

CWCB Del 4

Detailed USGS National Geospatial Program
Lidar Base Specification
Version 1.3 Report

Quality level tested: QL2

Report generated on 2/28/2020

This document reports on compliance with the USGS National Geospatial Program Lidar Base Specification Version 1.3. The complete specification, which also contains a list of abbreviations, acronyms, and a glossary of related terms, can be found [here](#).

Test Number	No Issue Points Identified	Test Results Need Review	Unable to Grade See Report Content
C-1			X
C-2			X
C-3			X
C-4.1	X		
C-4.2			X
C-5			X
C-6.1	X		
C-6.2	X		
C-7			X
DPH-1.1	X		
DPH-1.2	X		
DPH-1.3			X
DPH-1.4			X
DPH-2			X
DPH-3	X		
DPH-4	X		
DPH-5	X		
DPH-6	X		
DPH-7.1	X		
DPH-7.2		X	
DPH-8			X
DPH-9.1	X		
DPH-9.2			Skipped
DPH-10			X
DPH-11	X		
DPH-12			X
DPH-13			X
DPH-14			X
DPH-15			X
DPH-16			X

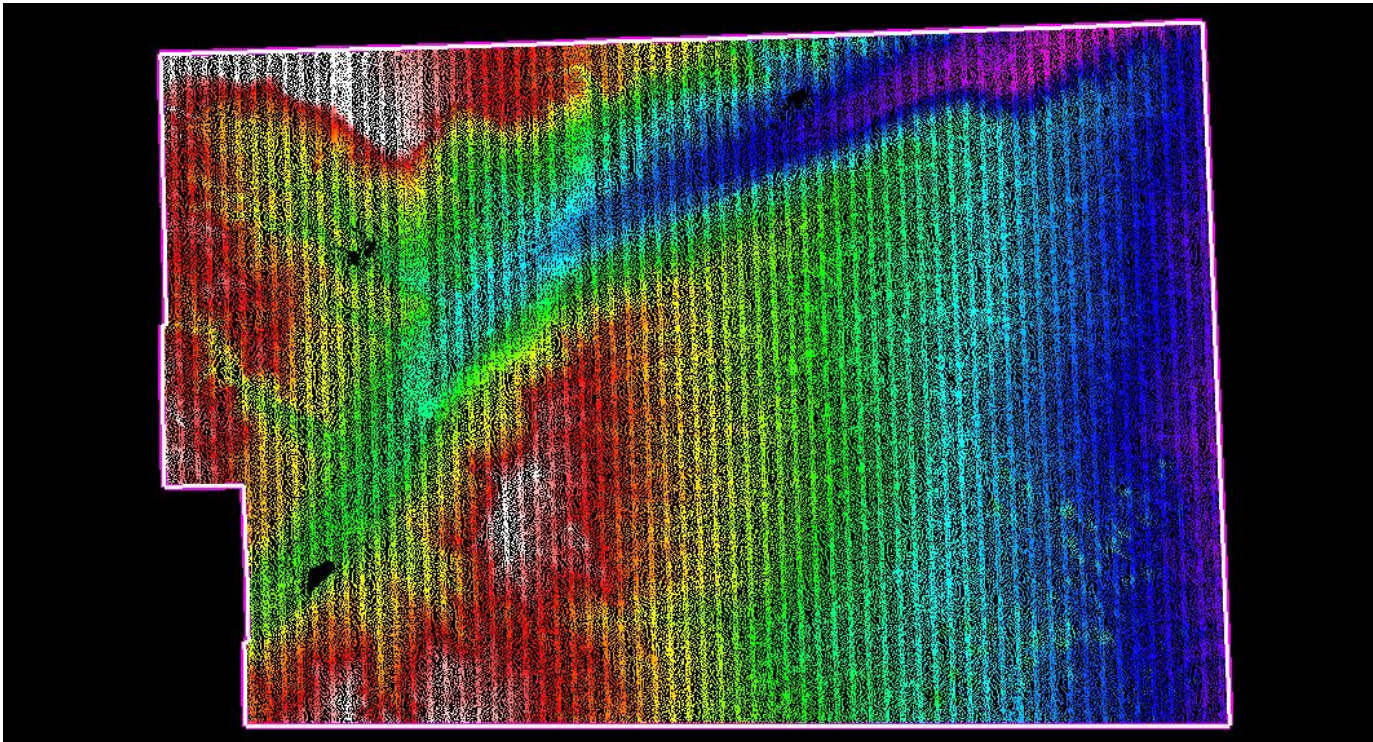
C-1 Report on Collection Area

The USGS Lidar Base Specification Version 1.3 states: "The defined project area (DPA) shall be buffered by a minimum of 100 meters (m) to create a buffered project area (BPA). Data collection is required for the full extent of the BPA. For all products to be consistent to the limit of the DPA, all products shall be generated to the full extent of the BPA. Because data and products are generated under contract for the complete BPA, they shall also be delivered to the customer."

The purpose of this section is to show lidar coverage to the extent of a 100 meter buffer of the defined project area boundary.

[Data Source - Y:\Mapping\Projects\65220329_CWCB_FEMA\Production\Final_Client_Deliverables\Del4\point_cloud\tilecls](#)

[Result Path - Y:\Mapping\Projects\65220329_CWCB_FEMA\Admin\QA_OC\DEL4_OC\C_1\CollectionArea.jpg](#)



White polygon is defined project area (DPA) boundary
Purple polygon is buffered project area (BPA) boundary

C-2 Report on Multiple Discrete Returns

The USGS Lidar Base Specification Version 1.3 states: "Deriving and delivering multiple discrete returns is required in all conventional lidar data collection efforts. Data collection shall be capable of at least three returns per pulse. Full waveform collection is acceptable and is promoted; however, full waveform data are regarded as supplemental information."

The purpose of this section is to report on the presence and quantities of lidar returns in the LAS data. Empty return columns can indicate a collection or processing problem dealing with lidar return attribute information.

[Data Source - Y:\Mapping\Projects\65220329_CWCB_FEMA\Production\Final_Client_Deliverables\Del4\point_cloud\Swaths](#)

File	First return	Second return	Third return	Other returns	Total points
CS_03000.las	392,332,083	11,564,844	35,995	559	403,933,481
CS_03002.las	401,731,262	8,460,844	16,046	249	410,208,401
CS_03005.las	370,360,281	3,817,163	13,789	304	374,191,537
CS_03011.las	375,859,121	1,415,956	10,809	247	377,286,133
CS_03017.las	672,869,511	31,075,935	119,874	1,319	704,066,639
CS_03018.las	349,315,499	416,402	10,276	170	349,742,347
CS_03019.las	194,152,547	8,096,364	82,553	760	202,332,224
CS_03022.las	680,495,160	56,231,194	114,161	510	736,841,025
CS_03024.las	741,914,463	29,643,763	140,623	1,427	771,700,276
CS_03025.las	349,340,140	1,059,095	20,128	363	350,419,726
CS_03026.las	238,415,479	16,703,408	52,786	575	255,172,248
CS_03029.las	756,843,089	59,220,200	87,086	376	816,150,751
CS_03031.las	104,171,074	417,996	22,631	667	104,612,368
CS_03032.las	664,574,830	31,873,900	175,440	1,926	696,626,096
CS_03033.las	323,098,970	2,015,402	62,800	1,152	325,178,324
CS_03034.las	311,222,179	14,123,245	60,076	438	325,405,938
CS_03037.las	688,924,207	74,099,906	131,542	519	763,156,174
CS_03040.las	730,634,226	38,128,040	138,016	813	768,901,095
CS_03042.las	325,847,927	16,642,208	157,055	609	342,647,799
CS_03044.las	713,605,906	90,226,462	211,327	1,135	804,044,830
CS_03045.las	519,056,044	7,894,651	56,038	1,239	527,007,972
CS_03046.las	740,510,676	77,906,576	253,327	461	818,671,040
CS_03049.las	664,671,836	34,538,916	118,807	1,275	699,330,834
CS_03051.las	340,324,080	16,781,186	74,809	720	357,180,795
CS_03053.las	738,513,570	81,041,949	181,454	1,482	819,738,455

C-2 Report on Multiple Discrete Returns - continued

File	First return	Second return	Third return	Other returns	Total points
CS_03054.las	697,278,123	52,275,122	1,197,275	620	750,751,140
CS_03056.las	674,105,612	16,182,723	154,190	2,260	690,444,785
CS_03057.las	546,777,517	28,910,046	57,439	442	575,745,444
CS_03058.las	334,141,127	18,126,752	78,496	847	352,347,222
CS_03060.las	693,922,051	72,242,093	174,651	1,662	766,340,457
CS_03061.las	412,458,628	8,495,772	32,801	680	420,987,881
CS_03062.las	747,140,979	58,688,660	425,874	1,046	806,256,559
CS_03063.las	690,156,903	24,549,115	299,980	2,386	715,008,384
CS_03064.las	711,167,149	17,614,780	169,577	2,654	728,954,160
CS_03065.las	456,842,964	21,721,871	56,426	835	478,622,096
CS_03066.las	358,373,301	26,516,136	140,295	1,967	385,031,699
CS_03068.las	757,929,501	66,633,256	288,655	4,284	824,855,696
CS_03070.las	702,891,235	51,347,215	294,962	1,094	754,534,506
CS_03071.las	678,834,845	22,004,056	231,319	2,670	701,072,890
CS_03072.las	691,016,073	15,312,154	224,166	4,112	706,556,505
CS_03073.las	444,209,512	20,261,017	61,028	986	464,532,543
CS_03074.las	357,957,505	21,656,865	119,752	1,707	379,735,829
CS_03075.las	359,054,752	38,274,760	60,353	679	397,390,544
CS_03076.las	680,743,638	51,147,801	197,005	2,558	732,091,002
CS_03077.las	409,747,733	4,437,797	17,460	307	414,203,297
CS_03078.las	736,102,227	56,292,784	331,713	745	792,727,469
CS_03079.las	716,317,232	12,278,321	262,114	4,624	728,862,291
CS_03081.las	383,351,979	20,490,905	116,636	1,756	403,961,276
CS_03082.las	694,084,417	87,616,843	119,067	1,100	781,821,427
CS_03083.las	745,784,902	59,228,678	146,887	1,353	805,161,820
CS_03084.las	366,745,229	6,060,613	16,533	334	372,822,709
CS_03088.las	380,313,832	17,475,845	237,385	4,159	398,031,221
CS_03089.las	747,302,645	94,805,423	180,309	1,103	842,289,480
CS_03090.las	682,740,005	80,881,237	178,551	1,138	763,800,931
CS_03091.las	37,696,204	459,011	1,773	25	38,157,013
CS_03095.las	391,659,012	12,861,831	275,288	5,454	404,801,585
CS_03096.las	683,127,903	83,439,759	154,179	1,101	766,722,942
CS_03097.las	736,073,817	86,382,392	241,850	1,273	822,699,332
CS_03098.las	711,974,528	9,547,316	104,901	1,744	721,628,489

C-2 Report on Multiple Discrete Returns - continued


File	First return	Second return	Third return	Other returns	Total points
CS_03100.las	695,540,614	42,128,258	526,355	1,175	738,196,402
CS_03103.las	747,860,768	84,645,173	114,017	1,263	832,621,221
CS_03105.las	655,514,728	10,032,351	137,467	1,554	665,686,100
CS_03106.las	711,154,326	54,882,734	372,879	887	766,410,826
CS_03107.las	710,266,073	28,062,072	277,350	1,028	738,606,523
CS_03108.las	677,106,880	97,663,950	391,214	2,029	775,164,073
CS_03109.las	698,328,895	8,799,747	116,781	1,536	707,246,959
CS_03110.las	721,420,374	63,353,046	488,463	845	785,262,728
CS_03111.las	679,639,007	19,617,226	209,066	808	699,466,107
CS_03113.las	651,779,669	7,093,164	95,086	1,522	658,969,441
CS_03114.las	696,391,390	69,326,218	328,071	2,298	766,047,977
CS_03115.las	710,419,308	26,571,400	184,270	1,683	737,176,661
CS_03117.las	677,209,128	12,534,497	149,282	2,863	689,895,770
CS_03118.las	700,825,395	56,569,671	782,506	797	758,178,369
CS_03119.las	680,099,113	24,537,567	429,404	1,467	705,067,551
CS_03122.las	688,473,000	56,704,688	377,085	1,077	745,555,850
CS_03123.las	698,395,720	31,169,341	185,280	2,030	729,752,371
CS_03125.las	713,442,332	46,980,288	476,691	1,450	760,900,761
CS_03131.las	463,274,006	4,292,241	26,510	563	467,593,320
Total	44,783,947,966	2,722,578,186	14,664,115	105,875	47,521,296,142

C-2 Report on Multiple Discrete Returns - All Returns

The purpose of this section is to show a graphic of lidar data points colored by all returns. Blank flight lines can indicate a collection or processing problem dealing with lidar return attribute information.

[Data Source - Y:\Mapping\Projects\65220329_CWCB_FEMA\Production\Final_Client_Deliverables\Del4\point_cloud\Swaths](Y:\Mapping\Projects\65220329_CWCB_FEMA\Production\Final_Client_Deliverables\Del4\point_cloud\Swaths)

[Result Path - Y:\Mapping\Projects\65220329_CWCB_FEMA\Admin\QA_OC\DEL4_OC\C_2\ColorByReturns.jpg](Y:\Mapping\Projects\65220329_CWCB_FEMA\Admin\QA_OC\DEL4_OC\C_2\ColorByReturns.jpg)




C-2 Report on Multiple Discrete Returns - First Returns

The purpose of this section is to show a graphic of lidar data points colored by first returns. Blank flight lines can indicate a collection or processing problem dealing with lidar return attribute information.

[Data Source - Y:\Mapping\Projects\65220329_CWCB_FEMA\Production\Final_Client_Deliverables\Del4\point_cloud\Swaths](Y:\Mapping\Projects\65220329_CWCB_FEMA\Production\Final_Client_Deliverables\Del4\point_cloud\Swaths)

[Result Path - Y:\Mapping\Projects\65220329_CWCB_FEMA\Admin\QA_OC\DEL4_OC\C_2\ColorByReturns_FirstReturns.jpg](Y:\Mapping\Projects\65220329_CWCB_FEMA\Admin\QA_OC\DEL4_OC\C_2\ColorByReturns_FirstReturns.jpg)

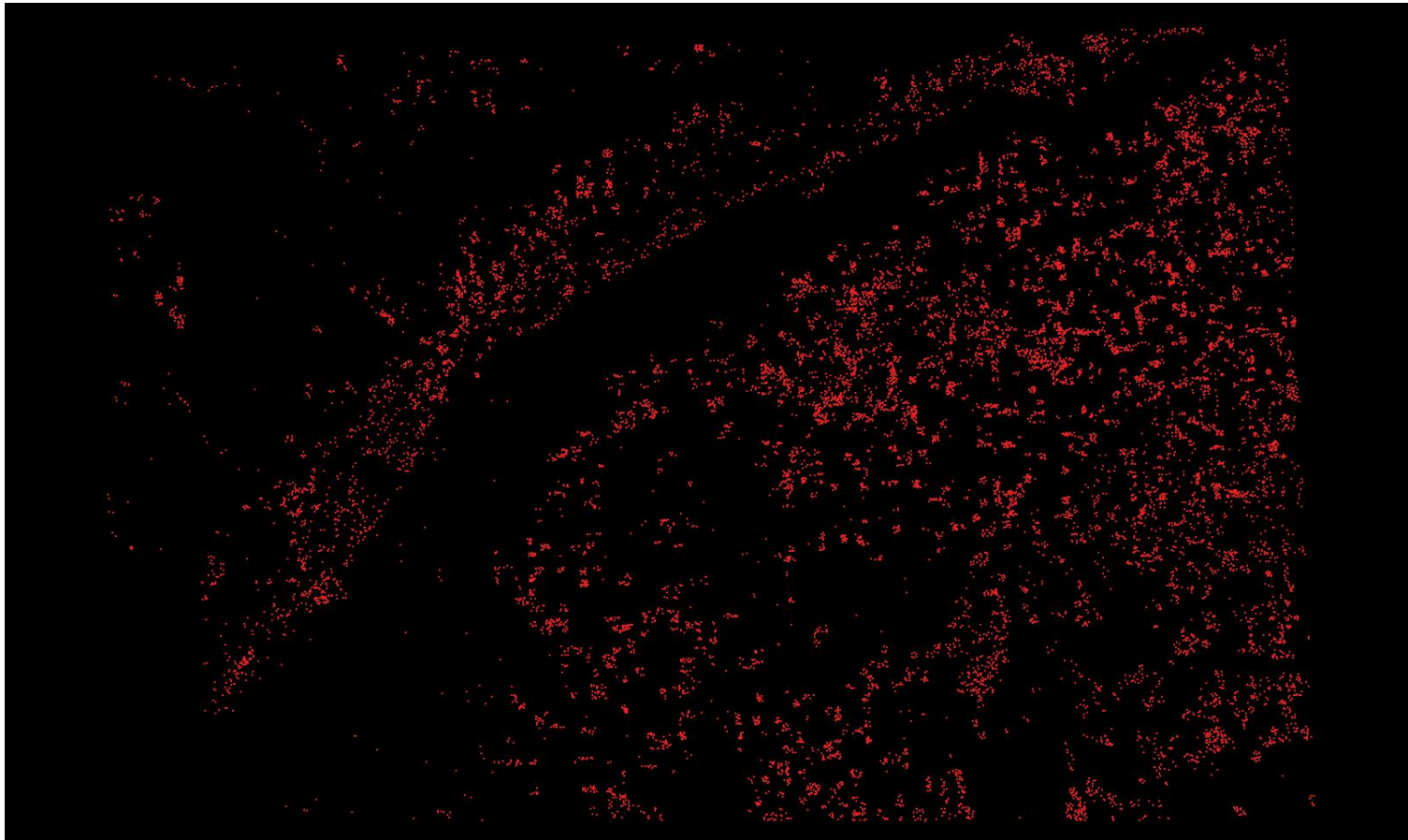


C-2 Report on Multiple Discrete Returns - Second Returns

The purpose of this section is to show a graphic of lidar data points colored by second returns. Blank flight lines can indicate a collection or processing problem dealing with lidar return attribute information.

[Data Source - Y:\Mapping\Projects\65220329_CWCB_FEMA\Production\Final_Client_Deliverables\Del4\point_cloud\Swaths](Y:\Mapping\Projects\65220329_CWCB_FEMA\Production\Final_Client_Deliverables\Del4\point_cloud\Swaths)

[Result Path - Y:\Mapping\Projects\65220329_CWCB_FEMA\Admin\QA_OC\DEL4_OC\C_2\ColorByReturns_SecondReturns.jpg](Y:\Mapping\Projects\65220329_CWCB_FEMA\Admin\QA_OC\DEL4_OC\C_2\ColorByReturns_SecondReturns.jpg)



C-2 Report on Multiple Discrete Returns - Third Returns

The purpose of this section is to show a graphic of lidar data points colored by third returns. Blank flight lines can indicate a collection or processing problem dealing with lidar return attribute information.

[Data Source - Y:\Mapping\Projects\65220329_CWCB_FEMA\Production\Final_Client_Deliverables\Del4\point_cloud\Swaths](Y:\Mapping\Projects\65220329_CWCB_FEMA\Production\Final_Client_Deliverables\Del4\point_cloud\Swaths)

[Result Path - Y:\Mapping\Projects\65220329_CWCB_FEMA\Admin\QA_OC\DEL4_OC\C_2\ColorByReturns_ThirdReturns.jpg](Y:\Mapping\Projects\65220329_CWCB_FEMA\Admin\QA_OC\DEL4_OC\C_2\ColorByReturns_ThirdReturns.jpg)




C-2 Report on Multiple Discrete Returns - Other Returns

The purpose of this section is to show a graphic of lidar data points colored by fourth or other returns. Blank flight lines can indicate a collection or processing problem dealing with lidar return attribute information.

[Data Source - Y:\Mapping\Projects\65220329_CWCB_FEMA\Production\Final_Client_Deliverables\Del4\point_cloud\Swaths](Y:\Mapping\Projects\65220329_CWCB_FEMA\Production\Final_Client_Deliverables\Del4\point_cloud\Swaths)

[Result Path - Y:\Mapping\Projects\65220329_CWCB_FEMA\Admin\QA_OC\DEL4_OC\C_2\ColorByReturns_OtherReturns.jpg](Y:\Mapping\Projects\65220329_CWCB_FEMA\Admin\QA_OC\DEL4_OC\C_2\ColorByReturns_OtherReturns.jpg)



C-3 Report on Intensity Values

The USGS Lidar Base Specification Version 1.3 states: "Intensity values are required for each multiple discrete return. The values recorded in the LAS files shall be normalized to 16 bit, as required by the LAS Specification version 1.4-R13 (ASPRS, 2011). It warrants re-emphasis that intensity normalization is strictly linear. Common image stretches (minimum-maximum, standard deviations, percent clip, histogram, and so forth) are expressly forbidden."

The purpose of this section is to report on the presence and quantities of lidar intensity in the LAS data.

[Data Source - Y:\Mapping\Projects\65220329_CWCB_FEMA\Production\Final_Client_Deliverables\Del4\point_cloud\Swaths](Y:\Mapping\Projects\65220329_CWCB_FEMA\Production\Final_Client_Deliverables\Del4\point_cloud\Swaths)

File	Minimum	Maximum	Mean	Median	Mode
CS_03000.las	32	65,520	4,079	4,128	4,160
CS_03002.las	320	65,520	4,176	4,208	4,192
CS_03005.las	80	65,520	4,271	4,304	4,432
CS_03011.las	304	65,520	4,318	4,304	4,208
CS_03017.las	80	65,520	4,152	4,272	4,256
CS_03018.las	32	65,520	4,188	4,176	4,112
CS_03019.las	48	65,520	4,340	4,448	4,448
CS_03022.las	32	65,520	3,156	3,312	3,472
CS_03024.las	32	65,520	4,229	4,336	4,272
CS_03025.las	80	65,520	4,201	4,192	4,192
CS_03026.las	32	65,520	4,023	4,304	4,448
CS_03029.las	144	65,520	3,418	3,584	3,760
CS_03031.las	32	65,520	4,804	4,800	4,704
CS_03032.las	32	65,520	4,183	4,320	4,272
CS_03033.las	256	65,520	4,377	4,416	4,464
CS_03034.las	224	65,520	4,128	4,336	4,416
CS_03037.las	32	65,520	3,355	3,584	3,856
CS_03040.las	32	65,520	4,139	4,272	4,240
CS_03042.las	80	65,520	4,147	4,352	4,448
CS_03044.las	32	65,520	3,604	3,968	4,432
CS_03045.las	64	65,520	4,336	4,368	4,400
CS_03046.las	48	65,520	3,339	3,584	3,936
CS_03049.las	48	65,520	4,098	4,240	4,256
CS_03051.las	32	65,520	4,249	4,464	4,480
CS_03053.las	32	65,520	3,745	4,096	4,480

C-3 Report on Intensity Values - continued

File	Minimum	Maximum	Mean	Median	Mode
CS_03054.las	48	65,520	3,549	3,744	3,920
CS_03056.las	32	65,520	4,337	4,480	4,480
CS_03057.las	96	65,520	4,084	4,240	4,256
CS_03058.las	32	65,520	4,310	4,544	4,672
CS_03060.las	32	65,520	3,690	4,032	4,496
CS_03061.las	48	65,520	4,401	4,448	4,464
CS_03062.las	48	65,520	3,616	3,824	4,016
CS_03063.las	32	65,520	4,340	4,512	4,496
CS_03064.las	48	65,520	4,280	4,416	4,512
CS_03065.las	32	65,520	4,111	4,224	4,208
CS_03066.las	32	65,520	4,231	4,544	4,672
CS_03068.las	32	65,520	3,800	4,112	4,432
CS_03070.las	48	65,520	3,756	3,968	4,064
CS_03071.las	48	65,520	4,431	4,592	4,672
CS_03072.las	48	65,520	4,234	4,384	4,480
CS_03073.las	128	65,520	4,229	4,320	4,208
CS_03074.las	32	65,520	4,240	4,544	4,736
CS_03075.las	288	65,520	3,854	4,176	4,496
CS_03076.las	32	65,520	3,955	4,224	4,464
CS_03077.las	48	65,520	4,450	4,480	4,480
CS_03078.las	224	65,520	3,750	3,952	4,016
CS_03079.las	32	65,520	4,277	4,400	4,464
CS_03081.las	32	65,520	4,289	4,560	4,736
CS_03082.las	112	65,520	3,724	4,032	4,480
CS_03083.las	32	65,520	3,917	4,192	4,464
CS_03084.las	320	65,520	4,496	4,512	4,480
CS_03088.las	32	65,520	4,323	4,560	4,672
CS_03089.las	96	65,520	3,615	3,904	4,496
CS_03090.las	32	65,520	3,715	4,000	4,256
CS_03091.las	240	65,520	4,250	4,256	4,208
CS_03095.las	32	65,520	4,378	4,576	4,672
CS_03096.las	32	65,520	3,629	3,952	4,464
CS_03097.las	32	65,520	3,728	4,016	4,256

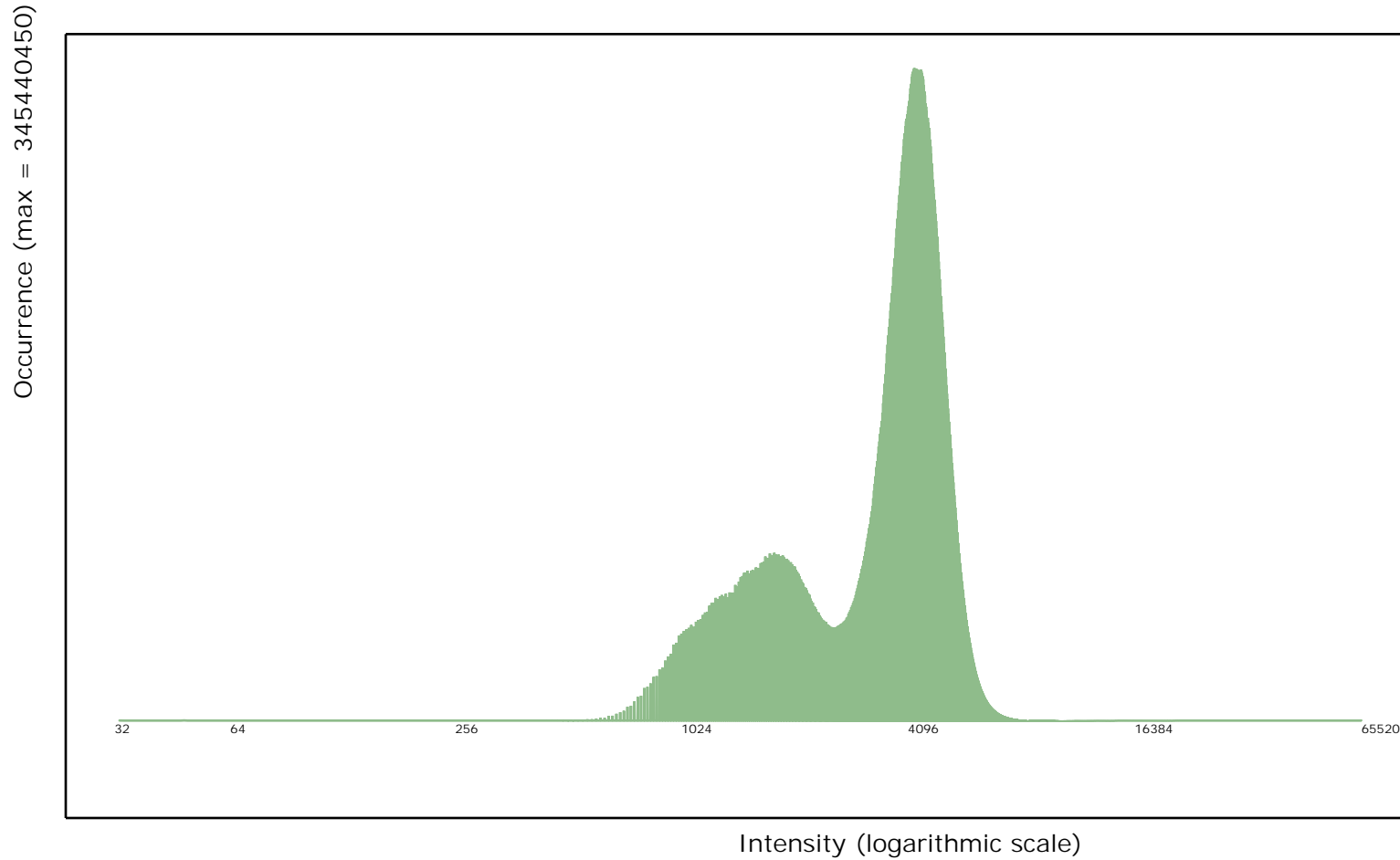
C-3 Report on Intensity Values - continued

File	Minimum	Maximum	Mean	Median	Mode
CS_03098.las	80	65,520	4,375	4,432	4,464
CS_03100.las	32	65,520	3,935	4,128	4,192
CS_03103.las	32	65,520	3,782	4,096	4,464
CS_03105.las	48	65,520	4,450	4,528	4,512
CS_03106.las	48	65,520	3,833	4,032	4,176
CS_03107.las	128	65,520	4,106	4,208	4,192
CS_03108.las	32	65,520	3,592	3,936	4,464
CS_03109.las	32	65,520	4,458	4,528	4,496
CS_03110.las	48	65,520	3,828	4,048	4,240
CS_03111.las	80	65,520	4,210	4,288	4,256
CS_03113.las	32	65,520	4,426	4,496	4,480
CS_03114.las	32	65,520	3,760	3,984	4,256
CS_03115.las	48	65,520	4,140	4,256	4,272
CS_03117.las	48	65,520	4,394	4,496	4,496
CS_03118.las	80	65,520	3,824	4,048	4,192
CS_03119.las	32	65,520	4,123	4,240	4,240
CS_03122.las	32	65,520	3,904	4,144	4,272
CS_03123.las	32	65,520	4,060	4,192	4,224
CS_03125.las	80	65,520	3,996	4,192	4,256
CS_03131.las	48	65,520	4,449	4,448	4,480
Overall Statistics	32	65,520	3,998	4,208	4,256

C-3 Report on Intensity Values - continued

The purpose of this section is to show a frequency distribution chart of intensities throughout all of the lidar files.

[Data Source - Y:\Mapping\Projects\65220329_CWCB_FEMA\Production\Final_Client_Deliverables\Del4\point_cloud\Swaths](#)




C-3 Report on Intensity Values - continued

The purpose of this section is to show a graphic of lidar data points colored by intensity. Blank flight lines can indicate a collection or processing problem dealing with lidar intensity attribute information.

[Data Source - Y:\Mapping\Projects\65220329_CWCB_FEMA\Production\Final_Client_Deliverables\Del4\point_cloud\Swaths](Y:\Mapping\Projects\65220329_CWCB_FEMA\Production\Final_Client_Deliverables\Del4\point_cloud\Swaths)

[Result Path - Y:\Mapping\Projects\65220329_CWCB_FEMA\Admin\QA_OC\DEL4_OC\C_3\ColorByIntensity.jpg](Y:\Mapping\Projects\65220329_CWCB_FEMA\Admin\QA_OC\DEL4_OC\C_3\ColorByIntensity.jpg)



C-4.1 Report on Nominal Pulse Spacing (NPS)

The USGS Lidar Base Specification Version 1.3 states: "Assessment and reporting of the NPS are made against single swath, single instrument, first-return-only data, including only the geometrically usable part of the swath and excluding acceptable data voids. Higher net densities of lidar point measurements are being achieved more often by flying multiple passes of the lidar instrument over the project area or flying with large amounts (greater than [$>$] 50 percent) of overlap between swaths, creating a need for a new term to describe total pulse density without being confused with NPS and NPD. This specification will use the terms aggregate nominal pulse spacing (ANPS) and aggregate nominal pulse density (ANPD) to describe the net overall pulse spacing and density, respectively. The required ANPS and ANPD by QL are listed in Table 1. Dependent on the local terrain and land cover conditions in a project, a greater pulse density may be required on specific projects."

Table 1. Aggregate nominal pulse spacing and density.

[QL, quality level; pls/m², pulses per square meter; m, meter; \leq , less than or equal to; \geq , greater than or equal to]

Quality level	Aggregate nominal pulse spacing (m)	Aggregate nominal pulse density (pls/m ²)
QL0	≤ 0.35	≥ 8.0
QL1	≤ 0.35	≥ 8.0
QL2	≤ 0.71	≥ 2.0
QL3	≤ 1.41	≥ 0.5

The purpose of this section is to report on the lidar point density and nominal point spacing by LAS file. Averages by files (not including overlap), project boundary polygons (including overlap), and aggregate project boundary polygons (including overlap) are reported.

[Data Source - Y:\Mapping\Projects\65220329_CWCB_FEMA\Production\Final_Client_Deliverables\Del4\point_cloud\Swaths](Y:\Mapping\Projects\65220329_CWCB_FEMA\Production\Final_Client_Deliverables\Del4\point_cloud\Swaths)

Quality level tested: QL2

File	Number of First Returns	Area	Point Density	NPS
CS_03000.las	392,332,083	1,298,529,152	3.251/0.302	0.554/1.819
CS_03002.las	401,731,262	1,263,027,456	3.423/0.318	0.540/1.773
CS_03005.las	370,360,281	1,233,466,496	3.229/0.300	0.556/1.825
CS_03011.las	375,859,121	1,198,909,824	3.380/0.314	0.544/1.786

C-4.1 Report on Nominal Pulse Spacing (NPS) - continued

File	Number of First Returns	Area	Point Density	NPS
CS_03017.las	672,869,522	2,292,640,128	3.154/0.293	0.563/1.846
CS_03018.las	349,315,499	1,174,118,272	3.208/0.298	0.559/1.833
CS_03019.las	194,152,556	582,456,320	3.584/0.333	0.528/1.732
CS_03022.las	680,495,160	2,355,099,584	3.111/0.289	0.567/1.860
CS_03024.las	741,914,470	2,290,458,432	3.488/0.324	0.536/1.757
CS_03025.las	349,340,140	1,141,502,976	3.294/0.306	0.551/1.808
CS_03026.las	238,415,485	784,245,824	3.272/0.304	0.553/1.814
CS_03029.las	756,843,089	2,351,148,160	3.466/0.322	0.537/1.763
CS_03031.las	104,171,074	340,910,592	3.294/0.306	0.551/1.809
CS_03032.las	664,574,833	2,285,988,480	3.132/0.291	0.565/1.855
CS_03033.las	323,098,970	1,115,255,616	3.122/0.290	0.566/1.858
CS_03034.las	311,222,186	948,633,920	3.531/0.328	0.532/1.746
CS_03037.las	688,924,207	2,350,061,696	3.154/0.293	0.563/1.847
CS_03040.las	730,634,242	2,283,989,120	3.444/0.320	0.539/1.768
CS_03042.las	325,847,934	1,085,969,856	3.229/0.300	0.557/1.826
CS_03044.las	713,605,906	2,392,076,608	3.208/0.298	0.558/1.831
CS_03045.las	519,056,044	1,762,210,560	3.175/0.295	0.562/1.843
CS_03046.las	740,510,676	2,348,461,632	3.391/0.315	0.543/1.781
CS_03049.las	664,671,855	2,283,281,408	3.132/0.291	0.565/1.853
CS_03051.las	340,324,091	1,070,745,792	3.423/0.318	0.541/1.774
CS_03053.las	738,513,570	2,387,382,016	3.326/0.309	0.548/1.798
CS_03054.las	697,278,123	2,343,337,408	3.208/0.298	0.559/1.833
CS_03056.las	674,105,612	2,274,557,696	3.186/0.296	0.560/1.837
CS_03057.las	546,777,517	1,722,050,496	3.423/0.318	0.541/1.775
CS_03058.las	334,141,128	1,107,214,592	3.251/0.302	0.555/1.820
CS_03060.las	693,922,051	2,383,351,040	3.132/0.291	0.565/1.853
CS_03061.las	412,458,628	1,479,721,984	3.003/0.279	0.577/1.894
CS_03062.las	747,140,979	2,340,820,992	3.434/0.319	0.539/1.770
CS_03063.las	690,156,903	2,268,283,008	3.272/0.304	0.553/1.813
CS_03064.las	711,167,149	2,287,786,432	3.348/0.311	0.547/1.794
CS_03065.las	456,842,964	1,564,282,624	3.143/0.292	0.564/1.850
CS_03066.las	358,373,301	1,139,852,480	3.380/0.314	0.543/1.783
CS_03068.las	757,929,501	2,384,779,584	3.423/0.318	0.541/1.774

C-4.1 Report on Nominal Pulse Spacing (NPS) - continued

File	Number of First Returns	Area	Point Density	NPS
CS_03070.las	702,891,235	2,337,012,288	3.240/0.301	0.556/1.823
CS_03071.las	678,834,845	2,268,196,608	3.218/0.299	0.557/1.828
CS_03072.las	691,016,073	2,307,438,144	3.218/0.299	0.557/1.827
CS_03073.las	444,209,512	1,398,411,072	3.423/0.318	0.541/1.774
CS_03074.las	357,957,505	1,180,470,720	3.261/0.303	0.554/1.816
CS_03075.las	359,054,752	1,157,009,024	3.337/0.310	0.547/1.795
CS_03076.las	680,743,638	2,383,534,592	3.078/0.286	0.570/1.871
CS_03077.las	409,747,733	1,480,968,768	2.982/0.277	0.579/1.901
CS_03078.las	736,102,232	2,331,519,040	3.401/0.316	0.543/1.780
CS_03079.las	716,317,232	2,295,030,848	3.358/0.312	0.546/1.790
CS_03081.las	383,351,979	1,219,414,080	3.380/0.314	0.544/1.784
CS_03082.las	694,084,417	2,423,266,880	3.078/0.286	0.570/1.869
CS_03083.las	745,784,902	2,382,067,840	3.369/0.313	0.545/1.787
CS_03084.las	366,745,229	1,211,460,608	3.261/0.303	0.554/1.817
CS_03088.las	380,313,832	1,254,404,352	3.261/0.303	0.554/1.816
CS_03089.las	747,302,645	2,415,368,640	3.326/0.309	0.548/1.798
CS_03090.las	682,740,005	2,381,462,720	3.089/0.287	0.569/1.868
CS_03091.las	37,696,204	116,572,992	3.477/0.323	0.536/1.759
CS_03095.las	391,659,012	1,258,344,512	3.348/0.311	0.546/1.792
CS_03096.las	683,127,903	2,414,559,680	3.046/0.283	0.573/1.880
CS_03097.las	736,073,817	2,375,909,504	3.337/0.310	0.548/1.797
CS_03098.las	711,974,528	2,316,447,552	3.305/0.307	0.550/1.804
CS_03100.las	695,540,620	2,316,995,904	3.229/0.300	0.556/1.825
CS_03103.las	747,860,768	2,402,147,264	3.348/0.311	0.546/1.792
CS_03105.las	655,514,728	2,310,928,320	3.057/0.284	0.572/1.878
CS_03106.las	711,154,337	2,329,200,704	3.283/0.305	0.552/1.810
CS_03107.las	710,266,082	2,313,451,264	3.305/0.307	0.550/1.805
CS_03108.las	677,106,880	2,396,995,968	3.035/0.282	0.574/1.882
CS_03109.las	698,328,895	2,304,247,616	3.261/0.303	0.554/1.816
CS_03110.las	721,420,379	2,325,654,208	3.337/0.310	0.547/1.795
CS_03111.las	679,639,011	2,309,779,840	3.165/0.294	0.562/1.844
CS_03113.las	651,779,669	2,267,216,512	3.089/0.287	0.568/1.865
CS_03114.las	696,391,396	2,301,220,800	3.261/0.303	0.554/1.818

C-4.1 Report on Nominal Pulse Spacing (NPS) - continued

File	Number of First Returns	Area	Point Density	NPS
CS_03115.las	710,419,315	2,301,499,072	3.326/0.309	0.549/1.800
CS_03117.las	677,209,128	2,239,931,072	3.251/0.302	0.554/1.819
CS_03118.las	700,825,398	2,273,702,208	3.315/0.308	0.549/1.801
CS_03119.las	680,099,118	2,302,248,000	3.175/0.295	0.561/1.840
CS_03122.las	688,473,006	2,307,047,040	3.208/0.298	0.558/1.831
CS_03123.las	698,395,729	2,296,205,632	3.272/0.304	0.553/1.813
CS_03125.las	713,442,341	2,309,381,696	3.326/0.309	0.548/1.799
CS_03131.las	463,274,006	1,484,535,168	3.358/0.312	0.546/1.790
Average			3.261/0.303	0.553/1.815
			pp Square Meter/ pp Square US Survey Foot	Meter/ US Survey Feet
4	44,612,730,348	114,177,027,825	4.209/0.391	0.488/1.600
Aggregate	44,612,730,348	114,177,027,825	4.209/0.391	0.488/1.600
			pp Square Meter/ pp Square US Survey Foot	Meter/ US Survey Feet

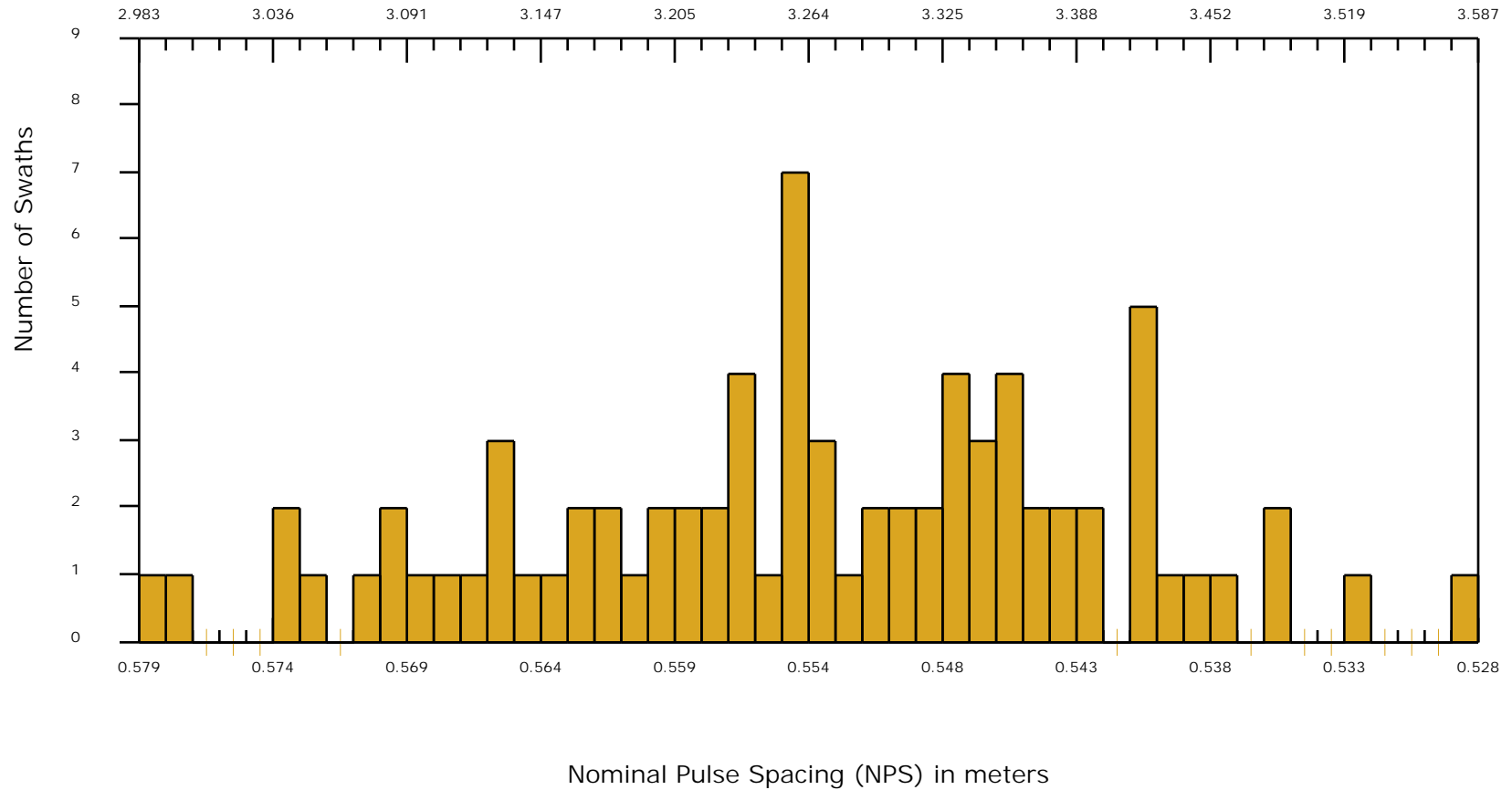
* - indicates a swath whose NPS and Point Density were brought up to specifications due to the inclusion of one or more re-flight swaths.

C-4.1 Report on Nominal Pulse Spacing (NPS) - continued

The purpose of this section is to show a frequency distribution chart of Point Density and Nominal Pulse Spacing (NPS) for the generated LAS swaths.

[Data Source - Y:\Mapping\Projects\65220329_CWCB_FEMA\Production\Final_Client_Deliverables\Del4\point_cloud\Swaths](#)

Point Density of first returns in points per square meter




The purpose of the addition section C-4.2 is to analyze, report, and summarize alternative density testing techniques that are sometimes used in the lidar community. Focus should be made on comparing the results of these testing methodologies versus the current USGS LBS v 1.3 testing method (C-4.1). Note the similar results using the Nyquist sampling criteria and often dissimilar results of using the straight grid method. An emphasis is strongly recommended to examine the difference of how varying grid cell sizes affect the results when using the grid method.

C-4.2 Grid Cell Size Based on Nyquist Sampling Criteria (2 x Required NPS) Including Overlap Bit Flagged Points

QL2 selected Required QL2 NPS <= 0.71 meters
 First return point count computed using a cell size of 1.42 meters (2 x 0.71)

First Return Point Density Map




<u>Color</u>	<u>Description</u>	<u>Percentage of cells by color</u>
Green	Density greater than or equal to minimum specification of 1 point per cell	0.00
Red	Density less than minimum specification of 1 point per cell (0 points per cell)	100.00

C-4.2 Grid Cell Size Based on Nyquist Sampling Criteria (2 x Required NPS) Excluding Overlap Bit Flagged Points

QL2 selected Required QL2 NPS <= 0.71 meters
First return point count computed using a cell size of 1.42 meters (2 x 0.71)

First Return Point Density Map




<u>Color</u>	<u>Description</u>	<u>Percentage of cells by color</u>
■	Density greater than or equal to minimum specification of 1 point per cell	0.00
■	Density less than minimum specification of 1 point per cell (0 points per cell)	100.00

C-4.2 Grid Based Test: Grid Cell = 1m x 1m, Required PPSM Tested Including Overlap Bit Flagged Points

QL2 selected Required QL2 PPSM >= 2
 First return point count computed using a cell size of 1m x 1m

First Return Point Density Map



<u>Color</u>	<u>Description</u>	<u>Percentage of cells by color</u>
■	Density greater than or equal to minimum specification of 2 points per cell	0.00
■	Density less than minimum specification of 2 points per cell	100.00

Average first return density = 0.00 ppsm


C-4.2 Grid Based Test: Grid Cell = 10m x 10m, Required PPSM Tested Including Overlap Bit Flagged Points

QL2 selected

Required QL2 PPSM >= 2

First return point count computed using a cell size of 10m x 10m. The minimum required point per cell value is 100 times (10 x 10) that of the original specification (100 x 2 = 200) to scale the required point count up to the area of the inflated cell.

First Return Point Density Map



Color Description

- Density greater than or equal to minimum specification of 200 points per cell
- Density less than minimum specification of 200 points per cell

Percentage of cells by color

0.00
100.00

Average first return density = 0.00 / 100 = 0.00 ppsm


C-4.2 Grid Based Test: Grid Cell = 100m x 100m, Required PPSM Tested Including Overlap Bit Flagged Points

QL2 selected

Required QL2 PPSM >= 2

First return point count computed using a cell size of 100m x 100m. The minimum required point per cell value is 10,000 times (100 x 100) that of the original specification (10,000 x 2 = 20,000) to scale the required point count up to the area of the inflated cell.

First Return Point Density Map



Color Description

- Density greater than or equal to minimum specification of 20,000 points per cell
- Density less than minimum specification of 20,000 points per cell

Percentage of cells by color

0.00
100.00

Average first return density = 0.00 / 10,000 = 0.00 ppsm


C-4.2 Grid Based Test: Grid Cell = 1,000m x 1,000m, Required PPSM Tested Including Overlap Bit Flagged Points

QL2 selected

Required QL2 PPSM ≥ 2

First return point count computed using a cell size of 1,000m x 1,000m. The minimum required point per cell value is 1,000,000 times (1,000 x 1,000) that of the original specification (1,000,000 x 2 = 2,000,000) to scale the required point count up to the area of the inflated cell.

First Return Point Density Map



Color Description

- Density greater than or equal to minimum specification of 2,000,000 points per cell
- Density less than minimum specification of 2,000,000 points per cell

Percentage of cells by color


0.00
100.00

Average first return density = $0.00 / 1,000,000 = 0.00$ ppsm

C-4.2 Grid Based Test: Grid Cell = 1m x 1m, Required PPSM Tested Excluding Overlap Bit Flagged Points

QL2 selected Required QL2 PPSM >= 2
 First return point count computed using a cell size 1m x 1m

First Return Point Density Map



<u>Color</u>	<u>Description</u>	<u>Percentage of cells by color</u>
■	Density greater than or equal to minimum specification of 2 points per cell	0.00
■	Density less than minimum specification of 2 points per cell	100.00

Average first return density = 0.00 ppsm


C-4.2 Grid Based Test: Grid Cell = 10m x 10m, Required PPSM Tested Excluding Overlap Bit Flagged Points

QL2 selected

Required QL2 PPSM >= 2

First return point count computed using a cell size of 10m x 10m. The minimum required point per cell value is 100 times (10 x 10) that of the original specification (100 x 2 = 200) to scale the required point count up to the area of the inflated cell.

First Return Point Density Map



Color Description

- Density greater than or equal to minimum specification of 200 points per cell
- Density less than minimum specification of 200 points per cell

Percentage of cells by color

0.00
100.00

Average first return density = 0.00 / 100 = 0.00 ppsm


C-4.2 Grid Based Test: Grid Cell = 100m x 100m, Required PPSM Tested Excluding Overlap Bit Flagged Points

QL2 selected

Required QL2 PPSM >= 2

First return point count computed using a cell size of 100m x 100m. The minimum required point per cell value is 10,000 times (100 x 100) that of the original specification (10,000 x 2 = 20,000) to scale the required point count up to the area of the inflated cell.

First Return Point Density Map



Color Description

- Density greater than or equal to minimum specification of 20,000 points per cell
- Density less than minimum specification of 20,000 points per cell

Percentage of cells by color

- 0.00
- 100.00

Average first return density = 0.00 / 10,000 = 0.00 ppsm


C-4.2 Grid Based Test: Grid Cell = 1,000m x 1,000m, Required PPSM Tested Excluding Overlap Bit Flagged Points

QL2 selected

Required QL2 PPSM >= 2

First return point count computed using a cell size of 1,000m x 1,000m. The minimum required point per cell value is 1,000,000 times (1,000 x 1,000) that of the original specification (1,000,000 x 2 = 2,000,000) to scale the required point count up to the area of the inflated cell.

First Return Point Density Map



Color Description

- Density greater than or equal to minimum specification of 2,000,000 points per cell
- Density less than minimum specification of 2,000,000 points per cell

Percentage of cells by color

0.00
100.00

Average first return density = 0.00 / 1,000,000 = 0.00 ppsm

C-4.2 Summary Table of Supplemental, Non-USGS LiDAR Base Specification version 1.3, Density Testing Methodology Results

Test Name	Use Overlap Bit Flag Points	Raster Cell Size (in meters)	Minimum Point Count Requirement for Pass (green cells)	Percent of Passing Cells	Percent of Failing Cells
Grid Cell Size Based on Nyquist Sampling Criteria (2 x Required NPS) Including Overlap Bit Flagged Points	Yes	2 x 0.71 = 1.42	1	0.00	100.00
Grid Cell Size Based on Nyquist Sampling Criteria (2 x Required NPS) Excluding Overlap Bit Flagged Points	No	2 x 0.71 = 1.42	1	0.00	100.00
Grid Based Test: Grid Cell = 1m x 1m, Required PPSM Tested Including Overlap Bit Flagged Points	Yes	1	1 x 2 = 2	0.00	100.00
Grid Based Test: Grid Cell = 10m x 10m, Required PPSM Tested on Scaled Up Point Count Including Overlap Bit Flagged Points	Yes	10	100 x 2 = 200	0.00	100.00
Grid Based Test: Grid Cell = 100m x 100m, Required PPSM Tested on Scaled Up Point Count Including Overlap Bit Flagged Points	Yes	100	10,000 x 2 = 20,000	0.00	100.00
Grid Based Test: Grid Cell = 1,000m x 1,000m, Required PPSM Tested on Scaled Up Point Count Including Overlap Bit Flagged Points	Yes	1000	1,000,000 x 2 = 2,000,000	0.00	100.00
Grid Based Test: Grid Cell = 1m x 1m, Required PPSM Tested Excluding Overlap Bit Flagged Points	No	1	1 x 2 = 2	0.00	100.00
Grid Based Test: Grid Cell = 10m x 10m, Required PPSM Tested on Scaled Up Point Count Excluding Overlap Bit Flagged Points	No	10	100 x 2 = 200	0.00	100.00
Grid Based Test: Grid Cell = 100m x 100m, Required PPSM Tested on Scaled Up Point Count Excluding Overlap Bit Flagged Points	No	100	10,000 x 2 = 20,000	0.00	100.00
Grid Based Test: Grid Cell = 1,000m x 1,000m, Required PPSM Tested on Scaled Up Point Count Excluding Overlap Bit Flagged Points	No	1000	1,000,000 x 2 = 2,000,000	0.00	100.00

C-5 Report on Data Voids

The USGS Lidar Base Specification Version 1.3 states: "Data voids in lidar are gaps in the point cloud coverage caused by surface absorbance, scattering, or refraction of the lidar pulse (that is, where laser pulse energy is not returned to the sensor), instrument or processing anomalies or failure, obstruction of the lidar pulse, or improper collection because of flight plans. A data void is considered to be any area greater than or equal to (4 x ANPS) squared), which is measured using first returns only. Data voids within a single swath are not acceptable, except in the following circumstances:


- (1) where caused by waterbodies;
- (2) where caused by areas of low near infrared reflectivity, such as asphalt or composition roofing;
- (3) where caused by lidar shadowing from buildings or other features; or
- (4) where appropriately filled in by another swath."

The purpose of this section is to show graphically where possible lidar data voids are located. Data voids can be caused by a lack of coverage at the time of collection, water bodies not reflecting the laser beam back to the receiver, lidar occlusions caused by objects above ground like tall buildings, etc. Not all data voids are problematic. The intention of this test is to isolate the first example of lidar data voids - a lack of coverage at the time of collection. A close inspection must be done on the results to determine if the lidar coverage was collected and processed to meet the intended specifications.

[Data Source - Y:\Mapping\Projects\65220329_CWCB_FEMA\Production\Final_Client_Deliverables\Del4\point_cloud\Swaths](Y:\Mapping\Projects\65220329_CWCB_FEMA\Production\Final_Client_Deliverables\Del4\point_cloud\Swaths)

[Result Path - Y:\Mapping\Projects\65220329_CWCB_FEMA\Admin\QA_OC\DEL4_OC\C_5\DataVoids_SingleFile.jp2](Y:\Mapping\Projects\65220329_CWCB_FEMA\Admin\QA_OC\DEL4_OC\C_5\DataVoids_SingleFile.jp2)

C-5 Report on Data Voids



Cell size: 9.318 US Survey Feet

- Green: Cells containing at least 1 first return lidar point (number of cells = 1,312,267,057)
- Red: Cells containing no first return lidar points (number of cells = 2,687,467)
- Black: Background Color: Null data

C-6.1 Report on Spatial Distribution and Regularity

The USGS Lidar Base Specification Version 1.3 states: "The process described in this section relates only to regular and uniform point distribution. The process does not relate to, nor can it be used for, the assessment of NPS, ANPS, or data voids. The spatial distribution of geometrically usable points will be uniform and regular. Although lidar instruments do not produce a regular grid of points, collections will be planned and executed to produce an aggregate first return point data that approaches a uniform, regular lattice of points, rather than a collection of widely spaced, high-density profiles of the terrain. The regularity of the point pattern and density throughout the dataset is important and will be assessed by using the following method:

- (1) Assess only nonwithheld, first return points of a single File Source ID.
- (2) Exclude acceptable data voids previously identified in this specification.
- (3) Generate a density raster from the data with a cell size equal to twice the design ANPS.
- (4) Populate the raster using a count of points within each cell.
- (5) Ensure that at least 90 percent of the cells in the grid contain at least one lidar point.


The USGS–NGP may allow lower passing thresholds for this requirement in areas of substantial relief where maintaining a regular and uniform point distribution is impractical."

The purpose of this section is to show graphically where unacceptable lidar spatial distributions are located. Lidar spatial distribution can be affected by problems in flight planning (e.g., incorrect scan frequency / pulse rate pairing) or flight execution (e.g., strong headwinds or tailwinds), a lack of coverage at the time of collection, water bodies not reflecting the laser beam back to the receiver, lidar occlusions caused by objects above ground like tall buildings, etc. Not all lidar spatial distribution violations are truly problematic. The intention of this test is to isolate the first example of lidar spatial distribution violations - problems in flight planning or flight execution. A close inspection must be done on the results to determine if the lidar spatial distribution was collected and processed to meet the intended specifications.

[Data Source - Y:\Mapping\Projects\65220329_CWCB_FEMA\Production\Final_Client_Deliverables\Del4\point_cloud\Swaths](Y:\Mapping\Projects\65220329_CWCB_FEMA\Production\Final_Client_Deliverables\Del4\point_cloud\Swaths)

[Result Path - Y:\Mapping\Projects\65220329_CWCB_FEMA\Admin\QA_OC\DEL4_OC\C_6\SpatialDistribution_SingleFile.jp2](Y:\Mapping\Projects\65220329_CWCB_FEMA\Admin\QA_OC\DEL4_OC\C_6\SpatialDistribution_SingleFile.jp2)

C-6.1 Report on Spatial Distribution and Regularity - continued



Cell size: 4.659 US Survey Feet

- Green: Cells containing at least one first return lidar point (number of cells = 5,246,903,817)
 - Red: Cells not containing at least one first return lidar point (number of cells = 13,010,185)
 - Background Color: Null data
- Percentage of cells in the grid that contain at least one first return lidar point = 99.75% (Requirement is typically 90%)
See JPG2000 file for full resolution results

C-6.2 Report on Spatial Distribution and Regularity of Individual Swaths

File	Percentage of Cells that Contain ≥ 1
CS_03000.las	98.66%
CS_03002.las	98.46%
CS_03005.las	98.16%
CS_03011.las	98.12%
CS_03017.las	97.81%
CS_03018.las	97.71%
CS_03019.las	96.34%
CS_03022.las	97.79%
CS_03024.las	98.26%
CS_03025.las	97.79%
CS_03026.las	97.24%
CS_03029.las	98.09%
CS_03031.las	98.46%
CS_03032.las	98.30%
CS_03033.las	97.37%
CS_03034.las	96.57%
CS_03037.las	97.75%
CS_03040.las	98.12%
CS_03042.las	95.85%
CS_03044.las	98.30%
CS_03045.las	96.53%
CS_03046.las	98.34%
CS_03049.las	97.93%
CS_03051.las	96.20%
CS_03053.las	98.41%
CS_03054.las	97.97%
CS_03056.las	95.87%
CS_03057.las	98.34%
CS_03058.las	96.91%
CS_03060.las	98.11%
CS_03061.las	99.55%
CS_03062.las	98.44%
CS_03063.las	97.41%
CS_03064.las	97.06%
CS_03065.las	98.51%
CS_03066.las	96.28%
CS_03068.las	98.53%
CS_03070.las	98.33%
CS_03071.las	97.41%
CS_03072.las	97.20%
CS_03073.las	98.62%
CS_03074.las	96.65%
CS_03075.las	97.97%
CS_03076.las	97.89%
CS_03077.las	99.51%
CS_03078.las	98.59%

C-6.2 Report on Spatial Distribution and Regularity of Individual Swath

<u>File</u>	<u>Percentage of Cells that Contain ≥ 1</u>
CS_03079.las	97.19%
CS_03081.las	96.39%
CS_03082.las	97.35%
CS_03083.las	98.44%
CS_03084.las	99.57%
CS_03088.las	96.91%
CS_03089.las	97.74%
CS_03090.las	98.15%
CS_03091.las	98.99%
CS_03095.las	96.35%
CS_03096.las	97.01%
CS_03097.las	98.31%
CS_03098.las	99.25%
CS_03100.las	97.30%
CS_03103.las	97.49%
CS_03105.las	99.04%
CS_03106.las	97.96%
CS_03107.las	97.61%
CS_03108.las	96.95%
CS_03109.las	98.98%
CS_03110.las	98.30%
CS_03111.las	96.95%
CS_03113.las	97.85%
CS_03114.las	96.90%
CS_03115.las	96.42%
CS_03117.las	96.52%
CS_03118.las	96.00%
CS_03119.las	96.62%
CS_03122.las	97.51%
CS_03123.las	95.94%
CS_03125.las	98.19%
CS_03131.las	99.36%

C-7 Report on Collection Conditions

The USGS Lidar Base Specification Version 1.3 states: "Conditions for collection of lidar data will follow these guidelines: (1) Atmospheric conditions shall be cloud and fog free between the aircraft and ground during all collection operations. (2) Ground conditions shall be snow free. Very light, undrifted snow may be acceptable with prior approval. (3) Ground conditions shall be free of extensive flooding or any other type of inundation."

Note: Other collection condition requirements are also listed but cannot be automatically derived with this reporting tool.

The purpose of this section is to provide a hyperlink to a NOAA website that shows the snow depth map for the extent of the lidar at the time of collection.

Ground Conditions:

Flight Date: 07/31/2019

http://www.nohrsc.noaa.gov/interactive/html/map.html?mode=pan&extents=us&zoom=&loc=40.6300140797546+N%2C+102.803488877353+W&ql=station&var=ssm_depth&dy=2019&dm=7&dd=31&dh=17&snap=1&o5=1&o6=1&o11=1&o9=1&o13=1&lbl=m&o7=1&min_x=-103.596559169701&min_y=40.2583829810609&max_x=-102.010418585004&max_y=41.0016451784483&coord_x=-102.803488877353&coord_y=40.6300140797546&zbox_n=&zbox_s=&zbox_e=&zbox_w=&metric=0&bgvar=dem&shdvar=shading&width=800&height=450&nw=800&nh=450&h_o=0&font=0&js=1&uc=0

Flight Date: 08/04/2019

http://www.nohrsc.noaa.gov/interactive/html/map.html?mode=pan&extents=us&zoom=&loc=40.6300140797546+N%2C+102.803488877353+W&ql=station&var=ssm_depth&dy=2019&dm=8&dd=4&dh=17&snap=1&o5=1&o6=1&o11=1&o9=1&o13=1&lbl=m&o7=1&min_x=-103.596559169701&min_y=40.2583829810609&max_x=-102.010418585004&max_y=41.0016451784483&coord_x=-102.803488877353&coord_y=40.6300140797546&zbox_n=&zbox_s=&zbox_e=&zbox_w=&metric=0&bgvar=dem&shdvar=shading&width=800&height=450&nw=800&nh=450&h_o=0&font=0&js=1&uc=0

Flight Date: 08/09/2019

http://www.nohrsc.noaa.gov/interactive/html/map.html?mode=pan&extents=us&zoom=&loc=40.6300140797546+N%2C+102.803488877353+W&ql=station&var=ssm_depth&dy=2019&dm=8&dd=9&dh=21&snap=1&o5=1&o6=1&o11=1&o9=1&o13=1&lbl=m&o7=1&min_x=-103.596559169701&min_y=40.2583829810609&max_x=-102.010418585004&max_y=41.0016451784483&coord_x=-102.803488877353&coord_y=40.6300140797546&zbox_n=&zbox_s=&zbox_e=&zbox_w=&metric=0&bgvar=dem&shdvar=shading&width=800&height=450&nw=800&nh=450&h_o=0&font=0&js=1&uc=0

Flight Date: 08/28/2019

http://www.nohrsc.noaa.gov/interactive/html/map.html?mode=pan&extents=us&zoom=&loc=40.6300140797546+N%2C+102.803488877353+W&ql=station&var=ssm_depth&dy=2019&dm=8&dd=28&dh=18&snap=1&o5=1&o6=1&o11=1&o9=1&o13=1&lbl=m&o7=1&min_x=-103.596559169701&min_y=40.2583829810609&max_x=-102.010418585004&max_y=41.0016451784483&coord_x=-102.803488877353&coord_y=40.6300140797546&zbox_n=&zbox_s=&zbox_e=&zbox_w=&metric=0&bgvar=dem&shdvar=shading&width=800&height=450&nw=800&nh=450&h_o=0&font=0&js=1&uc=0

C-7 Report on Collection Conditions - Continued

Ground Conditions:

Flight Date: 08/29/2019

http://www.nohrsc.noaa.gov/interactive/html/map.html?mode=pan&extents=us&zoom=&loc=40.6300140797546+N%2C+102.803488877353+W&ql=station&var=ssm_depth&dy=2019&dm=8&dd=29&dh=19&snap=1&o5=1&o6=1&o11=1&o9=1&o13=1&lbl=m&o7=1&min_x=-103.596559169701&min_y=40.2583829810609&max_x=-102.010418585004&max_y=41.0016451784483&coord_x=-102.803488877353&coord_y=40.6300140797546&zbox_n=&zbox_s=&zbox_e=&zbox_w=&metric=0&bgvar=dem&shdvar=shading&width=800&height=450&nw=800&nh=450&h_o=0&font=0&js=1&uc=0

Flight Date: 09/01/2019

http://www.nohrsc.noaa.gov/interactive/html/map.html?mode=pan&extents=us&zoom=&loc=40.6300140797546+N%2C+102.803488877353+W&ql=station&var=ssm_depth&dy=2019&dm=9&dd=1&dh=23&snap=1&o5=1&o6=1&o11=1&o9=1&o13=1&lbl=m&o7=1&min_x=-103.596559169701&min_y=40.2583829810609&max_x=-102.010418585004&max_y=41.0016451784483&coord_x=-102.803488877353&coord_y=40.6300140797546&zbox_n=&zbox_s=&zbox_e=&zbox_w=&metric=0&bgvar=dem&shdvar=shading&width=800&height=450&nw=800&nh=450&h_o=0&font=0&js=1&uc=0

Flight Date: 09/03/2019

http://www.nohrsc.noaa.gov/interactive/html/map.html?mode=pan&extents=us&zoom=&loc=40.6300140797546+N%2C+102.803488877353+W&ql=station&var=ssm_depth&dy=2019&dm=9&dd=3&dh=23&snap=1&o5=1&o6=1&o11=1&o9=1&o13=1&lbl=m&o7=1&min_x=-103.596559169701&min_y=40.2583829810609&max_x=-102.010418585004&max_y=41.0016451784483&coord_x=-102.803488877353&coord_y=40.6300140797546&zbox_n=&zbox_s=&zbox_e=&zbox_w=&metric=0&bgvar=dem&shdvar=shading&width=800&height=450&nw=800&nh=450&h_o=0&font=0&js=1&uc=0

Flight Date: 09/04/2019

http://www.nohrsc.noaa.gov/interactive/html/map.html?mode=pan&extents=us&zoom=&loc=40.6300140797546+N%2C+102.803488877353+W&ql=station&var=ssm_depth&dy=2019&dm=9&dd=4&dh=22&snap=1&o5=1&o6=1&o11=1&o9=1&o13=1&lbl=m&o7=1&min_x=-103.596559169701&min_y=40.2583829810609&max_x=-102.010418585004&max_y=41.0016451784483&coord_x=-102.803488877353&coord_y=40.6300140797546&zbox_n=&zbox_s=&zbox_e=&zbox_w=&metric=0&bgvar=dem&shdvar=shading&width=800&height=450&nw=800&nh=450&h_o=0&font=0&js=1&uc=0

C-7 Report on Collection Conditions - Continued

Ground Conditions:

Flight Date: 09/08/2019

http://www.nohrsc.noaa.gov/interactive/html/map.html?mode=pan&extents=us&zoom=&loc=40.6300140797546+N%2C+102.803488877353+W&ql=station&var=ssm_depth&dy=2019&dm=9&dd=8&dh=22&snap=1&o5=1&o6=1&o11=1&o9=1&o13=1&lbl=m&o7=1&min_x=-103.596559169701&min_y=40.2583829810609&max_x=-102.010418585004&max_y=41.0016451784483&coord_x=-102.803488877353&coord_y=40.6300140797546&zbox_n=&zbox_s=&zbox_e=&zbox_w=&metric=0&bgvar=dem&shdvar=shading&width=800&height=450&nw=800&nh=450&h_o=0&font=0&js=1&uc=0

DPH-1.1 Report on ASPRS LAS File Format (Tiled Data) - Compliance

The USGS Lidar Base Specification Version 1.3 states: "All processing will be carried out with the understanding that all point deliverables are required to be in LAS format, version 1.4, using PDRF 6, 7, 8, 9 or 10. Data producers are encouraged to review the LAS specification version 1.4-R13 in detail (ASPRS, 2011)."

The purpose of this section is to show a table of LAS 1.4 compliance test results for each tiled file.

[Data Source - Y:\Mapping\Projects\65220329_CWCB_FEMA\Production\Final_Client_Deliverables\Del4\point_cloud\tilecls](#)

File	LAS Version/PDRF	System ID	Legacy Point Count	Legacy Return Counts	File Source ID	Global Encoding	VLRs / EVLRs	WKT*	Intensity	Point Count with Bad Return Info
LD35281498.las	LAS 1.4, PDRF 6	PASS	0	0	PASS	PASS	0 / 6	PASS	PASS	0
LD35281501.las	LAS 1.4, PDRF 6	PASS	0	0	PASS	PASS	0 / 6	PASS	PASS	0
LD35281582.las	LAS 1.4, PDRF 6	PASS	0	0	PASS	PASS	0 / 6	PASS	PASS	0
LD35281585.las	LAS 1.4, PDRF 6	PASS	0	0	PASS	PASS	0 / 9	PASS	PASS	0
LD35281588.las	LAS 1.4, PDRF 6	PASS	0	0	PASS	PASS	0 / 9	PASS	PASS	0
LD35281591.las	LAS 1.4, PDRF 6	PASS	0	0	PASS	PASS	0 / 6	PASS	PASS	0
LD35281594.las	LAS 1.4, PDRF 6	PASS	0	0	PASS	PASS	0 / 9	PASS	PASS	0
LD35281597.las	LAS 1.4, PDRF 6	PASS	0	0	PASS	PASS	0 / 9	PASS	PASS	0
LD35281600.las	LAS 1.4, PDRF 6	PASS	0	0	PASS	PASS	0 / 9	PASS	PASS	0
LD35281603.las	LAS 1.4, PDRF 6	PASS	0	0	PASS	PASS	0 / 9	PASS	PASS	0
LD35281606.las	LAS 1.4, PDRF 6	PASS	0	0	PASS	PASS	0 / 9	PASS	PASS	0
LD35281609.las	LAS 1.4, PDRF 6	PASS	0	0	PASS	PASS	0 / 20	PASS	PASS	0
LD35281612.las	LAS 1.4, PDRF 6	PASS	0	0	PASS	PASS	0 / 6	PASS	PASS	0
LD35311435.las	LAS 1.4, PDRF 6	PASS	0	0	PASS	PASS	0 / 6	PASS	PASS	0
LD35311438.las	LAS 1.4, PDRF 6	PASS	0	0	PASS	PASS	0 / 69	PASS	PASS	0
LD35311441.las	LAS 1.4, PDRF 6	PASS	0	0	PASS	PASS	0 / 69	PASS	PASS	0
LD35311444.las	LAS 1.4, PDRF 6	PASS	0	0	PASS	PASS	0 / 69	PASS	PASS	0
LD35311447.las	LAS 1.4, PDRF 6	PASS	0	0	PASS	PASS	0 / 69	PASS	PASS	0
LD35311450.las	LAS 1.4, PDRF 6	PASS	0	0	PASS	PASS	0 / 69	PASS	PASS	0
LD35311453.las	LAS 1.4, PDRF 6	PASS	0	0	PASS	PASS	0 / 69	PASS	PASS	0
LD35311456.las	LAS 1.4, PDRF 6	PASS	0	0	PASS	PASS	0 / 69	PASS	PASS	0
LD35311459.las	LAS 1.4, PDRF 6	PASS	0	0	PASS	PASS	0 / 69	PASS	PASS	0
LD35311462.las	LAS 1.4, PDRF 6	PASS	0	0	PASS	PASS	0 / 69	PASS	PASS	0
LD35311465.las	LAS 1.4, PDRF 6	PASS	0	0	PASS	PASS	0 / 69	PASS	PASS	0
LD35311468.las	LAS 1.4, PDRF 6	PASS	0	0	PASS	PASS	0 / 69	PASS	PASS	0
LD35311471.las	LAS 1.4, PDRF 6	PASS	0	0	PASS	PASS	0 / 69	PASS	PASS	0
LD35311474.las	LAS 1.4, PDRF 6	PASS	0	0	PASS	PASS	0 / 69	PASS	PASS	0
LD35311477.las	LAS 1.4, PDRF 6	PASS	0	0	PASS	PASS	0 / 69	PASS	PASS	0
LD35311480.las	LAS 1.4, PDRF 6	PASS	0	0	PASS	PASS	0 / 69	PASS	PASS	0
LD35311483.las	LAS 1.4, PDRF 6	PASS	0	0	PASS	PASS	0 / 69	PASS	PASS	0
LD35311486.las	LAS 1.4, PDRF 6	PASS	0	0	PASS	PASS	0 / 69	PASS	PASS	0
LD35311489.las	LAS 1.4, PDRF 6	PASS	0	0	PASS	PASS	0 / 69	PASS	PASS	0
LD35311492.las	LAS 1.4, PDRF 6	PASS	0	0	PASS	PASS	0 / 69	PASS	PASS	0
LD35311495.las	LAS 1.4, PDRF 6	PASS	0	0	PASS	PASS	0 / 69	PASS	PASS	0
LD35311498.las	LAS 1.4, PDRF 6	PASS	0	0	PASS	PASS	0 / 69	PASS	PASS	0
LD35311501.las	LAS 1.4, PDRF 6	PASS	0	0	PASS	PASS	0 / 68	PASS	PASS	0
LD35311504.las	LAS 1.4, PDRF 6	PASS	0	0	PASS	PASS	0 / 21	PASS	PASS	0
LD35311507.las	LAS 1.4, PDRF 6	PASS	0	0	PASS	PASS	0 / 21	PASS	PASS	0
LD35311510.las	LAS 1.4, PDRF 6	PASS	0	0	PASS	PASS	0 / 21	PASS	PASS	0
LD35311513.las	LAS 1.4, PDRF 6	PASS	0	0	PASS	PASS	0 / 21	PASS	PASS	0
LD35311516.las	LAS 1.4, PDRF 6	PASS	0	0	PASS	PASS	0 / 21	PASS	PASS	0
LD35311519.las	LAS 1.4, PDRF 6	PASS	0	0	PASS	PASS	0 / 21	PASS	PASS	0

* WKT FAIL codes: 1 – WKT tag missing, 2 – incorrect format (e.g., GeoTIFF tag), 3 – incorrect dialect (e.g., Esri or ISO), 4 – more than one valid record, 5 – incorrect format for superseded record(s), 6 – zero length, 7 – missing 'PROJCS', 8 – missing 'AXIS' 9 – 'HEIGHT_MODEL' element present, 10 – 'UNCLOSED BRACKETING' issue present, 11 – missing Vertical Datum and/or EPSG code, 12 – missing Vertical Units and/or EPSG code, 13 – missing Vertical CS name and/or EPSG code 14 – missing EPSG code in 'PROJCS section', 15 – disallowed line feed

DPH-1.1 Report on ASPRS LAS File Format (Tiled Data) - Compliance - continued

File	LAS Version/PDRF	System ID	Legacy Point Count	Legacy Return Counts	File Source ID	Global Encoding	VLRs / EVLRs	WKT	Intensity	Point Count with Bad Return Info
LD35311522.las	LAS 1.4, PDRF 6	PASS	0	0	PASS	PASS	0 / 21	PASS	PASS	0
LD35311525.las	LAS 1.4, PDRF 6	PASS	0	0	PASS	PASS	0 / 69	PASS	PASS	0
LD35311528.las	LAS 1.4, PDRF 6	PASS	0	0	PASS	PASS	0 / 69	PASS	PASS	0
LD35311531.las	LAS 1.4, PDRF 6	PASS	0	0	PASS	PASS	0 / 21	PASS	PASS	0
LD35311534.las	LAS 1.4, PDRF 6	PASS	0	0	PASS	PASS	0 / 69	PASS	PASS	0
LD35311537.las	LAS 1.4, PDRF 6	PASS	0	0	PASS	PASS	0 / 21	PASS	PASS	0
LD35311540.las	LAS 1.4, PDRF 6	PASS	0	0	PASS	PASS	0 / 69	PASS	PASS	0
LD35311543.las	LAS 1.4, PDRF 6	PASS	0	0	PASS	PASS	0 / 21	PASS	PASS	0
LD35311546.las	LAS 1.4, PDRF 6	PASS	0	0	PASS	PASS	0 / 69	PASS	PASS	0
LD35311549.las	LAS 1.4, PDRF 6	PASS	0	0	PASS	PASS	0 / 69	PASS	PASS	0
LD35311552.las	LAS 1.4, PDRF 6	PASS	0	0	PASS	PASS	0 / 69	PASS	PASS	0
LD35311555.las	LAS 1.4, PDRF 6	PASS	0	0	PASS	PASS	0 / 69	PASS	PASS	0
LD35311558.las	LAS 1.4, PDRF 6	PASS	0	0	PASS	PASS	0 / 69	PASS	PASS	0
LD35311561.las	LAS 1.4, PDRF 6	PASS	0	0	PASS	PASS	0 / 69	PASS	PASS	0
LD35311564.las	LAS 1.4, PDRF 6	PASS	0	0	PASS	PASS	0 / 69	PASS	PASS	0
LD35311567.las	LAS 1.4, PDRF 6	PASS	0	0	PASS	PASS	0 / 69	PASS	PASS	0
LD35311570.las	LAS 1.4, PDRF 6	PASS	0	0	PASS	PASS	0 / 69	PASS	PASS	0
LD35311573.las	LAS 1.4, PDRF 6	PASS	0	0	PASS	PASS	0 / 69	PASS	PASS	0
LD35311576.las	LAS 1.4, PDRF 6	PASS	0	0	PASS	PASS	0 / 69	PASS	PASS	0
LD35311579.las	LAS 1.4, PDRF 6	PASS	0	0	PASS	PASS	0 / 69	PASS	PASS	0
LD35311582.las	LAS 1.4, PDRF 6	PASS	0	0	PASS	PASS	0 / 69	PASS	PASS	0
LD35311585.las	LAS 1.4, PDRF 6	PASS	0	0	PASS	PASS	0 / 69	PASS	PASS	0
LD35311588.las	LAS 1.4, PDRF 6	PASS	0	0	PASS	PASS	0 / 69	PASS	PASS	0
LD35311591.las	LAS 1.4, PDRF 6	PASS	0	0	PASS	PASS	0 / 69	PASS	PASS	0
LD35311594.las	LAS 1.4, PDRF 6	PASS	0	0	PASS	PASS	0 / 69	PASS	PASS	0
LD35311597.las	LAS 1.4, PDRF 6	PASS	0	0	PASS	PASS	0 / 69	PASS	PASS	0
LD35311600.las	LAS 1.4, PDRF 6	PASS	0	0	PASS	PASS	0 / 69	PASS	PASS	0
LD35311603.las	LAS 1.4, PDRF 6	PASS	0	0	PASS	PASS	0 / 69	PASS	PASS	0
LD35311606.las	LAS 1.4, PDRF 6	PASS	0	0	PASS	PASS	0 / 69	PASS	PASS	0
LD35311609.las	LAS 1.4, PDRF 6	PASS	0	0	PASS	PASS	0 / 69	PASS	PASS	0
LD35311612.las	LAS 1.4, PDRF 6	PASS	0	0	PASS	PASS	0 / 21	PASS	PASS	0
LD35341435.las	LAS 1.4, PDRF 6	PASS	0	0	PASS	PASS	0 / 6	PASS	PASS	0
LD35341438.las	LAS 1.4, PDRF 6	PASS	0	0	PASS	PASS	0 / 69	PASS	PASS	0
LD35341441.las	LAS 1.4, PDRF 6	PASS	0	0	PASS	PASS	0 / 69	PASS	PASS	0
LD35341444.las	LAS 1.4, PDRF 6	PASS	0	0	PASS	PASS	0 / 69	PASS	PASS	0
LD35341447.las	LAS 1.4, PDRF 6	PASS	0	0	PASS	PASS	0 / 69	PASS	PASS	0
LD35341450.las	LAS 1.4, PDRF 6	PASS	0	0	PASS	PASS	0 / 69	PASS	PASS	0
LD35341453.las	LAS 1.4, PDRF 6	PASS	0	0	PASS	PASS	0 / 69	PASS	PASS	0
LD35341456.las	LAS 1.4, PDRF 6	PASS	0	0	PASS	PASS	0 / 69	PASS	PASS	0
LD35341459.las	LAS 1.4, PDRF 6	PASS	0	0	PASS	PASS	0 / 69	PASS	PASS	0
LD35341462.las	LAS 1.4, PDRF 6	PASS	0	0	PASS	PASS	0 / 69	PASS	PASS	0
LD35341465.las	LAS 1.4, PDRF 6	PASS	0	0	PASS	PASS	0 / 69	PASS	PASS	0
LD35341468.las	LAS 1.4, PDRF 6	PASS	0	0	PASS	PASS	0 / 69	PASS	PASS	0
LD35341471.las	LAS 1.4, PDRF 6	PASS	0	0	PASS	PASS	0 / 69	PASS	PASS	0
LD35341474.las	LAS 1.4, PDRF 6	PASS	0	0	PASS	PASS	0 / 69	PASS	PASS	0
LD35341477.las	LAS 1.4, PDRF 6	PASS	0	0	PASS	PASS	0 / 69	PASS	PASS	0
LD35341480.las	LAS 1.4, PDRF 6	PASS	0	0	PASS	PASS	0 / 69	PASS	PASS	0
LD35341483.las	LAS 1.4, PDRF 6	PASS	0	0	PASS	PASS	0 / 69	PASS	PASS	0
LD35341486.las	LAS 1.4, PDRF 6	PASS	0	0	PASS	PASS	0 / 69	PASS	PASS	0

DPH-1.1 Report on ASPRS LAS File Format (Tiled Data) - Compliance - continued

File	LAS Version/PDRF	System ID	Legacy Point Count	Legacy Return Counts	File Source ID	Global Encoding	VLRs / EVLRs	WKT	Intensity	Point Count with Bad Return Info
LD35341489.las	LAS 1.4, PDRF 6	PASS	0	0	PASS	PASS	0 / 69	PASS	PASS	0
LD35341492.las	LAS 1.4, PDRF 6	PASS	0	0	PASS	PASS	0 / 69	PASS	PASS	0
LD35341495.las	LAS 1.4, PDRF 6	PASS	0	0	PASS	PASS	0 / 69	PASS	PASS	0
LD35341498.las	LAS 1.4, PDRF 6	PASS	0	0	PASS	PASS	0 / 69	PASS	PASS	0
LD35341501.las	LAS 1.4, PDRF 6	PASS	0	0	PASS	PASS	0 / 69	PASS	PASS	0
LD35341504.las	LAS 1.4, PDRF 6	PASS	0	0	PASS	PASS	0 / 69	PASS	PASS	0
LD35341507.las	LAS 1.4, PDRF 6	PASS	0	0	PASS	PASS	0 / 69	PASS	PASS	0
LD35341510.las	LAS 1.4, PDRF 6	PASS	0	0	PASS	PASS	0 / 69	PASS	PASS	0
LD35341513.las	LAS 1.4, PDRF 6	PASS	0	0	PASS	PASS	0 / 69	PASS	PASS	0
LD35341516.las	LAS 1.4, PDRF 6	PASS	0	0	PASS	PASS	0 / 69	PASS	PASS	0
LD35341519.las	LAS 1.4, PDRF 6	PASS	0	0	PASS	PASS	0 / 69	PASS	PASS	0
LD35341522.las	LAS 1.4, PDRF 6	PASS	0	0	PASS	PASS	0 / 69	PASS	PASS	0
LD35341525.las	LAS 1.4, PDRF 6	PASS	0	0	PASS	PASS	0 / 69	PASS	PASS	0
LD35341528.las	LAS 1.4, PDRF 6	PASS	0	0	PASS	PASS	0 / 69	PASS	PASS	0
LD35341531.las	LAS 1.4, PDRF 6	PASS	0	0	PASS	PASS	0 / 69	PASS	PASS	0
LD35341534.las	LAS 1.4, PDRF 6	PASS	0	0	PASS	PASS	0 / 69	PASS	PASS	0
LD35341537.las	LAS 1.4, PDRF 6	PASS	0	0	PASS	PASS	0 / 69	PASS	PASS	0
LD35341540.las	LAS 1.4, PDRF 6	PASS	0	0	PASS	PASS	0 / 69	PASS	PASS	0
LD35341543.las	LAS 1.4, PDRF 6	PASS	0	0	PASS	PASS	0 / 69	PASS	PASS	0
LD35341546.las	LAS 1.4, PDRF 6	PASS	0	0	PASS	PASS	0 / 69	PASS	PASS	0
LD35341549.las	LAS 1.4, PDRF 6	PASS	0	0	PASS	PASS	0 / 69	PASS	PASS	0
LD35341552.las	LAS 1.4, PDRF 6	PASS	0	0	PASS	PASS	0 / 69	PASS	PASS	0
LD35341555.las	LAS 1.4, PDRF 6	PASS	0	0	PASS	PASS	0 / 69	PASS	PASS	0
LD35341558.las	LAS 1.4, PDRF 6	PASS	0	0	PASS	PASS	0 / 69	PASS	PASS	0
LD35341561.las	LAS 1.4, PDRF 6	PASS	0	0	PASS	PASS	0 / 69	PASS	PASS	0
LD35341564.las	LAS 1.4, PDRF 6	PASS	0	0	PASS	PASS	0 / 69	PASS	PASS	0
LD35341567.las	LAS 1.4, PDRF 6	PASS	0	0	PASS	PASS	0 / 69	PASS	PASS	0
LD35341570.las	LAS 1.4, PDRF 6	PASS	0	0	PASS	PASS	0 / 69	PASS	PASS	0
LD35341573.las	LAS 1.4, PDRF 6	PASS	0	0	PASS	PASS	0 / 69	PASS	PASS	0
LD35341576.las	LAS 1.4, PDRF 6	PASS	0	0	PASS	PASS	0 / 69	PASS	PASS	0
LD35341579.las	LAS 1.4, PDRF 6	PASS	0	0	PASS	PASS	0 / 69	PASS	PASS	0
LD35341582.las	LAS 1.4, PDRF 6	PASS	0	0	PASS	PASS	0 / 69	PASS	PASS	0
LD35341585.las	LAS 1.4, PDRF 6	PASS	0	0	PASS	PASS	0 / 69	PASS	PASS	0
LD35341588.las	LAS 1.4, PDRF 6	PASS	0	0	PASS	PASS	0 / 69	PASS	PASS	0
LD35341591.las	LAS 1.4, PDRF 6	PASS	0	0	PASS	PASS	0 / 69	PASS	PASS	0
LD35341594.las	LAS 1.4, PDRF 6	PASS	0	0	PASS	PASS	0 / 69	PASS	PASS	0
LD35341597.las	LAS 1.4, PDRF 6	PASS	0	0	PASS	PASS	0 / 69	PASS	PASS	0
LD35341600.las	LAS 1.4, PDRF 6	PASS	0	0	PASS	PASS	0 / 69	PASS	PASS	0
LD35341603.las	LAS 1.4, PDRF 6	PASS	0	0	PASS	PASS	0 / 69	PASS	PASS	0
LD35341606.las	LAS 1.4, PDRF 6	PASS	0	0	PASS	PASS	0 / 69	PASS	PASS	0
LD35341609.las	LAS 1.4, PDRF 6	PASS	0	0	PASS	PASS	0 / 69	PASS	PASS	0
LD35341612.las	LAS 1.4, PDRF 6	PASS	0	0	PASS	PASS	0 / 21	PASS	PASS	0
LD35371435.las	LAS 1.4, PDRF 6	PASS	0	0	PASS	PASS	0 / 9	PASS	PASS	0
LD35371438.las	LAS 1.4, PDRF 6	PASS	0	0	PASS	PASS	0 / 69	PASS	PASS	0
LD35371441.las	LAS 1.4, PDRF 6	PASS	0	0	PASS	PASS	0 / 69	PASS	PASS	0
LD35371444.las	LAS 1.4, PDRF 6	PASS	0	0	PASS	PASS	0 / 69	PASS	PASS	0
LD35371447.las	LAS 1.4, PDRF 6	PASS	0	0	PASS	PASS	0 / 69	PASS	PASS	0
LD35371450.las	LAS 1.4, PDRF 6	PASS	0	0	PASS	PASS	0 / 69	PASS	PASS	0
LD35371453.las	LAS 1.4, PDRF 6	PASS	0	0	PASS	PASS	0 / 69	PASS	PASS	0

DPH-1.1 Report on ASPRS LAS File Format (Tiled Data) - Compliance - continued

File	LAS Version/PDRF	System ID	Legacy Point Count	Legacy Return Counts	File Source ID	Global Encoding	VLRs / EVLRs	WKT	Intensity	Point Count with Bad Return Info
LD35371456.las	LAS 1.4, PDRF 6	PASS	0	0	PASS	PASS	0 / 69	PASS	PASS	0
LD35371459.las	LAS 1.4, PDRF 6	PASS	0	0	PASS	PASS	0 / 69	PASS	PASS	0
LD35371462.las	LAS 1.4, PDRF 6	PASS	0	0	PASS	PASS	0 / 69	PASS	PASS	0
LD35371465.las	LAS 1.4, PDRF 6	PASS	0	0	PASS	PASS	0 / 69	PASS	PASS	0
LD35371468.las	LAS 1.4, PDRF 6	PASS	0	0	PASS	PASS	0 / 69	PASS	PASS	0
LD35371471.las	LAS 1.4, PDRF 6	PASS	0	0	PASS	PASS	0 / 69	PASS	PASS	0
LD35371474.las	LAS 1.4, PDRF 6	PASS	0	0	PASS	PASS	0 / 69	PASS	PASS	0
LD35371477.las	LAS 1.4, PDRF 6	PASS	0	0	PASS	PASS	0 / 69	PASS	PASS	0
LD35371480.las	LAS 1.4, PDRF 6	PASS	0	0	PASS	PASS	0 / 69	PASS	PASS	0
LD35371483.las	LAS 1.4, PDRF 6	PASS	0	0	PASS	PASS	0 / 69	PASS	PASS	0
LD35371486.las	LAS 1.4, PDRF 6	PASS	0	0	PASS	PASS	0 / 69	PASS	PASS	0
LD35371489.las	LAS 1.4, PDRF 6	PASS	0	0	PASS	PASS	0 / 69	PASS	PASS	0
LD35371492.las	LAS 1.4, PDRF 6	PASS	0	0	PASS	PASS	0 / 69	PASS	PASS	0
LD35371495.las	LAS 1.4, PDRF 6	PASS	0	0	PASS	PASS	0 / 69	PASS	PASS	0
LD35371498.las	LAS 1.4, PDRF 6	PASS	0	0	PASS	PASS	0 / 69	PASS	PASS	0
LD35371501.las	LAS 1.4, PDRF 6	PASS	0	0	PASS	PASS	0 / 69	PASS	PASS	0
LD35371504.las	LAS 1.4, PDRF 6	PASS	0	0	PASS	PASS	0 / 69	PASS	PASS	0
LD35371507.las	LAS 1.4, PDRF 6	PASS	0	0	PASS	PASS	0 / 69	PASS	PASS	0
LD35371510.las	LAS 1.4, PDRF 6	PASS	0	0	PASS	PASS	0 / 69	PASS	PASS	0
LD35371513.las	LAS 1.4, PDRF 6	PASS	0	0	PASS	PASS	0 / 69	PASS	PASS	0
LD35371516.las	LAS 1.4, PDRF 6	PASS	0	0	PASS	PASS	0 / 69	PASS	PASS	0
LD35371519.las	LAS 1.4, PDRF 6	PASS	0	0	PASS	PASS	0 / 69	PASS	PASS	0
LD35371522.las	LAS 1.4, PDRF 6	PASS	0	0	PASS	PASS	0 / 69	PASS	PASS	0
LD35371525.las	LAS 1.4, PDRF 6	PASS	0	0	PASS	PASS	0 / 69	PASS	PASS	0
LD35371528.las	LAS 1.4, PDRF 6	PASS	0	0	PASS	PASS	0 / 69	PASS	PASS	0
LD35371531.las	LAS 1.4, PDRF 6	PASS	0	0	PASS	PASS	0 / 69	PASS	PASS	0
LD35371534.las	LAS 1.4, PDRF 6	PASS	0	0	PASS	PASS	0 / 69	PASS	PASS	0
LD35371537.las	LAS 1.4, PDRF 6	PASS	0	0	PASS	PASS	0 / 69	PASS	PASS	0
LD35371540.las	LAS 1.4, PDRF 6	PASS	0	0	PASS	PASS	0 / 69	PASS	PASS	0
LD35371543.las	LAS 1.4, PDRF 6	PASS	0	0	PASS	PASS	0 / 69	PASS	PASS	0
LD35371546.las	LAS 1.4, PDRF 6	PASS	0	0	PASS	PASS	0 / 69	PASS	PASS	0
LD35371549.las	LAS 1.4, PDRF 6	PASS	0	0	PASS	PASS	0 / 69	PASS	PASS	0
LD35371552.las	LAS 1.4, PDRF 6	PASS	0	0	PASS	PASS	0 / 69	PASS	PASS	0
LD35371555.las	LAS 1.4, PDRF 6	PASS	0	0	PASS	PASS	0 / 69	PASS	PASS	0
LD35371558.las	LAS 1.4, PDRF 6	PASS	0	0	PASS	PASS	0 / 69	PASS	PASS	0
LD35371561.las	LAS 1.4, PDRF 6	PASS	0	0	PASS	PASS	0 / 69	PASS	PASS	0
LD35371564.las	LAS 1.4, PDRF 6	PASS	0	0	PASS	PASS	0 / 69	PASS	PASS	0
LD35371567.las	LAS 1.4, PDRF 6	PASS	0	0	PASS	PASS	0 / 69	PASS	PASS	0
LD35371570.las	LAS 1.4, PDRF 6	PASS	0	0	PASS	PASS	0 / 69	PASS	PASS	0
LD35371573.las	LAS 1.4, PDRF 6	PASS	0	0	PASS	PASS	0 / 69	PASS	PASS	0
LD35371576.las	LAS 1.4, PDRF 6	PASS	0	0	PASS	PASS	0 / 69	PASS	PASS	0
LD35371579.las	LAS 1.4, PDRF 6	PASS	0	0	PASS	PASS	0 / 69	PASS	PASS	0
LD35371582.las	LAS 1.4, PDRF 6	PASS	0	0	PASS	PASS	0 / 69	PASS	PASS	0
LD35371585.las	LAS 1.4, PDRF 6	PASS	0	0	PASS	PASS	0 / 69	PASS	PASS	0
LD35371588.las	LAS 1.4, PDRF 6	PASS	0	0	PASS	PASS	0 / 69	PASS	PASS	0
LD35371591.las	LAS 1.4, PDRF 6	PASS	0	0	PASS	PASS	0 / 69	PASS	PASS	0
LD35371594.las	LAS 1.4, PDRF 6	PASS	0	0	PASS	PASS	0 / 69	PASS	PASS	0
LD35371597.las	LAS 1.4, PDRF 6	PASS	0	0	PASS	PASS	0 / 69	PASS	PASS	0
LD35371600.las	LAS 1.4, PDRF 6	PASS	0	0	PASS	PASS	0 / 69	PASS	PASS	0

DPH-1.1 Report on ASPRS LAS File Format (Tiled Data) - Compliance - continued

File	LAS Version/PDRF	System ID	Legacy Point Count	Legacy Return Counts	File Source ID	Global Encoding	VLRs / EVLRs	WKT	Intensity	Point Count with Bad Return Info
LD35371603.las	LAS 1.4, PDRF 6	PASS	0	0	PASS	PASS	0 / 69	PASS	PASS	0
LD35371606.las	LAS 1.4, PDRF 6	PASS	0	0	PASS	PASS	0 / 69	PASS	PASS	0
LD35371609.las	LAS 1.4, PDRF 6	PASS	0	0	PASS	PASS	0 / 69	PASS	PASS	0
LD35371612.las	LAS 1.4, PDRF 6	PASS	0	0	PASS	PASS	0 / 21	PASS	PASS	0
LD35401438.las	LAS 1.4, PDRF 6	PASS	0	0	PASS	PASS	0 / 69	PASS	PASS	0
LD35401441.las	LAS 1.4, PDRF 6	PASS	0	0	PASS	PASS	0 / 69	PASS	PASS	0
LD35401444.las	LAS 1.4, PDRF 6	PASS	0	0	PASS	PASS	0 / 69	PASS	PASS	0
LD35401447.las	LAS 1.4, PDRF 6	PASS	0	0	PASS	PASS	0 / 69	PASS	PASS	0
LD35401450.las	LAS 1.4, PDRF 6	PASS	0	0	PASS	PASS	0 / 69	PASS	PASS	0
LD35401453.las	LAS 1.4, PDRF 6	PASS	0	0	PASS	PASS	0 / 69	PASS	PASS	0
LD35401456.las	LAS 1.4, PDRF 6	PASS	0	0	PASS	PASS	0 / 69	PASS	PASS	0
LD35401459.las	LAS 1.4, PDRF 6	PASS	0	0	PASS	PASS	0 / 69	PASS	PASS	0
LD35401462.las	LAS 1.4, PDRF 6	PASS	0	0	PASS	PASS	0 / 69	PASS	PASS	0
LD35401465.las	LAS 1.4, PDRF 6	PASS	0	0	PASS	PASS	0 / 69	PASS	PASS	0
LD35401468.las	LAS 1.4, PDRF 6	PASS	0	0	PASS	PASS	0 / 69	PASS	PASS	0
LD35401471.las	LAS 1.4, PDRF 6	PASS	0	0	PASS	PASS	0 / 69	PASS	PASS	0
LD35401474.las	LAS 1.4, PDRF 6	PASS	0	0	PASS	PASS	0 / 69	PASS	PASS	0
LD35401477.las	LAS 1.4, PDRF 6	PASS	0	0	PASS	PASS	0 / 69	PASS	PASS	0
LD35401480.las	LAS 1.4, PDRF 6	PASS	0	0	PASS	PASS	0 / 69	PASS	PASS	0
LD35401483.las	LAS 1.4, PDRF 6	PASS	0	0	PASS	PASS	0 / 69	PASS	PASS	0
LD35401486.las	LAS 1.4, PDRF 6	PASS	0	0	PASS	PASS	0 / 69	PASS	PASS	0
LD35401489.las	LAS 1.4, PDRF 6	PASS	0	0	PASS	PASS	0 / 69	PASS	PASS	0
LD35401492.las	LAS 1.4, PDRF 6	PASS	0	0	PASS	PASS	0 / 69	PASS	PASS	0
LD35401495.las	LAS 1.4, PDRF 6	PASS	0	0	PASS	PASS	0 / 69	PASS	PASS	0
LD35401498.las	LAS 1.4, PDRF 6	PASS	0	0	PASS	PASS	0 / 69	PASS	PASS	0
LD35401501.las	LAS 1.4, PDRF 6	PASS	0	0	PASS	PASS	0 / 69	PASS	PASS	0
LD35401504.las	LAS 1.4, PDRF 6	PASS	0	0	PASS	PASS	0 / 69	PASS	PASS	0
LD35401507.las	LAS 1.4, PDRF 6	PASS	0	0	PASS	PASS	0 / 69	PASS	PASS	0
LD35401510.las	LAS 1.4, PDRF 6	PASS	0	0	PASS	PASS	0 / 69	PASS	PASS	0
LD35401513.las	LAS 1.4, PDRF 6	PASS	0	0	PASS	PASS	0 / 69	PASS	PASS	0
LD35401516.las	LAS 1.4, PDRF 6	PASS	0	0	PASS	PASS	0 / 69	PASS	PASS	0
LD35401519.las	LAS 1.4, PDRF 6	PASS	0	0	PASS	PASS	0 / 69	PASS	PASS	0
LD35401522.las	LAS 1.4, PDRF 6	PASS	0	0	PASS	PASS	0 / 69	PASS	PASS	0
LD35401525.las	LAS 1.4, PDRF 6	PASS	0	0	PASS	PASS	0 / 69	PASS	PASS	0
LD35401528.las	LAS 1.4, PDRF 6	PASS	0	0	PASS	PASS	0 / 69	PASS	PASS	0
LD35401531.las	LAS 1.4, PDRF 6	PASS	0	0	PASS	PASS	0 / 69	PASS	PASS	0
LD35401534.las	LAS 1.4, PDRF 6	PASS	0	0	PASS	PASS	0 / 69	PASS	PASS	0
LD35401537.las	LAS 1.4, PDRF 6	PASS	0	0	PASS	PASS	0 / 69	PASS	PASS	0
LD35401540.las	LAS 1.4, PDRF 6	PASS	0	0	PASS	PASS	0 / 69	PASS	PASS	0
LD35401543.las	LAS 1.4, PDRF 6	PASS	0	0	PASS	PASS	0 / 69	PASS	PASS	0
LD35401546.las	LAS 1.4, PDRF 6	PASS	0	0	PASS	PASS	0 / 69	PASS	PASS	0
LD35401549.las	LAS 1.4, PDRF 6	PASS	0	0	PASS	PASS	0 / 69	PASS	PASS	0
LD35401552.las	LAS 1.4, PDRF 6	PASS	0	0	PASS	PASS	0 / 69	PASS	PASS	0
LD35401555.las	LAS 1.4, PDRF 6	PASS	0	0	PASS	PASS	0 / 69	PASS	PASS	0
LD35401558.las	LAS 1.4, PDRF 6	PASS	0	0	PASS	PASS	0 / 69	PASS	PASS	0
LD35401561.las	LAS 1.4, PDRF 6	PASS	0	0	PASS	PASS	0 / 69	PASS	PASS	0
LD35401564.las	LAS 1.4, PDRF 6	PASS	0	0	PASS	PASS	0 / 69	PASS	PASS	0
LD35401567.las	LAS 1.4, PDRF 6	PASS	0	0	PASS	PASS	0 / 69	PASS	PASS	0
LD35401570.las	LAS 1.4, PDRF 6	PASS	0	0	PASS	PASS	0 / 69	PASS	PASS	0

DPH-1.1 Report on ASPRS LAS File Format (Tiled Data) - Compliance - continued

File	LAS Version/PDRF	System ID	Legacy Point Count	Legacy Return Counts	File Source ID	Global Encoding	VLRs / EVLRs	WKT	Intensity	Point Count with Bad Return Info
LD35401573.las	LAS 1.4, PDRF 6	PASS	0	0	PASS	PASS	0 / 69	PASS	PASS	0
LD35401576.las	LAS 1.4, PDRF 6	PASS	0	0	PASS	PASS	0 / 69	PASS	PASS	0
LD35401579.las	LAS 1.4, PDRF 6	PASS	0	0	PASS	PASS	0 / 69	PASS	PASS	0
LD35401582.las	LAS 1.4, PDRF 6	PASS	0	0	PASS	PASS	0 / 69	PASS	PASS	0
LD35401585.las	LAS 1.4, PDRF 6	PASS	0	0	PASS	PASS	0 / 69	PASS	PASS	0
LD35401588.las	LAS 1.4, PDRF 6	PASS	0	0	PASS	PASS	0 / 69	PASS	PASS	0
LD35401591.las	LAS 1.4, PDRF 6	PASS	0	0	PASS	PASS	0 / 69	PASS	PASS	0
LD35401594.las	LAS 1.4, PDRF 6	PASS	0	0	PASS	PASS	0 / 69	PASS	PASS	0
LD35401597.las	LAS 1.4, PDRF 6	PASS	0	0	PASS	PASS	0 / 69	PASS	PASS	0
LD35401600.las	LAS 1.4, PDRF 6	PASS	0	0	PASS	PASS	0 / 69	PASS	PASS	0
LD35401603.las	LAS 1.4, PDRF 6	PASS	0	0	PASS	PASS	0 / 69	PASS	PASS	0
LD35401606.las	LAS 1.4, PDRF 6	PASS	0	0	PASS	PASS	0 / 69	PASS	PASS	0
LD35401609.las	LAS 1.4, PDRF 6	PASS	0	0	PASS	PASS	0 / 69	PASS	PASS	0
LD35401612.las	LAS 1.4, PDRF 6	PASS	0	0	PASS	PASS	0 / 69	PASS	PASS	0
LD35431438.las	LAS 1.4, PDRF 6	PASS	0	0	PASS	PASS	0 / 69	PASS	PASS	0
LD35431441.las	LAS 1.4, PDRF 6	PASS	0	0	PASS	PASS	0 / 69	PASS	PASS	0
LD35431444.las	LAS 1.4, PDRF 6	PASS	0	0	PASS	PASS	0 / 69	PASS	PASS	0
LD35431447.las	LAS 1.4, PDRF 6	PASS	0	0	PASS	PASS	0 / 69	PASS	PASS	0
LD35431450.las	LAS 1.4, PDRF 6	PASS	0	0	PASS	PASS	0 / 69	PASS	PASS	0
LD35431453.las	LAS 1.4, PDRF 6	PASS	0	0	PASS	PASS	0 / 69	PASS	PASS	0
LD35431456.las	LAS 1.4, PDRF 6	PASS	0	0	PASS	PASS	0 / 69	PASS	PASS	0
LD35431459.las	LAS 1.4, PDRF 6	PASS	0	0	PASS	PASS	0 / 69	PASS	PASS	0
LD35431462.las	LAS 1.4, PDRF 6	PASS	0	0	PASS	PASS	0 / 69	PASS	PASS	0
LD35431465.las	LAS 1.4, PDRF 6	PASS	0	0	PASS	PASS	0 / 69	PASS	PASS	0
LD35431468.las	LAS 1.4, PDRF 6	PASS	0	0	PASS	PASS	0 / 69	PASS	PASS	0
LD35431471.las	LAS 1.4, PDRF 6	PASS	0	0	PASS	PASS	0 / 69	PASS	PASS	0
LD35431474.las	LAS 1.4, PDRF 6	PASS	0	0	PASS	PASS	0 / 69	PASS	PASS	0
LD35431477.las	LAS 1.4, PDRF 6	PASS	0	0	PASS	PASS	0 / 69	PASS	PASS	0
LD35431480.las	LAS 1.4, PDRF 6	PASS	0	0	PASS	PASS	0 / 69	PASS	PASS	0
LD35431483.las	LAS 1.4, PDRF 6	PASS	0	0	PASS	PASS	0 / 69	PASS	PASS	0
LD35431486.las	LAS 1.4, PDRF 6	PASS	0	0	PASS	PASS	0 / 69	PASS	PASS	0
LD35431489.las	LAS 1.4, PDRF 6	PASS	0	0	PASS	PASS	0 / 69	PASS	PASS	0
LD35431492.las	LAS 1.4, PDRF 6	PASS	0	0	PASS	PASS	0 / 69	PASS	PASS	0
LD35431495.las	LAS 1.4, PDRF 6	PASS	0	0	PASS	PASS	0 / 69	PASS	PASS	0
LD35431498.las	LAS 1.4, PDRF 6	PASS	0	0	PASS	PASS	0 / 69	PASS	PASS	0
LD35431501.las	LAS 1.4, PDRF 6	PASS	0	0	PASS	PASS	0 / 69	PASS	PASS	0
LD35431504.las	LAS 1.4, PDRF 6	PASS	0	0	PASS	PASS	0 / 69	PASS	PASS	0
LD35431507.las	LAS 1.4, PDRF 6	PASS	0	0	PASS	PASS	0 / 69	PASS	PASS	0
LD35431510.las	LAS 1.4, PDRF 6	PASS	0	0	PASS	PASS	0 / 69	PASS	PASS	0
LD35431513.las	LAS 1.4, PDRF 6	PASS	0	0	PASS	PASS	0 / 69	PASS	PASS	0
LD35431516.las	LAS 1.4, PDRF 6	PASS	0	0	PASS	PASS	0 / 69	PASS	PASS	0
LD35431519.las	LAS 1.4, PDRF 6	PASS	0	0	PASS	PASS	0 / 69	PASS	PASS	0
LD35431522.las	LAS 1.4, PDRF 6	PASS	0	0	PASS	PASS	0 / 69	PASS	PASS	0
LD35431525.las	LAS 1.4, PDRF 6	PASS	0	0	PASS	PASS	0 / 69	PASS	PASS	0
LD35431528.las	LAS 1.4, PDRF 6	PASS	0	0	PASS	PASS	0 / 69	PASS	PASS	0
LD35431531.las	LAS 1.4, PDRF 6	PASS	0	0	PASS	PASS	0 / 69	PASS	PASS	0
LD35431534.las	LAS 1.4, PDRF 6	PASS	0	0	PASS	PASS	0 / 69	PASS	PASS	0
LD35431537.las	LAS 1.4, PDRF 6	PASS	0	0	PASS	PASS	0 / 69	PASS	PASS	0
LD35431540.las	LAS 1.4, PDRF 6	PASS	0	0	PASS	PASS	0 / 69	PASS	PASS	0

DPH-1.1 Report on ASPRS LAS File Format (Tiled Data) - Compliance - continued

File	LAS Version/PDRF	System ID	Legacy Point Count	Legacy Return Counts	File Source ID	Global Encoding	VLRs / EVLRs	WKT	Intensity	Point Count with Bad Return Info
LD35431543.las	LAS 1.4, PDRF 6	PASS	0	0	PASS	PASS	0 / 69	PASS	PASS	0
LD35431546.las	LAS 1.4, PDRF 6	PASS	0	0	PASS	PASS	0 / 69	PASS	PASS	0
LD35431549.las	LAS 1.4, PDRF 6	PASS	0	0	PASS	PASS	0 / 69	PASS	PASS	0
LD35431552.las	LAS 1.4, PDRF 6	PASS	0	0	PASS	PASS	0 / 69	PASS	PASS	0
LD35431555.las	LAS 1.4, PDRF 6	PASS	0	0	PASS	PASS	0 / 69	PASS	PASS	0
LD35431558.las	LAS 1.4, PDRF 6	PASS	0	0	PASS	PASS	0 / 69	PASS	PASS	0
LD35431561.las	LAS 1.4, PDRF 6	PASS	0	0	PASS	PASS	0 / 69	PASS	PASS	0
LD35431564.las	LAS 1.4, PDRF 6	PASS	0	0	PASS	PASS	0 / 69	PASS	PASS	0
LD35431567.las	LAS 1.4, PDRF 6	PASS	0	0	PASS	PASS	0 / 69	PASS	PASS	0
LD35431570.las	LAS 1.4, PDRF 6	PASS	0	0	PASS	PASS	0 / 69	PASS	PASS	0
LD35431573.las	LAS 1.4, PDRF 6	PASS	0	0	PASS	PASS	0 / 69	PASS	PASS	0
LD35431576.las	LAS 1.4, PDRF 6	PASS	0	0	PASS	PASS	0 / 69	PASS	PASS	0
LD35431579.las	LAS 1.4, PDRF 6	PASS	0	0	PASS	PASS	0 / 69	PASS	PASS	0
LD35431582.las	LAS 1.4, PDRF 6	PASS	0	0	PASS	PASS	0 / 69	PASS	PASS	0
LD35431585.las	LAS 1.4, PDRF 6	PASS	0	0	PASS	PASS	0 / 69	PASS	PASS	0
LD35431588.las	LAS 1.4, PDRF 6	PASS	0	0	PASS	PASS	0 / 69	PASS	PASS	0
LD35431591.las	LAS 1.4, PDRF 6	PASS	0	0	PASS	PASS	0 / 69	PASS	PASS	0
LD35431594.las	LAS 1.4, PDRF 6	PASS	0	0	PASS	PASS	0 / 69	PASS	PASS	0
LD35431597.las	LAS 1.4, PDRF 6	PASS	0	0	PASS	PASS	0 / 69	PASS	PASS	0
LD35431600.las	LAS 1.4, PDRF 6	PASS	0	0	PASS	PASS	0 / 69	PASS	PASS	0
LD35431603.las	LAS 1.4, PDRF 6	PASS	0	0	PASS	PASS	0 / 69	PASS	PASS	0
LD35431606.las	LAS 1.4, PDRF 6	PASS	0	0	PASS	PASS	0 / 69	PASS	PASS	0
LD35431609.las	LAS 1.4, PDRF 6	PASS	0	0	PASS	PASS	0 / 69	PASS	PASS	0
LD35431612.las	LAS 1.4, PDRF 6	PASS	0	0	PASS	PASS	0 / 21	PASS	PASS	0
LD35461438.las	LAS 1.4, PDRF 6	PASS	0	0	PASS	PASS	0 / 69	PASS	PASS	0
LD35461441.las	LAS 1.4, PDRF 6	PASS	0	0	PASS	PASS	0 / 69	PASS	PASS	0
LD35461444.las	LAS 1.4, PDRF 6	PASS	0	0	PASS	PASS	0 / 69	PASS	PASS	0
LD35461447.las	LAS 1.4, PDRF 6	PASS	0	0	PASS	PASS	0 / 69	PASS	PASS	0
LD35461450.las	LAS 1.4, PDRF 6	PASS	0	0	PASS	PASS	0 / 69	PASS	PASS	0
LD35461453.las	LAS 1.4, PDRF 6	PASS	0	0	PASS	PASS	0 / 69	PASS	PASS	0
LD35461456.las	LAS 1.4, PDRF 6	PASS	0	0	PASS	PASS	0 / 69	PASS	PASS	0
LD35461459.las	LAS 1.4, PDRF 6	PASS	0	0	PASS	PASS	0 / 69	PASS	PASS	0
LD35461462.las	LAS 1.4, PDRF 6	PASS	0	0	PASS	PASS	0 / 69	PASS	PASS	0
LD35461465.las	LAS 1.4, PDRF 6	PASS	0	0	PASS	PASS	0 / 69	PASS	PASS	0
LD35461468.las	LAS 1.4, PDRF 6	PASS	0	0	PASS	PASS	0 / 69	PASS	PASS	0
LD35461471.las	LAS 1.4, PDRF 6	PASS	0	0	PASS	PASS	0 / 69	PASS	PASS	0
LD35461474.las	LAS 1.4, PDRF 6	PASS	0	0	PASS	PASS	0 / 69	PASS	PASS	0
LD35461477.las	LAS 1.4, PDRF 6	PASS	0	0	PASS	PASS	0 / 69	PASS	PASS	0
LD35461480.las	LAS 1.4, PDRF 6	PASS	0	0	PASS	PASS	0 / 69	PASS	PASS	0
LD35461483.las	LAS 1.4, PDRF 6	PASS	0	0	PASS	PASS	0 / 69	PASS	PASS	0
LD35461486.las	LAS 1.4, PDRF 6	PASS	0	0	PASS	PASS	0 / 69	PASS	PASS	0
LD35461489.las	LAS 1.4, PDRF 6	PASS	0	0	PASS	PASS	0 / 69	PASS	PASS	0
LD35461492.las	LAS 1.4, PDRF 6	PASS	0	0	PASS	PASS	0 / 69	PASS	PASS	0
LD35461495.las	LAS 1.4, PDRF 6	PASS	0	0	PASS	PASS	0 / 69	PASS	PASS	0
LD35461498.las	LAS 1.4, PDRF 6	PASS	0	0	PASS	PASS	0 / 69	PASS	PASS	0
LD35461501.las	LAS 1.4, PDRF 6	PASS	0	0	PASS	PASS	0 / 69	PASS	PASS	0
LD35461504.las	LAS 1.4, PDRF 6	PASS	0	0	PASS	PASS	0 / 69	PASS	PASS	0
LD35461507.las	LAS 1.4, PDRF 6	PASS	0	0	PASS	PASS	0 / 69	PASS	PASS	0
LD35461510.las	LAS 1.4, PDRF 6	PASS	0	0	PASS	PASS	0 / 69	PASS	PASS	0

DPH-1.1 Report on ASPRS LAS File Format (Tiled Data) - Compliance - continued

File	LAS Version/PDRF	System ID	Legacy Point Count	Legacy Return Counts	File Source ID	Global Encoding	VLRs / EVLRs	WKT	Intensity	Point Count with Bad Return Info
LD35461513.las	LAS 1.4, PDRF 6	PASS	0	0	PASS	PASS	0 / 69	PASS	PASS	0
LD35461516.las	LAS 1.4, PDRF 6	PASS	0	0	PASS	PASS	0 / 69	PASS	PASS	0
LD35461519.las	LAS 1.4, PDRF 6	PASS	0	0	PASS	PASS	0 / 69	PASS	PASS	0
LD35461522.las	LAS 1.4, PDRF 6	PASS	0	0	PASS	PASS	0 / 69	PASS	PASS	0
LD35461525.las	LAS 1.4, PDRF 6	PASS	0	0	PASS	PASS	0 / 69	PASS	PASS	0
LD35461528.las	LAS 1.4, PDRF 6	PASS	0	0	PASS	PASS	0 / 69	PASS	PASS	0
LD35461531.las	LAS 1.4, PDRF 6	PASS	0	0	PASS	PASS	0 / 69	PASS	PASS	0
LD35461534.las	LAS 1.4, PDRF 6	PASS	0	0	PASS	PASS	0 / 69	PASS	PASS	0
LD35461537.las	LAS 1.4, PDRF 6	PASS	0	0	PASS	PASS	0 / 69	PASS	PASS	0
LD35461540.las	LAS 1.4, PDRF 6	PASS	0	0	PASS	PASS	0 / 69	PASS	PASS	0
LD35461543.las	LAS 1.4, PDRF 6	PASS	0	0	PASS	PASS	0 / 69	PASS	PASS	0
LD35461546.las	LAS 1.4, PDRF 6	PASS	0	0	PASS	PASS	0 / 69	PASS	PASS	0
LD35461549.las	LAS 1.4, PDRF 6	PASS	0	0	PASS	PASS	0 / 69	PASS	PASS	0
LD35461552.las	LAS 1.4, PDRF 6	PASS	0	0	PASS	PASS	0 / 69	PASS	PASS	0
LD35461555.las	LAS 1.4, PDRF 6	PASS	0	0	PASS	PASS	0 / 69	PASS	PASS	0
LD35461558.las	LAS 1.4, PDRF 6	PASS	0	0	PASS	PASS	0 / 69	PASS	PASS	0
LD35461561.las	LAS 1.4, PDRF 6	PASS	0	0	PASS	PASS	0 / 69	PASS	PASS	0
LD35461564.las	LAS 1.4, PDRF 6	PASS	0	0	PASS	PASS	0 / 69	PASS	PASS	0
LD35461567.las	LAS 1.4, PDRF 6	PASS	0	0	PASS	PASS	0 / 69	PASS	PASS	0
LD35461570.las	LAS 1.4, PDRF 6	PASS	0	0	PASS	PASS	0 / 69	PASS	PASS	0
LD35461573.las	LAS 1.4, PDRF 6	PASS	0	0	PASS	PASS	0 / 69	PASS	PASS	0
LD35461576.las	LAS 1.4, PDRF 6	PASS	0	0	PASS	PASS	0 / 69	PASS	PASS	0
LD35461579.las	LAS 1.4, PDRF 6	PASS	0	0	PASS	PASS	0 / 69	PASS	PASS	0
LD35461582.las	LAS 1.4, PDRF 6	PASS	0	0	PASS	PASS	0 / 69	PASS	PASS	0
LD35461585.las	LAS 1.4, PDRF 6	PASS	0	0	PASS	PASS	0 / 69	PASS	PASS	0
LD35461588.las	LAS 1.4, PDRF 6	PASS	0	0	PASS	PASS	0 / 69	PASS	PASS	0
LD35461591.las	LAS 1.4, PDRF 6	PASS	0	0	PASS	PASS	0 / 69	PASS	PASS	0
LD35461594.las	LAS 1.4, PDRF 6	PASS	0	0	PASS	PASS	0 / 69	PASS	PASS	0
LD35461597.las	LAS 1.4, PDRF 6	PASS	0	0	PASS	PASS	0 / 69	PASS	PASS	0
LD35461600.las	LAS 1.4, PDRF 6	PASS	0	0	PASS	PASS	0 / 69	PASS	PASS	0
LD35461603.las	LAS 1.4, PDRF 6	PASS	0	0	PASS	PASS	0 / 69	PASS	PASS	0
LD35461606.las	LAS 1.4, PDRF 6	PASS	0	0	PASS	PASS	0 / 69	PASS	PASS	0
LD35461609.las	LAS 1.4, PDRF 6	PASS	0	0	PASS	PASS	0 / 69	PASS	PASS	0
LD35461612.las	LAS 1.4, PDRF 6	PASS	0	0	PASS	PASS	0 / 69	PASS	PASS	0
LD35491438.las	LAS 1.4, PDRF 6	PASS	0	0	PASS	PASS	0 / 69	PASS	PASS	0
LD35491441.las	LAS 1.4, PDRF 6	PASS	0	0	PASS	PASS	0 / 69	PASS	PASS	0
LD35491444.las	LAS 1.4, PDRF 6	PASS	0	0	PASS	PASS	0 / 69	PASS	PASS	0
LD35491447.las	LAS 1.4, PDRF 6	PASS	0	0	PASS	PASS	0 / 69	PASS	PASS	0
LD35491450.las	LAS 1.4, PDRF 6	PASS	0	0	PASS	PASS	0 / 69	PASS	PASS	0
LD35491453.las	LAS 1.4, PDRF 6	PASS	0	0	PASS	PASS	0 / 69	PASS	PASS	0
LD35491456.las	LAS 1.4, PDRF 6	PASS	0	0	PASS	PASS	0 / 69	PASS	PASS	0
LD35491459.las	LAS 1.4, PDRF 6	PASS	0	0	PASS	PASS	0 / 69	PASS	PASS	0
LD35491462.las	LAS 1.4, PDRF 6	PASS	0	0	PASS	PASS	0 / 69	PASS	PASS	0
LD35491465.las	LAS 1.4, PDRF 6	PASS	0	0	PASS	PASS	0 / 69	PASS	PASS	0
LD35491468.las	LAS 1.4, PDRF 6	PASS	0	0	PASS	PASS	0 / 69	PASS	PASS	0
LD35491471.las	LAS 1.4, PDRF 6	PASS	0	0	PASS	PASS	0 / 69	PASS	PASS	0
LD35491474.las	LAS 1.4, PDRF 6	PASS	0	0	PASS	PASS	0 / 69	PASS	PASS	0
LD35491477.las	LAS 1.4, PDRF 6	PASS	0	0	PASS	PASS	0 / 69	PASS	PASS	0
LD35491480.las	LAS 1.4, PDRF 6	PASS	0	0	PASS	PASS	0 / 69	PASS	PASS	0

DPH-1.1 Report on ASPRS LAS File Format (Tiled Data) - Compliance - continued

File	LAS Version/PDRF	System ID	Legacy Point Count	Legacy Return Counts	File Source ID	Global Encoding	VLRs / EVLRs	WKT	Intensity	Point Count with Bad Return Info
LD35491483.las	LAS 1.4, PDRF 6	PASS	0	0	PASS	PASS	0 / 69	PASS	PASS	0
LD35491486.las	LAS 1.4, PDRF 6	PASS	0	0	PASS	PASS	0 / 69	PASS	PASS	0
LD35491489.las	LAS 1.4, PDRF 6	PASS	0	0	PASS	PASS	0 / 69	PASS	PASS	0
LD35491492.las	LAS 1.4, PDRF 6	PASS	0	0	PASS	PASS	0 / 69	PASS	PASS	0
LD35491495.las	LAS 1.4, PDRF 6	PASS	0	0	PASS	PASS	0 / 69	PASS	PASS	0
LD35491498.las	LAS 1.4, PDRF 6	PASS	0	0	PASS	PASS	0 / 69	PASS	PASS	0
LD35491501.las	LAS 1.4, PDRF 6	PASS	0	0	PASS	PASS	0 / 69	PASS	PASS	0
LD35491504.las	LAS 1.4, PDRF 6	PASS	0	0	PASS	PASS	0 / 69	PASS	PASS	0
LD35491507.las	LAS 1.4, PDRF 6	PASS	0	0	PASS	PASS	0 / 69	PASS	PASS	0
LD35491510.las	LAS 1.4, PDRF 6	PASS	0	0	PASS	PASS	0 / 69	PASS	PASS	0
LD35491513.las	LAS 1.4, PDRF 6	PASS	0	0	PASS	PASS	0 / 69	PASS	PASS	0
LD35491516.las	LAS 1.4, PDRF 6	PASS	0	0	PASS	PASS	0 / 69	PASS	PASS	0
LD35491519.las	LAS 1.4, PDRF 6	PASS	0	0	PASS	PASS	0 / 69	PASS	PASS	0
LD35491522.las	LAS 1.4, PDRF 6	PASS	0	0	PASS	PASS	0 / 69	PASS	PASS	0
LD35491525.las	LAS 1.4, PDRF 6	PASS	0	0	PASS	PASS	0 / 69	PASS	PASS	0
LD35491528.las	LAS 1.4, PDRF 6	PASS	0	0	PASS	PASS	0 / 69	PASS	PASS	0
LD35491531.las	LAS 1.4, PDRF 6	PASS	0	0	PASS	PASS	0 / 69	PASS	PASS	0
LD35491534.las	LAS 1.4, PDRF 6	PASS	0	0	PASS	PASS	0 / 69	PASS	PASS	0
LD35491537.las	LAS 1.4, PDRF 6	PASS	0	0	PASS	PASS	0 / 69	PASS	PASS	0
LD35491540.las	LAS 1.4, PDRF 6	PASS	0	0	PASS	PASS	0 / 69	PASS	PASS	0
LD35491543.las	LAS 1.4, PDRF 6	PASS	0	0	PASS	PASS	0 / 69	PASS	PASS	0
LD35491546.las	LAS 1.4, PDRF 6	PASS	0	0	PASS	PASS	0 / 69	PASS	PASS	0
LD35491549.las	LAS 1.4, PDRF 6	PASS	0	0	PASS	PASS	0 / 69	PASS	PASS	0
LD35491552.las	LAS 1.4, PDRF 6	PASS	0	0	PASS	PASS	0 / 69	PASS	PASS	0
LD35491555.las	LAS 1.4, PDRF 6	PASS	0	0	PASS	PASS	0 / 69	PASS	PASS	0
LD35491558.las	LAS 1.4, PDRF 6	PASS	0	0	PASS	PASS	0 / 69	PASS	PASS	0
LD35491561.las	LAS 1.4, PDRF 6	PASS	0	0	PASS	PASS	0 / 69	PASS	PASS	0
LD35491564.las	LAS 1.4, PDRF 6	PASS	0	0	PASS	PASS	0 / 69	PASS	PASS	0
LD35491567.las	LAS 1.4, PDRF 6	PASS	0	0	PASS	PASS	0 / 69	PASS	PASS	0
LD35491570.las	LAS 1.4, PDRF 6	PASS	0	0	PASS	PASS	0 / 69	PASS	PASS	0
LD35491573.las	LAS 1.4, PDRF 6	PASS	0	0	PASS	PASS	0 / 69	PASS	PASS	0
LD35491576.las	LAS 1.4, PDRF 6	PASS	0	0	PASS	PASS	0 / 69	PASS	PASS	0
LD35491579.las	LAS 1.4, PDRF 6	PASS	0	0	PASS	PASS	0 / 69	PASS	PASS	0
LD35491582.las	LAS 1.4, PDRF 6	PASS	0	0	PASS	PASS	0 / 69	PASS	PASS	0
LD35491585.las	LAS 1.4, PDRF 6	PASS	0	0	PASS	PASS	0 / 69	PASS	PASS	0
LD35491588.las	LAS 1.4, PDRF 6	PASS	0	0	PASS	PASS	0 / 69	PASS	PASS	0
LD35491591.las	LAS 1.4, PDRF 6	PASS	0	0	PASS	PASS	0 / 69	PASS	PASS	0
LD35491594.las	LAS 1.4, PDRF 6	PASS	0	0	PASS	PASS	0 / 69	PASS	PASS	0
LD35491597.las	LAS 1.4, PDRF 6	PASS	0	0	PASS	PASS	0 / 69	PASS	PASS	0
LD35491600.las	LAS 1.4, PDRF 6	PASS	0	0	PASS	PASS	0 / 69	PASS	PASS	0
LD35491603.las	LAS 1.4, PDRF 6	PASS	0	0	PASS	PASS	0 / 69	PASS	PASS	0
LD35491606.las	LAS 1.4, PDRF 6	PASS	0	0	PASS	PASS	0 / 69	PASS	PASS	0
LD35491609.las	LAS 1.4, PDRF 6	PASS	0	0	PASS	PASS	0 / 69	PASS	PASS	0
LD35491612.las	LAS 1.4, PDRF 6	PASS	0	0	PASS	PASS	0 / 21	PASS	PASS	0
LD35521438.las	LAS 1.4, PDRF 6	PASS	0	0	PASS	PASS	0 / 69	PASS	PASS	0
LD35521441.las	LAS 1.4, PDRF 6	PASS	0	0	PASS	PASS	0 / 69	PASS	PASS	0
LD35521444.las	LAS 1.4, PDRF 6	PASS	0	0	PASS	PASS	0 / 69	PASS	PASS	0
LD35521447.las	LAS 1.4, PDRF 6	PASS	0	0	PASS	PASS	0 / 69	PASS	PASS	0
LD35521450.las	LAS 1.4, PDRF 6	PASS	0	0	PASS	PASS	0 / 69	PASS	PASS	0

DPH-1.1 Report on ASPRS LAS File Format (Tiled Data) - Compliance - continued

File	LAS Version/PDRF	System ID	Legacy Point Count	Legacy Return Counts	File Source ID	Global Encoding	VLRs / EVLRs	WKT	Intensity	Point Count with Bad Return Info
LD35521453.las	LAS 1.4, PDRF 6	PASS	0	0	PASS	PASS	0 / 69	PASS	PASS	0
LD35521456.las	LAS 1.4, PDRF 6	PASS	0	0	PASS	PASS	0 / 69	PASS	PASS	0
LD35521459.las	LAS 1.4, PDRF 6	PASS	0	0	PASS	PASS	0 / 69	PASS	PASS	0
LD35521462.las	LAS 1.4, PDRF 6	PASS	0	0	PASS	PASS	0 / 69	PASS	PASS	0
LD35521465.las	LAS 1.4, PDRF 6	PASS	0	0	PASS	PASS	0 / 69	PASS	PASS	0
LD35521468.las	LAS 1.4, PDRF 6	PASS	0	0	PASS	PASS	0 / 69	PASS	PASS	0
LD35521471.las	LAS 1.4, PDRF 6	PASS	0	0	PASS	PASS	0 / 69	PASS	PASS	0
LD35521474.las	LAS 1.4, PDRF 6	PASS	0	0	PASS	PASS	0 / 69	PASS	PASS	0
LD35521477.las	LAS 1.4, PDRF 6	PASS	0	0	PASS	PASS	0 / 69	PASS	PASS	0
LD35521480.las	LAS 1.4, PDRF 6	PASS	0	0	PASS	PASS	0 / 69	PASS	PASS	0
LD35521483.las	LAS 1.4, PDRF 6	PASS	0	0	PASS	PASS	0 / 69	PASS	PASS	0
LD35521486.las	LAS 1.4, PDRF 6	PASS	0	0	PASS	PASS	0 / 69	PASS	PASS	0
LD35521489.las	LAS 1.4, PDRF 6	PASS	0	0	PASS	PASS	0 / 69	PASS	PASS	0
LD35521492.las	LAS 1.4, PDRF 6	PASS	0	0	PASS	PASS	0 / 69	PASS	PASS	0
LD35521495.las	LAS 1.4, PDRF 6	PASS	0	0	PASS	PASS	0 / 69	PASS	PASS	0
LD35521498.las	LAS 1.4, PDRF 6	PASS	0	0	PASS	PASS	0 / 69	PASS	PASS	0
LD35521501.las	LAS 1.4, PDRF 6	PASS	0	0	PASS	PASS	0 / 69	PASS	PASS	0
LD35521504.las	LAS 1.4, PDRF 6	PASS	0	0	PASS	PASS	0 / 69	PASS	PASS	0
LD35521507.las	LAS 1.4, PDRF 6	PASS	0	0	PASS	PASS	0 / 69	PASS	PASS	0
LD35521510.las	LAS 1.4, PDRF 6	PASS	0	0	PASS	PASS	0 / 69	PASS	PASS	0
LD35521513.las	LAS 1.4, PDRF 6	PASS	0	0	PASS	PASS	0 / 69	PASS	PASS	0
LD35521516.las	LAS 1.4, PDRF 6	PASS	0	0	PASS	PASS	0 / 69	PASS	PASS	0
LD35521519.las	LAS 1.4, PDRF 6	PASS	0	0	PASS	PASS	0 / 69	PASS	PASS	0
LD35521522.las	LAS 1.4, PDRF 6	PASS	0	0	PASS	PASS	0 / 69	PASS	PASS	0
LD35521525.las	LAS 1.4, PDRF 6	PASS	0	0	PASS	PASS	0 / 69	PASS	PASS	0
LD35521528.las	LAS 1.4, PDRF 6	PASS	0	0	PASS	PASS	0 / 69	PASS	PASS	0
LD35521531.las	LAS 1.4, PDRF 6	PASS	0	0	PASS	PASS	0 / 69	PASS	PASS	0
LD35521534.las	LAS 1.4, PDRF 6	PASS	0	0	PASS	PASS	0 / 69	PASS	PASS	0
LD35521537.las	LAS 1.4, PDRF 6	PASS	0	0	PASS	PASS	0 / 69	PASS	PASS	0
LD35521540.las	LAS 1.4, PDRF 6	PASS	0	0	PASS	PASS	0 / 69	PASS	PASS	0
LD35521543.las	LAS 1.4, PDRF 6	PASS	0	0	PASS	PASS	0 / 69	PASS	PASS	0
LD35521546.las	LAS 1.4, PDRF 6	PASS	0	0	PASS	PASS	0 / 69	PASS	PASS	0
LD35521549.las	LAS 1.4, PDRF 6	PASS	0	0	PASS	PASS	0 / 69	PASS	PASS	0
LD35521552.las	LAS 1.4, PDRF 6	PASS	0	0	PASS	PASS	0 / 69	PASS	PASS	0
LD35521555.las	LAS 1.4, PDRF 6	PASS	0	0	PASS	PASS	0 / 69	PASS	PASS	0
LD35521558.las	LAS 1.4, PDRF 6	PASS	0	0	PASS	PASS	0 / 69	PASS	PASS	0
LD35521561.las	LAS 1.4, PDRF 6	PASS	0	0	PASS	PASS	0 / 69	PASS	PASS	0
LD35521564.las	LAS 1.4, PDRF 6	PASS	0	0	PASS	PASS	0 / 69	PASS	PASS	0
LD35521567.las	LAS 1.4, PDRF 6	PASS	0	0	PASS	PASS	0 / 69	PASS	PASS	0
LD35521570.las	LAS 1.4, PDRF 6	PASS	0	0	PASS	PASS	0 / 69	PASS	PASS	0
LD35521573.las	LAS 1.4, PDRF 6	PASS	0	0	PASS	PASS	0 / 69	PASS	PASS	0
LD35521576.las	LAS 1.4, PDRF 6	PASS	0	0	PASS	PASS	0 / 69	PASS	PASS	0
LD35521579.las	LAS 1.4, PDRF 6	PASS	0	0	PASS	PASS	0 / 69	PASS	PASS	0
LD35521582.las	LAS 1.4, PDRF 6	PASS	0	0	PASS	PASS	0 / 69	PASS	PASS	0
LD35521585.las	LAS 1.4, PDRF 6	PASS	0	0	PASS	PASS	0 / 69	PASS	PASS	0
LD35521588.las	LAS 1.4, PDRF 6	PASS	0	0	PASS	PASS	0 / 69	PASS	PASS	0
LD35521591.las	LAS 1.4, PDRF 6	PASS	0	0	PASS	PASS	0 / 69	PASS	PASS	0
LD35521594.las	LAS 1.4, PDRF 6	PASS	0	0	PASS	PASS	0 / 69	PASS	PASS	0
LD35521597.las	LAS 1.4, PDRF 6	PASS	0	0	PASS	PASS	0 / 69	PASS	PASS	0

DPH-1.1 Report on ASPRS LAS File Format (Tiled Data) - Compliance - continued

File	LAS Version/PDRF	System ID	Legacy Point Count	Legacy Return Counts	File Source ID	Global Encoding	VLRs / EVLRs	WKT	Intensity	Point Count with Bad Return Info
LD35521600.las	LAS 1.4, PDRF 6	PASS	0	0	PASS	PASS	0 / 69	PASS	PASS	0
LD35521603.las	LAS 1.4, PDRF 6	PASS	0	0	PASS	PASS	0 / 69	PASS	PASS	0
LD35521606.las	LAS 1.4, PDRF 6	PASS	0	0	PASS	PASS	0 / 69	PASS	PASS	0
LD35521609.las	LAS 1.4, PDRF 6	PASS	0	0	PASS	PASS	0 / 69	PASS	PASS	0
LD35521612.las	LAS 1.4, PDRF 6	PASS	0	0	PASS	PASS	0 / 21	PASS	PASS	0
LD35551438.las	LAS 1.4, PDRF 6	PASS	0	0	PASS	PASS	0 / 69	PASS	PASS	0
LD35551441.las	LAS 1.4, PDRF 6	PASS	0	0	PASS	PASS	0 / 69	PASS	PASS	0
LD35551444.las	LAS 1.4, PDRF 6	PASS	0	0	PASS	PASS	0 / 69	PASS	PASS	0
LD35551447.las	LAS 1.4, PDRF 6	PASS	0	0	PASS	PASS	0 / 69	PASS	PASS	0
LD35551450.las	LAS 1.4, PDRF 6	PASS	0	0	PASS	PASS	0 / 69	PASS	PASS	0
LD35551453.las	LAS 1.4, PDRF 6	PASS	0	0	PASS	PASS	0 / 69	PASS	PASS	0
LD35551456.las	LAS 1.4, PDRF 6	PASS	0	0	PASS	PASS	0 / 69	PASS	PASS	0
LD35551459.las	LAS 1.4, PDRF 6	PASS	0	0	PASS	PASS	0 / 69	PASS	PASS	0
LD35551462.las	LAS 1.4, PDRF 6	PASS	0	0	PASS	PASS	0 / 69	PASS	PASS	0
LD35551465.las	LAS 1.4, PDRF 6	PASS	0	0	PASS	PASS	0 / 69	PASS	PASS	0
LD35551468.las	LAS 1.4, PDRF 6	PASS	0	0	PASS	PASS	0 / 69	PASS	PASS	0
LD35551471.las	LAS 1.4, PDRF 6	PASS	0	0	PASS	PASS	0 / 69	PASS	PASS	0
LD35551474.las	LAS 1.4, PDRF 6	PASS	0	0	PASS	PASS	0 / 69	PASS	PASS	0
LD35551477.las	LAS 1.4, PDRF 6	PASS	0	0	PASS	PASS	0 / 69	PASS	PASS	0
LD35551480.las	LAS 1.4, PDRF 6	PASS	0	0	PASS	PASS	0 / 69	PASS	PASS	0
LD35551483.las	LAS 1.4, PDRF 6	PASS	0	0	PASS	PASS	0 / 69	PASS	PASS	0
LD35551486.las	LAS 1.4, PDRF 6	PASS	0	0	PASS	PASS	0 / 69	PASS	PASS	0
LD35551489.las	LAS 1.4, PDRF 6	PASS	0	0	PASS	PASS	0 / 69	PASS	PASS	0
LD35551492.las	LAS 1.4, PDRF 6	PASS	0	0	PASS	PASS	0 / 69	PASS	PASS	0
LD35551495.las	LAS 1.4, PDRF 6	PASS	0	0	PASS	PASS	0 / 69	PASS	PASS	0
LD35551498.las	LAS 1.4, PDRF 6	PASS	0	0	PASS	PASS	0 / 69	PASS	PASS	0
LD35551501.las	LAS 1.4, PDRF 6	PASS	0	0	PASS	PASS	0 / 69	PASS	PASS	0
LD35551504.las	LAS 1.4, PDRF 6	PASS	0	0	PASS	PASS	0 / 69	PASS	PASS	0
LD35551507.las	LAS 1.4, PDRF 6	PASS	0	0	PASS	PASS	0 / 69	PASS	PASS	0
LD35551510.las	LAS 1.4, PDRF 6	PASS	0	0	PASS	PASS	0 / 69	PASS	PASS	0
LD35551513.las	LAS 1.4, PDRF 6	PASS	0	0	PASS	PASS	0 / 69	PASS	PASS	0
LD35551516.las	LAS 1.4, PDRF 6	PASS	0	0	PASS	PASS	0 / 69	PASS	PASS	0
LD35551519.las	LAS 1.4, PDRF 6	PASS	0	0	PASS	PASS	0 / 69	PASS	PASS	0
LD35551522.las	LAS 1.4, PDRF 6	PASS	0	0	PASS	PASS	0 / 69	PASS	PASS	0
LD35551525.las	LAS 1.4, PDRF 6	PASS	0	0	PASS	PASS	0 / 69	PASS	PASS	0
LD35551528.las	LAS 1.4, PDRF 6	PASS	0	0	PASS	PASS	0 / 69	PASS	PASS	0
LD35551531.las	LAS 1.4, PDRF 6	PASS	0	0	PASS	PASS	0 / 69	PASS	PASS	0
LD35551534.las	LAS 1.4, PDRF 6	PASS	0	0	PASS	PASS	0 / 69	PASS	PASS	0
LD35551537.las	LAS 1.4, PDRF 6	PASS	0	0	PASS	PASS	0 / 69	PASS	PASS	0
LD35551540.las	LAS 1.4, PDRF 6	PASS	0	0	PASS	PASS	0 / 69	PASS	PASS	0
LD35551543.las	LAS 1.4, PDRF 6	PASS	0	0	PASS	PASS	0 / 69	PASS	PASS	0
LD35551546.las	LAS 1.4, PDRF 6	PASS	0	0	PASS	PASS	0 / 69	PASS	PASS	0
LD35551549.las	LAS 1.4, PDRF 6	PASS	0	0	PASS	PASS	0 / 69	PASS	PASS	0
LD35551552.las	LAS 1.4, PDRF 6	PASS	0	0	PASS	PASS	0 / 69	PASS	PASS	0
LD35551555.las	LAS 1.4, PDRF 6	PASS	0	0	PASS	PASS	0 / 69	PASS	PASS	0
LD35551558.las	LAS 1.4, PDRF 6	PASS	0	0	PASS	PASS	0 / 69	PASS	PASS	0
LD35551561.las	LAS 1.4, PDRF 6	PASS	0	0	PASS	PASS	0 / 69	PASS	PASS	0
LD35551564.las	LAS 1.4, PDRF 6	PASS	0	0	PASS	PASS	0 / 69	PASS	PASS	0
LD35551567.las	LAS 1.4, PDRF 6	PASS	0	0	PASS	PASS	0 / 69	PASS	PASS	0

DPH-1.1 Report on ASPRS LAS File Format (Tiled Data) - Compliance - continued

File	LAS Version/PDRF	System ID	Legacy Point Count	Legacy Return Counts	File Source ID	Global Encoding	VLRs / EVLRs	WKT	Intensity	Point Count with Bad Return Info
LD35551570.las	LAS 1.4, PDRF 6	PASS	0	0	PASS	PASS	0 / 69	PASS	PASS	0
LD35551573.las	LAS 1.4, PDRF 6	PASS	0	0	PASS	PASS	0 / 69	PASS	PASS	0
LD35551576.las	LAS 1.4, PDRF 6	PASS	0	0	PASS	PASS	0 / 69	PASS	PASS	0
LD35551579.las	LAS 1.4, PDRF 6	PASS	0	0	PASS	PASS	0 / 69	PASS	PASS	0
LD35551582.las	LAS 1.4, PDRF 6	PASS	0	0	PASS	PASS	0 / 69	PASS	PASS	0
LD35551585.las	LAS 1.4, PDRF 6	PASS	0	0	PASS	PASS	0 / 69	PASS	PASS	0
LD35551588.las	LAS 1.4, PDRF 6	PASS	0	0	PASS	PASS	0 / 69	PASS	PASS	0
LD35551591.las	LAS 1.4, PDRF 6	PASS	0	0	PASS	PASS	0 / 69	PASS	PASS	0
LD35551594.las	LAS 1.4, PDRF 6	PASS	0	0	PASS	PASS	0 / 69	PASS	PASS	0
LD35551597.las	LAS 1.4, PDRF 6	PASS	0	0	PASS	PASS	0 / 69	PASS	PASS	0
LD35551600.las	LAS 1.4, PDRF 6	PASS	0	0	PASS	PASS	0 / 69	PASS	PASS	0
LD35551603.las	LAS 1.4, PDRF 6	PASS	0	0	PASS	PASS	0 / 69	PASS	PASS	0
LD35551606.las	LAS 1.4, PDRF 6	PASS	0	0	PASS	PASS	0 / 69	PASS	PASS	0
LD35551609.las	LAS 1.4, PDRF 6	PASS	0	0	PASS	PASS	0 / 69	PASS	PASS	0
LD35551612.las	LAS 1.4, PDRF 6	PASS	0	0	PASS	PASS	0 / 21	PASS	PASS	0
LD35581438.las	LAS 1.4, PDRF 6	PASS	0	0	PASS	PASS	0 / 69	PASS	PASS	0
LD35581441.las	LAS 1.4, PDRF 6	PASS	0	0	PASS	PASS	0 / 69	PASS	PASS	0
LD35581444.las	LAS 1.4, PDRF 6	PASS	0	0	PASS	PASS	0 / 69	PASS	PASS	0
LD35581447.las	LAS 1.4, PDRF 6	PASS	0	0	PASS	PASS	0 / 69	PASS	PASS	0
LD35581450.las	LAS 1.4, PDRF 6	PASS	0	0	PASS	PASS	0 / 69	PASS	PASS	0
LD35581453.las	LAS 1.4, PDRF 6	PASS	0	0	PASS	PASS	0 / 69	PASS	PASS	0
LD35581456.las	LAS 1.4, PDRF 6	PASS	0	0	PASS	PASS	0 / 69	PASS	PASS	0
LD35581459.las	LAS 1.4, PDRF 6	PASS	0	0	PASS	PASS	0 / 69	PASS	PASS	0
LD35581462.las	LAS 1.4, PDRF 6	PASS	0	0	PASS	PASS	0 / 69	PASS	PASS	0
LD35581465.las	LAS 1.4, PDRF 6	PASS	0	0	PASS	PASS	0 / 69	PASS	PASS	0
LD35581468.las	LAS 1.4, PDRF 6	PASS	0	0	PASS	PASS	0 / 69	PASS	PASS	0
LD35581471.las	LAS 1.4, PDRF 6	PASS	0	0	PASS	PASS	0 / 69	PASS	PASS	0
LD35581474.las	LAS 1.4, PDRF 6	PASS	0	0	PASS	PASS	0 / 69	PASS	PASS	0
LD35581477.las	LAS 1.4, PDRF 6	PASS	0	0	PASS	PASS	0 / 69	PASS	PASS	0
LD35581480.las	LAS 1.4, PDRF 6	PASS	0	0	PASS	PASS	0 / 69	PASS	PASS	0
LD35581483.las	LAS 1.4, PDRF 6	PASS	0	0	PASS	PASS	0 / 69	PASS	PASS	0
LD35581486.las	LAS 1.4, PDRF 6	PASS	0	0	PASS	PASS	0 / 69	PASS	PASS	0
LD35581489.las	LAS 1.4, PDRF 6	PASS	0	0	PASS	PASS	0 / 69	PASS	PASS	0
LD35581492.las	LAS 1.4, PDRF 6	PASS	0	0	PASS	PASS	0 / 69	PASS	PASS	0
LD35581495.las	LAS 1.4, PDRF 6	PASS	0	0	PASS	PASS	0 / 69	PASS	PASS	0
LD35581498.las	LAS 1.4, PDRF 6	PASS	0	0	PASS	PASS	0 / 69	PASS	PASS	0
LD35581501.las	LAS 1.4, PDRF 6	PASS	0	0	PASS	PASS	0 / 69	PASS	PASS	0
LD35581504.las	LAS 1.4, PDRF 6	PASS	0	0	PASS	PASS	0 / 69	PASS	PASS	0
LD35581507.las	LAS 1.4, PDRF 6	PASS	0	0	PASS	PASS	0 / 69	PASS	PASS	0
LD35581510.las	LAS 1.4, PDRF 6	PASS	0	0	PASS	PASS	0 / 69	PASS	PASS	0
LD35581513.las	LAS 1.4, PDRF 6	PASS	0	0	PASS	PASS	0 / 69	PASS	PASS	0
LD35581516.las	LAS 1.4, PDRF 6	PASS	0	0	PASS	PASS	0 / 69	PASS	PASS	0
LD35581519.las	LAS 1.4, PDRF 6	PASS	0	0	PASS	PASS	0 / 69	PASS	PASS	0
LD35581522.las	LAS 1.4, PDRF 6	PASS	0	0	PASS	PASS	0 / 69	PASS	PASS	0
LD35581525.las	LAS 1.4, PDRF 6	PASS	0	0	PASS	PASS	0 / 69	PASS	PASS	0
LD35581528.las	LAS 1.4, PDRF 6	PASS	0	0	PASS	PASS	0 / 69	PASS	PASS	0
LD35581531.las	LAS 1.4, PDRF 6	PASS	0	0	PASS	PASS	0 / 69	PASS	PASS	0
LD35581534.las	LAS 1.4, PDRF 6	PASS	0	0	PASS	PASS	0 / 69	PASS	PASS	0
LD35581537.las	LAS 1.4, PDRF 6	PASS	0	0	PASS	PASS	0 / 69	PASS	PASS	0

DPH-1.1 Report on ASPRS LAS File Format (Tiled Data) - Compliance - continued

File	LAS Version/PDRF	System ID	Legacy Point Count	Legacy Return Counts	File Source ID	Global Encoding	VLRs / EVLRs	WKT	Intensity	Point Count with Bad Return Info
LD35581540.las	LAS 1.4, PDRF 6	PASS	0	0	PASS	PASS	0 / 69	PASS	PASS	0
LD35581543.las	LAS 1.4, PDRF 6	PASS	0	0	PASS	PASS	0 / 69	PASS	PASS	0
LD35581546.las	LAS 1.4, PDRF 6	PASS	0	0	PASS	PASS	0 / 69	PASS	PASS	0
LD35581549.las	LAS 1.4, PDRF 6	PASS	0	0	PASS	PASS	0 / 69	PASS	PASS	0
LD35581552.las	LAS 1.4, PDRF 6	PASS	0	0	PASS	PASS	0 / 69	PASS	PASS	0
LD35581555.las	LAS 1.4, PDRF 6	PASS	0	0	PASS	PASS	0 / 69	PASS	PASS	0
LD35581558.las	LAS 1.4, PDRF 6	PASS	0	0	PASS	PASS	0 / 69	PASS	PASS	0
LD35581561.las	LAS 1.4, PDRF 6	PASS	0	0	PASS	PASS	0 / 69	PASS	PASS	0
LD35581564.las	LAS 1.4, PDRF 6	PASS	0	0	PASS	PASS	0 / 69	PASS	PASS	0
LD35581567.las	LAS 1.4, PDRF 6	PASS	0	0	PASS	PASS	0 / 69	PASS	PASS	0
LD35581570.las	LAS 1.4, PDRF 6	PASS	0	0	PASS	PASS	0 / 69	PASS	PASS	0
LD35581573.las	LAS 1.4, PDRF 6	PASS	0	0	PASS	PASS	0 / 69	PASS	PASS	0
LD35581576.las	LAS 1.4, PDRF 6	PASS	0	0	PASS	PASS	0 / 69	PASS	PASS	0
LD35581579.las	LAS 1.4, PDRF 6	PASS	0	0	PASS	PASS	0 / 69	PASS	PASS	0
LD35581582.las	LAS 1.4, PDRF 6	PASS	0	0	PASS	PASS	0 / 69	PASS	PASS	0
LD35581585.las	LAS 1.4, PDRF 6	PASS	0	0	PASS	PASS	0 / 69	PASS	PASS	0
LD35581588.las	LAS 1.4, PDRF 6	PASS	0	0	PASS	PASS	0 / 69	PASS	PASS	0
LD35581591.las	LAS 1.4, PDRF 6	PASS	0	0	PASS	PASS	0 / 69	PASS	PASS	0
LD35581594.las	LAS 1.4, PDRF 6	PASS	0	0	PASS	PASS	0 / 69	PASS	PASS	0
LD35581597.las	LAS 1.4, PDRF 6	PASS	0	0	PASS	PASS	0 / 69	PASS	PASS	0
LD35581600.las	LAS 1.4, PDRF 6	PASS	0	0	PASS	PASS	0 / 69	PASS	PASS	0
LD35581603.las	LAS 1.4, PDRF 6	PASS	0	0	PASS	PASS	0 / 69	PASS	PASS	0
LD35581606.las	LAS 1.4, PDRF 6	PASS	0	0	PASS	PASS	0 / 69	PASS	PASS	0
LD35581609.las	LAS 1.4, PDRF 6	PASS	0	0	PASS	PASS	0 / 69	PASS	PASS	0
LD35581612.las	LAS 1.4, PDRF 6	PASS	0	0	PASS	PASS	0 / 21	PASS	PASS	0
LD35611432.las	LAS 1.4, PDRF 6	PASS	0	0	PASS	PASS	0 / 9	PASS	PASS	0
LD35611435.las	LAS 1.4, PDRF 6	PASS	0	0	PASS	PASS	0 / 6	PASS	PASS	0
LD35611438.las	LAS 1.4, PDRF 6	PASS	0	0	PASS	PASS	0 / 62	PASS	PASS	0
LD35611441.las	LAS 1.4, PDRF 6	PASS	0	0	PASS	PASS	0 / 69	PASS	PASS	0
LD35611444.las	LAS 1.4, PDRF 6	PASS	0	0	PASS	PASS	0 / 69	PASS	PASS	0
LD35611447.las	LAS 1.4, PDRF 6	PASS	0	0	PASS	PASS	0 / 69	PASS	PASS	0
LD35611450.las	LAS 1.4, PDRF 6	PASS	0	0	PASS	PASS	0 / 69	PASS	PASS	0
LD35611453.las	LAS 1.4, PDRF 6	PASS	0	0	PASS	PASS	0 / 69	PASS	PASS	0
LD35611456.las	LAS 1.4, PDRF 6	PASS	0	0	PASS	PASS	0 / 69	PASS	PASS	0
LD35611459.las	LAS 1.4, PDRF 6	PASS	0	0	PASS	PASS	0 / 69	PASS	PASS	0
LD35611462.las	LAS 1.4, PDRF 6	PASS	0	0	PASS	PASS	0 / 69	PASS	PASS	0
LD35611465.las	LAS 1.4, PDRF 6	PASS	0	0	PASS	PASS	0 / 69	PASS	PASS	0
LD35611468.las	LAS 1.4, PDRF 6	PASS	0	0	PASS	PASS	0 / 69	PASS	PASS	0
LD35611471.las	LAS 1.4, PDRF 6	PASS	0	0	PASS	PASS	0 / 69	PASS	PASS	0
LD35611474.las	LAS 1.4, PDRF 6	PASS	0	0	PASS	PASS	0 / 69	PASS	PASS	0
LD35611477.las	LAS 1.4, PDRF 6	PASS	0	0	PASS	PASS	0 / 69	PASS	PASS	0
LD35611480.las	LAS 1.4, PDRF 6	PASS	0	0	PASS	PASS	0 / 69	PASS	PASS	0
LD35611483.las	LAS 1.4, PDRF 6	PASS	0	0	PASS	PASS	0 / 69	PASS	PASS	0
LD35611486.las	LAS 1.4, PDRF 6	PASS	0	0	PASS	PASS	0 / 69	PASS	PASS	0
LD35611489.las	LAS 1.4, PDRF 6	PASS	0	0	PASS	PASS	0 / 69	PASS	PASS	0
LD35611492.las	LAS 1.4, PDRF 6	PASS	0	0	PASS	PASS	0 / 69	PASS	PASS	0
LD35611495.las	LAS 1.4, PDRF 6	PASS	0	0	PASS	PASS	0 / 69	PASS	PASS	0
LD35611498.las	LAS 1.4, PDRF 6	PASS	0	0	PASS	PASS	0 / 69	PASS	PASS	0
LD35611501.las	LAS 1.4, PDRF 6	PASS	0	0	PASS	PASS	0 / 69	PASS	PASS	0

DPH-1.1 Report on ASPRS LAS File Format (Tiled Data) - Compliance - continued

File	LAS Version/PDRF	System ID	Legacy Point Count	Legacy Return Counts	File Source ID	Global Encoding	VLRs / EVLRs	WKT	Intensity	Point Count with Bad Return Info
LD35611504.las	LAS 1.4, PDRF 6	PASS	0	0	PASS	PASS	0 / 69	PASS	PASS	0
LD35611507.las	LAS 1.4, PDRF 6	PASS	0	0	PASS	PASS	0 / 69	PASS	PASS	0
LD35611510.las	LAS 1.4, PDRF 6	PASS	0	0	PASS	PASS	0 / 69	PASS	PASS	0
LD35611513.las	LAS 1.4, PDRF 6	PASS	0	0	PASS	PASS	0 / 69	PASS	PASS	0
LD35611516.las	LAS 1.4, PDRF 6	PASS	0	0	PASS	PASS	0 / 69	PASS	PASS	0
LD35611519.las	LAS 1.4, PDRF 6	PASS	0	0	PASS	PASS	0 / 69	PASS	PASS	0
LD35611522.las	LAS 1.4, PDRF 6	PASS	0	0	PASS	PASS	0 / 69	PASS	PASS	0
LD35611525.las	LAS 1.4, PDRF 6	PASS	0	0	PASS	PASS	0 / 69	PASS	PASS	0
LD35611528.las	LAS 1.4, PDRF 6	PASS	0	0	PASS	PASS	0 / 69	PASS	PASS	0
LD35611531.las	LAS 1.4, PDRF 6	PASS	0	0	PASS	PASS	0 / 69	PASS	PASS	0
LD35611534.las	LAS 1.4, PDRF 6	PASS	0	0	PASS	PASS	0 / 69	PASS	PASS	0
LD35611537.las	LAS 1.4, PDRF 6	PASS	0	0	PASS	PASS	0 / 69	PASS	PASS	0
LD35611540.las	LAS 1.4, PDRF 6	PASS	0	0	PASS	PASS	0 / 69	PASS	PASS	0
LD35611543.las	LAS 1.4, PDRF 6	PASS	0	0	PASS	PASS	0 / 69	PASS	PASS	0
LD35611546.las	LAS 1.4, PDRF 6	PASS	0	0	PASS	PASS	0 / 69	PASS	PASS	0
LD35611549.las	LAS 1.4, PDRF 6	PASS	0	0	PASS	PASS	0 / 69	PASS	PASS	0
LD35611552.las	LAS 1.4, PDRF 6	PASS	0	0	PASS	PASS	0 / 69	PASS	PASS	0
LD35611555.las	LAS 1.4, PDRF 6	PASS	0	0	PASS	PASS	0 / 69	PASS	PASS	0
LD35611558.las	LAS 1.4, PDRF 6	PASS	0	0	PASS	PASS	0 / 69	PASS	PASS	0
LD35611561.las	LAS 1.4, PDRF 6	PASS	0	0	PASS	PASS	0 / 69	PASS	PASS	0
LD35611564.las	LAS 1.4, PDRF 6	PASS	0	0	PASS	PASS	0 / 69	PASS	PASS	0
LD35611567.las	LAS 1.4, PDRF 6	PASS	0	0	PASS	PASS	0 / 69	PASS	PASS	0
LD35611570.las	LAS 1.4, PDRF 6	PASS	0	0	PASS	PASS	0 / 69	PASS	PASS	0
LD35611573.las	LAS 1.4, PDRF 6	PASS	0	0	PASS	PASS	0 / 69	PASS	PASS	0
LD35611576.las	LAS 1.4, PDRF 6	PASS	0	0	PASS	PASS	0 / 69	PASS	PASS	0
LD35611579.las	LAS 1.4, PDRF 6	PASS	0	0	PASS	PASS	0 / 69	PASS	PASS	0
LD35611582.las	LAS 1.4, PDRF 6	PASS	0	0	PASS	PASS	0 / 69	PASS	PASS	0
LD35611585.las	LAS 1.4, PDRF 6	PASS	0	0	PASS	PASS	0 / 69	PASS	PASS	0
LD35611588.las	LAS 1.4, PDRF 6	PASS	0	0	PASS	PASS	0 / 69	PASS	PASS	0
LD35611591.las	LAS 1.4, PDRF 6	PASS	0	0	PASS	PASS	0 / 69	PASS	PASS	0
LD35611594.las	LAS 1.4, PDRF 6	PASS	0	0	PASS	PASS	0 / 69	PASS	PASS	0
LD35611597.las	LAS 1.4, PDRF 6	PASS	0	0	PASS	PASS	0 / 69	PASS	PASS	0
LD35611600.las	LAS 1.4, PDRF 6	PASS	0	0	PASS	PASS	0 / 69	PASS	PASS	0
LD35611603.las	LAS 1.4, PDRF 6	PASS	0	0	PASS	PASS	0 / 69	PASS	PASS	0
LD35611606.las	LAS 1.4, PDRF 6	PASS	0	0	PASS	PASS	0 / 69	PASS	PASS	0
LD35611609.las	LAS 1.4, PDRF 6	PASS	0	0	PASS	PASS	0 / 69	PASS	PASS	0
LD35611612.las	LAS 1.4, PDRF 6	PASS	0	0	PASS	PASS	0 / 69	PASS	PASS	0
LD35641339.las	LAS 1.4, PDRF 6	PASS	0	0	PASS	PASS	0 / 9	PASS	PASS	0
LD35641342.las	LAS 1.4, PDRF 6	PASS	0	0	PASS	PASS	0 / 69	PASS	PASS	0
LD35641345.las	LAS 1.4, PDRF 6	PASS	0	0	PASS	PASS	0 / 69	PASS	PASS	0
LD35641348.las	LAS 1.4, PDRF 6	PASS	0	0	PASS	PASS	0 / 69	PASS	PASS	0
LD35641351.las	LAS 1.4, PDRF 6	PASS	0	0	PASS	PASS	0 / 69	PASS	PASS	0
LD35641354.las	LAS 1.4, PDRF 6	PASS	0	0	PASS	PASS	0 / 69	PASS	PASS	0
LD35641357.las	LAS 1.4, PDRF 6	PASS	0	0	PASS	PASS	0 / 69	PASS	PASS	0
LD35641360.las	LAS 1.4, PDRF 6	PASS	0	0	PASS	PASS	0 / 69	PASS	PASS	0
LD35641363.las	LAS 1.4, PDRF 6	PASS	0	0	PASS	PASS	0 / 69	PASS	PASS	0
LD35641366.las	LAS 1.4, PDRF 6	PASS	0	0	PASS	PASS	0 / 69	PASS	PASS	0
LD35641369.las	LAS 1.4, PDRF 6	PASS	0	0	PASS	PASS	0 / 69	PASS	PASS	0
LD35641372.las	LAS 1.4, PDRF 6	PASS	0	0	PASS	PASS	0 / 69	PASS	PASS	0

DPH-1.1 Report on ASPRS LAS File Format (Tiled Data) - Compliance - continued

File	LAS Version/PDRF	System ID	Legacy Point Count	Legacy Return Counts	File Source ID	Global Encoding	VLRs / EVLRs	WKT	Intensity	Point Count with Bad Return Info
LD35641375.las	LAS 1.4, PDRF 6	PASS	0	0	PASS	PASS	0 / 49	PASS	PASS	0
LD35641378.las	LAS 1.4, PDRF 6	PASS	0	0	PASS	PASS	0 / 69	PASS	PASS	0
LD35641381.las	LAS 1.4, PDRF 6	PASS	0	0	PASS	PASS	0 / 69	PASS	PASS	0
LD35641384.las	LAS 1.4, PDRF 6	PASS	0	0	PASS	PASS	0 / 69	PASS	PASS	0
LD35641387.las	LAS 1.4, PDRF 6	PASS	0	0	PASS	PASS	0 / 69	PASS	PASS	0
LD35641390.las	LAS 1.4, PDRF 6	PASS	0	0	PASS	PASS	0 / 69	PASS	PASS	0
LD35641393.las	LAS 1.4, PDRF 6	PASS	0	0	PASS	PASS	0 / 69	PASS	PASS	0
LD35641396.las	LAS 1.4, PDRF 6	PASS	0	0	PASS	PASS	0 / 69	PASS	PASS	0
LD35641399.las	LAS 1.4, PDRF 6	PASS	0	0	PASS	PASS	0 / 69	PASS	PASS	0
LD35641402.las	LAS 1.4, PDRF 6	PASS	0	0	PASS	PASS	0 / 69	PASS	PASS	0
LD35641405.las	LAS 1.4, PDRF 6	PASS	0	0	PASS	PASS	0 / 69	PASS	PASS	0
LD35641408.las	LAS 1.4, PDRF 6	PASS	0	0	PASS	PASS	0 / 69	PASS	PASS	0
LD35641411.las	LAS 1.4, PDRF 6	PASS	0	0	PASS	PASS	0 / 69	PASS	PASS	0
LD35641414.las	LAS 1.4, PDRF 6	PASS	0	0	PASS	PASS	0 / 69	PASS	PASS	0
LD35641417.las	LAS 1.4, PDRF 6	PASS	0	0	PASS	PASS	0 / 69	PASS	PASS	0
LD35641420.las	LAS 1.4, PDRF 6	PASS	0	0	PASS	PASS	0 / 69	PASS	PASS	0
LD35641423.las	LAS 1.4, PDRF 6	PASS	0	0	PASS	PASS	0 / 69	PASS	PASS	0
LD35641426.las	LAS 1.4, PDRF 6	PASS	0	0	PASS	PASS	0 / 69	PASS	PASS	0
LD35641429.las	LAS 1.4, PDRF 6	PASS	0	0	PASS	PASS	0 / 69	PASS	PASS	0
LD35641432.las	LAS 1.4, PDRF 6	PASS	0	0	PASS	PASS	0 / 69	PASS	PASS	0
LD35641435.las	LAS 1.4, PDRF 6	PASS	0	0	PASS	PASS	0 / 69	PASS	PASS	0
LD35641438.las	LAS 1.4, PDRF 6	PASS	0	0	PASS	PASS	0 / 69	PASS	PASS	0
LD35641441.las	LAS 1.4, PDRF 6	PASS	0	0	PASS	PASS	0 / 69	PASS	PASS	0
LD35641444.las	LAS 1.4, PDRF 6	PASS	0	0	PASS	PASS	0 / 69	PASS	PASS	0
LD35641447.las	LAS 1.4, PDRF 6	PASS	0	0	PASS	PASS	0 / 69	PASS	PASS	0
LD35641450.las	LAS 1.4, PDRF 6	PASS	0	0	PASS	PASS	0 / 69	PASS	PASS	0
LD35641453.las	LAS 1.4, PDRF 6	PASS	0	0	PASS	PASS	0 / 69	PASS	PASS	0
LD35641456.las	LAS 1.4, PDRF 6	PASS	0	0	PASS	PASS	0 / 69	PASS	PASS	0
LD35641459.las	LAS 1.4, PDRF 6	PASS	0	0	PASS	PASS	0 / 69	PASS	PASS	0
LD35641462.las	LAS 1.4, PDRF 6	PASS	0	0	PASS	PASS	0 / 69	PASS	PASS	0
LD35641465.las	LAS 1.4, PDRF 6	PASS	0	0	PASS	PASS	0 / 69	PASS	PASS	0
LD35641468.las	LAS 1.4, PDRF 6	PASS	0	0	PASS	PASS	0 / 69	PASS	PASS	0
LD35641471.las	LAS 1.4, PDRF 6	PASS	0	0	PASS	PASS	0 / 69	PASS	PASS	0
LD35641474.las	LAS 1.4, PDRF 6	PASS	0	0	PASS	PASS	0 / 69	PASS	PASS	0
LD35641477.las	LAS 1.4, PDRF 6	PASS	0	0	PASS	PASS	0 / 69	PASS	PASS	0
LD35641480.las	LAS 1.4, PDRF 6	PASS	0	0	PASS	PASS	0 / 69	PASS	PASS	0
LD35641483.las	LAS 1.4, PDRF 6	PASS	0	0	PASS	PASS	0 / 69	PASS	PASS	0
LD35641486.las	LAS 1.4, PDRF 6	PASS	0	0	PASS	PASS	0 / 69	PASS	PASS	0
LD35641489.las	LAS 1.4, PDRF 6	PASS	0	0	PASS	PASS	0 / 69	PASS	PASS	0
LD35641492.las	LAS 1.4, PDRF 6	PASS	0	0	PASS	PASS	0 / 69	PASS	PASS	0
LD35641495.las	LAS 1.4, PDRF 6	PASS	0	0	PASS	PASS	0 / 69	PASS	PASS	0
LD35641498.las	LAS 1.4, PDRF 6	PASS	0	0	PASS	PASS	0 / 69	PASS	PASS	0
LD35641501.las	LAS 1.4, PDRF 6	PASS	0	0	PASS	PASS	0 / 69	PASS	PASS	0
LD35641504.las	LAS 1.4, PDRF 6	PASS	0	0	PASS	PASS	0 / 69	PASS	PASS	0
LD35641507.las	LAS 1.4, PDRF 6	PASS	0	0	PASS	PASS	0 / 69	PASS	PASS	0
LD35641510.las	LAS 1.4, PDRF 6	PASS	0	0	PASS	PASS	0 / 69	PASS	PASS	0
LD35641513.las	LAS 1.4, PDRF 6	PASS	0	0	PASS	PASS	0 / 69	PASS	PASS	0
LD35641516.las	LAS 1.4, PDRF 6	PASS	0	0	PASS	PASS	0 / 69	PASS	PASS	0
LD35641519.las	LAS 1.4, PDRF 6	PASS	0	0	PASS	PASS	0 / 69	PASS	PASS	0

DPH-1.1 Report on ASPRS LAS File Format (Tiled Data) - Compliance - continued

File	LAS Version/PDRF	System ID	Legacy Point Count	Legacy Return Counts	File Source ID	Global Encoding	VLRs / EVLRs	WKT	Intensity	Point Count with Bad Return Info
LD35641522.las	LAS 1.4, PDRF 6	PASS	0	0	PASS	PASS	0 / 69	PASS	PASS	0
LD35641525.las	LAS 1.4, PDRF 6	PASS	0	0	PASS	PASS	0 / 69	PASS	PASS	0
LD35641528.las	LAS 1.4, PDRF 6	PASS	0	0	PASS	PASS	0 / 69	PASS	PASS	0
LD35641531.las	LAS 1.4, PDRF 6	PASS	0	0	PASS	PASS	0 / 69	PASS	PASS	0
LD35641534.las	LAS 1.4, PDRF 6	PASS	0	0	PASS	PASS	0 / 69	PASS	PASS	0
LD35641537.las	LAS 1.4, PDRF 6	PASS	0	0	PASS	PASS	0 / 69	PASS	PASS	0
LD35641540.las	LAS 1.4, PDRF 6	PASS	0	0	PASS	PASS	0 / 69	PASS	PASS	0
LD35641543.las	LAS 1.4, PDRF 6	PASS	0	0	PASS	PASS	0 / 69	PASS	PASS	0
LD35641546.las	LAS 1.4, PDRF 6	PASS	0	0	PASS	PASS	0 / 69	PASS	PASS	0
LD35641549.las	LAS 1.4, PDRF 6	PASS	0	0	PASS	PASS	0 / 69	PASS	PASS	0
LD35641552.las	LAS 1.4, PDRF 6	PASS	0	0	PASS	PASS	0 / 69	PASS	PASS	0
LD35641555.las	LAS 1.4, PDRF 6	PASS	0	0	PASS	PASS	0 / 69	PASS	PASS	0
LD35641558.las	LAS 1.4, PDRF 6	PASS	0	0	PASS	PASS	0 / 69	PASS	PASS	0
LD35641561.las	LAS 1.4, PDRF 6	PASS	0	0	PASS	PASS	0 / 69	PASS	PASS	0
LD35641564.las	LAS 1.4, PDRF 6	PASS	0	0	PASS	PASS	0 / 69	PASS	PASS	0
LD35641567.las	LAS 1.4, PDRF 6	PASS	0	0	PASS	PASS	0 / 69	PASS	PASS	0
LD35641570.las	LAS 1.4, PDRF 6	PASS	0	0	PASS	PASS	0 / 69	PASS	PASS	0
LD35641573.las	LAS 1.4, PDRF 6	PASS	0	0	PASS	PASS	0 / 69	PASS	PASS	0
LD35641576.las	LAS 1.4, PDRF 6	PASS	0	0	PASS	PASS	0 / 69	PASS	PASS	0
LD35641579.las	LAS 1.4, PDRF 6	PASS	0	0	PASS	PASS	0 / 69	PASS	PASS	0
LD35641582.las	LAS 1.4, PDRF 6	PASS	0	0	PASS	PASS	0 / 69	PASS	PASS	0
LD35641585.las	LAS 1.4, PDRF 6	PASS	0	0	PASS	PASS	0 / 69	PASS	PASS	0
LD35641588.las	LAS 1.4, PDRF 6	PASS	0	0	PASS	PASS	0 / 69	PASS	PASS	0
LD35641591.las	LAS 1.4, PDRF 6	PASS	0	0	PASS	PASS	0 / 69	PASS	PASS	0
LD35641594.las	LAS 1.4, PDRF 6	PASS	0	0	PASS	PASS	0 / 69	PASS	PASS	0
LD35641597.las	LAS 1.4, PDRF 6	PASS	0	0	PASS	PASS	0 / 69	PASS	PASS	0
LD35641600.las	LAS 1.4, PDRF 6	PASS	0	0	PASS	PASS	0 / 69	PASS	PASS	0
LD35641603.las	LAS 1.4, PDRF 6	PASS	0	0	PASS	PASS	0 / 69	PASS	PASS	0
LD35641606.las	LAS 1.4, PDRF 6	PASS	0	0	PASS	PASS	0 / 69	PASS	PASS	0
LD35641609.las	LAS 1.4, PDRF 6	PASS	0	0	PASS	PASS	0 / 69	PASS	PASS	0
LD35641612.las	LAS 1.4, PDRF 6	PASS	0	0	PASS	PASS	0 / 21	PASS	PASS	0
LD35671339.las	LAS 1.4, PDRF 6	PASS	0	0	PASS	PASS	0 / 21	PASS	PASS	0
LD35671342.las	LAS 1.4, PDRF 6	PASS	0	0	PASS	PASS	0 / 69	PASS	PASS	0
LD35671345.las	LAS 1.4, PDRF 6	PASS	0	0	PASS	PASS	0 / 69	PASS	PASS	0
LD35671348.las	LAS 1.4, PDRF 6	PASS	0	0	PASS	PASS	0 / 69	PASS	PASS	0
LD35671351.las	LAS 1.4, PDRF 6	PASS	0	0	PASS	PASS	0 / 69	PASS	PASS	0
LD35671354.las	LAS 1.4, PDRF 6	PASS	0	0	PASS	PASS	0 / 69	PASS	PASS	0
LD35671357.las	LAS 1.4, PDRF 6	PASS	0	0	PASS	PASS	0 / 69	PASS	PASS	0
LD35671360.las	LAS 1.4, PDRF 6	PASS	0	0	PASS	PASS	0 / 69	PASS	PASS	0
LD35671363.las	LAS 1.4, PDRF 6	PASS	0	0	PASS	PASS	0 / 69	PASS	PASS	0
LD35671366.las	LAS 1.4, PDRF 6	PASS	0	0	PASS	PASS	0 / 69	PASS	PASS	0
LD35671369.las	LAS 1.4, PDRF 6	PASS	0	0	PASS	PASS	0 / 69	PASS	PASS	0
LD35671372.las	LAS 1.4, PDRF 6	PASS	0	0	PASS	PASS	0 / 69	PASS	PASS	0
LD35671375.las	LAS 1.4, PDRF 6	PASS	0	0	PASS	PASS	0 / 69	PASS	PASS	0
LD35671378.las	LAS 1.4, PDRF 6	PASS	0	0	PASS	PASS	0 / 69	PASS	PASS	0
LD35671381.las	LAS 1.4, PDRF 6	PASS	0	0	PASS	PASS	0 / 69	PASS	PASS	0
LD35671384.las	LAS 1.4, PDRF 6	PASS	0	0	PASS	PASS	0 / 69	PASS	PASS	0
LD35671387.las	LAS 1.4, PDRF 6	PASS	0	0	PASS	PASS	0 / 69	PASS	PASS	0
LD35671390.las	LAS 1.4, PDRF 6	PASS	0	0	PASS	PASS	0 / 69	PASS	PASS	0

DPH-1.1 Report on ASPRS LAS File Format (Tiled Data) - Compliance - continued

File	LAS Version/PDRF	System ID	Legacy Point Count	Legacy Return Counts	File Source ID	Global Encoding	VLRs / EVLRs	WKT	Intensity	Point Count with Bad Return Info
LD35671393.las	LAS 1.4, PDRF 6	PASS	0	0	PASS	PASS	0 / 69	PASS	PASS	0
LD35671396.las	LAS 1.4, PDRF 6	PASS	0	0	PASS	PASS	0 / 69	PASS	PASS	0
LD35671399.las	LAS 1.4, PDRF 6	PASS	0	0	PASS	PASS	0 / 69	PASS	PASS	0
LD35671402.las	LAS 1.4, PDRF 6	PASS	0	0	PASS	PASS	0 / 69	PASS	PASS	0
LD35671405.las	LAS 1.4, PDRF 6	PASS	0	0	PASS	PASS	0 / 69	PASS	PASS	0
LD35671408.las	LAS 1.4, PDRF 6	PASS	0	0	PASS	PASS	0 / 69	PASS	PASS	0
LD35671411.las	LAS 1.4, PDRF 6	PASS	0	0	PASS	PASS	0 / 69	PASS	PASS	0
LD35671414.las	LAS 1.4, PDRF 6	PASS	0	0	PASS	PASS	0 / 69	PASS	PASS	0
LD35671417.las	LAS 1.4, PDRF 6	PASS	0	0	PASS	PASS	0 / 69	PASS	PASS	0
LD35671420.las	LAS 1.4, PDRF 6	PASS	0	0	PASS	PASS	0 / 69	PASS	PASS	0
LD35671423.las	LAS 1.4, PDRF 6	PASS	0	0	PASS	PASS	0 / 69	PASS	PASS	0
LD35671426.las	LAS 1.4, PDRF 6	PASS	0	0	PASS	PASS	0 / 69	PASS	PASS	0
LD35671429.las	LAS 1.4, PDRF 6	PASS	0	0	PASS	PASS	0 / 69	PASS	PASS	0
LD35671432.las	LAS 1.4, PDRF 6	PASS	0	0	PASS	PASS	0 / 69	PASS	PASS	0
LD35671435.las	LAS 1.4, PDRF 6	PASS	0	0	PASS	PASS	0 / 69	PASS	PASS	0
LD35671438.las	LAS 1.4, PDRF 6	PASS	0	0	PASS	PASS	0 / 69	PASS	PASS	0
LD35671441.las	LAS 1.4, PDRF 6	PASS	0	0	PASS	PASS	0 / 69	PASS	PASS	0
LD35671444.las	LAS 1.4, PDRF 6	PASS	0	0	PASS	PASS	0 / 69	PASS	PASS	0
LD35671447.las	LAS 1.4, PDRF 6	PASS	0	0	PASS	PASS	0 / 69	PASS	PASS	0
LD35671450.las	LAS 1.4, PDRF 6	PASS	0	0	PASS	PASS	0 / 69	PASS	PASS	0
LD35671453.las	LAS 1.4, PDRF 6	PASS	0	0	PASS	PASS	0 / 69	PASS	PASS	0
LD35671456.las	LAS 1.4, PDRF 6	PASS	0	0	PASS	PASS	0 / 69	PASS	PASS	0
LD35671459.las	LAS 1.4, PDRF 6	PASS	0	0	PASS	PASS	0 / 69	PASS	PASS	0
LD35671462.las	LAS 1.4, PDRF 6	PASS	0	0	PASS	PASS	0 / 69	PASS	PASS	0
LD35671465.las	LAS 1.4, PDRF 6	PASS	0	0	PASS	PASS	0 / 69	PASS	PASS	0
LD35671468.las	LAS 1.4, PDRF 6	PASS	0	0	PASS	PASS	0 / 69	PASS	PASS	0
LD35671471.las	LAS 1.4, PDRF 6	PASS	0	0	PASS	PASS	0 / 69	PASS	PASS	0
LD35671474.las	LAS 1.4, PDRF 6	PASS	0	0	PASS	PASS	0 / 69	PASS	PASS	0
LD35671477.las	LAS 1.4, PDRF 6	PASS	0	0	PASS	PASS	0 / 69	PASS	PASS	0
LD35671480.las	LAS 1.4, PDRF 6	PASS	0	0	PASS	PASS	0 / 69	PASS	PASS	0
LD35671483.las	LAS 1.4, PDRF 6	PASS	0	0	PASS	PASS	0 / 69	PASS	PASS	0
LD35671486.las	LAS 1.4, PDRF 6	PASS	0	0	PASS	PASS	0 / 69	PASS	PASS	0
LD35671489.las	LAS 1.4, PDRF 6	PASS	0	0	PASS	PASS	0 / 69	PASS	PASS	0
LD35671492.las	LAS 1.4, PDRF 6	PASS	0	0	PASS	PASS	0 / 69	PASS	PASS	0
LD35671495.las	LAS 1.4, PDRF 6	PASS	0	0	PASS	PASS	0 / 69	PASS	PASS	0
LD35671498.las	LAS 1.4, PDRF 6	PASS	0	0	PASS	PASS	0 / 69	PASS	PASS	0
LD35671501.las	LAS 1.4, PDRF 6	PASS	0	0	PASS	PASS	0 / 69	PASS	PASS	0
LD35671504.las	LAS 1.4, PDRF 6	PASS	0	0	PASS	PASS	0 / 69	PASS	PASS	0
LD35671507.las	LAS 1.4, PDRF 6	PASS	0	0	PASS	PASS	0 / 69	PASS	PASS	0
LD35671510.las	LAS 1.4, PDRF 6	PASS	0	0	PASS	PASS	0 / 69	PASS	PASS	0
LD35671513.las	LAS 1.4, PDRF 6	PASS	0	0	PASS	PASS	0 / 69	PASS	PASS	0
LD35671516.las	LAS 1.4, PDRF 6	PASS	0	0	PASS	PASS	0 / 69	PASS	PASS	0
LD35671519.las	LAS 1.4, PDRF 6	PASS	0	0	PASS	PASS	0 / 69	PASS	PASS	0
LD35671522.las	LAS 1.4, PDRF 6	PASS	0	0	PASS	PASS	0 / 69	PASS	PASS	0
LD35671525.las	LAS 1.4, PDRF 6	PASS	0	0	PASS	PASS	0 / 69	PASS	PASS	0
LD35671528.las	LAS 1.4, PDRF 6	PASS	0	0	PASS	PASS	0 / 69	PASS	PASS	0
LD35671531.las	LAS 1.4, PDRF 6	PASS	0	0	PASS	PASS	0 / 69	PASS	PASS	0
LD35671534.las	LAS 1.4, PDRF 6	PASS	0	0	PASS	PASS	0 / 69	PASS	PASS	0
LD35671537.las	LAS 1.4, PDRF 6	PASS	0	0	PASS	PASS	0 / 69	PASS	PASS	0

DPH-1.1 Report on ASPRS LAS File Format (Tiled Data) - Compliance - continued

File	LAS Version/PDRF	System ID	Legacy Point Count	Legacy Return Counts	File Source ID	Global Encoding	VLRs / EVLRs	WKT	Intensity	Point Count with Bad Return Info
LD35671540.las	LAS 1.4, PDRF 6	PASS	0	0	PASS	PASS	0 / 69	PASS	PASS	0
LD35671543.las	LAS 1.4, PDRF 6	PASS	0	0	PASS	PASS	0 / 69	PASS	PASS	0
LD35671546.las	LAS 1.4, PDRF 6	PASS	0	0	PASS	PASS	0 / 69	PASS	PASS	0
LD35671549.las	LAS 1.4, PDRF 6	PASS	0	0	PASS	PASS	0 / 69	PASS	PASS	0
LD35671552.las	LAS 1.4, PDRF 6	PASS	0	0	PASS	PASS	0 / 69	PASS	PASS	0
LD35671555.las	LAS 1.4, PDRF 6	PASS	0	0	PASS	PASS	0 / 69	PASS	PASS	0
LD35671558.las	LAS 1.4, PDRF 6	PASS	0	0	PASS	PASS	0 / 69	PASS	PASS	0
LD35671561.las	LAS 1.4, PDRF 6	PASS	0	0	PASS	PASS	0 / 69	PASS	PASS	0
LD35671564.las	LAS 1.4, PDRF 6	PASS	0	0	PASS	PASS	0 / 69	PASS	PASS	0
LD35671567.las	LAS 1.4, PDRF 6	PASS	0	0	PASS	PASS	0 / 69	PASS	PASS	0
LD35671570.las	LAS 1.4, PDRF 6	PASS	0	0	PASS	PASS	0 / 69	PASS	PASS	0
LD35671573.las	LAS 1.4, PDRF 6	PASS	0	0	PASS	PASS	0 / 69	PASS	PASS	0
LD35671576.las	LAS 1.4, PDRF 6	PASS	0	0	PASS	PASS	0 / 69	PASS	PASS	0
LD35671579.las	LAS 1.4, PDRF 6	PASS	0	0	PASS	PASS	0 / 69	PASS	PASS	0
LD35671582.las	LAS 1.4, PDRF 6	PASS	0	0	PASS	PASS	0 / 69	PASS	PASS	0
LD35671585.las	LAS 1.4, PDRF 6	PASS	0	0	PASS	PASS	0 / 69	PASS	PASS	0
LD35671588.las	LAS 1.4, PDRF 6	PASS	0	0	PASS	PASS	0 / 69	PASS	PASS	0
LD35671591.las	LAS 1.4, PDRF 6	PASS	0	0	PASS	PASS	0 / 69	PASS	PASS	0
LD35671594.las	LAS 1.4, PDRF 6	PASS	0	0	PASS	PASS	0 / 69	PASS	PASS	0
LD35671597.las	LAS 1.4, PDRF 6	PASS	0	0	PASS	PASS	0 / 69	PASS	PASS	0
LD35671600.las	LAS 1.4, PDRF 6	PASS	0	0	PASS	PASS	0 / 69	PASS	PASS	0
LD35671603.las	LAS 1.4, PDRF 6	PASS	0	0	PASS	PASS	0 / 69	PASS	PASS	0
LD35671606.las	LAS 1.4, PDRF 6	PASS	0	0	PASS	PASS	0 / 69	PASS	PASS	0
LD35671609.las	LAS 1.4, PDRF 6	PASS	0	0	PASS	PASS	0 / 69	PASS	PASS	0
LD35671612.las	LAS 1.4, PDRF 6	PASS	0	0	PASS	PASS	0 / 69	PASS	PASS	0
LD35701339.las	LAS 1.4, PDRF 6	PASS	0	0	PASS	PASS	0 / 9	PASS	PASS	0
LD35701342.las	LAS 1.4, PDRF 6	PASS	0	0	PASS	PASS	0 / 69	PASS	PASS	0
LD35701345.las	LAS 1.4, PDRF 6	PASS	0	0	PASS	PASS	0 / 69	PASS	PASS	0
LD35701348.las	LAS 1.4, PDRF 6	PASS	0	0	PASS	PASS	0 / 69	PASS	PASS	0
LD35701351.las	LAS 1.4, PDRF 6	PASS	0	0	PASS	PASS	0 / 69	PASS	PASS	0
LD35701354.las	LAS 1.4, PDRF 6	PASS	0	0	PASS	PASS	0 / 69	PASS	PASS	0
LD35701357.las	LAS 1.4, PDRF 6	PASS	0	0	PASS	PASS	0 / 69	PASS	PASS	0
LD35701360.las	LAS 1.4, PDRF 6	PASS	0	0	PASS	PASS	0 / 69	PASS	PASS	0
LD35701363.las	LAS 1.4, PDRF 6	PASS	0	0	PASS	PASS	0 / 69	PASS	PASS	0
LD35701366.las	LAS 1.4, PDRF 6	PASS	0	0	PASS	PASS	0 / 69	PASS	PASS	0
LD35701369.las	LAS 1.4, PDRF 6	PASS	0	0	PASS	PASS	0 / 69	PASS	PASS	0
LD35701372.las	LAS 1.4, PDRF 6	PASS	0	0	PASS	PASS	0 / 69	PASS	PASS	0
LD35701375.las	LAS 1.4, PDRF 6	PASS	0	0	PASS	PASS	0 / 69	PASS	PASS	0
LD35701378.las	LAS 1.4, PDRF 6	PASS	0	0	PASS	PASS	0 / 69	PASS	PASS	0
LD35701381.las	LAS 1.4, PDRF 6	PASS	0	0	PASS	PASS	0 / 69	PASS	PASS	0
LD35701384.las	LAS 1.4, PDRF 6	PASS	0	0	PASS	PASS	0 / 69	PASS	PASS	0
LD35701387.las	LAS 1.4, PDRF 6	PASS	0	0	PASS	PASS	0 / 69	PASS	PASS	0
LD35701390.las	LAS 1.4, PDRF 6	PASS	0	0	PASS	PASS	0 / 69	PASS	PASS	0
LD35701393.las	LAS 1.4, PDRF 6	PASS	0	0	PASS	PASS	0 / 69	PASS	PASS	0
LD35701396.las	LAS 1.4, PDRF 6	PASS	0	0	PASS	PASS	0 / 69	PASS	PASS	0
LD35701399.las	LAS 1.4, PDRF 6	PASS	0	0	PASS	PASS	0 / 69	PASS	PASS	0
LD35701402.las	LAS 1.4, PDRF 6	PASS	0	0	PASS	PASS	0 / 69	PASS	PASS	0
LD35701405.las	LAS 1.4, PDRF 6	PASS	0	0	PASS	PASS	0 / 69	PASS	PASS	0
LD35701408.las	LAS 1.4, PDRF 6	PASS	0	0	PASS	PASS	0 / 69	PASS	PASS	0

DPH-1.1 Report on ASPRS LAS File Format (Tiled Data) - Compliance - continued

File	LAS Version/PDRF	System ID	Legacy Point Count	Legacy Return Counts	File Source ID	Global Encoding	VLRs / EVLRs	WKT	Intensity	Point Count with Bad Return Info
LD35701411.las	LAS 1.4, PDRF 6	PASS	0	0	PASS	PASS	0 / 69	PASS	PASS	0
LD35701414.las	LAS 1.4, PDRF 6	PASS	0	0	PASS	PASS	0 / 69	PASS	PASS	0
LD35701417.las	LAS 1.4, PDRF 6	PASS	0	0	PASS	PASS	0 / 69	PASS	PASS	0
LD35701420.las	LAS 1.4, PDRF 6	PASS	0	0	PASS	PASS	0 / 69	PASS	PASS	0
LD35701423.las	LAS 1.4, PDRF 6	PASS	0	0	PASS	PASS	0 / 69	PASS	PASS	0
LD35701426.las	LAS 1.4, PDRF 6	PASS	0	0	PASS	PASS	0 / 69	PASS	PASS	0
LD35701429.las	LAS 1.4, PDRF 6	PASS	0	0	PASS	PASS	0 / 69	PASS	PASS	0
LD35701432.las	LAS 1.4, PDRF 6	PASS	0	0	PASS	PASS	0 / 69	PASS	PASS	0
LD35701435.las	LAS 1.4, PDRF 6	PASS	0	0	PASS	PASS	0 / 69	PASS	PASS	0
LD35701438.las	LAS 1.4, PDRF 6	PASS	0	0	PASS	PASS	0 / 69	PASS	PASS	0
LD35701441.las	LAS 1.4, PDRF 6	PASS	0	0	PASS	PASS	0 / 69	PASS	PASS	0
LD35701444.las	LAS 1.4, PDRF 6	PASS	0	0	PASS	PASS	0 / 69	PASS	PASS	0
LD35701447.las	LAS 1.4, PDRF 6	PASS	0	0	PASS	PASS	0 / 69	PASS	PASS	0
LD35701450.las	LAS 1.4, PDRF 6	PASS	0	0	PASS	PASS	0 / 69	PASS	PASS	0
LD35701453.las	LAS 1.4, PDRF 6	PASS	0	0	PASS	PASS	0 / 69	PASS	PASS	0
LD35701456.las	LAS 1.4, PDRF 6	PASS	0	0	PASS	PASS	0 / 69	PASS	PASS	0
LD35701459.las	LAS 1.4, PDRF 6	PASS	0	0	PASS	PASS	0 / 69	PASS	PASS	0
LD35701462.las	LAS 1.4, PDRF 6	PASS	0	0	PASS	PASS	0 / 69	PASS	PASS	0
LD35701465.las	LAS 1.4, PDRF 6	PASS	0	0	PASS	PASS	0 / 69	PASS	PASS	0
LD35701468.las	LAS 1.4, PDRF 6	PASS	0	0	PASS	PASS	0 / 69	PASS	PASS	0
LD35701471.las	LAS 1.4, PDRF 6	PASS	0	0	PASS	PASS	0 / 69	PASS	PASS	0
LD35701474.las	LAS 1.4, PDRF 6	PASS	0	0	PASS	PASS	0 / 69	PASS	PASS	0
LD35701477.las	LAS 1.4, PDRF 6	PASS	0	0	PASS	PASS	0 / 69	PASS	PASS	0
LD35701480.las	LAS 1.4, PDRF 6	PASS	0	0	PASS	PASS	0 / 69	PASS	PASS	0
LD35701483.las	LAS 1.4, PDRF 6	PASS	0	0	PASS	PASS	0 / 69	PASS	PASS	0
LD35701486.las	LAS 1.4, PDRF 6	PASS	0	0	PASS	PASS	0 / 69	PASS	PASS	0
LD35701489.las	LAS 1.4, PDRF 6	PASS	0	0	PASS	PASS	0 / 69	PASS	PASS	0
LD35701492.las	LAS 1.4, PDRF 6	PASS	0	0	PASS	PASS	0 / 69	PASS	PASS	0
LD35701495.las	LAS 1.4, PDRF 6	PASS	0	0	PASS	PASS	0 / 69	PASS	PASS	0
LD35701498.las	LAS 1.4, PDRF 6	PASS	0	0	PASS	PASS	0 / 69	PASS	PASS	0
LD35701501.las	LAS 1.4, PDRF 6	PASS	0	0	PASS	PASS	0 / 69	PASS	PASS	0
LD35701504.las	LAS 1.4, PDRF 6	PASS	0	0	PASS	PASS	0 / 69	PASS	PASS	0
LD35701507.las	LAS 1.4, PDRF 6	PASS	0	0	PASS	PASS	0 / 69	PASS	PASS	0
LD35701510.las	LAS 1.4, PDRF 6	PASS	0	0	PASS	PASS	0 / 69	PASS	PASS	0
LD35701513.las	LAS 1.4, PDRF 6	PASS	0	0	PASS	PASS	0 / 69	PASS	PASS	0
LD35701516.las	LAS 1.4, PDRF 6	PASS	0	0	PASS	PASS	0 / 69	PASS	PASS	0
LD35701519.las	LAS 1.4, PDRF 6	PASS	0	0	PASS	PASS	0 / 69	PASS	PASS	0
LD35701522.las	LAS 1.4, PDRF 6	PASS	0	0	PASS	PASS	0 / 69	PASS	PASS	0
LD35701525.las	LAS 1.4, PDRF 6	PASS	0	0	PASS	PASS	0 / 69	PASS	PASS	0
LD35701528.las	LAS 1.4, PDRF 6	PASS	0	0	PASS	PASS	0 / 69	PASS	PASS	0
LD35701531.las	LAS 1.4, PDRF 6	PASS	0	0	PASS	PASS	0 / 69	PASS	PASS	0
LD35701534.las	LAS 1.4, PDRF 6	PASS	0	0	PASS	PASS	0 / 69	PASS	PASS	0
LD35701537.las	LAS 1.4, PDRF 6	PASS	0	0	PASS	PASS	0 / 69	PASS	PASS	0
LD35701540.las	LAS 1.4, PDRF 6	PASS	0	0	PASS	PASS	0 / 69	PASS	PASS	0
LD35701543.las	LAS 1.4, PDRF 6	PASS	0	0	PASS	PASS	0 / 69	PASS	PASS	0
LD35701546.las	LAS 1.4, PDRF 6	PASS	0	0	PASS	PASS	0 / 69	PASS	PASS	0
LD35701549.las	LAS 1.4, PDRF 6	PASS	0	0	PASS	PASS	0 / 69	PASS	PASS	0
LD35701552.las	LAS 1.4, PDRF 6	PASS	0	0	PASS	PASS	0 / 69	PASS	PASS	0
LD35701555.las	LAS 1.4, PDRF 6	PASS	0	0	PASS	PASS	0 / 69	PASS	PASS	0

DPH-1.1 Report on ASPRS LAS File Format (Tiled Data) - Compliance - continued

File	LAS Version/PDRF	System ID	Legacy Point Count	Legacy Return Counts	File Source ID	Global Encoding	VLRs / EVLRs	WKT	Intensity	Point Count with Bad Return Info
LD35701558.las	LAS 1.4, PDRF 6	PASS	0	0	PASS	PASS	0 / 69	PASS	PASS	0
LD35701561.las	LAS 1.4, PDRF 6	PASS	0	0	PASS	PASS	0 / 69	PASS	PASS	0
LD35701564.las	LAS 1.4, PDRF 6	PASS	0	0	PASS	PASS	0 / 69	PASS	PASS	0
LD35701567.las	LAS 1.4, PDRF 6	PASS	0	0	PASS	PASS	0 / 69	PASS	PASS	0
LD35701570.las	LAS 1.4, PDRF 6	PASS	0	0	PASS	PASS	0 / 69	PASS	PASS	0
LD35701573.las	LAS 1.4, PDRF 6	PASS	0	0	PASS	PASS	0 / 69	PASS	PASS	0
LD35701576.las	LAS 1.4, PDRF 6	PASS	0	0	PASS	PASS	0 / 69	PASS	PASS	0
LD35701579.las	LAS 1.4, PDRF 6	PASS	0	0	PASS	PASS	0 / 69	PASS	PASS	0
LD35701582.las	LAS 1.4, PDRF 6	PASS	0	0	PASS	PASS	0 / 69	PASS	PASS	0
LD35701585.las	LAS 1.4, PDRF 6	PASS	0	0	PASS	PASS	0 / 69	PASS	PASS	0
LD35701588.las	LAS 1.4, PDRF 6	PASS	0	0	PASS	PASS	0 / 69	PASS	PASS	0
LD35701591.las	LAS 1.4, PDRF 6	PASS	0	0	PASS	PASS	0 / 69	PASS	PASS	0
LD35701594.las	LAS 1.4, PDRF 6	PASS	0	0	PASS	PASS	0 / 69	PASS	PASS	0
LD35701597.las	LAS 1.4, PDRF 6	PASS	0	0	PASS	PASS	0 / 69	PASS	PASS	0
LD35701600.las	LAS 1.4, PDRF 6	PASS	0	0	PASS	PASS	0 / 69	PASS	PASS	0
LD35701603.las	LAS 1.4, PDRF 6	PASS	0	0	PASS	PASS	0 / 69	PASS	PASS	0
LD35701606.las	LAS 1.4, PDRF 6	PASS	0	0	PASS	PASS	0 / 69	PASS	PASS	0
LD35701609.las	LAS 1.4, PDRF 6	PASS	0	0	PASS	PASS	0 / 69	PASS	PASS	0
LD35701612.las	LAS 1.4, PDRF 6	PASS	0	0	PASS	PASS	0 / 21	PASS	PASS	0
LD35731339.las	LAS 1.4, PDRF 6	PASS	0	0	PASS	PASS	0 / 21	PASS	PASS	0
LD35731342.las	LAS 1.4, PDRF 6	PASS	0	0	PASS	PASS	0 / 69	PASS	PASS	0
LD35731345.las	LAS 1.4, PDRF 6	PASS	0	0	PASS	PASS	0 / 69	PASS	PASS	0
LD35731348.las	LAS 1.4, PDRF 6	PASS	0	0	PASS	PASS	0 / 69	PASS	PASS	0
LD35731351.las	LAS 1.4, PDRF 6	PASS	0	0	PASS	PASS	0 / 69	PASS	PASS	0
LD35731354.las	LAS 1.4, PDRF 6	PASS	0	0	PASS	PASS	0 / 69	PASS	PASS	0
LD35731357.las	LAS 1.4, PDRF 6	PASS	0	0	PASS	PASS	0 / 69	PASS	PASS	0
LD35731360.las	LAS 1.4, PDRF 6	PASS	0	0	PASS	PASS	0 / 69	PASS	PASS	0
LD35731363.las	LAS 1.4, PDRF 6	PASS	0	0	PASS	PASS	0 / 69	PASS	PASS	0
LD35731366.las	LAS 1.4, PDRF 6	PASS	0	0	PASS	PASS	0 / 69	PASS	PASS	0
LD35731369.las	LAS 1.4, PDRF 6	PASS	0	0	PASS	PASS	0 / 69	PASS	PASS	0
LD35731372.las	LAS 1.4, PDRF 6	PASS	0	0	PASS	PASS	0 / 69	PASS	PASS	0
LD35731375.las	LAS 1.4, PDRF 6	PASS	0	0	PASS	PASS	0 / 69	PASS	PASS	0
LD35731378.las	LAS 1.4, PDRF 6	PASS	0	0	PASS	PASS	0 / 69	PASS	PASS	0
LD35731381.las	LAS 1.4, PDRF 6	PASS	0	0	PASS	PASS	0 / 69	PASS	PASS	0
LD35731384.las	LAS 1.4, PDRF 6	PASS	0	0	PASS	PASS	0 / 69	PASS	PASS	0
LD35731387.las	LAS 1.4, PDRF 6	PASS	0	0	PASS	PASS	0 / 69	PASS	PASS	0
LD35731390.las	LAS 1.4, PDRF 6	PASS	0	0	PASS	PASS	0 / 69	PASS	PASS	0
LD35731393.las	LAS 1.4, PDRF 6	PASS	0	0	PASS	PASS	0 / 69	PASS	PASS	0
LD35731396.las	LAS 1.4, PDRF 6	PASS	0	0	PASS	PASS	0 / 69	PASS	PASS	0
LD35731399.las	LAS 1.4, PDRF 6	PASS	0	0	PASS	PASS	0 / 69	PASS	PASS	0
LD35731402.las	LAS 1.4, PDRF 6	PASS	0	0	PASS	PASS	0 / 69	PASS	PASS	0
LD35731405.las	LAS 1.4, PDRF 6	PASS	0	0	PASS	PASS	0 / 69	PASS	PASS	0
LD35731408.las	LAS 1.4, PDRF 6	PASS	0	0	PASS	PASS	0 / 69	PASS	PASS	0
LD35731411.las	LAS 1.4, PDRF 6	PASS	0	0	PASS	PASS	0 / 69	PASS	PASS	0
LD35731414.las	LAS 1.4, PDRF 6	PASS	0	0	PASS	PASS	0 / 69	PASS	PASS	0
LD35731417.las	LAS 1.4, PDRF 6	PASS	0	0	PASS	PASS	0 / 69	PASS	PASS	0
LD35731420.las	LAS 1.4, PDRF 6	PASS	0	0	PASS	PASS	0 / 69	PASS	PASS	0
LD35731423.las	LAS 1.4, PDRF 6	PASS	0	0	PASS	PASS	0 / 69	PASS	PASS	0
LD35731426.las	LAS 1.4, PDRF 6	PASS	0	0	PASS	PASS	0 / 69	PASS	PASS	0

DPH-1.1 Report on ASPRS LAS File Format (Tiled Data) - Compliance - continued

File	LAS Version/PDRF	System ID	Legacy Point Count	Legacy Return Counts	File Source ID	Global Encoding	VLRs / EVLRs	WKT	Intensity	Point Count with Bad Return Info
LD35731429.las	LAS 1.4, PDRF 6	PASS	0	0	PASS	PASS	0 / 69	PASS	PASS	0
LD35731432.las	LAS 1.4, PDRF 6	PASS	0	0	PASS	PASS	0 / 69	PASS	PASS	0
LD35731435.las	LAS 1.4, PDRF 6	PASS	0	0	PASS	PASS	0 / 69	PASS	PASS	0
LD35731438.las	LAS 1.4, PDRF 6	PASS	0	0	PASS	PASS	0 / 69	PASS	PASS	0
LD35731441.las	LAS 1.4, PDRF 6	PASS	0	0	PASS	PASS	0 / 69	PASS	PASS	0
LD35731444.las	LAS 1.4, PDRF 6	PASS	0	0	PASS	PASS	0 / 69	PASS	PASS	0
LD35731447.las	LAS 1.4, PDRF 6	PASS	0	0	PASS	PASS	0 / 69	PASS	PASS	0
LD35731450.las	LAS 1.4, PDRF 6	PASS	0	0	PASS	PASS	0 / 69	PASS	PASS	0
LD35731453.las	LAS 1.4, PDRF 6	PASS	0	0	PASS	PASS	0 / 69	PASS	PASS	0
LD35731456.las	LAS 1.4, PDRF 6	PASS	0	0	PASS	PASS	0 / 69	PASS	PASS	0
LD35731459.las	LAS 1.4, PDRF 6	PASS	0	0	PASS	PASS	0 / 69	PASS	PASS	0
LD35731462.las	LAS 1.4, PDRF 6	PASS	0	0	PASS	PASS	0 / 69	PASS	PASS	0
LD35731465.las	LAS 1.4, PDRF 6	PASS	0	0	PASS	PASS	0 / 69	PASS	PASS	0
LD35731468.las	LAS 1.4, PDRF 6	PASS	0	0	PASS	PASS	0 / 69	PASS	PASS	0
LD35731471.las	LAS 1.4, PDRF 6	PASS	0	0	PASS	PASS	0 / 69	PASS	PASS	0
LD35731474.las	LAS 1.4, PDRF 6	PASS	0	0	PASS	PASS	0 / 69	PASS	PASS	0
LD35731477.las	LAS 1.4, PDRF 6	PASS	0	0	PASS	PASS	0 / 69	PASS	PASS	0
LD35731480.las	LAS 1.4, PDRF 6	PASS	0	0	PASS	PASS	0 / 69	PASS	PASS	0
LD35731483.las	LAS 1.4, PDRF 6	PASS	0	0	PASS	PASS	0 / 69	PASS	PASS	0
LD35731486.las	LAS 1.4, PDRF 6	PASS	0	0	PASS	PASS	0 / 69	PASS	PASS	0
LD35731489.las	LAS 1.4, PDRF 6	PASS	0	0	PASS	PASS	0 / 69	PASS	PASS	0
LD35731492.las	LAS 1.4, PDRF 6	PASS	0	0	PASS	PASS	0 / 69	PASS	PASS	0
LD35731495.las	LAS 1.4, PDRF 6	PASS	0	0	PASS	PASS	0 / 69	PASS	PASS	0
LD35731498.las	LAS 1.4, PDRF 6	PASS	0	0	PASS	PASS	0 / 69	PASS	PASS	0
LD35731501.las	LAS 1.4, PDRF 6	PASS	0	0	PASS	PASS	0 / 69	PASS	PASS	0
LD35731504.las	LAS 1.4, PDRF 6	PASS	0	0	PASS	PASS	0 / 69	PASS	PASS	0
LD35731507.las	LAS 1.4, PDRF 6	PASS	0	0	PASS	PASS	0 / 69	PASS	PASS	0
LD35731510.las	LAS 1.4, PDRF 6	PASS	0	0	PASS	PASS	0 / 69	PASS	PASS	0
LD35731513.las	LAS 1.4, PDRF 6	PASS	0	0	PASS	PASS	0 / 69	PASS	PASS	0
LD35731516.las	LAS 1.4, PDRF 6	PASS	0	0	PASS	PASS	0 / 69	PASS	PASS	0
LD35731519.las	LAS 1.4, PDRF 6	PASS	0	0	PASS	PASS	0 / 69	PASS	PASS	0
LD35731522.las	LAS 1.4, PDRF 6	PASS	0	0	PASS	PASS	0 / 69	PASS	PASS	0
LD35731525.las	LAS 1.4, PDRF 6	PASS	0	0	PASS	PASS	0 / 69	PASS	PASS	0
LD35731528.las	LAS 1.4, PDRF 6	PASS	0	0	PASS	PASS	0 / 69	PASS	PASS	0
LD35731531.las	LAS 1.4, PDRF 6	PASS	0	0	PASS	PASS	0 / 69	PASS	PASS	0
LD35731534.las	LAS 1.4, PDRF 6	PASS	0	0	PASS	PASS	0 / 69	PASS	PASS	0
LD35731537.las	LAS 1.4, PDRF 6	PASS	0	0	PASS	PASS	0 / 69	PASS	PASS	0
LD35731540.las	LAS 1.4, PDRF 6	PASS	0	0	PASS	PASS	0 / 69	PASS	PASS	0
LD35731543.las	LAS 1.4, PDRF 6	PASS	0	0	PASS	PASS	0 / 69	PASS	PASS	0
LD35731546.las	LAS 1.4, PDRF 6	PASS	0	0	PASS	PASS	0 / 69	PASS	PASS	0
LD35731549.las	LAS 1.4, PDRF 6	PASS	0	0	PASS	PASS	0 / 69	PASS	PASS	0
LD35731552.las	LAS 1.4, PDRF 6	PASS	0	0	PASS	PASS	0 / 69	PASS	PASS	0
LD35731555.las	LAS 1.4, PDRF 6	PASS	0	0	PASS	PASS	0 / 69	PASS	PASS	0
LD35731558.las	LAS 1.4, PDRF 6	PASS	0	0	PASS	PASS	0 / 69	PASS	PASS	0
LD35731561.las	LAS 1.4, PDRF 6	PASS	0	0	PASS	PASS	0 / 69	PASS	PASS	0
LD35731564.las	LAS 1.4, PDRF 6	PASS	0	0	PASS	PASS	0 / 69	PASS	PASS	0
LD35731567.las	LAS 1.4, PDRF 6	PASS	0	0	PASS	PASS	0 / 69	PASS	PASS	0
LD35731570.las	LAS 1.4, PDRF 6	PASS	0	0	PASS	PASS	0 / 69	PASS	PASS	0
LD35731573.las	LAS 1.4, PDRF 6	PASS	0	0	PASS	PASS	0 / 69	PASS	PASS	0

DPH-1.1 Report on ASPRS LAS File Format (Tiled Data) - Compliance - continued

File	LAS Version/PDRF	System ID	Legacy Point Count	Legacy Return Counts	File Source ID	Global Encoding	VLRs / EVLRs	WKT	Intensity	Point Count with Bad Return Info
LD35731576.las	LAS 1.4, PDRF 6	PASS	0	0	PASS	PASS	0 / 69	PASS	PASS	0
LD35731579.las	LAS 1.4, PDRF 6	PASS	0	0	PASS	PASS	0 / 69	PASS	PASS	0
LD35731582.las	LAS 1.4, PDRF 6	PASS	0	0	PASS	PASS	0 / 69	PASS	PASS	0
LD35731585.las	LAS 1.4, PDRF 6	PASS	0	0	PASS	PASS	0 / 69	PASS	PASS	0
LD35731588.las	LAS 1.4, PDRF 6	PASS	0	0	PASS	PASS	0 / 69	PASS	PASS	0
LD35731591.las	LAS 1.4, PDRF 6	PASS	0	0	PASS	PASS	0 / 69	PASS	PASS	0
LD35731594.las	LAS 1.4, PDRF 6	PASS	0	0	PASS	PASS	0 / 69	PASS	PASS	0
LD35731597.las	LAS 1.4, PDRF 6	PASS	0	0	PASS	PASS	0 / 69	PASS	PASS	0
LD35731600.las	LAS 1.4, PDRF 6	PASS	0	0	PASS	PASS	0 / 69	PASS	PASS	0
LD35731603.las	LAS 1.4, PDRF 6	PASS	0	0	PASS	PASS	0 / 69	PASS	PASS	0
LD35731606.las	LAS 1.4, PDRF 6	PASS	0	0	PASS	PASS	0 / 69	PASS	PASS	0
LD35731609.las	LAS 1.4, PDRF 6	PASS	0	0	PASS	PASS	0 / 69	PASS	PASS	0
LD35731612.las	LAS 1.4, PDRF 6	PASS	0	0	PASS	PASS	0 / 69	PASS	PASS	0
LD35761339.las	LAS 1.4, PDRF 6	PASS	0	0	PASS	PASS	0 / 9	PASS	PASS	0
LD35761342.las	LAS 1.4, PDRF 6	PASS	0	0	PASS	PASS	0 / 69	PASS	PASS	0
LD35761345.las	LAS 1.4, PDRF 6	PASS	0	0	PASS	PASS	0 / 69	PASS	PASS	0
LD35761348.las	LAS 1.4, PDRF 6	PASS	0	0	PASS	PASS	0 / 69	PASS	PASS	0
LD35761351.las	LAS 1.4, PDRF 6	PASS	0	0	PASS	PASS	0 / 69	PASS	PASS	0
LD35761354.las	LAS 1.4, PDRF 6	PASS	0	0	PASS	PASS	0 / 69	PASS	PASS	0
LD35761357.las	LAS 1.4, PDRF 6	PASS	0	0	PASS	PASS	0 / 69	PASS	PASS	0
LD35761360.las	LAS 1.4, PDRF 6	PASS	0	0	PASS	PASS	0 / 69	PASS	PASS	0
LD35761363.las	LAS 1.4, PDRF 6	PASS	0	0	PASS	PASS	0 / 69	PASS	PASS	0
LD35761366.las	LAS 1.4, PDRF 6	PASS	0	0	PASS	PASS	0 / 69	PASS	PASS	0
LD35761369.las	LAS 1.4, PDRF 6	PASS	0	0	PASS	PASS	0 / 69	PASS	PASS	0
LD35761372.las	LAS 1.4, PDRF 6	PASS	0	0	PASS	PASS	0 / 69	PASS	PASS	0
LD35761375.las	LAS 1.4, PDRF 6	PASS	0	0	PASS	PASS	0 / 69	PASS	PASS	0
LD35761378.las	LAS 1.4, PDRF 6	PASS	0	0	PASS	PASS	0 / 69	PASS	PASS	0
LD35761381.las	LAS 1.4, PDRF 6	PASS	0	0	PASS	PASS	0 / 69	PASS	PASS	0
LD35761384.las	LAS 1.4, PDRF 6	PASS	0	0	PASS	PASS	0 / 69	PASS	PASS	0
LD35761387.las	LAS 1.4, PDRF 6	PASS	0	0	PASS	PASS	0 / 69	PASS	PASS	0
LD35761390.las	LAS 1.4, PDRF 6	PASS	0	0	PASS	PASS	0 / 69	PASS	PASS	0
LD35761393.las	LAS 1.4, PDRF 6	PASS	0	0	PASS	PASS	0 / 69	PASS	PASS	0
LD35761396.las	LAS 1.4, PDRF 6	PASS	0	0	PASS	PASS	0 / 69	PASS	PASS	0
LD35761399.las	LAS 1.4, PDRF 6	PASS	0	0	PASS	PASS	0 / 69	PASS	PASS	0
LD35761402.las	LAS 1.4, PDRF 6	PASS	0	0	PASS	PASS	0 / 69	PASS	PASS	0
LD35761405.las	LAS 1.4, PDRF 6	PASS	0	0	PASS	PASS	0 / 69	PASS	PASS	0
LD35761408.las	LAS 1.4, PDRF 6	PASS	0	0	PASS	PASS	0 / 69	PASS	PASS	0
LD35761411.las	LAS 1.4, PDRF 6	PASS	0	0	PASS	PASS	0 / 69	PASS	PASS	0
LD35761414.las	LAS 1.4, PDRF 6	PASS	0	0	PASS	PASS	0 / 69	PASS	PASS	0
LD35761417.las	LAS 1.4, PDRF 6	PASS	0	0	PASS	PASS	0 / 69	PASS	PASS	0
LD35761420.las	LAS 1.4, PDRF 6	PASS	0	0	PASS	PASS	0 / 69	PASS	PASS	0
LD35761423.las	LAS 1.4, PDRF 6	PASS	0	0	PASS	PASS	0 / 69	PASS	PASS	0
LD35761426.las	LAS 1.4, PDRF 6	PASS	0	0	PASS	PASS	0 / 69	PASS	PASS	0
LD35761429.las	LAS 1.4, PDRF 6	PASS	0	0	PASS	PASS	0 / 69	PASS	PASS	0
LD35761432.las	LAS 1.4, PDRF 6	PASS	0	0	PASS	PASS	0 / 69	PASS	PASS	0
LD35761435.las	LAS 1.4, PDRF 6	PASS	0	0	PASS	PASS	0 / 69	PASS	PASS	0
LD35761438.las	LAS 1.4, PDRF 6	PASS	0	0	PASS	PASS	0 / 69	PASS	PASS	0
LD35761441.las	LAS 1.4, PDRF 6	PASS	0	0	PASS	PASS	0 / 69	PASS	PASS	0
LD35761444.las	LAS 1.4, PDRF 6	PASS	0	0	PASS	PASS	0 / 69	PASS	PASS	0

DPH-1.1 Report on ASPRS LAS File Format (Tiled Data) - Compliance - continued

File	LAS Version/PDRF	System ID	Legacy Point Count	Legacy Return Counts	File Source ID	Global Encoding	VLRs / EVLRs	WKT	Intensity	Point Count with Bad Return Info
LD35761447.las	LAS 1.4, PDRF 6	PASS	0	0	PASS	PASS	0 / 69	PASS	PASS	0
LD35761450.las	LAS 1.4, PDRF 6	PASS	0	0	PASS	PASS	0 / 69	PASS	PASS	0
LD35761453.las	LAS 1.4, PDRF 6	PASS	0	0	PASS	PASS	0 / 69	PASS	PASS	0
LD35761456.las	LAS 1.4, PDRF 6	PASS	0	0	PASS	PASS	0 / 69	PASS	PASS	0
LD35761459.las	LAS 1.4, PDRF 6	PASS	0	0	PASS	PASS	0 / 69	PASS	PASS	0
LD35761462.las	LAS 1.4, PDRF 6	PASS	0	0	PASS	PASS	0 / 69	PASS	PASS	0
LD35761465.las	LAS 1.4, PDRF 6	PASS	0	0	PASS	PASS	0 / 69	PASS	PASS	0
LD35761468.las	LAS 1.4, PDRF 6	PASS	0	0	PASS	PASS	0 / 69	PASS	PASS	0
LD35761471.las	LAS 1.4, PDRF 6	PASS	0	0	PASS	PASS	0 / 69	PASS	PASS	0
LD35761474.las	LAS 1.4, PDRF 6	PASS	0	0	PASS	PASS	0 / 69	PASS	PASS	0
LD35761477.las	LAS 1.4, PDRF 6	PASS	0	0	PASS	PASS	0 / 69	PASS	PASS	0
LD35761480.las	LAS 1.4, PDRF 6	PASS	0	0	PASS	PASS	0 / 69	PASS	PASS	0
LD35761483.las	LAS 1.4, PDRF 6	PASS	0	0	PASS	PASS	0 / 69	PASS	PASS	0
LD35761486.las	LAS 1.4, PDRF 6	PASS	0	0	PASS	PASS	0 / 69	PASS	PASS	0
LD35761489.las	LAS 1.4, PDRF 6	PASS	0	0	PASS	PASS	0 / 69	PASS	PASS	0
LD35761492.las	LAS 1.4, PDRF 6	PASS	0	0	PASS	PASS	0 / 69	PASS	PASS	0
LD35761495.las	LAS 1.4, PDRF 6	PASS	0	0	PASS	PASS	0 / 69	PASS	PASS	0
LD35761498.las	LAS 1.4, PDRF 6	PASS	0	0	PASS	PASS	0 / 69	PASS	PASS	0
LD35761501.las	LAS 1.4, PDRF 6	PASS	0	0	PASS	PASS	0 / 69	PASS	PASS	0
LD35761504.las	LAS 1.4, PDRF 6	PASS	0	0	PASS	PASS	0 / 69	PASS	PASS	0
LD35761507.las	LAS 1.4, PDRF 6	PASS	0	0	PASS	PASS	0 / 69	PASS	PASS	0
LD35761510.las	LAS 1.4, PDRF 6	PASS	0	0	PASS	PASS	0 / 69	PASS	PASS	0
LD35761513.las	LAS 1.4, PDRF 6	PASS	0	0	PASS	PASS	0 / 69	PASS	PASS	0
LD35761516.las	LAS 1.4, PDRF 6	PASS	0	0	PASS	PASS	0 / 69	PASS	PASS	0
LD35761519.las	LAS 1.4, PDRF 6	PASS	0	0	PASS	PASS	0 / 69	PASS	PASS	0
LD35761522.las	LAS 1.4, PDRF 6	PASS	0	0	PASS	PASS	0 / 69	PASS	PASS	0
LD35761525.las	LAS 1.4, PDRF 6	PASS	0	0	PASS	PASS	0 / 69	PASS	PASS	0
LD35761528.las	LAS 1.4, PDRF 6	PASS	0	0	PASS	PASS	0 / 69	PASS	PASS	0
LD35761531.las	LAS 1.4, PDRF 6	PASS	0	0	PASS	PASS	0 / 69	PASS	PASS	0
LD35761534.las	LAS 1.4, PDRF 6	PASS	0	0	PASS	PASS	0 / 69	PASS	PASS	0
LD35761537.las	LAS 1.4, PDRF 6	PASS	0	0	PASS	PASS	0 / 69	PASS	PASS	0
LD35761540.las	LAS 1.4, PDRF 6	PASS	0	0	PASS	PASS	0 / 69	PASS	PASS	0
LD35761543.las	LAS 1.4, PDRF 6	PASS	0	0	PASS	PASS	0 / 69	PASS	PASS	0
LD35761546.las	LAS 1.4, PDRF 6	PASS	0	0	PASS	PASS	0 / 69	PASS	PASS	0
LD35761549.las	LAS 1.4, PDRF 6	PASS	0	0	PASS	PASS	0 / 69	PASS	PASS	0
LD35761552.las	LAS 1.4, PDRF 6	PASS	0	0	PASS	PASS	0 / 69	PASS	PASS	0
LD35761555.las	LAS 1.4, PDRF 6	PASS	0	0	PASS	PASS	0 / 69	PASS	PASS	0
LD35761558.las	LAS 1.4, PDRF 6	PASS	0	0	PASS	PASS	0 / 69	PASS	PASS	0
LD35761561.las	LAS 1.4, PDRF 6	PASS	0	0	PASS	PASS	0 / 69	PASS	PASS	0
LD35761564.las	LAS 1.4, PDRF 6	PASS	0	0	PASS	PASS	0 / 69	PASS	PASS	0
LD35761567.las	LAS 1.4, PDRF 6	PASS	0	0	PASS	PASS	0 / 69	PASS	PASS	0
LD35761570.las	LAS 1.4, PDRF 6	PASS	0	0	PASS	PASS	0 / 69	PASS	PASS	0
LD35761573.las	LAS 1.4, PDRF 6	PASS	0	0	PASS	PASS	0 / 69	PASS	PASS	0
LD35761576.las	LAS 1.4, PDRF 6	PASS	0	0	PASS	PASS	0 / 69	PASS	PASS	0
LD35761579.las	LAS 1.4, PDRF 6	PASS	0	0	PASS	PASS	0 / 69	PASS	PASS	0
LD35761582.las	LAS 1.4, PDRF 6	PASS	0	0	PASS	PASS	0 / 69	PASS	PASS	0
LD35761585.las	LAS 1.4, PDRF 6	PASS	0	0	PASS	PASS	0 / 69	PASS	PASS	0
LD35761588.las	LAS 1.4, PDRF 6	PASS	0	0	PASS	PASS	0 / 69	PASS	PASS	0
LD35761591.las	LAS 1.4, PDRF 6	PASS	0	0	PASS	PASS	0 / 69	PASS	PASS	0

DPH-1.1 Report on ASPRS LAS File Format (Tiled Data) - Compliance - continued

File	LAS Version/PDRF	System ID	Legacy Point Count	Legacy Return Counts	File Source ID	Global Encoding	VLRs / EVLRs	WKT	Intensity	Point Count with Bad Return Info
LD35761594.las	LAS 1.4, PDRF 6	PASS	0	0	PASS	PASS	0 / 69	PASS	PASS	0
LD35761597.las	LAS 1.4, PDRF 6	PASS	0	0	PASS	PASS	0 / 69	PASS	PASS	0
LD35761600.las	LAS 1.4, PDRF 6	PASS	0	0	PASS	PASS	0 / 69	PASS	PASS	0
LD35761603.las	LAS 1.4, PDRF 6	PASS	0	0	PASS	PASS	0 / 69	PASS	PASS	0
LD35761606.las	LAS 1.4, PDRF 6	PASS	0	0	PASS	PASS	0 / 69	PASS	PASS	0
LD35761609.las	LAS 1.4, PDRF 6	PASS	0	0	PASS	PASS	0 / 69	PASS	PASS	0
LD35761612.las	LAS 1.4, PDRF 6	PASS	0	0	PASS	PASS	0 / 21	PASS	PASS	0
LD35791339.las	LAS 1.4, PDRF 6	PASS	0	0	PASS	PASS	0 / 21	PASS	PASS	0
LD35791342.las	LAS 1.4, PDRF 6	PASS	0	0	PASS	PASS	0 / 69	PASS	PASS	0
LD35791345.las	LAS 1.4, PDRF 6	PASS	0	0	PASS	PASS	0 / 69	PASS	PASS	0
LD35791348.las	LAS 1.4, PDRF 6	PASS	0	0	PASS	PASS	0 / 69	PASS	PASS	0
LD35791351.las	LAS 1.4, PDRF 6	PASS	0	0	PASS	PASS	0 / 69	PASS	PASS	0
LD35791354.las	LAS 1.4, PDRF 6	PASS	0	0	PASS	PASS	0 / 69	PASS	PASS	0
LD35791357.las	LAS 1.4, PDRF 6	PASS	0	0	PASS	PASS	0 / 69	PASS	PASS	0
LD35791360.las	LAS 1.4, PDRF 6	PASS	0	0	PASS	PASS	0 / 69	PASS	PASS	0
LD35791363.las	LAS 1.4, PDRF 6	PASS	0	0	PASS	PASS	0 / 69	PASS	PASS	0
LD35791366.las	LAS 1.4, PDRF 6	PASS	0	0	PASS	PASS	0 / 69	PASS	PASS	0
LD35791369.las	LAS 1.4, PDRF 6	PASS	0	0	PASS	PASS	0 / 69	PASS	PASS	0
LD35791372.las	LAS 1.4, PDRF 6	PASS	0	0	PASS	PASS	0 / 69	PASS	PASS	0
LD35791375.las	LAS 1.4, PDRF 6	PASS	0	0	PASS	PASS	0 / 69	PASS	PASS	0
LD35791378.las	LAS 1.4, PDRF 6	PASS	0	0	PASS	PASS	0 / 69	PASS	PASS	0
LD35791381.las	LAS 1.4, PDRF 6	PASS	0	0	PASS	PASS	0 / 69	PASS	PASS	0
LD35791384.las	LAS 1.4, PDRF 6	PASS	0	0	PASS	PASS	0 / 69	PASS	PASS	0
LD35791387.las	LAS 1.4, PDRF 6	PASS	0	0	PASS	PASS	0 / 69	PASS	PASS	0
LD35791390.las	LAS 1.4, PDRF 6	PASS	0	0	PASS	PASS	0 / 69	PASS	PASS	0
LD35791393.las	LAS 1.4, PDRF 6	PASS	0	0	PASS	PASS	0 / 69	PASS	PASS	0
LD35791396.las	LAS 1.4, PDRF 6	PASS	0	0	PASS	PASS	0 / 69	PASS	PASS	0
LD35791399.las	LAS 1.4, PDRF 6	PASS	0	0	PASS	PASS	0 / 69	PASS	PASS	0
LD35791402.las	LAS 1.4, PDRF 6	PASS	0	0	PASS	PASS	0 / 69	PASS	PASS	0
LD35791405.las	LAS 1.4, PDRF 6	PASS	0	0	PASS	PASS	0 / 69	PASS	PASS	0
LD35791408.las	LAS 1.4, PDRF 6	PASS	0	0	PASS	PASS	0 / 69	PASS	PASS	0
LD35791411.las	LAS 1.4, PDRF 6	PASS	0	0	PASS	PASS	0 / 69	PASS	PASS	0
LD35791414.las	LAS 1.4, PDRF 6	PASS	0	0	PASS	PASS	0 / 69	PASS	PASS	0
LD35791417.las	LAS 1.4, PDRF 6	PASS	0	0	PASS	PASS	0 / 69	PASS	PASS	0
LD35791420.las	LAS 1.4, PDRF 6	PASS	0	0	PASS	PASS	0 / 69	PASS	PASS	0
LD35791423.las	LAS 1.4, PDRF 6	PASS	0	0	PASS	PASS	0 / 69	PASS	PASS	0
LD35791426.las	LAS 1.4, PDRF 6	PASS	0	0	PASS	PASS	0 / 69	PASS	PASS	0
LD35791429.las	LAS 1.4, PDRF 6	PASS	0	0	PASS	PASS	0 / 69	PASS	PASS	0
LD35791432.las	LAS 1.4, PDRF 6	PASS	0	0	PASS	PASS	0 / 69	PASS	PASS	0
LD35791435.las	LAS 1.4, PDRF 6	PASS	0	0	PASS	PASS	0 / 69	PASS	PASS	0
LD35791438.las	LAS 1.4, PDRF 6	PASS	0	0	PASS	PASS	0 / 69	PASS	PASS	0
LD35791441.las	LAS 1.4, PDRF 6	PASS	0	0	PASS	PASS	0 / 69	PASS	PASS	0
LD35791444.las	LAS 1.4, PDRF 6	PASS	0	0	PASS	PASS	0 / 69	PASS	PASS	0
LD35791447.las	LAS 1.4, PDRF 6	PASS	0	0	PASS	PASS	0 / 69	PASS	PASS	0
LD35791450.las	LAS 1.4, PDRF 6	PASS	0	0	PASS	PASS	0 / 69	PASS	PASS	0
LD35791453.las	LAS 1.4, PDRF 6	PASS	0	0	PASS	PASS	0 / 69	PASS	PASS	0
LD35791456.las	LAS 1.4, PDRF 6	PASS	0	0	PASS	PASS	0 / 69	PASS	PASS	0
LD35791459.las	LAS 1.4, PDRF 6	PASS	0	0	PASS	PASS	0 / 69	PASS	PASS	0
LD35791462.las	LAS 1.4, PDRF 6	PASS	0	0	PASS	PASS	0 / 69	PASS	PASS	0

DPH-1.1 Report on ASPRS LAS File Format (Tiled Data) - Compliance - continued

File	LAS Version/PDRF	System ID	Legacy Point Count	Legacy Return Counts	File Source ID	Global Encoding	VLRs / EVLRs	WKT	Intensity	Point Count with Bad Return Info
LD35791465.las	LAS 1.4, PDRF 6	PASS	0	0	PASS	PASS	0 / 69	PASS	PASS	0
LD35791468.las	LAS 1.4, PDRF 6	PASS	0	0	PASS	PASS	0 / 69	PASS	PASS	0
LD35791471.las	LAS 1.4, PDRF 6	PASS	0	0	PASS	PASS	0 / 69	PASS	PASS	0
LD35791474.las	LAS 1.4, PDRF 6	PASS	0	0	PASS	PASS	0 / 69	PASS	PASS	0
LD35791477.las	LAS 1.4, PDRF 6	PASS	0	0	PASS	PASS	0 / 69	PASS	PASS	0
LD35791480.las	LAS 1.4, PDRF 6	PASS	0	0	PASS	PASS	0 / 69	PASS	PASS	0
LD35791483.las	LAS 1.4, PDRF 6	PASS	0	0	PASS	PASS	0 / 69	PASS	PASS	0
LD35791486.las	LAS 1.4, PDRF 6	PASS	0	0	PASS	PASS	0 / 69	PASS	PASS	0
LD35791489.las	LAS 1.4, PDRF 6	PASS	0	0	PASS	PASS	0 / 69	PASS	PASS	0
LD35791492.las	LAS 1.4, PDRF 6	PASS	0	0	PASS	PASS	0 / 69	PASS	PASS	0
LD35791495.las	LAS 1.4, PDRF 6	PASS	0	0	PASS	PASS	0 / 69	PASS	PASS	0
LD35791498.las	LAS 1.4, PDRF 6	PASS	0	0	PASS	PASS	0 / 69	PASS	PASS	0
LD35791501.las	LAS 1.4, PDRF 6	PASS	0	0	PASS	PASS	0 / 69	PASS	PASS	0
LD35791504.las	LAS 1.4, PDRF 6	PASS	0	0	PASS	PASS	0 / 69	PASS	PASS	0
LD35791507.las	LAS 1.4, PDRF 6	PASS	0	0	PASS	PASS	0 / 69	PASS	PASS	0
LD35791510.las	LAS 1.4, PDRF 6	PASS	0	0	PASS	PASS	0 / 69	PASS	PASS	0
LD35791513.las	LAS 1.4, PDRF 6	PASS	0	0	PASS	PASS	0 / 69	PASS	PASS	0
LD35791516.las	LAS 1.4, PDRF 6	PASS	0	0	PASS	PASS	0 / 69	PASS	PASS	0
LD35791519.las	LAS 1.4, PDRF 6	PASS	0	0	PASS	PASS	0 / 69	PASS	PASS	0
LD35791522.las	LAS 1.4, PDRF 6	PASS	0	0	PASS	PASS	0 / 69	PASS	PASS	0
LD35791525.las	LAS 1.4, PDRF 6	PASS	0	0	PASS	PASS	0 / 69	PASS	PASS	0
LD35791528.las	LAS 1.4, PDRF 6	PASS	0	0	PASS	PASS	0 / 69	PASS	PASS	0
LD35791531.las	LAS 1.4, PDRF 6	PASS	0	0	PASS	PASS	0 / 69	PASS	PASS	0
LD35791534.las	LAS 1.4, PDRF 6	PASS	0	0	PASS	PASS	0 / 69	PASS	PASS	0
LD35791537.las	LAS 1.4, PDRF 6	PASS	0	0	PASS	PASS	0 / 69	PASS	PASS	0
LD35791540.las	LAS 1.4, PDRF 6	PASS	0	0	PASS	PASS	0 / 69	PASS	PASS	0
LD35791543.las	LAS 1.4, PDRF 6	PASS	0	0	PASS	PASS	0 / 69	PASS	PASS	0
LD35791546.las	LAS 1.4, PDRF 6	PASS	0	0	PASS	PASS	0 / 69	PASS	PASS	0
LD35791549.las	LAS 1.4, PDRF 6	PASS	0	0	PASS	PASS	0 / 69	PASS	PASS	0
LD35791552.las	LAS 1.4, PDRF 6	PASS	0	0	PASS	PASS	0 / 69	PASS	PASS	0
LD35791555.las	LAS 1.4, PDRF 6	PASS	0	0	PASS	PASS	0 / 69	PASS	PASS	0
LD35791558.las	LAS 1.4, PDRF 6	PASS	0	0	PASS	PASS	0 / 69	PASS	PASS	0
LD35791561.las	LAS 1.4, PDRF 6	PASS	0	0	PASS	PASS	0 / 69	PASS	PASS	0
LD35791564.las	LAS 1.4, PDRF 6	PASS	0	0	PASS	PASS	0 / 69	PASS	PASS	0
LD35791567.las	LAS 1.4, PDRF 6	PASS	0	0	PASS	PASS	0 / 69	PASS	PASS	0
LD35791570.las	LAS 1.4, PDRF 6	PASS	0	0	PASS	PASS	0 / 69	PASS	PASS	0
LD35791573.las	LAS 1.4, PDRF 6	PASS	0	0	PASS	PASS	0 / 69	PASS	PASS	0
LD35791576.las	LAS 1.4, PDRF 6	PASS	0	0	PASS	PASS	0 / 69	PASS	PASS	0
LD35791579.las	LAS 1.4, PDRF 6	PASS	0	0	PASS	PASS	0 / 69	PASS	PASS	0
LD35791582.las	LAS 1.4, PDRF 6	PASS	0	0	PASS	PASS	0 / 69	PASS	PASS	0
LD35791585.las	LAS 1.4, PDRF 6	PASS	0	0	PASS	PASS	0 / 69	PASS	PASS	0
LD35791588.las	LAS 1.4, PDRF 6	PASS	0	0	PASS	PASS	0 / 69	PASS	PASS	0
LD35791591.las	LAS 1.4, PDRF 6	PASS	0	0	PASS	PASS	0 / 69	PASS	PASS	0
LD35791594.las	LAS 1.4, PDRF 6	PASS	0	0	PASS	PASS	0 / 69	PASS	PASS	0
LD35791597.las	LAS 1.4, PDRF 6	PASS	0	0	PASS	PASS	0 / 69	PASS	PASS	0
LD35791600.las	LAS 1.4, PDRF 6	PASS	0	0	PASS	PASS	0 / 69	PASS	PASS	0
LD35791603.las	LAS 1.4, PDRF 6	PASS	0	0	PASS	PASS	0 / 69	PASS	PASS	0
LD35791606.las	LAS 1.4, PDRF 6	PASS	0	0	PASS	PASS	0 / 69	PASS	PASS	0
LD35791609.las	LAS 1.4, PDRF 6	PASS	0	0	PASS	PASS	0 / 69	PASS	PASS	0

DPH-1.1 Report on ASPRS LAS File Format (Tiled Data) - Compliance - continued

File	LAS Version/PDRF	System ID	Legacy Point Count	Legacy Return Counts	File Source ID	Global Encoding	VLRs / EVLRs	WKT	Intensity	Point Count with Bad Return Info
LD35791612.las	LAS 1.4, PDRF 6	PASS	0	0	PASS	PASS	0 / 69	PASS	PASS	0
LD35821339.las	LAS 1.4, PDRF 6	PASS	0	0	PASS	PASS	0 / 9	PASS	PASS	0
LD35821342.las	LAS 1.4, PDRF 6	PASS	0	0	PASS	PASS	0 / 69	PASS	PASS	0
LD35821345.las	LAS 1.4, PDRF 6	PASS	0	0	PASS	PASS	0 / 69	PASS	PASS	0
LD35821348.las	LAS 1.4, PDRF 6	PASS	0	0	PASS	PASS	0 / 69	PASS	PASS	0
LD35821351.las	LAS 1.4, PDRF 6	PASS	0	0	PASS	PASS	0 / 69	PASS	PASS	0
LD35821354.las	LAS 1.4, PDRF 6	PASS	0	0	PASS	PASS	0 / 69	PASS	PASS	0
LD35821357.las	LAS 1.4, PDRF 6	PASS	0	0	PASS	PASS	0 / 69	PASS	PASS	0
LD35821360.las	LAS 1.4, PDRF 6	PASS	0	0	PASS	PASS	0 / 69	PASS	PASS	0
LD35821363.las	LAS 1.4, PDRF 6	PASS	0	0	PASS	PASS	0 / 69	PASS	PASS	0
LD35821366.las	LAS 1.4, PDRF 6	PASS	0	0	PASS	PASS	0 / 69	PASS	PASS	0
LD35821369.las	LAS 1.4, PDRF 6	PASS	0	0	PASS	PASS	0 / 69	PASS	PASS	0
LD35821372.las	LAS 1.4, PDRF 6	PASS	0	0	PASS	PASS	0 / 69	PASS	PASS	0
LD35821375.las	LAS 1.4, PDRF 6	PASS	0	0	PASS	PASS	0 / 69	PASS	PASS	0
LD35821378.las	LAS 1.4, PDRF 6	PASS	0	0	PASS	PASS	0 / 69	PASS	PASS	0
LD35821381.las	LAS 1.4, PDRF 6	PASS	0	0	PASS	PASS	0 / 69	PASS	PASS	0
LD35821384.las	LAS 1.4, PDRF 6	PASS	0	0	PASS	PASS	0 / 69	PASS	PASS	0
LD35821387.las	LAS 1.4, PDRF 6	PASS	0	0	PASS	PASS	0 / 69	PASS	PASS	0
LD35821390.las	LAS 1.4, PDRF 6	PASS	0	0	PASS	PASS	0 / 69	PASS	PASS	0
LD35821393.las	LAS 1.4, PDRF 6	PASS	0	0	PASS	PASS	0 / 69	PASS	PASS	0
LD35821396.las	LAS 1.4, PDRF 6	PASS	0	0	PASS	PASS	0 / 69	PASS	PASS	0
LD35821399.las	LAS 1.4, PDRF 6	PASS	0	0	PASS	PASS	0 / 69	PASS	PASS	0
LD35821402.las	LAS 1.4, PDRF 6	PASS	0	0	PASS	PASS	0 / 69	PASS	PASS	0
LD35821405.las	LAS 1.4, PDRF 6	PASS	0	0	PASS	PASS	0 / 69	PASS	PASS	0
LD35821408.las	LAS 1.4, PDRF 6	PASS	0	0	PASS	PASS	0 / 69	PASS	PASS	0
LD35821411.las	LAS 1.4, PDRF 6	PASS	0	0	PASS	PASS	0 / 69	PASS	PASS	0
LD35821414.las	LAS 1.4, PDRF 6	PASS	0	0	PASS	PASS	0 / 69	PASS	PASS	0
LD35821417.las	LAS 1.4, PDRF 6	PASS	0	0	PASS	PASS	0 / 69	PASS	PASS	0
LD35821420.las	LAS 1.4, PDRF 6	PASS	0	0	PASS	PASS	0 / 69	PASS	PASS	0
LD35821423.las	LAS 1.4, PDRF 6	PASS	0	0	PASS	PASS	0 / 69	PASS	PASS	0
LD35821426.las	LAS 1.4, PDRF 6	PASS	0	0	PASS	PASS	0 / 69	PASS	PASS	0
LD35821429.las	LAS 1.4, PDRF 6	PASS	0	0	PASS	PASS	0 / 69	PASS	PASS	0
LD35821432.las	LAS 1.4, PDRF 6	PASS	0	0	PASS	PASS	0 / 69	PASS	PASS	0
LD35821435.las	LAS 1.4, PDRF 6	PASS	0	0	PASS	PASS	0 / 69	PASS	PASS	0
LD35821438.las	LAS 1.4, PDRF 6	PASS	0	0	PASS	PASS	0 / 69	PASS	PASS	0
LD35821441.las	LAS 1.4, PDRF 6	PASS	0	0	PASS	PASS	0 / 69	PASS	PASS	0
LD35821444.las	LAS 1.4, PDRF 6	PASS	0	0	PASS	PASS	0 / 69	PASS	PASS	0
LD35821447.las	LAS 1.4, PDRF 6	PASS	0	0	PASS	PASS	0 / 69	PASS	PASS	0
LD35821450.las	LAS 1.4, PDRF 6	PASS	0	0	PASS	PASS	0 / 69	PASS	PASS	0
LD35821453.las	LAS 1.4, PDRF 6	PASS	0	0	PASS	PASS	0 / 69	PASS	PASS	0
LD35821456.las	LAS 1.4, PDRF 6	PASS	0	0	PASS	PASS	0 / 69	PASS	PASS	0
LD35821459.las	LAS 1.4, PDRF 6	PASS	0	0	PASS	PASS	0 / 69	PASS	PASS	0
LD35821462.las	LAS 1.4, PDRF 6	PASS	0	0	PASS	PASS	0 / 69	PASS	PASS	0
LD35821465.las	LAS 1.4, PDRF 6	PASS	0	0	PASS	PASS	0 / 69	PASS	PASS	0
LD35821468.las	LAS 1.4, PDRF 6	PASS	0	0	PASS	PASS	0 / 69	PASS	PASS	0
LD35821471.las	LAS 1.4, PDRF 6	PASS	0	0	PASS	PASS	0 / 69	PASS	PASS	0
LD35821474.las	LAS 1.4, PDRF 6	PASS	0	0	PASS	PASS	0 / 69	PASS	PASS	0
LD35821477.las	LAS 1.4, PDRF 6	PASS	0	0	PASS	PASS	0 / 69	PASS	PASS	0
LD35821480.las	LAS 1.4, PDRF 6	PASS	0	0	PASS	PASS	0 / 69	PASS	PASS	0

DPH-1.1 Report on ASPRS LAS File Format (Tiled Data) - Compliance - continued

File	LAS Version/PDRF	System ID	Legacy Point Count	Legacy Return Counts	File Source ID	Global Encoding	VLRs / EVLRs	WKT	Intensity	Point Count with Bad Return Info
LD35821483.las	LAS 1.4, PDRF 6	PASS	0	0	PASS	PASS	0 / 69	PASS	PASS	0
LD35821486.las	LAS 1.4, PDRF 6	PASS	0	0	PASS	PASS	0 / 69	PASS	PASS	0
LD35821489.las	LAS 1.4, PDRF 6	PASS	0	0	PASS	PASS	0 / 69	PASS	PASS	0
LD35821492.las	LAS 1.4, PDRF 6	PASS	0	0	PASS	PASS	0 / 69	PASS	PASS	0
LD35821495.las	LAS 1.4, PDRF 6	PASS	0	0	PASS	PASS	0 / 69	PASS	PASS	0
LD35821498.las	LAS 1.4, PDRF 6	PASS	0	0	PASS	PASS	0 / 69	PASS	PASS	0
LD35821501.las	LAS 1.4, PDRF 6	PASS	0	0	PASS	PASS	0 / 69	PASS	PASS	0
LD35821504.las	LAS 1.4, PDRF 6	PASS	0	0	PASS	PASS	0 / 69	PASS	PASS	0
LD35821507.las	LAS 1.4, PDRF 6	PASS	0	0	PASS	PASS	0 / 69	PASS	PASS	0
LD35821510.las	LAS 1.4, PDRF 6	PASS	0	0	PASS	PASS	0 / 69	PASS	PASS	0
LD35821513.las	LAS 1.4, PDRF 6	PASS	0	0	PASS	PASS	0 / 69	PASS	PASS	0
LD35821516.las	LAS 1.4, PDRF 6	PASS	0	0	PASS	PASS	0 / 69	PASS	PASS	0
LD35821519.las	LAS 1.4, PDRF 6	PASS	0	0	PASS	PASS	0 / 69	PASS	PASS	0
LD35821522.las	LAS 1.4, PDRF 6	PASS	0	0	PASS	PASS	0 / 69	PASS	PASS	0
LD35821525.las	LAS 1.4, PDRF 6	PASS	0	0	PASS	PASS	0 / 69	PASS	PASS	0
LD35821528.las	LAS 1.4, PDRF 6	PASS	0	0	PASS	PASS	0 / 69	PASS	PASS	0
LD35821531.las	LAS 1.4, PDRF 6	PASS	0	0	PASS	PASS	0 / 69	PASS	PASS	0
LD35821534.las	LAS 1.4, PDRF 6	PASS	0	0	PASS	PASS	0 / 69	PASS	PASS	0
LD35821537.las	LAS 1.4, PDRF 6	PASS	0	0	PASS	PASS	0 / 69	PASS	PASS	0
LD35821540.las	LAS 1.4, PDRF 6	PASS	0	0	PASS	PASS	0 / 69	PASS	PASS	0
LD35821543.las	LAS 1.4, PDRF 6	PASS	0	0	PASS	PASS	0 / 69	PASS	PASS	0
LD35821546.las	LAS 1.4, PDRF 6	PASS	0	0	PASS	PASS	0 / 69	PASS	PASS	0
LD35821549.las	LAS 1.4, PDRF 6	PASS	0	0	PASS	PASS	0 / 69	PASS	PASS	0
LD35821552.las	LAS 1.4, PDRF 6	PASS	0	0	PASS	PASS	0 / 69	PASS	PASS	0
LD35821555.las	LAS 1.4, PDRF 6	PASS	0	0	PASS	PASS	0 / 69	PASS	PASS	0
LD35821558.las	LAS 1.4, PDRF 6	PASS	0	0	PASS	PASS	0 / 69	PASS	PASS	0
LD35821561.las	LAS 1.4, PDRF 6	PASS	0	0	PASS	PASS	0 / 69	PASS	PASS	0
LD35821564.las	LAS 1.4, PDRF 6	PASS	0	0	PASS	PASS	0 / 69	PASS	PASS	0
LD35821567.las	LAS 1.4, PDRF 6	PASS	0	0	PASS	PASS	0 / 69	PASS	PASS	0
LD35821570.las	LAS 1.4, PDRF 6	PASS	0	0	PASS	PASS	0 / 69	PASS	PASS	0
LD35821573.las	LAS 1.4, PDRF 6	PASS	0	0	PASS	PASS	0 / 69	PASS	PASS	0
LD35821576.las	LAS 1.4, PDRF 6	PASS	0	0	PASS	PASS	0 / 69	PASS	PASS	0
LD35821579.las	LAS 1.4, PDRF 6	PASS	0	0	PASS	PASS	0 / 69	PASS	PASS	0
LD35821582.las	LAS 1.4, PDRF 6	PASS	0	0	PASS	PASS	0 / 69	PASS	PASS	0
LD35821585.las	LAS 1.4, PDRF 6	PASS	0	0	PASS	PASS	0 / 69	PASS	PASS	0
LD35821588.las	LAS 1.4, PDRF 6	PASS	0	0	PASS	PASS	0 / 69	PASS	PASS	0
LD35821591.las	LAS 1.4, PDRF 6	PASS	0	0	PASS	PASS	0 / 69	PASS	PASS	0
LD35821594.las	LAS 1.4, PDRF 6	PASS	0	0	PASS	PASS	0 / 69	PASS	PASS	0
LD35821597.las	LAS 1.4, PDRF 6	PASS	0	0	PASS	PASS	0 / 69	PASS	PASS	0
LD35821600.las	LAS 1.4, PDRF 6	PASS	0	0	PASS	PASS	0 / 69	PASS	PASS	0
LD35821603.las	LAS 1.4, PDRF 6	PASS	0	0	PASS	PASS	0 / 69	PASS	PASS	0
LD35821606.las	LAS 1.4, PDRF 6	PASS	0	0	PASS	PASS	0 / 69	PASS	PASS	0
LD35821609.las	LAS 1.4, PDRF 6	PASS	0	0	PASS	PASS	0 / 69	PASS	PASS	0
LD35821612.las	LAS 1.4, PDRF 6	PASS	0	0	PASS	PASS	0 / 69	PASS	PASS	0
LD35851339.las	LAS 1.4, PDRF 6	PASS	0	0	PASS	PASS	0 / 21	PASS	PASS	0
LD35851342.las	LAS 1.4, PDRF 6	PASS	0	0	PASS	PASS	0 / 69	PASS	PASS	0
LD35851345.las	LAS 1.4, PDRF 6	PASS	0	0	PASS	PASS	0 / 69	PASS	PASS	0
LD35851348.las	LAS 1.4, PDRF 6	PASS	0	0	PASS	PASS	0 / 69	PASS	PASS	0
LD35851351.las	LAS 1.4, PDRF 6	PASS	0	0	PASS	PASS	0 / 69	PASS	PASS	0

DPH-1.1 Report on ASPRS LAS File Format (Tiled Data) - Compliance - continued

File	LAS Version/PDRF	System ID	Legacy Point Count	Legacy Return Counts	File Source ID	Global Encoding	VLRs / EVLRs	WKT	Intensity	Point Count with Bad Return Info
LD35851354.las	LAS 1.4, PDRF 6	PASS	0	0	PASS	PASS	0 / 69	PASS	PASS	0
LD35851357.las	LAS 1.4, PDRF 6	PASS	0	0	PASS	PASS	0 / 69	PASS	PASS	0
LD35851360.las	LAS 1.4, PDRF 6	PASS	0	0	PASS	PASS	0 / 69	PASS	PASS	0
LD35851363.las	LAS 1.4, PDRF 6	PASS	0	0	PASS	PASS	0 / 69	PASS	PASS	0
LD35851366.las	LAS 1.4, PDRF 6	PASS	0	0	PASS	PASS	0 / 69	PASS	PASS	0
LD35851369.las	LAS 1.4, PDRF 6	PASS	0	0	PASS	PASS	0 / 69	PASS	PASS	0
LD35851372.las	LAS 1.4, PDRF 6	PASS	0	0	PASS	PASS	0 / 69	PASS	PASS	0
LD35851375.las	LAS 1.4, PDRF 6	PASS	0	0	PASS	PASS	0 / 69	PASS	PASS	0
LD35851378.las	LAS 1.4, PDRF 6	PASS	0	0	PASS	PASS	0 / 69	PASS	PASS	0
LD35851381.las	LAS 1.4, PDRF 6	PASS	0	0	PASS	PASS	0 / 69	PASS	PASS	0
LD35851384.las	LAS 1.4, PDRF 6	PASS	0	0	PASS	PASS	0 / 69	PASS	PASS	0
LD35851387.las	LAS 1.4, PDRF 6	PASS	0	0	PASS	PASS	0 / 69	PASS	PASS	0
LD35851390.las	LAS 1.4, PDRF 6	PASS	0	0	PASS	PASS	0 / 69	PASS	PASS	0
LD35851393.las	LAS 1.4, PDRF 6	PASS	0	0	PASS	PASS	0 / 69	PASS	PASS	0
LD35851396.las	LAS 1.4, PDRF 6	PASS	0	0	PASS	PASS	0 / 69	PASS	PASS	0
LD35851399.las	LAS 1.4, PDRF 6	PASS	0	0	PASS	PASS	0 / 69	PASS	PASS	0
LD35851402.las	LAS 1.4, PDRF 6	PASS	0	0	PASS	PASS	0 / 69	PASS	PASS	0
LD35851405.las	LAS 1.4, PDRF 6	PASS	0	0	PASS	PASS	0 / 69	PASS	PASS	0
LD35851408.las	LAS 1.4, PDRF 6	PASS	0	0	PASS	PASS	0 / 69	PASS	PASS	0
LD35851411.las	LAS 1.4, PDRF 6	PASS	0	0	PASS	PASS	0 / 69	PASS	PASS	0
LD35851414.las	LAS 1.4, PDRF 6	PASS	0	0	PASS	PASS	0 / 69	PASS	PASS	0
LD35851417.las	LAS 1.4, PDRF 6	PASS	0	0	PASS	PASS	0 / 69	PASS	PASS	0
LD35851420.las	LAS 1.4, PDRF 6	PASS	0	0	PASS	PASS	0 / 69	PASS	PASS	0
LD35851423.las	LAS 1.4, PDRF 6	PASS	0	0	PASS	PASS	0 / 69	PASS	PASS	0
LD35851426.las	LAS 1.4, PDRF 6	PASS	0	0	PASS	PASS	0 / 69	PASS	PASS	0
LD35851429.las	LAS 1.4, PDRF 6	PASS	0	0	PASS	PASS	0 / 69	PASS	PASS	0
LD35851432.las	LAS 1.4, PDRF 6	PASS	0	0	PASS	PASS	0 / 69	PASS	PASS	0
LD35851435.las	LAS 1.4, PDRF 6	PASS	0	0	PASS	PASS	0 / 69	PASS	PASS	0
LD35851438.las	LAS 1.4, PDRF 6	PASS	0	0	PASS	PASS	0 / 69	PASS	PASS	0
LD35851441.las	LAS 1.4, PDRF 6	PASS	0	0	PASS	PASS	0 / 69	PASS	PASS	0
LD35851444.las	LAS 1.4, PDRF 6	PASS	0	0	PASS	PASS	0 / 69	PASS	PASS	0
LD35851447.las	LAS 1.4, PDRF 6	PASS	0	0	PASS	PASS	0 / 69	PASS	PASS	0
LD35851450.las	LAS 1.4, PDRF 6	PASS	0	0	PASS	PASS	0 / 69	PASS	PASS	0
LD35851453.las	LAS 1.4, PDRF 6	PASS	0	0	PASS	PASS	0 / 69	PASS	PASS	0
LD35851456.las	LAS 1.4, PDRF 6	PASS	0	0	PASS	PASS	0 / 69	PASS	PASS	0
LD35851459.las	LAS 1.4, PDRF 6	PASS	0	0	PASS	PASS	0 / 69	PASS	PASS	0
LD35851462.las	LAS 1.4, PDRF 6	PASS	0	0	PASS	PASS	0 / 69	PASS	PASS	0
LD35851465.las	LAS 1.4, PDRF 6	PASS	0	0	PASS	PASS	0 / 69	PASS	PASS	0
LD35851468.las	LAS 1.4, PDRF 6	PASS	0	0	PASS	PASS	0 / 69	PASS	PASS	0
LD35851471.las	LAS 1.4, PDRF 6	PASS	0	0	PASS	PASS	0 / 69	PASS	PASS	0
LD35851474.las	LAS 1.4, PDRF 6	PASS	0	0	PASS	PASS	0 / 69	PASS	PASS	0
LD35851477.las	LAS 1.4, PDRF 6	PASS	0	0	PASS	PASS	0 / 69	PASS	PASS	0
LD35851480.las	LAS 1.4, PDRF 6	PASS	0	0	PASS	PASS	0 / 69	PASS	PASS	0
LD35851483.las	LAS 1.4, PDRF 6	PASS	0	0	PASS	PASS	0 / 69	PASS	PASS	0
LD35851486.las	LAS 1.4, PDRF 6	PASS	0	0	PASS	PASS	0 / 69	PASS	PASS	0
LD35851489.las	LAS 1.4, PDRF 6	PASS	0	0	PASS	PASS	0 / 69	PASS	PASS	0
LD35851492.las	LAS 1.4, PDRF 6	PASS	0	0	PASS	PASS	0 / 69	PASS	PASS	0
LD35851495.las	LAS 1.4, PDRF 6	PASS	0	0	PASS	PASS	0 / 69	PASS	PASS	0
LD35851498.las	LAS 1.4, PDRF 6	PASS	0	0	PASS	PASS	0 / 69	PASS	PASS	0

DPH-1.1 Report on ASPRS LAS File Format (Tiled Data) - Compliance - continued

File	LAS Version/PDRF	System ID	Legacy Point Count	Legacy Return Counts	File Source ID	Global Encoding	VLRs / EVLRs	WKT	Intensity	Point Count with Bad Return Info
LD35851501.las	LAS 1.4, PDRF 6	PASS	0	0	PASS	PASS	0 / 69	PASS	PASS	0
LD35851504.las	LAS 1.4, PDRF 6	PASS	0	0	PASS	PASS	0 / 69	PASS	PASS	0
LD35851507.las	LAS 1.4, PDRF 6	PASS	0	0	PASS	PASS	0 / 69	PASS	PASS	0
LD35851510.las	LAS 1.4, PDRF 6	PASS	0	0	PASS	PASS	0 / 69	PASS	PASS	0
LD35851513.las	LAS 1.4, PDRF 6	PASS	0	0	PASS	PASS	0 / 69	PASS	PASS	0
LD35851516.las	LAS 1.4, PDRF 6	PASS	0	0	PASS	PASS	0 / 69	PASS	PASS	0
LD35851519.las	LAS 1.4, PDRF 6	PASS	0	0	PASS	PASS	0 / 69	PASS	PASS	0
LD35851522.las	LAS 1.4, PDRF 6	PASS	0	0	PASS	PASS	0 / 69	PASS	PASS	0
LD35851525.las	LAS 1.4, PDRF 6	PASS	0	0	PASS	PASS	0 / 69	PASS	PASS	0
LD35851528.las	LAS 1.4, PDRF 6	PASS	0	0	PASS	PASS	0 / 69	PASS	PASS	0
LD35851531.las	LAS 1.4, PDRF 6	PASS	0	0	PASS	PASS	0 / 69	PASS	PASS	0
LD35851534.las	LAS 1.4, PDRF 6	PASS	0	0	PASS	PASS	0 / 69	PASS	PASS	0
LD35851537.las	LAS 1.4, PDRF 6	PASS	0	0	PASS	PASS	0 / 69	PASS	PASS	0
LD35851540.las	LAS 1.4, PDRF 6	PASS	0	0	PASS	PASS	0 / 69	PASS	PASS	0
LD35851543.las	LAS 1.4, PDRF 6	PASS	0	0	PASS	PASS	0 / 69	PASS	PASS	0
LD35851546.las	LAS 1.4, PDRF 6	PASS	0	0	PASS	PASS	0 / 69	PASS	PASS	0
LD35851549.las	LAS 1.4, PDRF 6	PASS	0	0	PASS	PASS	0 / 69	PASS	PASS	0
LD35851552.las	LAS 1.4, PDRF 6	PASS	0	0	PASS	PASS	0 / 69	PASS	PASS	0
LD35851555.las	LAS 1.4, PDRF 6	PASS	0	0	PASS	PASS	0 / 69	PASS	PASS	0
LD35851558.las	LAS 1.4, PDRF 6	PASS	0	0	PASS	PASS	0 / 69	PASS	PASS	0
LD35851561.las	LAS 1.4, PDRF 6	PASS	0	0	PASS	PASS	0 / 69	PASS	PASS	0
LD35851564.las	LAS 1.4, PDRF 6	PASS	0	0	PASS	PASS	0 / 69	PASS	PASS	0
LD35851567.las	LAS 1.4, PDRF 6	PASS	0	0	PASS	PASS	0 / 69	PASS	PASS	0
LD35851570.las	LAS 1.4, PDRF 6	PASS	0	0	PASS	PASS	0 / 69	PASS	PASS	0
LD35851573.las	LAS 1.4, PDRF 6	PASS	0	0	PASS	PASS	0 / 69	PASS	PASS	0
LD35851576.las	LAS 1.4, PDRF 6	PASS	0	0	PASS	PASS	0 / 69	PASS	PASS	0
LD35851579.las	LAS 1.4, PDRF 6	PASS	0	0	PASS	PASS	0 / 69	PASS	PASS	0
LD35851582.las	LAS 1.4, PDRF 6	PASS	0	0	PASS	PASS	0 / 69	PASS	PASS	0
LD35851585.las	LAS 1.4, PDRF 6	PASS	0	0	PASS	PASS	0 / 69	PASS	PASS	0
LD35851588.las	LAS 1.4, PDRF 6	PASS	0	0	PASS	PASS	0 / 69	PASS	PASS	0
LD35851591.las	LAS 1.4, PDRF 6	PASS	0	0	PASS	PASS	0 / 69	PASS	PASS	0
LD35851594.las	LAS 1.4, PDRF 6	PASS	0	0	PASS	PASS	0 / 69	PASS	PASS	0
LD35851597.las	LAS 1.4, PDRF 6	PASS	0	0	PASS	PASS	0 / 69	PASS	PASS	0
LD35851600.las	LAS 1.4, PDRF 6	PASS	0	0	PASS	PASS	0 / 69	PASS	PASS	0
LD35851603.las	LAS 1.4, PDRF 6	PASS	0	0	PASS	PASS	0 / 69	PASS	PASS	0
LD35851606.las	LAS 1.4, PDRF 6	PASS	0	0	PASS	PASS	0 / 69	PASS	PASS	0
LD35851609.las	LAS 1.4, PDRF 6	PASS	0	0	PASS	PASS	0 / 69	PASS	PASS	0
LD35851612.las	LAS 1.4, PDRF 6	PASS	0	0	PASS	PASS	0 / 69	PASS	PASS	0
LD35881339.las	LAS 1.4, PDRF 6	PASS	0	0	PASS	PASS	0 / 9	PASS	PASS	0
LD35881342.las	LAS 1.4, PDRF 6	PASS	0	0	PASS	PASS	0 / 69	PASS	PASS	0
LD35881345.las	LAS 1.4, PDRF 6	PASS	0	0	PASS	PASS	0 / 69	PASS	PASS	0
LD35881348.las	LAS 1.4, PDRF 6	PASS	0	0	PASS	PASS	0 / 69	PASS	PASS	0
LD35881351.las	LAS 1.4, PDRF 6	PASS	0	0	PASS	PASS	0 / 69	PASS	PASS	0
LD35881354.las	LAS 1.4, PDRF 6	PASS	0	0	PASS	PASS	0 / 69	PASS	PASS	0
LD35881357.las	LAS 1.4, PDRF 6	PASS	0	0	PASS	PASS	0 / 69	PASS	PASS	0
LD35881360.las	LAS 1.4, PDRF 6	PASS	0	0	PASS	PASS	0 / 69	PASS	PASS	0
LD35881363.las	LAS 1.4, PDRF 6	PASS	0	0	PASS	PASS	0 / 69	PASS	PASS	0
LD35881366.las	LAS 1.4, PDRF 6	PASS	0	0	PASS	PASS	0 / 69	PASS	PASS	0
LD35881369.las	LAS 1.4, PDRF 6	PASS	0	0	PASS	PASS	0 / 69	PASS	PASS	0

DPH-1.1 Report on ASPRS LAS File Format (Tiled Data) - Compliance - continued

File	LAS Version/PDRF	System ID	Legacy Point Count	Legacy Return Counts	File Source ID	Global Encoding	VLRs / EVLRs	WKT	Intensity	Point Count with Bad Return Info
LD35881372.las	LAS 1.4, PDRF 6	PASS	0	0	PASS	PASS	0 / 69	PASS	PASS	0
LD35881375.las	LAS 1.4, PDRF 6	PASS	0	0	PASS	PASS	0 / 69	PASS	PASS	0
LD35881378.las	LAS 1.4, PDRF 6	PASS	0	0	PASS	PASS	0 / 69	PASS	PASS	0
LD35881381.las	LAS 1.4, PDRF 6	PASS	0	0	PASS	PASS	0 / 69	PASS	PASS	0
LD35881384.las	LAS 1.4, PDRF 6	PASS	0	0	PASS	PASS	0 / 69	PASS	PASS	0
LD35881387.las	LAS 1.4, PDRF 6	PASS	0	0	PASS	PASS	0 / 69	PASS	PASS	0
LD35881390.las	LAS 1.4, PDRF 6	PASS	0	0	PASS	PASS	0 / 69	PASS	PASS	0
LD35881393.las	LAS 1.4, PDRF 6	PASS	0	0	PASS	PASS	0 / 69	PASS	PASS	0
LD35881396.las	LAS 1.4, PDRF 6	PASS	0	0	PASS	PASS	0 / 21	PASS	PASS	0
LD35881399.las	LAS 1.4, PDRF 6	PASS	0	0	PASS	PASS	0 / 21	PASS	PASS	0
LD35881402.las	LAS 1.4, PDRF 6	PASS	0	0	PASS	PASS	0 / 21	PASS	PASS	0
LD35881405.las	LAS 1.4, PDRF 6	PASS	0	0	PASS	PASS	0 / 69	PASS	PASS	0
LD35881408.las	LAS 1.4, PDRF 6	PASS	0	0	PASS	PASS	0 / 69	PASS	PASS	0
LD35881411.las	LAS 1.4, PDRF 6	PASS	0	0	PASS	PASS	0 / 69	PASS	PASS	0
LD35881414.las	LAS 1.4, PDRF 6	PASS	0	0	PASS	PASS	0 / 69	PASS	PASS	0
LD35881417.las	LAS 1.4, PDRF 6	PASS	0	0	PASS	PASS	0 / 69	PASS	PASS	0
LD35881420.las	LAS 1.4, PDRF 6	PASS	0	0	PASS	PASS	0 / 69	PASS	PASS	0
LD35881423.las	LAS 1.4, PDRF 6	PASS	0	0	PASS	PASS	0 / 69	PASS	PASS	0
LD35881426.las	LAS 1.4, PDRF 6	PASS	0	0	PASS	PASS	0 / 69	PASS	PASS	0
LD35881429.las	LAS 1.4, PDRF 6	PASS	0	0	PASS	PASS	0 / 69	PASS	PASS	0
LD35881432.las	LAS 1.4, PDRF 6	PASS	0	0	PASS	PASS	0 / 69	PASS	PASS	0
LD35881435.las	LAS 1.4, PDRF 6	PASS	0	0	PASS	PASS	0 / 69	PASS	PASS	0
LD35881438.las	LAS 1.4, PDRF 6	PASS	0	0	PASS	PASS	0 / 69	PASS	PASS	0
LD35881441.las	LAS 1.4, PDRF 6	PASS	0	0	PASS	PASS	0 / 69	PASS	PASS	0
LD35881444.las	LAS 1.4, PDRF 6	PASS	0	0	PASS	PASS	0 / 69	PASS	PASS	0
LD35881447.las	LAS 1.4, PDRF 6	PASS	0	0	PASS	PASS	0 / 69	PASS	PASS	0
LD35881450.las	LAS 1.4, PDRF 6	PASS	0	0	PASS	PASS	0 / 69	PASS	PASS	0
LD35881453.las	LAS 1.4, PDRF 6	PASS	0	0	PASS	PASS	0 / 69	PASS	PASS	0
LD35881456.las	LAS 1.4, PDRF 6	PASS	0	0	PASS	PASS	0 / 69	PASS	PASS	0
LD35881459.las	LAS 1.4, PDRF 6	PASS	0	0	PASS	PASS	0 / 69	PASS	PASS	0
LD35881462.las	LAS 1.4, PDRF 6	PASS	0	0	PASS	PASS	0 / 69	PASS	PASS	0
LD35881465.las	LAS 1.4, PDRF 6	PASS	0	0	PASS	PASS	0 / 69	PASS	PASS	0
LD35881468.las	LAS 1.4, PDRF 6	PASS	0	0	PASS	PASS	0 / 69	PASS	PASS	0
LD35881471.las	LAS 1.4, PDRF 6	PASS	0	0	PASS	PASS	0 / 69	PASS	PASS	0
LD35881474.las	LAS 1.4, PDRF 6	PASS	0	0	PASS	PASS	0 / 69	PASS	PASS	0
LD35881477.las	LAS 1.4, PDRF 6	PASS	0	0	PASS	PASS	0 / 69	PASS	PASS	0
LD35881480.las	LAS 1.4, PDRF 6	PASS	0	0	PASS	PASS	0 / 69	PASS	PASS	0
LD35881483.las	LAS 1.4, PDRF 6	PASS	0	0	PASS	PASS	0 / 69	PASS	PASS	0
LD35881486.las	LAS 1.4, PDRF 6	PASS	0	0	PASS	PASS	0 / 69	PASS	PASS	0
LD35881489.las	LAS 1.4, PDRF 6	PASS	0	0	PASS	PASS	0 / 69	PASS	PASS	0
LD35881492.las	LAS 1.4, PDRF 6	PASS	0	0	PASS	PASS	0 / 69	PASS	PASS	0
LD35881495.las	LAS 1.4, PDRF 6	PASS	0	0	PASS	PASS	0 / 69	PASS	PASS	0
LD35881498.las	LAS 1.4, PDRF 6	PASS	0	0	PASS	PASS	0 / 69	PASS	PASS	0
LD35881501.las	LAS 1.4, PDRF 6	PASS	0	0	PASS	PASS	0 / 69	PASS	PASS	0
LD35881504.las	LAS 1.4, PDRF 6	PASS	0	0	PASS	PASS	0 / 69	PASS	PASS	0
LD35881507.las	LAS 1.4, PDRF 6	PASS	0	0	PASS	PASS	0 / 69	PASS	PASS	0
LD35881510.las	LAS 1.4, PDRF 6	PASS	0	0	PASS	PASS	0 / 69	PASS	PASS	0
LD35881513.las	LAS 1.4, PDRF 6	PASS	0	0	PASS	PASS	0 / 69	PASS	PASS	0
LD35881516.las	LAS 1.4, PDRF 6	PASS	0	0	PASS	PASS	0 / 69	PASS	PASS	0

DPH-1.1 Report on ASPRS LAS File Format (Tiled Data) - Compliance - continued

File	LAS Version/PDRF	System ID	Legacy Point Count	Legacy Return Counts	File Source ID	Global Encoding	VLRs / EVLRs	WKT	Intensity	Point Count with Bad Return Info
LD35881519.las	LAS 1.4, PDRF 6	PASS	0	0	PASS	PASS	0 / 69	PASS	PASS	0
LD35881522.las	LAS 1.4, PDRF 6	PASS	0	0	PASS	PASS	0 / 69	PASS	PASS	0
LD35881525.las	LAS 1.4, PDRF 6	PASS	0	0	PASS	PASS	0 / 69	PASS	PASS	0
LD35881528.las	LAS 1.4, PDRF 6	PASS	0	0	PASS	PASS	0 / 69	PASS	PASS	0
LD35881531.las	LAS 1.4, PDRF 6	PASS	0	0	PASS	PASS	0 / 69	PASS	PASS	0
LD35881534.las	LAS 1.4, PDRF 6	PASS	0	0	PASS	PASS	0 / 69	PASS	PASS	0
LD35881537.las	LAS 1.4, PDRF 6	PASS	0	0	PASS	PASS	0 / 69	PASS	PASS	0
LD35881540.las	LAS 1.4, PDRF 6	PASS	0	0	PASS	PASS	0 / 69	PASS	PASS	0
LD35881543.las	LAS 1.4, PDRF 6	PASS	0	0	PASS	PASS	0 / 69	PASS	PASS	0
LD35881546.las	LAS 1.4, PDRF 6	PASS	0	0	PASS	PASS	0 / 69	PASS	PASS	0
LD35881549.las	LAS 1.4, PDRF 6	PASS	0	0	PASS	PASS	0 / 69	PASS	PASS	0
LD35881552.las	LAS 1.4, PDRF 6	PASS	0	0	PASS	PASS	0 / 69	PASS	PASS	0
LD35881555.las	LAS 1.4, PDRF 6	PASS	0	0	PASS	PASS	0 / 69	PASS	PASS	0
LD35881558.las	LAS 1.4, PDRF 6	PASS	0	0	PASS	PASS	0 / 69	PASS	PASS	0
LD35881561.las	LAS 1.4, PDRF 6	PASS	0	0	PASS	PASS	0 / 69	PASS	PASS	0
LD35881564.las	LAS 1.4, PDRF 6	PASS	0	0	PASS	PASS	0 / 69	PASS	PASS	0
LD35881567.las	LAS 1.4, PDRF 6	PASS	0	0	PASS	PASS	0 / 69	PASS	PASS	0
LD35881570.las	LAS 1.4, PDRF 6	PASS	0	0	PASS	PASS	0 / 69	PASS	PASS	0
LD35881573.las	LAS 1.4, PDRF 6	PASS	0	0	PASS	PASS	0 / 69	PASS	PASS	0
LD35881576.las	LAS 1.4, PDRF 6	PASS	0	0	PASS	PASS	0 / 69	PASS	PASS	0
LD35881579.las	LAS 1.4, PDRF 6	PASS	0	0	PASS	PASS	0 / 69	PASS	PASS	0
LD35881582.las	LAS 1.4, PDRF 6	PASS	0	0	PASS	PASS	0 / 69	PASS	PASS	0
LD35881585.las	LAS 1.4, PDRF 6	PASS	0	0	PASS	PASS	0 / 69	PASS	PASS	0
LD35881588.las	LAS 1.4, PDRF 6	PASS	0	0	PASS	PASS	0 / 69	PASS	PASS	0
LD35881591.las	LAS 1.4, PDRF 6	PASS	0	0	PASS	PASS	0 / 69	PASS	PASS	0
LD35881594.las	LAS 1.4, PDRF 6	PASS	0	0	PASS	PASS	0 / 69	PASS	PASS	0
LD35881597.las	LAS 1.4, PDRF 6	PASS	0	0	PASS	PASS	0 / 69	PASS	PASS	0
LD35881600.las	LAS 1.4, PDRF 6	PASS	0	0	PASS	PASS	0 / 69	PASS	PASS	0
LD35881603.las	LAS 1.4, PDRF 6	PASS	0	0	PASS	PASS	0 / 69	PASS	PASS	0
LD35881606.las	LAS 1.4, PDRF 6	PASS	0	0	PASS	PASS	0 / 69	PASS	PASS	0
LD35881609.las	LAS 1.4, PDRF 6	PASS	0	0	PASS	PASS	0 / 69	PASS	PASS	0
LD35881612.las	LAS 1.4, PDRF 6	PASS	0	0	PASS	PASS	0 / 69	PASS	PASS	0
LD35911339.las	LAS 1.4, PDRF 6	PASS	0	0	PASS	PASS	0 / 21	PASS	PASS	0
LD35911342.las	LAS 1.4, PDRF 6	PASS	0	0	PASS	PASS	0 / 69	PASS	PASS	0
LD35911345.las	LAS 1.4, PDRF 6	PASS	0	0	PASS	PASS	0 / 69	PASS	PASS	0
LD35911348.las	LAS 1.4, PDRF 6	PASS	0	0	PASS	PASS	0 / 69	PASS	PASS	0
LD35911351.las	LAS 1.4, PDRF 6	PASS	0	0	PASS	PASS	0 / 69	PASS	PASS	0
LD35911354.las	LAS 1.4, PDRF 6	PASS	0	0	PASS	PASS	0 / 69	PASS	PASS	0
LD35911357.las	LAS 1.4, PDRF 6	PASS	0	0	PASS	PASS	0 / 69	PASS	PASS	0
LD35911360.las	LAS 1.4, PDRF 6	PASS	0	0	PASS	PASS	0 / 69	PASS	PASS	0
LD35911363.las	LAS 1.4, PDRF 6	PASS	0	0	PASS	PASS	0 / 69	PASS	PASS	0
LD35911366.las	LAS 1.4, PDRF 6	PASS	0	0	PASS	PASS	0 / 69	PASS	PASS	0
LD35911369.las	LAS 1.4, PDRF 6	PASS	0	0	PASS	PASS	0 / 69	PASS	PASS	0
LD35911372.las	LAS 1.4, PDRF 6	PASS	0	0	PASS	PASS	0 / 69	PASS	PASS	0
LD35911375.las	LAS 1.4, PDRF 6	PASS	0	0	PASS	PASS	0 / 69	PASS	PASS	0
LD35911378.las	LAS 1.4, PDRF 6	PASS	0	0	PASS	PASS	0 / 69	PASS	PASS	0
LD35911381.las	LAS 1.4, PDRF 6	PASS	0	0	PASS	PASS	0 / 69	PASS	PASS	0
LD35911384.las	LAS 1.4, PDRF 6	PASS	0	0	PASS	PASS	0 / 69	PASS	PASS	0
LD35911387.las	LAS 1.4, PDRF 6	PASS	0	0	PASS	PASS	0 / 69	PASS	PASS	0

DPH-1.1 Report on ASPRS LAS File Format (Tiled Data) - Compliance - continued

File	LAS Version/PDRF	System ID	Legacy Point Count	Legacy Return Counts	File Source ID	Global Encoding	VLRs / EVLRs	WKT	Intensity	Point Count with Bad Return Info
LD35911390.las	LAS 1.4, PDRF 6	PASS	0	0	PASS	PASS	0 / 69	PASS	PASS	0
LD35911393.las	LAS 1.4, PDRF 6	PASS	0	0	PASS	PASS	0 / 69	PASS	PASS	0
LD35911396.las	LAS 1.4, PDRF 6	PASS	0	0	PASS	PASS	0 / 49	PASS	PASS	0
LD35911399.las	LAS 1.4, PDRF 6	PASS	0	0	PASS	PASS	0 / 8	PASS	PASS	0
LD35911402.las	LAS 1.4, PDRF 6	PASS	0	0	PASS	PASS	0 / 6	PASS	PASS	0
LD35911405.las	LAS 1.4, PDRF 6	PASS	0	0	PASS	PASS	0 / 65	PASS	PASS	0
LD35911408.las	LAS 1.4, PDRF 6	PASS	0	0	PASS	PASS	0 / 69	PASS	PASS	0
LD35911411.las	LAS 1.4, PDRF 6	PASS	0	0	PASS	PASS	0 / 69	PASS	PASS	0
LD35911414.las	LAS 1.4, PDRF 6	PASS	0	0	PASS	PASS	0 / 69	PASS	PASS	0
LD35911417.las	LAS 1.4, PDRF 6	PASS	0	0	PASS	PASS	0 / 69	PASS	PASS	0
LD35911420.las	LAS 1.4, PDRF 6	PASS	0	0	PASS	PASS	0 / 69	PASS	PASS	0
LD35911423.las	LAS 1.4, PDRF 6	PASS	0	0	PASS	PASS	0 / 69	PASS	PASS	0
LD35911426.las	LAS 1.4, PDRF 6	PASS	0	0	PASS	PASS	0 / 69	PASS	PASS	0
LD35911429.las	LAS 1.4, PDRF 6	PASS	0	0	PASS	PASS	0 / 69	PASS	PASS	0
LD35911432.las	LAS 1.4, PDRF 6	PASS	0	0	PASS	PASS	0 / 69	PASS	PASS	0
LD35911435.las	LAS 1.4, PDRF 6	PASS	0	0	PASS	PASS	0 / 69	PASS	PASS	0
LD35911438.las	LAS 1.4, PDRF 6	PASS	0	0	PASS	PASS	0 / 69	PASS	PASS	0
LD35911441.las	LAS 1.4, PDRF 6	PASS	0	0	PASS	PASS	0 / 69	PASS	PASS	0
LD35911444.las	LAS 1.4, PDRF 6	PASS	0	0	PASS	PASS	0 / 69	PASS	PASS	0
LD35911447.las	LAS 1.4, PDRF 6	PASS	0	0	PASS	PASS	0 / 69	PASS	PASS	0
LD35911450.las	LAS 1.4, PDRF 6	PASS	0	0	PASS	PASS	0 / 69	PASS	PASS	0
LD35911453.las	LAS 1.4, PDRF 6	PASS	0	0	PASS	PASS	0 / 69	PASS	PASS	0
LD35911456.las	LAS 1.4, PDRF 6	PASS	0	0	PASS	PASS	0 / 69	PASS	PASS	0
LD35911459.las	LAS 1.4, PDRF 6	PASS	0	0	PASS	PASS	0 / 69	PASS	PASS	0
LD35911462.las	LAS 1.4, PDRF 6	PASS	0	0	PASS	PASS	0 / 69	PASS	PASS	0
LD35911465.las	LAS 1.4, PDRF 6	PASS	0	0	PASS	PASS	0 / 69	PASS	PASS	0
LD35911468.las	LAS 1.4, PDRF 6	PASS	0	0	PASS	PASS	0 / 69	PASS	PASS	0
LD35911471.las	LAS 1.4, PDRF 6	PASS	0	0	PASS	PASS	0 / 69	PASS	PASS	0
LD35911474.las	LAS 1.4, PDRF 6	PASS	0	0	PASS	PASS	0 / 69	PASS	PASS	0
LD35911477.las	LAS 1.4, PDRF 6	PASS	0	0	PASS	PASS	0 / 69	PASS	PASS	0
LD35911480.las	LAS 1.4, PDRF 6	PASS	0	0	PASS	PASS	0 / 69	PASS	PASS	0
LD35911483.las	LAS 1.4, PDRF 6	PASS	0	0	PASS	PASS	0 / 69	PASS	PASS	0
LD35911486.las	LAS 1.4, PDRF 6	PASS	0	0	PASS	PASS	0 / 69	PASS	PASS	0
LD35911489.las	LAS 1.4, PDRF 6	PASS	0	0	PASS	PASS	0 / 69	PASS	PASS	0
LD35911492.las	LAS 1.4, PDRF 6	PASS	0	0	PASS	PASS	0 / 69	PASS	PASS	0
LD35911495.las	LAS 1.4, PDRF 6	PASS	0	0	PASS	PASS	0 / 69	PASS	PASS	0
LD35911498.las	LAS 1.4, PDRF 6	PASS	0	0	PASS	PASS	0 / 69	PASS	PASS	0
LD35911501.las	LAS 1.4, PDRF 6	PASS	0	0	PASS	PASS	0 / 69	PASS	PASS	0
LD35911504.las	LAS 1.4, PDRF 6	PASS	0	0	PASS	PASS	0 / 69	PASS	PASS	0
LD35911507.las	LAS 1.4, PDRF 6	PASS	0	0	PASS	PASS	0 / 69	PASS	PASS	0
LD35911510.las	LAS 1.4, PDRF 6	PASS	0	0	PASS	PASS	0 / 69	PASS	PASS	0
LD35911513.las	LAS 1.4, PDRF 6	PASS	0	0	PASS	PASS	0 / 69	PASS	PASS	0
LD35911516.las	LAS 1.4, PDRF 6	PASS	0	0	PASS	PASS	0 / 69	PASS	PASS	0
LD35911519.las	LAS 1.4, PDRF 6	PASS	0	0	PASS	PASS	0 / 69	PASS	PASS	0
LD35911522.las	LAS 1.4, PDRF 6	PASS	0	0	PASS	PASS	0 / 69	PASS	PASS	0
LD35911525.las	LAS 1.4, PDRF 6	PASS	0	0	PASS	PASS	0 / 69	PASS	PASS	0
LD35911528.las	LAS 1.4, PDRF 6	PASS	0	0	PASS	PASS	0 / 69	PASS	PASS	0
LD35911531.las	LAS 1.4, PDRF 6	PASS	0	0	PASS	PASS	0 / 69	PASS	PASS	0
LD35911534.las	LAS 1.4, PDRF 6	PASS	0	0	PASS	PASS	0 / 69	PASS	PASS	0

DPH-1.1 Report on ASPRS LAS File Format (Tiled Data) - Compliance - continued

File	LAS Version/PDRF	System ID	Legacy Point Count	Legacy Return Counts	File Source ID	Global Encoding	VLRs / EVLRs	WKT	Intensity	Point Count with Bad Return Info
LD35911537.las	LAS 1.4, PDRF 6	PASS	0	0	PASS	PASS	0 / 69	PASS	PASS	0
LD35911540.las	LAS 1.4, PDRF 6	PASS	0	0	PASS	PASS	0 / 69	PASS	PASS	0
LD35911543.las	LAS 1.4, PDRF 6	PASS	0	0	PASS	PASS	0 / 69	PASS	PASS	0
LD35911546.las	LAS 1.4, PDRF 6	PASS	0	0	PASS	PASS	0 / 69	PASS	PASS	0
LD35911549.las	LAS 1.4, PDRF 6	PASS	0	0	PASS	PASS	0 / 69	PASS	PASS	0
LD35911552.las	LAS 1.4, PDRF 6	PASS	0	0	PASS	PASS	0 / 69	PASS	PASS	0
LD35911555.las	LAS 1.4, PDRF 6	PASS	0	0	PASS	PASS	0 / 69	PASS	PASS	0
LD35911558.las	LAS 1.4, PDRF 6	PASS	0	0	PASS	PASS	0 / 69	PASS	PASS	0
LD35911561.las	LAS 1.4, PDRF 6	PASS	0	0	PASS	PASS	0 / 69	PASS	PASS	0
LD35911564.las	LAS 1.4, PDRF 6	PASS	0	0	PASS	PASS	0 / 69	PASS	PASS	0
LD35911567.las	LAS 1.4, PDRF 6	PASS	0	0	PASS	PASS	0 / 69	PASS	PASS	0
LD35911570.las	LAS 1.4, PDRF 6	PASS	0	0	PASS	PASS	0 / 69	PASS	PASS	0
LD35911573.las	LAS 1.4, PDRF 6	PASS	0	0	PASS	PASS	0 / 69	PASS	PASS	0
LD35911576.las	LAS 1.4, PDRF 6	PASS	0	0	PASS	PASS	0 / 69	PASS	PASS	0
LD35911579.las	LAS 1.4, PDRF 6	PASS	0	0	PASS	PASS	0 / 69	PASS	PASS	0
LD35911582.las	LAS 1.4, PDRF 6	PASS	0	0	PASS	PASS	0 / 69	PASS	PASS	0
LD35911585.las	LAS 1.4, PDRF 6	PASS	0	0	PASS	PASS	0 / 69	PASS	PASS	0
LD35911588.las	LAS 1.4, PDRF 6	PASS	0	0	PASS	PASS	0 / 69	PASS	PASS	0
LD35911591.las	LAS 1.4, PDRF 6	PASS	0	0	PASS	PASS	0 / 69	PASS	PASS	0
LD35911594.las	LAS 1.4, PDRF 6	PASS	0	0	PASS	PASS	0 / 69	PASS	PASS	0
LD35911597.las	LAS 1.4, PDRF 6	PASS	0	0	PASS	PASS	0 / 69	PASS	PASS	0
LD35911600.las	LAS 1.4, PDRF 6	PASS	0	0	PASS	PASS	0 / 69	PASS	PASS	0
LD35911603.las	LAS 1.4, PDRF 6	PASS	0	0	PASS	PASS	0 / 69	PASS	PASS	0
LD35911606.las	LAS 1.4, PDRF 6	PASS	0	0	PASS	PASS	0 / 69	PASS	PASS	0
LD35911609.las	LAS 1.4, PDRF 6	PASS	0	0	PASS	PASS	0 / 69	PASS	PASS	0
LD35911612.las	LAS 1.4, PDRF 6	PASS	0	0	PASS	PASS	0 / 69	PASS	PASS	0
LD35941339.las	LAS 1.4, PDRF 6	PASS	0	0	PASS	PASS	0 / 21	PASS	PASS	0
LD35941342.las	LAS 1.4, PDRF 6	PASS	0	0	PASS	PASS	0 / 69	PASS	PASS	0
LD35941345.las	LAS 1.4, PDRF 6	PASS	0	0	PASS	PASS	0 / 69	PASS	PASS	0
LD35941348.las	LAS 1.4, PDRF 6	PASS	0	0	PASS	PASS	0 / 69	PASS	PASS	0
LD35941351.las	LAS 1.4, PDRF 6	PASS	0	0	PASS	PASS	0 / 69	PASS	PASS	0
LD35941354.las	LAS 1.4, PDRF 6	PASS	0	0	PASS	PASS	0 / 69	PASS	PASS	0
LD35941357.las	LAS 1.4, PDRF 6	PASS	0	0	PASS	PASS	0 / 69	PASS	PASS	0
LD35941360.las	LAS 1.4, PDRF 6	PASS	0	0	PASS	PASS	0 / 69	PASS	PASS	0
LD35941363.las	LAS 1.4, PDRF 6	PASS	0	0	PASS	PASS	0 / 69	PASS	PASS	0
LD35941366.las	LAS 1.4, PDRF 6	PASS	0	0	PASS	PASS	0 / 69	PASS	PASS	0
LD35941369.las	LAS 1.4, PDRF 6	PASS	0	0	PASS	PASS	0 / 69	PASS	PASS	0
LD35941372.las	LAS 1.4, PDRF 6	PASS	0	0	PASS	PASS	0 / 69	PASS	PASS	0
LD35941375.las	LAS 1.4, PDRF 6	PASS	0	0	PASS	PASS	0 / 69	PASS	PASS	0
LD35941378.las	LAS 1.4, PDRF 6	PASS	0	0	PASS	PASS	0 / 69	PASS	PASS	0
LD35941381.las	LAS 1.4, PDRF 6	PASS	0	0	PASS	PASS	0 / 69	PASS	PASS	0
LD35941384.las	LAS 1.4, PDRF 6	PASS	0	0	PASS	PASS	0 / 69	PASS	PASS	0
LD35941387.las	LAS 1.4, PDRF 6	PASS	0	0	PASS	PASS	0 / 69	PASS	PASS	0
LD35941390.las	LAS 1.4, PDRF 6	PASS	0	0	PASS	PASS	0 / 69	PASS	PASS	0
LD35941393.las	LAS 1.4, PDRF 6	PASS	0	0	PASS	PASS	0 / 69	PASS	PASS	0
LD35941396.las	LAS 1.4, PDRF 6	PASS	0	0	PASS	PASS	0 / 69	PASS	PASS	0
LD35941399.las	LAS 1.4, PDRF 6	PASS	0	0	PASS	PASS	0 / 20	PASS	PASS	0
LD35941402.las	LAS 1.4, PDRF 6	PASS	0	0	PASS	PASS	0 / 6	PASS	PASS	0
LD35941405.las	LAS 1.4, PDRF 6	PASS	0	0	PASS	PASS	0 / 20	PASS	PASS	0

DPH-1.1 Report on ASPRS LAS File Format (Tiled Data) - Compliance - continued

File	LAS Version/PDRF	System ID	Legacy Point Count	Legacy Return Counts	File Source ID	Global Encoding	VLRs / EVLRs	WKT	Intensity	Point Count with Bad Return Info
LD35941408.las	LAS 1.4, PDRF 6	PASS	0	0	PASS	PASS	0 / 69	PASS	PASS	0
LD35941411.las	LAS 1.4, PDRF 6	PASS	0	0	PASS	PASS	0 / 69	PASS	PASS	0
LD35941414.las	LAS 1.4, PDRF 6	PASS	0	0	PASS	PASS	0 / 69	PASS	PASS	0
LD35941417.las	LAS 1.4, PDRF 6	PASS	0	0	PASS	PASS	0 / 69	PASS	PASS	0
LD35941420.las	LAS 1.4, PDRF 6	PASS	0	0	PASS	PASS	0 / 69	PASS	PASS	0
LD35941423.las	LAS 1.4, PDRF 6	PASS	0	0	PASS	PASS	0 / 69	PASS	PASS	0
LD35941426.las	LAS 1.4, PDRF 6	PASS	0	0	PASS	PASS	0 / 69	PASS	PASS	0
LD35941429.las	LAS 1.4, PDRF 6	PASS	0	0	PASS	PASS	0 / 69	PASS	PASS	0
LD35941432.las	LAS 1.4, PDRF 6	PASS	0	0	PASS	PASS	0 / 69	PASS	PASS	0
LD35941435.las	LAS 1.4, PDRF 6	PASS	0	0	PASS	PASS	0 / 69	PASS	PASS	0
LD35941438.las	LAS 1.4, PDRF 6	PASS	0	0	PASS	PASS	0 / 69	PASS	PASS	0
LD35941441.las	LAS 1.4, PDRF 6	PASS	0	0	PASS	PASS	0 / 69	PASS	PASS	0
LD35941444.las	LAS 1.4, PDRF 6	PASS	0	0	PASS	PASS	0 / 69	PASS	PASS	0
LD35941447.las	LAS 1.4, PDRF 6	PASS	0	0	PASS	PASS	0 / 69	PASS	PASS	0
LD35941450.las	LAS 1.4, PDRF 6	PASS	0	0	PASS	PASS	0 / 69	PASS	PASS	0
LD35941453.las	LAS 1.4, PDRF 6	PASS	0	0	PASS	PASS	0 / 69	PASS	PASS	0
LD35941456.las	LAS 1.4, PDRF 6	PASS	0	0	PASS	PASS	0 / 69	PASS	PASS	0
LD35941459.las	LAS 1.4, PDRF 6	PASS	0	0	PASS	PASS	0 / 69	PASS	PASS	0
LD35941462.las	LAS 1.4, PDRF 6	PASS	0	0	PASS	PASS	0 / 69	PASS	PASS	0
LD35941465.las	LAS 1.4, PDRF 6	PASS	0	0	PASS	PASS	0 / 69	PASS	PASS	0
LD35941468.las	LAS 1.4, PDRF 6	PASS	0	0	PASS	PASS	0 / 69	PASS	PASS	0
LD35941471.las	LAS 1.4, PDRF 6	PASS	0	0	PASS	PASS	0 / 69	PASS	PASS	0
LD35941474.las	LAS 1.4, PDRF 6	PASS	0	0	PASS	PASS	0 / 69	PASS	PASS	0
LD35941477.las	LAS 1.4, PDRF 6	PASS	0	0	PASS	PASS	0 / 69	PASS	PASS	0
LD35941480.las	LAS 1.4, PDRF 6	PASS	0	0	PASS	PASS	0 / 69	PASS	PASS	0
LD35941483.las	LAS 1.4, PDRF 6	PASS	0	0	PASS	PASS	0 / 69	PASS	PASS	0
LD35941486.las	LAS 1.4, PDRF 6	PASS	0	0	PASS	PASS	0 / 69	PASS	PASS	0
LD35941489.las	LAS 1.4, PDRF 6	PASS	0	0	PASS	PASS	0 / 69	PASS	PASS	0
LD35941492.las	LAS 1.4, PDRF 6	PASS	0	0	PASS	PASS	0 / 69	PASS	PASS	0
LD35941495.las	LAS 1.4, PDRF 6	PASS	0	0	PASS	PASS	0 / 69	PASS	PASS	0
LD35941498.las	LAS 1.4, PDRF 6	PASS	0	0	PASS	PASS	0 / 69	PASS	PASS	0
LD35941501.las	LAS 1.4, PDRF 6	PASS	0	0	PASS	PASS	0 / 69	PASS	PASS	0
LD35941504.las	LAS 1.4, PDRF 6	PASS	0	0	PASS	PASS	0 / 69	PASS	PASS	0
LD35941507.las	LAS 1.4, PDRF 6	PASS	0	0	PASS	PASS	0 / 69	PASS	PASS	0
LD35941510.las	LAS 1.4, PDRF 6	PASS	0	0	PASS	PASS	0 / 69	PASS	PASS	0
LD35941513.las	LAS 1.4, PDRF 6	PASS	0	0	PASS	PASS	0 / 69	PASS	PASS	0
LD35941516.las	LAS 1.4, PDRF 6	PASS	0	0	PASS	PASS	0 / 69	PASS	PASS	0
LD35941519.las	LAS 1.4, PDRF 6	PASS	0	0	PASS	PASS	0 / 69	PASS	PASS	0
LD35941522.las	LAS 1.4, PDRF 6	PASS	0	0	PASS	PASS	0 / 69	PASS	PASS	0
LD35941525.las	LAS 1.4, PDRF 6	PASS	0	0	PASS	PASS	0 / 69	PASS	PASS	0
LD35941528.las	LAS 1.4, PDRF 6	PASS	0	0	PASS	PASS	0 / 69	PASS	PASS	0
LD35941531.las	LAS 1.4, PDRF 6	PASS	0	0	PASS	PASS	0 / 69	PASS	PASS	0
LD35941534.las	LAS 1.4, PDRF 6	PASS	0	0	PASS	PASS	0 / 69	PASS	PASS	0
LD35941537.las	LAS 1.4, PDRF 6	PASS	0	0	PASS	PASS	0 / 69	PASS	PASS	0
LD35941540.las	LAS 1.4, PDRF 6	PASS	0	0	PASS	PASS	0 / 69	PASS	PASS	0
LD35941543.las	LAS 1.4, PDRF 6	PASS	0	0	PASS	PASS	0 / 69	PASS	PASS	0
LD35941546.las	LAS 1.4, PDRF 6	PASS	0	0	PASS	PASS	0 / 69	PASS	PASS	0
LD35941549.las	LAS 1.4, PDRF 6	PASS	0	0	PASS	PASS	0 / 69	PASS	PASS	0
LD35941552.las	LAS 1.4, PDRF 6	PASS	0	0	PASS	PASS	0 / 69	PASS	PASS	0

DPH-1.1 Report on ASPRS LAS File Format (Tiled Data) - Compliance - continued

File	LAS Version/PDRF	System ID	Legacy Point Count	Legacy Return Counts	File Source ID	Global Encoding	VLRs / EVLRs	WKT	Intensity	Point Count with Bad Return Info
LD35941555.las	LAS 1.4, PDRF 6	PASS	0	0	PASS	PASS	0 / 69	PASS	PASS	0
LD35941558.las	LAS 1.4, PDRF 6	PASS	0	0	PASS	PASS	0 / 69	PASS	PASS	0
LD35941561.las	LAS 1.4, PDRF 6	PASS	0	0	PASS	PASS	0 / 69	PASS	PASS	0
LD35941564.las	LAS 1.4, PDRF 6	PASS	0	0	PASS	PASS	0 / 69	PASS	PASS	0
LD35941567.las	LAS 1.4, PDRF 6	PASS	0	0	PASS	PASS	0 / 69	PASS	PASS	0
LD35941570.las	LAS 1.4, PDRF 6	PASS	0	0	PASS	PASS	0 / 69	PASS	PASS	0
LD35941573.las	LAS 1.4, PDRF 6	PASS	0	0	PASS	PASS	0 / 69	PASS	PASS	0
LD35941576.las	LAS 1.4, PDRF 6	PASS	0	0	PASS	PASS	0 / 69	PASS	PASS	0
LD35941579.las	LAS 1.4, PDRF 6	PASS	0	0	PASS	PASS	0 / 69	PASS	PASS	0
LD35941582.las	LAS 1.4, PDRF 6	PASS	0	0	PASS	PASS	0 / 69	PASS	PASS	0
LD35941585.las	LAS 1.4, PDRF 6	PASS	0	0	PASS	PASS	0 / 69	PASS	PASS	0
LD35941588.las	LAS 1.4, PDRF 6	PASS	0	0	PASS	PASS	0 / 69	PASS	PASS	0
LD35941591.las	LAS 1.4, PDRF 6	PASS	0	0	PASS	PASS	0 / 69	PASS	PASS	0
LD35941594.las	LAS 1.4, PDRF 6	PASS	0	0	PASS	PASS	0 / 69	PASS	PASS	0
LD35941597.las	LAS 1.4, PDRF 6	PASS	0	0	PASS	PASS	0 / 69	PASS	PASS	0
LD35941600.las	LAS 1.4, PDRF 6	PASS	0	0	PASS	PASS	0 / 69	PASS	PASS	0
LD35941603.las	LAS 1.4, PDRF 6	PASS	0	0	PASS	PASS	0 / 69	PASS	PASS	0
LD35941606.las	LAS 1.4, PDRF 6	PASS	0	0	PASS	PASS	0 / 69	PASS	PASS	0
LD35941609.las	LAS 1.4, PDRF 6	PASS	0	0	PASS	PASS	0 / 69	PASS	PASS	0
LD35941612.las	LAS 1.4, PDRF 6	PASS	0	0	PASS	PASS	0 / 69	PASS	PASS	0
LD35971339.las	LAS 1.4, PDRF 6	PASS	0	0	PASS	PASS	0 / 9	PASS	PASS	0
LD35971342.las	LAS 1.4, PDRF 6	PASS	0	0	PASS	PASS	0 / 69	PASS	PASS	0
LD35971345.las	LAS 1.4, PDRF 6	PASS	0	0	PASS	PASS	0 / 69	PASS	PASS	0
LD35971348.las	LAS 1.4, PDRF 6	PASS	0	0	PASS	PASS	0 / 69	PASS	PASS	0
LD35971351.las	LAS 1.4, PDRF 6	PASS	0	0	PASS	PASS	0 / 69	PASS	PASS	0
LD35971354.las	LAS 1.4, PDRF 6	PASS	0	0	PASS	PASS	0 / 69	PASS	PASS	0
LD35971357.las	LAS 1.4, PDRF 6	PASS	0	0	PASS	PASS	0 / 69	PASS	PASS	0
LD35971360.las	LAS 1.4, PDRF 6	PASS	0	0	PASS	PASS	0 / 69	PASS	PASS	0
LD35971363.las	LAS 1.4, PDRF 6	PASS	0	0	PASS	PASS	0 / 69	PASS	PASS	0
LD35971366.las	LAS 1.4, PDRF 6	PASS	0	0	PASS	PASS	0 / 69	PASS	PASS	0
LD35971369.las	LAS 1.4, PDRF 6	PASS	0	0	PASS	PASS	0 / 69	PASS	PASS	0
LD35971372.las	LAS 1.4, PDRF 6	PASS	0	0	PASS	PASS	0 / 69	PASS	PASS	0
LD35971375.las	LAS 1.4, PDRF 6	PASS	0	0	PASS	PASS	0 / 69	PASS	PASS	0
LD35971378.las	LAS 1.4, PDRF 6	PASS	0	0	PASS	PASS	0 / 69	PASS	PASS	0
LD35971381.las	LAS 1.4, PDRF 6	PASS	0	0	PASS	PASS	0 / 69	PASS	PASS	0
LD35971384.las	LAS 1.4, PDRF 6	PASS	0	0	PASS	PASS	0 / 69	PASS	PASS	0
LD35971387.las	LAS 1.4, PDRF 6	PASS	0	0	PASS	PASS	0 / 69	PASS	PASS	0
LD35971390.las	LAS 1.4, PDRF 6	PASS	0	0	PASS	PASS	0 / 69	PASS	PASS	0
LD35971393.las	LAS 1.4, PDRF 6	PASS	0	0	PASS	PASS	0 / 69	PASS	PASS	0
LD35971396.las	LAS 1.4, PDRF 6	PASS	0	0	PASS	PASS	0 / 69	PASS	PASS	0
LD35971399.las	LAS 1.4, PDRF 6	PASS	0	0	PASS	PASS	0 / 69	PASS	PASS	0
LD35971402.las	LAS 1.4, PDRF 6	PASS	0	0	PASS	PASS	0 / 19	PASS	PASS	0
LD35971405.las	LAS 1.4, PDRF 6	PASS	0	0	PASS	PASS	0 / 6	PASS	PASS	0
LD35971408.las	LAS 1.4, PDRF 6	PASS	0	0	PASS	PASS	0 / 63	PASS	PASS	0
LD35971411.las	LAS 1.4, PDRF 6	PASS	0	0	PASS	PASS	0 / 69	PASS	PASS	0
LD35971414.las	LAS 1.4, PDRF 6	PASS	0	0	PASS	PASS	0 / 69	PASS	PASS	0
LD35971417.las	LAS 1.4, PDRF 6	PASS	0	0	PASS	PASS	0 / 69	PASS	PASS	0
LD35971420.las	LAS 1.4, PDRF 6	PASS	0	0	PASS	PASS	0 / 69	PASS	PASS	0
LD35971423.las	LAS 1.4, PDRF 6	PASS	0	0	PASS	PASS	0 / 69	PASS	PASS	0

DPH-1.1 Report on ASPRS LAS File Format (Tiled Data) - Compliance - continued

File	LAS Version/PDRF	System ID	Legacy Point Count	Legacy Return Counts	File Source ID	Global Encoding	VLRs / EVLRs	WKT	Intensity	Point Count with Bad Return Info
LD35971426.las	LAS 1.4, PDRF 6	PASS	0	0	PASS	PASS	0 / 69	PASS	PASS	0
LD35971429.las	LAS 1.4, PDRF 6	PASS	0	0	PASS	PASS	0 / 69	PASS	PASS	0
LD35971432.las	LAS 1.4, PDRF 6	PASS	0	0	PASS	PASS	0 / 69	PASS	PASS	0
LD35971435.las	LAS 1.4, PDRF 6	PASS	0	0	PASS	PASS	0 / 69	PASS	PASS	0
LD35971438.las	LAS 1.4, PDRF 6	PASS	0	0	PASS	PASS	0 / 69	PASS	PASS	0
LD35971441.las	LAS 1.4, PDRF 6	PASS	0	0	PASS	PASS	0 / 69	PASS	PASS	0
LD35971444.las	LAS 1.4, PDRF 6	PASS	0	0	PASS	PASS	0 / 69	PASS	PASS	0
LD35971447.las	LAS 1.4, PDRF 6	PASS	0	0	PASS	PASS	0 / 69	PASS	PASS	0
LD35971450.las	LAS 1.4, PDRF 6	PASS	0	0	PASS	PASS	0 / 69	PASS	PASS	0
LD35971453.las	LAS 1.4, PDRF 6	PASS	0	0	PASS	PASS	0 / 69	PASS	PASS	0
LD35971456.las	LAS 1.4, PDRF 6	PASS	0	0	PASS	PASS	0 / 69	PASS	PASS	0
LD35971459.las	LAS 1.4, PDRF 6	PASS	0	0	PASS	PASS	0 / 69	PASS	PASS	0
LD35971462.las	LAS 1.4, PDRF 6	PASS	0	0	PASS	PASS	0 / 69	PASS	PASS	0
LD35971465.las	LAS 1.4, PDRF 6	PASS	0	0	PASS	PASS	0 / 69	PASS	PASS	0
LD35971468.las	LAS 1.4, PDRF 6	PASS	0	0	PASS	PASS	0 / 69	PASS	PASS	0
LD35971471.las	LAS 1.4, PDRF 6	PASS	0	0	PASS	PASS	0 / 69	PASS	PASS	0
LD35971474.las	LAS 1.4, PDRF 6	PASS	0	0	PASS	PASS	0 / 69	PASS	PASS	0
LD35971477.las	LAS 1.4, PDRF 6	PASS	0	0	PASS	PASS	0 / 69	PASS	PASS	0
LD35971480.las	LAS 1.4, PDRF 6	PASS	0	0	PASS	PASS	0 / 69	PASS	PASS	0
LD35971483.las	LAS 1.4, PDRF 6	PASS	0	0	PASS	PASS	0 / 69	PASS	PASS	0
LD35971486.las	LAS 1.4, PDRF 6	PASS	0	0	PASS	PASS	0 / 69	PASS	PASS	0
LD35971489.las	LAS 1.4, PDRF 6	PASS	0	0	PASS	PASS	0 / 69	PASS	PASS	0
LD35971492.las	LAS 1.4, PDRF 6	PASS	0	0	PASS	PASS	0 / 69	PASS	PASS	0
LD35971495.las	LAS 1.4, PDRF 6	PASS	0	0	PASS	PASS	0 / 69	PASS	PASS	0
LD35971498.las	LAS 1.4, PDRF 6	PASS	0	0	PASS	PASS	0 / 69	PASS	PASS	0
LD35971501.las	LAS 1.4, PDRF 6	PASS	0	0	PASS	PASS	0 / 69	PASS	PASS	0
LD35971504.las	LAS 1.4, PDRF 6	PASS	0	0	PASS	PASS	0 / 69	PASS	PASS	0
LD35971507.las	LAS 1.4, PDRF 6	PASS	0	0	PASS	PASS	0 / 69	PASS	PASS	0
LD35971510.las	LAS 1.4, PDRF 6	PASS	0	0	PASS	PASS	0 / 69	PASS	PASS	0
LD35971513.las	LAS 1.4, PDRF 6	PASS	0	0	PASS	PASS	0 / 69	PASS	PASS	0
LD35971516.las	LAS 1.4, PDRF 6	PASS	0	0	PASS	PASS	0 / 69	PASS	PASS	0
LD35971519.las	LAS 1.4, PDRF 6	PASS	0	0	PASS	PASS	0 / 69	PASS	PASS	0
LD35971522.las	LAS 1.4, PDRF 6	PASS	0	0	PASS	PASS	0 / 69	PASS	PASS	0
LD35971525.las	LAS 1.4, PDRF 6	PASS	0	0	PASS	PASS	0 / 69	PASS	PASS	0
LD35971528.las	LAS 1.4, PDRF 6	PASS	0	0	PASS	PASS	0 / 69	PASS	PASS	0
LD35971531.las	LAS 1.4, PDRF 6	PASS	0	0	PASS	PASS	0 / 69	PASS	PASS	0
LD35971534.las	LAS 1.4, PDRF 6	PASS	0	0	PASS	PASS	0 / 69	PASS	PASS	0
LD35971537.las	LAS 1.4, PDRF 6	PASS	0	0	PASS	PASS	0 / 69	PASS	PASS	0
LD35971540.las	LAS 1.4, PDRF 6	PASS	0	0	PASS	PASS	0 / 69	PASS	PASS	0
LD35971543.las	LAS 1.4, PDRF 6	PASS	0	0	PASS	PASS	0 / 69	PASS	PASS	0
LD35971546.las	LAS 1.4, PDRF 6	PASS	0	0	PASS	PASS	0 / 69	PASS	PASS	0
LD35971549.las	LAS 1.4, PDRF 6	PASS	0	0	PASS	PASS	0 / 69	PASS	PASS	0
LD35971552.las	LAS 1.4, PDRF 6	PASS	0	0	PASS	PASS	0 / 69	PASS	PASS	0
LD35971555.las	LAS 1.4, PDRF 6	PASS	0	0	PASS	PASS	0 / 69	PASS	PASS	0
LD35971558.las	LAS 1.4, PDRF 6	PASS	0	0	PASS	PASS	0 / 69	PASS	PASS	0
LD35971561.las	LAS 1.4, PDRF 6	PASS	0	0	PASS	PASS	0 / 69	PASS	PASS	0
LD35971564.las	LAS 1.4, PDRF 6	PASS	0	0	PASS	PASS	0 / 69	PASS	PASS	0
LD35971567.las	LAS 1.4, PDRF 6	PASS	0	0	PASS	PASS	0 / 69	PASS	PASS	0
LD35971570.las	LAS 1.4, PDRF 6	PASS	0	0	PASS	PASS	0 / 69	PASS	PASS	0

DPH-1.1 Report on ASPRS LAS File Format (Tiled Data) - Compliance - continued

File	LAS Version/PDRF	System ID	Legacy Point Count	Legacy Return Counts	File Source ID	Global Encoding	VLRs / EVLRs	WKT	Intensity	Point Count with Bad Return Info
LD35971573.las	LAS 1.4, PDRF 6	PASS	0	0	PASS	PASS	0 / 69	PASS	PASS	0
LD35971576.las	LAS 1.4, PDRF 6	PASS	0	0	PASS	PASS	0 / 69	PASS	PASS	0
LD35971579.las	LAS 1.4, PDRF 6	PASS	0	0	PASS	PASS	0 / 69	PASS	PASS	0
LD35971582.las	LAS 1.4, PDRF 6	PASS	0	0	PASS	PASS	0 / 69	PASS	PASS	0
LD35971585.las	LAS 1.4, PDRF 6	PASS	0	0	PASS	PASS	0 / 69	PASS	PASS	0
LD35971588.las	LAS 1.4, PDRF 6	PASS	0	0	PASS	PASS	0 / 69	PASS	PASS	0
LD35971591.las	LAS 1.4, PDRF 6	PASS	0	0	PASS	PASS	0 / 69	PASS	PASS	0
LD35971594.las	LAS 1.4, PDRF 6	PASS	0	0	PASS	PASS	0 / 69	PASS	PASS	0
LD35971597.las	LAS 1.4, PDRF 6	PASS	0	0	PASS	PASS	0 / 69	PASS	PASS	0
LD35971600.las	LAS 1.4, PDRF 6	PASS	0	0	PASS	PASS	0 / 69	PASS	PASS	0
LD35971603.las	LAS 1.4, PDRF 6	PASS	0	0	PASS	PASS	0 / 69	PASS	PASS	0
LD35971606.las	LAS 1.4, PDRF 6	PASS	0	0	PASS	PASS	0 / 69	PASS	PASS	0
LD35971609.las	LAS 1.4, PDRF 6	PASS	0	0	PASS	PASS	0 / 69	PASS	PASS	0
LD35971612.las	LAS 1.4, PDRF 6	PASS	0	0	PASS	PASS	0 / 69	PASS	PASS	0
LD36001339.las	LAS 1.4, PDRF 6	PASS	0	0	PASS	PASS	0 / 9	PASS	PASS	0
LD36001342.las	LAS 1.4, PDRF 6	PASS	0	0	PASS	PASS	0 / 69	PASS	PASS	0
LD36001345.las	LAS 1.4, PDRF 6	PASS	0	0	PASS	PASS	0 / 69	PASS	PASS	0
LD36001348.las	LAS 1.4, PDRF 6	PASS	0	0	PASS	PASS	0 / 69	PASS	PASS	0
LD36001351.las	LAS 1.4, PDRF 6	PASS	0	0	PASS	PASS	0 / 69	PASS	PASS	0
LD36001354.las	LAS 1.4, PDRF 6	PASS	0	0	PASS	PASS	0 / 69	PASS	PASS	0
LD36001357.las	LAS 1.4, PDRF 6	PASS	0	0	PASS	PASS	0 / 69	PASS	PASS	0
LD36001360.las	LAS 1.4, PDRF 6	PASS	0	0	PASS	PASS	0 / 69	PASS	PASS	0
LD36001363.las	LAS 1.4, PDRF 6	PASS	0	0	PASS	PASS	0 / 69	PASS	PASS	0
LD36001366.las	LAS 1.4, PDRF 6	PASS	0	0	PASS	PASS	0 / 69	PASS	PASS	0
LD36001369.las	LAS 1.4, PDRF 6	PASS	0	0	PASS	PASS	0 / 69	PASS	PASS	0
LD36001372.las	LAS 1.4, PDRF 6	PASS	0	0	PASS	PASS	0 / 69	PASS	PASS	0
LD36001375.las	LAS 1.4, PDRF 6	PASS	0	0	PASS	PASS	0 / 69	PASS	PASS	0
LD36001378.las	LAS 1.4, PDRF 6	PASS	0	0	PASS	PASS	0 / 69	PASS	PASS	0
LD36001381.las	LAS 1.4, PDRF 6	PASS	0	0	PASS	PASS	0 / 69	PASS	PASS	0
LD36001384.las	LAS 1.4, PDRF 6	PASS	0	0	PASS	PASS	0 / 69	PASS	PASS	0
LD36001387.las	LAS 1.4, PDRF 6	PASS	0	0	PASS	PASS	0 / 69	PASS	PASS	0
LD36001390.las	LAS 1.4, PDRF 6	PASS	0	0	PASS	PASS	0 / 69	PASS	PASS	0
LD36001393.las	LAS 1.4, PDRF 6	PASS	0	0	PASS	PASS	0 / 69	PASS	PASS	0
LD36001396.las	LAS 1.4, PDRF 6	PASS	0	0	PASS	PASS	0 / 69	PASS	PASS	0
LD36001399.las	LAS 1.4, PDRF 6	PASS	0	0	PASS	PASS	0 / 69	PASS	PASS	0
LD36001402.las	LAS 1.4, PDRF 6	PASS	0	0	PASS	PASS	0 / 69	PASS	PASS	0
LD36001405.las	LAS 1.4, PDRF 6	PASS	0	0	PASS	PASS	0 / 69	PASS	PASS	0
LD36001408.las	LAS 1.4, PDRF 6	PASS	0	0	PASS	PASS	0 / 69	PASS	PASS	0
LD36001411.las	LAS 1.4, PDRF 6	PASS	0	0	PASS	PASS	0 / 69	PASS	PASS	0
LD36001414.las	LAS 1.4, PDRF 6	PASS	0	0	PASS	PASS	0 / 69	PASS	PASS	0
LD36001417.las	LAS 1.4, PDRF 6	PASS	0	0	PASS	PASS	0 / 69	PASS	PASS	0
LD36001420.las	LAS 1.4, PDRF 6	PASS	0	0	PASS	PASS	0 / 69	PASS	PASS	0
LD36001423.las	LAS 1.4, PDRF 6	PASS	0	0	PASS	PASS	0 / 69	PASS	PASS	0
LD36001426.las	LAS 1.4, PDRF 6	PASS	0	0	PASS	PASS	0 / 69	PASS	PASS	0
LD36001429.las	LAS 1.4, PDRF 6	PASS	0	0	PASS	PASS	0 / 69	PASS	PASS	0
LD36001432.las	LAS 1.4, PDRF 6	PASS	0	0	PASS	PASS	0 / 69	PASS	PASS	0
LD36001435.las	LAS 1.4, PDRF 6	PASS	0	0	PASS	PASS	0 / 69	PASS	PASS	0
LD36001438.las	LAS 1.4, PDRF 6	PASS	0	0	PASS	PASS	0 / 69	PASS	PASS	0
LD36001441.las	LAS 1.4, PDRF 6	PASS	0	0	PASS	PASS	0 / 69	PASS	PASS	0

DPH-1.1 Report on ASPRS LAS File Format (Tiled Data) - Compliance - continued

File	LAS Version/PDRF	System ID	Legacy Point Count	Legacy Return Counts	File Source ID	Global Encoding	VLRs / EVLRs	WKT	Intensity	Point Count with Bad Return Info
LD36001444.las	LAS 1.4, PDRF 6	PASS	0	0	PASS	PASS	0 / 69	PASS	PASS	0
LD36001447.las	LAS 1.4, PDRF 6	PASS	0	0	PASS	PASS	0 / 69	PASS	PASS	0
LD36001450.las	LAS 1.4, PDRF 6	PASS	0	0	PASS	PASS	0 / 69	PASS	PASS	0
LD36001453.las	LAS 1.4, PDRF 6	PASS	0	0	PASS	PASS	0 / 69	PASS	PASS	0
LD36001456.las	LAS 1.4, PDRF 6	PASS	0	0	PASS	PASS	0 / 69	PASS	PASS	0
LD36001459.las	LAS 1.4, PDRF 6	PASS	0	0	PASS	PASS	0 / 69	PASS	PASS	0
LD36001462.las	LAS 1.4, PDRF 6	PASS	0	0	PASS	PASS	0 / 69	PASS	PASS	0
LD36001465.las	LAS 1.4, PDRF 6	PASS	0	0	PASS	PASS	0 / 69	PASS	PASS	0
LD36001468.las	LAS 1.4, PDRF 6	PASS	0	0	PASS	PASS	0 / 69	PASS	PASS	0
LD36001471.las	LAS 1.4, PDRF 6	PASS	0	0	PASS	PASS	0 / 69	PASS	PASS	0
LD36001474.las	LAS 1.4, PDRF 6	PASS	0	0	PASS	PASS	0 / 69	PASS	PASS	0
LD36001477.las	LAS 1.4, PDRF 6	PASS	0	0	PASS	PASS	0 / 69	PASS	PASS	0
LD36001480.las	LAS 1.4, PDRF 6	PASS	0	0	PASS	PASS	0 / 69	PASS	PASS	0
LD36001483.las	LAS 1.4, PDRF 6	PASS	0	0	PASS	PASS	0 / 69	PASS	PASS	0
LD36001486.las	LAS 1.4, PDRF 6	PASS	0	0	PASS	PASS	0 / 69	PASS	PASS	0
LD36001489.las	LAS 1.4, PDRF 6	PASS	0	0	PASS	PASS	0 / 69	PASS	PASS	0
LD36001492.las	LAS 1.4, PDRF 6	PASS	0	0	PASS	PASS	0 / 69	PASS	PASS	0
LD36001495.las	LAS 1.4, PDRF 6	PASS	0	0	PASS	PASS	0 / 69	PASS	PASS	0
LD36001498.las	LAS 1.4, PDRF 6	PASS	0	0	PASS	PASS	0 / 69	PASS	PASS	0
LD36001501.las	LAS 1.4, PDRF 6	PASS	0	0	PASS	PASS	0 / 69	PASS	PASS	0
LD36001504.las	LAS 1.4, PDRF 6	PASS	0	0	PASS	PASS	0 / 69	PASS	PASS	0
LD36001507.las	LAS 1.4, PDRF 6	PASS	0	0	PASS	PASS	0 / 69	PASS	PASS	0
LD36001510.las	LAS 1.4, PDRF 6	PASS	0	0	PASS	PASS	0 / 69	PASS	PASS	0
LD36001513.las	LAS 1.4, PDRF 6	PASS	0	0	PASS	PASS	0 / 69	PASS	PASS	0
LD36001516.las	LAS 1.4, PDRF 6	PASS	0	0	PASS	PASS	0 / 69	PASS	PASS	0
LD36001519.las	LAS 1.4, PDRF 6	PASS	0	0	PASS	PASS	0 / 69	PASS	PASS	0
LD36001522.las	LAS 1.4, PDRF 6	PASS	0	0	PASS	PASS	0 / 69	PASS	PASS	0
LD36001525.las	LAS 1.4, PDRF 6	PASS	0	0	PASS	PASS	0 / 69	PASS	PASS	0
LD36001528.las	LAS 1.4, PDRF 6	PASS	0	0	PASS	PASS	0 / 69	PASS	PASS	0
LD36001531.las	LAS 1.4, PDRF 6	PASS	0	0	PASS	PASS	0 / 69	PASS	PASS	0
LD36001534.las	LAS 1.4, PDRF 6	PASS	0	0	PASS	PASS	0 / 68	PASS	PASS	0
LD36001537.las	LAS 1.4, PDRF 6	PASS	0	0	PASS	PASS	0 / 69	PASS	PASS	0
LD36001540.las	LAS 1.4, PDRF 6	PASS	0	0	PASS	PASS	0 / 69	PASS	PASS	0
LD36001543.las	LAS 1.4, PDRF 6	PASS	0	0	PASS	PASS	0 / 69	PASS	PASS	0
LD36001546.las	LAS 1.4, PDRF 6	PASS	0	0	PASS	PASS	0 / 69	PASS	PASS	0
LD36001549.las	LAS 1.4, PDRF 6	PASS	0	0	PASS	PASS	0 / 69	PASS	PASS	0
LD36001552.las	LAS 1.4, PDRF 6	PASS	0	0	PASS	PASS	0 / 69	PASS	PASS	0
LD36001555.las	LAS 1.4, PDRF 6	PASS	0	0	PASS	PASS	0 / 69	PASS	PASS	0
LD36001558.las	LAS 1.4, PDRF 6	PASS	0	0	PASS	PASS	0 / 69	PASS	PASS	0
LD36001561.las	LAS 1.4, PDRF 6	PASS	0	0	PASS	PASS	0 / 69	PASS	PASS	0
LD36001564.las	LAS 1.4, PDRF 6	PASS	0	0	PASS	PASS	0 / 69	PASS	PASS	0
LD36001567.las	LAS 1.4, PDRF 6	PASS	0	0	PASS	PASS	0 / 69	PASS	PASS	0
LD36001570.las	LAS 1.4, PDRF 6	PASS	0	0	PASS	PASS	0 / 69	PASS	PASS	0
LD36001573.las	LAS 1.4, PDRF 6	PASS	0	0	PASS	PASS	0 / 278	PASS	PASS	0
LD36001576.las	LAS 1.4, PDRF 6	PASS	0	0	PASS	PASS	0 / 275	PASS	PASS	0
LD36001579.las	LAS 1.4, PDRF 6	PASS	0	0	PASS	PASS	0 / 279	PASS	PASS	0
LD36001582.las	LAS 1.4, PDRF 6	PASS	0	0	PASS	PASS	0 / 266	PASS	PASS	0
LD36001585.las	LAS 1.4, PDRF 6	PASS	0	0	PASS	PASS	0 / 261	PASS	PASS	0
LD36001588.las	LAS 1.4, PDRF 6	PASS	0	0	PASS	PASS	0 / 261	PASS	PASS	0

DPH-1.1 Report on ASPRS LAS File Format (Tiled Data) - Compliance - continued

File	LAS Version/PDRF	System ID	Legacy Point Count	Legacy Return Counts	File Source ID	Global Encoding	VLRs / EVLRs	WKT	Intensity	Point Count with Bad Return Info
LD36001591.las	LAS 1.4, PDRF 6	PASS	0	0	PASS	PASS	0 / 261	PASS	PASS	0
LD36001594.las	LAS 1.4, PDRF 6	PASS	0	0	PASS	PASS	0 / 69	PASS	PASS	0
LD36001597.las	LAS 1.4, PDRF 6	PASS	0	0	PASS	PASS	0 / 69	PASS	PASS	0
LD36001600.las	LAS 1.4, PDRF 6	PASS	0	0	PASS	PASS	0 / 69	PASS	PASS	0
LD36001603.las	LAS 1.4, PDRF 6	PASS	0	0	PASS	PASS	0 / 69	PASS	PASS	0
LD36001606.las	LAS 1.4, PDRF 6	PASS	0	0	PASS	PASS	0 / 69	PASS	PASS	0
LD36001609.las	LAS 1.4, PDRF 6	PASS	0	0	PASS	PASS	0 / 69	PASS	PASS	0
LD36001612.las	LAS 1.4, PDRF 6	PASS	0	0	PASS	PASS	0 / 69	PASS	PASS	0
LD36031339.las	LAS 1.4, PDRF 6	PASS	0	0	PASS	PASS	0 / 9	PASS	PASS	0
LD36031342.las	LAS 1.4, PDRF 6	PASS	0	0	PASS	PASS	0 / 69	PASS	PASS	0
LD36031345.las	LAS 1.4, PDRF 6	PASS	0	0	PASS	PASS	0 / 69	PASS	PASS	0
LD36031348.las	LAS 1.4, PDRF 6	PASS	0	0	PASS	PASS	0 / 69	PASS	PASS	0
LD36031351.las	LAS 1.4, PDRF 6	PASS	0	0	PASS	PASS	0 / 69	PASS	PASS	0
LD36031354.las	LAS 1.4, PDRF 6	PASS	0	0	PASS	PASS	0 / 69	PASS	PASS	0
LD36031357.las	LAS 1.4, PDRF 6	PASS	0	0	PASS	PASS	0 / 69	PASS	PASS	0
LD36031360.las	LAS 1.4, PDRF 6	PASS	0	0	PASS	PASS	0 / 69	PASS	PASS	0
LD36031363.las	LAS 1.4, PDRF 6	PASS	0	0	PASS	PASS	0 / 69	PASS	PASS	0
LD36031366.las	LAS 1.4, PDRF 6	PASS	0	0	PASS	PASS	0 / 69	PASS	PASS	0
LD36031369.las	LAS 1.4, PDRF 6	PASS	0	0	PASS	PASS	0 / 69	PASS	PASS	0
LD36031372.las	LAS 1.4, PDRF 6	PASS	0	0	PASS	PASS	0 / 69	PASS	PASS	0
LD36031375.las	LAS 1.4, PDRF 6	PASS	0	0	PASS	PASS	0 / 69	PASS	PASS	0
LD36031378.las	LAS 1.4, PDRF 6	PASS	0	0	PASS	PASS	0 / 69	PASS	PASS	0
LD36031381.las	LAS 1.4, PDRF 6	PASS	0	0	PASS	PASS	0 / 69	PASS	PASS	0
LD36031384.las	LAS 1.4, PDRF 6	PASS	0	0	PASS	PASS	0 / 69	PASS	PASS	0
LD36031387.las	LAS 1.4, PDRF 6	PASS	0	0	PASS	PASS	0 / 69	PASS	PASS	0
LD36031390.las	LAS 1.4, PDRF 6	PASS	0	0	PASS	PASS	0 / 69	PASS	PASS	0
LD36031393.las	LAS 1.4, PDRF 6	PASS	0	0	PASS	PASS	0 / 69	PASS	PASS	0
LD36031396.las	LAS 1.4, PDRF 6	PASS	0	0	PASS	PASS	0 / 69	PASS	PASS	0
LD36031399.las	LAS 1.4, PDRF 6	PASS	0	0	PASS	PASS	0 / 69	PASS	PASS	0
LD36031402.las	LAS 1.4, PDRF 6	PASS	0	0	PASS	PASS	0 / 69	PASS	PASS	0
LD36031405.las	LAS 1.4, PDRF 6	PASS	0	0	PASS	PASS	0 / 69	PASS	PASS	0
LD36031408.las	LAS 1.4, PDRF 6	PASS	0	0	PASS	PASS	0 / 69	PASS	PASS	0
LD36031411.las	LAS 1.4, PDRF 6	PASS	0	0	PASS	PASS	0 / 69	PASS	PASS	0
LD36031414.las	LAS 1.4, PDRF 6	PASS	0	0	PASS	PASS	0 / 69	PASS	PASS	0
LD36031417.las	LAS 1.4, PDRF 6	PASS	0	0	PASS	PASS	0 / 69	PASS	PASS	0
LD36031420.las	LAS 1.4, PDRF 6	PASS	0	0	PASS	PASS	0 / 69	PASS	PASS	0
LD36031423.las	LAS 1.4, PDRF 6	PASS	0	0	PASS	PASS	0 / 69	PASS	PASS	0
LD36031426.las	LAS 1.4, PDRF 6	PASS	0	0	PASS	PASS	0 / 69	PASS	PASS	0
LD36031429.las	LAS 1.4, PDRF 6	PASS	0	0	PASS	PASS	0 / 69	PASS	PASS	0
LD36031432.las	LAS 1.4, PDRF 6	PASS	0	0	PASS	PASS	0 / 69	PASS	PASS	0
LD36031435.las	LAS 1.4, PDRF 6	PASS	0	0	PASS	PASS	0 / 69	PASS	PASS	0
LD36031438.las	LAS 1.4, PDRF 6	PASS	0	0	PASS	PASS	0 / 69	PASS	PASS	0
LD36031441.las	LAS 1.4, PDRF 6	PASS	0	0	PASS	PASS	0 / 69	PASS	PASS	0
LD36031444.las	LAS 1.4, PDRF 6	PASS	0	0	PASS	PASS	0 / 69	PASS	PASS	0
LD36031447.las	LAS 1.4, PDRF 6	PASS	0	0	PASS	PASS	0 / 69	PASS	PASS	0
LD36031450.las	LAS 1.4, PDRF 6	PASS	0	0	PASS	PASS	0 / 69	PASS	PASS	0
LD36031453.las	LAS 1.4, PDRF 6	PASS	0	0	PASS	PASS	0 / 69	PASS	PASS	0
LD36031456.las	LAS 1.4, PDRF 6	PASS	0	0	PASS	PASS	0 / 69	PASS	PASS	0
LD36031459.las	LAS 1.4, PDRF 6	PASS	0	0	PASS	PASS	0 / 69	PASS	PASS	0

DPH-1.1 Report on ASPRS LAS File Format (Tiled Data) - Compliance - continued

File	LAS Version/PDRF	System ID	Legacy Point Count	Legacy Return Counts	File Source ID	Global Encoding	VLRs / EVLRs	WKT	Intensity	Point Count with Bad Return Info
LD36031462.las	LAS 1.4, PDRF 6	PASS	0	0	PASS	PASS	0 / 69	PASS	PASS	0
LD36031465.las	LAS 1.4, PDRF 6	PASS	0	0	PASS	PASS	0 / 69	PASS	PASS	0
LD36031468.las	LAS 1.4, PDRF 6	PASS	0	0	PASS	PASS	0 / 69	PASS	PASS	0
LD36031471.las	LAS 1.4, PDRF 6	PASS	0	0	PASS	PASS	0 / 69	PASS	PASS	0
LD36031474.las	LAS 1.4, PDRF 6	PASS	0	0	PASS	PASS	0 / 69	PASS	PASS	0
LD36031477.las	LAS 1.4, PDRF 6	PASS	0	0	PASS	PASS	0 / 69	PASS	PASS	0
LD36031480.las	LAS 1.4, PDRF 6	PASS	0	0	PASS	PASS	0 / 69	PASS	PASS	0
LD36031483.las	LAS 1.4, PDRF 6	PASS	0	0	PASS	PASS	0 / 69	PASS	PASS	0
LD36031486.las	LAS 1.4, PDRF 6	PASS	0	0	PASS	PASS	0 / 69	PASS	PASS	0
LD36031489.las	LAS 1.4, PDRF 6	PASS	0	0	PASS	PASS	0 / 69	PASS	PASS	0
LD36031492.las	LAS 1.4, PDRF 6	PASS	0	0	PASS	PASS	0 / 69	PASS	PASS	0
LD36031495.las	LAS 1.4, PDRF 6	PASS	0	0	PASS	PASS	0 / 69	PASS	PASS	0
LD36031498.las	LAS 1.4, PDRF 6	PASS	0	0	PASS	PASS	0 / 69	PASS	PASS	0
LD36031501.las	LAS 1.4, PDRF 6	PASS	0	0	PASS	PASS	0 / 69	PASS	PASS	0
LD36031504.las	LAS 1.4, PDRF 6	PASS	0	0	PASS	PASS	0 / 69	PASS	PASS	0
LD36031507.las	LAS 1.4, PDRF 6	PASS	0	0	PASS	PASS	0 / 69	PASS	PASS	0
LD36031510.las	LAS 1.4, PDRF 6	PASS	0	0	PASS	PASS	0 / 69	PASS	PASS	0
LD36031513.las	LAS 1.4, PDRF 6	PASS	0	0	PASS	PASS	0 / 69	PASS	PASS	0
LD36031516.las	LAS 1.4, PDRF 6	PASS	0	0	PASS	PASS	0 / 69	PASS	PASS	0
LD36031519.las	LAS 1.4, PDRF 6	PASS	0	0	PASS	PASS	0 / 69	PASS	PASS	0
LD36031522.las	LAS 1.4, PDRF 6	PASS	0	0	PASS	PASS	0 / 69	PASS	PASS	0
LD36031525.las	LAS 1.4, PDRF 6	PASS	0	0	PASS	PASS	0 / 69	PASS	PASS	0
LD36031528.las	LAS 1.4, PDRF 6	PASS	0	0	PASS	PASS	0 / 69	PASS	PASS	0
LD36031531.las	LAS 1.4, PDRF 6	PASS	0	0	PASS	PASS	0 / 69	PASS	PASS	0
LD36031534.las	LAS 1.4, PDRF 6	PASS	0	0	PASS	PASS	0 / 69	PASS	PASS	0
LD36031537.las	LAS 1.4, PDRF 6	PASS	0	0	PASS	PASS	0 / 69	PASS	PASS	0
LD36031540.las	LAS 1.4, PDRF 6	PASS	0	0	PASS	PASS	0 / 69	PASS	PASS	0
LD36031543.las	LAS 1.4, PDRF 6	PASS	0	0	PASS	PASS	0 / 69	PASS	PASS	0
LD36031546.las	LAS 1.4, PDRF 6	PASS	0	0	PASS	PASS	0 / 69	PASS	PASS	0
LD36031549.las	LAS 1.4, PDRF 6	PASS	0	0	PASS	PASS	0 / 69	PASS	PASS	0
LD36031552.las	LAS 1.4, PDRF 6	PASS	0	0	PASS	PASS	0 / 69	PASS	PASS	0
LD36031555.las	LAS 1.4, PDRF 6	PASS	0	0	PASS	PASS	0 / 69	PASS	PASS	0
LD36031558.las	LAS 1.4, PDRF 6	PASS	0	0	PASS	PASS	0 / 69	PASS	PASS	0
LD36031561.las	LAS 1.4, PDRF 6	PASS	0	0	PASS	PASS	0 / 69	PASS	PASS	0
LD36031564.las	LAS 1.4, PDRF 6	PASS	0	0	PASS	PASS	0 / 69	PASS	PASS	0
LD36031567.las	LAS 1.4, PDRF 6	PASS	0	0	PASS	PASS	0 / 69	PASS	PASS	0
LD36031570.las	LAS 1.4, PDRF 6	PASS	0	0	PASS	PASS	0 / 69	PASS	PASS	0
LD36031573.las	LAS 1.4, PDRF 6	PASS	0	0	PASS	PASS	0 / 69	PASS	PASS	0
LD36031576.las	LAS 1.4, PDRF 6	PASS	0	0	PASS	PASS	0 / 69	PASS	PASS	0
LD36031579.las	LAS 1.4, PDRF 6	PASS	0	0	PASS	PASS	0 / 69	PASS	PASS	0
LD36031582.las	LAS 1.4, PDRF 6	PASS	0	0	PASS	PASS	0 / 69	PASS	PASS	0
LD36031585.las	LAS 1.4, PDRF 6	PASS	0	0	PASS	PASS	0 / 69	PASS	PASS	0
LD36031588.las	LAS 1.4, PDRF 6	PASS	0	0	PASS	PASS	0 / 69	PASS	PASS	0
LD36031591.las	LAS 1.4, PDRF 6	PASS	0	0	PASS	PASS	0 / 69	PASS	PASS	0
LD36031594.las	LAS 1.4, PDRF 6	PASS	0	0	PASS	PASS	0 / 69	PASS	PASS	0
LD36031597.las	LAS 1.4, PDRF 6	PASS	0	0	PASS	PASS	0 / 69	PASS	PASS	0
LD36031600.las	LAS 1.4, PDRF 6	PASS	0	0	PASS	PASS	0 / 69	PASS	PASS	0
LD36031603.las	LAS 1.4, PDRF 6	PASS	0	0	PASS	PASS	0 / 69	PASS	PASS	0
LD36031606.las	LAS 1.4, PDRF 6	PASS	0	0	PASS	PASS	0 / 69	PASS	PASS	0

DPH-1.1 Report on ASPRS LAS File Format (Tiled Data) - Compliance - continued

File	LAS Version/PDRF	System ID	Legacy Point Count	Legacy Return Counts	File Source ID	Global Encoding	VLRs / EVLRs	WKT	Intensity	Point Count with Bad Return Info
LD36031609.las	LAS 1.4, PDRF 6	PASS	0	0	PASS	PASS	0 / 69	PASS	PASS	0
LD36031612.las	LAS 1.4, PDRF 6	PASS	0	0	PASS	PASS	0 / 69	PASS	PASS	0
LD36061339.las	LAS 1.4, PDRF 6	PASS	0	0	PASS	PASS	0 / 21	PASS	PASS	0
LD36061342.las	LAS 1.4, PDRF 6	PASS	0	0	PASS	PASS	0 / 69	PASS	PASS	0
LD36061345.las	LAS 1.4, PDRF 6	PASS	0	0	PASS	PASS	0 / 69	PASS	PASS	0
LD36061348.las	LAS 1.4, PDRF 6	PASS	0	0	PASS	PASS	0 / 69	PASS	PASS	0
LD36061351.las	LAS 1.4, PDRF 6	PASS	0	0	PASS	PASS	0 / 69	PASS	PASS	0
LD36061354.las	LAS 1.4, PDRF 6	PASS	0	0	PASS	PASS	0 / 69	PASS	PASS	0
LD36061357.las	LAS 1.4, PDRF 6	PASS	0	0	PASS	PASS	0 / 69	PASS	PASS	0
LD36061360.las	LAS 1.4, PDRF 6	PASS	0	0	PASS	PASS	0 / 69	PASS	PASS	0
LD36061363.las	LAS 1.4, PDRF 6	PASS	0	0	PASS	PASS	0 / 69	PASS	PASS	0
LD36061366.las	LAS 1.4, PDRF 6	PASS	0	0	PASS	PASS	0 / 69	PASS	PASS	0
LD36061369.las	LAS 1.4, PDRF 6	PASS	0	0	PASS	PASS	0 / 69	PASS	PASS	0
LD36061372.las	LAS 1.4, PDRF 6	PASS	0	0	PASS	PASS	0 / 69	PASS	PASS	0
LD36061375.las	LAS 1.4, PDRF 6	PASS	0	0	PASS	PASS	0 / 69	PASS	PASS	0
LD36061378.las	LAS 1.4, PDRF 6	PASS	0	0	PASS	PASS	0 / 69	PASS	PASS	0
LD36061381.las	LAS 1.4, PDRF 6	PASS	0	0	PASS	PASS	0 / 69	PASS	PASS	0
LD36061384.las	LAS 1.4, PDRF 6	PASS	0	0	PASS	PASS	0 / 69	PASS	PASS	0
LD36061387.las	LAS 1.4, PDRF 6	PASS	0	0	PASS	PASS	0 / 69	PASS	PASS	0
LD36061390.las	LAS 1.4, PDRF 6	PASS	0	0	PASS	PASS	0 / 69	PASS	PASS	0
LD36061393.las	LAS 1.4, PDRF 6	PASS	0	0	PASS	PASS	0 / 69	PASS	PASS	0
LD36061396.las	LAS 1.4, PDRF 6	PASS	0	0	PASS	PASS	0 / 69	PASS	PASS	0
LD36061399.las	LAS 1.4, PDRF 6	PASS	0	0	PASS	PASS	0 / 69	PASS	PASS	0
LD36061402.las	LAS 1.4, PDRF 6	PASS	0	0	PASS	PASS	0 / 69	PASS	PASS	0
LD36061405.las	LAS 1.4, PDRF 6	PASS	0	0	PASS	PASS	0 / 69	PASS	PASS	0
LD36061408.las	LAS 1.4, PDRF 6	PASS	0	0	PASS	PASS	0 / 69	PASS	PASS	0
LD36061411.las	LAS 1.4, PDRF 6	PASS	0	0	PASS	PASS	0 / 69	PASS	PASS	0
LD36061414.las	LAS 1.4, PDRF 6	PASS	0	0	PASS	PASS	0 / 69	PASS	PASS	0
LD36061417.las	LAS 1.4, PDRF 6	PASS	0	0	PASS	PASS	0 / 69	PASS	PASS	0
LD36061420.las	LAS 1.4, PDRF 6	PASS	0	0	PASS	PASS	0 / 69	PASS	PASS	0
LD36061423.las	LAS 1.4, PDRF 6	PASS	0	0	PASS	PASS	0 / 69	PASS	PASS	0
LD36061426.las	LAS 1.4, PDRF 6	PASS	0	0	PASS	PASS	0 / 69	PASS	PASS	0
LD36061429.las	LAS 1.4, PDRF 6	PASS	0	0	PASS	PASS	0 / 69	PASS	PASS	0
LD36061432.las	LAS 1.4, PDRF 6	PASS	0	0	PASS	PASS	0 / 69	PASS	PASS	0
LD36061435.las	LAS 1.4, PDRF 6	PASS	0	0	PASS	PASS	0 / 69	PASS	PASS	0
LD36061438.las	LAS 1.4, PDRF 6	PASS	0	0	PASS	PASS	0 / 69	PASS	PASS	0
LD36061441.las	LAS 1.4, PDRF 6	PASS	0	0	PASS	PASS	0 / 69	PASS	PASS	0
LD36061444.las	LAS 1.4, PDRF 6	PASS	0	0	PASS	PASS	0 / 69	PASS	PASS	0
LD36061447.las	LAS 1.4, PDRF 6	PASS	0	0	PASS	PASS	0 / 69	PASS	PASS	0
LD36061450.las	LAS 1.4, PDRF 6	PASS	0	0	PASS	PASS	0 / 69	PASS	PASS	0
LD36061453.las	LAS 1.4, PDRF 6	PASS	0	0	PASS	PASS	0 / 69	PASS	PASS	0
LD36061456.las	LAS 1.4, PDRF 6	PASS	0	0	PASS	PASS	0 / 69	PASS	PASS	0
LD36061459.las	LAS 1.4, PDRF 6	PASS	0	0	PASS	PASS	0 / 69	PASS	PASS	0
LD36061462.las	LAS 1.4, PDRF 6	PASS	0	0	PASS	PASS	0 / 69	PASS	PASS	0
LD36061465.las	LAS 1.4, PDRF 6	PASS	0	0	PASS	PASS	0 / 69	PASS	PASS	0
LD36061468.las	LAS 1.4, PDRF 6	PASS	0	0	PASS	PASS	0 / 69	PASS	PASS	0
LD36061471.las	LAS 1.4, PDRF 6	PASS	0	0	PASS	PASS	0 / 69	PASS	PASS	0
LD36061474.las	LAS 1.4, PDRF 6	PASS	0	0	PASS	PASS	0 / 69	PASS	PASS	0
LD36061477.las	LAS 1.4, PDRF 6	PASS	0	0	PASS	PASS	0 / 69	PASS	PASS	0

DPH-1.1 Report on ASPRS LAS File Format (Tiled Data) - Compliance - continued

File	LAS Version/PDRF	System ID	Legacy Point Count	Legacy Return Counts	File Source ID	Global Encoding	VLRs / EVLRs	WKT	Intensity	Point Count with Bad Return Info
LD36061480.las	LAS 1.4, PDRF 6	PASS	0	0	PASS	PASS	0 / 69	PASS	PASS	0
LD36061483.las	LAS 1.4, PDRF 6	PASS	0	0	PASS	PASS	0 / 69	PASS	PASS	0
LD36061486.las	LAS 1.4, PDRF 6	PASS	0	0	PASS	PASS	0 / 69	PASS	PASS	0
LD36061489.las	LAS 1.4, PDRF 6	PASS	0	0	PASS	PASS	0 / 69	PASS	PASS	0
LD36061492.las	LAS 1.4, PDRF 6	PASS	0	0	PASS	PASS	0 / 69	PASS	PASS	0
LD36061495.las	LAS 1.4, PDRF 6	PASS	0	0	PASS	PASS	0 / 69	PASS	PASS	0
LD36061498.las	LAS 1.4, PDRF 6	PASS	0	0	PASS	PASS	0 / 69	PASS	PASS	0
LD36061501.las	LAS 1.4, PDRF 6	PASS	0	0	PASS	PASS	0 / 69	PASS	PASS	0
LD36061504.las	LAS 1.4, PDRF 6	PASS	0	0	PASS	PASS	0 / 69	PASS	PASS	0
LD36061507.las	LAS 1.4, PDRF 6	PASS	0	0	PASS	PASS	0 / 69	PASS	PASS	0
LD36061510.las	LAS 1.4, PDRF 6	PASS	0	0	PASS	PASS	0 / 69	PASS	PASS	0
LD36061513.las	LAS 1.4, PDRF 6	PASS	0	0	PASS	PASS	0 / 69	PASS	PASS	0
LD36061516.las	LAS 1.4, PDRF 6	PASS	0	0	PASS	PASS	0 / 69	PASS	PASS	0
LD36061519.las	LAS 1.4, PDRF 6	PASS	0	0	PASS	PASS	0 / 69	PASS	PASS	0
LD36061522.las	LAS 1.4, PDRF 6	PASS	0	0	PASS	PASS	0 / 69	PASS	PASS	0
LD36061525.las	LAS 1.4, PDRF 6	PASS	0	0	PASS	PASS	0 / 69	PASS	PASS	0
LD36061528.las	LAS 1.4, PDRF 6	PASS	0	0	PASS	PASS	0 / 21	PASS	PASS	0
LD36061531.las	LAS 1.4, PDRF 6	PASS	0	0	PASS	PASS	0 / 68	PASS	PASS	0
LD36061534.las	LAS 1.4, PDRF 6	PASS	0	0	PASS	PASS	0 / 69	PASS	PASS	0
LD36061537.las	LAS 1.4, PDRF 6	PASS	0	0	PASS	PASS	0 / 69	PASS	PASS	0
LD36061540.las	LAS 1.4, PDRF 6	PASS	0	0	PASS	PASS	0 / 67	PASS	PASS	0
LD36061543.las	LAS 1.4, PDRF 6	PASS	0	0	PASS	PASS	0 / 69	PASS	PASS	0
LD36061546.las	LAS 1.4, PDRF 6	PASS	0	0	PASS	PASS	0 / 69	PASS	PASS	0
LD36061549.las	LAS 1.4, PDRF 6	PASS	0	0	PASS	PASS	0 / 69	PASS	PASS	0
LD36061552.las	LAS 1.4, PDRF 6	PASS	0	0	PASS	PASS	0 / 69	PASS	PASS	0
LD36061555.las	LAS 1.4, PDRF 6	PASS	0	0	PASS	PASS	0 / 69	PASS	PASS	0
LD36061558.las	LAS 1.4, PDRF 6	PASS	0	0	PASS	PASS	0 / 69	PASS	PASS	0
LD36061561.las	LAS 1.4, PDRF 6	PASS	0	0	PASS	PASS	0 / 69	PASS	PASS	0
LD36061564.las	LAS 1.4, PDRF 6	PASS	0	0	PASS	PASS	0 / 69	PASS	PASS	0
LD36061567.las	LAS 1.4, PDRF 6	PASS	0	0	PASS	PASS	0 / 69	PASS	PASS	0
LD36061570.las	LAS 1.4, PDRF 6	PASS	0	0	PASS	PASS	0 / 69	PASS	PASS	0
LD36061573.las	LAS 1.4, PDRF 6	PASS	0	0	PASS	PASS	0 / 279	PASS	PASS	0
LD36061576.las	LAS 1.4, PDRF 6	PASS	0	0	PASS	PASS	0 / 261	PASS	PASS	0
LD36061579.las	LAS 1.4, PDRF 6	PASS	0	0	PASS	PASS	0 / 269	PASS	PASS	0
LD36061582.las	LAS 1.4, PDRF 6	PASS	0	0	PASS	PASS	0 / 271	PASS	PASS	0
LD36061585.las	LAS 1.4, PDRF 6	PASS	0	0	PASS	PASS	0 / 261	PASS	PASS	0
LD36061588.las	LAS 1.4, PDRF 6	PASS	0	0	PASS	PASS	0 / 261	PASS	PASS	0
LD36061591.las	LAS 1.4, PDRF 6	PASS	0	0	PASS	PASS	0 / 261	PASS	PASS	0
LD36061594.las	LAS 1.4, PDRF 6	PASS	0	0	PASS	PASS	0 / 69	PASS	PASS	0
LD36061597.las	LAS 1.4, PDRF 6	PASS	0	0	PASS	PASS	0 / 69	PASS	PASS	0
LD36061600.las	LAS 1.4, PDRF 6	PASS	0	0	PASS	PASS	0 / 69	PASS	PASS	0
LD36061603.las	LAS 1.4, PDRF 6	PASS	0	0	PASS	PASS	0 / 69	PASS	PASS	0
LD36061606.las	LAS 1.4, PDRF 6	PASS	0	0	PASS	PASS	0 / 69	PASS	PASS	0
LD36061609.las	LAS 1.4, PDRF 6	PASS	0	0	PASS	PASS	0 / 69	PASS	PASS	0
LD36061612.las	LAS 1.4, PDRF 6	PASS	0	0	PASS	PASS	0 / 69	PASS	PASS	0
LD36091339.las	LAS 1.4, PDRF 6	PASS	0	0	PASS	PASS	0 / 9	PASS	PASS	0
LD36091342.las	LAS 1.4, PDRF 6	PASS	0	0	PASS	PASS	0 / 69	PASS	PASS	0
LD36091345.las	LAS 1.4, PDRF 6	PASS	0	0	PASS	PASS	0 / 69	PASS	PASS	0
LD36091348.las	LAS 1.4, PDRF 6	PASS	0	0	PASS	PASS	0 / 69	PASS	PASS	0

DPH-1.1 Report on ASPRS LAS File Format (Tiled Data) - Compliance - continued

File	LAS Version/PDRF	System ID	Legacy Point Count	Legacy Return Counts	File Source ID	Global Encoding	VLRs / EVLRs	WKT	Intensity	Point Count with Bad Return Info
LD36091351.las	LAS 1.4, PDRF 6	PASS	0	0	PASS	PASS	0 / 69	PASS	PASS	0
LD36091354.las	LAS 1.4, PDRF 6	PASS	0	0	PASS	PASS	0 / 69	PASS	PASS	0
LD36091357.las	LAS 1.4, PDRF 6	PASS	0	0	PASS	PASS	0 / 69	PASS	PASS	0
LD36091360.las	LAS 1.4, PDRF 6	PASS	0	0	PASS	PASS	0 / 69	PASS	PASS	0
LD36091363.las	LAS 1.4, PDRF 6	PASS	0	0	PASS	PASS	0 / 69	PASS	PASS	0
LD36091366.las	LAS 1.4, PDRF 6	PASS	0	0	PASS	PASS	0 / 69	PASS	PASS	0
LD36091369.las	LAS 1.4, PDRF 6	PASS	0	0	PASS	PASS	0 / 69	PASS	PASS	0
LD36091372.las	LAS 1.4, PDRF 6	PASS	0	0	PASS	PASS	0 / 69	PASS	PASS	0
LD36091375.las	LAS 1.4, PDRF 6	PASS	0	0	PASS	PASS	0 / 69	PASS	PASS	0
LD36091378.las	LAS 1.4, PDRF 6	PASS	0	0	PASS	PASS	0 / 69	PASS	PASS	0
LD36091381.las	LAS 1.4, PDRF 6	PASS	0	0	PASS	PASS	0 / 69	PASS	PASS	0
LD36091384.las	LAS 1.4, PDRF 6	PASS	0	0	PASS	PASS	0 / 69	PASS	PASS	0
LD36091387.las	LAS 1.4, PDRF 6	PASS	0	0	PASS	PASS	0 / 69	PASS	PASS	0
LD36091390.las	LAS 1.4, PDRF 6	PASS	0	0	PASS	PASS	0 / 69	PASS	PASS	0
LD36091393.las	LAS 1.4, PDRF 6	PASS	0	0	PASS	PASS	0 / 69	PASS	PASS	0
LD36091396.las	LAS 1.4, PDRF 6	PASS	0	0	PASS	PASS	0 / 69	PASS	PASS	0
LD36091399.las	LAS 1.4, PDRF 6	PASS	0	0	PASS	PASS	0 / 69	PASS	PASS	0
LD36091402.las	LAS 1.4, PDRF 6	PASS	0	0	PASS	PASS	0 / 69	PASS	PASS	0
LD36091405.las	LAS 1.4, PDRF 6	PASS	0	0	PASS	PASS	0 / 69	PASS	PASS	0
LD36091408.las	LAS 1.4, PDRF 6	PASS	0	0	PASS	PASS	0 / 69	PASS	PASS	0
LD36091411.las	LAS 1.4, PDRF 6	PASS	0	0	PASS	PASS	0 / 69	PASS	PASS	0
LD36091414.las	LAS 1.4, PDRF 6	PASS	0	0	PASS	PASS	0 / 69	PASS	PASS	0
LD36091417.las	LAS 1.4, PDRF 6	PASS	0	0	PASS	PASS	0 / 69	PASS	PASS	0
LD36091420.las	LAS 1.4, PDRF 6	PASS	0	0	PASS	PASS	0 / 69	PASS	PASS	0
LD36091423.las	LAS 1.4, PDRF 6	PASS	0	0	PASS	PASS	0 / 69	PASS	PASS	0
LD36091426.las	LAS 1.4, PDRF 6	PASS	0	0	PASS	PASS	0 / 69	PASS	PASS	0
LD36091429.las	LAS 1.4, PDRF 6	PASS	0	0	PASS	PASS	0 / 69	PASS	PASS	0
LD36091432.las	LAS 1.4, PDRF 6	PASS	0	0	PASS	PASS	0 / 69	PASS	PASS	0
LD36091435.las	LAS 1.4, PDRF 6	PASS	0	0	PASS	PASS	0 / 69	PASS	PASS	0
LD36091438.las	LAS 1.4, PDRF 6	PASS	0	0	PASS	PASS	0 / 69	PASS	PASS	0
LD36091441.las	LAS 1.4, PDRF 6	PASS	0	0	PASS	PASS	0 / 69	PASS	PASS	0
LD36091444.las	LAS 1.4, PDRF 6	PASS	0	0	PASS	PASS	0 / 69	PASS	PASS	0
LD36091447.las	LAS 1.4, PDRF 6	PASS	0	0	PASS	PASS	0 / 69	PASS	PASS	0
LD36091450.las	LAS 1.4, PDRF 6	PASS	0	0	PASS	PASS	0 / 69	PASS	PASS	0
LD36091453.las	LAS 1.4, PDRF 6	PASS	0	0	PASS	PASS	0 / 69	PASS	PASS	0
LD36091456.las	LAS 1.4, PDRF 6	PASS	0	0	PASS	PASS	0 / 69	PASS	PASS	0
LD36091459.las	LAS 1.4, PDRF 6	PASS	0	0	PASS	PASS	0 / 69	PASS	PASS	0
LD36091462.las	LAS 1.4, PDRF 6	PASS	0	0	PASS	PASS	0 / 69	PASS	PASS	0
LD36091465.las	LAS 1.4, PDRF 6	PASS	0	0	PASS	PASS	0 / 69	PASS	PASS	0
LD36091468.las	LAS 1.4, PDRF 6	PASS	0	0	PASS	PASS	0 / 69	PASS	PASS	0
LD36091471.las	LAS 1.4, PDRF 6	PASS	0	0	PASS	PASS	0 / 69	PASS	PASS	0
LD36091474.las	LAS 1.4, PDRF 6	PASS	0	0	PASS	PASS	0 / 69	PASS	PASS	0
LD36091477.las	LAS 1.4, PDRF 6	PASS	0	0	PASS	PASS	0 / 69	PASS	PASS	0
LD36091480.las	LAS 1.4, PDRF 6	PASS	0	0	PASS	PASS	0 / 69	PASS	PASS	0
LD36091483.las	LAS 1.4, PDRF 6	PASS	0	0	PASS	PASS	0 / 69	PASS	PASS	0
LD36091486.las	LAS 1.4, PDRF 6	PASS	0	0	PASS	PASS	0 / 69	PASS	PASS	0
LD36091489.las	LAS 1.4, PDRF 6	PASS	0	0	PASS	PASS	0 / 69	PASS	PASS	0
LD36091492.las	LAS 1.4, PDRF 6	PASS	0	0	PASS	PASS	0 / 69	PASS	PASS	0
LD36091495.las	LAS 1.4, PDRF 6	PASS	0	0	PASS	PASS	0 / 69	PASS	PASS	0

DPH-1.1 Report on ASPRS LAS File Format (Tiled Data) - Compliance - continued

File	LAS Version/PDRF	System ID	Legacy Point Count	Legacy Return Counts	File Source ID	Global Encoding	VLRs / EVLRs	WKT	Intensity	Point Count with Bad Return Info
LD36091498.las	LAS 1.4, PDRF 6	PASS	0	0	PASS	PASS	0 / 69	PASS	PASS	0
LD36091501.las	LAS 1.4, PDRF 6	PASS	0	0	PASS	PASS	0 / 69	PASS	PASS	0
LD36091504.las	LAS 1.4, PDRF 6	PASS	0	0	PASS	PASS	0 / 69	PASS	PASS	0
LD36091507.las	LAS 1.4, PDRF 6	PASS	0	0	PASS	PASS	0 / 69	PASS	PASS	0
LD36091510.las	LAS 1.4, PDRF 6	PASS	0	0	PASS	PASS	0 / 69	PASS	PASS	0
LD36091513.las	LAS 1.4, PDRF 6	PASS	0	0	PASS	PASS	0 / 69	PASS	PASS	0
LD36091516.las	LAS 1.4, PDRF 6	PASS	0	0	PASS	PASS	0 / 69	PASS	PASS	0
LD36091519.las	LAS 1.4, PDRF 6	PASS	0	0	PASS	PASS	0 / 69	PASS	PASS	0
LD36091522.las	LAS 1.4, PDRF 6	PASS	0	0	PASS	PASS	0 / 69	PASS	PASS	0
LD36091525.las	LAS 1.4, PDRF 6	PASS	0	0	PASS	PASS	0 / 69	PASS	PASS	0
LD36091528.las	LAS 1.4, PDRF 6	PASS	0	0	PASS	PASS	0 / 21	PASS	PASS	0
LD36091531.las	LAS 1.4, PDRF 6	PASS	0	0	PASS	PASS	0 / 69	PASS	PASS	0
LD36091534.las	LAS 1.4, PDRF 6	PASS	0	0	PASS	PASS	0 / 69	PASS	PASS	0
LD36091537.las	LAS 1.4, PDRF 6	PASS	0	0	PASS	PASS	0 / 69	PASS	PASS	0
LD36091540.las	LAS 1.4, PDRF 6	PASS	0	0	PASS	PASS	0 / 69	PASS	PASS	0
LD36091543.las	LAS 1.4, PDRF 6	PASS	0	0	PASS	PASS	0 / 69	PASS	PASS	0
LD36091546.las	LAS 1.4, PDRF 6	PASS	0	0	PASS	PASS	0 / 69	PASS	PASS	0
LD36091549.las	LAS 1.4, PDRF 6	PASS	0	0	PASS	PASS	0 / 69	PASS	PASS	0
LD36091552.las	LAS 1.4, PDRF 6	PASS	0	0	PASS	PASS	0 / 69	PASS	PASS	0
LD36091555.las	LAS 1.4, PDRF 6	PASS	0	0	PASS	PASS	0 / 69	PASS	PASS	0
LD36091558.las	LAS 1.4, PDRF 6	PASS	0	0	PASS	PASS	0 / 69	PASS	PASS	0
LD36091561.las	LAS 1.4, PDRF 6	PASS	0	0	PASS	PASS	0 / 69	PASS	PASS	0
LD36091564.las	LAS 1.4, PDRF 6	PASS	0	0	PASS	PASS	0 / 69	PASS	PASS	0
LD36091567.las	LAS 1.4, PDRF 6	PASS	0	0	PASS	PASS	0 / 69	PASS	PASS	0
LD36091570.las	LAS 1.4, PDRF 6	PASS	0	0	PASS	PASS	0 / 69	PASS	PASS	0
LD36091573.las	LAS 1.4, PDRF 6	PASS	0	0	PASS	PASS	0 / 69	PASS	PASS	0
LD36091576.las	LAS 1.4, PDRF 6	PASS	0	0	PASS	PASS	0 / 69	PASS	PASS	0
LD36091579.las	LAS 1.4, PDRF 6	PASS	0	0	PASS	PASS	0 / 69	PASS	PASS	0
LD36091582.las	LAS 1.4, PDRF 6	PASS	0	0	PASS	PASS	0 / 69	PASS	PASS	0
LD36091585.las	LAS 1.4, PDRF 6	PASS	0	0	PASS	PASS	0 / 69	PASS	PASS	0
LD36091588.las	LAS 1.4, PDRF 6	PASS	0	0	PASS	PASS	0 / 69	PASS	PASS	0
LD36091591.las	LAS 1.4, PDRF 6	PASS	0	0	PASS	PASS	0 / 69	PASS	PASS	0
LD36091594.las	LAS 1.4, PDRF 6	PASS	0	0	PASS	PASS	0 / 69	PASS	PASS	0
LD36091597.las	LAS 1.4, PDRF 6	PASS	0	0	PASS	PASS	0 / 69	PASS	PASS	0
LD36091600.las	LAS 1.4, PDRF 6	PASS	0	0	PASS	PASS	0 / 69	PASS	PASS	0
LD36091603.las	LAS 1.4, PDRF 6	PASS	0	0	PASS	PASS	0 / 69	PASS	PASS	0
LD36091606.las	LAS 1.4, PDRF 6	PASS	0	0	PASS	PASS	0 / 69	PASS	PASS	0
LD36091609.las	LAS 1.4, PDRF 6	PASS	0	0	PASS	PASS	0 / 69	PASS	PASS	0
LD36091612.las	LAS 1.4, PDRF 6	PASS	0	0	PASS	PASS	0 / 69	PASS	PASS	0
LD36121339.las	LAS 1.4, PDRF 6	PASS	0	0	PASS	PASS	0 / 21	PASS	PASS	0
LD36121342.las	LAS 1.4, PDRF 6	PASS	0	0	PASS	PASS	0 / 69	PASS	PASS	0
LD36121345.las	LAS 1.4, PDRF 6	PASS	0	0	PASS	PASS	0 / 69	PASS	PASS	0
LD36121348.las	LAS 1.4, PDRF 6	PASS	0	0	PASS	PASS	0 / 69	PASS	PASS	0
LD36121351.las	LAS 1.4, PDRF 6	PASS	0	0	PASS	PASS	0 / 69	PASS	PASS	0
LD36121354.las	LAS 1.4, PDRF 6	PASS	0	0	PASS	PASS	0 / 69	PASS	PASS	0
LD36121357.las	LAS 1.4, PDRF 6	PASS	0	0	PASS	PASS	0 / 69	PASS	PASS	0
LD36121360.las	LAS 1.4, PDRF 6	PASS	0	0	PASS	PASS	0 / 69	PASS	PASS	0
LD36121363.las	LAS 1.4, PDRF 6	PASS	0	0	PASS	PASS	0 / 69	PASS	PASS	0
LD36121366.las	LAS 1.4, PDRF 6	PASS	0	0	PASS	PASS	0 / 69	PASS	PASS	0

DPH-1.1 Report on ASPRS LAS File Format (Tiled Data) - Compliance - continued

File	LAS Version/PDRF	System ID	Legacy Point Count	Legacy Return Counts	File Source ID	Global Encoding	VLRs / EVLRs	WKT	Intensity	Point Count with Bad Return Info
LD36121369.las	LAS 1.4, PDRF 6	PASS	0	0	PASS	PASS	0 / 69	PASS	PASS	0
LD36121372.las	LAS 1.4, PDRF 6	PASS	0	0	PASS	PASS	0 / 69	PASS	PASS	0
LD36121375.las	LAS 1.4, PDRF 6	PASS	0	0	PASS	PASS	0 / 69	PASS	PASS	0
LD36121378.las	LAS 1.4, PDRF 6	PASS	0	0	PASS	PASS	0 / 69	PASS	PASS	0
LD36121381.las	LAS 1.4, PDRF 6	PASS	0	0	PASS	PASS	0 / 69	PASS	PASS	0
LD36121384.las	LAS 1.4, PDRF 6	PASS	0	0	PASS	PASS	0 / 69	PASS	PASS	0
LD36121387.las	LAS 1.4, PDRF 6	PASS	0	0	PASS	PASS	0 / 69	PASS	PASS	0
LD36121390.las	LAS 1.4, PDRF 6	PASS	0	0	PASS	PASS	0 / 69	PASS	PASS	0
LD36121393.las	LAS 1.4, PDRF 6	PASS	0	0	PASS	PASS	0 / 69	PASS	PASS	0
LD36121396.las	LAS 1.4, PDRF 6	PASS	0	0	PASS	PASS	0 / 69	PASS	PASS	0
LD36121399.las	LAS 1.4, PDRF 6	PASS	0	0	PASS	PASS	0 / 69	PASS	PASS	0
LD36121402.las	LAS 1.4, PDRF 6	PASS	0	0	PASS	PASS	0 / 69	PASS	PASS	0
LD36121405.las	LAS 1.4, PDRF 6	PASS	0	0	PASS	PASS	0 / 69	PASS	PASS	0
LD36121408.las	LAS 1.4, PDRF 6	PASS	0	0	PASS	PASS	0 / 69	PASS	PASS	0
LD36121411.las	LAS 1.4, PDRF 6	PASS	0	0	PASS	PASS	0 / 69	PASS	PASS	0
LD36121414.las	LAS 1.4, PDRF 6	PASS	0	0	PASS	PASS	0 / 69	PASS	PASS	0
LD36121417.las	LAS 1.4, PDRF 6	PASS	0	0	PASS	PASS	0 / 69	PASS	PASS	0
LD36121420.las	LAS 1.4, PDRF 6	PASS	0	0	PASS	PASS	0 / 69	PASS	PASS	0
LD36121423.las	LAS 1.4, PDRF 6	PASS	0	0	PASS	PASS	0 / 69	PASS	PASS	0
LD36121426.las	LAS 1.4, PDRF 6	PASS	0	0	PASS	PASS	0 / 69	PASS	PASS	0
LD36121429.las	LAS 1.4, PDRF 6	PASS	0	0	PASS	PASS	0 / 69	PASS	PASS	0
LD36121432.las	LAS 1.4, PDRF 6	PASS	0	0	PASS	PASS	0 / 69	PASS	PASS	0
LD36121435.las	LAS 1.4, PDRF 6	PASS	0	0	PASS	PASS	0 / 69	PASS	PASS	0
LD36121438.las	LAS 1.4, PDRF 6	PASS	0	0	PASS	PASS	0 / 69	PASS	PASS	0
LD36121441.las	LAS 1.4, PDRF 6	PASS	0	0	PASS	PASS	0 / 69	PASS	PASS	0
LD36121444.las	LAS 1.4, PDRF 6	PASS	0	0	PASS	PASS	0 / 69	PASS	PASS	0
LD36121447.las	LAS 1.4, PDRF 6	PASS	0	0	PASS	PASS	0 / 69	PASS	PASS	0
LD36121450.las	LAS 1.4, PDRF 6	PASS	0	0	PASS	PASS	0 / 69	PASS	PASS	0
LD36121453.las	LAS 1.4, PDRF 6	PASS	0	0	PASS	PASS	0 / 69	PASS	PASS	0
LD36121456.las	LAS 1.4, PDRF 6	PASS	0	0	PASS	PASS	0 / 69	PASS	PASS	0
LD36121459.las	LAS 1.4, PDRF 6	PASS	0	0	PASS	PASS	0 / 69	PASS	PASS	0
LD36121462.las	LAS 1.4, PDRF 6	PASS	0	0	PASS	PASS	0 / 69	PASS	PASS	0
LD36121465.las	LAS 1.4, PDRF 6	PASS	0	0	PASS	PASS	0 / 69	PASS	PASS	0
LD36121468.las	LAS 1.4, PDRF 6	PASS	0	0	PASS	PASS	0 / 69	PASS	PASS	0
LD36121471.las	LAS 1.4, PDRF 6	PASS	0	0	PASS	PASS	0 / 69	PASS	PASS	0
LD36121474.las	LAS 1.4, PDRF 6	PASS	0	0	PASS	PASS	0 / 69	PASS	PASS	0
LD36121477.las	LAS 1.4, PDRF 6	PASS	0	0	PASS	PASS	0 / 69	PASS	PASS	0
LD36121480.las	LAS 1.4, PDRF 6	PASS	0	0	PASS	PASS	0 / 69	PASS	PASS	0
LD36121483.las	LAS 1.4, PDRF 6	PASS	0	0	PASS	PASS	0 / 69	PASS	PASS	0
LD36121486.las	LAS 1.4, PDRF 6	PASS	0	0	PASS	PASS	0 / 69	PASS	PASS	0
LD36121489.las	LAS 1.4, PDRF 6	PASS	0	0	PASS	PASS	0 / 69	PASS	PASS	0
LD36121492.las	LAS 1.4, PDRF 6	PASS	0	0	PASS	PASS	0 / 69	PASS	PASS	0
LD36121495.las	LAS 1.4, PDRF 6	PASS	0	0	PASS	PASS	0 / 69	PASS	PASS	0
LD36121498.las	LAS 1.4, PDRF 6	PASS	0	0	PASS	PASS	0 / 69	PASS	PASS	0
LD36121501.las	LAS 1.4, PDRF 6	PASS	0	0	PASS	PASS	0 / 69	PASS	PASS	0
LD36121504.las	LAS 1.4, PDRF 6	PASS	0	0	PASS	PASS	0 / 69	PASS	PASS	0
LD36121507.las	LAS 1.4, PDRF 6	PASS	0	0	PASS	PASS	0 / 69	PASS	PASS	0
LD36121510.las	LAS 1.4, PDRF 6	PASS	0	0	PASS	PASS	0 / 69	PASS	PASS	0
LD36121513.las	LAS 1.4, PDRF 6	PASS	0	0	PASS	PASS	0 / 69	PASS	PASS	0

DPH-1.1 Report on ASPRS LAS File Format (Tiled Data) - Compliance - continued

File	LAS Version/PDRF	System ID	Legacy Point Count	Legacy Return Counts	File Source ID	Global Encoding	VLRs / EVLRs	WKT	Intensity	Point Count with Bad Return Info
LD36121516.las	LAS 1.4, PDRF 6	PASS	0	0	PASS	PASS	0 / 69	PASS	PASS	0
LD36121519.las	LAS 1.4, PDRF 6	PASS	0	0	PASS	PASS	0 / 69	PASS	PASS	0
LD36121522.las	LAS 1.4, PDRF 6	PASS	0	0	PASS	PASS	0 / 69	PASS	PASS	0
LD36121525.las	LAS 1.4, PDRF 6	PASS	0	0	PASS	PASS	0 / 69	PASS	PASS	0
LD36121528.las	LAS 1.4, PDRF 6	PASS	0	0	PASS	PASS	0 / 69	PASS	PASS	0
LD36121531.las	LAS 1.4, PDRF 6	PASS	0	0	PASS	PASS	0 / 21	PASS	PASS	0
LD36121534.las	LAS 1.4, PDRF 6	PASS	0	0	PASS	PASS	0 / 21	PASS	PASS	0
LD36121537.las	LAS 1.4, PDRF 6	PASS	0	0	PASS	PASS	0 / 68	PASS	PASS	0
LD36121540.las	LAS 1.4, PDRF 6	PASS	0	0	PASS	PASS	0 / 69	PASS	PASS	0
LD36121543.las	LAS 1.4, PDRF 6	PASS	0	0	PASS	PASS	0 / 69	PASS	PASS	0
LD36121546.las	LAS 1.4, PDRF 6	PASS	0	0	PASS	PASS	0 / 69	PASS	PASS	0
LD36121549.las	LAS 1.4, PDRF 6	PASS	0	0	PASS	PASS	0 / 69	PASS	PASS	0
LD36121552.las	LAS 1.4, PDRF 6	PASS	0	0	PASS	PASS	0 / 69	PASS	PASS	0
LD36121555.las	LAS 1.4, PDRF 6	PASS	0	0	PASS	PASS	0 / 69	PASS	PASS	0
LD36121558.las	LAS 1.4, PDRF 6	PASS	0	0	PASS	PASS	0 / 69	PASS	PASS	0
LD36121561.las	LAS 1.4, PDRF 6	PASS	0	0	PASS	PASS	0 / 69	PASS	PASS	0
LD36121564.las	LAS 1.4, PDRF 6	PASS	0	0	PASS	PASS	0 / 69	PASS	PASS	0
LD36121567.las	LAS 1.4, PDRF 6	PASS	0	0	PASS	PASS	0 / 69	PASS	PASS	0
LD36121570.las	LAS 1.4, PDRF 6	PASS	0	0	PASS	PASS	0 / 69	PASS	PASS	0
LD36121573.las	LAS 1.4, PDRF 6	PASS	0	0	PASS	PASS	0 / 69	PASS	PASS	0
LD36121576.las	LAS 1.4, PDRF 6	PASS	0	0	PASS	PASS	0 / 69	PASS	PASS	0
LD36121579.las	LAS 1.4, PDRF 6	PASS	0	0	PASS	PASS	0 / 69	PASS	PASS	0
LD36121582.las	LAS 1.4, PDRF 6	PASS	0	0	PASS	PASS	0 / 69	PASS	PASS	0
LD36121585.las	LAS 1.4, PDRF 6	PASS	0	0	PASS	PASS	0 / 69	PASS	PASS	0
LD36121588.las	LAS 1.4, PDRF 6	PASS	0	0	PASS	PASS	0 / 69	PASS	PASS	0
LD36121591.las	LAS 1.4, PDRF 6	PASS	0	0	PASS	PASS	0 / 69	PASS	PASS	0
LD36121594.las	LAS 1.4, PDRF 6	PASS	0	0	PASS	PASS	0 / 69	PASS	PASS	0
LD36121597.las	LAS 1.4, PDRF 6	PASS	0	0	PASS	PASS	0 / 69	PASS	PASS	0
LD36121600.las	LAS 1.4, PDRF 6	PASS	0	0	PASS	PASS	0 / 69	PASS	PASS	0
LD36121603.las	LAS 1.4, PDRF 6	PASS	0	0	PASS	PASS	0 / 69	PASS	PASS	0
LD36121606.las	LAS 1.4, PDRF 6	PASS	0	0	PASS	PASS	0 / 69	PASS	PASS	0
LD36121609.las	LAS 1.4, PDRF 6	PASS	0	0	PASS	PASS	0 / 69	PASS	PASS	0
LD36121612.las	LAS 1.4, PDRF 6	PASS	0	0	PASS	PASS	0 / 69	PASS	PASS	0
LD36151339.las	LAS 1.4, PDRF 6	PASS	0	0	PASS	PASS	0 / 9	PASS	PASS	0
LD36151342.las	LAS 1.4, PDRF 6	PASS	0	0	PASS	PASS	0 / 69	PASS	PASS	0
LD36151345.las	LAS 1.4, PDRF 6	PASS	0	0	PASS	PASS	0 / 69	PASS	PASS	0
LD36151348.las	LAS 1.4, PDRF 6	PASS	0	0	PASS	PASS	0 / 69	PASS	PASS	0
LD36151351.las	LAS 1.4, PDRF 6	PASS	0	0	PASS	PASS	0 / 69	PASS	PASS	0
LD36151354.las	LAS 1.4, PDRF 6	PASS	0	0	PASS	PASS	0 / 69	PASS	PASS	0
LD36151357.las	LAS 1.4, PDRF 6	PASS	0	0	PASS	PASS	0 / 69	PASS	PASS	0
LD36151360.las	LAS 1.4, PDRF 6	PASS	0	0	PASS	PASS	0 / 69	PASS	PASS	0
LD36151363.las	LAS 1.4, PDRF 6	PASS	0	0	PASS	PASS	0 / 69	PASS	PASS	0
LD36151366.las	LAS 1.4, PDRF 6	PASS	0	0	PASS	PASS	0 / 69	PASS	PASS	0
LD36151369.las	LAS 1.4, PDRF 6	PASS	0	0	PASS	PASS	0 / 69	PASS	PASS	0
LD36151372.las	LAS 1.4, PDRF 6	PASS	0	0	PASS	PASS	0 / 69	PASS	PASS	0
LD36151375.las	LAS 1.4, PDRF 6	PASS	0	0	PASS	PASS	0 / 69	PASS	PASS	0
LD36151378.las	LAS 1.4, PDRF 6	PASS	0	0	PASS	PASS	0 / 69	PASS	PASS	0
LD36151381.las	LAS 1.4, PDRF 6	PASS	0	0	PASS	PASS	0 / 69	PASS	PASS	0
LD36151384.las	LAS 1.4, PDRF 6	PASS	0	0	PASS	PASS	0 / 69	PASS	PASS	0

DPH-1.1 Report on ASPRS LAS File Format (Tiled Data) - Compliance - continued

File	LAS Version/PDRF	System ID	Legacy Point Count	Legacy Return Counts	File Source ID	Global Encoding	VLRs / EVLRs	WKT	Intensity	Point Count with Bad Return Info
LD36151387.las	LAS 1.4, PDRF 6	PASS	0	0	PASS	PASS	0 / 69	PASS	PASS	0
LD36151390.las	LAS 1.4, PDRF 6	PASS	0	0	PASS	PASS	0 / 69	PASS	PASS	0
LD36151393.las	LAS 1.4, PDRF 6	PASS	0	0	PASS	PASS	0 / 69	PASS	PASS	0
LD36151396.las	LAS 1.4, PDRF 6	PASS	0	0	PASS	PASS	0 / 69	PASS	PASS	0
LD36151399.las	LAS 1.4, PDRF 6	PASS	0	0	PASS	PASS	0 / 69	PASS	PASS	0
LD36151402.las	LAS 1.4, PDRF 6	PASS	0	0	PASS	PASS	0 / 69	PASS	PASS	0
LD36151405.las	LAS 1.4, PDRF 6	PASS	0	0	PASS	PASS	0 / 69	PASS	PASS	0
LD36151408.las	LAS 1.4, PDRF 6	PASS	0	0	PASS	PASS	0 / 69	PASS	PASS	0
LD36151411.las	LAS 1.4, PDRF 6	PASS	0	0	PASS	PASS	0 / 69	PASS	PASS	0
LD36151414.las	LAS 1.4, PDRF 6	PASS	0	0	PASS	PASS	0 / 69	PASS	PASS	0
LD36151417.las	LAS 1.4, PDRF 6	PASS	0	0	PASS	PASS	0 / 69	PASS	PASS	0
LD36151420.las	LAS 1.4, PDRF 6	PASS	0	0	PASS	PASS	0 / 69	PASS	PASS	0
LD36151423.las	LAS 1.4, PDRF 6	PASS	0	0	PASS	PASS	0 / 69	PASS	PASS	0
LD36151426.las	LAS 1.4, PDRF 6	PASS	0	0	PASS	PASS	0 / 69	PASS	PASS	0
LD36151429.las	LAS 1.4, PDRF 6	PASS	0	0	PASS	PASS	0 / 69	PASS	PASS	0
LD36151432.las	LAS 1.4, PDRF 6	PASS	0	0	PASS	PASS	0 / 69	PASS	PASS	0
LD36151435.las	LAS 1.4, PDRF 6	PASS	0	0	PASS	PASS	0 / 69	PASS	PASS	0
LD36151438.las	LAS 1.4, PDRF 6	PASS	0	0	PASS	PASS	0 / 69	PASS	PASS	0
LD36151441.las	LAS 1.4, PDRF 6	PASS	0	0	PASS	PASS	0 / 69	PASS	PASS	0
LD36151444.las	LAS 1.4, PDRF 6	PASS	0	0	PASS	PASS	0 / 69	PASS	PASS	0
LD36151447.las	LAS 1.4, PDRF 6	PASS	0	0	PASS	PASS	0 / 69	PASS	PASS	0
LD36151450.las	LAS 1.4, PDRF 6	PASS	0	0	PASS	PASS	0 / 69	PASS	PASS	0
LD36151453.las	LAS 1.4, PDRF 6	PASS	0	0	PASS	PASS	0 / 69	PASS	PASS	0
LD36151456.las	LAS 1.4, PDRF 6	PASS	0	0	PASS	PASS	0 / 69	PASS	PASS	0
LD36151459.las	LAS 1.4, PDRF 6	PASS	0	0	PASS	PASS	0 / 69	PASS	PASS	0
LD36151462.las	LAS 1.4, PDRF 6	PASS	0	0	PASS	PASS	0 / 69	PASS	PASS	0
LD36151465.las	LAS 1.4, PDRF 6	PASS	0	0	PASS	PASS	0 / 69	PASS	PASS	0
LD36151468.las	LAS 1.4, PDRF 6	PASS	0	0	PASS	PASS	0 / 69	PASS	PASS	0
LD36151471.las	LAS 1.4, PDRF 6	PASS	0	0	PASS	PASS	0 / 69	PASS	PASS	0
LD36151474.las	LAS 1.4, PDRF 6	PASS	0	0	PASS	PASS	0 / 69	PASS	PASS	0
LD36151477.las	LAS 1.4, PDRF 6	PASS	0	0	PASS	PASS	0 / 69	PASS	PASS	0
LD36151480.las	LAS 1.4, PDRF 6	PASS	0	0	PASS	PASS	0 / 69	PASS	PASS	0
LD36151483.las	LAS 1.4, PDRF 6	PASS	0	0	PASS	PASS	0 / 69	PASS	PASS	0
LD36151486.las	LAS 1.4, PDRF 6	PASS	0	0	PASS	PASS	0 / 69	PASS	PASS	0
LD36151489.las	LAS 1.4, PDRF 6	PASS	0	0	PASS	PASS	0 / 69	PASS	PASS	0
LD36151492.las	LAS 1.4, PDRF 6	PASS	0	0	PASS	PASS	0 / 69	PASS	PASS	0
LD36151495.las	LAS 1.4, PDRF 6	PASS	0	0	PASS	PASS	0 / 69	PASS	PASS	0
LD36151498.las	LAS 1.4, PDRF 6	PASS	0	0	PASS	PASS	0 / 69	PASS	PASS	0
LD36151501.las	LAS 1.4, PDRF 6	PASS	0	0	PASS	PASS	0 / 69	PASS	PASS	0
LD36151504.las	LAS 1.4, PDRF 6	PASS	0	0	PASS	PASS	0 / 69	PASS	PASS	0
LD36151507.las	LAS 1.4, PDRF 6	PASS	0	0	PASS	PASS	0 / 69	PASS	PASS	0
LD36151510.las	LAS 1.4, PDRF 6	PASS	0	0	PASS	PASS	0 / 69	PASS	PASS	0
LD36151513.las	LAS 1.4, PDRF 6	PASS	0	0	PASS	PASS	0 / 69	PASS	PASS	0
LD36151516.las	LAS 1.4, PDRF 6	PASS	0	0	PASS	PASS	0 / 69	PASS	PASS	0
LD36151519.las	LAS 1.4, PDRF 6	PASS	0	0	PASS	PASS	0 / 69	PASS	PASS	0
LD36151522.las	LAS 1.4, PDRF 6	PASS	0	0	PASS	PASS	0 / 69	PASS	PASS	0
LD36151525.las	LAS 1.4, PDRF 6	PASS	0	0	PASS	PASS	0 / 69	PASS	PASS	0
LD36151528.las	LAS 1.4, PDRF 6	PASS	0	0	PASS	PASS	0 / 69	PASS	PASS	0
LD36151531.las	LAS 1.4, PDRF 6	PASS	0	0	PASS	PASS	0 / 21	PASS	PASS	0

DPH-1.1 Report on ASPRS LAS File Format (Tiled Data) - Compliance - continued

File	LAS Version/PDRF	System ID	Legacy Point Count	Legacy Return Counts	File Source ID	Global Encoding	VLRs / EVLRs	WKT	Intensity	Point Count with Bad Return Info
LD36151534.las	LAS 1.4, PDRF 6	PASS	0	0	PASS	PASS	0 / 21	PASS	PASS	0
LD36151537.las	LAS 1.4, PDRF 6	PASS	0	0	PASS	PASS	0 / 68	PASS	PASS	0
LD36151540.las	LAS 1.4, PDRF 6	PASS	0	0	PASS	PASS	0 / 69	PASS	PASS	0
LD36151543.las	LAS 1.4, PDRF 6	PASS	0	0	PASS	PASS	0 / 69	PASS	PASS	0
LD36151546.las	LAS 1.4, PDRF 6	PASS	0	0	PASS	PASS	0 / 69	PASS	PASS	0
LD36151549.las	LAS 1.4, PDRF 6	PASS	0	0	PASS	PASS	0 / 69	PASS	PASS	0
LD36151552.las	LAS 1.4, PDRF 6	PASS	0	0	PASS	PASS	0 / 69	PASS	PASS	0
LD36151555.las	LAS 1.4, PDRF 6	PASS	0	0	PASS	PASS	0 / 69	PASS	PASS	0
LD36151558.las	LAS 1.4, PDRF 6	PASS	0	0	PASS	PASS	0 / 69	PASS	PASS	0
LD36151561.las	LAS 1.4, PDRF 6	PASS	0	0	PASS	PASS	0 / 69	PASS	PASS	0
LD36151564.las	LAS 1.4, PDRF 6	PASS	0	0	PASS	PASS	0 / 69	PASS	PASS	0
LD36151567.las	LAS 1.4, PDRF 6	PASS	0	0	PASS	PASS	0 / 69	PASS	PASS	0
LD36151570.las	LAS 1.4, PDRF 6	PASS	0	0	PASS	PASS	0 / 69	PASS	PASS	0
LD36151573.las	LAS 1.4, PDRF 6	PASS	0	0	PASS	PASS	0 / 69	PASS	PASS	0
LD36151576.las	LAS 1.4, PDRF 6	PASS	0	0	PASS	PASS	0 / 69	PASS	PASS	0
LD36151579.las	LAS 1.4, PDRF 6	PASS	0	0	PASS	PASS	0 / 69	PASS	PASS	0
LD36151582.las	LAS 1.4, PDRF 6	PASS	0	0	PASS	PASS	0 / 69	PASS	PASS	0
LD36151585.las	LAS 1.4, PDRF 6	PASS	0	0	PASS	PASS	0 / 69	PASS	PASS	0
LD36151588.las	LAS 1.4, PDRF 6	PASS	0	0	PASS	PASS	0 / 69	PASS	PASS	0
LD36151591.las	LAS 1.4, PDRF 6	PASS	0	0	PASS	PASS	0 / 69	PASS	PASS	0
LD36151594.las	LAS 1.4, PDRF 6	PASS	0	0	PASS	PASS	0 / 69	PASS	PASS	0
LD36151597.las	LAS 1.4, PDRF 6	PASS	0	0	PASS	PASS	0 / 69	PASS	PASS	0
LD36151600.las	LAS 1.4, PDRF 6	PASS	0	0	PASS	PASS	0 / 69	PASS	PASS	0
LD36151603.las	LAS 1.4, PDRF 6	PASS	0	0	PASS	PASS	0 / 69	PASS	PASS	0
LD36151606.las	LAS 1.4, PDRF 6	PASS	0	0	PASS	PASS	0 / 69	PASS	PASS	0
LD36151609.las	LAS 1.4, PDRF 6	PASS	0	0	PASS	PASS	0 / 69	PASS	PASS	0
LD36151612.las	LAS 1.4, PDRF 6	PASS	0	0	PASS	PASS	0 / 69	PASS	PASS	0
LD36151615.las	LAS 1.4, PDRF 6	PASS	0	0	PASS	PASS	0 / 6	PASS	PASS	0
LD36181339.las	LAS 1.4, PDRF 6	PASS	0	0	PASS	PASS	0 / 21	PASS	PASS	0
LD36181342.las	LAS 1.4, PDRF 6	PASS	0	0	PASS	PASS	0 / 69	PASS	PASS	0
LD36181345.las	LAS 1.4, PDRF 6	PASS	0	0	PASS	PASS	0 / 69	PASS	PASS	0
LD36181348.las	LAS 1.4, PDRF 6	PASS	0	0	PASS	PASS	0 / 69	PASS	PASS	0
LD36181351.las	LAS 1.4, PDRF 6	PASS	0	0	PASS	PASS	0 / 69	PASS	PASS	0
LD36181354.las	LAS 1.4, PDRF 6	PASS	0	0	PASS	PASS	0 / 69	PASS	PASS	0
LD36181357.las	LAS 1.4, PDRF 6	PASS	0	0	PASS	PASS	0 / 69	PASS	PASS	0
LD36181360.las	LAS 1.4, PDRF 6	PASS	0	0	PASS	PASS	0 / 69	PASS	PASS	0
LD36181363.las	LAS 1.4, PDRF 6	PASS	0	0	PASS	PASS	0 / 69	PASS	PASS	0
LD36181366.las	LAS 1.4, PDRF 6	PASS	0	0	PASS	PASS	0 / 69	PASS	PASS	0
LD36181369.las	LAS 1.4, PDRF 6	PASS	0	0	PASS	PASS	0 / 69	PASS	PASS	0
LD36181372.las	LAS 1.4, PDRF 6	PASS	0	0	PASS	PASS	0 / 69	PASS	PASS	0
LD36181375.las	LAS 1.4, PDRF 6	PASS	0	0	PASS	PASS	0 / 69	PASS	PASS	0
LD36181378.las	LAS 1.4, PDRF 6	PASS	0	0	PASS	PASS	0 / 69	PASS	PASS	0
LD36181381.las	LAS 1.4, PDRF 6	PASS	0	0	PASS	PASS	0 / 69	PASS	PASS	0
LD36181384.las	LAS 1.4, PDRF 6	PASS	0	0	PASS	PASS	0 / 69	PASS	PASS	0
LD36181387.las	LAS 1.4, PDRF 6	PASS	0	0	PASS	PASS	0 / 69	PASS	PASS	0
LD36181390.las	LAS 1.4, PDRF 6	PASS	0	0	PASS	PASS	0 / 69	PASS	PASS	0
LD36181393.las	LAS 1.4, PDRF 6	PASS	0	0	PASS	PASS	0 / 69	PASS	PASS	0
LD36181396.las	LAS 1.4, PDRF 6	PASS	0	0	PASS	PASS	0 / 69	PASS	PASS	0
LD36181399.las	LAS 1.4, PDRF 6	PASS	0	0	PASS	PASS	0 / 69	PASS	PASS	0

DPH-1.1 Report on ASPRS LAS File Format (Tiled Data) - Compliance - continued

File	LAS Version/PDRF	System ID	Legacy Point Count	Legacy Return Counts	File Source ID	Global Encoding	VLRs / EVLRs	WKT	Intensity	Point Count with Bad Return Info
LD36181402.las	LAS 1.4, PDRF 6	PASS	0	0	PASS	PASS	0 / 69	PASS	PASS	0
LD36181405.las	LAS 1.4, PDRF 6	PASS	0	0	PASS	PASS	0 / 69	PASS	PASS	0
LD36181408.las	LAS 1.4, PDRF 6	PASS	0	0	PASS	PASS	0 / 69	PASS	PASS	0
LD36181411.las	LAS 1.4, PDRF 6	PASS	0	0	PASS	PASS	0 / 69	PASS	PASS	0
LD36181414.las	LAS 1.4, PDRF 6	PASS	0	0	PASS	PASS	0 / 69	PASS	PASS	0
LD36181417.las	LAS 1.4, PDRF 6	PASS	0	0	PASS	PASS	0 / 69	PASS	PASS	0
LD36181420.las	LAS 1.4, PDRF 6	PASS	0	0	PASS	PASS	0 / 69	PASS	PASS	0
LD36181423.las	LAS 1.4, PDRF 6	PASS	0	0	PASS	PASS	0 / 69	PASS	PASS	0
LD36181426.las	LAS 1.4, PDRF 6	PASS	0	0	PASS	PASS	0 / 69	PASS	PASS	0
LD36181429.las	LAS 1.4, PDRF 6	PASS	0	0	PASS	PASS	0 / 69	PASS	PASS	0
LD36181432.las	LAS 1.4, PDRF 6	PASS	0	0	PASS	PASS	0 / 69	PASS	PASS	0
LD36181435.las	LAS 1.4, PDRF 6	PASS	0	0	PASS	PASS	0 / 69	PASS	PASS	0
LD36181438.las	LAS 1.4, PDRF 6	PASS	0	0	PASS	PASS	0 / 69	PASS	PASS	0
LD36181441.las	LAS 1.4, PDRF 6	PASS	0	0	PASS	PASS	0 / 69	PASS	PASS	0
LD36181444.las	LAS 1.4, PDRF 6	PASS	0	0	PASS	PASS	0 / 69	PASS	PASS	0
LD36181447.las	LAS 1.4, PDRF 6	PASS	0	0	PASS	PASS	0 / 69	PASS	PASS	0
LD36181450.las	LAS 1.4, PDRF 6	PASS	0	0	PASS	PASS	0 / 69	PASS	PASS	0
LD36181453.las	LAS 1.4, PDRF 6	PASS	0	0	PASS	PASS	0 / 69	PASS	PASS	0
LD36181456.las	LAS 1.4, PDRF 6	PASS	0	0	PASS	PASS	0 / 69	PASS	PASS	0
LD36181459.las	LAS 1.4, PDRF 6	PASS	0	0	PASS	PASS	0 / 69	PASS	PASS	0
LD36181462.las	LAS 1.4, PDRF 6	PASS	0	0	PASS	PASS	0 / 69	PASS	PASS	0
LD36181465.las	LAS 1.4, PDRF 6	PASS	0	0	PASS	PASS	0 / 69	PASS	PASS	0
LD36181468.las	LAS 1.4, PDRF 6	PASS	0	0	PASS	PASS	0 / 69	PASS	PASS	0
LD36181471.las	LAS 1.4, PDRF 6	PASS	0	0	PASS	PASS	0 / 69	PASS	PASS	0
LD36181474.las	LAS 1.4, PDRF 6	PASS	0	0	PASS	PASS	0 / 69	PASS	PASS	0
LD36181477.las	LAS 1.4, PDRF 6	PASS	0	0	PASS	PASS	0 / 69	PASS	PASS	0
LD36181480.las	LAS 1.4, PDRF 6	PASS	0	0	PASS	PASS	0 / 69	PASS	PASS	0
LD36181483.las	LAS 1.4, PDRF 6	PASS	0	0	PASS	PASS	0 / 69	PASS	PASS	0
LD36181486.las	LAS 1.4, PDRF 6	PASS	0	0	PASS	PASS	0 / 69	PASS	PASS	0
LD36181489.las	LAS 1.4, PDRF 6	PASS	0	0	PASS	PASS	0 / 69	PASS	PASS	0
LD36181492.las	LAS 1.4, PDRF 6	PASS	0	0	PASS	PASS	0 / 69	PASS	PASS	0
LD36181495.las	LAS 1.4, PDRF 6	PASS	0	0	PASS	PASS	0 / 69	PASS	PASS	0
LD36181498.las	LAS 1.4, PDRF 6	PASS	0	0	PASS	PASS	0 / 69	PASS	PASS	0
LD36181501.las	LAS 1.4, PDRF 6	PASS	0	0	PASS	PASS	0 / 69	PASS	PASS	0
LD36181504.las	LAS 1.4, PDRF 6	PASS	0	0	PASS	PASS	0 / 69	PASS	PASS	0
LD36181507.las	LAS 1.4, PDRF 6	PASS	0	0	PASS	PASS	0 / 69	PASS	PASS	0
LD36181510.las	LAS 1.4, PDRF 6	PASS	0	0	PASS	PASS	0 / 69	PASS	PASS	0
LD36181513.las	LAS 1.4, PDRF 6	PASS	0	0	PASS	PASS	0 / 69	PASS	PASS	0
LD36181516.las	LAS 1.4, PDRF 6	PASS	0	0	PASS	PASS	0 / 69	PASS	PASS	0
LD36181519.las	LAS 1.4, PDRF 6	PASS	0	0	PASS	PASS	0 / 69	PASS	PASS	0
LD36181522.las	LAS 1.4, PDRF 6	PASS	0	0	PASS	PASS	0 / 69	PASS	PASS	0
LD36181525.las	LAS 1.4, PDRF 6	PASS	0	0	PASS	PASS	0 / 69	PASS	PASS	0
LD36181528.las	LAS 1.4, PDRF 6	PASS	0	0	PASS	PASS	0 / 69	PASS	PASS	0
LD36181531.las	LAS 1.4, PDRF 6	PASS	0	0	PASS	PASS	0 / 69	PASS	PASS	0
LD36181534.las	LAS 1.4, PDRF 6	PASS	0	0	PASS	PASS	0 / 69	PASS	PASS	0
LD36181537.las	LAS 1.4, PDRF 6	PASS	0	0	PASS	PASS	0 / 69	PASS	PASS	0
LD36181540.las	LAS 1.4, PDRF 6	PASS	0	0	PASS	PASS	0 / 69	PASS	PASS	0
LD36181543.las	LAS 1.4, PDRF 6	PASS	0	0	PASS	PASS	0 / 69	PASS	PASS	0
LD36181546.las	LAS 1.4, PDRF 6	PASS	0	0	PASS	PASS	0 / 69	PASS	PASS	0

DPH-1.1 Report on ASPRS LAS File Format (Tiled Data) - Compliance - continued

File	LAS Version/PDRF	System ID	Legacy Point Count	Legacy Return Counts	File Source ID	Global Encoding	VLRs / EVLRs	WKT	Intensity	Point Count with Bad Return Info
LD36181549.las	LAS 1.4, PDRF 6	PASS	0	0	PASS	PASS	0 / 69	PASS	PASS	0
LD36181552.las	LAS 1.4, PDRF 6	PASS	0	0	PASS	PASS	0 / 69	PASS	PASS	0
LD36181555.las	LAS 1.4, PDRF 6	PASS	0	0	PASS	PASS	0 / 69	PASS	PASS	0
LD36181558.las	LAS 1.4, PDRF 6	PASS	0	0	PASS	PASS	0 / 69	PASS	PASS	0
LD36181561.las	LAS 1.4, PDRF 6	PASS	0	0	PASS	PASS	0 / 69	PASS	PASS	0
LD36181564.las	LAS 1.4, PDRF 6	PASS	0	0	PASS	PASS	0 / 69	PASS	PASS	0
LD36181567.las	LAS 1.4, PDRF 6	PASS	0	0	PASS	PASS	0 / 69	PASS	PASS	0
LD36181570.las	LAS 1.4, PDRF 6	PASS	0	0	PASS	PASS	0 / 69	PASS	PASS	0
LD36181573.las	LAS 1.4, PDRF 6	PASS	0	0	PASS	PASS	0 / 69	PASS	PASS	0
LD36181576.las	LAS 1.4, PDRF 6	PASS	0	0	PASS	PASS	0 / 69	PASS	PASS	0
LD36181579.las	LAS 1.4, PDRF 6	PASS	0	0	PASS	PASS	0 / 69	PASS	PASS	0
LD36181582.las	LAS 1.4, PDRF 6	PASS	0	0	PASS	PASS	0 / 69	PASS	PASS	0
LD36181585.las	LAS 1.4, PDRF 6	PASS	0	0	PASS	PASS	0 / 69	PASS	PASS	0
LD36181588.las	LAS 1.4, PDRF 6	PASS	0	0	PASS	PASS	0 / 69	PASS	PASS	0
LD36181591.las	LAS 1.4, PDRF 6	PASS	0	0	PASS	PASS	0 / 69	PASS	PASS	0
LD36181594.las	LAS 1.4, PDRF 6	PASS	0	0	PASS	PASS	0 / 69	PASS	PASS	0
LD36181597.las	LAS 1.4, PDRF 6	PASS	0	0	PASS	PASS	0 / 69	PASS	PASS	0
LD36181600.las	LAS 1.4, PDRF 6	PASS	0	0	PASS	PASS	0 / 69	PASS	PASS	0
LD36181603.las	LAS 1.4, PDRF 6	PASS	0	0	PASS	PASS	0 / 69	PASS	PASS	0
LD36181606.las	LAS 1.4, PDRF 6	PASS	0	0	PASS	PASS	0 / 69	PASS	PASS	0
LD36181609.las	LAS 1.4, PDRF 6	PASS	0	0	PASS	PASS	0 / 69	PASS	PASS	0
LD36181612.las	LAS 1.4, PDRF 6	PASS	0	0	PASS	PASS	0 / 69	PASS	PASS	0
LD36181615.las	LAS 1.4, PDRF 6	PASS	0	0	PASS	PASS	0 / 6	PASS	PASS	0
LD36211339.las	LAS 1.4, PDRF 6	PASS	0	0	PASS	PASS	0 / 9	PASS	PASS	0
LD36211342.las	LAS 1.4, PDRF 6	PASS	0	0	PASS	PASS	0 / 69	PASS	PASS	0
LD36211345.las	LAS 1.4, PDRF 6	PASS	0	0	PASS	PASS	0 / 69	PASS	PASS	0
LD36211348.las	LAS 1.4, PDRF 6	PASS	0	0	PASS	PASS	0 / 69	PASS	PASS	0
LD36211351.las	LAS 1.4, PDRF 6	PASS	0	0	PASS	PASS	0 / 69	PASS	PASS	0
LD36211354.las	LAS 1.4, PDRF 6	PASS	0	0	PASS	PASS	0 / 69	PASS	PASS	0
LD36211357.las	LAS 1.4, PDRF 6	PASS	0	0	PASS	PASS	0 / 69	PASS	PASS	0
LD36211360.las	LAS 1.4, PDRF 6	PASS	0	0	PASS	PASS	0 / 69	PASS	PASS	0
LD36211363.las	LAS 1.4, PDRF 6	PASS	0	0	PASS	PASS	0 / 69	PASS	PASS	0
LD36211366.las	LAS 1.4, PDRF 6	PASS	0	0	PASS	PASS	0 / 69	PASS	PASS	0
LD36211369.las	LAS 1.4, PDRF 6	PASS	0	0	PASS	PASS	0 / 69	PASS	PASS	0
LD36211372.las	LAS 1.4, PDRF 6	PASS	0	0	PASS	PASS	0 / 69	PASS	PASS	0
LD36211375.las	LAS 1.4, PDRF 6	PASS	0	0	PASS	PASS	0 / 69	PASS	PASS	0
LD36211378.las	LAS 1.4, PDRF 6	PASS	0	0	PASS	PASS	0 / 69	PASS	PASS	0
LD36211381.las	LAS 1.4, PDRF 6	PASS	0	0	PASS	PASS	0 / 69	PASS	PASS	0
LD36211384.las	LAS 1.4, PDRF 6	PASS	0	0	PASS	PASS	0 / 69	PASS	PASS	0
LD36211387.las	LAS 1.4, PDRF 6	PASS	0	0	PASS	PASS	0 / 69	PASS	PASS	0
LD36211390.las	LAS 1.4, PDRF 6	PASS	0	0	PASS	PASS	0 / 69	PASS	PASS	0
LD36211393.las	LAS 1.4, PDRF 6	PASS	0	0	PASS	PASS	0 / 69	PASS	PASS	0
LD36211396.las	LAS 1.4, PDRF 6	PASS	0	0	PASS	PASS	0 / 69	PASS	PASS	0
LD36211399.las	LAS 1.4, PDRF 6	PASS	0	0	PASS	PASS	0 / 69	PASS	PASS	0
LD36211402.las	LAS 1.4, PDRF 6	PASS	0	0	PASS	PASS	0 / 69	PASS	PASS	0
LD36211405.las	LAS 1.4, PDRF 6	PASS	0	0	PASS	PASS	0 / 69	PASS	PASS	0
LD36211408.las	LAS 1.4, PDRF 6	PASS	0	0	PASS	PASS	0 / 69	PASS	PASS	0
LD36211411.las	LAS 1.4, PDRF 6	PASS	0	0	PASS	PASS	0 / 69	PASS	PASS	0
LD36211414.las	LAS 1.4, PDRF 6	PASS	0	0	PASS	PASS	0 / 69	PASS	PASS	0

DPH-1.1 Report on ASPRS LAS File Format (Tiled Data) - Compliance - continued

File	LAS Version/PDRF	System ID	Legacy Point Count	Legacy Return Counts	File Source ID	Global Encoding	VLRs / EVLRs	WKT	Intensity	Point Count with Bad Return Info
LD36211417.las	LAS 1.4, PDRF 6	PASS	0	0	PASS	PASS	0 / 69	PASS	PASS	0
LD36211420.las	LAS 1.4, PDRF 6	PASS	0	0	PASS	PASS	0 / 69	PASS	PASS	0
LD36211423.las	LAS 1.4, PDRF 6	PASS	0	0	PASS	PASS	0 / 69	PASS	PASS	0
LD36211426.las	LAS 1.4, PDRF 6	PASS	0	0	PASS	PASS	0 / 69	PASS	PASS	0
LD36211429.las	LAS 1.4, PDRF 6	PASS	0	0	PASS	PASS	0 / 69	PASS	PASS	0
LD36211432.las	LAS 1.4, PDRF 6	PASS	0	0	PASS	PASS	0 / 69	PASS	PASS	0
LD36211435.las	LAS 1.4, PDRF 6	PASS	0	0	PASS	PASS	0 / 69	PASS	PASS	0
LD36211438.las	LAS 1.4, PDRF 6	PASS	0	0	PASS	PASS	0 / 69	PASS	PASS	0
LD36211441.las	LAS 1.4, PDRF 6	PASS	0	0	PASS	PASS	0 / 69	PASS	PASS	0
LD36211444.las	LAS 1.4, PDRF 6	PASS	0	0	PASS	PASS	0 / 69	PASS	PASS	0
LD36211447.las	LAS 1.4, PDRF 6	PASS	0	0	PASS	PASS	0 / 69	PASS	PASS	0
LD36211450.las	LAS 1.4, PDRF 6	PASS	0	0	PASS	PASS	0 / 69	PASS	PASS	0
LD36211453.las	LAS 1.4, PDRF 6	PASS	0	0	PASS	PASS	0 / 69	PASS	PASS	0
LD36211456.las	LAS 1.4, PDRF 6	PASS	0	0	PASS	PASS	0 / 69	PASS	PASS	0
LD36211459.las	LAS 1.4, PDRF 6	PASS	0	0	PASS	PASS	0 / 69	PASS	PASS	0
LD36211462.las	LAS 1.4, PDRF 6	PASS	0	0	PASS	PASS	0 / 69	PASS	PASS	0
LD36211465.las	LAS 1.4, PDRF 6	PASS	0	0	PASS	PASS	0 / 69	PASS	PASS	0
LD36211468.las	LAS 1.4, PDRF 6	PASS	0	0	PASS	PASS	0 / 69	PASS	PASS	0
LD36211471.las	LAS 1.4, PDRF 6	PASS	0	0	PASS	PASS	0 / 69	PASS	PASS	0
LD36211474.las	LAS 1.4, PDRF 6	PASS	0	0	PASS	PASS	0 / 69	PASS	PASS	0
LD36211477.las	LAS 1.4, PDRF 6	PASS	0	0	PASS	PASS	0 / 69	PASS	PASS	0
LD36211480.las	LAS 1.4, PDRF 6	PASS	0	0	PASS	PASS	0 / 69	PASS	PASS	0
LD36211483.las	LAS 1.4, PDRF 6	PASS	0	0	PASS	PASS	0 / 69	PASS	PASS	0
LD36211486.las	LAS 1.4, PDRF 6	PASS	0	0	PASS	PASS	0 / 69	PASS	PASS	0
LD36211489.las	LAS 1.4, PDRF 6	PASS	0	0	PASS	PASS	0 / 69	PASS	PASS	0
LD36211492.las	LAS 1.4, PDRF 6	PASS	0	0	PASS	PASS	0 / 69	PASS	PASS	0
LD36211495.las	LAS 1.4, PDRF 6	PASS	0	0	PASS	PASS	0 / 69	PASS	PASS	0
LD36211498.las	LAS 1.4, PDRF 6	PASS	0	0	PASS	PASS	0 / 69	PASS	PASS	0
LD36211501.las	LAS 1.4, PDRF 6	PASS	0	0	PASS	PASS	0 / 69	PASS	PASS	0
LD36211504.las	LAS 1.4, PDRF 6	PASS	0	0	PASS	PASS	0 / 69	PASS	PASS	0
LD36211507.las	LAS 1.4, PDRF 6	PASS	0	0	PASS	PASS	0 / 69	PASS	PASS	0
LD36211510.las	LAS 1.4, PDRF 6	PASS	0	0	PASS	PASS	0 / 69	PASS	PASS	0
LD36211513.las	LAS 1.4, PDRF 6	PASS	0	0	PASS	PASS	0 / 69	PASS	PASS	0
LD36211516.las	LAS 1.4, PDRF 6	PASS	0	0	PASS	PASS	0 / 69	PASS	PASS	0
LD36211519.las	LAS 1.4, PDRF 6	PASS	0	0	PASS	PASS	0 / 69	PASS	PASS	0
LD36211522.las	LAS 1.4, PDRF 6	PASS	0	0	PASS	PASS	0 / 69	PASS	PASS	0
LD36211525.las	LAS 1.4, PDRF 6	PASS	0	0	PASS	PASS	0 / 69	PASS	PASS	0
LD36211528.las	LAS 1.4, PDRF 6	PASS	0	0	PASS	PASS	0 / 69	PASS	PASS	0
LD36211531.las	LAS 1.4, PDRF 6	PASS	0	0	PASS	PASS	0 / 69	PASS	PASS	0
LD36211534.las	LAS 1.4, PDRF 6	PASS	0	0	PASS	PASS	0 / 69	PASS	PASS	0
LD36211537.las	LAS 1.4, PDRF 6	PASS	0	0	PASS	PASS	0 / 69	PASS	PASS	0
LD36211540.las	LAS 1.4, PDRF 6	PASS	0	0	PASS	PASS	0 / 69	PASS	PASS	0
LD36211543.las	LAS 1.4, PDRF 6	PASS	0	0	PASS	PASS	0 / 69	PASS	PASS	0
LD36211546.las	LAS 1.4, PDRF 6	PASS	0	0	PASS	PASS	0 / 69	PASS	PASS	0
LD36211549.las	LAS 1.4, PDRF 6	PASS	0	0	PASS	PASS	0 / 69	PASS	PASS	0
LD36211552.las	LAS 1.4, PDRF 6	PASS	0	0	PASS	PASS	0 / 69	PASS	PASS	0
LD36211555.las	LAS 1.4, PDRF 6	PASS	0	0	PASS	PASS	0 / 69	PASS	PASS	0
LD36211558.las	LAS 1.4, PDRF 6	PASS	0	0	PASS	PASS	0 / 69	PASS	PASS	0
LD36211561.las	LAS 1.4, PDRF 6	PASS	0	0	PASS	PASS	0 / 69	PASS	PASS	0

DPH-1.1 Report on ASPRS LAS File Format (Tiled Data) - Compliance - continued

File	LAS Version/PDRF	System ID	Legacy Point Count	Legacy Return Counts	File Source ID	Global Encoding	VLRs / EVLRs	WKT	Intensity	Point Count with Bad Return Info
LD36211564.las	LAS 1.4, PDRF 6	PASS	0	0	PASS	PASS	0 / 69	PASS	PASS	0
LD36211567.las	LAS 1.4, PDRF 6	PASS	0	0	PASS	PASS	0 / 69	PASS	PASS	0
LD36211570.las	LAS 1.4, PDRF 6	PASS	0	0	PASS	PASS	0 / 69	PASS	PASS	0
LD36211573.las	LAS 1.4, PDRF 6	PASS	0	0	PASS	PASS	0 / 69	PASS	PASS	0
LD36211576.las	LAS 1.4, PDRF 6	PASS	0	0	PASS	PASS	0 / 69	PASS	PASS	0
LD36211579.las	LAS 1.4, PDRF 6	PASS	0	0	PASS	PASS	0 / 69	PASS	PASS	0
LD36211582.las	LAS 1.4, PDRF 6	PASS	0	0	PASS	PASS	0 / 69	PASS	PASS	0
LD36211585.las	LAS 1.4, PDRF 6	PASS	0	0	PASS	PASS	0 / 69	PASS	PASS	0
LD36211588.las	LAS 1.4, PDRF 6	PASS	0	0	PASS	PASS	0 / 69	PASS	PASS	0
LD36211591.las	LAS 1.4, PDRF 6	PASS	0	0	PASS	PASS	0 / 69	PASS	PASS	0
LD36211594.las	LAS 1.4, PDRF 6	PASS	0	0	PASS	PASS	0 / 69	PASS	PASS	0
LD36211597.las	LAS 1.4, PDRF 6	PASS	0	0	PASS	PASS	0 / 69	PASS	PASS	0
LD36211600.las	LAS 1.4, PDRF 6	PASS	0	0	PASS	PASS	0 / 69	PASS	PASS	0
LD36211603.las	LAS 1.4, PDRF 6	PASS	0	0	PASS	PASS	0 / 69	PASS	PASS	0
LD36211606.las	LAS 1.4, PDRF 6	PASS	0	0	PASS	PASS	0 / 69	PASS	PASS	0
LD36211609.las	LAS 1.4, PDRF 6	PASS	0	0	PASS	PASS	0 / 69	PASS	PASS	0
LD36211612.las	LAS 1.4, PDRF 6	PASS	0	0	PASS	PASS	0 / 69	PASS	PASS	0
LD36211615.las	LAS 1.4, PDRF 6	PASS	0	0	PASS	PASS	0 / 6	PASS	PASS	0
LD36241339.las	LAS 1.4, PDRF 6	PASS	0	0	PASS	PASS	0 / 21	PASS	PASS	0
LD36241342.las	LAS 1.4, PDRF 6	PASS	0	0	PASS	PASS	0 / 69	PASS	PASS	0
LD36241345.las	LAS 1.4, PDRF 6	PASS	0	0	PASS	PASS	0 / 69	PASS	PASS	0
LD36241348.las	LAS 1.4, PDRF 6	PASS	0	0	PASS	PASS	0 / 69	PASS	PASS	0
LD36241351.las	LAS 1.4, PDRF 6	PASS	0	0	PASS	PASS	0 / 69	PASS	PASS	0
LD36241354.las	LAS 1.4, PDRF 6	PASS	0	0	PASS	PASS	0 / 69	PASS	PASS	0
LD36241357.las	LAS 1.4, PDRF 6	PASS	0	0	PASS	PASS	0 / 69	PASS	PASS	0
LD36241360.las	LAS 1.4, PDRF 6	PASS	0	0	PASS	PASS	0 / 69	PASS	PASS	0
LD36241363.las	LAS 1.4, PDRF 6	PASS	0	0	PASS	PASS	0 / 69	PASS	PASS	0
LD36241366.las	LAS 1.4, PDRF 6	PASS	0	0	PASS	PASS	0 / 69	PASS	PASS	0
LD36241369.las	LAS 1.4, PDRF 6	PASS	0	0	PASS	PASS	0 / 69	PASS	PASS	0
LD36241372.las	LAS 1.4, PDRF 6	PASS	0	0	PASS	PASS	0 / 69	PASS	PASS	0
LD36241375.las	LAS 1.4, PDRF 6	PASS	0	0	PASS	PASS	0 / 69	PASS	PASS	0
LD36241378.las	LAS 1.4, PDRF 6	PASS	0	0	PASS	PASS	0 / 69	PASS	PASS	0
LD36241381.las	LAS 1.4, PDRF 6	PASS	0	0	PASS	PASS	0 / 69	PASS	PASS	0
LD36241384.las	LAS 1.4, PDRF 6	PASS	0	0	PASS	PASS	0 / 69	PASS	PASS	0
LD36241387.las	LAS 1.4, PDRF 6	PASS	0	0	PASS	PASS	0 / 69	PASS	PASS	0
LD36241390.las	LAS 1.4, PDRF 6	PASS	0	0	PASS	PASS	0 / 69	PASS	PASS	0
LD36241393.las	LAS 1.4, PDRF 6	PASS	0	0	PASS	PASS	0 / 69	PASS	PASS	0
LD36241396.las	LAS 1.4, PDRF 6	PASS	0	0	PASS	PASS	0 / 69	PASS	PASS	0
LD36241399.las	LAS 1.4, PDRF 6	PASS	0	0	PASS	PASS	0 / 69	PASS	PASS	0
LD36241402.las	LAS 1.4, PDRF 6	PASS	0	0	PASS	PASS	0 / 69	PASS	PASS	0
LD36241405.las	LAS 1.4, PDRF 6	PASS	0	0	PASS	PASS	0 / 69	PASS	PASS	0
LD36241408.las	LAS 1.4, PDRF 6	PASS	0	0	PASS	PASS	0 / 69	PASS	PASS	0
LD36241411.las	LAS 1.4, PDRF 6	PASS	0	0	PASS	PASS	0 / 69	PASS	PASS	0
LD36241414.las	LAS 1.4, PDRF 6	PASS	0	0	PASS	PASS	0 / 69	PASS	PASS	0
LD36241417.las	LAS 1.4, PDRF 6	PASS	0	0	PASS	PASS	0 / 69	PASS	PASS	0
LD36241420.las	LAS 1.4, PDRF 6	PASS	0	0	PASS	PASS	0 / 69	PASS	PASS	0
LD36241423.las	LAS 1.4, PDRF 6	PASS	0	0	PASS	PASS	0 / 69	PASS	PASS	0
LD36241426.las	LAS 1.4, PDRF 6	PASS	0	0	PASS	PASS	0 / 69	PASS	PASS	0
LD36241429.las	LAS 1.4, PDRF 6	PASS	0	0	PASS	PASS	0 / 69	PASS	PASS	0

DPH-1.1 Report on ASPRS LAS File Format (Tiled Data) - Compliance - continued

File	LAS Version/PDRF	System ID	Legacy Point Count	Legacy Return Counts	File Source ID	Global Encoding	VLRs / EVLRs	WKT	Intensity	Point Count with Bad Return Info
LD36241432.las	LAS 1.4, PDRF 6	PASS	0	0	PASS	PASS	0 / 69	PASS	PASS	0
LD36241435.las	LAS 1.4, PDRF 6	PASS	0	0	PASS	PASS	0 / 69	PASS	PASS	0
LD36241438.las	LAS 1.4, PDRF 6	PASS	0	0	PASS	PASS	0 / 69	PASS	PASS	0
LD36241441.las	LAS 1.4, PDRF 6	PASS	0	0	PASS	PASS	0 / 69	PASS	PASS	0
LD36241444.las	LAS 1.4, PDRF 6	PASS	0	0	PASS	PASS	0 / 69	PASS	PASS	0
LD36241447.las	LAS 1.4, PDRF 6	PASS	0	0	PASS	PASS	0 / 69	PASS	PASS	0
LD36241450.las	LAS 1.4, PDRF 6	PASS	0	0	PASS	PASS	0 / 69	PASS	PASS	0
LD36241453.las	LAS 1.4, PDRF 6	PASS	0	0	PASS	PASS	0 / 69	PASS	PASS	0
LD36241456.las	LAS 1.4, PDRF 6	PASS	0	0	PASS	PASS	0 / 69	PASS	PASS	0
LD36241459.las	LAS 1.4, PDRF 6	PASS	0	0	PASS	PASS	0 / 69	PASS	PASS	0
LD36241462.las	LAS 1.4, PDRF 6	PASS	0	0	PASS	PASS	0 / 69	PASS	PASS	0
LD36241465.las	LAS 1.4, PDRF 6	PASS	0	0	PASS	PASS	0 / 69	PASS	PASS	0
LD36241468.las	LAS 1.4, PDRF 6	PASS	0	0	PASS	PASS	0 / 69	PASS	PASS	0
LD36241471.las	LAS 1.4, PDRF 6	PASS	0	0	PASS	PASS	0 / 69	PASS	PASS	0
LD36241474.las	LAS 1.4, PDRF 6	PASS	0	0	PASS	PASS	0 / 69	PASS	PASS	0
LD36241477.las	LAS 1.4, PDRF 6	PASS	0	0	PASS	PASS	0 / 69	PASS	PASS	0
LD36241480.las	LAS 1.4, PDRF 6	PASS	0	0	PASS	PASS	0 / 69	PASS	PASS	0
LD36241483.las	LAS 1.4, PDRF 6	PASS	0	0	PASS	PASS	0 / 69	PASS	PASS	0
LD36241486.las	LAS 1.4, PDRF 6	PASS	0	0	PASS	PASS	0 / 69	PASS	PASS	0
LD36241489.las	LAS 1.4, PDRF 6	PASS	0	0	PASS	PASS	0 / 69	PASS	PASS	0
LD36241492.las	LAS 1.4, PDRF 6	PASS	0	0	PASS	PASS	0 / 69	PASS	PASS	0
LD36241495.las	LAS 1.4, PDRF 6	PASS	0	0	PASS	PASS	0 / 69	PASS	PASS	0
LD36241498.las	LAS 1.4, PDRF 6	PASS	0	0	PASS	PASS	0 / 69	PASS	PASS	0
LD36241501.las	LAS 1.4, PDRF 6	PASS	0	0	PASS	PASS	0 / 69	PASS	PASS	0
LD36241504.las	LAS 1.4, PDRF 6	PASS	0	0	PASS	PASS	0 / 69	PASS	PASS	0
LD36241507.las	LAS 1.4, PDRF 6	PASS	0	0	PASS	PASS	0 / 69	PASS	PASS	0
LD36241510.las	LAS 1.4, PDRF 6	PASS	0	0	PASS	PASS	0 / 69	PASS	PASS	0
LD36241513.las	LAS 1.4, PDRF 6	PASS	0	0	PASS	PASS	0 / 69	PASS	PASS	0
LD36241516.las	LAS 1.4, PDRF 6	PASS	0	0	PASS	PASS	0 / 69	PASS	PASS	0
LD36241519.las	LAS 1.4, PDRF 6	PASS	0	0	PASS	PASS	0 / 69	PASS	PASS	0
LD36241522.las	LAS 1.4, PDRF 6	PASS	0	0	PASS	PASS	0 / 69	PASS	PASS	0
LD36241525.las	LAS 1.4, PDRF 6	PASS	0	0	PASS	PASS	0 / 69	PASS	PASS	0
LD36241528.las	LAS 1.4, PDRF 6	PASS	0	0	PASS	PASS	0 / 69	PASS	PASS	0
LD36241531.las	LAS 1.4, PDRF 6	PASS	0	0	PASS	PASS	0 / 69	PASS	PASS	0
LD36241534.las	LAS 1.4, PDRF 6	PASS	0	0	PASS	PASS	0 / 69	PASS	PASS	0
LD36241537.las	LAS 1.4, PDRF 6	PASS	0	0	PASS	PASS	0 / 69	PASS	PASS	0
LD36241540.las	LAS 1.4, PDRF 6	PASS	0	0	PASS	PASS	0 / 69	PASS	PASS	0
LD36241543.las	LAS 1.4, PDRF 6	PASS	0	0	PASS	PASS	0 / 69	PASS	PASS	0
LD36241546.las	LAS 1.4, PDRF 6	PASS	0	0	PASS	PASS	0 / 69	PASS	PASS	0
LD36241549.las	LAS 1.4, PDRF 6	PASS	0	0	PASS	PASS	0 / 69	PASS	PASS	0
LD36241552.las	LAS 1.4, PDRF 6	PASS	0	0	PASS	PASS	0 / 69	PASS	PASS	0
LD36241555.las	LAS 1.4, PDRF 6	PASS	0	0	PASS	PASS	0 / 69	PASS	PASS	0
LD36241558.las	LAS 1.4, PDRF 6	PASS	0	0	PASS	PASS	0 / 69	PASS	PASS	0
LD36241561.las	LAS 1.4, PDRF 6	PASS	0	0	PASS	PASS	0 / 69	PASS	PASS	0
LD36241564.las	LAS 1.4, PDRF 6	PASS	0	0	PASS	PASS	0 / 69	PASS	PASS	0
LD36241567.las	LAS 1.4, PDRF 6	PASS	0	0	PASS	PASS	0 / 69	PASS	PASS	0
LD36241570.las	LAS 1.4, PDRF 6	PASS	0	0	PASS	PASS	0 / 69	PASS	PASS	0
LD36241573.las	LAS 1.4, PDRF 6	PASS	0	0	PASS	PASS	0 / 69	PASS	PASS	0
LD36241576.las	LAS 1.4, PDRF 6	PASS	0	0	PASS	PASS	0 / 69	PASS	PASS	0

DPH-1.1 Report on ASPRS LAS File Format (Tiled Data) - Compliance - continued

File	LAS Version/PDRF	System ID	Legacy Point Count	Legacy Return Counts	File Source ID	Global Encoding	VLRs / EVLRs	WKT	Intensity	Point Count with Bad Return Info
LD36241579.las	LAS 1.4, PDRF 6	PASS	0	0	PASS	PASS	0 / 69	PASS	PASS	0
LD36241582.las	LAS 1.4, PDRF 6	PASS	0	0	PASS	PASS	0 / 69	PASS	PASS	0
LD36241585.las	LAS 1.4, PDRF 6	PASS	0	0	PASS	PASS	0 / 69	PASS	PASS	0
LD36241588.las	LAS 1.4, PDRF 6	PASS	0	0	PASS	PASS	0 / 69	PASS	PASS	0
LD36241591.las	LAS 1.4, PDRF 6	PASS	0	0	PASS	PASS	0 / 69	PASS	PASS	0
LD36241594.las	LAS 1.4, PDRF 6	PASS	0	0	PASS	PASS	0 / 69	PASS	PASS	0
LD36241597.las	LAS 1.4, PDRF 6	PASS	0	0	PASS	PASS	0 / 69	PASS	PASS	0
LD36241600.las	LAS 1.4, PDRF 6	PASS	0	0	PASS	PASS	0 / 69	PASS	PASS	0
LD36241603.las	LAS 1.4, PDRF 6	PASS	0	0	PASS	PASS	0 / 69	PASS	PASS	0
LD36241606.las	LAS 1.4, PDRF 6	PASS	0	0	PASS	PASS	0 / 69	PASS	PASS	0
LD36241609.las	LAS 1.4, PDRF 6	PASS	0	0	PASS	PASS	0 / 69	PASS	PASS	0
LD36241612.las	LAS 1.4, PDRF 6	PASS	0	0	PASS	PASS	0 / 69	PASS	PASS	0
LD36241615.las	LAS 1.4, PDRF 6	PASS	0	0	PASS	PASS	0 / 9	PASS	PASS	0
LD36271339.las	LAS 1.4, PDRF 6	PASS	0	0	PASS	PASS	0 / 9	PASS	PASS	0
LD36271342.las	LAS 1.4, PDRF 6	PASS	0	0	PASS	PASS	0 / 69	PASS	PASS	0
LD36271345.las	LAS 1.4, PDRF 6	PASS	0	0	PASS	PASS	0 / 69	PASS	PASS	0
LD36271348.las	LAS 1.4, PDRF 6	PASS	0	0	PASS	PASS	0 / 69	PASS	PASS	0
LD36271351.las	LAS 1.4, PDRF 6	PASS	0	0	PASS	PASS	0 / 69	PASS	PASS	0
LD36271354.las	LAS 1.4, PDRF 6	PASS	0	0	PASS	PASS	0 / 69	PASS	PASS	0
LD36271357.las	LAS 1.4, PDRF 6	PASS	0	0	PASS	PASS	0 / 69	PASS	PASS	0
LD36271360.las	LAS 1.4, PDRF 6	PASS	0	0	PASS	PASS	0 / 69	PASS	PASS	0
LD36271363.las	LAS 1.4, PDRF 6	PASS	0	0	PASS	PASS	0 / 69	PASS	PASS	0
LD36271366.las	LAS 1.4, PDRF 6	PASS	0	0	PASS	PASS	0 / 69	PASS	PASS	0
LD36271369.las	LAS 1.4, PDRF 6	PASS	0	0	PASS	PASS	0 / 69	PASS	PASS	0
LD36271372.las	LAS 1.4, PDRF 6	PASS	0	0	PASS	PASS	0 / 69	PASS	PASS	0
LD36271375.las	LAS 1.4, PDRF 6	PASS	0	0	PASS	PASS	0 / 69	PASS	PASS	0
LD36271378.las	LAS 1.4, PDRF 6	PASS	0	0	PASS	PASS	0 / 69	PASS	PASS	0
LD36271381.las	LAS 1.4, PDRF 6	PASS	0	0	PASS	PASS	0 / 69	PASS	PASS	0
LD36271384.las	LAS 1.4, PDRF 6	PASS	0	0	PASS	PASS	0 / 69	PASS	PASS	0
LD36271387.las	LAS 1.4, PDRF 6	PASS	0	0	PASS	PASS	0 / 69	PASS	PASS	0
LD36271390.las	LAS 1.4, PDRF 6	PASS	0	0	PASS	PASS	0 / 69	PASS	PASS	0
LD36271393.las	LAS 1.4, PDRF 6	PASS	0	0	PASS	PASS	0 / 69	PASS	PASS	0
LD36271396.las	LAS 1.4, PDRF 6	PASS	0	0	PASS	PASS	0 / 69	PASS	PASS	0
LD36271399.las	LAS 1.4, PDRF 6	PASS	0	0	PASS	PASS	0 / 69	PASS	PASS	0
LD36271402.las	LAS 1.4, PDRF 6	PASS	0	0	PASS	PASS	0 / 69	PASS	PASS	0
LD36271405.las	LAS 1.4, PDRF 6	PASS	0	0	PASS	PASS	0 / 69	PASS	PASS	0
LD36271408.las	LAS 1.4, PDRF 6	PASS	0	0	PASS	PASS	0 / 69	PASS	PASS	0
LD36271411.las	LAS 1.4, PDRF 6	PASS	0	0	PASS	PASS	0 / 69	PASS	PASS	0
LD36271414.las	LAS 1.4, PDRF 6	PASS	0	0	PASS	PASS	0 / 69	PASS	PASS	0
LD36271417.las	LAS 1.4, PDRF 6	PASS	0	0	PASS	PASS	0 / 69	PASS	PASS	0
LD36271420.las	LAS 1.4, PDRF 6	PASS	0	0	PASS	PASS	0 / 69	PASS	PASS	0
LD36271423.las	LAS 1.4, PDRF 6	PASS	0	0	PASS	PASS	0 / 69	PASS	PASS	0
LD36271426.las	LAS 1.4, PDRF 6	PASS	0	0	PASS	PASS	0 / 69	PASS	PASS	0
LD36271429.las	LAS 1.4, PDRF 6	PASS	0	0	PASS	PASS	0 / 69	PASS	PASS	0
LD36271432.las	LAS 1.4, PDRF 6	PASS	0	0	PASS	PASS	0 / 69	PASS	PASS	0
LD36271435.las	LAS 1.4, PDRF 6	PASS	0	0	PASS	PASS	0 / 69	PASS	PASS	0
LD36271438.las	LAS 1.4, PDRF 6	PASS	0	0	PASS	PASS	0 / 69	PASS	PASS	0
LD36271441.las	LAS 1.4, PDRF 6	PASS	0	0	PASS	PASS	0 / 69	PASS	PASS	0
LD36271444.las	LAS 1.4, PDRF 6	PASS	0	0	PASS	PASS	0 / 69	PASS	PASS	0

DPH-1.1 Report on ASPRS LAS File Format (Tiled Data) - Compliance - continued

File	LAS Version/PDRF	System ID	Legacy Point Count	Legacy Return Counts	File Source ID	Global Encoding	VLRs / EVLRs	WKT	Intensity	Point Count with Bad Return Info
LD36271447.las	LAS 1.4, PDRF 6	PASS	0	0	PASS	PASS	0 / 69	PASS	PASS	0
LD36271450.las	LAS 1.4, PDRF 6	PASS	0	0	PASS	PASS	0 / 69	PASS	PASS	0
LD36271453.las	LAS 1.4, PDRF 6	PASS	0	0	PASS	PASS	0 / 69	PASS	PASS	0
LD36271456.las	LAS 1.4, PDRF 6	PASS	0	0	PASS	PASS	0 / 69	PASS	PASS	0
LD36271459.las	LAS 1.4, PDRF 6	PASS	0	0	PASS	PASS	0 / 69	PASS	PASS	0
LD36271462.las	LAS 1.4, PDRF 6	PASS	0	0	PASS	PASS	0 / 69	PASS	PASS	0
LD36271465.las	LAS 1.4, PDRF 6	PASS	0	0	PASS	PASS	0 / 69	PASS	PASS	0
LD36271468.las	LAS 1.4, PDRF 6	PASS	0	0	PASS	PASS	0 / 69	PASS	PASS	0
LD36271471.las	LAS 1.4, PDRF 6	PASS	0	0	PASS	PASS	0 / 69	PASS	PASS	0
LD36271474.las	LAS 1.4, PDRF 6	PASS	0	0	PASS	PASS	0 / 69	PASS	PASS	0
LD36271477.las	LAS 1.4, PDRF 6	PASS	0	0	PASS	PASS	0 / 69	PASS	PASS	0
LD36271480.las	LAS 1.4, PDRF 6	PASS	0	0	PASS	PASS	0 / 69	PASS	PASS	0
LD36271483.las	LAS 1.4, PDRF 6	PASS	0	0	PASS	PASS	0 / 69	PASS	PASS	0
LD36271486.las	LAS 1.4, PDRF 6	PASS	0	0	PASS	PASS	0 / 69	PASS	PASS	0
LD36271489.las	LAS 1.4, PDRF 6	PASS	0	0	PASS	PASS	0 / 69	PASS	PASS	0
LD36271492.las	LAS 1.4, PDRF 6	PASS	0	0	PASS	PASS	0 / 69	PASS	PASS	0
LD36271495.las	LAS 1.4, PDRF 6	PASS	0	0	PASS	PASS	0 / 69	PASS	PASS	0
LD36271498.las	LAS 1.4, PDRF 6	PASS	0	0	PASS	PASS	0 / 69	PASS	PASS	0
LD36271501.las	LAS 1.4, PDRF 6	PASS	0	0	PASS	PASS	0 / 69	PASS	PASS	0
LD36271504.las	LAS 1.4, PDRF 6	PASS	0	0	PASS	PASS	0 / 69	PASS	PASS	0
LD36271507.las	LAS 1.4, PDRF 6	PASS	0	0	PASS	PASS	0 / 69	PASS	PASS	0
LD36271510.las	LAS 1.4, PDRF 6	PASS	0	0	PASS	PASS	0 / 69	PASS	PASS	0
LD36271513.las	LAS 1.4, PDRF 6	PASS	0	0	PASS	PASS	0 / 69	PASS	PASS	0
LD36271516.las	LAS 1.4, PDRF 6	PASS	0	0	PASS	PASS	0 / 69	PASS	PASS	0
LD36271519.las	LAS 1.4, PDRF 6	PASS	0	0	PASS	PASS	0 / 69	PASS	PASS	0
LD36271522.las	LAS 1.4, PDRF 6	PASS	0	0	PASS	PASS	0 / 261	PASS	PASS	0
LD36271525.las	LAS 1.4, PDRF 6	PASS	0	0	PASS	PASS	0 / 69	PASS	PASS	0
LD36271528.las	LAS 1.4, PDRF 6	PASS	0	0	PASS	PASS	0 / 69	PASS	PASS	0
LD36271531.las	LAS 1.4, PDRF 6	PASS	0	0	PASS	PASS	0 / 69	PASS	PASS	0
LD36271534.las	LAS 1.4, PDRF 6	PASS	0	0	PASS	PASS	0 / 69	PASS	PASS	0
LD36271537.las	LAS 1.4, PDRF 6	PASS	0	0	PASS	PASS	0 / 69	PASS	PASS	0
LD36271540.las	LAS 1.4, PDRF 6	PASS	0	0	PASS	PASS	0 / 69	PASS	PASS	0
LD36271543.las	LAS 1.4, PDRF 6	PASS	0	0	PASS	PASS	0 / 69	PASS	PASS	0
LD36271546.las	LAS 1.4, PDRF 6	PASS	0	0	PASS	PASS	0 / 69	PASS	PASS	0
LD36271549.las	LAS 1.4, PDRF 6	PASS	0	0	PASS	PASS	0 / 69	PASS	PASS	0
LD36271552.las	LAS 1.4, PDRF 6	PASS	0	0	PASS	PASS	0 / 69	PASS	PASS	0
LD36271555.las	LAS 1.4, PDRF 6	PASS	0	0	PASS	PASS	0 / 69	PASS	PASS	0
LD36271558.las	LAS 1.4, PDRF 6	PASS	0	0	PASS	PASS	0 / 69	PASS	PASS	0
LD36271561.las	LAS 1.4, PDRF 6	PASS	0	0	PASS	PASS	0 / 69	PASS	PASS	0
LD36271564.las	LAS 1.4, PDRF 6	PASS	0	0	PASS	PASS	0 / 69	PASS	PASS	0
LD36271567.las	LAS 1.4, PDRF 6	PASS	0	0	PASS	PASS	0 / 69	PASS	PASS	0
LD36271570.las	LAS 1.4, PDRF 6	PASS	0	0	PASS	PASS	0 / 69	PASS	PASS	0
LD36271573.las	LAS 1.4, PDRF 6	PASS	0	0	PASS	PASS	0 / 69	PASS	PASS	0
LD36271576.las	LAS 1.4, PDRF 6	PASS	0	0	PASS	PASS	0 / 69	PASS	PASS	0
LD36271579.las	LAS 1.4, PDRF 6	PASS	0	0	PASS	PASS	0 / 69	PASS	PASS	0
LD36271582.las	LAS 1.4, PDRF 6	PASS	0	0	PASS	PASS	0 / 69	PASS	PASS	0
LD36271585.las	LAS 1.4, PDRF 6	PASS	0	0	PASS	PASS	0 / 69	PASS	PASS	0
LD36271588.las	LAS 1.4, PDRF 6	PASS	0	0	PASS	PASS	0 / 69	PASS	PASS	0
LD36271591.las	LAS 1.4, PDRF 6	PASS	0	0	PASS	PASS	0 / 69	PASS	PASS	0

DPH-1.1 Report on ASPRS LAS File Format (Tiled Data) - Compliance - continued

File	LAS Version/PDRF	System ID	Legacy Point Count	Legacy Return Counts	File Source ID	Global Encoding	VLRs / EVLRs	WKT	Intensity	Point Count with Bad Return Info
LD36271594.las	LAS 1.4, PDRF 6	PASS	0	0	PASS	PASS	0 / 69	PASS	PASS	0
LD36271597.las	LAS 1.4, PDRF 6	PASS	0	0	PASS	PASS	0 / 69	PASS	PASS	0
LD36271600.las	LAS 1.4, PDRF 6	PASS	0	0	PASS	PASS	0 / 69	PASS	PASS	0
LD36271603.las	LAS 1.4, PDRF 6	PASS	0	0	PASS	PASS	0 / 69	PASS	PASS	0
LD36271606.las	LAS 1.4, PDRF 6	PASS	0	0	PASS	PASS	0 / 69	PASS	PASS	0
LD36271609.las	LAS 1.4, PDRF 6	PASS	0	0	PASS	PASS	0 / 69	PASS	PASS	0
LD36271612.las	LAS 1.4, PDRF 6	PASS	0	0	PASS	PASS	0 / 69	PASS	PASS	0
LD36271615.las	LAS 1.4, PDRF 6	PASS	0	0	PASS	PASS	0 / 21	PASS	PASS	0
LD36301339.las	LAS 1.4, PDRF 6	PASS	0	0	PASS	PASS	0 / 9	PASS	PASS	0
LD36301342.las	LAS 1.4, PDRF 6	PASS	0	0	PASS	PASS	0 / 69	PASS	PASS	0
LD36301345.las	LAS 1.4, PDRF 6	PASS	0	0	PASS	PASS	0 / 69	PASS	PASS	0
LD36301348.las	LAS 1.4, PDRF 6	PASS	0	0	PASS	PASS	0 / 69	PASS	PASS	0
LD36301351.las	LAS 1.4, PDRF 6	PASS	0	0	PASS	PASS	0 / 69	PASS	PASS	0
LD36301354.las	LAS 1.4, PDRF 6	PASS	0	0	PASS	PASS	0 / 69	PASS	PASS	0
LD36301357.las	LAS 1.4, PDRF 6	PASS	0	0	PASS	PASS	0 / 69	PASS	PASS	0
LD36301360.las	LAS 1.4, PDRF 6	PASS	0	0	PASS	PASS	0 / 69	PASS	PASS	0
LD36301363.las	LAS 1.4, PDRF 6	PASS	0	0	PASS	PASS	0 / 69	PASS	PASS	0
LD36301366.las	LAS 1.4, PDRF 6	PASS	0	0	PASS	PASS	0 / 69	PASS	PASS	0
LD36301369.las	LAS 1.4, PDRF 6	PASS	0	0	PASS	PASS	0 / 69	PASS	PASS	0
LD36301372.las	LAS 1.4, PDRF 6	PASS	0	0	PASS	PASS	0 / 69	PASS	PASS	0
LD36301375.las	LAS 1.4, PDRF 6	PASS	0	0	PASS	PASS	0 / 69	PASS	PASS	0
LD36301378.las	LAS 1.4, PDRF 6	PASS	0	0	PASS	PASS	0 / 69	PASS	PASS	0
LD36301381.las	LAS 1.4, PDRF 6	PASS	0	0	PASS	PASS	0 / 69	PASS	PASS	0
LD36301384.las	LAS 1.4, PDRF 6	PASS	0	0	PASS	PASS	0 / 69	PASS	PASS	0
LD36301387.las	LAS 1.4, PDRF 6	PASS	0	0	PASS	PASS	0 / 69	PASS	PASS	0
LD36301390.las	LAS 1.4, PDRF 6	PASS	0	0	PASS	PASS	0 / 69	PASS	PASS	0
LD36301393.las	LAS 1.4, PDRF 6	PASS	0	0	PASS	PASS	0 / 69	PASS	PASS	0
LD36301396.las	LAS 1.4, PDRF 6	PASS	0	0	PASS	PASS	0 / 69	PASS	PASS	0
LD36301399.las	LAS 1.4, PDRF 6	PASS	0	0	PASS	PASS	0 / 69	PASS	PASS	0
LD36301402.las	LAS 1.4, PDRF 6	PASS	0	0	PASS	PASS	0 / 69	PASS	PASS	0
LD36301405.las	LAS 1.4, PDRF 6	PASS	0	0	PASS	PASS	0 / 69	PASS	PASS	0
LD36301408.las	LAS 1.4, PDRF 6	PASS	0	0	PASS	PASS	0 / 69	PASS	PASS	0
LD36301411.las	LAS 1.4, PDRF 6	PASS	0	0	PASS	PASS	0 / 69	PASS	PASS	0
LD36301414.las	LAS 1.4, PDRF 6	PASS	0	0	PASS	PASS	0 / 69	PASS	PASS	0
LD36301417.las	LAS 1.4, PDRF 6	PASS	0	0	PASS	PASS	0 / 69	PASS	PASS	0
LD36301420.las	LAS 1.4, PDRF 6	PASS	0	0	PASS	PASS	0 / 69	PASS	PASS	0
LD36301423.las	LAS 1.4, PDRF 6	PASS	0	0	PASS	PASS	0 / 69	PASS	PASS	0
LD36301426.las	LAS 1.4, PDRF 6	PASS	0	0	PASS	PASS	0 / 69	PASS	PASS	0
LD36301429.las	LAS 1.4, PDRF 6	PASS	0	0	PASS	PASS	0 / 69	PASS	PASS	0
LD36301432.las	LAS 1.4, PDRF 6	PASS	0	0	PASS	PASS	0 / 69	PASS	PASS	0
LD36301435.las	LAS 1.4, PDRF 6	PASS	0	0	PASS	PASS	0 / 69	PASS	PASS	0
LD36301438.las	LAS 1.4, PDRF 6	PASS	0	0	PASS	PASS	0 / 69	PASS	PASS	0
LD36301441.las	LAS 1.4, PDRF 6	PASS	0	0	PASS	PASS	0 / 69	PASS	PASS	0
LD36301444.las	LAS 1.4, PDRF 6	PASS	0	0	PASS	PASS	0 / 69	PASS	PASS	0
LD36301447.las	LAS 1.4, PDRF 6	PASS	0	0	PASS	PASS	0 / 69	PASS	PASS	0
LD36301450.las	LAS 1.4, PDRF 6	PASS	0	0	PASS	PASS	0 / 69	PASS	PASS	0
LD36301453.las	LAS 1.4, PDRF 6	PASS	0	0	PASS	PASS	0 / 69	PASS	PASS	0
LD36301456.las	LAS 1.4, PDRF 6	PASS	0	0	PASS	PASS	0 / 69	PASS	PASS	0
LD36301459.las	LAS 1.4, PDRF 6	PASS	0	0	PASS	PASS	0 / 69	PASS	PASS	0

DPH-1.1 Report on ASPRS LAS File Format (Tiled Data) - Compliance - continued

File	LAS Version/PDRF	System ID	Legacy Point Count	Legacy Return Counts	File Source ID	Global Encoding	VLRs / EVLRs	WKT	Intensity	Point Count with Bad Return Info
LD36301462.las	LAS 1.4, PDRF 6	PASS	0	0	PASS	PASS	0 / 69	PASS	PASS	0
LD36301465.las	LAS 1.4, PDRF 6	PASS	0	0	PASS	PASS	0 / 69	PASS	PASS	0
LD36301468.las	LAS 1.4, PDRF 6	PASS	0	0	PASS	PASS	0 / 69	PASS	PASS	0
LD36301471.las	LAS 1.4, PDRF 6	PASS	0	0	PASS	PASS	0 / 69	PASS	PASS	0
LD36301474.las	LAS 1.4, PDRF 6	PASS	0	0	PASS	PASS	0 / 69	PASS	PASS	0
LD36301477.las	LAS 1.4, PDRF 6	PASS	0	0	PASS	PASS	0 / 69	PASS	PASS	0
LD36301480.las	LAS 1.4, PDRF 6	PASS	0	0	PASS	PASS	0 / 69	PASS	PASS	0
LD36301483.las	LAS 1.4, PDRF 6	PASS	0	0	PASS	PASS	0 / 69	PASS	PASS	0
LD36301486.las	LAS 1.4, PDRF 6	PASS	0	0	PASS	PASS	0 / 69	PASS	PASS	0
LD36301489.las	LAS 1.4, PDRF 6	PASS	0	0	PASS	PASS	0 / 69	PASS	PASS	0
LD36301492.las	LAS 1.4, PDRF 6	PASS	0	0	PASS	PASS	0 / 69	PASS	PASS	0
LD36301495.las	LAS 1.4, PDRF 6	PASS	0	0	PASS	PASS	0 / 69	PASS	PASS	0
LD36301498.las	LAS 1.4, PDRF 6	PASS	0	0	PASS	PASS	0 / 69	PASS	PASS	0
LD36301501.las	LAS 1.4, PDRF 6	PASS	0	0	PASS	PASS	0 / 69	PASS	PASS	0
LD36301504.las	LAS 1.4, PDRF 6	PASS	0	0	PASS	PASS	0 / 69	PASS	PASS	0
LD36301507.las	LAS 1.4, PDRF 6	PASS	0	0	PASS	PASS	0 / 69	PASS	PASS	0
LD36301510.las	LAS 1.4, PDRF 6	PASS	0	0	PASS	PASS	0 / 69	PASS	PASS	0
LD36301513.las	LAS 1.4, PDRF 6	PASS	0	0	PASS	PASS	0 / 69	PASS	PASS	0
LD36301516.las	LAS 1.4, PDRF 6	PASS	0	0	PASS	PASS	0 / 69	PASS	PASS	0
LD36301519.las	LAS 1.4, PDRF 6	PASS	0	0	PASS	PASS	0 / 272	PASS	PASS	0
LD36301522.las	LAS 1.4, PDRF 6	PASS	0	0	PASS	PASS	0 / 69	PASS	PASS	0
LD36301525.las	LAS 1.4, PDRF 6	PASS	0	0	PASS	PASS	0 / 69	PASS	PASS	0
LD36301528.las	LAS 1.4, PDRF 6	PASS	0	0	PASS	PASS	0 / 69	PASS	PASS	0
LD36301531.las	LAS 1.4, PDRF 6	PASS	0	0	PASS	PASS	0 / 69	PASS	PASS	0
LD36301534.las	LAS 1.4, PDRF 6	PASS	0	0	PASS	PASS	0 / 69	PASS	PASS	0
LD36301537.las	LAS 1.4, PDRF 6	PASS	0	0	PASS	PASS	0 / 69	PASS	PASS	0
LD36301540.las	LAS 1.4, PDRF 6	PASS	0	0	PASS	PASS	0 / 69	PASS	PASS	0
LD36301543.las	LAS 1.4, PDRF 6	PASS	0	0	PASS	PASS	0 / 69	PASS	PASS	0
LD36301546.las	LAS 1.4, PDRF 6	PASS	0	0	PASS	PASS	0 / 69	PASS	PASS	0
LD36301549.las	LAS 1.4, PDRF 6	PASS	0	0	PASS	PASS	0 / 69	PASS	PASS	0
LD36301552.las	LAS 1.4, PDRF 6	PASS	0	0	PASS	PASS	0 / 69	PASS	PASS	0
LD36301555.las	LAS 1.4, PDRF 6	PASS	0	0	PASS	PASS	0 / 69	PASS	PASS	0
LD36301558.las	LAS 1.4, PDRF 6	PASS	0	0	PASS	PASS	0 / 69	PASS	PASS	0
LD36301561.las	LAS 1.4, PDRF 6	PASS	0	0	PASS	PASS	0 / 69	PASS	PASS	0
LD36301564.las	LAS 1.4, PDRF 6	PASS	0	0	PASS	PASS	0 / 69	PASS	PASS	0
LD36301567.las	LAS 1.4, PDRF 6	PASS	0	0	PASS	PASS	0 / 69	PASS	PASS	0
LD36301570.las	LAS 1.4, PDRF 6	PASS	0	0	PASS	PASS	0 / 69	PASS	PASS	0
LD36301573.las	LAS 1.4, PDRF 6	PASS	0	0	PASS	PASS	0 / 69	PASS	PASS	0
LD36301576.las	LAS 1.4, PDRF 6	PASS	0	0	PASS	PASS	0 / 69	PASS	PASS	0
LD36301579.las	LAS 1.4, PDRF 6	PASS	0	0	PASS	PASS	0 / 69	PASS	PASS	0
LD36301582.las	LAS 1.4, PDRF 6	PASS	0	0	PASS	PASS	0 / 69	PASS	PASS	0
LD36301585.las	LAS 1.4, PDRF 6	PASS	0	0	PASS	PASS	0 / 69	PASS	PASS	0
LD36301588.las	LAS 1.4, PDRF 6	PASS	0	0	PASS	PASS	0 / 69	PASS	PASS	0
LD36301591.las	LAS 1.4, PDRF 6	PASS	0	0	PASS	PASS	0 / 69	PASS	PASS	0
LD36301594.las	LAS 1.4, PDRF 6	PASS	0	0	PASS	PASS	0 / 69	PASS	PASS	0
LD36301597.las	LAS 1.4, PDRF 6	PASS	0	0	PASS	PASS	0 / 69	PASS	PASS	0
LD36301600.las	LAS 1.4, PDRF 6	PASS	0	0	PASS	PASS	0 / 69	PASS	PASS	0
LD36301603.las	LAS 1.4, PDRF 6	PASS	0	0	PASS	PASS	0 / 69	PASS	PASS	0
LD36301606.las	LAS 1.4, PDRF 6	PASS	0	0	PASS	PASS	0 / 69	PASS	PASS	0

DPH-1.1 Report on ASPRS LAS File Format (Tiled Data) - Compliance - continued

File	LAS Version/PDRF	System ID	Legacy Point Count	Legacy Return Counts	File Source ID	Global Encoding	VLRs / EVLRs	WKT	Intensity	Point Count with Bad Return Info
LD36301609.las	LAS 1.4, PDRF 6	PASS	0	0	PASS	PASS	0 / 69	PASS	PASS	0
LD36301612.las	LAS 1.4, PDRF 6	PASS	0	0	PASS	PASS	0 / 69	PASS	PASS	0
LD36301615.las	LAS 1.4, PDRF 6	PASS	0	0	PASS	PASS	0 / 21	PASS	PASS	0
LD36331339.las	LAS 1.4, PDRF 6	PASS	0	0	PASS	PASS	0 / 21	PASS	PASS	0
LD36331342.las	LAS 1.4, PDRF 6	PASS	0	0	PASS	PASS	0 / 69	PASS	PASS	0
LD36331345.las	LAS 1.4, PDRF 6	PASS	0	0	PASS	PASS	0 / 69	PASS	PASS	0
LD36331348.las	LAS 1.4, PDRF 6	PASS	0	0	PASS	PASS	0 / 69	PASS	PASS	0
LD36331351.las	LAS 1.4, PDRF 6	PASS	0	0	PASS	PASS	0 / 69	PASS	PASS	0
LD36331354.las	LAS 1.4, PDRF 6	PASS	0	0	PASS	PASS	0 / 69	PASS	PASS	0
LD36331357.las	LAS 1.4, PDRF 6	PASS	0	0	PASS	PASS	0 / 69	PASS	PASS	0
LD36331360.las	LAS 1.4, PDRF 6	PASS	0	0	PASS	PASS	0 / 69	PASS	PASS	0
LD36331363.las	LAS 1.4, PDRF 6	PASS	0	0	PASS	PASS	0 / 69	PASS	PASS	0
LD36331366.las	LAS 1.4, PDRF 6	PASS	0	0	PASS	PASS	0 / 69	PASS	PASS	0
LD36331369.las	LAS 1.4, PDRF 6	PASS	0	0	PASS	PASS	0 / 69	PASS	PASS	0
LD36331372.las	LAS 1.4, PDRF 6	PASS	0	0	PASS	PASS	0 / 69	PASS	PASS	0
LD36331375.las	LAS 1.4, PDRF 6	PASS	0	0	PASS	PASS	0 / 69	PASS	PASS	0
LD36331378.las	LAS 1.4, PDRF 6	PASS	0	0	PASS	PASS	0 / 69	PASS	PASS	0
LD36331381.las	LAS 1.4, PDRF 6	PASS	0	0	PASS	PASS	0 / 69	PASS	PASS	0
LD36331384.las	LAS 1.4, PDRF 6	PASS	0	0	PASS	PASS	0 / 69	PASS	PASS	0
LD36331387.las	LAS 1.4, PDRF 6	PASS	0	0	PASS	PASS	0 / 69	PASS	PASS	0
LD36331390.las	LAS 1.4, PDRF 6	PASS	0	0	PASS	PASS	0 / 69	PASS	PASS	0
LD36331393.las	LAS 1.4, PDRF 6	PASS	0	0	PASS	PASS	0 / 69	PASS	PASS	0
LD36331396.las	LAS 1.4, PDRF 6	PASS	0	0	PASS	PASS	0 / 69	PASS	PASS	0
LD36331399.las	LAS 1.4, PDRF 6	PASS	0	0	PASS	PASS	0 / 69	PASS	PASS	0
LD36331402.las	LAS 1.4, PDRF 6	PASS	0	0	PASS	PASS	0 / 69	PASS	PASS	0
LD36331405.las	LAS 1.4, PDRF 6	PASS	0	0	PASS	PASS	0 / 69	PASS	PASS	0
LD36331408.las	LAS 1.4, PDRF 6	PASS	0	0	PASS	PASS	0 / 69	PASS	PASS	0
LD36331411.las	LAS 1.4, PDRF 6	PASS	0	0	PASS	PASS	0 / 69	PASS	PASS	0
LD36331414.las	LAS 1.4, PDRF 6	PASS	0	0	PASS	PASS	0 / 69	PASS	PASS	0
LD36331417.las	LAS 1.4, PDRF 6	PASS	0	0	PASS	PASS	0 / 69	PASS	PASS	0
LD36331420.las	LAS 1.4, PDRF 6	PASS	0	0	PASS	PASS	0 / 69	PASS	PASS	0
LD36331423.las	LAS 1.4, PDRF 6	PASS	0	0	PASS	PASS	0 / 69	PASS	PASS	0
LD36331426.las	LAS 1.4, PDRF 6	PASS	0	0	PASS	PASS	0 / 69	PASS	PASS	0
LD36331429.las	LAS 1.4, PDRF 6	PASS	0	0	PASS	PASS	0 / 69	PASS	PASS	0
LD36331432.las	LAS 1.4, PDRF 6	PASS	0	0	PASS	PASS	0 / 69	PASS	PASS	0
LD36331435.las	LAS 1.4, PDRF 6	PASS	0	0	PASS	PASS	0 / 69	PASS	PASS	0
LD36331438.las	LAS 1.4, PDRF 6	PASS	0	0	PASS	PASS	0 / 69	PASS	PASS	0
LD36331441.las	LAS 1.4, PDRF 6	PASS	0	0	PASS	PASS	0 / 69	PASS	PASS	0
LD36331444.las	LAS 1.4, PDRF 6	PASS	0	0	PASS	PASS	0 / 69	PASS	PASS	0
LD36331447.las	LAS 1.4, PDRF 6	PASS	0	0	PASS	PASS	0 / 69	PASS	PASS	0
LD36331450.las	LAS 1.4, PDRF 6	PASS	0	0	PASS	PASS	0 / 69	PASS	PASS	0
LD36331453.las	LAS 1.4, PDRF 6	PASS	0	0	PASS	PASS	0 / 69	PASS	PASS	0
LD36331456.las	LAS 1.4, PDRF 6	PASS	0	0	PASS	PASS	0 / 69	PASS	PASS	0
LD36331459.las	LAS 1.4, PDRF 6	PASS	0	0	PASS	PASS	0 / 69	PASS	PASS	0
LD36331462.las	LAS 1.4, PDRF 6	PASS	0	0	PASS	PASS	0 / 69	PASS	PASS	0
LD36331465.las	LAS 1.4, PDRF 6	PASS	0	0	PASS	PASS	0 / 69	PASS	PASS	0
LD36331468.las	LAS 1.4, PDRF 6	PASS	0	0	PASS	PASS	0 / 69	PASS	PASS	0
LD36331471.las	LAS 1.4, PDRF 6	PASS	0	0	PASS	PASS	0 / 69	PASS	PASS	0
LD36331474.las	LAS 1.4, PDRF 6	PASS	0	0	PASS	PASS	0 / 69	PASS	PASS	0

DPH-1.1 Report on ASPRS LAS File Format (Tiled Data) - Compliance - continued

File	LAS Version/PDRF	System ID	Legacy Point Count	Legacy Return Counts	File Source ID	Global Encoding	VLRs / EVLRs	WKT	Intensity	Point Count with Bad Return Info
LD36331477.las	LAS 1.4, PDRF 6	PASS	0	0	PASS	PASS	0 / 69	PASS	PASS	0
LD36331480.las	LAS 1.4, PDRF 6	PASS	0	0	PASS	PASS	0 / 69	PASS	PASS	0
LD36331483.las	LAS 1.4, PDRF 6	PASS	0	0	PASS	PASS	0 / 69	PASS	PASS	0
LD36331486.las	LAS 1.4, PDRF 6	PASS	0	0	PASS	PASS	0 / 69	PASS	PASS	0
LD36331489.las	LAS 1.4, PDRF 6	PASS	0	0	PASS	PASS	0 / 69	PASS	PASS	0
LD36331492.las	LAS 1.4, PDRF 6	PASS	0	0	PASS	PASS	0 / 69	PASS	PASS	0
LD36331495.las	LAS 1.4, PDRF 6	PASS	0	0	PASS	PASS	0 / 69	PASS	PASS	0
LD36331498.las	LAS 1.4, PDRF 6	PASS	0	0	PASS	PASS	0 / 69	PASS	PASS	0
LD36331501.las	LAS 1.4, PDRF 6	PASS	0	0	PASS	PASS	0 / 69	PASS	PASS	0
LD36331504.las	LAS 1.4, PDRF 6	PASS	0	0	PASS	PASS	0 / 69	PASS	PASS	0
LD36331507.las	LAS 1.4, PDRF 6	PASS	0	0	PASS	PASS	0 / 69	PASS	PASS	0
LD36331510.las	LAS 1.4, PDRF 6	PASS	0	0	PASS	PASS	0 / 69	PASS	PASS	0
LD36331513.las	LAS 1.4, PDRF 6	PASS	0	0	PASS	PASS	0 / 69	PASS	PASS	0
LD36331516.las	LAS 1.4, PDRF 6	PASS	0	0	PASS	PASS	0 / 69	PASS	PASS	0
LD36331519.las	LAS 1.4, PDRF 6	PASS	0	0	PASS	PASS	0 / 69	PASS	PASS	0
LD36331522.las	LAS 1.4, PDRF 6	PASS	0	0	PASS	PASS	0 / 69	PASS	PASS	0
LD36331525.las	LAS 1.4, PDRF 6	PASS	0	0	PASS	PASS	0 / 69	PASS	PASS	0
LD36331528.las	LAS 1.4, PDRF 6	PASS	0	0	PASS	PASS	0 / 69	PASS	PASS	0
LD36331531.las	LAS 1.4, PDRF 6	PASS	0	0	PASS	PASS	0 / 69	PASS	PASS	0
LD36331534.las	LAS 1.4, PDRF 6	PASS	0	0	PASS	PASS	0 / 69	PASS	PASS	0
LD36331537.las	LAS 1.4, PDRF 6	PASS	0	0	PASS	PASS	0 / 69	PASS	PASS	0
LD36331540.las	LAS 1.4, PDRF 6	PASS	0	0	PASS	PASS	0 / 69	PASS	PASS	0
LD36331543.las	LAS 1.4, PDRF 6	PASS	0	0	PASS	PASS	0 / 69	PASS	PASS	0
LD36331546.las	LAS 1.4, PDRF 6	PASS	0	0	PASS	PASS	0 / 69	PASS	PASS	0
LD36331549.las	LAS 1.4, PDRF 6	PASS	0	0	PASS	PASS	0 / 69	PASS	PASS	0
LD36331552.las	LAS 1.4, PDRF 6	PASS	0	0	PASS	PASS	0 / 69	PASS	PASS	0
LD36331555.las	LAS 1.4, PDRF 6	PASS	0	0	PASS	PASS	0 / 69	PASS	PASS	0
LD36331558.las	LAS 1.4, PDRF 6	PASS	0	0	PASS	PASS	0 / 69	PASS	PASS	0
LD36331561.las	LAS 1.4, PDRF 6	PASS	0	0	PASS	PASS	0 / 69	PASS	PASS	0
LD36331564.las	LAS 1.4, PDRF 6	PASS	0	0	PASS	PASS	0 / 69	PASS	PASS	0
LD36331567.las	LAS 1.4, PDRF 6	PASS	0	0	PASS	PASS	0 / 69	PASS	PASS	0
LD36331570.las	LAS 1.4, PDRF 6	PASS	0	0	PASS	PASS	0 / 69	PASS	PASS	0
LD36331573.las	LAS 1.4, PDRF 6	PASS	0	0	PASS	PASS	0 / 69	PASS	PASS	0
LD36331576.las	LAS 1.4, PDRF 6	PASS	0	0	PASS	PASS	0 / 69	PASS	PASS	0
LD36331579.las	LAS 1.4, PDRF 6	PASS	0	0	PASS	PASS	0 / 69	PASS	PASS	0
LD36331582.las	LAS 1.4, PDRF 6	PASS	0	0	PASS	PASS	0 / 69	PASS	PASS	0
LD36331585.las	LAS 1.4, PDRF 6	PASS	0	0	PASS	PASS	0 / 69	PASS	PASS	0
LD36331588.las	LAS 1.4, PDRF 6	PASS	0	0	PASS	PASS	0 / 69	PASS	PASS	0
LD36331591.las	LAS 1.4, PDRF 6	PASS	0	0	PASS	PASS	0 / 69	PASS	PASS	0
LD36331594.las	LAS 1.4, PDRF 6	PASS	0	0	PASS	PASS	0 / 69	PASS	PASS	0
LD36331597.las	LAS 1.4, PDRF 6	PASS	0	0	PASS	PASS	0 / 69	PASS	PASS	0
LD36331600.las	LAS 1.4, PDRF 6	PASS	0	0	PASS	PASS	0 / 69	PASS	PASS	0
LD36331603.las	LAS 1.4, PDRF 6	PASS	0	0	PASS	PASS	0 / 69	PASS	PASS	0
LD36331606.las	LAS 1.4, PDRF 6	PASS	0	0	PASS	PASS	0 / 69	PASS	PASS	0
LD36331609.las	LAS 1.4, PDRF 6	PASS	0	0	PASS	PASS	0 / 69	PASS	PASS	0
LD36331612.las	LAS 1.4, PDRF 6	PASS	0	0	PASS	PASS	0 / 69	PASS	PASS	0
LD36331615.las	LAS 1.4, PDRF 6	PASS	0	0	PASS	PASS	0 / 21	PASS	PASS	0
LD36361339.las	LAS 1.4, PDRF 6	PASS	0	0	PASS	PASS	0 / 9	PASS	PASS	0
LD36361342.las	LAS 1.4, PDRF 6	PASS	0	0	PASS	PASS	0 / 69	PASS	PASS	0

DPH-1.1 Report on ASPRS LAS File Format (Tiled Data) - Compliance - continued

File	LAS Version/PDRF	System ID	Legacy Point Count	Legacy Return Counts	File Source ID	Global Encoding	VLRs / EVLRs	WKT	Intensity	Point Count with Bad Return Info
LD36361345.las	LAS 1.4, PDRF 6	PASS	0	0	PASS	PASS	0 / 69	PASS	PASS	0
LD36361348.las	LAS 1.4, PDRF 6	PASS	0	0	PASS	PASS	0 / 69	PASS	PASS	0
LD36361351.las	LAS 1.4, PDRF 6	PASS	0	0	PASS	PASS	0 / 69	PASS	PASS	0
LD36361354.las	LAS 1.4, PDRF 6	PASS	0	0	PASS	PASS	0 / 69	PASS	PASS	0
LD36361357.las	LAS 1.4, PDRF 6	PASS	0	0	PASS	PASS	0 / 69	PASS	PASS	0
LD36361360.las	LAS 1.4, PDRF 6	PASS	0	0	PASS	PASS	0 / 69	PASS	PASS	0
LD36361363.las	LAS 1.4, PDRF 6	PASS	0	0	PASS	PASS	0 / 69	PASS	PASS	0
LD36361366.las	LAS 1.4, PDRF 6	PASS	0	0	PASS	PASS	0 / 69	PASS	PASS	0
LD36361369.las	LAS 1.4, PDRF 6	PASS	0	0	PASS	PASS	0 / 69	PASS	PASS	0
LD36361372.las	LAS 1.4, PDRF 6	PASS	0	0	PASS	PASS	0 / 69	PASS	PASS	0
LD36361375.las	LAS 1.4, PDRF 6	PASS	0	0	PASS	PASS	0 / 69	PASS	PASS	0
LD36361378.las	LAS 1.4, PDRF 6	PASS	0	0	PASS	PASS	0 / 69	PASS	PASS	0
LD36361381.las	LAS 1.4, PDRF 6	PASS	0	0	PASS	PASS	0 / 69	PASS	PASS	0
LD36361384.las	LAS 1.4, PDRF 6	PASS	0	0	PASS	PASS	0 / 69	PASS	PASS	0
LD36361387.las	LAS 1.4, PDRF 6	PASS	0	0	PASS	PASS	0 / 69	PASS	PASS	0
LD36361390.las	LAS 1.4, PDRF 6	PASS	0	0	PASS	PASS	0 / 69	PASS	PASS	0
LD36361393.las	LAS 1.4, PDRF 6	PASS	0	0	PASS	PASS	0 / 69	PASS	PASS	0
LD36361396.las	LAS 1.4, PDRF 6	PASS	0	0	PASS	PASS	0 / 69	PASS	PASS	0
LD36361399.las	LAS 1.4, PDRF 6	PASS	0	0	PASS	PASS	0 / 69	PASS	PASS	0
LD36361402.las	LAS 1.4, PDRF 6	PASS	0	0	PASS	PASS	0 / 69	PASS	PASS	0
LD36361405.las	LAS 1.4, PDRF 6	PASS	0	0	PASS	PASS	0 / 69	PASS	PASS	0
LD36361408.las	LAS 1.4, PDRF 6	PASS	0	0	PASS	PASS	0 / 69	PASS	PASS	0
LD36361411.las	LAS 1.4, PDRF 6	PASS	0	0	PASS	PASS	0 / 69	PASS	PASS	0
LD36361414.las	LAS 1.4, PDRF 6	PASS	0	0	PASS	PASS	0 / 69	PASS	PASS	0
LD36361417.las	LAS 1.4, PDRF 6	PASS	0	0	PASS	PASS	0 / 69	PASS	PASS	0
LD36361420.las	LAS 1.4, PDRF 6	PASS	0	0	PASS	PASS	0 / 69	PASS	PASS	0
LD36361423.las	LAS 1.4, PDRF 6	PASS	0	0	PASS	PASS	0 / 69	PASS	PASS	0
LD36361426.las	LAS 1.4, PDRF 6	PASS	0	0	PASS	PASS	0 / 69	PASS	PASS	0
LD36361429.las	LAS 1.4, PDRF 6	PASS	0	0	PASS	PASS	0 / 69	PASS	PASS	0
LD36361432.las	LAS 1.4, PDRF 6	PASS	0	0	PASS	PASS	0 / 69	PASS	PASS	0
LD36361435.las	LAS 1.4, PDRF 6	PASS	0	0	PASS	PASS	0 / 69	PASS	PASS	0
LD36361438.las	LAS 1.4, PDRF 6	PASS	0	0	PASS	PASS	0 / 69	PASS	PASS	0
LD36361441.las	LAS 1.4, PDRF 6	PASS	0	0	PASS	PASS	0 / 69	PASS	PASS	0
LD36361444.las	LAS 1.4, PDRF 6	PASS	0	0	PASS	PASS	0 / 69	PASS	PASS	0
LD36361447.las	LAS 1.4, PDRF 6	PASS	0	0	PASS	PASS	0 / 69	PASS	PASS	0
LD36361450.las	LAS 1.4, PDRF 6	PASS	0	0	PASS	PASS	0 / 69	PASS	PASS	0
LD36361453.las	LAS 1.4, PDRF 6	PASS	0	0	PASS	PASS	0 / 69	PASS	PASS	0
LD36361456.las	LAS 1.4, PDRF 6	PASS	0	0	PASS	PASS	0 / 69	PASS	PASS	0
LD36361459.las	LAS 1.4, PDRF 6	PASS	0	0	PASS	PASS	0 / 69	PASS	PASS	0
LD36361462.las	LAS 1.4, PDRF 6	PASS	0	0	PASS	PASS	0 / 69	PASS	PASS	0
LD36361465.las	LAS 1.4, PDRF 6	PASS	0	0	PASS	PASS	0 / 261	PASS	PASS	0
LD36361468.las	LAS 1.4, PDRF 6	PASS	0	0	PASS	PASS	0 / 282	PASS	PASS	0
LD36361471.las	LAS 1.4, PDRF 6	PASS	0	0	PASS	PASS	0 / 278	PASS	PASS	0
LD36361474.las	LAS 1.4, PDRF 6	PASS	0	0	PASS	PASS	0 / 69	PASS	PASS	0
LD36361477.las	LAS 1.4, PDRF 6	PASS	0	0	PASS	PASS	0 / 69	PASS	PASS	0
LD36361480.las	LAS 1.4, PDRF 6	PASS	0	0	PASS	PASS	0 / 69	PASS	PASS	0
LD36361483.las	LAS 1.4, PDRF 6	PASS	0	0	PASS	PASS	0 / 69	PASS	PASS	0
LD36361486.las	LAS 1.4, PDRF 6	PASS	0	0	PASS	PASS	0 / 69	PASS	PASS	0
LD36361489.las	LAS 1.4, PDRF 6	PASS	0	0	PASS	PASS	0 / 69	PASS	PASS	0

DPH-1.1 Report on ASPRS LAS File Format (Tiled Data) - Compliance - continued

File	LAS Version/PDRF	System ID	Legacy Point Count	Legacy Return Counts	File Source ID	Global Encoding	VLRs / EVLRs	WKT	Intensity	Point Count with Bad Return Info
LD36361492.las	LAS 1.4, PDRF 6	PASS	0	0	PASS	PASS	0 / 69	PASS	PASS	0
LD36361495.las	LAS 1.4, PDRF 6	PASS	0	0	PASS	PASS	0 / 69	PASS	PASS	0
LD36361498.las	LAS 1.4, PDRF 6	PASS	0	0	PASS	PASS	0 / 69	PASS	PASS	0
LD36361501.las	LAS 1.4, PDRF 6	PASS	0	0	PASS	PASS	0 / 69	PASS	PASS	0
LD36361504.las	LAS 1.4, PDRF 6	PASS	0	0	PASS	PASS	0 / 69	PASS	PASS	0
LD36361507.las	LAS 1.4, PDRF 6	PASS	0	0	PASS	PASS	0 / 69	PASS	PASS	0
LD36361510.las	LAS 1.4, PDRF 6	PASS	0	0	PASS	PASS	0 / 69	PASS	PASS	0
LD36361513.las	LAS 1.4, PDRF 6	PASS	0	0	PASS	PASS	0 / 69	PASS	PASS	0
LD36361516.las	LAS 1.4, PDRF 6	PASS	0	0	PASS	PASS	0 / 69	PASS	PASS	0
LD36361519.las	LAS 1.4, PDRF 6	PASS	0	0	PASS	PASS	0 / 69	PASS	PASS	0
LD36361522.las	LAS 1.4, PDRF 6	PASS	0	0	PASS	PASS	0 / 69	PASS	PASS	0
LD36361525.las	LAS 1.4, PDRF 6	PASS	0	0	PASS	PASS	0 / 69	PASS	PASS	0
LD36361528.las	LAS 1.4, PDRF 6	PASS	0	0	PASS	PASS	0 / 69	PASS	PASS	0
LD36361531.las	LAS 1.4, PDRF 6	PASS	0	0	PASS	PASS	0 / 69	PASS	PASS	0
LD36361534.las	LAS 1.4, PDRF 6	PASS	0	0	PASS	PASS	0 / 69	PASS	PASS	0
LD36361537.las	LAS 1.4, PDRF 6	PASS	0	0	PASS	PASS	0 / 69	PASS	PASS	0
LD36361540.las	LAS 1.4, PDRF 6	PASS	0	0	PASS	PASS	0 / 69	PASS	PASS	0
LD36361543.las	LAS 1.4, PDRF 6	PASS	0	0	PASS	PASS	0 / 69	PASS	PASS	0
LD36361546.las	LAS 1.4, PDRF 6	PASS	0	0	PASS	PASS	0 / 69	PASS	PASS	0
LD36361549.las	LAS 1.4, PDRF 6	PASS	0	0	PASS	PASS	0 / 69	PASS	PASS	0
LD36361552.las	LAS 1.4, PDRF 6	PASS	0	0	PASS	PASS	0 / 69	PASS	PASS	0
LD36361555.las	LAS 1.4, PDRF 6	PASS	0	0	PASS	PASS	0 / 69	PASS	PASS	0
LD36361558.las	LAS 1.4, PDRF 6	PASS	0	0	PASS	PASS	0 / 69	PASS	PASS	0
LD36361561.las	LAS 1.4, PDRF 6	PASS	0	0	PASS	PASS	0 / 69	PASS	PASS	0
LD36361564.las	LAS 1.4, PDRF 6	PASS	0	0	PASS	PASS	0 / 69	PASS	PASS	0
LD36361567.las	LAS 1.4, PDRF 6	PASS	0	0	PASS	PASS	0 / 69	PASS	PASS	0
LD36361570.las	LAS 1.4, PDRF 6	PASS	0	0	PASS	PASS	0 / 69	PASS	PASS	0
LD36361573.las	LAS 1.4, PDRF 6	PASS	0	0	PASS	PASS	0 / 69	PASS	PASS	0
LD36361576.las	LAS 1.4, PDRF 6	PASS	0	0	PASS	PASS	0 / 69	PASS	PASS	0
LD36361579.las	LAS 1.4, PDRF 6	PASS	0	0	PASS	PASS	0 / 69	PASS	PASS	0
LD36361582.las	LAS 1.4, PDRF 6	PASS	0	0	PASS	PASS	0 / 69	PASS	PASS	0
LD36361585.las	LAS 1.4, PDRF 6	PASS	0	0	PASS	PASS	0 / 69	PASS	PASS	0
LD36361588.las	LAS 1.4, PDRF 6	PASS	0	0	PASS	PASS	0 / 69	PASS	PASS	0
LD36361591.las	LAS 1.4, PDRF 6	PASS	0	0	PASS	PASS	0 / 69	PASS	PASS	0
LD36361594.las	LAS 1.4, PDRF 6	PASS	0	0	PASS	PASS	0 / 69	PASS	PASS	0
LD36361597.las	LAS 1.4, PDRF 6	PASS	0	0	PASS	PASS	0 / 69	PASS	PASS	0
LD36361600.las	LAS 1.4, PDRF 6	PASS	0	0	PASS	PASS	0 / 69	PASS	PASS	0
LD36361603.las	LAS 1.4, PDRF 6	PASS	0	0	PASS	PASS	0 / 69	PASS	PASS	0
LD36361606.las	LAS 1.4, PDRF 6	PASS	0	0	PASS	PASS	0 / 69	PASS	PASS	0
LD36361609.las	LAS 1.4, PDRF 6	PASS	0	0	PASS	PASS	0 / 69	PASS	PASS	0
LD36361612.las	LAS 1.4, PDRF 6	PASS	0	0	PASS	PASS	0 / 69	PASS	PASS	0
LD36361615.las	LAS 1.4, PDRF 6	PASS	0	0	PASS	PASS	0 / 21	PASS	PASS	0
LD36391339.las	LAS 1.4, PDRF 6	PASS	0	0	PASS	PASS	0 / 21	PASS	PASS	0
LD36391342.las	LAS 1.4, PDRF 6	PASS	0	0	PASS	PASS	0 / 69	PASS	PASS	0
LD36391345.las	LAS 1.4, PDRF 6	PASS	0	0	PASS	PASS	0 / 69	PASS	PASS	0
LD36391348.las	LAS 1.4, PDRF 6	PASS	0	0	PASS	PASS	0 / 69	PASS	PASS	0
LD36391351.las	LAS 1.4, PDRF 6	PASS	0	0	PASS	PASS	0 / 69	PASS	PASS	0
LD36391354.las	LAS 1.4, PDRF 6	PASS	0	0	PASS	PASS	0 / 69	PASS	PASS	0
LD36391357.las	LAS 1.4, PDRF 6	PASS	0	0	PASS	PASS	0 / 69	PASS	PASS	0

DPH-1.1 Report on ASPRS LAS File Format (Tiled Data) - Compliance - continued

File	LAS Version/PDRF	System ID	Legacy Point Count	Legacy Return Counts	File Source ID	Global Encoding	VLRs / EVLRs	WKT	Intensity	Point Count with Bad Return Info
LD36391360.las	LAS 1.4, PDRF 6	PASS	0	0	PASS	PASS	0 / 69	PASS	PASS	0
LD36391363.las	LAS 1.4, PDRF 6	PASS	0	0	PASS	PASS	0 / 69	PASS	PASS	0
LD36391366.las	LAS 1.4, PDRF 6	PASS	0	0	PASS	PASS	0 / 69	PASS	PASS	0
LD36391369.las	LAS 1.4, PDRF 6	PASS	0	0	PASS	PASS	0 / 69	PASS	PASS	0
LD36391372.las	LAS 1.4, PDRF 6	PASS	0	0	PASS	PASS	0 / 69	PASS	PASS	0
LD36391375.las	LAS 1.4, PDRF 6	PASS	0	0	PASS	PASS	0 / 69	PASS	PASS	0
LD36391378.las	LAS 1.4, PDRF 6	PASS	0	0	PASS	PASS	0 / 69	PASS	PASS	0
LD36391381.las	LAS 1.4, PDRF 6	PASS	0	0	PASS	PASS	0 / 69	PASS	PASS	0
LD36391384.las	LAS 1.4, PDRF 6	PASS	0	0	PASS	PASS	0 / 69	PASS	PASS	0
LD36391387.las	LAS 1.4, PDRF 6	PASS	0	0	PASS	PASS	0 / 69	PASS	PASS	0
LD36391390.las	LAS 1.4, PDRF 6	PASS	0	0	PASS	PASS	0 / 69	PASS	PASS	0
LD36391393.las	LAS 1.4, PDRF 6	PASS	0	0	PASS	PASS	0 / 69	PASS	PASS	0
LD36391396.las	LAS 1.4, PDRF 6	PASS	0	0	PASS	PASS	0 / 69	PASS	PASS	0
LD36391399.las	LAS 1.4, PDRF 6	PASS	0	0	PASS	PASS	0 / 69	PASS	PASS	0
LD36391402.las	LAS 1.4, PDRF 6	PASS	0	0	PASS	PASS	0 / 69	PASS	PASS	0
LD36391405.las	LAS 1.4, PDRF 6	PASS	0	0	PASS	PASS	0 / 69	PASS	PASS	0
LD36391408.las	LAS 1.4, PDRF 6	PASS	0	0	PASS	PASS	0 / 69	PASS	PASS	0
LD36391411.las	LAS 1.4, PDRF 6	PASS	0	0	PASS	PASS	0 / 69	PASS	PASS	0
LD36391414.las	LAS 1.4, PDRF 6	PASS	0	0	PASS	PASS	0 / 69	PASS	PASS	0
LD36391417.las	LAS 1.4, PDRF 6	PASS	0	0	PASS	PASS	0 / 69	PASS	PASS	0
LD36391420.las	LAS 1.4, PDRF 6	PASS	0	0	PASS	PASS	0 / 69	PASS	PASS	0
LD36391423.las	LAS 1.4, PDRF 6	PASS	0	0	PASS	PASS	0 / 69	PASS	PASS	0
LD36391426.las	LAS 1.4, PDRF 6	PASS	0	0	PASS	PASS	0 / 69	PASS	PASS	0
LD36391429.las	LAS 1.4, PDRF 6	PASS	0	0	PASS	PASS	0 / 69	PASS	PASS	0
LD36391432.las	LAS 1.4, PDRF 6	PASS	0	0	PASS	PASS	0 / 69	PASS	PASS	0
LD36391435.las	LAS 1.4, PDRF 6	PASS	0	0	PASS	PASS	0 / 69	PASS	PASS	0
LD36391438.las	LAS 1.4, PDRF 6	PASS	0	0	PASS	PASS	0 / 69	PASS	PASS	0
LD36391441.las	LAS 1.4, PDRF 6	PASS	0	0	PASS	PASS	0 / 69	PASS	PASS	0
LD36391444.las	LAS 1.4, PDRF 6	PASS	0	0	PASS	PASS	0 / 69	PASS	PASS	0
LD36391447.las	LAS 1.4, PDRF 6	PASS	0	0	PASS	PASS	0 / 69	PASS	PASS	0
LD36391450.las	LAS 1.4, PDRF 6	PASS	0	0	PASS	PASS	0 / 69	PASS	PASS	0
LD36391453.las	LAS 1.4, PDRF 6	PASS	0	0	PASS	PASS	0 / 69	PASS	PASS	0
LD36391456.las	LAS 1.4, PDRF 6	PASS	0	0	PASS	PASS	0 / 69	PASS	PASS	0
LD36391459.las	LAS 1.4, PDRF 6	PASS	0	0	PASS	PASS	0 / 69	PASS	PASS	0
LD36391462.las	LAS 1.4, PDRF 6	PASS	0	0	PASS	PASS	0 / 69	PASS	PASS	0
LD36391465.las	LAS 1.4, PDRF 6	PASS	0	0	PASS	PASS	0 / 69	PASS	PASS	0
LD36391468.las	LAS 1.4, PDRF 6	PASS	0	0	PASS	PASS	0 / 261	PASS	PASS	0
LD36391471.las	LAS 1.4, PDRF 6	PASS	0	0	PASS	PASS	0 / 276	PASS	PASS	0
LD36391474.las	LAS 1.4, PDRF 6	PASS	0	0	PASS	PASS	0 / 69	PASS	PASS	0
LD36391477.las	LAS 1.4, PDRF 6	PASS	0	0	PASS	PASS	0 / 69	PASS	PASS	0
LD36391480.las	LAS 1.4, PDRF 6	PASS	0	0	PASS	PASS	0 / 69	PASS	PASS	0
LD36391483.las	LAS 1.4, PDRF 6	PASS	0	0	PASS	PASS	0 / 69	PASS	PASS	0
LD36391486.las	LAS 1.4, PDRF 6	PASS	0	0	PASS	PASS	0 / 69	PASS	PASS	0
LD36391489.las	LAS 1.4, PDRF 6	PASS	0	0	PASS	PASS	0 / 69	PASS	PASS	0
LD36391492.las	LAS 1.4, PDRF 6	PASS	0	0	PASS	PASS	0 / 69	PASS	PASS	0
LD36391495.las	LAS 1.4, PDRF 6	PASS	0	0	PASS	PASS	0 / 69	PASS	PASS	0
LD36391498.las	LAS 1.4, PDRF 6	PASS	0	0	PASS	PASS	0 / 69	PASS	PASS	0
LD36391501.las	LAS 1.4, PDRF 6	PASS	0	0	PASS	PASS	0 / 69	PASS	PASS	0
LD36391504.las	LAS 1.4, PDRF 6	PASS	0	0	PASS	PASS	0 / 69	PASS	PASS	0

DPH-1.1 Report on ASPRS LAS File Format (Tiled Data) - Compliance - continued

File	LAS Version/PDRF	System ID	Legacy Point Count	Legacy Return Counts	File Source ID	Global Encoding	VLRs / EVLRs	WKT	Intensity	Point Count with Bad Return Info
LD36391507.las	LAS 1.4, PDRF 6	PASS	0	0	PASS	PASS	0 / 69	PASS	PASS	0
LD36391510.las	LAS 1.4, PDRF 6	PASS	0	0	PASS	PASS	0 / 69	PASS	PASS	0
LD36391513.las	LAS 1.4, PDRF 6	PASS	0	0	PASS	PASS	0 / 69	PASS	PASS	0
LD36391516.las	LAS 1.4, PDRF 6	PASS	0	0	PASS	PASS	0 / 69	PASS	PASS	0
LD36391519.las	LAS 1.4, PDRF 6	PASS	0	0	PASS	PASS	0 / 69	PASS	PASS	0
LD36391522.las	LAS 1.4, PDRF 6	PASS	0	0	PASS	PASS	0 / 69	PASS	PASS	0
LD36391525.las	LAS 1.4, PDRF 6	PASS	0	0	PASS	PASS	0 / 69	PASS	PASS	0
LD36391528.las	LAS 1.4, PDRF 6	PASS	0	0	PASS	PASS	0 / 69	PASS	PASS	0
LD36391531.las	LAS 1.4, PDRF 6	PASS	0	0	PASS	PASS	0 / 69	PASS	PASS	0
LD36391534.las	LAS 1.4, PDRF 6	PASS	0	0	PASS	PASS	0 / 69	PASS	PASS	0
LD36391537.las	LAS 1.4, PDRF 6	PASS	0	0	PASS	PASS	0 / 69	PASS	PASS	0
LD36391540.las	LAS 1.4, PDRF 6	PASS	0	0	PASS	PASS	0 / 69	PASS	PASS	0
LD36391543.las	LAS 1.4, PDRF 6	PASS	0	0	PASS	PASS	0 / 69	PASS	PASS	0
LD36391546.las	LAS 1.4, PDRF 6	PASS	0	0	PASS	PASS	0 / 69	PASS	PASS	0
LD36391549.las	LAS 1.4, PDRF 6	PASS	0	0	PASS	PASS	0 / 69	PASS	PASS	0
LD36391552.las	LAS 1.4, PDRF 6	PASS	0	0	PASS	PASS	0 / 69	PASS	PASS	0
LD36391555.las	LAS 1.4, PDRF 6	PASS	0	0	PASS	PASS	0 / 69	PASS	PASS	0
LD36391558.las	LAS 1.4, PDRF 6	PASS	0	0	PASS	PASS	0 / 69	PASS	PASS	0
LD36391561.las	LAS 1.4, PDRF 6	PASS	0	0	PASS	PASS	0 / 69	PASS	PASS	0
LD36391564.las	LAS 1.4, PDRF 6	PASS	0	0	PASS	PASS	0 / 69	PASS	PASS	0
LD36391567.las	LAS 1.4, PDRF 6	PASS	0	0	PASS	PASS	0 / 69	PASS	PASS	0
LD36391570.las	LAS 1.4, PDRF 6	PASS	0	0	PASS	PASS	0 / 69	PASS	PASS	0
LD36391573.las	LAS 1.4, PDRF 6	PASS	0	0	PASS	PASS	0 / 69	PASS	PASS	0
LD36391576.las	LAS 1.4, PDRF 6	PASS	0	0	PASS	PASS	0 / 69	PASS	PASS	0
LD36391579.las	LAS 1.4, PDRF 6	PASS	0	0	PASS	PASS	0 / 69	PASS	PASS	0
LD36391582.las	LAS 1.4, PDRF 6	PASS	0	0	PASS	PASS	0 / 69	PASS	PASS	0
LD36391585.las	LAS 1.4, PDRF 6	PASS	0	0	PASS	PASS	0 / 69	PASS	PASS	0
LD36391588.las	LAS 1.4, PDRF 6	PASS	0	0	PASS	PASS	0 / 69	PASS	PASS	0
LD36391591.las	LAS 1.4, PDRF 6	PASS	0	0	PASS	PASS	0 / 69	PASS	PASS	0
LD36391594.las	LAS 1.4, PDRF 6	PASS	0	0	PASS	PASS	0 / 69	PASS	PASS	0
LD36391597.las	LAS 1.4, PDRF 6	PASS	0	0	PASS	PASS	0 / 69	PASS	PASS	0
LD36391600.las	LAS 1.4, PDRF 6	PASS	0	0	PASS	PASS	0 / 69	PASS	PASS	0
LD36391603.las	LAS 1.4, PDRF 6	PASS	0	0	PASS	PASS	0 / 69	PASS	PASS	0
LD36391606.las	LAS 1.4, PDRF 6	PASS	0	0	PASS	PASS	0 / 69	PASS	PASS	0
LD36391609.las	LAS 1.4, PDRF 6	PASS	0	0	PASS	PASS	0 / 69	PASS	PASS	0
LD36391612.las	LAS 1.4, PDRF 6	PASS	0	0	PASS	PASS	0 / 69	PASS	PASS	0
LD36391615.las	LAS 1.4, PDRF 6	PASS	0	0	PASS	PASS	0 / 21	PASS	PASS	0
LD36421339.las	LAS 1.4, PDRF 6	PASS	0	0	PASS	PASS	0 / 9	PASS	PASS	0
LD36421342.las	LAS 1.4, PDRF 6	PASS	0	0	PASS	PASS	0 / 69	PASS	PASS	0
LD36421345.las	LAS 1.4, PDRF 6	PASS	0	0	PASS	PASS	0 / 69	PASS	PASS	0
LD36421348.las	LAS 1.4, PDRF 6	PASS	0	0	PASS	PASS	0 / 69	PASS	PASS	0
LD36421351.las	LAS 1.4, PDRF 6	PASS	0	0	PASS	PASS	0 / 69	PASS	PASS	0
LD36421354.las	LAS 1.4, PDRF 6	PASS	0	0	PASS	PASS	0 / 69	PASS	PASS	0
LD36421357.las	LAS 1.4, PDRF 6	PASS	0	0	PASS	PASS	0 / 69	PASS	PASS	0
LD36421360.las	LAS 1.4, PDRF 6	PASS	0	0	PASS	PASS	0 / 69	PASS	PASS	0
LD36421363.las	LAS 1.4, PDRF 6	PASS	0	0	PASS	PASS	0 / 69	PASS	PASS	0
LD36421366.las	LAS 1.4, PDRF 6	PASS	0	0	PASS	PASS	0 / 69	PASS	PASS	0
LD36421369.las	LAS 1.4, PDRF 6	PASS	0	0	PASS	PASS	0 / 69	PASS	PASS	0
LD36421372.las	LAS 1.4, PDRF 6	PASS	0	0	PASS	PASS	0 / 69	PASS	PASS	0

DPH-1.1 Report on ASPRS LAS File Format (Tiled Data) - Compliance - continued

File	LAS Version/PDRF	System ID	Legacy Point Count	Legacy Return Counts	File Source ID	Global Encoding	VLRs / EVLRs	WKT	Intensity	Point Count with Bad Return Info
LD36421375.las	LAS 1.4, PDRF 6	PASS	0	0	PASS	PASS	0 / 69	PASS	PASS	0
LD36421378.las	LAS 1.4, PDRF 6	PASS	0	0	PASS	PASS	0 / 69	PASS	PASS	0
LD36421381.las	LAS 1.4, PDRF 6	PASS	0	0	PASS	PASS	0 / 69	PASS	PASS	0
LD36421384.las	LAS 1.4, PDRF 6	PASS	0	0	PASS	PASS	0 / 69	PASS	PASS	0
LD36421387.las	LAS 1.4, PDRF 6	PASS	0	0	PASS	PASS	0 / 69	PASS	PASS	0
LD36421390.las	LAS 1.4, PDRF 6	PASS	0	0	PASS	PASS	0 / 69	PASS	PASS	0
LD36421393.las	LAS 1.4, PDRF 6	PASS	0	0	PASS	PASS	0 / 69	PASS	PASS	0
LD36421396.las	LAS 1.4, PDRF 6	PASS	0	0	PASS	PASS	0 / 69	PASS	PASS	0
LD36421399.las	LAS 1.4, PDRF 6	PASS	0	0	PASS	PASS	0 / 69	PASS	PASS	0
LD36421402.las	LAS 1.4, PDRF 6	PASS	0	0	PASS	PASS	0 / 69	PASS	PASS	0
LD36421405.las	LAS 1.4, PDRF 6	PASS	0	0	PASS	PASS	0 / 69	PASS	PASS	0
LD36421408.las	LAS 1.4, PDRF 6	PASS	0	0	PASS	PASS	0 / 69	PASS	PASS	0
LD36421411.las	LAS 1.4, PDRF 6	PASS	0	0	PASS	PASS	0 / 69	PASS	PASS	0
LD36421414.las	LAS 1.4, PDRF 6	PASS	0	0	PASS	PASS	0 / 69	PASS	PASS	0
LD36421417.las	LAS 1.4, PDRF 6	PASS	0	0	PASS	PASS	0 / 69	PASS	PASS	0
LD36421420.las	LAS 1.4, PDRF 6	PASS	0	0	PASS	PASS	0 / 69	PASS	PASS	0
LD36421423.las	LAS 1.4, PDRF 6	PASS	0	0	PASS	PASS	0 / 69	PASS	PASS	0
LD36421426.las	LAS 1.4, PDRF 6	PASS	0	0	PASS	PASS	0 / 69	PASS	PASS	0
LD36421429.las	LAS 1.4, PDRF 6	PASS	0	0	PASS	PASS	0 / 69	PASS	PASS	0
LD36421432.las	LAS 1.4, PDRF 6	PASS	0	0	PASS	PASS	0 / 69	PASS	PASS	0
LD36421435.las	LAS 1.4, PDRF 6	PASS	0	0	PASS	PASS	0 / 69	PASS	PASS	0
LD36421438.las	LAS 1.4, PDRF 6	PASS	0	0	PASS	PASS	0 / 69	PASS	PASS	0
LD36421441.las	LAS 1.4, PDRF 6	PASS	0	0	PASS	PASS	0 / 69	PASS	PASS	0
LD36421444.las	LAS 1.4, PDRF 6	PASS	0	0	PASS	PASS	0 / 69	PASS	PASS	0
LD36421447.las	LAS 1.4, PDRF 6	PASS	0	0	PASS	PASS	0 / 69	PASS	PASS	0
LD36421450.las	LAS 1.4, PDRF 6	PASS	0	0	PASS	PASS	0 / 69	PASS	PASS	0
LD36421453.las	LAS 1.4, PDRF 6	PASS	0	0	PASS	PASS	0 / 69	PASS	PASS	0
LD36421456.las	LAS 1.4, PDRF 6	PASS	0	0	PASS	PASS	0 / 69	PASS	PASS	0
LD36421459.las	LAS 1.4, PDRF 6	PASS	0	0	PASS	PASS	0 / 69	PASS	PASS	0
LD36421462.las	LAS 1.4, PDRF 6	PASS	0	0	PASS	PASS	0 / 69	PASS	PASS	0
LD36421465.las	LAS 1.4, PDRF 6	PASS	0	0	PASS	PASS	0 / 69	PASS	PASS	0
LD36421468.las	LAS 1.4, PDRF 6	PASS	0	0	PASS	PASS	0 / 261	PASS	PASS	0
LD36421471.las	LAS 1.4, PDRF 6	PASS	0	0	PASS	PASS	0 / 289	PASS	PASS	0
LD36421474.las	LAS 1.4, PDRF 6	PASS	0	0	PASS	PASS	0 / 69	PASS	PASS	0
LD36421477.las	LAS 1.4, PDRF 6	PASS	0	0	PASS	PASS	0 / 69	PASS	PASS	0
LD36421480.las	LAS 1.4, PDRF 6	PASS	0	0	PASS	PASS	0 / 69	PASS	PASS	0
LD36421483.las	LAS 1.4, PDRF 6	PASS	0	0	PASS	PASS	0 / 69	PASS	PASS	0
LD36421486.las	LAS 1.4, PDRF 6	PASS	0	0	PASS	PASS	0 / 69	PASS	PASS	0
LD36421489.las	LAS 1.4, PDRF 6	PASS	0	0	PASS	PASS	0 / 69	PASS	PASS	0
LD36421492.las	LAS 1.4, PDRF 6	PASS	0	0	PASS	PASS	0 / 69	PASS	PASS	0
LD36421495.las	LAS 1.4, PDRF 6	PASS	0	0	PASS	PASS	0 / 69	PASS	PASS	0
LD36421498.las	LAS 1.4, PDRF 6	PASS	0	0	PASS	PASS	0 / 69	PASS	PASS	0
LD36421501.las	LAS 1.4, PDRF 6	PASS	0	0	PASS	PASS	0 / 69	PASS	PASS	0
LD36421504.las	LAS 1.4, PDRF 6	PASS	0	0	PASS	PASS	0 / 69	PASS	PASS	0
LD36421507.las	LAS 1.4, PDRF 6	PASS	0	0	PASS	PASS	0 / 69	PASS	PASS	0
LD36421510.las	LAS 1.4, PDRF 6	PASS	0	0	PASS	PASS	0 / 69	PASS	PASS	0
LD36421513.las	LAS 1.4, PDRF 6	PASS	0	0	PASS	PASS	0 / 69	PASS	PASS	0
LD36421516.las	LAS 1.4, PDRF 6	PASS	0	0	PASS	PASS	0 / 69	PASS	PASS	0
LD36421519.las	LAS 1.4, PDRF 6	PASS	0	0	PASS	PASS	0 / 69	PASS	PASS	0

DPH-1.1 Report on ASPRS LAS File Format (Tiled Data) - Compliance - continued

File	LAS Version/PDRF	System ID	Legacy Point Count	Legacy Return Counts	File Source ID	Global Encoding	VLRs / EVLRs	WKT	Intensity	Point Count with Bad Return Info
LD36421522.las	LAS 1.4, PDRF 6	PASS	0	0	PASS	PASS	0 / 69	PASS	PASS	0
LD36421525.las	LAS 1.4, PDRF 6	PASS	0	0	PASS	PASS	0 / 69	PASS	PASS	0
LD36421528.las	LAS 1.4, PDRF 6	PASS	0	0	PASS	PASS	0 / 69	PASS	PASS	0
LD36421531.las	LAS 1.4, PDRF 6	PASS	0	0	PASS	PASS	0 / 69	PASS	PASS	0
LD36421534.las	LAS 1.4, PDRF 6	PASS	0	0	PASS	PASS	0 / 69	PASS	PASS	0
LD36421537.las	LAS 1.4, PDRF 6	PASS	0	0	PASS	PASS	0 / 69	PASS	PASS	0
LD36421540.las	LAS 1.4, PDRF 6	PASS	0	0	PASS	PASS	0 / 69	PASS	PASS	0
LD36421543.las	LAS 1.4, PDRF 6	PASS	0	0	PASS	PASS	0 / 69	PASS	PASS	0
LD36421546.las	LAS 1.4, PDRF 6	PASS	0	0	PASS	PASS	0 / 69	PASS	PASS	0
LD36421549.las	LAS 1.4, PDRF 6	PASS	0	0	PASS	PASS	0 / 69	PASS	PASS	0
LD36421552.las	LAS 1.4, PDRF 6	PASS	0	0	PASS	PASS	0 / 69	PASS	PASS	0
LD36421555.las	LAS 1.4, PDRF 6	PASS	0	0	PASS	PASS	0 / 69	PASS	PASS	0
LD36421558.las	LAS 1.4, PDRF 6	PASS	0	0	PASS	PASS	0 / 69	PASS	PASS	0
LD36421561.las	LAS 1.4, PDRF 6	PASS	0	0	PASS	PASS	0 / 69	PASS	PASS	0
LD36421564.las	LAS 1.4, PDRF 6	PASS	0	0	PASS	PASS	0 / 69	PASS	PASS	0
LD36421567.las	LAS 1.4, PDRF 6	PASS	0	0	PASS	PASS	0 / 69	PASS	PASS	0
LD36421570.las	LAS 1.4, PDRF 6	PASS	0	0	PASS	PASS	0 / 69	PASS	PASS	0
LD36421573.las	LAS 1.4, PDRF 6	PASS	0	0	PASS	PASS	0 / 69	PASS	PASS	0
LD36421576.las	LAS 1.4, PDRF 6	PASS	0	0	PASS	PASS	0 / 69	PASS	PASS	0
LD36421579.las	LAS 1.4, PDRF 6	PASS	0	0	PASS	PASS	0 / 69	PASS	PASS	0
LD36421582.las	LAS 1.4, PDRF 6	PASS	0	0	PASS	PASS	0 / 69	PASS	PASS	0
LD36421585.las	LAS 1.4, PDRF 6	PASS	0	0	PASS	PASS	0 / 69	PASS	PASS	0
LD36421588.las	LAS 1.4, PDRF 6	PASS	0	0	PASS	PASS	0 / 69	PASS	PASS	0
LD36421591.las	LAS 1.4, PDRF 6	PASS	0	0	PASS	PASS	0 / 69	PASS	PASS	0
LD36421594.las	LAS 1.4, PDRF 6	PASS	0	0	PASS	PASS	0 / 69	PASS	PASS	0
LD36421597.las	LAS 1.4, PDRF 6	PASS	0	0	PASS	PASS	0 / 69	PASS	PASS	0
LD36421600.las	LAS 1.4, PDRF 6	PASS	0	0	PASS	PASS	0 / 69	PASS	PASS	0
LD36421603.las	LAS 1.4, PDRF 6	PASS	0	0	PASS	PASS	0 / 69	PASS	PASS	0
LD36421606.las	LAS 1.4, PDRF 6	PASS	0	0	PASS	PASS	0 / 69	PASS	PASS	0
LD36421609.las	LAS 1.4, PDRF 6	PASS	0	0	PASS	PASS	0 / 69	PASS	PASS	0
LD36421612.las	LAS 1.4, PDRF 6	PASS	0	0	PASS	PASS	0 / 69	PASS	PASS	0
LD36421615.las	LAS 1.4, PDRF 6	PASS	0	0	PASS	PASS	0 / 21	PASS	PASS	0
LD36451339.las	LAS 1.4, PDRF 6	PASS	0	0	PASS	PASS	0 / 21	PASS	PASS	0
LD36451342.las	LAS 1.4, PDRF 6	PASS	0	0	PASS	PASS	0 / 69	PASS	PASS	0
LD36451345.las	LAS 1.4, PDRF 6	PASS	0	0	PASS	PASS	0 / 69	PASS	PASS	0
LD36451348.las	LAS 1.4, PDRF 6	PASS	0	0	PASS	PASS	0 / 69	PASS	PASS	0
LD36451351.las	LAS 1.4, PDRF 6	PASS	0	0	PASS	PASS	0 / 69	PASS	PASS	0
LD36451354.las	LAS 1.4, PDRF 6	PASS	0	0	PASS	PASS	0 / 69	PASS	PASS	0
LD36451357.las	LAS 1.4, PDRF 6	PASS	0	0	PASS	PASS	0 / 69	PASS	PASS	0
LD36451360.las	LAS 1.4, PDRF 6	PASS	0	0	PASS	PASS	0 / 69	PASS	PASS	0
LD36451363.las	LAS 1.4, PDRF 6	PASS	0	0	PASS	PASS	0 / 69	PASS	PASS	0
LD36451366.las	LAS 1.4, PDRF 6	PASS	0	0	PASS	PASS	0 / 69	PASS	PASS	0
LD36451369.las	LAS 1.4, PDRF 6	PASS	0	0	PASS	PASS	0 / 69	PASS	PASS	0
LD36451372.las	LAS 1.4, PDRF 6	PASS	0	0	PASS	PASS	0 / 69	PASS	PASS	0
LD36451375.las	LAS 1.4, PDRF 6	PASS	0	0	PASS	PASS	0 / 69	PASS	PASS	0
LD36451378.las	LAS 1.4, PDRF 6	PASS	0	0	PASS	PASS	0 / 69	PASS	PASS	0
LD36451381.las	LAS 1.4, PDRF 6	PASS	0	0	PASS	PASS	0 / 69	PASS	PASS	0
LD36451384.las	LAS 1.4, PDRF 6	PASS	0	0	PASS	PASS	0 / 69	PASS	PASS	0
LD36451387.las	LAS 1.4, PDRF 6	PASS	0	0	PASS	PASS	0 / 69	PASS	PASS	0

DPH-1.1 Report on ASPRS LAS File Format (Tiled Data) - Compliance - continued

File	LAS Version/PDRF	System ID	Legacy Point Count	Legacy Return Counts	File Source ID	Global Encoding	VLRs / EVLRs	WKT	Intensity	Point Count with Bad Return Info
LD36451390.las	LAS 1.4, PDRF 6	PASS	0	0	PASS	PASS	0 / 69	PASS	PASS	0
LD36451393.las	LAS 1.4, PDRF 6	PASS	0	0	PASS	PASS	0 / 69	PASS	PASS	0
LD36451396.las	LAS 1.4, PDRF 6	PASS	0	0	PASS	PASS	0 / 69	PASS	PASS	0
LD36451399.las	LAS 1.4, PDRF 6	PASS	0	0	PASS	PASS	0 / 69	PASS	PASS	0
LD36451402.las	LAS 1.4, PDRF 6	PASS	0	0	PASS	PASS	0 / 69	PASS	PASS	0
LD36451405.las	LAS 1.4, PDRF 6	PASS	0	0	PASS	PASS	0 / 69	PASS	PASS	0
LD36451408.las	LAS 1.4, PDRF 6	PASS	0	0	PASS	PASS	0 / 69	PASS	PASS	0
LD36451411.las	LAS 1.4, PDRF 6	PASS	0	0	PASS	PASS	0 / 69	PASS	PASS	0
LD36451414.las	LAS 1.4, PDRF 6	PASS	0	0	PASS	PASS	0 / 69	PASS	PASS	0
LD36451417.las	LAS 1.4, PDRF 6	PASS	0	0	PASS	PASS	0 / 69	PASS	PASS	0
LD36451420.las	LAS 1.4, PDRF 6	PASS	0	0	PASS	PASS	0 / 69	PASS	PASS	0
LD36451423.las	LAS 1.4, PDRF 6	PASS	0	0	PASS	PASS	0 / 69	PASS	PASS	0
LD36451426.las	LAS 1.4, PDRF 6	PASS	0	0	PASS	PASS	0 / 69	PASS	PASS	0
LD36451429.las	LAS 1.4, PDRF 6	PASS	0	0	PASS	PASS	0 / 69	PASS	PASS	0
LD36451432.las	LAS 1.4, PDRF 6	PASS	0	0	PASS	PASS	0 / 69	PASS	PASS	0
LD36451435.las	LAS 1.4, PDRF 6	PASS	0	0	PASS	PASS	0 / 69	PASS	PASS	0
LD36451438.las	LAS 1.4, PDRF 6	PASS	0	0	PASS	PASS	0 / 69	PASS	PASS	0
LD36451441.las	LAS 1.4, PDRF 6	PASS	0	0	PASS	PASS	0 / 69	PASS	PASS	0
LD36451444.las	LAS 1.4, PDRF 6	PASS	0	0	PASS	PASS	0 / 69	PASS	PASS	0
LD36451447.las	LAS 1.4, PDRF 6	PASS	0	0	PASS	PASS	0 / 69	PASS	PASS	0
LD36451450.las	LAS 1.4, PDRF 6	PASS	0	0	PASS	PASS	0 / 69	PASS	PASS	0
LD36451453.las	LAS 1.4, PDRF 6	PASS	0	0	PASS	PASS	0 / 69	PASS	PASS	0
LD36451456.las	LAS 1.4, PDRF 6	PASS	0	0	PASS	PASS	0 / 69	PASS	PASS	0
LD36451459.las	LAS 1.4, PDRF 6	PASS	0	0	PASS	PASS	0 / 69	PASS	PASS	0
LD36451462.las	LAS 1.4, PDRF 6	PASS	0	0	PASS	PASS	0 / 69	PASS	PASS	0
LD36451465.las	LAS 1.4, PDRF 6	PASS	0	0	PASS	PASS	0 / 69	PASS	PASS	0
LD36451468.las	LAS 1.4, PDRF 6	PASS	0	0	PASS	PASS	0 / 69	PASS	PASS	0
LD36451471.las	LAS 1.4, PDRF 6	PASS	0	0	PASS	PASS	0 / 69	PASS	PASS	0
LD36451474.las	LAS 1.4, PDRF 6	PASS	0	0	PASS	PASS	0 / 69	PASS	PASS	0
LD36451477.las	LAS 1.4, PDRF 6	PASS	0	0	PASS	PASS	0 / 69	PASS	PASS	0
LD36451480.las	LAS 1.4, PDRF 6	PASS	0	0	PASS	PASS	0 / 69	PASS	PASS	0
LD36451483.las	LAS 1.4, PDRF 6	PASS	0	0	PASS	PASS	0 / 69	PASS	PASS	0
LD36451486.las	LAS 1.4, PDRF 6	PASS	0	0	PASS	PASS	0 / 69	PASS	PASS	0
LD36451489.las	LAS 1.4, PDRF 6	PASS	0	0	PASS	PASS	0 / 69	PASS	PASS	0
LD36451492.las	LAS 1.4, PDRF 6	PASS	0	0	PASS	PASS	0 / 69	PASS	PASS	0
LD36451495.las	LAS 1.4, PDRF 6	PASS	0	0	PASS	PASS	0 / 69	PASS	PASS	0
LD36451498.las	LAS 1.4, PDRF 6	PASS	0	0	PASS	PASS	0 / 69	PASS	PASS	0
LD36451501.las	LAS 1.4, PDRF 6	PASS	0	0	PASS	PASS	0 / 69	PASS	PASS	0
LD36451504.las	LAS 1.4, PDRF 6	PASS	0	0	PASS	PASS	0 / 69	PASS	PASS	0
LD36451507.las	LAS 1.4, PDRF 6	PASS	0	0	PASS	PASS	0 / 69	PASS	PASS	0
LD36451510.las	LAS 1.4, PDRF 6	PASS	0	0	PASS	PASS	0 / 69	PASS	PASS	0
LD36451513.las	LAS 1.4, PDRF 6	PASS	0	0	PASS	PASS	0 / 69	PASS	PASS	0
LD36451516.las	LAS 1.4, PDRF 6	PASS	0	0	PASS	PASS	0 / 69	PASS	PASS	0
LD36451519.las	LAS 1.4, PDRF 6	PASS	0	0	PASS	PASS	0 / 69	PASS	PASS	0
LD36451522.las	LAS 1.4, PDRF 6	PASS	0	0	PASS	PASS	0 / 69	PASS	PASS	0
LD36451525.las	LAS 1.4, PDRF 6	PASS	0	0	PASS	PASS	0 / 69	PASS	PASS	0
LD36451528.las	LAS 1.4, PDRF 6	PASS	0	0	PASS	PASS	0 / 69	PASS	PASS	0
LD36451531.las	LAS 1.4, PDRF 6	PASS	0	0	PASS	PASS	0 / 69	PASS	PASS	0
LD36451534.las	LAS 1.4, PDRF 6	PASS	0	0	PASS	PASS	0 / 69	PASS	PASS	0

DPH-1.1 Report on ASPRS LAS File Format (Tiled Data) - Compliance - continued

File	LAS Version/PDRF	System ID	Legacy Point Count	Legacy Return Counts	File Source ID	Global Encoding	VLRs / EVLRs	WKT	Intensity	Point Count with Bad Return Info
LD36451537.las	LAS 1.4, PDRF 6	PASS	0	0	PASS	PASS	0 / 69	PASS	PASS	0
LD36451540.las	LAS 1.4, PDRF 6	PASS	0	0	PASS	PASS	0 / 69	PASS	PASS	0
LD36451543.las	LAS 1.4, PDRF 6	PASS	0	0	PASS	PASS	0 / 69	PASS	PASS	0
LD36451546.las	LAS 1.4, PDRF 6	PASS	0	0	PASS	PASS	0 / 69	PASS	PASS	0
LD36451549.las	LAS 1.4, PDRF 6	PASS	0	0	PASS	PASS	0 / 69	PASS	PASS	0
LD36451552.las	LAS 1.4, PDRF 6	PASS	0	0	PASS	PASS	0 / 69	PASS	PASS	0
LD36451555.las	LAS 1.4, PDRF 6	PASS	0	0	PASS	PASS	0 / 69	PASS	PASS	0
LD36451558.las	LAS 1.4, PDRF 6	PASS	0	0	PASS	PASS	0 / 69	PASS	PASS	0
LD36451561.las	LAS 1.4, PDRF 6	PASS	0	0	PASS	PASS	0 / 69	PASS	PASS	0
LD36451564.las	LAS 1.4, PDRF 6	PASS	0	0	PASS	PASS	0 / 69	PASS	PASS	0
LD36451567.las	LAS 1.4, PDRF 6	PASS	0	0	PASS	PASS	0 / 69	PASS	PASS	0
LD36451570.las	LAS 1.4, PDRF 6	PASS	0	0	PASS	PASS	0 / 69	PASS	PASS	0
LD36451573.las	LAS 1.4, PDRF 6	PASS	0	0	PASS	PASS	0 / 69	PASS	PASS	0
LD36451576.las	LAS 1.4, PDRF 6	PASS	0	0	PASS	PASS	0 / 69	PASS	PASS	0
LD36451579.las	LAS 1.4, PDRF 6	PASS	0	0	PASS	PASS	0 / 69	PASS	PASS	0
LD36451582.las	LAS 1.4, PDRF 6	PASS	0	0	PASS	PASS	0 / 69	PASS	PASS	0
LD36451585.las	LAS 1.4, PDRF 6	PASS	0	0	PASS	PASS	0 / 69	PASS	PASS	0
LD36451588.las	LAS 1.4, PDRF 6	PASS	0	0	PASS	PASS	0 / 69	PASS	PASS	0
LD36451591.las	LAS 1.4, PDRF 6	PASS	0	0	PASS	PASS	0 / 69	PASS	PASS	0
LD36451594.las	LAS 1.4, PDRF 6	PASS	0	0	PASS	PASS	0 / 69	PASS	PASS	0
LD36451597.las	LAS 1.4, PDRF 6	PASS	0	0	PASS	PASS	0 / 69	PASS	PASS	0
LD36451600.las	LAS 1.4, PDRF 6	PASS	0	0	PASS	PASS	0 / 69	PASS	PASS	0
LD36451603.las	LAS 1.4, PDRF 6	PASS	0	0	PASS	PASS	0 / 69	PASS	PASS	0
LD36451606.las	LAS 1.4, PDRF 6	PASS	0	0	PASS	PASS	0 / 69	PASS	PASS	0
LD36451609.las	LAS 1.4, PDRF 6	PASS	0	0	PASS	PASS	0 / 69	PASS	PASS	0
LD36451612.las	LAS 1.4, PDRF 6	PASS	0	0	PASS	PASS	0 / 69	PASS	PASS	0
LD36451615.las	LAS 1.4, PDRF 6	PASS	0	0	PASS	PASS	0 / 21	PASS	PASS	0
LD36481339.las	LAS 1.4, PDRF 6	PASS	0	0	PASS	PASS	0 / 9	PASS	PASS	0
LD36481342.las	LAS 1.4, PDRF 6	PASS	0	0	PASS	PASS	0 / 69	PASS	PASS	0
LD36481345.las	LAS 1.4, PDRF 6	PASS	0	0	PASS	PASS	0 / 69	PASS	PASS	0
LD36481348.las	LAS 1.4, PDRF 6	PASS	0	0	PASS	PASS	0 / 69	PASS	PASS	0
LD36481351.las	LAS 1.4, PDRF 6	PASS	0	0	PASS	PASS	0 / 69	PASS	PASS	0
LD36481354.las	LAS 1.4, PDRF 6	PASS	0	0	PASS	PASS	0 / 69	PASS	PASS	0
LD36481357.las	LAS 1.4, PDRF 6	PASS	0	0	PASS	PASS	0 / 69	PASS	PASS	0
LD36481360.las	LAS 1.4, PDRF 6	PASS	0	0	PASS	PASS	0 / 69	PASS	PASS	0
LD36481363.las	LAS 1.4, PDRF 6	PASS	0	0	PASS	PASS	0 / 69	PASS	PASS	0
LD36481366.las	LAS 1.4, PDRF 6	PASS	0	0	PASS	PASS	0 / 69	PASS	PASS	0
LD36481369.las	LAS 1.4, PDRF 6	PASS	0	0	PASS	PASS	0 / 69	PASS	PASS	0
LD36481372.las	LAS 1.4, PDRF 6	PASS	0	0	PASS	PASS	0 / 69	PASS	PASS	0
LD36481375.las	LAS 1.4, PDRF 6	PASS	0	0	PASS	PASS	0 / 69	PASS	PASS	0
LD36481378.las	LAS 1.4, PDRF 6	PASS	0	0	PASS	PASS	0 / 69	PASS	PASS	0
LD36481381.las	LAS 1.4, PDRF 6	PASS	0	0	PASS	PASS	0 / 69	PASS	PASS	0
LD36481384.las	LAS 1.4, PDRF 6	PASS	0	0	PASS	PASS	0 / 69	PASS	PASS	0
LD36481387.las	LAS 1.4, PDRF 6	PASS	0	0	PASS	PASS	0 / 69	PASS	PASS	0
LD36481390.las	LAS 1.4, PDRF 6	PASS	0	0	PASS	PASS	0 / 69	PASS	PASS	0
LD36481393.las	LAS 1.4, PDRF 6	PASS	0	0	PASS	PASS	0 / 69	PASS	PASS	0
LD36481396.las	LAS 1.4, PDRF 6	PASS	0	0	PASS	PASS	0 / 69	PASS	PASS	0
LD36481399.las	LAS 1.4, PDRF 6	PASS	0	0	PASS	PASS	0 / 69	PASS	PASS	0
LD36481402.las	LAS 1.4, PDRF 6	PASS	0	0	PASS	PASS	0 / 69	PASS	PASS	0

DPH-1.1 Report on ASPRS LAS File Format (Tiled Data) - Compliance - continued

File	LAS Version/PDRF	System ID	Legacy Point Count	Legacy Return Counts	File Source ID	Global Encoding	VLRs / EVLRs	WKT	Intensity	Point Count with Bad Return Info
LD36481405.las	LAS 1.4, PDRF 6	PASS	0	0	PASS	PASS	0 / 69	PASS	PASS	0
LD36481408.las	LAS 1.4, PDRF 6	PASS	0	0	PASS	PASS	0 / 69	PASS	PASS	0
LD36481411.las	LAS 1.4, PDRF 6	PASS	0	0	PASS	PASS	0 / 69	PASS	PASS	0
LD36481414.las	LAS 1.4, PDRF 6	PASS	0	0	PASS	PASS	0 / 69	PASS	PASS	0
LD36481417.las	LAS 1.4, PDRF 6	PASS	0	0	PASS	PASS	0 / 69	PASS	PASS	0
LD36481420.las	LAS 1.4, PDRF 6	PASS	0	0	PASS	PASS	0 / 69	PASS	PASS	0
LD36481423.las	LAS 1.4, PDRF 6	PASS	0	0	PASS	PASS	0 / 69	PASS	PASS	0
LD36481426.las	LAS 1.4, PDRF 6	PASS	0	0	PASS	PASS	0 / 69	PASS	PASS	0
LD36481429.las	LAS 1.4, PDRF 6	PASS	0	0	PASS	PASS	0 / 69	PASS	PASS	0
LD36481432.las	LAS 1.4, PDRF 6	PASS	0	0	PASS	PASS	0 / 69	PASS	PASS	0
LD36481435.las	LAS 1.4, PDRF 6	PASS	0	0	PASS	PASS	0 / 69	PASS	PASS	0
LD36481438.las	LAS 1.4, PDRF 6	PASS	0	0	PASS	PASS	0 / 69	PASS	PASS	0
LD36481441.las	LAS 1.4, PDRF 6	PASS	0	0	PASS	PASS	0 / 69	PASS	PASS	0
LD36481444.las	LAS 1.4, PDRF 6	PASS	0	0	PASS	PASS	0 / 69	PASS	PASS	0
LD36481447.las	LAS 1.4, PDRF 6	PASS	0	0	PASS	PASS	0 / 69	PASS	PASS	0
LD36481450.las	LAS 1.4, PDRF 6	PASS	0	0	PASS	PASS	0 / 69	PASS	PASS	0
LD36481453.las	LAS 1.4, PDRF 6	PASS	0	0	PASS	PASS	0 / 69	PASS	PASS	0
LD36481456.las	LAS 1.4, PDRF 6	PASS	0	0	PASS	PASS	0 / 69	PASS	PASS	0
LD36481459.las	LAS 1.4, PDRF 6	PASS	0	0	PASS	PASS	0 / 69	PASS	PASS	0
LD36481462.las	LAS 1.4, PDRF 6	PASS	0	0	PASS	PASS	0 / 69	PASS	PASS	0
LD36481465.las	LAS 1.4, PDRF 6	PASS	0	0	PASS	PASS	0 / 69	PASS	PASS	0
LD36481468.las	LAS 1.4, PDRF 6	PASS	0	0	PASS	PASS	0 / 69	PASS	PASS	0
LD36481471.las	LAS 1.4, PDRF 6	PASS	0	0	PASS	PASS	0 / 261	PASS	PASS	0
LD36481474.las	LAS 1.4, PDRF 6	PASS	0	0	PASS	PASS	0 / 267	PASS	PASS	0
LD36481477.las	LAS 1.4, PDRF 6	PASS	0	0	PASS	PASS	0 / 69	PASS	PASS	0
LD36481480.las	LAS 1.4, PDRF 6	PASS	0	0	PASS	PASS	0 / 69	PASS	PASS	0
LD36481483.las	LAS 1.4, PDRF 6	PASS	0	0	PASS	PASS	0 / 69	PASS	PASS	0
LD36481486.las	LAS 1.4, PDRF 6	PASS	0	0	PASS	PASS	0 / 69	PASS	PASS	0
LD36481489.las	LAS 1.4, PDRF 6	PASS	0	0	PASS	PASS	0 / 69	PASS	PASS	0
LD36481492.las	LAS 1.4, PDRF 6	PASS	0	0	PASS	PASS	0 / 69	PASS	PASS	0
LD36481495.las	LAS 1.4, PDRF 6	PASS	0	0	PASS	PASS	0 / 69	PASS	PASS	0
LD36481498.las	LAS 1.4, PDRF 6	PASS	0	0	PASS	PASS	0 / 69	PASS	PASS	0
LD36481501.las	LAS 1.4, PDRF 6	PASS	0	0	PASS	PASS	0 / 69	PASS	PASS	0
LD36481504.las	LAS 1.4, PDRF 6	PASS	0	0	PASS	PASS	0 / 69	PASS	PASS	0
LD36481507.las	LAS 1.4, PDRF 6	PASS	0	0	PASS	PASS	0 / 69	PASS	PASS	0
LD36481510.las	LAS 1.4, PDRF 6	PASS	0	0	PASS	PASS	0 / 69	PASS	PASS	0
LD36481513.las	LAS 1.4, PDRF 6	PASS	0	0	PASS	PASS	0 / 69	PASS	PASS	0
LD36481516.las	LAS 1.4, PDRF 6	PASS	0	0	PASS	PASS	0 / 69	PASS	PASS	0
LD36481519.las	LAS 1.4, PDRF 6	PASS	0	0	PASS	PASS	0 / 69	PASS	PASS	0
LD36481522.las	LAS 1.4, PDRF 6	PASS	0	0	PASS	PASS	0 / 69	PASS	PASS	0
LD36481525.las	LAS 1.4, PDRF 6	PASS	0	0	PASS	PASS	0 / 69	PASS	PASS	0
LD36481528.las	LAS 1.4, PDRF 6	PASS	0	0	PASS	PASS	0 / 69	PASS	PASS	0
LD36481531.las	LAS 1.4, PDRF 6	PASS	0	0	PASS	PASS	0 / 69	PASS	PASS	0
LD36481534.las	LAS 1.4, PDRF 6	PASS	0	0	PASS	PASS	0 / 69	PASS	PASS	0
LD36481537.las	LAS 1.4, PDRF 6	PASS	0	0	PASS	PASS	0 / 69	PASS	PASS	0
LD36481540.las	LAS 1.4, PDRF 6	PASS	0	0	PASS	PASS	0 / 69	PASS	PASS	0
LD36481543.las	LAS 1.4, PDRF 6	PASS	0	0	PASS	PASS	0 / 69	PASS	PASS	0
LD36481546.las	LAS 1.4, PDRF 6	PASS	0	0	PASS	PASS	0 / 69	PASS	PASS	0
LD36481549.las	LAS 1.4, PDRF 6	PASS	0	0	PASS	PASS	0 / 69	PASS	PASS	0

DPH-1.1 Report on ASPRS LAS File Format (Tiled Data) - Compliance - continued

File	LAS Version/PDRF	System ID	Legacy Point Count	Legacy Return Counts	File Source ID	Global Encoding	VLRs / EVLRs	WKT	Intensity	Point Count with Bad Return Info
LD36481552.las	LAS 1.4, PDRF 6	PASS	0	0	PASS	PASS	0 / 69	PASS	PASS	0
LD36481555.las	LAS 1.4, PDRF 6	PASS	0	0	PASS	PASS	0 / 69	PASS	PASS	0
LD36481558.las	LAS 1.4, PDRF 6	PASS	0	0	PASS	PASS	0 / 69	PASS	PASS	0
LD36481561.las	LAS 1.4, PDRF 6	PASS	0	0	PASS	PASS	0 / 69	PASS	PASS	0
LD36481564.las	LAS 1.4, PDRF 6	PASS	0	0	PASS	PASS	0 / 69	PASS	PASS	0
LD36481567.las	LAS 1.4, PDRF 6	PASS	0	0	PASS	PASS	0 / 69	PASS	PASS	0
LD36481570.las	LAS 1.4, PDRF 6	PASS	0	0	PASS	PASS	0 / 69	PASS	PASS	0
LD36481573.las	LAS 1.4, PDRF 6	PASS	0	0	PASS	PASS	0 / 69	PASS	PASS	0
LD36481576.las	LAS 1.4, PDRF 6	PASS	0	0	PASS	PASS	0 / 69	PASS	PASS	0
LD36481579.las	LAS 1.4, PDRF 6	PASS	0	0	PASS	PASS	0 / 69	PASS	PASS	0
LD36481582.las	LAS 1.4, PDRF 6	PASS	0	0	PASS	PASS	0 / 69	PASS	PASS	0
LD36481585.las	LAS 1.4, PDRF 6	PASS	0	0	PASS	PASS	0 / 69	PASS	PASS	0
LD36481588.las	LAS 1.4, PDRF 6	PASS	0	0	PASS	PASS	0 / 69	PASS	PASS	0
LD36481591.las	LAS 1.4, PDRF 6	PASS	0	0	PASS	PASS	0 / 69	PASS	PASS	0
LD36481594.las	LAS 1.4, PDRF 6	PASS	0	0	PASS	PASS	0 / 69	PASS	PASS	0
LD36481597.las	LAS 1.4, PDRF 6	PASS	0	0	PASS	PASS	0 / 69	PASS	PASS	0
LD36481600.las	LAS 1.4, PDRF 6	PASS	0	0	PASS	PASS	0 / 69	PASS	PASS	0
LD36481603.las	LAS 1.4, PDRF 6	PASS	0	0	PASS	PASS	0 / 69	PASS	PASS	0
LD36481606.las	LAS 1.4, PDRF 6	PASS	0	0	PASS	PASS	0 / 69	PASS	PASS	0
LD36481609.las	LAS 1.4, PDRF 6	PASS	0	0	PASS	PASS	0 / 69	PASS	PASS	0
LD36481612.las	LAS 1.4, PDRF 6	PASS	0	0	PASS	PASS	0 / 69	PASS	PASS	0
LD36481615.las	LAS 1.4, PDRF 6	PASS	0	0	PASS	PASS	0 / 21	PASS	PASS	0
LD36511339.las	LAS 1.4, PDRF 6	PASS	0	0	PASS	PASS	0 / 21	PASS	PASS	0
LD36511342.las	LAS 1.4, PDRF 6	PASS	0	0	PASS	PASS	0 / 69	PASS	PASS	0
LD36511345.las	LAS 1.4, PDRF 6	PASS	0	0	PASS	PASS	0 / 69	PASS	PASS	0
LD36511348.las	LAS 1.4, PDRF 6	PASS	0	0	PASS	PASS	0 / 69	PASS	PASS	0
LD36511351.las	LAS 1.4, PDRF 6	PASS	0	0	PASS	PASS	0 / 69	PASS	PASS	0
LD36511354.las	LAS 1.4, PDRF 6	PASS	0	0	PASS	PASS	0 / 69	PASS	PASS	0
LD36511357.las	LAS 1.4, PDRF 6	PASS	0	0	PASS	PASS	0 / 69	PASS	PASS	0
LD36511360.las	LAS 1.4, PDRF 6	PASS	0	0	PASS	PASS	0 / 69	PASS	PASS	0
LD36511363.las	LAS 1.4, PDRF 6	PASS	0	0	PASS	PASS	0 / 69	PASS	PASS	0
LD36511366.las	LAS 1.4, PDRF 6	PASS	0	0	PASS	PASS	0 / 69	PASS	PASS	0
LD36511369.las	LAS 1.4, PDRF 6	PASS	0	0	PASS	PASS	0 / 69	PASS	PASS	0
LD36511372.las	LAS 1.4, PDRF 6	PASS	0	0	PASS	PASS	0 / 69	PASS	PASS	0
LD36511375.las	LAS 1.4, PDRF 6	PASS	0	0	PASS	PASS	0 / 69	PASS	PASS	0
LD36511378.las	LAS 1.4, PDRF 6	PASS	0	0	PASS	PASS	0 / 69	PASS	PASS	0
LD36511381.las	LAS 1.4, PDRF 6	PASS	0	0	PASS	PASS	0 / 69	PASS	PASS	0
LD36511384.las	LAS 1.4, PDRF 6	PASS	0	0	PASS	PASS	0 / 69	PASS	PASS	0
LD36511387.las	LAS 1.4, PDRF 6	PASS	0	0	PASS	PASS	0 / 69	PASS	PASS	0
LD36511390.las	LAS 1.4, PDRF 6	PASS	0	0	PASS	PASS	0 / 69	PASS	PASS	0
LD36511393.las	LAS 1.4, PDRF 6	PASS	0	0	PASS	PASS	0 / 69	PASS	PASS	0
LD36511396.las	LAS 1.4, PDRF 6	PASS	0	0	PASS	PASS	0 / 69	PASS	PASS	0
LD36511399.las	LAS 1.4, PDRF 6	PASS	0	0	PASS	PASS	0 / 69	PASS	PASS	0
LD36511402.las	LAS 1.4, PDRF 6	PASS	0	0	PASS	PASS	0 / 69	PASS	PASS	0
LD36511405.las	LAS 1.4, PDRF 6	PASS	0	0	PASS	PASS	0 / 69	PASS	PASS	0
LD36511408.las	LAS 1.4, PDRF 6	PASS	0	0	PASS	PASS	0 / 69	PASS	PASS	0
LD36511411.las	LAS 1.4, PDRF 6	PASS	0	0	PASS	PASS	0 / 69	PASS	PASS	0
LD36511414.las	LAS 1.4, PDRF 6	PASS	0	0	PASS	PASS	0 / 69	PASS	PASS	0
LD36511417.las	LAS 1.4, PDRF 6	PASS	0	0	PASS	PASS	0 / 69	PASS	PASS	0

DPH-1.1 Report on ASPRS LAS File Format (Tiled Data) - Compliance - continued

File	LAS Version/PDRF	System ID	Legacy Point Count	Legacy Return Counts	File Source ID	Global Encoding	VLRs / EVLRs	WKT	Intensity	Point Count with Bad Return Info
LD36511420.las	LAS 1.4, PDRF 6	PASS	0	0	PASS	PASS	0 / 69	PASS	PASS	0
LD36511423.las	LAS 1.4, PDRF 6	PASS	0	0	PASS	PASS	0 / 69	PASS	PASS	0
LD36511426.las	LAS 1.4, PDRF 6	PASS	0	0	PASS	PASS	0 / 69	PASS	PASS	0
LD36511429.las	LAS 1.4, PDRF 6	PASS	0	0	PASS	PASS	0 / 69	PASS	PASS	0
LD36511432.las	LAS 1.4, PDRF 6	PASS	0	0	PASS	PASS	0 / 69	PASS	PASS	0
LD36511435.las	LAS 1.4, PDRF 6	PASS	0	0	PASS	PASS	0 / 69	PASS	PASS	0
LD36511438.las	LAS 1.4, PDRF 6	PASS	0	0	PASS	PASS	0 / 69	PASS	PASS	0
LD36511441.las	LAS 1.4, PDRF 6	PASS	0	0	PASS	PASS	0 / 69	PASS	PASS	0
LD36511444.las	LAS 1.4, PDRF 6	PASS	0	0	PASS	PASS	0 / 69	PASS	PASS	0
LD36511447.las	LAS 1.4, PDRF 6	PASS	0	0	PASS	PASS	0 / 69	PASS	PASS	0
LD36511450.las	LAS 1.4, PDRF 6	PASS	0	0	PASS	PASS	0 / 69	PASS	PASS	0
LD36511453.las	LAS 1.4, PDRF 6	PASS	0	0	PASS	PASS	0 / 69	PASS	PASS	0
LD36511456.las	LAS 1.4, PDRF 6	PASS	0	0	PASS	PASS	0 / 69	PASS	PASS	0
LD36511459.las	LAS 1.4, PDRF 6	PASS	0	0	PASS	PASS	0 / 69	PASS	PASS	0
LD36511462.las	LAS 1.4, PDRF 6	PASS	0	0	PASS	PASS	0 / 69	PASS	PASS	0
LD36511465.las	LAS 1.4, PDRF 6	PASS	0	0	PASS	PASS	0 / 69	PASS	PASS	0
LD36511468.las	LAS 1.4, PDRF 6	PASS	0	0	PASS	PASS	0 / 69	PASS	PASS	0
LD36511471.las	LAS 1.4, PDRF 6	PASS	0	0	PASS	PASS	0 / 69	PASS	PASS	0
LD36511474.las	LAS 1.4, PDRF 6	PASS	0	0	PASS	PASS	0 / 69	PASS	PASS	0
LD36511477.las	LAS 1.4, PDRF 6	PASS	0	0	PASS	PASS	0 / 261	PASS	PASS	0
LD36511480.las	LAS 1.4, PDRF 6	PASS	0	0	PASS	PASS	0 / 69	PASS	PASS	0
LD36511483.las	LAS 1.4, PDRF 6	PASS	0	0	PASS	PASS	0 / 69	PASS	PASS	0
LD36511486.las	LAS 1.4, PDRF 6	PASS	0	0	PASS	PASS	0 / 69	PASS	PASS	0
LD36511489.las	LAS 1.4, PDRF 6	PASS	0	0	PASS	PASS	0 / 69	PASS	PASS	0
LD36511492.las	LAS 1.4, PDRF 6	PASS	0	0	PASS	PASS	0 / 69	PASS	PASS	0
LD36511495.las	LAS 1.4, PDRF 6	PASS	0	0	PASS	PASS	0 / 69	PASS	PASS	0
LD36511498.las	LAS 1.4, PDRF 6	PASS	0	0	PASS	PASS	0 / 69	PASS	PASS	0
LD36511501.las	LAS 1.4, PDRF 6	PASS	0	0	PASS	PASS	0 / 69	PASS	PASS	0
LD36511504.las	LAS 1.4, PDRF 6	PASS	0	0	PASS	PASS	0 / 69	PASS	PASS	0
LD36511507.las	LAS 1.4, PDRF 6	PASS	0	0	PASS	PASS	0 / 69	PASS	PASS	0
LD36511510.las	LAS 1.4, PDRF 6	PASS	0	0	PASS	PASS	0 / 69	PASS	PASS	0
LD36511513.las	LAS 1.4, PDRF 6	PASS	0	0	PASS	PASS	0 / 69	PASS	PASS	0
LD36511516.las	LAS 1.4, PDRF 6	PASS	0	0	PASS	PASS	0 / 69	PASS	PASS	0
LD36511519.las	LAS 1.4, PDRF 6	PASS	0	0	PASS	PASS	0 / 69	PASS	PASS	0
LD36511522.las	LAS 1.4, PDRF 6	PASS	0	0	PASS	PASS	0 / 69	PASS	PASS	0
LD36511525.las	LAS 1.4, PDRF 6	PASS	0	0	PASS	PASS	0 / 69	PASS	PASS	0
LD36511528.las	LAS 1.4, PDRF 6	PASS	0	0	PASS	PASS	0 / 69	PASS	PASS	0
LD36511531.las	LAS 1.4, PDRF 6	PASS	0	0	PASS	PASS	0 / 69	PASS	PASS	0
LD36511534.las	LAS 1.4, PDRF 6	PASS	0	0	PASS	PASS	0 / 69	PASS	PASS	0
LD36511537.las	LAS 1.4, PDRF 6	PASS	0	0	PASS	PASS	0 / 69	PASS	PASS	0
LD36511540.las	LAS 1.4, PDRF 6	PASS	0	0	PASS	PASS	0 / 69	PASS	PASS	0
LD36511543.las	LAS 1.4, PDRF 6	PASS	0	0	PASS	PASS	0 / 69	PASS	PASS	0
LD36511546.las	LAS 1.4, PDRF 6	PASS	0	0	PASS	PASS	0 / 69	PASS	PASS	0
LD36511549.las	LAS 1.4, PDRF 6	PASS	0	0	PASS	PASS	0 / 69	PASS	PASS	0
LD36511552.las	LAS 1.4, PDRF 6	PASS	0	0	PASS	PASS	0 / 69	PASS	PASS	0
LD36511555.las	LAS 1.4, PDRF 6	PASS	0	0	PASS	PASS	0 / 69	PASS	PASS	0
LD36511558.las	LAS 1.4, PDRF 6	PASS	0	0	PASS	PASS	0 / 69	PASS	PASS	0
LD36511561.las	LAS 1.4, PDRF 6	PASS	0	0	PASS	PASS	0 / 69	PASS	PASS	0
LD36511564.las	LAS 1.4, PDRF 6	PASS	0	0	PASS	PASS	0 / 69	PASS	PASS	0

DPH-1.1 Report on ASPRS LAS File Format (Tiled Data) - Compliance - continued

File	LAS Version/PDRF	System ID	Legacy Point Count	Legacy Return Counts	File Source ID	Global Encoding	VLRs / EVLRs	WKT	Intensity	Point Count with Bad Return Info
LD36511567.las	LAS 1.4, PDRF 6	PASS	0	0	PASS	PASS	0 / 69	PASS	PASS	0
LD36511570.las	LAS 1.4, PDRF 6	PASS	0	0	PASS	PASS	0 / 69	PASS	PASS	0
LD36511573.las	LAS 1.4, PDRF 6	PASS	0	0	PASS	PASS	0 / 69	PASS	PASS	0
LD36511576.las	LAS 1.4, PDRF 6	PASS	0	0	PASS	PASS	0 / 69	PASS	PASS	0
LD36511579.las	LAS 1.4, PDRF 6	PASS	0	0	PASS	PASS	0 / 69	PASS	PASS	0
LD36511582.las	LAS 1.4, PDRF 6	PASS	0	0	PASS	PASS	0 / 69	PASS	PASS	0
LD36511585.las	LAS 1.4, PDRF 6	PASS	0	0	PASS	PASS	0 / 69	PASS	PASS	0
LD36511588.las	LAS 1.4, PDRF 6	PASS	0	0	PASS	PASS	0 / 69	PASS	PASS	0
LD36511591.las	LAS 1.4, PDRF 6	PASS	0	0	PASS	PASS	0 / 69	PASS	PASS	0
LD36511594.las	LAS 1.4, PDRF 6	PASS	0	0	PASS	PASS	0 / 69	PASS	PASS	0
LD36511597.las	LAS 1.4, PDRF 6	PASS	0	0	PASS	PASS	0 / 69	PASS	PASS	0
LD36511600.las	LAS 1.4, PDRF 6	PASS	0	0	PASS	PASS	0 / 69	PASS	PASS	0
LD36511603.las	LAS 1.4, PDRF 6	PASS	0	0	PASS	PASS	0 / 69	PASS	PASS	0
LD36511606.las	LAS 1.4, PDRF 6	PASS	0	0	PASS	PASS	0 / 69	PASS	PASS	0
LD36511609.las	LAS 1.4, PDRF 6	PASS	0	0	PASS	PASS	0 / 69	PASS	PASS	0
LD36511612.las	LAS 1.4, PDRF 6	PASS	0	0	PASS	PASS	0 / 69	PASS	PASS	0
LD36511615.las	LAS 1.4, PDRF 6	PASS	0	0	PASS	PASS	0 / 21	PASS	PASS	0
LD36541339.las	LAS 1.4, PDRF 6	PASS	0	0	PASS	PASS	0 / 9	PASS	PASS	0
LD36541342.las	LAS 1.4, PDRF 6	PASS	0	0	PASS	PASS	0 / 69	PASS	PASS	0
LD36541345.las	LAS 1.4, PDRF 6	PASS	0	0	PASS	PASS	0 / 69	PASS	PASS	0
LD36541348.las	LAS 1.4, PDRF 6	PASS	0	0	PASS	PASS	0 / 69	PASS	PASS	0
LD36541351.las	LAS 1.4, PDRF 6	PASS	0	0	PASS	PASS	0 / 69	PASS	PASS	0
LD36541354.las	LAS 1.4, PDRF 6	PASS	0	0	PASS	PASS	0 / 69	PASS	PASS	0
LD36541357.las	LAS 1.4, PDRF 6	PASS	0	0	PASS	PASS	0 / 69	PASS	PASS	0
LD36541360.las	LAS 1.4, PDRF 6	PASS	0	0	PASS	PASS	0 / 69	PASS	PASS	0
LD36541363.las	LAS 1.4, PDRF 6	PASS	0	0	PASS	PASS	0 / 69	PASS	PASS	0
LD36541366.las	LAS 1.4, PDRF 6	PASS	0	0	PASS	PASS	0 / 69	PASS	PASS	0
LD36541369.las	LAS 1.4, PDRF 6	PASS	0	0	PASS	PASS	0 / 69	PASS	PASS	0
LD36541372.las	LAS 1.4, PDRF 6	PASS	0	0	PASS	PASS	0 / 69	PASS	PASS	0
LD36541375.las	LAS 1.4, PDRF 6	PASS	0	0	PASS	PASS	0 / 69	PASS	PASS	0
LD36541378.las	LAS 1.4, PDRF 6	PASS	0	0	PASS	PASS	0 / 69	PASS	PASS	0
LD36541381.las	LAS 1.4, PDRF 6	PASS	0	0	PASS	PASS	0 / 69	PASS	PASS	0
LD36541384.las	LAS 1.4, PDRF 6	PASS	0	0	PASS	PASS	0 / 69	PASS	PASS	0
LD36541387.las	LAS 1.4, PDRF 6	PASS	0	0	PASS	PASS	0 / 69	PASS	PASS	0
LD36541390.las	LAS 1.4, PDRF 6	PASS	0	0	PASS	PASS	0 / 69	PASS	PASS	0
LD36541393.las	LAS 1.4, PDRF 6	PASS	0	0	PASS	PASS	0 / 69	PASS	PASS	0
LD36541396.las	LAS 1.4, PDRF 6	PASS	0	0	PASS	PASS	0 / 69	PASS	PASS	0
LD36541399.las	LAS 1.4, PDRF 6	PASS	0	0	PASS	PASS	0 / 69	PASS	PASS	0
LD36541402.las	LAS 1.4, PDRF 6	PASS	0	0	PASS	PASS	0 / 69	PASS	PASS	0
LD36541405.las	LAS 1.4, PDRF 6	PASS	0	0	PASS	PASS	0 / 69	PASS	PASS	0
LD36541408.las	LAS 1.4, PDRF 6	PASS	0	0	PASS	PASS	0 / 69	PASS	PASS	0
LD36541411.las	LAS 1.4, PDRF 6	PASS	0	0	PASS	PASS	0 / 69	PASS	PASS	0
LD36541414.las	LAS 1.4, PDRF 6	PASS	0	0	PASS	PASS	0 / 69	PASS	PASS	0
LD36541417.las	LAS 1.4, PDRF 6	PASS	0	0	PASS	PASS	0 / 69	PASS	PASS	0
LD36541420.las	LAS 1.4, PDRF 6	PASS	0	0	PASS	PASS	0 / 69	PASS	PASS	0
LD36541423.las	LAS 1.4, PDRF 6	PASS	0	0	PASS	PASS	0 / 69	PASS	PASS	0
LD36541426.las	LAS 1.4, PDRF 6	PASS	0	0	PASS	PASS	0 / 69	PASS	PASS	0
LD36541429.las	LAS 1.4, PDRF 6	PASS	0	0	PASS	PASS	0 / 69	PASS	PASS	0
LD36541432.las	LAS 1.4, PDRF 6	PASS	0	0	PASS	PASS	0 / 69	PASS	PASS	0

DPH-1.1 Report on ASPRS LAS File Format (Tiled Data) - Compliance - continued

File	LAS Version/PDRF	System ID	Legacy Point Count	Legacy Return Counts	File Source ID	Global Encoding	VLRs / EVLRs	WKT	Intensity	Point Count with Bad Return Info
LD36541435.las	LAS 1.4, PDRF 6	PASS	0	0	PASS	PASS	0 / 69	PASS	PASS	0
LD36541438.las	LAS 1.4, PDRF 6	PASS	0	0	PASS	PASS	0 / 69	PASS	PASS	0
LD36541441.las	LAS 1.4, PDRF 6	PASS	0	0	PASS	PASS	0 / 69	PASS	PASS	0
LD36541444.las	LAS 1.4, PDRF 6	PASS	0	0	PASS	PASS	0 / 69	PASS	PASS	0
LD36541447.las	LAS 1.4, PDRF 6	PASS	0	0	PASS	PASS	0 / 69	PASS	PASS	0
LD36541450.las	LAS 1.4, PDRF 6	PASS	0	0	PASS	PASS	0 / 69	PASS	PASS	0
LD36541453.las	LAS 1.4, PDRF 6	PASS	0	0	PASS	PASS	0 / 69	PASS	PASS	0
LD36541456.las	LAS 1.4, PDRF 6	PASS	0	0	PASS	PASS	0 / 69	PASS	PASS	0
LD36541459.las	LAS 1.4, PDRF 6	PASS	0	0	PASS	PASS	0 / 69	PASS	PASS	0
LD36541462.las	LAS 1.4, PDRF 6	PASS	0	0	PASS	PASS	0 / 69	PASS	PASS	0
LD36541465.las	LAS 1.4, PDRF 6	PASS	0	0	PASS	PASS	0 / 69	PASS	PASS	0
LD36541468.las	LAS 1.4, PDRF 6	PASS	0	0	PASS	PASS	0 / 69	PASS	PASS	0
LD36541471.las	LAS 1.4, PDRF 6	PASS	0	0	PASS	PASS	0 / 69	PASS	PASS	0
LD36541474.las	LAS 1.4, PDRF 6	PASS	0	0	PASS	PASS	0 / 69	PASS	PASS	0
LD36541477.las	LAS 1.4, PDRF 6	PASS	0	0	PASS	PASS	0 / 275	PASS	PASS	0
LD36541480.las	LAS 1.4, PDRF 6	PASS	0	0	PASS	PASS	0 / 272	PASS	PASS	0
LD36541483.las	LAS 1.4, PDRF 6	PASS	0	0	PASS	PASS	0 / 69	PASS	PASS	0
LD36541486.las	LAS 1.4, PDRF 6	PASS	0	0	PASS	PASS	0 / 69	PASS	PASS	0
LD36541489.las	LAS 1.4, PDRF 6	PASS	0	0	PASS	PASS	0 / 69	PASS	PASS	0
LD36541492.las	LAS 1.4, PDRF 6	PASS	0	0	PASS	PASS	0 / 69	PASS	PASS	0
LD36541495.las	LAS 1.4, PDRF 6	PASS	0	0	PASS	PASS	0 / 69	PASS	PASS	0
LD36541498.las	LAS 1.4, PDRF 6	PASS	0	0	PASS	PASS	0 / 69	PASS	PASS	0
LD36541501.las	LAS 1.4, PDRF 6	PASS	0	0	PASS	PASS	0 / 69	PASS	PASS	0
LD36541504.las	LAS 1.4, PDRF 6	PASS	0	0	PASS	PASS	0 / 69	PASS	PASS	0
LD36541507.las	LAS 1.4, PDRF 6	PASS	0	0	PASS	PASS	0 / 69	PASS	PASS	0
LD36541510.las	LAS 1.4, PDRF 6	PASS	0	0	PASS	PASS	0 / 69	PASS	PASS	0
LD36541513.las	LAS 1.4, PDRF 6	PASS	0	0	PASS	PASS	0 / 69	PASS	PASS	0
LD36541516.las	LAS 1.4, PDRF 6	PASS	0	0	PASS	PASS	0 / 69	PASS	PASS	0
LD36541519.las	LAS 1.4, PDRF 6	PASS	0	0	PASS	PASS	0 / 69	PASS	PASS	0
LD36541522.las	LAS 1.4, PDRF 6	PASS	0	0	PASS	PASS	0 / 69	PASS	PASS	0
LD36541525.las	LAS 1.4, PDRF 6	PASS	0	0	PASS	PASS	0 / 69	PASS	PASS	0
LD36541528.las	LAS 1.4, PDRF 6	PASS	0	0	PASS	PASS	0 / 69	PASS	PASS	0
LD36541531.las	LAS 1.4, PDRF 6	PASS	0	0	PASS	PASS	0 / 69	PASS	PASS	0
LD36541534.las	LAS 1.4, PDRF 6	PASS	0	0	PASS	PASS	0 / 69	PASS	PASS	0
LD36541537.las	LAS 1.4, PDRF 6	PASS	0	0	PASS	PASS	0 / 69	PASS	PASS	0
LD36541540.las	LAS 1.4, PDRF 6	PASS	0	0	PASS	PASS	0 / 69	PASS	PASS	0
LD36541543.las	LAS 1.4, PDRF 6	PASS	0	0	PASS	PASS	0 / 69	PASS	PASS	0
LD36541546.las	LAS 1.4, PDRF 6	PASS	0	0	PASS	PASS	0 / 69	PASS	PASS	0
LD36541549.las	LAS 1.4, PDRF 6	PASS	0	0	PASS	PASS	0 / 69	PASS	PASS	0
LD36541552.las	LAS 1.4, PDRF 6	PASS	0	0	PASS	PASS	0 / 69	PASS	PASS	0
LD36541555.las	LAS 1.4, PDRF 6	PASS	0	0	PASS	PASS	0 / 69	PASS	PASS	0
LD36541558.las	LAS 1.4, PDRF 6	PASS	0	0	PASS	PASS	0 / 69	PASS	PASS	0
LD36541561.las	LAS 1.4, PDRF 6	PASS	0	0	PASS	PASS	0 / 69	PASS	PASS	0
LD36541564.las	LAS 1.4, PDRF 6	PASS	0	0	PASS	PASS	0 / 69	PASS	PASS	0
LD36541567.las	LAS 1.4, PDRF 6	PASS	0	0	PASS	PASS	0 / 69	PASS	PASS	0
LD36541570.las	LAS 1.4, PDRF 6	PASS	0	0	PASS	PASS	0 / 69	PASS	PASS	0
LD36541573.las	LAS 1.4, PDRF 6	PASS	0	0	PASS	PASS	0 / 69	PASS	PASS	0
LD36541576.las	LAS 1.4, PDRF 6	PASS	0	0	PASS	PASS	0 / 69	PASS	PASS	0
LD36541579.las	LAS 1.4, PDRF 6	PASS	0	0	PASS	PASS	0 / 69	PASS	PASS	0

DPH-1.1 Report on ASPRS LAS File Format (Tiled Data) - Compliance - continued

File	LAS Version/PDRF	System ID	Legacy Point Count	Legacy Return Counts	File Source ID	Global Encoding	VLRs / EVLRs	WKT	Intensity	Point Count with Bad Return Info
LD36541582.las	LAS 1.4, PDRF 6	PASS	0	0	PASS	PASS	0 / 69	PASS	PASS	0
LD36541585.las	LAS 1.4, PDRF 6	PASS	0	0	PASS	PASS	0 / 69	PASS	PASS	0
LD36541588.las	LAS 1.4, PDRF 6	PASS	0	0	PASS	PASS	0 / 69	PASS	PASS	0
LD36541591.las	LAS 1.4, PDRF 6	PASS	0	0	PASS	PASS	0 / 69	PASS	PASS	0
LD36541594.las	LAS 1.4, PDRF 6	PASS	0	0	PASS	PASS	0 / 69	PASS	PASS	0
LD36541597.las	LAS 1.4, PDRF 6	PASS	0	0	PASS	PASS	0 / 69	PASS	PASS	0
LD36541600.las	LAS 1.4, PDRF 6	PASS	0	0	PASS	PASS	0 / 69	PASS	PASS	0
LD36541603.las	LAS 1.4, PDRF 6	PASS	0	0	PASS	PASS	0 / 69	PASS	PASS	0
LD36541606.las	LAS 1.4, PDRF 6	PASS	0	0	PASS	PASS	0 / 69	PASS	PASS	0
LD36541609.las	LAS 1.4, PDRF 6	PASS	0	0	PASS	PASS	0 / 69	PASS	PASS	0
LD36541612.las	LAS 1.4, PDRF 6	PASS	0	0	PASS	PASS	0 / 69	PASS	PASS	0
LD36541615.las	LAS 1.4, PDRF 6	PASS	0	0	PASS	PASS	0 / 69	PASS	PASS	0
LD36571339.las	LAS 1.4, PDRF 6	PASS	0	0	PASS	PASS	0 / 21	PASS	PASS	0
LD36571342.las	LAS 1.4, PDRF 6	PASS	0	0	PASS	PASS	0 / 69	PASS	PASS	0
LD36571345.las	LAS 1.4, PDRF 6	PASS	0	0	PASS	PASS	0 / 69	PASS	PASS	0
LD36571348.las	LAS 1.4, PDRF 6	PASS	0	0	PASS	PASS	0 / 69	PASS	PASS	0
LD36571351.las	LAS 1.4, PDRF 6	PASS	0	0	PASS	PASS	0 / 69	PASS	PASS	0
LD36571354.las	LAS 1.4, PDRF 6	PASS	0	0	PASS	PASS	0 / 69	PASS	PASS	0
LD36571357.las	LAS 1.4, PDRF 6	PASS	0	0	PASS	PASS	0 / 69	PASS	PASS	0
LD36571360.las	LAS 1.4, PDRF 6	PASS	0	0	PASS	PASS	0 / 69	PASS	PASS	0
LD36571363.las	LAS 1.4, PDRF 6	PASS	0	0	PASS	PASS	0 / 69	PASS	PASS	0
LD36571366.las	LAS 1.4, PDRF 6	PASS	0	0	PASS	PASS	0 / 69	PASS	PASS	0
LD36571369.las	LAS 1.4, PDRF 6	PASS	0	0	PASS	PASS	0 / 69	PASS	PASS	0
LD36571372.las	LAS 1.4, PDRF 6	PASS	0	0	PASS	PASS	0 / 69	PASS	PASS	0
LD36571375.las	LAS 1.4, PDRF 6	PASS	0	0	PASS	PASS	0 / 69	PASS	PASS	0
LD36571378.las	LAS 1.4, PDRF 6	PASS	0	0	PASS	PASS	0 / 69	PASS	PASS	0
LD36571381.las	LAS 1.4, PDRF 6	PASS	0	0	PASS	PASS	0 / 69	PASS	PASS	0
LD36571384.las	LAS 1.4, PDRF 6	PASS	0	0	PASS	PASS	0 / 69	PASS	PASS	0
LD36571387.las	LAS 1.4, PDRF 6	PASS	0	0	PASS	PASS	0 / 69	PASS	PASS	0
LD36571390.las	LAS 1.4, PDRF 6	PASS	0	0	PASS	PASS	0 / 69	PASS	PASS	0
LD36571393.las	LAS 1.4, PDRF 6	PASS	0	0	PASS	PASS	0 / 69	PASS	PASS	0
LD36571396.las	LAS 1.4, PDRF 6	PASS	0	0	PASS	PASS	0 / 69	PASS	PASS	0
LD36571399.las	LAS 1.4, PDRF 6	PASS	0	0	PASS	PASS	0 / 69	PASS	PASS	0
LD36571402.las	LAS 1.4, PDRF 6	PASS	0	0	PASS	PASS	0 / 69	PASS	PASS	0
LD36571405.las	LAS 1.4, PDRF 6	PASS	0	0	PASS	PASS	0 / 69	PASS	PASS	0
LD36571408.las	LAS 1.4, PDRF 6	PASS	0	0	PASS	PASS	0 / 69	PASS	PASS	0
LD36571411.las	LAS 1.4, PDRF 6	PASS	0	0	PASS	PASS	0 / 69	PASS	PASS	0
LD36571414.las	LAS 1.4, PDRF 6	PASS	0	0	PASS	PASS	0 / 69	PASS	PASS	0
LD36571417.las	LAS 1.4, PDRF 6	PASS	0	0	PASS	PASS	0 / 69	PASS	PASS	0
LD36571420.las	LAS 1.4, PDRF 6	PASS	0	0	PASS	PASS	0 / 69	PASS	PASS	0
LD36571423.las	LAS 1.4, PDRF 6	PASS	0	0	PASS	PASS	0 / 69	PASS	PASS	0
LD36571426.las	LAS 1.4, PDRF 6	PASS	0	0	PASS	PASS	0 / 69	PASS	PASS	0
LD36571429.las	LAS 1.4, PDRF 6	PASS	0	0	PASS	PASS	0 / 69	PASS	PASS	0
LD36571432.las	LAS 1.4, PDRF 6	PASS	0	0	PASS	PASS	0 / 69	PASS	PASS	0
LD36571435.las	LAS 1.4, PDRF 6	PASS	0	0	PASS	PASS	0 / 69	PASS	PASS	0
LD36571438.las	LAS 1.4, PDRF 6	PASS	0	0	PASS	PASS	0 / 69	PASS	PASS	0
LD36571441.las	LAS 1.4, PDRF 6	PASS	0	0	PASS	PASS	0 / 69	PASS	PASS	0
LD36571444.las	LAS 1.4, PDRF 6	PASS	0	0	PASS	PASS	0 / 69	PASS	PASS	0
LD36571447.las	LAS 1.4, PDRF 6	PASS	0	0	PASS	PASS	0 / 69	PASS	PASS	0

DPH-1.1 Report on ASPRS LAS File Format (Tiled Data) - Compliance - continued

File	LAS Version/PDRF	System ID	Legacy Point Count	Legacy Return Counts	File Source ID	Global Encoding	VLRs / EVLRs	WKT	Intensity	Point Count with Bad Return Info
LD36571450.las	LAS 1.4, PDRF 6	PASS	0	0	PASS	PASS	0 / 69	PASS	PASS	0
LD36571453.las	LAS 1.4, PDRF 6	PASS	0	0	PASS	PASS	0 / 69	PASS	PASS	0
LD36571456.las	LAS 1.4, PDRF 6	PASS	0	0	PASS	PASS	0 / 69	PASS	PASS	0
LD36571459.las	LAS 1.4, PDRF 6	PASS	0	0	PASS	PASS	0 / 69	PASS	PASS	0
LD36571462.las	LAS 1.4, PDRF 6	PASS	0	0	PASS	PASS	0 / 69	PASS	PASS	0
LD36571465.las	LAS 1.4, PDRF 6	PASS	0	0	PASS	PASS	0 / 69	PASS	PASS	0
LD36571468.las	LAS 1.4, PDRF 6	PASS	0	0	PASS	PASS	0 / 69	PASS	PASS	0
LD36571471.las	LAS 1.4, PDRF 6	PASS	0	0	PASS	PASS	0 / 69	PASS	PASS	0
LD36571474.las	LAS 1.4, PDRF 6	PASS	0	0	PASS	PASS	0 / 69	PASS	PASS	0
LD36571477.las	LAS 1.4, PDRF 6	PASS	0	0	PASS	PASS	0 / 69	PASS	PASS	0
LD36571480.las	LAS 1.4, PDRF 6	PASS	0	0	PASS	PASS	0 / 277	PASS	PASS	0
LD36571483.las	LAS 1.4, PDRF 6	PASS	0	0	PASS	PASS	0 / 283	PASS	PASS	0
LD36571486.las	LAS 1.4, PDRF 6	PASS	0	0	PASS	PASS	0 / 69	PASS	PASS	0
LD36571489.las	LAS 1.4, PDRF 6	PASS	0	0	PASS	PASS	0 / 69	PASS	PASS	0
LD36571492.las	LAS 1.4, PDRF 6	PASS	0	0	PASS	PASS	0 / 69	PASS	PASS	0
LD36571495.las	LAS 1.4, PDRF 6	PASS	0	0	PASS	PASS	0 / 69	PASS	PASS	0
LD36571498.las	LAS 1.4, PDRF 6	PASS	0	0	PASS	PASS	0 / 69	PASS	PASS	0
LD36571501.las	LAS 1.4, PDRF 6	PASS	0	0	PASS	PASS	0 / 69	PASS	PASS	0
LD36571504.las	LAS 1.4, PDRF 6	PASS	0	0	PASS	PASS	0 / 69	PASS	PASS	0
LD36571507.las	LAS 1.4, PDRF 6	PASS	0	0	PASS	PASS	0 / 69	PASS	PASS	0
LD36571510.las	LAS 1.4, PDRF 6	PASS	0	0	PASS	PASS	0 / 69	PASS	PASS	0
LD36571513.las	LAS 1.4, PDRF 6	PASS	0	0	PASS	PASS	0 / 69	PASS	PASS	0
LD36571516.las	LAS 1.4, PDRF 6	PASS	0	0	PASS	PASS	0 / 69	PASS	PASS	0
LD36571519.las	LAS 1.4, PDRF 6	PASS	0	0	PASS	PASS	0 / 69	PASS	PASS	0
LD36571522.las	LAS 1.4, PDRF 6	PASS	0	0	PASS	PASS	0 / 69	PASS	PASS	0
LD36571525.las	LAS 1.4, PDRF 6	PASS	0	0	PASS	PASS	0 / 69	PASS	PASS	0
LD36571528.las	LAS 1.4, PDRF 6	PASS	0	0	PASS	PASS	0 / 69	PASS	PASS	0
LD36571531.las	LAS 1.4, PDRF 6	PASS	0	0	PASS	PASS	0 / 69	PASS	PASS	0
LD36571534.las	LAS 1.4, PDRF 6	PASS	0	0	PASS	PASS	0 / 69	PASS	PASS	0
LD36571537.las	LAS 1.4, PDRF 6	PASS	0	0	PASS	PASS	0 / 69	PASS	PASS	0
LD36571540.las	LAS 1.4, PDRF 6	PASS	0	0	PASS	PASS	0 / 69	PASS	PASS	0
LD36571543.las	LAS 1.4, PDRF 6	PASS	0	0	PASS	PASS	0 / 69	PASS	PASS	0
LD36571546.las	LAS 1.4, PDRF 6	PASS	0	0	PASS	PASS	0 / 69	PASS	PASS	0
LD36571549.las	LAS 1.4, PDRF 6	PASS	0	0	PASS	PASS	0 / 69	PASS	PASS	0
LD36571552.las	LAS 1.4, PDRF 6	PASS	0	0	PASS	PASS	0 / 69	PASS	PASS	0
LD36571555.las	LAS 1.4, PDRF 6	PASS	0	0	PASS	PASS	0 / 69	PASS	PASS	0
LD36571558.las	LAS 1.4, PDRF 6	PASS	0	0	PASS	PASS	0 / 69	PASS	PASS	0
LD36571561.las	LAS 1.4, PDRF 6	PASS	0	0	PASS	PASS	0 / 69	PASS	PASS	0
LD36571564.las	LAS 1.4, PDRF 6	PASS	0	0	PASS	PASS	0 / 69	PASS	PASS	0
LD36571567.las	LAS 1.4, PDRF 6	PASS	0	0	PASS	PASS	0 / 69	PASS	PASS	0
LD36571570.las	LAS 1.4, PDRF 6	PASS	0	0	PASS	PASS	0 / 69	PASS	PASS	0
LD36571573.las	LAS 1.4, PDRF 6	PASS	0	0	PASS	PASS	0 / 69	PASS	PASS	0
LD36571576.las	LAS 1.4, PDRF 6	PASS	0	0	PASS	PASS	0 / 69	PASS	PASS	0
LD36571579.las	LAS 1.4, PDRF 6	PASS	0	0	PASS	PASS	0 / 69	PASS	PASS	0
LD36571582.las	LAS 1.4, PDRF 6	PASS	0	0	PASS	PASS	0 / 69	PASS	PASS	0
LD36571585.las	LAS 1.4, PDRF 6	PASS	0	0	PASS	PASS	0 / 69	PASS	PASS	0
LD36571588.las	LAS 1.4, PDRF 6	PASS	0	0	PASS	PASS	0 / 69	PASS	PASS	0
LD36571591.las	LAS 1.4, PDRF 6	PASS	0	0	PASS	PASS	0 / 69	PASS	PASS	0
LD36571594.las	LAS 1.4, PDRF 6	PASS	0	0	PASS	PASS	0 / 69	PASS	PASS	0

DPH-1.1 Report on ASPRS LAS File Format (Tiled Data) - Compliance - continued

File	LAS Version/PDRF	System ID	Legacy Point Count	Legacy Return Counts	File Source ID	Global Encoding	VLRs / EVLRs	WKT	Intensity	Point Count with Bad Return Info
LD36571597.las	LAS 1.4, PDRF 6	PASS	0	0	PASS	PASS	0 / 69	PASS	PASS	0
LD36571600.las	LAS 1.4, PDRF 6	PASS	0	0	PASS	PASS	0 / 69	PASS	PASS	0
LD36571603.las	LAS 1.4, PDRF 6	PASS	0	0	PASS	PASS	0 / 69	PASS	PASS	0
LD36571606.las	LAS 1.4, PDRF 6	PASS	0	0	PASS	PASS	0 / 69	PASS	PASS	0
LD36571609.las	LAS 1.4, PDRF 6	PASS	0	0	PASS	PASS	0 / 69	PASS	PASS	0
LD36571612.las	LAS 1.4, PDRF 6	PASS	0	0	PASS	PASS	0 / 69	PASS	PASS	0
LD36571615.las	LAS 1.4, PDRF 6	PASS	0	0	PASS	PASS	0 / 21	PASS	PASS	0
LD36601339.las	LAS 1.4, PDRF 6	PASS	0	0	PASS	PASS	0 / 9	PASS	PASS	0
LD36601342.las	LAS 1.4, PDRF 6	PASS	0	0	PASS	PASS	0 / 69	PASS	PASS	0
LD36601345.las	LAS 1.4, PDRF 6	PASS	0	0	PASS	PASS	0 / 69	PASS	PASS	0
LD36601348.las	LAS 1.4, PDRF 6	PASS	0	0	PASS	PASS	0 / 69	PASS	PASS	0
LD36601351.las	LAS 1.4, PDRF 6	PASS	0	0	PASS	PASS	0 / 69	PASS	PASS	0
LD36601354.las	LAS 1.4, PDRF 6	PASS	0	0	PASS	PASS	0 / 69	PASS	PASS	0
LD36601357.las	LAS 1.4, PDRF 6	PASS	0	0	PASS	PASS	0 / 69	PASS	PASS	0
LD36601360.las	LAS 1.4, PDRF 6	PASS	0	0	PASS	PASS	0 / 69	PASS	PASS	0
LD36601363.las	LAS 1.4, PDRF 6	PASS	0	0	PASS	PASS	0 / 69	PASS	PASS	0
LD36601366.las	LAS 1.4, PDRF 6	PASS	0	0	PASS	PASS	0 / 69	PASS	PASS	0
LD36601369.las	LAS 1.4, PDRF 6	PASS	0	0	PASS	PASS	0 / 69	PASS	PASS	0
LD36601372.las	LAS 1.4, PDRF 6	PASS	0	0	PASS	PASS	0 / 69	PASS	PASS	0
LD36601375.las	LAS 1.4, PDRF 6	PASS	0	0	PASS	PASS	0 / 69	PASS	PASS	0
LD36601378.las	LAS 1.4, PDRF 6	PASS	0	0	PASS	PASS	0 / 69	PASS	PASS	0
LD36601381.las	LAS 1.4, PDRF 6	PASS	0	0	PASS	PASS	0 / 69	PASS	PASS	0
LD36601384.las	LAS 1.4, PDRF 6	PASS	0	0	PASS	PASS	0 / 69	PASS	PASS	0
LD36601387.las	LAS 1.4, PDRF 6	PASS	0	0	PASS	PASS	0 / 69	PASS	PASS	0
LD36601390.las	LAS 1.4, PDRF 6	PASS	0	0	PASS	PASS	0 / 69	PASS	PASS	0
LD36601393.las	LAS 1.4, PDRF 6	PASS	0	0	PASS	PASS	0 / 69	PASS	PASS	0
LD36601396.las	LAS 1.4, PDRF 6	PASS	0	0	PASS	PASS	0 / 69	PASS	PASS	0
LD36601399.las	LAS 1.4, PDRF 6	PASS	0	0	PASS	PASS	0 / 69	PASS	PASS	0
LD36601402.las	LAS 1.4, PDRF 6	PASS	0	0	PASS	PASS	0 / 69	PASS	PASS	0
LD36601405.las	LAS 1.4, PDRF 6	PASS	0	0	PASS	PASS	0 / 69	PASS	PASS	0
LD36601408.las	LAS 1.4, PDRF 6	PASS	0	0	PASS	PASS	0 / 69	PASS	PASS	0
LD36601411.las	LAS 1.4, PDRF 6	PASS	0	0	PASS	PASS	0 / 69	PASS	PASS	0
LD36601414.las	LAS 1.4, PDRF 6	PASS	0	0	PASS	PASS	0 / 69	PASS	PASS	0
LD36601417.las	LAS 1.4, PDRF 6	PASS	0	0	PASS	PASS	0 / 69	PASS	PASS	0
LD36601420.las	LAS 1.4, PDRF 6	PASS	0	0	PASS	PASS	0 / 69	PASS	PASS	0
LD36601423.las	LAS 1.4, PDRF 6	PASS	0	0	PASS	PASS	0 / 69	PASS	PASS	0
LD36601426.las	LAS 1.4, PDRF 6	PASS	0	0	PASS	PASS	0 / 69	PASS	PASS	0
LD36601429.las	LAS 1.4, PDRF 6	PASS	0	0	PASS	PASS	0 / 69	PASS	PASS	0
LD36601432.las	LAS 1.4, PDRF 6	PASS	0	0	PASS	PASS	0 / 69	PASS	PASS	0
LD36601435.las	LAS 1.4, PDRF 6	PASS	0	0	PASS	PASS	0 / 69	PASS	PASS	0
LD36601438.las	LAS 1.4, PDRF 6	PASS	0	0	PASS	PASS	0 / 69	PASS	PASS	0
LD36601441.las	LAS 1.4, PDRF 6	PASS	0	0	PASS	PASS	0 / 69	PASS	PASS	0
LD36601444.las	LAS 1.4, PDRF 6	PASS	0	0	PASS	PASS	0 / 69	PASS	PASS	0
LD36601447.las	LAS 1.4, PDRF 6	PASS	0	0	PASS	PASS	0 / 69	PASS	PASS	0
LD36601450.las	LAS 1.4, PDRF 6	PASS	0	0	PASS	PASS	0 / 69	PASS	PASS	0
LD36601453.las	LAS 1.4, PDRF 6	PASS	0	0	PASS	PASS	0 / 69	PASS	PASS	0
LD36601456.las	LAS 1.4, PDRF 6	PASS	0	0	PASS	PASS	0 / 69	PASS	PASS	0
LD36601459.las	LAS 1.4, PDRF 6	PASS	0	0	PASS	PASS	0 / 69	PASS	PASS	0
LD36601462.las	LAS 1.4, PDRF 6	PASS	0	0	PASS	PASS	0 / 69	PASS	PASS	0

DPH-1.1 Report on ASPRS LAS File Format (Tiled Data) - Compliance - continued

File	LAS Version/PDRF	System ID	Legacy Point Count	Legacy Return Counts	File Source ID	Global Encoding	VLRs / EVLRs	WKT	Intensity	Point Count with Bad Return Info
LD36601465.las	LAS 1.4, PDRF 6	PASS	0	0	PASS	PASS	0 / 69	PASS	PASS	0
LD36601468.las	LAS 1.4, PDRF 6	PASS	0	0	PASS	PASS	0 / 69	PASS	PASS	0
LD36601471.las	LAS 1.4, PDRF 6	PASS	0	0	PASS	PASS	0 / 69	PASS	PASS	0
LD36601474.las	LAS 1.4, PDRF 6	PASS	0	0	PASS	PASS	0 / 69	PASS	PASS	0
LD36601477.las	LAS 1.4, PDRF 6	PASS	0	0	PASS	PASS	0 / 69	PASS	PASS	0
LD36601480.las	LAS 1.4, PDRF 6	PASS	0	0	PASS	PASS	0 / 279	PASS	PASS	0
LD36601483.las	LAS 1.4, PDRF 6	PASS	0	0	PASS	PASS	0 / 282	PASS	PASS	0
LD36601486.las	LAS 1.4, PDRF 6	PASS	0	0	PASS	PASS	0 / 69	PASS	PASS	0
LD36601489.las	LAS 1.4, PDRF 6	PASS	0	0	PASS	PASS	0 / 69	PASS	PASS	0
LD36601492.las	LAS 1.4, PDRF 6	PASS	0	0	PASS	PASS	0 / 69	PASS	PASS	0
LD36601495.las	LAS 1.4, PDRF 6	PASS	0	0	PASS	PASS	0 / 69	PASS	PASS	0
LD36601498.las	LAS 1.4, PDRF 6	PASS	0	0	PASS	PASS	0 / 69	PASS	PASS	0
LD36601501.las	LAS 1.4, PDRF 6	PASS	0	0	PASS	PASS	0 / 69	PASS	PASS	0
LD36601504.las	LAS 1.4, PDRF 6	PASS	0	0	PASS	PASS	0 / 69	PASS	PASS	0
LD36601507.las	LAS 1.4, PDRF 6	PASS	0	0	PASS	PASS	0 / 69	PASS	PASS	0
LD36601510.las	LAS 1.4, PDRF 6	PASS	0	0	PASS	PASS	0 / 69	PASS	PASS	0
LD36601513.las	LAS 1.4, PDRF 6	PASS	0	0	PASS	PASS	0 / 69	PASS	PASS	0
LD36601516.las	LAS 1.4, PDRF 6	PASS	0	0	PASS	PASS	0 / 69	PASS	PASS	0
LD36601519.las	LAS 1.4, PDRF 6	PASS	0	0	PASS	PASS	0 / 69	PASS	PASS	0
LD36601522.las	LAS 1.4, PDRF 6	PASS	0	0	PASS	PASS	0 / 69	PASS	PASS	0
LD36601525.las	LAS 1.4, PDRF 6	PASS	0	0	PASS	PASS	0 / 69	PASS	PASS	0
LD36601528.las	LAS 1.4, PDRF 6	PASS	0	0	PASS	PASS	0 / 69	PASS	PASS	0
LD36601531.las	LAS 1.4, PDRF 6	PASS	0	0	PASS	PASS	0 / 69	PASS	PASS	0
LD36601534.las	LAS 1.4, PDRF 6	PASS	0	0	PASS	PASS	0 / 69	PASS	PASS	0
LD36601537.las	LAS 1.4, PDRF 6	PASS	0	0	PASS	PASS	0 / 69	PASS	PASS	0
LD36601540.las	LAS 1.4, PDRF 6	PASS	0	0	PASS	PASS	0 / 69	PASS	PASS	0
LD36601543.las	LAS 1.4, PDRF 6	PASS	0	0	PASS	PASS	0 / 69	PASS	PASS	0
LD36601546.las	LAS 1.4, PDRF 6	PASS	0	0	PASS	PASS	0 / 69	PASS	PASS	0
LD36601549.las	LAS 1.4, PDRF 6	PASS	0	0	PASS	PASS	0 / 69	PASS	PASS	0
LD36601552.las	LAS 1.4, PDRF 6	PASS	0	0	PASS	PASS	0 / 69	PASS	PASS	0
LD36601555.las	LAS 1.4, PDRF 6	PASS	0	0	PASS	PASS	0 / 69	PASS	PASS	0
LD36601558.las	LAS 1.4, PDRF 6	PASS	0	0	PASS	PASS	0 / 69	PASS	PASS	0
LD36601561.las	LAS 1.4, PDRF 6	PASS	0	0	PASS	PASS	0 / 69	PASS	PASS	0
LD36601564.las	LAS 1.4, PDRF 6	PASS	0	0	PASS	PASS	0 / 69	PASS	PASS	0
LD36601567.las	LAS 1.4, PDRF 6	PASS	0	0	PASS	PASS	0 / 69	PASS	PASS	0
LD36601570.las	LAS 1.4, PDRF 6	PASS	0	0	PASS	PASS	0 / 69	PASS	PASS	0
LD36601573.las	LAS 1.4, PDRF 6	PASS	0	0	PASS	PASS	0 / 69	PASS	PASS	0
LD36601576.las	LAS 1.4, PDRF 6	PASS	0	0	PASS	PASS	0 / 69	PASS	PASS	0
LD36601579.las	LAS 1.4, PDRF 6	PASS	0	0	PASS	PASS	0 / 69	PASS	PASS	0
LD36601582.las	LAS 1.4, PDRF 6	PASS	0	0	PASS	PASS	0 / 69	PASS	PASS	0
LD36601585.las	LAS 1.4, PDRF 6	PASS	0	0	PASS	PASS	0 / 69	PASS	PASS	0
LD36601588.las	LAS 1.4, PDRF 6	PASS	0	0	PASS	PASS	0 / 69	PASS	PASS	0
LD36601591.las	LAS 1.4, PDRF 6	PASS	0	0	PASS	PASS	0 / 69	PASS	PASS	0
LD36601594.las	LAS 1.4, PDRF 6	PASS	0	0	PASS	PASS	0 / 69	PASS	PASS	0
LD36601597.las	LAS 1.4, PDRF 6	PASS	0	0	PASS	PASS	0 / 69	PASS	PASS	0
LD36601600.las	LAS 1.4, PDRF 6	PASS	0	0	PASS	PASS	0 / 69	PASS	PASS	0
LD36601603.las	LAS 1.4, PDRF 6	PASS	0	0	PASS	PASS	0 / 69	PASS	PASS	0
LD36601606.las	LAS 1.4, PDRF 6	PASS	0	0	PASS	PASS	0 / 69	PASS	PASS	0
LD36601609.las	LAS 1.4, PDRF 6	PASS	0	0	PASS	PASS	0 / 69	PASS	PASS	0

DPH-1.1 Report on ASPRS LAS File Format (Tiled Data) - Compliance - continued

File	LAS Version/PDRF	System ID	Legacy Point Count	Legacy Return Counts	File Source ID	Global Encoding	VLRs / EVLRs	WKT	Intensity	Point Count with Bad Return Info
LD36601612.las	LAS 1.4, PDRF 6	PASS	0	0	PASS	PASS	0 / 69	PASS	PASS	0
LD36601615.las	LAS 1.4, PDRF 6	PASS	0	0	PASS	PASS	0 / 69	PASS	PASS	0
LD36631339.las	LAS 1.4, PDRF 6	PASS	0	0	PASS	PASS	0 / 21	PASS	PASS	0
LD36631342.las	LAS 1.4, PDRF 6	PASS	0	0	PASS	PASS	0 / 69	PASS	PASS	0
LD36631345.las	LAS 1.4, PDRF 6	PASS	0	0	PASS	PASS	0 / 69	PASS	PASS	0
LD36631348.las	LAS 1.4, PDRF 6	PASS	0	0	PASS	PASS	0 / 69	PASS	PASS	0
LD36631351.las	LAS 1.4, PDRF 6	PASS	0	0	PASS	PASS	0 / 69	PASS	PASS	0
LD36631354.las	LAS 1.4, PDRF 6	PASS	0	0	PASS	PASS	0 / 69	PASS	PASS	0
LD36631357.las	LAS 1.4, PDRF 6	PASS	0	0	PASS	PASS	0 / 69	PASS	PASS	0
LD36631360.las	LAS 1.4, PDRF 6	PASS	0	0	PASS	PASS	0 / 69	PASS	PASS	0
LD36631363.las	LAS 1.4, PDRF 6	PASS	0	0	PASS	PASS	0 / 69	PASS	PASS	0
LD36631366.las	LAS 1.4, PDRF 6	PASS	0	0	PASS	PASS	0 / 69	PASS	PASS	0
LD36631369.las	LAS 1.4, PDRF 6	PASS	0	0	PASS	PASS	0 / 69	PASS	PASS	0
LD36631372.las	LAS 1.4, PDRF 6	PASS	0	0	PASS	PASS	0 / 69	PASS	PASS	0
LD36631375.las	LAS 1.4, PDRF 6	PASS	0	0	PASS	PASS	0 / 69	PASS	PASS	0
LD36631378.las	LAS 1.4, PDRF 6	PASS	0	0	PASS	PASS	0 / 69	PASS	PASS	0
LD36631381.las	LAS 1.4, PDRF 6	PASS	0	0	PASS	PASS	0 / 69	PASS	PASS	0
LD36631384.las	LAS 1.4, PDRF 6	PASS	0	0	PASS	PASS	0 / 69	PASS	PASS	0
LD36631387.las	LAS 1.4, PDRF 6	PASS	0	0	PASS	PASS	0 / 69	PASS	PASS	0
LD36631390.las	LAS 1.4, PDRF 6	PASS	0	0	PASS	PASS	0 / 69	PASS	PASS	0
LD36631393.las	LAS 1.4, PDRF 6	PASS	0	0	PASS	PASS	0 / 69	PASS	PASS	0
LD36631396.las	LAS 1.4, PDRF 6	PASS	0	0	PASS	PASS	0 / 69	PASS	PASS	0
LD36631399.las	LAS 1.4, PDRF 6	PASS	0	0	PASS	PASS	0 / 69	PASS	PASS	0
LD36631402.las	LAS 1.4, PDRF 6	PASS	0	0	PASS	PASS	0 / 69	PASS	PASS	0
LD36631405.las	LAS 1.4, PDRF 6	PASS	0	0	PASS	PASS	0 / 69	PASS	PASS	0
LD36631408.las	LAS 1.4, PDRF 6	PASS	0	0	PASS	PASS	0 / 69	PASS	PASS	0
LD36631411.las	LAS 1.4, PDRF 6	PASS	0	0	PASS	PASS	0 / 69	PASS	PASS	0
LD36631414.las	LAS 1.4, PDRF 6	PASS	0	0	PASS	PASS	0 / 69	PASS	PASS	0
LD36631417.las	LAS 1.4, PDRF 6	PASS	0	0	PASS	PASS	0 / 69	PASS	PASS	0
LD36631420.las	LAS 1.4, PDRF 6	PASS	0	0	PASS	PASS	0 / 69	PASS	PASS	0
LD36631423.las	LAS 1.4, PDRF 6	PASS	0	0	PASS	PASS	0 / 69	PASS	PASS	0
LD36631426.las	LAS 1.4, PDRF 6	PASS	0	0	PASS	PASS	0 / 69	PASS	PASS	0
LD36631429.las	LAS 1.4, PDRF 6	PASS	0	0	PASS	PASS	0 / 69	PASS	PASS	0
LD36631432.las	LAS 1.4, PDRF 6	PASS	0	0	PASS	PASS	0 / 69	PASS	PASS	0
LD36631435.las	LAS 1.4, PDRF 6	PASS	0	0	PASS	PASS	0 / 69	PASS	PASS	0
LD36631438.las	LAS 1.4, PDRF 6	PASS	0	0	PASS	PASS	0 / 69	PASS	PASS	0
LD36631441.las	LAS 1.4, PDRF 6	PASS	0	0	PASS	PASS	0 / 69	PASS	PASS	0
LD36631444.las	LAS 1.4, PDRF 6	PASS	0	0	PASS	PASS	0 / 69	PASS	PASS	0
LD36631447.las	LAS 1.4, PDRF 6	PASS	0	0	PASS	PASS	0 / 69	PASS	PASS	0
LD36631450.las	LAS 1.4, PDRF 6	PASS	0	0	PASS	PASS	0 / 69	PASS	PASS	0
LD36631453.las	LAS 1.4, PDRF 6	PASS	0	0	PASS	PASS	0 / 69	PASS	PASS	0
LD36631456.las	LAS 1.4, PDRF 6	PASS	0	0	PASS	PASS	0 / 69	PASS	PASS	0
LD36631459.las	LAS 1.4, PDRF 6	PASS	0	0	PASS	PASS	0 / 69	PASS	PASS	0
LD36631462.las	LAS 1.4, PDRF 6	PASS	0	0	PASS	PASS	0 / 69	PASS	PASS	0
LD36631465.las	LAS 1.4, PDRF 6	PASS	0	0	PASS	PASS	0 / 69	PASS	PASS	0
LD36631468.las	LAS 1.4, PDRF 6	PASS	0	0	PASS	PASS	0 / 69	PASS	PASS	0
LD36631471.las	LAS 1.4, PDRF 6	PASS	0	0	PASS	PASS	0 / 69	PASS	PASS	0
LD36631474.las	LAS 1.4, PDRF 6	PASS	0	0	PASS	PASS	0 / 69	PASS	PASS	0
LD36631477.las	LAS 1.4, PDRF 6	PASS	0	0	PASS	PASS	0 / 69	PASS	PASS	0

DPH-1.1 Report on ASPRS LAS File Format (Tiled Data) - Compliance - continued

File	LAS Version/PDRF	System ID	Legacy Point Count	Legacy Return Counts	File Source ID	Global Encoding	VLRs / EVLRs	WKT	Intensity	Point Count with Bad Return Info
LD36631480.las	LAS 1.4, PDRF 6	PASS	0	0	PASS	PASS	0 / 69	PASS	PASS	0
LD36631483.las	LAS 1.4, PDRF 6	PASS	0	0	PASS	PASS	0 / 69	PASS	PASS	0
LD36631486.las	LAS 1.4, PDRF 6	PASS	0	0	PASS	PASS	0 / 277	PASS	PASS	0
LD36631489.las	LAS 1.4, PDRF 6	PASS	0	0	PASS	PASS	0 / 269	PASS	PASS	0
LD36631492.las	LAS 1.4, PDRF 6	PASS	0	0	PASS	PASS	0 / 69	PASS	PASS	0
LD36631495.las	LAS 1.4, PDRF 6	PASS	0	0	PASS	PASS	0 / 69	PASS	PASS	0
LD36631498.las	LAS 1.4, PDRF 6	PASS	0	0	PASS	PASS	0 / 69	PASS	PASS	0
LD36631501.las	LAS 1.4, PDRF 6	PASS	0	0	PASS	PASS	0 / 69	PASS	PASS	0
LD36631504.las	LAS 1.4, PDRF 6	PASS	0	0	PASS	PASS	0 / 69	PASS	PASS	0
LD36631507.las	LAS 1.4, PDRF 6	PASS	0	0	PASS	PASS	0 / 69	PASS	PASS	0
LD36631510.las	LAS 1.4, PDRF 6	PASS	0	0	PASS	PASS	0 / 69	PASS	PASS	0
LD36631513.las	LAS 1.4, PDRF 6	PASS	0	0	PASS	PASS	0 / 69	PASS	PASS	0
LD36631516.las	LAS 1.4, PDRF 6	PASS	0	0	PASS	PASS	0 / 69	PASS	PASS	0
LD36631519.las	LAS 1.4, PDRF 6	PASS	0	0	PASS	PASS	0 / 69	PASS	PASS	0
LD36631522.las	LAS 1.4, PDRF 6	PASS	0	0	PASS	PASS	0 / 69	PASS	PASS	0
LD36631525.las	LAS 1.4, PDRF 6	PASS	0	0	PASS	PASS	0 / 69	PASS	PASS	0
LD36631528.las	LAS 1.4, PDRF 6	PASS	0	0	PASS	PASS	0 / 69	PASS	PASS	0
LD36631531.las	LAS 1.4, PDRF 6	PASS	0	0	PASS	PASS	0 / 69	PASS	PASS	0
LD36631534.las	LAS 1.4, PDRF 6	PASS	0	0	PASS	PASS	0 / 69	PASS	PASS	0
LD36631537.las	LAS 1.4, PDRF 6	PASS	0	0	PASS	PASS	0 / 69	PASS	PASS	0
LD36631540.las	LAS 1.4, PDRF 6	PASS	0	0	PASS	PASS	0 / 69	PASS	PASS	0
LD36631543.las	LAS 1.4, PDRF 6	PASS	0	0	PASS	PASS	0 / 69	PASS	PASS	0
LD36631546.las	LAS 1.4, PDRF 6	PASS	0	0	PASS	PASS	0 / 69	PASS	PASS	0
LD36631549.las	LAS 1.4, PDRF 6	PASS	0	0	PASS	PASS	0 / 69	PASS	PASS	0
LD36631552.las	LAS 1.4, PDRF 6	PASS	0	0	PASS	PASS	0 / 69	PASS	PASS	0
LD36631555.las	LAS 1.4, PDRF 6	PASS	0	0	PASS	PASS	0 / 69	PASS	PASS	0
LD36631558.las	LAS 1.4, PDRF 6	PASS	0	0	PASS	PASS	0 / 69	PASS	PASS	0
LD36631561.las	LAS 1.4, PDRF 6	PASS	0	0	PASS	PASS	0 / 69	PASS	PASS	0
LD36631564.las	LAS 1.4, PDRF 6	PASS	0	0	PASS	PASS	0 / 69	PASS	PASS	0
LD36631567.las	LAS 1.4, PDRF 6	PASS	0	0	PASS	PASS	0 / 69	PASS	PASS	0
LD36631570.las	LAS 1.4, PDRF 6	PASS	0	0	PASS	PASS	0 / 69	PASS	PASS	0
LD36631573.las	LAS 1.4, PDRF 6	PASS	0	0	PASS	PASS	0 / 69	PASS	PASS	0
LD36631576.las	LAS 1.4, PDRF 6	PASS	0	0	PASS	PASS	0 / 69	PASS	PASS	0
LD36631579.las	LAS 1.4, PDRF 6	PASS	0	0	PASS	PASS	0 / 69	PASS	PASS	0
LD36631582.las	LAS 1.4, PDRF 6	PASS	0	0	PASS	PASS	0 / 69	PASS	PASS	0
LD36631585.las	LAS 1.4, PDRF 6	PASS	0	0	PASS	PASS	0 / 69	PASS	PASS	0
LD36631588.las	LAS 1.4, PDRF 6	PASS	0	0	PASS	PASS	0 / 69	PASS	PASS	0
LD36631591.las	LAS 1.4, PDRF 6	PASS	0	0	PASS	PASS	0 / 69	PASS	PASS	0
LD36631594.las	LAS 1.4, PDRF 6	PASS	0	0	PASS	PASS	0 / 69	PASS	PASS	0
LD36631597.las	LAS 1.4, PDRF 6	PASS	0	0	PASS	PASS	0 / 69	PASS	PASS	0
LD36631600.las	LAS 1.4, PDRF 6	PASS	0	0	PASS	PASS	0 / 69	PASS	PASS	0
LD36631603.las	LAS 1.4, PDRF 6	PASS	0	0	PASS	PASS	0 / 69	PASS	PASS	0
LD36631606.las	LAS 1.4, PDRF 6	PASS	0	0	PASS	PASS	0 / 69	PASS	PASS	0
LD36631609.las	LAS 1.4, PDRF 6	PASS	0	0	PASS	PASS	0 / 69	PASS	PASS	0
LD36631612.las	LAS 1.4, PDRF 6	PASS	0	0	PASS	PASS	0 / 69	PASS	PASS	0
LD36631615.las	LAS 1.4, PDRF 6	PASS	0	0	PASS	PASS	0 / 21	PASS	PASS	0
LD36661339.las	LAS 1.4, PDRF 6	PASS	0	0	PASS	PASS	0 / 9	PASS	PASS	0
LD36661342.las	LAS 1.4, PDRF 6	PASS	0	0	PASS	PASS	0 / 69	PASS	PASS	0
LD36661345.las	LAS 1.4, PDRF 6	PASS	0	0	PASS	PASS	0 / 69	PASS	PASS	0

DPH-1.1 Report on ASPRS LAS File Format (Tiled Data) - Compliance - continued

File	LAS Version/PDRF	System ID	Legacy Point Count	Legacy Return Counts	File Source ID	Global Encoding	VLRs / EVLRs	WKT	Intensity	Point Count with Bad Return Info
LD36661348.las	LAS 1.4, PDRF 6	PASS	0	0	PASS	PASS	0 / 69	PASS	PASS	0
LD36661351.las	LAS 1.4, PDRF 6	PASS	0	0	PASS	PASS	0 / 69	PASS	PASS	0
LD36661354.las	LAS 1.4, PDRF 6	PASS	0	0	PASS	PASS	0 / 69	PASS	PASS	0
LD36661357.las	LAS 1.4, PDRF 6	PASS	0	0	PASS	PASS	0 / 69	PASS	PASS	0
LD36661360.las	LAS 1.4, PDRF 6	PASS	0	0	PASS	PASS	0 / 69	PASS	PASS	0
LD36661363.las	LAS 1.4, PDRF 6	PASS	0	0	PASS	PASS	0 / 69	PASS	PASS	0
LD36661366.las	LAS 1.4, PDRF 6	PASS	0	0	PASS	PASS	0 / 69	PASS	PASS	0
LD36661369.las	LAS 1.4, PDRF 6	PASS	0	0	PASS	PASS	0 / 69	PASS	PASS	0
LD36661372.las	LAS 1.4, PDRF 6	PASS	0	0	PASS	PASS	0 / 69	PASS	PASS	0
LD36661375.las	LAS 1.4, PDRF 6	PASS	0	0	PASS	PASS	0 / 69	PASS	PASS	0
LD36661378.las	LAS 1.4, PDRF 6	PASS	0	0	PASS	PASS	0 / 69	PASS	PASS	0
LD36661381.las	LAS 1.4, PDRF 6	PASS	0	0	PASS	PASS	0 / 69	PASS	PASS	0
LD36661384.las	LAS 1.4, PDRF 6	PASS	0	0	PASS	PASS	0 / 69	PASS	PASS	0
LD36661387.las	LAS 1.4, PDRF 6	PASS	0	0	PASS	PASS	0 / 69	PASS	PASS	0
LD36661390.las	LAS 1.4, PDRF 6	PASS	0	0	PASS	PASS	0 / 69	PASS	PASS	0
LD36661393.las	LAS 1.4, PDRF 6	PASS	0	0	PASS	PASS	0 / 69	PASS	PASS	0
LD36661396.las	LAS 1.4, PDRF 6	PASS	0	0	PASS	PASS	0 / 69	PASS	PASS	0
LD36661399.las	LAS 1.4, PDRF 6	PASS	0	0	PASS	PASS	0 / 69	PASS	PASS	0
LD36661402.las	LAS 1.4, PDRF 6	PASS	0	0	PASS	PASS	0 / 69	PASS	PASS	0
LD36661405.las	LAS 1.4, PDRF 6	PASS	0	0	PASS	PASS	0 / 69	PASS	PASS	0
LD36661408.las	LAS 1.4, PDRF 6	PASS	0	0	PASS	PASS	0 / 69	PASS	PASS	0
LD36661411.las	LAS 1.4, PDRF 6	PASS	0	0	PASS	PASS	0 / 69	PASS	PASS	0
LD36661414.las	LAS 1.4, PDRF 6	PASS	0	0	PASS	PASS	0 / 69	PASS	PASS	0
LD36661417.las	LAS 1.4, PDRF 6	PASS	0	0	PASS	PASS	0 / 69	PASS	PASS	0
LD36661420.las	LAS 1.4, PDRF 6	PASS	0	0	PASS	PASS	0 / 69	PASS	PASS	0
LD36661423.las	LAS 1.4, PDRF 6	PASS	0	0	PASS	PASS	0 / 69	PASS	PASS	0
LD36661426.las	LAS 1.4, PDRF 6	PASS	0	0	PASS	PASS	0 / 69	PASS	PASS	0
LD36661429.las	LAS 1.4, PDRF 6	PASS	0	0	PASS	PASS	0 / 69	PASS	PASS	0
LD36661432.las	LAS 1.4, PDRF 6	PASS	0	0	PASS	PASS	0 / 69	PASS	PASS	0
LD36661435.las	LAS 1.4, PDRF 6	PASS	0	0	PASS	PASS	0 / 69	PASS	PASS	0
LD36661438.las	LAS 1.4, PDRF 6	PASS	0	0	PASS	PASS	0 / 69	PASS	PASS	0
LD36661441.las	LAS 1.4, PDRF 6	PASS	0	0	PASS	PASS	0 / 69	PASS	PASS	0
LD36661444.las	LAS 1.4, PDRF 6	PASS	0	0	PASS	PASS	0 / 69	PASS	PASS	0
LD36661447.las	LAS 1.4, PDRF 6	PASS	0	0	PASS	PASS	0 / 69	PASS	PASS	0
LD36661450.las	LAS 1.4, PDRF 6	PASS	0	0	PASS	PASS	0 / 69	PASS	PASS	0
LD36661453.las	LAS 1.4, PDRF 6	PASS	0	0	PASS	PASS	0 / 69	PASS	PASS	0
LD36661456.las	LAS 1.4, PDRF 6	PASS	0	0	PASS	PASS	0 / 69	PASS	PASS	0
LD36661459.las	LAS 1.4, PDRF 6	PASS	0	0	PASS	PASS	0 / 69	PASS	PASS	0
LD36661462.las	LAS 1.4, PDRF 6	PASS	0	0	PASS	PASS	0 / 69	PASS	PASS	0
LD36661465.las	LAS 1.4, PDRF 6	PASS	0	0	PASS	PASS	0 / 69	PASS	PASS	0
LD36661468.las	LAS 1.4, PDRF 6	PASS	0	0	PASS	PASS	0 / 69	PASS	PASS	0
LD36661471.las	LAS 1.4, PDRF 6	PASS	0	0	PASS	PASS	0 / 69	PASS	PASS	0
LD36661474.las	LAS 1.4, PDRF 6	PASS	0	0	PASS	PASS	0 / 69	PASS	PASS	0
LD36661477.las	LAS 1.4, PDRF 6	PASS	0	0	PASS	PASS	0 / 69	PASS	PASS	0
LD36661480.las	LAS 1.4, PDRF 6	PASS	0	0	PASS	PASS	0 / 69	PASS	PASS	0
LD36661483.las	LAS 1.4, PDRF 6	PASS	0	0	PASS	PASS	0 / 69	PASS	PASS	0
LD36661486.las	LAS 1.4, PDRF 6	PASS	0	0	PASS	PASS	0 / 272	PASS	PASS	0
LD36661489.las	LAS 1.4, PDRF 6	PASS	0	0	PASS	PASS	0 / 269	PASS	PASS	0
LD36661492.las	LAS 1.4, PDRF 6	PASS	0	0	PASS	PASS	0 / 69	PASS	PASS	0

DPH-1.1 Report on ASPRS LAS File Format (Tiled Data) - Compliance - continued

File	LAS Version/PDRF	System ID	Legacy Point Count	Legacy Return Counts	File Source ID	Global Encoding	VLRs / EVLRs	WKT	Intensity	Point Count with Bad Return Info
LD36661495.las	LAS 1.4, PDRF 6	PASS	0	0	PASS	PASS	0 / 69	PASS	PASS	0
LD36661498.las	LAS 1.4, PDRF 6	PASS	0	0	PASS	PASS	0 / 69	PASS	PASS	0
LD36661501.las	LAS 1.4, PDRF 6	PASS	0	0	PASS	PASS	0 / 69	PASS	PASS	0
LD36661504.las	LAS 1.4, PDRF 6	PASS	0	0	PASS	PASS	0 / 69	PASS	PASS	0
LD36661507.las	LAS 1.4, PDRF 6	PASS	0	0	PASS	PASS	0 / 69	PASS	PASS	0
LD36661510.las	LAS 1.4, PDRF 6	PASS	0	0	PASS	PASS	0 / 69	PASS	PASS	0
LD36661513.las	LAS 1.4, PDRF 6	PASS	0	0	PASS	PASS	0 / 69	PASS	PASS	0
LD36661516.las	LAS 1.4, PDRF 6	PASS	0	0	PASS	PASS	0 / 69	PASS	PASS	0
LD36661519.las	LAS 1.4, PDRF 6	PASS	0	0	PASS	PASS	0 / 69	PASS	PASS	0
LD36661522.las	LAS 1.4, PDRF 6	PASS	0	0	PASS	PASS	0 / 69	PASS	PASS	0
LD36661525.las	LAS 1.4, PDRF 6	PASS	0	0	PASS	PASS	0 / 69	PASS	PASS	0
LD36661528.las	LAS 1.4, PDRF 6	PASS	0	0	PASS	PASS	0 / 69	PASS	PASS	0
LD36661531.las	LAS 1.4, PDRF 6	PASS	0	0	PASS	PASS	0 / 69	PASS	PASS	0
LD36661534.las	LAS 1.4, PDRF 6	PASS	0	0	PASS	PASS	0 / 69	PASS	PASS	0
LD36661537.las	LAS 1.4, PDRF 6	PASS	0	0	PASS	PASS	0 / 69	PASS	PASS	0
LD36661540.las	LAS 1.4, PDRF 6	PASS	0	0	PASS	PASS	0 / 69	PASS	PASS	0
LD36661543.las	LAS 1.4, PDRF 6	PASS	0	0	PASS	PASS	0 / 69	PASS	PASS	0
LD36661546.las	LAS 1.4, PDRF 6	PASS	0	0	PASS	PASS	0 / 69	PASS	PASS	0
LD36661549.las	LAS 1.4, PDRF 6	PASS	0	0	PASS	PASS	0 / 69	PASS	PASS	0
LD36661552.las	LAS 1.4, PDRF 6	PASS	0	0	PASS	PASS	0 / 69	PASS	PASS	0
LD36661555.las	LAS 1.4, PDRF 6	PASS	0	0	PASS	PASS	0 / 69	PASS	PASS	0
LD36661558.las	LAS 1.4, PDRF 6	PASS	0	0	PASS	PASS	0 / 69	PASS	PASS	0
LD36661561.las	LAS 1.4, PDRF 6	PASS	0	0	PASS	PASS	0 / 69	PASS	PASS	0
LD36661564.las	LAS 1.4, PDRF 6	PASS	0	0	PASS	PASS	0 / 69	PASS	PASS	0
LD36661567.las	LAS 1.4, PDRF 6	PASS	0	0	PASS	PASS	0 / 69	PASS	PASS	0
LD36661570.las	LAS 1.4, PDRF 6	PASS	0	0	PASS	PASS	0 / 69	PASS	PASS	0
LD36661573.las	LAS 1.4, PDRF 6	PASS	0	0	PASS	PASS	0 / 69	PASS	PASS	0
LD36661576.las	LAS 1.4, PDRF 6	PASS	0	0	PASS	PASS	0 / 69	PASS	PASS	0
LD36661579.las	LAS 1.4, PDRF 6	PASS	0	0	PASS	PASS	0 / 69	PASS	PASS	0
LD36661582.las	LAS 1.4, PDRF 6	PASS	0	0	PASS	PASS	0 / 69	PASS	PASS	0
LD36661585.las	LAS 1.4, PDRF 6	PASS	0	0	PASS	PASS	0 / 69	PASS	PASS	0
LD36661588.las	LAS 1.4, PDRF 6	PASS	0	0	PASS	PASS	0 / 69	PASS	PASS	0
LD36661591.las	LAS 1.4, PDRF 6	PASS	0	0	PASS	PASS	0 / 69	PASS	PASS	0
LD36661594.las	LAS 1.4, PDRF 6	PASS	0	0	PASS	PASS	0 / 69	PASS	PASS	0
LD36661597.las	LAS 1.4, PDRF 6	PASS	0	0	PASS	PASS	0 / 69	PASS	PASS	0
LD36661600.las	LAS 1.4, PDRF 6	PASS	0	0	PASS	PASS	0 / 69	PASS	PASS	0
LD36661603.las	LAS 1.4, PDRF 6	PASS	0	0	PASS	PASS	0 / 69	PASS	PASS	0
LD36661606.las	LAS 1.4, PDRF 6	PASS	0	0	PASS	PASS	0 / 69	PASS	PASS	0
LD36661609.las	LAS 1.4, PDRF 6	PASS	0	0	PASS	PASS	0 / 69	PASS	PASS	0
LD36661612.las	LAS 1.4, PDRF 6	PASS	0	0	PASS	PASS	0 / 69	PASS	PASS	0
LD36661615.las	LAS 1.4, PDRF 6	PASS	0	0	PASS	PASS	0 / 69	PASS	PASS	0
LD36691339.las	LAS 1.4, PDRF 6	PASS	0	0	PASS	PASS	0 / 9	PASS	PASS	0
LD36691342.las	LAS 1.4, PDRF 6	PASS	0	0	PASS	PASS	0 / 69	PASS	PASS	0
LD36691345.las	LAS 1.4, PDRF 6	PASS	0	0	PASS	PASS	0 / 69	PASS	PASS	0
LD36691348.las	LAS 1.4, PDRF 6	PASS	0	0	PASS	PASS	0 / 69	PASS	PASS	0
LD36691351.las	LAS 1.4, PDRF 6	PASS	0	0	PASS	PASS	0 / 69	PASS	PASS	0
LD36691354.las	LAS 1.4, PDRF 6	PASS	0	0	PASS	PASS	0 / 69	PASS	PASS	0
LD36691357.las	LAS 1.4, PDRF 6	PASS	0	0	PASS	PASS	0 / 69	PASS	PASS	0
LD36691360.las	LAS 1.4, PDRF 6	PASS	0	0	PASS	PASS	0 / 69	PASS	PASS	0

DPH-1.1 Report on ASPRS LAS File Format (Tiled Data) - Compliance - continued

File	LAS Version/PDRF	System ID	Legacy Point Count	Legacy Return Counts	File Source ID	Global Encoding	VLRs / EVLRs	WKT	Intensity	Point Count with Bad Return Info
LD36691363.las	LAS 1.4, PDRF 6	PASS	0	0	PASS	PASS	0 / 69	PASS	PASS	0
LD36691366.las	LAS 1.4, PDRF 6	PASS	0	0	PASS	PASS	0 / 69	PASS	PASS	0
LD36691369.las	LAS 1.4, PDRF 6	PASS	0	0	PASS	PASS	0 / 69	PASS	PASS	0
LD36691372.las	LAS 1.4, PDRF 6	PASS	0	0	PASS	PASS	0 / 69	PASS	PASS	0
LD36691375.las	LAS 1.4, PDRF 6	PASS	0	0	PASS	PASS	0 / 69	PASS	PASS	0
LD36691378.las	LAS 1.4, PDRF 6	PASS	0	0	PASS	PASS	0 / 69	PASS	PASS	0
LD36691381.las	LAS 1.4, PDRF 6	PASS	0	0	PASS	PASS	0 / 69	PASS	PASS	0
LD36691384.las	LAS 1.4, PDRF 6	PASS	0	0	PASS	PASS	0 / 69	PASS	PASS	0
LD36691387.las	LAS 1.4, PDRF 6	PASS	0	0	PASS	PASS	0 / 69	PASS	PASS	0
LD36691390.las	LAS 1.4, PDRF 6	PASS	0	0	PASS	PASS	0 / 69	PASS	PASS	0
LD36691393.las	LAS 1.4, PDRF 6	PASS	0	0	PASS	PASS	0 / 69	PASS	PASS	0
LD36691396.las	LAS 1.4, PDRF 6	PASS	0	0	PASS	PASS	0 / 69	PASS	PASS	0
LD36691399.las	LAS 1.4, PDRF 6	PASS	0	0	PASS	PASS	0 / 69	PASS	PASS	0
LD36691402.las	LAS 1.4, PDRF 6	PASS	0	0	PASS	PASS	0 / 69	PASS	PASS	0
LD36691405.las	LAS 1.4, PDRF 6	PASS	0	0	PASS	PASS	0 / 69	PASS	PASS	0
LD36691408.las	LAS 1.4, PDRF 6	PASS	0	0	PASS	PASS	0 / 69	PASS	PASS	0
LD36691411.las	LAS 1.4, PDRF 6	PASS	0	0	PASS	PASS	0 / 69	PASS	PASS	0
LD36691414.las	LAS 1.4, PDRF 6	PASS	0	0	PASS	PASS	0 / 69	PASS	PASS	0
LD36691417.las	LAS 1.4, PDRF 6	PASS	0	0	PASS	PASS	0 / 69	PASS	PASS	0
LD36691420.las	LAS 1.4, PDRF 6	PASS	0	0	PASS	PASS	0 / 69	PASS	PASS	0
LD36691423.las	LAS 1.4, PDRF 6	PASS	0	0	PASS	PASS	0 / 69	PASS	PASS	0
LD36691426.las	LAS 1.4, PDRF 6	PASS	0	0	PASS	PASS	0 / 69	PASS	PASS	0
LD36691429.las	LAS 1.4, PDRF 6	PASS	0	0	PASS	PASS	0 / 69	PASS	PASS	0
LD36691432.las	LAS 1.4, PDRF 6	PASS	0	0	PASS	PASS	0 / 69	PASS	PASS	0
LD36691435.las	LAS 1.4, PDRF 6	PASS	0	0	PASS	PASS	0 / 69	PASS	PASS	0
LD36691438.las	LAS 1.4, PDRF 6	PASS	0	0	PASS	PASS	0 / 69	PASS	PASS	0
LD36691441.las	LAS 1.4, PDRF 6	PASS	0	0	PASS	PASS	0 / 69	PASS	PASS	0
LD36691444.las	LAS 1.4, PDRF 6	PASS	0	0	PASS	PASS	0 / 69	PASS	PASS	0
LD36691447.las	LAS 1.4, PDRF 6	PASS	0	0	PASS	PASS	0 / 69	PASS	PASS	0
LD36691450.las	LAS 1.4, PDRF 6	PASS	0	0	PASS	PASS	0 / 69	PASS	PASS	0
LD36691453.las	LAS 1.4, PDRF 6	PASS	0	0	PASS	PASS	0 / 69	PASS	PASS	0
LD36691456.las	LAS 1.4, PDRF 6	PASS	0	0	PASS	PASS	0 / 69	PASS	PASS	0
LD36691459.las	LAS 1.4, PDRF 6	PASS	0	0	PASS	PASS	0 / 69	PASS	PASS	0
LD36691462.las	LAS 1.4, PDRF 6	PASS	0	0	PASS	PASS	0 / 69	PASS	PASS	0
LD36691465.las	LAS 1.4, PDRF 6	PASS	0	0	PASS	PASS	0 / 69	PASS	PASS	0
LD36691468.las	LAS 1.4, PDRF 6	PASS	0	0	PASS	PASS	0 / 69	PASS	PASS	0
LD36691471.las	LAS 1.4, PDRF 6	PASS	0	0	PASS	PASS	0 / 69	PASS	PASS	0
LD36691474.las	LAS 1.4, PDRF 6	PASS	0	0	PASS	PASS	0 / 69	PASS	PASS	0
LD36691477.las	LAS 1.4, PDRF 6	PASS	0	0	PASS	PASS	0 / 69	PASS	PASS	0
LD36691480.las	LAS 1.4, PDRF 6	PASS	0	0	PASS	PASS	0 / 69	PASS	PASS	0
LD36691483.las	LAS 1.4, PDRF 6	PASS	0	0	PASS	PASS	0 / 69	PASS	PASS	0
LD36691486.las	LAS 1.4, PDRF 6	PASS	0	0	PASS	PASS	0 / 69	PASS	PASS	0
LD36691489.las	LAS 1.4, PDRF 6	PASS	0	0	PASS	PASS	0 / 273	PASS	PASS	0
LD36691492.las	LAS 1.4, PDRF 6	PASS	0	0	PASS	PASS	0 / 283	PASS	PASS	0
LD36691495.las	LAS 1.4, PDRF 6	PASS	0	0	PASS	PASS	0 / 69	PASS	PASS	0
LD36691498.las	LAS 1.4, PDRF 6	PASS	0	0	PASS	PASS	0 / 69	PASS	PASS	0
LD36691501.las	LAS 1.4, PDRF 6	PASS	0	0	PASS	PASS	0 / 69	PASS	PASS	0
LD36691504.las	LAS 1.4, PDRF 6	PASS	0	0	PASS	PASS	0 / 69	PASS	PASS	0
LD36691507.las	LAS 1.4, PDRF 6	PASS	0	0	PASS	PASS	0 / 69	PASS	PASS	0

DPH-1.1 Report on ASPRS LAS File Format (Tiled Data) - Compliance - continued

File	LAS Version/PDRF	System ID	Legacy Point Count	Legacy Return Counts	File Source ID	Global Encoding	VLRs / EVLRs	WKT	Intensity	Point Count with Bad Return Info
LD36691510.las	LAS 1.4, PDRF 6	PASS	0	0	PASS	PASS	0 / 69	PASS	PASS	0
LD36691513.las	LAS 1.4, PDRF 6	PASS	0	0	PASS	PASS	0 / 69	PASS	PASS	0
LD36691516.las	LAS 1.4, PDRF 6	PASS	0	0	PASS	PASS	0 / 69	PASS	PASS	0
LD36691519.las	LAS 1.4, PDRF 6	PASS	0	0	PASS	PASS	0 / 69	PASS	PASS	0
LD36691522.las	LAS 1.4, PDRF 6	PASS	0	0	PASS	PASS	0 / 69	PASS	PASS	0
LD36691525.las	LAS 1.4, PDRF 6	PASS	0	0	PASS	PASS	0 / 69	PASS	PASS	0
LD36691528.las	LAS 1.4, PDRF 6	PASS	0	0	PASS	PASS	0 / 278	PASS	PASS	0
LD36691531.las	LAS 1.4, PDRF 6	PASS	0	0	PASS	PASS	0 / 69	PASS	PASS	0
LD36691534.las	LAS 1.4, PDRF 6	PASS	0	0	PASS	PASS	0 / 69	PASS	PASS	0
LD36691537.las	LAS 1.4, PDRF 6	PASS	0	0	PASS	PASS	0 / 69	PASS	PASS	0
LD36691540.las	LAS 1.4, PDRF 6	PASS	0	0	PASS	PASS	0 / 69	PASS	PASS	0
LD36691543.las	LAS 1.4, PDRF 6	PASS	0	0	PASS	PASS	0 / 69	PASS	PASS	0
LD36691546.las	LAS 1.4, PDRF 6	PASS	0	0	PASS	PASS	0 / 69	PASS	PASS	0
LD36691549.las	LAS 1.4, PDRF 6	PASS	0	0	PASS	PASS	0 / 69	PASS	PASS	0
LD36691552.las	LAS 1.4, PDRF 6	PASS	0	0	PASS	PASS	0 / 69	PASS	PASS	0
LD36691555.las	LAS 1.4, PDRF 6	PASS	0	0	PASS	PASS	0 / 69	PASS	PASS	0
LD36691558.las	LAS 1.4, PDRF 6	PASS	0	0	PASS	PASS	0 / 69	PASS	PASS	0
LD36691561.las	LAS 1.4, PDRF 6	PASS	0	0	PASS	PASS	0 / 69	PASS	PASS	0
LD36691564.las	LAS 1.4, PDRF 6	PASS	0	0	PASS	PASS	0 / 69	PASS	PASS	0
LD36691567.las	LAS 1.4, PDRF 6	PASS	0	0	PASS	PASS	0 / 69	PASS	PASS	0
LD36691570.las	LAS 1.4, PDRF 6	PASS	0	0	PASS	PASS	0 / 69	PASS	PASS	0
LD36691573.las	LAS 1.4, PDRF 6	PASS	0	0	PASS	PASS	0 / 69	PASS	PASS	0
LD36691576.las	LAS 1.4, PDRF 6	PASS	0	0	PASS	PASS	0 / 69	PASS	PASS	0
LD36691579.las	LAS 1.4, PDRF 6	PASS	0	0	PASS	PASS	0 / 69	PASS	PASS	0
LD36691582.las	LAS 1.4, PDRF 6	PASS	0	0	PASS	PASS	0 / 69	PASS	PASS	0
LD36691585.las	LAS 1.4, PDRF 6	PASS	0	0	PASS	PASS	0 / 69	PASS	PASS	0
LD36691588.las	LAS 1.4, PDRF 6	PASS	0	0	PASS	PASS	0 / 69	PASS	PASS	0
LD36691591.las	LAS 1.4, PDRF 6	PASS	0	0	PASS	PASS	0 / 69	PASS	PASS	0
LD36691594.las	LAS 1.4, PDRF 6	PASS	0	0	PASS	PASS	0 / 69	PASS	PASS	0
LD36691597.las	LAS 1.4, PDRF 6	PASS	0	0	PASS	PASS	0 / 69	PASS	PASS	0
LD36691600.las	LAS 1.4, PDRF 6	PASS	0	0	PASS	PASS	0 / 69	PASS	PASS	0
LD36691603.las	LAS 1.4, PDRF 6	PASS	0	0	PASS	PASS	0 / 69	PASS	PASS	0
LD36691606.las	LAS 1.4, PDRF 6	PASS	0	0	PASS	PASS	0 / 69	PASS	PASS	0
LD36691609.las	LAS 1.4, PDRF 6	PASS	0	0	PASS	PASS	0 / 69	PASS	PASS	0
LD36691612.las	LAS 1.4, PDRF 6	PASS	0	0	PASS	PASS	0 / 69	PASS	PASS	0
LD36691615.las	LAS 1.4, PDRF 6	PASS	0	0	PASS	PASS	0 / 21	PASS	PASS	0
LD36721339.las	LAS 1.4, PDRF 6	PASS	0	0	PASS	PASS	0 / 21	PASS	PASS	0
LD36721342.las	LAS 1.4, PDRF 6	PASS	0	0	PASS	PASS	0 / 69	PASS	PASS	0
LD36721345.las	LAS 1.4, PDRF 6	PASS	0	0	PASS	PASS	0 / 69	PASS	PASS	0
LD36721348.las	LAS 1.4, PDRF 6	PASS	0	0	PASS	PASS	0 / 69	PASS	PASS	0
LD36721351.las	LAS 1.4, PDRF 6	PASS	0	0	PASS	PASS	0 / 69	PASS	PASS	0
LD36721354.las	LAS 1.4, PDRF 6	PASS	0	0	PASS	PASS	0 / 69	PASS	PASS	0
LD36721357.las	LAS 1.4, PDRF 6	PASS	0	0	PASS	PASS	0 / 69	PASS	PASS	0
LD36721360.las	LAS 1.4, PDRF 6	PASS	0	0	PASS	PASS	0 / 69	PASS	PASS	0
LD36721363.las	LAS 1.4, PDRF 6	PASS	0	0	PASS	PASS	0 / 69	PASS	PASS	0
LD36721366.las	LAS 1.4, PDRF 6	PASS	0	0	PASS	PASS	0 / 69	PASS	PASS	0
LD36721369.las	LAS 1.4, PDRF 6	PASS	0	0	PASS	PASS	0 / 69	PASS	PASS	0
LD36721372.las	LAS 1.4, PDRF 6	PASS	0	0	PASS	PASS	0 / 69	PASS	PASS	0
LD36721375.las	LAS 1.4, PDRF 6	PASS	0	0	PASS	PASS	0 / 69	PASS	PASS	0

DPH-1.1 Report on ASPRS LAS File Format (Tiled Data) - Compliance - continued

File	LAS Version/PDRF	System ID	Legacy Point Count	Legacy Return Counts	File Source ID	Global Encoding	VLRs / EVLRs	WKT	Intensity	Point Count with Bad Return Info
LD36721378.las	LAS 1.4, PDRF 6	PASS	0	0	PASS	PASS	0 / 69	PASS	PASS	0
LD36721381.las	LAS 1.4, PDRF 6	PASS	0	0	PASS	PASS	0 / 69	PASS	PASS	0
LD36721384.las	LAS 1.4, PDRF 6	PASS	0	0	PASS	PASS	0 / 69	PASS	PASS	0
LD36721387.las	LAS 1.4, PDRF 6	PASS	0	0	PASS	PASS	0 / 69	PASS	PASS	0
LD36721390.las	LAS 1.4, PDRF 6	PASS	0	0	PASS	PASS	0 / 69	PASS	PASS	0
LD36721393.las	LAS 1.4, PDRF 6	PASS	0	0	PASS	PASS	0 / 69	PASS	PASS	0
LD36721396.las	LAS 1.4, PDRF 6	PASS	0	0	PASS	PASS	0 / 69	PASS	PASS	0
LD36721399.las	LAS 1.4, PDRF 6	PASS	0	0	PASS	PASS	0 / 69	PASS	PASS	0
LD36721402.las	LAS 1.4, PDRF 6	PASS	0	0	PASS	PASS	0 / 69	PASS	PASS	0
LD36721405.las	LAS 1.4, PDRF 6	PASS	0	0	PASS	PASS	0 / 69	PASS	PASS	0
LD36721408.las	LAS 1.4, PDRF 6	PASS	0	0	PASS	PASS	0 / 69	PASS	PASS	0
LD36721411.las	LAS 1.4, PDRF 6	PASS	0	0	PASS	PASS	0 / 69	PASS	PASS	0
LD36721414.las	LAS 1.4, PDRF 6	PASS	0	0	PASS	PASS	0 / 69	PASS	PASS	0
LD36721417.las	LAS 1.4, PDRF 6	PASS	0	0	PASS	PASS	0 / 69	PASS	PASS	0
LD36721420.las	LAS 1.4, PDRF 6	PASS	0	0	PASS	PASS	0 / 69	PASS	PASS	0
LD36721423.las	LAS 1.4, PDRF 6	PASS	0	0	PASS	PASS	0 / 69	PASS	PASS	0
LD36721426.las	LAS 1.4, PDRF 6	PASS	0	0	PASS	PASS	0 / 69	PASS	PASS	0
LD36721429.las	LAS 1.4, PDRF 6	PASS	0	0	PASS	PASS	0 / 69	PASS	PASS	0
LD36721432.las	LAS 1.4, PDRF 6	PASS	0	0	PASS	PASS	0 / 69	PASS	PASS	0
LD36721435.las	LAS 1.4, PDRF 6	PASS	0	0	PASS	PASS	0 / 69	PASS	PASS	0
LD36721438.las	LAS 1.4, PDRF 6	PASS	0	0	PASS	PASS	0 / 69	PASS	PASS	0
LD36721441.las	LAS 1.4, PDRF 6	PASS	0	0	PASS	PASS	0 / 69	PASS	PASS	0
LD36721444.las	LAS 1.4, PDRF 6	PASS	0	0	PASS	PASS	0 / 69	PASS	PASS	0
LD36721447.las	LAS 1.4, PDRF 6	PASS	0	0	PASS	PASS	0 / 69	PASS	PASS	0
LD36721450.las	LAS 1.4, PDRF 6	PASS	0	0	PASS	PASS	0 / 69	PASS	PASS	0
LD36721453.las	LAS 1.4, PDRF 6	PASS	0	0	PASS	PASS	0 / 69	PASS	PASS	0
LD36721456.las	LAS 1.4, PDRF 6	PASS	0	0	PASS	PASS	0 / 69	PASS	PASS	0
LD36721459.las	LAS 1.4, PDRF 6	PASS	0	0	PASS	PASS	0 / 69	PASS	PASS	0
LD36721462.las	LAS 1.4, PDRF 6	PASS	0	0	PASS	PASS	0 / 69	PASS	PASS	0
LD36721465.las	LAS 1.4, PDRF 6	PASS	0	0	PASS	PASS	0 / 69	PASS	PASS	0
LD36721468.las	LAS 1.4, PDRF 6	PASS	0	0	PASS	PASS	0 / 69	PASS	PASS	0
LD36721471.las	LAS 1.4, PDRF 6	PASS	0	0	PASS	PASS	0 / 69	PASS	PASS	0
LD36721474.las	LAS 1.4, PDRF 6	PASS	0	0	PASS	PASS	0 / 69	PASS	PASS	0
LD36721477.las	LAS 1.4, PDRF 6	PASS	0	0	PASS	PASS	0 / 69	PASS	PASS	0
LD36721480.las	LAS 1.4, PDRF 6	PASS	0	0	PASS	PASS	0 / 69	PASS	PASS	0
LD36721483.las	LAS 1.4, PDRF 6	PASS	0	0	PASS	PASS	0 / 69	PASS	PASS	0
LD36721486.las	LAS 1.4, PDRF 6	PASS	0	0	PASS	PASS	0 / 69	PASS	PASS	0
LD36721489.las	LAS 1.4, PDRF 6	PASS	0	0	PASS	PASS	0 / 273	PASS	PASS	0
LD36721492.las	LAS 1.4, PDRF 6	PASS	0	0	PASS	PASS	0 / 261	PASS	PASS	0
LD36721495.las	LAS 1.4, PDRF 6	PASS	0	0	PASS	PASS	0 / 69	PASS	PASS	0
LD36721498.las	LAS 1.4, PDRF 6	PASS	0	0	PASS	PASS	0 / 69	PASS	PASS	0
LD36721501.las	LAS 1.4, PDRF 6	PASS	0	0	PASS	PASS	0 / 69	PASS	PASS	0
LD36721504.las	LAS 1.4, PDRF 6	PASS	0	0	PASS	PASS	0 / 69	PASS	PASS	0
LD36721507.las	LAS 1.4, PDRF 6	PASS	0	0	PASS	PASS	0 / 69	PASS	PASS	0
LD36721510.las	LAS 1.4, PDRF 6	PASS	0	0	PASS	PASS	0 / 69	PASS	PASS	0
LD36721513.las	LAS 1.4, PDRF 6	PASS	0	0	PASS	PASS	0 / 69	PASS	PASS	0
LD36721516.las	LAS 1.4, PDRF 6	PASS	0	0	PASS	PASS	0 / 69	PASS	PASS	0
LD36721519.las	LAS 1.4, PDRF 6	PASS	0	0	PASS	PASS	0 / 69	PASS	PASS	0
LD36721522.las	LAS 1.4, PDRF 6	PASS	0	0	PASS	PASS	0 / 69	PASS	PASS	0

DPH-1.1 Report on ASPRS LAS File Format (Tiled Data) - Compliance - continued

File	LAS Version/PDRF	System ID	Legacy Point Count	Legacy Return Counts	File Source ID	Global Encoding	VLRs / EVLRs	WKT	Intensity	Point Count with Bad Return Info
LD36721525.las	LAS 1.4, PDRF 6	PASS	0	0	PASS	PASS	0 / 69	PASS	PASS	0
LD36721528.las	LAS 1.4, PDRF 6	PASS	0	0	PASS	PASS	0 / 69	PASS	PASS	0
LD36721531.las	LAS 1.4, PDRF 6	PASS	0	0	PASS	PASS	0 / 69	PASS	PASS	0
LD36721534.las	LAS 1.4, PDRF 6	PASS	0	0	PASS	PASS	0 / 69	PASS	PASS	0
LD36721537.las	LAS 1.4, PDRF 6	PASS	0	0	PASS	PASS	0 / 69	PASS	PASS	0
LD36721540.las	LAS 1.4, PDRF 6	PASS	0	0	PASS	PASS	0 / 69	PASS	PASS	0
LD36721543.las	LAS 1.4, PDRF 6	PASS	0	0	PASS	PASS	0 / 69	PASS	PASS	0
LD36721546.las	LAS 1.4, PDRF 6	PASS	0	0	PASS	PASS	0 / 69	PASS	PASS	0
LD36721549.las	LAS 1.4, PDRF 6	PASS	0	0	PASS	PASS	0 / 69	PASS	PASS	0
LD36721552.las	LAS 1.4, PDRF 6	PASS	0	0	PASS	PASS	0 / 69	PASS	PASS	0
LD36721555.las	LAS 1.4, PDRF 6	PASS	0	0	PASS	PASS	0 / 69	PASS	PASS	0
LD36721558.las	LAS 1.4, PDRF 6	PASS	0	0	PASS	PASS	0 / 69	PASS	PASS	0
LD36721561.las	LAS 1.4, PDRF 6	PASS	0	0	PASS	PASS	0 / 69	PASS	PASS	0
LD36721564.las	LAS 1.4, PDRF 6	PASS	0	0	PASS	PASS	0 / 69	PASS	PASS	0
LD36721567.las	LAS 1.4, PDRF 6	PASS	0	0	PASS	PASS	0 / 69	PASS	PASS	0
LD36721570.las	LAS 1.4, PDRF 6	PASS	0	0	PASS	PASS	0 / 69	PASS	PASS	0
LD36721573.las	LAS 1.4, PDRF 6	PASS	0	0	PASS	PASS	0 / 69	PASS	PASS	0
LD36721576.las	LAS 1.4, PDRF 6	PASS	0	0	PASS	PASS	0 / 69	PASS	PASS	0
LD36721579.las	LAS 1.4, PDRF 6	PASS	0	0	PASS	PASS	0 / 69	PASS	PASS	0
LD36721582.las	LAS 1.4, PDRF 6	PASS	0	0	PASS	PASS	0 / 69	PASS	PASS	0
LD36721585.las	LAS 1.4, PDRF 6	PASS	0	0	PASS	PASS	0 / 69	PASS	PASS	0
LD36721588.las	LAS 1.4, PDRF 6	PASS	0	0	PASS	PASS	0 / 69	PASS	PASS	0
LD36721591.las	LAS 1.4, PDRF 6	PASS	0	0	PASS	PASS	0 / 69	PASS	PASS	0
LD36721594.las	LAS 1.4, PDRF 6	PASS	0	0	PASS	PASS	0 / 69	PASS	PASS	0
LD36721597.las	LAS 1.4, PDRF 6	PASS	0	0	PASS	PASS	0 / 69	PASS	PASS	0
LD36721600.las	LAS 1.4, PDRF 6	PASS	0	0	PASS	PASS	0 / 69	PASS	PASS	0
LD36721603.las	LAS 1.4, PDRF 6	PASS	0	0	PASS	PASS	0 / 69	PASS	PASS	0
LD36721606.las	LAS 1.4, PDRF 6	PASS	0	0	PASS	PASS	0 / 69	PASS	PASS	0
LD36721609.las	LAS 1.4, PDRF 6	PASS	0	0	PASS	PASS	0 / 69	PASS	PASS	0
LD36721612.las	LAS 1.4, PDRF 6	PASS	0	0	PASS	PASS	0 / 69	PASS	PASS	0
LD36721615.las	LAS 1.4, PDRF 6	PASS	0	0	PASS	PASS	0 / 69	PASS	PASS	0
LD36751339.las	LAS 1.4, PDRF 6	PASS	0	0	PASS	PASS	0 / 9	PASS	PASS	0
LD36751342.las	LAS 1.4, PDRF 6	PASS	0	0	PASS	PASS	0 / 69	PASS	PASS	0
LD36751345.las	LAS 1.4, PDRF 6	PASS	0	0	PASS	PASS	0 / 69	PASS	PASS	0
LD36751348.las	LAS 1.4, PDRF 6	PASS	0	0	PASS	PASS	0 / 69	PASS	PASS	0
LD36751351.las	LAS 1.4, PDRF 6	PASS	0	0	PASS	PASS	0 / 69	PASS	PASS	0
LD36751354.las	LAS 1.4, PDRF 6	PASS	0	0	PASS	PASS	0 / 69	PASS	PASS	0
LD36751357.las	LAS 1.4, PDRF 6	PASS	0	0	PASS	PASS	0 / 69	PASS	PASS	0
LD36751360.las	LAS 1.4, PDRF 6	PASS	0	0	PASS	PASS	0 / 69	PASS	PASS	0
LD36751363.las	LAS 1.4, PDRF 6	PASS	0	0	PASS	PASS	0 / 69	PASS	PASS	0
LD36751366.las	LAS 1.4, PDRF 6	PASS	0	0	PASS	PASS	0 / 69	PASS	PASS	0
LD36751369.las	LAS 1.4, PDRF 6	PASS	0	0	PASS	PASS	0 / 69	PASS	PASS	0
LD36751372.las	LAS 1.4, PDRF 6	PASS	0	0	PASS	PASS	0 / 69	PASS	PASS	0
LD36751375.las	LAS 1.4, PDRF 6	PASS	0	0	PASS	PASS	0 / 69	PASS	PASS	0
LD36751378.las	LAS 1.4, PDRF 6	PASS	0	0	PASS	PASS	0 / 69	PASS	PASS	0
LD36751381.las	LAS 1.4, PDRF 6	PASS	0	0	PASS	PASS	0 / 69	PASS	PASS	0
LD36751384.las	LAS 1.4, PDRF 6	PASS	0	0	PASS	PASS	0 / 69	PASS	PASS	0
LD36751387.las	LAS 1.4, PDRF 6	PASS	0	0	PASS	PASS	0 / 69	PASS	PASS	0
LD36751390.las	LAS 1.4, PDRF 6	PASS	0	0	PASS	PASS	0 / 69	PASS	PASS	0

DPH-1.1 Report on ASPRS LAS File Format (Tiled Data) - Compliance - continued

File	LAS Version/PDRF	System ID	Legacy Point Count	Legacy Return Counts	File Source ID	Global Encoding	VLRs / EVLRs	WKT	Intensity	Point Count with Bad Return Info
LD36751393.las	LAS 1.4, PDRF 6	PASS	0	0	PASS	PASS	0 / 69	PASS	PASS	0
LD36751396.las	LAS 1.4, PDRF 6	PASS	0	0	PASS	PASS	0 / 69	PASS	PASS	0
LD36751399.las	LAS 1.4, PDRF 6	PASS	0	0	PASS	PASS	0 / 69	PASS	PASS	0
LD36751402.las	LAS 1.4, PDRF 6	PASS	0	0	PASS	PASS	0 / 69	PASS	PASS	0
LD36751405.las	LAS 1.4, PDRF 6	PASS	0	0	PASS	PASS	0 / 69	PASS	PASS	0
LD36751408.las	LAS 1.4, PDRF 6	PASS	0	0	PASS	PASS	0 / 69	PASS	PASS	0
LD36751411.las	LAS 1.4, PDRF 6	PASS	0	0	PASS	PASS	0 / 69	PASS	PASS	0
LD36751414.las	LAS 1.4, PDRF 6	PASS	0	0	PASS	PASS	0 / 69	PASS	PASS	0
LD36751417.las	LAS 1.4, PDRF 6	PASS	0	0	PASS	PASS	0 / 69	PASS	PASS	0
LD36751420.las	LAS 1.4, PDRF 6	PASS	0	0	PASS	PASS	0 / 69	PASS	PASS	0
LD36751423.las	LAS 1.4, PDRF 6	PASS	0	0	PASS	PASS	0 / 69	PASS	PASS	0
LD36751426.las	LAS 1.4, PDRF 6	PASS	0	0	PASS	PASS	0 / 69	PASS	PASS	0
LD36751429.las	LAS 1.4, PDRF 6	PASS	0	0	PASS	PASS	0 / 69	PASS	PASS	0
LD36751432.las	LAS 1.4, PDRF 6	PASS	0	0	PASS	PASS	0 / 69	PASS	PASS	0
LD36751435.las	LAS 1.4, PDRF 6	PASS	0	0	PASS	PASS	0 / 69	PASS	PASS	0
LD36751438.las	LAS 1.4, PDRF 6	PASS	0	0	PASS	PASS	0 / 69	PASS	PASS	0
LD36751441.las	LAS 1.4, PDRF 6	PASS	0	0	PASS	PASS	0 / 69	PASS	PASS	0
LD36751444.las	LAS 1.4, PDRF 6	PASS	0	0	PASS	PASS	0 / 69	PASS	PASS	0
LD36751447.las	LAS 1.4, PDRF 6	PASS	0	0	PASS	PASS	0 / 69	PASS	PASS	0
LD36751450.las	LAS 1.4, PDRF 6	PASS	0	0	PASS	PASS	0 / 69	PASS	PASS	0
LD36751453.las	LAS 1.4, PDRF 6	PASS	0	0	PASS	PASS	0 / 69	PASS	PASS	0
LD36751456.las	LAS 1.4, PDRF 6	PASS	0	0	PASS	PASS	0 / 69	PASS	PASS	0
LD36751459.las	LAS 1.4, PDRF 6	PASS	0	0	PASS	PASS	0 / 69	PASS	PASS	0
LD36751462.las	LAS 1.4, PDRF 6	PASS	0	0	PASS	PASS	0 / 69	PASS	PASS	0
LD36751465.las	LAS 1.4, PDRF 6	PASS	0	0	PASS	PASS	0 / 69	PASS	PASS	0
LD36751468.las	LAS 1.4, PDRF 6	PASS	0	0	PASS	PASS	0 / 69	PASS	PASS	0
LD36751471.las	LAS 1.4, PDRF 6	PASS	0	0	PASS	PASS	0 / 69	PASS	PASS	0
LD36751474.las	LAS 1.4, PDRF 6	PASS	0	0	PASS	PASS	0 / 69	PASS	PASS	0
LD36751477.las	LAS 1.4, PDRF 6	PASS	0	0	PASS	PASS	0 / 69	PASS	PASS	0
LD36751480.las	LAS 1.4, PDRF 6	PASS	0	0	PASS	PASS	0 / 69	PASS	PASS	0
LD36751483.las	LAS 1.4, PDRF 6	PASS	0	0	PASS	PASS	0 / 69	PASS	PASS	0
LD36751486.las	LAS 1.4, PDRF 6	PASS	0	0	PASS	PASS	0 / 69	PASS	PASS	0
LD36751489.las	LAS 1.4, PDRF 6	PASS	0	0	PASS	PASS	0 / 261	PASS	PASS	0
LD36751492.las	LAS 1.4, PDRF 6	PASS	0	0	PASS	PASS	0 / 261	PASS	PASS	0
LD36751495.las	LAS 1.4, PDRF 6	PASS	0	0	PASS	PASS	0 / 266	PASS	PASS	0
LD36751498.las	LAS 1.4, PDRF 6	PASS	0	0	PASS	PASS	0 / 261	PASS	PASS	0
LD36751501.las	LAS 1.4, PDRF 6	PASS	0	0	PASS	PASS	0 / 69	PASS	PASS	0
LD36751504.las	LAS 1.4, PDRF 6	PASS	0	0	PASS	PASS	0 / 69	PASS	PASS	0
LD36751507.las	LAS 1.4, PDRF 6	PASS	0	0	PASS	PASS	0 / 69	PASS	PASS	0
LD36751510.las	LAS 1.4, PDRF 6	PASS	0	0	PASS	PASS	0 / 69	PASS	PASS	0
LD36751513.las	LAS 1.4, PDRF 6	PASS	0	0	PASS	PASS	0 / 69	PASS	PASS	0
LD36751516.las	LAS 1.4, PDRF 6	PASS	0	0	PASS	PASS	0 / 69	PASS	PASS	0
LD36751519.las	LAS 1.4, PDRF 6	PASS	0	0	PASS	PASS	0 / 69	PASS	PASS	0
LD36751522.las	LAS 1.4, PDRF 6	PASS	0	0	PASS	PASS	0 / 69	PASS	PASS	0
LD36751525.las	LAS 1.4, PDRF 6	PASS	0	0	PASS	PASS	0 / 69	PASS	PASS	0
LD36751528.las	LAS 1.4, PDRF 6	PASS	0	0	PASS	PASS	0 / 69	PASS	PASS	0
LD36751531.las	LAS 1.4, PDRF 6	PASS	0	0	PASS	PASS	0 / 69	PASS	PASS	0
LD36751534.las	LAS 1.4, PDRF 6	PASS	0	0	PASS	PASS	0 / 69	PASS	PASS	0
LD36751537.las	LAS 1.4, PDRF 6	PASS	0	0	PASS	PASS	0 / 69	PASS	PASS	0

DPH-1.1 Report on ASPRS LAS File Format (Tiled Data) - Compliance - continued

File	LAS Version/PDRF	System ID	Legacy Point Count	Legacy Return Counts	File Source ID	Global Encoding	VLRs / EVLRs	WKT	Intensity	Point Count with Bad Return Info
LD36751540.las	LAS 1.4, PDRF 6	PASS	0	0	PASS	PASS	0 / 69	PASS	PASS	0
LD36751543.las	LAS 1.4, PDRF 6	PASS	0	0	PASS	PASS	0 / 69	PASS	PASS	0
LD36751546.las	LAS 1.4, PDRF 6	PASS	0	0	PASS	PASS	0 / 69	PASS	PASS	0
LD36751549.las	LAS 1.4, PDRF 6	PASS	0	0	PASS	PASS	0 / 69	PASS	PASS	0
LD36751552.las	LAS 1.4, PDRF 6	PASS	0	0	PASS	PASS	0 / 69	PASS	PASS	0
LD36751555.las	LAS 1.4, PDRF 6	PASS	0	0	PASS	PASS	0 / 69	PASS	PASS	0
LD36751558.las	LAS 1.4, PDRF 6	PASS	0	0	PASS	PASS	0 / 69	PASS	PASS	0
LD36751561.las	LAS 1.4, PDRF 6	PASS	0	0	PASS	PASS	0 / 69	PASS	PASS	0
LD36751564.las	LAS 1.4, PDRF 6	PASS	0	0	PASS	PASS	0 / 69	PASS	PASS	0
LD36751567.las	LAS 1.4, PDRF 6	PASS	0	0	PASS	PASS	0 / 69	PASS	PASS	0
LD36751570.las	LAS 1.4, PDRF 6	PASS	0	0	PASS	PASS	0 / 69	PASS	PASS	0
LD36751573.las	LAS 1.4, PDRF 6	PASS	0	0	PASS	PASS	0 / 69	PASS	PASS	0
LD36751576.las	LAS 1.4, PDRF 6	PASS	0	0	PASS	PASS	0 / 69	PASS	PASS	0
LD36751579.las	LAS 1.4, PDRF 6	PASS	0	0	PASS	PASS	0 / 69	PASS	PASS	0
LD36751582.las	LAS 1.4, PDRF 6	PASS	0	0	PASS	PASS	0 / 69	PASS	PASS	0
LD36751585.las	LAS 1.4, PDRF 6	PASS	0	0	PASS	PASS	0 / 69	PASS	PASS	0
LD36751588.las	LAS 1.4, PDRF 6	PASS	0	0	PASS	PASS	0 / 69	PASS	PASS	0
LD36751591.las	LAS 1.4, PDRF 6	PASS	0	0	PASS	PASS	0 / 69	PASS	PASS	0
LD36751594.las	LAS 1.4, PDRF 6	PASS	0	0	PASS	PASS	0 / 69	PASS	PASS	0
LD36751597.las	LAS 1.4, PDRF 6	PASS	0	0	PASS	PASS	0 / 69	PASS	PASS	0
LD36751600.las	LAS 1.4, PDRF 6	PASS	0	0	PASS	PASS	0 / 69	PASS	PASS	0
LD36751603.las	LAS 1.4, PDRF 6	PASS	0	0	PASS	PASS	0 / 69	PASS	PASS	0
LD36751606.las	LAS 1.4, PDRF 6	PASS	0	0	PASS	PASS	0 / 69	PASS	PASS	0
LD36751609.las	LAS 1.4, PDRF 6	PASS	0	0	PASS	PASS	0 / 69	PASS	PASS	0
LD36751612.las	LAS 1.4, PDRF 6	PASS	0	0	PASS	PASS	0 / 69	PASS	PASS	0
LD36751615.las	LAS 1.4, PDRF 6	PASS	0	0	PASS	PASS	0 / 21	PASS	PASS	0
LD36781339.las	LAS 1.4, PDRF 6	PASS	0	0	PASS	PASS	0 / 21	PASS	PASS	0
LD36781342.las	LAS 1.4, PDRF 6	PASS	0	0	PASS	PASS	0 / 69	PASS	PASS	0
LD36781345.las	LAS 1.4, PDRF 6	PASS	0	0	PASS	PASS	0 / 69	PASS	PASS	0
LD36781348.las	LAS 1.4, PDRF 6	PASS	0	0	PASS	PASS	0 / 69	PASS	PASS	0
LD36781351.las	LAS 1.4, PDRF 6	PASS	0	0	PASS	PASS	0 / 69	PASS	PASS	0
LD36781354.las	LAS 1.4, PDRF 6	PASS	0	0	PASS	PASS	0 / 69	PASS	PASS	0
LD36781357.las	LAS 1.4, PDRF 6	PASS	0	0	PASS	PASS	0 / 69	PASS	PASS	0
LD36781360.las	LAS 1.4, PDRF 6	PASS	0	0	PASS	PASS	0 / 69	PASS	PASS	0
LD36781363.las	LAS 1.4, PDRF 6	PASS	0	0	PASS	PASS	0 / 69	PASS	PASS	0
LD36781366.las	LAS 1.4, PDRF 6	PASS	0	0	PASS	PASS	0 / 69	PASS	PASS	0
LD36781369.las	LAS 1.4, PDRF 6	PASS	0	0	PASS	PASS	0 / 69	PASS	PASS	0
LD36781372.las	LAS 1.4, PDRF 6	PASS	0	0	PASS	PASS	0 / 69	PASS	PASS	0
LD36781375.las	LAS 1.4, PDRF 6	PASS	0	0	PASS	PASS	0 / 69	PASS	PASS	0
LD36781378.las	LAS 1.4, PDRF 6	PASS	0	0	PASS	PASS	0 / 69	PASS	PASS	0
LD36781381.las	LAS 1.4, PDRF 6	PASS	0	0	PASS	PASS	0 / 69	PASS	PASS	0
LD36781384.las	LAS 1.4, PDRF 6	PASS	0	0	PASS	PASS	0 / 69	PASS	PASS	0
LD36781387.las	LAS 1.4, PDRF 6	PASS	0	0	PASS	PASS	0 / 69	PASS	PASS	0
LD36781390.las	LAS 1.4, PDRF 6	PASS	0	0	PASS	PASS	0 / 69	PASS	PASS	0
LD36781393.las	LAS 1.4, PDRF 6	PASS	0	0	PASS	PASS	0 / 69	PASS	PASS	0
LD36781396.las	LAS 1.4, PDRF 6	PASS	0	0	PASS	PASS	0 / 69	PASS	PASS	0
LD36781399.las	LAS 1.4, PDRF 6	PASS	0	0	PASS	PASS	0 / 69	PASS	PASS	0
LD36781402.las	LAS 1.4, PDRF 6	PASS	0	0	PASS	PASS	0 / 69	PASS	PASS	0
LD36781405.las	LAS 1.4, PDRF 6	PASS	0	0	PASS	PASS	0 / 69	PASS	PASS	0

DPH-1.1 Report on ASPRS LAS File Format (Tiled Data) - Compliance - continued

File	LAS Version/PDRF	System ID	Legacy Point Count	Legacy Return Counts	File Source ID	Global Encoding	VLRs / EVLRs	WKT	Intensity	Point Count with Bad Return Info
LD36781408.las	LAS 1.4, PDRF 6	PASS	0	0	PASS	PASS	0 / 69	PASS	PASS	0
LD36781411.las	LAS 1.4, PDRF 6	PASS	0	0	PASS	PASS	0 / 69	PASS	PASS	0
LD36781414.las	LAS 1.4, PDRF 6	PASS	0	0	PASS	PASS	0 / 69	PASS	PASS	0
LD36781417.las	LAS 1.4, PDRF 6	PASS	0	0	PASS	PASS	0 / 69	PASS	PASS	0
LD36781420.las	LAS 1.4, PDRF 6	PASS	0	0	PASS	PASS	0 / 69	PASS	PASS	0
LD36781423.las	LAS 1.4, PDRF 6	PASS	0	0	PASS	PASS	0 / 69	PASS	PASS	0
LD36781426.las	LAS 1.4, PDRF 6	PASS	0	0	PASS	PASS	0 / 69	PASS	PASS	0
LD36781429.las	LAS 1.4, PDRF 6	PASS	0	0	PASS	PASS	0 / 69	PASS	PASS	0
LD36781432.las	LAS 1.4, PDRF 6	PASS	0	0	PASS	PASS	0 / 69	PASS	PASS	0
LD36781435.las	LAS 1.4, PDRF 6	PASS	0	0	PASS	PASS	0 / 69	PASS	PASS	0
LD36781438.las	LAS 1.4, PDRF 6	PASS	0	0	PASS	PASS	0 / 69	PASS	PASS	0
LD36781441.las	LAS 1.4, PDRF 6	PASS	0	0	PASS	PASS	0 / 69	PASS	PASS	0
LD36781444.las	LAS 1.4, PDRF 6	PASS	0	0	PASS	PASS	0 / 69	PASS	PASS	0
LD36781447.las	LAS 1.4, PDRF 6	PASS	0	0	PASS	PASS	0 / 69	PASS	PASS	0
LD36781450.las	LAS 1.4, PDRF 6	PASS	0	0	PASS	PASS	0 / 69	PASS	PASS	0
LD36781453.las	LAS 1.4, PDRF 6	PASS	0	0	PASS	PASS	0 / 69	PASS	PASS	0
LD36781456.las	LAS 1.4, PDRF 6	PASS	0	0	PASS	PASS	0 / 69	PASS	PASS	0
LD36781459.las	LAS 1.4, PDRF 6	PASS	0	0	PASS	PASS	0 / 69	PASS	PASS	0
LD36781462.las	LAS 1.4, PDRF 6	PASS	0	0	PASS	PASS	0 / 69	PASS	PASS	0
LD36781465.las	LAS 1.4, PDRF 6	PASS	0	0	PASS	PASS	0 / 69	PASS	PASS	0
LD36781468.las	LAS 1.4, PDRF 6	PASS	0	0	PASS	PASS	0 / 69	PASS	PASS	0
LD36781471.las	LAS 1.4, PDRF 6	PASS	0	0	PASS	PASS	0 / 69	PASS	PASS	0
LD36781474.las	LAS 1.4, PDRF 6	PASS	0	0	PASS	PASS	0 / 69	PASS	PASS	0
LD36781477.las	LAS 1.4, PDRF 6	PASS	0	0	PASS	PASS	0 / 69	PASS	PASS	0
LD36781480.las	LAS 1.4, PDRF 6	PASS	0	0	PASS	PASS	0 / 69	PASS	PASS	0
LD36781483.las	LAS 1.4, PDRF 6	PASS	0	0	PASS	PASS	0 / 69	PASS	PASS	0
LD36781486.las	LAS 1.4, PDRF 6	PASS	0	0	PASS	PASS	0 / 69	PASS	PASS	0
LD36781489.las	LAS 1.4, PDRF 6	PASS	0	0	PASS	PASS	0 / 69	PASS	PASS	0
LD36781492.las	LAS 1.4, PDRF 6	PASS	0	0	PASS	PASS	0 / 268	PASS	PASS	0
LD36781495.las	LAS 1.4, PDRF 6	PASS	0	0	PASS	PASS	0 / 271	PASS	PASS	0
LD36781498.las	LAS 1.4, PDRF 6	PASS	0	0	PASS	PASS	0 / 265	PASS	PASS	0
LD36781501.las	LAS 1.4, PDRF 6	PASS	0	0	PASS	PASS	0 / 69	PASS	PASS	0
LD36781504.las	LAS 1.4, PDRF 6	PASS	0	0	PASS	PASS	0 / 69	PASS	PASS	0
LD36781507.las	LAS 1.4, PDRF 6	PASS	0	0	PASS	PASS	0 / 69	PASS	PASS	0
LD36781510.las	LAS 1.4, PDRF 6	PASS	0	0	PASS	PASS	0 / 69	PASS	PASS	0
LD36781513.las	LAS 1.4, PDRF 6	PASS	0	0	PASS	PASS	0 / 69	PASS	PASS	0
LD36781516.las	LAS 1.4, PDRF 6	PASS	0	0	PASS	PASS	0 / 69	PASS	PASS	0
LD36781519.las	LAS 1.4, PDRF 6	PASS	0	0	PASS	PASS	0 / 69	PASS	PASS	0
LD36781522.las	LAS 1.4, PDRF 6	PASS	0	0	PASS	PASS	0 / 69	PASS	PASS	0
LD36781525.las	LAS 1.4, PDRF 6	PASS	0	0	PASS	PASS	0 / 69	PASS	PASS	0
LD36781528.las	LAS 1.4, PDRF 6	PASS	0	0	PASS	PASS	0 / 69	PASS	PASS	0
LD36781531.las	LAS 1.4, PDRF 6	PASS	0	0	PASS	PASS	0 / 69	PASS	PASS	0
LD36781534.las	LAS 1.4, PDRF 6	PASS	0	0	PASS	PASS	0 / 69	PASS	PASS	0
LD36781537.las	LAS 1.4, PDRF 6	PASS	0	0	PASS	PASS	0 / 69	PASS	PASS	0
LD36781540.las	LAS 1.4, PDRF 6	PASS	0	0	PASS	PASS	0 / 69	PASS	PASS	0
LD36781543.las	LAS 1.4, PDRF 6	PASS	0	0	PASS	PASS	0 / 69	PASS	PASS	0
LD36781546.las	LAS 1.4, PDRF 6	PASS	0	0	PASS	PASS	0 / 69	PASS	PASS	0
LD36781549.las	LAS 1.4, PDRF 6	PASS	0	0	PASS	PASS	0 / 69	PASS	PASS	0
LD36781552.las	LAS 1.4, PDRF 6	PASS	0	0	PASS	PASS	0 / 69	PASS	PASS	0

DPH-1.1 Report on ASPRS LAS File Format (Tiled Data) - Compliance - continued

File	LAS Version/PDRF	System ID	Legacy Point Count	Legacy Return Counts	File Source ID	Global Encoding	VLRs / EVLRs	WKT	Intensity	Point Count with Bad Return Info
LD36781555.las	LAS 1.4, PDRF 6	PASS	0	0	PASS	PASS	0 / 69	PASS	PASS	0
LD36781558.las	LAS 1.4, PDRF 6	PASS	0	0	PASS	PASS	0 / 69	PASS	PASS	0
LD36781561.las	LAS 1.4, PDRF 6	PASS	0	0	PASS	PASS	0 / 69	PASS	PASS	0
LD36781564.las	LAS 1.4, PDRF 6	PASS	0	0	PASS	PASS	0 / 69	PASS	PASS	0
LD36781567.las	LAS 1.4, PDRF 6	PASS	0	0	PASS	PASS	0 / 69	PASS	PASS	0
LD36781570.las	LAS 1.4, PDRF 6	PASS	0	0	PASS	PASS	0 / 69	PASS	PASS	0
LD36781573.las	LAS 1.4, PDRF 6	PASS	0	0	PASS	PASS	0 / 69	PASS	PASS	0
LD36781576.las	LAS 1.4, PDRF 6	PASS	0	0	PASS	PASS	0 / 69	PASS	PASS	0
LD36781579.las	LAS 1.4, PDRF 6	PASS	0	0	PASS	PASS	0 / 69	PASS	PASS	0
LD36781582.las	LAS 1.4, PDRF 6	PASS	0	0	PASS	PASS	0 / 69	PASS	PASS	0
LD36781585.las	LAS 1.4, PDRF 6	PASS	0	0	PASS	PASS	0 / 69	PASS	PASS	0
LD36781588.las	LAS 1.4, PDRF 6	PASS	0	0	PASS	PASS	0 / 69	PASS	PASS	0
LD36781591.las	LAS 1.4, PDRF 6	PASS	0	0	PASS	PASS	0 / 69	PASS	PASS	0
LD36781594.las	LAS 1.4, PDRF 6	PASS	0	0	PASS	PASS	0 / 69	PASS	PASS	0
LD36781597.las	LAS 1.4, PDRF 6	PASS	0	0	PASS	PASS	0 / 69	PASS	PASS	0
LD36781600.las	LAS 1.4, PDRF 6	PASS	0	0	PASS	PASS	0 / 69	PASS	PASS	0
LD36781603.las	LAS 1.4, PDRF 6	PASS	0	0	PASS	PASS	0 / 69	PASS	PASS	0
LD36781606.las	LAS 1.4, PDRF 6	PASS	0	0	PASS	PASS	0 / 69	PASS	PASS	0
LD36781609.las	LAS 1.4, PDRF 6	PASS	0	0	PASS	PASS	0 / 69	PASS	PASS	0
LD36781612.las	LAS 1.4, PDRF 6	PASS	0	0	PASS	PASS	0 / 69	PASS	PASS	0
LD36781615.las	LAS 1.4, PDRF 6	PASS	0	0	PASS	PASS	0 / 69	PASS	PASS	0
LD36811339.las	LAS 1.4, PDRF 6	PASS	0	0	PASS	PASS	0 / 9	PASS	PASS	0
LD36811342.las	LAS 1.4, PDRF 6	PASS	0	0	PASS	PASS	0 / 69	PASS	PASS	0
LD36811345.las	LAS 1.4, PDRF 6	PASS	0	0	PASS	PASS	0 / 69	PASS	PASS	0
LD36811348.las	LAS 1.4, PDRF 6	PASS	0	0	PASS	PASS	0 / 69	PASS	PASS	0
LD36811351.las	LAS 1.4, PDRF 6	PASS	0	0	PASS	PASS	0 / 69	PASS	PASS	0
LD36811354.las	LAS 1.4, PDRF 6	PASS	0	0	PASS	PASS	0 / 69	PASS	PASS	0
LD36811357.las	LAS 1.4, PDRF 6	PASS	0	0	PASS	PASS	0 / 69	PASS	PASS	0
LD36811360.las	LAS 1.4, PDRF 6	PASS	0	0	PASS	PASS	0 / 69	PASS	PASS	0
LD36811363.las	LAS 1.4, PDRF 6	PASS	0	0	PASS	PASS	0 / 69	PASS	PASS	0
LD36811366.las	LAS 1.4, PDRF 6	PASS	0	0	PASS	PASS	0 / 69	PASS	PASS	0
LD36811369.las	LAS 1.4, PDRF 6	PASS	0	0	PASS	PASS	0 / 69	PASS	PASS	0
LD36811372.las	LAS 1.4, PDRF 6	PASS	0	0	PASS	PASS	0 / 69	PASS	PASS	0
LD36811375.las	LAS 1.4, PDRF 6	PASS	0	0	PASS	PASS	0 / 69	PASS	PASS	0
LD36811378.las	LAS 1.4, PDRF 6	PASS	0	0	PASS	PASS	0 / 69	PASS	PASS	0
LD36811381.las	LAS 1.4, PDRF 6	PASS	0	0	PASS	PASS	0 / 69	PASS	PASS	0
LD36811384.las	LAS 1.4, PDRF 6	PASS	0	0	PASS	PASS	0 / 69	PASS	PASS	0
LD36811387.las	LAS 1.4, PDRF 6	PASS	0	0	PASS	PASS	0 / 69	PASS	PASS	0
LD36811390.las	LAS 1.4, PDRF 6	PASS	0	0	PASS	PASS	0 / 69	PASS	PASS	0
LD36811393.las	LAS 1.4, PDRF 6	PASS	0	0	PASS	PASS	0 / 69	PASS	PASS	0
LD36811396.las	LAS 1.4, PDRF 6	PASS	0	0	PASS	PASS	0 / 69	PASS	PASS	0
LD36811399.las	LAS 1.4, PDRF 6	PASS	0	0	PASS	PASS	0 / 69	PASS	PASS	0
LD36811402.las	LAS 1.4, PDRF 6	PASS	0	0	PASS	PASS	0 / 69	PASS	PASS	0
LD36811405.las	LAS 1.4, PDRF 6	PASS	0	0	PASS	PASS	0 / 69	PASS	PASS	0
LD36811408.las	LAS 1.4, PDRF 6	PASS	0	0	PASS	PASS	0 / 69	PASS	PASS	0
LD36811411.las	LAS 1.4, PDRF 6	PASS	0	0	PASS	PASS	0 / 69	PASS	PASS	0
LD36811414.las	LAS 1.4, PDRF 6	PASS	0	0	PASS	PASS	0 / 69	PASS	PASS	0
LD36811417.las	LAS 1.4, PDRF 6	PASS	0	0	PASS	PASS	0 / 69	PASS	PASS	0
LD36811420.las	LAS 1.4, PDRF 6	PASS	0	0	PASS	PASS	0 / 69	PASS	PASS	0

DPH-1.1 Report on ASPRS LAS File Format (Tiled Data) - Compliance - continued

File	LAS Version/PDRF	System ID	Legacy Point Count	Legacy Return Counts	File Source ID	Global Encoding	VLRs / EVLRs	WKT	Intensity	Point Count with Bad Return Info
LD36811423.las	LAS 1.4, PDRF 6	PASS	0	0	PASS	PASS	0 / 69	PASS	PASS	0
LD36811426.las	LAS 1.4, PDRF 6	PASS	0	0	PASS	PASS	0 / 69	PASS	PASS	0
LD36811429.las	LAS 1.4, PDRF 6	PASS	0	0	PASS	PASS	0 / 69	PASS	PASS	0
LD36811432.las	LAS 1.4, PDRF 6	PASS	0	0	PASS	PASS	0 / 69	PASS	PASS	0
LD36811435.las	LAS 1.4, PDRF 6	PASS	0	0	PASS	PASS	0 / 261	PASS	PASS	0
LD36811438.las	LAS 1.4, PDRF 6	PASS	0	0	PASS	PASS	0 / 69	PASS	PASS	0
LD36811441.las	LAS 1.4, PDRF 6	PASS	0	0	PASS	PASS	0 / 69	PASS	PASS	0
LD36811444.las	LAS 1.4, PDRF 6	PASS	0	0	PASS	PASS	0 / 69	PASS	PASS	0
LD36811447.las	LAS 1.4, PDRF 6	PASS	0	0	PASS	PASS	0 / 69	PASS	PASS	0
LD36811450.las	LAS 1.4, PDRF 6	PASS	0	0	PASS	PASS	0 / 69	PASS	PASS	0
LD36811453.las	LAS 1.4, PDRF 6	PASS	0	0	PASS	PASS	0 / 69	PASS	PASS	0
LD36811456.las	LAS 1.4, PDRF 6	PASS	0	0	PASS	PASS	0 / 69	PASS	PASS	0
LD36811459.las	LAS 1.4, PDRF 6	PASS	0	0	PASS	PASS	0 / 69	PASS	PASS	0
LD36811462.las	LAS 1.4, PDRF 6	PASS	0	0	PASS	PASS	0 / 69	PASS	PASS	0
LD36811465.las	LAS 1.4, PDRF 6	PASS	0	0	PASS	PASS	0 / 69	PASS	PASS	0
LD36811468.las	LAS 1.4, PDRF 6	PASS	0	0	PASS	PASS	0 / 69	PASS	PASS	0
LD36811471.las	LAS 1.4, PDRF 6	PASS	0	0	PASS	PASS	0 / 69	PASS	PASS	0
LD36811474.las	LAS 1.4, PDRF 6	PASS	0	0	PASS	PASS	0 / 69	PASS	PASS	0
LD36811477.las	LAS 1.4, PDRF 6	PASS	0	0	PASS	PASS	0 / 69	PASS	PASS	0
LD36811480.las	LAS 1.4, PDRF 6	PASS	0	0	PASS	PASS	0 / 69	PASS	PASS	0
LD36811483.las	LAS 1.4, PDRF 6	PASS	0	0	PASS	PASS	0 / 69	PASS	PASS	0
LD36811486.las	LAS 1.4, PDRF 6	PASS	0	0	PASS	PASS	0 / 69	PASS	PASS	0
LD36811489.las	LAS 1.4, PDRF 6	PASS	0	0	PASS	PASS	0 / 69	PASS	PASS	0
LD36811492.las	LAS 1.4, PDRF 6	PASS	0	0	PASS	PASS	0 / 69	PASS	PASS	0
LD36811495.las	LAS 1.4, PDRF 6	PASS	0	0	PASS	PASS	0 / 69	PASS	PASS	0
LD36811498.las	LAS 1.4, PDRF 6	PASS	0	0	PASS	PASS	0 / 69	PASS	PASS	0
LD36811501.las	LAS 1.4, PDRF 6	PASS	0	0	PASS	PASS	0 / 69	PASS	PASS	0
LD36811504.las	LAS 1.4, PDRF 6	PASS	0	0	PASS	PASS	0 / 69	PASS	PASS	0
LD36811507.las	LAS 1.4, PDRF 6	PASS	0	0	PASS	PASS	0 / 69	PASS	PASS	0
LD36811510.las	LAS 1.4, PDRF 6	PASS	0	0	PASS	PASS	0 / 69	PASS	PASS	0
LD36811513.las	LAS 1.4, PDRF 6	PASS	0	0	PASS	PASS	0 / 69	PASS	PASS	0
LD36811516.las	LAS 1.4, PDRF 6	PASS	0	0	PASS	PASS	0 / 69	PASS	PASS	0
LD36811519.las	LAS 1.4, PDRF 6	PASS	0	0	PASS	PASS	0 / 69	PASS	PASS	0
LD36811522.las	LAS 1.4, PDRF 6	PASS	0	0	PASS	PASS	0 / 69	PASS	PASS	0
LD36811525.las	LAS 1.4, PDRF 6	PASS	0	0	PASS	PASS	0 / 69	PASS	PASS	0
LD36811528.las	LAS 1.4, PDRF 6	PASS	0	0	PASS	PASS	0 / 69	PASS	PASS	0
LD36811531.las	LAS 1.4, PDRF 6	PASS	0	0	PASS	PASS	0 / 69	PASS	PASS	0
LD36811534.las	LAS 1.4, PDRF 6	PASS	0	0	PASS	PASS	0 / 69	PASS	PASS	0
LD36811537.las	LAS 1.4, PDRF 6	PASS	0	0	PASS	PASS	0 / 69	PASS	PASS	0
LD36811540.las	LAS 1.4, PDRF 6	PASS	0	0	PASS	PASS	0 / 69	PASS	PASS	0
LD36811543.las	LAS 1.4, PDRF 6	PASS	0	0	PASS	PASS	0 / 69	PASS	PASS	0
LD36811546.las	LAS 1.4, PDRF 6	PASS	0	0	PASS	PASS	0 / 69	PASS	PASS	0
LD36811549.las	LAS 1.4, PDRF 6	PASS	0	0	PASS	PASS	0 / 69	PASS	PASS	0
LD36811552.las	LAS 1.4, PDRF 6	PASS	0	0	PASS	PASS	0 / 69	PASS	PASS	0
LD36811555.las	LAS 1.4, PDRF 6	PASS	0	0	PASS	PASS	0 / 69	PASS	PASS	0
LD36811558.las	LAS 1.4, PDRF 6	PASS	0	0	PASS	PASS	0 / 69	PASS	PASS	0
LD36811561.las	LAS 1.4, PDRF 6	PASS	0	0	PASS	PASS	0 / 69	PASS	PASS	0
LD36811564.las	LAS 1.4, PDRF 6	PASS	0	0	PASS	PASS	0 / 69	PASS	PASS	0
LD36811567.las	LAS 1.4, PDRF 6	PASS	0	0	PASS	PASS	0 / 69	PASS	PASS	0

DPH-1.1 Report on ASPRS LAS File Format (Tiled Data) - Compliance - continued

File	LAS Version/PDRF	System ID	Legacy Point Count	Legacy Return Counts	File Source ID	Global Encoding	VLRs / EVLRs	WKT	Intensity	Point Count with Bad Return Info
LD36811570.las	LAS 1.4, PDRF 6	PASS	0	0	PASS	PASS	0 / 69	PASS	PASS	0
LD36811573.las	LAS 1.4, PDRF 6	PASS	0	0	PASS	PASS	0 / 69	PASS	PASS	0
LD36811576.las	LAS 1.4, PDRF 6	PASS	0	0	PASS	PASS	0 / 69	PASS	PASS	0
LD36811579.las	LAS 1.4, PDRF 6	PASS	0	0	PASS	PASS	0 / 69	PASS	PASS	0
LD36811582.las	LAS 1.4, PDRF 6	PASS	0	0	PASS	PASS	0 / 69	PASS	PASS	0
LD36811585.las	LAS 1.4, PDRF 6	PASS	0	0	PASS	PASS	0 / 69	PASS	PASS	0
LD36811588.las	LAS 1.4, PDRF 6	PASS	0	0	PASS	PASS	0 / 69	PASS	PASS	0
LD36811591.las	LAS 1.4, PDRF 6	PASS	0	0	PASS	PASS	0 / 69	PASS	PASS	0
LD36811594.las	LAS 1.4, PDRF 6	PASS	0	0	PASS	PASS	0 / 69	PASS	PASS	0
LD36811597.las	LAS 1.4, PDRF 6	PASS	0	0	PASS	PASS	0 / 69	PASS	PASS	0
LD36811600.las	LAS 1.4, PDRF 6	PASS	0	0	PASS	PASS	0 / 69	PASS	PASS	0
LD36811603.las	LAS 1.4, PDRF 6	PASS	0	0	PASS	PASS	0 / 69	PASS	PASS	0
LD36811606.las	LAS 1.4, PDRF 6	PASS	0	0	PASS	PASS	0 / 69	PASS	PASS	0
LD36811609.las	LAS 1.4, PDRF 6	PASS	0	0	PASS	PASS	0 / 69	PASS	PASS	0
LD36811612.las	LAS 1.4, PDRF 6	PASS	0	0	PASS	PASS	0 / 69	PASS	PASS	0
LD36811615.las	LAS 1.4, PDRF 6	PASS	0	0	PASS	PASS	0 / 69	PASS	PASS	0
LD36841339.las	LAS 1.4, PDRF 6	PASS	0	0	PASS	PASS	0 / 21	PASS	PASS	0
LD36841342.las	LAS 1.4, PDRF 6	PASS	0	0	PASS	PASS	0 / 69	PASS	PASS	0
LD36841345.las	LAS 1.4, PDRF 6	PASS	0	0	PASS	PASS	0 / 69	PASS	PASS	0
LD36841348.las	LAS 1.4, PDRF 6	PASS	0	0	PASS	PASS	0 / 69	PASS	PASS	0
LD36841351.las	LAS 1.4, PDRF 6	PASS	0	0	PASS	PASS	0 / 69	PASS	PASS	0
LD36841354.las	LAS 1.4, PDRF 6	PASS	0	0	PASS	PASS	0 / 69	PASS	PASS	0
LD36841357.las	LAS 1.4, PDRF 6	PASS	0	0	PASS	PASS	0 / 69	PASS	PASS	0
LD36841360.las	LAS 1.4, PDRF 6	PASS	0	0	PASS	PASS	0 / 69	PASS	PASS	0
LD36841363.las	LAS 1.4, PDRF 6	PASS	0	0	PASS	PASS	0 / 69	PASS	PASS	0
LD36841366.las	LAS 1.4, PDRF 6	PASS	0	0	PASS	PASS	0 / 69	PASS	PASS	0
LD36841369.las	LAS 1.4, PDRF 6	PASS	0	0	PASS	PASS	0 / 69	PASS	PASS	0
LD36841372.las	LAS 1.4, PDRF 6	PASS	0	0	PASS	PASS	0 / 69	PASS	PASS	0
LD36841375.las	LAS 1.4, PDRF 6	PASS	0	0	PASS	PASS	0 / 69	PASS	PASS	0
LD36841378.las	LAS 1.4, PDRF 6	PASS	0	0	PASS	PASS	0 / 69	PASS	PASS	0
LD36841381.las	LAS 1.4, PDRF 6	PASS	0	0	PASS	PASS	0 / 69	PASS	PASS	0
LD36841384.las	LAS 1.4, PDRF 6	PASS	0	0	PASS	PASS	0 / 69	PASS	PASS	0
LD36841387.las	LAS 1.4, PDRF 6	PASS	0	0	PASS	PASS	0 / 69	PASS	PASS	0
LD36841390.las	LAS 1.4, PDRF 6	PASS	0	0	PASS	PASS	0 / 69	PASS	PASS	0
LD36841393.las	LAS 1.4, PDRF 6	PASS	0	0	PASS	PASS	0 / 69	PASS	PASS	0
LD36841396.las	LAS 1.4, PDRF 6	PASS	0	0	PASS	PASS	0 / 69	PASS	PASS	0
LD36841399.las	LAS 1.4, PDRF 6	PASS	0	0	PASS	PASS	0 / 69	PASS	PASS	0
LD36841402.las	LAS 1.4, PDRF 6	PASS	0	0	PASS	PASS	0 / 69	PASS	PASS	0
LD36841405.las	LAS 1.4, PDRF 6	PASS	0	0	PASS	PASS	0 / 69	PASS	PASS	0
LD36841408.las	LAS 1.4, PDRF 6	PASS	0	0	PASS	PASS	0 / 69	PASS	PASS	0
LD36841411.las	LAS 1.4, PDRF 6	PASS	0	0	PASS	PASS	0 / 69	PASS	PASS	0
LD36841414.las	LAS 1.4, PDRF 6	PASS	0	0	PASS	PASS	0 / 69	PASS	PASS	0
LD36841417.las	LAS 1.4, PDRF 6	PASS	0	0	PASS	PASS	0 / 69	PASS	PASS	0
LD36841420.las	LAS 1.4, PDRF 6	PASS	0	0	PASS	PASS	0 / 69	PASS	PASS	0
LD36841423.las	LAS 1.4, PDRF 6	PASS	0	0	PASS	PASS	0 / 69	PASS	PASS	0
LD36841426.las	LAS 1.4, PDRF 6	PASS	0	0	PASS	PASS	0 / 69	PASS	PASS	0
LD36841429.las	LAS 1.4, PDRF 6	PASS	0	0	PASS	PASS	0 / 69	PASS	PASS	0
LD36841432.las	LAS 1.4, PDRF 6	PASS	0	0	PASS	PASS	0 / 69	PASS	PASS	0
LD36841435.las	LAS 1.4, PDRF 6	PASS	0	0	PASS	PASS	0 / 69	PASS	PASS	0

DPH-1.1 Report on ASPRS LAS File Format (Tiled Data) - Compliance - continued

File	LAS Version/PDRF	System ID	Legacy Point Count	Legacy Return Counts	File Source ID	Global Encoding	VLRs / EVLRs	WKT	Intensity	Point Count with Bad Return Info
LD36841438.las	LAS 1.4, PDRF 6	PASS	0	0	PASS	PASS	0 / 69	PASS	PASS	0
LD36841441.las	LAS 1.4, PDRF 6	PASS	0	0	PASS	PASS	0 / 69	PASS	PASS	0
LD36841444.las	LAS 1.4, PDRF 6	PASS	0	0	PASS	PASS	0 / 69	PASS	PASS	0
LD36841447.las	LAS 1.4, PDRF 6	PASS	0	0	PASS	PASS	0 / 69	PASS	PASS	0
LD36841450.las	LAS 1.4, PDRF 6	PASS	0	0	PASS	PASS	0 / 69	PASS	PASS	0
LD36841453.las	LAS 1.4, PDRF 6	PASS	0	0	PASS	PASS	0 / 69	PASS	PASS	0
LD36841456.las	LAS 1.4, PDRF 6	PASS	0	0	PASS	PASS	0 / 69	PASS	PASS	0
LD36841459.las	LAS 1.4, PDRF 6	PASS	0	0	PASS	PASS	0 / 69	PASS	PASS	0
LD36841462.las	LAS 1.4, PDRF 6	PASS	0	0	PASS	PASS	0 / 69	PASS	PASS	0
LD36841465.las	LAS 1.4, PDRF 6	PASS	0	0	PASS	PASS	0 / 69	PASS	PASS	0
LD36841468.las	LAS 1.4, PDRF 6	PASS	0	0	PASS	PASS	0 / 69	PASS	PASS	0
LD36841471.las	LAS 1.4, PDRF 6	PASS	0	0	PASS	PASS	0 / 69	PASS	PASS	0
LD36841474.las	LAS 1.4, PDRF 6	PASS	0	0	PASS	PASS	0 / 69	PASS	PASS	0
LD36841477.las	LAS 1.4, PDRF 6	PASS	0	0	PASS	PASS	0 / 69	PASS	PASS	0
LD36841480.las	LAS 1.4, PDRF 6	PASS	0	0	PASS	PASS	0 / 69	PASS	PASS	0
LD36841483.las	LAS 1.4, PDRF 6	PASS	0	0	PASS	PASS	0 / 69	PASS	PASS	0
LD36841486.las	LAS 1.4, PDRF 6	PASS	0	0	PASS	PASS	0 / 69	PASS	PASS	0
LD36841489.las	LAS 1.4, PDRF 6	PASS	0	0	PASS	PASS	0 / 69	PASS	PASS	0
LD36841492.las	LAS 1.4, PDRF 6	PASS	0	0	PASS	PASS	0 / 69	PASS	PASS	0
LD36841495.las	LAS 1.4, PDRF 6	PASS	0	0	PASS	PASS	0 / 69	PASS	PASS	0
LD36841498.las	LAS 1.4, PDRF 6	PASS	0	0	PASS	PASS	0 / 69	PASS	PASS	0
LD36841501.las	LAS 1.4, PDRF 6	PASS	0	0	PASS	PASS	0 / 69	PASS	PASS	0
LD36841504.las	LAS 1.4, PDRF 6	PASS	0	0	PASS	PASS	0 / 279	PASS	PASS	0
LD36841507.las	LAS 1.4, PDRF 6	PASS	0	0	PASS	PASS	0 / 267	PASS	PASS	0
LD36841510.las	LAS 1.4, PDRF 6	PASS	0	0	PASS	PASS	0 / 275	PASS	PASS	0
LD36841513.las	LAS 1.4, PDRF 6	PASS	0	0	PASS	PASS	0 / 69	PASS	PASS	0
LD36841516.las	LAS 1.4, PDRF 6	PASS	0	0	PASS	PASS	0 / 69	PASS	PASS	0
LD36841519.las	LAS 1.4, PDRF 6	PASS	0	0	PASS	PASS	0 / 69	PASS	PASS	0
LD36841522.las	LAS 1.4, PDRF 6	PASS	0	0	PASS	PASS	0 / 69	PASS	PASS	0
LD36841525.las	LAS 1.4, PDRF 6	PASS	0	0	PASS	PASS	0 / 69	PASS	PASS	0
LD36841528.las	LAS 1.4, PDRF 6	PASS	0	0	PASS	PASS	0 / 69	PASS	PASS	0
LD36841531.las	LAS 1.4, PDRF 6	PASS	0	0	PASS	PASS	0 / 69	PASS	PASS	0
LD36841534.las	LAS 1.4, PDRF 6	PASS	0	0	PASS	PASS	0 / 69	PASS	PASS	0
LD36841537.las	LAS 1.4, PDRF 6	PASS	0	0	PASS	PASS	0 / 69	PASS	PASS	0
LD36841540.las	LAS 1.4, PDRF 6	PASS	0	0	PASS	PASS	0 / 69	PASS	PASS	0
LD36841543.las	LAS 1.4, PDRF 6	PASS	0	0	PASS	PASS	0 / 69	PASS	PASS	0
LD36841546.las	LAS 1.4, PDRF 6	PASS	0	0	PASS	PASS	0 / 69	PASS	PASS	0
LD36841549.las	LAS 1.4, PDRF 6	PASS	0	0	PASS	PASS	0 / 69	PASS	PASS	0
LD36841552.las	LAS 1.4, PDRF 6	PASS	0	0	PASS	PASS	0 / 69	PASS	PASS	0
LD36841555.las	LAS 1.4, PDRF 6	PASS	0	0	PASS	PASS	0 / 69	PASS	PASS	0
LD36841558.las	LAS 1.4, PDRF 6	PASS	0	0	PASS	PASS	0 / 69	PASS	PASS	0
LD36841561.las	LAS 1.4, PDRF 6	PASS	0	0	PASS	PASS	0 / 69	PASS	PASS	0
LD36841564.las	LAS 1.4, PDRF 6	PASS	0	0	PASS	PASS	0 / 69	PASS	PASS	0
LD36841567.las	LAS 1.4, PDRF 6	PASS	0	0	PASS	PASS	0 / 69	PASS	PASS	0
LD36841570.las	LAS 1.4, PDRF 6	PASS	0	0	PASS	PASS	0 / 69	PASS	PASS	0
LD36841573.las	LAS 1.4, PDRF 6	PASS	0	0	PASS	PASS	0 / 69	PASS	PASS	0
LD36841576.las	LAS 1.4, PDRF 6	PASS	0	0	PASS	PASS	0 / 69	PASS	PASS	0
LD36841579.las	LAS 1.4, PDRF 6	PASS	0	0	PASS	PASS	0 / 69	PASS	PASS	0
LD36841582.las	LAS 1.4, PDRF 6	PASS	0	0	PASS	PASS	0 / 69	PASS	PASS	0

DPH-1.1 Report on ASPRS LAS File Format (Tiled Data) - Compliance - continued

File	LAS Version/PDRF	System ID	Legacy Point Count	Legacy Return Counts	File Source ID	Global Encoding	VLRs / EVLRs	WKT	Intensity	Point Count with Bad Return Info
LD36841585.las	LAS 1.4, PDRF 6	PASS	0	0	PASS	PASS	0 / 69	PASS	PASS	0
LD36841588.las	LAS 1.4, PDRF 6	PASS	0	0	PASS	PASS	0 / 69	PASS	PASS	0
LD36841591.las	LAS 1.4, PDRF 6	PASS	0	0	PASS	PASS	0 / 69	PASS	PASS	0
LD36841594.las	LAS 1.4, PDRF 6	PASS	0	0	PASS	PASS	0 / 69	PASS	PASS	0
LD36841597.las	LAS 1.4, PDRF 6	PASS	0	0	PASS	PASS	0 / 69	PASS	PASS	0
LD36841600.las	LAS 1.4, PDRF 6	PASS	0	0	PASS	PASS	0 / 69	PASS	PASS	0
LD36841603.las	LAS 1.4, PDRF 6	PASS	0	0	PASS	PASS	0 / 69	PASS	PASS	0
LD36841606.las	LAS 1.4, PDRF 6	PASS	0	0	PASS	PASS	0 / 69	PASS	PASS	0
LD36841609.las	LAS 1.4, PDRF 6	PASS	0	0	PASS	PASS	0 / 69	PASS	PASS	0
LD36841612.las	LAS 1.4, PDRF 6	PASS	0	0	PASS	PASS	0 / 69	PASS	PASS	0
LD36841615.las	LAS 1.4, PDRF 6	PASS	0	0	PASS	PASS	0 / 69	PASS	PASS	0
LD36871339.las	LAS 1.4, PDRF 6	PASS	0	0	PASS	PASS	0 / 9	PASS	PASS	0
LD36871342.las	LAS 1.4, PDRF 6	PASS	0	0	PASS	PASS	0 / 69	PASS	PASS	0
LD36871345.las	LAS 1.4, PDRF 6	PASS	0	0	PASS	PASS	0 / 69	PASS	PASS	0
LD36871348.las	LAS 1.4, PDRF 6	PASS	0	0	PASS	PASS	0 / 69	PASS	PASS	0
LD36871351.las	LAS 1.4, PDRF 6	PASS	0	0	PASS	PASS	0 / 69	PASS	PASS	0
LD36871354.las	LAS 1.4, PDRF 6	PASS	0	0	PASS	PASS	0 / 69	PASS	PASS	0
LD36871357.las	LAS 1.4, PDRF 6	PASS	0	0	PASS	PASS	0 / 69	PASS	PASS	0
LD36871360.las	LAS 1.4, PDRF 6	PASS	0	0	PASS	PASS	0 / 69	PASS	PASS	0
LD36871363.las	LAS 1.4, PDRF 6	PASS	0	0	PASS	PASS	0 / 69	PASS	PASS	0
LD36871366.las	LAS 1.4, PDRF 6	PASS	0	0	PASS	PASS	0 / 69	PASS	PASS	0
LD36871369.las	LAS 1.4, PDRF 6	PASS	0	0	PASS	PASS	0 / 69	PASS	PASS	0
LD36871372.las	LAS 1.4, PDRF 6	PASS	0	0	PASS	PASS	0 / 69	PASS	PASS	0
LD36871375.las	LAS 1.4, PDRF 6	PASS	0	0	PASS	PASS	0 / 69	PASS	PASS	0
LD36871378.las	LAS 1.4, PDRF 6	PASS	0	0	PASS	PASS	0 / 69	PASS	PASS	0
LD36871381.las	LAS 1.4, PDRF 6	PASS	0	0	PASS	PASS	0 / 69	PASS	PASS	0
LD36871384.las	LAS 1.4, PDRF 6	PASS	0	0	PASS	PASS	0 / 69	PASS	PASS	0
LD36871387.las	LAS 1.4, PDRF 6	PASS	0	0	PASS	PASS	0 / 69	PASS	PASS	0
LD36871390.las	LAS 1.4, PDRF 6	PASS	0	0	PASS	PASS	0 / 69	PASS	PASS	0
LD36871393.las	LAS 1.4, PDRF 6	PASS	0	0	PASS	PASS	0 / 69	PASS	PASS	0
LD36871396.las	LAS 1.4, PDRF 6	PASS	0	0	PASS	PASS	0 / 69	PASS	PASS	0
LD36871399.las	LAS 1.4, PDRF 6	PASS	0	0	PASS	PASS	0 / 69	PASS	PASS	0
LD36871402.las	LAS 1.4, PDRF 6	PASS	0	0	PASS	PASS	0 / 69	PASS	PASS	0
LD36871405.las	LAS 1.4, PDRF 6	PASS	0	0	PASS	PASS	0 / 69	PASS	PASS	0
LD36871408.las	LAS 1.4, PDRF 6	PASS	0	0	PASS	PASS	0 / 69	PASS	PASS	0
LD36871411.las	LAS 1.4, PDRF 6	PASS	0	0	PASS	PASS	0 / 69	PASS	PASS	0
LD36871414.las	LAS 1.4, PDRF 6	PASS	0	0	PASS	PASS	0 / 69	PASS	PASS	0
LD36871417.las	LAS 1.4, PDRF 6	PASS	0	0	PASS	PASS	0 / 69	PASS	PASS	0
LD36871420.las	LAS 1.4, PDRF 6	PASS	0	0	PASS	PASS	0 / 69	PASS	PASS	0
LD36871423.las	LAS 1.4, PDRF 6	PASS	0	0	PASS	PASS	0 / 69	PASS	PASS	0
LD36871426.las	LAS 1.4, PDRF 6	PASS	0	0	PASS	PASS	0 / 69	PASS	PASS	0
LD36871429.las	LAS 1.4, PDRF 6	PASS	0	0	PASS	PASS	0 / 69	PASS	PASS	0
LD36871432.las	LAS 1.4, PDRF 6	PASS	0	0	PASS	PASS	0 / 69	PASS	PASS	0
LD36871435.las	LAS 1.4, PDRF 6	PASS	0	0	PASS	PASS	0 / 69	PASS	PASS	0
LD36871438.las	LAS 1.4, PDRF 6	PASS	0	0	PASS	PASS	0 / 69	PASS	PASS	0
LD36871441.las	LAS 1.4, PDRF 6	PASS	0	0	PASS	PASS	0 / 69	PASS	PASS	0
LD36871444.las	LAS 1.4, PDRF 6	PASS	0	0	PASS	PASS	0 / 69	PASS	PASS	0
LD36871447.las	LAS 1.4, PDRF 6	PASS	0	0	PASS	PASS	0 / 69	PASS	PASS	0
LD36871450.las	LAS 1.4, PDRF 6	PASS	0	0	PASS	PASS	0 / 69	PASS	PASS	0

DPH-1.1 Report on ASPRS LAS File Format (Tiled Data) - Compliance - continued

File	LAS Version/PDRF	System ID	Legacy Point Count	Legacy Return Counts	File Source ID	Global Encoding	VLRs / EVLRs	WKT	Intensity	Point Count with Bad Return Info
LD36871453.las	LAS 1.4, PDRF 6	PASS	0	0	PASS	PASS	0 / 69	PASS	PASS	0
LD36871456.las	LAS 1.4, PDRF 6	PASS	0	0	PASS	PASS	0 / 69	PASS	PASS	0
LD36871459.las	LAS 1.4, PDRF 6	PASS	0	0	PASS	PASS	0 / 69	PASS	PASS	0
LD36871462.las	LAS 1.4, PDRF 6	PASS	0	0	PASS	PASS	0 / 69	PASS	PASS	0
LD36871465.las	LAS 1.4, PDRF 6	PASS	0	0	PASS	PASS	0 / 69	PASS	PASS	0
LD36871468.las	LAS 1.4, PDRF 6	PASS	0	0	PASS	PASS	0 / 69	PASS	PASS	0
LD36871471.las	LAS 1.4, PDRF 6	PASS	0	0	PASS	PASS	0 / 69	PASS	PASS	0
LD36871474.las	LAS 1.4, PDRF 6	PASS	0	0	PASS	PASS	0 / 69	PASS	PASS	0
LD36871477.las	LAS 1.4, PDRF 6	PASS	0	0	PASS	PASS	0 / 69	PASS	PASS	0
LD36871480.las	LAS 1.4, PDRF 6	PASS	0	0	PASS	PASS	0 / 69	PASS	PASS	0
LD36871483.las	LAS 1.4, PDRF 6	PASS	0	0	PASS	PASS	0 / 69	PASS	PASS	0
LD36871486.las	LAS 1.4, PDRF 6	PASS	0	0	PASS	PASS	0 / 69	PASS	PASS	0
LD36871489.las	LAS 1.4, PDRF 6	PASS	0	0	PASS	PASS	0 / 69	PASS	PASS	0
LD36871492.las	LAS 1.4, PDRF 6	PASS	0	0	PASS	PASS	0 / 69	PASS	PASS	0
LD36871495.las	LAS 1.4, PDRF 6	PASS	0	0	PASS	PASS	0 / 69	PASS	PASS	0
LD36871498.las	LAS 1.4, PDRF 6	PASS	0	0	PASS	PASS	0 / 69	PASS	PASS	0
LD36871501.las	LAS 1.4, PDRF 6	PASS	0	0	PASS	PASS	0 / 69	PASS	PASS	0
LD36871504.las	LAS 1.4, PDRF 6	PASS	0	0	PASS	PASS	0 / 69	PASS	PASS	0
LD36871507.las	LAS 1.4, PDRF 6	PASS	0	0	PASS	PASS	0 / 69	PASS	PASS	0
LD36871510.las	LAS 1.4, PDRF 6	PASS	0	0	PASS	PASS	0 / 69	PASS	PASS	0
LD36871513.las	LAS 1.4, PDRF 6	PASS	0	0	PASS	PASS	0 / 69	PASS	PASS	0
LD36871516.las	LAS 1.4, PDRF 6	PASS	0	0	PASS	PASS	0 / 69	PASS	PASS	0
LD36871519.las	LAS 1.4, PDRF 6	PASS	0	0	PASS	PASS	0 / 69	PASS	PASS	0
LD36871522.las	LAS 1.4, PDRF 6	PASS	0	0	PASS	PASS	0 / 69	PASS	PASS	0
LD36871525.las	LAS 1.4, PDRF 6	PASS	0	0	PASS	PASS	0 / 69	PASS	PASS	0
LD36871528.las	LAS 1.4, PDRF 6	PASS	0	0	PASS	PASS	0 / 69	PASS	PASS	0
LD36871531.las	LAS 1.4, PDRF 6	PASS	0	0	PASS	PASS	0 / 69	PASS	PASS	0
LD36871534.las	LAS 1.4, PDRF 6	PASS	0	0	PASS	PASS	0 / 69	PASS	PASS	0
LD36871537.las	LAS 1.4, PDRF 6	PASS	0	0	PASS	PASS	0 / 69	PASS	PASS	0
LD36871540.las	LAS 1.4, PDRF 6	PASS	0	0	PASS	PASS	0 / 69	PASS	PASS	0
LD36871543.las	LAS 1.4, PDRF 6	PASS	0	0	PASS	PASS	0 / 69	PASS	PASS	0
LD36871546.las	LAS 1.4, PDRF 6	PASS	0	0	PASS	PASS	0 / 69	PASS	PASS	0
LD36871549.las	LAS 1.4, PDRF 6	PASS	0	0	PASS	PASS	0 / 69	PASS	PASS	0
LD36871552.las	LAS 1.4, PDRF 6	PASS	0	0	PASS	PASS	0 / 69	PASS	PASS	0
LD36871555.las	LAS 1.4, PDRF 6	PASS	0	0	PASS	PASS	0 / 69	PASS	PASS	0
LD36871558.las	LAS 1.4, PDRF 6	PASS	0	0	PASS	PASS	0 / 69	PASS	PASS	0
LD36871561.las	LAS 1.4, PDRF 6	PASS	0	0	PASS	PASS	0 / 69	PASS	PASS	0
LD36871564.las	LAS 1.4, PDRF 6	PASS	0	0	PASS	PASS	0 / 69	PASS	PASS	0
LD36871567.las	LAS 1.4, PDRF 6	PASS	0	0	PASS	PASS	0 / 69	PASS	PASS	0
LD36871570.las	LAS 1.4, PDRF 6	PASS	0	0	PASS	PASS	0 / 69	PASS	PASS	0
LD36871573.las	LAS 1.4, PDRF 6	PASS	0	0	PASS	PASS	0 / 69	PASS	PASS	0
LD36871576.las	LAS 1.4, PDRF 6	PASS	0	0	PASS	PASS	0 / 69	PASS	PASS	0
LD36871579.las	LAS 1.4, PDRF 6	PASS	0	0	PASS	PASS	0 / 69	PASS	PASS	0
LD36871582.las	LAS 1.4, PDRF 6	PASS	0	0	PASS	PASS	0 / 69	PASS	PASS	0
LD36871585.las	LAS 1.4, PDRF 6	PASS	0	0	PASS	PASS	0 / 69	PASS	PASS	0
LD36871588.las	LAS 1.4, PDRF 6	PASS	0	0	PASS	PASS	0 / 69	PASS	PASS	0
LD36871591.las	LAS 1.4, PDRF 6	PASS	0	0	PASS	PASS	0 / 69	PASS	PASS	0
LD36871594.las	LAS 1.4, PDRF 6	PASS	0	0	PASS	PASS	0 / 69	PASS	PASS	0
LD36871597.las	LAS 1.4, PDRF 6	PASS	0	0	PASS	PASS	0 / 69	PASS	PASS	0

DPH-1.1 Report on ASPRS LAS File Format (Tiled Data) - Compliance - continued

File	LAS Version/PDRF	System ID	Legacy Point Count	Legacy Return Counts	File Source ID	Global Encoding	VLRs / EVLRs	WKT	Intensity	Point Count with Bad Return Info
LD36871600.las	LAS 1.4, PDRF 6	PASS	0	0	PASS	PASS	0 / 69	PASS	PASS	0
LD36871603.las	LAS 1.4, PDRF 6	PASS	0	0	PASS	PASS	0 / 69	PASS	PASS	0
LD36871606.las	LAS 1.4, PDRF 6	PASS	0	0	PASS	PASS	0 / 69	PASS	PASS	0
LD36871609.las	LAS 1.4, PDRF 6	PASS	0	0	PASS	PASS	0 / 69	PASS	PASS	0
LD36871612.las	LAS 1.4, PDRF 6	PASS	0	0	PASS	PASS	0 / 69	PASS	PASS	0
LD36871615.las	LAS 1.4, PDRF 6	PASS	0	0	PASS	PASS	0 / 69	PASS	PASS	0
LD36901339.las	LAS 1.4, PDRF 6	PASS	0	0	PASS	PASS	0 / 21	PASS	PASS	0
LD36901342.las	LAS 1.4, PDRF 6	PASS	0	0	PASS	PASS	0 / 69	PASS	PASS	0
LD36901345.las	LAS 1.4, PDRF 6	PASS	0	0	PASS	PASS	0 / 69	PASS	PASS	0
LD36901348.las	LAS 1.4, PDRF 6	PASS	0	0	PASS	PASS	0 / 69	PASS	PASS	0
LD36901351.las	LAS 1.4, PDRF 6	PASS	0	0	PASS	PASS	0 / 69	PASS	PASS	0
LD36901354.las	LAS 1.4, PDRF 6	PASS	0	0	PASS	PASS	0 / 69	PASS	PASS	0
LD36901357.las	LAS 1.4, PDRF 6	PASS	0	0	PASS	PASS	0 / 69	PASS	PASS	0
LD36901360.las	LAS 1.4, PDRF 6	PASS	0	0	PASS	PASS	0 / 69	PASS	PASS	0
LD36901363.las	LAS 1.4, PDRF 6	PASS	0	0	PASS	PASS	0 / 69	PASS	PASS	0
LD36901366.las	LAS 1.4, PDRF 6	PASS	0	0	PASS	PASS	0 / 69	PASS	PASS	0
LD36901369.las	LAS 1.4, PDRF 6	PASS	0	0	PASS	PASS	0 / 69	PASS	PASS	0
LD36901372.las	LAS 1.4, PDRF 6	PASS	0	0	PASS	PASS	0 / 69	PASS	PASS	0
LD36901375.las	LAS 1.4, PDRF 6	PASS	0	0	PASS	PASS	0 / 69	PASS	PASS	0
LD36901378.las	LAS 1.4, PDRF 6	PASS	0	0	PASS	PASS	0 / 69	PASS	PASS	0
LD36901381.las	LAS 1.4, PDRF 6	PASS	0	0	PASS	PASS	0 / 69	PASS	PASS	0
LD36901384.las	LAS 1.4, PDRF 6	PASS	0	0	PASS	PASS	0 / 69	PASS	PASS	0
LD36901387.las	LAS 1.4, PDRF 6	PASS	0	0	PASS	PASS	0 / 69	PASS	PASS	0
LD36901390.las	LAS 1.4, PDRF 6	PASS	0	0	PASS	PASS	0 / 69	PASS	PASS	0
LD36901393.las	LAS 1.4, PDRF 6	PASS	0	0	PASS	PASS	0 / 69	PASS	PASS	0
LD36901396.las	LAS 1.4, PDRF 6	PASS	0	0	PASS	PASS	0 / 69	PASS	PASS	0
LD36901399.las	LAS 1.4, PDRF 6	PASS	0	0	PASS	PASS	0 / 69	PASS	PASS	0
LD36901402.las	LAS 1.4, PDRF 6	PASS	0	0	PASS	PASS	0 / 69	PASS	PASS	0
LD36901405.las	LAS 1.4, PDRF 6	PASS	0	0	PASS	PASS	0 / 69	PASS	PASS	0
LD36901408.las	LAS 1.4, PDRF 6	PASS	0	0	PASS	PASS	0 / 69	PASS	PASS	0
LD36901411.las	LAS 1.4, PDRF 6	PASS	0	0	PASS	PASS	0 / 69	PASS	PASS	0
LD36901414.las	LAS 1.4, PDRF 6	PASS	0	0	PASS	PASS	0 / 69	PASS	PASS	0
LD36901417.las	LAS 1.4, PDRF 6	PASS	0	0	PASS	PASS	0 / 69	PASS	PASS	0
LD36901420.las	LAS 1.4, PDRF 6	PASS	0	0	PASS	PASS	0 / 69	PASS	PASS	0
LD36901423.las	LAS 1.4, PDRF 6	PASS	0	0	PASS	PASS	0 / 69	PASS	PASS	0
LD36901426.las	LAS 1.4, PDRF 6	PASS	0	0	PASS	PASS	0 / 69	PASS	PASS	0
LD36901429.las	LAS 1.4, PDRF 6	PASS	0	0	PASS	PASS	0 / 69	PASS	PASS	0
LD36901432.las	LAS 1.4, PDRF 6	PASS	0	0	PASS	PASS	0 / 69	PASS	PASS	0
LD36901435.las	LAS 1.4, PDRF 6	PASS	0	0	PASS	PASS	0 / 69	PASS	PASS	0
LD36901438.las	LAS 1.4, PDRF 6	PASS	0	0	PASS	PASS	0 / 69	PASS	PASS	0
LD36901441.las	LAS 1.4, PDRF 6	PASS	0	0	PASS	PASS	0 / 69	PASS	PASS	0
LD36901444.las	LAS 1.4, PDRF 6	PASS	0	0	PASS	PASS	0 / 69	PASS	PASS	0
LD36901447.las	LAS 1.4, PDRF 6	PASS	0	0	PASS	PASS	0 / 69	PASS	PASS	0
LD36901450.las	LAS 1.4, PDRF 6	PASS	0	0	PASS	PASS	0 / 69	PASS	PASS	0
LD36901453.las	LAS 1.4, PDRF 6	PASS	0	0	PASS	PASS	0 / 69	PASS	PASS	0
LD36901456.las	LAS 1.4, PDRF 6	PASS	0	0	PASS	PASS	0 / 69	PASS	PASS	0
LD36901459.las	LAS 1.4, PDRF 6	PASS	0	0	PASS	PASS	0 / 69	PASS	PASS	0
LD36901462.las	LAS 1.4, PDRF 6	PASS	0	0	PASS	PASS	0 / 69	PASS	PASS	0
LD36901465.las	LAS 1.4, PDRF 6	PASS	0	0	PASS	PASS	0 / 69	PASS	PASS	0

DPH-1.1 Report on ASPRS LAS File Format (Tiled Data) - Compliance - continued

File	LAS Version/PDRF	System ID	Legacy Point Count	Legacy Return Counts	File Source ID	Global Encoding	VLRs / EVLRs	WKT	Intensity	Point Count with Bad Return Info
LD36901468.las	LAS 1.4, PDRF 6	PASS	0	0	PASS	PASS	0 / 69	PASS	PASS	0
LD36901471.las	LAS 1.4, PDRF 6	PASS	0	0	PASS	PASS	0 / 69	PASS	PASS	0
LD36901474.las	LAS 1.4, PDRF 6	PASS	0	0	PASS	PASS	0 / 69	PASS	PASS	0
LD36901477.las	LAS 1.4, PDRF 6	PASS	0	0	PASS	PASS	0 / 69	PASS	PASS	0
LD36901480.las	LAS 1.4, PDRF 6	PASS	0	0	PASS	PASS	0 / 69	PASS	PASS	0
LD36901483.las	LAS 1.4, PDRF 6	PASS	0	0	PASS	PASS	0 / 69	PASS	PASS	0
LD36901486.las	LAS 1.4, PDRF 6	PASS	0	0	PASS	PASS	0 / 69	PASS	PASS	0
LD36901489.las	LAS 1.4, PDRF 6	PASS	0	0	PASS	PASS	0 / 69	PASS	PASS	0
LD36901492.las	LAS 1.4, PDRF 6	PASS	0	0	PASS	PASS	0 / 69	PASS	PASS	0
LD36901495.las	LAS 1.4, PDRF 6	PASS	0	0	PASS	PASS	0 / 69	PASS	PASS	0
LD36901498.las	LAS 1.4, PDRF 6	PASS	0	0	PASS	PASS	0 / 69	PASS	PASS	0
LD36901501.las	LAS 1.4, PDRF 6	PASS	0	0	PASS	PASS	0 / 69	PASS	PASS	0
LD36901504.las	LAS 1.4, PDRF 6	PASS	0	0	PASS	PASS	0 / 69	PASS	PASS	0
LD36901507.las	LAS 1.4, PDRF 6	PASS	0	0	PASS	PASS	0 / 69	PASS	PASS	0
LD36901510.las	LAS 1.4, PDRF 6	PASS	0	0	PASS	PASS	0 / 69	PASS	PASS	0
LD36901513.las	LAS 1.4, PDRF 6	PASS	0	0	PASS	PASS	0 / 69	PASS	PASS	0
LD36901516.las	LAS 1.4, PDRF 6	PASS	0	0	PASS	PASS	0 / 69	PASS	PASS	0
LD36901519.las	LAS 1.4, PDRF 6	PASS	0	0	PASS	PASS	0 / 69	PASS	PASS	0
LD36901522.las	LAS 1.4, PDRF 6	PASS	0	0	PASS	PASS	0 / 69	PASS	PASS	0
LD36901525.las	LAS 1.4, PDRF 6	PASS	0	0	PASS	PASS	0 / 278	PASS	PASS	0
LD36901528.las	LAS 1.4, PDRF 6	PASS	0	0	PASS	PASS	0 / 271	PASS	PASS	0
LD36901531.las	LAS 1.4, PDRF 6	PASS	0	0	PASS	PASS	0 / 69	PASS	PASS	0
LD36901534.las	LAS 1.4, PDRF 6	PASS	0	0	PASS	PASS	0 / 69	PASS	PASS	0
LD36901537.las	LAS 1.4, PDRF 6	PASS	0	0	PASS	PASS	0 / 69	PASS	PASS	0
LD36901540.las	LAS 1.4, PDRF 6	PASS	0	0	PASS	PASS	0 / 69	PASS	PASS	0
LD36901543.las	LAS 1.4, PDRF 6	PASS	0	0	PASS	PASS	0 / 69	PASS	PASS	0
LD36901546.las	LAS 1.4, PDRF 6	PASS	0	0	PASS	PASS	0 / 69	PASS	PASS	0
LD36901549.las	LAS 1.4, PDRF 6	PASS	0	0	PASS	PASS	0 / 69	PASS	PASS	0
LD36901552.las	LAS 1.4, PDRF 6	PASS	0	0	PASS	PASS	0 / 69	PASS	PASS	0
LD36901555.las	LAS 1.4, PDRF 6	PASS	0	0	PASS	PASS	0 / 69	PASS	PASS	0
LD36901558.las	LAS 1.4, PDRF 6	PASS	0	0	PASS	PASS	0 / 69	PASS	PASS	0
LD36901561.las	LAS 1.4, PDRF 6	PASS	0	0	PASS	PASS	0 / 69	PASS	PASS	0
LD36901564.las	LAS 1.4, PDRF 6	PASS	0	0	PASS	PASS	0 / 69	PASS	PASS	0
LD36901567.las	LAS 1.4, PDRF 6	PASS	0	0	PASS	PASS	0 / 69	PASS	PASS	0
LD36901570.las	LAS 1.4, PDRF 6	PASS	0	0	PASS	PASS	0 / 69	PASS	PASS	0
LD36901573.las	LAS 1.4, PDRF 6	PASS	0	0	PASS	PASS	0 / 69	PASS	PASS	0
LD36901576.las	LAS 1.4, PDRF 6	PASS	0	0	PASS	PASS	0 / 69	PASS	PASS	0
LD36901579.las	LAS 1.4, PDRF 6	PASS	0	0	PASS	PASS	0 / 69	PASS	PASS	0
LD36901582.las	LAS 1.4, PDRF 6	PASS	0	0	PASS	PASS	0 / 69	PASS	PASS	0
LD36901585.las	LAS 1.4, PDRF 6	PASS	0	0	PASS	PASS	0 / 69	PASS	PASS	0
LD36901588.las	LAS 1.4, PDRF 6	PASS	0	0	PASS	PASS	0 / 69	PASS	PASS	0
LD36901591.las	LAS 1.4, PDRF 6	PASS	0	0	PASS	PASS	0 / 69	PASS	PASS	0
LD36901594.las	LAS 1.4, PDRF 6	PASS	0	0	PASS	PASS	0 / 69	PASS	PASS	0
LD36901597.las	LAS 1.4, PDRF 6	PASS	0	0	PASS	PASS	0 / 69	PASS	PASS	0
LD36901600.las	LAS 1.4, PDRF 6	PASS	0	0	PASS	PASS	0 / 69	PASS	PASS	0
LD36901603.las	LAS 1.4, PDRF 6	PASS	0	0	PASS	PASS	0 / 69	PASS	PASS	0
LD36901606.las	LAS 1.4, PDRF 6	PASS	0	0	PASS	PASS	0 / 69	PASS	PASS	0
LD36901609.las	LAS 1.4, PDRF 6	PASS	0	0	PASS	PASS	0 / 69	PASS	PASS	0
LD36901612.las	LAS 1.4, PDRF 6	PASS	0	0	PASS	PASS	0 / 69	PASS	PASS	0

DPH-1.1 Report on ASPRS LAS File Format (Tiled Data) - Compliance - continued

File	LAS Version/PDRF	System ID	Legacy Point Count	Legacy Return Counts	File Source ID	Global Encoding	VLRs / EVLRs	WKT	Intensity	Point Count with Bad Return Info
LD36901615.las	LAS 1.4, PDRF 6	PASS	0	0	PASS	PASS	0 / 69	PASS	PASS	0
LD36931339.las	LAS 1.4, PDRF 6	PASS	0	0	PASS	PASS	0 / 9	PASS	PASS	0
LD36931342.las	LAS 1.4, PDRF 6	PASS	0	0	PASS	PASS	0 / 69	PASS	PASS	0
LD36931345.las	LAS 1.4, PDRF 6	PASS	0	0	PASS	PASS	0 / 69	PASS	PASS	0
LD36931348.las	LAS 1.4, PDRF 6	PASS	0	0	PASS	PASS	0 / 69	PASS	PASS	0
LD36931351.las	LAS 1.4, PDRF 6	PASS	0	0	PASS	PASS	0 / 69	PASS	PASS	0
LD36931354.las	LAS 1.4, PDRF 6	PASS	0	0	PASS	PASS	0 / 69	PASS	PASS	0
LD36931357.las	LAS 1.4, PDRF 6	PASS	0	0	PASS	PASS	0 / 69	PASS	PASS	0
LD36931360.las	LAS 1.4, PDRF 6	PASS	0	0	PASS	PASS	0 / 69	PASS	PASS	0
LD36931363.las	LAS 1.4, PDRF 6	PASS	0	0	PASS	PASS	0 / 69	PASS	PASS	0
LD36931366.las	LAS 1.4, PDRF 6	PASS	0	0	PASS	PASS	0 / 69	PASS	PASS	0
LD36931369.las	LAS 1.4, PDRF 6	PASS	0	0	PASS	PASS	0 / 69	PASS	PASS	0
LD36931372.las	LAS 1.4, PDRF 6	PASS	0	0	PASS	PASS	0 / 69	PASS	PASS	0
LD36931375.las	LAS 1.4, PDRF 6	PASS	0	0	PASS	PASS	0 / 69	PASS	PASS	0
LD36931378.las	LAS 1.4, PDRF 6	PASS	0	0	PASS	PASS	0 / 69	PASS	PASS	0
LD36931381.las	LAS 1.4, PDRF 6	PASS	0	0	PASS	PASS	0 / 69	PASS	PASS	0
LD36931384.las	LAS 1.4, PDRF 6	PASS	0	0	PASS	PASS	0 / 69	PASS	PASS	0
LD36931387.las	LAS 1.4, PDRF 6	PASS	0	0	PASS	PASS	0 / 69	PASS	PASS	0
LD36931390.las	LAS 1.4, PDRF 6	PASS	0	0	PASS	PASS	0 / 69	PASS	PASS	0
LD36931393.las	LAS 1.4, PDRF 6	PASS	0	0	PASS	PASS	0 / 69	PASS	PASS	0
LD36931396.las	LAS 1.4, PDRF 6	PASS	0	0	PASS	PASS	0 / 69	PASS	PASS	0
LD36931399.las	LAS 1.4, PDRF 6	PASS	0	0	PASS	PASS	0 / 69	PASS	PASS	0
LD36931402.las	LAS 1.4, PDRF 6	PASS	0	0	PASS	PASS	0 / 69	PASS	PASS	0
LD36931405.las	LAS 1.4, PDRF 6	PASS	0	0	PASS	PASS	0 / 69	PASS	PASS	0
LD36931408.las	LAS 1.4, PDRF 6	PASS	0	0	PASS	PASS	0 / 69	PASS	PASS	0
LD36931411.las	LAS 1.4, PDRF 6	PASS	0	0	PASS	PASS	0 / 69	PASS	PASS	0
LD36931414.las	LAS 1.4, PDRF 6	PASS	0	0	PASS	PASS	0 / 69	PASS	PASS	0
LD36931417.las	LAS 1.4, PDRF 6	PASS	0	0	PASS	PASS	0 / 69	PASS	PASS	0
LD36931420.las	LAS 1.4, PDRF 6	PASS	0	0	PASS	PASS	0 / 69	PASS	PASS	0
LD36931423.las	LAS 1.4, PDRF 6	PASS	0	0	PASS	PASS	0 / 69	PASS	PASS	0
LD36931426.las	LAS 1.4, PDRF 6	PASS	0	0	PASS	PASS	0 / 69	PASS	PASS	0
LD36931429.las	LAS 1.4, PDRF 6	PASS	0	0	PASS	PASS	0 / 69	PASS	PASS	0
LD36931432.las	LAS 1.4, PDRF 6	PASS	0	0	PASS	PASS	0 / 69	PASS	PASS	0
LD36931435.las	LAS 1.4, PDRF 6	PASS	0	0	PASS	PASS	0 / 69	PASS	PASS	0
LD36931438.las	LAS 1.4, PDRF 6	PASS	0	0	PASS	PASS	0 / 69	PASS	PASS	0
LD36931441.las	LAS 1.4, PDRF 6	PASS	0	0	PASS	PASS	0 / 69	PASS	PASS	0
LD36931444.las	LAS 1.4, PDRF 6	PASS	0	0	PASS	PASS	0 / 69	PASS	PASS	0
LD36931447.las	LAS 1.4, PDRF 6	PASS	0	0	PASS	PASS	0 / 69	PASS	PASS	0
LD36931450.las	LAS 1.4, PDRF 6	PASS	0	0	PASS	PASS	0 / 69	PASS	PASS	0
LD36931453.las	LAS 1.4, PDRF 6	PASS	0	0	PASS	PASS	0 / 69	PASS	PASS	0
LD36931456.las	LAS 1.4, PDRF 6	PASS	0	0	PASS	PASS	0 / 69	PASS	PASS	0
LD36931459.las	LAS 1.4, PDRF 6	PASS	0	0	PASS	PASS	0 / 69	PASS	PASS	0
LD36931462.las	LAS 1.4, PDRF 6	PASS	0	0	PASS	PASS	0 / 69	PASS	PASS	0
LD36931465.las	LAS 1.4, PDRF 6	PASS	0	0	PASS	PASS	0 / 69	PASS	PASS	0
LD36931468.las	LAS 1.4, PDRF 6	PASS	0	0	PASS	PASS	0 / 69	PASS	PASS	0
LD36931471.las	LAS 1.4, PDRF 6	PASS	0	0	PASS	PASS	0 / 277	PASS	PASS	0
LD36931474.las	LAS 1.4, PDRF 6	PASS	0	0	PASS	PASS	0 / 69	PASS	PASS	0
LD36931477.las	LAS 1.4, PDRF 6	PASS	0	0	PASS	PASS	0 / 69	PASS	PASS	0
LD36931480.las	LAS 1.4, PDRF 6	PASS	0	0	PASS	PASS	0 / 69	PASS	PASS	0

DPH-1.1 Report on ASPRS LAS File Format (Tiled Data) - Compliance - continued

File	LAS Version/PDRF	System ID	Legacy Point Count	Legacy Return Counts	File Source ID	Global Encoding	VLRs / EVLRs	WKT	Intensity	Point Count with Bad Return Info
LD36931483.las	LAS 1.4, PDRF 6	PASS	0	0	PASS	PASS	0 / 69	PASS	PASS	0
LD36931486.las	LAS 1.4, PDRF 6	PASS	0	0	PASS	PASS	0 / 69	PASS	PASS	0
LD36931489.las	LAS 1.4, PDRF 6	PASS	0	0	PASS	PASS	0 / 69	PASS	PASS	0
LD36931492.las	LAS 1.4, PDRF 6	PASS	0	0	PASS	PASS	0 / 69	PASS	PASS	0
LD36931495.las	LAS 1.4, PDRF 6	PASS	0	0	PASS	PASS	0 / 69	PASS	PASS	0
LD36931498.las	LAS 1.4, PDRF 6	PASS	0	0	PASS	PASS	0 / 69	PASS	PASS	0
LD36931501.las	LAS 1.4, PDRF 6	PASS	0	0	PASS	PASS	0 / 69	PASS	PASS	0
LD36931504.las	LAS 1.4, PDRF 6	PASS	0	0	PASS	PASS	0 / 69	PASS	PASS	0
LD36931507.las	LAS 1.4, PDRF 6	PASS	0	0	PASS	PASS	0 / 69	PASS	PASS	0
LD36931510.las	LAS 1.4, PDRF 6	PASS	0	0	PASS	PASS	0 / 69	PASS	PASS	0
LD36931513.las	LAS 1.4, PDRF 6	PASS	0	0	PASS	PASS	0 / 69	PASS	PASS	0
LD36931516.las	LAS 1.4, PDRF 6	PASS	0	0	PASS	PASS	0 / 69	PASS	PASS	0
LD36931519.las	LAS 1.4, PDRF 6	PASS	0	0	PASS	PASS	0 / 69	PASS	PASS	0
LD36931522.las	LAS 1.4, PDRF 6	PASS	0	0	PASS	PASS	0 / 69	PASS	PASS	0
LD36931525.las	LAS 1.4, PDRF 6	PASS	0	0	PASS	PASS	0 / 69	PASS	PASS	0
LD36931528.las	LAS 1.4, PDRF 6	PASS	0	0	PASS	PASS	0 / 261	PASS	PASS	0
LD36931531.las	LAS 1.4, PDRF 6	PASS	0	0	PASS	PASS	0 / 69	PASS	PASS	0
LD36931534.las	LAS 1.4, PDRF 6	PASS	0	0	PASS	PASS	0 / 69	PASS	PASS	0
LD36931537.las	LAS 1.4, PDRF 6	PASS	0	0	PASS	PASS	0 / 69	PASS	PASS	0
LD36931540.las	LAS 1.4, PDRF 6	PASS	0	0	PASS	PASS	0 / 69	PASS	PASS	0
LD36931543.las	LAS 1.4, PDRF 6	PASS	0	0	PASS	PASS	0 / 69	PASS	PASS	0
LD36931546.las	LAS 1.4, PDRF 6	PASS	0	0	PASS	PASS	0 / 69	PASS	PASS	0
LD36931549.las	LAS 1.4, PDRF 6	PASS	0	0	PASS	PASS	0 / 69	PASS	PASS	0
LD36931552.las	LAS 1.4, PDRF 6	PASS	0	0	PASS	PASS	0 / 69	PASS	PASS	0
LD36931555.las	LAS 1.4, PDRF 6	PASS	0	0	PASS	PASS	0 / 69	PASS	PASS	0
LD36931558.las	LAS 1.4, PDRF 6	PASS	0	0	PASS	PASS	0 / 69	PASS	PASS	0
LD36931561.las	LAS 1.4, PDRF 6	PASS	0	0	PASS	PASS	0 / 69	PASS	PASS	0
LD36931564.las	LAS 1.4, PDRF 6	PASS	0	0	PASS	PASS	0 / 69	PASS	PASS	0
LD36931567.las	LAS 1.4, PDRF 6	PASS	0	0	PASS	PASS	0 / 69	PASS	PASS	0
LD36931570.las	LAS 1.4, PDRF 6	PASS	0	0	PASS	PASS	0 / 69	PASS	PASS	0
LD36931573.las	LAS 1.4, PDRF 6	PASS	0	0	PASS	PASS	0 / 69	PASS	PASS	0
LD36931576.las	LAS 1.4, PDRF 6	PASS	0	0	PASS	PASS	0 / 69	PASS	PASS	0
LD36931579.las	LAS 1.4, PDRF 6	PASS	0	0	PASS	PASS	0 / 69	PASS	PASS	0
LD36931582.las	LAS 1.4, PDRF 6	PASS	0	0	PASS	PASS	0 / 69	PASS	PASS	0
LD36931585.las	LAS 1.4, PDRF 6	PASS	0	0	PASS	PASS	0 / 69	PASS	PASS	0
LD36931588.las	LAS 1.4, PDRF 6	PASS	0	0	PASS	PASS	0 / 69	PASS	PASS	0
LD36931591.las	LAS 1.4, PDRF 6	PASS	0	0	PASS	PASS	0 / 69	PASS	PASS	0
LD36931594.las	LAS 1.4, PDRF 6	PASS	0	0	PASS	PASS	0 / 69	PASS	PASS	0
LD36931597.las	LAS 1.4, PDRF 6	PASS	0	0	PASS	PASS	0 / 69	PASS	PASS	0
LD36931600.las	LAS 1.4, PDRF 6	PASS	0	0	PASS	PASS	0 / 69	PASS	PASS	0
LD36931603.las	LAS 1.4, PDRF 6	PASS	0	0	PASS	PASS	0 / 69	PASS	PASS	0
LD36931606.las	LAS 1.4, PDRF 6	PASS	0	0	PASS	PASS	0 / 69	PASS	PASS	0
LD36931609.las	LAS 1.4, PDRF 6	PASS	0	0	PASS	PASS	0 / 69	PASS	PASS	0
LD36931612.las	LAS 1.4, PDRF 6	PASS	0	0	PASS	PASS	0 / 69	PASS	PASS	0
LD36931615.las	LAS 1.4, PDRF 6	PASS	0	0	PASS	PASS	0 / 69	PASS	PASS	0
LD36961339.las	LAS 1.4, PDRF 6	PASS	0	0	PASS	PASS	0 / 21	PASS	PASS	0
LD36961342.las	LAS 1.4, PDRF 6	PASS	0	0	PASS	PASS	0 / 69	PASS	PASS	0
LD36961345.las	LAS 1.4, PDRF 6	PASS	0	0	PASS	PASS	0 / 69	PASS	PASS	0
LD36961348.las	LAS 1.4, PDRF 6	PASS	0	0	PASS	PASS	0 / 69	PASS	PASS	0

DPH-1.1 Report on ASPRS LAS File Format (Tiled Data) - Compliance - continued

File	LAS Version/PDRF	System ID	Legacy Point Count	Legacy Return Counts	File Source ID	Global Encoding	VLRs / EVLRs	WKT	Intensity	Point Count with Bad Return Info
LD36961351.las	LAS 1.4, PDRF 6	PASS	0	0	PASS	PASS	0 / 69	PASS	PASS	0
LD36961354.las	LAS 1.4, PDRF 6	PASS	0	0	PASS	PASS	0 / 69	PASS	PASS	0
LD36961357.las	LAS 1.4, PDRF 6	PASS	0	0	PASS	PASS	0 / 69	PASS	PASS	0
LD36961360.las	LAS 1.4, PDRF 6	PASS	0	0	PASS	PASS	0 / 69	PASS	PASS	0
LD36961363.las	LAS 1.4, PDRF 6	PASS	0	0	PASS	PASS	0 / 69	PASS	PASS	0
LD36961366.las	LAS 1.4, PDRF 6	PASS	0	0	PASS	PASS	0 / 69	PASS	PASS	0
LD36961369.las	LAS 1.4, PDRF 6	PASS	0	0	PASS	PASS	0 / 69	PASS	PASS	0
LD36961372.las	LAS 1.4, PDRF 6	PASS	0	0	PASS	PASS	0 / 69	PASS	PASS	0
LD36961375.las	LAS 1.4, PDRF 6	PASS	0	0	PASS	PASS	0 / 69	PASS	PASS	0
LD36961378.las	LAS 1.4, PDRF 6	PASS	0	0	PASS	PASS	0 / 69	PASS	PASS	0
LD36961381.las	LAS 1.4, PDRF 6	PASS	0	0	PASS	PASS	0 / 69	PASS	PASS	0
LD36961384.las	LAS 1.4, PDRF 6	PASS	0	0	PASS	PASS	0 / 69	PASS	PASS	0
LD36961387.las	LAS 1.4, PDRF 6	PASS	0	0	PASS	PASS	0 / 69	PASS	PASS	0
LD36961390.las	LAS 1.4, PDRF 6	PASS	0	0	PASS	PASS	0 / 69	PASS	PASS	0
LD36961393.las	LAS 1.4, PDRF 6	PASS	0	0	PASS	PASS	0 / 69	PASS	PASS	0
LD36961396.las	LAS 1.4, PDRF 6	PASS	0	0	PASS	PASS	0 / 69	PASS	PASS	0
LD36961399.las	LAS 1.4, PDRF 6	PASS	0	0	PASS	PASS	0 / 69	PASS	PASS	0
LD36961402.las	LAS 1.4, PDRF 6	PASS	0	0	PASS	PASS	0 / 69	PASS	PASS	0
LD36961405.las	LAS 1.4, PDRF 6	PASS	0	0	PASS	PASS	0 / 69	PASS	PASS	0
LD36961408.las	LAS 1.4, PDRF 6	PASS	0	0	PASS	PASS	0 / 69	PASS	PASS	0
LD36961411.las	LAS 1.4, PDRF 6	PASS	0	0	PASS	PASS	0 / 69	PASS	PASS	0
LD36961414.las	LAS 1.4, PDRF 6	PASS	0	0	PASS	PASS	0 / 69	PASS	PASS	0
LD36961417.las	LAS 1.4, PDRF 6	PASS	0	0	PASS	PASS	0 / 69	PASS	PASS	0
LD36961420.las	LAS 1.4, PDRF 6	PASS	0	0	PASS	PASS	0 / 69	PASS	PASS	0
LD36961423.las	LAS 1.4, PDRF 6	PASS	0	0	PASS	PASS	0 / 69	PASS	PASS	0
LD36961426.las	LAS 1.4, PDRF 6	PASS	0	0	PASS	PASS	0 / 69	PASS	PASS	0
LD36961429.las	LAS 1.4, PDRF 6	PASS	0	0	PASS	PASS	0 / 69	PASS	PASS	0
LD36961432.las	LAS 1.4, PDRF 6	PASS	0	0	PASS	PASS	0 / 69	PASS	PASS	0
LD36961435.las	LAS 1.4, PDRF 6	PASS	0	0	PASS	PASS	0 / 69	PASS	PASS	0
LD36961438.las	LAS 1.4, PDRF 6	PASS	0	0	PASS	PASS	0 / 69	PASS	PASS	0
LD36961441.las	LAS 1.4, PDRF 6	PASS	0	0	PASS	PASS	0 / 69	PASS	PASS	0
LD36961444.las	LAS 1.4, PDRF 6	PASS	0	0	PASS	PASS	0 / 69	PASS	PASS	0
LD36961447.las	LAS 1.4, PDRF 6	PASS	0	0	PASS	PASS	0 / 69	PASS	PASS	0
LD36961450.las	LAS 1.4, PDRF 6	PASS	0	0	PASS	PASS	0 / 69	PASS	PASS	0
LD36961453.las	LAS 1.4, PDRF 6	PASS	0	0	PASS	PASS	0 / 69	PASS	PASS	0
LD36961456.las	LAS 1.4, PDRF 6	PASS	0	0	PASS	PASS	0 / 69	PASS	PASS	0
LD36961459.las	LAS 1.4, PDRF 6	PASS	0	0	PASS	PASS	0 / 69	PASS	PASS	0
LD36961462.las	LAS 1.4, PDRF 6	PASS	0	0	PASS	PASS	0 / 69	PASS	PASS	0
LD36961465.las	LAS 1.4, PDRF 6	PASS	0	0	PASS	PASS	0 / 69	PASS	PASS	0
LD36961468.las	LAS 1.4, PDRF 6	PASS	0	0	PASS	PASS	0 / 69	PASS	PASS	0
LD36961471.las	LAS 1.4, PDRF 6	PASS	0	0	PASS	PASS	0 / 69	PASS	PASS	0
LD36961474.las	LAS 1.4, PDRF 6	PASS	0	0	PASS	PASS	0 / 69	PASS	PASS	0
LD36961477.las	LAS 1.4, PDRF 6	PASS	0	0	PASS	PASS	0 / 69	PASS	PASS	0
LD36961480.las	LAS 1.4, PDRF 6	PASS	0	0	PASS	PASS	0 / 69	PASS	PASS	0
LD36961483.las	LAS 1.4, PDRF 6	PASS	0	0	PASS	PASS	0 / 69	PASS	PASS	0
LD36961486.las	LAS 1.4, PDRF 6	PASS	0	0	PASS	PASS	0 / 69	PASS	PASS	0
LD36961489.las	LAS 1.4, PDRF 6	PASS	0	0	PASS	PASS	0 / 69	PASS	PASS	0
LD36961492.las	LAS 1.4, PDRF 6	PASS	0	0	PASS	PASS	0 / 69	PASS	PASS	0
LD36961495.las	LAS 1.4, PDRF 6	PASS	0	0	PASS	PASS	0 / 69	PASS	PASS	0

DPH-1.1 Report on ASPRS LAS File Format (Tiled Data) - Compliance - continued

File	LAS Version/PDRF	System ID	Legacy Point Count	Legacy Return Counts	File Source ID	Global Encoding	VLRs / EVLRs	WKT	Intensity	Point Count with Bad Return Info
LD36961498.las	LAS 1.4, PDRF 6	PASS	0	0	PASS	PASS	0 / 69	PASS	PASS	0
LD36961501.las	LAS 1.4, PDRF 6	PASS	0	0	PASS	PASS	0 / 69	PASS	PASS	0
LD36961504.las	LAS 1.4, PDRF 6	PASS	0	0	PASS	PASS	0 / 69	PASS	PASS	0
LD36961507.las	LAS 1.4, PDRF 6	PASS	0	0	PASS	PASS	0 / 69	PASS	PASS	0
LD36961510.las	LAS 1.4, PDRF 6	PASS	0	0	PASS	PASS	0 / 69	PASS	PASS	0
LD36961513.las	LAS 1.4, PDRF 6	PASS	0	0	PASS	PASS	0 / 69	PASS	PASS	0
LD36961516.las	LAS 1.4, PDRF 6	PASS	0	0	PASS	PASS	0 / 69	PASS	PASS	0
LD36961519.las	LAS 1.4, PDRF 6	PASS	0	0	PASS	PASS	0 / 69	PASS	PASS	0
LD36961522.las	LAS 1.4, PDRF 6	PASS	0	0	PASS	PASS	0 / 69	PASS	PASS	0
LD36961525.las	LAS 1.4, PDRF 6	PASS	0	0	PASS	PASS	0 / 69	PASS	PASS	0
LD36961528.las	LAS 1.4, PDRF 6	PASS	0	0	PASS	PASS	0 / 69	PASS	PASS	0
LD36961531.las	LAS 1.4, PDRF 6	PASS	0	0	PASS	PASS	0 / 69	PASS	PASS	0
LD36961534.las	LAS 1.4, PDRF 6	PASS	0	0	PASS	PASS	0 / 69	PASS	PASS	0
LD36961537.las	LAS 1.4, PDRF 6	PASS	0	0	PASS	PASS	0 / 69	PASS	PASS	0
LD36961540.las	LAS 1.4, PDRF 6	PASS	0	0	PASS	PASS	0 / 69	PASS	PASS	0
LD36961543.las	LAS 1.4, PDRF 6	PASS	0	0	PASS	PASS	0 / 69	PASS	PASS	0
LD36961546.las	LAS 1.4, PDRF 6	PASS	0	0	PASS	PASS	0 / 261	PASS	PASS	0
LD36961549.las	LAS 1.4, PDRF 6	PASS	0	0	PASS	PASS	0 / 271	PASS	PASS	0
LD36961552.las	LAS 1.4, PDRF 6	PASS	0	0	PASS	PASS	0 / 69	PASS	PASS	0
LD36961555.las	LAS 1.4, PDRF 6	PASS	0	0	PASS	PASS	0 / 69	PASS	PASS	0
LD36961558.las	LAS 1.4, PDRF 6	PASS	0	0	PASS	PASS	0 / 69	PASS	PASS	0
LD36961561.las	LAS 1.4, PDRF 6	PASS	0	0	PASS	PASS	0 / 69	PASS	PASS	0
LD36961564.las	LAS 1.4, PDRF 6	PASS	0	0	PASS	PASS	0 / 69	PASS	PASS	0
LD36961567.las	LAS 1.4, PDRF 6	PASS	0	0	PASS	PASS	0 / 69	PASS	PASS	0
LD36961570.las	LAS 1.4, PDRF 6	PASS	0	0	PASS	PASS	0 / 69	PASS	PASS	0
LD36961573.las	LAS 1.4, PDRF 6	PASS	0	0	PASS	PASS	0 / 69	PASS	PASS	0
LD36961576.las	LAS 1.4, PDRF 6	PASS	0	0	PASS	PASS	0 / 69	PASS	PASS	0
LD36961579.las	LAS 1.4, PDRF 6	PASS	0	0	PASS	PASS	0 / 69	PASS	PASS	0
LD36961582.las	LAS 1.4, PDRF 6	PASS	0	0	PASS	PASS	0 / 69	PASS	PASS	0
LD36961585.las	LAS 1.4, PDRF 6	PASS	0	0	PASS	PASS	0 / 69	PASS	PASS	0
LD36961588.las	LAS 1.4, PDRF 6	PASS	0	0	PASS	PASS	0 / 69	PASS	PASS	0
LD36961591.las	LAS 1.4, PDRF 6	PASS	0	0	PASS	PASS	0 / 69	PASS	PASS	0
LD36961594.las	LAS 1.4, PDRF 6	PASS	0	0	PASS	PASS	0 / 69	PASS	PASS	0
LD36961597.las	LAS 1.4, PDRF 6	PASS	0	0	PASS	PASS	0 / 69	PASS	PASS	0
LD36961600.las	LAS 1.4, PDRF 6	PASS	0	0	PASS	PASS	0 / 69	PASS	PASS	0
LD36961603.las	LAS 1.4, PDRF 6	PASS	0	0	PASS	PASS	0 / 69	PASS	PASS	0
LD36961606.las	LAS 1.4, PDRF 6	PASS	0	0	PASS	PASS	0 / 69	PASS	PASS	0
LD36961609.las	LAS 1.4, PDRF 6	PASS	0	0	PASS	PASS	0 / 69	PASS	PASS	0
LD36961612.las	LAS 1.4, PDRF 6	PASS	0	0	PASS	PASS	0 / 69	PASS	PASS	0
LD36961615.las	LAS 1.4, PDRF 6	PASS	0	0	PASS	PASS	0 / 69	PASS	PASS	0
LD36991339.las	LAS 1.4, PDRF 6	PASS	0	0	PASS	PASS	0 / 9	PASS	PASS	0
LD36991342.las	LAS 1.4, PDRF 6	PASS	0	0	PASS	PASS	0 / 69	PASS	PASS	0
LD36991345.las	LAS 1.4, PDRF 6	PASS	0	0	PASS	PASS	0 / 69	PASS	PASS	0
LD36991348.las	LAS 1.4, PDRF 6	PASS	0	0	PASS	PASS	0 / 69	PASS	PASS	0
LD36991351.las	LAS 1.4, PDRF 6	PASS	0	0	PASS	PASS	0 / 69	PASS	PASS	0
LD36991354.las	LAS 1.4, PDRF 6	PASS	0	0	PASS	PASS	0 / 69	PASS	PASS	0
LD36991357.las	LAS 1.4, PDRF 6	PASS	0	0	PASS	PASS	0 / 69	PASS	PASS	0
LD36991360.las	LAS 1.4, PDRF 6	PASS	0	0	PASS	PASS	0 / 69	PASS	PASS	0
LD36991363.las	LAS 1.4, PDRF 6	PASS	0	0	PASS	PASS	0 / 69	PASS	PASS	0

DPH-1.1 Report on ASPRS LAS File Format (Tiled Data) - Compliance - continued

File	LAS Version/PDRF	System ID	Legacy Point Count	Legacy Return Counts	File Source ID	Global Encoding	VLRs / EVLRs	WKT	Intensity	Point Count with Bad Return Info
LD36991366.las	LAS 1.4, PDRF 6	PASS	0	0	PASS	PASS	0 / 69	PASS	PASS	0
LD36991369.las	LAS 1.4, PDRF 6	PASS	0	0	PASS	PASS	0 / 69	PASS	PASS	0
LD36991372.las	LAS 1.4, PDRF 6	PASS	0	0	PASS	PASS	0 / 69	PASS	PASS	0
LD36991375.las	LAS 1.4, PDRF 6	PASS	0	0	PASS	PASS	0 / 69	PASS	PASS	0
LD36991378.las	LAS 1.4, PDRF 6	PASS	0	0	PASS	PASS	0 / 69	PASS	PASS	0
LD36991381.las	LAS 1.4, PDRF 6	PASS	0	0	PASS	PASS	0 / 69	PASS	PASS	0
LD36991384.las	LAS 1.4, PDRF 6	PASS	0	0	PASS	PASS	0 / 69	PASS	PASS	0
LD36991387.las	LAS 1.4, PDRF 6	PASS	0	0	PASS	PASS	0 / 69	PASS	PASS	0
LD36991390.las	LAS 1.4, PDRF 6	PASS	0	0	PASS	PASS	0 / 69	PASS	PASS	0
LD36991393.las	LAS 1.4, PDRF 6	PASS	0	0	PASS	PASS	0 / 69	PASS	PASS	0
LD36991396.las	LAS 1.4, PDRF 6	PASS	0	0	PASS	PASS	0 / 69	PASS	PASS	0
LD36991399.las	LAS 1.4, PDRF 6	PASS	0	0	PASS	PASS	0 / 69	PASS	PASS	0
LD36991402.las	LAS 1.4, PDRF 6	PASS	0	0	PASS	PASS	0 / 69	PASS	PASS	0
LD36991405.las	LAS 1.4, PDRF 6	PASS	0	0	PASS	PASS	0 / 69	PASS	PASS	0
LD36991408.las	LAS 1.4, PDRF 6	PASS	0	0	PASS	PASS	0 / 69	PASS	PASS	0
LD36991411.las	LAS 1.4, PDRF 6	PASS	0	0	PASS	PASS	0 / 69	PASS	PASS	0
LD36991414.las	LAS 1.4, PDRF 6	PASS	0	0	PASS	PASS	0 / 69	PASS	PASS	0
LD36991417.las	LAS 1.4, PDRF 6	PASS	0	0	PASS	PASS	0 / 69	PASS	PASS	0
LD36991420.las	LAS 1.4, PDRF 6	PASS	0	0	PASS	PASS	0 / 69	PASS	PASS	0
LD36991423.las	LAS 1.4, PDRF 6	PASS	0	0	PASS	PASS	0 / 69	PASS	PASS	0
LD36991426.las	LAS 1.4, PDRF 6	PASS	0	0	PASS	PASS	0 / 69	PASS	PASS	0
LD36991429.las	LAS 1.4, PDRF 6	PASS	0	0	PASS	PASS	0 / 69	PASS	PASS	0
LD36991432.las	LAS 1.4, PDRF 6	PASS	0	0	PASS	PASS	0 / 69	PASS	PASS	0
LD36991435.las	LAS 1.4, PDRF 6	PASS	0	0	PASS	PASS	0 / 69	PASS	PASS	0
LD36991438.las	LAS 1.4, PDRF 6	PASS	0	0	PASS	PASS	0 / 69	PASS	PASS	0
LD36991441.las	LAS 1.4, PDRF 6	PASS	0	0	PASS	PASS	0 / 69	PASS	PASS	0
LD36991444.las	LAS 1.4, PDRF 6	PASS	0	0	PASS	PASS	0 / 69	PASS	PASS	0
LD36991447.las	LAS 1.4, PDRF 6	PASS	0	0	PASS	PASS	0 / 69	PASS	PASS	0
LD36991450.las	LAS 1.4, PDRF 6	PASS	0	0	PASS	PASS	0 / 69	PASS	PASS	0
LD36991453.las	LAS 1.4, PDRF 6	PASS	0	0	PASS	PASS	0 / 69	PASS	PASS	0
LD36991456.las	LAS 1.4, PDRF 6	PASS	0	0	PASS	PASS	0 / 69	PASS	PASS	0
LD36991459.las	LAS 1.4, PDRF 6	PASS	0	0	PASS	PASS	0 / 69	PASS	PASS	0
LD36991462.las	LAS 1.4, PDRF 6	PASS	0	0	PASS	PASS	0 / 69	PASS	PASS	0
LD36991465.las	LAS 1.4, PDRF 6	PASS	0	0	PASS	PASS	0 / 69	PASS	PASS	0
LD36991468.las	LAS 1.4, PDRF 6	PASS	0	0	PASS	PASS	0 / 69	PASS	PASS	0
LD36991471.las	LAS 1.4, PDRF 6	PASS	0	0	PASS	PASS	0 / 69	PASS	PASS	0
LD36991474.las	LAS 1.4, PDRF 6	PASS	0	0	PASS	PASS	0 / 69	PASS	PASS	0
LD36991477.las	LAS 1.4, PDRF 6	PASS	0	0	PASS	PASS	0 / 69	PASS	PASS	0
LD36991480.las	LAS 1.4, PDRF 6	PASS	0	0	PASS	PASS	0 / 69	PASS	PASS	0
LD36991483.las	LAS 1.4, PDRF 6	PASS	0	0	PASS	PASS	0 / 69	PASS	PASS	0
LD36991486.las	LAS 1.4, PDRF 6	PASS	0	0	PASS	PASS	0 / 69	PASS	PASS	0
LD36991489.las	LAS 1.4, PDRF 6	PASS	0	0	PASS	PASS	0 / 69	PASS	PASS	0
LD36991492.las	LAS 1.4, PDRF 6	PASS	0	0	PASS	PASS	0 / 69	PASS	PASS	0
LD36991495.las	LAS 1.4, PDRF 6	PASS	0	0	PASS	PASS	0 / 69	PASS	PASS	0
LD36991498.las	LAS 1.4, PDRF 6	PASS	0	0	PASS	PASS	0 / 69	PASS	PASS	0
LD36991501.las	LAS 1.4, PDRF 6	PASS	0	0	PASS	PASS	0 / 69	PASS	PASS	0
LD36991504.las	LAS 1.4, PDRF 6	PASS	0	0	PASS	PASS	0 / 69	PASS	PASS	0
LD36991507.las	LAS 1.4, PDRF 6	PASS	0	0	PASS	PASS	0 / 69	PASS	PASS	0
LD36991510.las	LAS 1.4, PDRF 6	PASS	0	0	PASS	PASS	0 / 69	PASS	PASS	0

DPH-1.1 Report on ASPRS LAS File Format (Tiled Data) - Compliance - continued

File	LAS Version/PDRF	System ID	Legacy Point Count	Legacy Return Counts	File Source ID	Global Encoding	VLRs / EVLRs	WKT	Intensity	Point Count with Bad Return Info
LD36991513.las	LAS 1.4, PDRF 6	PASS	0	0	PASS	PASS	0 / 69	PASS	PASS	0
LD36991516.las	LAS 1.4, PDRF 6	PASS	0	0	PASS	PASS	0 / 69	PASS	PASS	0
LD36991519.las	LAS 1.4, PDRF 6	PASS	0	0	PASS	PASS	0 / 69	PASS	PASS	0
LD36991522.las	LAS 1.4, PDRF 6	PASS	0	0	PASS	PASS	0 / 69	PASS	PASS	0
LD36991525.las	LAS 1.4, PDRF 6	PASS	0	0	PASS	PASS	0 / 69	PASS	PASS	0
LD36991528.las	LAS 1.4, PDRF 6	PASS	0	0	PASS	PASS	0 / 69	PASS	PASS	0
LD36991531.las	LAS 1.4, PDRF 6	PASS	0	0	PASS	PASS	0 / 69	PASS	PASS	0
LD36991534.las	LAS 1.4, PDRF 6	PASS	0	0	PASS	PASS	0 / 69	PASS	PASS	0
LD36991537.las	LAS 1.4, PDRF 6	PASS	0	0	PASS	PASS	0 / 69	PASS	PASS	0
LD36991540.las	LAS 1.4, PDRF 6	PASS	0	0	PASS	PASS	0 / 69	PASS	PASS	0
LD36991543.las	LAS 1.4, PDRF 6	PASS	0	0	PASS	PASS	0 / 69	PASS	PASS	0
LD36991546.las	LAS 1.4, PDRF 6	PASS	0	0	PASS	PASS	0 / 69	PASS	PASS	0
LD36991549.las	LAS 1.4, PDRF 6	PASS	0	0	PASS	PASS	0 / 69	PASS	PASS	0
LD36991552.las	LAS 1.4, PDRF 6	PASS	0	0	PASS	PASS	0 / 69	PASS	PASS	0
LD36991555.las	LAS 1.4, PDRF 6	PASS	0	0	PASS	PASS	0 / 69	PASS	PASS	0
LD36991558.las	LAS 1.4, PDRF 6	PASS	0	0	PASS	PASS	0 / 69	PASS	PASS	0
LD36991561.las	LAS 1.4, PDRF 6	PASS	0	0	PASS	PASS	0 / 69	PASS	PASS	0
LD36991564.las	LAS 1.4, PDRF 6	PASS	0	0	PASS	PASS	0 / 261	PASS	PASS	0
LD36991567.las	LAS 1.4, PDRF 6	PASS	0	0	PASS	PASS	0 / 274	PASS	PASS	0
LD36991570.las	LAS 1.4, PDRF 6	PASS	0	0	PASS	PASS	0 / 69	PASS	PASS	0
LD36991573.las	LAS 1.4, PDRF 6	PASS	0	0	PASS	PASS	0 / 69	PASS	PASS	0
LD36991576.las	LAS 1.4, PDRF 6	PASS	0	0	PASS	PASS	0 / 69	PASS	PASS	0
LD36991579.las	LAS 1.4, PDRF 6	PASS	0	0	PASS	PASS	0 / 69	PASS	PASS	0
LD36991582.las	LAS 1.4, PDRF 6	PASS	0	0	PASS	PASS	0 / 69	PASS	PASS	0
LD36991585.las	LAS 1.4, PDRF 6	PASS	0	0	PASS	PASS	0 / 69	PASS	PASS	0
LD36991588.las	LAS 1.4, PDRF 6	PASS	0	0	PASS	PASS	0 / 69	PASS	PASS	0
LD36991591.las	LAS 1.4, PDRF 6	PASS	0	0	PASS	PASS	0 / 69	PASS	PASS	0
LD36991594.las	LAS 1.4, PDRF 6	PASS	0	0	PASS	PASS	0 / 69	PASS	PASS	0
LD36991597.las	LAS 1.4, PDRF 6	PASS	0	0	PASS	PASS	0 / 69	PASS	PASS	0
LD36991600.las	LAS 1.4, PDRF 6	PASS	0	0	PASS	PASS	0 / 69	PASS	PASS	0
LD36991603.las	LAS 1.4, PDRF 6	PASS	0	0	PASS	PASS	0 / 69	PASS	PASS	0
LD36991606.las	LAS 1.4, PDRF 6	PASS	0	0	PASS	PASS	0 / 69	PASS	PASS	0
LD36991609.las	LAS 1.4, PDRF 6	PASS	0	0	PASS	PASS	0 / 69	PASS	PASS	0
LD36991612.las	LAS 1.4, PDRF 6	PASS	0	0	PASS	PASS	0 / 69	PASS	PASS	0
LD36991615.las	LAS 1.4, PDRF 6	PASS	0	0	PASS	PASS	0 / 69	PASS	PASS	0
LD37021339.las	LAS 1.4, PDRF 6	PASS	0	0	PASS	PASS	0 / 21	PASS	PASS	0
LD37021342.las	LAS 1.4, PDRF 6	PASS	0	0	PASS	PASS	0 / 69	PASS	PASS	0
LD37021345.las	LAS 1.4, PDRF 6	PASS	0	0	PASS	PASS	0 / 69	PASS	PASS	0
LD37021348.las	LAS 1.4, PDRF 6	PASS	0	0	PASS	PASS	0 / 69	PASS	PASS	0
LD37021351.las	LAS 1.4, PDRF 6	PASS	0	0	PASS	PASS	0 / 69	PASS	PASS	0
LD37021354.las	LAS 1.4, PDRF 6	PASS	0	0	PASS	PASS	0 / 69	PASS	PASS	0
LD37021357.las	LAS 1.4, PDRF 6	PASS	0	0	PASS	PASS	0 / 69	PASS	PASS	0
LD37021360.las	LAS 1.4, PDRF 6	PASS	0	0	PASS	PASS	0 / 69	PASS	PASS	0
LD37021363.las	LAS 1.4, PDRF 6	PASS	0	0	PASS	PASS	0 / 69	PASS	PASS	0
LD37021366.las	LAS 1.4, PDRF 6	PASS	0	0	PASS	PASS	0 / 69	PASS	PASS	0
LD37021369.las	LAS 1.4, PDRF 6	PASS	0	0	PASS	PASS	0 / 69	PASS	PASS	0
LD37021372.las	LAS 1.4, PDRF 6	PASS	0	0	PASS	PASS	0 / 261	PASS	PASS	0
LD37021375.las	LAS 1.4, PDRF 6	PASS	0	0	PASS	PASS	0 / 69	PASS	PASS	0
LD37021378.las	LAS 1.4, PDRF 6	PASS	0	0	PASS	PASS	0 / 69	PASS	PASS	0

DPH-1.1 Report on ASPRS LAS File Format (Tiled Data) - Compliance - continued

File	LAS Version/PDRF	System ID	Legacy Point Count	Legacy Return Counts	File Source ID	Global Encoding	VLRs / EVLRs	WKT	Intensity	Point Count with Bad Return Info
LD37021381.las	LAS 1.4, PDRF 6	PASS	0	0	PASS	PASS	0 / 69	PASS	PASS	0
LD37021384.las	LAS 1.4, PDRF 6	PASS	0	0	PASS	PASS	0 / 69	PASS	PASS	0
LD37021387.las	LAS 1.4, PDRF 6	PASS	0	0	PASS	PASS	0 / 69	PASS	PASS	0
LD37021390.las	LAS 1.4, PDRF 6	PASS	0	0	PASS	PASS	0 / 69	PASS	PASS	0
LD37021393.las	LAS 1.4, PDRF 6	PASS	0	0	PASS	PASS	0 / 69	PASS	PASS	0
LD37021396.las	LAS 1.4, PDRF 6	PASS	0	0	PASS	PASS	0 / 69	PASS	PASS	0
LD37021399.las	LAS 1.4, PDRF 6	PASS	0	0	PASS	PASS	0 / 69	PASS	PASS	0
LD37021402.las	LAS 1.4, PDRF 6	PASS	0	0	PASS	PASS	0 / 69	PASS	PASS	0
LD37021405.las	LAS 1.4, PDRF 6	PASS	0	0	PASS	PASS	0 / 69	PASS	PASS	0
LD37021408.las	LAS 1.4, PDRF 6	PASS	0	0	PASS	PASS	0 / 69	PASS	PASS	0
LD37021411.las	LAS 1.4, PDRF 6	PASS	0	0	PASS	PASS	0 / 69	PASS	PASS	0
LD37021414.las	LAS 1.4, PDRF 6	PASS	0	0	PASS	PASS	0 / 69	PASS	PASS	0
LD37021417.las	LAS 1.4, PDRF 6	PASS	0	0	PASS	PASS	0 / 69	PASS	PASS	0
LD37021420.las	LAS 1.4, PDRF 6	PASS	0	0	PASS	PASS	0 / 69	PASS	PASS	0
LD37021423.las	LAS 1.4, PDRF 6	PASS	0	0	PASS	PASS	0 / 69	PASS	PASS	0
LD37021426.las	LAS 1.4, PDRF 6	PASS	0	0	PASS	PASS	0 / 69	PASS	PASS	0
LD37021429.las	LAS 1.4, PDRF 6	PASS	0	0	PASS	PASS	0 / 69	PASS	PASS	0
LD37021432.las	LAS 1.4, PDRF 6	PASS	0	0	PASS	PASS	0 / 69	PASS	PASS	0
LD37021435.las	LAS 1.4, PDRF 6	PASS	0	0	PASS	PASS	0 / 69	PASS	PASS	0
LD37021438.las	LAS 1.4, PDRF 6	PASS	0	0	PASS	PASS	0 / 69	PASS	PASS	0
LD37021441.las	LAS 1.4, PDRF 6	PASS	0	0	PASS	PASS	0 / 69	PASS	PASS	0
LD37021444.las	LAS 1.4, PDRF 6	PASS	0	0	PASS	PASS	0 / 69	PASS	PASS	0
LD37021447.las	LAS 1.4, PDRF 6	PASS	0	0	PASS	PASS	0 / 69	PASS	PASS	0
LD37021450.las	LAS 1.4, PDRF 6	PASS	0	0	PASS	PASS	0 / 69	PASS	PASS	0
LD37021453.las	LAS 1.4, PDRF 6	PASS	0	0	PASS	PASS	0 / 69	PASS	PASS	0
LD37021456.las	LAS 1.4, PDRF 6	PASS	0	0	PASS	PASS	0 / 69	PASS	PASS	0
LD37021459.las	LAS 1.4, PDRF 6	PASS	0	0	PASS	PASS	0 / 69	PASS	PASS	0
LD37021462.las	LAS 1.4, PDRF 6	PASS	0	0	PASS	PASS	0 / 69	PASS	PASS	0
LD37021465.las	LAS 1.4, PDRF 6	PASS	0	0	PASS	PASS	0 / 69	PASS	PASS	0
LD37021468.las	LAS 1.4, PDRF 6	PASS	0	0	PASS	PASS	0 / 69	PASS	PASS	0
LD37021471.las	LAS 1.4, PDRF 6	PASS	0	0	PASS	PASS	0 / 69	PASS	PASS	0
LD37021474.las	LAS 1.4, PDRF 6	PASS	0	0	PASS	PASS	0 / 69	PASS	PASS	0
LD37021477.las	LAS 1.4, PDRF 6	PASS	0	0	PASS	PASS	0 / 69	PASS	PASS	0
LD37021480.las	LAS 1.4, PDRF 6	PASS	0	0	PASS	PASS	0 / 69	PASS	PASS	0
LD37021483.las	LAS 1.4, PDRF 6	PASS	0	0	PASS	PASS	0 / 69	PASS	PASS	0
LD37021486.las	LAS 1.4, PDRF 6	PASS	0	0	PASS	PASS	0 / 69	PASS	PASS	0
LD37021489.las	LAS 1.4, PDRF 6	PASS	0	0	PASS	PASS	0 / 69	PASS	PASS	0
LD37021492.las	LAS 1.4, PDRF 6	PASS	0	0	PASS	PASS	0 / 69	PASS	PASS	0
LD37021495.las	LAS 1.4, PDRF 6	PASS	0	0	PASS	PASS	0 / 69	PASS	PASS	0
LD37021498.las	LAS 1.4, PDRF 6	PASS	0	0	PASS	PASS	0 / 69	PASS	PASS	0
LD37021501.las	LAS 1.4, PDRF 6	PASS	0	0	PASS	PASS	0 / 69	PASS	PASS	0
LD37021504.las	LAS 1.4, PDRF 6	PASS	0	0	PASS	PASS	0 / 69	PASS	PASS	0
LD37021507.las	LAS 1.4, PDRF 6	PASS	0	0	PASS	PASS	0 / 69	PASS	PASS	0
LD37021510.las	LAS 1.4, PDRF 6	PASS	0	0	PASS	PASS	0 / 69	PASS	PASS	0
LD37021513.las	LAS 1.4, PDRF 6	PASS	0	0	PASS	PASS	0 / 69	PASS	PASS	0
LD37021516.las	LAS 1.4, PDRF 6	PASS	0	0	PASS	PASS	0 / 69	PASS	PASS	0
LD37021519.las	LAS 1.4, PDRF 6	PASS	0	0	PASS	PASS	0 / 69	PASS	PASS	0
LD37021522.las	LAS 1.4, PDRF 6	PASS	0	0	PASS	PASS	0 / 69	PASS	PASS	0
LD37021525.las	LAS 1.4, PDRF 6	PASS	0	0	PASS	PASS	0 / 69	PASS	PASS	0

DPH-1.1 Report on ASPRS LAS File Format (Tiled Data) - Compliance - continued

File	LAS Version/PDRF	System ID	Legacy Point Count	Legacy Return Counts	File Source ID	Global Encoding	VLRs / EVLRs	WKT	Intensity	Point Count with Bad Return Info
LD37021528.las	LAS 1.4, PDRF 6	PASS	0	0	PASS	PASS	0 / 69	PASS	PASS	0
LD37021531.las	LAS 1.4, PDRF 6	PASS	0	0	PASS	PASS	0 / 69	PASS	PASS	0
LD37021534.las	LAS 1.4, PDRF 6	PASS	0	0	PASS	PASS	0 / 69	PASS	PASS	0
LD37021537.las	LAS 1.4, PDRF 6	PASS	0	0	PASS	PASS	0 / 69	PASS	PASS	0
LD37021540.las	LAS 1.4, PDRF 6	PASS	0	0	PASS	PASS	0 / 69	PASS	PASS	0
LD37021543.las	LAS 1.4, PDRF 6	PASS	0	0	PASS	PASS	0 / 69	PASS	PASS	0
LD37021546.las	LAS 1.4, PDRF 6	PASS	0	0	PASS	PASS	0 / 69	PASS	PASS	0
LD37021549.las	LAS 1.4, PDRF 6	PASS	0	0	PASS	PASS	0 / 69	PASS	PASS	0
LD37021552.las	LAS 1.4, PDRF 6	PASS	0	0	PASS	PASS	0 / 69	PASS	PASS	0
LD37021555.las	LAS 1.4, PDRF 6	PASS	0	0	PASS	PASS	0 / 69	PASS	PASS	0
LD37021558.las	LAS 1.4, PDRF 6	PASS	0	0	PASS	PASS	0 / 69	PASS	PASS	0
LD37021561.las	LAS 1.4, PDRF 6	PASS	0	0	PASS	PASS	0 / 69	PASS	PASS	0
LD37021564.las	LAS 1.4, PDRF 6	PASS	0	0	PASS	PASS	0 / 276	PASS	PASS	0
LD37021567.las	LAS 1.4, PDRF 6	PASS	0	0	PASS	PASS	0 / 261	PASS	PASS	0
LD37021570.las	LAS 1.4, PDRF 6	PASS	0	0	PASS	PASS	0 / 69	PASS	PASS	0
LD37021573.las	LAS 1.4, PDRF 6	PASS	0	0	PASS	PASS	0 / 69	PASS	PASS	0
LD37021576.las	LAS 1.4, PDRF 6	PASS	0	0	PASS	PASS	0 / 69	PASS	PASS	0
LD37021579.las	LAS 1.4, PDRF 6	PASS	0	0	PASS	PASS	0 / 69	PASS	PASS	0
LD37021582.las	LAS 1.4, PDRF 6	PASS	0	0	PASS	PASS	0 / 69	PASS	PASS	0
LD37021585.las	LAS 1.4, PDRF 6	PASS	0	0	PASS	PASS	0 / 69	PASS	PASS	0
LD37021588.las	LAS 1.4, PDRF 6	PASS	0	0	PASS	PASS	0 / 69	PASS	PASS	0
LD37021591.las	LAS 1.4, PDRF 6	PASS	0	0	PASS	PASS	0 / 69	PASS	PASS	0
LD37021594.las	LAS 1.4, PDRF 6	PASS	0	0	PASS	PASS	0 / 69	PASS	PASS	0
LD37021597.las	LAS 1.4, PDRF 6	PASS	0	0	PASS	PASS	0 / 69	PASS	PASS	0
LD37021600.las	LAS 1.4, PDRF 6	PASS	0	0	PASS	PASS	0 / 69	PASS	PASS	0
LD37021603.las	LAS 1.4, PDRF 6	PASS	0	0	PASS	PASS	0 / 69	PASS	PASS	0
LD37021606.las	LAS 1.4, PDRF 6	PASS	0	0	PASS	PASS	0 / 69	PASS	PASS	0
LD37021609.las	LAS 1.4, PDRF 6	PASS	0	0	PASS	PASS	0 / 69	PASS	PASS	0
LD37021612.las	LAS 1.4, PDRF 6	PASS	0	0	PASS	PASS	0 / 69	PASS	PASS	0
LD37021615.las	LAS 1.4, PDRF 6	PASS	0	0	PASS	PASS	0 / 69	PASS	PASS	0
LD37051339.las	LAS 1.4, PDRF 6	PASS	0	0	PASS	PASS	0 / 9	PASS	PASS	0
LD37051342.las	LAS 1.4, PDRF 6	PASS	0	0	PASS	PASS	0 / 69	PASS	PASS	0
LD37051345.las	LAS 1.4, PDRF 6	PASS	0	0	PASS	PASS	0 / 69	PASS	PASS	0
LD37051348.las	LAS 1.4, PDRF 6	PASS	0	0	PASS	PASS	0 / 69	PASS	PASS	0
LD37051351.las	LAS 1.4, PDRF 6	PASS	0	0	PASS	PASS	0 / 69	PASS	PASS	0
LD37051354.las	LAS 1.4, PDRF 6	PASS	0	0	PASS	PASS	0 / 69	PASS	PASS	0
LD37051357.las	LAS 1.4, PDRF 6	PASS	0	0	PASS	PASS	0 / 69	PASS	PASS	0
LD37051360.las	LAS 1.4, PDRF 6	PASS	0	0	PASS	PASS	0 / 69	PASS	PASS	0
LD37051363.las	LAS 1.4, PDRF 6	PASS	0	0	PASS	PASS	0 / 69	PASS	PASS	0
LD37051366.las	LAS 1.4, PDRF 6	PASS	0	0	PASS	PASS	0 / 69	PASS	PASS	0
LD37051369.las	LAS 1.4, PDRF 6	PASS	0	0	PASS	PASS	0 / 69	PASS	PASS	0
LD37051372.las	LAS 1.4, PDRF 6	PASS	0	0	PASS	PASS	0 / 69	PASS	PASS	0
LD37051375.las	LAS 1.4, PDRF 6	PASS	0	0	PASS	PASS	0 / 69	PASS	PASS	0
LD37051378.las	LAS 1.4, PDRF 6	PASS	0	0	PASS	PASS	0 / 69	PASS	PASS	0
LD37051381.las	LAS 1.4, PDRF 6	PASS	0	0	PASS	PASS	0 / 69	PASS	PASS	0
LD37051384.las	LAS 1.4, PDRF 6	PASS	0	0	PASS	PASS	0 / 69	PASS	PASS	0
LD37051387.las	LAS 1.4, PDRF 6	PASS	0	0	PASS	PASS	0 / 69	PASS	PASS	0
LD37051390.las	LAS 1.4, PDRF 6	PASS	0	0	PASS	PASS	0 / 69	PASS	PASS	0
LD37051393.las	LAS 1.4, PDRF 6	PASS	0	0	PASS	PASS	0 / 69	PASS	PASS	0

DPH-1.1 Report on ASPRS LAS File Format (Tiled Data) - Compliance - continued

File	LAS Version/PDRF	System ID	Legacy Point Count	Legacy Return Counts	File Source ID	Global Encoding	VLRs / EVLRs	WKT	Intensity	Point Count with Bad Return Info
LD37051396.las	LAS 1.4, PDRF 6	PASS	0	0	PASS	PASS	0 / 69	PASS	PASS	0
LD37051399.las	LAS 1.4, PDRF 6	PASS	0	0	PASS	PASS	0 / 69	PASS	PASS	0
LD37051402.las	LAS 1.4, PDRF 6	PASS	0	0	PASS	PASS	0 / 69	PASS	PASS	0
LD37051405.las	LAS 1.4, PDRF 6	PASS	0	0	PASS	PASS	0 / 69	PASS	PASS	0
LD37051408.las	LAS 1.4, PDRF 6	PASS	0	0	PASS	PASS	0 / 69	PASS	PASS	0
LD37051411.las	LAS 1.4, PDRF 6	PASS	0	0	PASS	PASS	0 / 69	PASS	PASS	0
LD37051414.las	LAS 1.4, PDRF 6	PASS	0	0	PASS	PASS	0 / 69	PASS	PASS	0
LD37051417.las	LAS 1.4, PDRF 6	PASS	0	0	PASS	PASS	0 / 69	PASS	PASS	0
LD37051420.las	LAS 1.4, PDRF 6	PASS	0	0	PASS	PASS	0 / 69	PASS	PASS	0
LD37051423.las	LAS 1.4, PDRF 6	PASS	0	0	PASS	PASS	0 / 69	PASS	PASS	0
LD37051426.las	LAS 1.4, PDRF 6	PASS	0	0	PASS	PASS	0 / 69	PASS	PASS	0
LD37051429.las	LAS 1.4, PDRF 6	PASS	0	0	PASS	PASS	0 / 69	PASS	PASS	0
LD37051432.las	LAS 1.4, PDRF 6	PASS	0	0	PASS	PASS	0 / 69	PASS	PASS	0
LD37051435.las	LAS 1.4, PDRF 6	PASS	0	0	PASS	PASS	0 / 69	PASS	PASS	0
LD37051438.las	LAS 1.4, PDRF 6	PASS	0	0	PASS	PASS	0 / 69	PASS	PASS	0
LD37051441.las	LAS 1.4, PDRF 6	PASS	0	0	PASS	PASS	0 / 69	PASS	PASS	0
LD37051444.las	LAS 1.4, PDRF 6	PASS	0	0	PASS	PASS	0 / 69	PASS	PASS	0
LD37051447.las	LAS 1.4, PDRF 6	PASS	0	0	PASS	PASS	0 / 69	PASS	PASS	0
LD37051450.las	LAS 1.4, PDRF 6	PASS	0	0	PASS	PASS	0 / 69	PASS	PASS	0
LD37051453.las	LAS 1.4, PDRF 6	PASS	0	0	PASS	PASS	0 / 69	PASS	PASS	0
LD37051456.las	LAS 1.4, PDRF 6	PASS	0	0	PASS	PASS	0 / 69	PASS	PASS	0
LD37051459.las	LAS 1.4, PDRF 6	PASS	0	0	PASS	PASS	0 / 69	PASS	PASS	0
LD37051462.las	LAS 1.4, PDRF 6	PASS	0	0	PASS	PASS	0 / 69	PASS	PASS	0
LD37051465.las	LAS 1.4, PDRF 6	PASS	0	0	PASS	PASS	0 / 69	PASS	PASS	0
LD37051468.las	LAS 1.4, PDRF 6	PASS	0	0	PASS	PASS	0 / 69	PASS	PASS	0
LD37051471.las	LAS 1.4, PDRF 6	PASS	0	0	PASS	PASS	0 / 69	PASS	PASS	0
LD37051474.las	LAS 1.4, PDRF 6	PASS	0	0	PASS	PASS	0 / 69	PASS	PASS	0
LD37051477.las	LAS 1.4, PDRF 6	PASS	0	0	PASS	PASS	0 / 69	PASS	PASS	0
LD37051480.las	LAS 1.4, PDRF 6	PASS	0	0	PASS	PASS	0 / 69	PASS	PASS	0
LD37051483.las	LAS 1.4, PDRF 6	PASS	0	0	PASS	PASS	0 / 69	PASS	PASS	0
LD37051486.las	LAS 1.4, PDRF 6	PASS	0	0	PASS	PASS	0 / 69	PASS	PASS	0
LD37051489.las	LAS 1.4, PDRF 6	PASS	0	0	PASS	PASS	0 / 69	PASS	PASS	0
LD37051492.las	LAS 1.4, PDRF 6	PASS	0	0	PASS	PASS	0 / 69	PASS	PASS	0
LD37051495.las	LAS 1.4, PDRF 6	PASS	0	0	PASS	PASS	0 / 69	PASS	PASS	0
LD37051498.las	LAS 1.4, PDRF 6	PASS	0	0	PASS	PASS	0 / 69	PASS	PASS	0
LD37051501.las	LAS 1.4, PDRF 6	PASS	0	0	PASS	PASS	0 / 69	PASS	PASS	0
LD37051504.las	LAS 1.4, PDRF 6	PASS	0	0	PASS	PASS	0 / 69	PASS	PASS	0
LD37051507.las	LAS 1.4, PDRF 6	PASS	0	0	PASS	PASS	0 / 69	PASS	PASS	0
LD37051510.las	LAS 1.4, PDRF 6	PASS	0	0	PASS	PASS	0 / 69	PASS	PASS	0
LD37051513.las	LAS 1.4, PDRF 6	PASS	0	0	PASS	PASS	0 / 69	PASS	PASS	0
LD37051516.las	LAS 1.4, PDRF 6	PASS	0	0	PASS	PASS	0 / 69	PASS	PASS	0
LD37051519.las	LAS 1.4, PDRF 6	PASS	0	0	PASS	PASS	0 / 69	PASS	PASS	0
LD37051522.las	LAS 1.4, PDRF 6	PASS	0	0	PASS	PASS	0 / 69	PASS	PASS	0
LD37051525.las	LAS 1.4, PDRF 6	PASS	0	0	PASS	PASS	0 / 69	PASS	PASS	0
LD37051528.las	LAS 1.4, PDRF 6	PASS	0	0	PASS	PASS	0 / 69	PASS	PASS	0
LD37051531.las	LAS 1.4, PDRF 6	PASS	0	0	PASS	PASS	0 / 69	PASS	PASS	0
LD37051534.las	LAS 1.4, PDRF 6	PASS	0	0	PASS	PASS	0 / 69	PASS	PASS	0
LD37051537.las	LAS 1.4, PDRF 6	PASS	0	0	PASS	PASS	0 / 69	PASS	PASS	0
LD37051540.las	LAS 1.4, PDRF 6	PASS	0	0	PASS	PASS	0 / 69	PASS	PASS	0

DPH-1.1 Report on ASPRS LAS File Format (Tiled Data) - Compliance - continued

File	LAS Version/PDRF	System ID	Legacy Point Count	Legacy Return Counts	File Source ID	Global Encoding	VLRs / EVLRs	WKT	Intensity	Point Count with Bad Return Info
LD37051543.las	LAS 1.4, PDRF 6	PASS	0	0	PASS	PASS	0 / 69	PASS	PASS	0
LD37051546.las	LAS 1.4, PDRF 6	PASS	0	0	PASS	PASS	0 / 69	PASS	PASS	0
LD37051549.las	LAS 1.4, PDRF 6	PASS	0	0	PASS	PASS	0 / 69	PASS	PASS	0
LD37051552.las	LAS 1.4, PDRF 6	PASS	0	0	PASS	PASS	0 / 69	PASS	PASS	0
LD37051555.las	LAS 1.4, PDRF 6	PASS	0	0	PASS	PASS	0 / 69	PASS	PASS	0
LD37051558.las	LAS 1.4, PDRF 6	PASS	0	0	PASS	PASS	0 / 69	PASS	PASS	0
LD37051561.las	LAS 1.4, PDRF 6	PASS	0	0	PASS	PASS	0 / 69	PASS	PASS	0
LD37051564.las	LAS 1.4, PDRF 6	PASS	0	0	PASS	PASS	0 / 69	PASS	PASS	0
LD37051567.las	LAS 1.4, PDRF 6	PASS	0	0	PASS	PASS	0 / 69	PASS	PASS	0
LD37051570.las	LAS 1.4, PDRF 6	PASS	0	0	PASS	PASS	0 / 69	PASS	PASS	0
LD37051573.las	LAS 1.4, PDRF 6	PASS	0	0	PASS	PASS	0 / 69	PASS	PASS	0
LD37051576.las	LAS 1.4, PDRF 6	PASS	0	0	PASS	PASS	0 / 69	PASS	PASS	0
LD37051579.las	LAS 1.4, PDRF 6	PASS	0	0	PASS	PASS	0 / 69	PASS	PASS	0
LD37051582.las	LAS 1.4, PDRF 6	PASS	0	0	PASS	PASS	0 / 69	PASS	PASS	0
LD37051585.las	LAS 1.4, PDRF 6	PASS	0	0	PASS	PASS	0 / 69	PASS	PASS	0
LD37051588.las	LAS 1.4, PDRF 6	PASS	0	0	PASS	PASS	0 / 69	PASS	PASS	0
LD37051591.las	LAS 1.4, PDRF 6	PASS	0	0	PASS	PASS	0 / 69	PASS	PASS	0
LD37051594.las	LAS 1.4, PDRF 6	PASS	0	0	PASS	PASS	0 / 69	PASS	PASS	0
LD37051597.las	LAS 1.4, PDRF 6	PASS	0	0	PASS	PASS	0 / 69	PASS	PASS	0
LD37051600.las	LAS 1.4, PDRF 6	PASS	0	0	PASS	PASS	0 / 69	PASS	PASS	0
LD37051603.las	LAS 1.4, PDRF 6	PASS	0	0	PASS	PASS	0 / 69	PASS	PASS	0
LD37051606.las	LAS 1.4, PDRF 6	PASS	0	0	PASS	PASS	0 / 69	PASS	PASS	0
LD37051609.las	LAS 1.4, PDRF 6	PASS	0	0	PASS	PASS	0 / 69	PASS	PASS	0
LD37051612.las	LAS 1.4, PDRF 6	PASS	0	0	PASS	PASS	0 / 69	PASS	PASS	0
LD37051615.las	LAS 1.4, PDRF 6	PASS	0	0	PASS	PASS	0 / 69	PASS	PASS	0
LD37081339.las	LAS 1.4, PDRF 6	PASS	0	0	PASS	PASS	0 / 9	PASS	PASS	0
LD37081342.las	LAS 1.4, PDRF 6	PASS	0	0	PASS	PASS	0 / 69	PASS	PASS	0
LD37081345.las	LAS 1.4, PDRF 6	PASS	0	0	PASS	PASS	0 / 69	PASS	PASS	0
LD37081348.las	LAS 1.4, PDRF 6	PASS	0	0	PASS	PASS	0 / 69	PASS	PASS	0
LD37081351.las	LAS 1.4, PDRF 6	PASS	0	0	PASS	PASS	0 / 69	PASS	PASS	0
LD37081354.las	LAS 1.4, PDRF 6	PASS	0	0	PASS	PASS	0 / 69	PASS	PASS	0
LD37081357.las	LAS 1.4, PDRF 6	PASS	0	0	PASS	PASS	0 / 69	PASS	PASS	0
LD37081360.las	LAS 1.4, PDRF 6	PASS	0	0	PASS	PASS	0 / 69	PASS	PASS	0
LD37081363.las	LAS 1.4, PDRF 6	PASS	0	0	PASS	PASS	0 / 69	PASS	PASS	0
LD37081366.las	LAS 1.4, PDRF 6	PASS	0	0	PASS	PASS	0 / 69	PASS	PASS	0
LD37081369.las	LAS 1.4, PDRF 6	PASS	0	0	PASS	PASS	0 / 69	PASS	PASS	0
LD37081372.las	LAS 1.4, PDRF 6	PASS	0	0	PASS	PASS	0 / 69	PASS	PASS	0
LD37081375.las	LAS 1.4, PDRF 6	PASS	0	0	PASS	PASS	0 / 69	PASS	PASS	0
LD37081378.las	LAS 1.4, PDRF 6	PASS	0	0	PASS	PASS	0 / 69	PASS	PASS	0
LD37081381.las	LAS 1.4, PDRF 6	PASS	0	0	PASS	PASS	0 / 69	PASS	PASS	0
LD37081384.las	LAS 1.4, PDRF 6	PASS	0	0	PASS	PASS	0 / 69	PASS	PASS	0
LD37081387.las	LAS 1.4, PDRF 6	PASS	0	0	PASS	PASS	0 / 69	PASS	PASS	0
LD37081390.las	LAS 1.4, PDRF 6	PASS	0	0	PASS	PASS	0 / 69	PASS	PASS	0
LD37081393.las	LAS 1.4, PDRF 6	PASS	0	0	PASS	PASS	0 / 69	PASS	PASS	0
LD37081396.las	LAS 1.4, PDRF 6	PASS	0	0	PASS	PASS	0 / 69	PASS	PASS	0
LD37081399.las	LAS 1.4, PDRF 6	PASS	0	0	PASS	PASS	0 / 69	PASS	PASS	0
LD37081402.las	LAS 1.4, PDRF 6	PASS	0	0	PASS	PASS	0 / 69	PASS	PASS	0
LD37081405.las	LAS 1.4, PDRF 6	PASS	0	0	PASS	PASS	0 / 69	PASS	PASS	0
LD37081408.las	LAS 1.4, PDRF 6	PASS	0	0	PASS	PASS	0 / 69	PASS	PASS	0

DPH-1.1 Report on ASPRS LAS File Format (Tiled Data) - Compliance - continued

File	LAS Version/PDRF	System ID	Legacy Point Count	Legacy Return Counts	File Source ID	Global Encoding	VLRs / EVLRs	WKT	Intensity	Point Count with Bad Return Info
LD37081411.las	LAS 1.4, PDRF 6	PASS	0	0	PASS	PASS	0 / 69	PASS	PASS	0
LD37081414.las	LAS 1.4, PDRF 6	PASS	0	0	PASS	PASS	0 / 69	PASS	PASS	0
LD37081417.las	LAS 1.4, PDRF 6	PASS	0	0	PASS	PASS	0 / 69	PASS	PASS	0
LD37081420.las	LAS 1.4, PDRF 6	PASS	0	0	PASS	PASS	0 / 69	PASS	PASS	0
LD37081423.las	LAS 1.4, PDRF 6	PASS	0	0	PASS	PASS	0 / 69	PASS	PASS	0
LD37081426.las	LAS 1.4, PDRF 6	PASS	0	0	PASS	PASS	0 / 69	PASS	PASS	0
LD37081429.las	LAS 1.4, PDRF 6	PASS	0	0	PASS	PASS	0 / 69	PASS	PASS	0
LD37081432.las	LAS 1.4, PDRF 6	PASS	0	0	PASS	PASS	0 / 69	PASS	PASS	0
LD37081435.las	LAS 1.4, PDRF 6	PASS	0	0	PASS	PASS	0 / 69	PASS	PASS	0
LD37081438.las	LAS 1.4, PDRF 6	PASS	0	0	PASS	PASS	0 / 69	PASS	PASS	0
LD37081441.las	LAS 1.4, PDRF 6	PASS	0	0	PASS	PASS	0 / 69	PASS	PASS	0
LD37081444.las	LAS 1.4, PDRF 6	PASS	0	0	PASS	PASS	0 / 69	PASS	PASS	0
LD37081447.las	LAS 1.4, PDRF 6	PASS	0	0	PASS	PASS	0 / 69	PASS	PASS	0
LD37081450.las	LAS 1.4, PDRF 6	PASS	0	0	PASS	PASS	0 / 69	PASS	PASS	0
LD37081453.las	LAS 1.4, PDRF 6	PASS	0	0	PASS	PASS	0 / 69	PASS	PASS	0
LD37081456.las	LAS 1.4, PDRF 6	PASS	0	0	PASS	PASS	0 / 69	PASS	PASS	0
LD37081459.las	LAS 1.4, PDRF 6	PASS	0	0	PASS	PASS	0 / 69	PASS	PASS	0
LD37081462.las	LAS 1.4, PDRF 6	PASS	0	0	PASS	PASS	0 / 69	PASS	PASS	0
LD37081465.las	LAS 1.4, PDRF 6	PASS	0	0	PASS	PASS	0 / 69	PASS	PASS	0
LD37081468.las	LAS 1.4, PDRF 6	PASS	0	0	PASS	PASS	0 / 69	PASS	PASS	0
LD37081471.las	LAS 1.4, PDRF 6	PASS	0	0	PASS	PASS	0 / 69	PASS	PASS	0
LD37081474.las	LAS 1.4, PDRF 6	PASS	0	0	PASS	PASS	0 / 69	PASS	PASS	0
LD37081477.las	LAS 1.4, PDRF 6	PASS	0	0	PASS	PASS	0 / 69	PASS	PASS	0
LD37081480.las	LAS 1.4, PDRF 6	PASS	0	0	PASS	PASS	0 / 69	PASS	PASS	0
LD37081483.las	LAS 1.4, PDRF 6	PASS	0	0	PASS	PASS	0 / 69	PASS	PASS	0
LD37081486.las	LAS 1.4, PDRF 6	PASS	0	0	PASS	PASS	0 / 69	PASS	PASS	0
LD37081489.las	LAS 1.4, PDRF 6	PASS	0	0	PASS	PASS	0 / 69	PASS	PASS	0
LD37081492.las	LAS 1.4, PDRF 6	PASS	0	0	PASS	PASS	0 / 69	PASS	PASS	0
LD37081495.las	LAS 1.4, PDRF 6	PASS	0	0	PASS	PASS	0 / 69	PASS	PASS	0
LD37081498.las	LAS 1.4, PDRF 6	PASS	0	0	PASS	PASS	0 / 69	PASS	PASS	0
LD37081501.las	LAS 1.4, PDRF 6	PASS	0	0	PASS	PASS	0 / 69	PASS	PASS	0
LD37081504.las	LAS 1.4, PDRF 6	PASS	0	0	PASS	PASS	0 / 69	PASS	PASS	0
LD37081507.las	LAS 1.4, PDRF 6	PASS	0	0	PASS	PASS	0 / 69	PASS	PASS	0
LD37081510.las	LAS 1.4, PDRF 6	PASS	0	0	PASS	PASS	0 / 69	PASS	PASS	0
LD37081513.las	LAS 1.4, PDRF 6	PASS	0	0	PASS	PASS	0 / 69	PASS	PASS	0
LD37081516.las	LAS 1.4, PDRF 6	PASS	0	0	PASS	PASS	0 / 69	PASS	PASS	0
LD37081519.las	LAS 1.4, PDRF 6	PASS	0	0	PASS	PASS	0 / 69	PASS	PASS	0
LD37081522.las	LAS 1.4, PDRF 6	PASS	0	0	PASS	PASS	0 / 69	PASS	PASS	0
LD37081525.las	LAS 1.4, PDRF 6	PASS	0	0	PASS	PASS	0 / 69	PASS	PASS	0
LD37081528.las	LAS 1.4, PDRF 6	PASS	0	0	PASS	PASS	0 / 69	PASS	PASS	0
LD37081531.las	LAS 1.4, PDRF 6	PASS	0	0	PASS	PASS	0 / 69	PASS	PASS	0
LD37081534.las	LAS 1.4, PDRF 6	PASS	0	0	PASS	PASS	0 / 69	PASS	PASS	0
LD37081537.las	LAS 1.4, PDRF 6	PASS	0	0	PASS	PASS	0 / 69	PASS	PASS	0
LD37081540.las	LAS 1.4, PDRF 6	PASS	0	0	PASS	PASS	0 / 69	PASS	PASS	0
LD37081543.las	LAS 1.4, PDRF 6	PASS	0	0	PASS	PASS	0 / 69	PASS	PASS	0
LD37081546.las	LAS 1.4, PDRF 6	PASS	0	0	PASS	PASS	0 / 69	PASS	PASS	0
LD37081549.las	LAS 1.4, PDRF 6	PASS	0	0	PASS	PASS	0 / 69	PASS	PASS	0
LD37081552.las	LAS 1.4, PDRF 6	PASS	0	0	PASS	PASS	0 / 69	PASS	PASS	0
LD37081555.las	LAS 1.4, PDRF 6	PASS	0	0	PASS	PASS	0 / 69	PASS	PASS	0

DPH-1.1 Report on ASPRS LAS File Format (Tiled Data) - Compliance - continued

File	LAS Version/PDRF	System ID	Legacy Point Count	Legacy Return Counts	File Source ID	Global Encoding	VLRs / EVLRs	WKT	Intensity	Point Count with Bad Return Info
LD37081558.las	LAS 1.4, PDRF 6	PASS	0	0	PASS	PASS	0 / 69	PASS	PASS	0
LD37081561.las	LAS 1.4, PDRF 6	PASS	0	0	PASS	PASS	0 / 69	PASS	PASS	0
LD37081564.las	LAS 1.4, PDRF 6	PASS	0	0	PASS	PASS	0 / 69	PASS	PASS	0
LD37081567.las	LAS 1.4, PDRF 6	PASS	0	0	PASS	PASS	0 / 69	PASS	PASS	0
LD37081570.las	LAS 1.4, PDRF 6	PASS	0	0	PASS	PASS	0 / 69	PASS	PASS	0
LD37081573.las	LAS 1.4, PDRF 6	PASS	0	0	PASS	PASS	0 / 69	PASS	PASS	0
LD37081576.las	LAS 1.4, PDRF 6	PASS	0	0	PASS	PASS	0 / 69	PASS	PASS	0
LD37081579.las	LAS 1.4, PDRF 6	PASS	0	0	PASS	PASS	0 / 69	PASS	PASS	0
LD37081582.las	LAS 1.4, PDRF 6	PASS	0	0	PASS	PASS	0 / 69	PASS	PASS	0
LD37081585.las	LAS 1.4, PDRF 6	PASS	0	0	PASS	PASS	0 / 69	PASS	PASS	0
LD37081588.las	LAS 1.4, PDRF 6	PASS	0	0	PASS	PASS	0 / 69	PASS	PASS	0
LD37081591.las	LAS 1.4, PDRF 6	PASS	0	0	PASS	PASS	0 / 69	PASS	PASS	0
LD37081594.las	LAS 1.4, PDRF 6	PASS	0	0	PASS	PASS	0 / 69	PASS	PASS	0
LD37081597.las	LAS 1.4, PDRF 6	PASS	0	0	PASS	PASS	0 / 69	PASS	PASS	0
LD37081600.las	LAS 1.4, PDRF 6	PASS	0	0	PASS	PASS	0 / 69	PASS	PASS	0
LD37081603.las	LAS 1.4, PDRF 6	PASS	0	0	PASS	PASS	0 / 69	PASS	PASS	0
LD37081606.las	LAS 1.4, PDRF 6	PASS	0	0	PASS	PASS	0 / 69	PASS	PASS	0
LD37081609.las	LAS 1.4, PDRF 6	PASS	0	0	PASS	PASS	0 / 69	PASS	PASS	0
LD37081612.las	LAS 1.4, PDRF 6	PASS	0	0	PASS	PASS	0 / 69	PASS	PASS	0
LD37081615.las	LAS 1.4, PDRF 6	PASS	0	0	PASS	PASS	0 / 69	PASS	PASS	0
LD37111339.las	LAS 1.4, PDRF 6	PASS	0	0	PASS	PASS	0 / 21	PASS	PASS	0
LD37111342.las	LAS 1.4, PDRF 6	PASS	0	0	PASS	PASS	0 / 69	PASS	PASS	0
LD37111345.las	LAS 1.4, PDRF 6	PASS	0	0	PASS	PASS	0 / 69	PASS	PASS	0
LD37111348.las	LAS 1.4, PDRF 6	PASS	0	0	PASS	PASS	0 / 69	PASS	PASS	0
LD37111351.las	LAS 1.4, PDRF 6	PASS	0	0	PASS	PASS	0 / 69	PASS	PASS	0
LD37111354.las	LAS 1.4, PDRF 6	PASS	0	0	PASS	PASS	0 / 69	PASS	PASS	0
LD37111357.las	LAS 1.4, PDRF 6	PASS	0	0	PASS	PASS	0 / 69	PASS	PASS	0
LD37111360.las	LAS 1.4, PDRF 6	PASS	0	0	PASS	PASS	0 / 69	PASS	PASS	0
LD37111363.las	LAS 1.4, PDRF 6	PASS	0	0	PASS	PASS	0 / 69	PASS	PASS	0
LD37111366.las	LAS 1.4, PDRF 6	PASS	0	0	PASS	PASS	0 / 69	PASS	PASS	0
LD37111369.las	LAS 1.4, PDRF 6	PASS	0	0	PASS	PASS	0 / 69	PASS	PASS	0
LD37111372.las	LAS 1.4, PDRF 6	PASS	0	0	PASS	PASS	0 / 69	PASS	PASS	0
LD37111375.las	LAS 1.4, PDRF 6	PASS	0	0	PASS	PASS	0 / 69	PASS	PASS	0
LD37111378.las	LAS 1.4, PDRF 6	PASS	0	0	PASS	PASS	0 / 69	PASS	PASS	0
LD37111381.las	LAS 1.4, PDRF 6	PASS	0	0	PASS	PASS	0 / 69	PASS	PASS	0
LD37111384.las	LAS 1.4, PDRF 6	PASS	0	0	PASS	PASS	0 / 69	PASS	PASS	0
LD37111387.las	LAS 1.4, PDRF 6	PASS	0	0	PASS	PASS	0 / 69	PASS	PASS	0
LD37111390.las	LAS 1.4, PDRF 6	PASS	0	0	PASS	PASS	0 / 69	PASS	PASS	0
LD37111393.las	LAS 1.4, PDRF 6	PASS	0	0	PASS	PASS	0 / 69	PASS	PASS	0
LD37111396.las	LAS 1.4, PDRF 6	PASS	0	0	PASS	PASS	0 / 69	PASS	PASS	0
LD37111399.las	LAS 1.4, PDRF 6	PASS	0	0	PASS	PASS	0 / 69	PASS	PASS	0
LD37111402.las	LAS 1.4, PDRF 6	PASS	0	0	PASS	PASS	0 / 69	PASS	PASS	0
LD37111405.las	LAS 1.4, PDRF 6	PASS	0	0	PASS	PASS	0 / 69	PASS	PASS	0
LD37111408.las	LAS 1.4, PDRF 6	PASS	0	0	PASS	PASS	0 / 69	PASS	PASS	0
LD37111411.las	LAS 1.4, PDRF 6	PASS	0	0	PASS	PASS	0 / 69	PASS	PASS	0
LD37111414.las	LAS 1.4, PDRF 6	PASS	0	0	PASS	PASS	0 / 69	PASS	PASS	0
LD37111417.las	LAS 1.4, PDRF 6	PASS	0	0	PASS	PASS	0 / 69	PASS	PASS	0
LD37111420.las	LAS 1.4, PDRF 6	PASS	0	0	PASS	PASS	0 / 69	PASS	PASS	0
LD37111423.las	LAS 1.4, PDRF 6	PASS	0	0	PASS	PASS	0 / 69	PASS	PASS	0

DPH-1.1 Report on ASPRS LAS File Format (Tiled Data) - Compliance - continued

File	LAS Version/PDRF	System ID	Legacy Point Count	Legacy Return Counts	File Source ID	Global Encoding	VLRs / EVLRs	WKT	Intensity	Point Count with Bad Return Info
LD37111426.las	LAS 1.4, PDRF 6	PASS	0	0	PASS	PASS	0 / 69	PASS	PASS	0
LD37111429.las	LAS 1.4, PDRF 6	PASS	0	0	PASS	PASS	0 / 69	PASS	PASS	0
LD37111432.las	LAS 1.4, PDRF 6	PASS	0	0	PASS	PASS	0 / 69	PASS	PASS	0
LD37111435.las	LAS 1.4, PDRF 6	PASS	0	0	PASS	PASS	0 / 69	PASS	PASS	0
LD37111438.las	LAS 1.4, PDRF 6	PASS	0	0	PASS	PASS	0 / 69	PASS	PASS	0
LD37111441.las	LAS 1.4, PDRF 6	PASS	0	0	PASS	PASS	0 / 69	PASS	PASS	0
LD37111444.las	LAS 1.4, PDRF 6	PASS	0	0	PASS	PASS	0 / 69	PASS	PASS	0
LD37111447.las	LAS 1.4, PDRF 6	PASS	0	0	PASS	PASS	0 / 69	PASS	PASS	0
LD37111450.las	LAS 1.4, PDRF 6	PASS	0	0	PASS	PASS	0 / 69	PASS	PASS	0
LD37111453.las	LAS 1.4, PDRF 6	PASS	0	0	PASS	PASS	0 / 69	PASS	PASS	0
LD37111456.las	LAS 1.4, PDRF 6	PASS	0	0	PASS	PASS	0 / 69	PASS	PASS	0
LD37111459.las	LAS 1.4, PDRF 6	PASS	0	0	PASS	PASS	0 / 69	PASS	PASS	0
LD37111462.las	LAS 1.4, PDRF 6	PASS	0	0	PASS	PASS	0 / 69	PASS	PASS	0
LD37111465.las	LAS 1.4, PDRF 6	PASS	0	0	PASS	PASS	0 / 69	PASS	PASS	0
LD37111468.las	LAS 1.4, PDRF 6	PASS	0	0	PASS	PASS	0 / 69	PASS	PASS	0
LD37111471.las	LAS 1.4, PDRF 6	PASS	0	0	PASS	PASS	0 / 69	PASS	PASS	0
LD37111474.las	LAS 1.4, PDRF 6	PASS	0	0	PASS	PASS	0 / 69	PASS	PASS	0
LD37111477.las	LAS 1.4, PDRF 6	PASS	0	0	PASS	PASS	0 / 69	PASS	PASS	0
LD37111480.las	LAS 1.4, PDRF 6	PASS	0	0	PASS	PASS	0 / 69	PASS	PASS	0
LD37111483.las	LAS 1.4, PDRF 6	PASS	0	0	PASS	PASS	0 / 69	PASS	PASS	0
LD37111486.las	LAS 1.4, PDRF 6	PASS	0	0	PASS	PASS	0 / 69	PASS	PASS	0
LD37111489.las	LAS 1.4, PDRF 6	PASS	0	0	PASS	PASS	0 / 69	PASS	PASS	0
LD37111492.las	LAS 1.4, PDRF 6	PASS	0	0	PASS	PASS	0 / 69	PASS	PASS	0
LD37111495.las	LAS 1.4, PDRF 6	PASS	0	0	PASS	PASS	0 / 69	PASS	PASS	0
LD37111498.las	LAS 1.4, PDRF 6	PASS	0	0	PASS	PASS	0 / 69	PASS	PASS	0
LD37111501.las	LAS 1.4, PDRF 6	PASS	0	0	PASS	PASS	0 / 69	PASS	PASS	0
LD37111504.las	LAS 1.4, PDRF 6	PASS	0	0	PASS	PASS	0 / 69	PASS	PASS	0
LD37111507.las	LAS 1.4, PDRF 6	PASS	0	0	PASS	PASS	0 / 69	PASS	PASS	0
LD37111510.las	LAS 1.4, PDRF 6	PASS	0	0	PASS	PASS	0 / 69	PASS	PASS	0
LD37111513.las	LAS 1.4, PDRF 6	PASS	0	0	PASS	PASS	0 / 69	PASS	PASS	0
LD37111516.las	LAS 1.4, PDRF 6	PASS	0	0	PASS	PASS	0 / 69	PASS	PASS	0
LD37111519.las	LAS 1.4, PDRF 6	PASS	0	0	PASS	PASS	0 / 69	PASS	PASS	0
LD37111522.las	LAS 1.4, PDRF 6	PASS	0	0	PASS	PASS	0 / 69	PASS	PASS	0
LD37111525.las	LAS 1.4, PDRF 6	PASS	0	0	PASS	PASS	0 / 69	PASS	PASS	0
LD37111528.las	LAS 1.4, PDRF 6	PASS	0	0	PASS	PASS	0 / 69	PASS	PASS	0
LD37111531.las	LAS 1.4, PDRF 6	PASS	0	0	PASS	PASS	0 / 69	PASS	PASS	0
LD37111534.las	LAS 1.4, PDRF 6	PASS	0	0	PASS	PASS	0 / 69	PASS	PASS	0
LD37111537.las	LAS 1.4, PDRF 6	PASS	0	0	PASS	PASS	0 / 69	PASS	PASS	0
LD37111540.las	LAS 1.4, PDRF 6	PASS	0	0	PASS	PASS	0 / 69	PASS	PASS	0
LD37111543.las	LAS 1.4, PDRF 6	PASS	0	0	PASS	PASS	0 / 69	PASS	PASS	0
LD37111546.las	LAS 1.4, PDRF 6	PASS	0	0	PASS	PASS	0 / 69	PASS	PASS	0
LD37111549.las	LAS 1.4, PDRF 6	PASS	0	0	PASS	PASS	0 / 69	PASS	PASS	0
LD37111552.las	LAS 1.4, PDRF 6	PASS	0	0	PASS	PASS	0 / 69	PASS	PASS	0
LD37111555.las	LAS 1.4, PDRF 6	PASS	0	0	PASS	PASS	0 / 69	PASS	PASS	0
LD37111558.las	LAS 1.4, PDRF 6	PASS	0	0	PASS	PASS	0 / 69	PASS	PASS	0
LD37111561.las	LAS 1.4, PDRF 6	PASS	0	0	PASS	PASS	0 / 69	PASS	PASS	0
LD37111564.las	LAS 1.4, PDRF 6	PASS	0	0	PASS	PASS	0 / 69	PASS	PASS	0
LD37111567.las	LAS 1.4, PDRF 6	PASS	0	0	PASS	PASS	0 / 69	PASS	PASS	0
LD37111570.las	LAS 1.4, PDRF 6	PASS	0	0	PASS	PASS	0 / 69	PASS	PASS	0

DPH-1.1 Report on ASPRS LAS File Format (Tiled Data) - Compliance - continued

File	LAS Version/PDRF	System ID	Legacy Point Count	Legacy Return Counts	File Source ID	Global Encoding	VLRs / EVLRs	WKT	Intensity	Point Count with Bad Return Info
LD37111573.las	LAS 1.4, PDRF 6	PASS	0	0	PASS	PASS	0 / 69	PASS	PASS	0
LD37111576.las	LAS 1.4, PDRF 6	PASS	0	0	PASS	PASS	0 / 69	PASS	PASS	0
LD37111579.las	LAS 1.4, PDRF 6	PASS	0	0	PASS	PASS	0 / 69	PASS	PASS	0
LD37111582.las	LAS 1.4, PDRF 6	PASS	0	0	PASS	PASS	0 / 69	PASS	PASS	0
LD37111585.las	LAS 1.4, PDRF 6	PASS	0	0	PASS	PASS	0 / 69	PASS	PASS	0
LD37111588.las	LAS 1.4, PDRF 6	PASS	0	0	PASS	PASS	0 / 69	PASS	PASS	0
LD37111591.las	LAS 1.4, PDRF 6	PASS	0	0	PASS	PASS	0 / 69	PASS	PASS	0
LD37111594.las	LAS 1.4, PDRF 6	PASS	0	0	PASS	PASS	0 / 69	PASS	PASS	0
LD37111597.las	LAS 1.4, PDRF 6	PASS	0	0	PASS	PASS	0 / 69	PASS	PASS	0
LD37111600.las	LAS 1.4, PDRF 6	PASS	0	0	PASS	PASS	0 / 69	PASS	PASS	0
LD37111603.las	LAS 1.4, PDRF 6	PASS	0	0	PASS	PASS	0 / 69	PASS	PASS	0
LD37111606.las	LAS 1.4, PDRF 6	PASS	0	0	PASS	PASS	0 / 69	PASS	PASS	0
LD37111609.las	LAS 1.4, PDRF 6	PASS	0	0	PASS	PASS	0 / 69	PASS	PASS	0
LD37111612.las	LAS 1.4, PDRF 6	PASS	0	0	PASS	PASS	0 / 69	PASS	PASS	0
LD37111615.las	LAS 1.4, PDRF 6	PASS	0	0	PASS	PASS	0 / 69	PASS	PASS	0
LD37111618.las	LAS 1.4, PDRF 6	PASS	0	0	PASS	PASS	0 / 6	PASS	PASS	0
LD37141339.las	LAS 1.4, PDRF 6	PASS	0	0	PASS	PASS	0 / 9	PASS	PASS	0
LD37141342.las	LAS 1.4, PDRF 6	PASS	0	0	PASS	PASS	0 / 69	PASS	PASS	0
LD37141345.las	LAS 1.4, PDRF 6	PASS	0	0	PASS	PASS	0 / 69	PASS	PASS	0
LD37141348.las	LAS 1.4, PDRF 6	PASS	0	0	PASS	PASS	0 / 69	PASS	PASS	0
LD37141351.las	LAS 1.4, PDRF 6	PASS	0	0	PASS	PASS	0 / 69	PASS	PASS	0
LD37141354.las	LAS 1.4, PDRF 6	PASS	0	0	PASS	PASS	0 / 69	PASS	PASS	0
LD37141357.las	LAS 1.4, PDRF 6	PASS	0	0	PASS	PASS	0 / 69	PASS	PASS	0
LD37141360.las	LAS 1.4, PDRF 6	PASS	0	0	PASS	PASS	0 / 69	PASS	PASS	0
LD37141363.las	LAS 1.4, PDRF 6	PASS	0	0	PASS	PASS	0 / 69	PASS	PASS	0
LD37141366.las	LAS 1.4, PDRF 6	PASS	0	0	PASS	PASS	0 / 69	PASS	PASS	0
LD37141369.las	LAS 1.4, PDRF 6	PASS	0	0	PASS	PASS	0 / 69	PASS	PASS	0
LD37141372.las	LAS 1.4, PDRF 6	PASS	0	0	PASS	PASS	0 / 69	PASS	PASS	0
LD37141375.las	LAS 1.4, PDRF 6	PASS	0	0	PASS	PASS	0 / 69	PASS	PASS	0
LD37141378.las	LAS 1.4, PDRF 6	PASS	0	0	PASS	PASS	0 / 69	PASS	PASS	0
LD37141381.las	LAS 1.4, PDRF 6	PASS	0	0	PASS	PASS	0 / 261	PASS	PASS	0
LD37141384.las	LAS 1.4, PDRF 6	PASS	0	0	PASS	PASS	0 / 69	PASS	PASS	0
LD37141387.las	LAS 1.4, PDRF 6	PASS	0	0	PASS	PASS	0 / 69	PASS	PASS	0
LD37141390.las	LAS 1.4, PDRF 6	PASS	0	0	PASS	PASS	0 / 69	PASS	PASS	0
LD37141393.las	LAS 1.4, PDRF 6	PASS	0	0	PASS	PASS	0 / 69	PASS	PASS	0
LD37141396.las	LAS 1.4, PDRF 6	PASS	0	0	PASS	PASS	0 / 69	PASS	PASS	0
LD37141399.las	LAS 1.4, PDRF 6	PASS	0	0	PASS	PASS	0 / 69	PASS	PASS	0
LD37141402.las	LAS 1.4, PDRF 6	PASS	0	0	PASS	PASS	0 / 69	PASS	PASS	0
LD37141405.las	LAS 1.4, PDRF 6	PASS	0	0	PASS	PASS	0 / 69	PASS	PASS	0
LD37141408.las	LAS 1.4, PDRF 6	PASS	0	0	PASS	PASS	0 / 276	PASS	PASS	0
LD37141411.las	LAS 1.4, PDRF 6	PASS	0	0	PASS	PASS	0 / 69	PASS	PASS	0
LD37141414.las	LAS 1.4, PDRF 6	PASS	0	0	PASS	PASS	0 / 69	PASS	PASS	0
LD37141417.las	LAS 1.4, PDRF 6	PASS	0	0	PASS	PASS	0 / 69	PASS	PASS	0
LD37141420.las	LAS 1.4, PDRF 6	PASS	0	0	PASS	PASS	0 / 69	PASS	PASS	0
LD37141423.las	LAS 1.4, PDRF 6	PASS	0	0	PASS	PASS	0 / 69	PASS	PASS	0
LD37141426.las	LAS 1.4, PDRF 6	PASS	0	0	PASS	PASS	0 / 69	PASS	PASS	0
LD37141429.las	LAS 1.4, PDRF 6	PASS	0	0	PASS	PASS	0 / 69	PASS	PASS	0
LD37141432.las	LAS 1.4, PDRF 6	PASS	0	0	PASS	PASS	0 / 69	PASS	PASS	0
LD37141435.las	LAS 1.4, PDRF 6	PASS	0	0	PASS	PASS	0 / 69	PASS	PASS	0

DPH-1.1 Report on ASPRS LAS File Format (Tiled Data) - Compliance - continued

File	LAS Version/PDRF	System ID	Legacy Point Count	Legacy Return Counts	File Source ID	Global Encoding	VLRs / EVLRs	WKT	Intensity	Point Count with Bad Return Info
LD37141438.las	LAS 1.4, PDRF 6	PASS	0	0	PASS	PASS	0 / 69	PASS	PASS	0
LD37141441.las	LAS 1.4, PDRF 6	PASS	0	0	PASS	PASS	0 / 69	PASS	PASS	0
LD37141444.las	LAS 1.4, PDRF 6	PASS	0	0	PASS	PASS	0 / 69	PASS	PASS	0
LD37141447.las	LAS 1.4, PDRF 6	PASS	0	0	PASS	PASS	0 / 69	PASS	PASS	0
LD37141450.las	LAS 1.4, PDRF 6	PASS	0	0	PASS	PASS	0 / 69	PASS	PASS	0
LD37141453.las	LAS 1.4, PDRF 6	PASS	0	0	PASS	PASS	0 / 69	PASS	PASS	0
LD37141456.las	LAS 1.4, PDRF 6	PASS	0	0	PASS	PASS	0 / 69	PASS	PASS	0
LD37141459.las	LAS 1.4, PDRF 6	PASS	0	0	PASS	PASS	0 / 69	PASS	PASS	0
LD37141462.las	LAS 1.4, PDRF 6	PASS	0	0	PASS	PASS	0 / 69	PASS	PASS	0
LD37141465.las	LAS 1.4, PDRF 6	PASS	0	0	PASS	PASS	0 / 69	PASS	PASS	0
LD37141468.las	LAS 1.4, PDRF 6	PASS	0	0	PASS	PASS	0 / 69	PASS	PASS	0
LD37141471.las	LAS 1.4, PDRF 6	PASS	0	0	PASS	PASS	0 / 69	PASS	PASS	0
LD37141474.las	LAS 1.4, PDRF 6	PASS	0	0	PASS	PASS	0 / 69	PASS	PASS	0
LD37141477.las	LAS 1.4, PDRF 6	PASS	0	0	PASS	PASS	0 / 69	PASS	PASS	0
LD37141480.las	LAS 1.4, PDRF 6	PASS	0	0	PASS	PASS	0 / 69	PASS	PASS	0
LD37141483.las	LAS 1.4, PDRF 6	PASS	0	0	PASS	PASS	0 / 69	PASS	PASS	0
LD37141486.las	LAS 1.4, PDRF 6	PASS	0	0	PASS	PASS	0 / 69	PASS	PASS	0
LD37141489.las	LAS 1.4, PDRF 6	PASS	0	0	PASS	PASS	0 / 69	PASS	PASS	0
LD37141492.las	LAS 1.4, PDRF 6	PASS	0	0	PASS	PASS	0 / 69	PASS	PASS	0
LD37141495.las	LAS 1.4, PDRF 6	PASS	0	0	PASS	PASS	0 / 69	PASS	PASS	0
LD37141498.las	LAS 1.4, PDRF 6	PASS	0	0	PASS	PASS	0 / 69	PASS	PASS	0
LD37141501.las	LAS 1.4, PDRF 6	PASS	0	0	PASS	PASS	0 / 69	PASS	PASS	0
LD37141504.las	LAS 1.4, PDRF 6	PASS	0	0	PASS	PASS	0 / 69	PASS	PASS	0
LD37141507.las	LAS 1.4, PDRF 6	PASS	0	0	PASS	PASS	0 / 69	PASS	PASS	0
LD37141510.las	LAS 1.4, PDRF 6	PASS	0	0	PASS	PASS	0 / 69	PASS	PASS	0
LD37141513.las	LAS 1.4, PDRF 6	PASS	0	0	PASS	PASS	0 / 69	PASS	PASS	0
LD37141516.las	LAS 1.4, PDRF 6	PASS	0	0	PASS	PASS	0 / 69	PASS	PASS	0
LD37141519.las	LAS 1.4, PDRF 6	PASS	0	0	PASS	PASS	0 / 69	PASS	PASS	0
LD37141522.las	LAS 1.4, PDRF 6	PASS	0	0	PASS	PASS	0 / 69	PASS	PASS	0
LD37141525.las	LAS 1.4, PDRF 6	PASS	0	0	PASS	PASS	0 / 69	PASS	PASS	0
LD37141528.las	LAS 1.4, PDRF 6	PASS	0	0	PASS	PASS	0 / 69	PASS	PASS	0
LD37141531.las	LAS 1.4, PDRF 6	PASS	0	0	PASS	PASS	0 / 69	PASS	PASS	0
LD37141534.las	LAS 1.4, PDRF 6	PASS	0	0	PASS	PASS	0 / 69	PASS	PASS	0
LD37141537.las	LAS 1.4, PDRF 6	PASS	0	0	PASS	PASS	0 / 69	PASS	PASS	0
LD37141540.las	LAS 1.4, PDRF 6	PASS	0	0	PASS	PASS	0 / 69	PASS	PASS	0
LD37141543.las	LAS 1.4, PDRF 6	PASS	0	0	PASS	PASS	0 / 69	PASS	PASS	0
LD37141546.las	LAS 1.4, PDRF 6	PASS	0	0	PASS	PASS	0 / 69	PASS	PASS	0
LD37141549.las	LAS 1.4, PDRF 6	PASS	0	0	PASS	PASS	0 / 69	PASS	PASS	0
LD37141552.las	LAS 1.4, PDRF 6	PASS	0	0	PASS	PASS	0 / 69	PASS	PASS	0
LD37141555.las	LAS 1.4, PDRF 6	PASS	0	0	PASS	PASS	0 / 69	PASS	PASS	0
LD37141558.las	LAS 1.4, PDRF 6	PASS	0	0	PASS	PASS	0 / 69	PASS	PASS	0
LD37141561.las	LAS 1.4, PDRF 6	PASS	0	0	PASS	PASS	0 / 69	PASS	PASS	0
LD37141564.las	LAS 1.4, PDRF 6	PASS	0	0	PASS	PASS	0 / 69	PASS	PASS	0
LD37141567.las	LAS 1.4, PDRF 6	PASS	0	0	PASS	PASS	0 / 69	PASS	PASS	0
LD37141570.las	LAS 1.4, PDRF 6	PASS	0	0	PASS	PASS	0 / 69	PASS	PASS	0
LD37141573.las	LAS 1.4, PDRF 6	PASS	0	0	PASS	PASS	0 / 69	PASS	PASS	0
LD37141576.las	LAS 1.4, PDRF 6	PASS	0	0	PASS	PASS	0 / 69	PASS	PASS	0
LD37141579.las	LAS 1.4, PDRF 6	PASS	0	0	PASS	PASS	0 / 69	PASS	PASS	0
LD37141582.las	LAS 1.4, PDRF 6	PASS	0	0	PASS	PASS	0 / 69	PASS	PASS	0

DPH-1.1 Report on ASPRS LAS File Format (Tiled Data) - Compliance - continued

File	LAS Version/PDRF	System ID	Legacy Point Count	Legacy Return Counts	File Source ID	Global Encoding	VLRs / EVLRs	WKT	Intensity	Point Count with Bad Return Info
LD37141585.las	LAS 1.4, PDRF 6	PASS	0	0	PASS	PASS	0 / 69	PASS	PASS	0
LD37141588.las	LAS 1.4, PDRF 6	PASS	0	0	PASS	PASS	0 / 69	PASS	PASS	0
LD37141591.las	LAS 1.4, PDRF 6	PASS	0	0	PASS	PASS	0 / 69	PASS	PASS	0
LD37141594.las	LAS 1.4, PDRF 6	PASS	0	0	PASS	PASS	0 / 69	PASS	PASS	0
LD37141597.las	LAS 1.4, PDRF 6	PASS	0	0	PASS	PASS	0 / 69	PASS	PASS	0
LD37141600.las	LAS 1.4, PDRF 6	PASS	0	0	PASS	PASS	0 / 69	PASS	PASS	0
LD37141603.las	LAS 1.4, PDRF 6	PASS	0	0	PASS	PASS	0 / 69	PASS	PASS	0
LD37141606.las	LAS 1.4, PDRF 6	PASS	0	0	PASS	PASS	0 / 69	PASS	PASS	0
LD37141609.las	LAS 1.4, PDRF 6	PASS	0	0	PASS	PASS	0 / 69	PASS	PASS	0
LD37141612.las	LAS 1.4, PDRF 6	PASS	0	0	PASS	PASS	0 / 69	PASS	PASS	0
LD37141615.las	LAS 1.4, PDRF 6	PASS	0	0	PASS	PASS	0 / 69	PASS	PASS	0
LD37141618.las	LAS 1.4, PDRF 6	PASS	0	0	PASS	PASS	0 / 6	PASS	PASS	0
LD37171339.las	LAS 1.4, PDRF 6	PASS	0	0	PASS	PASS	0 / 21	PASS	PASS	0
LD37171342.las	LAS 1.4, PDRF 6	PASS	0	0	PASS	PASS	0 / 69	PASS	PASS	0
LD37171345.las	LAS 1.4, PDRF 6	PASS	0	0	PASS	PASS	0 / 69	PASS	PASS	0
LD37171348.las	LAS 1.4, PDRF 6	PASS	0	0	PASS	PASS	0 / 69	PASS	PASS	0
LD37171351.las	LAS 1.4, PDRF 6	PASS	0	0	PASS	PASS	0 / 69	PASS	PASS	0
LD37171354.las	LAS 1.4, PDRF 6	PASS	0	0	PASS	PASS	0 / 69	PASS	PASS	0
LD37171357.las	LAS 1.4, PDRF 6	PASS	0	0	PASS	PASS	0 / 69	PASS	PASS	0
LD37171360.las	LAS 1.4, PDRF 6	PASS	0	0	PASS	PASS	0 / 69	PASS	PASS	0
LD37171363.las	LAS 1.4, PDRF 6	PASS	0	0	PASS	PASS	0 / 69	PASS	PASS	0
LD37171366.las	LAS 1.4, PDRF 6	PASS	0	0	PASS	PASS	0 / 69	PASS	PASS	0
LD37171369.las	LAS 1.4, PDRF 6	PASS	0	0	PASS	PASS	0 / 69	PASS	PASS	0
LD37171372.las	LAS 1.4, PDRF 6	PASS	0	0	PASS	PASS	0 / 69	PASS	PASS	0
LD37171375.las	LAS 1.4, PDRF 6	PASS	0	0	PASS	PASS	0 / 69	PASS	PASS	0
LD37171378.las	LAS 1.4, PDRF 6	PASS	0	0	PASS	PASS	0 / 69	PASS	PASS	0
LD37171381.las	LAS 1.4, PDRF 6	PASS	0	0	PASS	PASS	0 / 69	PASS	PASS	0
LD37171384.las	LAS 1.4, PDRF 6	PASS	0	0	PASS	PASS	0 / 69	PASS	PASS	0
LD37171387.las	LAS 1.4, PDRF 6	PASS	0	0	PASS	PASS	0 / 69	PASS	PASS	0
LD37171390.las	LAS 1.4, PDRF 6	PASS	0	0	PASS	PASS	0 / 69	PASS	PASS	0
LD37171393.las	LAS 1.4, PDRF 6	PASS	0	0	PASS	PASS	0 / 69	PASS	PASS	0
LD37171396.las	LAS 1.4, PDRF 6	PASS	0	0	PASS	PASS	0 / 69	PASS	PASS	0
LD37171399.las	LAS 1.4, PDRF 6	PASS	0	0	PASS	PASS	0 / 69	PASS	PASS	0
LD37171402.las	LAS 1.4, PDRF 6	PASS	0	0	PASS	PASS	0 / 69	PASS	PASS	0
LD37171405.las	LAS 1.4, PDRF 6	PASS	0	0	PASS	PASS	0 / 69	PASS	PASS	0
LD37171408.las	LAS 1.4, PDRF 6	PASS	0	0	PASS	PASS	0 / 69	PASS	PASS	0
LD37171411.las	LAS 1.4, PDRF 6	PASS	0	0	PASS	PASS	0 / 69	PASS	PASS	0
LD37171414.las	LAS 1.4, PDRF 6	PASS	0	0	PASS	PASS	0 / 69	PASS	PASS	0
LD37171417.las	LAS 1.4, PDRF 6	PASS	0	0	PASS	PASS	0 / 69	PASS	PASS	0
LD37171420.las	LAS 1.4, PDRF 6	PASS	0	0	PASS	PASS	0 / 69	PASS	PASS	0
LD37171423.las	LAS 1.4, PDRF 6	PASS	0	0	PASS	PASS	0 / 69	PASS	PASS	0
LD37171426.las	LAS 1.4, PDRF 6	PASS	0	0	PASS	PASS	0 / 69	PASS	PASS	0
LD37171429.las	LAS 1.4, PDRF 6	PASS	0	0	PASS	PASS	0 / 69	PASS	PASS	0
LD37171432.las	LAS 1.4, PDRF 6	PASS	0	0	PASS	PASS	0 / 69	PASS	PASS	0
LD37171435.las	LAS 1.4, PDRF 6	PASS	0	0	PASS	PASS	0 / 69	PASS	PASS	0
LD37171438.las	LAS 1.4, PDRF 6	PASS	0	0	PASS	PASS	0 / 69	PASS	PASS	0
LD37171441.las	LAS 1.4, PDRF 6	PASS	0	0	PASS	PASS	0 / 69	PASS	PASS	0
LD37171444.las	LAS 1.4, PDRF 6	PASS	0	0	PASS	PASS	0 / 69	PASS	PASS	0
LD37171447.las	LAS 1.4, PDRF 6	PASS	0	0	PASS	PASS	0 / 69	PASS	PASS	0

DPH-1.1 Report on ASPRS LAS File Format (Tiled Data) - Compliance - continued

File	LAS Version/PDRF	System ID	Legacy Point Count	Legacy Return Counts	File Source ID	Global Encoding	VLRs / EVLRs	WKT	Intensity	Point Count with Bad Return Info
LD37171450.las	LAS 1.4, PDRF 6	PASS	0	0	PASS	PASS	0 / 69	PASS	PASS	0
LD37171453.las	LAS 1.4, PDRF 6	PASS	0	0	PASS	PASS	0 / 69	PASS	PASS	0
LD37171456.las	LAS 1.4, PDRF 6	PASS	0	0	PASS	PASS	0 / 69	PASS	PASS	0
LD37171459.las	LAS 1.4, PDRF 6	PASS	0	0	PASS	PASS	0 / 69	PASS	PASS	0
LD37171462.las	LAS 1.4, PDRF 6	PASS	0	0	PASS	PASS	0 / 69	PASS	PASS	0
LD37171465.las	LAS 1.4, PDRF 6	PASS	0	0	PASS	PASS	0 / 69	PASS	PASS	0
LD37171468.las	LAS 1.4, PDRF 6	PASS	0	0	PASS	PASS	0 / 69	PASS	PASS	0
LD37171471.las	LAS 1.4, PDRF 6	PASS	0	0	PASS	PASS	0 / 69	PASS	PASS	0
LD37171474.las	LAS 1.4, PDRF 6	PASS	0	0	PASS	PASS	0 / 69	PASS	PASS	0
LD37171477.las	LAS 1.4, PDRF 6	PASS	0	0	PASS	PASS	0 / 69	PASS	PASS	0
LD37171480.las	LAS 1.4, PDRF 6	PASS	0	0	PASS	PASS	0 / 69	PASS	PASS	0
LD37171483.las	LAS 1.4, PDRF 6	PASS	0	0	PASS	PASS	0 / 69	PASS	PASS	0
LD37171486.las	LAS 1.4, PDRF 6	PASS	0	0	PASS	PASS	0 / 69	PASS	PASS	0
LD37171489.las	LAS 1.4, PDRF 6	PASS	0	0	PASS	PASS	0 / 69	PASS	PASS	0
LD37171492.las	LAS 1.4, PDRF 6	PASS	0	0	PASS	PASS	0 / 69	PASS	PASS	0
LD37171495.las	LAS 1.4, PDRF 6	PASS	0	0	PASS	PASS	0 / 69	PASS	PASS	0
LD37171498.las	LAS 1.4, PDRF 6	PASS	0	0	PASS	PASS	0 / 69	PASS	PASS	0
LD37171501.las	LAS 1.4, PDRF 6	PASS	0	0	PASS	PASS	0 / 69	PASS	PASS	0
LD37171504.las	LAS 1.4, PDRF 6	PASS	0	0	PASS	PASS	0 / 69	PASS	PASS	0
LD37171507.las	LAS 1.4, PDRF 6	PASS	0	0	PASS	PASS	0 / 69	PASS	PASS	0
LD37171510.las	LAS 1.4, PDRF 6	PASS	0	0	PASS	PASS	0 / 69	PASS	PASS	0
LD37171513.las	LAS 1.4, PDRF 6	PASS	0	0	PASS	PASS	0 / 69	PASS	PASS	0
LD37171516.las	LAS 1.4, PDRF 6	PASS	0	0	PASS	PASS	0 / 69	PASS	PASS	0
LD37171519.las	LAS 1.4, PDRF 6	PASS	0	0	PASS	PASS	0 / 69	PASS	PASS	0
LD37171522.las	LAS 1.4, PDRF 6	PASS	0	0	PASS	PASS	0 / 69	PASS	PASS	0
LD37171525.las	LAS 1.4, PDRF 6	PASS	0	0	PASS	PASS	0 / 69	PASS	PASS	0
LD37171528.las	LAS 1.4, PDRF 6	PASS	0	0	PASS	PASS	0 / 69	PASS	PASS	0
LD37171531.las	LAS 1.4, PDRF 6	PASS	0	0	PASS	PASS	0 / 69	PASS	PASS	0
LD37171534.las	LAS 1.4, PDRF 6	PASS	0	0	PASS	PASS	0 / 69	PASS	PASS	0
LD37171537.las	LAS 1.4, PDRF 6	PASS	0	0	PASS	PASS	0 / 69	PASS	PASS	0
LD37171540.las	LAS 1.4, PDRF 6	PASS	0	0	PASS	PASS	0 / 69	PASS	PASS	0
LD37171543.las	LAS 1.4, PDRF 6	PASS	0	0	PASS	PASS	0 / 69	PASS	PASS	0
LD37171546.las	LAS 1.4, PDRF 6	PASS	0	0	PASS	PASS	0 / 69	PASS	PASS	0
LD37171549.las	LAS 1.4, PDRF 6	PASS	0	0	PASS	PASS	0 / 69	PASS	PASS	0
LD37171552.las	LAS 1.4, PDRF 6	PASS	0	0	PASS	PASS	0 / 69	PASS	PASS	0
LD37171555.las	LAS 1.4, PDRF 6	PASS	0	0	PASS	PASS	0 / 69	PASS	PASS	0
LD37171558.las	LAS 1.4, PDRF 6	PASS	0	0	PASS	PASS	0 / 69	PASS	PASS	0
LD37171561.las	LAS 1.4, PDRF 6	PASS	0	0	PASS	PASS	0 / 69	PASS	PASS	0
LD37171564.las	LAS 1.4, PDRF 6	PASS	0	0	PASS	PASS	0 / 69	PASS	PASS	0
LD37171567.las	LAS 1.4, PDRF 6	PASS	0	0	PASS	PASS	0 / 69	PASS	PASS	0
LD37171570.las	LAS 1.4, PDRF 6	PASS	0	0	PASS	PASS	0 / 69	PASS	PASS	0
LD37171573.las	LAS 1.4, PDRF 6	PASS	0	0	PASS	PASS	0 / 69	PASS	PASS	0
LD37171576.las	LAS 1.4, PDRF 6	PASS	0	0	PASS	PASS	0 / 69	PASS	PASS	0
LD37171579.las	LAS 1.4, PDRF 6	PASS	0	0	PASS	PASS	0 / 69	PASS	PASS	0
LD37171582.las	LAS 1.4, PDRF 6	PASS	0	0	PASS	PASS	0 / 69	PASS	PASS	0
LD37171585.las	LAS 1.4, PDRF 6	PASS	0	0	PASS	PASS	0 / 69	PASS	PASS	0
LD37171588.las	LAS 1.4, PDRF 6	PASS	0	0	PASS	PASS	0 / 69	PASS	PASS	0
LD37171591.las	LAS 1.4, PDRF 6	PASS	0	0	PASS	PASS	0 / 69	PASS	PASS	0
LD37171594.las	LAS 1.4, PDRF 6	PASS	0	0	PASS	PASS	0 / 69	PASS	PASS	0

DPH-1.1 Report on ASPRS LAS File Format (Tiled Data) - Compliance - continued

File	LAS Version/PDRF	System ID	Legacy Point Count	Legacy Return Counts	File Source ID	Global Encoding	VLRs / EVLRs	WKT	Intensity	Point Count with Bad Return Info
LD37171597.las	LAS 1.4, PDRF 6	PASS	0	0	PASS	PASS	0 / 69	PASS	PASS	0
LD37171600.las	LAS 1.4, PDRF 6	PASS	0	0	PASS	PASS	0 / 69	PASS	PASS	0
LD37171603.las	LAS 1.4, PDRF 6	PASS	0	0	PASS	PASS	0 / 69	PASS	PASS	0
LD37171606.las	LAS 1.4, PDRF 6	PASS	0	0	PASS	PASS	0 / 69	PASS	PASS	0
LD37171609.las	LAS 1.4, PDRF 6	PASS	0	0	PASS	PASS	0 / 69	PASS	PASS	0
LD37171612.las	LAS 1.4, PDRF 6	PASS	0	0	PASS	PASS	0 / 69	PASS	PASS	0
LD37171615.las	LAS 1.4, PDRF 6	PASS	0	0	PASS	PASS	0 / 69	PASS	PASS	0
LD37171618.las	LAS 1.4, PDRF 6	PASS	0	0	PASS	PASS	0 / 6	PASS	PASS	0
LD37201339.las	LAS 1.4, PDRF 6	PASS	0	0	PASS	PASS	0 / 9	PASS	PASS	0
LD37201342.las	LAS 1.4, PDRF 6	PASS	0	0	PASS	PASS	0 / 69	PASS	PASS	0
LD37201345.las	LAS 1.4, PDRF 6	PASS	0	0	PASS	PASS	0 / 69	PASS	PASS	0
LD37201348.las	LAS 1.4, PDRF 6	PASS	0	0	PASS	PASS	0 / 69	PASS	PASS	0
LD37201351.las	LAS 1.4, PDRF 6	PASS	0	0	PASS	PASS	0 / 69	PASS	PASS	0
LD37201354.las	LAS 1.4, PDRF 6	PASS	0	0	PASS	PASS	0 / 69	PASS	PASS	0
LD37201357.las	LAS 1.4, PDRF 6	PASS	0	0	PASS	PASS	0 / 69	PASS	PASS	0
LD37201360.las	LAS 1.4, PDRF 6	PASS	0	0	PASS	PASS	0 / 69	PASS	PASS	0
LD37201363.las	LAS 1.4, PDRF 6	PASS	0	0	PASS	PASS	0 / 69	PASS	PASS	0
LD37201366.las	LAS 1.4, PDRF 6	PASS	0	0	PASS	PASS	0 / 69	PASS	PASS	0
LD37201369.las	LAS 1.4, PDRF 6	PASS	0	0	PASS	PASS	0 / 69	PASS	PASS	0
LD37201372.las	LAS 1.4, PDRF 6	PASS	0	0	PASS	PASS	0 / 69	PASS	PASS	0
LD37201375.las	LAS 1.4, PDRF 6	PASS	0	0	PASS	PASS	0 / 69	PASS	PASS	0
LD37201378.las	LAS 1.4, PDRF 6	PASS	0	0	PASS	PASS	0 / 69	PASS	PASS	0
LD37201381.las	LAS 1.4, PDRF 6	PASS	0	0	PASS	PASS	0 / 69	PASS	PASS	0
LD37201384.las	LAS 1.4, PDRF 6	PASS	0	0	PASS	PASS	0 / 69	PASS	PASS	0
LD37201387.las	LAS 1.4, PDRF 6	PASS	0	0	PASS	PASS	0 / 69	PASS	PASS	0
LD37201390.las	LAS 1.4, PDRF 6	PASS	0	0	PASS	PASS	0 / 69	PASS	PASS	0
LD37201393.las	LAS 1.4, PDRF 6	PASS	0	0	PASS	PASS	0 / 69	PASS	PASS	0
LD37201396.las	LAS 1.4, PDRF 6	PASS	0	0	PASS	PASS	0 / 69	PASS	PASS	0
LD37201399.las	LAS 1.4, PDRF 6	PASS	0	0	PASS	PASS	0 / 69	PASS	PASS	0
LD37201402.las	LAS 1.4, PDRF 6	PASS	0	0	PASS	PASS	0 / 69	PASS	PASS	0
LD37201405.las	LAS 1.4, PDRF 6	PASS	0	0	PASS	PASS	0 / 69	PASS	PASS	0
LD37201408.las	LAS 1.4, PDRF 6	PASS	0	0	PASS	PASS	0 / 69	PASS	PASS	0
LD37201411.las	LAS 1.4, PDRF 6	PASS	0	0	PASS	PASS	0 / 69	PASS	PASS	0
LD37201414.las	LAS 1.4, PDRF 6	PASS	0	0	PASS	PASS	0 / 69	PASS	PASS	0
LD37201417.las	LAS 1.4, PDRF 6	PASS	0	0	PASS	PASS	0 / 69	PASS	PASS	0
LD37201420.las	LAS 1.4, PDRF 6	PASS	0	0	PASS	PASS	0 / 69	PASS	PASS	0
LD37201423.las	LAS 1.4, PDRF 6	PASS	0	0	PASS	PASS	0 / 69	PASS	PASS	0
LD37201426.las	LAS 1.4, PDRF 6	PASS	0	0	PASS	PASS	0 / 69	PASS	PASS	0
LD37201429.las	LAS 1.4, PDRF 6	PASS	0	0	PASS	PASS	0 / 69	PASS	PASS	0
LD37201432.las	LAS 1.4, PDRF 6	PASS	0	0	PASS	PASS	0 / 69	PASS	PASS	0
LD37201435.las	LAS 1.4, PDRF 6	PASS	0	0	PASS	PASS	0 / 69	PASS	PASS	0
LD37201438.las	LAS 1.4, PDRF 6	PASS	0	0	PASS	PASS	0 / 69	PASS	PASS	0
LD37201441.las	LAS 1.4, PDRF 6	PASS	0	0	PASS	PASS	0 / 69	PASS	PASS	0
LD37201444.las	LAS 1.4, PDRF 6	PASS	0	0	PASS	PASS	0 / 69	PASS	PASS	0
LD37201447.las	LAS 1.4, PDRF 6	PASS	0	0	PASS	PASS	0 / 69	PASS	PASS	0
LD37201450.las	LAS 1.4, PDRF 6	PASS	0	0	PASS	PASS	0 / 69	PASS	PASS	0
LD37201453.las	LAS 1.4, PDRF 6	PASS	0	0	PASS	PASS	0 / 69	PASS	PASS	0
LD37201456.las	LAS 1.4, PDRF 6	PASS	0	0	PASS	PASS	0 / 69	PASS	PASS	0
LD37201459.las	LAS 1.4, PDRF 6	PASS	0	0	PASS	PASS	0 / 69	PASS	PASS	0

DPH-1.1 Report on ASPRS LAS File Format (Tiled Data) - Compliance - continued

File	LAS Version/PDRF	System ID	Legacy Point Count	Legacy Return Counts	File Source ID	Global Encoding	VLRs / EVLRs	WKT	Intensity	Point Count with Bad Return Info
LD37201462.las	LAS 1.4, PDRF 6	PASS	0	0	PASS	PASS	0 / 69	PASS	PASS	0
LD37201465.las	LAS 1.4, PDRF 6	PASS	0	0	PASS	PASS	0 / 69	PASS	PASS	0
LD37201468.las	LAS 1.4, PDRF 6	PASS	0	0	PASS	PASS	0 / 69	PASS	PASS	0
LD37201471.las	LAS 1.4, PDRF 6	PASS	0	0	PASS	PASS	0 / 69	PASS	PASS	0
LD37201474.las	LAS 1.4, PDRF 6	PASS	0	0	PASS	PASS	0 / 69	PASS	PASS	0
LD37201477.las	LAS 1.4, PDRF 6	PASS	0	0	PASS	PASS	0 / 69	PASS	PASS	0
LD37201480.las	LAS 1.4, PDRF 6	PASS	0	0	PASS	PASS	0 / 69	PASS	PASS	0
LD37201483.las	LAS 1.4, PDRF 6	PASS	0	0	PASS	PASS	0 / 69	PASS	PASS	0
LD37201486.las	LAS 1.4, PDRF 6	PASS	0	0	PASS	PASS	0 / 69	PASS	PASS	0
LD37201489.las	LAS 1.4, PDRF 6	PASS	0	0	PASS	PASS	0 / 69	PASS	PASS	0
LD37201492.las	LAS 1.4, PDRF 6	PASS	0	0	PASS	PASS	0 / 69	PASS	PASS	0
LD37201495.las	LAS 1.4, PDRF 6	PASS	0	0	PASS	PASS	0 / 69	PASS	PASS	0
LD37201498.las	LAS 1.4, PDRF 6	PASS	0	0	PASS	PASS	0 / 69	PASS	PASS	0
LD37201501.las	LAS 1.4, PDRF 6	PASS	0	0	PASS	PASS	0 / 69	PASS	PASS	0
LD37201504.las	LAS 1.4, PDRF 6	PASS	0	0	PASS	PASS	0 / 69	PASS	PASS	0
LD37201507.las	LAS 1.4, PDRF 6	PASS	0	0	PASS	PASS	0 / 69	PASS	PASS	0
LD37201510.las	LAS 1.4, PDRF 6	PASS	0	0	PASS	PASS	0 / 69	PASS	PASS	0
LD37201513.las	LAS 1.4, PDRF 6	PASS	0	0	PASS	PASS	0 / 69	PASS	PASS	0
LD37201516.las	LAS 1.4, PDRF 6	PASS	0	0	PASS	PASS	0 / 69	PASS	PASS	0
LD37201519.las	LAS 1.4, PDRF 6	PASS	0	0	PASS	PASS	0 / 69	PASS	PASS	0
LD37201522.las	LAS 1.4, PDRF 6	PASS	0	0	PASS	PASS	0 / 69	PASS	PASS	0
LD37201525.las	LAS 1.4, PDRF 6	PASS	0	0	PASS	PASS	0 / 69	PASS	PASS	0
LD37201528.las	LAS 1.4, PDRF 6	PASS	0	0	PASS	PASS	0 / 69	PASS	PASS	0
LD37201531.las	LAS 1.4, PDRF 6	PASS	0	0	PASS	PASS	0 / 69	PASS	PASS	0
LD37201534.las	LAS 1.4, PDRF 6	PASS	0	0	PASS	PASS	0 / 69	PASS	PASS	0
LD37201537.las	LAS 1.4, PDRF 6	PASS	0	0	PASS	PASS	0 / 69	PASS	PASS	0
LD37201540.las	LAS 1.4, PDRF 6	PASS	0	0	PASS	PASS	0 / 69	PASS	PASS	0
LD37201543.las	LAS 1.4, PDRF 6	PASS	0	0	PASS	PASS	0 / 69	PASS	PASS	0
LD37201546.las	LAS 1.4, PDRF 6	PASS	0	0	PASS	PASS	0 / 69	PASS	PASS	0
LD37201549.las	LAS 1.4, PDRF 6	PASS	0	0	PASS	PASS	0 / 69	PASS	PASS	0
LD37201552.las	LAS 1.4, PDRF 6	PASS	0	0	PASS	PASS	0 / 69	PASS	PASS	0
LD37201555.las	LAS 1.4, PDRF 6	PASS	0	0	PASS	PASS	0 / 69	PASS	PASS	0
LD37201558.las	LAS 1.4, PDRF 6	PASS	0	0	PASS	PASS	0 / 69	PASS	PASS	0
LD37201561.las	LAS 1.4, PDRF 6	PASS	0	0	PASS	PASS	0 / 69	PASS	PASS	0
LD37201564.las	LAS 1.4, PDRF 6	PASS	0	0	PASS	PASS	0 / 69	PASS	PASS	0
LD37201567.las	LAS 1.4, PDRF 6	PASS	0	0	PASS	PASS	0 / 69	PASS	PASS	0
LD37201570.las	LAS 1.4, PDRF 6	PASS	0	0	PASS	PASS	0 / 69	PASS	PASS	0
LD37201573.las	LAS 1.4, PDRF 6	PASS	0	0	PASS	PASS	0 / 69	PASS	PASS	0
LD37201576.las	LAS 1.4, PDRF 6	PASS	0	0	PASS	PASS	0 / 69	PASS	PASS	0
LD37201579.las	LAS 1.4, PDRF 6	PASS	0	0	PASS	PASS	0 / 69	PASS	PASS	0
LD37201582.las	LAS 1.4, PDRF 6	PASS	0	0	PASS	PASS	0 / 69	PASS	PASS	0
LD37201585.las	LAS 1.4, PDRF 6	PASS	0	0	PASS	PASS	0 / 69	PASS	PASS	0
LD37201588.las	LAS 1.4, PDRF 6	PASS	0	0	PASS	PASS	0 / 69	PASS	PASS	0
LD37201591.las	LAS 1.4, PDRF 6	PASS	0	0	PASS	PASS	0 / 69	PASS	PASS	0
LD37201594.las	LAS 1.4, PDRF 6	PASS	0	0	PASS	PASS	0 / 69	PASS	PASS	0
LD37201597.las	LAS 1.4, PDRF 6	PASS	0	0	PASS	PASS	0 / 69	PASS	PASS	0
LD37201600.las	LAS 1.4, PDRF 6	PASS	0	0	PASS	PASS	0 / 69	PASS	PASS	0
LD37201603.las	LAS 1.4, PDRF 6	PASS	0	0	PASS	PASS	0 / 69	PASS	PASS	0
LD37201606.las	LAS 1.4, PDRF 6	PASS	0	0	PASS	PASS	0 / 69	PASS	PASS	0

DPH-1.1 Report on ASPRS LAS File Format (Tiled Data) - Compliance - continued

File	LAS Version/PDRF	System ID	Legacy Point Count	Legacy Return Counts	File Source ID	Global Encoding	VLRs / EVLRs	WKT	Intensity	Point Count with Bad Return Info
LD37201609.las	LAS 1.4, PDRF 6	PASS	0	0	PASS	PASS	0 / 69	PASS	PASS	0
LD37201612.las	LAS 1.4, PDRF 6	PASS	0	0	PASS	PASS	0 / 69	PASS	PASS	0
LD37201615.las	LAS 1.4, PDRF 6	PASS	0	0	PASS	PASS	0 / 69	PASS	PASS	0
LD37201618.las	LAS 1.4, PDRF 6	PASS	0	0	PASS	PASS	0 / 9	PASS	PASS	0
LD37231339.las	LAS 1.4, PDRF 6	PASS	0	0	PASS	PASS	0 / 21	PASS	PASS	0
LD37231342.las	LAS 1.4, PDRF 6	PASS	0	0	PASS	PASS	0 / 69	PASS	PASS	0
LD37231345.las	LAS 1.4, PDRF 6	PASS	0	0	PASS	PASS	0 / 69	PASS	PASS	0
LD37231348.las	LAS 1.4, PDRF 6	PASS	0	0	PASS	PASS	0 / 69	PASS	PASS	0
LD37231351.las	LAS 1.4, PDRF 6	PASS	0	0	PASS	PASS	0 / 69	PASS	PASS	0
LD37231354.las	LAS 1.4, PDRF 6	PASS	0	0	PASS	PASS	0 / 69	PASS	PASS	0
LD37231357.las	LAS 1.4, PDRF 6	PASS	0	0	PASS	PASS	0 / 69	PASS	PASS	0
LD37231360.las	LAS 1.4, PDRF 6	PASS	0	0	PASS	PASS	0 / 69	PASS	PASS	0
LD37231363.las	LAS 1.4, PDRF 6	PASS	0	0	PASS	PASS	0 / 69	PASS	PASS	0
LD37231366.las	LAS 1.4, PDRF 6	PASS	0	0	PASS	PASS	0 / 69	PASS	PASS	0
LD37231369.las	LAS 1.4, PDRF 6	PASS	0	0	PASS	PASS	0 / 69	PASS	PASS	0
LD37231372.las	LAS 1.4, PDRF 6	PASS	0	0	PASS	PASS	0 / 69	PASS	PASS	0
LD37231375.las	LAS 1.4, PDRF 6	PASS	0	0	PASS	PASS	0 / 69	PASS	PASS	0
LD37231378.las	LAS 1.4, PDRF 6	PASS	0	0	PASS	PASS	0 / 69	PASS	PASS	0
LD37231381.las	LAS 1.4, PDRF 6	PASS	0	0	PASS	PASS	0 / 69	PASS	PASS	0
LD37231384.las	LAS 1.4, PDRF 6	PASS	0	0	PASS	PASS	0 / 69	PASS	PASS	0
LD37231387.las	LAS 1.4, PDRF 6	PASS	0	0	PASS	PASS	0 / 69	PASS	PASS	0
LD37231390.las	LAS 1.4, PDRF 6	PASS	0	0	PASS	PASS	0 / 69	PASS	PASS	0
LD37231393.las	LAS 1.4, PDRF 6	PASS	0	0	PASS	PASS	0 / 69	PASS	PASS	0
LD37231396.las	LAS 1.4, PDRF 6	PASS	0	0	PASS	PASS	0 / 69	PASS	PASS	0
LD37231399.las	LAS 1.4, PDRF 6	PASS	0	0	PASS	PASS	0 / 69	PASS	PASS	0
LD37231402.las	LAS 1.4, PDRF 6	PASS	0	0	PASS	PASS	0 / 69	PASS	PASS	0
LD37231405.las	LAS 1.4, PDRF 6	PASS	0	0	PASS	PASS	0 / 69	PASS	PASS	0
LD37231408.las	LAS 1.4, PDRF 6	PASS	0	0	PASS	PASS	0 / 69	PASS	PASS	0
LD37231411.las	LAS 1.4, PDRF 6	PASS	0	0	PASS	PASS	0 / 69	PASS	PASS	0
LD37231414.las	LAS 1.4, PDRF 6	PASS	0	0	PASS	PASS	0 / 69	PASS	PASS	0
LD37231417.las	LAS 1.4, PDRF 6	PASS	0	0	PASS	PASS	0 / 69	PASS	PASS	0
LD37231420.las	LAS 1.4, PDRF 6	PASS	0	0	PASS	PASS	0 / 69	PASS	PASS	0
LD37231423.las	LAS 1.4, PDRF 6	PASS	0	0	PASS	PASS	0 / 69	PASS	PASS	0
LD37231426.las	LAS 1.4, PDRF 6	PASS	0	0	PASS	PASS	0 / 69	PASS	PASS	0
LD37231429.las	LAS 1.4, PDRF 6	PASS	0	0	PASS	PASS	0 / 69	PASS	PASS	0
LD37231432.las	LAS 1.4, PDRF 6	PASS	0	0	PASS	PASS	0 / 69	PASS	PASS	0
LD37231435.las	LAS 1.4, PDRF 6	PASS	0	0	PASS	PASS	0 / 69	PASS	PASS	0
LD37231438.las	LAS 1.4, PDRF 6	PASS	0	0	PASS	PASS	0 / 69	PASS	PASS	0
LD37231441.las	LAS 1.4, PDRF 6	PASS	0	0	PASS	PASS	0 / 69	PASS	PASS	0
LD37231444.las	LAS 1.4, PDRF 6	PASS	0	0	PASS	PASS	0 / 69	PASS	PASS	0
LD37231447.las	LAS 1.4, PDRF 6	PASS	0	0	PASS	PASS	0 / 69	PASS	PASS	0
LD37231450.las	LAS 1.4, PDRF 6	PASS	0	0	PASS	PASS	0 / 69	PASS	PASS	0
LD37231453.las	LAS 1.4, PDRF 6	PASS	0	0	PASS	PASS	0 / 69	PASS	PASS	0
LD37231456.las	LAS 1.4, PDRF 6	PASS	0	0	PASS	PASS	0 / 69	PASS	PASS	0
LD37231459.las	LAS 1.4, PDRF 6	PASS	0	0	PASS	PASS	0 / 69	PASS	PASS	0
LD37231462.las	LAS 1.4, PDRF 6	PASS	0	0	PASS	PASS	0 / 69	PASS	PASS	0
LD37231465.las	LAS 1.4, PDRF 6	PASS	0	0	PASS	PASS	0 / 69	PASS	PASS	0
LD37231468.las	LAS 1.4, PDRF 6	PASS	0	0	PASS	PASS	0 / 69	PASS	PASS	0
LD37231471.las	LAS 1.4, PDRF 6	PASS	0	0	PASS	PASS	0 / 69	PASS	PASS	0

DPH-1.1 Report on ASPRS LAS File Format (Tiled Data) - Compliance - continued

File	LAS Version/PDRF	System ID	Legacy Point Count	Legacy Return Counts	File Source ID	Global Encoding	VLRs / EVLRs	WKT	Intensity	Point Count with Bad Return Info
LD37231474.las	LAS 1.4, PDRF 6	PASS	0	0	PASS	PASS	0 / 69	PASS	PASS	0
LD37231477.las	LAS 1.4, PDRF 6	PASS	0	0	PASS	PASS	0 / 69	PASS	PASS	0
LD37231480.las	LAS 1.4, PDRF 6	PASS	0	0	PASS	PASS	0 / 69	PASS	PASS	0
LD37231483.las	LAS 1.4, PDRF 6	PASS	0	0	PASS	PASS	0 / 69	PASS	PASS	0
LD37231486.las	LAS 1.4, PDRF 6	PASS	0	0	PASS	PASS	0 / 69	PASS	PASS	0
LD37231489.las	LAS 1.4, PDRF 6	PASS	0	0	PASS	PASS	0 / 69	PASS	PASS	0
LD37231492.las	LAS 1.4, PDRF 6	PASS	0	0	PASS	PASS	0 / 69	PASS	PASS	0
LD37231495.las	LAS 1.4, PDRF 6	PASS	0	0	PASS	PASS	0 / 69	PASS	PASS	0
LD37231498.las	LAS 1.4, PDRF 6	PASS	0	0	PASS	PASS	0 / 69	PASS	PASS	0
LD37231501.las	LAS 1.4, PDRF 6	PASS	0	0	PASS	PASS	0 / 69	PASS	PASS	0
LD37231504.las	LAS 1.4, PDRF 6	PASS	0	0	PASS	PASS	0 / 69	PASS	PASS	0
LD37231507.las	LAS 1.4, PDRF 6	PASS	0	0	PASS	PASS	0 / 69	PASS	PASS	0
LD37231510.las	LAS 1.4, PDRF 6	PASS	0	0	PASS	PASS	0 / 69	PASS	PASS	0
LD37231513.las	LAS 1.4, PDRF 6	PASS	0	0	PASS	PASS	0 / 69	PASS	PASS	0
LD37231516.las	LAS 1.4, PDRF 6	PASS	0	0	PASS	PASS	0 / 69	PASS	PASS	0
LD37231519.las	LAS 1.4, PDRF 6	PASS	0	0	PASS	PASS	0 / 69	PASS	PASS	0
LD37231522.las	LAS 1.4, PDRF 6	PASS	0	0	PASS	PASS	0 / 69	PASS	PASS	0
LD37231525.las	LAS 1.4, PDRF 6	PASS	0	0	PASS	PASS	0 / 69	PASS	PASS	0
LD37231528.las	LAS 1.4, PDRF 6	PASS	0	0	PASS	PASS	0 / 69	PASS	PASS	0
LD37231531.las	LAS 1.4, PDRF 6	PASS	0	0	PASS	PASS	0 / 69	PASS	PASS	0
LD37231534.las	LAS 1.4, PDRF 6	PASS	0	0	PASS	PASS	0 / 69	PASS	PASS	0
LD37231537.las	LAS 1.4, PDRF 6	PASS	0	0	PASS	PASS	0 / 69	PASS	PASS	0
LD37231540.las	LAS 1.4, PDRF 6	PASS	0	0	PASS	PASS	0 / 69	PASS	PASS	0
LD37231543.las	LAS 1.4, PDRF 6	PASS	0	0	PASS	PASS	0 / 69	PASS	PASS	0
LD37231546.las	LAS 1.4, PDRF 6	PASS	0	0	PASS	PASS	0 / 69	PASS	PASS	0
LD37231549.las	LAS 1.4, PDRF 6	PASS	0	0	PASS	PASS	0 / 69	PASS	PASS	0
LD37231552.las	LAS 1.4, PDRF 6	PASS	0	0	PASS	PASS	0 / 69	PASS	PASS	0
LD37231555.las	LAS 1.4, PDRF 6	PASS	0	0	PASS	PASS	0 / 69	PASS	PASS	0
LD37231558.las	LAS 1.4, PDRF 6	PASS	0	0	PASS	PASS	0 / 69	PASS	PASS	0
LD37231561.las	LAS 1.4, PDRF 6	PASS	0	0	PASS	PASS	0 / 69	PASS	PASS	0
LD37231564.las	LAS 1.4, PDRF 6	PASS	0	0	PASS	PASS	0 / 69	PASS	PASS	0
LD37231567.las	LAS 1.4, PDRF 6	PASS	0	0	PASS	PASS	0 / 69	PASS	PASS	0
LD37231570.las	LAS 1.4, PDRF 6	PASS	0	0	PASS	PASS	0 / 69	PASS	PASS	0
LD37231573.las	LAS 1.4, PDRF 6	PASS	0	0	PASS	PASS	0 / 69	PASS	PASS	0
LD37231576.las	LAS 1.4, PDRF 6	PASS	0	0	PASS	PASS	0 / 69	PASS	PASS	0
LD37231579.las	LAS 1.4, PDRF 6	PASS	0	0	PASS	PASS	0 / 69	PASS	PASS	0
LD37231582.las	LAS 1.4, PDRF 6	PASS	0	0	PASS	PASS	0 / 69	PASS	PASS	0
LD37231585.las	LAS 1.4, PDRF 6	PASS	0	0	PASS	PASS	0 / 69	PASS	PASS	0
LD37231588.las	LAS 1.4, PDRF 6	PASS	0	0	PASS	PASS	0 / 69	PASS	PASS	0
LD37231591.las	LAS 1.4, PDRF 6	PASS	0	0	PASS	PASS	0 / 69	PASS	PASS	0
LD37231594.las	LAS 1.4, PDRF 6	PASS	0	0	PASS	PASS	0 / 69	PASS	PASS	0
LD37231597.las	LAS 1.4, PDRF 6	PASS	0	0	PASS	PASS	0 / 69	PASS	PASS	0
LD37231600.las	LAS 1.4, PDRF 6	PASS	0	0	PASS	PASS	0 / 69	PASS	PASS	0
LD37231603.las	LAS 1.4, PDRF 6	PASS	0	0	PASS	PASS	0 / 69	PASS	PASS	0
LD37231606.las	LAS 1.4, PDRF 6	PASS	0	0	PASS	PASS	0 / 69	PASS	PASS	0
LD37231609.las	LAS 1.4, PDRF 6	PASS	0	0	PASS	PASS	0 / 69	PASS	PASS	0
LD37231612.las	LAS 1.4, PDRF 6	PASS	0	0	PASS	PASS	0 / 69	PASS	PASS	0
LD37231615.las	LAS 1.4, PDRF 6	PASS	0	0	PASS	PASS	0 / 69	PASS	PASS	0
LD37231618.las	LAS 1.4, PDRF 6	PASS	0	0	PASS	PASS	0 / 9	PASS	PASS	0

DPH-1.1 Report on ASPRS LAS File Format (Tiled Data) - Compliance - continued

File	LAS Version/PDRF	System ID	Legacy Point Count	Legacy Return Counts	File Source ID	Global Encoding	VLRs / EVLRs	WKT	Intensity	Point Count with Bad Return Info
LD37261339.las	LAS 1.4, PDRF 6	PASS	0	0	PASS	PASS	0 / 9	PASS	PASS	0
LD37261342.las	LAS 1.4, PDRF 6	PASS	0	0	PASS	PASS	0 / 69	PASS	PASS	0
LD37261345.las	LAS 1.4, PDRF 6	PASS	0	0	PASS	PASS	0 / 69	PASS	PASS	0
LD37261348.las	LAS 1.4, PDRF 6	PASS	0	0	PASS	PASS	0 / 69	PASS	PASS	0
LD37261351.las	LAS 1.4, PDRF 6	PASS	0	0	PASS	PASS	0 / 69	PASS	PASS	0
LD37261354.las	LAS 1.4, PDRF 6	PASS	0	0	PASS	PASS	0 / 69	PASS	PASS	0
LD37261357.las	LAS 1.4, PDRF 6	PASS	0	0	PASS	PASS	0 / 69	PASS	PASS	0
LD37261360.las	LAS 1.4, PDRF 6	PASS	0	0	PASS	PASS	0 / 69	PASS	PASS	0
LD37261363.las	LAS 1.4, PDRF 6	PASS	0	0	PASS	PASS	0 / 69	PASS	PASS	0
LD37261366.las	LAS 1.4, PDRF 6	PASS	0	0	PASS	PASS	0 / 69	PASS	PASS	0
LD37261369.las	LAS 1.4, PDRF 6	PASS	0	0	PASS	PASS	0 / 69	PASS	PASS	0
LD37261372.las	LAS 1.4, PDRF 6	PASS	0	0	PASS	PASS	0 / 69	PASS	PASS	0
LD37261375.las	LAS 1.4, PDRF 6	PASS	0	0	PASS	PASS	0 / 69	PASS	PASS	0
LD37261378.las	LAS 1.4, PDRF 6	PASS	0	0	PASS	PASS	0 / 69	PASS	PASS	0
LD37261381.las	LAS 1.4, PDRF 6	PASS	0	0	PASS	PASS	0 / 69	PASS	PASS	0
LD37261384.las	LAS 1.4, PDRF 6	PASS	0	0	PASS	PASS	0 / 69	PASS	PASS	0
LD37261387.las	LAS 1.4, PDRF 6	PASS	0	0	PASS	PASS	0 / 69	PASS	PASS	0
LD37261390.las	LAS 1.4, PDRF 6	PASS	0	0	PASS	PASS	0 / 69	PASS	PASS	0
LD37261393.las	LAS 1.4, PDRF 6	PASS	0	0	PASS	PASS	0 / 69	PASS	PASS	0
LD37261396.las	LAS 1.4, PDRF 6	PASS	0	0	PASS	PASS	0 / 69	PASS	PASS	0
LD37261399.las	LAS 1.4, PDRF 6	PASS	0	0	PASS	PASS	0 / 69	PASS	PASS	0
LD37261402.las	LAS 1.4, PDRF 6	PASS	0	0	PASS	PASS	0 / 69	PASS	PASS	0
LD37261405.las	LAS 1.4, PDRF 6	PASS	0	0	PASS	PASS	0 / 69	PASS	PASS	0
LD37261408.las	LAS 1.4, PDRF 6	PASS	0	0	PASS	PASS	0 / 69	PASS	PASS	0
LD37261411.las	LAS 1.4, PDRF 6	PASS	0	0	PASS	PASS	0 / 69	PASS	PASS	0
LD37261414.las	LAS 1.4, PDRF 6	PASS	0	0	PASS	PASS	0 / 69	PASS	PASS	0
LD37261417.las	LAS 1.4, PDRF 6	PASS	0	0	PASS	PASS	0 / 69	PASS	PASS	0
LD37261420.las	LAS 1.4, PDRF 6	PASS	0	0	PASS	PASS	0 / 69	PASS	PASS	0
LD37261423.las	LAS 1.4, PDRF 6	PASS	0	0	PASS	PASS	0 / 69	PASS	PASS	0
LD37261426.las	LAS 1.4, PDRF 6	PASS	0	0	PASS	PASS	0 / 69	PASS	PASS	0
LD37261429.las	LAS 1.4, PDRF 6	PASS	0	0	PASS	PASS	0 / 69	PASS	PASS	0
LD37261432.las	LAS 1.4, PDRF 6	PASS	0	0	PASS	PASS	0 / 69	PASS	PASS	0
LD37261435.las	LAS 1.4, PDRF 6	PASS	0	0	PASS	PASS	0 / 69	PASS	PASS	0
LD37261438.las	LAS 1.4, PDRF 6	PASS	0	0	PASS	PASS	0 / 69	PASS	PASS	0
LD37261441.las	LAS 1.4, PDRF 6	PASS	0	0	PASS	PASS	0 / 69	PASS	PASS	0
LD37261444.las	LAS 1.4, PDRF 6	PASS	0	0	PASS	PASS	0 / 69	PASS	PASS	0
LD37261447.las	LAS 1.4, PDRF 6	PASS	0	0	PASS	PASS	0 / 69	PASS	PASS	0
LD37261450.las	LAS 1.4, PDRF 6	PASS	0	0	PASS	PASS	0 / 69	PASS	PASS	0
LD37261453.las	LAS 1.4, PDRF 6	PASS	0	0	PASS	PASS	0 / 69	PASS	PASS	0
LD37261456.las	LAS 1.4, PDRF 6	PASS	0	0	PASS	PASS	0 / 69	PASS	PASS	0
LD37261459.las	LAS 1.4, PDRF 6	PASS	0	0	PASS	PASS	0 / 69	PASS	PASS	0
LD37261462.las	LAS 1.4, PDRF 6	PASS	0	0	PASS	PASS	0 / 69	PASS	PASS	0
LD37261465.las	LAS 1.4, PDRF 6	PASS	0	0	PASS	PASS	0 / 69	PASS	PASS	0
LD37261468.las	LAS 1.4, PDRF 6	PASS	0	0	PASS	PASS	0 / 69	PASS	PASS	0
LD37261471.las	LAS 1.4, PDRF 6	PASS	0	0	PASS	PASS	0 / 69	PASS	PASS	0
LD37261474.las	LAS 1.4, PDRF 6	PASS	0	0	PASS	PASS	0 / 69	PASS	PASS	0
LD37261477.las	LAS 1.4, PDRF 6	PASS	0	0	PASS	PASS	0 / 69	PASS	PASS	0
LD37261480.las	LAS 1.4, PDRF 6	PASS	0	0	PASS	PASS	0 / 69	PASS	PASS	0
LD37261483.las	LAS 1.4, PDRF 6	PASS	0	0	PASS	PASS	0 / 69	PASS	PASS	0

DPH-1.1 Report on ASPRS LAS File Format (Tiled Data) - Compliance - continued

File	LAS Version/PDRF	System ID	Legacy Point Count	Legacy Return Counts	File Source ID	Global Encoding	VLRs / EVLRs	WKT	Intensity	Point Count with Bad Return Info
LD37261486.las	LAS 1.4, PDRF 6	PASS	0	0	PASS	PASS	0 / 69	PASS	PASS	0
LD37261489.las	LAS 1.4, PDRF 6	PASS	0	0	PASS	PASS	0 / 69	PASS	PASS	0
LD37261492.las	LAS 1.4, PDRF 6	PASS	0	0	PASS	PASS	0 / 69	PASS	PASS	0
LD37261495.las	LAS 1.4, PDRF 6	PASS	0	0	PASS	PASS	0 / 69	PASS	PASS	0
LD37261498.las	LAS 1.4, PDRF 6	PASS	0	0	PASS	PASS	0 / 69	PASS	PASS	0
LD37261501.las	LAS 1.4, PDRF 6	PASS	0	0	PASS	PASS	0 / 69	PASS	PASS	0
LD37261504.las	LAS 1.4, PDRF 6	PASS	0	0	PASS	PASS	0 / 69	PASS	PASS	0
LD37261507.las	LAS 1.4, PDRF 6	PASS	0	0	PASS	PASS	0 / 69	PASS	PASS	0
LD37261510.las	LAS 1.4, PDRF 6	PASS	0	0	PASS	PASS	0 / 69	PASS	PASS	0
LD37261513.las	LAS 1.4, PDRF 6	PASS	0	0	PASS	PASS	0 / 69	PASS	PASS	0
LD37261516.las	LAS 1.4, PDRF 6	PASS	0	0	PASS	PASS	0 / 69	PASS	PASS	0
LD37261519.las	LAS 1.4, PDRF 6	PASS	0	0	PASS	PASS	0 / 69	PASS	PASS	0
LD37261522.las	LAS 1.4, PDRF 6	PASS	0	0	PASS	PASS	0 / 69	PASS	PASS	0
LD37261525.las	LAS 1.4, PDRF 6	PASS	0	0	PASS	PASS	0 / 69	PASS	PASS	0
LD37261528.las	LAS 1.4, PDRF 6	PASS	0	0	PASS	PASS	0 / 69	PASS	PASS	0
LD37261531.las	LAS 1.4, PDRF 6	PASS	0	0	PASS	PASS	0 / 69	PASS	PASS	0
LD37261534.las	LAS 1.4, PDRF 6	PASS	0	0	PASS	PASS	0 / 69	PASS	PASS	0
LD37261537.las	LAS 1.4, PDRF 6	PASS	0	0	PASS	PASS	0 / 69	PASS	PASS	0
LD37261540.las	LAS 1.4, PDRF 6	PASS	0	0	PASS	PASS	0 / 69	PASS	PASS	0
LD37261543.las	LAS 1.4, PDRF 6	PASS	0	0	PASS	PASS	0 / 69	PASS	PASS	0
LD37261546.las	LAS 1.4, PDRF 6	PASS	0	0	PASS	PASS	0 / 69	PASS	PASS	0
LD37261549.las	LAS 1.4, PDRF 6	PASS	0	0	PASS	PASS	0 / 69	PASS	PASS	0
LD37261552.las	LAS 1.4, PDRF 6	PASS	0	0	PASS	PASS	0 / 69	PASS	PASS	0
LD37261555.las	LAS 1.4, PDRF 6	PASS	0	0	PASS	PASS	0 / 69	PASS	PASS	0
LD37261558.las	LAS 1.4, PDRF 6	PASS	0	0	PASS	PASS	0 / 69	PASS	PASS	0
LD37261561.las	LAS 1.4, PDRF 6	PASS	0	0	PASS	PASS	0 / 69	PASS	PASS	0
LD37261564.las	LAS 1.4, PDRF 6	PASS	0	0	PASS	PASS	0 / 69	PASS	PASS	0
LD37261567.las	LAS 1.4, PDRF 6	PASS	0	0	PASS	PASS	0 / 69	PASS	PASS	0
LD37261570.las	LAS 1.4, PDRF 6	PASS	0	0	PASS	PASS	0 / 69	PASS	PASS	0
LD37261573.las	LAS 1.4, PDRF 6	PASS	0	0	PASS	PASS	0 / 69	PASS	PASS	0
LD37261576.las	LAS 1.4, PDRF 6	PASS	0	0	PASS	PASS	0 / 69	PASS	PASS	0
LD37261579.las	LAS 1.4, PDRF 6	PASS	0	0	PASS	PASS	0 / 69	PASS	PASS	0
LD37261582.las	LAS 1.4, PDRF 6	PASS	0	0	PASS	PASS	0 / 69	PASS	PASS	0
LD37261585.las	LAS 1.4, PDRF 6	PASS	0	0	PASS	PASS	0 / 69	PASS	PASS	0
LD37261588.las	LAS 1.4, PDRF 6	PASS	0	0	PASS	PASS	0 / 69	PASS	PASS	0
LD37261591.las	LAS 1.4, PDRF 6	PASS	0	0	PASS	PASS	0 / 69	PASS	PASS	0
LD37261594.las	LAS 1.4, PDRF 6	PASS	0	0	PASS	PASS	0 / 69	PASS	PASS	0
LD37261597.las	LAS 1.4, PDRF 6	PASS	0	0	PASS	PASS	0 / 69	PASS	PASS	0
LD37261600.las	LAS 1.4, PDRF 6	PASS	0	0	PASS	PASS	0 / 69	PASS	PASS	0
LD37261603.las	LAS 1.4, PDRF 6	PASS	0	0	PASS	PASS	0 / 69	PASS	PASS	0
LD37261606.las	LAS 1.4, PDRF 6	PASS	0	0	PASS	PASS	0 / 69	PASS	PASS	0
LD37261609.las	LAS 1.4, PDRF 6	PASS	0	0	PASS	PASS	0 / 69	PASS	PASS	0
LD37261612.las	LAS 1.4, PDRF 6	PASS	0	0	PASS	PASS	0 / 69	PASS	PASS	0
LD37261615.las	LAS 1.4, PDRF 6	PASS	0	0	PASS	PASS	0 / 69	PASS	PASS	0
LD37261618.las	LAS 1.4, PDRF 6	PASS	0	0	PASS	PASS	0 / 21	PASS	PASS	0
LD37291339.las	LAS 1.4, PDRF 6	PASS	0	0	PASS	PASS	0 / 21	PASS	PASS	0
LD37291342.las	LAS 1.4, PDRF 6	PASS	0	0	PASS	PASS	0 / 69	PASS	PASS	0
LD37291345.las	LAS 1.4, PDRF 6	PASS	0	0	PASS	PASS	0 / 69	PASS	PASS	0
LD37291348.las	LAS 1.4, PDRF 6	PASS	0	0	PASS	PASS	0 / 69	PASS	PASS	0

DPH-1.1 Report on ASPRS LAS File Format (Tiled Data) - Compliance - continued

File	LAS Version/PDRF	System ID	Legacy Point Count	Legacy Return Counts	File Source ID	Global Encoding	VLRs / EVLRs	WKT	Intensity	Point Count with Bad Return Info
LD37291351.las	LAS 1.4, PDRF 6	PASS	0	0	PASS	PASS	0 / 69	PASS	PASS	0
LD37291354.las	LAS 1.4, PDRF 6	PASS	0	0	PASS	PASS	0 / 69	PASS	PASS	0
LD37291357.las	LAS 1.4, PDRF 6	PASS	0	0	PASS	PASS	0 / 69	PASS	PASS	0
LD37291360.las	LAS 1.4, PDRF 6	PASS	0	0	PASS	PASS	0 / 69	PASS	PASS	0
LD37291363.las	LAS 1.4, PDRF 6	PASS	0	0	PASS	PASS	0 / 69	PASS	PASS	0
LD37291366.las	LAS 1.4, PDRF 6	PASS	0	0	PASS	PASS	0 / 69	PASS	PASS	0
LD37291369.las	LAS 1.4, PDRF 6	PASS	0	0	PASS	PASS	0 / 261	PASS	PASS	0
LD37291372.las	LAS 1.4, PDRF 6	PASS	0	0	PASS	PASS	0 / 69	PASS	PASS	0
LD37291375.las	LAS 1.4, PDRF 6	PASS	0	0	PASS	PASS	0 / 69	PASS	PASS	0
LD37291378.las	LAS 1.4, PDRF 6	PASS	0	0	PASS	PASS	0 / 69	PASS	PASS	0
LD37291381.las	LAS 1.4, PDRF 6	PASS	0	0	PASS	PASS	0 / 69	PASS	PASS	0
LD37291384.las	LAS 1.4, PDRF 6	PASS	0	0	PASS	PASS	0 / 69	PASS	PASS	0
LD37291387.las	LAS 1.4, PDRF 6	PASS	0	0	PASS	PASS	0 / 69	PASS	PASS	0
LD37291390.las	LAS 1.4, PDRF 6	PASS	0	0	PASS	PASS	0 / 69	PASS	PASS	0
LD37291393.las	LAS 1.4, PDRF 6	PASS	0	0	PASS	PASS	0 / 69	PASS	PASS	0
LD37291396.las	LAS 1.4, PDRF 6	PASS	0	0	PASS	PASS	0 / 69	PASS	PASS	0
LD37291399.las	LAS 1.4, PDRF 6	PASS	0	0	PASS	PASS	0 / 69	PASS	PASS	0
LD37291402.las	LAS 1.4, PDRF 6	PASS	0	0	PASS	PASS	0 / 69	PASS	PASS	0
LD37291405.las	LAS 1.4, PDRF 6	PASS	0	0	PASS	PASS	0 / 69	PASS	PASS	0
LD37291408.las	LAS 1.4, PDRF 6	PASS	0	0	PASS	PASS	0 / 69	PASS	PASS	0
LD37291411.las	LAS 1.4, PDRF 6	PASS	0	0	PASS	PASS	0 / 69	PASS	PASS	0
LD37291414.las	LAS 1.4, PDRF 6	PASS	0	0	PASS	PASS	0 / 69	PASS	PASS	0
LD37291417.las	LAS 1.4, PDRF 6	PASS	0	0	PASS	PASS	0 / 69	PASS	PASS	0
LD37291420.las	LAS 1.4, PDRF 6	PASS	0	0	PASS	PASS	0 / 69	PASS	PASS	0
LD37291423.las	LAS 1.4, PDRF 6	PASS	0	0	PASS	PASS	0 / 69	PASS	PASS	0
LD37291426.las	LAS 1.4, PDRF 6	PASS	0	0	PASS	PASS	0 / 69	PASS	PASS	0
LD37291429.las	LAS 1.4, PDRF 6	PASS	0	0	PASS	PASS	0 / 69	PASS	PASS	0
LD37291432.las	LAS 1.4, PDRF 6	PASS	0	0	PASS	PASS	0 / 69	PASS	PASS	0
LD37291435.las	LAS 1.4, PDRF 6	PASS	0	0	PASS	PASS	0 / 69	PASS	PASS	0
LD37291438.las	LAS 1.4, PDRF 6	PASS	0	0	PASS	PASS	0 / 69	PASS	PASS	0
LD37291441.las	LAS 1.4, PDRF 6	PASS	0	0	PASS	PASS	0 / 69	PASS	PASS	0
LD37291444.las	LAS 1.4, PDRF 6	PASS	0	0	PASS	PASS	0 / 69	PASS	PASS	0
LD37291447.las	LAS 1.4, PDRF 6	PASS	0	0	PASS	PASS	0 / 69	PASS	PASS	0
LD37291450.las	LAS 1.4, PDRF 6	PASS	0	0	PASS	PASS	0 / 69	PASS	PASS	0
LD37291453.las	LAS 1.4, PDRF 6	PASS	0	0	PASS	PASS	0 / 69	PASS	PASS	0
LD37291456.las	LAS 1.4, PDRF 6	PASS	0	0	PASS	PASS	0 / 69	PASS	PASS	0
LD37291459.las	LAS 1.4, PDRF 6	PASS	0	0	PASS	PASS	0 / 69	PASS	PASS	0
LD37291462.las	LAS 1.4, PDRF 6	PASS	0	0	PASS	PASS	0 / 69	PASS	PASS	0
LD37291465.las	LAS 1.4, PDRF 6	PASS	0	0	PASS	PASS	0 / 69	PASS	PASS	0
LD37291468.las	LAS 1.4, PDRF 6	PASS	0	0	PASS	PASS	0 / 69	PASS	PASS	0
LD37291471.las	LAS 1.4, PDRF 6	PASS	0	0	PASS	PASS	0 / 69	PASS	PASS	0
LD37291474.las	LAS 1.4, PDRF 6	PASS	0	0	PASS	PASS	0 / 69	PASS	PASS	0
LD37291477.las	LAS 1.4, PDRF 6	PASS	0	0	PASS	PASS	0 / 69	PASS	PASS	0
LD37291480.las	LAS 1.4, PDRF 6	PASS	0	0	PASS	PASS	0 / 69	PASS	PASS	0
LD37291483.las	LAS 1.4, PDRF 6	PASS	0	0	PASS	PASS	0 / 69	PASS	PASS	0
LD37291486.las	LAS 1.4, PDRF 6	PASS	0	0	PASS	PASS	0 / 69	PASS	PASS	0
LD37291489.las	LAS 1.4, PDRF 6	PASS	0	0	PASS	PASS	0 / 69	PASS	PASS	0
LD37291492.las	LAS 1.4, PDRF 6	PASS	0	0	PASS	PASS	0 / 69	PASS	PASS	0
LD37291495.las	LAS 1.4, PDRF 6	PASS	0	0	PASS	PASS	0 / 69	PASS	PASS	0

DPH-1.1 Report on ASPRS LAS File Format (Tiled Data) - Compliance - continued

File	LAS Version/PDRF	System ID	Legacy Point Count	Legacy Return Counts	File Source ID	Global Encoding	VLRs / EVLRs	WKT	Intensity	Point Count with Bad Return Info
LD37291498.las	LAS 1.4, PDRF 6	PASS	0	0	PASS	PASS	0 / 69	PASS	PASS	0
LD37291501.las	LAS 1.4, PDRF 6	PASS	0	0	PASS	PASS	0 / 69	PASS	PASS	0
LD37291504.las	LAS 1.4, PDRF 6	PASS	0	0	PASS	PASS	0 / 69	PASS	PASS	0
LD37291507.las	LAS 1.4, PDRF 6	PASS	0	0	PASS	PASS	0 / 69	PASS	PASS	0
LD37291510.las	LAS 1.4, PDRF 6	PASS	0	0	PASS	PASS	0 / 69	PASS	PASS	0
LD37291513.las	LAS 1.4, PDRF 6	PASS	0	0	PASS	PASS	0 / 69	PASS	PASS	0
LD37291516.las	LAS 1.4, PDRF 6	PASS	0	0	PASS	PASS	0 / 69	PASS	PASS	0
LD37291519.las	LAS 1.4, PDRF 6	PASS	0	0	PASS	PASS	0 / 69	PASS	PASS	0
LD37291522.las	LAS 1.4, PDRF 6	PASS	0	0	PASS	PASS	0 / 69	PASS	PASS	0
LD37291525.las	LAS 1.4, PDRF 6	PASS	0	0	PASS	PASS	0 / 69	PASS	PASS	0
LD37291528.las	LAS 1.4, PDRF 6	PASS	0	0	PASS	PASS	0 / 69	PASS	PASS	0
LD37291531.las	LAS 1.4, PDRF 6	PASS	0	0	PASS	PASS	0 / 69	PASS	PASS	0
LD37291534.las	LAS 1.4, PDRF 6	PASS	0	0	PASS	PASS	0 / 69	PASS	PASS	0
LD37291537.las	LAS 1.4, PDRF 6	PASS	0	0	PASS	PASS	0 / 69	PASS	PASS	0
LD37291540.las	LAS 1.4, PDRF 6	PASS	0	0	PASS	PASS	0 / 69	PASS	PASS	0
LD37291543.las	LAS 1.4, PDRF 6	PASS	0	0	PASS	PASS	0 / 69	PASS	PASS	0
LD37291546.las	LAS 1.4, PDRF 6	PASS	0	0	PASS	PASS	0 / 69	PASS	PASS	0
LD37291549.las	LAS 1.4, PDRF 6	PASS	0	0	PASS	PASS	0 / 69	PASS	PASS	0
LD37291552.las	LAS 1.4, PDRF 6	PASS	0	0	PASS	PASS	0 / 69	PASS	PASS	0
LD37291555.las	LAS 1.4, PDRF 6	PASS	0	0	PASS	PASS	0 / 69	PASS	PASS	0
LD37291558.las	LAS 1.4, PDRF 6	PASS	0	0	PASS	PASS	0 / 69	PASS	PASS	0
LD37291561.las	LAS 1.4, PDRF 6	PASS	0	0	PASS	PASS	0 / 69	PASS	PASS	0
LD37291564.las	LAS 1.4, PDRF 6	PASS	0	0	PASS	PASS	0 / 69	PASS	PASS	0
LD37291567.las	LAS 1.4, PDRF 6	PASS	0	0	PASS	PASS	0 / 69	PASS	PASS	0
LD37291570.las	LAS 1.4, PDRF 6	PASS	0	0	PASS	PASS	0 / 69	PASS	PASS	0
LD37291573.las	LAS 1.4, PDRF 6	PASS	0	0	PASS	PASS	0 / 69	PASS	PASS	0
LD37291576.las	LAS 1.4, PDRF 6	PASS	0	0	PASS	PASS	0 / 69	PASS	PASS	0
LD37291579.las	LAS 1.4, PDRF 6	PASS	0	0	PASS	PASS	0 / 69	PASS	PASS	0
LD37291582.las	LAS 1.4, PDRF 6	PASS	0	0	PASS	PASS	0 / 69	PASS	PASS	0
LD37291585.las	LAS 1.4, PDRF 6	PASS	0	0	PASS	PASS	0 / 69	PASS	PASS	0
LD37291588.las	LAS 1.4, PDRF 6	PASS	0	0	PASS	PASS	0 / 69	PASS	PASS	0
LD37291591.las	LAS 1.4, PDRF 6	PASS	0	0	PASS	PASS	0 / 69	PASS	PASS	0
LD37291594.las	LAS 1.4, PDRF 6	PASS	0	0	PASS	PASS	0 / 69	PASS	PASS	0
LD37291597.las	LAS 1.4, PDRF 6	PASS	0	0	PASS	PASS	0 / 69	PASS	PASS	0
LD37291600.las	LAS 1.4, PDRF 6	PASS	0	0	PASS	PASS	0 / 69	PASS	PASS	0
LD37291603.las	LAS 1.4, PDRF 6	PASS	0	0	PASS	PASS	0 / 69	PASS	PASS	0
LD37291606.las	LAS 1.4, PDRF 6	PASS	0	0	PASS	PASS	0 / 69	PASS	PASS	0
LD37291609.las	LAS 1.4, PDRF 6	PASS	0	0	PASS	PASS	0 / 69	PASS	PASS	0
LD37291612.las	LAS 1.4, PDRF 6	PASS	0	0	PASS	PASS	0 / 69	PASS	PASS	0
LD37291615.las	LAS 1.4, PDRF 6	PASS	0	0	PASS	PASS	0 / 69	PASS	PASS	0
LD37291618.las	LAS 1.4, PDRF 6	PASS	0	0	PASS	PASS	0 / 21	PASS	PASS	0
LD37321339.las	LAS 1.4, PDRF 6	PASS	0	0	PASS	PASS	0 / 9	PASS	PASS	0
LD37321342.las	LAS 1.4, PDRF 6	PASS	0	0	PASS	PASS	0 / 69	PASS	PASS	0
LD37321345.las	LAS 1.4, PDRF 6	PASS	0	0	PASS	PASS	0 / 69	PASS	PASS	0
LD37321348.las	LAS 1.4, PDRF 6	PASS	0	0	PASS	PASS	0 / 69	PASS	PASS	0
LD37321351.las	LAS 1.4, PDRF 6	PASS	0	0	PASS	PASS	0 / 69	PASS	PASS	0
LD37321354.las	LAS 1.4, PDRF 6	PASS	0	0	PASS	PASS	0 / 69	PASS	PASS	0
LD37321357.las	LAS 1.4, PDRF 6	PASS	0	0	PASS	PASS	0 / 69	PASS	PASS	0
LD37321360.las	LAS 1.4, PDRF 6	PASS	0	0	PASS	PASS	0 / 69	PASS	PASS	0

DPH-1.1 Report on ASPRS LAS File Format (Tiled Data) - Compliance - continued

File	LAS Version/PDRF	System ID	Legacy Point Count	Legacy Return Counts	File Source ID	Global Encoding	VLRs / EVLRs	WKT	Intensity	Point Count with Bad Return Info
LD37321363.las	LAS 1.4, PDRF 6	PASS	0	0	PASS	PASS	0 / 69	PASS	PASS	0
LD37321366.las	LAS 1.4, PDRF 6	PASS	0	0	PASS	PASS	0 / 69	PASS	PASS	0
LD37321369.las	LAS 1.4, PDRF 6	PASS	0	0	PASS	PASS	0 / 69	PASS	PASS	0
LD37321372.las	LAS 1.4, PDRF 6	PASS	0	0	PASS	PASS	0 / 69	PASS	PASS	0
LD37321375.las	LAS 1.4, PDRF 6	PASS	0	0	PASS	PASS	0 / 69	PASS	PASS	0
LD37321378.las	LAS 1.4, PDRF 6	PASS	0	0	PASS	PASS	0 / 69	PASS	PASS	0
LD37321381.las	LAS 1.4, PDRF 6	PASS	0	0	PASS	PASS	0 / 69	PASS	PASS	0
LD37321384.las	LAS 1.4, PDRF 6	PASS	0	0	PASS	PASS	0 / 69	PASS	PASS	0
LD37321387.las	LAS 1.4, PDRF 6	PASS	0	0	PASS	PASS	0 / 69	PASS	PASS	0
LD37321390.las	LAS 1.4, PDRF 6	PASS	0	0	PASS	PASS	0 / 69	PASS	PASS	0
LD37321393.las	LAS 1.4, PDRF 6	PASS	0	0	PASS	PASS	0 / 69	PASS	PASS	0
LD37321396.las	LAS 1.4, PDRF 6	PASS	0	0	PASS	PASS	0 / 69	PASS	PASS	0
LD37321399.las	LAS 1.4, PDRF 6	PASS	0	0	PASS	PASS	0 / 69	PASS	PASS	0
LD37321402.las	LAS 1.4, PDRF 6	PASS	0	0	PASS	PASS	0 / 69	PASS	PASS	0
LD37321405.las	LAS 1.4, PDRF 6	PASS	0	0	PASS	PASS	0 / 69	PASS	PASS	0
LD37321408.las	LAS 1.4, PDRF 6	PASS	0	0	PASS	PASS	0 / 69	PASS	PASS	0
LD37321411.las	LAS 1.4, PDRF 6	PASS	0	0	PASS	PASS	0 / 69	PASS	PASS	0
LD37321414.las	LAS 1.4, PDRF 6	PASS	0	0	PASS	PASS	0 / 69	PASS	PASS	0
LD37321417.las	LAS 1.4, PDRF 6	PASS	0	0	PASS	PASS	0 / 69	PASS	PASS	0
LD37321420.las	LAS 1.4, PDRF 6	PASS	0	0	PASS	PASS	0 / 69	PASS	PASS	0
LD37321423.las	LAS 1.4, PDRF 6	PASS	0	0	PASS	PASS	0 / 69	PASS	PASS	0
LD37321426.las	LAS 1.4, PDRF 6	PASS	0	0	PASS	PASS	0 / 69	PASS	PASS	0
LD37321429.las	LAS 1.4, PDRF 6	PASS	0	0	PASS	PASS	0 / 69	PASS	PASS	0
LD37321432.las	LAS 1.4, PDRF 6	PASS	0	0	PASS	PASS	0 / 69	PASS	PASS	0
LD37321435.las	LAS 1.4, PDRF 6	PASS	0	0	PASS	PASS	0 / 69	PASS	PASS	0
LD37321438.las	LAS 1.4, PDRF 6	PASS	0	0	PASS	PASS	0 / 69	PASS	PASS	0
LD37321441.las	LAS 1.4, PDRF 6	PASS	0	0	PASS	PASS	0 / 69	PASS	PASS	0
LD37321444.las	LAS 1.4, PDRF 6	PASS	0	0	PASS	PASS	0 / 69	PASS	PASS	0
LD37321447.las	LAS 1.4, PDRF 6	PASS	0	0	PASS	PASS	0 / 69	PASS	PASS	0
LD37321450.las	LAS 1.4, PDRF 6	PASS	0	0	PASS	PASS	0 / 69	PASS	PASS	0
LD37321453.las	LAS 1.4, PDRF 6	PASS	0	0	PASS	PASS	0 / 69	PASS	PASS	0
LD37321456.las	LAS 1.4, PDRF 6	PASS	0	0	PASS	PASS	0 / 69	PASS	PASS	0
LD37321459.las	LAS 1.4, PDRF 6	PASS	0	0	PASS	PASS	0 / 69	PASS	PASS	0
LD37321462.las	LAS 1.4, PDRF 6	PASS	0	0	PASS	PASS	0 / 69	PASS	PASS	0
LD37321465.las	LAS 1.4, PDRF 6	PASS	0	0	PASS	PASS	0 / 69	PASS	PASS	0
LD37321468.las	LAS 1.4, PDRF 6	PASS	0	0	PASS	PASS	0 / 69	PASS	PASS	0
LD37321471.las	LAS 1.4, PDRF 6	PASS	0	0	PASS	PASS	0 / 69	PASS	PASS	0
LD37321474.las	LAS 1.4, PDRF 6	PASS	0	0	PASS	PASS	0 / 69	PASS	PASS	0
LD37321477.las	LAS 1.4, PDRF 6	PASS	0	0	PASS	PASS	0 / 69	PASS	PASS	0
LD37321480.las	LAS 1.4, PDRF 6	PASS	0	0	PASS	PASS	0 / 69	PASS	PASS	0
LD37321483.las	LAS 1.4, PDRF 6	PASS	0	0	PASS	PASS	0 / 69	PASS	PASS	0
LD37321486.las	LAS 1.4, PDRF 6	PASS	0	0	PASS	PASS	0 / 69	PASS	PASS	0
LD37321489.las	LAS 1.4, PDRF 6	PASS	0	0	PASS	PASS	0 / 69	PASS	PASS	0
LD37321492.las	LAS 1.4, PDRF 6	PASS	0	0	PASS	PASS	0 / 69	PASS	PASS	0
LD37321495.las	LAS 1.4, PDRF 6	PASS	0	0	PASS	PASS	0 / 69	PASS	PASS	0
LD37321498.las	LAS 1.4, PDRF 6	PASS	0	0	PASS	PASS	0 / 69	PASS	PASS	0
LD37321501.las	LAS 1.4, PDRF 6	PASS	0	0	PASS	PASS	0 / 69	PASS	PASS	0
LD37321504.las	LAS 1.4, PDRF 6	PASS	0	0	PASS	PASS	0 / 69	PASS	PASS	0
LD37321507.las	LAS 1.4, PDRF 6	PASS	0	0	PASS	PASS	0 / 69	PASS	PASS	0

DPH-1.1 Report on ASPRS LAS File Format (Tiled Data) - Compliance - continued

File	LAS Version/PDRF	System ID	Legacy Point Count	Legacy Return Counts	File Source ID	Global Encoding	VLRs / EVLRs	WKT	Intensity	Point Count with Bad Return Info
LD37321510.las	LAS 1.4, PDRF 6	PASS	0	0	PASS	PASS	0 / 69	PASS	PASS	0
LD37321513.las	LAS 1.4, PDRF 6	PASS	0	0	PASS	PASS	0 / 69	PASS	PASS	0
LD37321516.las	LAS 1.4, PDRF 6	PASS	0	0	PASS	PASS	0 / 69	PASS	PASS	0
LD37321519.las	LAS 1.4, PDRF 6	PASS	0	0	PASS	PASS	0 / 69	PASS	PASS	0
LD37321522.las	LAS 1.4, PDRF 6	PASS	0	0	PASS	PASS	0 / 69	PASS	PASS	0
LD37321525.las	LAS 1.4, PDRF 6	PASS	0	0	PASS	PASS	0 / 69	PASS	PASS	0
LD37321528.las	LAS 1.4, PDRF 6	PASS	0	0	PASS	PASS	0 / 69	PASS	PASS	0
LD37321531.las	LAS 1.4, PDRF 6	PASS	0	0	PASS	PASS	0 / 69	PASS	PASS	0
LD37321534.las	LAS 1.4, PDRF 6	PASS	0	0	PASS	PASS	0 / 69	PASS	PASS	0
LD37321537.las	LAS 1.4, PDRF 6	PASS	0	0	PASS	PASS	0 / 69	PASS	PASS	0
LD37321540.las	LAS 1.4, PDRF 6	PASS	0	0	PASS	PASS	0 / 69	PASS	PASS	0
LD37321543.las	LAS 1.4, PDRF 6	PASS	0	0	PASS	PASS	0 / 69	PASS	PASS	0
LD37321546.las	LAS 1.4, PDRF 6	PASS	0	0	PASS	PASS	0 / 69	PASS	PASS	0
LD37321549.las	LAS 1.4, PDRF 6	PASS	0	0	PASS	PASS	0 / 69	PASS	PASS	0
LD37321552.las	LAS 1.4, PDRF 6	PASS	0	0	PASS	PASS	0 / 69	PASS	PASS	0
LD37321555.las	LAS 1.4, PDRF 6	PASS	0	0	PASS	PASS	0 / 69	PASS	PASS	0
LD37321558.las	LAS 1.4, PDRF 6	PASS	0	0	PASS	PASS	0 / 69	PASS	PASS	0
LD37321561.las	LAS 1.4, PDRF 6	PASS	0	0	PASS	PASS	0 / 69	PASS	PASS	0
LD37321564.las	LAS 1.4, PDRF 6	PASS	0	0	PASS	PASS	0 / 69	PASS	PASS	0
LD37321567.las	LAS 1.4, PDRF 6	PASS	0	0	PASS	PASS	0 / 69	PASS	PASS	0
LD37321570.las	LAS 1.4, PDRF 6	PASS	0	0	PASS	PASS	0 / 69	PASS	PASS	0
LD37321573.las	LAS 1.4, PDRF 6	PASS	0	0	PASS	PASS	0 / 69	PASS	PASS	0
LD37321576.las	LAS 1.4, PDRF 6	PASS	0	0	PASS	PASS	0 / 69	PASS	PASS	0
LD37321579.las	LAS 1.4, PDRF 6	PASS	0	0	PASS	PASS	0 / 69	PASS	PASS	0
LD37321582.las	LAS 1.4, PDRF 6	PASS	0	0	PASS	PASS	0 / 69	PASS	PASS	0
LD37321585.las	LAS 1.4, PDRF 6	PASS	0	0	PASS	PASS	0 / 69	PASS	PASS	0
LD37321588.las	LAS 1.4, PDRF 6	PASS	0	0	PASS	PASS	0 / 69	PASS	PASS	0
LD37321591.las	LAS 1.4, PDRF 6	PASS	0	0	PASS	PASS	0 / 69	PASS	PASS	0
LD37321594.las	LAS 1.4, PDRF 6	PASS	0	0	PASS	PASS	0 / 69	PASS	PASS	0
LD37321597.las	LAS 1.4, PDRF 6	PASS	0	0	PASS	PASS	0 / 69	PASS	PASS	0
LD37321600.las	LAS 1.4, PDRF 6	PASS	0	0	PASS	PASS	0 / 69	PASS	PASS	0
LD37321603.las	LAS 1.4, PDRF 6	PASS	0	0	PASS	PASS	0 / 69	PASS	PASS	0
LD37321606.las	LAS 1.4, PDRF 6	PASS	0	0	PASS	PASS	0 / 69	PASS	PASS	0
LD37321609.las	LAS 1.4, PDRF 6	PASS	0	0	PASS	PASS	0 / 69	PASS	PASS	0
LD37321612.las	LAS 1.4, PDRF 6	PASS	0	0	PASS	PASS	0 / 69	PASS	PASS	0
LD37321615.las	LAS 1.4, PDRF 6	PASS	0	0	PASS	PASS	0 / 69	PASS	PASS	0
LD37321618.las	LAS 1.4, PDRF 6	PASS	0	0	PASS	PASS	0 / 21	PASS	PASS	0
LD37351339.las	LAS 1.4, PDRF 6	PASS	0	0	PASS	PASS	0 / 21	PASS	PASS	0
LD37351342.las	LAS 1.4, PDRF 6	PASS	0	0	PASS	PASS	0 / 69	PASS	PASS	0
LD37351345.las	LAS 1.4, PDRF 6	PASS	0	0	PASS	PASS	0 / 69	PASS	PASS	0
LD37351348.las	LAS 1.4, PDRF 6	PASS	0	0	PASS	PASS	0 / 69	PASS	PASS	0
LD37351351.las	LAS 1.4, PDRF 6	PASS	0	0	PASS	PASS	0 / 69	PASS	PASS	0
LD37351354.las	LAS 1.4, PDRF 6	PASS	0	0	PASS	PASS	0 / 69	PASS	PASS	0
LD37351357.las	LAS 1.4, PDRF 6	PASS	0	0	PASS	PASS	0 / 69	PASS	PASS	0
LD37351360.las	LAS 1.4, PDRF 6	PASS	0	0	PASS	PASS	0 / 69	PASS	PASS	0
LD37351363.las	LAS 1.4, PDRF 6	PASS	0	0	PASS	PASS	0 / 69	PASS	PASS	0
LD37351366.las	LAS 1.4, PDRF 6	PASS	0	0	PASS	PASS	0 / 69	PASS	PASS	0
LD37351369.las	LAS 1.4, PDRF 6	PASS	0	0	PASS	PASS	0 / 69	PASS	PASS	0
LD37351372.las	LAS 1.4, PDRF 6	PASS	0	0	PASS	PASS	0 / 261	PASS	PASS	0

DPH-1.1 Report on ASPRS LAS File Format (Tiled Data) - Compliance - continued

File	LAS Version/PDRF	System ID	Legacy Point Count	Legacy Return Counts	File Source ID	Global Encoding	VLRs / EVLRs	WKT	Intensity	Point Count with Bad Return Info
LD37351375.las	LAS 1.4, PDRF 6	PASS	0	0	PASS	PASS	0 / 69	PASS	PASS	0
LD37351378.las	LAS 1.4, PDRF 6	PASS	0	0	PASS	PASS	0 / 69	PASS	PASS	0
LD37351381.las	LAS 1.4, PDRF 6	PASS	0	0	PASS	PASS	0 / 69	PASS	PASS	0
LD37351384.las	LAS 1.4, PDRF 6	PASS	0	0	PASS	PASS	0 / 69	PASS	PASS	0
LD37351387.las	LAS 1.4, PDRF 6	PASS	0	0	PASS	PASS	0 / 69	PASS	PASS	0
LD37351390.las	LAS 1.4, PDRF 6	PASS	0	0	PASS	PASS	0 / 69	PASS	PASS	0
LD37351393.las	LAS 1.4, PDRF 6	PASS	0	0	PASS	PASS	0 / 69	PASS	PASS	0
LD37351396.las	LAS 1.4, PDRF 6	PASS	0	0	PASS	PASS	0 / 69	PASS	PASS	0
LD37351399.las	LAS 1.4, PDRF 6	PASS	0	0	PASS	PASS	0 / 69	PASS	PASS	0
LD37351402.las	LAS 1.4, PDRF 6	PASS	0	0	PASS	PASS	0 / 69	PASS	PASS	0
LD37351405.las	LAS 1.4, PDRF 6	PASS	0	0	PASS	PASS	0 / 69	PASS	PASS	0
LD37351408.las	LAS 1.4, PDRF 6	PASS	0	0	PASS	PASS	0 / 69	PASS	PASS	0
LD37351411.las	LAS 1.4, PDRF 6	PASS	0	0	PASS	PASS	0 / 69	PASS	PASS	0
LD37351414.las	LAS 1.4, PDRF 6	PASS	0	0	PASS	PASS	0 / 69	PASS	PASS	0
LD37351417.las	LAS 1.4, PDRF 6	PASS	0	0	PASS	PASS	0 / 69	PASS	PASS	0
LD37351420.las	LAS 1.4, PDRF 6	PASS	0	0	PASS	PASS	0 / 69	PASS	PASS	0
LD37351423.las	LAS 1.4, PDRF 6	PASS	0	0	PASS	PASS	0 / 69	PASS	PASS	0
LD37351426.las	LAS 1.4, PDRF 6	PASS	0	0	PASS	PASS	0 / 69	PASS	PASS	0
LD37351429.las	LAS 1.4, PDRF 6	PASS	0	0	PASS	PASS	0 / 69	PASS	PASS	0
LD37351432.las	LAS 1.4, PDRF 6	PASS	0	0	PASS	PASS	0 / 69	PASS	PASS	0
LD37351435.las	LAS 1.4, PDRF 6	PASS	0	0	PASS	PASS	0 / 69	PASS	PASS	0
LD37351438.las	LAS 1.4, PDRF 6	PASS	0	0	PASS	PASS	0 / 69	PASS	PASS	0
LD37351441.las	LAS 1.4, PDRF 6	PASS	0	0	PASS	PASS	0 / 69	PASS	PASS	0
LD37351444.las	LAS 1.4, PDRF 6	PASS	0	0	PASS	PASS	0 / 69	PASS	PASS	0
LD37351447.las	LAS 1.4, PDRF 6	PASS	0	0	PASS	PASS	0 / 69	PASS	PASS	0
LD37351450.las	LAS 1.4, PDRF 6	PASS	0	0	PASS	PASS	0 / 69	PASS	PASS	0
LD37351453.las	LAS 1.4, PDRF 6	PASS	0	0	PASS	PASS	0 / 69	PASS	PASS	0
LD37351456.las	LAS 1.4, PDRF 6	PASS	0	0	PASS	PASS	0 / 69	PASS	PASS	0
LD37351459.las	LAS 1.4, PDRF 6	PASS	0	0	PASS	PASS	0 / 69	PASS	PASS	0
LD37351462.las	LAS 1.4, PDRF 6	PASS	0	0	PASS	PASS	0 / 69	PASS	PASS	0
LD37351465.las	LAS 1.4, PDRF 6	PASS	0	0	PASS	PASS	0 / 69	PASS	PASS	0
LD37351468.las	LAS 1.4, PDRF 6	PASS	0	0	PASS	PASS	0 / 69	PASS	PASS	0
LD37351471.las	LAS 1.4, PDRF 6	PASS	0	0	PASS	PASS	0 / 69	PASS	PASS	0
LD37351474.las	LAS 1.4, PDRF 6	PASS	0	0	PASS	PASS	0 / 69	PASS	PASS	0
LD37351477.las	LAS 1.4, PDRF 6	PASS	0	0	PASS	PASS	0 / 69	PASS	PASS	0
LD37351480.las	LAS 1.4, PDRF 6	PASS	0	0	PASS	PASS	0 / 69	PASS	PASS	0
LD37351483.las	LAS 1.4, PDRF 6	PASS	0	0	PASS	PASS	0 / 69	PASS	PASS	0
LD37351486.las	LAS 1.4, PDRF 6	PASS	0	0	PASS	PASS	0 / 69	PASS	PASS	0
LD37351489.las	LAS 1.4, PDRF 6	PASS	0	0	PASS	PASS	0 / 69	PASS	PASS	0
LD37351492.las	LAS 1.4, PDRF 6	PASS	0	0	PASS	PASS	0 / 69	PASS	PASS	0
LD37351495.las	LAS 1.4, PDRF 6	PASS	0	0	PASS	PASS	0 / 69	PASS	PASS	0
LD37351498.las	LAS 1.4, PDRF 6	PASS	0	0	PASS	PASS	0 / 69	PASS	PASS	0
LD37351501.las	LAS 1.4, PDRF 6	PASS	0	0	PASS	PASS	0 / 69	PASS	PASS	0
LD37351504.las	LAS 1.4, PDRF 6	PASS	0	0	PASS	PASS	0 / 69	PASS	PASS	0
LD37351507.las	LAS 1.4, PDRF 6	PASS	0	0	PASS	PASS	0 / 69	PASS	PASS	0
LD37351510.las	LAS 1.4, PDRF 6	PASS	0	0	PASS	PASS	0 / 69	PASS	PASS	0
LD37351513.las	LAS 1.4, PDRF 6	PASS	0	0	PASS	PASS	0 / 69	PASS	PASS	0
LD37351516.las	LAS 1.4, PDRF 6	PASS	0	0	PASS	PASS	0 / 69	PASS	PASS	0
LD37351519.las	LAS 1.4, PDRF 6	PASS	0	0	PASS	PASS	0 / 69	PASS	PASS	0

DPH-1.1 Report on ASPRS LAS File Format (Tiled Data) - Compliance - continued

File	LAS Version/PDRF	System ID	Legacy Point Count	Legacy Return Counts	File Source ID	Global Encoding	VLRs / EVLRs	WKT	Intensity	Point Count with Bad Return Info
LD37351522.las	LAS 1.4, PDRF 6	PASS	0	0	PASS	PASS	0 / 69	PASS	PASS	0
LD37351525.las	LAS 1.4, PDRF 6	PASS	0	0	PASS	PASS	0 / 69	PASS	PASS	0
LD37351528.las	LAS 1.4, PDRF 6	PASS	0	0	PASS	PASS	0 / 69	PASS	PASS	0
LD37351531.las	LAS 1.4, PDRF 6	PASS	0	0	PASS	PASS	0 / 69	PASS	PASS	0
LD37351534.las	LAS 1.4, PDRF 6	PASS	0	0	PASS	PASS	0 / 69	PASS	PASS	0
LD37351537.las	LAS 1.4, PDRF 6	PASS	0	0	PASS	PASS	0 / 69	PASS	PASS	0
LD37351540.las	LAS 1.4, PDRF 6	PASS	0	0	PASS	PASS	0 / 69	PASS	PASS	0
LD37351543.las	LAS 1.4, PDRF 6	PASS	0	0	PASS	PASS	0 / 69	PASS	PASS	0
LD37351546.las	LAS 1.4, PDRF 6	PASS	0	0	PASS	PASS	0 / 69	PASS	PASS	0
LD37351549.las	LAS 1.4, PDRF 6	PASS	0	0	PASS	PASS	0 / 69	PASS	PASS	0
LD37351552.las	LAS 1.4, PDRF 6	PASS	0	0	PASS	PASS	0 / 69	PASS	PASS	0
LD37351555.las	LAS 1.4, PDRF 6	PASS	0	0	PASS	PASS	0 / 69	PASS	PASS	0
LD37351558.las	LAS 1.4, PDRF 6	PASS	0	0	PASS	PASS	0 / 69	PASS	PASS	0
LD37351561.las	LAS 1.4, PDRF 6	PASS	0	0	PASS	PASS	0 / 69	PASS	PASS	0
LD37351564.las	LAS 1.4, PDRF 6	PASS	0	0	PASS	PASS	0 / 69	PASS	PASS	0
LD37351567.las	LAS 1.4, PDRF 6	PASS	0	0	PASS	PASS	0 / 69	PASS	PASS	0
LD37351570.las	LAS 1.4, PDRF 6	PASS	0	0	PASS	PASS	0 / 69	PASS	PASS	0
LD37351573.las	LAS 1.4, PDRF 6	PASS	0	0	PASS	PASS	0 / 69	PASS	PASS	0
LD37351576.las	LAS 1.4, PDRF 6	PASS	0	0	PASS	PASS	0 / 69	PASS	PASS	0
LD37351579.las	LAS 1.4, PDRF 6	PASS	0	0	PASS	PASS	0 / 69	PASS	PASS	0
LD37351582.las	LAS 1.4, PDRF 6	PASS	0	0	PASS	PASS	0 / 69	PASS	PASS	0
LD37351585.las	LAS 1.4, PDRF 6	PASS	0	0	PASS	PASS	0 / 69	PASS	PASS	0
LD37351588.las	LAS 1.4, PDRF 6	PASS	0	0	PASS	PASS	0 / 69	PASS	PASS	0
LD37351591.las	LAS 1.4, PDRF 6	PASS	0	0	PASS	PASS	0 / 69	PASS	PASS	0
LD37351594.las	LAS 1.4, PDRF 6	PASS	0	0	PASS	PASS	0 / 69	PASS	PASS	0
LD37351597.las	LAS 1.4, PDRF 6	PASS	0	0	PASS	PASS	0 / 69	PASS	PASS	0
LD37351600.las	LAS 1.4, PDRF 6	PASS	0	0	PASS	PASS	0 / 69	PASS	PASS	0
LD37351603.las	LAS 1.4, PDRF 6	PASS	0	0	PASS	PASS	0 / 69	PASS	PASS	0
LD37351606.las	LAS 1.4, PDRF 6	PASS	0	0	PASS	PASS	0 / 69	PASS	PASS	0
LD37351609.las	LAS 1.4, PDRF 6	PASS	0	0	PASS	PASS	0 / 69	PASS	PASS	0
LD37351612.las	LAS 1.4, PDRF 6	PASS	0	0	PASS	PASS	0 / 69	PASS	PASS	0
LD37351615.las	LAS 1.4, PDRF 6	PASS	0	0	PASS	PASS	0 / 69	PASS	PASS	0
LD37351618.las	LAS 1.4, PDRF 6	PASS	0	0	PASS	PASS	0 / 21	PASS	PASS	0
LD37381339.las	LAS 1.4, PDRF 6	PASS	0	0	PASS	PASS	0 / 9	PASS	PASS	0
LD37381342.las	LAS 1.4, PDRF 6	PASS	0	0	PASS	PASS	0 / 69	PASS	PASS	0
LD37381345.las	LAS 1.4, PDRF 6	PASS	0	0	PASS	PASS	0 / 69	PASS	PASS	0
LD37381348.las	LAS 1.4, PDRF 6	PASS	0	0	PASS	PASS	0 / 69	PASS	PASS	0
LD37381351.las	LAS 1.4, PDRF 6	PASS	0	0	PASS	PASS	0 / 69	PASS	PASS	0
LD37381354.las	LAS 1.4, PDRF 6	PASS	0	0	PASS	PASS	0 / 69	PASS	PASS	0
LD37381357.las	LAS 1.4, PDRF 6	PASS	0	0	PASS	PASS	0 / 69	PASS	PASS	0
LD37381360.las	LAS 1.4, PDRF 6	PASS	0	0	PASS	PASS	0 / 69	PASS	PASS	0
LD37381363.las	LAS 1.4, PDRF 6	PASS	0	0	PASS	PASS	0 / 69	PASS	PASS	0
LD37381366.las	LAS 1.4, PDRF 6	PASS	0	0	PASS	PASS	0 / 69	PASS	PASS	0
LD37381369.las	LAS 1.4, PDRF 6	PASS	0	0	PASS	PASS	0 / 69	PASS	PASS	0
LD37381372.las	LAS 1.4, PDRF 6	PASS	0	0	PASS	PASS	0 / 69	PASS	PASS	0
LD37381375.las	LAS 1.4, PDRF 6	PASS	0	0	PASS	PASS	0 / 69	PASS	PASS	0
LD37381378.las	LAS 1.4, PDRF 6	PASS	0	0	PASS	PASS	0 / 69	PASS	PASS	0
LD37381381.las	LAS 1.4, PDRF 6	PASS	0	0	PASS	PASS	0 / 69	PASS	PASS	0
LD37381384.las	LAS 1.4, PDRF 6	PASS	0	0	PASS	PASS	0 / 69	PASS	PASS	0

DPH-1.1 Report on ASPRS LAS File Format (Tiled Data) - Compliance - continued

File	LAS Version/PDRF	System ID	Legacy Point Count	Legacy Return Counts	File Source ID	Global Encoding	VLRs / EVLRs	WKT	Intensity	Point Count with Bad Return Info
LD37381387.las	LAS 1.4, PDRF 6	PASS	0	0	PASS	PASS	0 / 69	PASS	PASS	0
LD37381390.las	LAS 1.4, PDRF 6	PASS	0	0	PASS	PASS	0 / 69	PASS	PASS	0
LD37381393.las	LAS 1.4, PDRF 6	PASS	0	0	PASS	PASS	0 / 69	PASS	PASS	0
LD37381396.las	LAS 1.4, PDRF 6	PASS	0	0	PASS	PASS	0 / 69	PASS	PASS	0
LD37381399.las	LAS 1.4, PDRF 6	PASS	0	0	PASS	PASS	0 / 69	PASS	PASS	0
LD37381402.las	LAS 1.4, PDRF 6	PASS	0	0	PASS	PASS	0 / 69	PASS	PASS	0
LD37381405.las	LAS 1.4, PDRF 6	PASS	0	0	PASS	PASS	0 / 69	PASS	PASS	0
LD37381408.las	LAS 1.4, PDRF 6	PASS	0	0	PASS	PASS	0 / 69	PASS	PASS	0
LD37381411.las	LAS 1.4, PDRF 6	PASS	0	0	PASS	PASS	0 / 69	PASS	PASS	0
LD37381414.las	LAS 1.4, PDRF 6	PASS	0	0	PASS	PASS	0 / 69	PASS	PASS	0
LD37381417.las	LAS 1.4, PDRF 6	PASS	0	0	PASS	PASS	0 / 69	PASS	PASS	0
LD37381420.las	LAS 1.4, PDRF 6	PASS	0	0	PASS	PASS	0 / 69	PASS	PASS	0
LD37381423.las	LAS 1.4, PDRF 6	PASS	0	0	PASS	PASS	0 / 69	PASS	PASS	0
LD37381426.las	LAS 1.4, PDRF 6	PASS	0	0	PASS	PASS	0 / 69	PASS	PASS	0
LD37381429.las	LAS 1.4, PDRF 6	PASS	0	0	PASS	PASS	0 / 69	PASS	PASS	0
LD37381432.las	LAS 1.4, PDRF 6	PASS	0	0	PASS	PASS	0 / 69	PASS	PASS	0
LD37381435.las	LAS 1.4, PDRF 6	PASS	0	0	PASS	PASS	0 / 69	PASS	PASS	0
LD37381438.las	LAS 1.4, PDRF 6	PASS	0	0	PASS	PASS	0 / 69	PASS	PASS	0
LD37381441.las	LAS 1.4, PDRF 6	PASS	0	0	PASS	PASS	0 / 69	PASS	PASS	0
LD37381444.las	LAS 1.4, PDRF 6	PASS	0	0	PASS	PASS	0 / 69	PASS	PASS	0
LD37381447.las	LAS 1.4, PDRF 6	PASS	0	0	PASS	PASS	0 / 69	PASS	PASS	0
LD37381450.las	LAS 1.4, PDRF 6	PASS	0	0	PASS	PASS	0 / 69	PASS	PASS	0
LD37381453.las	LAS 1.4, PDRF 6	PASS	0	0	PASS	PASS	0 / 69	PASS	PASS	0
LD37381456.las	LAS 1.4, PDRF 6	PASS	0	0	PASS	PASS	0 / 69	PASS	PASS	0
LD37381459.las	LAS 1.4, PDRF 6	PASS	0	0	PASS	PASS	0 / 69	PASS	PASS	0
LD37381462.las	LAS 1.4, PDRF 6	PASS	0	0	PASS	PASS	0 / 69	PASS	PASS	0
LD37381465.las	LAS 1.4, PDRF 6	PASS	0	0	PASS	PASS	0 / 69	PASS	PASS	0
LD37381468.las	LAS 1.4, PDRF 6	PASS	0	0	PASS	PASS	0 / 69	PASS	PASS	0
LD37381471.las	LAS 1.4, PDRF 6	PASS	0	0	PASS	PASS	0 / 69	PASS	PASS	0
LD37381474.las	LAS 1.4, PDRF 6	PASS	0	0	PASS	PASS	0 / 69	PASS	PASS	0
LD37381477.las	LAS 1.4, PDRF 6	PASS	0	0	PASS	PASS	0 / 69	PASS	PASS	0
LD37381480.las	LAS 1.4, PDRF 6	PASS	0	0	PASS	PASS	0 / 69	PASS	PASS	0
LD37381483.las	LAS 1.4, PDRF 6	PASS	0	0	PASS	PASS	0 / 69	PASS	PASS	0
LD37381486.las	LAS 1.4, PDRF 6	PASS	0	0	PASS	PASS	0 / 69	PASS	PASS	0
LD37381489.las	LAS 1.4, PDRF 6	PASS	0	0	PASS	PASS	0 / 69	PASS	PASS	0
LD37381492.las	LAS 1.4, PDRF 6	PASS	0	0	PASS	PASS	0 / 69	PASS	PASS	0
LD37381495.las	LAS 1.4, PDRF 6	PASS	0	0	PASS	PASS	0 / 69	PASS	PASS	0
LD37381498.las	LAS 1.4, PDRF 6	PASS	0	0	PASS	PASS	0 / 69	PASS	PASS	0
LD37381501.las	LAS 1.4, PDRF 6	PASS	0	0	PASS	PASS	0 / 69	PASS	PASS	0
LD37381504.las	LAS 1.4, PDRF 6	PASS	0	0	PASS	PASS	0 / 69	PASS	PASS	0
LD37381507.las	LAS 1.4, PDRF 6	PASS	0	0	PASS	PASS	0 / 69	PASS	PASS	0
LD37381510.las	LAS 1.4, PDRF 6	PASS	0	0	PASS	PASS	0 / 69	PASS	PASS	0
LD37381513.las	LAS 1.4, PDRF 6	PASS	0	0	PASS	PASS	0 / 69	PASS	PASS	0
LD37381516.las	LAS 1.4, PDRF 6	PASS	0	0	PASS	PASS	0 / 69	PASS	PASS	0
LD37381519.las	LAS 1.4, PDRF 6	PASS	0	0	PASS	PASS	0 / 69	PASS	PASS	0
LD37381522.las	LAS 1.4, PDRF 6	PASS	0	0	PASS	PASS	0 / 69	PASS	PASS	0
LD37381525.las	LAS 1.4, PDRF 6	PASS	0	0	PASS	PASS	0 / 69	PASS	PASS	0
LD37381528.las	LAS 1.4, PDRF 6	PASS	0	0	PASS	PASS	0 / 69	PASS	PASS	0
LD37381531.las	LAS 1.4, PDRF 6	PASS	0	0	PASS	PASS	0 / 69	PASS	PASS	0

DPH-1.1 Report on ASPRS LAS File Format (Tiled Data) - Compliance - continued

File	LAS Version/PDRF	System ID	Legacy Point Count	Legacy Return Counts	File Source ID	Global Encoding	VLRs / EVLRs	WKT	Intensity	Point Count with Bad Return Info
LD37381534.las	LAS 1.4, PDRF 6	PASS	0	0	PASS	PASS	0 / 69	PASS	PASS	0
LD37381537.las	LAS 1.4, PDRF 6	PASS	0	0	PASS	PASS	0 / 69	PASS	PASS	0
LD37381540.las	LAS 1.4, PDRF 6	PASS	0	0	PASS	PASS	0 / 69	PASS	PASS	0
LD37381543.las	LAS 1.4, PDRF 6	PASS	0	0	PASS	PASS	0 / 69	PASS	PASS	0
LD37381546.las	LAS 1.4, PDRF 6	PASS	0	0	PASS	PASS	0 / 69	PASS	PASS	0
LD37381549.las	LAS 1.4, PDRF 6	PASS	0	0	PASS	PASS	0 / 69	PASS	PASS	0
LD37381552.las	LAS 1.4, PDRF 6	PASS	0	0	PASS	PASS	0 / 69	PASS	PASS	0
LD37381555.las	LAS 1.4, PDRF 6	PASS	0	0	PASS	PASS	0 / 69	PASS	PASS	0
LD37381558.las	LAS 1.4, PDRF 6	PASS	0	0	PASS	PASS	0 / 69	PASS	PASS	0
LD37381561.las	LAS 1.4, PDRF 6	PASS	0	0	PASS	PASS	0 / 69	PASS	PASS	0
LD37381564.las	LAS 1.4, PDRF 6	PASS	0	0	PASS	PASS	0 / 69	PASS	PASS	0
LD37381567.las	LAS 1.4, PDRF 6	PASS	0	0	PASS	PASS	0 / 69	PASS	PASS	0
LD37381570.las	LAS 1.4, PDRF 6	PASS	0	0	PASS	PASS	0 / 69	PASS	PASS	0
LD37381573.las	LAS 1.4, PDRF 6	PASS	0	0	PASS	PASS	0 / 69	PASS	PASS	0
LD37381576.las	LAS 1.4, PDRF 6	PASS	0	0	PASS	PASS	0 / 69	PASS	PASS	0
LD37381579.las	LAS 1.4, PDRF 6	PASS	0	0	PASS	PASS	0 / 69	PASS	PASS	0
LD37381582.las	LAS 1.4, PDRF 6	PASS	0	0	PASS	PASS	0 / 69	PASS	PASS	0
LD37381585.las	LAS 1.4, PDRF 6	PASS	0	0	PASS	PASS	0 / 69	PASS	PASS	0
LD37381588.las	LAS 1.4, PDRF 6	PASS	0	0	PASS	PASS	0 / 69	PASS	PASS	0
LD37381591.las	LAS 1.4, PDRF 6	PASS	0	0	PASS	PASS	0 / 69	PASS	PASS	0
LD37381594.las	LAS 1.4, PDRF 6	PASS	0	0	PASS	PASS	0 / 69	PASS	PASS	0
LD37381597.las	LAS 1.4, PDRF 6	PASS	0	0	PASS	PASS	0 / 69	PASS	PASS	0
LD37381600.las	LAS 1.4, PDRF 6	PASS	0	0	PASS	PASS	0 / 69	PASS	PASS	0
LD37381603.las	LAS 1.4, PDRF 6	PASS	0	0	PASS	PASS	0 / 69	PASS	PASS	0
LD37381606.las	LAS 1.4, PDRF 6	PASS	0	0	PASS	PASS	0 / 69	PASS	PASS	0
LD37381609.las	LAS 1.4, PDRF 6	PASS	0	0	PASS	PASS	0 / 69	PASS	PASS	0
LD37381612.las	LAS 1.4, PDRF 6	PASS	0	0	PASS	PASS	0 / 69	PASS	PASS	0
LD37381615.las	LAS 1.4, PDRF 6	PASS	0	0	PASS	PASS	0 / 69	PASS	PASS	0
LD37381618.las	LAS 1.4, PDRF 6	PASS	0	0	PASS	PASS	0 / 21	PASS	PASS	0
LD37411339.las	LAS 1.4, PDRF 6	PASS	0	0	PASS	PASS	0 / 21	PASS	PASS	0
LD37411342.las	LAS 1.4, PDRF 6	PASS	0	0	PASS	PASS	0 / 69	PASS	PASS	0
LD37411345.las	LAS 1.4, PDRF 6	PASS	0	0	PASS	PASS	0 / 69	PASS	PASS	0
LD37411348.las	LAS 1.4, PDRF 6	PASS	0	0	PASS	PASS	0 / 69	PASS	PASS	0
LD37411351.las	LAS 1.4, PDRF 6	PASS	0	0	PASS	PASS	0 / 69	PASS	PASS	0
LD37411354.las	LAS 1.4, PDRF 6	PASS	0	0	PASS	PASS	0 / 69	PASS	PASS	0
LD37411357.las	LAS 1.4, PDRF 6	PASS	0	0	PASS	PASS	0 / 69	PASS	PASS	0
LD37411360.las	LAS 1.4, PDRF 6	PASS	0	0	PASS	PASS	0 / 69	PASS	PASS	0
LD37411363.las	LAS 1.4, PDRF 6	PASS	0	0	PASS	PASS	0 / 69	PASS	PASS	0
LD37411366.las	LAS 1.4, PDRF 6	PASS	0	0	PASS	PASS	0 / 69	PASS	PASS	0
LD37411369.las	LAS 1.4, PDRF 6	PASS	0	0	PASS	PASS	0 / 69	PASS	PASS	0
LD37411372.las	LAS 1.4, PDRF 6	PASS	0	0	PASS	PASS	0 / 69	PASS	PASS	0
LD37411375.las	LAS 1.4, PDRF 6	PASS	0	0	PASS	PASS	0 / 69	PASS	PASS	0
LD37411378.las	LAS 1.4, PDRF 6	PASS	0	0	PASS	PASS	0 / 69	PASS	PASS	0
LD37411381.las	LAS 1.4, PDRF 6	PASS	0	0	PASS	PASS	0 / 69	PASS	PASS	0
LD37411384.las	LAS 1.4, PDRF 6	PASS	0	0	PASS	PASS	0 / 69	PASS	PASS	0
LD37411387.las	LAS 1.4, PDRF 6	PASS	0	0	PASS	PASS	0 / 69	PASS	PASS	0
LD37411390.las	LAS 1.4, PDRF 6	PASS	0	0	PASS	PASS	0 / 69	PASS	PASS	0
LD37411393.las	LAS 1.4, PDRF 6	PASS	0	0	PASS	PASS	0 / 69	PASS	PASS	0
LD37411396.las	LAS 1.4, PDRF 6	PASS	0	0	PASS	PASS	0 / 69	PASS	PASS	0

DPH-1.1 Report on ASPRS LAS File Format (Tiled Data) - Compliance - continued

File	LAS Version/PDRF	System ID	Legacy Point Count	Legacy Return Counts	File Source ID	Global Encoding	VLRs / EVLRs	WKT	Intensity	Point Count with Bad Return Info
LD37411399.las	LAS 1.4, PDRF 6	PASS	0	0	PASS	PASS	0 / 69	PASS	PASS	0
LD37411402.las	LAS 1.4, PDRF 6	PASS	0	0	PASS	PASS	0 / 69	PASS	PASS	0
LD37411405.las	LAS 1.4, PDRF 6	PASS	0	0	PASS	PASS	0 / 69	PASS	PASS	0
LD37411408.las	LAS 1.4, PDRF 6	PASS	0	0	PASS	PASS	0 / 69	PASS	PASS	0
LD37411411.las	LAS 1.4, PDRF 6	PASS	0	0	PASS	PASS	0 / 69	PASS	PASS	0
LD37411414.las	LAS 1.4, PDRF 6	PASS	0	0	PASS	PASS	0 / 69	PASS	PASS	0
LD37411417.las	LAS 1.4, PDRF 6	PASS	0	0	PASS	PASS	0 / 69	PASS	PASS	0
LD37411420.las	LAS 1.4, PDRF 6	PASS	0	0	PASS	PASS	0 / 69	PASS	PASS	0
LD37411423.las	LAS 1.4, PDRF 6	PASS	0	0	PASS	PASS	0 / 69	PASS	PASS	0
LD37411426.las	LAS 1.4, PDRF 6	PASS	0	0	PASS	PASS	0 / 69	PASS	PASS	0
LD37411429.las	LAS 1.4, PDRF 6	PASS	0	0	PASS	PASS	0 / 69	PASS	PASS	0
LD37411432.las	LAS 1.4, PDRF 6	PASS	0	0	PASS	PASS	0 / 69	PASS	PASS	0
LD37411435.las	LAS 1.4, PDRF 6	PASS	0	0	PASS	PASS	0 / 69	PASS	PASS	0
LD37411438.las	LAS 1.4, PDRF 6	PASS	0	0	PASS	PASS	0 / 69	PASS	PASS	0
LD37411441.las	LAS 1.4, PDRF 6	PASS	0	0	PASS	PASS	0 / 69	PASS	PASS	0
LD37411444.las	LAS 1.4, PDRF 6	PASS	0	0	PASS	PASS	0 / 69	PASS	PASS	0
LD37411447.las	LAS 1.4, PDRF 6	PASS	0	0	PASS	PASS	0 / 69	PASS	PASS	0
LD37411450.las	LAS 1.4, PDRF 6	PASS	0	0	PASS	PASS	0 / 69	PASS	PASS	0
LD37411453.las	LAS 1.4, PDRF 6	PASS	0	0	PASS	PASS	0 / 69	PASS	PASS	0
LD37411456.las	LAS 1.4, PDRF 6	PASS	0	0	PASS	PASS	0 / 69	PASS	PASS	0
LD37411459.las	LAS 1.4, PDRF 6	PASS	0	0	PASS	PASS	0 / 69	PASS	PASS	0
LD37411462.las	LAS 1.4, PDRF 6	PASS	0	0	PASS	PASS	0 / 69	PASS	PASS	0
LD37411465.las	LAS 1.4, PDRF 6	PASS	0	0	PASS	PASS	0 / 69	PASS	PASS	0
LD37411468.las	LAS 1.4, PDRF 6	PASS	0	0	PASS	PASS	0 / 69	PASS	PASS	0
LD37411471.las	LAS 1.4, PDRF 6	PASS	0	0	PASS	PASS	0 / 69	PASS	PASS	0
LD37411474.las	LAS 1.4, PDRF 6	PASS	0	0	PASS	PASS	0 / 69	PASS	PASS	0
LD37411477.las	LAS 1.4, PDRF 6	PASS	0	0	PASS	PASS	0 / 69	PASS	PASS	0
LD37411480.las	LAS 1.4, PDRF 6	PASS	0	0	PASS	PASS	0 / 69	PASS	PASS	0
LD37411483.las	LAS 1.4, PDRF 6	PASS	0	0	PASS	PASS	0 / 69	PASS	PASS	0
LD37411486.las	LAS 1.4, PDRF 6	PASS	0	0	PASS	PASS	0 / 69	PASS	PASS	0
LD37411489.las	LAS 1.4, PDRF 6	PASS	0	0	PASS	PASS	0 / 69	PASS	PASS	0
LD37411492.las	LAS 1.4, PDRF 6	PASS	0	0	PASS	PASS	0 / 69	PASS	PASS	0
LD37411495.las	LAS 1.4, PDRF 6	PASS	0	0	PASS	PASS	0 / 69	PASS	PASS	0
LD37411498.las	LAS 1.4, PDRF 6	PASS	0	0	PASS	PASS	0 / 69	PASS	PASS	0
LD37411501.las	LAS 1.4, PDRF 6	PASS	0	0	PASS	PASS	0 / 69	PASS	PASS	0
LD37411504.las	LAS 1.4, PDRF 6	PASS	0	0	PASS	PASS	0 / 69	PASS	PASS	0
LD37411507.las	LAS 1.4, PDRF 6	PASS	0	0	PASS	PASS	0 / 69	PASS	PASS	0
LD37411510.las	LAS 1.4, PDRF 6	PASS	0	0	PASS	PASS	0 / 69	PASS	PASS	0
LD37411513.las	LAS 1.4, PDRF 6	PASS	0	0	PASS	PASS	0 / 69	PASS	PASS	0
LD37411516.las	LAS 1.4, PDRF 6	PASS	0	0	PASS	PASS	0 / 69	PASS	PASS	0
LD37411519.las	LAS 1.4, PDRF 6	PASS	0	0	PASS	PASS	0 / 69	PASS	PASS	0
LD37411522.las	LAS 1.4, PDRF 6	PASS	0	0	PASS	PASS	0 / 69	PASS	PASS	0
LD37411525.las	LAS 1.4, PDRF 6	PASS	0	0	PASS	PASS	0 / 69	PASS	PASS	0
LD37411528.las	LAS 1.4, PDRF 6	PASS	0	0	PASS	PASS	0 / 69	PASS	PASS	0
LD37411531.las	LAS 1.4, PDRF 6	PASS	0	0	PASS	PASS	0 / 69	PASS	PASS	0
LD37411534.las	LAS 1.4, PDRF 6	PASS	0	0	PASS	PASS	0 / 69	PASS	PASS	0
LD37411537.las	LAS 1.4, PDRF 6	PASS	0	0	PASS	PASS	0 / 69	PASS	PASS	0
LD37411540.las	LAS 1.4, PDRF 6	PASS	0	0	PASS	PASS	0 / 69	PASS	PASS	0
LD37411543.las	LAS 1.4, PDRF 6	PASS	0	0	PASS	PASS	0 / 69	PASS	PASS	0

DPH-1.1 Report on ASPRS LAS File Format (Tiled Data) - Compliance - continued

File	LAS Version/PDRF	System ID	Legacy Point Count	Legacy Return Counts	File Source ID	Global Encoding	VLRs / EVLRs	WKT	Intensity	Point Count with Bad Return Info
LD37411546.las	LAS 1.4, PDRF 6	PASS	0	0	PASS	PASS	0 / 69	PASS	PASS	0
LD37411549.las	LAS 1.4, PDRF 6	PASS	0	0	PASS	PASS	0 / 69	PASS	PASS	0
LD37411552.las	LAS 1.4, PDRF 6	PASS	0	0	PASS	PASS	0 / 69	PASS	PASS	0
LD37411555.las	LAS 1.4, PDRF 6	PASS	0	0	PASS	PASS	0 / 69	PASS	PASS	0
LD37411558.las	LAS 1.4, PDRF 6	PASS	0	0	PASS	PASS	0 / 69	PASS	PASS	0
LD37411561.las	LAS 1.4, PDRF 6	PASS	0	0	PASS	PASS	0 / 69	PASS	PASS	0
LD37411564.las	LAS 1.4, PDRF 6	PASS	0	0	PASS	PASS	0 / 69	PASS	PASS	0
LD37411567.las	LAS 1.4, PDRF 6	PASS	0	0	PASS	PASS	0 / 69	PASS	PASS	0
LD37411570.las	LAS 1.4, PDRF 6	PASS	0	0	PASS	PASS	0 / 69	PASS	PASS	0
LD37411573.las	LAS 1.4, PDRF 6	PASS	0	0	PASS	PASS	0 / 69	PASS	PASS	0
LD37411576.las	LAS 1.4, PDRF 6	PASS	0	0	PASS	PASS	0 / 69	PASS	PASS	0
LD37411579.las	LAS 1.4, PDRF 6	PASS	0	0	PASS	PASS	0 / 69	PASS	PASS	0
LD37411582.las	LAS 1.4, PDRF 6	PASS	0	0	PASS	PASS	0 / 69	PASS	PASS	0
LD37411585.las	LAS 1.4, PDRF 6	PASS	0	0	PASS	PASS	0 / 69	PASS	PASS	0
LD37411588.las	LAS 1.4, PDRF 6	PASS	0	0	PASS	PASS	0 / 69	PASS	PASS	0
LD37411591.las	LAS 1.4, PDRF 6	PASS	0	0	PASS	PASS	0 / 69	PASS	PASS	0
LD37411594.las	LAS 1.4, PDRF 6	PASS	0	0	PASS	PASS	0 / 69	PASS	PASS	0
LD37411597.las	LAS 1.4, PDRF 6	PASS	0	0	PASS	PASS	0 / 69	PASS	PASS	0
LD37411600.las	LAS 1.4, PDRF 6	PASS	0	0	PASS	PASS	0 / 69	PASS	PASS	0
LD37411603.las	LAS 1.4, PDRF 6	PASS	0	0	PASS	PASS	0 / 69	PASS	PASS	0
LD37411606.las	LAS 1.4, PDRF 6	PASS	0	0	PASS	PASS	0 / 69	PASS	PASS	0
LD37411609.las	LAS 1.4, PDRF 6	PASS	0	0	PASS	PASS	0 / 69	PASS	PASS	0
LD37411612.las	LAS 1.4, PDRF 6	PASS	0	0	PASS	PASS	0 / 69	PASS	PASS	0
LD37411615.las	LAS 1.4, PDRF 6	PASS	0	0	PASS	PASS	0 / 274	PASS	PASS	0
LD37411618.las	LAS 1.4, PDRF 6	PASS	0	0	PASS	PASS	0 / 21	PASS	PASS	0
LD37441339.las	LAS 1.4, PDRF 6	PASS	0	0	PASS	PASS	0 / 9	PASS	PASS	0
LD37441342.las	LAS 1.4, PDRF 6	PASS	0	0	PASS	PASS	0 / 69	PASS	PASS	0
LD37441345.las	LAS 1.4, PDRF 6	PASS	0	0	PASS	PASS	0 / 69	PASS	PASS	0
LD37441348.las	LAS 1.4, PDRF 6	PASS	0	0	PASS	PASS	0 / 69	PASS	PASS	0
LD37441351.las	LAS 1.4, PDRF 6	PASS	0	0	PASS	PASS	0 / 69	PASS	PASS	0
LD37441354.las	LAS 1.4, PDRF 6	PASS	0	0	PASS	PASS	0 / 69	PASS	PASS	0
LD37441357.las	LAS 1.4, PDRF 6	PASS	0	0	PASS	PASS	0 / 69	PASS	PASS	0
LD37441360.las	LAS 1.4, PDRF 6	PASS	0	0	PASS	PASS	0 / 69	PASS	PASS	0
LD37441363.las	LAS 1.4, PDRF 6	PASS	0	0	PASS	PASS	0 / 69	PASS	PASS	0
LD37441366.las	LAS 1.4, PDRF 6	PASS	0	0	PASS	PASS	0 / 69	PASS	PASS	0
LD37441369.las	LAS 1.4, PDRF 6	PASS	0	0	PASS	PASS	0 / 69	PASS	PASS	0
LD37441372.las	LAS 1.4, PDRF 6	PASS	0	0	PASS	PASS	0 / 69	PASS	PASS	0
LD37441375.las	LAS 1.4, PDRF 6	PASS	0	0	PASS	PASS	0 / 69	PASS	PASS	0
LD37441378.las	LAS 1.4, PDRF 6	PASS	0	0	PASS	PASS	0 / 69	PASS	PASS	0
LD37441381.las	LAS 1.4, PDRF 6	PASS	0	0	PASS	PASS	0 / 69	PASS	PASS	0
LD37441384.las	LAS 1.4, PDRF 6	PASS	0	0	PASS	PASS	0 / 69	PASS	PASS	0
LD37441387.las	LAS 1.4, PDRF 6	PASS	0	0	PASS	PASS	0 / 69	PASS	PASS	0
LD37441390.las	LAS 1.4, PDRF 6	PASS	0	0	PASS	PASS	0 / 69	PASS	PASS	0
LD37441393.las	LAS 1.4, PDRF 6	PASS	0	0	PASS	PASS	0 / 69	PASS	PASS	0
LD37441396.las	LAS 1.4, PDRF 6	PASS	0	0	PASS	PASS	0 / 69	PASS	PASS	0
LD37441399.las	LAS 1.4, PDRF 6	PASS	0	0	PASS	PASS	0 / 69	PASS	PASS	0
LD37441402.las	LAS 1.4, PDRF 6	PASS	0	0	PASS	PASS	0 / 69	PASS	PASS	0
LD37441405.las	LAS 1.4, PDRF 6	PASS	0	0	PASS	PASS	0 / 69	PASS	PASS	0
LD37441408.las	LAS 1.4, PDRF 6	PASS	0	0	PASS	PASS	0 / 69	PASS	PASS	0

DPH-1.1 Report on ASPRS LAS File Format (Tiled Data) - Compliance - continued

File	LAS Version/PDRF	System ID	Legacy Point Count	Legacy Return Counts	File Source ID	Global Encoding	VLRs / EVLRs	WKT	Intensity	Point Count with Bad Return Info
LD37441411.las	LAS 1.4, PDRF 6	PASS	0	0	PASS	PASS	0 / 69	PASS	PASS	0
LD37441414.las	LAS 1.4, PDRF 6	PASS	0	0	PASS	PASS	0 / 69	PASS	PASS	0
LD37441417.las	LAS 1.4, PDRF 6	PASS	0	0	PASS	PASS	0 / 69	PASS	PASS	0
LD37441420.las	LAS 1.4, PDRF 6	PASS	0	0	PASS	PASS	0 / 69	PASS	PASS	0
LD37441423.las	LAS 1.4, PDRF 6	PASS	0	0	PASS	PASS	0 / 69	PASS	PASS	0
LD37441426.las	LAS 1.4, PDRF 6	PASS	0	0	PASS	PASS	0 / 69	PASS	PASS	0
LD37441429.las	LAS 1.4, PDRF 6	PASS	0	0	PASS	PASS	0 / 69	PASS	PASS	0
LD37441432.las	LAS 1.4, PDRF 6	PASS	0	0	PASS	PASS	0 / 69	PASS	PASS	0
LD37441435.las	LAS 1.4, PDRF 6	PASS	0	0	PASS	PASS	0 / 69	PASS	PASS	0
LD37441438.las	LAS 1.4, PDRF 6	PASS	0	0	PASS	PASS	0 / 69	PASS	PASS	0
LD37441441.las	LAS 1.4, PDRF 6	PASS	0	0	PASS	PASS	0 / 69	PASS	PASS	0
LD37441444.las	LAS 1.4, PDRF 6	PASS	0	0	PASS	PASS	0 / 69	PASS	PASS	0
LD37441447.las	LAS 1.4, PDRF 6	PASS	0	0	PASS	PASS	0 / 69	PASS	PASS	0
LD37441450.las	LAS 1.4, PDRF 6	PASS	0	0	PASS	PASS	0 / 69	PASS	PASS	0
LD37441453.las	LAS 1.4, PDRF 6	PASS	0	0	PASS	PASS	0 / 69	PASS	PASS	0
LD37441456.las	LAS 1.4, PDRF 6	PASS	0	0	PASS	PASS	0 / 69	PASS	PASS	0
LD37441459.las	LAS 1.4, PDRF 6	PASS	0	0	PASS	PASS	0 / 69	PASS	PASS	0
LD37441462.las	LAS 1.4, PDRF 6	PASS	0	0	PASS	PASS	0 / 69	PASS	PASS	0
LD37441465.las	LAS 1.4, PDRF 6	PASS	0	0	PASS	PASS	0 / 69	PASS	PASS	0
LD37441468.las	LAS 1.4, PDRF 6	PASS	0	0	PASS	PASS	0 / 69	PASS	PASS	0
LD37441471.las	LAS 1.4, PDRF 6	PASS	0	0	PASS	PASS	0 / 69	PASS	PASS	0
LD37441474.las	LAS 1.4, PDRF 6	PASS	0	0	PASS	PASS	0 / 69	PASS	PASS	0
LD37441477.las	LAS 1.4, PDRF 6	PASS	0	0	PASS	PASS	0 / 69	PASS	PASS	0
LD37441480.las	LAS 1.4, PDRF 6	PASS	0	0	PASS	PASS	0 / 69	PASS	PASS	0
LD37441483.las	LAS 1.4, PDRF 6	PASS	0	0	PASS	PASS	0 / 69	PASS	PASS	0
LD37441486.las	LAS 1.4, PDRF 6	PASS	0	0	PASS	PASS	0 / 69	PASS	PASS	0
LD37441489.las	LAS 1.4, PDRF 6	PASS	0	0	PASS	PASS	0 / 261	PASS	PASS	0
LD37441492.las	LAS 1.4, PDRF 6	PASS	0	0	PASS	PASS	0 / 69	PASS	PASS	0
LD37441495.las	LAS 1.4, PDRF 6	PASS	0	0	PASS	PASS	0 / 69	PASS	PASS	0
LD37441498.las	LAS 1.4, PDRF 6	PASS	0	0	PASS	PASS	0 / 69	PASS	PASS	0
LD37441501.las	LAS 1.4, PDRF 6	PASS	0	0	PASS	PASS	0 / 69	PASS	PASS	0
LD37441504.las	LAS 1.4, PDRF 6	PASS	0	0	PASS	PASS	0 / 69	PASS	PASS	0
LD37441507.las	LAS 1.4, PDRF 6	PASS	0	0	PASS	PASS	0 / 69	PASS	PASS	0
LD37441510.las	LAS 1.4, PDRF 6	PASS	0	0	PASS	PASS	0 / 69	PASS	PASS	0
LD37441513.las	LAS 1.4, PDRF 6	PASS	0	0	PASS	PASS	0 / 69	PASS	PASS	0
LD37441516.las	LAS 1.4, PDRF 6	PASS	0	0	PASS	PASS	0 / 69	PASS	PASS	0
LD37441519.las	LAS 1.4, PDRF 6	PASS	0	0	PASS	PASS	0 / 69	PASS	PASS	0
LD37441522.las	LAS 1.4, PDRF 6	PASS	0	0	PASS	PASS	0 / 69	PASS	PASS	0
LD37441525.las	LAS 1.4, PDRF 6	PASS	0	0	PASS	PASS	0 / 69	PASS	PASS	0
LD37441528.las	LAS 1.4, PDRF 6	PASS	0	0	PASS	PASS	0 / 69	PASS	PASS	0
LD37441531.las	LAS 1.4, PDRF 6	PASS	0	0	PASS	PASS	0 / 69	PASS	PASS	0
LD37441534.las	LAS 1.4, PDRF 6	PASS	0	0	PASS	PASS	0 / 69	PASS	PASS	0
LD37441537.las	LAS 1.4, PDRF 6	PASS	0	0	PASS	PASS	0 / 69	PASS	PASS	0
LD37441540.las	LAS 1.4, PDRF 6	PASS	0	0	PASS	PASS	0 / 69	PASS	PASS	0
LD37441543.las	LAS 1.4, PDRF 6	PASS	0	0	PASS	PASS	0 / 69	PASS	PASS	0
LD37441546.las	LAS 1.4, PDRF 6	PASS	0	0	PASS	PASS	0 / 69	PASS	PASS	0
LD37441549.las	LAS 1.4, PDRF 6	PASS	0	0	PASS	PASS	0 / 69	PASS	PASS	0
LD37441552.las	LAS 1.4, PDRF 6	PASS	0	0	PASS	PASS	0 / 69	PASS	PASS	0
LD37441555.las	LAS 1.4, PDRF 6	PASS	0	0	PASS	PASS	0 / 69	PASS	PASS	0

DPH-1.1 Report on ASPRS LAS File Format (Tiled Data) - Compliance - continued

File	LAS Version/PDRF	System ID	Legacy Point Count	Legacy Return Counts	File Source ID	Global Encoding	VLRs / EVLRs	WKT	Intensity	Point Count with Bad Return Info
LD37441558.las	LAS 1.4, PDRF 6	PASS	0	0	PASS	PASS	0 / 69	PASS	PASS	0
LD37441561.las	LAS 1.4, PDRF 6	PASS	0	0	PASS	PASS	0 / 69	PASS	PASS	0
LD37441564.las	LAS 1.4, PDRF 6	PASS	0	0	PASS	PASS	0 / 69	PASS	PASS	0
LD37441567.las	LAS 1.4, PDRF 6	PASS	0	0	PASS	PASS	0 / 69	PASS	PASS	0
LD37441570.las	LAS 1.4, PDRF 6	PASS	0	0	PASS	PASS	0 / 69	PASS	PASS	0
LD37441573.las	LAS 1.4, PDRF 6	PASS	0	0	PASS	PASS	0 / 69	PASS	PASS	0
LD37441576.las	LAS 1.4, PDRF 6	PASS	0	0	PASS	PASS	0 / 69	PASS	PASS	0
LD37441579.las	LAS 1.4, PDRF 6	PASS	0	0	PASS	PASS	0 / 69	PASS	PASS	0
LD37441582.las	LAS 1.4, PDRF 6	PASS	0	0	PASS	PASS	0 / 69	PASS	PASS	0
LD37441585.las	LAS 1.4, PDRF 6	PASS	0	0	PASS	PASS	0 / 69	PASS	PASS	0
LD37441588.las	LAS 1.4, PDRF 6	PASS	0	0	PASS	PASS	0 / 69	PASS	PASS	0
LD37441591.las	LAS 1.4, PDRF 6	PASS	0	0	PASS	PASS	0 / 69	PASS	PASS	0
LD37441594.las	LAS 1.4, PDRF 6	PASS	0	0	PASS	PASS	0 / 69	PASS	PASS	0
LD37441597.las	LAS 1.4, PDRF 6	PASS	0	0	PASS	PASS	0 / 69	PASS	PASS	0
LD37441600.las	LAS 1.4, PDRF 6	PASS	0	0	PASS	PASS	0 / 69	PASS	PASS	0
LD37441603.las	LAS 1.4, PDRF 6	PASS	0	0	PASS	PASS	0 / 69	PASS	PASS	0
LD37441606.las	LAS 1.4, PDRF 6	PASS	0	0	PASS	PASS	0 / 69	PASS	PASS	0
LD37441609.las	LAS 1.4, PDRF 6	PASS	0	0	PASS	PASS	0 / 69	PASS	PASS	0
LD37441612.las	LAS 1.4, PDRF 6	PASS	0	0	PASS	PASS	0 / 69	PASS	PASS	0
LD37441615.las	LAS 1.4, PDRF 6	PASS	0	0	PASS	PASS	0 / 69	PASS	PASS	0
LD37441618.las	LAS 1.4, PDRF 6	PASS	0	0	PASS	PASS	0 / 21	PASS	PASS	0
LD37471339.las	LAS 1.4, PDRF 6	PASS	0	0	PASS	PASS	0 / 9	PASS	PASS	0
LD37471342.las	LAS 1.4, PDRF 6	PASS	0	0	PASS	PASS	0 / 69	PASS	PASS	0
LD37471345.las	LAS 1.4, PDRF 6	PASS	0	0	PASS	PASS	0 / 69	PASS	PASS	0
LD37471348.las	LAS 1.4, PDRF 6	PASS	0	0	PASS	PASS	0 / 69	PASS	PASS	0
LD37471351.las	LAS 1.4, PDRF 6	PASS	0	0	PASS	PASS	0 / 69	PASS	PASS	0
LD37471354.las	LAS 1.4, PDRF 6	PASS	0	0	PASS	PASS	0 / 69	PASS	PASS	0
LD37471357.las	LAS 1.4, PDRF 6	PASS	0	0	PASS	PASS	0 / 69	PASS	PASS	0
LD37471360.las	LAS 1.4, PDRF 6	PASS	0	0	PASS	PASS	0 / 69	PASS	PASS	0
LD37471363.las	LAS 1.4, PDRF 6	PASS	0	0	PASS	PASS	0 / 69	PASS	PASS	0
LD37471366.las	LAS 1.4, PDRF 6	PASS	0	0	PASS	PASS	0 / 69	PASS	PASS	0
LD37471369.las	LAS 1.4, PDRF 6	PASS	0	0	PASS	PASS	0 / 69	PASS	PASS	0
LD37471372.las	LAS 1.4, PDRF 6	PASS	0	0	PASS	PASS	0 / 69	PASS	PASS	0
LD37471375.las	LAS 1.4, PDRF 6	PASS	0	0	PASS	PASS	0 / 69	PASS	PASS	0
LD37471378.las	LAS 1.4, PDRF 6	PASS	0	0	PASS	PASS	0 / 69	PASS	PASS	0
LD37471381.las	LAS 1.4, PDRF 6	PASS	0	0	PASS	PASS	0 / 69	PASS	PASS	0
LD37471384.las	LAS 1.4, PDRF 6	PASS	0	0	PASS	PASS	0 / 69	PASS	PASS	0
LD37471387.las	LAS 1.4, PDRF 6	PASS	0	0	PASS	PASS	0 / 69	PASS	PASS	0
LD37471390.las	LAS 1.4, PDRF 6	PASS	0	0	PASS	PASS	0 / 69	PASS	PASS	0
LD37471393.las	LAS 1.4, PDRF 6	PASS	0	0	PASS	PASS	0 / 69	PASS	PASS	0
LD37471396.las	LAS 1.4, PDRF 6	PASS	0	0	PASS	PASS	0 / 69	PASS	PASS	0
LD37471399.las	LAS 1.4, PDRF 6	PASS	0	0	PASS	PASS	0 / 69	PASS	PASS	0
LD37471402.las	LAS 1.4, PDRF 6	PASS	0	0	PASS	PASS	0 / 69	PASS	PASS	0
LD37471405.las	LAS 1.4, PDRF 6	PASS	0	0	PASS	PASS	0 / 69	PASS	PASS	0
LD37471408.las	LAS 1.4, PDRF 6	PASS	0	0	PASS	PASS	0 / 69	PASS	PASS	0
LD37471411.las	LAS 1.4, PDRF 6	PASS	0	0	PASS	PASS	0 / 69	PASS	PASS	0
LD37471414.las	LAS 1.4, PDRF 6	PASS	0	0	PASS	PASS	0 / 69	PASS	PASS	0
LD37471417.las	LAS 1.4, PDRF 6	PASS	0	0	PASS	PASS	0 / 69	PASS	PASS	0
LD37471420.las	LAS 1.4, PDRF 6	PASS	0	0	PASS	PASS	0 / 69	PASS	PASS	0

DPH-1.1 Report on ASPRS LAS File Format (Tiled Data) - Compliance - continued

File	LAS Version/PDRF	System ID	Legacy Point Count	Legacy Return Counts	File Source ID	Global Encoding	VLRs / EVLRs	WKT	Intensity	Point Count with Bad Return Info
LD37471423.las	LAS 1.4, PDRF 6	PASS	0	0	PASS	PASS	0 / 69	PASS	PASS	0
LD37471426.las	LAS 1.4, PDRF 6	PASS	0	0	PASS	PASS	0 / 69	PASS	PASS	0
LD37471429.las	LAS 1.4, PDRF 6	PASS	0	0	PASS	PASS	0 / 69	PASS	PASS	0
LD37471432.las	LAS 1.4, PDRF 6	PASS	0	0	PASS	PASS	0 / 69	PASS	PASS	0
LD37471435.las	LAS 1.4, PDRF 6	PASS	0	0	PASS	PASS	0 / 69	PASS	PASS	0
LD37471438.las	LAS 1.4, PDRF 6	PASS	0	0	PASS	PASS	0 / 69	PASS	PASS	0
LD37471441.las	LAS 1.4, PDRF 6	PASS	0	0	PASS	PASS	0 / 69	PASS	PASS	0
LD37471444.las	LAS 1.4, PDRF 6	PASS	0	0	PASS	PASS	0 / 69	PASS	PASS	0
LD37471447.las	LAS 1.4, PDRF 6	PASS	0	0	PASS	PASS	0 / 69	PASS	PASS	0
LD37471450.las	LAS 1.4, PDRF 6	PASS	0	0	PASS	PASS	0 / 69	PASS	PASS	0
LD37471453.las	LAS 1.4, PDRF 6	PASS	0	0	PASS	PASS	0 / 69	PASS	PASS	0
LD37471456.las	LAS 1.4, PDRF 6	PASS	0	0	PASS	PASS	0 / 69	PASS	PASS	0
LD37471459.las	LAS 1.4, PDRF 6	PASS	0	0	PASS	PASS	0 / 69	PASS	PASS	0
LD37471462.las	LAS 1.4, PDRF 6	PASS	0	0	PASS	PASS	0 / 69	PASS	PASS	0
LD37471465.las	LAS 1.4, PDRF 6	PASS	0	0	PASS	PASS	0 / 69	PASS	PASS	0
LD37471468.las	LAS 1.4, PDRF 6	PASS	0	0	PASS	PASS	0 / 69	PASS	PASS	0
LD37471471.las	LAS 1.4, PDRF 6	PASS	0	0	PASS	PASS	0 / 69	PASS	PASS	0
LD37471474.las	LAS 1.4, PDRF 6	PASS	0	0	PASS	PASS	0 / 69	PASS	PASS	0
LD37471477.las	LAS 1.4, PDRF 6	PASS	0	0	PASS	PASS	0 / 69	PASS	PASS	0
LD37471480.las	LAS 1.4, PDRF 6	PASS	0	0	PASS	PASS	0 / 69	PASS	PASS	0
LD37471483.las	LAS 1.4, PDRF 6	PASS	0	0	PASS	PASS	0 / 69	PASS	PASS	0
LD37471486.las	LAS 1.4, PDRF 6	PASS	0	0	PASS	PASS	0 / 69	PASS	PASS	0
LD37471489.las	LAS 1.4, PDRF 6	PASS	0	0	PASS	PASS	0 / 69	PASS	PASS	0
LD37471492.las	LAS 1.4, PDRF 6	PASS	0	0	PASS	PASS	0 / 69	PASS	PASS	0
LD37471495.las	LAS 1.4, PDRF 6	PASS	0	0	PASS	PASS	0 / 69	PASS	PASS	0
LD37471498.las	LAS 1.4, PDRF 6	PASS	0	0	PASS	PASS	0 / 69	PASS	PASS	0
LD37471501.las	LAS 1.4, PDRF 6	PASS	0	0	PASS	PASS	0 / 69	PASS	PASS	0
LD37471504.las	LAS 1.4, PDRF 6	PASS	0	0	PASS	PASS	0 / 69	PASS	PASS	0
LD37471507.las	LAS 1.4, PDRF 6	PASS	0	0	PASS	PASS	0 / 69	PASS	PASS	0
LD37471510.las	LAS 1.4, PDRF 6	PASS	0	0	PASS	PASS	0 / 69	PASS	PASS	0
LD37471513.las	LAS 1.4, PDRF 6	PASS	0	0	PASS	PASS	0 / 69	PASS	PASS	0
LD37471516.las	LAS 1.4, PDRF 6	PASS	0	0	PASS	PASS	0 / 69	PASS	PASS	0
LD37471519.las	LAS 1.4, PDRF 6	PASS	0	0	PASS	PASS	0 / 69	PASS	PASS	0
LD37471522.las	LAS 1.4, PDRF 6	PASS	0	0	PASS	PASS	0 / 69	PASS	PASS	0
LD37471525.las	LAS 1.4, PDRF 6	PASS	0	0	PASS	PASS	0 / 69	PASS	PASS	0
LD37471528.las	LAS 1.4, PDRF 6	PASS	0	0	PASS	PASS	0 / 69	PASS	PASS	0
LD37471531.las	LAS 1.4, PDRF 6	PASS	0	0	PASS	PASS	0 / 69	PASS	PASS	0
LD37471534.las	LAS 1.4, PDRF 6	PASS	0	0	PASS	PASS	0 / 69	PASS	PASS	0
LD37471537.las	LAS 1.4, PDRF 6	PASS	0	0	PASS	PASS	0 / 69	PASS	PASS	0
LD37471540.las	LAS 1.4, PDRF 6	PASS	0	0	PASS	PASS	0 / 69	PASS	PASS	0
LD37471543.las	LAS 1.4, PDRF 6	PASS	0	0	PASS	PASS	0 / 69	PASS	PASS	0
LD37471546.las	LAS 1.4, PDRF 6	PASS	0	0	PASS	PASS	0 / 69	PASS	PASS	0
LD37471549.las	LAS 1.4, PDRF 6	PASS	0	0	PASS	PASS	0 / 69	PASS	PASS	0
LD37471552.las	LAS 1.4, PDRF 6	PASS	0	0	PASS	PASS	0 / 69	PASS	PASS	0
LD37471555.las	LAS 1.4, PDRF 6	PASS	0	0	PASS	PASS	0 / 69	PASS	PASS	0
LD37471558.las	LAS 1.4, PDRF 6	PASS	0	0	PASS	PASS	0 / 69	PASS	PASS	0
LD37471561.las	LAS 1.4, PDRF 6	PASS	0	0	PASS	PASS	0 / 69	PASS	PASS	0
LD37471564.las	LAS 1.4, PDRF 6	PASS	0	0	PASS	PASS	0 / 69	PASS	PASS	0
LD37471567.las	LAS 1.4, PDRF 6	PASS	0	0	PASS	PASS	0 / 69	PASS	PASS	0

DPH-1.1 Report on ASPRS LAS File Format (Tiled Data) - Compliance - continued

File	LAS Version/PDRF	System ID	Legacy Point Count	Legacy Return Counts	File Source ID	Global Encoding	VLRs / EVLRs	WKT	Intensity	Point Count with Bad Return Info
LD37471570.las	LAS 1.4, PDRF 6	PASS	0	0	PASS	PASS	0 / 69	PASS	PASS	0
LD37471573.las	LAS 1.4, PDRF 6	PASS	0	0	PASS	PASS	0 / 69	PASS	PASS	0
LD37471576.las	LAS 1.4, PDRF 6	PASS	0	0	PASS	PASS	0 / 69	PASS	PASS	0
LD37471579.las	LAS 1.4, PDRF 6	PASS	0	0	PASS	PASS	0 / 69	PASS	PASS	0
LD37471582.las	LAS 1.4, PDRF 6	PASS	0	0	PASS	PASS	0 / 69	PASS	PASS	0
LD37471585.las	LAS 1.4, PDRF 6	PASS	0	0	PASS	PASS	0 / 69	PASS	PASS	0
LD37471588.las	LAS 1.4, PDRF 6	PASS	0	0	PASS	PASS	0 / 69	PASS	PASS	0
LD37471591.las	LAS 1.4, PDRF 6	PASS	0	0	PASS	PASS	0 / 69	PASS	PASS	0
LD37471594.las	LAS 1.4, PDRF 6	PASS	0	0	PASS	PASS	0 / 69	PASS	PASS	0
LD37471597.las	LAS 1.4, PDRF 6	PASS	0	0	PASS	PASS	0 / 69	PASS	PASS	0
LD37471600.las	LAS 1.4, PDRF 6	PASS	0	0	PASS	PASS	0 / 69	PASS	PASS	0
LD37471603.las	LAS 1.4, PDRF 6	PASS	0	0	PASS	PASS	0 / 69	PASS	PASS	0
LD37471606.las	LAS 1.4, PDRF 6	PASS	0	0	PASS	PASS	0 / 69	PASS	PASS	0
LD37471609.las	LAS 1.4, PDRF 6	PASS	0	0	PASS	PASS	0 / 69	PASS	PASS	0
LD37471612.las	LAS 1.4, PDRF 6	PASS	0	0	PASS	PASS	0 / 69	PASS	PASS	0
LD37471615.las	LAS 1.4, PDRF 6	PASS	0	0	PASS	PASS	0 / 69	PASS	PASS	0
LD37471618.las	LAS 1.4, PDRF 6	PASS	0	0	PASS	PASS	0 / 21	PASS	PASS	0
LD37501339.las	LAS 1.4, PDRF 6	PASS	0	0	PASS	PASS	0 / 21	PASS	PASS	0
LD37501342.las	LAS 1.4, PDRF 6	PASS	0	0	PASS	PASS	0 / 69	PASS	PASS	0
LD37501345.las	LAS 1.4, PDRF 6	PASS	0	0	PASS	PASS	0 / 69	PASS	PASS	0
LD37501348.las	LAS 1.4, PDRF 6	PASS	0	0	PASS	PASS	0 / 69	PASS	PASS	0
LD37501351.las	LAS 1.4, PDRF 6	PASS	0	0	PASS	PASS	0 / 69	PASS	PASS	0
LD37501354.las	LAS 1.4, PDRF 6	PASS	0	0	PASS	PASS	0 / 69	PASS	PASS	0
LD37501357.las	LAS 1.4, PDRF 6	PASS	0	0	PASS	PASS	0 / 69	PASS	PASS	0
LD37501360.las	LAS 1.4, PDRF 6	PASS	0	0	PASS	PASS	0 / 69	PASS	PASS	0
LD37501363.las	LAS 1.4, PDRF 6	PASS	0	0	PASS	PASS	0 / 69	PASS	PASS	0
LD37501366.las	LAS 1.4, PDRF 6	PASS	0	0	PASS	PASS	0 / 69	PASS	PASS	0
LD37501369.las	LAS 1.4, PDRF 6	PASS	0	0	PASS	PASS	0 / 69	PASS	PASS	0
LD37501372.las	LAS 1.4, PDRF 6	PASS	0	0	PASS	PASS	0 / 69	PASS	PASS	0
LD37501375.las	LAS 1.4, PDRF 6	PASS	0	0	PASS	PASS	0 / 69	PASS	PASS	0
LD37501378.las	LAS 1.4, PDRF 6	PASS	0	0	PASS	PASS	0 / 69	PASS	PASS	0
LD37501381.las	LAS 1.4, PDRF 6	PASS	0	0	PASS	PASS	0 / 69	PASS	PASS	0
LD37501384.las	LAS 1.4, PDRF 6	PASS	0	0	PASS	PASS	0 / 69	PASS	PASS	0
LD37501387.las	LAS 1.4, PDRF 6	PASS	0	0	PASS	PASS	0 / 69	PASS	PASS	0
LD37501390.las	LAS 1.4, PDRF 6	PASS	0	0	PASS	PASS	0 / 69	PASS	PASS	0
LD37501393.las	LAS 1.4, PDRF 6	PASS	0	0	PASS	PASS	0 / 69	PASS	PASS	0
LD37501396.las	LAS 1.4, PDRF 6	PASS	0	0	PASS	PASS	0 / 69	PASS	PASS	0
LD37501399.las	LAS 1.4, PDRF 6	PASS	0	0	PASS	PASS	0 / 69	PASS	PASS	0
LD37501402.las	LAS 1.4, PDRF 6	PASS	0	0	PASS	PASS	0 / 69	PASS	PASS	0
LD37501405.las	LAS 1.4, PDRF 6	PASS	0	0	PASS	PASS	0 / 69	PASS	PASS	0
LD37501408.las	LAS 1.4, PDRF 6	PASS	0	0	PASS	PASS	0 / 69	PASS	PASS	0
LD37501411.las	LAS 1.4, PDRF 6	PASS	0	0	PASS	PASS	0 / 69	PASS	PASS	0
LD37501414.las	LAS 1.4, PDRF 6	PASS	0	0	PASS	PASS	0 / 69	PASS	PASS	0
LD37501417.las	LAS 1.4, PDRF 6	PASS	0	0	PASS	PASS	0 / 69	PASS	PASS	0
LD37501420.las	LAS 1.4, PDRF 6	PASS	0	0	PASS	PASS	0 / 69	PASS	PASS	0
LD37501423.las	LAS 1.4, PDRF 6	PASS	0	0	PASS	PASS	0 / 69	PASS	PASS	0
LD37501426.las	LAS 1.4, PDRF 6	PASS	0	0	PASS	PASS	0 / 69	PASS	PASS	0
LD37501429.las	LAS 1.4, PDRF 6	PASS	0	0	PASS	PASS	0 / 69	PASS	PASS	0
LD37501432.las	LAS 1.4, PDRF 6	PASS	0	0	PASS	PASS	0 / 69	PASS	PASS	0

DPH-1.1 Report on ASPRS LAS File Format (Tiled Data) - Compliance - continued

File	LAS Version/PDRF	System ID	Legacy Point Count	Legacy Return Counts	File Source ID	Global Encoding	VLRs / EVLRs	WKT	Intensity	Point Count with Bad Return Info
LD37501435.las	LAS 1.4, PDRF 6	PASS	0	0	PASS	PASS	0 / 69	PASS	PASS	0
LD37501438.las	LAS 1.4, PDRF 6	PASS	0	0	PASS	PASS	0 / 69	PASS	PASS	0
LD37501441.las	LAS 1.4, PDRF 6	PASS	0	0	PASS	PASS	0 / 69	PASS	PASS	0
LD37501444.las	LAS 1.4, PDRF 6	PASS	0	0	PASS	PASS	0 / 69	PASS	PASS	0
LD37501447.las	LAS 1.4, PDRF 6	PASS	0	0	PASS	PASS	0 / 69	PASS	PASS	0
LD37501450.las	LAS 1.4, PDRF 6	PASS	0	0	PASS	PASS	0 / 69	PASS	PASS	0
LD37501453.las	LAS 1.4, PDRF 6	PASS	0	0	PASS	PASS	0 / 69	PASS	PASS	0
LD37501456.las	LAS 1.4, PDRF 6	PASS	0	0	PASS	PASS	0 / 69	PASS	PASS	0
LD37501459.las	LAS 1.4, PDRF 6	PASS	0	0	PASS	PASS	0 / 69	PASS	PASS	0
LD37501462.las	LAS 1.4, PDRF 6	PASS	0	0	PASS	PASS	0 / 69	PASS	PASS	0
LD37501465.las	LAS 1.4, PDRF 6	PASS	0	0	PASS	PASS	0 / 69	PASS	PASS	0
LD37501468.las	LAS 1.4, PDRF 6	PASS	0	0	PASS	PASS	0 / 69	PASS	PASS	0
LD37501471.las	LAS 1.4, PDRF 6	PASS	0	0	PASS	PASS	0 / 69	PASS	PASS	0
LD37501474.las	LAS 1.4, PDRF 6	PASS	0	0	PASS	PASS	0 / 69	PASS	PASS	0
LD37501477.las	LAS 1.4, PDRF 6	PASS	0	0	PASS	PASS	0 / 69	PASS	PASS	0
LD37501480.las	LAS 1.4, PDRF 6	PASS	0	0	PASS	PASS	0 / 69	PASS	PASS	0
LD37501483.las	LAS 1.4, PDRF 6	PASS	0	0	PASS	PASS	0 / 69	PASS	PASS	0
LD37501486.las	LAS 1.4, PDRF 6	PASS	0	0	PASS	PASS	0 / 69	PASS	PASS	0
LD37501489.las	LAS 1.4, PDRF 6	PASS	0	0	PASS	PASS	0 / 69	PASS	PASS	0
LD37501492.las	LAS 1.4, PDRF 6	PASS	0	0	PASS	PASS	0 / 69	PASS	PASS	0
LD37501495.las	LAS 1.4, PDRF 6	PASS	0	0	PASS	PASS	0 / 69	PASS	PASS	0
LD37501498.las	LAS 1.4, PDRF 6	PASS	0	0	PASS	PASS	0 / 69	PASS	PASS	0
LD37501501.las	LAS 1.4, PDRF 6	PASS	0	0	PASS	PASS	0 / 69	PASS	PASS	0
LD37501504.las	LAS 1.4, PDRF 6	PASS	0	0	PASS	PASS	0 / 69	PASS	PASS	0
LD37501507.las	LAS 1.4, PDRF 6	PASS	0	0	PASS	PASS	0 / 69	PASS	PASS	0
LD37501510.las	LAS 1.4, PDRF 6	PASS	0	0	PASS	PASS	0 / 69	PASS	PASS	0
LD37501513.las	LAS 1.4, PDRF 6	PASS	0	0	PASS	PASS	0 / 69	PASS	PASS	0
LD37501516.las	LAS 1.4, PDRF 6	PASS	0	0	PASS	PASS	0 / 69	PASS	PASS	0
LD37501519.las	LAS 1.4, PDRF 6	PASS	0	0	PASS	PASS	0 / 69	PASS	PASS	0
LD37501522.las	LAS 1.4, PDRF 6	PASS	0	0	PASS	PASS	0 / 69	PASS	PASS	0
LD37501525.las	LAS 1.4, PDRF 6	PASS	0	0	PASS	PASS	0 / 69	PASS	PASS	0
LD37501528.las	LAS 1.4, PDRF 6	PASS	0	0	PASS	PASS	0 / 69	PASS	PASS	0
LD37501531.las	LAS 1.4, PDRF 6	PASS	0	0	PASS	PASS	0 / 69	PASS	PASS	0
LD37501534.las	LAS 1.4, PDRF 6	PASS	0	0	PASS	PASS	0 / 69	PASS	PASS	0
LD37501537.las	LAS 1.4, PDRF 6	PASS	0	0	PASS	PASS	0 / 69	PASS	PASS	0
LD37501540.las	LAS 1.4, PDRF 6	PASS	0	0	PASS	PASS	0 / 69	PASS	PASS	0
LD37501543.las	LAS 1.4, PDRF 6	PASS	0	0	PASS	PASS	0 / 69	PASS	PASS	0
LD37501546.las	LAS 1.4, PDRF 6	PASS	0	0	PASS	PASS	0 / 69	PASS	PASS	0
LD37501549.las	LAS 1.4, PDRF 6	PASS	0	0	PASS	PASS	0 / 69	PASS	PASS	0
LD37501552.las	LAS 1.4, PDRF 6	PASS	0	0	PASS	PASS	0 / 69	PASS	PASS	0
LD37501555.las	LAS 1.4, PDRF 6	PASS	0	0	PASS	PASS	0 / 69	PASS	PASS	0
LD37501558.las	LAS 1.4, PDRF 6	PASS	0	0	PASS	PASS	0 / 69	PASS	PASS	0
LD37501561.las	LAS 1.4, PDRF 6	PASS	0	0	PASS	PASS	0 / 69	PASS	PASS	0
LD37501564.las	LAS 1.4, PDRF 6	PASS	0	0	PASS	PASS	0 / 69	PASS	PASS	0
LD37501567.las	LAS 1.4, PDRF 6	PASS	0	0	PASS	PASS	0 / 69	PASS	PASS	0
LD37501570.las	LAS 1.4, PDRF 6	PASS	0	0	PASS	PASS	0 / 69	PASS	PASS	0
LD37501573.las	LAS 1.4, PDRF 6	PASS	0	0	PASS	PASS	0 / 69	PASS	PASS	0
LD37501576.las	LAS 1.4, PDRF 6	PASS	0	0	PASS	PASS	0 / 69	PASS	PASS	0
LD37501579.las	LAS 1.4, PDRF 6	PASS	0	0	PASS	PASS	0 / 69	PASS	PASS	0

DPH-1.1 Report on ASPRS LAS File Format (Tiled Data) - Compliance - continued

File	LAS Version/PDRF	System ID	Legacy Point Count	Legacy Return Counts	File Source ID	Global Encoding	VLRs / EVLRs	WKT	Intensity	Point Count with Bad Return Info
LD37501582.las	LAS 1.4, PDRF 6	PASS	0	0	PASS	PASS	0 / 69	PASS	PASS	0
LD37501585.las	LAS 1.4, PDRF 6	PASS	0	0	PASS	PASS	0 / 69	PASS	PASS	0
LD37501588.las	LAS 1.4, PDRF 6	PASS	0	0	PASS	PASS	0 / 69	PASS	PASS	0
LD37501591.las	LAS 1.4, PDRF 6	PASS	0	0	PASS	PASS	0 / 69	PASS	PASS	0
LD37501594.las	LAS 1.4, PDRF 6	PASS	0	0	PASS	PASS	0 / 69	PASS	PASS	0
LD37501597.las	LAS 1.4, PDRF 6	PASS	0	0	PASS	PASS	0 / 69	PASS	PASS	0
LD37501600.las	LAS 1.4, PDRF 6	PASS	0	0	PASS	PASS	0 / 69	PASS	PASS	0
LD37501603.las	LAS 1.4, PDRF 6	PASS	0	0	PASS	PASS	0 / 69	PASS	PASS	0
LD37501606.las	LAS 1.4, PDRF 6	PASS	0	0	PASS	PASS	0 / 69	PASS	PASS	0
LD37501609.las	LAS 1.4, PDRF 6	PASS	0	0	PASS	PASS	0 / 69	PASS	PASS	0
LD37501612.las	LAS 1.4, PDRF 6	PASS	0	0	PASS	PASS	0 / 69	PASS	PASS	0
LD37501615.las	LAS 1.4, PDRF 6	PASS	0	0	PASS	PASS	0 / 69	PASS	PASS	0
LD37501618.las	LAS 1.4, PDRF 6	PASS	0	0	PASS	PASS	0 / 21	PASS	PASS	0
LD37531339.las	LAS 1.4, PDRF 6	PASS	0	0	PASS	PASS	0 / 9	PASS	PASS	0
LD37531342.las	LAS 1.4, PDRF 6	PASS	0	0	PASS	PASS	0 / 69	PASS	PASS	0
LD37531345.las	LAS 1.4, PDRF 6	PASS	0	0	PASS	PASS	0 / 69	PASS	PASS	0
LD37531348.las	LAS 1.4, PDRF 6	PASS	0	0	PASS	PASS	0 / 69	PASS	PASS	0
LD37531351.las	LAS 1.4, PDRF 6	PASS	0	0	PASS	PASS	0 / 69	PASS	PASS	0
LD37531354.las	LAS 1.4, PDRF 6	PASS	0	0	PASS	PASS	0 / 69	PASS	PASS	0
LD37531357.las	LAS 1.4, PDRF 6	PASS	0	0	PASS	PASS	0 / 69	PASS	PASS	0
LD37531360.las	LAS 1.4, PDRF 6	PASS	0	0	PASS	PASS	0 / 69	PASS	PASS	0
LD37531363.las	LAS 1.4, PDRF 6	PASS	0	0	PASS	PASS	0 / 69	PASS	PASS	0
LD37531366.las	LAS 1.4, PDRF 6	PASS	0	0	PASS	PASS	0 / 69	PASS	PASS	0
LD37531369.las	LAS 1.4, PDRF 6	PASS	0	0	PASS	PASS	0 / 69	PASS	PASS	0
LD37531372.las	LAS 1.4, PDRF 6	PASS	0	0	PASS	PASS	0 / 69	PASS	PASS	0
LD37531375.las	LAS 1.4, PDRF 6	PASS	0	0	PASS	PASS	0 / 69	PASS	PASS	0
LD37531378.las	LAS 1.4, PDRF 6	PASS	0	0	PASS	PASS	0 / 69	PASS	PASS	0
LD37531381.las	LAS 1.4, PDRF 6	PASS	0	0	PASS	PASS	0 / 69	PASS	PASS	0
LD37531384.las	LAS 1.4, PDRF 6	PASS	0	0	PASS	PASS	0 / 69	PASS	PASS	0
LD37531387.las	LAS 1.4, PDRF 6	PASS	0	0	PASS	PASS	0 / 69	PASS	PASS	0
LD37531390.las	LAS 1.4, PDRF 6	PASS	0	0	PASS	PASS	0 / 69	PASS	PASS	0
LD37531393.las	LAS 1.4, PDRF 6	PASS	0	0	PASS	PASS	0 / 69	PASS	PASS	0
LD37531396.las	LAS 1.4, PDRF 6	PASS	0	0	PASS	PASS	0 / 69	PASS	PASS	0
LD37531399.las	LAS 1.4, PDRF 6	PASS	0	0	PASS	PASS	0 / 69	PASS	PASS	0
LD37531402.las	LAS 1.4, PDRF 6	PASS	0	0	PASS	PASS	0 / 69	PASS	PASS	0
LD37531405.las	LAS 1.4, PDRF 6	PASS	0	0	PASS	PASS	0 / 69	PASS	PASS	0
LD37531408.las	LAS 1.4, PDRF 6	PASS	0	0	PASS	PASS	0 / 69	PASS	PASS	0
LD37531411.las	LAS 1.4, PDRF 6	PASS	0	0	PASS	PASS	0 / 69	PASS	PASS	0
LD37531414.las	LAS 1.4, PDRF 6	PASS	0	0	PASS	PASS	0 / 69	PASS	PASS	0
LD37531417.las	LAS 1.4, PDRF 6	PASS	0	0	PASS	PASS	0 / 69	PASS	PASS	0
LD37531420.las	LAS 1.4, PDRF 6	PASS	0	0	PASS	PASS	0 / 69	PASS	PASS	0
LD37531423.las	LAS 1.4, PDRF 6	PASS	0	0	PASS	PASS	0 / 69	PASS	PASS	0
LD37531426.las	LAS 1.4, PDRF 6	PASS	0	0	PASS	PASS	0 / 69	PASS	PASS	0
LD37531429.las	LAS 1.4, PDRF 6	PASS	0	0	PASS	PASS	0 / 69	PASS	PASS	0
LD37531432.las	LAS 1.4, PDRF 6	PASS	0	0	PASS	PASS	0 / 69	PASS	PASS	0
LD37531435.las	LAS 1.4, PDRF 6	PASS	0	0	PASS	PASS	0 / 69	PASS	PASS	0
LD37531438.las	LAS 1.4, PDRF 6	PASS	0	0	PASS	PASS	0 / 69	PASS	PASS	0
LD37531441.las	LAS 1.4, PDRF 6	PASS	0	0	PASS	PASS	0 / 69	PASS	PASS	0
LD37531444.las	LAS 1.4, PDRF 6	PASS	0	0	PASS	PASS	0 / 69	PASS	PASS	0

DPH-1.1 Report on ASPRS LAS File Format (Tiled Data) - Compliance - continued

File	LAS Version/PDRF	System ID	Legacy Point Count	Legacy Return Counts	File Source ID	Global Encoding	VLRs / EVLRs	WKT	Intensity	Point Count with Bad Return Info
LD37531447.las	LAS 1.4, PDRF 6	PASS	0	0	PASS	PASS	0 / 69	PASS	PASS	0
LD37531450.las	LAS 1.4, PDRF 6	PASS	0	0	PASS	PASS	0 / 69	PASS	PASS	0
LD37531453.las	LAS 1.4, PDRF 6	PASS	0	0	PASS	PASS	0 / 69	PASS	PASS	0
LD37531456.las	LAS 1.4, PDRF 6	PASS	0	0	PASS	PASS	0 / 69	PASS	PASS	0
LD37531459.las	LAS 1.4, PDRF 6	PASS	0	0	PASS	PASS	0 / 69	PASS	PASS	0
LD37531462.las	LAS 1.4, PDRF 6	PASS	0	0	PASS	PASS	0 / 69	PASS	PASS	0
LD37531465.las	LAS 1.4, PDRF 6	PASS	0	0	PASS	PASS	0 / 69	PASS	PASS	0
LD37531468.las	LAS 1.4, PDRF 6	PASS	0	0	PASS	PASS	0 / 69	PASS	PASS	0
LD37531471.las	LAS 1.4, PDRF 6	PASS	0	0	PASS	PASS	0 / 69	PASS	PASS	0
LD37531474.las	LAS 1.4, PDRF 6	PASS	0	0	PASS	PASS	0 / 69	PASS	PASS	0
LD37531477.las	LAS 1.4, PDRF 6	PASS	0	0	PASS	PASS	0 / 69	PASS	PASS	0
LD37531480.las	LAS 1.4, PDRF 6	PASS	0	0	PASS	PASS	0 / 69	PASS	PASS	0
LD37531483.las	LAS 1.4, PDRF 6	PASS	0	0	PASS	PASS	0 / 69	PASS	PASS	0
LD37531486.las	LAS 1.4, PDRF 6	PASS	0	0	PASS	PASS	0 / 69	PASS	PASS	0
LD37531489.las	LAS 1.4, PDRF 6	PASS	0	0	PASS	PASS	0 / 69	PASS	PASS	0
LD37531492.las	LAS 1.4, PDRF 6	PASS	0	0	PASS	PASS	0 / 69	PASS	PASS	0
LD37531495.las	LAS 1.4, PDRF 6	PASS	0	0	PASS	PASS	0 / 69	PASS	PASS	0
LD37531498.las	LAS 1.4, PDRF 6	PASS	0	0	PASS	PASS	0 / 69	PASS	PASS	0
LD37531501.las	LAS 1.4, PDRF 6	PASS	0	0	PASS	PASS	0 / 69	PASS	PASS	0
LD37531504.las	LAS 1.4, PDRF 6	PASS	0	0	PASS	PASS	0 / 69	PASS	PASS	0
LD37531507.las	LAS 1.4, PDRF 6	PASS	0	0	PASS	PASS	0 / 69	PASS	PASS	0
LD37531510.las	LAS 1.4, PDRF 6	PASS	0	0	PASS	PASS	0 / 69	PASS	PASS	0
LD37531513.las	LAS 1.4, PDRF 6	PASS	0	0	PASS	PASS	0 / 69	PASS	PASS	0
LD37531516.las	LAS 1.4, PDRF 6	PASS	0	0	PASS	PASS	0 / 69	PASS	PASS	0
LD37531519.las	LAS 1.4, PDRF 6	PASS	0	0	PASS	PASS	0 / 69	PASS	PASS	0
LD37531522.las	LAS 1.4, PDRF 6	PASS	0	0	PASS	PASS	0 / 69	PASS	PASS	0
LD37531525.las	LAS 1.4, PDRF 6	PASS	0	0	PASS	PASS	0 / 69	PASS	PASS	0
LD37531528.las	LAS 1.4, PDRF 6	PASS	0	0	PASS	PASS	0 / 69	PASS	PASS	0
LD37531531.las	LAS 1.4, PDRF 6	PASS	0	0	PASS	PASS	0 / 69	PASS	PASS	0
LD37531534.las	LAS 1.4, PDRF 6	PASS	0	0	PASS	PASS	0 / 69	PASS	PASS	0
LD37531537.las	LAS 1.4, PDRF 6	PASS	0	0	PASS	PASS	0 / 69	PASS	PASS	0
LD37531540.las	LAS 1.4, PDRF 6	PASS	0	0	PASS	PASS	0 / 69	PASS	PASS	0
LD37531543.las	LAS 1.4, PDRF 6	PASS	0	0	PASS	PASS	0 / 69	PASS	PASS	0
LD37531546.las	LAS 1.4, PDRF 6	PASS	0	0	PASS	PASS	0 / 69	PASS	PASS	0
LD37531549.las	LAS 1.4, PDRF 6	PASS	0	0	PASS	PASS	0 / 69	PASS	PASS	0
LD37531552.las	LAS 1.4, PDRF 6	PASS	0	0	PASS	PASS	0 / 69	PASS	PASS	0
LD37531555.las	LAS 1.4, PDRF 6	PASS	0	0	PASS	PASS	0 / 69	PASS	PASS	0
LD37531558.las	LAS 1.4, PDRF 6	PASS	0	0	PASS	PASS	0 / 69	PASS	PASS	0
LD37531561.las	LAS 1.4, PDRF 6	PASS	0	0	PASS	PASS	0 / 69	PASS	PASS	0
LD37531564.las	LAS 1.4, PDRF 6	PASS	0	0	PASS	PASS	0 / 69	PASS	PASS	0
LD37531567.las	LAS 1.4, PDRF 6	PASS	0	0	PASS	PASS	0 / 69	PASS	PASS	0
LD37531570.las	LAS 1.4, PDRF 6	PASS	0	0	PASS	PASS	0 / 69	PASS	PASS	0
LD37531573.las	LAS 1.4, PDRF 6	PASS	0	0	PASS	PASS	0 / 69	PASS	PASS	0
LD37531576.las	LAS 1.4, PDRF 6	PASS	0	0	PASS	PASS	0 / 69	PASS	PASS	0
LD37531579.las	LAS 1.4, PDRF 6	PASS	0	0	PASS	PASS	0 / 69	PASS	PASS	0
LD37531582.las	LAS 1.4, PDRF 6	PASS	0	0	PASS	PASS	0 / 69	PASS	PASS	0
LD37531585.las	LAS 1.4, PDRF 6	PASS	0	0	PASS	PASS	0 / 69	PASS	PASS	0
LD37531588.las	LAS 1.4, PDRF 6	PASS	0	0	PASS	PASS	0 / 69	PASS	PASS	0
LD37531591.las	LAS 1.4, PDRF 6	PASS	0	0	PASS	PASS	0 / 69	PASS	PASS	0

DPH-1.1 Report on ASPRS LAS File Format (Tiled Data) - Compliance - continued

File	LAS Version/PDRF	System ID	Legacy Point Count	Legacy Return Counts	File Source ID	Global Encoding	VLRs / EVLRs	WKT	Intensity	Point Count with Bad Return Info
LD37531594.las	LAS 1.4, PDRF 6	PASS	0	0	PASS	PASS	0 / 69	PASS	PASS	0
LD37531597.las	LAS 1.4, PDRF 6	PASS	0	0	PASS	PASS	0 / 69	PASS	PASS	0
LD37531600.las	LAS 1.4, PDRF 6	PASS	0	0	PASS	PASS	0 / 69	PASS	PASS	0
LD37531603.las	LAS 1.4, PDRF 6	PASS	0	0	PASS	PASS	0 / 69	PASS	PASS	0
LD37531606.las	LAS 1.4, PDRF 6	PASS	0	0	PASS	PASS	0 / 69	PASS	PASS	0
LD37531609.las	LAS 1.4, PDRF 6	PASS	0	0	PASS	PASS	0 / 69	PASS	PASS	0
LD37531612.las	LAS 1.4, PDRF 6	PASS	0	0	PASS	PASS	0 / 69	PASS	PASS	0
LD37531615.las	LAS 1.4, PDRF 6	PASS	0	0	PASS	PASS	0 / 69	PASS	PASS	0
LD37531618.las	LAS 1.4, PDRF 6	PASS	0	0	PASS	PASS	0 / 21	PASS	PASS	0
LD37561339.las	LAS 1.4, PDRF 6	PASS	0	0	PASS	PASS	0 / 21	PASS	PASS	0
LD37561342.las	LAS 1.4, PDRF 6	PASS	0	0	PASS	PASS	0 / 69	PASS	PASS	0
LD37561345.las	LAS 1.4, PDRF 6	PASS	0	0	PASS	PASS	0 / 69	PASS	PASS	0
LD37561348.las	LAS 1.4, PDRF 6	PASS	0	0	PASS	PASS	0 / 69	PASS	PASS	0
LD37561351.las	LAS 1.4, PDRF 6	PASS	0	0	PASS	PASS	0 / 69	PASS	PASS	0
LD37561354.las	LAS 1.4, PDRF 6	PASS	0	0	PASS	PASS	0 / 69	PASS	PASS	0
LD37561357.las	LAS 1.4, PDRF 6	PASS	0	0	PASS	PASS	0 / 69	PASS	PASS	0
LD37561360.las	LAS 1.4, PDRF 6	PASS	0	0	PASS	PASS	0 / 69	PASS	PASS	0
LD37561363.las	LAS 1.4, PDRF 6	PASS	0	0	PASS	PASS	0 / 69	PASS	PASS	0
LD37561366.las	LAS 1.4, PDRF 6	PASS	0	0	PASS	PASS	0 / 69	PASS	PASS	0
LD37561369.las	LAS 1.4, PDRF 6	PASS	0	0	PASS	PASS	0 / 69	PASS	PASS	0
LD37561372.las	LAS 1.4, PDRF 6	PASS	0	0	PASS	PASS	0 / 69	PASS	PASS	0
LD37561375.las	LAS 1.4, PDRF 6	PASS	0	0	PASS	PASS	0 / 69	PASS	PASS	0
LD37561378.las	LAS 1.4, PDRF 6	PASS	0	0	PASS	PASS	0 / 69	PASS	PASS	0
LD37561381.las	LAS 1.4, PDRF 6	PASS	0	0	PASS	PASS	0 / 69	PASS	PASS	0
LD37561384.las	LAS 1.4, PDRF 6	PASS	0	0	PASS	PASS	0 / 69	PASS	PASS	0
LD37561387.las	LAS 1.4, PDRF 6	PASS	0	0	PASS	PASS	0 / 69	PASS	PASS	0
LD37561390.las	LAS 1.4, PDRF 6	PASS	0	0	PASS	PASS	0 / 69	PASS	PASS	0
LD37561393.las	LAS 1.4, PDRF 6	PASS	0	0	PASS	PASS	0 / 69	PASS	PASS	0
LD37561396.las	LAS 1.4, PDRF 6	PASS	0	0	PASS	PASS	0 / 69	PASS	PASS	0
LD37561399.las	LAS 1.4, PDRF 6	PASS	0	0	PASS	PASS	0 / 69	PASS	PASS	0
LD37561402.las	LAS 1.4, PDRF 6	PASS	0	0	PASS	PASS	0 / 69	PASS	PASS	0
LD37561405.las	LAS 1.4, PDRF 6	PASS	0	0	PASS	PASS	0 / 69	PASS	PASS	0
LD37561408.las	LAS 1.4, PDRF 6	PASS	0	0	PASS	PASS	0 / 69	PASS	PASS	0
LD37561411.las	LAS 1.4, PDRF 6	PASS	0	0	PASS	PASS	0 / 69	PASS	PASS	0
LD37561414.las	LAS 1.4, PDRF 6	PASS	0	0	PASS	PASS	0 / 69	PASS	PASS	0
LD37561417.las	LAS 1.4, PDRF 6	PASS	0	0	PASS	PASS	0 / 69	PASS	PASS	0
LD37561420.las	LAS 1.4, PDRF 6	PASS	0	0	PASS	PASS	0 / 69	PASS	PASS	0
LD37561423.las	LAS 1.4, PDRF 6	PASS	0	0	PASS	PASS	0 / 69	PASS	PASS	0
LD37561426.las	LAS 1.4, PDRF 6	PASS	0	0	PASS	PASS	0 / 69	PASS	PASS	0
LD37561429.las	LAS 1.4, PDRF 6	PASS	0	0	PASS	PASS	0 / 69	PASS	PASS	0
LD37561432.las	LAS 1.4, PDRF 6	PASS	0	0	PASS	PASS	0 / 69	PASS	PASS	0
LD37561435.las	LAS 1.4, PDRF 6	PASS	0	0	PASS	PASS	0 / 69	PASS	PASS	0
LD37561438.las	LAS 1.4, PDRF 6	PASS	0	0	PASS	PASS	0 / 69	PASS	PASS	0
LD37561441.las	LAS 1.4, PDRF 6	PASS	0	0	PASS	PASS	0 / 69	PASS	PASS	0
LD37561444.las	LAS 1.4, PDRF 6	PASS	0	0	PASS	PASS	0 / 69	PASS	PASS	0
LD37561447.las	LAS 1.4, PDRF 6	PASS	0	0	PASS	PASS	0 / 69	PASS	PASS	0
LD37561450.las	LAS 1.4, PDRF 6	PASS	0	0	PASS	PASS	0 / 69	PASS	PASS	0
LD37561453.las	LAS 1.4, PDRF 6	PASS	0	0	PASS	PASS	0 / 69	PASS	PASS	0
LD37561456.las	LAS 1.4, PDRF 6	PASS	0	0	PASS	PASS	0 / 69	PASS	PASS	0

DPH-1.1 Report on ASPRS LAS File Format (Tiled Data) - Compliance - continued

File	LAS Version/PDRF	System ID	Legacy Point Count	Legacy Return Counts	File Source ID	Global Encoding	VLRs / EVLRs	WKT	Intensity	Point Count with Bad Return Info
LD37561459.las	LAS 1.4, PDRF 6	PASS	0	0	PASS	PASS	0 / 69	PASS	PASS	0
LD37561462.las	LAS 1.4, PDRF 6	PASS	0	0	PASS	PASS	0 / 69	PASS	PASS	0
LD37561465.las	LAS 1.4, PDRF 6	PASS	0	0	PASS	PASS	0 / 69	PASS	PASS	0
LD37561468.las	LAS 1.4, PDRF 6	PASS	0	0	PASS	PASS	0 / 69	PASS	PASS	0
LD37561471.las	LAS 1.4, PDRF 6	PASS	0	0	PASS	PASS	0 / 69	PASS	PASS	0
LD37561474.las	LAS 1.4, PDRF 6	PASS	0	0	PASS	PASS	0 / 69	PASS	PASS	0
LD37561477.las	LAS 1.4, PDRF 6	PASS	0	0	PASS	PASS	0 / 69	PASS	PASS	0
LD37561480.las	LAS 1.4, PDRF 6	PASS	0	0	PASS	PASS	0 / 69	PASS	PASS	0
LD37561483.las	LAS 1.4, PDRF 6	PASS	0	0	PASS	PASS	0 / 69	PASS	PASS	0
LD37561486.las	LAS 1.4, PDRF 6	PASS	0	0	PASS	PASS	0 / 69	PASS	PASS	0
LD37561489.las	LAS 1.4, PDRF 6	PASS	0	0	PASS	PASS	0 / 69	PASS	PASS	0
LD37561492.las	LAS 1.4, PDRF 6	PASS	0	0	PASS	PASS	0 / 69	PASS	PASS	0
LD37561495.las	LAS 1.4, PDRF 6	PASS	0	0	PASS	PASS	0 / 69	PASS	PASS	0
LD37561498.las	LAS 1.4, PDRF 6	PASS	0	0	PASS	PASS	0 / 69	PASS	PASS	0
LD37561501.las	LAS 1.4, PDRF 6	PASS	0	0	PASS	PASS	0 / 69	PASS	PASS	0
LD37561504.las	LAS 1.4, PDRF 6	PASS	0	0	PASS	PASS	0 / 69	PASS	PASS	0
LD37561507.las	LAS 1.4, PDRF 6	PASS	0	0	PASS	PASS	0 / 69	PASS	PASS	0
LD37561510.las	LAS 1.4, PDRF 6	PASS	0	0	PASS	PASS	0 / 69	PASS	PASS	0
LD37561513.las	LAS 1.4, PDRF 6	PASS	0	0	PASS	PASS	0 / 69	PASS	PASS	0
LD37561516.las	LAS 1.4, PDRF 6	PASS	0	0	PASS	PASS	0 / 69	PASS	PASS	0
LD37561519.las	LAS 1.4, PDRF 6	PASS	0	0	PASS	PASS	0 / 69	PASS	PASS	0
LD37561522.las	LAS 1.4, PDRF 6	PASS	0	0	PASS	PASS	0 / 69	PASS	PASS	0
LD37561525.las	LAS 1.4, PDRF 6	PASS	0	0	PASS	PASS	0 / 69	PASS	PASS	0
LD37561528.las	LAS 1.4, PDRF 6	PASS	0	0	PASS	PASS	0 / 69	PASS	PASS	0
LD37561531.las	LAS 1.4, PDRF 6	PASS	0	0	PASS	PASS	0 / 69	PASS	PASS	0
LD37561534.las	LAS 1.4, PDRF 6	PASS	0	0	PASS	PASS	0 / 69	PASS	PASS	0
LD37561537.las	LAS 1.4, PDRF 6	PASS	0	0	PASS	PASS	0 / 69	PASS	PASS	0
LD37561540.las	LAS 1.4, PDRF 6	PASS	0	0	PASS	PASS	0 / 69	PASS	PASS	0
LD37561543.las	LAS 1.4, PDRF 6	PASS	0	0	PASS	PASS	0 / 69	PASS	PASS	0
LD37561546.las	LAS 1.4, PDRF 6	PASS	0	0	PASS	PASS	0 / 69	PASS	PASS	0
LD37561549.las	LAS 1.4, PDRF 6	PASS	0	0	PASS	PASS	0 / 69	PASS	PASS	0
LD37561552.las	LAS 1.4, PDRF 6	PASS	0	0	PASS	PASS	0 / 69	PASS	PASS	0
LD37561555.las	LAS 1.4, PDRF 6	PASS	0	0	PASS	PASS	0 / 69	PASS	PASS	0
LD37561558.las	LAS 1.4, PDRF 6	PASS	0	0	PASS	PASS	0 / 69	PASS	PASS	0
LD37561561.las	LAS 1.4, PDRF 6	PASS	0	0	PASS	PASS	0 / 69	PASS	PASS	0
LD37561564.las	LAS 1.4, PDRF 6	PASS	0	0	PASS	PASS	0 / 69	PASS	PASS	0
LD37561567.las	LAS 1.4, PDRF 6	PASS	0	0	PASS	PASS	0 / 69	PASS	PASS	0
LD37561570.las	LAS 1.4, PDRF 6	PASS	0	0	PASS	PASS	0 / 69	PASS	PASS	0
LD37561573.las	LAS 1.4, PDRF 6	PASS	0	0	PASS	PASS	0 / 69	PASS	PASS	0
LD37561576.las	LAS 1.4, PDRF 6	PASS	0	0	PASS	PASS	0 / 69	PASS	PASS	0
LD37561579.las	LAS 1.4, PDRF 6	PASS	0	0	PASS	PASS	0 / 69	PASS	PASS	0
LD37561582.las	LAS 1.4, PDRF 6	PASS	0	0	PASS	PASS	0 / 69	PASS	PASS	0
LD37561585.las	LAS 1.4, PDRF 6	PASS	0	0	PASS	PASS	0 / 69	PASS	PASS	0
LD37561588.las	LAS 1.4, PDRF 6	PASS	0	0	PASS	PASS	0 / 69	PASS	PASS	0
LD37561591.las	LAS 1.4, PDRF 6	PASS	0	0	PASS	PASS	0 / 69	PASS	PASS	0
LD37561594.las	LAS 1.4, PDRF 6	PASS	0	0	PASS	PASS	0 / 69	PASS	PASS	0
LD37561597.las	LAS 1.4, PDRF 6	PASS	0	0	PASS	PASS	0 / 69	PASS	PASS	0
LD37561600.las	LAS 1.4, PDRF 6	PASS	0	0	PASS	PASS	0 / 69	PASS	PASS	0
LD37561603.las	LAS 1.4, PDRF 6	PASS	0	0	PASS	PASS	0 / 69	PASS	PASS	0

DPH-1.1 Report on ASPRS LAS File Format (Tiled Data) - Compliance - continued

File	LAS Version/PDRF	System ID	Legacy Point Count	Legacy Return Counts	File Source ID	Global Encoding	VLRs / EVLRs	WKT	Intensity	Point Count with Bad Return Info
LD37561606.las	LAS 1.4, PDRF 6	PASS	0	0	PASS	PASS	0 / 69	PASS	PASS	0
LD37561609.las	LAS 1.4, PDRF 6	PASS	0	0	PASS	PASS	0 / 69	PASS	PASS	0
LD37561612.las	LAS 1.4, PDRF 6	PASS	0	0	PASS	PASS	0 / 69	PASS	PASS	0
LD37561615.las	LAS 1.4, PDRF 6	PASS	0	0	PASS	PASS	0 / 69	PASS	PASS	0
LD37561618.las	LAS 1.4, PDRF 6	PASS	0	0	PASS	PASS	0 / 21	PASS	PASS	0
LD37591339.las	LAS 1.4, PDRF 6	PASS	0	0	PASS	PASS	0 / 9	PASS	PASS	0
LD37591342.las	LAS 1.4, PDRF 6	PASS	0	0	PASS	PASS	0 / 69	PASS	PASS	0
LD37591345.las	LAS 1.4, PDRF 6	PASS	0	0	PASS	PASS	0 / 69	PASS	PASS	0
LD37591348.las	LAS 1.4, PDRF 6	PASS	0	0	PASS	PASS	0 / 69	PASS	PASS	0
LD37591351.las	LAS 1.4, PDRF 6	PASS	0	0	PASS	PASS	0 / 69	PASS	PASS	0
LD37591354.las	LAS 1.4, PDRF 6	PASS	0	0	PASS	PASS	0 / 69	PASS	PASS	0
LD37591357.las	LAS 1.4, PDRF 6	PASS	0	0	PASS	PASS	0 / 69	PASS	PASS	0
LD37591360.las	LAS 1.4, PDRF 6	PASS	0	0	PASS	PASS	0 / 69	PASS	PASS	0
LD37591363.las	LAS 1.4, PDRF 6	PASS	0	0	PASS	PASS	0 / 69	PASS	PASS	0
LD37591366.las	LAS 1.4, PDRF 6	PASS	0	0	PASS	PASS	0 / 69	PASS	PASS	0
LD37591369.las	LAS 1.4, PDRF 6	PASS	0	0	PASS	PASS	0 / 69	PASS	PASS	0
LD37591372.las	LAS 1.4, PDRF 6	PASS	0	0	PASS	PASS	0 / 69	PASS	PASS	0
LD37591375.las	LAS 1.4, PDRF 6	PASS	0	0	PASS	PASS	0 / 69	PASS	PASS	0
LD37591378.las	LAS 1.4, PDRF 6	PASS	0	0	PASS	PASS	0 / 69	PASS	PASS	0
LD37591381.las	LAS 1.4, PDRF 6	PASS	0	0	PASS	PASS	0 / 69	PASS	PASS	0
LD37591384.las	LAS 1.4, PDRF 6	PASS	0	0	PASS	PASS	0 / 69	PASS	PASS	0
LD37591387.las	LAS 1.4, PDRF 6	PASS	0	0	PASS	PASS	0 / 69	PASS	PASS	0
LD37591390.las	LAS 1.4, PDRF 6	PASS	0	0	PASS	PASS	0 / 69	PASS	PASS	0
LD37591393.las	LAS 1.4, PDRF 6	PASS	0	0	PASS	PASS	0 / 69	PASS	PASS	0
LD37591396.las	LAS 1.4, PDRF 6	PASS	0	0	PASS	PASS	0 / 69	PASS	PASS	0
LD37591399.las	LAS 1.4, PDRF 6	PASS	0	0	PASS	PASS	0 / 69	PASS	PASS	0
LD37591402.las	LAS 1.4, PDRF 6	PASS	0	0	PASS	PASS	0 / 69	PASS	PASS	0
LD37591405.las	LAS 1.4, PDRF 6	PASS	0	0	PASS	PASS	0 / 69	PASS	PASS	0
LD37591408.las	LAS 1.4, PDRF 6	PASS	0	0	PASS	PASS	0 / 69	PASS	PASS	0
LD37591411.las	LAS 1.4, PDRF 6	PASS	0	0	PASS	PASS	0 / 69	PASS	PASS	0
LD37591414.las	LAS 1.4, PDRF 6	PASS	0	0	PASS	PASS	0 / 69	PASS	PASS	0
LD37591417.las	LAS 1.4, PDRF 6	PASS	0	0	PASS	PASS	0 / 69	PASS	PASS	0
LD37591420.las	LAS 1.4, PDRF 6	PASS	0	0	PASS	PASS	0 / 69	PASS	PASS	0
LD37591423.las	LAS 1.4, PDRF 6	PASS	0	0	PASS	PASS	0 / 69	PASS	PASS	0
LD37591426.las	LAS 1.4, PDRF 6	PASS	0	0	PASS	PASS	0 / 69	PASS	PASS	0
LD37591429.las	LAS 1.4, PDRF 6	PASS	0	0	PASS	PASS	0 / 69	PASS	PASS	0
LD37591432.las	LAS 1.4, PDRF 6	PASS	0	0	PASS	PASS	0 / 69	PASS	PASS	0
LD37591435.las	LAS 1.4, PDRF 6	PASS	0	0	PASS	PASS	0 / 69	PASS	PASS	0
LD37591438.las	LAS 1.4, PDRF 6	PASS	0	0	PASS	PASS	0 / 69	PASS	PASS	0
LD37591441.las	LAS 1.4, PDRF 6	PASS	0	0	PASS	PASS	0 / 69	PASS	PASS	0
LD37591444.las	LAS 1.4, PDRF 6	PASS	0	0	PASS	PASS	0 / 69	PASS	PASS	0
LD37591447.las	LAS 1.4, PDRF 6	PASS	0	0	PASS	PASS	0 / 69	PASS	PASS	0
LD37591450.las	LAS 1.4, PDRF 6	PASS	0	0	PASS	PASS	0 / 69	PASS	PASS	0
LD37591453.las	LAS 1.4, PDRF 6	PASS	0	0	PASS	PASS	0 / 69	PASS	PASS	0
LD37591456.las	LAS 1.4, PDRF 6	PASS	0	0	PASS	PASS	0 / 69	PASS	PASS	0
LD37591459.las	LAS 1.4, PDRF 6	PASS	0	0	PASS	PASS	0 / 69	PASS	PASS	0
LD37591462.las	LAS 1.4, PDRF 6	PASS	0	0	PASS	PASS	0 / 69	PASS	PASS	0
LD37591465.las	LAS 1.4, PDRF 6	PASS	0	0	PASS	PASS	0 / 69	PASS	PASS	0
LD37591468.las	LAS 1.4, PDRF 6	PASS	0	0	PASS	PASS	0 / 69	PASS	PASS	0

DPH-1.1 Report on ASPRS LAS File Format (Tiled Data) - Compliance - continued

File	LAS Version/PDRF	System ID	Legacy Point Count	Legacy Return Counts	File Source ID	Global Encoding	VLRs / EVLRs	WKT	Intensity	Point Count with Bad Return Info
LD37591471.las	LAS 1.4, PDRF 6	PASS	0	0	PASS	PASS	0 / 69	PASS	PASS	0
LD37591474.las	LAS 1.4, PDRF 6	PASS	0	0	PASS	PASS	0 / 69	PASS	PASS	0
LD37591477.las	LAS 1.4, PDRF 6	PASS	0	0	PASS	PASS	0 / 69	PASS	PASS	0
LD37591480.las	LAS 1.4, PDRF 6	PASS	0	0	PASS	PASS	0 / 69	PASS	PASS	0
LD37591483.las	LAS 1.4, PDRF 6	PASS	0	0	PASS	PASS	0 / 69	PASS	PASS	0
LD37591486.las	LAS 1.4, PDRF 6	PASS	0	0	PASS	PASS	0 / 69	PASS	PASS	0
LD37591489.las	LAS 1.4, PDRF 6	PASS	0	0	PASS	PASS	0 / 69	PASS	PASS	0
LD37591492.las	LAS 1.4, PDRF 6	PASS	0	0	PASS	PASS	0 / 69	PASS	PASS	0
LD37591495.las	LAS 1.4, PDRF 6	PASS	0	0	PASS	PASS	0 / 69	PASS	PASS	0
LD37591498.las	LAS 1.4, PDRF 6	PASS	0	0	PASS	PASS	0 / 69	PASS	PASS	0
LD37591501.las	LAS 1.4, PDRF 6	PASS	0	0	PASS	PASS	0 / 69	PASS	PASS	0
LD37591504.las	LAS 1.4, PDRF 6	PASS	0	0	PASS	PASS	0 / 69	PASS	PASS	0
LD37591507.las	LAS 1.4, PDRF 6	PASS	0	0	PASS	PASS	0 / 69	PASS	PASS	0
LD37591510.las	LAS 1.4, PDRF 6	PASS	0	0	PASS	PASS	0 / 69	PASS	PASS	0
LD37591513.las	LAS 1.4, PDRF 6	PASS	0	0	PASS	PASS	0 / 69	PASS	PASS	0
LD37591516.las	LAS 1.4, PDRF 6	PASS	0	0	PASS	PASS	0 / 69	PASS	PASS	0
LD37591519.las	LAS 1.4, PDRF 6	PASS	0	0	PASS	PASS	0 / 69	PASS	PASS	0
LD37591522.las	LAS 1.4, PDRF 6	PASS	0	0	PASS	PASS	0 / 69	PASS	PASS	0
LD37591525.las	LAS 1.4, PDRF 6	PASS	0	0	PASS	PASS	0 / 69	PASS	PASS	0
LD37591528.las	LAS 1.4, PDRF 6	PASS	0	0	PASS	PASS	0 / 69	PASS	PASS	0
LD37591531.las	LAS 1.4, PDRF 6	PASS	0	0	PASS	PASS	0 / 69	PASS	PASS	0
LD37591534.las	LAS 1.4, PDRF 6	PASS	0	0	PASS	PASS	0 / 69	PASS	PASS	0
LD37591537.las	LAS 1.4, PDRF 6	PASS	0	0	PASS	PASS	0 / 69	PASS	PASS	0
LD37591540.las	LAS 1.4, PDRF 6	PASS	0	0	PASS	PASS	0 / 69	PASS	PASS	0
LD37591543.las	LAS 1.4, PDRF 6	PASS	0	0	PASS	PASS	0 / 69	PASS	PASS	0
LD37591546.las	LAS 1.4, PDRF 6	PASS	0	0	PASS	PASS	0 / 69	PASS	PASS	0
LD37591549.las	LAS 1.4, PDRF 6	PASS	0	0	PASS	PASS	0 / 69	PASS	PASS	0
LD37591552.las	LAS 1.4, PDRF 6	PASS	0	0	PASS	PASS	0 / 69	PASS	PASS	0
LD37591555.las	LAS 1.4, PDRF 6	PASS	0	0	PASS	PASS	0 / 69	PASS	PASS	0
LD37591558.las	LAS 1.4, PDRF 6	PASS	0	0	PASS	PASS	0 / 69	PASS	PASS	0
LD37591561.las	LAS 1.4, PDRF 6	PASS	0	0	PASS	PASS	0 / 69	PASS	PASS	0
LD37591564.las	LAS 1.4, PDRF 6	PASS	0	0	PASS	PASS	0 / 69	PASS	PASS	0
LD37591567.las	LAS 1.4, PDRF 6	PASS	0	0	PASS	PASS	0 / 69	PASS	PASS	0
LD37591570.las	LAS 1.4, PDRF 6	PASS	0	0	PASS	PASS	0 / 69	PASS	PASS	0
LD37591573.las	LAS 1.4, PDRF 6	PASS	0	0	PASS	PASS	0 / 69	PASS	PASS	0
LD37591576.las	LAS 1.4, PDRF 6	PASS	0	0	PASS	PASS	0 / 69	PASS	PASS	0
LD37591579.las	LAS 1.4, PDRF 6	PASS	0	0	PASS	PASS	0 / 69	PASS	PASS	0
LD37591582.las	LAS 1.4, PDRF 6	PASS	0	0	PASS	PASS	0 / 69	PASS	PASS	0
LD37591585.las	LAS 1.4, PDRF 6	PASS	0	0	PASS	PASS	0 / 69	PASS	PASS	0
LD37591588.las	LAS 1.4, PDRF 6	PASS	0	0	PASS	PASS	0 / 69	PASS	PASS	0
LD37591591.las	LAS 1.4, PDRF 6	PASS	0	0	PASS	PASS	0 / 69	PASS	PASS	0
LD37591594.las	LAS 1.4, PDRF 6	PASS	0	0	PASS	PASS	0 / 69	PASS	PASS	0
LD37591597.las	LAS 1.4, PDRF 6	PASS	0	0	PASS	PASS	0 / 69	PASS	PASS	0
LD37591600.las	LAS 1.4, PDRF 6	PASS	0	0	PASS	PASS	0 / 69	PASS	PASS	0
LD37591603.las	LAS 1.4, PDRF 6	PASS	0	0	PASS	PASS	0 / 69	PASS	PASS	0
LD37591606.las	LAS 1.4, PDRF 6	PASS	0	0	PASS	PASS	0 / 69	PASS	PASS	0
LD37591609.las	LAS 1.4, PDRF 6	PASS	0	0	PASS	PASS	0 / 69	PASS	PASS	0
LD37591612.las	LAS 1.4, PDRF 6	PASS	0	0	PASS	PASS	0 / 69	PASS	PASS	0
LD37591615.las	LAS 1.4, PDRF 6	PASS	0	0	PASS	PASS	0 / 69	PASS	PASS	0

DPH-1.1 Report on ASPRS LAS File Format (Tiled Data) - Compliance - continued

File	LAS Version/PDRF	System ID	Legacy Point Count	Legacy Return Counts	File Source ID	Global Encoding	VLRs / EVLRs	WKT	Intensity	Point Count with Bad Return Info
LD37591618.las	LAS 1.4, PDRF 6	PASS	0	0	PASS	PASS	0 / 69	PASS	PASS	0
LD37621339.las	LAS 1.4, PDRF 6	PASS	0	0	PASS	PASS	0 / 9	PASS	PASS	0
LD37621342.las	LAS 1.4, PDRF 6	PASS	0	0	PASS	PASS	0 / 69	PASS	PASS	0
LD37621345.las	LAS 1.4, PDRF 6	PASS	0	0	PASS	PASS	0 / 69	PASS	PASS	0
LD37621348.las	LAS 1.4, PDRF 6	PASS	0	0	PASS	PASS	0 / 69	PASS	PASS	0
LD37621351.las	LAS 1.4, PDRF 6	PASS	0	0	PASS	PASS	0 / 69	PASS	PASS	0
LD37621354.las	LAS 1.4, PDRF 6	PASS	0	0	PASS	PASS	0 / 69	PASS	PASS	0
LD37621357.las	LAS 1.4, PDRF 6	PASS	0	0	PASS	PASS	0 / 69	PASS	PASS	0
LD37621360.las	LAS 1.4, PDRF 6	PASS	0	0	PASS	PASS	0 / 69	PASS	PASS	0
LD37621363.las	LAS 1.4, PDRF 6	PASS	0	0	PASS	PASS	0 / 69	PASS	PASS	0
LD37621366.las	LAS 1.4, PDRF 6	PASS	0	0	PASS	PASS	0 / 69	PASS	PASS	0
LD37621369.las	LAS 1.4, PDRF 6	PASS	0	0	PASS	PASS	0 / 69	PASS	PASS	0
LD37621372.las	LAS 1.4, PDRF 6	PASS	0	0	PASS	PASS	0 / 69	PASS	PASS	0
LD37621375.las	LAS 1.4, PDRF 6	PASS	0	0	PASS	PASS	0 / 69	PASS	PASS	0
LD37621378.las	LAS 1.4, PDRF 6	PASS	0	0	PASS	PASS	0 / 69	PASS	PASS	0
LD37621381.las	LAS 1.4, PDRF 6	PASS	0	0	PASS	PASS	0 / 69	PASS	PASS	0
LD37621384.las	LAS 1.4, PDRF 6	PASS	0	0	PASS	PASS	0 / 69	PASS	PASS	0
LD37621387.las	LAS 1.4, PDRF 6	PASS	0	0	PASS	PASS	0 / 69	PASS	PASS	0
LD37621390.las	LAS 1.4, PDRF 6	PASS	0	0	PASS	PASS	0 / 69	PASS	PASS	0
LD37621393.las	LAS 1.4, PDRF 6	PASS	0	0	PASS	PASS	0 / 69	PASS	PASS	0
LD37621396.las	LAS 1.4, PDRF 6	PASS	0	0	PASS	PASS	0 / 69	PASS	PASS	0
LD37621399.las	LAS 1.4, PDRF 6	PASS	0	0	PASS	PASS	0 / 69	PASS	PASS	0
LD37621402.las	LAS 1.4, PDRF 6	PASS	0	0	PASS	PASS	0 / 69	PASS	PASS	0
LD37621405.las	LAS 1.4, PDRF 6	PASS	0	0	PASS	PASS	0 / 69	PASS	PASS	0
LD37621408.las	LAS 1.4, PDRF 6	PASS	0	0	PASS	PASS	0 / 69	PASS	PASS	0
LD37621411.las	LAS 1.4, PDRF 6	PASS	0	0	PASS	PASS	0 / 69	PASS	PASS	0
LD37621414.las	LAS 1.4, PDRF 6	PASS	0	0	PASS	PASS	0 / 69	PASS	PASS	0
LD37621417.las	LAS 1.4, PDRF 6	PASS	0	0	PASS	PASS	0 / 69	PASS	PASS	0
LD37621420.las	LAS 1.4, PDRF 6	PASS	0	0	PASS	PASS	0 / 69	PASS	PASS	0
LD37621423.las	LAS 1.4, PDRF 6	PASS	0	0	PASS	PASS	0 / 69	PASS	PASS	0
LD37621426.las	LAS 1.4, PDRF 6	PASS	0	0	PASS	PASS	0 / 69	PASS	PASS	0
LD37621429.las	LAS 1.4, PDRF 6	PASS	0	0	PASS	PASS	0 / 69	PASS	PASS	0
LD37621432.las	LAS 1.4, PDRF 6	PASS	0	0	PASS	PASS	0 / 69	PASS	PASS	0
LD37621435.las	LAS 1.4, PDRF 6	PASS	0	0	PASS	PASS	0 / 69	PASS	PASS	0
LD37621438.las	LAS 1.4, PDRF 6	PASS	0	0	PASS	PASS	0 / 69	PASS	PASS	0
LD37621441.las	LAS 1.4, PDRF 6	PASS	0	0	PASS	PASS	0 / 69	PASS	PASS	0
LD37621444.las	LAS 1.4, PDRF 6	PASS	0	0	PASS	PASS	0 / 69	PASS	PASS	0
LD37621447.las	LAS 1.4, PDRF 6	PASS	0	0	PASS	PASS	0 / 69	PASS	PASS	0
LD37621450.las	LAS 1.4, PDRF 6	PASS	0	0	PASS	PASS	0 / 69	PASS	PASS	0
LD37621453.las	LAS 1.4, PDRF 6	PASS	0	0	PASS	PASS	0 / 69	PASS	PASS	0
LD37621456.las	LAS 1.4, PDRF 6	PASS	0	0	PASS	PASS	0 / 69	PASS	PASS	0
LD37621459.las	LAS 1.4, PDRF 6	PASS	0	0	PASS	PASS	0 / 69	PASS	PASS	0
LD37621462.las	LAS 1.4, PDRF 6	PASS	0	0	PASS	PASS	0 / 69	PASS	PASS	0
LD37621465.las	LAS 1.4, PDRF 6	PASS	0	0	PASS	PASS	0 / 69	PASS	PASS	0
LD37621468.las	LAS 1.4, PDRF 6	PASS	0	0	PASS	PASS	0 / 69	PASS	PASS	0
LD37621471.las	LAS 1.4, PDRF 6	PASS	0	0	PASS	PASS	0 / 69	PASS	PASS	0
LD37621474.las	LAS 1.4, PDRF 6	PASS	0	0	PASS	PASS	0 / 69	PASS	PASS	0
LD37621477.las	LAS 1.4, PDRF 6	PASS	0	0	PASS	PASS	0 / 69	PASS	PASS	0
LD37621480.las	LAS 1.4, PDRF 6	PASS	0	0	PASS	PASS	0 / 69	PASS	PASS	0

DPH-1.1 Report on ASPRS LAS File Format (Tiled Data) - Compliance - continued

File	LAS Version/PDRF	System ID	Legacy Point Count	Legacy Return Counts	File Source ID	Global Encoding	VLRs / EVLRs	WKT	Intensity	Point Count with Bad Return Info
LD37621483.las	LAS 1.4, PDRF 6	PASS	0	0	PASS	PASS	0 / 69	PASS	PASS	0
LD37621486.las	LAS 1.4, PDRF 6	PASS	0	0	PASS	PASS	0 / 69	PASS	PASS	0
LD37621489.las	LAS 1.4, PDRF 6	PASS	0	0	PASS	PASS	0 / 69	PASS	PASS	0
LD37621492.las	LAS 1.4, PDRF 6	PASS	0	0	PASS	PASS	0 / 69	PASS	PASS	0
LD37621495.las	LAS 1.4, PDRF 6	PASS	0	0	PASS	PASS	0 / 69	PASS	PASS	0
LD37621498.las	LAS 1.4, PDRF 6	PASS	0	0	PASS	PASS	0 / 69	PASS	PASS	0
LD37621501.las	LAS 1.4, PDRF 6	PASS	0	0	PASS	PASS	0 / 69	PASS	PASS	0
LD37621504.las	LAS 1.4, PDRF 6	PASS	0	0	PASS	PASS	0 / 69	PASS	PASS	0
LD37621507.las	LAS 1.4, PDRF 6	PASS	0	0	PASS	PASS	0 / 69	PASS	PASS	0
LD37621510.las	LAS 1.4, PDRF 6	PASS	0	0	PASS	PASS	0 / 69	PASS	PASS	0
LD37621513.las	LAS 1.4, PDRF 6	PASS	0	0	PASS	PASS	0 / 69	PASS	PASS	0
LD37621516.las	LAS 1.4, PDRF 6	PASS	0	0	PASS	PASS	0 / 69	PASS	PASS	0
LD37621519.las	LAS 1.4, PDRF 6	PASS	0	0	PASS	PASS	0 / 69	PASS	PASS	0
LD37621522.las	LAS 1.4, PDRF 6	PASS	0	0	PASS	PASS	0 / 69	PASS	PASS	0
LD37621525.las	LAS 1.4, PDRF 6	PASS	0	0	PASS	PASS	0 / 69	PASS	PASS	0
LD37621528.las	LAS 1.4, PDRF 6	PASS	0	0	PASS	PASS	0 / 69	PASS	PASS	0
LD37621531.las	LAS 1.4, PDRF 6	PASS	0	0	PASS	PASS	0 / 69	PASS	PASS	0
LD37621534.las	LAS 1.4, PDRF 6	PASS	0	0	PASS	PASS	0 / 69	PASS	PASS	0
LD37621537.las	LAS 1.4, PDRF 6	PASS	0	0	PASS	PASS	0 / 69	PASS	PASS	0
LD37621540.las	LAS 1.4, PDRF 6	PASS	0	0	PASS	PASS	0 / 69	PASS	PASS	0
LD37621543.las	LAS 1.4, PDRF 6	PASS	0	0	PASS	PASS	0 / 69	PASS	PASS	0
LD37621546.las	LAS 1.4, PDRF 6	PASS	0	0	PASS	PASS	0 / 69	PASS	PASS	0
LD37621549.las	LAS 1.4, PDRF 6	PASS	0	0	PASS	PASS	0 / 69	PASS	PASS	0
LD37621552.las	LAS 1.4, PDRF 6	PASS	0	0	PASS	PASS	0 / 69	PASS	PASS	0
LD37621555.las	LAS 1.4, PDRF 6	PASS	0	0	PASS	PASS	0 / 69	PASS	PASS	0
LD37621558.las	LAS 1.4, PDRF 6	PASS	0	0	PASS	PASS	0 / 69	PASS	PASS	0
LD37621561.las	LAS 1.4, PDRF 6	PASS	0	0	PASS	PASS	0 / 69	PASS	PASS	0
LD37621564.las	LAS 1.4, PDRF 6	PASS	0	0	PASS	PASS	0 / 69	PASS	PASS	0
LD37621567.las	LAS 1.4, PDRF 6	PASS	0	0	PASS	PASS	0 / 69	PASS	PASS	0
LD37621570.las	LAS 1.4, PDRF 6	PASS	0	0	PASS	PASS	0 / 69	PASS	PASS	0
LD37621573.las	LAS 1.4, PDRF 6	PASS	0	0	PASS	PASS	0 / 69	PASS	PASS	0
LD37621576.las	LAS 1.4, PDRF 6	PASS	0	0	PASS	PASS	0 / 69	PASS	PASS	0
LD37621579.las	LAS 1.4, PDRF 6	PASS	0	0	PASS	PASS	0 / 69	PASS	PASS	0
LD37621582.las	LAS 1.4, PDRF 6	PASS	0	0	PASS	PASS	0 / 69	PASS	PASS	0
LD37621585.las	LAS 1.4, PDRF 6	PASS	0	0	PASS	PASS	0 / 69	PASS	PASS	0
LD37621588.las	LAS 1.4, PDRF 6	PASS	0	0	PASS	PASS	0 / 69	PASS	PASS	0
LD37621591.las	LAS 1.4, PDRF 6	PASS	0	0	PASS	PASS	0 / 69	PASS	PASS	0
LD37621594.las	LAS 1.4, PDRF 6	PASS	0	0	PASS	PASS	0 / 69	PASS	PASS	0
LD37621597.las	LAS 1.4, PDRF 6	PASS	0	0	PASS	PASS	0 / 69	PASS	PASS	0
LD37621600.las	LAS 1.4, PDRF 6	PASS	0	0	PASS	PASS	0 / 69	PASS	PASS	0
LD37621603.las	LAS 1.4, PDRF 6	PASS	0	0	PASS	PASS	0 / 69	PASS	PASS	0
LD37621606.las	LAS 1.4, PDRF 6	PASS	0	0	PASS	PASS	0 / 69	PASS	PASS	0
LD37621609.las	LAS 1.4, PDRF 6	PASS	0	0	PASS	PASS	0 / 69	PASS	PASS	0
LD37621612.las	LAS 1.4, PDRF 6	PASS	0	0	PASS	PASS	0 / 69	PASS	PASS	0
LD37621615.las	LAS 1.4, PDRF 6	PASS	0	0	PASS	PASS	0 / 69	PASS	PASS	0
LD37621618.las	LAS 1.4, PDRF 6	PASS	0	0	PASS	PASS	0 / 21	PASS	PASS	0
LD37651339.las	LAS 1.4, PDRF 6	PASS	0	0	PASS	PASS	0 / 9	PASS	PASS	0
LD37651342.las	LAS 1.4, PDRF 6	PASS	0	0	PASS	PASS	0 / 69	PASS	PASS	0
LD37651345.las	LAS 1.4, PDRF 6	PASS	0	0	PASS	PASS	0 / 69	PASS	PASS	0

DPH-1.1 Report on ASPRS LAS File Format (Tiled Data) - Compliance - continued

File	LAS Version/PDRF	System ID	Legacy Point Count	Legacy Return Counts	File Source ID	Global Encoding	VLRs / EVLRs	WKT	Intensity	Point Count with Bad Return Info
LD37651348.las	LAS 1.4, PDRF 6	PASS	0	0	PASS	PASS	0 / 69	PASS	PASS	0
LD37651351.las	LAS 1.4, PDRF 6	PASS	0	0	PASS	PASS	0 / 69	PASS	PASS	0
LD37651354.las	LAS 1.4, PDRF 6	PASS	0	0	PASS	PASS	0 / 69	PASS	PASS	0
LD37651357.las	LAS 1.4, PDRF 6	PASS	0	0	PASS	PASS	0 / 69	PASS	PASS	0
LD37651360.las	LAS 1.4, PDRF 6	PASS	0	0	PASS	PASS	0 / 69	PASS	PASS	0
LD37651363.las	LAS 1.4, PDRF 6	PASS	0	0	PASS	PASS	0 / 69	PASS	PASS	0
LD37651366.las	LAS 1.4, PDRF 6	PASS	0	0	PASS	PASS	0 / 69	PASS	PASS	0
LD37651369.las	LAS 1.4, PDRF 6	PASS	0	0	PASS	PASS	0 / 69	PASS	PASS	0
LD37651372.las	LAS 1.4, PDRF 6	PASS	0	0	PASS	PASS	0 / 69	PASS	PASS	0
LD37651375.las	LAS 1.4, PDRF 6	PASS	0	0	PASS	PASS	0 / 69	PASS	PASS	0
LD37651378.las	LAS 1.4, PDRF 6	PASS	0	0	PASS	PASS	0 / 69	PASS	PASS	0
LD37651381.las	LAS 1.4, PDRF 6	PASS	0	0	PASS	PASS	0 / 69	PASS	PASS	0
LD37651384.las	LAS 1.4, PDRF 6	PASS	0	0	PASS	PASS	0 / 69	PASS	PASS	0
LD37651387.las	LAS 1.4, PDRF 6	PASS	0	0	PASS	PASS	0 / 69	PASS	PASS	0
LD37651390.las	LAS 1.4, PDRF 6	PASS	0	0	PASS	PASS	0 / 69	PASS	PASS	0
LD37651393.las	LAS 1.4, PDRF 6	PASS	0	0	PASS	PASS	0 / 69	PASS	PASS	0
LD37651396.las	LAS 1.4, PDRF 6	PASS	0	0	PASS	PASS	0 / 69	PASS	PASS	0
LD37651399.las	LAS 1.4, PDRF 6	PASS	0	0	PASS	PASS	0 / 69	PASS	PASS	0
LD37651402.las	LAS 1.4, PDRF 6	PASS	0	0	PASS	PASS	0 / 69	PASS	PASS	0
LD37651405.las	LAS 1.4, PDRF 6	PASS	0	0	PASS	PASS	0 / 69	PASS	PASS	0
LD37651408.las	LAS 1.4, PDRF 6	PASS	0	0	PASS	PASS	0 / 69	PASS	PASS	0
LD37651411.las	LAS 1.4, PDRF 6	PASS	0	0	PASS	PASS	0 / 69	PASS	PASS	0
LD37651414.las	LAS 1.4, PDRF 6	PASS	0	0	PASS	PASS	0 / 69	PASS	PASS	0
LD37651417.las	LAS 1.4, PDRF 6	PASS	0	0	PASS	PASS	0 / 69	PASS	PASS	0
LD37651420.las	LAS 1.4, PDRF 6	PASS	0	0	PASS	PASS	0 / 69	PASS	PASS	0
LD37651423.las	LAS 1.4, PDRF 6	PASS	0	0	PASS	PASS	0 / 69	PASS	PASS	0
LD37651426.las	LAS 1.4, PDRF 6	PASS	0	0	PASS	PASS	0 / 69	PASS	PASS	0
LD37651429.las	LAS 1.4, PDRF 6	PASS	0	0	PASS	PASS	0 / 69	PASS	PASS	0
LD37651432.las	LAS 1.4, PDRF 6	PASS	0	0	PASS	PASS	0 / 69	PASS	PASS	0
LD37651435.las	LAS 1.4, PDRF 6	PASS	0	0	PASS	PASS	0 / 69	PASS	PASS	0
LD37651438.las	LAS 1.4, PDRF 6	PASS	0	0	PASS	PASS	0 / 69	PASS	PASS	0
LD37651441.las	LAS 1.4, PDRF 6	PASS	0	0	PASS	PASS	0 / 69	PASS	PASS	0
LD37651444.las	LAS 1.4, PDRF 6	PASS	0	0	PASS	PASS	0 / 69	PASS	PASS	0
LD37651447.las	LAS 1.4, PDRF 6	PASS	0	0	PASS	PASS	0 / 69	PASS	PASS	0
LD37651450.las	LAS 1.4, PDRF 6	PASS	0	0	PASS	PASS	0 / 69	PASS	PASS	0
LD37651453.las	LAS 1.4, PDRF 6	PASS	0	0	PASS	PASS	0 / 69	PASS	PASS	0
LD37651456.las	LAS 1.4, PDRF 6	PASS	0	0	PASS	PASS	0 / 69	PASS	PASS	0
LD37651459.las	LAS 1.4, PDRF 6	PASS	0	0	PASS	PASS	0 / 69	PASS	PASS	0
LD37651462.las	LAS 1.4, PDRF 6	PASS	0	0	PASS	PASS	0 / 69	PASS	PASS	0
LD37651465.las	LAS 1.4, PDRF 6	PASS	0	0	PASS	PASS	0 / 69	PASS	PASS	0
LD37651468.las	LAS 1.4, PDRF 6	PASS	0	0	PASS	PASS	0 / 69	PASS	PASS	0
LD37651471.las	LAS 1.4, PDRF 6	PASS	0	0	PASS	PASS	0 / 69	PASS	PASS	0
LD37651474.las	LAS 1.4, PDRF 6	PASS	0	0	PASS	PASS	0 / 69	PASS	PASS	0
LD37651477.las	LAS 1.4, PDRF 6	PASS	0	0	PASS	PASS	0 / 69	PASS	PASS	0
LD37651480.las	LAS 1.4, PDRF 6	PASS	0	0	PASS	PASS	0 / 69	PASS	PASS	0
LD37651483.las	LAS 1.4, PDRF 6	PASS	0	0	PASS	PASS	0 / 69	PASS	PASS	0
LD37651486.las	LAS 1.4, PDRF 6	PASS	0	0	PASS	PASS	0 / 69	PASS	PASS	0
LD37651489.las	LAS 1.4, PDRF 6	PASS	0	0	PASS	PASS	0 / 69	PASS	PASS	0
LD37651492.las	LAS 1.4, PDRF 6	PASS	0	0	PASS	PASS	0 / 69	PASS	PASS	0

DPH-1.1 Report on ASPRS LAS File Format (Tiled Data) - Compliance - continued

File	LAS Version/PDRF	System ID	Legacy Point Count	Legacy Return Counts	File Source ID	Global Encoding	VLRs / EVLRs	WKT	Intensity	Point Count with Bad Return Info
LD37651495.las	LAS 1.4, PDRF 6	PASS	0	0	PASS	PASS	0 / 69	PASS	PASS	0
LD37651498.las	LAS 1.4, PDRF 6	PASS	0	0	PASS	PASS	0 / 69	PASS	PASS	0
LD37651501.las	LAS 1.4, PDRF 6	PASS	0	0	PASS	PASS	0 / 261	PASS	PASS	0
LD37651504.las	LAS 1.4, PDRF 6	PASS	0	0	PASS	PASS	0 / 69	PASS	PASS	0
LD37651507.las	LAS 1.4, PDRF 6	PASS	0	0	PASS	PASS	0 / 69	PASS	PASS	0
LD37651510.las	LAS 1.4, PDRF 6	PASS	0	0	PASS	PASS	0 / 69	PASS	PASS	0
LD37651513.las	LAS 1.4, PDRF 6	PASS	0	0	PASS	PASS	0 / 69	PASS	PASS	0
LD37651516.las	LAS 1.4, PDRF 6	PASS	0	0	PASS	PASS	0 / 69	PASS	PASS	0
LD37651519.las	LAS 1.4, PDRF 6	PASS	0	0	PASS	PASS	0 / 69	PASS	PASS	0
LD37651522.las	LAS 1.4, PDRF 6	PASS	0	0	PASS	PASS	0 / 69	PASS	PASS	0
LD37651525.las	LAS 1.4, PDRF 6	PASS	0	0	PASS	PASS	0 / 69	PASS	PASS	0
LD37651528.las	LAS 1.4, PDRF 6	PASS	0	0	PASS	PASS	0 / 69	PASS	PASS	0
LD37651531.las	LAS 1.4, PDRF 6	PASS	0	0	PASS	PASS	0 / 69	PASS	PASS	0
LD37651534.las	LAS 1.4, PDRF 6	PASS	0	0	PASS	PASS	0 / 69	PASS	PASS	0
LD37651537.las	LAS 1.4, PDRF 6	PASS	0	0	PASS	PASS	0 / 69	PASS	PASS	0
LD37651540.las	LAS 1.4, PDRF 6	PASS	0	0	PASS	PASS	0 / 69	PASS	PASS	0
LD37651543.las	LAS 1.4, PDRF 6	PASS	0	0	PASS	PASS	0 / 69	PASS	PASS	0
LD37651546.las	LAS 1.4, PDRF 6	PASS	0	0	PASS	PASS	0 / 69	PASS	PASS	0
LD37651549.las	LAS 1.4, PDRF 6	PASS	0	0	PASS	PASS	0 / 69	PASS	PASS	0
LD37651552.las	LAS 1.4, PDRF 6	PASS	0	0	PASS	PASS	0 / 69	PASS	PASS	0
LD37651555.las	LAS 1.4, PDRF 6	PASS	0	0	PASS	PASS	0 / 69	PASS	PASS	0
LD37651558.las	LAS 1.4, PDRF 6	PASS	0	0	PASS	PASS	0 / 69	PASS	PASS	0
LD37651561.las	LAS 1.4, PDRF 6	PASS	0	0	PASS	PASS	0 / 69	PASS	PASS	0
LD37651564.las	LAS 1.4, PDRF 6	PASS	0	0	PASS	PASS	0 / 69	PASS	PASS	0
LD37651567.las	LAS 1.4, PDRF 6	PASS	0	0	PASS	PASS	0 / 69	PASS	PASS	0
LD37651570.las	LAS 1.4, PDRF 6	PASS	0	0	PASS	PASS	0 / 69	PASS	PASS	0
LD37651573.las	LAS 1.4, PDRF 6	PASS	0	0	PASS	PASS	0 / 69	PASS	PASS	0
LD37651576.las	LAS 1.4, PDRF 6	PASS	0	0	PASS	PASS	0 / 69	PASS	PASS	0
LD37651579.las	LAS 1.4, PDRF 6	PASS	0	0	PASS	PASS	0 / 69	PASS	PASS	0
LD37651582.las	LAS 1.4, PDRF 6	PASS	0	0	PASS	PASS	0 / 69	PASS	PASS	0
LD37651585.las	LAS 1.4, PDRF 6	PASS	0	0	PASS	PASS	0 / 69	PASS	PASS	0
LD37651588.las	LAS 1.4, PDRF 6	PASS	0	0	PASS	PASS	0 / 69	PASS	PASS	0
LD37651591.las	LAS 1.4, PDRF 6	PASS	0	0	PASS	PASS	0 / 69	PASS	PASS	0
LD37651594.las	LAS 1.4, PDRF 6	PASS	0	0	PASS	PASS	0 / 69	PASS	PASS	0
LD37651597.las	LAS 1.4, PDRF 6	PASS	0	0	PASS	PASS	0 / 69	PASS	PASS	0
LD37651600.las	LAS 1.4, PDRF 6	PASS	0	0	PASS	PASS	0 / 69	PASS	PASS	0
LD37651603.las	LAS 1.4, PDRF 6	PASS	0	0	PASS	PASS	0 / 69	PASS	PASS	0
LD37651606.las	LAS 1.4, PDRF 6	PASS	0	0	PASS	PASS	0 / 69	PASS	PASS	0
LD37651609.las	LAS 1.4, PDRF 6	PASS	0	0	PASS	PASS	0 / 69	PASS	PASS	0
LD37651612.las	LAS 1.4, PDRF 6	PASS	0	0	PASS	PASS	0 / 69	PASS	PASS	0
LD37651615.las	LAS 1.4, PDRF 6	PASS	0	0	PASS	PASS	0 / 69	PASS	PASS	0
LD37651618.las	LAS 1.4, PDRF 6	PASS	0	0	PASS	PASS	0 / 69	PASS	PASS	0
LD37681339.las	LAS 1.4, PDRF 6	PASS	0	0	PASS	PASS	0 / 21	PASS	PASS	0
LD37681342.las	LAS 1.4, PDRF 6	PASS	0	0	PASS	PASS	0 / 69	PASS	PASS	0
LD37681345.las	LAS 1.4, PDRF 6	PASS	0	0	PASS	PASS	0 / 69	PASS	PASS	0
LD37681348.las	LAS 1.4, PDRF 6	PASS	0	0	PASS	PASS	0 / 69	PASS	PASS	0
LD37681351.las	LAS 1.4, PDRF 6	PASS	0	0	PASS	PASS	0 / 69	PASS	PASS	0
LD37681354.las	LAS 1.4, PDRF 6	PASS	0	0	PASS	PASS	0 / 69	PASS	PASS	0
LD37681357.las	LAS 1.4, PDRF 6	PASS	0	0	PASS	PASS	0 / 69	PASS	PASS	0

DPH-1.1 Report on ASPRS LAS File Format (Tiled Data) - Compliance - continued

File	LAS Version/PDRF	System ID	Legacy Point Count	Legacy Return Counts	File Source ID	Global Encoding	VLRs / EVLRs	WKT	Intensity	Point Count with Bad Return Info
LD37681360.las	LAS 1.4, PDRF 6	PASS	0	0	PASS	PASS	0 / 69	PASS	PASS	0
LD37681363.las	LAS 1.4, PDRF 6	PASS	0	0	PASS	PASS	0 / 69	PASS	PASS	0
LD37681366.las	LAS 1.4, PDRF 6	PASS	0	0	PASS	PASS	0 / 69	PASS	PASS	0
LD37681369.las	LAS 1.4, PDRF 6	PASS	0	0	PASS	PASS	0 / 69	PASS	PASS	0
LD37681372.las	LAS 1.4, PDRF 6	PASS	0	0	PASS	PASS	0 / 69	PASS	PASS	0
LD37681375.las	LAS 1.4, PDRF 6	PASS	0	0	PASS	PASS	0 / 69	PASS	PASS	0
LD37681378.las	LAS 1.4, PDRF 6	PASS	0	0	PASS	PASS	0 / 69	PASS	PASS	0
LD37681381.las	LAS 1.4, PDRF 6	PASS	0	0	PASS	PASS	0 / 69	PASS	PASS	0
LD37681384.las	LAS 1.4, PDRF 6	PASS	0	0	PASS	PASS	0 / 69	PASS	PASS	0
LD37681387.las	LAS 1.4, PDRF 6	PASS	0	0	PASS	PASS	0 / 69	PASS	PASS	0
LD37681390.las	LAS 1.4, PDRF 6	PASS	0	0	PASS	PASS	0 / 69	PASS	PASS	0
LD37681393.las	LAS 1.4, PDRF 6	PASS	0	0	PASS	PASS	0 / 69	PASS	PASS	0
LD37681396.las	LAS 1.4, PDRF 6	PASS	0	0	PASS	PASS	0 / 69	PASS	PASS	0
LD37681399.las	LAS 1.4, PDRF 6	PASS	0	0	PASS	PASS	0 / 69	PASS	PASS	0
LD37681402.las	LAS 1.4, PDRF 6	PASS	0	0	PASS	PASS	0 / 69	PASS	PASS	0
LD37681405.las	LAS 1.4, PDRF 6	PASS	0	0	PASS	PASS	0 / 69	PASS	PASS	0
LD37681408.las	LAS 1.4, PDRF 6	PASS	0	0	PASS	PASS	0 / 69	PASS	PASS	0
LD37681411.las	LAS 1.4, PDRF 6	PASS	0	0	PASS	PASS	0 / 69	PASS	PASS	0
LD37681414.las	LAS 1.4, PDRF 6	PASS	0	0	PASS	PASS	0 / 69	PASS	PASS	0
LD37681417.las	LAS 1.4, PDRF 6	PASS	0	0	PASS	PASS	0 / 69	PASS	PASS	0
LD37681420.las	LAS 1.4, PDRF 6	PASS	0	0	PASS	PASS	0 / 69	PASS	PASS	0
LD37681423.las	LAS 1.4, PDRF 6	PASS	0	0	PASS	PASS	0 / 69	PASS	PASS	0
LD37681426.las	LAS 1.4, PDRF 6	PASS	0	0	PASS	PASS	0 / 69	PASS	PASS	0
LD37681429.las	LAS 1.4, PDRF 6	PASS	0	0	PASS	PASS	0 / 69	PASS	PASS	0
LD37681432.las	LAS 1.4, PDRF 6	PASS	0	0	PASS	PASS	0 / 69	PASS	PASS	0
LD37681435.las	LAS 1.4, PDRF 6	PASS	0	0	PASS	PASS	0 / 69	PASS	PASS	0
LD37681438.las	LAS 1.4, PDRF 6	PASS	0	0	PASS	PASS	0 / 69	PASS	PASS	0
LD37681441.las	LAS 1.4, PDRF 6	PASS	0	0	PASS	PASS	0 / 69	PASS	PASS	0
LD37681444.las	LAS 1.4, PDRF 6	PASS	0	0	PASS	PASS	0 / 69	PASS	PASS	0
LD37681447.las	LAS 1.4, PDRF 6	PASS	0	0	PASS	PASS	0 / 69	PASS	PASS	0
LD37681450.las	LAS 1.4, PDRF 6	PASS	0	0	PASS	PASS	0 / 69	PASS	PASS	0
LD37681453.las	LAS 1.4, PDRF 6	PASS	0	0	PASS	PASS	0 / 69	PASS	PASS	0
LD37681456.las	LAS 1.4, PDRF 6	PASS	0	0	PASS	PASS	0 / 69	PASS	PASS	0
LD37681459.las	LAS 1.4, PDRF 6	PASS	0	0	PASS	PASS	0 / 69	PASS	PASS	0
LD37681462.las	LAS 1.4, PDRF 6	PASS	0	0	PASS	PASS	0 / 69	PASS	PASS	0
LD37681465.las	LAS 1.4, PDRF 6	PASS	0	0	PASS	PASS	0 / 69	PASS	PASS	0
LD37681468.las	LAS 1.4, PDRF 6	PASS	0	0	PASS	PASS	0 / 69	PASS	PASS	0
LD37681471.las	LAS 1.4, PDRF 6	PASS	0	0	PASS	PASS	0 / 69	PASS	PASS	0
LD37681474.las	LAS 1.4, PDRF 6	PASS	0	0	PASS	PASS	0 / 69	PASS	PASS	0
LD37681477.las	LAS 1.4, PDRF 6	PASS	0	0	PASS	PASS	0 / 69	PASS	PASS	0
LD37681480.las	LAS 1.4, PDRF 6	PASS	0	0	PASS	PASS	0 / 69	PASS	PASS	0
LD37681483.las	LAS 1.4, PDRF 6	PASS	0	0	PASS	PASS	0 / 69	PASS	PASS	0
LD37681486.las	LAS 1.4, PDRF 6	PASS	0	0	PASS	PASS	0 / 69	PASS	PASS	0
LD37681489.las	LAS 1.4, PDRF 6	PASS	0	0	PASS	PASS	0 / 69	PASS	PASS	0
LD37681492.las	LAS 1.4, PDRF 6	PASS	0	0	PASS	PASS	0 / 69	PASS	PASS	0
LD37681495.las	LAS 1.4, PDRF 6	PASS	0	0	PASS	PASS	0 / 69	PASS	PASS	0
LD37681498.las	LAS 1.4, PDRF 6	PASS	0	0	PASS	PASS	0 / 69	PASS	PASS	0
LD37681501.las	LAS 1.4, PDRF 6	PASS	0	0	PASS	PASS	0 / 69	PASS	PASS	0
LD37681504.las	LAS 1.4, PDRF 6	PASS	0	0	PASS	PASS	0 / 69	PASS	PASS	0

DPH-1.1 Report on ASPRS LAS File Format (Tiled Data) - Compliance - continued

File	LAS Version/PDRF	System ID	Legacy Point Count	Legacy Return Counts	File Source ID	Global Encoding	VLRs / EVLRs	WKT	Intensity	Point Count with Bad Return Info
LD37681507.las	LAS 1.4, PDRF 6	PASS	0	0	PASS	PASS	0 / 69	PASS	PASS	0
LD37681510.las	LAS 1.4, PDRF 6	PASS	0	0	PASS	PASS	0 / 69	PASS	PASS	0
LD37681513.las	LAS 1.4, PDRF 6	PASS	0	0	PASS	PASS	0 / 69	PASS	PASS	0
LD37681516.las	LAS 1.4, PDRF 6	PASS	0	0	PASS	PASS	0 / 69	PASS	PASS	0
LD37681519.las	LAS 1.4, PDRF 6	PASS	0	0	PASS	PASS	0 / 69	PASS	PASS	0
LD37681522.las	LAS 1.4, PDRF 6	PASS	0	0	PASS	PASS	0 / 69	PASS	PASS	0
LD37681525.las	LAS 1.4, PDRF 6	PASS	0	0	PASS	PASS	0 / 69	PASS	PASS	0
LD37681528.las	LAS 1.4, PDRF 6	PASS	0	0	PASS	PASS	0 / 69	PASS	PASS	0
LD37681531.las	LAS 1.4, PDRF 6	PASS	0	0	PASS	PASS	0 / 69	PASS	PASS	0
LD37681534.las	LAS 1.4, PDRF 6	PASS	0	0	PASS	PASS	0 / 69	PASS	PASS	0
LD37681537.las	LAS 1.4, PDRF 6	PASS	0	0	PASS	PASS	0 / 69	PASS	PASS	0
LD37681540.las	LAS 1.4, PDRF 6	PASS	0	0	PASS	PASS	0 / 69	PASS	PASS	0
LD37681543.las	LAS 1.4, PDRF 6	PASS	0	0	PASS	PASS	0 / 69	PASS	PASS	0
LD37681546.las	LAS 1.4, PDRF 6	PASS	0	0	PASS	PASS	0 / 69	PASS	PASS	0
LD37681549.las	LAS 1.4, PDRF 6	PASS	0	0	PASS	PASS	0 / 69	PASS	PASS	0
LD37681552.las	LAS 1.4, PDRF 6	PASS	0	0	PASS	PASS	0 / 69	PASS	PASS	0
LD37681555.las	LAS 1.4, PDRF 6	PASS	0	0	PASS	PASS	0 / 69	PASS	PASS	0
LD37681558.las	LAS 1.4, PDRF 6	PASS	0	0	PASS	PASS	0 / 69	PASS	PASS	0
LD37681561.las	LAS 1.4, PDRF 6	PASS	0	0	PASS	PASS	0 / 69	PASS	PASS	0
LD37681564.las	LAS 1.4, PDRF 6	PASS	0	0	PASS	PASS	0 / 69	PASS	PASS	0
LD37681567.las	LAS 1.4, PDRF 6	PASS	0	0	PASS	PASS	0 / 69	PASS	PASS	0
LD37681570.las	LAS 1.4, PDRF 6	PASS	0	0	PASS	PASS	0 / 69	PASS	PASS	0
LD37681573.las	LAS 1.4, PDRF 6	PASS	0	0	PASS	PASS	0 / 69	PASS	PASS	0
LD37681576.las	LAS 1.4, PDRF 6	PASS	0	0	PASS	PASS	0 / 69	PASS	PASS	0
LD37681579.las	LAS 1.4, PDRF 6	PASS	0	0	PASS	PASS	0 / 69	PASS	PASS	0
LD37681582.las	LAS 1.4, PDRF 6	PASS	0	0	PASS	PASS	0 / 69	PASS	PASS	0
LD37681585.las	LAS 1.4, PDRF 6	PASS	0	0	PASS	PASS	0 / 69	PASS	PASS	0
LD37681588.las	LAS 1.4, PDRF 6	PASS	0	0	PASS	PASS	0 / 69	PASS	PASS	0
LD37681591.las	LAS 1.4, PDRF 6	PASS	0	0	PASS	PASS	0 / 69	PASS	PASS	0
LD37681594.las	LAS 1.4, PDRF 6	PASS	0	0	PASS	PASS	0 / 69	PASS	PASS	0
LD37681597.las	LAS 1.4, PDRF 6	PASS	0	0	PASS	PASS	0 / 69	PASS	PASS	0
LD37681600.las	LAS 1.4, PDRF 6	PASS	0	0	PASS	PASS	0 / 69	PASS	PASS	0
LD37681603.las	LAS 1.4, PDRF 6	PASS	0	0	PASS	PASS	0 / 69	PASS	PASS	0
LD37681606.las	LAS 1.4, PDRF 6	PASS	0	0	PASS	PASS	0 / 69	PASS	PASS	0
LD37681609.las	LAS 1.4, PDRF 6	PASS	0	0	PASS	PASS	0 / 69	PASS	PASS	0
LD37681612.las	LAS 1.4, PDRF 6	PASS	0	0	PASS	PASS	0 / 69	PASS	PASS	0
LD37681615.las	LAS 1.4, PDRF 6	PASS	0	0	PASS	PASS	0 / 69	PASS	PASS	0
LD37681618.las	LAS 1.4, PDRF 6	PASS	0	0	PASS	PASS	0 / 69	PASS	PASS	0
LD37711339.las	LAS 1.4, PDRF 6	PASS	0	0	PASS	PASS	0 / 21	PASS	PASS	0
LD37711342.las	LAS 1.4, PDRF 6	PASS	0	0	PASS	PASS	0 / 69	PASS	PASS	0
LD37711345.las	LAS 1.4, PDRF 6	PASS	0	0	PASS	PASS	0 / 69	PASS	PASS	0
LD37711348.las	LAS 1.4, PDRF 6	PASS	0	0	PASS	PASS	0 / 69	PASS	PASS	0
LD37711351.las	LAS 1.4, PDRF 6	PASS	0	0	PASS	PASS	0 / 69	PASS	PASS	0
LD37711354.las	LAS 1.4, PDRF 6	PASS	0	0	PASS	PASS	0 / 69	PASS	PASS	0
LD37711357.las	LAS 1.4, PDRF 6	PASS	0	0	PASS	PASS	0 / 69	PASS	PASS	0
LD37711360.las	LAS 1.4, PDRF 6	PASS	0	0	PASS	PASS	0 / 69	PASS	PASS	0
LD37711363.las	LAS 1.4, PDRF 6	PASS	0	0	PASS	PASS	0 / 69	PASS	PASS	0
LD37711366.las	LAS 1.4, PDRF 6	PASS	0	0	PASS	PASS	0 / 69	PASS	PASS	0
LD37711369.las	LAS 1.4, PDRF 6	PASS	0	0	PASS	PASS	0 / 69	PASS	PASS	0

DPH-1.1 Report on ASPRS LAS File Format (Tiled Data) - Compliance - continued

File	LAS Version/PDRF	System ID	Legacy Point Count	Legacy Return Counts	File Source ID	Global Encoding	VLRs / EVLRs	WKT	Intensity	Point Count with Bad Return Info
LD37711372.las	LAS 1.4, PDRF 6	PASS	0	0	PASS	PASS	0 / 69	PASS	PASS	0
LD37711375.las	LAS 1.4, PDRF 6	PASS	0	0	PASS	PASS	0 / 69	PASS	PASS	0
LD37711378.las	LAS 1.4, PDRF 6	PASS	0	0	PASS	PASS	0 / 69	PASS	PASS	0
LD37711381.las	LAS 1.4, PDRF 6	PASS	0	0	PASS	PASS	0 / 69	PASS	PASS	0
LD37711384.las	LAS 1.4, PDRF 6	PASS	0	0	PASS	PASS	0 / 69	PASS	PASS	0
LD37711387.las	LAS 1.4, PDRF 6	PASS	0	0	PASS	PASS	0 / 69	PASS	PASS	0
LD37711390.las	LAS 1.4, PDRF 6	PASS	0	0	PASS	PASS	0 / 69	PASS	PASS	0
LD37711393.las	LAS 1.4, PDRF 6	PASS	0	0	PASS	PASS	0 / 69	PASS	PASS	0
LD37711396.las	LAS 1.4, PDRF 6	PASS	0	0	PASS	PASS	0 / 69	PASS	PASS	0
LD37711399.las	LAS 1.4, PDRF 6	PASS	0	0	PASS	PASS	0 / 69	PASS	PASS	0
LD37711402.las	LAS 1.4, PDRF 6	PASS	0	0	PASS	PASS	0 / 69	PASS	PASS	0
LD37711405.las	LAS 1.4, PDRF 6	PASS	0	0	PASS	PASS	0 / 69	PASS	PASS	0
LD37711408.las	LAS 1.4, PDRF 6	PASS	0	0	PASS	PASS	0 / 69	PASS	PASS	0
LD37711411.las	LAS 1.4, PDRF 6	PASS	0	0	PASS	PASS	0 / 69	PASS	PASS	0
LD37711414.las	LAS 1.4, PDRF 6	PASS	0	0	PASS	PASS	0 / 69	PASS	PASS	0
LD37711417.las	LAS 1.4, PDRF 6	PASS	0	0	PASS	PASS	0 / 69	PASS	PASS	0
LD37711420.las	LAS 1.4, PDRF 6	PASS	0	0	PASS	PASS	0 / 69	PASS	PASS	0
LD37711423.las	LAS 1.4, PDRF 6	PASS	0	0	PASS	PASS	0 / 69	PASS	PASS	0
LD37711426.las	LAS 1.4, PDRF 6	PASS	0	0	PASS	PASS	0 / 69	PASS	PASS	0
LD37711429.las	LAS 1.4, PDRF 6	PASS	0	0	PASS	PASS	0 / 69	PASS	PASS	0
LD37711432.las	LAS 1.4, PDRF 6	PASS	0	0	PASS	PASS	0 / 69	PASS	PASS	0
LD37711435.las	LAS 1.4, PDRF 6	PASS	0	0	PASS	PASS	0 / 69	PASS	PASS	0
LD37711438.las	LAS 1.4, PDRF 6	PASS	0	0	PASS	PASS	0 / 69	PASS	PASS	0
LD37711441.las	LAS 1.4, PDRF 6	PASS	0	0	PASS	PASS	0 / 69	PASS	PASS	0
LD37711444.las	LAS 1.4, PDRF 6	PASS	0	0	PASS	PASS	0 / 69	PASS	PASS	0
LD37711447.las	LAS 1.4, PDRF 6	PASS	0	0	PASS	PASS	0 / 69	PASS	PASS	0
LD37711450.las	LAS 1.4, PDRF 6	PASS	0	0	PASS	PASS	0 / 69	PASS	PASS	0
LD37711453.las	LAS 1.4, PDRF 6	PASS	0	0	PASS	PASS	0 / 69	PASS	PASS	0
LD37711456.las	LAS 1.4, PDRF 6	PASS	0	0	PASS	PASS	0 / 69	PASS	PASS	0
LD37711459.las	LAS 1.4, PDRF 6	PASS	0	0	PASS	PASS	0 / 261	PASS	PASS	0
LD37711462.las	LAS 1.4, PDRF 6	PASS	0	0	PASS	PASS	0 / 265	PASS	PASS	0
LD37711465.las	LAS 1.4, PDRF 6	PASS	0	0	PASS	PASS	0 / 69	PASS	PASS	0
LD37711468.las	LAS 1.4, PDRF 6	PASS	0	0	PASS	PASS	0 / 69	PASS	PASS	0
LD37711471.las	LAS 1.4, PDRF 6	PASS	0	0	PASS	PASS	0 / 69	PASS	PASS	0
LD37711474.las	LAS 1.4, PDRF 6	PASS	0	0	PASS	PASS	0 / 69	PASS	PASS	0
LD37711477.las	LAS 1.4, PDRF 6	PASS	0	0	PASS	PASS	0 / 69	PASS	PASS	0
LD37711480.las	LAS 1.4, PDRF 6	PASS	0	0	PASS	PASS	0 / 69	PASS	PASS	0
LD37711483.las	LAS 1.4, PDRF 6	PASS	0	0	PASS	PASS	0 / 69	PASS	PASS	0
LD37711486.las	LAS 1.4, PDRF 6	PASS	0	0	PASS	PASS	0 / 69	PASS	PASS	0
LD37711489.las	LAS 1.4, PDRF 6	PASS	0	0	PASS	PASS	0 / 69	PASS	PASS	0
LD37711492.las	LAS 1.4, PDRF 6	PASS	0	0	PASS	PASS	0 / 69	PASS	PASS	0
LD37711495.las	LAS 1.4, PDRF 6	PASS	0	0	PASS	PASS	0 / 69	PASS	PASS	0
LD37711498.las	LAS 1.4, PDRF 6	PASS	0	0	PASS	PASS	0 / 261	PASS	PASS	0
LD37711501.las	LAS 1.4, PDRF 6	PASS	0	0	PASS	PASS	0 / 69	PASS	PASS	0
LD37711504.las	LAS 1.4, PDRF 6	PASS	0	0	PASS	PASS	0 / 69	PASS	PASS	0
LD37711507.las	LAS 1.4, PDRF 6	PASS	0	0	PASS	PASS	0 / 69	PASS	PASS	0
LD37711510.las	LAS 1.4, PDRF 6	PASS	0	0	PASS	PASS	0 / 69	PASS	PASS	0
LD37711513.las	LAS 1.4, PDRF 6	PASS	0	0	PASS	PASS	0 / 69	PASS	PASS	0
LD37711516.las	LAS 1.4, PDRF 6	PASS	0	0	PASS	PASS	0 / 69	PASS	PASS	0

DPH-1.1 Report on ASPRS LAS File Format (Tiled Data) - Compliance - continued

File	LAS Version/PDRF	System ID	Legacy Point Count	Legacy Return Counts	File Source ID	Global Encoding	VLRs / EVLRs	WKT	Intensity	Point Count with Bad Return Info
LD37711519.las	LAS 1.4, PDRF 6	PASS	0	0	PASS	PASS	0 / 69	PASS	PASS	0
LD37711522.las	LAS 1.4, PDRF 6	PASS	0	0	PASS	PASS	0 / 69	PASS	PASS	0
LD37711525.las	LAS 1.4, PDRF 6	PASS	0	0	PASS	PASS	0 / 69	PASS	PASS	0
LD37711528.las	LAS 1.4, PDRF 6	PASS	0	0	PASS	PASS	0 / 69	PASS	PASS	0
LD37711531.las	LAS 1.4, PDRF 6	PASS	0	0	PASS	PASS	0 / 69	PASS	PASS	0
LD37711534.las	LAS 1.4, PDRF 6	PASS	0	0	PASS	PASS	0 / 69	PASS	PASS	0
LD37711537.las	LAS 1.4, PDRF 6	PASS	0	0	PASS	PASS	0 / 69	PASS	PASS	0
LD37711540.las	LAS 1.4, PDRF 6	PASS	0	0	PASS	PASS	0 / 69	PASS	PASS	0
LD37711543.las	LAS 1.4, PDRF 6	PASS	0	0	PASS	PASS	0 / 69	PASS	PASS	0
LD37711546.las	LAS 1.4, PDRF 6	PASS	0	0	PASS	PASS	0 / 69	PASS	PASS	0
LD37711549.las	LAS 1.4, PDRF 6	PASS	0	0	PASS	PASS	0 / 69	PASS	PASS	0
LD37711552.las	LAS 1.4, PDRF 6	PASS	0	0	PASS	PASS	0 / 69	PASS	PASS	0
LD37711555.las	LAS 1.4, PDRF 6	PASS	0	0	PASS	PASS	0 / 69	PASS	PASS	0
LD37711558.las	LAS 1.4, PDRF 6	PASS	0	0	PASS	PASS	0 / 69	PASS	PASS	0
LD37711561.las	LAS 1.4, PDRF 6	PASS	0	0	PASS	PASS	0 / 69	PASS	PASS	0
LD37711564.las	LAS 1.4, PDRF 6	PASS	0	0	PASS	PASS	0 / 69	PASS	PASS	0
LD37711567.las	LAS 1.4, PDRF 6	PASS	0	0	PASS	PASS	0 / 69	PASS	PASS	0
LD37711570.las	LAS 1.4, PDRF 6	PASS	0	0	PASS	PASS	0 / 69	PASS	PASS	0
LD37711573.las	LAS 1.4, PDRF 6	PASS	0	0	PASS	PASS	0 / 69	PASS	PASS	0
LD37711576.las	LAS 1.4, PDRF 6	PASS	0	0	PASS	PASS	0 / 69	PASS	PASS	0
LD37711579.las	LAS 1.4, PDRF 6	PASS	0	0	PASS	PASS	0 / 69	PASS	PASS	0
LD37711582.las	LAS 1.4, PDRF 6	PASS	0	0	PASS	PASS	0 / 69	PASS	PASS	0
LD37711585.las	LAS 1.4, PDRF 6	PASS	0	0	PASS	PASS	0 / 69	PASS	PASS	0
LD37711588.las	LAS 1.4, PDRF 6	PASS	0	0	PASS	PASS	0 / 69	PASS	PASS	0
LD37711591.las	LAS 1.4, PDRF 6	PASS	0	0	PASS	PASS	0 / 69	PASS	PASS	0
LD37711594.las	LAS 1.4, PDRF 6	PASS	0	0	PASS	PASS	0 / 69	PASS	PASS	0
LD37711597.las	LAS 1.4, PDRF 6	PASS	0	0	PASS	PASS	0 / 69	PASS	PASS	0
LD37711600.las	LAS 1.4, PDRF 6	PASS	0	0	PASS	PASS	0 / 69	PASS	PASS	0
LD37711603.las	LAS 1.4, PDRF 6	PASS	0	0	PASS	PASS	0 / 69	PASS	PASS	0
LD37711606.las	LAS 1.4, PDRF 6	PASS	0	0	PASS	PASS	0 / 69	PASS	PASS	0
LD37711609.las	LAS 1.4, PDRF 6	PASS	0	0	PASS	PASS	0 / 69	PASS	PASS	0
LD37711612.las	LAS 1.4, PDRF 6	PASS	0	0	PASS	PASS	0 / 69	PASS	PASS	0
LD37711615.las	LAS 1.4, PDRF 6	PASS	0	0	PASS	PASS	0 / 69	PASS	PASS	0
LD37711618.las	LAS 1.4, PDRF 6	PASS	0	0	PASS	PASS	0 / 69	PASS	PASS	0
LD37741339.las	LAS 1.4, PDRF 6	PASS	0	0	PASS	PASS	0 / 9	PASS	PASS	0
LD37741342.las	LAS 1.4, PDRF 6	PASS	0	0	PASS	PASS	0 / 69	PASS	PASS	0
LD37741345.las	LAS 1.4, PDRF 6	PASS	0	0	PASS	PASS	0 / 69	PASS	PASS	0
LD37741348.las	LAS 1.4, PDRF 6	PASS	0	0	PASS	PASS	0 / 69	PASS	PASS	0
LD37741351.las	LAS 1.4, PDRF 6	PASS	0	0	PASS	PASS	0 / 69	PASS	PASS	0
LD37741354.las	LAS 1.4, PDRF 6	PASS	0	0	PASS	PASS	0 / 69	PASS	PASS	0
LD37741357.las	LAS 1.4, PDRF 6	PASS	0	0	PASS	PASS	0 / 69	PASS	PASS	0
LD37741360.las	LAS 1.4, PDRF 6	PASS	0	0	PASS	PASS	0 / 69	PASS	PASS	0
LD37741363.las	LAS 1.4, PDRF 6	PASS	0	0	PASS	PASS	0 / 69	PASS	PASS	0
LD37741366.las	LAS 1.4, PDRF 6	PASS	0	0	PASS	PASS	0 / 69	PASS	PASS	0
LD37741369.las	LAS 1.4, PDRF 6	PASS	0	0	PASS	PASS	0 / 69	PASS	PASS	0
LD37741372.las	LAS 1.4, PDRF 6	PASS	0	0	PASS	PASS	0 / 69	PASS	PASS	0
LD37741375.las	LAS 1.4, PDRF 6	PASS	0	0	PASS	PASS	0 / 69	PASS	PASS	0
LD37741378.las	LAS 1.4, PDRF 6	PASS	0	0	PASS	PASS	0 / 69	PASS	PASS	0
LD37741381.las	LAS 1.4, PDRF 6	PASS	0	0	PASS	PASS	0 / 69	PASS	PASS	0

DPH-1.1 Report on ASPRS LAS File Format (Tiled Data) - Compliance - continued

File	LAS Version/PDRF	System ID	Legacy Point Count	Legacy Return Counts	File Source ID	Global Encoding	VLRs / EVLRs	WKT	Intensity	Point Count with Bad Return Info
LD37741384.las	LAS 1.4, PDRF 6	PASS	0	0	PASS	PASS	0 / 69	PASS	PASS	0
LD37741387.las	LAS 1.4, PDRF 6	PASS	0	0	PASS	PASS	0 / 69	PASS	PASS	0
LD37741390.las	LAS 1.4, PDRF 6	PASS	0	0	PASS	PASS	0 / 69	PASS	PASS	0
LD37741393.las	LAS 1.4, PDRF 6	PASS	0	0	PASS	PASS	0 / 69	PASS	PASS	0
LD37741396.las	LAS 1.4, PDRF 6	PASS	0	0	PASS	PASS	0 / 69	PASS	PASS	0
LD37741399.las	LAS 1.4, PDRF 6	PASS	0	0	PASS	PASS	0 / 69	PASS	PASS	0
LD37741402.las	LAS 1.4, PDRF 6	PASS	0	0	PASS	PASS	0 / 69	PASS	PASS	0
LD37741405.las	LAS 1.4, PDRF 6	PASS	0	0	PASS	PASS	0 / 69	PASS	PASS	0
LD37741408.las	LAS 1.4, PDRF 6	PASS	0	0	PASS	PASS	0 / 69	PASS	PASS	0
LD37741411.las	LAS 1.4, PDRF 6	PASS	0	0	PASS	PASS	0 / 69	PASS	PASS	0
LD37741414.las	LAS 1.4, PDRF 6	PASS	0	0	PASS	PASS	0 / 69	PASS	PASS	0
LD37741417.las	LAS 1.4, PDRF 6	PASS	0	0	PASS	PASS	0 / 69	PASS	PASS	0
LD37741420.las	LAS 1.4, PDRF 6	PASS	0	0	PASS	PASS	0 / 69	PASS	PASS	0
LD37741423.las	LAS 1.4, PDRF 6	PASS	0	0	PASS	PASS	0 / 69	PASS	PASS	0
LD37741426.las	LAS 1.4, PDRF 6	PASS	0	0	PASS	PASS	0 / 69	PASS	PASS	0
LD37741429.las	LAS 1.4, PDRF 6	PASS	0	0	PASS	PASS	0 / 69	PASS	PASS	0
LD37741432.las	LAS 1.4, PDRF 6	PASS	0	0	PASS	PASS	0 / 69	PASS	PASS	0
LD37741435.las	LAS 1.4, PDRF 6	PASS	0	0	PASS	PASS	0 / 69	PASS	PASS	0
LD37741438.las	LAS 1.4, PDRF 6	PASS	0	0	PASS	PASS	0 / 69	PASS	PASS	0
LD37741441.las	LAS 1.4, PDRF 6	PASS	0	0	PASS	PASS	0 / 69	PASS	PASS	0
LD37741444.las	LAS 1.4, PDRF 6	PASS	0	0	PASS	PASS	0 / 69	PASS	PASS	0
LD37741447.las	LAS 1.4, PDRF 6	PASS	0	0	PASS	PASS	0 / 69	PASS	PASS	0
LD37741450.las	LAS 1.4, PDRF 6	PASS	0	0	PASS	PASS	0 / 69	PASS	PASS	0
LD37741453.las	LAS 1.4, PDRF 6	PASS	0	0	PASS	PASS	0 / 69	PASS	PASS	0
LD37741456.las	LAS 1.4, PDRF 6	PASS	0	0	PASS	PASS	0 / 69	PASS	PASS	0
LD37741459.las	LAS 1.4, PDRF 6	PASS	0	0	PASS	PASS	0 / 69	PASS	PASS	0
LD37741462.las	LAS 1.4, PDRF 6	PASS	0	0	PASS	PASS	0 / 69	PASS	PASS	0
LD37741465.las	LAS 1.4, PDRF 6	PASS	0	0	PASS	PASS	0 / 69	PASS	PASS	0
LD37741468.las	LAS 1.4, PDRF 6	PASS	0	0	PASS	PASS	0 / 69	PASS	PASS	0
LD37741471.las	LAS 1.4, PDRF 6	PASS	0	0	PASS	PASS	0 / 69	PASS	PASS	0
LD37741474.las	LAS 1.4, PDRF 6	PASS	0	0	PASS	PASS	0 / 69	PASS	PASS	0
LD37741477.las	LAS 1.4, PDRF 6	PASS	0	0	PASS	PASS	0 / 69	PASS	PASS	0
LD37741480.las	LAS 1.4, PDRF 6	PASS	0	0	PASS	PASS	0 / 69	PASS	PASS	0
LD37741483.las	LAS 1.4, PDRF 6	PASS	0	0	PASS	PASS	0 / 69	PASS	PASS	0
LD37741486.las	LAS 1.4, PDRF 6	PASS	0	0	PASS	PASS	0 / 69	PASS	PASS	0
LD37741489.las	LAS 1.4, PDRF 6	PASS	0	0	PASS	PASS	0 / 69	PASS	PASS	0
LD37741492.las	LAS 1.4, PDRF 6	PASS	0	0	PASS	PASS	0 / 69	PASS	PASS	0
LD37741495.las	LAS 1.4, PDRF 6	PASS	0	0	PASS	PASS	0 / 69	PASS	PASS	0
LD37741498.las	LAS 1.4, PDRF 6	PASS	0	0	PASS	PASS	0 / 69	PASS	PASS	0
LD37741501.las	LAS 1.4, PDRF 6	PASS	0	0	PASS	PASS	0 / 69	PASS	PASS	0
LD37741504.las	LAS 1.4, PDRF 6	PASS	0	0	PASS	PASS	0 / 69	PASS	PASS	0
LD37741507.las	LAS 1.4, PDRF 6	PASS	0	0	PASS	PASS	0 / 69	PASS	PASS	0
LD37741510.las	LAS 1.4, PDRF 6	PASS	0	0	PASS	PASS	0 / 69	PASS	PASS	0
LD37741513.las	LAS 1.4, PDRF 6	PASS	0	0	PASS	PASS	0 / 69	PASS	PASS	0
LD37741516.las	LAS 1.4, PDRF 6	PASS	0	0	PASS	PASS	0 / 69	PASS	PASS	0
LD37741519.las	LAS 1.4, PDRF 6	PASS	0	0	PASS	PASS	0 / 69	PASS	PASS	0
LD37741522.las	LAS 1.4, PDRF 6	PASS	0	0	PASS	PASS	0 / 69	PASS	PASS	0
LD37741525.las	LAS 1.4, PDRF 6	PASS	0	0	PASS	PASS	0 / 69	PASS	PASS	0
LD37741528.las	LAS 1.4, PDRF 6	PASS	0	0	PASS	PASS	0 / 69	PASS	PASS	0

DPH-1.1 Report on ASPRS LAS File Format (Tiled Data) - Compliance - continued

File	LAS Version/PDRF	System ID	Legacy Point Count	Legacy Return Counts	File Source ID	Global Encoding	VLRs / EVLRs	WKT	Intensity	Point Count with Bad Return Info
LD37741531.las	LAS 1.4, PDRF 6	PASS	0	0	PASS	PASS	0 / 69	PASS	PASS	0
LD37741534.las	LAS 1.4, PDRF 6	PASS	0	0	PASS	PASS	0 / 69	PASS	PASS	0
LD37741537.las	LAS 1.4, PDRF 6	PASS	0	0	PASS	PASS	0 / 69	PASS	PASS	0
LD37741540.las	LAS 1.4, PDRF 6	PASS	0	0	PASS	PASS	0 / 69	PASS	PASS	0
LD37741543.las	LAS 1.4, PDRF 6	PASS	0	0	PASS	PASS	0 / 69	PASS	PASS	0
LD37741546.las	LAS 1.4, PDRF 6	PASS	0	0	PASS	PASS	0 / 69	PASS	PASS	0
LD37741549.las	LAS 1.4, PDRF 6	PASS	0	0	PASS	PASS	0 / 69	PASS	PASS	0
LD37741552.las	LAS 1.4, PDRF 6	PASS	0	0	PASS	PASS	0 / 69	PASS	PASS	0
LD37741555.las	LAS 1.4, PDRF 6	PASS	0	0	PASS	PASS	0 / 69	PASS	PASS	0
LD37741558.las	LAS 1.4, PDRF 6	PASS	0	0	PASS	PASS	0 / 69	PASS	PASS	0
LD37741561.las	LAS 1.4, PDRF 6	PASS	0	0	PASS	PASS	0 / 69	PASS	PASS	0
LD37741564.las	LAS 1.4, PDRF 6	PASS	0	0	PASS	PASS	0 / 69	PASS	PASS	0
LD37741567.las	LAS 1.4, PDRF 6	PASS	0	0	PASS	PASS	0 / 69	PASS	PASS	0
LD37741570.las	LAS 1.4, PDRF 6	PASS	0	0	PASS	PASS	0 / 69	PASS	PASS	0
LD37741573.las	LAS 1.4, PDRF 6	PASS	0	0	PASS	PASS	0 / 69	PASS	PASS	0
LD37741576.las	LAS 1.4, PDRF 6	PASS	0	0	PASS	PASS	0 / 69	PASS	PASS	0
LD37741579.las	LAS 1.4, PDRF 6	PASS	0	0	PASS	PASS	0 / 69	PASS	PASS	0
LD37741582.las	LAS 1.4, PDRF 6	PASS	0	0	PASS	PASS	0 / 69	PASS	PASS	0
LD37741585.las	LAS 1.4, PDRF 6	PASS	0	0	PASS	PASS	0 / 69	PASS	PASS	0
LD37741588.las	LAS 1.4, PDRF 6	PASS	0	0	PASS	PASS	0 / 69	PASS	PASS	0
LD37741591.las	LAS 1.4, PDRF 6	PASS	0	0	PASS	PASS	0 / 69	PASS	PASS	0
LD37741594.las	LAS 1.4, PDRF 6	PASS	0	0	PASS	PASS	0 / 69	PASS	PASS	0
LD37741597.las	LAS 1.4, PDRF 6	PASS	0	0	PASS	PASS	0 / 69	PASS	PASS	0
LD37741600.las	LAS 1.4, PDRF 6	PASS	0	0	PASS	PASS	0 / 69	PASS	PASS	0
LD37741603.las	LAS 1.4, PDRF 6	PASS	0	0	PASS	PASS	0 / 69	PASS	PASS	0
LD37741606.las	LAS 1.4, PDRF 6	PASS	0	0	PASS	PASS	0 / 69	PASS	PASS	0
LD37741609.las	LAS 1.4, PDRF 6	PASS	0	0	PASS	PASS	0 / 69	PASS	PASS	0
LD37741612.las	LAS 1.4, PDRF 6	PASS	0	0	PASS	PASS	0 / 69	PASS	PASS	0
LD37741615.las	LAS 1.4, PDRF 6	PASS	0	0	PASS	PASS	0 / 69	PASS	PASS	0
LD37741618.las	LAS 1.4, PDRF 6	PASS	0	0	PASS	PASS	0 / 69	PASS	PASS	0
LD37771339.las	LAS 1.4, PDRF 6	PASS	0	0	PASS	PASS	0 / 9	PASS	PASS	0
LD37771342.las	LAS 1.4, PDRF 6	PASS	0	0	PASS	PASS	0 / 69	PASS	PASS	0
LD37771345.las	LAS 1.4, PDRF 6	PASS	0	0	PASS	PASS	0 / 69	PASS	PASS	0
LD37771348.las	LAS 1.4, PDRF 6	PASS	0	0	PASS	PASS	0 / 69	PASS	PASS	0
LD37771351.las	LAS 1.4, PDRF 6	PASS	0	0	PASS	PASS	0 / 69	PASS	PASS	0
LD37771354.las	LAS 1.4, PDRF 6	PASS	0	0	PASS	PASS	0 / 69	PASS	PASS	0
LD37771357.las	LAS 1.4, PDRF 6	PASS	0	0	PASS	PASS	0 / 69	PASS	PASS	0
LD37771360.las	LAS 1.4, PDRF 6	PASS	0	0	PASS	PASS	0 / 69	PASS	PASS	0
LD37771363.las	LAS 1.4, PDRF 6	PASS	0	0	PASS	PASS	0 / 69	PASS	PASS	0
LD37771366.las	LAS 1.4, PDRF 6	PASS	0	0	PASS	PASS	0 / 69	PASS	PASS	0
LD37771369.las	LAS 1.4, PDRF 6	PASS	0	0	PASS	PASS	0 / 69	PASS	PASS	0
LD37771372.las	LAS 1.4, PDRF 6	PASS	0	0	PASS	PASS	0 / 69	PASS	PASS	0
LD37771375.las	LAS 1.4, PDRF 6	PASS	0	0	PASS	PASS	0 / 69	PASS	PASS	0
LD37771378.las	LAS 1.4, PDRF 6	PASS	0	0	PASS	PASS	0 / 69	PASS	PASS	0
LD37771381.las	LAS 1.4, PDRF 6	PASS	0	0	PASS	PASS	0 / 69	PASS	PASS	0
LD37771384.las	LAS 1.4, PDRF 6	PASS	0	0	PASS	PASS	0 / 69	PASS	PASS	0
LD37771387.las	LAS 1.4, PDRF 6	PASS	0	0	PASS	PASS	0 / 69	PASS	PASS	0
LD37771390.las	LAS 1.4, PDRF 6	PASS	0	0	PASS	PASS	0 / 69	PASS	PASS	0
LD37771393.las	LAS 1.4, PDRF 6	PASS	0	0	PASS	PASS	0 / 69	PASS	PASS	0

DPH-1.1 Report on ASPRS LAS File Format (Tiled Data) - Compliance - continued

File	LAS Version/PDRF	System ID	Legacy Point Count	Legacy Return Counts	File Source ID	Global Encoding	VLRs / EVLRs	WKT	Intensity	Point Count with Bad Return Info
LD37771396.las	LAS 1.4, PDRF 6	PASS	0	0	PASS	PASS	0 / 69	PASS	PASS	0
LD37771399.las	LAS 1.4, PDRF 6	PASS	0	0	PASS	PASS	0 / 69	PASS	PASS	0
LD37771402.las	LAS 1.4, PDRF 6	PASS	0	0	PASS	PASS	0 / 69	PASS	PASS	0
LD37771405.las	LAS 1.4, PDRF 6	PASS	0	0	PASS	PASS	0 / 69	PASS	PASS	0
LD37771408.las	LAS 1.4, PDRF 6	PASS	0	0	PASS	PASS	0 / 69	PASS	PASS	0
LD37771411.las	LAS 1.4, PDRF 6	PASS	0	0	PASS	PASS	0 / 69	PASS	PASS	0
LD37771414.las	LAS 1.4, PDRF 6	PASS	0	0	PASS	PASS	0 / 69	PASS	PASS	0
LD37771417.las	LAS 1.4, PDRF 6	PASS	0	0	PASS	PASS	0 / 69	PASS	PASS	0
LD37771420.las	LAS 1.4, PDRF 6	PASS	0	0	PASS	PASS	0 / 69	PASS	PASS	0
LD37771423.las	LAS 1.4, PDRF 6	PASS	0	0	PASS	PASS	0 / 69	PASS	PASS	0
LD37771426.las	LAS 1.4, PDRF 6	PASS	0	0	PASS	PASS	0 / 69	PASS	PASS	0
LD37771429.las	LAS 1.4, PDRF 6	PASS	0	0	PASS	PASS	0 / 69	PASS	PASS	0
LD37771432.las	LAS 1.4, PDRF 6	PASS	0	0	PASS	PASS	0 / 69	PASS	PASS	0
LD37771435.las	LAS 1.4, PDRF 6	PASS	0	0	PASS	PASS	0 / 69	PASS	PASS	0
LD37771438.las	LAS 1.4, PDRF 6	PASS	0	0	PASS	PASS	0 / 69	PASS	PASS	0
LD37771441.las	LAS 1.4, PDRF 6	PASS	0	0	PASS	PASS	0 / 69	PASS	PASS	0
LD37771444.las	LAS 1.4, PDRF 6	PASS	0	0	PASS	PASS	0 / 69	PASS	PASS	0
LD37771447.las	LAS 1.4, PDRF 6	PASS	0	0	PASS	PASS	0 / 69	PASS	PASS	0
LD37771450.las	LAS 1.4, PDRF 6	PASS	0	0	PASS	PASS	0 / 69	PASS	PASS	0
LD37771453.las	LAS 1.4, PDRF 6	PASS	0	0	PASS	PASS	0 / 69	PASS	PASS	0
LD37771456.las	LAS 1.4, PDRF 6	PASS	0	0	PASS	PASS	0 / 69	PASS	PASS	0
LD37771459.las	LAS 1.4, PDRF 6	PASS	0	0	PASS	PASS	0 / 69	PASS	PASS	0
LD37771462.las	LAS 1.4, PDRF 6	PASS	0	0	PASS	PASS	0 / 69	PASS	PASS	0
LD37771465.las	LAS 1.4, PDRF 6	PASS	0	0	PASS	PASS	0 / 69	PASS	PASS	0
LD37771468.las	LAS 1.4, PDRF 6	PASS	0	0	PASS	PASS	0 / 69	PASS	PASS	0
LD37771471.las	LAS 1.4, PDRF 6	PASS	0	0	PASS	PASS	0 / 69	PASS	PASS	0
LD37771474.las	LAS 1.4, PDRF 6	PASS	0	0	PASS	PASS	0 / 69	PASS	PASS	0
LD37771477.las	LAS 1.4, PDRF 6	PASS	0	0	PASS	PASS	0 / 69	PASS	PASS	0
LD37771480.las	LAS 1.4, PDRF 6	PASS	0	0	PASS	PASS	0 / 69	PASS	PASS	0
LD37771483.las	LAS 1.4, PDRF 6	PASS	0	0	PASS	PASS	0 / 69	PASS	PASS	0
LD37771486.las	LAS 1.4, PDRF 6	PASS	0	0	PASS	PASS	0 / 69	PASS	PASS	0
LD37771489.las	LAS 1.4, PDRF 6	PASS	0	0	PASS	PASS	0 / 69	PASS	PASS	0
LD37771492.las	LAS 1.4, PDRF 6	PASS	0	0	PASS	PASS	0 / 69	PASS	PASS	0
LD37771495.las	LAS 1.4, PDRF 6	PASS	0	0	PASS	PASS	0 / 69	PASS	PASS	0
LD37771498.las	LAS 1.4, PDRF 6	PASS	0	0	PASS	PASS	0 / 69	PASS	PASS	0
LD37771501.las	LAS 1.4, PDRF 6	PASS	0	0	PASS	PASS	0 / 69	PASS	PASS	0
LD37771504.las	LAS 1.4, PDRF 6	PASS	0	0	PASS	PASS	0 / 261	PASS	PASS	0
LD37771507.las	LAS 1.4, PDRF 6	PASS	0	0	PASS	PASS	0 / 261	PASS	PASS	0
LD37771510.las	LAS 1.4, PDRF 6	PASS	0	0	PASS	PASS	0 / 69	PASS	PASS	0
LD37771513.las	LAS 1.4, PDRF 6	PASS	0	0	PASS	PASS	0 / 69	PASS	PASS	0
LD37771516.las	LAS 1.4, PDRF 6	PASS	0	0	PASS	PASS	0 / 69	PASS	PASS	0
LD37771519.las	LAS 1.4, PDRF 6	PASS	0	0	PASS	PASS	0 / 69	PASS	PASS	0
LD37771522.las	LAS 1.4, PDRF 6	PASS	0	0	PASS	PASS	0 / 69	PASS	PASS	0
LD37771525.las	LAS 1.4, PDRF 6	PASS	0	0	PASS	PASS	0 / 69	PASS	PASS	0
LD37771528.las	LAS 1.4, PDRF 6	PASS	0	0	PASS	PASS	0 / 69	PASS	PASS	0
LD37771531.las	LAS 1.4, PDRF 6	PASS	0	0	PASS	PASS	0 / 69	PASS	PASS	0
LD37771534.las	LAS 1.4, PDRF 6	PASS	0	0	PASS	PASS	0 / 69	PASS	PASS	0
LD37771537.las	LAS 1.4, PDRF 6	PASS	0	0	PASS	PASS	0 / 69	PASS	PASS	0
LD37771540.las	LAS 1.4, PDRF 6	PASS	0	0	PASS	PASS	0 / 69	PASS	PASS	0

DPH-1.1 Report on ASPRS LAS File Format (Tiled Data) - Compliance - continued

File	LAS Version/PDRF	System ID	Legacy Point Count	Legacy Return Counts	File Source ID	Global Encoding	VLRs / EVLRs	WKT	Intensity	Point Count with Bad Return Info
LD37771543.las	LAS 1.4, PDRF 6	PASS	0	0	PASS	PASS	0 / 69	PASS	PASS	0
LD37771546.las	LAS 1.4, PDRF 6	PASS	0	0	PASS	PASS	0 / 69	PASS	PASS	0
LD37771549.las	LAS 1.4, PDRF 6	PASS	0	0	PASS	PASS	0 / 69	PASS	PASS	0
LD37771552.las	LAS 1.4, PDRF 6	PASS	0	0	PASS	PASS	0 / 69	PASS	PASS	0
LD37771555.las	LAS 1.4, PDRF 6	PASS	0	0	PASS	PASS	0 / 69	PASS	PASS	0
LD37771558.las	LAS 1.4, PDRF 6	PASS	0	0	PASS	PASS	0 / 69	PASS	PASS	0
LD37771561.las	LAS 1.4, PDRF 6	PASS	0	0	PASS	PASS	0 / 69	PASS	PASS	0
LD37771564.las	LAS 1.4, PDRF 6	PASS	0	0	PASS	PASS	0 / 69	PASS	PASS	0
LD37771567.las	LAS 1.4, PDRF 6	PASS	0	0	PASS	PASS	0 / 69	PASS	PASS	0
LD37771570.las	LAS 1.4, PDRF 6	PASS	0	0	PASS	PASS	0 / 69	PASS	PASS	0
LD37771573.las	LAS 1.4, PDRF 6	PASS	0	0	PASS	PASS	0 / 69	PASS	PASS	0
LD37771576.las	LAS 1.4, PDRF 6	PASS	0	0	PASS	PASS	0 / 69	PASS	PASS	0
LD37771579.las	LAS 1.4, PDRF 6	PASS	0	0	PASS	PASS	0 / 69	PASS	PASS	0
LD37771582.las	LAS 1.4, PDRF 6	PASS	0	0	PASS	PASS	0 / 69	PASS	PASS	0
LD37771585.las	LAS 1.4, PDRF 6	PASS	0	0	PASS	PASS	0 / 69	PASS	PASS	0
LD37771588.las	LAS 1.4, PDRF 6	PASS	0	0	PASS	PASS	0 / 69	PASS	PASS	0
LD37771591.las	LAS 1.4, PDRF 6	PASS	0	0	PASS	PASS	0 / 69	PASS	PASS	0
LD37771594.las	LAS 1.4, PDRF 6	PASS	0	0	PASS	PASS	0 / 69	PASS	PASS	0
LD37771597.las	LAS 1.4, PDRF 6	PASS	0	0	PASS	PASS	0 / 69	PASS	PASS	0
LD37771600.las	LAS 1.4, PDRF 6	PASS	0	0	PASS	PASS	0 / 69	PASS	PASS	0
LD37771603.las	LAS 1.4, PDRF 6	PASS	0	0	PASS	PASS	0 / 69	PASS	PASS	0
LD37771606.las	LAS 1.4, PDRF 6	PASS	0	0	PASS	PASS	0 / 69	PASS	PASS	0
LD37771609.las	LAS 1.4, PDRF 6	PASS	0	0	PASS	PASS	0 / 69	PASS	PASS	0
LD37771612.las	LAS 1.4, PDRF 6	PASS	0	0	PASS	PASS	0 / 69	PASS	PASS	0
LD37771615.las	LAS 1.4, PDRF 6	PASS	0	0	PASS	PASS	0 / 69	PASS	PASS	0
LD37771618.las	LAS 1.4, PDRF 6	PASS	0	0	PASS	PASS	0 / 21	PASS	PASS	0
LD37801339.las	LAS 1.4, PDRF 6	PASS	0	0	PASS	PASS	0 / 9	PASS	PASS	0
LD37801342.las	LAS 1.4, PDRF 6	PASS	0	0	PASS	PASS	0 / 69	PASS	PASS	0
LD37801345.las	LAS 1.4, PDRF 6	PASS	0	0	PASS	PASS	0 / 69	PASS	PASS	0
LD37801348.las	LAS 1.4, PDRF 6	PASS	0	0	PASS	PASS	0 / 69	PASS	PASS	0
LD37801351.las	LAS 1.4, PDRF 6	PASS	0	0	PASS	PASS	0 / 69	PASS	PASS	0
LD37801354.las	LAS 1.4, PDRF 6	PASS	0	0	PASS	PASS	0 / 69	PASS	PASS	0
LD37801357.las	LAS 1.4, PDRF 6	PASS	0	0	PASS	PASS	0 / 69	PASS	PASS	0
LD37801360.las	LAS 1.4, PDRF 6	PASS	0	0	PASS	PASS	0 / 69	PASS	PASS	0
LD37801363.las	LAS 1.4, PDRF 6	PASS	0	0	PASS	PASS	0 / 69	PASS	PASS	0
LD37801366.las	LAS 1.4, PDRF 6	PASS	0	0	PASS	PASS	0 / 69	PASS	PASS	0
LD37801369.las	LAS 1.4, PDRF 6	PASS	0	0	PASS	PASS	0 / 69	PASS	PASS	0
LD37801372.las	LAS 1.4, PDRF 6	PASS	0	0	PASS	PASS	0 / 69	PASS	PASS	0
LD37801375.las	LAS 1.4, PDRF 6	PASS	0	0	PASS	PASS	0 / 69	PASS	PASS	0
LD37801378.las	LAS 1.4, PDRF 6	PASS	0	0	PASS	PASS	0 / 69	PASS	PASS	0
LD37801381.las	LAS 1.4, PDRF 6	PASS	0	0	PASS	PASS	0 / 69	PASS	PASS	0
LD37801384.las	LAS 1.4, PDRF 6	PASS	0	0	PASS	PASS	0 / 69	PASS	PASS	0
LD37801387.las	LAS 1.4, PDRF 6	PASS	0	0	PASS	PASS	0 / 69	PASS	PASS	0
LD37801390.las	LAS 1.4, PDRF 6	PASS	0	0	PASS	PASS	0 / 69	PASS	PASS	0
LD37801393.las	LAS 1.4, PDRF 6	PASS	0	0	PASS	PASS	0 / 69	PASS	PASS	0
LD37801396.las	LAS 1.4, PDRF 6	PASS	0	0	PASS	PASS	0 / 69	PASS	PASS	0
LD37801399.las	LAS 1.4, PDRF 6	PASS	0	0	PASS	PASS	0 / 69	PASS	PASS	0
LD37801402.las	LAS 1.4, PDRF 6	PASS	0	0	PASS	PASS	0 / 69	PASS	PASS	0
LD37801405.las	LAS 1.4, PDRF 6	PASS	0	0	PASS	PASS	0 / 69	PASS	PASS	0

DPH-1.1 Report on ASPRS LAS File Format (Tiled Data) - Compliance - continued

File	LAS Version/PDRF	System ID	Legacy Point Count	Legacy Return Counts	File Source ID	Global Encoding	VLRs / EVLRs	WKT	Intensity	Point Count with Bad Return Info
LD37801408.las	LAS 1.4, PDRF 6	PASS	0	0	PASS	PASS	0 / 69	PASS	PASS	0
LD37801411.las	LAS 1.4, PDRF 6	PASS	0	0	PASS	PASS	0 / 69	PASS	PASS	0
LD37801414.las	LAS 1.4, PDRF 6	PASS	0	0	PASS	PASS	0 / 69	PASS	PASS	0
LD37801417.las	LAS 1.4, PDRF 6	PASS	0	0	PASS	PASS	0 / 69	PASS	PASS	0
LD37801420.las	LAS 1.4, PDRF 6	PASS	0	0	PASS	PASS	0 / 69	PASS	PASS	0
LD37801423.las	LAS 1.4, PDRF 6	PASS	0	0	PASS	PASS	0 / 69	PASS	PASS	0
LD37801426.las	LAS 1.4, PDRF 6	PASS	0	0	PASS	PASS	0 / 69	PASS	PASS	0
LD37801429.las	LAS 1.4, PDRF 6	PASS	0	0	PASS	PASS	0 / 69	PASS	PASS	0
LD37801432.las	LAS 1.4, PDRF 6	PASS	0	0	PASS	PASS	0 / 69	PASS	PASS	0
LD37801435.las	LAS 1.4, PDRF 6	PASS	0	0	PASS	PASS	0 / 69	PASS	PASS	0
LD37801438.las	LAS 1.4, PDRF 6	PASS	0	0	PASS	PASS	0 / 69	PASS	PASS	0
LD37801441.las	LAS 1.4, PDRF 6	PASS	0	0	PASS	PASS	0 / 69	PASS	PASS	0
LD37801444.las	LAS 1.4, PDRF 6	PASS	0	0	PASS	PASS	0 / 69	PASS	PASS	0
LD37801447.las	LAS 1.4, PDRF 6	PASS	0	0	PASS	PASS	0 / 69	PASS	PASS	0
LD37801450.las	LAS 1.4, PDRF 6	PASS	0	0	PASS	PASS	0 / 69	PASS	PASS	0
LD37801453.las	LAS 1.4, PDRF 6	PASS	0	0	PASS	PASS	0 / 69	PASS	PASS	0
LD37801456.las	LAS 1.4, PDRF 6	PASS	0	0	PASS	PASS	0 / 69	PASS	PASS	0
LD37801459.las	LAS 1.4, PDRF 6	PASS	0	0	PASS	PASS	0 / 69	PASS	PASS	0
LD37801462.las	LAS 1.4, PDRF 6	PASS	0	0	PASS	PASS	0 / 69	PASS	PASS	0
LD37801465.las	LAS 1.4, PDRF 6	PASS	0	0	PASS	PASS	0 / 69	PASS	PASS	0
LD37801468.las	LAS 1.4, PDRF 6	PASS	0	0	PASS	PASS	0 / 69	PASS	PASS	0
LD37801471.las	LAS 1.4, PDRF 6	PASS	0	0	PASS	PASS	0 / 69	PASS	PASS	0
LD37801474.las	LAS 1.4, PDRF 6	PASS	0	0	PASS	PASS	0 / 69	PASS	PASS	0
LD37801477.las	LAS 1.4, PDRF 6	PASS	0	0	PASS	PASS	0 / 69	PASS	PASS	0
LD37801480.las	LAS 1.4, PDRF 6	PASS	0	0	PASS	PASS	0 / 69	PASS	PASS	0
LD37801483.las	LAS 1.4, PDRF 6	PASS	0	0	PASS	PASS	0 / 69	PASS	PASS	0
LD37801486.las	LAS 1.4, PDRF 6	PASS	0	0	PASS	PASS	0 / 69	PASS	PASS	0
LD37801489.las	LAS 1.4, PDRF 6	PASS	0	0	PASS	PASS	0 / 69	PASS	PASS	0
LD37801492.las	LAS 1.4, PDRF 6	PASS	0	0	PASS	PASS	0 / 69	PASS	PASS	0
LD37801495.las	LAS 1.4, PDRF 6	PASS	0	0	PASS	PASS	0 / 69	PASS	PASS	0
LD37801498.las	LAS 1.4, PDRF 6	PASS	0	0	PASS	PASS	0 / 69	PASS	PASS	0
LD37801501.las	LAS 1.4, PDRF 6	PASS	0	0	PASS	PASS	0 / 69	PASS	PASS	0
LD37801504.las	LAS 1.4, PDRF 6	PASS	0	0	PASS	PASS	0 / 69	PASS	PASS	0
LD37801507.las	LAS 1.4, PDRF 6	PASS	0	0	PASS	PASS	0 / 69	PASS	PASS	0
LD37801510.las	LAS 1.4, PDRF 6	PASS	0	0	PASS	PASS	0 / 69	PASS	PASS	0
LD37801513.las	LAS 1.4, PDRF 6	PASS	0	0	PASS	PASS	0 / 69	PASS	PASS	0
LD37801516.las	LAS 1.4, PDRF 6	PASS	0	0	PASS	PASS	0 / 69	PASS	PASS	0
LD37801519.las	LAS 1.4, PDRF 6	PASS	0	0	PASS	PASS	0 / 69	PASS	PASS	0
LD37801522.las	LAS 1.4, PDRF 6	PASS	0	0	PASS	PASS	0 / 69	PASS	PASS	0
LD37801525.las	LAS 1.4, PDRF 6	PASS	0	0	PASS	PASS	0 / 69	PASS	PASS	0
LD37801528.las	LAS 1.4, PDRF 6	PASS	0	0	PASS	PASS	0 / 69	PASS	PASS	0
LD37801531.las	LAS 1.4, PDRF 6	PASS	0	0	PASS	PASS	0 / 69	PASS	PASS	0
LD37801534.las	LAS 1.4, PDRF 6	PASS	0	0	PASS	PASS	0 / 69	PASS	PASS	0
LD37801537.las	LAS 1.4, PDRF 6	PASS	0	0	PASS	PASS	0 / 69	PASS	PASS	0
LD37801540.las	LAS 1.4, PDRF 6	PASS	0	0	PASS	PASS	0 / 69	PASS	PASS	0
LD37801543.las	LAS 1.4, PDRF 6	PASS	0	0	PASS	PASS	0 / 69	PASS	PASS	0
LD37801546.las	LAS 1.4, PDRF 6	PASS	0	0	PASS	PASS	0 / 69	PASS	PASS	0
LD37801549.las	LAS 1.4, PDRF 6	PASS	0	0	PASS	PASS	0 / 69	PASS	PASS	0
LD37801552.las	LAS 1.4, PDRF 6	PASS	0	0	PASS	PASS	0 / 69	PASS	PASS	0

DPH-1.1 Report on ASPRS LAS File Format (Tiled Data) - Compliance - continued

File	LAS Version/PDRF	System ID	Legacy Point Count	Legacy Return Counts	File Source ID	Global Encoding	VLRs / EVLRs	WKT	Intensity	Point Count with Bad Return Info
LD37801555.las	LAS 1.4, PDRF 6	PASS	0	0	PASS	PASS	0 / 69	PASS	PASS	0
LD37801558.las	LAS 1.4, PDRF 6	PASS	0	0	PASS	PASS	0 / 69	PASS	PASS	0
LD37801561.las	LAS 1.4, PDRF 6	PASS	0	0	PASS	PASS	0 / 69	PASS	PASS	0
LD37801564.las	LAS 1.4, PDRF 6	PASS	0	0	PASS	PASS	0 / 69	PASS	PASS	0
LD37801567.las	LAS 1.4, PDRF 6	PASS	0	0	PASS	PASS	0 / 69	PASS	PASS	0
LD37801570.las	LAS 1.4, PDRF 6	PASS	0	0	PASS	PASS	0 / 69	PASS	PASS	0
LD37801573.las	LAS 1.4, PDRF 6	PASS	0	0	PASS	PASS	0 / 69	PASS	PASS	0
LD37801576.las	LAS 1.4, PDRF 6	PASS	0	0	PASS	PASS	0 / 69	PASS	PASS	0
LD37801579.las	LAS 1.4, PDRF 6	PASS	0	0	PASS	PASS	0 / 69	PASS	PASS	0
LD37801582.las	LAS 1.4, PDRF 6	PASS	0	0	PASS	PASS	0 / 69	PASS	PASS	0
LD37801585.las	LAS 1.4, PDRF 6	PASS	0	0	PASS	PASS	0 / 60	PASS	PASS	0
LD37801588.las	LAS 1.4, PDRF 6	PASS	0	0	PASS	PASS	0 / 67	PASS	PASS	0
LD37801591.las	LAS 1.4, PDRF 6	PASS	0	0	PASS	PASS	0 / 63	PASS	PASS	0
LD37801594.las	LAS 1.4, PDRF 6	PASS	0	0	PASS	PASS	0 / 69	PASS	PASS	0
LD37801597.las	LAS 1.4, PDRF 6	PASS	0	0	PASS	PASS	0 / 69	PASS	PASS	0
LD37801600.las	LAS 1.4, PDRF 6	PASS	0	0	PASS	PASS	0 / 69	PASS	PASS	0
LD37801603.las	LAS 1.4, PDRF 6	PASS	0	0	PASS	PASS	0 / 69	PASS	PASS	0
LD37801606.las	LAS 1.4, PDRF 6	PASS	0	0	PASS	PASS	0 / 69	PASS	PASS	0
LD37801609.las	LAS 1.4, PDRF 6	PASS	0	0	PASS	PASS	0 / 69	PASS	PASS	0
LD37801612.las	LAS 1.4, PDRF 6	PASS	0	0	PASS	PASS	0 / 69	PASS	PASS	0
LD37801615.las	LAS 1.4, PDRF 6	PASS	0	0	PASS	PASS	0 / 69	PASS	PASS	0
LD37801618.las	LAS 1.4, PDRF 6	PASS	0	0	PASS	PASS	0 / 69	PASS	PASS	0
LD37831339.las	LAS 1.4, PDRF 6	PASS	0	0	PASS	PASS	0 / 21	PASS	PASS	0
LD37831342.las	LAS 1.4, PDRF 6	PASS	0	0	PASS	PASS	0 / 69	PASS	PASS	0
LD37831345.las	LAS 1.4, PDRF 6	PASS	0	0	PASS	PASS	0 / 69	PASS	PASS	0
LD37831348.las	LAS 1.4, PDRF 6	PASS	0	0	PASS	PASS	0 / 69	PASS	PASS	0
LD37831351.las	LAS 1.4, PDRF 6	PASS	0	0	PASS	PASS	0 / 69	PASS	PASS	0
LD37831354.las	LAS 1.4, PDRF 6	PASS	0	0	PASS	PASS	0 / 69	PASS	PASS	0
LD37831357.las	LAS 1.4, PDRF 6	PASS	0	0	PASS	PASS	0 / 69	PASS	PASS	0
LD37831360.las	LAS 1.4, PDRF 6	PASS	0	0	PASS	PASS	0 / 69	PASS	PASS	0
LD37831363.las	LAS 1.4, PDRF 6	PASS	0	0	PASS	PASS	0 / 69	PASS	PASS	0
LD37831366.las	LAS 1.4, PDRF 6	PASS	0	0	PASS	PASS	0 / 69	PASS	PASS	0
LD37831369.las	LAS 1.4, PDRF 6	PASS	0	0	PASS	PASS	0 / 69	PASS	PASS	0
LD37831372.las	LAS 1.4, PDRF 6	PASS	0	0	PASS	PASS	0 / 69	PASS	PASS	0
LD37831375.las	LAS 1.4, PDRF 6	PASS	0	0	PASS	PASS	0 / 69	PASS	PASS	0
LD37831378.las	LAS 1.4, PDRF 6	PASS	0	0	PASS	PASS	0 / 69	PASS	PASS	0
LD37831381.las	LAS 1.4, PDRF 6	PASS	0	0	PASS	PASS	0 / 69	PASS	PASS	0
LD37831384.las	LAS 1.4, PDRF 6	PASS	0	0	PASS	PASS	0 / 69	PASS	PASS	0
LD37831387.las	LAS 1.4, PDRF 6	PASS	0	0	PASS	PASS	0 / 69	PASS	PASS	0
LD37831390.las	LAS 1.4, PDRF 6	PASS	0	0	PASS	PASS	0 / 69	PASS	PASS	0
LD37831393.las	LAS 1.4, PDRF 6	PASS	0	0	PASS	PASS	0 / 69	PASS	PASS	0
LD37831396.las	LAS 1.4, PDRF 6	PASS	0	0	PASS	PASS	0 / 69	PASS	PASS	0
LD37831399.las	LAS 1.4, PDRF 6	PASS	0	0	PASS	PASS	0 / 69	PASS	PASS	0
LD37831402.las	LAS 1.4, PDRF 6	PASS	0	0	PASS	PASS	0 / 69	PASS	PASS	0
LD37831405.las	LAS 1.4, PDRF 6	PASS	0	0	PASS	PASS	0 / 69	PASS	PASS	0
LD37831408.las	LAS 1.4, PDRF 6	PASS	0	0	PASS	PASS	0 / 69	PASS	PASS	0
LD37831411.las	LAS 1.4, PDRF 6	PASS	0	0	PASS	PASS	0 / 69	PASS	PASS	0
LD37831414.las	LAS 1.4, PDRF 6	PASS	0	0	PASS	PASS	0 / 69	PASS	PASS	0
LD37831417.las	LAS 1.4, PDRF 6	PASS	0	0	PASS	PASS	0 / 69	PASS	PASS	0

DPH-1.1 Report on ASPRS LAS File Format (Tiled Data) - Compliance - continued

File	LAS Version/PDRF	System ID	Legacy Point Count	Legacy Return Counts	File Source ID	Global Encoding	VLRs / EVLRs	WKT	Intensity	Point Count with Bad Return Info
LD37831420.las	LAS 1.4, PDRF 6	PASS	0	0	PASS	PASS	0 / 69	PASS	PASS	0
LD37831423.las	LAS 1.4, PDRF 6	PASS	0	0	PASS	PASS	0 / 69	PASS	PASS	0
LD37831426.las	LAS 1.4, PDRF 6	PASS	0	0	PASS	PASS	0 / 69	PASS	PASS	0
LD37831429.las	LAS 1.4, PDRF 6	PASS	0	0	PASS	PASS	0 / 69	PASS	PASS	0
LD37831432.las	LAS 1.4, PDRF 6	PASS	0	0	PASS	PASS	0 / 69	PASS	PASS	0
LD37831435.las	LAS 1.4, PDRF 6	PASS	0	0	PASS	PASS	0 / 69	PASS	PASS	0
LD37831438.las	LAS 1.4, PDRF 6	PASS	0	0	PASS	PASS	0 / 69	PASS	PASS	0
LD37831441.las	LAS 1.4, PDRF 6	PASS	0	0	PASS	PASS	0 / 69	PASS	PASS	0
LD37831444.las	LAS 1.4, PDRF 6	PASS	0	0	PASS	PASS	0 / 69	PASS	PASS	0
LD37831447.las	LAS 1.4, PDRF 6	PASS	0	0	PASS	PASS	0 / 69	PASS	PASS	0
LD37831450.las	LAS 1.4, PDRF 6	PASS	0	0	PASS	PASS	0 / 69	PASS	PASS	0
LD37831453.las	LAS 1.4, PDRF 6	PASS	0	0	PASS	PASS	0 / 69	PASS	PASS	0
LD37831456.las	LAS 1.4, PDRF 6	PASS	0	0	PASS	PASS	0 / 69	PASS	PASS	0
LD37831459.las	LAS 1.4, PDRF 6	PASS	0	0	PASS	PASS	0 / 69	PASS	PASS	0
LD37831462.las	LAS 1.4, PDRF 6	PASS	0	0	PASS	PASS	0 / 69	PASS	PASS	0
LD37831465.las	LAS 1.4, PDRF 6	PASS	0	0	PASS	PASS	0 / 69	PASS	PASS	0
LD37831468.las	LAS 1.4, PDRF 6	PASS	0	0	PASS	PASS	0 / 69	PASS	PASS	0
LD37831471.las	LAS 1.4, PDRF 6	PASS	0	0	PASS	PASS	0 / 69	PASS	PASS	0
LD37831474.las	LAS 1.4, PDRF 6	PASS	0	0	PASS	PASS	0 / 69	PASS	PASS	0
LD37831477.las	LAS 1.4, PDRF 6	PASS	0	0	PASS	PASS	0 / 69	PASS	PASS	0
LD37831480.las	LAS 1.4, PDRF 6	PASS	0	0	PASS	PASS	0 / 69	PASS	PASS	0
LD37831483.las	LAS 1.4, PDRF 6	PASS	0	0	PASS	PASS	0 / 261	PASS	PASS	0
LD37831486.las	LAS 1.4, PDRF 6	PASS	0	0	PASS	PASS	0 / 261	PASS	PASS	0
LD37831489.las	LAS 1.4, PDRF 6	PASS	0	0	PASS	PASS	0 / 69	PASS	PASS	0
LD37831492.las	LAS 1.4, PDRF 6	PASS	0	0	PASS	PASS	0 / 69	PASS	PASS	0
LD37831495.las	LAS 1.4, PDRF 6	PASS	0	0	PASS	PASS	0 / 69	PASS	PASS	0
LD37831498.las	LAS 1.4, PDRF 6	PASS	0	0	PASS	PASS	0 / 69	PASS	PASS	0
LD37831501.las	LAS 1.4, PDRF 6	PASS	0	0	PASS	PASS	0 / 69	PASS	PASS	0
LD37831504.las	LAS 1.4, PDRF 6	PASS	0	0	PASS	PASS	0 / 69	PASS	PASS	0
LD37831507.las	LAS 1.4, PDRF 6	PASS	0	0	PASS	PASS	0 / 69	PASS	PASS	0
LD37831510.las	LAS 1.4, PDRF 6	PASS	0	0	PASS	PASS	0 / 69	PASS	PASS	0
LD37831513.las	LAS 1.4, PDRF 6	PASS	0	0	PASS	PASS	0 / 69	PASS	PASS	0
LD37831516.las	LAS 1.4, PDRF 6	PASS	0	0	PASS	PASS	0 / 69	PASS	PASS	0
LD37831519.las	LAS 1.4, PDRF 6	PASS	0	0	PASS	PASS	0 / 69	PASS	PASS	0
LD37831522.las	LAS 1.4, PDRF 6	PASS	0	0	PASS	PASS	0 / 69	PASS	PASS	0
LD37831525.las	LAS 1.4, PDRF 6	PASS	0	0	PASS	PASS	0 / 69	PASS	PASS	0
LD37831528.las	LAS 1.4, PDRF 6	PASS	0	0	PASS	PASS	0 / 69	PASS	PASS	0
LD37831531.las	LAS 1.4, PDRF 6	PASS	0	0	PASS	PASS	0 / 69	PASS	PASS	0
LD37831534.las	LAS 1.4, PDRF 6	PASS	0	0	PASS	PASS	0 / 69	PASS	PASS	0
LD37831537.las	LAS 1.4, PDRF 6	PASS	0	0	PASS	PASS	0 / 69	PASS	PASS	0
LD37831540.las	LAS 1.4, PDRF 6	PASS	0	0	PASS	PASS	0 / 69	PASS	PASS	0
LD37831543.las	LAS 1.4, PDRF 6	PASS	0	0	PASS	PASS	0 / 69	PASS	PASS	0
LD37831546.las	LAS 1.4, PDRF 6	PASS	0	0	PASS	PASS	0 / 69	PASS	PASS	0
LD37831549.las	LAS 1.4, PDRF 6	PASS	0	0	PASS	PASS	0 / 69	PASS	PASS	0
LD37831552.las	LAS 1.4, PDRF 6	PASS	0	0	PASS	PASS	0 / 69	PASS	PASS	0
LD37831555.las	LAS 1.4, PDRF 6	PASS	0	0	PASS	PASS	0 / 69	PASS	PASS	0
LD37831558.las	LAS 1.4, PDRF 6	PASS	0	0	PASS	PASS	0 / 69	PASS	PASS	0
LD37831561.las	LAS 1.4, PDRF 6	PASS	0	0	PASS	PASS	0 / 69	PASS	PASS	0
LD37831564.las	LAS 1.4, PDRF 6	PASS	0	0	PASS	PASS	0 / 69	PASS	PASS	0

DPH-1.1 Report on ASPRS LAS File Format (Tiled Data) - Compliance - continued

File	LAS Version/PDRF	System ID	Legacy Point Count	Legacy Return Counts	File Source ID	Global Encoding	VLRs / EVLRs	WKT	Intensity	Point Count with Bad Return Info
LD37831567.las	LAS 1.4, PDRF 6	PASS	0	0	PASS	PASS	0 / 69	PASS	PASS	0
LD37831570.las	LAS 1.4, PDRF 6	PASS	0	0	PASS	PASS	0 / 69	PASS	PASS	0
LD37831573.las	LAS 1.4, PDRF 6	PASS	0	0	PASS	PASS	0 / 69	PASS	PASS	0
LD37831576.las	LAS 1.4, PDRF 6	PASS	0	0	PASS	PASS	0 / 69	PASS	PASS	0
LD37831579.las	LAS 1.4, PDRF 6	PASS	0	0	PASS	PASS	0 / 69	PASS	PASS	0
LD37831582.las	LAS 1.4, PDRF 6	PASS	0	0	PASS	PASS	0 / 69	PASS	PASS	0
LD37831585.las	LAS 1.4, PDRF 6	PASS	0	0	PASS	PASS	0 / 69	PASS	PASS	0
LD37831588.las	LAS 1.4, PDRF 6	PASS	0	0	PASS	PASS	0 / 69	PASS	PASS	0
LD37831591.las	LAS 1.4, PDRF 6	PASS	0	0	PASS	PASS	0 / 20	PASS	PASS	0
LD37831594.las	LAS 1.4, PDRF 6	PASS	0	0	PASS	PASS	0 / 21	PASS	PASS	0
LD37831597.las	LAS 1.4, PDRF 6	PASS	0	0	PASS	PASS	0 / 69	PASS	PASS	0
LD37831600.las	LAS 1.4, PDRF 6	PASS	0	0	PASS	PASS	0 / 69	PASS	PASS	0
LD37831603.las	LAS 1.4, PDRF 6	PASS	0	0	PASS	PASS	0 / 69	PASS	PASS	0
LD37831606.las	LAS 1.4, PDRF 6	PASS	0	0	PASS	PASS	0 / 69	PASS	PASS	0
LD37831609.las	LAS 1.4, PDRF 6	PASS	0	0	PASS	PASS	0 / 69	PASS	PASS	0
LD37831612.las	LAS 1.4, PDRF 6	PASS	0	0	PASS	PASS	0 / 69	PASS	PASS	0
LD37831615.las	LAS 1.4, PDRF 6	PASS	0	0	PASS	PASS	0 / 69	PASS	PASS	0
LD37831618.las	LAS 1.4, PDRF 6	PASS	0	0	PASS	PASS	0 / 69	PASS	PASS	0
LD37861339.las	LAS 1.4, PDRF 6	PASS	0	0	PASS	PASS	0 / 9	PASS	PASS	0
LD37861342.las	LAS 1.4, PDRF 6	PASS	0	0	PASS	PASS	0 / 69	PASS	PASS	0
LD37861345.las	LAS 1.4, PDRF 6	PASS	0	0	PASS	PASS	0 / 69	PASS	PASS	0
LD37861348.las	LAS 1.4, PDRF 6	PASS	0	0	PASS	PASS	0 / 69	PASS	PASS	0
LD37861351.las	LAS 1.4, PDRF 6	PASS	0	0	PASS	PASS	0 / 69	PASS	PASS	0
LD37861354.las	LAS 1.4, PDRF 6	PASS	0	0	PASS	PASS	0 / 69	PASS	PASS	0
LD37861357.las	LAS 1.4, PDRF 6	PASS	0	0	PASS	PASS	0 / 69	PASS	PASS	0
LD37861360.las	LAS 1.4, PDRF 6	PASS	0	0	PASS	PASS	0 / 69	PASS	PASS	0
LD37861363.las	LAS 1.4, PDRF 6	PASS	0	0	PASS	PASS	0 / 69	PASS	PASS	0
LD37861366.las	LAS 1.4, PDRF 6	PASS	0	0	PASS	PASS	0 / 69	PASS	PASS	0
LD37861369.las	LAS 1.4, PDRF 6	PASS	0	0	PASS	PASS	0 / 69	PASS	PASS	0
LD37861372.las	LAS 1.4, PDRF 6	PASS	0	0	PASS	PASS	0 / 69	PASS	PASS	0
LD37861375.las	LAS 1.4, PDRF 6	PASS	0	0	PASS	PASS	0 / 69	PASS	PASS	0
LD37861378.las	LAS 1.4, PDRF 6	PASS	0	0	PASS	PASS	0 / 69	PASS	PASS	0
LD37861381.las	LAS 1.4, PDRF 6	PASS	0	0	PASS	PASS	0 / 69	PASS	PASS	0
LD37861384.las	LAS 1.4, PDRF 6	PASS	0	0	PASS	PASS	0 / 69	PASS	PASS	0
LD37861387.las	LAS 1.4, PDRF 6	PASS	0	0	PASS	PASS	0 / 69	PASS	PASS	0
LD37861390.las	LAS 1.4, PDRF 6	PASS	0	0	PASS	PASS	0 / 69	PASS	PASS	0
LD37861393.las	LAS 1.4, PDRF 6	PASS	0	0	PASS	PASS	0 / 69	PASS	PASS	0
LD37861396.las	LAS 1.4, PDRF 6	PASS	0	0	PASS	PASS	0 / 69	PASS	PASS	0
LD37861399.las	LAS 1.4, PDRF 6	PASS	0	0	PASS	PASS	0 / 69	PASS	PASS	0
LD37861402.las	LAS 1.4, PDRF 6	PASS	0	0	PASS	PASS	0 / 69	PASS	PASS	0
LD37861405.las	LAS 1.4, PDRF 6	PASS	0	0	PASS	PASS	0 / 69	PASS	PASS	0
LD37861408.las	LAS 1.4, PDRF 6	PASS	0	0	PASS	PASS	0 / 69	PASS	PASS	0
LD37861411.las	LAS 1.4, PDRF 6	PASS	0	0	PASS	PASS	0 / 69	PASS	PASS	0
LD37861414.las	LAS 1.4, PDRF 6	PASS	0	0	PASS	PASS	0 / 69	PASS	PASS	0
LD37861417.las	LAS 1.4, PDRF 6	PASS	0	0	PASS	PASS	0 / 69	PASS	PASS	0
LD37861420.las	LAS 1.4, PDRF 6	PASS	0	0	PASS	PASS	0 / 69	PASS	PASS	0
LD37861423.las	LAS 1.4, PDRF 6	PASS	0	0	PASS	PASS	0 / 69	PASS	PASS	0
LD37861426.las	LAS 1.4, PDRF 6	PASS	0	0	PASS	PASS	0 / 69	PASS	PASS	0
LD37861429.las	LAS 1.4, PDRF 6	PASS	0	0	PASS	PASS	0 / 69	PASS	PASS	0

DPH-1.1 Report on ASPRS LAS File Format (Tiled Data) - Compliance - continued

File	LAS Version/PDRF	System ID	Legacy Point Count	Legacy Return Counts	File Source ID	Global Encoding	VLRs / EVLRs	WKT	Intensity	Point Count with Bad Return Info
LD37861432.las	LAS 1.4, PDRF 6	PASS	0	0	PASS	PASS	0 / 69	PASS	PASS	0
LD37861435.las	LAS 1.4, PDRF 6	PASS	0	0	PASS	PASS	0 / 69	PASS	PASS	0
LD37861438.las	LAS 1.4, PDRF 6	PASS	0	0	PASS	PASS	0 / 69	PASS	PASS	0
LD37861441.las	LAS 1.4, PDRF 6	PASS	0	0	PASS	PASS	0 / 69	PASS	PASS	0
LD37861444.las	LAS 1.4, PDRF 6	PASS	0	0	PASS	PASS	0 / 69	PASS	PASS	0
LD37861447.las	LAS 1.4, PDRF 6	PASS	0	0	PASS	PASS	0 / 69	PASS	PASS	0
LD37861450.las	LAS 1.4, PDRF 6	PASS	0	0	PASS	PASS	0 / 69	PASS	PASS	0
LD37861453.las	LAS 1.4, PDRF 6	PASS	0	0	PASS	PASS	0 / 69	PASS	PASS	0
LD37861456.las	LAS 1.4, PDRF 6	PASS	0	0	PASS	PASS	0 / 69	PASS	PASS	0
LD37861459.las	LAS 1.4, PDRF 6	PASS	0	0	PASS	PASS	0 / 69	PASS	PASS	0
LD37861462.las	LAS 1.4, PDRF 6	PASS	0	0	PASS	PASS	0 / 69	PASS	PASS	0
LD37861465.las	LAS 1.4, PDRF 6	PASS	0	0	PASS	PASS	0 / 69	PASS	PASS	0
LD37861468.las	LAS 1.4, PDRF 6	PASS	0	0	PASS	PASS	0 / 69	PASS	PASS	0
LD37861471.las	LAS 1.4, PDRF 6	PASS	0	0	PASS	PASS	0 / 69	PASS	PASS	0
LD37861474.las	LAS 1.4, PDRF 6	PASS	0	0	PASS	PASS	0 / 69	PASS	PASS	0
LD37861477.las	LAS 1.4, PDRF 6	PASS	0	0	PASS	PASS	0 / 69	PASS	PASS	0
LD37861480.las	LAS 1.4, PDRF 6	PASS	0	0	PASS	PASS	0 / 69	PASS	PASS	0
LD37861483.las	LAS 1.4, PDRF 6	PASS	0	0	PASS	PASS	0 / 69	PASS	PASS	0
LD37861486.las	LAS 1.4, PDRF 6	PASS	0	0	PASS	PASS	0 / 69	PASS	PASS	0
LD37861489.las	LAS 1.4, PDRF 6	PASS	0	0	PASS	PASS	0 / 69	PASS	PASS	0
LD37861492.las	LAS 1.4, PDRF 6	PASS	0	0	PASS	PASS	0 / 69	PASS	PASS	0
LD37861495.las	LAS 1.4, PDRF 6	PASS	0	0	PASS	PASS	0 / 69	PASS	PASS	0
LD37861498.las	LAS 1.4, PDRF 6	PASS	0	0	PASS	PASS	0 / 69	PASS	PASS	0
LD37861501.las	LAS 1.4, PDRF 6	PASS	0	0	PASS	PASS	0 / 69	PASS	PASS	0
LD37861504.las	LAS 1.4, PDRF 6	PASS	0	0	PASS	PASS	0 / 69	PASS	PASS	0
LD37861507.las	LAS 1.4, PDRF 6	PASS	0	0	PASS	PASS	0 / 69	PASS	PASS	0
LD37861510.las	LAS 1.4, PDRF 6	PASS	0	0	PASS	PASS	0 / 69	PASS	PASS	0
LD37861513.las	LAS 1.4, PDRF 6	PASS	0	0	PASS	PASS	0 / 69	PASS	PASS	0
LD37861516.las	LAS 1.4, PDRF 6	PASS	0	0	PASS	PASS	0 / 69	PASS	PASS	0
LD37861519.las	LAS 1.4, PDRF 6	PASS	0	0	PASS	PASS	0 / 69	PASS	PASS	0
LD37861522.las	LAS 1.4, PDRF 6	PASS	0	0	PASS	PASS	0 / 69	PASS	PASS	0
LD37861525.las	LAS 1.4, PDRF 6	PASS	0	0	PASS	PASS	0 / 69	PASS	PASS	0
LD37861528.las	LAS 1.4, PDRF 6	PASS	0	0	PASS	PASS	0 / 69	PASS	PASS	0
LD37861531.las	LAS 1.4, PDRF 6	PASS	0	0	PASS	PASS	0 / 69	PASS	PASS	0
LD37861534.las	LAS 1.4, PDRF 6	PASS	0	0	PASS	PASS	0 / 69	PASS	PASS	0
LD37861537.las	LAS 1.4, PDRF 6	PASS	0	0	PASS	PASS	0 / 69	PASS	PASS	0
LD37861540.las	LAS 1.4, PDRF 6	PASS	0	0	PASS	PASS	0 / 69	PASS	PASS	0
LD37861543.las	LAS 1.4, PDRF 6	PASS	0	0	PASS	PASS	0 / 69	PASS	PASS	0
LD37861546.las	LAS 1.4, PDRF 6	PASS	0	0	PASS	PASS	0 / 69	PASS	PASS	0
LD37861549.las	LAS 1.4, PDRF 6	PASS	0	0	PASS	PASS	0 / 69	PASS	PASS	0
LD37861552.las	LAS 1.4, PDRF 6	PASS	0	0	PASS	PASS	0 / 69	PASS	PASS	0
LD37861555.las	LAS 1.4, PDRF 6	PASS	0	0	PASS	PASS	0 / 69	PASS	PASS	0
LD37861558.las	LAS 1.4, PDRF 6	PASS	0	0	PASS	PASS	0 / 69	PASS	PASS	0
LD37861561.las	LAS 1.4, PDRF 6	PASS	0	0	PASS	PASS	0 / 69	PASS	PASS	0
LD37861564.las	LAS 1.4, PDRF 6	PASS	0	0	PASS	PASS	0 / 69	PASS	PASS	0
LD37861567.las	LAS 1.4, PDRF 6	PASS	0	0	PASS	PASS	0 / 69	PASS	PASS	0
LD37861570.las	LAS 1.4, PDRF 6	PASS	0	0	PASS	PASS	0 / 69	PASS	PASS	0
LD37861573.las	LAS 1.4, PDRF 6	PASS	0	0	PASS	PASS	0 / 69	PASS	PASS	0
LD37861576.las	LAS 1.4, PDRF 6	PASS	0	0	PASS	PASS	0 / 69	PASS	PASS	0

DPH-1.1 Report on ASPRS LAS File Format (Tiled Data) - Compliance - continued

File	LAS Version/PDRF	System ID	Legacy Point Count	Legacy Return Counts	File Source ID	Global Encoding	VLRs / EVLRs	WKT	Intensity	Point Count with Bad Return Info
LD37861579.las	LAS 1.4, PDRF 6	PASS	0	0	PASS	PASS	0 / 69	PASS	PASS	0
LD37861582.las	LAS 1.4, PDRF 6	PASS	0	0	PASS	PASS	0 / 69	PASS	PASS	0
LD37861585.las	LAS 1.4, PDRF 6	PASS	0	0	PASS	PASS	0 / 69	PASS	PASS	0
LD37861588.las	LAS 1.4, PDRF 6	PASS	0	0	PASS	PASS	0 / 64	PASS	PASS	0
LD37861591.las	LAS 1.4, PDRF 6	PASS	0	0	PASS	PASS	0 / 6	PASS	PASS	0
LD37861594.las	LAS 1.4, PDRF 6	PASS	0	0	PASS	PASS	0 / 8	PASS	PASS	0
LD37861597.las	LAS 1.4, PDRF 6	PASS	0	0	PASS	PASS	0 / 56	PASS	PASS	0
LD37861600.las	LAS 1.4, PDRF 6	PASS	0	0	PASS	PASS	0 / 69	PASS	PASS	0
LD37861603.las	LAS 1.4, PDRF 6	PASS	0	0	PASS	PASS	0 / 69	PASS	PASS	0
LD37861606.las	LAS 1.4, PDRF 6	PASS	0	0	PASS	PASS	0 / 69	PASS	PASS	0
LD37861609.las	LAS 1.4, PDRF 6	PASS	0	0	PASS	PASS	0 / 69	PASS	PASS	0
LD37861612.las	LAS 1.4, PDRF 6	PASS	0	0	PASS	PASS	0 / 69	PASS	PASS	0
LD37861615.las	LAS 1.4, PDRF 6	PASS	0	0	PASS	PASS	0 / 69	PASS	PASS	0
LD37861618.las	LAS 1.4, PDRF 6	PASS	0	0	PASS	PASS	0 / 69	PASS	PASS	0
LD37891339.las	LAS 1.4, PDRF 6	PASS	0	0	PASS	PASS	0 / 21	PASS	PASS	0
LD37891342.las	LAS 1.4, PDRF 6	PASS	0	0	PASS	PASS	0 / 69	PASS	PASS	0
LD37891345.las	LAS 1.4, PDRF 6	PASS	0	0	PASS	PASS	0 / 69	PASS	PASS	0
LD37891348.las	LAS 1.4, PDRF 6	PASS	0	0	PASS	PASS	0 / 69	PASS	PASS	0
LD37891351.las	LAS 1.4, PDRF 6	PASS	0	0	PASS	PASS	0 / 69	PASS	PASS	0
LD37891354.las	LAS 1.4, PDRF 6	PASS	0	0	PASS	PASS	0 / 69	PASS	PASS	0
LD37891357.las	LAS 1.4, PDRF 6	PASS	0	0	PASS	PASS	0 / 69	PASS	PASS	0
LD37891360.las	LAS 1.4, PDRF 6	PASS	0	0	PASS	PASS	0 / 69	PASS	PASS	0
LD37891363.las	LAS 1.4, PDRF 6	PASS	0	0	PASS	PASS	0 / 69	PASS	PASS	0
LD37891366.las	LAS 1.4, PDRF 6	PASS	0	0	PASS	PASS	0 / 69	PASS	PASS	0
LD37891369.las	LAS 1.4, PDRF 6	PASS	0	0	PASS	PASS	0 / 69	PASS	PASS	0
LD37891372.las	LAS 1.4, PDRF 6	PASS	0	0	PASS	PASS	0 / 69	PASS	PASS	0
LD37891375.las	LAS 1.4, PDRF 6	PASS	0	0	PASS	PASS	0 / 69	PASS	PASS	0
LD37891378.las	LAS 1.4, PDRF 6	PASS	0	0	PASS	PASS	0 / 69	PASS	PASS	0
LD37891381.las	LAS 1.4, PDRF 6	PASS	0	0	PASS	PASS	0 / 69	PASS	PASS	0
LD37891384.las	LAS 1.4, PDRF 6	PASS	0	0	PASS	PASS	0 / 69	PASS	PASS	0
LD37891387.las	LAS 1.4, PDRF 6	PASS	0	0	PASS	PASS	0 / 69	PASS	PASS	0
LD37891390.las	LAS 1.4, PDRF 6	PASS	0	0	PASS	PASS	0 / 69	PASS	PASS	0
LD37891393.las	LAS 1.4, PDRF 6	PASS	0	0	PASS	PASS	0 / 69	PASS	PASS	0
LD37891396.las	LAS 1.4, PDRF 6	PASS	0	0	PASS	PASS	0 / 69	PASS	PASS	0
LD37891399.las	LAS 1.4, PDRF 6	PASS	0	0	PASS	PASS	0 / 69	PASS	PASS	0
LD37891402.las	LAS 1.4, PDRF 6	PASS	0	0	PASS	PASS	0 / 69	PASS	PASS	0
LD37891405.las	LAS 1.4, PDRF 6	PASS	0	0	PASS	PASS	0 / 69	PASS	PASS	0
LD37891408.las	LAS 1.4, PDRF 6	PASS	0	0	PASS	PASS	0 / 69	PASS	PASS	0
LD37891411.las	LAS 1.4, PDRF 6	PASS	0	0	PASS	PASS	0 / 69	PASS	PASS	0
LD37891414.las	LAS 1.4, PDRF 6	PASS	0	0	PASS	PASS	0 / 69	PASS	PASS	0
LD37891417.las	LAS 1.4, PDRF 6	PASS	0	0	PASS	PASS	0 / 69	PASS	PASS	0
LD37891420.las	LAS 1.4, PDRF 6	PASS	0	0	PASS	PASS	0 / 69	PASS	PASS	0
LD37891423.las	LAS 1.4, PDRF 6	PASS	0	0	PASS	PASS	0 / 69	PASS	PASS	0
LD37891426.las	LAS 1.4, PDRF 6	PASS	0	0	PASS	PASS	0 / 69	PASS	PASS	0
LD37891429.las	LAS 1.4, PDRF 6	PASS	0	0	PASS	PASS	0 / 69	PASS	PASS	0
LD37891432.las	LAS 1.4, PDRF 6	PASS	0	0	PASS	PASS	0 / 69	PASS	PASS	0
LD37891435.las	LAS 1.4, PDRF 6	PASS	0	0	PASS	PASS	0 / 69	PASS	PASS	0
LD37891438.las	LAS 1.4, PDRF 6	PASS	0	0	PASS	PASS	0 / 69	PASS	PASS	0
LD37891441.las	LAS 1.4, PDRF 6	PASS	0	0	PASS	PASS	0 / 69	PASS	PASS	0

DPH-1.1 Report on ASPRS LAS File Format (Tiled Data) - Compliance - continued

File	LAS Version/PDRF	System ID	Legacy Point Count	Legacy Return Counts	File Source ID	Global Encoding	VLRs / EVLRs	WKT	Intensity	Point Count with Bad Return Info
LD37891444.las	LAS 1.4, PDRF 6	PASS	0	0	PASS	PASS	0 / 69	PASS	PASS	0
LD37891447.las	LAS 1.4, PDRF 6	PASS	0	0	PASS	PASS	0 / 69	PASS	PASS	0
LD37891450.las	LAS 1.4, PDRF 6	PASS	0	0	PASS	PASS	0 / 69	PASS	PASS	0
LD37891453.las	LAS 1.4, PDRF 6	PASS	0	0	PASS	PASS	0 / 69	PASS	PASS	0
LD37891456.las	LAS 1.4, PDRF 6	PASS	0	0	PASS	PASS	0 / 69	PASS	PASS	0
LD37891459.las	LAS 1.4, PDRF 6	PASS	0	0	PASS	PASS	0 / 69	PASS	PASS	0
LD37891462.las	LAS 1.4, PDRF 6	PASS	0	0	PASS	PASS	0 / 69	PASS	PASS	0
LD37891465.las	LAS 1.4, PDRF 6	PASS	0	0	PASS	PASS	0 / 69	PASS	PASS	0
LD37891468.las	LAS 1.4, PDRF 6	PASS	0	0	PASS	PASS	0 / 69	PASS	PASS	0
LD37891471.las	LAS 1.4, PDRF 6	PASS	0	0	PASS	PASS	0 / 69	PASS	PASS	0
LD37891474.las	LAS 1.4, PDRF 6	PASS	0	0	PASS	PASS	0 / 69	PASS	PASS	0
LD37891477.las	LAS 1.4, PDRF 6	PASS	0	0	PASS	PASS	0 / 69	PASS	PASS	0
LD37891480.las	LAS 1.4, PDRF 6	PASS	0	0	PASS	PASS	0 / 69	PASS	PASS	0
LD37891483.las	LAS 1.4, PDRF 6	PASS	0	0	PASS	PASS	0 / 69	PASS	PASS	0
LD37891486.las	LAS 1.4, PDRF 6	PASS	0	0	PASS	PASS	0 / 69	PASS	PASS	0
LD37891489.las	LAS 1.4, PDRF 6	PASS	0	0	PASS	PASS	0 / 69	PASS	PASS	0
LD37891492.las	LAS 1.4, PDRF 6	PASS	0	0	PASS	PASS	0 / 69	PASS	PASS	0
LD37891495.las	LAS 1.4, PDRF 6	PASS	0	0	PASS	PASS	0 / 69	PASS	PASS	0
LD37891498.las	LAS 1.4, PDRF 6	PASS	0	0	PASS	PASS	0 / 69	PASS	PASS	0
LD37891501.las	LAS 1.4, PDRF 6	PASS	0	0	PASS	PASS	0 / 69	PASS	PASS	0
LD37891504.las	LAS 1.4, PDRF 6	PASS	0	0	PASS	PASS	0 / 69	PASS	PASS	0
LD37891507.las	LAS 1.4, PDRF 6	PASS	0	0	PASS	PASS	0 / 69	PASS	PASS	0
LD37891510.las	LAS 1.4, PDRF 6	PASS	0	0	PASS	PASS	0 / 69	PASS	PASS	0
LD37891513.las	LAS 1.4, PDRF 6	PASS	0	0	PASS	PASS	0 / 69	PASS	PASS	0
LD37891516.las	LAS 1.4, PDRF 6	PASS	0	0	PASS	PASS	0 / 69	PASS	PASS	0
LD37891519.las	LAS 1.4, PDRF 6	PASS	0	0	PASS	PASS	0 / 69	PASS	PASS	0
LD37891522.las	LAS 1.4, PDRF 6	PASS	0	0	PASS	PASS	0 / 69	PASS	PASS	0
LD37891525.las	LAS 1.4, PDRF 6	PASS	0	0	PASS	PASS	0 / 69	PASS	PASS	0
LD37891528.las	LAS 1.4, PDRF 6	PASS	0	0	PASS	PASS	0 / 69	PASS	PASS	0
LD37891531.las	LAS 1.4, PDRF 6	PASS	0	0	PASS	PASS	0 / 69	PASS	PASS	0
LD37891534.las	LAS 1.4, PDRF 6	PASS	0	0	PASS	PASS	0 / 69	PASS	PASS	0
LD37891537.las	LAS 1.4, PDRF 6	PASS	0	0	PASS	PASS	0 / 69	PASS	PASS	0
LD37891540.las	LAS 1.4, PDRF 6	PASS	0	0	PASS	PASS	0 / 69	PASS	PASS	0
LD37891543.las	LAS 1.4, PDRF 6	PASS	0	0	PASS	PASS	0 / 69	PASS	PASS	0
LD37891546.las	LAS 1.4, PDRF 6	PASS	0	0	PASS	PASS	0 / 69	PASS	PASS	0
LD37891549.las	LAS 1.4, PDRF 6	PASS	0	0	PASS	PASS	0 / 69	PASS	PASS	0
LD37891552.las	LAS 1.4, PDRF 6	PASS	0	0	PASS	PASS	0 / 69	PASS	PASS	0
LD37891555.las	LAS 1.4, PDRF 6	PASS	0	0	PASS	PASS	0 / 69	PASS	PASS	0
LD37891558.las	LAS 1.4, PDRF 6	PASS	0	0	PASS	PASS	0 / 69	PASS	PASS	0
LD37891561.las	LAS 1.4, PDRF 6	PASS	0	0	PASS	PASS	0 / 69	PASS	PASS	0
LD37891564.las	LAS 1.4, PDRF 6	PASS	0	0	PASS	PASS	0 / 69	PASS	PASS	0
LD37891567.las	LAS 1.4, PDRF 6	PASS	0	0	PASS	PASS	0 / 69	PASS	PASS	0
LD37891570.las	LAS 1.4, PDRF 6	PASS	0	0	PASS	PASS	0 / 69	PASS	PASS	0
LD37891573.las	LAS 1.4, PDRF 6	PASS	0	0	PASS	PASS	0 / 69	PASS	PASS	0
LD37891576.las	LAS 1.4, PDRF 6	PASS	0	0	PASS	PASS	0 / 69	PASS	PASS	0
LD37891579.las	LAS 1.4, PDRF 6	PASS	0	0	PASS	PASS	0 / 69	PASS	PASS	0
LD37891582.las	LAS 1.4, PDRF 6	PASS	0	0	PASS	PASS	0 / 69	PASS	PASS	0
LD37891585.las	LAS 1.4, PDRF 6	PASS	0	0	PASS	PASS	0 / 69	PASS	PASS	0
LD37891588.las	LAS 1.4, PDRF 6	PASS	0	0	PASS	PASS	0 / 68	PASS	PASS	0

DPH-1.1 Report on ASPRS LAS File Format (Tiled Data) - Compliance - continued

File	LAS Version/PDRF	System ID	Legacy Point Count	Legacy Return Counts	File Source ID	Global Encoding	VLRs / EVLRs	WKT	Intensity	Point Count with Bad Return Info
LD37891591.las	LAS 1.4, PDRF 6	PASS	0	0	PASS	PASS	0 / 69	PASS	PASS	0
LD37891594.las	LAS 1.4, PDRF 6	PASS	0	0	PASS	PASS	0 / 20	PASS	PASS	0
LD37891597.las	LAS 1.4, PDRF 6	PASS	0	0	PASS	PASS	0 / 62	PASS	PASS	0
LD37891600.las	LAS 1.4, PDRF 6	PASS	0	0	PASS	PASS	0 / 69	PASS	PASS	0
LD37891603.las	LAS 1.4, PDRF 6	PASS	0	0	PASS	PASS	0 / 69	PASS	PASS	0
LD37891606.las	LAS 1.4, PDRF 6	PASS	0	0	PASS	PASS	0 / 69	PASS	PASS	0
LD37891609.las	LAS 1.4, PDRF 6	PASS	0	0	PASS	PASS	0 / 69	PASS	PASS	0
LD37891612.las	LAS 1.4, PDRF 6	PASS	0	0	PASS	PASS	0 / 69	PASS	PASS	0
LD37891615.las	LAS 1.4, PDRF 6	PASS	0	0	PASS	PASS	0 / 69	PASS	PASS	0
LD37891618.las	LAS 1.4, PDRF 6	PASS	0	0	PASS	PASS	0 / 69	PASS	PASS	0
LD37921339.las	LAS 1.4, PDRF 6	PASS	0	0	PASS	PASS	0 / 9	PASS	PASS	0
LD37921342.las	LAS 1.4, PDRF 6	PASS	0	0	PASS	PASS	0 / 69	PASS	PASS	0
LD37921345.las	LAS 1.4, PDRF 6	PASS	0	0	PASS	PASS	0 / 69	PASS	PASS	0
LD37921348.las	LAS 1.4, PDRF 6	PASS	0	0	PASS	PASS	0 / 69	PASS	PASS	0
LD37921351.las	LAS 1.4, PDRF 6	PASS	0	0	PASS	PASS	0 / 69	PASS	PASS	0
LD37921354.las	LAS 1.4, PDRF 6	PASS	0	0	PASS	PASS	0 / 69	PASS	PASS	0
LD37921357.las	LAS 1.4, PDRF 6	PASS	0	0	PASS	PASS	0 / 69	PASS	PASS	0
LD37921360.las	LAS 1.4, PDRF 6	PASS	0	0	PASS	PASS	0 / 69	PASS	PASS	0
LD37921363.las	LAS 1.4, PDRF 6	PASS	0	0	PASS	PASS	0 / 69	PASS	PASS	0
LD37921366.las	LAS 1.4, PDRF 6	PASS	0	0	PASS	PASS	0 / 69	PASS	PASS	0
LD37921369.las	LAS 1.4, PDRF 6	PASS	0	0	PASS	PASS	0 / 69	PASS	PASS	0
LD37921372.las	LAS 1.4, PDRF 6	PASS	0	0	PASS	PASS	0 / 69	PASS	PASS	0
LD37921375.las	LAS 1.4, PDRF 6	PASS	0	0	PASS	PASS	0 / 69	PASS	PASS	0
LD37921378.las	LAS 1.4, PDRF 6	PASS	0	0	PASS	PASS	0 / 69	PASS	PASS	0
LD37921381.las	LAS 1.4, PDRF 6	PASS	0	0	PASS	PASS	0 / 69	PASS	PASS	0
LD37921384.las	LAS 1.4, PDRF 6	PASS	0	0	PASS	PASS	0 / 69	PASS	PASS	0
LD37921387.las	LAS 1.4, PDRF 6	PASS	0	0	PASS	PASS	0 / 69	PASS	PASS	0
LD37921390.las	LAS 1.4, PDRF 6	PASS	0	0	PASS	PASS	0 / 69	PASS	PASS	0
LD37921393.las	LAS 1.4, PDRF 6	PASS	0	0	PASS	PASS	0 / 69	PASS	PASS	0
LD37921396.las	LAS 1.4, PDRF 6	PASS	0	0	PASS	PASS	0 / 69	PASS	PASS	0
LD37921399.las	LAS 1.4, PDRF 6	PASS	0	0	PASS	PASS	0 / 69	PASS	PASS	0
LD37921402.las	LAS 1.4, PDRF 6	PASS	0	0	PASS	PASS	0 / 69	PASS	PASS	0
LD37921405.las	LAS 1.4, PDRF 6	PASS	0	0	PASS	PASS	0 / 69	PASS	PASS	0
LD37921408.las	LAS 1.4, PDRF 6	PASS	0	0	PASS	PASS	0 / 69	PASS	PASS	0
LD37921411.las	LAS 1.4, PDRF 6	PASS	0	0	PASS	PASS	0 / 69	PASS	PASS	0
LD37921414.las	LAS 1.4, PDRF 6	PASS	0	0	PASS	PASS	0 / 69	PASS	PASS	0
LD37921417.las	LAS 1.4, PDRF 6	PASS	0	0	PASS	PASS	0 / 69	PASS	PASS	0
LD37921420.las	LAS 1.4, PDRF 6	PASS	0	0	PASS	PASS	0 / 69	PASS	PASS	0
LD37921423.las	LAS 1.4, PDRF 6	PASS	0	0	PASS	PASS	0 / 69	PASS	PASS	0
LD37921426.las	LAS 1.4, PDRF 6	PASS	0	0	PASS	PASS	0 / 69	PASS	PASS	0
LD37921429.las	LAS 1.4, PDRF 6	PASS	0	0	PASS	PASS	0 / 69	PASS	PASS	0
LD37921432.las	LAS 1.4, PDRF 6	PASS	0	0	PASS	PASS	0 / 69	PASS	PASS	0
LD37921435.las	LAS 1.4, PDRF 6	PASS	0	0	PASS	PASS	0 / 69	PASS	PASS	0
LD37921438.las	LAS 1.4, PDRF 6	PASS	0	0	PASS	PASS	0 / 69	PASS	PASS	0
LD37921441.las	LAS 1.4, PDRF 6	PASS	0	0	PASS	PASS	0 / 279	PASS	PASS	0
LD37921444.las	LAS 1.4, PDRF 6	PASS	0	0	PASS	PASS	0 / 69	PASS	PASS	0
LD37921447.las	LAS 1.4, PDRF 6	PASS	0	0	PASS	PASS	0 / 69	PASS	PASS	0
LD37921450.las	LAS 1.4, PDRF 6	PASS	0	0	PASS	PASS	0 / 69	PASS	PASS	0
LD37921453.las	LAS 1.4, PDRF 6	PASS	0	0	PASS	PASS	0 / 69	PASS	PASS	0

DPH-1.1 Report on ASPRS LAS File Format (Tiled Data) - Compliance - continued

File	LAS Version/PDRF	System ID	Legacy Point Count	Legacy Return Counts	File Source ID	Global Encoding	VLRs / EVLRs	WKT	Intensity	Point Count with Bad Return Info
LD37921456.las	LAS 1.4, PDRF 6	PASS	0	0	PASS	PASS	0 / 69	PASS	PASS	0
LD37921459.las	LAS 1.4, PDRF 6	PASS	0	0	PASS	PASS	0 / 69	PASS	PASS	0
LD37921462.las	LAS 1.4, PDRF 6	PASS	0	0	PASS	PASS	0 / 69	PASS	PASS	0
LD37921465.las	LAS 1.4, PDRF 6	PASS	0	0	PASS	PASS	0 / 69	PASS	PASS	0
LD37921468.las	LAS 1.4, PDRF 6	PASS	0	0	PASS	PASS	0 / 69	PASS	PASS	0
LD37921471.las	LAS 1.4, PDRF 6	PASS	0	0	PASS	PASS	0 / 69	PASS	PASS	0
LD37921474.las	LAS 1.4, PDRF 6	PASS	0	0	PASS	PASS	0 / 69	PASS	PASS	0
LD37921477.las	LAS 1.4, PDRF 6	PASS	0	0	PASS	PASS	0 / 69	PASS	PASS	0
LD37921480.las	LAS 1.4, PDRF 6	PASS	0	0	PASS	PASS	0 / 69	PASS	PASS	0
LD37921483.las	LAS 1.4, PDRF 6	PASS	0	0	PASS	PASS	0 / 69	PASS	PASS	0
LD37921486.las	LAS 1.4, PDRF 6	PASS	0	0	PASS	PASS	0 / 69	PASS	PASS	0
LD37921489.las	LAS 1.4, PDRF 6	PASS	0	0	PASS	PASS	0 / 69	PASS	PASS	0
LD37921492.las	LAS 1.4, PDRF 6	PASS	0	0	PASS	PASS	0 / 69	PASS	PASS	0
LD37921495.las	LAS 1.4, PDRF 6	PASS	0	0	PASS	PASS	0 / 69	PASS	PASS	0
LD37921498.las	LAS 1.4, PDRF 6	PASS	0	0	PASS	PASS	0 / 69	PASS	PASS	0
LD37921501.las	LAS 1.4, PDRF 6	PASS	0	0	PASS	PASS	0 / 69	PASS	PASS	0
LD37921504.las	LAS 1.4, PDRF 6	PASS	0	0	PASS	PASS	0 / 69	PASS	PASS	0
LD37921507.las	LAS 1.4, PDRF 6	PASS	0	0	PASS	PASS	0 / 69	PASS	PASS	0
LD37921510.las	LAS 1.4, PDRF 6	PASS	0	0	PASS	PASS	0 / 69	PASS	PASS	0
LD37921513.las	LAS 1.4, PDRF 6	PASS	0	0	PASS	PASS	0 / 69	PASS	PASS	0
LD37921516.las	LAS 1.4, PDRF 6	PASS	0	0	PASS	PASS	0 / 69	PASS	PASS	0
LD37921519.las	LAS 1.4, PDRF 6	PASS	0	0	PASS	PASS	0 / 69	PASS	PASS	0
LD37921522.las	LAS 1.4, PDRF 6	PASS	0	0	PASS	PASS	0 / 69	PASS	PASS	0
LD37921525.las	LAS 1.4, PDRF 6	PASS	0	0	PASS	PASS	0 / 69	PASS	PASS	0
LD37921528.las	LAS 1.4, PDRF 6	PASS	0	0	PASS	PASS	0 / 69	PASS	PASS	0
LD37921531.las	LAS 1.4, PDRF 6	PASS	0	0	PASS	PASS	0 / 69	PASS	PASS	0
LD37921534.las	LAS 1.4, PDRF 6	PASS	0	0	PASS	PASS	0 / 69	PASS	PASS	0
LD37921537.las	LAS 1.4, PDRF 6	PASS	0	0	PASS	PASS	0 / 69	PASS	PASS	0
LD37921540.las	LAS 1.4, PDRF 6	PASS	0	0	PASS	PASS	0 / 69	PASS	PASS	0
LD37921543.las	LAS 1.4, PDRF 6	PASS	0	0	PASS	PASS	0 / 69	PASS	PASS	0
LD37921546.las	LAS 1.4, PDRF 6	PASS	0	0	PASS	PASS	0 / 69	PASS	PASS	0
LD37921549.las	LAS 1.4, PDRF 6	PASS	0	0	PASS	PASS	0 / 69	PASS	PASS	0
LD37921552.las	LAS 1.4, PDRF 6	PASS	0	0	PASS	PASS	0 / 69	PASS	PASS	0
LD37921555.las	LAS 1.4, PDRF 6	PASS	0	0	PASS	PASS	0 / 69	PASS	PASS	0
LD37921558.las	LAS 1.4, PDRF 6	PASS	0	0	PASS	PASS	0 / 69	PASS	PASS	0
LD37921561.las	LAS 1.4, PDRF 6	PASS	0	0	PASS	PASS	0 / 69	PASS	PASS	0
LD37921564.las	LAS 1.4, PDRF 6	PASS	0	0	PASS	PASS	0 / 69	PASS	PASS	0
LD37921567.las	LAS 1.4, PDRF 6	PASS	0	0	PASS	PASS	0 / 69	PASS	PASS	0
LD37921570.las	LAS 1.4, PDRF 6	PASS	0	0	PASS	PASS	0 / 69	PASS	PASS	0
LD37921573.las	LAS 1.4, PDRF 6	PASS	0	0	PASS	PASS	0 / 69	PASS	PASS	0
LD37921576.las	LAS 1.4, PDRF 6	PASS	0	0	PASS	PASS	0 / 69	PASS	PASS	0
LD37921579.las	LAS 1.4, PDRF 6	PASS	0	0	PASS	PASS	0 / 69	PASS	PASS	0
LD37921582.las	LAS 1.4, PDRF 6	PASS	0	0	PASS	PASS	0 / 69	PASS	PASS	0
LD37921585.las	LAS 1.4, PDRF 6	PASS	0	0	PASS	PASS	0 / 69	PASS	PASS	0
LD37921588.las	LAS 1.4, PDRF 6	PASS	0	0	PASS	PASS	0 / 69	PASS	PASS	0
LD37921591.las	LAS 1.4, PDRF 6	PASS	0	0	PASS	PASS	0 / 69	PASS	PASS	0
LD37921594.las	LAS 1.4, PDRF 6	PASS	0	0	PASS	PASS	0 / 69	PASS	PASS	0
LD37921597.las	LAS 1.4, PDRF 6	PASS	0	0	PASS	PASS	0 / 69	PASS	PASS	0
LD37921600.las	LAS 1.4, PDRF 6	PASS	0	0	PASS	PASS	0 / 69	PASS	PASS	0

DPH-1.1 Report on ASPRS LAS File Format (Tiled Data) - Compliance - continued

File	LAS Version/PDRF	System ID	Legacy Point Count	Legacy Return Counts	File Source ID	Global Encoding	VLRs / EVLRs	WKT	Intensity	Point Count with Bad Return Info
LD37921603.las	LAS 1.4, PDRF 6	PASS	0	0	PASS	PASS	0 / 69	PASS	PASS	0
LD37921606.las	LAS 1.4, PDRF 6	PASS	0	0	PASS	PASS	0 / 69	PASS	PASS	0
LD37921609.las	LAS 1.4, PDRF 6	PASS	0	0	PASS	PASS	0 / 69	PASS	PASS	0
LD37921612.las	LAS 1.4, PDRF 6	PASS	0	0	PASS	PASS	0 / 69	PASS	PASS	0
LD37921615.las	LAS 1.4, PDRF 6	PASS	0	0	PASS	PASS	0 / 69	PASS	PASS	0
LD37921618.las	LAS 1.4, PDRF 6	PASS	0	0	PASS	PASS	0 / 69	PASS	PASS	0
LD37951339.las	LAS 1.4, PDRF 6	PASS	0	0	PASS	PASS	0 / 21	PASS	PASS	0
LD37951342.las	LAS 1.4, PDRF 6	PASS	0	0	PASS	PASS	0 / 69	PASS	PASS	0
LD37951345.las	LAS 1.4, PDRF 6	PASS	0	0	PASS	PASS	0 / 69	PASS	PASS	0
LD37951348.las	LAS 1.4, PDRF 6	PASS	0	0	PASS	PASS	0 / 69	PASS	PASS	0
LD37951351.las	LAS 1.4, PDRF 6	PASS	0	0	PASS	PASS	0 / 69	PASS	PASS	0
LD37951354.las	LAS 1.4, PDRF 6	PASS	0	0	PASS	PASS	0 / 69	PASS	PASS	0
LD37951357.las	LAS 1.4, PDRF 6	PASS	0	0	PASS	PASS	0 / 69	PASS	PASS	0
LD37951360.las	LAS 1.4, PDRF 6	PASS	0	0	PASS	PASS	0 / 69	PASS	PASS	0
LD37951363.las	LAS 1.4, PDRF 6	PASS	0	0	PASS	PASS	0 / 69	PASS	PASS	0
LD37951366.las	LAS 1.4, PDRF 6	PASS	0	0	PASS	PASS	0 / 69	PASS	PASS	0
LD37951369.las	LAS 1.4, PDRF 6	PASS	0	0	PASS	PASS	0 / 69	PASS	PASS	0
LD37951372.las	LAS 1.4, PDRF 6	PASS	0	0	PASS	PASS	0 / 69	PASS	PASS	0
LD37951375.las	LAS 1.4, PDRF 6	PASS	0	0	PASS	PASS	0 / 69	PASS	PASS	0
LD37951378.las	LAS 1.4, PDRF 6	PASS	0	0	PASS	PASS	0 / 69	PASS	PASS	0
LD37951381.las	LAS 1.4, PDRF 6	PASS	0	0	PASS	PASS	0 / 69	PASS	PASS	0
LD37951384.las	LAS 1.4, PDRF 6	PASS	0	0	PASS	PASS	0 / 69	PASS	PASS	0
LD37951387.las	LAS 1.4, PDRF 6	PASS	0	0	PASS	PASS	0 / 69	PASS	PASS	0
LD37951390.las	LAS 1.4, PDRF 6	PASS	0	0	PASS	PASS	0 / 69	PASS	PASS	0
LD37951393.las	LAS 1.4, PDRF 6	PASS	0	0	PASS	PASS	0 / 69	PASS	PASS	0
LD37951396.las	LAS 1.4, PDRF 6	PASS	0	0	PASS	PASS	0 / 69	PASS	PASS	0
LD37951399.las	LAS 1.4, PDRF 6	PASS	0	0	PASS	PASS	0 / 69	PASS	PASS	0
LD37951402.las	LAS 1.4, PDRF 6	PASS	0	0	PASS	PASS	0 / 69	PASS	PASS	0
LD37951405.las	LAS 1.4, PDRF 6	PASS	0	0	PASS	PASS	0 / 69	PASS	PASS	0
LD37951408.las	LAS 1.4, PDRF 6	PASS	0	0	PASS	PASS	0 / 69	PASS	PASS	0
LD37951411.las	LAS 1.4, PDRF 6	PASS	0	0	PASS	PASS	0 / 69	PASS	PASS	0
LD37951414.las	LAS 1.4, PDRF 6	PASS	0	0	PASS	PASS	0 / 69	PASS	PASS	0
LD37951417.las	LAS 1.4, PDRF 6	PASS	0	0	PASS	PASS	0 / 69	PASS	PASS	0
LD37951420.las	LAS 1.4, PDRF 6	PASS	0	0	PASS	PASS	0 / 69	PASS	PASS	0
LD37951423.las	LAS 1.4, PDRF 6	PASS	0	0	PASS	PASS	0 / 69	PASS	PASS	0
LD37951426.las	LAS 1.4, PDRF 6	PASS	0	0	PASS	PASS	0 / 69	PASS	PASS	0
LD37951429.las	LAS 1.4, PDRF 6	PASS	0	0	PASS	PASS	0 / 69	PASS	PASS	0
LD37951432.las	LAS 1.4, PDRF 6	PASS	0	0	PASS	PASS	0 / 69	PASS	PASS	0
LD37951435.las	LAS 1.4, PDRF 6	PASS	0	0	PASS	PASS	0 / 69	PASS	PASS	0
LD37951438.las	LAS 1.4, PDRF 6	PASS	0	0	PASS	PASS	0 / 69	PASS	PASS	0
LD37951441.las	LAS 1.4, PDRF 6	PASS	0	0	PASS	PASS	0 / 69	PASS	PASS	0
LD37951444.las	LAS 1.4, PDRF 6	PASS	0	0	PASS	PASS	0 / 69	PASS	PASS	0
LD37951447.las	LAS 1.4, PDRF 6	PASS	0	0	PASS	PASS	0 / 69	PASS	PASS	0
LD37951450.las	LAS 1.4, PDRF 6	PASS	0	0	PASS	PASS	0 / 69	PASS	PASS	0
LD37951453.las	LAS 1.4, PDRF 6	PASS	0	0	PASS	PASS	0 / 69	PASS	PASS	0
LD37951456.las	LAS 1.4, PDRF 6	PASS	0	0	PASS	PASS	0 / 69	PASS	PASS	0
LD37951459.las	LAS 1.4, PDRF 6	PASS	0	0	PASS	PASS	0 / 69	PASS	PASS	0
LD37951462.las	LAS 1.4, PDRF 6	PASS	0	0	PASS	PASS	0 / 69	PASS	PASS	0
LD37951465.las	LAS 1.4, PDRF 6	PASS	0	0	PASS	PASS	0 / 69	PASS	PASS	0

DPH-1.1 Report on ASPRS LAS File Format (Tiled Data) - Compliance - continued

File	LAS Version/PDRF	System ID	Legacy Point Count	Legacy Return Counts	File Source ID	Global Encoding	VLRs / EVLRs	WKT	Intensity	Point Count with Bad Return Info
LD37951468.las	LAS 1.4, PDRF 6	PASS	0	0	PASS	PASS	0 / 69	PASS	PASS	0
LD37951471.las	LAS 1.4, PDRF 6	PASS	0	0	PASS	PASS	0 / 69	PASS	PASS	0
LD37951474.las	LAS 1.4, PDRF 6	PASS	0	0	PASS	PASS	0 / 69	PASS	PASS	0
LD37951477.las	LAS 1.4, PDRF 6	PASS	0	0	PASS	PASS	0 / 69	PASS	PASS	0
LD37951480.las	LAS 1.4, PDRF 6	PASS	0	0	PASS	PASS	0 / 69	PASS	PASS	0
LD37951483.las	LAS 1.4, PDRF 6	PASS	0	0	PASS	PASS	0 / 69	PASS	PASS	0
LD37951486.las	LAS 1.4, PDRF 6	PASS	0	0	PASS	PASS	0 / 69	PASS	PASS	0
LD37951489.las	LAS 1.4, PDRF 6	PASS	0	0	PASS	PASS	0 / 69	PASS	PASS	0
LD37951492.las	LAS 1.4, PDRF 6	PASS	0	0	PASS	PASS	0 / 69	PASS	PASS	0
LD37951495.las	LAS 1.4, PDRF 6	PASS	0	0	PASS	PASS	0 / 69	PASS	PASS	0
LD37951498.las	LAS 1.4, PDRF 6	PASS	0	0	PASS	PASS	0 / 69	PASS	PASS	0
LD37951501.las	LAS 1.4, PDRF 6	PASS	0	0	PASS	PASS	0 / 69	PASS	PASS	0
LD37951504.las	LAS 1.4, PDRF 6	PASS	0	0	PASS	PASS	0 / 69	PASS	PASS	0
LD37951507.las	LAS 1.4, PDRF 6	PASS	0	0	PASS	PASS	0 / 69	PASS	PASS	0
LD37951510.las	LAS 1.4, PDRF 6	PASS	0	0	PASS	PASS	0 / 69	PASS	PASS	0
LD37951513.las	LAS 1.4, PDRF 6	PASS	0	0	PASS	PASS	0 / 69	PASS	PASS	0
LD37951516.las	LAS 1.4, PDRF 6	PASS	0	0	PASS	PASS	0 / 69	PASS	PASS	0
LD37951519.las	LAS 1.4, PDRF 6	PASS	0	0	PASS	PASS	0 / 69	PASS	PASS	0
LD37951522.las	LAS 1.4, PDRF 6	PASS	0	0	PASS	PASS	0 / 261	PASS	PASS	0
LD37951525.las	LAS 1.4, PDRF 6	PASS	0	0	PASS	PASS	0 / 69	PASS	PASS	0
LD37951528.las	LAS 1.4, PDRF 6	PASS	0	0	PASS	PASS	0 / 261	PASS	PASS	0
LD37951531.las	LAS 1.4, PDRF 6	PASS	0	0	PASS	PASS	0 / 69	PASS	PASS	0
LD37951534.las	LAS 1.4, PDRF 6	PASS	0	0	PASS	PASS	0 / 69	PASS	PASS	0
LD37951537.las	LAS 1.4, PDRF 6	PASS	0	0	PASS	PASS	0 / 261	PASS	PASS	0
LD37951540.las	LAS 1.4, PDRF 6	PASS	0	0	PASS	PASS	0 / 69	PASS	PASS	0
LD37951543.las	LAS 1.4, PDRF 6	PASS	0	0	PASS	PASS	0 / 69	PASS	PASS	0
LD37951546.las	LAS 1.4, PDRF 6	PASS	0	0	PASS	PASS	0 / 69	PASS	PASS	0
LD37951549.las	LAS 1.4, PDRF 6	PASS	0	0	PASS	PASS	0 / 69	PASS	PASS	0
LD37951552.las	LAS 1.4, PDRF 6	PASS	0	0	PASS	PASS	0 / 69	PASS	PASS	0
LD37951555.las	LAS 1.4, PDRF 6	PASS	0	0	PASS	PASS	0 / 69	PASS	PASS	0
LD37951558.las	LAS 1.4, PDRF 6	PASS	0	0	PASS	PASS	0 / 69	PASS	PASS	0
LD37951561.las	LAS 1.4, PDRF 6	PASS	0	0	PASS	PASS	0 / 69	PASS	PASS	0
LD37951564.las	LAS 1.4, PDRF 6	PASS	0	0	PASS	PASS	0 / 69	PASS	PASS	0
LD37951567.las	LAS 1.4, PDRF 6	PASS	0	0	PASS	PASS	0 / 69	PASS	PASS	0
LD37951570.las	LAS 1.4, PDRF 6	PASS	0	0	PASS	PASS	0 / 69	PASS	PASS	0
LD37951573.las	LAS 1.4, PDRF 6	PASS	0	0	PASS	PASS	0 / 69	PASS	PASS	0
LD37951576.las	LAS 1.4, PDRF 6	PASS	0	0	PASS	PASS	0 / 69	PASS	PASS	0
LD37951579.las	LAS 1.4, PDRF 6	PASS	0	0	PASS	PASS	0 / 69	PASS	PASS	0
LD37951582.las	LAS 1.4, PDRF 6	PASS	0	0	PASS	PASS	0 / 69	PASS	PASS	0
LD37951585.las	LAS 1.4, PDRF 6	PASS	0	0	PASS	PASS	0 / 69	PASS	PASS	0
LD37951588.las	LAS 1.4, PDRF 6	PASS	0	0	PASS	PASS	0 / 69	PASS	PASS	0
LD37951591.las	LAS 1.4, PDRF 6	PASS	0	0	PASS	PASS	0 / 69	PASS	PASS	0
LD37951594.las	LAS 1.4, PDRF 6	PASS	0	0	PASS	PASS	0 / 69	PASS	PASS	0
LD37951597.las	LAS 1.4, PDRF 6	PASS	0	0	PASS	PASS	0 / 69	PASS	PASS	0
LD37951600.las	LAS 1.4, PDRF 6	PASS	0	0	PASS	PASS	0 / 69	PASS	PASS	0
LD37951603.las	LAS 1.4, PDRF 6	PASS	0	0	PASS	PASS	0 / 69	PASS	PASS	0
LD37951606.las	LAS 1.4, PDRF 6	PASS	0	0	PASS	PASS	0 / 69	PASS	PASS	0
LD37951609.las	LAS 1.4, PDRF 6	PASS	0	0	PASS	PASS	0 / 69	PASS	PASS	0
LD37951612.las	LAS 1.4, PDRF 6	PASS	0	0	PASS	PASS	0 / 69	PASS	PASS	0

DPH-1.1 Report on ASPRS LAS File Format (Tiled Data) - Compliance - continued

File	LAS Version/PDRF	System ID	Legacy Point Count	Legacy Return Counts	File Source ID	Global Encoding	VLRs / EVLRs	WKT	Intensity	Point Count with Bad Return Info
LD37951615.las	LAS 1.4, PDRF 6	PASS	0	0	PASS	PASS	0 / 69	PASS	PASS	0
LD37951618.las	LAS 1.4, PDRF 6	PASS	0	0	PASS	PASS	0 / 69	PASS	PASS	0
LD37981339.las	LAS 1.4, PDRF 6	PASS	0	0	PASS	PASS	0 / 21	PASS	PASS	0
LD37981342.las	LAS 1.4, PDRF 6	PASS	0	0	PASS	PASS	0 / 69	PASS	PASS	0
LD37981345.las	LAS 1.4, PDRF 6	PASS	0	0	PASS	PASS	0 / 69	PASS	PASS	0
LD37981348.las	LAS 1.4, PDRF 6	PASS	0	0	PASS	PASS	0 / 69	PASS	PASS	0
LD37981351.las	LAS 1.4, PDRF 6	PASS	0	0	PASS	PASS	0 / 69	PASS	PASS	0
LD37981354.las	LAS 1.4, PDRF 6	PASS	0	0	PASS	PASS	0 / 69	PASS	PASS	0
LD37981357.las	LAS 1.4, PDRF 6	PASS	0	0	PASS	PASS	0 / 69	PASS	PASS	0
LD37981360.las	LAS 1.4, PDRF 6	PASS	0	0	PASS	PASS	0 / 69	PASS	PASS	0
LD37981363.las	LAS 1.4, PDRF 6	PASS	0	0	PASS	PASS	0 / 69	PASS	PASS	0
LD37981366.las	LAS 1.4, PDRF 6	PASS	0	0	PASS	PASS	0 / 69	PASS	PASS	0
LD37981369.las	LAS 1.4, PDRF 6	PASS	0	0	PASS	PASS	0 / 69	PASS	PASS	0
LD37981372.las	LAS 1.4, PDRF 6	PASS	0	0	PASS	PASS	0 / 69	PASS	PASS	0
LD37981375.las	LAS 1.4, PDRF 6	PASS	0	0	PASS	PASS	0 / 69	PASS	PASS	0
LD37981378.las	LAS 1.4, PDRF 6	PASS	0	0	PASS	PASS	0 / 69	PASS	PASS	0
LD37981381.las	LAS 1.4, PDRF 6	PASS	0	0	PASS	PASS	0 / 69	PASS	PASS	0
LD37981384.las	LAS 1.4, PDRF 6	PASS	0	0	PASS	PASS	0 / 69	PASS	PASS	0
LD37981387.las	LAS 1.4, PDRF 6	PASS	0	0	PASS	PASS	0 / 69	PASS	PASS	0
LD37981390.las	LAS 1.4, PDRF 6	PASS	0	0	PASS	PASS	0 / 69	PASS	PASS	0
LD37981393.las	LAS 1.4, PDRF 6	PASS	0	0	PASS	PASS	0 / 69	PASS	PASS	0
LD37981396.las	LAS 1.4, PDRF 6	PASS	0	0	PASS	PASS	0 / 69	PASS	PASS	0
LD37981399.las	LAS 1.4, PDRF 6	PASS	0	0	PASS	PASS	0 / 69	PASS	PASS	0
LD37981402.las	LAS 1.4, PDRF 6	PASS	0	0	PASS	PASS	0 / 69	PASS	PASS	0
LD37981405.las	LAS 1.4, PDRF 6	PASS	0	0	PASS	PASS	0 / 69	PASS	PASS	0
LD37981408.las	LAS 1.4, PDRF 6	PASS	0	0	PASS	PASS	0 / 69	PASS	PASS	0
LD37981411.las	LAS 1.4, PDRF 6	PASS	0	0	PASS	PASS	0 / 69	PASS	PASS	0
LD37981414.las	LAS 1.4, PDRF 6	PASS	0	0	PASS	PASS	0 / 69	PASS	PASS	0
LD37981417.las	LAS 1.4, PDRF 6	PASS	0	0	PASS	PASS	0 / 69	PASS	PASS	0
LD37981420.las	LAS 1.4, PDRF 6	PASS	0	0	PASS	PASS	0 / 69	PASS	PASS	0
LD37981423.las	LAS 1.4, PDRF 6	PASS	0	0	PASS	PASS	0 / 69	PASS	PASS	0
LD37981426.las	LAS 1.4, PDRF 6	PASS	0	0	PASS	PASS	0 / 69	PASS	PASS	0
LD37981429.las	LAS 1.4, PDRF 6	PASS	0	0	PASS	PASS	0 / 69	PASS	PASS	0
LD37981432.las	LAS 1.4, PDRF 6	PASS	0	0	PASS	PASS	0 / 69	PASS	PASS	0
LD37981435.las	LAS 1.4, PDRF 6	PASS	0	0	PASS	PASS	0 / 69	PASS	PASS	0
LD37981438.las	LAS 1.4, PDRF 6	PASS	0	0	PASS	PASS	0 / 69	PASS	PASS	0
LD37981441.las	LAS 1.4, PDRF 6	PASS	0	0	PASS	PASS	0 / 261	PASS	PASS	0
LD37981444.las	LAS 1.4, PDRF 6	PASS	0	0	PASS	PASS	0 / 69	PASS	PASS	0
LD37981447.las	LAS 1.4, PDRF 6	PASS	0	0	PASS	PASS	0 / 69	PASS	PASS	0
LD37981450.las	LAS 1.4, PDRF 6	PASS	0	0	PASS	PASS	0 / 69	PASS	PASS	0
LD37981453.las	LAS 1.4, PDRF 6	PASS	0	0	PASS	PASS	0 / 69	PASS	PASS	0
LD37981456.las	LAS 1.4, PDRF 6	PASS	0	0	PASS	PASS	0 / 69	PASS	PASS	0
LD37981459.las	LAS 1.4, PDRF 6	PASS	0	0	PASS	PASS	0 / 69	PASS	PASS	0
LD37981462.las	LAS 1.4, PDRF 6	PASS	0	0	PASS	PASS	0 / 69	PASS	PASS	0
LD37981465.las	LAS 1.4, PDRF 6	PASS	0	0	PASS	PASS	0 / 69	PASS	PASS	0
LD37981468.las	LAS 1.4, PDRF 6	PASS	0	0	PASS	PASS	0 / 69	PASS	PASS	0
LD37981471.las	LAS 1.4, PDRF 6	PASS	0	0	PASS	PASS	0 / 69	PASS	PASS	0
LD37981474.las	LAS 1.4, PDRF 6	PASS	0	0	PASS	PASS	0 / 69	PASS	PASS	0
LD37981477.las	LAS 1.4, PDRF 6	PASS	0	0	PASS	PASS	0 / 69	PASS	PASS	0

DPH-1.1 Report on ASPRS LAS File Format (Tiled Data) - Compliance - continued

File	LAS Version/PDRF	System ID	Legacy Point Count	Legacy Return Counts	File Source ID	Global Encoding	VLRs / EVLRs	WKT	Intensity	Point Count with Bad Return Info
LD37981480.las	LAS 1.4, PDRF 6	PASS	0	0	PASS	PASS	0 / 69	PASS	PASS	0
LD37981483.las	LAS 1.4, PDRF 6	PASS	0	0	PASS	PASS	0 / 261	PASS	PASS	0
LD37981486.las	LAS 1.4, PDRF 6	PASS	0	0	PASS	PASS	0 / 261	PASS	PASS	0
LD37981489.las	LAS 1.4, PDRF 6	PASS	0	0	PASS	PASS	0 / 69	PASS	PASS	0
LD37981492.las	LAS 1.4, PDRF 6	PASS	0	0	PASS	PASS	0 / 69	PASS	PASS	0
LD37981495.las	LAS 1.4, PDRF 6	PASS	0	0	PASS	PASS	0 / 69	PASS	PASS	0
LD37981498.las	LAS 1.4, PDRF 6	PASS	0	0	PASS	PASS	0 / 69	PASS	PASS	0
LD37981501.las	LAS 1.4, PDRF 6	PASS	0	0	PASS	PASS	0 / 69	PASS	PASS	0
LD37981504.las	LAS 1.4, PDRF 6	PASS	0	0	PASS	PASS	0 / 69	PASS	PASS	0
LD37981507.las	LAS 1.4, PDRF 6	PASS	0	0	PASS	PASS	0 / 69	PASS	PASS	0
LD37981510.las	LAS 1.4, PDRF 6	PASS	0	0	PASS	PASS	0 / 69	PASS	PASS	0
LD37981513.las	LAS 1.4, PDRF 6	PASS	0	0	PASS	PASS	0 / 69	PASS	PASS	0
LD37981516.las	LAS 1.4, PDRF 6	PASS	0	0	PASS	PASS	0 / 69	PASS	PASS	0
LD37981519.las	LAS 1.4, PDRF 6	PASS	0	0	PASS	PASS	0 / 69	PASS	PASS	0
LD37981522.las	LAS 1.4, PDRF 6	PASS	0	0	PASS	PASS	0 / 69	PASS	PASS	0
LD37981525.las	LAS 1.4, PDRF 6	PASS	0	0	PASS	PASS	0 / 69	PASS	PASS	0
LD37981528.las	LAS 1.4, PDRF 6	PASS	0	0	PASS	PASS	0 / 69	PASS	PASS	0
LD37981531.las	LAS 1.4, PDRF 6	PASS	0	0	PASS	PASS	0 / 69	PASS	PASS	0
LD37981534.las	LAS 1.4, PDRF 6	PASS	0	0	PASS	PASS	0 / 69	PASS	PASS	0
LD37981537.las	LAS 1.4, PDRF 6	PASS	0	0	PASS	PASS	0 / 69	PASS	PASS	0
LD37981540.las	LAS 1.4, PDRF 6	PASS	0	0	PASS	PASS	0 / 69	PASS	PASS	0
LD37981543.las	LAS 1.4, PDRF 6	PASS	0	0	PASS	PASS	0 / 69	PASS	PASS	0
LD37981546.las	LAS 1.4, PDRF 6	PASS	0	0	PASS	PASS	0 / 69	PASS	PASS	0
LD37981549.las	LAS 1.4, PDRF 6	PASS	0	0	PASS	PASS	0 / 69	PASS	PASS	0
LD37981552.las	LAS 1.4, PDRF 6	PASS	0	0	PASS	PASS	0 / 69	PASS	PASS	0
LD37981555.las	LAS 1.4, PDRF 6	PASS	0	0	PASS	PASS	0 / 69	PASS	PASS	0
LD37981558.las	LAS 1.4, PDRF 6	PASS	0	0	PASS	PASS	0 / 69	PASS	PASS	0
LD37981561.las	LAS 1.4, PDRF 6	PASS	0	0	PASS	PASS	0 / 69	PASS	PASS	0
LD37981564.las	LAS 1.4, PDRF 6	PASS	0	0	PASS	PASS	0 / 69	PASS	PASS	0
LD37981567.las	LAS 1.4, PDRF 6	PASS	0	0	PASS	PASS	0 / 69	PASS	PASS	0
LD37981570.las	LAS 1.4, PDRF 6	PASS	0	0	PASS	PASS	0 / 69	PASS	PASS	0
LD37981573.las	LAS 1.4, PDRF 6	PASS	0	0	PASS	PASS	0 / 69	PASS	PASS	0
LD37981576.las	LAS 1.4, PDRF 6	PASS	0	0	PASS	PASS	0 / 69	PASS	PASS	0
LD37981579.las	LAS 1.4, PDRF 6	PASS	0	0	PASS	PASS	0 / 69	PASS	PASS	0
LD37981582.las	LAS 1.4, PDRF 6	PASS	0	0	PASS	PASS	0 / 69	PASS	PASS	0
LD37981585.las	LAS 1.4, PDRF 6	PASS	0	0	PASS	PASS	0 / 69	PASS	PASS	0
LD37981588.las	LAS 1.4, PDRF 6	PASS	0	0	PASS	PASS	0 / 69	PASS	PASS	0
LD37981591.las	LAS 1.4, PDRF 6	PASS	0	0	PASS	PASS	0 / 69	PASS	PASS	0
LD37981594.las	LAS 1.4, PDRF 6	PASS	0	0	PASS	PASS	0 / 69	PASS	PASS	0
LD37981597.las	LAS 1.4, PDRF 6	PASS	0	0	PASS	PASS	0 / 69	PASS	PASS	0
LD37981600.las	LAS 1.4, PDRF 6	PASS	0	0	PASS	PASS	0 / 69	PASS	PASS	0
LD37981603.las	LAS 1.4, PDRF 6	PASS	0	0	PASS	PASS	0 / 69	PASS	PASS	0
LD37981606.las	LAS 1.4, PDRF 6	PASS	0	0	PASS	PASS	0 / 69	PASS	PASS	0
LD37981609.las	LAS 1.4, PDRF 6	PASS	0	0	PASS	PASS	0 / 69	PASS	PASS	0
LD37981612.las	LAS 1.4, PDRF 6	PASS	0	0	PASS	PASS	0 / 69	PASS	PASS	0
LD37981615.las	LAS 1.4, PDRF 6	PASS	0	0	PASS	PASS	0 / 69	PASS	PASS	0
LD37981618.las	LAS 1.4, PDRF 6	PASS	0	0	PASS	PASS	0 / 69	PASS	PASS	0
LD38011339.las	LAS 1.4, PDRF 6	PASS	0	0	PASS	PASS	0 / 21	PASS	PASS	0
LD38011342.las	LAS 1.4, PDRF 6	PASS	0	0	PASS	PASS	0 / 69	PASS	PASS	0

DPH-1.1 Report on ASPRS LAS File Format (Tiled Data) - Compliance - continued

File	LAS Version/PDRF	System ID	Legacy Point Count	Legacy Return Counts	File Source ID	Global Encoding	VLRs / EVLRs	WKT	Intensity	Point Count with Bad Return Info
LD38011345.las	LAS 1.4, PDRF 6	PASS	0	0	PASS	PASS	0 / 69	PASS	PASS	0
LD38011348.las	LAS 1.4, PDRF 6	PASS	0	0	PASS	PASS	0 / 69	PASS	PASS	0
LD38011351.las	LAS 1.4, PDRF 6	PASS	0	0	PASS	PASS	0 / 69	PASS	PASS	0
LD38011354.las	LAS 1.4, PDRF 6	PASS	0	0	PASS	PASS	0 / 69	PASS	PASS	0
LD38011357.las	LAS 1.4, PDRF 6	PASS	0	0	PASS	PASS	0 / 69	PASS	PASS	0
LD38011360.las	LAS 1.4, PDRF 6	PASS	0	0	PASS	PASS	0 / 69	PASS	PASS	0
LD38011363.las	LAS 1.4, PDRF 6	PASS	0	0	PASS	PASS	0 / 69	PASS	PASS	0
LD38011366.las	LAS 1.4, PDRF 6	PASS	0	0	PASS	PASS	0 / 69	PASS	PASS	0
LD38011369.las	LAS 1.4, PDRF 6	PASS	0	0	PASS	PASS	0 / 261	PASS	PASS	0
LD38011372.las	LAS 1.4, PDRF 6	PASS	0	0	PASS	PASS	0 / 69	PASS	PASS	0
LD38011375.las	LAS 1.4, PDRF 6	PASS	0	0	PASS	PASS	0 / 69	PASS	PASS	0
LD38011378.las	LAS 1.4, PDRF 6	PASS	0	0	PASS	PASS	0 / 69	PASS	PASS	0
LD38011381.las	LAS 1.4, PDRF 6	PASS	0	0	PASS	PASS	0 / 69	PASS	PASS	0
LD38011384.las	LAS 1.4, PDRF 6	PASS	0	0	PASS	PASS	0 / 69	PASS	PASS	0
LD38011387.las	LAS 1.4, PDRF 6	PASS	0	0	PASS	PASS	0 / 69	PASS	PASS	0
LD38011390.las	LAS 1.4, PDRF 6	PASS	0	0	PASS	PASS	0 / 69	PASS	PASS	0
LD38011393.las	LAS 1.4, PDRF 6	PASS	0	0	PASS	PASS	0 / 69	PASS	PASS	0
LD38011396.las	LAS 1.4, PDRF 6	PASS	0	0	PASS	PASS	0 / 69	PASS	PASS	0
LD38011399.las	LAS 1.4, PDRF 6	PASS	0	0	PASS	PASS	0 / 69	PASS	PASS	0
LD38011402.las	LAS 1.4, PDRF 6	PASS	0	0	PASS	PASS	0 / 69	PASS	PASS	0
LD38011405.las	LAS 1.4, PDRF 6	PASS	0	0	PASS	PASS	0 / 69	PASS	PASS	0
LD38011408.las	LAS 1.4, PDRF 6	PASS	0	0	PASS	PASS	0 / 69	PASS	PASS	0
LD38011411.las	LAS 1.4, PDRF 6	PASS	0	0	PASS	PASS	0 / 69	PASS	PASS	0
LD38011414.las	LAS 1.4, PDRF 6	PASS	0	0	PASS	PASS	0 / 69	PASS	PASS	0
LD38011417.las	LAS 1.4, PDRF 6	PASS	0	0	PASS	PASS	0 / 69	PASS	PASS	0
LD38011420.las	LAS 1.4, PDRF 6	PASS	0	0	PASS	PASS	0 / 69	PASS	PASS	0
LD38011423.las	LAS 1.4, PDRF 6	PASS	0	0	PASS	PASS	0 / 69	PASS	PASS	0
LD38011426.las	LAS 1.4, PDRF 6	PASS	0	0	PASS	PASS	0 / 69	PASS	PASS	0
LD38011429.las	LAS 1.4, PDRF 6	PASS	0	0	PASS	PASS	0 / 69	PASS	PASS	0
LD38011432.las	LAS 1.4, PDRF 6	PASS	0	0	PASS	PASS	0 / 69	PASS	PASS	0
LD38011435.las	LAS 1.4, PDRF 6	PASS	0	0	PASS	PASS	0 / 69	PASS	PASS	0
LD38011438.las	LAS 1.4, PDRF 6	PASS	0	0	PASS	PASS	0 / 69	PASS	PASS	0
LD38011441.las	LAS 1.4, PDRF 6	PASS	0	0	PASS	PASS	0 / 69	PASS	PASS	0
LD38011444.las	LAS 1.4, PDRF 6	PASS	0	0	PASS	PASS	0 / 69	PASS	PASS	0
LD38011447.las	LAS 1.4, PDRF 6	PASS	0	0	PASS	PASS	0 / 69	PASS	PASS	0
LD38011450.las	LAS 1.4, PDRF 6	PASS	0	0	PASS	PASS	0 / 69	PASS	PASS	0
LD38011453.las	LAS 1.4, PDRF 6	PASS	0	0	PASS	PASS	0 / 69	PASS	PASS	0
LD38011456.las	LAS 1.4, PDRF 6	PASS	0	0	PASS	PASS	0 / 69	PASS	PASS	0
LD38011459.las	LAS 1.4, PDRF 6	PASS	0	0	PASS	PASS	0 / 69	PASS	PASS	0
LD38011462.las	LAS 1.4, PDRF 6	PASS	0	0	PASS	PASS	0 / 69	PASS	PASS	0
LD38011465.las	LAS 1.4, PDRF 6	PASS	0	0	PASS	PASS	0 / 69	PASS	PASS	0
LD38011468.las	LAS 1.4, PDRF 6	PASS	0	0	PASS	PASS	0 / 69	PASS	PASS	0
LD38011471.las	LAS 1.4, PDRF 6	PASS	0	0	PASS	PASS	0 / 69	PASS	PASS	0
LD38011474.las	LAS 1.4, PDRF 6	PASS	0	0	PASS	PASS	0 / 69	PASS	PASS	0
LD38011477.las	LAS 1.4, PDRF 6	PASS	0	0	PASS	PASS	0 / 69	PASS	PASS	0
LD38011480.las	LAS 1.4, PDRF 6	PASS	0	0	PASS	PASS	0 / 69	PASS	PASS	0
LD38011483.las	LAS 1.4, PDRF 6	PASS	0	0	PASS	PASS	0 / 69	PASS	PASS	0
LD38011486.las	LAS 1.4, PDRF 6	PASS	0	0	PASS	PASS	0 / 69	PASS	PASS	0
LD38011489.las	LAS 1.4, PDRF 6	PASS	0	0	PASS	PASS	0 / 69	PASS	PASS	0

DPH-1.1 Report on ASPRS LAS File Format (Tiled Data) - Compliance - continued

File	LAS Version/PDRF	System ID	Legacy Point Count	Legacy Return Counts	File Source ID	Global Encoding	VLRs / EVLRs	WKT	Intensity	Point Count with Bad Return Info
LD38011492.las	LAS 1.4, PDRF 6	PASS	0	0	PASS	PASS	0 / 69	PASS	PASS	0
LD38011495.las	LAS 1.4, PDRF 6	PASS	0	0	PASS	PASS	0 / 69	PASS	PASS	0
LD38011498.las	LAS 1.4, PDRF 6	PASS	0	0	PASS	PASS	0 / 69	PASS	PASS	0
LD38011501.las	LAS 1.4, PDRF 6	PASS	0	0	PASS	PASS	0 / 69	PASS	PASS	0
LD38011504.las	LAS 1.4, PDRF 6	PASS	0	0	PASS	PASS	0 / 69	PASS	PASS	0
LD38011507.las	LAS 1.4, PDRF 6	PASS	0	0	PASS	PASS	0 / 69	PASS	PASS	0
LD38011510.las	LAS 1.4, PDRF 6	PASS	0	0	PASS	PASS	0 / 69	PASS	PASS	0
LD38011513.las	LAS 1.4, PDRF 6	PASS	0	0	PASS	PASS	0 / 69	PASS	PASS	0
LD38011516.las	LAS 1.4, PDRF 6	PASS	0	0	PASS	PASS	0 / 69	PASS	PASS	0
LD38011519.las	LAS 1.4, PDRF 6	PASS	0	0	PASS	PASS	0 / 69	PASS	PASS	0
LD38011522.las	LAS 1.4, PDRF 6	PASS	0	0	PASS	PASS	0 / 69	PASS	PASS	0
LD38011525.las	LAS 1.4, PDRF 6	PASS	0	0	PASS	PASS	0 / 69	PASS	PASS	0
LD38011528.las	LAS 1.4, PDRF 6	PASS	0	0	PASS	PASS	0 / 69	PASS	PASS	0
LD38011531.las	LAS 1.4, PDRF 6	PASS	0	0	PASS	PASS	0 / 69	PASS	PASS	0
LD38011534.las	LAS 1.4, PDRF 6	PASS	0	0	PASS	PASS	0 / 69	PASS	PASS	0
LD38011537.las	LAS 1.4, PDRF 6	PASS	0	0	PASS	PASS	0 / 69	PASS	PASS	0
LD38011540.las	LAS 1.4, PDRF 6	PASS	0	0	PASS	PASS	0 / 69	PASS	PASS	0
LD38011543.las	LAS 1.4, PDRF 6	PASS	0	0	PASS	PASS	0 / 69	PASS	PASS	0
LD38011546.las	LAS 1.4, PDRF 6	PASS	0	0	PASS	PASS	0 / 69	PASS	PASS	0
LD38011549.las	LAS 1.4, PDRF 6	PASS	0	0	PASS	PASS	0 / 69	PASS	PASS	0
LD38011552.las	LAS 1.4, PDRF 6	PASS	0	0	PASS	PASS	0 / 69	PASS	PASS	0
LD38011555.las	LAS 1.4, PDRF 6	PASS	0	0	PASS	PASS	0 / 69	PASS	PASS	0
LD38011558.las	LAS 1.4, PDRF 6	PASS	0	0	PASS	PASS	0 / 69	PASS	PASS	0
LD38011561.las	LAS 1.4, PDRF 6	PASS	0	0	PASS	PASS	0 / 69	PASS	PASS	0
LD38011564.las	LAS 1.4, PDRF 6	PASS	0	0	PASS	PASS	0 / 69	PASS	PASS	0
LD38011567.las	LAS 1.4, PDRF 6	PASS	0	0	PASS	PASS	0 / 69	PASS	PASS	0
LD38011570.las	LAS 1.4, PDRF 6	PASS	0	0	PASS	PASS	0 / 69	PASS	PASS	0
LD38011573.las	LAS 1.4, PDRF 6	PASS	0	0	PASS	PASS	0 / 69	PASS	PASS	0
LD38011576.las	LAS 1.4, PDRF 6	PASS	0	0	PASS	PASS	0 / 69	PASS	PASS	0
LD38011579.las	LAS 1.4, PDRF 6	PASS	0	0	PASS	PASS	0 / 69	PASS	PASS	0
LD38011582.las	LAS 1.4, PDRF 6	PASS	0	0	PASS	PASS	0 / 69	PASS	PASS	0
LD38011585.las	LAS 1.4, PDRF 6	PASS	0	0	PASS	PASS	0 / 69	PASS	PASS	0
LD38011588.las	LAS 1.4, PDRF 6	PASS	0	0	PASS	PASS	0 / 69	PASS	PASS	0
LD38011591.las	LAS 1.4, PDRF 6	PASS	0	0	PASS	PASS	0 / 69	PASS	PASS	0
LD38011594.las	LAS 1.4, PDRF 6	PASS	0	0	PASS	PASS	0 / 69	PASS	PASS	0
LD38011597.las	LAS 1.4, PDRF 6	PASS	0	0	PASS	PASS	0 / 69	PASS	PASS	0
LD38011600.las	LAS 1.4, PDRF 6	PASS	0	0	PASS	PASS	0 / 69	PASS	PASS	0
LD38011603.las	LAS 1.4, PDRF 6	PASS	0	0	PASS	PASS	0 / 69	PASS	PASS	0
LD38011606.las	LAS 1.4, PDRF 6	PASS	0	0	PASS	PASS	0 / 69	PASS	PASS	0
LD38011609.las	LAS 1.4, PDRF 6	PASS	0	0	PASS	PASS	0 / 69	PASS	PASS	0
LD38011612.las	LAS 1.4, PDRF 6	PASS	0	0	PASS	PASS	0 / 69	PASS	PASS	0
LD38011615.las	LAS 1.4, PDRF 6	PASS	0	0	PASS	PASS	0 / 69	PASS	PASS	0
LD38011618.las	LAS 1.4, PDRF 6	PASS	0	0	PASS	PASS	0 / 69	PASS	PASS	0
LD38041339.las	LAS 1.4, PDRF 6	PASS	0	0	PASS	PASS	0 / 9	PASS	PASS	0
LD38041342.las	LAS 1.4, PDRF 6	PASS	0	0	PASS	PASS	0 / 69	PASS	PASS	0
LD38041345.las	LAS 1.4, PDRF 6	PASS	0	0	PASS	PASS	0 / 69	PASS	PASS	0
LD38041348.las	LAS 1.4, PDRF 6	PASS	0	0	PASS	PASS	0 / 69	PASS	PASS	0
LD38041351.las	LAS 1.4, PDRF 6	PASS	0	0	PASS	PASS	0 / 69	PASS	PASS	0
LD38041354.las	LAS 1.4, PDRF 6	PASS	0	0	PASS	PASS	0 / 69	PASS	PASS	0

DPH-1.1 Report on ASPRS LAS File Format (Tiled Data) - Compliance - continued

File	LAS Version/PDRF	System ID	Legacy Point Count	Legacy Return Counts	File Source ID	Global Encoding	VLRs / EVLRs	WKT	Intensity	Point Count with Bad Return Info
LD38041357.las	LAS 1.4, PDRF 6	PASS	0	0	PASS	PASS	0 / 69	PASS	PASS	0
LD38041360.las	LAS 1.4, PDRF 6	PASS	0	0	PASS	PASS	0 / 69	PASS	PASS	0
LD38041363.las	LAS 1.4, PDRF 6	PASS	0	0	PASS	PASS	0 / 69	PASS	PASS	0
LD38041366.las	LAS 1.4, PDRF 6	PASS	0	0	PASS	PASS	0 / 69	PASS	PASS	0
LD38041369.las	LAS 1.4, PDRF 6	PASS	0	0	PASS	PASS	0 / 69	PASS	PASS	0
LD38041372.las	LAS 1.4, PDRF 6	PASS	0	0	PASS	PASS	0 / 69	PASS	PASS	0
LD38041375.las	LAS 1.4, PDRF 6	PASS	0	0	PASS	PASS	0 / 69	PASS	PASS	0
LD38041378.las	LAS 1.4, PDRF 6	PASS	0	0	PASS	PASS	0 / 69	PASS	PASS	0
LD38041381.las	LAS 1.4, PDRF 6	PASS	0	0	PASS	PASS	0 / 69	PASS	PASS	0
LD38041384.las	LAS 1.4, PDRF 6	PASS	0	0	PASS	PASS	0 / 69	PASS	PASS	0
LD38041387.las	LAS 1.4, PDRF 6	PASS	0	0	PASS	PASS	0 / 69	PASS	PASS	0
LD38041390.las	LAS 1.4, PDRF 6	PASS	0	0	PASS	PASS	0 / 69	PASS	PASS	0
LD38041393.las	LAS 1.4, PDRF 6	PASS	0	0	PASS	PASS	0 / 69	PASS	PASS	0
LD38041396.las	LAS 1.4, PDRF 6	PASS	0	0	PASS	PASS	0 / 69	PASS	PASS	0
LD38041399.las	LAS 1.4, PDRF 6	PASS	0	0	PASS	PASS	0 / 69	PASS	PASS	0
LD38041402.las	LAS 1.4, PDRF 6	PASS	0	0	PASS	PASS	0 / 69	PASS	PASS	0
LD38041405.las	LAS 1.4, PDRF 6	PASS	0	0	PASS	PASS	0 / 69	PASS	PASS	0
LD38041408.las	LAS 1.4, PDRF 6	PASS	0	0	PASS	PASS	0 / 69	PASS	PASS	0
LD38041411.las	LAS 1.4, PDRF 6	PASS	0	0	PASS	PASS	0 / 69	PASS	PASS	0
LD38041414.las	LAS 1.4, PDRF 6	PASS	0	0	PASS	PASS	0 / 69	PASS	PASS	0
LD38041417.las	LAS 1.4, PDRF 6	PASS	0	0	PASS	PASS	0 / 69	PASS	PASS	0
LD38041420.las	LAS 1.4, PDRF 6	PASS	0	0	PASS	PASS	0 / 69	PASS	PASS	0
LD38041423.las	LAS 1.4, PDRF 6	PASS	0	0	PASS	PASS	0 / 69	PASS	PASS	0
LD38041426.las	LAS 1.4, PDRF 6	PASS	0	0	PASS	PASS	0 / 69	PASS	PASS	0
LD38041429.las	LAS 1.4, PDRF 6	PASS	0	0	PASS	PASS	0 / 69	PASS	PASS	0
LD38041432.las	LAS 1.4, PDRF 6	PASS	0	0	PASS	PASS	0 / 69	PASS	PASS	0
LD38041435.las	LAS 1.4, PDRF 6	PASS	0	0	PASS	PASS	0 / 69	PASS	PASS	0
LD38041438.las	LAS 1.4, PDRF 6	PASS	0	0	PASS	PASS	0 / 69	PASS	PASS	0
LD38041441.las	LAS 1.4, PDRF 6	PASS	0	0	PASS	PASS	0 / 69	PASS	PASS	0
LD38041444.las	LAS 1.4, PDRF 6	PASS	0	0	PASS	PASS	0 / 69	PASS	PASS	0
LD38041447.las	LAS 1.4, PDRF 6	PASS	0	0	PASS	PASS	0 / 69	PASS	PASS	0
LD38041450.las	LAS 1.4, PDRF 6	PASS	0	0	PASS	PASS	0 / 69	PASS	PASS	0
LD38041453.las	LAS 1.4, PDRF 6	PASS	0	0	PASS	PASS	0 / 69	PASS	PASS	0
LD38041456.las	LAS 1.4, PDRF 6	PASS	0	0	PASS	PASS	0 / 69	PASS	PASS	0
LD38041459.las	LAS 1.4, PDRF 6	PASS	0	0	PASS	PASS	0 / 69	PASS	PASS	0
LD38041462.las	LAS 1.4, PDRF 6	PASS	0	0	PASS	PASS	0 / 69	PASS	PASS	0
LD38041465.las	LAS 1.4, PDRF 6	PASS	0	0	PASS	PASS	0 / 69	PASS	PASS	0
LD38041468.las	LAS 1.4, PDRF 6	PASS	0	0	PASS	PASS	0 / 69	PASS	PASS	0
LD38041471.las	LAS 1.4, PDRF 6	PASS	0	0	PASS	PASS	0 / 69	PASS	PASS	0
LD38041474.las	LAS 1.4, PDRF 6	PASS	0	0	PASS	PASS	0 / 69	PASS	PASS	0
LD38041477.las	LAS 1.4, PDRF 6	PASS	0	0	PASS	PASS	0 / 69	PASS	PASS	0
LD38041480.las	LAS 1.4, PDRF 6	PASS	0	0	PASS	PASS	0 / 69	PASS	PASS	0
LD38041483.las	LAS 1.4, PDRF 6	PASS	0	0	PASS	PASS	0 / 69	PASS	PASS	0
LD38041486.las	LAS 1.4, PDRF 6	PASS	0	0	PASS	PASS	0 / 69	PASS	PASS	0
LD38041489.las	LAS 1.4, PDRF 6	PASS	0	0	PASS	PASS	0 / 261	PASS	PASS	0
LD38041492.las	LAS 1.4, PDRF 6	PASS	0	0	PASS	PASS	0 / 69	PASS	PASS	0
LD38041495.las	LAS 1.4, PDRF 6	PASS	0	0	PASS	PASS	0 / 69	PASS	PASS	0
LD38041498.las	LAS 1.4, PDRF 6	PASS	0	0	PASS	PASS	0 / 69	PASS	PASS	0
LD38041501.las	LAS 1.4, PDRF 6	PASS	0	0	PASS	PASS	0 / 69	PASS	PASS	0

DPH-1.1 Report on ASPRS LAS File Format (Tiled Data) - Compliance - continued

File	LAS Version/PDRF	System ID	Legacy Point Count	Legacy Return Counts	File Source ID	Global Encoding	VLRs / EVLRs	WKT	Intensity	Point Count with Bad Return Info
LD38041504.las	LAS 1.4, PDRF 6	PASS	0	0	PASS	PASS	0 / 69	PASS	PASS	0
LD38041507.las	LAS 1.4, PDRF 6	PASS	0	0	PASS	PASS	0 / 69	PASS	PASS	0
LD38041510.las	LAS 1.4, PDRF 6	PASS	0	0	PASS	PASS	0 / 69	PASS	PASS	0
LD38041513.las	LAS 1.4, PDRF 6	PASS	0	0	PASS	PASS	0 / 69	PASS	PASS	0
LD38041516.las	LAS 1.4, PDRF 6	PASS	0	0	PASS	PASS	0 / 69	PASS	PASS	0
LD38041519.las	LAS 1.4, PDRF 6	PASS	0	0	PASS	PASS	0 / 69	PASS	PASS	0
LD38041522.las	LAS 1.4, PDRF 6	PASS	0	0	PASS	PASS	0 / 69	PASS	PASS	0
LD38041525.las	LAS 1.4, PDRF 6	PASS	0	0	PASS	PASS	0 / 69	PASS	PASS	0
LD38041528.las	LAS 1.4, PDRF 6	PASS	0	0	PASS	PASS	0 / 69	PASS	PASS	0
LD38041531.las	LAS 1.4, PDRF 6	PASS	0	0	PASS	PASS	0 / 69	PASS	PASS	0
LD38041534.las	LAS 1.4, PDRF 6	PASS	0	0	PASS	PASS	0 / 69	PASS	PASS	0
LD38041537.las	LAS 1.4, PDRF 6	PASS	0	0	PASS	PASS	0 / 69	PASS	PASS	0
LD38041540.las	LAS 1.4, PDRF 6	PASS	0	0	PASS	PASS	0 / 69	PASS	PASS	0
LD38041543.las	LAS 1.4, PDRF 6	PASS	0	0	PASS	PASS	0 / 69	PASS	PASS	0
LD38041546.las	LAS 1.4, PDRF 6	PASS	0	0	PASS	PASS	0 / 69	PASS	PASS	0
LD38041549.las	LAS 1.4, PDRF 6	PASS	0	0	PASS	PASS	0 / 69	PASS	PASS	0
LD38041552.las	LAS 1.4, PDRF 6	PASS	0	0	PASS	PASS	0 / 69	PASS	PASS	0
LD38041555.las	LAS 1.4, PDRF 6	PASS	0	0	PASS	PASS	0 / 69	PASS	PASS	0
LD38041558.las	LAS 1.4, PDRF 6	PASS	0	0	PASS	PASS	0 / 69	PASS	PASS	0
LD38041561.las	LAS 1.4, PDRF 6	PASS	0	0	PASS	PASS	0 / 69	PASS	PASS	0
LD38041564.las	LAS 1.4, PDRF 6	PASS	0	0	PASS	PASS	0 / 69	PASS	PASS	0
LD38041567.las	LAS 1.4, PDRF 6	PASS	0	0	PASS	PASS	0 / 69	PASS	PASS	0
LD38041570.las	LAS 1.4, PDRF 6	PASS	0	0	PASS	PASS	0 / 69	PASS	PASS	0
LD38041573.las	LAS 1.4, PDRF 6	PASS	0	0	PASS	PASS	0 / 69	PASS	PASS	0
LD38041576.las	LAS 1.4, PDRF 6	PASS	0	0	PASS	PASS	0 / 69	PASS	PASS	0
LD38041579.las	LAS 1.4, PDRF 6	PASS	0	0	PASS	PASS	0 / 69	PASS	PASS	0
LD38041582.las	LAS 1.4, PDRF 6	PASS	0	0	PASS	PASS	0 / 69	PASS	PASS	0
LD38041585.las	LAS 1.4, PDRF 6	PASS	0	0	PASS	PASS	0 / 69	PASS	PASS	0
LD38041588.las	LAS 1.4, PDRF 6	PASS	0	0	PASS	PASS	0 / 69	PASS	PASS	0
LD38041591.las	LAS 1.4, PDRF 6	PASS	0	0	PASS	PASS	0 / 69	PASS	PASS	0
LD38041594.las	LAS 1.4, PDRF 6	PASS	0	0	PASS	PASS	0 / 69	PASS	PASS	0
LD38041597.las	LAS 1.4, PDRF 6	PASS	0	0	PASS	PASS	0 / 69	PASS	PASS	0
LD38041600.las	LAS 1.4, PDRF 6	PASS	0	0	PASS	PASS	0 / 69	PASS	PASS	0
LD38041603.las	LAS 1.4, PDRF 6	PASS	0	0	PASS	PASS	0 / 69	PASS	PASS	0
LD38041606.las	LAS 1.4, PDRF 6	PASS	0	0	PASS	PASS	0 / 69	PASS	PASS	0
LD38041609.las	LAS 1.4, PDRF 6	PASS	0	0	PASS	PASS	0 / 69	PASS	PASS	0
LD38041612.las	LAS 1.4, PDRF 6	PASS	0	0	PASS	PASS	0 / 69	PASS	PASS	0
LD38041615.las	LAS 1.4, PDRF 6	PASS	0	0	PASS	PASS	0 / 69	PASS	PASS	0
LD38041618.las	LAS 1.4, PDRF 6	PASS	0	0	PASS	PASS	0 / 69	PASS	PASS	0
LD38071339.las	LAS 1.4, PDRF 6	PASS	0	0	PASS	PASS	0 / 21	PASS	PASS	0
LD38071342.las	LAS 1.4, PDRF 6	PASS	0	0	PASS	PASS	0 / 69	PASS	PASS	0
LD38071345.las	LAS 1.4, PDRF 6	PASS	0	0	PASS	PASS	0 / 69	PASS	PASS	0
LD38071348.las	LAS 1.4, PDRF 6	PASS	0	0	PASS	PASS	0 / 69	PASS	PASS	0
LD38071351.las	LAS 1.4, PDRF 6	PASS	0	0	PASS	PASS	0 / 69	PASS	PASS	0
LD38071354.las	LAS 1.4, PDRF 6	PASS	0	0	PASS	PASS	0 / 69	PASS	PASS	0
LD38071357.las	LAS 1.4, PDRF 6	PASS	0	0	PASS	PASS	0 / 69	PASS	PASS	0
LD38071360.las	LAS 1.4, PDRF 6	PASS	0	0	PASS	PASS	0 / 69	PASS	PASS	0
LD38071363.las	LAS 1.4, PDRF 6	PASS	0	0	PASS	PASS	0 / 69	PASS	PASS	0
LD38071366.las	LAS 1.4, PDRF 6	PASS	0	0	PASS	PASS	0 / 69	PASS	PASS	0

DPH-1.1 Report on ASPRS LAS File Format (Tiled Data) - Compliance - continued

File	LAS Version/PDRF	System ID	Legacy Point Count	Legacy Return Counts	File Source ID	Global Encoding	VLRs / EVLRs	WKT	Intensity	Point Count with Bad Return Info
LD38071369.las	LAS 1.4, PDRF 6	PASS	0	0	PASS	PASS	0 / 69	PASS	PASS	0
LD38071372.las	LAS 1.4, PDRF 6	PASS	0	0	PASS	PASS	0 / 69	PASS	PASS	0
LD38071375.las	LAS 1.4, PDRF 6	PASS	0	0	PASS	PASS	0 / 69	PASS	PASS	0
LD38071378.las	LAS 1.4, PDRF 6	PASS	0	0	PASS	PASS	0 / 69	PASS	PASS	0
LD38071381.las	LAS 1.4, PDRF 6	PASS	0	0	PASS	PASS	0 / 69	PASS	PASS	0
LD38071384.las	LAS 1.4, PDRF 6	PASS	0	0	PASS	PASS	0 / 69	PASS	PASS	0
LD38071387.las	LAS 1.4, PDRF 6	PASS	0	0	PASS	PASS	0 / 69	PASS	PASS	0
LD38071390.las	LAS 1.4, PDRF 6	PASS	0	0	PASS	PASS	0 / 69	PASS	PASS	0
LD38071393.las	LAS 1.4, PDRF 6	PASS	0	0	PASS	PASS	0 / 69	PASS	PASS	0
LD38071396.las	LAS 1.4, PDRF 6	PASS	0	0	PASS	PASS	0 / 69	PASS	PASS	0
LD38071399.las	LAS 1.4, PDRF 6	PASS	0	0	PASS	PASS	0 / 69	PASS	PASS	0
LD38071402.las	LAS 1.4, PDRF 6	PASS	0	0	PASS	PASS	0 / 69	PASS	PASS	0
LD38071405.las	LAS 1.4, PDRF 6	PASS	0	0	PASS	PASS	0 / 69	PASS	PASS	0
LD38071408.las	LAS 1.4, PDRF 6	PASS	0	0	PASS	PASS	0 / 69	PASS	PASS	0
LD38071411.las	LAS 1.4, PDRF 6	PASS	0	0	PASS	PASS	0 / 69	PASS	PASS	0
LD38071414.las	LAS 1.4, PDRF 6	PASS	0	0	PASS	PASS	0 / 69	PASS	PASS	0
LD38071417.las	LAS 1.4, PDRF 6	PASS	0	0	PASS	PASS	0 / 69	PASS	PASS	0
LD38071420.las	LAS 1.4, PDRF 6	PASS	0	0	PASS	PASS	0 / 69	PASS	PASS	0
LD38071423.las	LAS 1.4, PDRF 6	PASS	0	0	PASS	PASS	0 / 69	PASS	PASS	0
LD38071426.las	LAS 1.4, PDRF 6	PASS	0	0	PASS	PASS	0 / 69	PASS	PASS	0
LD38071429.las	LAS 1.4, PDRF 6	PASS	0	0	PASS	PASS	0 / 69	PASS	PASS	0
LD38071432.las	LAS 1.4, PDRF 6	PASS	0	0	PASS	PASS	0 / 69	PASS	PASS	0
LD38071435.las	LAS 1.4, PDRF 6	PASS	0	0	PASS	PASS	0 / 69	PASS	PASS	0
LD38071438.las	LAS 1.4, PDRF 6	PASS	0	0	PASS	PASS	0 / 69	PASS	PASS	0
LD38071441.las	LAS 1.4, PDRF 6	PASS	0	0	PASS	PASS	0 / 69	PASS	PASS	0
LD38071444.las	LAS 1.4, PDRF 6	PASS	0	0	PASS	PASS	0 / 69	PASS	PASS	0
LD38071447.las	LAS 1.4, PDRF 6	PASS	0	0	PASS	PASS	0 / 69	PASS	PASS	0
LD38071450.las	LAS 1.4, PDRF 6	PASS	0	0	PASS	PASS	0 / 69	PASS	PASS	0
LD38071453.las	LAS 1.4, PDRF 6	PASS	0	0	PASS	PASS	0 / 69	PASS	PASS	0
LD38071456.las	LAS 1.4, PDRF 6	PASS	0	0	PASS	PASS	0 / 69	PASS	PASS	0
LD38071459.las	LAS 1.4, PDRF 6	PASS	0	0	PASS	PASS	0 / 69	PASS	PASS	0
LD38071462.las	LAS 1.4, PDRF 6	PASS	0	0	PASS	PASS	0 / 69	PASS	PASS	0
LD38071465.las	LAS 1.4, PDRF 6	PASS	0	0	PASS	PASS	0 / 69	PASS	PASS	0
LD38071468.las	LAS 1.4, PDRF 6	PASS	0	0	PASS	PASS	0 / 69	PASS	PASS	0
LD38071471.las	LAS 1.4, PDRF 6	PASS	0	0	PASS	PASS	0 / 69	PASS	PASS	0
LD38071474.las	LAS 1.4, PDRF 6	PASS	0	0	PASS	PASS	0 / 69	PASS	PASS	0
LD38071477.las	LAS 1.4, PDRF 6	PASS	0	0	PASS	PASS	0 / 69	PASS	PASS	0
LD38071480.las	LAS 1.4, PDRF 6	PASS	0	0	PASS	PASS	0 / 69	PASS	PASS	0
LD38071483.las	LAS 1.4, PDRF 6	PASS	0	0	PASS	PASS	0 / 69	PASS	PASS	0
LD38071486.las	LAS 1.4, PDRF 6	PASS	0	0	PASS	PASS	0 / 69	PASS	PASS	0
LD38071489.las	LAS 1.4, PDRF 6	PASS	0	0	PASS	PASS	0 / 69	PASS	PASS	0
LD38071492.las	LAS 1.4, PDRF 6	PASS	0	0	PASS	PASS	0 / 69	PASS	PASS	0
LD38071495.las	LAS 1.4, PDRF 6	PASS	0	0	PASS	PASS	0 / 69	PASS	PASS	0
LD38071498.las	LAS 1.4, PDRF 6	PASS	0	0	PASS	PASS	0 / 69	PASS	PASS	0
LD38071501.las	LAS 1.4, PDRF 6	PASS	0	0	PASS	PASS	0 / 69	PASS	PASS	0
LD38071504.las	LAS 1.4, PDRF 6	PASS	0	0	PASS	PASS	0 / 69	PASS	PASS	0
LD38071507.las	LAS 1.4, PDRF 6	PASS	0	0	PASS	PASS	0 / 69	PASS	PASS	0
LD38071510.las	LAS 1.4, PDRF 6	PASS	0	0	PASS	PASS	0 / 69	PASS	PASS	0
LD38071513.las	LAS 1.4, PDRF 6	PASS	0	0	PASS	PASS	0 / 69	PASS	PASS	0

DPH-1.1 Report on ASPRS LAS File Format (Tiled Data) - Compliance - continued

File	LAS Version/PDRF	System ID	Legacy Point Count	Legacy Return Counts	File Source ID	Global Encoding	VLRs / EVLRs	WKT	Intensity	Point Count with Bad Return Info
LD38071516.las	LAS 1.4, PDRF 6	PASS	0	0	PASS	PASS	0 / 69	PASS	PASS	0
LD38071519.las	LAS 1.4, PDRF 6	PASS	0	0	PASS	PASS	0 / 69	PASS	PASS	0
LD38071522.las	LAS 1.4, PDRF 6	PASS	0	0	PASS	PASS	0 / 69	PASS	PASS	0
LD38071525.las	LAS 1.4, PDRF 6	PASS	0	0	PASS	PASS	0 / 69	PASS	PASS	0
LD38071528.las	LAS 1.4, PDRF 6	PASS	0	0	PASS	PASS	0 / 69	PASS	PASS	0
LD38071531.las	LAS 1.4, PDRF 6	PASS	0	0	PASS	PASS	0 / 69	PASS	PASS	0
LD38071534.las	LAS 1.4, PDRF 6	PASS	0	0	PASS	PASS	0 / 69	PASS	PASS	0
LD38071537.las	LAS 1.4, PDRF 6	PASS	0	0	PASS	PASS	0 / 69	PASS	PASS	0
LD38071540.las	LAS 1.4, PDRF 6	PASS	0	0	PASS	PASS	0 / 69	PASS	PASS	0
LD38071543.las	LAS 1.4, PDRF 6	PASS	0	0	PASS	PASS	0 / 69	PASS	PASS	0
LD38071546.las	LAS 1.4, PDRF 6	PASS	0	0	PASS	PASS	0 / 69	PASS	PASS	0
LD38071549.las	LAS 1.4, PDRF 6	PASS	0	0	PASS	PASS	0 / 69	PASS	PASS	0
LD38071552.las	LAS 1.4, PDRF 6	PASS	0	0	PASS	PASS	0 / 69	PASS	PASS	0
LD38071555.las	LAS 1.4, PDRF 6	PASS	0	0	PASS	PASS	0 / 69	PASS	PASS	0
LD38071558.las	LAS 1.4, PDRF 6	PASS	0	0	PASS	PASS	0 / 69	PASS	PASS	0
LD38071561.las	LAS 1.4, PDRF 6	PASS	0	0	PASS	PASS	0 / 69	PASS	PASS	0
LD38071564.las	LAS 1.4, PDRF 6	PASS	0	0	PASS	PASS	0 / 69	PASS	PASS	0
LD38071567.las	LAS 1.4, PDRF 6	PASS	0	0	PASS	PASS	0 / 69	PASS	PASS	0
LD38071570.las	LAS 1.4, PDRF 6	PASS	0	0	PASS	PASS	0 / 69	PASS	PASS	0
LD38071573.las	LAS 1.4, PDRF 6	PASS	0	0	PASS	PASS	0 / 69	PASS	PASS	0
LD38071576.las	LAS 1.4, PDRF 6	PASS	0	0	PASS	PASS	0 / 69	PASS	PASS	0
LD38071579.las	LAS 1.4, PDRF 6	PASS	0	0	PASS	PASS	0 / 69	PASS	PASS	0
LD38071582.las	LAS 1.4, PDRF 6	PASS	0	0	PASS	PASS	0 / 69	PASS	PASS	0
LD38071585.las	LAS 1.4, PDRF 6	PASS	0	0	PASS	PASS	0 / 69	PASS	PASS	0
LD38071588.las	LAS 1.4, PDRF 6	PASS	0	0	PASS	PASS	0 / 69	PASS	PASS	0
LD38071591.las	LAS 1.4, PDRF 6	PASS	0	0	PASS	PASS	0 / 69	PASS	PASS	0
LD38071594.las	LAS 1.4, PDRF 6	PASS	0	0	PASS	PASS	0 / 69	PASS	PASS	0
LD38071597.las	LAS 1.4, PDRF 6	PASS	0	0	PASS	PASS	0 / 69	PASS	PASS	0
LD38071600.las	LAS 1.4, PDRF 6	PASS	0	0	PASS	PASS	0 / 69	PASS	PASS	0
LD38071603.las	LAS 1.4, PDRF 6	PASS	0	0	PASS	PASS	0 / 261	PASS	PASS	0
LD38071606.las	LAS 1.4, PDRF 6	PASS	0	0	PASS	PASS	0 / 69	PASS	PASS	0
LD38071609.las	LAS 1.4, PDRF 6	PASS	0	0	PASS	PASS	0 / 69	PASS	PASS	0
LD38071612.las	LAS 1.4, PDRF 6	PASS	0	0	PASS	PASS	0 / 69	PASS	PASS	0
LD38071615.las	LAS 1.4, PDRF 6	PASS	0	0	PASS	PASS	0 / 69	PASS	PASS	0
LD38071618.las	LAS 1.4, PDRF 6	PASS	0	0	PASS	PASS	0 / 69	PASS	PASS	0
LD38101339.las	LAS 1.4, PDRF 6	PASS	0	0	PASS	PASS	0 / 21	PASS	PASS	0
LD38101342.las	LAS 1.4, PDRF 6	PASS	0	0	PASS	PASS	0 / 69	PASS	PASS	0
LD38101345.las	LAS 1.4, PDRF 6	PASS	0	0	PASS	PASS	0 / 69	PASS	PASS	0
LD38101348.las	LAS 1.4, PDRF 6	PASS	0	0	PASS	PASS	0 / 69	PASS	PASS	0
LD38101351.las	LAS 1.4, PDRF 6	PASS	0	0	PASS	PASS	0 / 69	PASS	PASS	0
LD38101354.las	LAS 1.4, PDRF 6	PASS	0	0	PASS	PASS	0 / 69	PASS	PASS	0
LD38101357.las	LAS 1.4, PDRF 6	PASS	0	0	PASS	PASS	0 / 69	PASS	PASS	0
LD38101360.las	LAS 1.4, PDRF 6	PASS	0	0	PASS	PASS	0 / 69	PASS	PASS	0
LD38101363.las	LAS 1.4, PDRF 6	PASS	0	0	PASS	PASS	0 / 69	PASS	PASS	0
LD38101366.las	LAS 1.4, PDRF 6	PASS	0	0	PASS	PASS	0 / 69	PASS	PASS	0
LD38101369.las	LAS 1.4, PDRF 6	PASS	0	0	PASS	PASS	0 / 69	PASS	PASS	0
LD38101372.las	LAS 1.4, PDRF 6	PASS	0	0	PASS	PASS	0 / 69	PASS	PASS	0
LD38101375.las	LAS 1.4, PDRF 6	PASS	0	0	PASS	PASS	0 / 69	PASS	PASS	0
LD38101378.las	LAS 1.4, PDRF 6	PASS	0	0	PASS	PASS	0 / 69	PASS	PASS	0

DPH-1.1 Report on ASPRS LAS File Format (Tiled Data) - Compliance - continued

File	LAS Version/PDRF	System ID	Legacy Point Count	Legacy Return Counts	File Source ID	Global Encoding	VLRs / EVLRs	WKT	Intensity	Point Count with Bad Return Info
LD38101381.las	LAS 1.4, PDRF 6	PASS	0	0	PASS	PASS	0 / 69	PASS	PASS	0
LD38101384.las	LAS 1.4, PDRF 6	PASS	0	0	PASS	PASS	0 / 69	PASS	PASS	0
LD38101387.las	LAS 1.4, PDRF 6	PASS	0	0	PASS	PASS	0 / 69	PASS	PASS	0
LD38101390.las	LAS 1.4, PDRF 6	PASS	0	0	PASS	PASS	0 / 69	PASS	PASS	0
LD38101393.las	LAS 1.4, PDRF 6	PASS	0	0	PASS	PASS	0 / 69	PASS	PASS	0
LD38101396.las	LAS 1.4, PDRF 6	PASS	0	0	PASS	PASS	0 / 69	PASS	PASS	0
LD38101399.las	LAS 1.4, PDRF 6	PASS	0	0	PASS	PASS	0 / 69	PASS	PASS	0
LD38101402.las	LAS 1.4, PDRF 6	PASS	0	0	PASS	PASS	0 / 69	PASS	PASS	0
LD38101405.las	LAS 1.4, PDRF 6	PASS	0	0	PASS	PASS	0 / 69	PASS	PASS	0
LD38101408.las	LAS 1.4, PDRF 6	PASS	0	0	PASS	PASS	0 / 69	PASS	PASS	0
LD38101411.las	LAS 1.4, PDRF 6	PASS	0	0	PASS	PASS	0 / 69	PASS	PASS	0
LD38101414.las	LAS 1.4, PDRF 6	PASS	0	0	PASS	PASS	0 / 69	PASS	PASS	0
LD38101417.las	LAS 1.4, PDRF 6	PASS	0	0	PASS	PASS	0 / 69	PASS	PASS	0
LD38101420.las	LAS 1.4, PDRF 6	PASS	0	0	PASS	PASS	0 / 69	PASS	PASS	0
LD38101423.las	LAS 1.4, PDRF 6	PASS	0	0	PASS	PASS	0 / 69	PASS	PASS	0
LD38101426.las	LAS 1.4, PDRF 6	PASS	0	0	PASS	PASS	0 / 69	PASS	PASS	0
LD38101429.las	LAS 1.4, PDRF 6	PASS	0	0	PASS	PASS	0 / 69	PASS	PASS	0
LD38101432.las	LAS 1.4, PDRF 6	PASS	0	0	PASS	PASS	0 / 69	PASS	PASS	0
LD38101435.las	LAS 1.4, PDRF 6	PASS	0	0	PASS	PASS	0 / 69	PASS	PASS	0
LD38101438.las	LAS 1.4, PDRF 6	PASS	0	0	PASS	PASS	0 / 69	PASS	PASS	0
LD38101441.las	LAS 1.4, PDRF 6	PASS	0	0	PASS	PASS	0 / 69	PASS	PASS	0
LD38101444.las	LAS 1.4, PDRF 6	PASS	0	0	PASS	PASS	0 / 69	PASS	PASS	0
LD38101447.las	LAS 1.4, PDRF 6	PASS	0	0	PASS	PASS	0 / 69	PASS	PASS	0
LD38101450.las	LAS 1.4, PDRF 6	PASS	0	0	PASS	PASS	0 / 69	PASS	PASS	0
LD38101453.las	LAS 1.4, PDRF 6	PASS	0	0	PASS	PASS	0 / 69	PASS	PASS	0
LD38101456.las	LAS 1.4, PDRF 6	PASS	0	0	PASS	PASS	0 / 69	PASS	PASS	0
LD38101459.las	LAS 1.4, PDRF 6	PASS	0	0	PASS	PASS	0 / 69	PASS	PASS	0
LD38101462.las	LAS 1.4, PDRF 6	PASS	0	0	PASS	PASS	0 / 69	PASS	PASS	0
LD38101465.las	LAS 1.4, PDRF 6	PASS	0	0	PASS	PASS	0 / 69	PASS	PASS	0
LD38101468.las	LAS 1.4, PDRF 6	PASS	0	0	PASS	PASS	0 / 69	PASS	PASS	0
LD38101471.las	LAS 1.4, PDRF 6	PASS	0	0	PASS	PASS	0 / 69	PASS	PASS	0
LD38101474.las	LAS 1.4, PDRF 6	PASS	0	0	PASS	PASS	0 / 69	PASS	PASS	0
LD38101477.las	LAS 1.4, PDRF 6	PASS	0	0	PASS	PASS	0 / 69	PASS	PASS	0
LD38101480.las	LAS 1.4, PDRF 6	PASS	0	0	PASS	PASS	0 / 69	PASS	PASS	0
LD38101483.las	LAS 1.4, PDRF 6	PASS	0	0	PASS	PASS	0 / 69	PASS	PASS	0
LD38101486.las	LAS 1.4, PDRF 6	PASS	0	0	PASS	PASS	0 / 69	PASS	PASS	0
LD38101489.las	LAS 1.4, PDRF 6	PASS	0	0	PASS	PASS	0 / 69	PASS	PASS	0
LD38101492.las	LAS 1.4, PDRF 6	PASS	0	0	PASS	PASS	0 / 69	PASS	PASS	0
LD38101495.las	LAS 1.4, PDRF 6	PASS	0	0	PASS	PASS	0 / 69	PASS	PASS	0
LD38101498.las	LAS 1.4, PDRF 6	PASS	0	0	PASS	PASS	0 / 278	PASS	PASS	0
LD38101501.las	LAS 1.4, PDRF 6	PASS	0	0	PASS	PASS	0 / 279	PASS	PASS	0
LD38101504.las	LAS 1.4, PDRF 6	PASS	0	0	PASS	PASS	0 / 261	PASS	PASS	0
LD38101507.las	LAS 1.4, PDRF 6	PASS	0	0	PASS	PASS	0 / 69	PASS	PASS	0
LD38101510.las	LAS 1.4, PDRF 6	PASS	0	0	PASS	PASS	0 / 69	PASS	PASS	0
LD38101513.las	LAS 1.4, PDRF 6	PASS	0	0	PASS	PASS	0 / 69	PASS	PASS	0
LD38101516.las	LAS 1.4, PDRF 6	PASS	0	0	PASS	PASS	0 / 69	PASS	PASS	0
LD38101519.las	LAS 1.4, PDRF 6	PASS	0	0	PASS	PASS	0 / 69	PASS	PASS	0
LD38101522.las	LAS 1.4, PDRF 6	PASS	0	0	PASS	PASS	0 / 69	PASS	PASS	0
LD38101525.las	LAS 1.4, PDRF 6	PASS	0	0	PASS	PASS	0 / 69	PASS	PASS	0

DPH-1.1 Report on ASPRS LAS File Format (Tiled Data) - Compliance - continued

File	LAS Version/PDRF	System ID	Legacy Point Count	Legacy Return Counts	File Source ID	Global Encoding	VLRs / EVLRs	WKT	Intensity	Point Count with Bad Return Info
LD38101528.las	LAS 1.4, PDRF 6	PASS	0	0	PASS	PASS	0 / 69	PASS	PASS	0
LD38101531.las	LAS 1.4, PDRF 6	PASS	0	0	PASS	PASS	0 / 261	PASS	PASS	0
LD38101534.las	LAS 1.4, PDRF 6	PASS	0	0	PASS	PASS	0 / 69	PASS	PASS	0
LD38101537.las	LAS 1.4, PDRF 6	PASS	0	0	PASS	PASS	0 / 69	PASS	PASS	0
LD38101540.las	LAS 1.4, PDRF 6	PASS	0	0	PASS	PASS	0 / 69	PASS	PASS	0
LD38101543.las	LAS 1.4, PDRF 6	PASS	0	0	PASS	PASS	0 / 69	PASS	PASS	0
LD38101546.las	LAS 1.4, PDRF 6	PASS	0	0	PASS	PASS	0 / 69	PASS	PASS	0
LD38101549.las	LAS 1.4, PDRF 6	PASS	0	0	PASS	PASS	0 / 69	PASS	PASS	0
LD38101552.las	LAS 1.4, PDRF 6	PASS	0	0	PASS	PASS	0 / 69	PASS	PASS	0
LD38101555.las	LAS 1.4, PDRF 6	PASS	0	0	PASS	PASS	0 / 69	PASS	PASS	0
LD38101558.las	LAS 1.4, PDRF 6	PASS	0	0	PASS	PASS	0 / 69	PASS	PASS	0
LD38101561.las	LAS 1.4, PDRF 6	PASS	0	0	PASS	PASS	0 / 69	PASS	PASS	0
LD38101564.las	LAS 1.4, PDRF 6	PASS	0	0	PASS	PASS	0 / 69	PASS	PASS	0
LD38101567.las	LAS 1.4, PDRF 6	PASS	0	0	PASS	PASS	0 / 69	PASS	PASS	0
LD38101570.las	LAS 1.4, PDRF 6	PASS	0	0	PASS	PASS	0 / 69	PASS	PASS	0
LD38101573.las	LAS 1.4, PDRF 6	PASS	0	0	PASS	PASS	0 / 69	PASS	PASS	0
LD38101576.las	LAS 1.4, PDRF 6	PASS	0	0	PASS	PASS	0 / 69	PASS	PASS	0
LD38101579.las	LAS 1.4, PDRF 6	PASS	0	0	PASS	PASS	0 / 69	PASS	PASS	0
LD38101582.las	LAS 1.4, PDRF 6	PASS	0	0	PASS	PASS	0 / 69	PASS	PASS	0
LD38101585.las	LAS 1.4, PDRF 6	PASS	0	0	PASS	PASS	0 / 69	PASS	PASS	0
LD38101588.las	LAS 1.4, PDRF 6	PASS	0	0	PASS	PASS	0 / 69	PASS	PASS	0
LD38101591.las	LAS 1.4, PDRF 6	PASS	0	0	PASS	PASS	0 / 69	PASS	PASS	0
LD38101594.las	LAS 1.4, PDRF 6	PASS	0	0	PASS	PASS	0 / 69	PASS	PASS	0
LD38101597.las	LAS 1.4, PDRF 6	PASS	0	0	PASS	PASS	0 / 69	PASS	PASS	0
LD38101600.las	LAS 1.4, PDRF 6	PASS	0	0	PASS	PASS	0 / 69	PASS	PASS	0
LD38101603.las	LAS 1.4, PDRF 6	PASS	0	0	PASS	PASS	0 / 69	PASS	PASS	0
LD38101606.las	LAS 1.4, PDRF 6	PASS	0	0	PASS	PASS	0 / 69	PASS	PASS	0
LD38101609.las	LAS 1.4, PDRF 6	PASS	0	0	PASS	PASS	0 / 69	PASS	PASS	0
LD38101612.las	LAS 1.4, PDRF 6	PASS	0	0	PASS	PASS	0 / 69	PASS	PASS	0
LD38101615.las	LAS 1.4, PDRF 6	PASS	0	0	PASS	PASS	0 / 69	PASS	PASS	0
LD38101618.las	LAS 1.4, PDRF 6	PASS	0	0	PASS	PASS	0 / 69	PASS	PASS	0
LD38131339.las	LAS 1.4, PDRF 6	PASS	0	0	PASS	PASS	0 / 9	PASS	PASS	0
LD38131342.las	LAS 1.4, PDRF 6	PASS	0	0	PASS	PASS	0 / 69	PASS	PASS	0
LD38131345.las	LAS 1.4, PDRF 6	PASS	0	0	PASS	PASS	0 / 69	PASS	PASS	0
LD38131348.las	LAS 1.4, PDRF 6	PASS	0	0	PASS	PASS	0 / 69	PASS	PASS	0
LD38131351.las	LAS 1.4, PDRF 6	PASS	0	0	PASS	PASS	0 / 69	PASS	PASS	0
LD38131354.las	LAS 1.4, PDRF 6	PASS	0	0	PASS	PASS	0 / 69	PASS	PASS	0
LD38131357.las	LAS 1.4, PDRF 6	PASS	0	0	PASS	PASS	0 / 69	PASS	PASS	0
LD38131360.las	LAS 1.4, PDRF 6	PASS	0	0	PASS	PASS	0 / 69	PASS	PASS	0
LD38131363.las	LAS 1.4, PDRF 6	PASS	0	0	PASS	PASS	0 / 69	PASS	PASS	0
LD38131366.las	LAS 1.4, PDRF 6	PASS	0	0	PASS	PASS	0 / 69	PASS	PASS	0
LD38131369.las	LAS 1.4, PDRF 6	PASS	0	0	PASS	PASS	0 / 69	PASS	PASS	0
LD38131372.las	LAS 1.4, PDRF 6	PASS	0	0	PASS	PASS	0 / 69	PASS	PASS	0
LD38131375.las	LAS 1.4, PDRF 6	PASS	0	0	PASS	PASS	0 / 69	PASS	PASS	0
LD38131378.las	LAS 1.4, PDRF 6	PASS	0	0	PASS	PASS	0 / 69	PASS	PASS	0
LD38131381.las	LAS 1.4, PDRF 6	PASS	0	0	PASS	PASS	0 / 69	PASS	PASS	0
LD38131384.las	LAS 1.4, PDRF 6	PASS	0	0	PASS	PASS	0 / 69	PASS	PASS	0
LD38131387.las	LAS 1.4, PDRF 6	PASS	0	0	PASS	PASS	0 / 69	PASS	PASS	0
LD38131390.las	LAS 1.4, PDRF 6	PASS	0	0	PASS	PASS	0 / 69	PASS	PASS	0

DPH-1.1 Report on ASPRS LAS File Format (Tiled Data) - Compliance - continued

File	LAS Version/PDRF	System ID	Legacy Point Count	Legacy Return Counts	File Source ID	Global Encoding	VLRs / EVLRs	WKT	Intensity	Point Count with Bad Return Info
LD38131393.las	LAS 1.4, PDRF 6	PASS	0	0	PASS	PASS	0 / 69	PASS	PASS	0
LD38131396.las	LAS 1.4, PDRF 6	PASS	0	0	PASS	PASS	0 / 69	PASS	PASS	0
LD38131399.las	LAS 1.4, PDRF 6	PASS	0	0	PASS	PASS	0 / 69	PASS	PASS	0
LD38131402.las	LAS 1.4, PDRF 6	PASS	0	0	PASS	PASS	0 / 69	PASS	PASS	0
LD38131405.las	LAS 1.4, PDRF 6	PASS	0	0	PASS	PASS	0 / 69	PASS	PASS	0
LD38131408.las	LAS 1.4, PDRF 6	PASS	0	0	PASS	PASS	0 / 69	PASS	PASS	0
LD38131411.las	LAS 1.4, PDRF 6	PASS	0	0	PASS	PASS	0 / 69	PASS	PASS	0
LD38131414.las	LAS 1.4, PDRF 6	PASS	0	0	PASS	PASS	0 / 69	PASS	PASS	0
LD38131417.las	LAS 1.4, PDRF 6	PASS	0	0	PASS	PASS	0 / 69	PASS	PASS	0
LD38131420.las	LAS 1.4, PDRF 6	PASS	0	0	PASS	PASS	0 / 69	PASS	PASS	0
LD38131423.las	LAS 1.4, PDRF 6	PASS	0	0	PASS	PASS	0 / 69	PASS	PASS	0
LD38131426.las	LAS 1.4, PDRF 6	PASS	0	0	PASS	PASS	0 / 69	PASS	PASS	0
LD38131429.las	LAS 1.4, PDRF 6	PASS	0	0	PASS	PASS	0 / 69	PASS	PASS	0
LD38131432.las	LAS 1.4, PDRF 6	PASS	0	0	PASS	PASS	0 / 69	PASS	PASS	0
LD38131435.las	LAS 1.4, PDRF 6	PASS	0	0	PASS	PASS	0 / 69	PASS	PASS	0
LD38131438.las	LAS 1.4, PDRF 6	PASS	0	0	PASS	PASS	0 / 69	PASS	PASS	0
LD38131441.las	LAS 1.4, PDRF 6	PASS	0	0	PASS	PASS	0 / 69	PASS	PASS	0
LD38131444.las	LAS 1.4, PDRF 6	PASS	0	0	PASS	PASS	0 / 69	PASS	PASS	0
LD38131447.las	LAS 1.4, PDRF 6	PASS	0	0	PASS	PASS	0 / 69	PASS	PASS	0
LD38131450.las	LAS 1.4, PDRF 6	PASS	0	0	PASS	PASS	0 / 69	PASS	PASS	0
LD38131453.las	LAS 1.4, PDRF 6	PASS	0	0	PASS	PASS	0 / 69	PASS	PASS	0
LD38131456.las	LAS 1.4, PDRF 6	PASS	0	0	PASS	PASS	0 / 69	PASS	PASS	0
LD38131459.las	LAS 1.4, PDRF 6	PASS	0	0	PASS	PASS	0 / 69	PASS	PASS	0
LD38131462.las	LAS 1.4, PDRF 6	PASS	0	0	PASS	PASS	0 / 69	PASS	PASS	0
LD38131465.las	LAS 1.4, PDRF 6	PASS	0	0	PASS	PASS	0 / 69	PASS	PASS	0
LD38131468.las	LAS 1.4, PDRF 6	PASS	0	0	PASS	PASS	0 / 69	PASS	PASS	0
LD38131471.las	LAS 1.4, PDRF 6	PASS	0	0	PASS	PASS	0 / 69	PASS	PASS	0
LD38131474.las	LAS 1.4, PDRF 6	PASS	0	0	PASS	PASS	0 / 69	PASS	PASS	0
LD38131477.las	LAS 1.4, PDRF 6	PASS	0	0	PASS	PASS	0 / 69	PASS	PASS	0
LD38131480.las	LAS 1.4, PDRF 6	PASS	0	0	PASS	PASS	0 / 69	PASS	PASS	0
LD38131483.las	LAS 1.4, PDRF 6	PASS	0	0	PASS	PASS	0 / 69	PASS	PASS	0
LD38131486.las	LAS 1.4, PDRF 6	PASS	0	0	PASS	PASS	0 / 69	PASS	PASS	0
LD38131489.las	LAS 1.4, PDRF 6	PASS	0	0	PASS	PASS	0 / 69	PASS	PASS	0
LD38131492.las	LAS 1.4, PDRF 6	PASS	0	0	PASS	PASS	0 / 69	PASS	PASS	0
LD38131495.las	LAS 1.4, PDRF 6	PASS	0	0	PASS	PASS	0 / 69	PASS	PASS	0
LD38131498.las	LAS 1.4, PDRF 6	PASS	0	0	PASS	PASS	0 / 69	PASS	PASS	0
LD38131501.las	LAS 1.4, PDRF 6	PASS	0	0	PASS	PASS	0 / 69	PASS	PASS	0
LD38131504.las	LAS 1.4, PDRF 6	PASS	0	0	PASS	PASS	0 / 69	PASS	PASS	0
LD38131507.las	LAS 1.4, PDRF 6	PASS	0	0	PASS	PASS	0 / 69	PASS	PASS	0
LD38131510.las	LAS 1.4, PDRF 6	PASS	0	0	PASS	PASS	0 / 69	PASS	PASS	0
LD38131513.las	LAS 1.4, PDRF 6	PASS	0	0	PASS	PASS	0 / 69	PASS	PASS	0
LD38131516.las	LAS 1.4, PDRF 6	PASS	0	0	PASS	PASS	0 / 69	PASS	PASS	0
LD38131519.las	LAS 1.4, PDRF 6	PASS	0	0	PASS	PASS	0 / 69	PASS	PASS	0
LD38131522.las	LAS 1.4, PDRF 6	PASS	0	0	PASS	PASS	0 / 69	PASS	PASS	0
LD38131525.las	LAS 1.4, PDRF 6	PASS	0	0	PASS	PASS	0 / 69	PASS	PASS	0
LD38131528.las	LAS 1.4, PDRF 6	PASS	0	0	PASS	PASS	0 / 69	PASS	PASS	0
LD38131531.las	LAS 1.4, PDRF 6	PASS	0	0	PASS	PASS	0 / 69	PASS	PASS	0
LD38131534.las	LAS 1.4, PDRF 6	PASS	0	0	PASS	PASS	0 / 69	PASS	PASS	0
LD38131537.las	LAS 1.4, PDRF 6	PASS	0	0	PASS	PASS	0 / 69	PASS	PASS	0

DPH-1.1 Report on ASPRS LAS File Format (Tiled Data) - Compliance - continued

File	LAS Version/PDRF	System ID	Legacy Point Count	Legacy Return Counts	File Source ID	Global Encoding	VLRs / EVLRs	WKT	Intensity	Point Count with Bad Return Info
LD38131540.las	LAS 1.4, PDRF 6	PASS	0	0	PASS	PASS	0 / 69	PASS	PASS	0
LD38131543.las	LAS 1.4, PDRF 6	PASS	0	0	PASS	PASS	0 / 69	PASS	PASS	0
LD38131546.las	LAS 1.4, PDRF 6	PASS	0	0	PASS	PASS	0 / 69	PASS	PASS	0
LD38131549.las	LAS 1.4, PDRF 6	PASS	0	0	PASS	PASS	0 / 69	PASS	PASS	0
LD38131552.las	LAS 1.4, PDRF 6	PASS	0	0	PASS	PASS	0 / 69	PASS	PASS	0
LD38131555.las	LAS 1.4, PDRF 6	PASS	0	0	PASS	PASS	0 / 69	PASS	PASS	0
LD38131558.las	LAS 1.4, PDRF 6	PASS	0	0	PASS	PASS	0 / 69	PASS	PASS	0
LD38131561.las	LAS 1.4, PDRF 6	PASS	0	0	PASS	PASS	0 / 69	PASS	PASS	0
LD38131564.las	LAS 1.4, PDRF 6	PASS	0	0	PASS	PASS	0 / 69	PASS	PASS	0
LD38131567.las	LAS 1.4, PDRF 6	PASS	0	0	PASS	PASS	0 / 69	PASS	PASS	0
LD38131570.las	LAS 1.4, PDRF 6	PASS	0	0	PASS	PASS	0 / 69	PASS	PASS	0
LD38131573.las	LAS 1.4, PDRF 6	PASS	0	0	PASS	PASS	0 / 69	PASS	PASS	0
LD38131576.las	LAS 1.4, PDRF 6	PASS	0	0	PASS	PASS	0 / 69	PASS	PASS	0
LD38131579.las	LAS 1.4, PDRF 6	PASS	0	0	PASS	PASS	0 / 69	PASS	PASS	0
LD38131582.las	LAS 1.4, PDRF 6	PASS	0	0	PASS	PASS	0 / 69	PASS	PASS	0
LD38131585.las	LAS 1.4, PDRF 6	PASS	0	0	PASS	PASS	0 / 69	PASS	PASS	0
LD38131588.las	LAS 1.4, PDRF 6	PASS	0	0	PASS	PASS	0 / 69	PASS	PASS	0
LD38131591.las	LAS 1.4, PDRF 6	PASS	0	0	PASS	PASS	0 / 69	PASS	PASS	0
LD38131594.las	LAS 1.4, PDRF 6	PASS	0	0	PASS	PASS	0 / 69	PASS	PASS	0
LD38131597.las	LAS 1.4, PDRF 6	PASS	0	0	PASS	PASS	0 / 69	PASS	PASS	0
LD38131600.las	LAS 1.4, PDRF 6	PASS	0	0	PASS	PASS	0 / 69	PASS	PASS	0
LD38131603.las	LAS 1.4, PDRF 6	PASS	0	0	PASS	PASS	0 / 69	PASS	PASS	0
LD38131606.las	LAS 1.4, PDRF 6	PASS	0	0	PASS	PASS	0 / 69	PASS	PASS	0
LD38131609.las	LAS 1.4, PDRF 6	PASS	0	0	PASS	PASS	0 / 69	PASS	PASS	0
LD38131612.las	LAS 1.4, PDRF 6	PASS	0	0	PASS	PASS	0 / 69	PASS	PASS	0
LD38131615.las	LAS 1.4, PDRF 6	PASS	0	0	PASS	PASS	0 / 69	PASS	PASS	0
LD38131618.las	LAS 1.4, PDRF 6	PASS	0	0	PASS	PASS	0 / 69	PASS	PASS	0
LD38161339.las	LAS 1.4, PDRF 6	PASS	0	0	PASS	PASS	0 / 21	PASS	PASS	0
LD38161342.las	LAS 1.4, PDRF 6	PASS	0	0	PASS	PASS	0 / 69	PASS	PASS	0
LD38161345.las	LAS 1.4, PDRF 6	PASS	0	0	PASS	PASS	0 / 69	PASS	PASS	0
LD38161348.las	LAS 1.4, PDRF 6	PASS	0	0	PASS	PASS	0 / 69	PASS	PASS	0
LD38161351.las	LAS 1.4, PDRF 6	PASS	0	0	PASS	PASS	0 / 69	PASS	PASS	0
LD38161354.las	LAS 1.4, PDRF 6	PASS	0	0	PASS	PASS	0 / 69	PASS	PASS	0
LD38161357.las	LAS 1.4, PDRF 6	PASS	0	0	PASS	PASS	0 / 69	PASS	PASS	0
LD38161360.las	LAS 1.4, PDRF 6	PASS	0	0	PASS	PASS	0 / 69	PASS	PASS	0
LD38161363.las	LAS 1.4, PDRF 6	PASS	0	0	PASS	PASS	0 / 69	PASS	PASS	0
LD38161366.las	LAS 1.4, PDRF 6	PASS	0	0	PASS	PASS	0 / 69	PASS	PASS	0
LD38161369.las	LAS 1.4, PDRF 6	PASS	0	0	PASS	PASS	0 / 69	PASS	PASS	0
LD38161372.las	LAS 1.4, PDRF 6	PASS	0	0	PASS	PASS	0 / 69	PASS	PASS	0
LD38161375.las	LAS 1.4, PDRF 6	PASS	0	0	PASS	PASS	0 / 69	PASS	PASS	0
LD38161378.las	LAS 1.4, PDRF 6	PASS	0	0	PASS	PASS	0 / 69	PASS	PASS	0
LD38161381.las	LAS 1.4, PDRF 6	PASS	0	0	PASS	PASS	0 / 69	PASS	PASS	0
LD38161384.las	LAS 1.4, PDRF 6	PASS	0	0	PASS	PASS	0 / 69	PASS	PASS	0
LD38161387.las	LAS 1.4, PDRF 6	PASS	0	0	PASS	PASS	0 / 69	PASS	PASS	0
LD38161390.las	LAS 1.4, PDRF 6	PASS	0	0	PASS	PASS	0 / 69	PASS	PASS	0
LD38161393.las	LAS 1.4, PDRF 6	PASS	0	0	PASS	PASS	0 / 69	PASS	PASS	0
LD38161396.las	LAS 1.4, PDRF 6	PASS	0	0	PASS	PASS	0 / 69	PASS	PASS	0
LD38161399.las	LAS 1.4, PDRF 6	PASS	0	0	PASS	PASS	0 / 69	PASS	PASS	0
LD38161402.las	LAS 1.4, PDRF 6	PASS	0	0	PASS	PASS	0 / 69	PASS	PASS	0

DPH-1.1 Report on ASPRS LAS File Format (Tiled Data) - Compliance - continued

File	LAS Version/PDRF	System ID	Legacy Point Count	Legacy Return Counts	File Source ID	Global Encoding	VLRs / EVLRs	WKT	Intensity	Point Count with Bad Return Info
LD38161405.las	LAS 1.4, PDRF 6	PASS	0	0	PASS	PASS	0 / 69	PASS	PASS	0
LD38161408.las	LAS 1.4, PDRF 6	PASS	0	0	PASS	PASS	0 / 69	PASS	PASS	0
LD38161411.las	LAS 1.4, PDRF 6	PASS	0	0	PASS	PASS	0 / 69	PASS	PASS	0
LD38161414.las	LAS 1.4, PDRF 6	PASS	0	0	PASS	PASS	0 / 69	PASS	PASS	0
LD38161417.las	LAS 1.4, PDRF 6	PASS	0	0	PASS	PASS	0 / 69	PASS	PASS	0
LD38161420.las	LAS 1.4, PDRF 6	PASS	0	0	PASS	PASS	0 / 69	PASS	PASS	0
LD38161423.las	LAS 1.4, PDRF 6	PASS	0	0	PASS	PASS	0 / 69	PASS	PASS	0
LD38161426.las	LAS 1.4, PDRF 6	PASS	0	0	PASS	PASS	0 / 69	PASS	PASS	0
LD38161429.las	LAS 1.4, PDRF 6	PASS	0	0	PASS	PASS	0 / 69	PASS	PASS	0
LD38161432.las	LAS 1.4, PDRF 6	PASS	0	0	PASS	PASS	0 / 69	PASS	PASS	0
LD38161435.las	LAS 1.4, PDRF 6	PASS	0	0	PASS	PASS	0 / 69	PASS	PASS	0
LD38161438.las	LAS 1.4, PDRF 6	PASS	0	0	PASS	PASS	0 / 69	PASS	PASS	0
LD38161441.las	LAS 1.4, PDRF 6	PASS	0	0	PASS	PASS	0 / 69	PASS	PASS	0
LD38161444.las	LAS 1.4, PDRF 6	PASS	0	0	PASS	PASS	0 / 69	PASS	PASS	0
LD38161447.las	LAS 1.4, PDRF 6	PASS	0	0	PASS	PASS	0 / 69	PASS	PASS	0
LD38161450.las	LAS 1.4, PDRF 6	PASS	0	0	PASS	PASS	0 / 69	PASS	PASS	0
LD38161453.las	LAS 1.4, PDRF 6	PASS	0	0	PASS	PASS	0 / 69	PASS	PASS	0
LD38161456.las	LAS 1.4, PDRF 6	PASS	0	0	PASS	PASS	0 / 69	PASS	PASS	0
LD38161459.las	LAS 1.4, PDRF 6	PASS	0	0	PASS	PASS	0 / 69	PASS	PASS	0
LD38161462.las	LAS 1.4, PDRF 6	PASS	0	0	PASS	PASS	0 / 69	PASS	PASS	0
LD38161465.las	LAS 1.4, PDRF 6	PASS	0	0	PASS	PASS	0 / 69	PASS	PASS	0
LD38161468.las	LAS 1.4, PDRF 6	PASS	0	0	PASS	PASS	0 / 69	PASS	PASS	0
LD38161471.las	LAS 1.4, PDRF 6	PASS	0	0	PASS	PASS	0 / 69	PASS	PASS	0
LD38161474.las	LAS 1.4, PDRF 6	PASS	0	0	PASS	PASS	0 / 69	PASS	PASS	0
LD38161477.las	LAS 1.4, PDRF 6	PASS	0	0	PASS	PASS	0 / 69	PASS	PASS	0
LD38161480.las	LAS 1.4, PDRF 6	PASS	0	0	PASS	PASS	0 / 69	PASS	PASS	0
LD38161483.las	LAS 1.4, PDRF 6	PASS	0	0	PASS	PASS	0 / 69	PASS	PASS	0
LD38161486.las	LAS 1.4, PDRF 6	PASS	0	0	PASS	PASS	0 / 261	PASS	PASS	0
LD38161489.las	LAS 1.4, PDRF 6	PASS	0	0	PASS	PASS	0 / 69	PASS	PASS	0
LD38161492.las	LAS 1.4, PDRF 6	PASS	0	0	PASS	PASS	0 / 69	PASS	PASS	0
LD38161495.las	LAS 1.4, PDRF 6	PASS	0	0	PASS	PASS	0 / 69	PASS	PASS	0
LD38161498.las	LAS 1.4, PDRF 6	PASS	0	0	PASS	PASS	0 / 69	PASS	PASS	0
LD38161501.las	LAS 1.4, PDRF 6	PASS	0	0	PASS	PASS	0 / 69	PASS	PASS	0
LD38161504.las	LAS 1.4, PDRF 6	PASS	0	0	PASS	PASS	0 / 69	PASS	PASS	0
LD38161507.las	LAS 1.4, PDRF 6	PASS	0	0	PASS	PASS	0 / 69	PASS	PASS	0
LD38161510.las	LAS 1.4, PDRF 6	PASS	0	0	PASS	PASS	0 / 69	PASS	PASS	0
LD38161513.las	LAS 1.4, PDRF 6	PASS	0	0	PASS	PASS	0 / 69	PASS	PASS	0
LD38161516.las	LAS 1.4, PDRF 6	PASS	0	0	PASS	PASS	0 / 69	PASS	PASS	0
LD38161519.las	LAS 1.4, PDRF 6	PASS	0	0	PASS	PASS	0 / 69	PASS	PASS	0
LD38161522.las	LAS 1.4, PDRF 6	PASS	0	0	PASS	PASS	0 / 69	PASS	PASS	0
LD38161525.las	LAS 1.4, PDRF 6	PASS	0	0	PASS	PASS	0 / 69	PASS	PASS	0
LD38161528.las	LAS 1.4, PDRF 6	PASS	0	0	PASS	PASS	0 / 69	PASS	PASS	0
LD38161531.las	LAS 1.4, PDRF 6	PASS	0	0	PASS	PASS	0 / 69	PASS	PASS	0
LD38161534.las	LAS 1.4, PDRF 6	PASS	0	0	PASS	PASS	0 / 69	PASS	PASS	0
LD38161537.las	LAS 1.4, PDRF 6	PASS	0	0	PASS	PASS	0 / 69	PASS	PASS	0
LD38161540.las	LAS 1.4, PDRF 6	PASS	0	0	PASS	PASS	0 / 69	PASS	PASS	0
LD38161543.las	LAS 1.4, PDRF 6	PASS	0	0	PASS	PASS	0 / 69	PASS	PASS	0
LD38161546.las	LAS 1.4, PDRF 6	PASS	0	0	PASS	PASS	0 / 69	PASS	PASS	0
LD38161549.las	LAS 1.4, PDRF 6	PASS	0	0	PASS	PASS	0 / 69	PASS	PASS	0

DPH-1.1 Report on ASPRS LAS File Format (Tiled Data) - Compliance - continued

File	LAS Version/PDRF	System ID	Legacy Point Count	Legacy Return Counts	File Source ID	Global Encoding	VLRs / EVLRs	WKT	Intensity	Point Count with Bad Return Info
LD38161552.las	LAS 1.4, PDRF 6	PASS	0	0	PASS	PASS	0 / 69	PASS	PASS	0
LD38161555.las	LAS 1.4, PDRF 6	PASS	0	0	PASS	PASS	0 / 69	PASS	PASS	0
LD38161558.las	LAS 1.4, PDRF 6	PASS	0	0	PASS	PASS	0 / 69	PASS	PASS	0
LD38161561.las	LAS 1.4, PDRF 6	PASS	0	0	PASS	PASS	0 / 69	PASS	PASS	0
LD38161564.las	LAS 1.4, PDRF 6	PASS	0	0	PASS	PASS	0 / 69	PASS	PASS	0
LD38161567.las	LAS 1.4, PDRF 6	PASS	0	0	PASS	PASS	0 / 69	PASS	PASS	0
LD38161570.las	LAS 1.4, PDRF 6	PASS	0	0	PASS	PASS	0 / 69	PASS	PASS	0
LD38161573.las	LAS 1.4, PDRF 6	PASS	0	0	PASS	PASS	0 / 69	PASS	PASS	0
LD38161576.las	LAS 1.4, PDRF 6	PASS	0	0	PASS	PASS	0 / 69	PASS	PASS	0
LD38161579.las	LAS 1.4, PDRF 6	PASS	0	0	PASS	PASS	0 / 69	PASS	PASS	0
LD38161582.las	LAS 1.4, PDRF 6	PASS	0	0	PASS	PASS	0 / 69	PASS	PASS	0
LD38161585.las	LAS 1.4, PDRF 6	PASS	0	0	PASS	PASS	0 / 69	PASS	PASS	0
LD38161588.las	LAS 1.4, PDRF 6	PASS	0	0	PASS	PASS	0 / 69	PASS	PASS	0
LD38161591.las	LAS 1.4, PDRF 6	PASS	0	0	PASS	PASS	0 / 69	PASS	PASS	0
LD38161594.las	LAS 1.4, PDRF 6	PASS	0	0	PASS	PASS	0 / 69	PASS	PASS	0
LD38161597.las	LAS 1.4, PDRF 6	PASS	0	0	PASS	PASS	0 / 69	PASS	PASS	0
LD38161600.las	LAS 1.4, PDRF 6	PASS	0	0	PASS	PASS	0 / 69	PASS	PASS	0
LD38161603.las	LAS 1.4, PDRF 6	PASS	0	0	PASS	PASS	0 / 69	PASS	PASS	0
LD38161606.las	LAS 1.4, PDRF 6	PASS	0	0	PASS	PASS	0 / 69	PASS	PASS	0
LD38161609.las	LAS 1.4, PDRF 6	PASS	0	0	PASS	PASS	0 / 69	PASS	PASS	0
LD38161612.las	LAS 1.4, PDRF 6	PASS	0	0	PASS	PASS	0 / 69	PASS	PASS	0
LD38161615.las	LAS 1.4, PDRF 6	PASS	0	0	PASS	PASS	0 / 69	PASS	PASS	0
LD38161618.las	LAS 1.4, PDRF 6	PASS	0	0	PASS	PASS	0 / 69	PASS	PASS	0
LD38161621.las	LAS 1.4, PDRF 6	PASS	0	0	PASS	PASS	0 / 6	PASS	PASS	0
LD38191339.las	LAS 1.4, PDRF 6	PASS	0	0	PASS	PASS	0 / 9	PASS	PASS	0
LD38191342.las	LAS 1.4, PDRF 6	PASS	0	0	PASS	PASS	0 / 69	PASS	PASS	0
LD38191345.las	LAS 1.4, PDRF 6	PASS	0	0	PASS	PASS	0 / 69	PASS	PASS	0
LD38191348.las	LAS 1.4, PDRF 6	PASS	0	0	PASS	PASS	0 / 69	PASS	PASS	0
LD38191351.las	LAS 1.4, PDRF 6	PASS	0	0	PASS	PASS	0 / 69	PASS	PASS	0
LD38191354.las	LAS 1.4, PDRF 6	PASS	0	0	PASS	PASS	0 / 69	PASS	PASS	0
LD38191357.las	LAS 1.4, PDRF 6	PASS	0	0	PASS	PASS	0 / 69	PASS	PASS	0
LD38191360.las	LAS 1.4, PDRF 6	PASS	0	0	PASS	PASS	0 / 69	PASS	PASS	0
LD38191363.las	LAS 1.4, PDRF 6	PASS	0	0	PASS	PASS	0 / 69	PASS	PASS	0
LD38191366.las	LAS 1.4, PDRF 6	PASS	0	0	PASS	PASS	0 / 69	PASS	PASS	0
LD38191369.las	LAS 1.4, PDRF 6	PASS	0	0	PASS	PASS	0 / 69	PASS	PASS	0
LD38191372.las	LAS 1.4, PDRF 6	PASS	0	0	PASS	PASS	0 / 69	PASS	PASS	0
LD38191375.las	LAS 1.4, PDRF 6	PASS	0	0	PASS	PASS	0 / 69	PASS	PASS	0
LD38191378.las	LAS 1.4, PDRF 6	PASS	0	0	PASS	PASS	0 / 69	PASS	PASS	0
LD38191381.las	LAS 1.4, PDRF 6	PASS	0	0	PASS	PASS	0 / 69	PASS	PASS	0
LD38191384.las	LAS 1.4, PDRF 6	PASS	0	0	PASS	PASS	0 / 69	PASS	PASS	0
LD38191387.las	LAS 1.4, PDRF 6	PASS	0	0	PASS	PASS	0 / 69	PASS	PASS	0
LD38191390.las	LAS 1.4, PDRF 6	PASS	0	0	PASS	PASS	0 / 69	PASS	PASS	0
LD38191393.las	LAS 1.4, PDRF 6	PASS	0	0	PASS	PASS	0 / 69	PASS	PASS	0
LD38191396.las	LAS 1.4, PDRF 6	PASS	0	0	PASS	PASS	0 / 69	PASS	PASS	0
LD38191399.las	LAS 1.4, PDRF 6	PASS	0	0	PASS	PASS	0 / 69	PASS	PASS	0
LD38191402.las	LAS 1.4, PDRF 6	PASS	0	0	PASS	PASS	0 / 69	PASS	PASS	0
LD38191405.las	LAS 1.4, PDRF 6	PASS	0	0	PASS	PASS	0 / 69	PASS	PASS	0
LD38191408.las	LAS 1.4, PDRF 6	PASS	0	0	PASS	PASS	0 / 69	PASS	PASS	0
LD38191411.las	LAS 1.4, PDRF 6	PASS	0	0	PASS	PASS	0 / 69	PASS	PASS	0

DPH-1.1 Report on ASPRS LAS File Format (Tiled Data) - Compliance - continued

File	LAS Version/PDRF	System ID	Legacy Point Count	Legacy Return Counts	File Source ID	Global Encoding	VLRs / EVLRs	WKT	Intensity	Point Count with Bad Return Info
LD38191414.las	LAS 1.4, PDRF 6	PASS	0	0	PASS	PASS	0 / 69	PASS	PASS	0
LD38191417.las	LAS 1.4, PDRF 6	PASS	0	0	PASS	PASS	0 / 69	PASS	PASS	0
LD38191420.las	LAS 1.4, PDRF 6	PASS	0	0	PASS	PASS	0 / 69	PASS	PASS	0
LD38191423.las	LAS 1.4, PDRF 6	PASS	0	0	PASS	PASS	0 / 69	PASS	PASS	0
LD38191426.las	LAS 1.4, PDRF 6	PASS	0	0	PASS	PASS	0 / 69	PASS	PASS	0
LD38191429.las	LAS 1.4, PDRF 6	PASS	0	0	PASS	PASS	0 / 69	PASS	PASS	0
LD38191432.las	LAS 1.4, PDRF 6	PASS	0	0	PASS	PASS	0 / 69	PASS	PASS	0
LD38191435.las	LAS 1.4, PDRF 6	PASS	0	0	PASS	PASS	0 / 69	PASS	PASS	0
LD38191438.las	LAS 1.4, PDRF 6	PASS	0	0	PASS	PASS	0 / 69	PASS	PASS	0
LD38191441.las	LAS 1.4, PDRF 6	PASS	0	0	PASS	PASS	0 / 69	PASS	PASS	0
LD38191444.las	LAS 1.4, PDRF 6	PASS	0	0	PASS	PASS	0 / 69	PASS	PASS	0
LD38191447.las	LAS 1.4, PDRF 6	PASS	0	0	PASS	PASS	0 / 69	PASS	PASS	0
LD38191450.las	LAS 1.4, PDRF 6	PASS	0	0	PASS	PASS	0 / 69	PASS	PASS	0
LD38191453.las	LAS 1.4, PDRF 6	PASS	0	0	PASS	PASS	0 / 69	PASS	PASS	0
LD38191456.las	LAS 1.4, PDRF 6	PASS	0	0	PASS	PASS	0 / 69	PASS	PASS	0
LD38191459.las	LAS 1.4, PDRF 6	PASS	0	0	PASS	PASS	0 / 69	PASS	PASS	0
LD38191462.las	LAS 1.4, PDRF 6	PASS	0	0	PASS	PASS	0 / 69	PASS	PASS	0
LD38191465.las	LAS 1.4, PDRF 6	PASS	0	0	PASS	PASS	0 / 69	PASS	PASS	0
LD38191468.las	LAS 1.4, PDRF 6	PASS	0	0	PASS	PASS	0 / 69	PASS	PASS	0
LD38191471.las	LAS 1.4, PDRF 6	PASS	0	0	PASS	PASS	0 / 69	PASS	PASS	0
LD38191474.las	LAS 1.4, PDRF 6	PASS	0	0	PASS	PASS	0 / 69	PASS	PASS	0
LD38191477.las	LAS 1.4, PDRF 6	PASS	0	0	PASS	PASS	0 / 69	PASS	PASS	0
LD38191480.las	LAS 1.4, PDRF 6	PASS	0	0	PASS	PASS	0 / 69	PASS	PASS	0
LD38191483.las	LAS 1.4, PDRF 6	PASS	0	0	PASS	PASS	0 / 69	PASS	PASS	0
LD38191486.las	LAS 1.4, PDRF 6	PASS	0	0	PASS	PASS	0 / 69	PASS	PASS	0
LD38191489.las	LAS 1.4, PDRF 6	PASS	0	0	PASS	PASS	0 / 69	PASS	PASS	0
LD38191492.las	LAS 1.4, PDRF 6	PASS	0	0	PASS	PASS	0 / 69	PASS	PASS	0
LD38191495.las	LAS 1.4, PDRF 6	PASS	0	0	PASS	PASS	0 / 69	PASS	PASS	0
LD38191498.las	LAS 1.4, PDRF 6	PASS	0	0	PASS	PASS	0 / 69	PASS	PASS	0
LD38191501.las	LAS 1.4, PDRF 6	PASS	0	0	PASS	PASS	0 / 69	PASS	PASS	0
LD38191504.las	LAS 1.4, PDRF 6	PASS	0	0	PASS	PASS	0 / 69	PASS	PASS	0
LD38191507.las	LAS 1.4, PDRF 6	PASS	0	0	PASS	PASS	0 / 69	PASS	PASS	0
LD38191510.las	LAS 1.4, PDRF 6	PASS	0	0	PASS	PASS	0 / 69	PASS	PASS	0
LD38191513.las	LAS 1.4, PDRF 6	PASS	0	0	PASS	PASS	0 / 69	PASS	PASS	0
LD38191516.las	LAS 1.4, PDRF 6	PASS	0	0	PASS	PASS	0 / 69	PASS	PASS	0
LD38191519.las	LAS 1.4, PDRF 6	PASS	0	0	PASS	PASS	0 / 69	PASS	PASS	0
LD38191522.las	LAS 1.4, PDRF 6	PASS	0	0	PASS	PASS	0 / 69	PASS	PASS	0
LD38191525.las	LAS 1.4, PDRF 6	PASS	0	0	PASS	PASS	0 / 69	PASS	PASS	0
LD38191528.las	LAS 1.4, PDRF 6	PASS	0	0	PASS	PASS	0 / 69	PASS	PASS	0
LD38191531.las	LAS 1.4, PDRF 6	PASS	0	0	PASS	PASS	0 / 69	PASS	PASS	0
LD38191534.las	LAS 1.4, PDRF 6	PASS	0	0	PASS	PASS	0 / 69	PASS	PASS	0
LD38191537.las	LAS 1.4, PDRF 6	PASS	0	0	PASS	PASS	0 / 69	PASS	PASS	0
LD38191540.las	LAS 1.4, PDRF 6	PASS	0	0	PASS	PASS	0 / 69	PASS	PASS	0
LD38191543.las	LAS 1.4, PDRF 6	PASS	0	0	PASS	PASS	0 / 69	PASS	PASS	0
LD38191546.las	LAS 1.4, PDRF 6	PASS	0	0	PASS	PASS	0 / 69	PASS	PASS	0
LD38191549.las	LAS 1.4, PDRF 6	PASS	0	0	PASS	PASS	0 / 69	PASS	PASS	0
LD38191552.las	LAS 1.4, PDRF 6	PASS	0	0	PASS	PASS	0 / 69	PASS	PASS	0
LD38191555.las	LAS 1.4, PDRF 6	PASS	0	0	PASS	PASS	0 / 69	PASS	PASS	0
LD38191558.las	LAS 1.4, PDRF 6	PASS	0	0	PASS	PASS	0 / 69	PASS	PASS	0

DPH-1.1 Report on ASPRS LAS File Format (Tiled Data) - Compliance - continued

File	LAS Version/PDRF	System ID	Legacy Point Count	Legacy Return Counts	File Source ID	Global Encoding	VLRs / EVLRs	WKT	Intensity	Point Count with Bad Return Info
LD38191561.las	LAS 1.4, PDRF 6	PASS	0	0	PASS	PASS	0 / 69	PASS	PASS	0
LD38191564.las	LAS 1.4, PDRF 6	PASS	0	0	PASS	PASS	0 / 69	PASS	PASS	0
LD38191567.las	LAS 1.4, PDRF 6	PASS	0	0	PASS	PASS	0 / 69	PASS	PASS	0
LD38191570.las	LAS 1.4, PDRF 6	PASS	0	0	PASS	PASS	0 / 69	PASS	PASS	0
LD38191573.las	LAS 1.4, PDRF 6	PASS	0	0	PASS	PASS	0 / 69	PASS	PASS	0
LD38191576.las	LAS 1.4, PDRF 6	PASS	0	0	PASS	PASS	0 / 69	PASS	PASS	0
LD38191579.las	LAS 1.4, PDRF 6	PASS	0	0	PASS	PASS	0 / 69	PASS	PASS	0
LD38191582.las	LAS 1.4, PDRF 6	PASS	0	0	PASS	PASS	0 / 69	PASS	PASS	0
LD38191585.las	LAS 1.4, PDRF 6	PASS	0	0	PASS	PASS	0 / 69	PASS	PASS	0
LD38191588.las	LAS 1.4, PDRF 6	PASS	0	0	PASS	PASS	0 / 69	PASS	PASS	0
LD38191591.las	LAS 1.4, PDRF 6	PASS	0	0	PASS	PASS	0 / 69	PASS	PASS	0
LD38191594.las	LAS 1.4, PDRF 6	PASS	0	0	PASS	PASS	0 / 69	PASS	PASS	0
LD38191597.las	LAS 1.4, PDRF 6	PASS	0	0	PASS	PASS	0 / 69	PASS	PASS	0
LD38191600.las	LAS 1.4, PDRF 6	PASS	0	0	PASS	PASS	0 / 69	PASS	PASS	0
LD38191603.las	LAS 1.4, PDRF 6	PASS	0	0	PASS	PASS	0 / 69	PASS	PASS	0
LD38191606.las	LAS 1.4, PDRF 6	PASS	0	0	PASS	PASS	0 / 69	PASS	PASS	0
LD38191609.las	LAS 1.4, PDRF 6	PASS	0	0	PASS	PASS	0 / 69	PASS	PASS	0
LD38191612.las	LAS 1.4, PDRF 6	PASS	0	0	PASS	PASS	0 / 69	PASS	PASS	0
LD38191615.las	LAS 1.4, PDRF 6	PASS	0	0	PASS	PASS	0 / 69	PASS	PASS	0
LD38191618.las	LAS 1.4, PDRF 6	PASS	0	0	PASS	PASS	0 / 69	PASS	PASS	0
LD38191621.las	LAS 1.4, PDRF 6	PASS	0	0	PASS	PASS	0 / 6	PASS	PASS	0
LD38221339.las	LAS 1.4, PDRF 6	PASS	0	0	PASS	PASS	0 / 21	PASS	PASS	0
LD38221342.las	LAS 1.4, PDRF 6	PASS	0	0	PASS	PASS	0 / 69	PASS	PASS	0
LD38221345.las	LAS 1.4, PDRF 6	PASS	0	0	PASS	PASS	0 / 69	PASS	PASS	0
LD38221348.las	LAS 1.4, PDRF 6	PASS	0	0	PASS	PASS	0 / 69	PASS	PASS	0
LD38221351.las	LAS 1.4, PDRF 6	PASS	0	0	PASS	PASS	0 / 69	PASS	PASS	0
LD38221354.las	LAS 1.4, PDRF 6	PASS	0	0	PASS	PASS	0 / 261	PASS	PASS	0
LD38221357.las	LAS 1.4, PDRF 6	PASS	0	0	PASS	PASS	0 / 69	PASS	PASS	0
LD38221360.las	LAS 1.4, PDRF 6	PASS	0	0	PASS	PASS	0 / 69	PASS	PASS	0
LD38221363.las	LAS 1.4, PDRF 6	PASS	0	0	PASS	PASS	0 / 69	PASS	PASS	0
LD38221366.las	LAS 1.4, PDRF 6	PASS	0	0	PASS	PASS	0 / 69	PASS	PASS	0
LD38221369.las	LAS 1.4, PDRF 6	PASS	0	0	PASS	PASS	0 / 69	PASS	PASS	0
LD38221372.las	LAS 1.4, PDRF 6	PASS	0	0	PASS	PASS	0 / 69	PASS	PASS	0
LD38221375.las	LAS 1.4, PDRF 6	PASS	0	0	PASS	PASS	0 / 69	PASS	PASS	0
LD38221378.las	LAS 1.4, PDRF 6	PASS	0	0	PASS	PASS	0 / 69	PASS	PASS	0
LD38221381.las	LAS 1.4, PDRF 6	PASS	0	0	PASS	PASS	0 / 69	PASS	PASS	0
LD38221384.las	LAS 1.4, PDRF 6	PASS	0	0	PASS	PASS	0 / 69	PASS	PASS	0
LD38221387.las	LAS 1.4, PDRF 6	PASS	0	0	PASS	PASS	0 / 69	PASS	PASS	0
LD38221390.las	LAS 1.4, PDRF 6	PASS	0	0	PASS	PASS	0 / 69	PASS	PASS	0
LD38221393.las	LAS 1.4, PDRF 6	PASS	0	0	PASS	PASS	0 / 69	PASS	PASS	0
LD38221396.las	LAS 1.4, PDRF 6	PASS	0	0	PASS	PASS	0 / 69	PASS	PASS	0
LD38221399.las	LAS 1.4, PDRF 6	PASS	0	0	PASS	PASS	0 / 69	PASS	PASS	0
LD38221402.las	LAS 1.4, PDRF 6	PASS	0	0	PASS	PASS	0 / 69	PASS	PASS	0
LD38221405.las	LAS 1.4, PDRF 6	PASS	0	0	PASS	PASS	0 / 69	PASS	PASS	0
LD38221408.las	LAS 1.4, PDRF 6	PASS	0	0	PASS	PASS	0 / 69	PASS	PASS	0
LD38221411.las	LAS 1.4, PDRF 6	PASS	0	0	PASS	PASS	0 / 69	PASS	PASS	0
LD38221414.las	LAS 1.4, PDRF 6	PASS	0	0	PASS	PASS	0 / 69	PASS	PASS	0
LD38221417.las	LAS 1.4, PDRF 6	PASS	0	0	PASS	PASS	0 / 69	PASS	PASS	0
LD38221420.las	LAS 1.4, PDRF 6	PASS	0	0	PASS	PASS	0 / 69	PASS	PASS	0

DPH-1.1 Report on ASPRS LAS File Format (Tiled Data) - Compliance - continued

File	LAS Version/PDRF	System ID	Legacy Point Count	Legacy Return Counts	File Source ID	Global Encoding	VLRs / EVLRs	WKT	Intensity	Point Count with Bad Return Info
LD38221423.las	LAS 1.4, PDRF 6	PASS	0	0	PASS	PASS	0 / 69	PASS	PASS	0
LD38221426.las	LAS 1.4, PDRF 6	PASS	0	0	PASS	PASS	0 / 69	PASS	PASS	0
LD38221429.las	LAS 1.4, PDRF 6	PASS	0	0	PASS	PASS	0 / 69	PASS	PASS	0
LD38221432.las	LAS 1.4, PDRF 6	PASS	0	0	PASS	PASS	0 / 69	PASS	PASS	0
LD38221435.las	LAS 1.4, PDRF 6	PASS	0	0	PASS	PASS	0 / 69	PASS	PASS	0
LD38221438.las	LAS 1.4, PDRF 6	PASS	0	0	PASS	PASS	0 / 69	PASS	PASS	0
LD38221441.las	LAS 1.4, PDRF 6	PASS	0	0	PASS	PASS	0 / 69	PASS	PASS	0
LD38221444.las	LAS 1.4, PDRF 6	PASS	0	0	PASS	PASS	0 / 69	PASS	PASS	0
LD38221447.las	LAS 1.4, PDRF 6	PASS	0	0	PASS	PASS	0 / 69	PASS	PASS	0
LD38221450.las	LAS 1.4, PDRF 6	PASS	0	0	PASS	PASS	0 / 69	PASS	PASS	0
LD38221453.las	LAS 1.4, PDRF 6	PASS	0	0	PASS	PASS	0 / 69	PASS	PASS	0
LD38221456.las	LAS 1.4, PDRF 6	PASS	0	0	PASS	PASS	0 / 69	PASS	PASS	0
LD38221459.las	LAS 1.4, PDRF 6	PASS	0	0	PASS	PASS	0 / 69	PASS	PASS	0
LD38221462.las	LAS 1.4, PDRF 6	PASS	0	0	PASS	PASS	0 / 69	PASS	PASS	0
LD38221465.las	LAS 1.4, PDRF 6	PASS	0	0	PASS	PASS	0 / 69	PASS	PASS	0
LD38221468.las	LAS 1.4, PDRF 6	PASS	0	0	PASS	PASS	0 / 69	PASS	PASS	0
LD38221471.las	LAS 1.4, PDRF 6	PASS	0	0	PASS	PASS	0 / 69	PASS	PASS	0
LD38221474.las	LAS 1.4, PDRF 6	PASS	0	0	PASS	PASS	0 / 69	PASS	PASS	0
LD38221477.las	LAS 1.4, PDRF 6	PASS	0	0	PASS	PASS	0 / 69	PASS	PASS	0
LD38221480.las	LAS 1.4, PDRF 6	PASS	0	0	PASS	PASS	0 / 69	PASS	PASS	0
LD38221483.las	LAS 1.4, PDRF 6	PASS	0	0	PASS	PASS	0 / 69	PASS	PASS	0
LD38221486.las	LAS 1.4, PDRF 6	PASS	0	0	PASS	PASS	0 / 69	PASS	PASS	0
LD38221489.las	LAS 1.4, PDRF 6	PASS	0	0	PASS	PASS	0 / 69	PASS	PASS	0
LD38221492.las	LAS 1.4, PDRF 6	PASS	0	0	PASS	PASS	0 / 69	PASS	PASS	0
LD38221495.las	LAS 1.4, PDRF 6	PASS	0	0	PASS	PASS	0 / 69	PASS	PASS	0
LD38221498.las	LAS 1.4, PDRF 6	PASS	0	0	PASS	PASS	0 / 69	PASS	PASS	0
LD38221501.las	LAS 1.4, PDRF 6	PASS	0	0	PASS	PASS	0 / 69	PASS	PASS	0
LD38221504.las	LAS 1.4, PDRF 6	PASS	0	0	PASS	PASS	0 / 69	PASS	PASS	0
LD38221507.las	LAS 1.4, PDRF 6	PASS	0	0	PASS	PASS	0 / 69	PASS	PASS	0
LD38221510.las	LAS 1.4, PDRF 6	PASS	0	0	PASS	PASS	0 / 69	PASS	PASS	0
LD38221513.las	LAS 1.4, PDRF 6	PASS	0	0	PASS	PASS	0 / 69	PASS	PASS	0
LD38221516.las	LAS 1.4, PDRF 6	PASS	0	0	PASS	PASS	0 / 69	PASS	PASS	0
LD38221519.las	LAS 1.4, PDRF 6	PASS	0	0	PASS	PASS	0 / 69	PASS	PASS	0
LD38221522.las	LAS 1.4, PDRF 6	PASS	0	0	PASS	PASS	0 / 69	PASS	PASS	0
LD38221525.las	LAS 1.4, PDRF 6	PASS	0	0	PASS	PASS	0 / 69	PASS	PASS	0
LD38221528.las	LAS 1.4, PDRF 6	PASS	0	0	PASS	PASS	0 / 69	PASS	PASS	0
LD38221531.las	LAS 1.4, PDRF 6	PASS	0	0	PASS	PASS	0 / 69	PASS	PASS	0
LD38221534.las	LAS 1.4, PDRF 6	PASS	0	0	PASS	PASS	0 / 69	PASS	PASS	0
LD38221537.las	LAS 1.4, PDRF 6	PASS	0	0	PASS	PASS	0 / 69	PASS	PASS	0
LD38221540.las	LAS 1.4, PDRF 6	PASS	0	0	PASS	PASS	0 / 69	PASS	PASS	0
LD38221543.las	LAS 1.4, PDRF 6	PASS	0	0	PASS	PASS	0 / 69	PASS	PASS	0
LD38221546.las	LAS 1.4, PDRF 6	PASS	0	0	PASS	PASS	0 / 69	PASS	PASS	0
LD38221549.las	LAS 1.4, PDRF 6	PASS	0	0	PASS	PASS	0 / 69	PASS	PASS	0
LD38221552.las	LAS 1.4, PDRF 6	PASS	0	0	PASS	PASS	0 / 69	PASS	PASS	0
LD38221555.las	LAS 1.4, PDRF 6	PASS	0	0	PASS	PASS	0 / 69	PASS	PASS	0
LD38221558.las	LAS 1.4, PDRF 6	PASS	0	0	PASS	PASS	0 / 69	PASS	PASS	0
LD38221561.las	LAS 1.4, PDRF 6	PASS	0	0	PASS	PASS	0 / 69	PASS	PASS	0
LD38221564.las	LAS 1.4, PDRF 6	PASS	0	0	PASS	PASS	0 / 69	PASS	PASS	0
LD38221567.las	LAS 1.4, PDRF 6	PASS	0	0	PASS	PASS	0 / 69	PASS	PASS	0

DPH-1.1 Report on ASPRS LAS File Format (Tiled Data) - Compliance - continued

File	LAS Version/PDRF	System ID	Legacy Point Count	Legacy Return Counts	File Source ID	Global Encoding	VLRs / EVLRs	WKT	Intensity	Point Count with Bad Return Info
LD38221570.las	LAS 1.4, PDRF 6	PASS	0	0	PASS	PASS	0 / 69	PASS	PASS	0
LD38221573.las	LAS 1.4, PDRF 6	PASS	0	0	PASS	PASS	0 / 69	PASS	PASS	0
LD38221576.las	LAS 1.4, PDRF 6	PASS	0	0	PASS	PASS	0 / 69	PASS	PASS	0
LD38221579.las	LAS 1.4, PDRF 6	PASS	0	0	PASS	PASS	0 / 69	PASS	PASS	0
LD38221582.las	LAS 1.4, PDRF 6	PASS	0	0	PASS	PASS	0 / 69	PASS	PASS	0
LD38221585.las	LAS 1.4, PDRF 6	PASS	0	0	PASS	PASS	0 / 69	PASS	PASS	0
LD38221588.las	LAS 1.4, PDRF 6	PASS	0	0	PASS	PASS	0 / 69	PASS	PASS	0
LD38221591.las	LAS 1.4, PDRF 6	PASS	0	0	PASS	PASS	0 / 69	PASS	PASS	0
LD38221594.las	LAS 1.4, PDRF 6	PASS	0	0	PASS	PASS	0 / 69	PASS	PASS	0
LD38221597.las	LAS 1.4, PDRF 6	PASS	0	0	PASS	PASS	0 / 69	PASS	PASS	0
LD38221600.las	LAS 1.4, PDRF 6	PASS	0	0	PASS	PASS	0 / 69	PASS	PASS	0
LD38221603.las	LAS 1.4, PDRF 6	PASS	0	0	PASS	PASS	0 / 69	PASS	PASS	0
LD38221606.las	LAS 1.4, PDRF 6	PASS	0	0	PASS	PASS	0 / 69	PASS	PASS	0
LD38221609.las	LAS 1.4, PDRF 6	PASS	0	0	PASS	PASS	0 / 69	PASS	PASS	0
LD38221612.las	LAS 1.4, PDRF 6	PASS	0	0	PASS	PASS	0 / 69	PASS	PASS	0
LD38221615.las	LAS 1.4, PDRF 6	PASS	0	0	PASS	PASS	0 / 69	PASS	PASS	0
LD38221618.las	LAS 1.4, PDRF 6	PASS	0	0	PASS	PASS	0 / 69	PASS	PASS	0
LD38221621.las	LAS 1.4, PDRF 6	PASS	0	0	PASS	PASS	0 / 9	PASS	PASS	0
LD38251339.las	LAS 1.4, PDRF 6	PASS	0	0	PASS	PASS	0 / 9	PASS	PASS	0
LD38251342.las	LAS 1.4, PDRF 6	PASS	0	0	PASS	PASS	0 / 69	PASS	PASS	0
LD38251345.las	LAS 1.4, PDRF 6	PASS	0	0	PASS	PASS	0 / 69	PASS	PASS	0
LD38251348.las	LAS 1.4, PDRF 6	PASS	0	0	PASS	PASS	0 / 69	PASS	PASS	0
LD38251351.las	LAS 1.4, PDRF 6	PASS	0	0	PASS	PASS	0 / 69	PASS	PASS	0
LD38251354.las	LAS 1.4, PDRF 6	PASS	0	0	PASS	PASS	0 / 69	PASS	PASS	0
LD38251357.las	LAS 1.4, PDRF 6	PASS	0	0	PASS	PASS	0 / 69	PASS	PASS	0
LD38251360.las	LAS 1.4, PDRF 6	PASS	0	0	PASS	PASS	0 / 69	PASS	PASS	0
LD38251363.las	LAS 1.4, PDRF 6	PASS	0	0	PASS	PASS	0 / 69	PASS	PASS	0
LD38251366.las	LAS 1.4, PDRF 6	PASS	0	0	PASS	PASS	0 / 69	PASS	PASS	0
LD38251369.las	LAS 1.4, PDRF 6	PASS	0	0	PASS	PASS	0 / 69	PASS	PASS	0
LD38251372.las	LAS 1.4, PDRF 6	PASS	0	0	PASS	PASS	0 / 69	PASS	PASS	0
LD38251375.las	LAS 1.4, PDRF 6	PASS	0	0	PASS	PASS	0 / 69	PASS	PASS	0
LD38251378.las	LAS 1.4, PDRF 6	PASS	0	0	PASS	PASS	0 / 69	PASS	PASS	0
LD38251381.las	LAS 1.4, PDRF 6	PASS	0	0	PASS	PASS	0 / 69	PASS	PASS	0
LD38251384.las	LAS 1.4, PDRF 6	PASS	0	0	PASS	PASS	0 / 69	PASS	PASS	0
LD38251387.las	LAS 1.4, PDRF 6	PASS	0	0	PASS	PASS	0 / 69	PASS	PASS	0
LD38251390.las	LAS 1.4, PDRF 6	PASS	0	0	PASS	PASS	0 / 69	PASS	PASS	0
LD38251393.las	LAS 1.4, PDRF 6	PASS	0	0	PASS	PASS	0 / 69	PASS	PASS	0
LD38251396.las	LAS 1.4, PDRF 6	PASS	0	0	PASS	PASS	0 / 69	PASS	PASS	0
LD38251399.las	LAS 1.4, PDRF 6	PASS	0	0	PASS	PASS	0 / 69	PASS	PASS	0
LD38251402.las	LAS 1.4, PDRF 6	PASS	0	0	PASS	PASS	0 / 69	PASS	PASS	0
LD38251405.las	LAS 1.4, PDRF 6	PASS	0	0	PASS	PASS	0 / 69	PASS	PASS	0
LD38251408.las	LAS 1.4, PDRF 6	PASS	0	0	PASS	PASS	0 / 69	PASS	PASS	0
LD38251411.las	LAS 1.4, PDRF 6	PASS	0	0	PASS	PASS	0 / 69	PASS	PASS	0
LD38251414.las	LAS 1.4, PDRF 6	PASS	0	0	PASS	PASS	0 / 69	PASS	PASS	0
LD38251417.las	LAS 1.4, PDRF 6	PASS	0	0	PASS	PASS	0 / 69	PASS	PASS	0
LD38251420.las	LAS 1.4, PDRF 6	PASS	0	0	PASS	PASS	0 / 69	PASS	PASS	0
LD38251423.las	LAS 1.4, PDRF 6	PASS	0	0	PASS	PASS	0 / 69	PASS	PASS	0
LD38251426.las	LAS 1.4, PDRF 6	PASS	0	0	PASS	PASS	0 / 69	PASS	PASS	0
LD38251429.las	LAS 1.4, PDRF 6	PASS	0	0	PASS	PASS	0 / 69	PASS	PASS	0

DPH-1.1 Report on ASPRS LAS File Format (Tiled Data) - Compliance - continued

File	LAS Version/PDRF	System ID	Legacy Point Count	Legacy Return Counts	File Source ID	Global Encoding	VLRs / EVLRs	WKT	Intensity	Point Count with Bad Return Info
LD38251432.las	LAS 1.4, PDRF 6	PASS	0	0	PASS	PASS	0 / 69	PASS	PASS	0
LD38251435.las	LAS 1.4, PDRF 6	PASS	0	0	PASS	PASS	0 / 69	PASS	PASS	0
LD38251438.las	LAS 1.4, PDRF 6	PASS	0	0	PASS	PASS	0 / 69	PASS	PASS	0
LD38251441.las	LAS 1.4, PDRF 6	PASS	0	0	PASS	PASS	0 / 69	PASS	PASS	0
LD38251444.las	LAS 1.4, PDRF 6	PASS	0	0	PASS	PASS	0 / 69	PASS	PASS	0
LD38251447.las	LAS 1.4, PDRF 6	PASS	0	0	PASS	PASS	0 / 69	PASS	PASS	0
LD38251450.las	LAS 1.4, PDRF 6	PASS	0	0	PASS	PASS	0 / 69	PASS	PASS	0
LD38251453.las	LAS 1.4, PDRF 6	PASS	0	0	PASS	PASS	0 / 69	PASS	PASS	0
LD38251456.las	LAS 1.4, PDRF 6	PASS	0	0	PASS	PASS	0 / 69	PASS	PASS	0
LD38251459.las	LAS 1.4, PDRF 6	PASS	0	0	PASS	PASS	0 / 69	PASS	PASS	0
LD38251462.las	LAS 1.4, PDRF 6	PASS	0	0	PASS	PASS	0 / 69	PASS	PASS	0
LD38251465.las	LAS 1.4, PDRF 6	PASS	0	0	PASS	PASS	0 / 69	PASS	PASS	0
LD38251468.las	LAS 1.4, PDRF 6	PASS	0	0	PASS	PASS	0 / 69	PASS	PASS	0
LD38251471.las	LAS 1.4, PDRF 6	PASS	0	0	PASS	PASS	0 / 69	PASS	PASS	0
LD38251474.las	LAS 1.4, PDRF 6	PASS	0	0	PASS	PASS	0 / 69	PASS	PASS	0
LD38251477.las	LAS 1.4, PDRF 6	PASS	0	0	PASS	PASS	0 / 261	PASS	PASS	0
LD38251480.las	LAS 1.4, PDRF 6	PASS	0	0	PASS	PASS	0 / 69	PASS	PASS	0
LD38251483.las	LAS 1.4, PDRF 6	PASS	0	0	PASS	PASS	0 / 69	PASS	PASS	0
LD38251486.las	LAS 1.4, PDRF 6	PASS	0	0	PASS	PASS	0 / 69	PASS	PASS	0
LD38251489.las	LAS 1.4, PDRF 6	PASS	0	0	PASS	PASS	0 / 69	PASS	PASS	0
LD38251492.las	LAS 1.4, PDRF 6	PASS	0	0	PASS	PASS	0 / 69	PASS	PASS	0
LD38251495.las	LAS 1.4, PDRF 6	PASS	0	0	PASS	PASS	0 / 69	PASS	PASS	0
LD38251498.las	LAS 1.4, PDRF 6	PASS	0	0	PASS	PASS	0 / 69	PASS	PASS	0
LD38251501.las	LAS 1.4, PDRF 6	PASS	0	0	PASS	PASS	0 / 69	PASS	PASS	0
LD38251504.las	LAS 1.4, PDRF 6	PASS	0	0	PASS	PASS	0 / 69	PASS	PASS	0
LD38251507.las	LAS 1.4, PDRF 6	PASS	0	0	PASS	PASS	0 / 69	PASS	PASS	0
LD38251510.las	LAS 1.4, PDRF 6	PASS	0	0	PASS	PASS	0 / 69	PASS	PASS	0
LD38251513.las	LAS 1.4, PDRF 6	PASS	0	0	PASS	PASS	0 / 69	PASS	PASS	0
LD38251516.las	LAS 1.4, PDRF 6	PASS	0	0	PASS	PASS	0 / 69	PASS	PASS	0
LD38251519.las	LAS 1.4, PDRF 6	PASS	0	0	PASS	PASS	0 / 69	PASS	PASS	0
LD38251522.las	LAS 1.4, PDRF 6	PASS	0	0	PASS	PASS	0 / 69	PASS	PASS	0
LD38251525.las	LAS 1.4, PDRF 6	PASS	0	0	PASS	PASS	0 / 69	PASS	PASS	0
LD38251528.las	LAS 1.4, PDRF 6	PASS	0	0	PASS	PASS	0 / 69	PASS	PASS	0
LD38251531.las	LAS 1.4, PDRF 6	PASS	0	0	PASS	PASS	0 / 69	PASS	PASS	0
LD38251534.las	LAS 1.4, PDRF 6	PASS	0	0	PASS	PASS	0 / 69	PASS	PASS	0
LD38251537.las	LAS 1.4, PDRF 6	PASS	0	0	PASS	PASS	0 / 69	PASS	PASS	0
LD38251540.las	LAS 1.4, PDRF 6	PASS	0	0	PASS	PASS	0 / 69	PASS	PASS	0
LD38251543.las	LAS 1.4, PDRF 6	PASS	0	0	PASS	PASS	0 / 69	PASS	PASS	0
LD38251546.las	LAS 1.4, PDRF 6	PASS	0	0	PASS	PASS	0 / 69	PASS	PASS	0
LD38251549.las	LAS 1.4, PDRF 6	PASS	0	0	PASS	PASS	0 / 69	PASS	PASS	0
LD38251552.las	LAS 1.4, PDRF 6	PASS	0	0	PASS	PASS	0 / 69	PASS	PASS	0
LD38251555.las	LAS 1.4, PDRF 6	PASS	0	0	PASS	PASS	0 / 69	PASS	PASS	0
LD38251558.las	LAS 1.4, PDRF 6	PASS	0	0	PASS	PASS	0 / 69	PASS	PASS	0
LD38251561.las	LAS 1.4, PDRF 6	PASS	0	0	PASS	PASS	0 / 69	PASS	PASS	0
LD38251564.las	LAS 1.4, PDRF 6	PASS	0	0	PASS	PASS	0 / 69	PASS	PASS	0
LD38251567.las	LAS 1.4, PDRF 6	PASS	0	0	PASS	PASS	0 / 69	PASS	PASS	0
LD38251570.las	LAS 1.4, PDRF 6	PASS	0	0	PASS	PASS	0 / 69	PASS	PASS	0
LD38251573.las	LAS 1.4, PDRF 6	PASS	0	0	PASS	PASS	0 / 69	PASS	PASS	0
LD38251576.las	LAS 1.4, PDRF 6	PASS	0	0	PASS	PASS	0 / 69	PASS	PASS	0

DPH-1.1 Report on ASPRS LAS File Format (Tiled Data) - Compliance - continued

File	LAS Version/PDRF	System ID	Legacy Point Count	Legacy Return Counts	File Source ID	Global Encoding	VLRs / EVLRs	WKT	Intensity	Point Count with Bad Return Info
LD38251579.las	LAS 1.4, PDRF 6	PASS	0	0	PASS	PASS	0 / 69	PASS	PASS	0
LD38251582.las	LAS 1.4, PDRF 6	PASS	0	0	PASS	PASS	0 / 69	PASS	PASS	0
LD38251585.las	LAS 1.4, PDRF 6	PASS	0	0	PASS	PASS	0 / 69	PASS	PASS	0
LD38251588.las	LAS 1.4, PDRF 6	PASS	0	0	PASS	PASS	0 / 69	PASS	PASS	0
LD38251591.las	LAS 1.4, PDRF 6	PASS	0	0	PASS	PASS	0 / 69	PASS	PASS	0
LD38251594.las	LAS 1.4, PDRF 6	PASS	0	0	PASS	PASS	0 / 69	PASS	PASS	0
LD38251597.las	LAS 1.4, PDRF 6	PASS	0	0	PASS	PASS	0 / 69	PASS	PASS	0
LD38251600.las	LAS 1.4, PDRF 6	PASS	0	0	PASS	PASS	0 / 69	PASS	PASS	0
LD38251603.las	LAS 1.4, PDRF 6	PASS	0	0	PASS	PASS	0 / 69	PASS	PASS	0
LD38251606.las	LAS 1.4, PDRF 6	PASS	0	0	PASS	PASS	0 / 69	PASS	PASS	0
LD38251609.las	LAS 1.4, PDRF 6	PASS	0	0	PASS	PASS	0 / 69	PASS	PASS	0
LD38251612.las	LAS 1.4, PDRF 6	PASS	0	0	PASS	PASS	0 / 69	PASS	PASS	0
LD38251615.las	LAS 1.4, PDRF 6	PASS	0	0	PASS	PASS	0 / 69	PASS	PASS	0
LD38251618.las	LAS 1.4, PDRF 6	PASS	0	0	PASS	PASS	0 / 69	PASS	PASS	0
LD38251621.las	LAS 1.4, PDRF 6	PASS	0	0	PASS	PASS	0 / 9	PASS	PASS	0
LD38281339.las	LAS 1.4, PDRF 6	PASS	0	0	PASS	PASS	0 / 21	PASS	PASS	0
LD38281342.las	LAS 1.4, PDRF 6	PASS	0	0	PASS	PASS	0 / 69	PASS	PASS	0
LD38281345.las	LAS 1.4, PDRF 6	PASS	0	0	PASS	PASS	0 / 69	PASS	PASS	0
LD38281348.las	LAS 1.4, PDRF 6	PASS	0	0	PASS	PASS	0 / 69	PASS	PASS	0
LD38281351.las	LAS 1.4, PDRF 6	PASS	0	0	PASS	PASS	0 / 69	PASS	PASS	0
LD38281354.las	LAS 1.4, PDRF 6	PASS	0	0	PASS	PASS	0 / 69	PASS	PASS	0
LD38281357.las	LAS 1.4, PDRF 6	PASS	0	0	PASS	PASS	0 / 69	PASS	PASS	0
LD38281360.las	LAS 1.4, PDRF 6	PASS	0	0	PASS	PASS	0 / 69	PASS	PASS	0
LD38281363.las	LAS 1.4, PDRF 6	PASS	0	0	PASS	PASS	0 / 69	PASS	PASS	0
LD38281366.las	LAS 1.4, PDRF 6	PASS	0	0	PASS	PASS	0 / 69	PASS	PASS	0
LD38281369.las	LAS 1.4, PDRF 6	PASS	0	0	PASS	PASS	0 / 69	PASS	PASS	0
LD38281372.las	LAS 1.4, PDRF 6	PASS	0	0	PASS	PASS	0 / 69	PASS	PASS	0
LD38281375.las	LAS 1.4, PDRF 6	PASS	0	0	PASS	PASS	0 / 69	PASS	PASS	0
LD38281378.las	LAS 1.4, PDRF 6	PASS	0	0	PASS	PASS	0 / 69	PASS	PASS	0
LD38281381.las	LAS 1.4, PDRF 6	PASS	0	0	PASS	PASS	0 / 69	PASS	PASS	0
LD38281384.las	LAS 1.4, PDRF 6	PASS	0	0	PASS	PASS	0 / 69	PASS	PASS	0
LD38281387.las	LAS 1.4, PDRF 6	PASS	0	0	PASS	PASS	0 / 69	PASS	PASS	0
LD38281390.las	LAS 1.4, PDRF 6	PASS	0	0	PASS	PASS	0 / 69	PASS	PASS	0
LD38281393.las	LAS 1.4, PDRF 6	PASS	0	0	PASS	PASS	0 / 69	PASS	PASS	0
LD38281396.las	LAS 1.4, PDRF 6	PASS	0	0	PASS	PASS	0 / 69	PASS	PASS	0
LD38281399.las	LAS 1.4, PDRF 6	PASS	0	0	PASS	PASS	0 / 69	PASS	PASS	0
LD38281402.las	LAS 1.4, PDRF 6	PASS	0	0	PASS	PASS	0 / 69	PASS	PASS	0
LD38281405.las	LAS 1.4, PDRF 6	PASS	0	0	PASS	PASS	0 / 69	PASS	PASS	0
LD38281408.las	LAS 1.4, PDRF 6	PASS	0	0	PASS	PASS	0 / 69	PASS	PASS	0
LD38281411.las	LAS 1.4, PDRF 6	PASS	0	0	PASS	PASS	0 / 69	PASS	PASS	0
LD38281414.las	LAS 1.4, PDRF 6	PASS	0	0	PASS	PASS	0 / 69	PASS	PASS	0
LD38281417.las	LAS 1.4, PDRF 6	PASS	0	0	PASS	PASS	0 / 69	PASS	PASS	0
LD38281420.las	LAS 1.4, PDRF 6	PASS	0	0	PASS	PASS	0 / 69	PASS	PASS	0
LD38281423.las	LAS 1.4, PDRF 6	PASS	0	0	PASS	PASS	0 / 69	PASS	PASS	0
LD38281426.las	LAS 1.4, PDRF 6	PASS	0	0	PASS	PASS	0 / 69	PASS	PASS	0
LD38281429.las	LAS 1.4, PDRF 6	PASS	0	0	PASS	PASS	0 / 69	PASS	PASS	0
LD38281432.las	LAS 1.4, PDRF 6	PASS	0	0	PASS	PASS	0 / 69	PASS	PASS	0
LD38281435.las	LAS 1.4, PDRF 6	PASS	0	0	PASS	PASS	0 / 69	PASS	PASS	0
LD38281438.las	LAS 1.4, PDRF 6	PASS	0	0	PASS	PASS	0 / 69	PASS	PASS	0

DPH-1.1 Report on ASPRS LAS File Format (Tiled Data) - Compliance - continued

File	LAS Version/PDRF	System ID	Legacy Point Count	Legacy Return Counts	File Source ID	Global Encoding	VLRs / EVLRs	WKT	Intensity	Point Count with Bad Return Info
LD38281441.las	LAS 1.4, PDRF 6	PASS	0	0	PASS	PASS	0 / 69	PASS	PASS	0
LD38281444.las	LAS 1.4, PDRF 6	PASS	0	0	PASS	PASS	0 / 69	PASS	PASS	0
LD38281447.las	LAS 1.4, PDRF 6	PASS	0	0	PASS	PASS	0 / 69	PASS	PASS	0
LD38281450.las	LAS 1.4, PDRF 6	PASS	0	0	PASS	PASS	0 / 69	PASS	PASS	0
LD38281453.las	LAS 1.4, PDRF 6	PASS	0	0	PASS	PASS	0 / 69	PASS	PASS	0
LD38281456.las	LAS 1.4, PDRF 6	PASS	0	0	PASS	PASS	0 / 69	PASS	PASS	0
LD38281459.las	LAS 1.4, PDRF 6	PASS	0	0	PASS	PASS	0 / 69	PASS	PASS	0
LD38281462.las	LAS 1.4, PDRF 6	PASS	0	0	PASS	PASS	0 / 69	PASS	PASS	0
LD38281465.las	LAS 1.4, PDRF 6	PASS	0	0	PASS	PASS	0 / 69	PASS	PASS	0
LD38281468.las	LAS 1.4, PDRF 6	PASS	0	0	PASS	PASS	0 / 69	PASS	PASS	0
LD38281471.las	LAS 1.4, PDRF 6	PASS	0	0	PASS	PASS	0 / 69	PASS	PASS	0
LD38281474.las	LAS 1.4, PDRF 6	PASS	0	0	PASS	PASS	0 / 69	PASS	PASS	0
LD38281477.las	LAS 1.4, PDRF 6	PASS	0	0	PASS	PASS	0 / 69	PASS	PASS	0
LD38281480.las	LAS 1.4, PDRF 6	PASS	0	0	PASS	PASS	0 / 69	PASS	PASS	0
LD38281483.las	LAS 1.4, PDRF 6	PASS	0	0	PASS	PASS	0 / 69	PASS	PASS	0
LD38281486.las	LAS 1.4, PDRF 6	PASS	0	0	PASS	PASS	0 / 69	PASS	PASS	0
LD38281489.las	LAS 1.4, PDRF 6	PASS	0	0	PASS	PASS	0 / 69	PASS	PASS	0
LD38281492.las	LAS 1.4, PDRF 6	PASS	0	0	PASS	PASS	0 / 69	PASS	PASS	0
LD38281495.las	LAS 1.4, PDRF 6	PASS	0	0	PASS	PASS	0 / 69	PASS	PASS	0
LD38281498.las	LAS 1.4, PDRF 6	PASS	0	0	PASS	PASS	0 / 69	PASS	PASS	0
LD38281501.las	LAS 1.4, PDRF 6	PASS	0	0	PASS	PASS	0 / 69	PASS	PASS	0
LD38281504.las	LAS 1.4, PDRF 6	PASS	0	0	PASS	PASS	0 / 69	PASS	PASS	0
LD38281507.las	LAS 1.4, PDRF 6	PASS	0	0	PASS	PASS	0 / 69	PASS	PASS	0
LD38281510.las	LAS 1.4, PDRF 6	PASS	0	0	PASS	PASS	0 / 69	PASS	PASS	0
LD38281513.las	LAS 1.4, PDRF 6	PASS	0	0	PASS	PASS	0 / 69	PASS	PASS	0
LD38281516.las	LAS 1.4, PDRF 6	PASS	0	0	PASS	PASS	0 / 69	PASS	PASS	0
LD38281519.las	LAS 1.4, PDRF 6	PASS	0	0	PASS	PASS	0 / 69	PASS	PASS	0
LD38281522.las	LAS 1.4, PDRF 6	PASS	0	0	PASS	PASS	0 / 69	PASS	PASS	0
LD38281525.las	LAS 1.4, PDRF 6	PASS	0	0	PASS	PASS	0 / 69	PASS	PASS	0
LD38281528.las	LAS 1.4, PDRF 6	PASS	0	0	PASS	PASS	0 / 69	PASS	PASS	0
LD38281531.las	LAS 1.4, PDRF 6	PASS	0	0	PASS	PASS	0 / 69	PASS	PASS	0
LD38281534.las	LAS 1.4, PDRF 6	PASS	0	0	PASS	PASS	0 / 69	PASS	PASS	0
LD38281537.las	LAS 1.4, PDRF 6	PASS	0	0	PASS	PASS	0 / 69	PASS	PASS	0
LD38281540.las	LAS 1.4, PDRF 6	PASS	0	0	PASS	PASS	0 / 69	PASS	PASS	0
LD38281543.las	LAS 1.4, PDRF 6	PASS	0	0	PASS	PASS	0 / 69	PASS	PASS	0
LD38281546.las	LAS 1.4, PDRF 6	PASS	0	0	PASS	PASS	0 / 69	PASS	PASS	0
LD38281549.las	LAS 1.4, PDRF 6	PASS	0	0	PASS	PASS	0 / 69	PASS	PASS	0
LD38281552.las	LAS 1.4, PDRF 6	PASS	0	0	PASS	PASS	0 / 69	PASS	PASS	0
LD38281555.las	LAS 1.4, PDRF 6	PASS	0	0	PASS	PASS	0 / 69	PASS	PASS	0
LD38281558.las	LAS 1.4, PDRF 6	PASS	0	0	PASS	PASS	0 / 69	PASS	PASS	0
LD38281561.las	LAS 1.4, PDRF 6	PASS	0	0	PASS	PASS	0 / 69	PASS	PASS	0
LD38281564.las	LAS 1.4, PDRF 6	PASS	0	0	PASS	PASS	0 / 69	PASS	PASS	0
LD38281567.las	LAS 1.4, PDRF 6	PASS	0	0	PASS	PASS	0 / 69	PASS	PASS	0
LD38281570.las	LAS 1.4, PDRF 6	PASS	0	0	PASS	PASS	0 / 69	PASS	PASS	0
LD38281573.las	LAS 1.4, PDRF 6	PASS	0	0	PASS	PASS	0 / 69	PASS	PASS	0
LD38281576.las	LAS 1.4, PDRF 6	PASS	0	0	PASS	PASS	0 / 69	PASS	PASS	0
LD38281579.las	LAS 1.4, PDRF 6	PASS	0	0	PASS	PASS	0 / 69	PASS	PASS	0
LD38281582.las	LAS 1.4, PDRF 6	PASS	0	0	PASS	PASS	0 / 69	PASS	PASS	0
LD38281585.las	LAS 1.4, PDRF 6	PASS	0	0	PASS	PASS	0 / 69	PASS	PASS	0

DPH-1.1 Report on ASPRS LAS File Format (Tiled Data) - Compliance - continued

File	LAS Version/PDRF	System ID	Legacy Point Count	Legacy Return Counts	File Source ID	Global Encoding	VLRs / EVLRs	WKT	Intensity	Point Count with Bad Return Info
LD38281588.las	LAS 1.4, PDRF 6	PASS	0	0	PASS	PASS	0 / 69	PASS	PASS	0
LD38281591.las	LAS 1.4, PDRF 6	PASS	0	0	PASS	PASS	0 / 69	PASS	PASS	0
LD38281594.las	LAS 1.4, PDRF 6	PASS	0	0	PASS	PASS	0 / 69	PASS	PASS	0
LD38281597.las	LAS 1.4, PDRF 6	PASS	0	0	PASS	PASS	0 / 69	PASS	PASS	0
LD38281600.las	LAS 1.4, PDRF 6	PASS	0	0	PASS	PASS	0 / 69	PASS	PASS	0
LD38281603.las	LAS 1.4, PDRF 6	PASS	0	0	PASS	PASS	0 / 69	PASS	PASS	0
LD38281606.las	LAS 1.4, PDRF 6	PASS	0	0	PASS	PASS	0 / 69	PASS	PASS	0
LD38281609.las	LAS 1.4, PDRF 6	PASS	0	0	PASS	PASS	0 / 69	PASS	PASS	0
LD38281612.las	LAS 1.4, PDRF 6	PASS	0	0	PASS	PASS	0 / 69	PASS	PASS	0
LD38281615.las	LAS 1.4, PDRF 6	PASS	0	0	PASS	PASS	0 / 69	PASS	PASS	0
LD38281618.las	LAS 1.4, PDRF 6	PASS	0	0	PASS	PASS	0 / 69	PASS	PASS	0
LD38281621.las	LAS 1.4, PDRF 6	PASS	0	0	PASS	PASS	0 / 9	PASS	PASS	0
LD38311339.las	LAS 1.4, PDRF 6	PASS	0	0	PASS	PASS	0 / 9	PASS	PASS	0
LD38311342.las	LAS 1.4, PDRF 6	PASS	0	0	PASS	PASS	0 / 69	PASS	PASS	0
LD38311345.las	LAS 1.4, PDRF 6	PASS	0	0	PASS	PASS	0 / 69	PASS	PASS	0
LD38311348.las	LAS 1.4, PDRF 6	PASS	0	0	PASS	PASS	0 / 69	PASS	PASS	0
LD38311351.las	LAS 1.4, PDRF 6	PASS	0	0	PASS	PASS	0 / 69	PASS	PASS	0
LD38311354.las	LAS 1.4, PDRF 6	PASS	0	0	PASS	PASS	0 / 69	PASS	PASS	0
LD38311357.las	LAS 1.4, PDRF 6	PASS	0	0	PASS	PASS	0 / 69	PASS	PASS	0
LD38311360.las	LAS 1.4, PDRF 6	PASS	0	0	PASS	PASS	0 / 69	PASS	PASS	0
LD38311363.las	LAS 1.4, PDRF 6	PASS	0	0	PASS	PASS	0 / 69	PASS	PASS	0
LD38311366.las	LAS 1.4, PDRF 6	PASS	0	0	PASS	PASS	0 / 69	PASS	PASS	0
LD38311369.las	LAS 1.4, PDRF 6	PASS	0	0	PASS	PASS	0 / 69	PASS	PASS	0
LD38311372.las	LAS 1.4, PDRF 6	PASS	0	0	PASS	PASS	0 / 69	PASS	PASS	0
LD38311375.las	LAS 1.4, PDRF 6	PASS	0	0	PASS	PASS	0 / 69	PASS	PASS	0
LD38311378.las	LAS 1.4, PDRF 6	PASS	0	0	PASS	PASS	0 / 69	PASS	PASS	0
LD38311381.las	LAS 1.4, PDRF 6	PASS	0	0	PASS	PASS	0 / 69	PASS	PASS	0
LD38311384.las	LAS 1.4, PDRF 6	PASS	0	0	PASS	PASS	0 / 69	PASS	PASS	0
LD38311387.las	LAS 1.4, PDRF 6	PASS	0	0	PASS	PASS	0 / 69	PASS	PASS	0
LD38311390.las	LAS 1.4, PDRF 6	PASS	0	0	PASS	PASS	0 / 69	PASS	PASS	0
LD38311393.las	LAS 1.4, PDRF 6	PASS	0	0	PASS	PASS	0 / 69	PASS	PASS	0
LD38311396.las	LAS 1.4, PDRF 6	PASS	0	0	PASS	PASS	0 / 69	PASS	PASS	0
LD38311399.las	LAS 1.4, PDRF 6	PASS	0	0	PASS	PASS	0 / 69	PASS	PASS	0
LD38311402.las	LAS 1.4, PDRF 6	PASS	0	0	PASS	PASS	0 / 69	PASS	PASS	0
LD38311405.las	LAS 1.4, PDRF 6	PASS	0	0	PASS	PASS	0 / 69	PASS	PASS	0
LD38311408.las	LAS 1.4, PDRF 6	PASS	0	0	PASS	PASS	0 / 69	PASS	PASS	0
LD38311411.las	LAS 1.4, PDRF 6	PASS	0	0	PASS	PASS	0 / 69	PASS	PASS	0
LD38311414.las	LAS 1.4, PDRF 6	PASS	0	0	PASS	PASS	0 / 69	PASS	PASS	0
LD38311417.las	LAS 1.4, PDRF 6	PASS	0	0	PASS	PASS	0 / 69	PASS	PASS	0
LD38311420.las	LAS 1.4, PDRF 6	PASS	0	0	PASS	PASS	0 / 69	PASS	PASS	0
LD38311423.las	LAS 1.4, PDRF 6	PASS	0	0	PASS	PASS	0 / 69	PASS	PASS	0
LD38311426.las	LAS 1.4, PDRF 6	PASS	0	0	PASS	PASS	0 / 69	PASS	PASS	0
LD38311429.las	LAS 1.4, PDRF 6	PASS	0	0	PASS	PASS	0 / 69	PASS	PASS	0
LD38311432.las	LAS 1.4, PDRF 6	PASS	0	0	PASS	PASS	0 / 69	PASS	PASS	0
LD38311435.las	LAS 1.4, PDRF 6	PASS	0	0	PASS	PASS	0 / 69	PASS	PASS	0
LD38311438.las	LAS 1.4, PDRF 6	PASS	0	0	PASS	PASS	0 / 69	PASS	PASS	0
LD38311441.las	LAS 1.4, PDRF 6	PASS	0	0	PASS	PASS	0 / 69	PASS	PASS	0
LD38311444.las	LAS 1.4, PDRF 6	PASS	0	0	PASS	PASS	0 / 69	PASS	PASS	0
LD38311447.las	LAS 1.4, PDRF 6	PASS	0	0	PASS	PASS	0 / 69	PASS	PASS	0

DPH-1.1 Report on ASPRS LAS File Format (Tiled Data) - Compliance - continued

File	LAS Version/PDRF	System ID	Legacy Point Count	Legacy Return Counts	File Source ID	Global Encoding	VLRs / EVLRs	WKT	Intensity	Point Count with Bad Return Info
LD38311450.las	LAS 1.4, PDRF 6	PASS	0	0	PASS	PASS	0 / 69	PASS	PASS	0
LD38311453.las	LAS 1.4, PDRF 6	PASS	0	0	PASS	PASS	0 / 69	PASS	PASS	0
LD38311456.las	LAS 1.4, PDRF 6	PASS	0	0	PASS	PASS	0 / 69	PASS	PASS	0
LD38311459.las	LAS 1.4, PDRF 6	PASS	0	0	PASS	PASS	0 / 69	PASS	PASS	0
LD38311462.las	LAS 1.4, PDRF 6	PASS	0	0	PASS	PASS	0 / 69	PASS	PASS	0
LD38311465.las	LAS 1.4, PDRF 6	PASS	0	0	PASS	PASS	0 / 69	PASS	PASS	0
LD38311468.las	LAS 1.4, PDRF 6	PASS	0	0	PASS	PASS	0 / 69	PASS	PASS	0
LD38311471.las	LAS 1.4, PDRF 6	PASS	0	0	PASS	PASS	0 / 69	PASS	PASS	0
LD38311474.las	LAS 1.4, PDRF 6	PASS	0	0	PASS	PASS	0 / 69	PASS	PASS	0
LD38311477.las	LAS 1.4, PDRF 6	PASS	0	0	PASS	PASS	0 / 69	PASS	PASS	0
LD38311480.las	LAS 1.4, PDRF 6	PASS	0	0	PASS	PASS	0 / 69	PASS	PASS	0
LD38311483.las	LAS 1.4, PDRF 6	PASS	0	0	PASS	PASS	0 / 69	PASS	PASS	0
LD38311486.las	LAS 1.4, PDRF 6	PASS	0	0	PASS	PASS	0 / 69	PASS	PASS	0
LD38311489.las	LAS 1.4, PDRF 6	PASS	0	0	PASS	PASS	0 / 69	PASS	PASS	0
LD38311492.las	LAS 1.4, PDRF 6	PASS	0	0	PASS	PASS	0 / 69	PASS	PASS	0
LD38311495.las	LAS 1.4, PDRF 6	PASS	0	0	PASS	PASS	0 / 286	PASS	PASS	0
LD38311498.las	LAS 1.4, PDRF 6	PASS	0	0	PASS	PASS	0 / 69	PASS	PASS	0
LD38311501.las	LAS 1.4, PDRF 6	PASS	0	0	PASS	PASS	0 / 69	PASS	PASS	0
LD38311504.las	LAS 1.4, PDRF 6	PASS	0	0	PASS	PASS	0 / 69	PASS	PASS	0
LD38311507.las	LAS 1.4, PDRF 6	PASS	0	0	PASS	PASS	0 / 69	PASS	PASS	0
LD38311510.las	LAS 1.4, PDRF 6	PASS	0	0	PASS	PASS	0 / 69	PASS	PASS	0
LD38311513.las	LAS 1.4, PDRF 6	PASS	0	0	PASS	PASS	0 / 69	PASS	PASS	0
LD38311516.las	LAS 1.4, PDRF 6	PASS	0	0	PASS	PASS	0 / 69	PASS	PASS	0
LD38311519.las	LAS 1.4, PDRF 6	PASS	0	0	PASS	PASS	0 / 69	PASS	PASS	0
LD38311522.las	LAS 1.4, PDRF 6	PASS	0	0	PASS	PASS	0 / 69	PASS	PASS	0
LD38311525.las	LAS 1.4, PDRF 6	PASS	0	0	PASS	PASS	0 / 69	PASS	PASS	0
LD38311528.las	LAS 1.4, PDRF 6	PASS	0	0	PASS	PASS	0 / 69	PASS	PASS	0
LD38311531.las	LAS 1.4, PDRF 6	PASS	0	0	PASS	PASS	0 / 69	PASS	PASS	0
LD38311534.las	LAS 1.4, PDRF 6	PASS	0	0	PASS	PASS	0 / 69	PASS	PASS	0
LD38311537.las	LAS 1.4, PDRF 6	PASS	0	0	PASS	PASS	0 / 69	PASS	PASS	0
LD38311540.las	LAS 1.4, PDRF 6	PASS	0	0	PASS	PASS	0 / 69	PASS	PASS	0
LD38311543.las	LAS 1.4, PDRF 6	PASS	0	0	PASS	PASS	0 / 69	PASS	PASS	0
LD38311546.las	LAS 1.4, PDRF 6	PASS	0	0	PASS	PASS	0 / 69	PASS	PASS	0
LD38311549.las	LAS 1.4, PDRF 6	PASS	0	0	PASS	PASS	0 / 69	PASS	PASS	0
LD38311552.las	LAS 1.4, PDRF 6	PASS	0	0	PASS	PASS	0 / 69	PASS	PASS	0
LD38311555.las	LAS 1.4, PDRF 6	PASS	0	0	PASS	PASS	0 / 69	PASS	PASS	0
LD38311558.las	LAS 1.4, PDRF 6	PASS	0	0	PASS	PASS	0 / 69	PASS	PASS	0
LD38311561.las	LAS 1.4, PDRF 6	PASS	0	0	PASS	PASS	0 / 69	PASS	PASS	0
LD38311564.las	LAS 1.4, PDRF 6	PASS	0	0	PASS	PASS	0 / 69	PASS	PASS	0
LD38311567.las	LAS 1.4, PDRF 6	PASS	0	0	PASS	PASS	0 / 69	PASS	PASS	0
LD38311570.las	LAS 1.4, PDRF 6	PASS	0	0	PASS	PASS	0 / 69	PASS	PASS	0
LD38311573.las	LAS 1.4, PDRF 6	PASS	0	0	PASS	PASS	0 / 69	PASS	PASS	0
LD38311576.las	LAS 1.4, PDRF 6	PASS	0	0	PASS	PASS	0 / 69	PASS	PASS	0
LD38311579.las	LAS 1.4, PDRF 6	PASS	0	0	PASS	PASS	0 / 69	PASS	PASS	0
LD38311582.las	LAS 1.4, PDRF 6	PASS	0	0	PASS	PASS	0 / 69	PASS	PASS	0
LD38311585.las	LAS 1.4, PDRF 6	PASS	0	0	PASS	PASS	0 / 69	PASS	PASS	0
LD38311588.las	LAS 1.4, PDRF 6	PASS	0	0	PASS	PASS	0 / 69	PASS	PASS	0
LD38311591.las	LAS 1.4, PDRF 6	PASS	0	0	PASS	PASS	0 / 69	PASS	PASS	0
LD38311594.las	LAS 1.4, PDRF 6	PASS	0	0	PASS	PASS	0 / 69	PASS	PASS	0

DPH-1.1 Report on ASPRS LAS File Format (Tiled Data) - Compliance - continued

File	LAS Version/PDRF	System ID	Legacy Point Count	Legacy Return Counts	File Source ID	Global Encoding	VLRs / EVLRs	WKT	Intensity	Point Count with Bad Return Info
LD38311597.las	LAS 1.4, PDRF 6	PASS	0	0	PASS	PASS	0 / 69	PASS	PASS	0
LD38311600.las	LAS 1.4, PDRF 6	PASS	0	0	PASS	PASS	0 / 69	PASS	PASS	0
LD38311603.las	LAS 1.4, PDRF 6	PASS	0	0	PASS	PASS	0 / 69	PASS	PASS	0
LD38311606.las	LAS 1.4, PDRF 6	PASS	0	0	PASS	PASS	0 / 69	PASS	PASS	0
LD38311609.las	LAS 1.4, PDRF 6	PASS	0	0	PASS	PASS	0 / 69	PASS	PASS	0
LD38311612.las	LAS 1.4, PDRF 6	PASS	0	0	PASS	PASS	0 / 69	PASS	PASS	0
LD38311615.las	LAS 1.4, PDRF 6	PASS	0	0	PASS	PASS	0 / 69	PASS	PASS	0
LD38311618.las	LAS 1.4, PDRF 6	PASS	0	0	PASS	PASS	0 / 69	PASS	PASS	0
LD38311621.las	LAS 1.4, PDRF 6	PASS	0	0	PASS	PASS	0 / 21	PASS	PASS	0
LD38341339.las	LAS 1.4, PDRF 6	PASS	0	0	PASS	PASS	0 / 21	PASS	PASS	0
LD38341342.las	LAS 1.4, PDRF 6	PASS	0	0	PASS	PASS	0 / 69	PASS	PASS	0
LD38341345.las	LAS 1.4, PDRF 6	PASS	0	0	PASS	PASS	0 / 69	PASS	PASS	0
LD38341348.las	LAS 1.4, PDRF 6	PASS	0	0	PASS	PASS	0 / 69	PASS	PASS	0
LD38341351.las	LAS 1.4, PDRF 6	PASS	0	0	PASS	PASS	0 / 69	PASS	PASS	0
LD38341354.las	LAS 1.4, PDRF 6	PASS	0	0	PASS	PASS	0 / 69	PASS	PASS	0
LD38341357.las	LAS 1.4, PDRF 6	PASS	0	0	PASS	PASS	0 / 69	PASS	PASS	0
LD38341360.las	LAS 1.4, PDRF 6	PASS	0	0	PASS	PASS	0 / 69	PASS	PASS	0
LD38341363.las	LAS 1.4, PDRF 6	PASS	0	0	PASS	PASS	0 / 69	PASS	PASS	0
LD38341366.las	LAS 1.4, PDRF 6	PASS	0	0	PASS	PASS	0 / 69	PASS	PASS	0
LD38341369.las	LAS 1.4, PDRF 6	PASS	0	0	PASS	PASS	0 / 69	PASS	PASS	0
LD38341372.las	LAS 1.4, PDRF 6	PASS	0	0	PASS	PASS	0 / 69	PASS	PASS	0
LD38341375.las	LAS 1.4, PDRF 6	PASS	0	0	PASS	PASS	0 / 69	PASS	PASS	0
LD38341378.las	LAS 1.4, PDRF 6	PASS	0	0	PASS	PASS	0 / 69	PASS	PASS	0
LD38341381.las	LAS 1.4, PDRF 6	PASS	0	0	PASS	PASS	0 / 69	PASS	PASS	0
LD38341384.las	LAS 1.4, PDRF 6	PASS	0	0	PASS	PASS	0 / 69	PASS	PASS	0
LD38341387.las	LAS 1.4, PDRF 6	PASS	0	0	PASS	PASS	0 / 69	PASS	PASS	0
LD38341390.las	LAS 1.4, PDRF 6	PASS	0	0	PASS	PASS	0 / 69	PASS	PASS	0
LD38341393.las	LAS 1.4, PDRF 6	PASS	0	0	PASS	PASS	0 / 69	PASS	PASS	0
LD38341396.las	LAS 1.4, PDRF 6	PASS	0	0	PASS	PASS	0 / 69	PASS	PASS	0
LD38341399.las	LAS 1.4, PDRF 6	PASS	0	0	PASS	PASS	0 / 69	PASS	PASS	0
LD38341402.las	LAS 1.4, PDRF 6	PASS	0	0	PASS	PASS	0 / 69	PASS	PASS	0
LD38341405.las	LAS 1.4, PDRF 6	PASS	0	0	PASS	PASS	0 / 69	PASS	PASS	0
LD38341408.las	LAS 1.4, PDRF 6	PASS	0	0	PASS	PASS	0 / 69	PASS	PASS	0
LD38341411.las	LAS 1.4, PDRF 6	PASS	0	0	PASS	PASS	0 / 69	PASS	PASS	0
LD38341414.las	LAS 1.4, PDRF 6	PASS	0	0	PASS	PASS	0 / 69	PASS	PASS	0
LD38341417.las	LAS 1.4, PDRF 6	PASS	0	0	PASS	PASS	0 / 69	PASS	PASS	0
LD38341420.las	LAS 1.4, PDRF 6	PASS	0	0	PASS	PASS	0 / 69	PASS	PASS	0
LD38341423.las	LAS 1.4, PDRF 6	PASS	0	0	PASS	PASS	0 / 69	PASS	PASS	0
LD38341426.las	LAS 1.4, PDRF 6	PASS	0	0	PASS	PASS	0 / 69	PASS	PASS	0
LD38341429.las	LAS 1.4, PDRF 6	PASS	0	0	PASS	PASS	0 / 69	PASS	PASS	0
LD38341432.las	LAS 1.4, PDRF 6	PASS	0	0	PASS	PASS	0 / 69	PASS	PASS	0
LD38341435.las	LAS 1.4, PDRF 6	PASS	0	0	PASS	PASS	0 / 69	PASS	PASS	0
LD38341438.las	LAS 1.4, PDRF 6	PASS	0	0	PASS	PASS	0 / 69	PASS	PASS	0
LD38341441.las	LAS 1.4, PDRF 6	PASS	0	0	PASS	PASS	0 / 69	PASS	PASS	0
LD38341444.las	LAS 1.4, PDRF 6	PASS	0	0	PASS	PASS	0 / 69	PASS	PASS	0
LD38341447.las	LAS 1.4, PDRF 6	PASS	0	0	PASS	PASS	0 / 69	PASS	PASS	0
LD38341450.las	LAS 1.4, PDRF 6	PASS	0	0	PASS	PASS	0 / 69	PASS	PASS	0
LD38341453.las	LAS 1.4, PDRF 6	PASS	0	0	PASS	PASS	0 / 69	PASS	PASS	0
LD38341456.las	LAS 1.4, PDRF 6	PASS	0	0	PASS	PASS	0 / 69	PASS	PASS	0

DPH-1.1 Report on ASPRS LAS File Format (Tiled Data) - Compliance - continued

File	LAS Version/PDRF	System ID	Legacy Point Count	Legacy Return Counts	File Source ID	Global Encoding	VLRs / EVLRs	WKT	Intensity	Point Count with Bad Return Info
LD38341459.las	LAS 1.4, PDRF 6	PASS	0	0	PASS	PASS	0 / 69	PASS	PASS	0
LD38341462.las	LAS 1.4, PDRF 6	PASS	0	0	PASS	PASS	0 / 69	PASS	PASS	0
LD38341465.las	LAS 1.4, PDRF 6	PASS	0	0	PASS	PASS	0 / 69	PASS	PASS	0
LD38341468.las	LAS 1.4, PDRF 6	PASS	0	0	PASS	PASS	0 / 69	PASS	PASS	0
LD38341471.las	LAS 1.4, PDRF 6	PASS	0	0	PASS	PASS	0 / 69	PASS	PASS	0
LD38341474.las	LAS 1.4, PDRF 6	PASS	0	0	PASS	PASS	0 / 69	PASS	PASS	0
LD38341477.las	LAS 1.4, PDRF 6	PASS	0	0	PASS	PASS	0 / 69	PASS	PASS	0
LD38341480.las	LAS 1.4, PDRF 6	PASS	0	0	PASS	PASS	0 / 69	PASS	PASS	0
LD38341483.las	LAS 1.4, PDRF 6	PASS	0	0	PASS	PASS	0 / 69	PASS	PASS	0
LD38341486.las	LAS 1.4, PDRF 6	PASS	0	0	PASS	PASS	0 / 69	PASS	PASS	0
LD38341489.las	LAS 1.4, PDRF 6	PASS	0	0	PASS	PASS	0 / 69	PASS	PASS	0
LD38341492.las	LAS 1.4, PDRF 6	PASS	0	0	PASS	PASS	0 / 69	PASS	PASS	0
LD38341495.las	LAS 1.4, PDRF 6	PASS	0	0	PASS	PASS	0 / 69	PASS	PASS	0
LD38341498.las	LAS 1.4, PDRF 6	PASS	0	0	PASS	PASS	0 / 69	PASS	PASS	0
LD38341501.las	LAS 1.4, PDRF 6	PASS	0	0	PASS	PASS	0 / 69	PASS	PASS	0
LD38341504.las	LAS 1.4, PDRF 6	PASS	0	0	PASS	PASS	0 / 69	PASS	PASS	0
LD38341507.las	LAS 1.4, PDRF 6	PASS	0	0	PASS	PASS	0 / 69	PASS	PASS	0
LD38341510.las	LAS 1.4, PDRF 6	PASS	0	0	PASS	PASS	0 / 69	PASS	PASS	0
LD38341513.las	LAS 1.4, PDRF 6	PASS	0	0	PASS	PASS	0 / 69	PASS	PASS	0
LD38341516.las	LAS 1.4, PDRF 6	PASS	0	0	PASS	PASS	0 / 69	PASS	PASS	0
LD38341519.las	LAS 1.4, PDRF 6	PASS	0	0	PASS	PASS	0 / 69	PASS	PASS	0
LD38341522.las	LAS 1.4, PDRF 6	PASS	0	0	PASS	PASS	0 / 69	PASS	PASS	0
LD38341525.las	LAS 1.4, PDRF 6	PASS	0	0	PASS	PASS	0 / 69	PASS	PASS	0
LD38341528.las	LAS 1.4, PDRF 6	PASS	0	0	PASS	PASS	0 / 69	PASS	PASS	0
LD38341531.las	LAS 1.4, PDRF 6	PASS	0	0	PASS	PASS	0 / 69	PASS	PASS	0
LD38341534.las	LAS 1.4, PDRF 6	PASS	0	0	PASS	PASS	0 / 69	PASS	PASS	0
LD38341537.las	LAS 1.4, PDRF 6	PASS	0	0	PASS	PASS	0 / 69	PASS	PASS	0
LD38341540.las	LAS 1.4, PDRF 6	PASS	0	0	PASS	PASS	0 / 69	PASS	PASS	0
LD38341543.las	LAS 1.4, PDRF 6	PASS	0	0	PASS	PASS	0 / 69	PASS	PASS	0
LD38341546.las	LAS 1.4, PDRF 6	PASS	0	0	PASS	PASS	0 / 69	PASS	PASS	0
LD38341549.las	LAS 1.4, PDRF 6	PASS	0	0	PASS	PASS	0 / 69	PASS	PASS	0
LD38341552.las	LAS 1.4, PDRF 6	PASS	0	0	PASS	PASS	0 / 69	PASS	PASS	0
LD38341555.las	LAS 1.4, PDRF 6	PASS	0	0	PASS	PASS	0 / 69	PASS	PASS	0
LD38341558.las	LAS 1.4, PDRF 6	PASS	0	0	PASS	PASS	0 / 69	PASS	PASS	0
LD38341561.las	LAS 1.4, PDRF 6	PASS	0	0	PASS	PASS	0 / 69	PASS	PASS	0
LD38341564.las	LAS 1.4, PDRF 6	PASS	0	0	PASS	PASS	0 / 69	PASS	PASS	0
LD38341567.las	LAS 1.4, PDRF 6	PASS	0	0	PASS	PASS	0 / 69	PASS	PASS	0
LD38341570.las	LAS 1.4, PDRF 6	PASS	0	0	PASS	PASS	0 / 69	PASS	PASS	0
LD38341573.las	LAS 1.4, PDRF 6	PASS	0	0	PASS	PASS	0 / 69	PASS	PASS	0
LD38341576.las	LAS 1.4, PDRF 6	PASS	0	0	PASS	PASS	0 / 69	PASS	PASS	0
LD38341579.las	LAS 1.4, PDRF 6	PASS	0	0	PASS	PASS	0 / 69	PASS	PASS	0
LD38341582.las	LAS 1.4, PDRF 6	PASS	0	0	PASS	PASS	0 / 69	PASS	PASS	0
LD38341585.las	LAS 1.4, PDRF 6	PASS	0	0	PASS	PASS	0 / 69	PASS	PASS	0
LD38341588.las	LAS 1.4, PDRF 6	PASS	0	0	PASS	PASS	0 / 69	PASS	PASS	0
LD38341591.las	LAS 1.4, PDRF 6	PASS	0	0	PASS	PASS	0 / 69	PASS	PASS	0
LD38341594.las	LAS 1.4, PDRF 6	PASS	0	0	PASS	PASS	0 / 69	PASS	PASS	0
LD38341597.las	LAS 1.4, PDRF 6	PASS	0	0	PASS	PASS	0 / 69	PASS	PASS	0
LD38341600.las	LAS 1.4, PDRF 6	PASS	0	0	PASS	PASS	0 / 69	PASS	PASS	0
LD38341603.las	LAS 1.4, PDRF 6	PASS	0	0	PASS	PASS	0 / 69	PASS	PASS	0

DPH-1.1 Report on ASPRS LAS File Format (Tiled Data) - Compliance - continued

File	LAS Version/PDRF	System ID	Legacy Point Count	Legacy Return Counts	File Source ID	Global Encoding	VLRs / EVLRs	WKT	Intensity	Point Count with Bad Return Info
LD38341606.las	LAS 1.4, PDRF 6	PASS	0	0	PASS	PASS	0 / 69	PASS	PASS	0
LD38341609.las	LAS 1.4, PDRF 6	PASS	0	0	PASS	PASS	0 / 69	PASS	PASS	0
LD38341612.las	LAS 1.4, PDRF 6	PASS	0	0	PASS	PASS	0 / 69	PASS	PASS	0
LD38341615.las	LAS 1.4, PDRF 6	PASS	0	0	PASS	PASS	0 / 69	PASS	PASS	0
LD38341618.las	LAS 1.4, PDRF 6	PASS	0	0	PASS	PASS	0 / 69	PASS	PASS	0
LD38341621.las	LAS 1.4, PDRF 6	PASS	0	0	PASS	PASS	0 / 21	PASS	PASS	0
LD38371339.las	LAS 1.4, PDRF 6	PASS	0	0	PASS	PASS	0 / 21	PASS	PASS	0
LD38371342.las	LAS 1.4, PDRF 6	PASS	0	0	PASS	PASS	0 / 69	PASS	PASS	0
LD38371345.las	LAS 1.4, PDRF 6	PASS	0	0	PASS	PASS	0 / 69	PASS	PASS	0
LD38371348.las	LAS 1.4, PDRF 6	PASS	0	0	PASS	PASS	0 / 69	PASS	PASS	0
LD38371351.las	LAS 1.4, PDRF 6	PASS	0	0	PASS	PASS	0 / 69	PASS	PASS	0
LD38371354.las	LAS 1.4, PDRF 6	PASS	0	0	PASS	PASS	0 / 69	PASS	PASS	0
LD38371357.las	LAS 1.4, PDRF 6	PASS	0	0	PASS	PASS	0 / 69	PASS	PASS	0
LD38371360.las	LAS 1.4, PDRF 6	PASS	0	0	PASS	PASS	0 / 69	PASS	PASS	0
LD38371363.las	LAS 1.4, PDRF 6	PASS	0	0	PASS	PASS	0 / 69	PASS	PASS	0
LD38371366.las	LAS 1.4, PDRF 6	PASS	0	0	PASS	PASS	0 / 69	PASS	PASS	0
LD38371369.las	LAS 1.4, PDRF 6	PASS	0	0	PASS	PASS	0 / 69	PASS	PASS	0
LD38371372.las	LAS 1.4, PDRF 6	PASS	0	0	PASS	PASS	0 / 69	PASS	PASS	0
LD38371375.las	LAS 1.4, PDRF 6	PASS	0	0	PASS	PASS	0 / 69	PASS	PASS	0
LD38371378.las	LAS 1.4, PDRF 6	PASS	0	0	PASS	PASS	0 / 69	PASS	PASS	0
LD38371381.las	LAS 1.4, PDRF 6	PASS	0	0	PASS	PASS	0 / 69	PASS	PASS	0
LD38371384.las	LAS 1.4, PDRF 6	PASS	0	0	PASS	PASS	0 / 69	PASS	PASS	0
LD38371387.las	LAS 1.4, PDRF 6	PASS	0	0	PASS	PASS	0 / 69	PASS	PASS	0
LD38371390.las	LAS 1.4, PDRF 6	PASS	0	0	PASS	PASS	0 / 69	PASS	PASS	0
LD38371393.las	LAS 1.4, PDRF 6	PASS	0	0	PASS	PASS	0 / 69	PASS	PASS	0
LD38371396.las	LAS 1.4, PDRF 6	PASS	0	0	PASS	PASS	0 / 69	PASS	PASS	0
LD38371399.las	LAS 1.4, PDRF 6	PASS	0	0	PASS	PASS	0 / 69	PASS	PASS	0
LD38371402.las	LAS 1.4, PDRF 6	PASS	0	0	PASS	PASS	0 / 69	PASS	PASS	0
LD38371405.las	LAS 1.4, PDRF 6	PASS	0	0	PASS	PASS	0 / 69	PASS	PASS	0
LD38371408.las	LAS 1.4, PDRF 6	PASS	0	0	PASS	PASS	0 / 69	PASS	PASS	0
LD38371411.las	LAS 1.4, PDRF 6	PASS	0	0	PASS	PASS	0 / 69	PASS	PASS	0
LD38371414.las	LAS 1.4, PDRF 6	PASS	0	0	PASS	PASS	0 / 69	PASS	PASS	0
LD38371417.las	LAS 1.4, PDRF 6	PASS	0	0	PASS	PASS	0 / 69	PASS	PASS	0
LD38371420.las	LAS 1.4, PDRF 6	PASS	0	0	PASS	PASS	0 / 69	PASS	PASS	0
LD38371423.las	LAS 1.4, PDRF 6	PASS	0	0	PASS	PASS	0 / 69	PASS	PASS	0
LD38371426.las	LAS 1.4, PDRF 6	PASS	0	0	PASS	PASS	0 / 69	PASS	PASS	0
LD38371429.las	LAS 1.4, PDRF 6	PASS	0	0	PASS	PASS	0 / 69	PASS	PASS	0
LD38371432.las	LAS 1.4, PDRF 6	PASS	0	0	PASS	PASS	0 / 69	PASS	PASS	0
LD38371435.las	LAS 1.4, PDRF 6	PASS	0	0	PASS	PASS	0 / 69	PASS	PASS	0
LD38371438.las	LAS 1.4, PDRF 6	PASS	0	0	PASS	PASS	0 / 69	PASS	PASS	0
LD38371441.las	LAS 1.4, PDRF 6	PASS	0	0	PASS	PASS	0 / 69	PASS	PASS	0
LD38371444.las	LAS 1.4, PDRF 6	PASS	0	0	PASS	PASS	0 / 69	PASS	PASS	0
LD38371447.las	LAS 1.4, PDRF 6	PASS	0	0	PASS	PASS	0 / 69	PASS	PASS	0
LD38371450.las	LAS 1.4, PDRF 6	PASS	0	0	PASS	PASS	0 / 69	PASS	PASS	0
LD38371453.las	LAS 1.4, PDRF 6	PASS	0	0	PASS	PASS	0 / 69	PASS	PASS	0
LD38371456.las	LAS 1.4, PDRF 6	PASS	0	0	PASS	PASS	0 / 69	PASS	PASS	0
LD38371459.las	LAS 1.4, PDRF 6	PASS	0	0	PASS	PASS	0 / 69	PASS	PASS	0
LD38371462.las	LAS 1.4, PDRF 6	PASS	0	0	PASS	PASS	0 / 69	PASS	PASS	0
LD38371465.las	LAS 1.4, PDRF 6	PASS	0	0	PASS	PASS	0 / 69	PASS	PASS	0

DPH-1.1 Report on ASPRS LAS File Format (Tiled Data) - Compliance - continued

File	LAS Version/PDRF	System ID	Legacy Point Count	Legacy Return Counts	File Source ID	Global Encoding	VLRs / EVLRs	WKT	Intensity	Point Count with Bad Return Info
LD38371468.las	LAS 1.4, PDRF 6	PASS	0	0	PASS	PASS	0 / 69	PASS	PASS	0
LD38371471.las	LAS 1.4, PDRF 6	PASS	0	0	PASS	PASS	0 / 69	PASS	PASS	0
LD38371474.las	LAS 1.4, PDRF 6	PASS	0	0	PASS	PASS	0 / 69	PASS	PASS	0
LD38371477.las	LAS 1.4, PDRF 6	PASS	0	0	PASS	PASS	0 / 69	PASS	PASS	0
LD38371480.las	LAS 1.4, PDRF 6	PASS	0	0	PASS	PASS	0 / 69	PASS	PASS	0
LD38371483.las	LAS 1.4, PDRF 6	PASS	0	0	PASS	PASS	0 / 69	PASS	PASS	0
LD38371486.las	LAS 1.4, PDRF 6	PASS	0	0	PASS	PASS	0 / 69	PASS	PASS	0
LD38371489.las	LAS 1.4, PDRF 6	PASS	0	0	PASS	PASS	0 / 69	PASS	PASS	0
LD38371492.las	LAS 1.4, PDRF 6	PASS	0	0	PASS	PASS	0 / 69	PASS	PASS	0
LD38371495.las	LAS 1.4, PDRF 6	PASS	0	0	PASS	PASS	0 / 69	PASS	PASS	0
LD38371498.las	LAS 1.4, PDRF 6	PASS	0	0	PASS	PASS	0 / 69	PASS	PASS	0
LD38371501.las	LAS 1.4, PDRF 6	PASS	0	0	PASS	PASS	0 / 69	PASS	PASS	0
LD38371504.las	LAS 1.4, PDRF 6	PASS	0	0	PASS	PASS	0 / 69	PASS	PASS	0
LD38371507.las	LAS 1.4, PDRF 6	PASS	0	0	PASS	PASS	0 / 69	PASS	PASS	0
LD38371510.las	LAS 1.4, PDRF 6	PASS	0	0	PASS	PASS	0 / 69	PASS	PASS	0
LD38371513.las	LAS 1.4, PDRF 6	PASS	0	0	PASS	PASS	0 / 69	PASS	PASS	0
LD38371516.las	LAS 1.4, PDRF 6	PASS	0	0	PASS	PASS	0 / 69	PASS	PASS	0
LD38371519.las	LAS 1.4, PDRF 6	PASS	0	0	PASS	PASS	0 / 69	PASS	PASS	0
LD38371522.las	LAS 1.4, PDRF 6	PASS	0	0	PASS	PASS	0 / 69	PASS	PASS	0
LD38371525.las	LAS 1.4, PDRF 6	PASS	0	0	PASS	PASS	0 / 69	PASS	PASS	0
LD38371528.las	LAS 1.4, PDRF 6	PASS	0	0	PASS	PASS	0 / 69	PASS	PASS	0
LD38371531.las	LAS 1.4, PDRF 6	PASS	0	0	PASS	PASS	0 / 69	PASS	PASS	0
LD38371534.las	LAS 1.4, PDRF 6	PASS	0	0	PASS	PASS	0 / 69	PASS	PASS	0
LD38371537.las	LAS 1.4, PDRF 6	PASS	0	0	PASS	PASS	0 / 69	PASS	PASS	0
LD38371540.las	LAS 1.4, PDRF 6	PASS	0	0	PASS	PASS	0 / 69	PASS	PASS	0
LD38371543.las	LAS 1.4, PDRF 6	PASS	0	0	PASS	PASS	0 / 69	PASS	PASS	0
LD38371546.las	LAS 1.4, PDRF 6	PASS	0	0	PASS	PASS	0 / 69	PASS	PASS	0
LD38371549.las	LAS 1.4, PDRF 6	PASS	0	0	PASS	PASS	0 / 69	PASS	PASS	0
LD38371552.las	LAS 1.4, PDRF 6	PASS	0	0	PASS	PASS	0 / 69	PASS	PASS	0
LD38371555.las	LAS 1.4, PDRF 6	PASS	0	0	PASS	PASS	0 / 69	PASS	PASS	0
LD38371558.las	LAS 1.4, PDRF 6	PASS	0	0	PASS	PASS	0 / 69	PASS	PASS	0
LD38371561.las	LAS 1.4, PDRF 6	PASS	0	0	PASS	PASS	0 / 69	PASS	PASS	0
LD38371564.las	LAS 1.4, PDRF 6	PASS	0	0	PASS	PASS	0 / 69	PASS	PASS	0
LD38371567.las	LAS 1.4, PDRF 6	PASS	0	0	PASS	PASS	0 / 69	PASS	PASS	0
LD38371570.las	LAS 1.4, PDRF 6	PASS	0	0	PASS	PASS	0 / 69	PASS	PASS	0
LD38371573.las	LAS 1.4, PDRF 6	PASS	0	0	PASS	PASS	0 / 69	PASS	PASS	0
LD38371576.las	LAS 1.4, PDRF 6	PASS	0	0	PASS	PASS	0 / 69	PASS	PASS	0
LD38371579.las	LAS 1.4, PDRF 6	PASS	0	0	PASS	PASS	0 / 69	PASS	PASS	0
LD38371582.las	LAS 1.4, PDRF 6	PASS	0	0	PASS	PASS	0 / 69	PASS	PASS	0
LD38371585.las	LAS 1.4, PDRF 6	PASS	0	0	PASS	PASS	0 / 69	PASS	PASS	0
LD38371588.las	LAS 1.4, PDRF 6	PASS	0	0	PASS	PASS	0 / 69	PASS	PASS	0
LD38371591.las	LAS 1.4, PDRF 6	PASS	0	0	PASS	PASS	0 / 69	PASS	PASS	0
LD38371594.las	LAS 1.4, PDRF 6	PASS	0	0	PASS	PASS	0 / 69	PASS	PASS	0
LD38371597.las	LAS 1.4, PDRF 6	PASS	0	0	PASS	PASS	0 / 69	PASS	PASS	0
LD38371600.las	LAS 1.4, PDRF 6	PASS	0	0	PASS	PASS	0 / 69	PASS	PASS	0
LD38371603.las	LAS 1.4, PDRF 6	PASS	0	0	PASS	PASS	0 / 69	PASS	PASS	0
LD38371606.las	LAS 1.4, PDRF 6	PASS	0	0	PASS	PASS	0 / 69	PASS	PASS	0
LD38371609.las	LAS 1.4, PDRF 6	PASS	0	0	PASS	PASS	0 / 69	PASS	PASS	0
LD38371612.las	LAS 1.4, PDRF 6	PASS	0	0	PASS	PASS	0 / 69	PASS	PASS	0

DPH-1.1 Report on ASPRS LAS File Format (Tiled Data) - Compliance - continued

File	LAS Version/PDRF	System ID	Legacy Point Count	Legacy Return Counts	File Source ID	Global Encoding	VLRs / EVLRs	WKT	Intensity	Point Count with Bad Return Info
LD38371615.las	LAS 1.4, PDRF 6	PASS	0	0	PASS	PASS	0 / 69	PASS	PASS	0
LD38371618.las	LAS 1.4, PDRF 6	PASS	0	0	PASS	PASS	0 / 69	PASS	PASS	0
LD38371621.las	LAS 1.4, PDRF 6	PASS	0	0	PASS	PASS	0 / 21	PASS	PASS	0
LD38401339.las	LAS 1.4, PDRF 6	PASS	0	0	PASS	PASS	0 / 9	PASS	PASS	0
LD38401342.las	LAS 1.4, PDRF 6	PASS	0	0	PASS	PASS	0 / 69	PASS	PASS	0
LD38401345.las	LAS 1.4, PDRF 6	PASS	0	0	PASS	PASS	0 / 69	PASS	PASS	0
LD38401348.las	LAS 1.4, PDRF 6	PASS	0	0	PASS	PASS	0 / 69	PASS	PASS	0
LD38401351.las	LAS 1.4, PDRF 6	PASS	0	0	PASS	PASS	0 / 69	PASS	PASS	0
LD38401354.las	LAS 1.4, PDRF 6	PASS	0	0	PASS	PASS	0 / 69	PASS	PASS	0
LD38401357.las	LAS 1.4, PDRF 6	PASS	0	0	PASS	PASS	0 / 69	PASS	PASS	0
LD38401360.las	LAS 1.4, PDRF 6	PASS	0	0	PASS	PASS	0 / 69	PASS	PASS	0
LD38401363.las	LAS 1.4, PDRF 6	PASS	0	0	PASS	PASS	0 / 69	PASS	PASS	0
LD38401366.las	LAS 1.4, PDRF 6	PASS	0	0	PASS	PASS	0 / 69	PASS	PASS	0
LD38401369.las	LAS 1.4, PDRF 6	PASS	0	0	PASS	PASS	0 / 69	PASS	PASS	0
LD38401372.las	LAS 1.4, PDRF 6	PASS	0	0	PASS	PASS	0 / 69	PASS	PASS	0
LD38401375.las	LAS 1.4, PDRF 6	PASS	0	0	PASS	PASS	0 / 69	PASS	PASS	0
LD38401378.las	LAS 1.4, PDRF 6	PASS	0	0	PASS	PASS	0 / 69	PASS	PASS	0
LD38401381.las	LAS 1.4, PDRF 6	PASS	0	0	PASS	PASS	0 / 69	PASS	PASS	0
LD38401384.las	LAS 1.4, PDRF 6	PASS	0	0	PASS	PASS	0 / 69	PASS	PASS	0
LD38401387.las	LAS 1.4, PDRF 6	PASS	0	0	PASS	PASS	0 / 69	PASS	PASS	0
LD38401390.las	LAS 1.4, PDRF 6	PASS	0	0	PASS	PASS	0 / 69	PASS	PASS	0
LD38401393.las	LAS 1.4, PDRF 6	PASS	0	0	PASS	PASS	0 / 69	PASS	PASS	0
LD38401396.las	LAS 1.4, PDRF 6	PASS	0	0	PASS	PASS	0 / 69	PASS	PASS	0
LD38401399.las	LAS 1.4, PDRF 6	PASS	0	0	PASS	PASS	0 / 69	PASS	PASS	0
LD38401402.las	LAS 1.4, PDRF 6	PASS	0	0	PASS	PASS	0 / 69	PASS	PASS	0
LD38401405.las	LAS 1.4, PDRF 6	PASS	0	0	PASS	PASS	0 / 69	PASS	PASS	0
LD38401408.las	LAS 1.4, PDRF 6	PASS	0	0	PASS	PASS	0 / 69	PASS	PASS	0
LD38401411.las	LAS 1.4, PDRF 6	PASS	0	0	PASS	PASS	0 / 69	PASS	PASS	0
LD38401414.las	LAS 1.4, PDRF 6	PASS	0	0	PASS	PASS	0 / 69	PASS	PASS	0
LD38401417.las	LAS 1.4, PDRF 6	PASS	0	0	PASS	PASS	0 / 69	PASS	PASS	0
LD38401420.las	LAS 1.4, PDRF 6	PASS	0	0	PASS	PASS	0 / 69	PASS	PASS	0
LD38401423.las	LAS 1.4, PDRF 6	PASS	0	0	PASS	PASS	0 / 69	PASS	PASS	0
LD38401426.las	LAS 1.4, PDRF 6	PASS	0	0	PASS	PASS	0 / 69	PASS	PASS	0
LD38401429.las	LAS 1.4, PDRF 6	PASS	0	0	PASS	PASS	0 / 69	PASS	PASS	0
LD38401432.las	LAS 1.4, PDRF 6	PASS	0	0	PASS	PASS	0 / 69	PASS	PASS	0
LD38401435.las	LAS 1.4, PDRF 6	PASS	0	0	PASS	PASS	0 / 69	PASS	PASS	0
LD38401438.las	LAS 1.4, PDRF 6	PASS	0	0	PASS	PASS	0 / 69	PASS	PASS	0
LD38401441.las	LAS 1.4, PDRF 6	PASS	0	0	PASS	PASS	0 / 69	PASS	PASS	0
LD38401444.las	LAS 1.4, PDRF 6	PASS	0	0	PASS	PASS	0 / 69	PASS	PASS	0
LD38401447.las	LAS 1.4, PDRF 6	PASS	0	0	PASS	PASS	0 / 69	PASS	PASS	0
LD38401450.las	LAS 1.4, PDRF 6	PASS	0	0	PASS	PASS	0 / 69	PASS	PASS	0
LD38401453.las	LAS 1.4, PDRF 6	PASS	0	0	PASS	PASS	0 / 69	PASS	PASS	0
LD38401456.las	LAS 1.4, PDRF 6	PASS	0	0	PASS	PASS	0 / 69	PASS	PASS	0
LD38401459.las	LAS 1.4, PDRF 6	PASS	0	0	PASS	PASS	0 / 69	PASS	PASS	0
LD38401462.las	LAS 1.4, PDRF 6	PASS	0	0	PASS	PASS	0 / 69	PASS	PASS	0
LD38401465.las	LAS 1.4, PDRF 6	PASS	0	0	PASS	PASS	0 / 69	PASS	PASS	0
LD38401468.las	LAS 1.4, PDRF 6	PASS	0	0	PASS	PASS	0 / 69	PASS	PASS	0
LD38401471.las	LAS 1.4, PDRF 6	PASS	0	0	PASS	PASS	0 / 69	PASS	PASS	0
LD38401474.las	LAS 1.4, PDRF 6	PASS	0	0	PASS	PASS	0 / 69	PASS	PASS	0

DPH-1.1 Report on ASPRS LAS File Format (Tiled Data) - Compliance - continued

File	LAS Version/PDRF	System ID	Legacy Point Count	Legacy Return Counts	File Source ID	Global Encoding	VLRs / EVLRs	WKT	Intensity	Point Count with Bad Return Info
LD38401477.las	LAS 1.4, PDRF 6	PASS	0	0	PASS	PASS	0 / 69	PASS	PASS	0
LD38401480.las	LAS 1.4, PDRF 6	PASS	0	0	PASS	PASS	0 / 69	PASS	PASS	0
LD38401483.las	LAS 1.4, PDRF 6	PASS	0	0	PASS	PASS	0 / 69	PASS	PASS	0
LD38401486.las	LAS 1.4, PDRF 6	PASS	0	0	PASS	PASS	0 / 69	PASS	PASS	0
LD38401489.las	LAS 1.4, PDRF 6	PASS	0	0	PASS	PASS	0 / 69	PASS	PASS	0
LD38401492.las	LAS 1.4, PDRF 6	PASS	0	0	PASS	PASS	0 / 69	PASS	PASS	0
LD38401495.las	LAS 1.4, PDRF 6	PASS	0	0	PASS	PASS	0 / 69	PASS	PASS	0
LD38401498.las	LAS 1.4, PDRF 6	PASS	0	0	PASS	PASS	0 / 69	PASS	PASS	0
LD38401501.las	LAS 1.4, PDRF 6	PASS	0	0	PASS	PASS	0 / 69	PASS	PASS	0
LD38401504.las	LAS 1.4, PDRF 6	PASS	0	0	PASS	PASS	0 / 69	PASS	PASS	0
LD38401507.las	LAS 1.4, PDRF 6	PASS	0	0	PASS	PASS	0 / 69	PASS	PASS	0
LD38401510.las	LAS 1.4, PDRF 6	PASS	0	0	PASS	PASS	0 / 69	PASS	PASS	0
LD38401513.las	LAS 1.4, PDRF 6	PASS	0	0	PASS	PASS	0 / 69	PASS	PASS	0
LD38401516.las	LAS 1.4, PDRF 6	PASS	0	0	PASS	PASS	0 / 69	PASS	PASS	0
LD38401519.las	LAS 1.4, PDRF 6	PASS	0	0	PASS	PASS	0 / 69	PASS	PASS	0
LD38401522.las	LAS 1.4, PDRF 6	PASS	0	0	PASS	PASS	0 / 69	PASS	PASS	0
LD38401525.las	LAS 1.4, PDRF 6	PASS	0	0	PASS	PASS	0 / 69	PASS	PASS	0
LD38401528.las	LAS 1.4, PDRF 6	PASS	0	0	PASS	PASS	0 / 69	PASS	PASS	0
LD38401531.las	LAS 1.4, PDRF 6	PASS	0	0	PASS	PASS	0 / 69	PASS	PASS	0
LD38401534.las	LAS 1.4, PDRF 6	PASS	0	0	PASS	PASS	0 / 69	PASS	PASS	0
LD38401537.las	LAS 1.4, PDRF 6	PASS	0	0	PASS	PASS	0 / 69	PASS	PASS	0
LD38401540.las	LAS 1.4, PDRF 6	PASS	0	0	PASS	PASS	0 / 69	PASS	PASS	0
LD38401543.las	LAS 1.4, PDRF 6	PASS	0	0	PASS	PASS	0 / 69	PASS	PASS	0
LD38401546.las	LAS 1.4, PDRF 6	PASS	0	0	PASS	PASS	0 / 69	PASS	PASS	0
LD38401549.las	LAS 1.4, PDRF 6	PASS	0	0	PASS	PASS	0 / 69	PASS	PASS	0
LD38401552.las	LAS 1.4, PDRF 6	PASS	0	0	PASS	PASS	0 / 69	PASS	PASS	0
LD38401555.las	LAS 1.4, PDRF 6	PASS	0	0	PASS	PASS	0 / 69	PASS	PASS	0
LD38401558.las	LAS 1.4, PDRF 6	PASS	0	0	PASS	PASS	0 / 69	PASS	PASS	0
LD38401561.las	LAS 1.4, PDRF 6	PASS	0	0	PASS	PASS	0 / 69	PASS	PASS	0
LD38401564.las	LAS 1.4, PDRF 6	PASS	0	0	PASS	PASS	0 / 69	PASS	PASS	0
LD38401567.las	LAS 1.4, PDRF 6	PASS	0	0	PASS	PASS	0 / 261	PASS	PASS	0
LD38401570.las	LAS 1.4, PDRF 6	PASS	0	0	PASS	PASS	0 / 69	PASS	PASS	0
LD38401573.las	LAS 1.4, PDRF 6	PASS	0	0	PASS	PASS	0 / 69	PASS	PASS	0
LD38401576.las	LAS 1.4, PDRF 6	PASS	0	0	PASS	PASS	0 / 69	PASS	PASS	0
LD38401579.las	LAS 1.4, PDRF 6	PASS	0	0	PASS	PASS	0 / 69	PASS	PASS	0
LD38401582.las	LAS 1.4, PDRF 6	PASS	0	0	PASS	PASS	0 / 69	PASS	PASS	0
LD38401585.las	LAS 1.4, PDRF 6	PASS	0	0	PASS	PASS	0 / 69	PASS	PASS	0
LD38401588.las	LAS 1.4, PDRF 6	PASS	0	0	PASS	PASS	0 / 69	PASS	PASS	0
LD38401591.las	LAS 1.4, PDRF 6	PASS	0	0	PASS	PASS	0 / 69	PASS	PASS	0
LD38401594.las	LAS 1.4, PDRF 6	PASS	0	0	PASS	PASS	0 / 69	PASS	PASS	0
LD38401597.las	LAS 1.4, PDRF 6	PASS	0	0	PASS	PASS	0 / 69	PASS	PASS	0
LD38401600.las	LAS 1.4, PDRF 6	PASS	0	0	PASS	PASS	0 / 69	PASS	PASS	0
LD38401603.las	LAS 1.4, PDRF 6	PASS	0	0	PASS	PASS	0 / 69	PASS	PASS	0
LD38401606.las	LAS 1.4, PDRF 6	PASS	0	0	PASS	PASS	0 / 69	PASS	PASS	0
LD38401609.las	LAS 1.4, PDRF 6	PASS	0	0	PASS	PASS	0 / 69	PASS	PASS	0
LD38401612.las	LAS 1.4, PDRF 6	PASS	0	0	PASS	PASS	0 / 69	PASS	PASS	0
LD38401615.las	LAS 1.4, PDRF 6	PASS	0	0	PASS	PASS	0 / 69	PASS	PASS	0
LD38401618.las	LAS 1.4, PDRF 6	PASS	0	0	PASS	PASS	0 / 69	PASS	PASS	0
LD38401621.las	LAS 1.4, PDRF 6	PASS	0	0	PASS	PASS	0 / 21	PASS	PASS	0

DPH-1.1 Report on ASPRS LAS File Format (Tiled Data) - Compliance - continued

File	LAS Version/PDRF	System ID	Legacy Point Count	Legacy Return Counts	File Source ID	Global Encoding	VLRs / EVLRs	WKT	Intensity	Point Count with Bad Return Info
LD38431339.las	LAS 1.4, PDRF 6	PASS	0	0	PASS	PASS	0 / 21	PASS	PASS	0
LD38431342.las	LAS 1.4, PDRF 6	PASS	0	0	PASS	PASS	0 / 69	PASS	PASS	0
LD38431345.las	LAS 1.4, PDRF 6	PASS	0	0	PASS	PASS	0 / 69	PASS	PASS	0
LD38431348.las	LAS 1.4, PDRF 6	PASS	0	0	PASS	PASS	0 / 69	PASS	PASS	0
LD38431351.las	LAS 1.4, PDRF 6	PASS	0	0	PASS	PASS	0 / 69	PASS	PASS	0
LD38431354.las	LAS 1.4, PDRF 6	PASS	0	0	PASS	PASS	0 / 69	PASS	PASS	0
LD38431357.las	LAS 1.4, PDRF 6	PASS	0	0	PASS	PASS	0 / 69	PASS	PASS	0
LD38431360.las	LAS 1.4, PDRF 6	PASS	0	0	PASS	PASS	0 / 69	PASS	PASS	0
LD38431363.las	LAS 1.4, PDRF 6	PASS	0	0	PASS	PASS	0 / 69	PASS	PASS	0
LD38431366.las	LAS 1.4, PDRF 6	PASS	0	0	PASS	PASS	0 / 69	PASS	PASS	0
LD38431369.las	LAS 1.4, PDRF 6	PASS	0	0	PASS	PASS	0 / 69	PASS	PASS	0
LD38431372.las	LAS 1.4, PDRF 6	PASS	0	0	PASS	PASS	0 / 69	PASS	PASS	0
LD38431375.las	LAS 1.4, PDRF 6	PASS	0	0	PASS	PASS	0 / 69	PASS	PASS	0
LD38431378.las	LAS 1.4, PDRF 6	PASS	0	0	PASS	PASS	0 / 69	PASS	PASS	0
LD38431381.las	LAS 1.4, PDRF 6	PASS	0	0	PASS	PASS	0 / 69	PASS	PASS	0
LD38431384.las	LAS 1.4, PDRF 6	PASS	0	0	PASS	PASS	0 / 69	PASS	PASS	0
LD38431387.las	LAS 1.4, PDRF 6	PASS	0	0	PASS	PASS	0 / 69	PASS	PASS	0
LD38431390.las	LAS 1.4, PDRF 6	PASS	0	0	PASS	PASS	0 / 69	PASS	PASS	0
LD38431393.las	LAS 1.4, PDRF 6	PASS	0	0	PASS	PASS	0 / 69	PASS	PASS	0
LD38431396.las	LAS 1.4, PDRF 6	PASS	0	0	PASS	PASS	0 / 69	PASS	PASS	0
LD38431399.las	LAS 1.4, PDRF 6	PASS	0	0	PASS	PASS	0 / 69	PASS	PASS	0
LD38431402.las	LAS 1.4, PDRF 6	PASS	0	0	PASS	PASS	0 / 69	PASS	PASS	0
LD38431405.las	LAS 1.4, PDRF 6	PASS	0	0	PASS	PASS	0 / 69	PASS	PASS	0
LD38431408.las	LAS 1.4, PDRF 6	PASS	0	0	PASS	PASS	0 / 69	PASS	PASS	0
LD38431411.las	LAS 1.4, PDRF 6	PASS	0	0	PASS	PASS	0 / 69	PASS	PASS	0
LD38431414.las	LAS 1.4, PDRF 6	PASS	0	0	PASS	PASS	0 / 69	PASS	PASS	0
LD38431417.las	LAS 1.4, PDRF 6	PASS	0	0	PASS	PASS	0 / 69	PASS	PASS	0
LD38431420.las	LAS 1.4, PDRF 6	PASS	0	0	PASS	PASS	0 / 69	PASS	PASS	0
LD38431423.las	LAS 1.4, PDRF 6	PASS	0	0	PASS	PASS	0 / 69	PASS	PASS	0
LD38431426.las	LAS 1.4, PDRF 6	PASS	0	0	PASS	PASS	0 / 69	PASS	PASS	0
LD38431429.las	LAS 1.4, PDRF 6	PASS	0	0	PASS	PASS	0 / 69	PASS	PASS	0
LD38431432.las	LAS 1.4, PDRF 6	PASS	0	0	PASS	PASS	0 / 69	PASS	PASS	0
LD38431435.las	LAS 1.4, PDRF 6	PASS	0	0	PASS	PASS	0 / 69	PASS	PASS	0
LD38431438.las	LAS 1.4, PDRF 6	PASS	0	0	PASS	PASS	0 / 69	PASS	PASS	0
LD38431441.las	LAS 1.4, PDRF 6	PASS	0	0	PASS	PASS	0 / 69	PASS	PASS	0
LD38431444.las	LAS 1.4, PDRF 6	PASS	0	0	PASS	PASS	0 / 69	PASS	PASS	0
LD38431447.las	LAS 1.4, PDRF 6	PASS	0	0	PASS	PASS	0 / 69	PASS	PASS	0
LD38431450.las	LAS 1.4, PDRF 6	PASS	0	0	PASS	PASS	0 / 69	PASS	PASS	0
LD38431453.las	LAS 1.4, PDRF 6	PASS	0	0	PASS	PASS	0 / 69	PASS	PASS	0
LD38431456.las	LAS 1.4, PDRF 6	PASS	0	0	PASS	PASS	0 / 69	PASS	PASS	0
LD38431459.las	LAS 1.4, PDRF 6	PASS	0	0	PASS	PASS	0 / 69	PASS	PASS	0
LD38431462.las	LAS 1.4, PDRF 6	PASS	0	0	PASS	PASS	0 / 69	PASS	PASS	0
LD38431465.las	LAS 1.4, PDRF 6	PASS	0	0	PASS	PASS	0 / 69	PASS	PASS	0
LD38431468.las	LAS 1.4, PDRF 6	PASS	0	0	PASS	PASS	0 / 69	PASS	PASS	0
LD38431471.las	LAS 1.4, PDRF 6	PASS	0	0	PASS	PASS	0 / 69	PASS	PASS	0
LD38431474.las	LAS 1.4, PDRF 6	PASS	0	0	PASS	PASS	0 / 69	PASS	PASS	0
LD38431477.las	LAS 1.4, PDRF 6	PASS	0	0	PASS	PASS	0 / 69	PASS	PASS	0
LD38431480.las	LAS 1.4, PDRF 6	PASS	0	0	PASS	PASS	0 / 69	PASS	PASS	0
LD38431483.las	LAS 1.4, PDRF 6	PASS	0	0	PASS	PASS	0 / 69	PASS	PASS	0

DPH-1.1 Report on ASPRS LAS File Format (Tiled Data) - Compliance - continued

File	LAS Version/PDRF	System ID	Legacy Point Count	Legacy Return Counts	File Source ID	Global Encoding	VLRs / EVLRs	WKT	Intensity	Point Count with Bad Return Info
LD38431486.las	LAS 1.4, PDRF 6	PASS	0	0	PASS	PASS	0 / 69	PASS	PASS	0
LD38431489.las	LAS 1.4, PDRF 6	PASS	0	0	PASS	PASS	0 / 69	PASS	PASS	0
LD38431492.las	LAS 1.4, PDRF 6	PASS	0	0	PASS	PASS	0 / 69	PASS	PASS	0
LD38431495.las	LAS 1.4, PDRF 6	PASS	0	0	PASS	PASS	0 / 69	PASS	PASS	0
LD38431498.las	LAS 1.4, PDRF 6	PASS	0	0	PASS	PASS	0 / 69	PASS	PASS	0
LD38431501.las	LAS 1.4, PDRF 6	PASS	0	0	PASS	PASS	0 / 69	PASS	PASS	0
LD38431504.las	LAS 1.4, PDRF 6	PASS	0	0	PASS	PASS	0 / 69	PASS	PASS	0
LD38431507.las	LAS 1.4, PDRF 6	PASS	0	0	PASS	PASS	0 / 69	PASS	PASS	0
LD38431510.las	LAS 1.4, PDRF 6	PASS	0	0	PASS	PASS	0 / 69	PASS	PASS	0
LD38431513.las	LAS 1.4, PDRF 6	PASS	0	0	PASS	PASS	0 / 69	PASS	PASS	0
LD38431516.las	LAS 1.4, PDRF 6	PASS	0	0	PASS	PASS	0 / 273	PASS	PASS	0
LD38431519.las	LAS 1.4, PDRF 6	PASS	0	0	PASS	PASS	0 / 69	PASS	PASS	0
LD38431522.las	LAS 1.4, PDRF 6	PASS	0	0	PASS	PASS	0 / 261	PASS	PASS	0
LD38431525.las	LAS 1.4, PDRF 6	PASS	0	0	PASS	PASS	0 / 69	PASS	PASS	0
LD38431528.las	LAS 1.4, PDRF 6	PASS	0	0	PASS	PASS	0 / 69	PASS	PASS	0
LD38431531.las	LAS 1.4, PDRF 6	PASS	0	0	PASS	PASS	0 / 69	PASS	PASS	0
LD38431534.las	LAS 1.4, PDRF 6	PASS	0	0	PASS	PASS	0 / 69	PASS	PASS	0
LD38431537.las	LAS 1.4, PDRF 6	PASS	0	0	PASS	PASS	0 / 69	PASS	PASS	0
LD38431540.las	LAS 1.4, PDRF 6	PASS	0	0	PASS	PASS	0 / 69	PASS	PASS	0
LD38431543.las	LAS 1.4, PDRF 6	PASS	0	0	PASS	PASS	0 / 69	PASS	PASS	0
LD38431546.las	LAS 1.4, PDRF 6	PASS	0	0	PASS	PASS	0 / 69	PASS	PASS	0
LD38431549.las	LAS 1.4, PDRF 6	PASS	0	0	PASS	PASS	0 / 69	PASS	PASS	0
LD38431552.las	LAS 1.4, PDRF 6	PASS	0	0	PASS	PASS	0 / 69	PASS	PASS	0
LD38431555.las	LAS 1.4, PDRF 6	PASS	0	0	PASS	PASS	0 / 69	PASS	PASS	0
LD38431558.las	LAS 1.4, PDRF 6	PASS	0	0	PASS	PASS	0 / 69	PASS	PASS	0
LD38431561.las	LAS 1.4, PDRF 6	PASS	0	0	PASS	PASS	0 / 69	PASS	PASS	0
LD38431564.las	LAS 1.4, PDRF 6	PASS	0	0	PASS	PASS	0 / 69	PASS	PASS	0
LD38431567.las	LAS 1.4, PDRF 6	PASS	0	0	PASS	PASS	0 / 69	PASS	PASS	0
LD38431570.las	LAS 1.4, PDRF 6	PASS	0	0	PASS	PASS	0 / 69	PASS	PASS	0
LD38431573.las	LAS 1.4, PDRF 6	PASS	0	0	PASS	PASS	0 / 69	PASS	PASS	0
LD38431576.las	LAS 1.4, PDRF 6	PASS	0	0	PASS	PASS	0 / 69	PASS	PASS	0
LD38431579.las	LAS 1.4, PDRF 6	PASS	0	0	PASS	PASS	0 / 69	PASS	PASS	0
LD38431582.las	LAS 1.4, PDRF 6	PASS	0	0	PASS	PASS	0 / 69	PASS	PASS	0
LD38431585.las	LAS 1.4, PDRF 6	PASS	0	0	PASS	PASS	0 / 69	PASS	PASS	0
LD38431588.las	LAS 1.4, PDRF 6	PASS	0	0	PASS	PASS	0 / 69	PASS	PASS	0
LD38431591.las	LAS 1.4, PDRF 6	PASS	0	0	PASS	PASS	0 / 69	PASS	PASS	0
LD38431594.las	LAS 1.4, PDRF 6	PASS	0	0	PASS	PASS	0 / 69	PASS	PASS	0
LD38431597.las	LAS 1.4, PDRF 6	PASS	0	0	PASS	PASS	0 / 69	PASS	PASS	0
LD38431600.las	LAS 1.4, PDRF 6	PASS	0	0	PASS	PASS	0 / 69	PASS	PASS	0
LD38431603.las	LAS 1.4, PDRF 6	PASS	0	0	PASS	PASS	0 / 69	PASS	PASS	0
LD38431606.las	LAS 1.4, PDRF 6	PASS	0	0	PASS	PASS	0 / 69	PASS	PASS	0
LD38431609.las	LAS 1.4, PDRF 6	PASS	0	0	PASS	PASS	0 / 69	PASS	PASS	0
LD38431612.las	LAS 1.4, PDRF 6	PASS	0	0	PASS	PASS	0 / 69	PASS	PASS	0
LD38431615.las	LAS 1.4, PDRF 6	PASS	0	0	PASS	PASS	0 / 69	PASS	PASS	0
LD38431618.las	LAS 1.4, PDRF 6	PASS	0	0	PASS	PASS	0 / 69	PASS	PASS	0
LD38431621.las	LAS 1.4, PDRF 6	PASS	0	0	PASS	PASS	0 / 21	PASS	PASS	0
LD38461339.las	LAS 1.4, PDRF 6	PASS	0	0	PASS	PASS	0 / 9	PASS	PASS	0
LD38461342.las	LAS 1.4, PDRF 6	PASS	0	0	PASS	PASS	0 / 69	PASS	PASS	0
LD38461345.las	LAS 1.4, PDRF 6	PASS	0	0	PASS	PASS	0 / 69	PASS	PASS	0

DPH-1.1 Report on ASPRS LAS File Format (Tiled Data) - Compliance - continued

File	LAS Version/PDRF	System ID	Legacy Point Count	Legacy Return Counts	File Source ID	Global Encoding	VLRs / EVLRs	WKT	Intensity	Point Count with Bad Return Info
LD38461348.las	LAS 1.4, PDRF 6	PASS	0	0	PASS	PASS	0 / 69	PASS	PASS	0
LD38461351.las	LAS 1.4, PDRF 6	PASS	0	0	PASS	PASS	0 / 69	PASS	PASS	0
LD38461354.las	LAS 1.4, PDRF 6	PASS	0	0	PASS	PASS	0 / 69	PASS	PASS	0
LD38461357.las	LAS 1.4, PDRF 6	PASS	0	0	PASS	PASS	0 / 69	PASS	PASS	0
LD38461360.las	LAS 1.4, PDRF 6	PASS	0	0	PASS	PASS	0 / 69	PASS	PASS	0
LD38461363.las	LAS 1.4, PDRF 6	PASS	0	0	PASS	PASS	0 / 69	PASS	PASS	0
LD38461366.las	LAS 1.4, PDRF 6	PASS	0	0	PASS	PASS	0 / 69	PASS	PASS	0
LD38461369.las	LAS 1.4, PDRF 6	PASS	0	0	PASS	PASS	0 / 69	PASS	PASS	0
LD38461372.las	LAS 1.4, PDRF 6	PASS	0	0	PASS	PASS	0 / 69	PASS	PASS	0
LD38461375.las	LAS 1.4, PDRF 6	PASS	0	0	PASS	PASS	0 / 69	PASS	PASS	0
LD38461378.las	LAS 1.4, PDRF 6	PASS	0	0	PASS	PASS	0 / 69	PASS	PASS	0
LD38461381.las	LAS 1.4, PDRF 6	PASS	0	0	PASS	PASS	0 / 69	PASS	PASS	0
LD38461384.las	LAS 1.4, PDRF 6	PASS	0	0	PASS	PASS	0 / 69	PASS	PASS	0
LD38461387.las	LAS 1.4, PDRF 6	PASS	0	0	PASS	PASS	0 / 69	PASS	PASS	0
LD38461390.las	LAS 1.4, PDRF 6	PASS	0	0	PASS	PASS	0 / 69	PASS	PASS	0
LD38461393.las	LAS 1.4, PDRF 6	PASS	0	0	PASS	PASS	0 / 69	PASS	PASS	0
LD38461396.las	LAS 1.4, PDRF 6	PASS	0	0	PASS	PASS	0 / 69	PASS	PASS	0
LD38461399.las	LAS 1.4, PDRF 6	PASS	0	0	PASS	PASS	0 / 69	PASS	PASS	0
LD38461402.las	LAS 1.4, PDRF 6	PASS	0	0	PASS	PASS	0 / 69	PASS	PASS	0
LD38461405.las	LAS 1.4, PDRF 6	PASS	0	0	PASS	PASS	0 / 69	PASS	PASS	0
LD38461408.las	LAS 1.4, PDRF 6	PASS	0	0	PASS	PASS	0 / 69	PASS	PASS	0
LD38461411.las	LAS 1.4, PDRF 6	PASS	0	0	PASS	PASS	0 / 69	PASS	PASS	0
LD38461414.las	LAS 1.4, PDRF 6	PASS	0	0	PASS	PASS	0 / 69	PASS	PASS	0
LD38461417.las	LAS 1.4, PDRF 6	PASS	0	0	PASS	PASS	0 / 69	PASS	PASS	0
LD38461420.las	LAS 1.4, PDRF 6	PASS	0	0	PASS	PASS	0 / 69	PASS	PASS	0
LD38461423.las	LAS 1.4, PDRF 6	PASS	0	0	PASS	PASS	0 / 261	PASS	PASS	0
LD38461426.las	LAS 1.4, PDRF 6	PASS	0	0	PASS	PASS	0 / 69	PASS	PASS	0
LD38461429.las	LAS 1.4, PDRF 6	PASS	0	0	PASS	PASS	0 / 69	PASS	PASS	0
LD38461432.las	LAS 1.4, PDRF 6	PASS	0	0	PASS	PASS	0 / 69	PASS	PASS	0
LD38461435.las	LAS 1.4, PDRF 6	PASS	0	0	PASS	PASS	0 / 69	PASS	PASS	0
LD38461438.las	LAS 1.4, PDRF 6	PASS	0	0	PASS	PASS	0 / 69	PASS	PASS	0
LD38461441.las	LAS 1.4, PDRF 6	PASS	0	0	PASS	PASS	0 / 69	PASS	PASS	0
LD38461444.las	LAS 1.4, PDRF 6	PASS	0	0	PASS	PASS	0 / 69	PASS	PASS	0
LD38461447.las	LAS 1.4, PDRF 6	PASS	0	0	PASS	PASS	0 / 69	PASS	PASS	0
LD38461450.las	LAS 1.4, PDRF 6	PASS	0	0	PASS	PASS	0 / 69	PASS	PASS	0
LD38461453.las	LAS 1.4, PDRF 6	PASS	0	0	PASS	PASS	0 / 69	PASS	PASS	0
LD38461456.las	LAS 1.4, PDRF 6	PASS	0	0	PASS	PASS	0 / 69	PASS	PASS	0
LD38461459.las	LAS 1.4, PDRF 6	PASS	0	0	PASS	PASS	0 / 69	PASS	PASS	0
LD38461462.las	LAS 1.4, PDRF 6	PASS	0	0	PASS	PASS	0 / 69	PASS	PASS	0
LD38461465.las	LAS 1.4, PDRF 6	PASS	0	0	PASS	PASS	0 / 69	PASS	PASS	0
LD38461468.las	LAS 1.4, PDRF 6	PASS	0	0	PASS	PASS	0 / 69	PASS	PASS	0
LD38461471.las	LAS 1.4, PDRF 6	PASS	0	0	PASS	PASS	0 / 69	PASS	PASS	0
LD38461474.las	LAS 1.4, PDRF 6	PASS	0	0	PASS	PASS	0 / 69	PASS	PASS	0
LD38461477.las	LAS 1.4, PDRF 6	PASS	0	0	PASS	PASS	0 / 69	PASS	PASS	0
LD38461480.las	LAS 1.4, PDRF 6	PASS	0	0	PASS	PASS	0 / 69	PASS	PASS	0
LD38461483.las	LAS 1.4, PDRF 6	PASS	0	0	PASS	PASS	0 / 69	PASS	PASS	0
LD38461486.las	LAS 1.4, PDRF 6	PASS	0	0	PASS	PASS	0 / 69	PASS	PASS	0
LD38461489.las	LAS 1.4, PDRF 6	PASS	0	0	PASS	PASS	0 / 69	PASS	PASS	0
LD38461492.las	LAS 1.4, PDRF 6	PASS	0	0	PASS	PASS	0 / 69	PASS	PASS	0

DPH-1.1 Report on ASPRS LAS File Format (Tiled Data) - Compliance - continued

File	LAS Version/PDRF	System ID	Legacy Point Count	Legacy Return Counts	File Source ID	Global Encoding	VLRs / EVLRs	WKT	Intensity	Point Count with Bad Return Info
LD38461495.las	LAS 1.4, PDRF 6	PASS	0	0	PASS	PASS	0 / 69	PASS	PASS	0
LD38461498.las	LAS 1.4, PDRF 6	PASS	0	0	PASS	PASS	0 / 69	PASS	PASS	0
LD38461501.las	LAS 1.4, PDRF 6	PASS	0	0	PASS	PASS	0 / 69	PASS	PASS	0
LD38461504.las	LAS 1.4, PDRF 6	PASS	0	0	PASS	PASS	0 / 69	PASS	PASS	0
LD38461507.las	LAS 1.4, PDRF 6	PASS	0	0	PASS	PASS	0 / 69	PASS	PASS	0
LD38461510.las	LAS 1.4, PDRF 6	PASS	0	0	PASS	PASS	0 / 69	PASS	PASS	0
LD38461513.las	LAS 1.4, PDRF 6	PASS	0	0	PASS	PASS	0 / 69	PASS	PASS	0
LD38461516.las	LAS 1.4, PDRF 6	PASS	0	0	PASS	PASS	0 / 69	PASS	PASS	0
LD38461519.las	LAS 1.4, PDRF 6	PASS	0	0	PASS	PASS	0 / 69	PASS	PASS	0
LD38461522.las	LAS 1.4, PDRF 6	PASS	0	0	PASS	PASS	0 / 69	PASS	PASS	0
LD38461525.las	LAS 1.4, PDRF 6	PASS	0	0	PASS	PASS	0 / 69	PASS	PASS	0
LD38461528.las	LAS 1.4, PDRF 6	PASS	0	0	PASS	PASS	0 / 69	PASS	PASS	0
LD38461531.las	LAS 1.4, PDRF 6	PASS	0	0	PASS	PASS	0 / 69	PASS	PASS	0
LD38461534.las	LAS 1.4, PDRF 6	PASS	0	0	PASS	PASS	0 / 69	PASS	PASS	0
LD38461537.las	LAS 1.4, PDRF 6	PASS	0	0	PASS	PASS	0 / 69	PASS	PASS	0
LD38461540.las	LAS 1.4, PDRF 6	PASS	0	0	PASS	PASS	0 / 69	PASS	PASS	0
LD38461543.las	LAS 1.4, PDRF 6	PASS	0	0	PASS	PASS	0 / 69	PASS	PASS	0
LD38461546.las	LAS 1.4, PDRF 6	PASS	0	0	PASS	PASS	0 / 69	PASS	PASS	0
LD38461549.las	LAS 1.4, PDRF 6	PASS	0	0	PASS	PASS	0 / 69	PASS	PASS	0
LD38461552.las	LAS 1.4, PDRF 6	PASS	0	0	PASS	PASS	0 / 69	PASS	PASS	0
LD38461555.las	LAS 1.4, PDRF 6	PASS	0	0	PASS	PASS	0 / 69	PASS	PASS	0
LD38461558.las	LAS 1.4, PDRF 6	PASS	0	0	PASS	PASS	0 / 69	PASS	PASS	0
LD38461561.las	LAS 1.4, PDRF 6	PASS	0	0	PASS	PASS	0 / 69	PASS	PASS	0
LD38461564.las	LAS 1.4, PDRF 6	PASS	0	0	PASS	PASS	0 / 69	PASS	PASS	0
LD38461567.las	LAS 1.4, PDRF 6	PASS	0	0	PASS	PASS	0 / 69	PASS	PASS	0
LD38461570.las	LAS 1.4, PDRF 6	PASS	0	0	PASS	PASS	0 / 69	PASS	PASS	0
LD38461573.las	LAS 1.4, PDRF 6	PASS	0	0	PASS	PASS	0 / 69	PASS	PASS	0
LD38461576.las	LAS 1.4, PDRF 6	PASS	0	0	PASS	PASS	0 / 69	PASS	PASS	0
LD38461579.las	LAS 1.4, PDRF 6	PASS	0	0	PASS	PASS	0 / 69	PASS	PASS	0
LD38461582.las	LAS 1.4, PDRF 6	PASS	0	0	PASS	PASS	0 / 69	PASS	PASS	0
LD38461585.las	LAS 1.4, PDRF 6	PASS	0	0	PASS	PASS	0 / 69	PASS	PASS	0
LD38461588.las	LAS 1.4, PDRF 6	PASS	0	0	PASS	PASS	0 / 69	PASS	PASS	0
LD38461591.las	LAS 1.4, PDRF 6	PASS	0	0	PASS	PASS	0 / 69	PASS	PASS	0
LD38461594.las	LAS 1.4, PDRF 6	PASS	0	0	PASS	PASS	0 / 69	PASS	PASS	0
LD38461597.las	LAS 1.4, PDRF 6	PASS	0	0	PASS	PASS	0 / 69	PASS	PASS	0
LD38461600.las	LAS 1.4, PDRF 6	PASS	0	0	PASS	PASS	0 / 69	PASS	PASS	0
LD38461603.las	LAS 1.4, PDRF 6	PASS	0	0	PASS	PASS	0 / 69	PASS	PASS	0
LD38461606.las	LAS 1.4, PDRF 6	PASS	0	0	PASS	PASS	0 / 69	PASS	PASS	0
LD38461609.las	LAS 1.4, PDRF 6	PASS	0	0	PASS	PASS	0 / 69	PASS	PASS	0
LD38461612.las	LAS 1.4, PDRF 6	PASS	0	0	PASS	PASS	0 / 69	PASS	PASS	0
LD38461615.las	LAS 1.4, PDRF 6	PASS	0	0	PASS	PASS	0 / 69	PASS	PASS	0
LD38461618.las	LAS 1.4, PDRF 6	PASS	0	0	PASS	PASS	0 / 69	PASS	PASS	0
LD38461621.las	LAS 1.4, PDRF 6	PASS	0	0	PASS	PASS	0 / 69	PASS	PASS	0
LD38491339.las	LAS 1.4, PDRF 6	PASS	0	0	PASS	PASS	0 / 21	PASS	PASS	0
LD38491342.las	LAS 1.4, PDRF 6	PASS	0	0	PASS	PASS	0 / 69	PASS	PASS	0
LD38491345.las	LAS 1.4, PDRF 6	PASS	0	0	PASS	PASS	0 / 69	PASS	PASS	0
LD38491348.las	LAS 1.4, PDRF 6	PASS	0	0	PASS	PASS	0 / 69	PASS	PASS	0
LD38491351.las	LAS 1.4, PDRF 6	PASS	0	0	PASS	PASS	0 / 69	PASS	PASS	0
LD38491354.las	LAS 1.4, PDRF 6	PASS	0	0	PASS	PASS	0 / 69	PASS	PASS	0

DPH-1.1 Report on ASPRS LAS File Format (Tiled Data) - Compliance - continued

File	LAS Version/PDRF	System ID	Legacy Point Count	Legacy Return Counts	File Source ID	Global Encoding	VLRs / EVLRs	WKT	Intensity	Point Count with Bad Return Info
LD38491357.las	LAS 1.4, PDRF 6	PASS	0	0	PASS	PASS	0 / 69	PASS	PASS	0
LD38491360.las	LAS 1.4, PDRF 6	PASS	0	0	PASS	PASS	0 / 69	PASS	PASS	0
LD38491363.las	LAS 1.4, PDRF 6	PASS	0	0	PASS	PASS	0 / 69	PASS	PASS	0
LD38491366.las	LAS 1.4, PDRF 6	PASS	0	0	PASS	PASS	0 / 69	PASS	PASS	0
LD38491369.las	LAS 1.4, PDRF 6	PASS	0	0	PASS	PASS	0 / 69	PASS	PASS	0
LD38491372.las	LAS 1.4, PDRF 6	PASS	0	0	PASS	PASS	0 / 69	PASS	PASS	0
LD38491375.las	LAS 1.4, PDRF 6	PASS	0	0	PASS	PASS	0 / 69	PASS	PASS	0
LD38491378.las	LAS 1.4, PDRF 6	PASS	0	0	PASS	PASS	0 / 69	PASS	PASS	0
LD38491381.las	LAS 1.4, PDRF 6	PASS	0	0	PASS	PASS	0 / 69	PASS	PASS	0
LD38491384.las	LAS 1.4, PDRF 6	PASS	0	0	PASS	PASS	0 / 69	PASS	PASS	0
LD38491387.las	LAS 1.4, PDRF 6	PASS	0	0	PASS	PASS	0 / 69	PASS	PASS	0
LD38491390.las	LAS 1.4, PDRF 6	PASS	0	0	PASS	PASS	0 / 69	PASS	PASS	0
LD38491393.las	LAS 1.4, PDRF 6	PASS	0	0	PASS	PASS	0 / 69	PASS	PASS	0
LD38491396.las	LAS 1.4, PDRF 6	PASS	0	0	PASS	PASS	0 / 69	PASS	PASS	0
LD38491399.las	LAS 1.4, PDRF 6	PASS	0	0	PASS	PASS	0 / 69	PASS	PASS	0
LD38491402.las	LAS 1.4, PDRF 6	PASS	0	0	PASS	PASS	0 / 69	PASS	PASS	0
LD38491405.las	LAS 1.4, PDRF 6	PASS	0	0	PASS	PASS	0 / 69	PASS	PASS	0
LD38491408.las	LAS 1.4, PDRF 6	PASS	0	0	PASS	PASS	0 / 69	PASS	PASS	0
LD38491411.las	LAS 1.4, PDRF 6	PASS	0	0	PASS	PASS	0 / 69	PASS	PASS	0
LD38491414.las	LAS 1.4, PDRF 6	PASS	0	0	PASS	PASS	0 / 69	PASS	PASS	0
LD38491417.las	LAS 1.4, PDRF 6	PASS	0	0	PASS	PASS	0 / 69	PASS	PASS	0
LD38491420.las	LAS 1.4, PDRF 6	PASS	0	0	PASS	PASS	0 / 69	PASS	PASS	0
LD38491423.las	LAS 1.4, PDRF 6	PASS	0	0	PASS	PASS	0 / 69	PASS	PASS	0
LD38491426.las	LAS 1.4, PDRF 6	PASS	0	0	PASS	PASS	0 / 69	PASS	PASS	0
LD38491429.las	LAS 1.4, PDRF 6	PASS	0	0	PASS	PASS	0 / 69	PASS	PASS	0
LD38491432.las	LAS 1.4, PDRF 6	PASS	0	0	PASS	PASS	0 / 69	PASS	PASS	0
LD38491435.las	LAS 1.4, PDRF 6	PASS	0	0	PASS	PASS	0 / 69	PASS	PASS	0
LD38491438.las	LAS 1.4, PDRF 6	PASS	0	0	PASS	PASS	0 / 69	PASS	PASS	0
LD38491441.las	LAS 1.4, PDRF 6	PASS	0	0	PASS	PASS	0 / 69	PASS	PASS	0
LD38491444.las	LAS 1.4, PDRF 6	PASS	0	0	PASS	PASS	0 / 69	PASS	PASS	0
LD38491447.las	LAS 1.4, PDRF 6	PASS	0	0	PASS	PASS	0 / 69	PASS	PASS	0
LD38491450.las	LAS 1.4, PDRF 6	PASS	0	0	PASS	PASS	0 / 69	PASS	PASS	0
LD38491453.las	LAS 1.4, PDRF 6	PASS	0	0	PASS	PASS	0 / 69	PASS	PASS	0
LD38491456.las	LAS 1.4, PDRF 6	PASS	0	0	PASS	PASS	0 / 69	PASS	PASS	0
LD38491459.las	LAS 1.4, PDRF 6	PASS	0	0	PASS	PASS	0 / 69	PASS	PASS	0
LD38491462.las	LAS 1.4, PDRF 6	PASS	0	0	PASS	PASS	0 / 69	PASS	PASS	0
LD38491465.las	LAS 1.4, PDRF 6	PASS	0	0	PASS	PASS	0 / 69	PASS	PASS	0
LD38491468.las	LAS 1.4, PDRF 6	PASS	0	0	PASS	PASS	0 / 69	PASS	PASS	0
LD38491471.las	LAS 1.4, PDRF 6	PASS	0	0	PASS	PASS	0 / 69	PASS	PASS	0
LD38491474.las	LAS 1.4, PDRF 6	PASS	0	0	PASS	PASS	0 / 69	PASS	PASS	0
LD38491477.las	LAS 1.4, PDRF 6	PASS	0	0	PASS	PASS	0 / 69	PASS	PASS	0
LD38491480.las	LAS 1.4, PDRF 6	PASS	0	0	PASS	PASS	0 / 69	PASS	PASS	0
LD38491483.las	LAS 1.4, PDRF 6	PASS	0	0	PASS	PASS	0 / 69	PASS	PASS	0
LD38491486.las	LAS 1.4, PDRF 6	PASS	0	0	PASS	PASS	0 / 69	PASS	PASS	0
LD38491489.las	LAS 1.4, PDRF 6	PASS	0	0	PASS	PASS	0 / 69	PASS	PASS	0
LD38491492.las	LAS 1.4, PDRF 6	PASS	0	0	PASS	PASS	0 / 69	PASS	PASS	0
LD38491495.las	LAS 1.4, PDRF 6	PASS	0	0	PASS	PASS	0 / 69	PASS	PASS	0
LD38491498.las	LAS 1.4, PDRF 6	PASS	0	0	PASS	PASS	0 / 69	PASS	PASS	0
LD38491501.las	LAS 1.4, PDRF 6	PASS	0	0	PASS	PASS	0 / 69	PASS	PASS	0

DPH-1.1 Report on ASPRS LAS File Format (Tiled Data) - Compliance - continued

File	LAS Version/PDRF	System ID	Legacy Point Count	Legacy Return Counts	File Source ID	Global Encoding	VLRs / EVLRs	WKT	Intensity	Point Count with Bad Return Info
LD38491504.las	LAS 1.4, PDRF 6	PASS	0	0	PASS	PASS	0 / 69	PASS	PASS	0
LD38491507.las	LAS 1.4, PDRF 6	PASS	0	0	PASS	PASS	0 / 69	PASS	PASS	0
LD38491510.las	LAS 1.4, PDRF 6	PASS	0	0	PASS	PASS	0 / 261	PASS	PASS	0
LD38491513.las	LAS 1.4, PDRF 6	PASS	0	0	PASS	PASS	0 / 69	PASS	PASS	0
LD38491516.las	LAS 1.4, PDRF 6	PASS	0	0	PASS	PASS	0 / 69	PASS	PASS	0
LD38491519.las	LAS 1.4, PDRF 6	PASS	0	0	PASS	PASS	0 / 69	PASS	PASS	0
LD38491522.las	LAS 1.4, PDRF 6	PASS	0	0	PASS	PASS	0 / 69	PASS	PASS	0
LD38491525.las	LAS 1.4, PDRF 6	PASS	0	0	PASS	PASS	0 / 69	PASS	PASS	0
LD38491528.las	LAS 1.4, PDRF 6	PASS	0	0	PASS	PASS	0 / 69	PASS	PASS	0
LD38491531.las	LAS 1.4, PDRF 6	PASS	0	0	PASS	PASS	0 / 69	PASS	PASS	0
LD38491534.las	LAS 1.4, PDRF 6	PASS	0	0	PASS	PASS	0 / 69	PASS	PASS	0
LD38491537.las	LAS 1.4, PDRF 6	PASS	0	0	PASS	PASS	0 / 69	PASS	PASS	0
LD38491540.las	LAS 1.4, PDRF 6	PASS	0	0	PASS	PASS	0 / 69	PASS	PASS	0
LD38491543.las	LAS 1.4, PDRF 6	PASS	0	0	PASS	PASS	0 / 69	PASS	PASS	0
LD38491546.las	LAS 1.4, PDRF 6	PASS	0	0	PASS	PASS	0 / 69	PASS	PASS	0
LD38491549.las	LAS 1.4, PDRF 6	PASS	0	0	PASS	PASS	0 / 69	PASS	PASS	0
LD38491552.las	LAS 1.4, PDRF 6	PASS	0	0	PASS	PASS	0 / 261	PASS	PASS	0
LD38491555.las	LAS 1.4, PDRF 6	PASS	0	0	PASS	PASS	0 / 69	PASS	PASS	0
LD38491558.las	LAS 1.4, PDRF 6	PASS	0	0	PASS	PASS	0 / 69	PASS	PASS	0
LD38491561.las	LAS 1.4, PDRF 6	PASS	0	0	PASS	PASS	0 / 69	PASS	PASS	0
LD38491564.las	LAS 1.4, PDRF 6	PASS	0	0	PASS	PASS	0 / 69	PASS	PASS	0
LD38491567.las	LAS 1.4, PDRF 6	PASS	0	0	PASS	PASS	0 / 69	PASS	PASS	0
LD38491570.las	LAS 1.4, PDRF 6	PASS	0	0	PASS	PASS	0 / 69	PASS	PASS	0
LD38491573.las	LAS 1.4, PDRF 6	PASS	0	0	PASS	PASS	0 / 69	PASS	PASS	0
LD38491576.las	LAS 1.4, PDRF 6	PASS	0	0	PASS	PASS	0 / 69	PASS	PASS	0
LD38491579.las	LAS 1.4, PDRF 6	PASS	0	0	PASS	PASS	0 / 69	PASS	PASS	0
LD38491582.las	LAS 1.4, PDRF 6	PASS	0	0	PASS	PASS	0 / 69	PASS	PASS	0
LD38491585.las	LAS 1.4, PDRF 6	PASS	0	0	PASS	PASS	0 / 69	PASS	PASS	0
LD38491588.las	LAS 1.4, PDRF 6	PASS	0	0	PASS	PASS	0 / 69	PASS	PASS	0
LD38491591.las	LAS 1.4, PDRF 6	PASS	0	0	PASS	PASS	0 / 69	PASS	PASS	0
LD38491594.las	LAS 1.4, PDRF 6	PASS	0	0	PASS	PASS	0 / 69	PASS	PASS	0
LD38491597.las	LAS 1.4, PDRF 6	PASS	0	0	PASS	PASS	0 / 69	PASS	PASS	0
LD38491600.las	LAS 1.4, PDRF 6	PASS	0	0	PASS	PASS	0 / 69	PASS	PASS	0
LD38491603.las	LAS 1.4, PDRF 6	PASS	0	0	PASS	PASS	0 / 69	PASS	PASS	0
LD38491606.las	LAS 1.4, PDRF 6	PASS	0	0	PASS	PASS	0 / 69	PASS	PASS	0
LD38491609.las	LAS 1.4, PDRF 6	PASS	0	0	PASS	PASS	0 / 69	PASS	PASS	0
LD38491612.las	LAS 1.4, PDRF 6	PASS	0	0	PASS	PASS	0 / 69	PASS	PASS	0
LD38491615.las	LAS 1.4, PDRF 6	PASS	0	0	PASS	PASS	0 / 69	PASS	PASS	0
LD38491618.las	LAS 1.4, PDRF 6	PASS	0	0	PASS	PASS	0 / 69	PASS	PASS	0
LD38491621.las	LAS 1.4, PDRF 6	PASS	0	0	PASS	PASS	0 / 21	PASS	PASS	0
LD38521339.las	LAS 1.4, PDRF 6	PASS	0	0	PASS	PASS	0 / 9	PASS	PASS	0
LD38521342.las	LAS 1.4, PDRF 6	PASS	0	0	PASS	PASS	0 / 69	PASS	PASS	0
LD38521345.las	LAS 1.4, PDRF 6	PASS	0	0	PASS	PASS	0 / 69	PASS	PASS	0
LD38521348.las	LAS 1.4, PDRF 6	PASS	0	0	PASS	PASS	0 / 69	PASS	PASS	0
LD38521351.las	LAS 1.4, PDRF 6	PASS	0	0	PASS	PASS	0 / 69	PASS	PASS	0
LD38521354.las	LAS 1.4, PDRF 6	PASS	0	0	PASS	PASS	0 / 69	PASS	PASS	0
LD38521357.las	LAS 1.4, PDRF 6	PASS	0	0	PASS	PASS	0 / 69	PASS	PASS	0
LD38521360.las	LAS 1.4, PDRF 6	PASS	0	0	PASS	PASS	0 / 69	PASS	PASS	0
LD38521363.las	LAS 1.4, PDRF 6	PASS	0	0	PASS	PASS	0 / 69	PASS	PASS	0

DPH-1.1 Report on ASPRS LAS File Format (Tiled Data) - Compliance - continued

File	LAS Version/PDRF	System ID	Legacy Point Count	Legacy Return Counts	File Source ID	Global Encoding	VLRs / EVLRs	WKT	Intensity	Point Count with Bad Return Info
LD38521366.las	LAS 1.4, PDRF 6	PASS	0	0	PASS	PASS	0 / 69	PASS	PASS	0
LD38521369.las	LAS 1.4, PDRF 6	PASS	0	0	PASS	PASS	0 / 69	PASS	PASS	0
LD38521372.las	LAS 1.4, PDRF 6	PASS	0	0	PASS	PASS	0 / 69	PASS	PASS	0
LD38521375.las	LAS 1.4, PDRF 6	PASS	0	0	PASS	PASS	0 / 69	PASS	PASS	0
LD38521378.las	LAS 1.4, PDRF 6	PASS	0	0	PASS	PASS	0 / 69	PASS	PASS	0
LD38521381.las	LAS 1.4, PDRF 6	PASS	0	0	PASS	PASS	0 / 69	PASS	PASS	0
LD38521384.las	LAS 1.4, PDRF 6	PASS	0	0	PASS	PASS	0 / 69	PASS	PASS	0
LD38521387.las	LAS 1.4, PDRF 6	PASS	0	0	PASS	PASS	0 / 69	PASS	PASS	0
LD38521390.las	LAS 1.4, PDRF 6	PASS	0	0	PASS	PASS	0 / 69	PASS	PASS	0
LD38521393.las	LAS 1.4, PDRF 6	PASS	0	0	PASS	PASS	0 / 69	PASS	PASS	0
LD38521396.las	LAS 1.4, PDRF 6	PASS	0	0	PASS	PASS	0 / 69	PASS	PASS	0
LD38521399.las	LAS 1.4, PDRF 6	PASS	0	0	PASS	PASS	0 / 69	PASS	PASS	0
LD38521402.las	LAS 1.4, PDRF 6	PASS	0	0	PASS	PASS	0 / 69	PASS	PASS	0
LD38521405.las	LAS 1.4, PDRF 6	PASS	0	0	PASS	PASS	0 / 69	PASS	PASS	0
LD38521408.las	LAS 1.4, PDRF 6	PASS	0	0	PASS	PASS	0 / 69	PASS	PASS	0
LD38521411.las	LAS 1.4, PDRF 6	PASS	0	0	PASS	PASS	0 / 69	PASS	PASS	0
LD38521414.las	LAS 1.4, PDRF 6	PASS	0	0	PASS	PASS	0 / 69	PASS	PASS	0
LD38521417.las	LAS 1.4, PDRF 6	PASS	0	0	PASS	PASS	0 / 69	PASS	PASS	0
LD38521420.las	LAS 1.4, PDRF 6	PASS	0	0	PASS	PASS	0 / 69	PASS	PASS	0
LD38521423.las	LAS 1.4, PDRF 6	PASS	0	0	PASS	PASS	0 / 69	PASS	PASS	0
LD38521426.las	LAS 1.4, PDRF 6	PASS	0	0	PASS	PASS	0 / 69	PASS	PASS	0
LD38521429.las	LAS 1.4, PDRF 6	PASS	0	0	PASS	PASS	0 / 69	PASS	PASS	0
LD38521432.las	LAS 1.4, PDRF 6	PASS	0	0	PASS	PASS	0 / 69	PASS	PASS	0
LD38521435.las	LAS 1.4, PDRF 6	PASS	0	0	PASS	PASS	0 / 69	PASS	PASS	0
LD38521438.las	LAS 1.4, PDRF 6	PASS	0	0	PASS	PASS	0 / 69	PASS	PASS	0
LD38521441.las	LAS 1.4, PDRF 6	PASS	0	0	PASS	PASS	0 / 69	PASS	PASS	0
LD38521444.las	LAS 1.4, PDRF 6	PASS	0	0	PASS	PASS	0 / 69	PASS	PASS	0
LD38521447.las	LAS 1.4, PDRF 6	PASS	0	0	PASS	PASS	0 / 69	PASS	PASS	0
LD38521450.las	LAS 1.4, PDRF 6	PASS	0	0	PASS	PASS	0 / 277	PASS	PASS	0
LD38521453.las	LAS 1.4, PDRF 6	PASS	0	0	PASS	PASS	0 / 261	PASS	PASS	0
LD38521456.las	LAS 1.4, PDRF 6	PASS	0	0	PASS	PASS	0 / 282	PASS	PASS	0
LD38521459.las	LAS 1.4, PDRF 6	PASS	0	0	PASS	PASS	0 / 69	PASS	PASS	0
LD38521462.las	LAS 1.4, PDRF 6	PASS	0	0	PASS	PASS	0 / 69	PASS	PASS	0
LD38521465.las	LAS 1.4, PDRF 6	PASS	0	0	PASS	PASS	0 / 69	PASS	PASS	0
LD38521468.las	LAS 1.4, PDRF 6	PASS	0	0	PASS	PASS	0 / 69	PASS	PASS	0
LD38521471.las	LAS 1.4, PDRF 6	PASS	0	0	PASS	PASS	0 / 69	PASS	PASS	0
LD38521474.las	LAS 1.4, PDRF 6	PASS	0	0	PASS	PASS	0 / 69	PASS	PASS	0
LD38521477.las	LAS 1.4, PDRF 6	PASS	0	0	PASS	PASS	0 / 69	PASS	PASS	0
LD38521480.las	LAS 1.4, PDRF 6	PASS	0	0	PASS	PASS	0 / 69	PASS	PASS	0
LD38521483.las	LAS 1.4, PDRF 6	PASS	0	0	PASS	PASS	0 / 69	PASS	PASS	0
LD38521486.las	LAS 1.4, PDRF 6	PASS	0	0	PASS	PASS	0 / 261	PASS	PASS	0
LD38521489.las	LAS 1.4, PDRF 6	PASS	0	0	PASS	PASS	0 / 69	PASS	PASS	0
LD38521492.las	LAS 1.4, PDRF 6	PASS	0	0	PASS	PASS	0 / 69	PASS	PASS	0
LD38521495.las	LAS 1.4, PDRF 6	PASS	0	0	PASS	PASS	0 / 69	PASS	PASS	0
LD38521498.las	LAS 1.4, PDRF 6	PASS	0	0	PASS	PASS	0 / 69	PASS	PASS	0
LD38521501.las	LAS 1.4, PDRF 6	PASS	0	0	PASS	PASS	0 / 69	PASS	PASS	0
LD38521504.las	LAS 1.4, PDRF 6	PASS	0	0	PASS	PASS	0 / 69	PASS	PASS	0
LD38521507.las	LAS 1.4, PDRF 6	PASS	0	0	PASS	PASS	0 / 69	PASS	PASS	0
LD38521510.las	LAS 1.4, PDRF 6	PASS	0	0	PASS	PASS	0 / 69	PASS	PASS	0

DPH-1.1 Report on ASPRS LAS File Format (Tiled Data) - Compliance - continued

File	LAS Version/PDRF	System ID	Legacy Point Count	Legacy Return Counts	File Source ID	Global Encoding	VLRs / EVLRs	WKT	Intensity	Point Count with Bad Return Info
LD38521513.las	LAS 1.4, PDRF 6	PASS	0	0	PASS	PASS	0 / 69	PASS	PASS	0
LD38521516.las	LAS 1.4, PDRF 6	PASS	0	0	PASS	PASS	0 / 69	PASS	PASS	0
LD38521519.las	LAS 1.4, PDRF 6	PASS	0	0	PASS	PASS	0 / 69	PASS	PASS	0
LD38521522.las	LAS 1.4, PDRF 6	PASS	0	0	PASS	PASS	0 / 69	PASS	PASS	0
LD38521525.las	LAS 1.4, PDRF 6	PASS	0	0	PASS	PASS	0 / 69	PASS	PASS	0
LD38521528.las	LAS 1.4, PDRF 6	PASS	0	0	PASS	PASS	0 / 69	PASS	PASS	0
LD38521531.las	LAS 1.4, PDRF 6	PASS	0	0	PASS	PASS	0 / 69	PASS	PASS	0
LD38521534.las	LAS 1.4, PDRF 6	PASS	0	0	PASS	PASS	0 / 69	PASS	PASS	0
LD38521537.las	LAS 1.4, PDRF 6	PASS	0	0	PASS	PASS	0 / 69	PASS	PASS	0
LD38521540.las	LAS 1.4, PDRF 6	PASS	0	0	PASS	PASS	0 / 69	PASS	PASS	0
LD38521543.las	LAS 1.4, PDRF 6	PASS	0	0	PASS	PASS	0 / 69	PASS	PASS	0
LD38521546.las	LAS 1.4, PDRF 6	PASS	0	0	PASS	PASS	0 / 69	PASS	PASS	0
LD38521549.las	LAS 1.4, PDRF 6	PASS	0	0	PASS	PASS	0 / 69	PASS	PASS	0
LD38521552.las	LAS 1.4, PDRF 6	PASS	0	0	PASS	PASS	0 / 69	PASS	PASS	0
LD38521555.las	LAS 1.4, PDRF 6	PASS	0	0	PASS	PASS	0 / 69	PASS	PASS	0
LD38521558.las	LAS 1.4, PDRF 6	PASS	0	0	PASS	PASS	0 / 69	PASS	PASS	0
LD38521561.las	LAS 1.4, PDRF 6	PASS	0	0	PASS	PASS	0 / 69	PASS	PASS	0
LD38521564.las	LAS 1.4, PDRF 6	PASS	0	0	PASS	PASS	0 / 69	PASS	PASS	0
LD38521567.las	LAS 1.4, PDRF 6	PASS	0	0	PASS	PASS	0 / 69	PASS	PASS	0
LD38521570.las	LAS 1.4, PDRF 6	PASS	0	0	PASS	PASS	0 / 69	PASS	PASS	0
LD38521573.las	LAS 1.4, PDRF 6	PASS	0	0	PASS	PASS	0 / 69	PASS	PASS	0
LD38521576.las	LAS 1.4, PDRF 6	PASS	0	0	PASS	PASS	0 / 69	PASS	PASS	0
LD38521579.las	LAS 1.4, PDRF 6	PASS	0	0	PASS	PASS	0 / 69	PASS	PASS	0
LD38521582.las	LAS 1.4, PDRF 6	PASS	0	0	PASS	PASS	0 / 69	PASS	PASS	0
LD38521585.las	LAS 1.4, PDRF 6	PASS	0	0	PASS	PASS	0 / 69	PASS	PASS	0
LD38521588.las	LAS 1.4, PDRF 6	PASS	0	0	PASS	PASS	0 / 69	PASS	PASS	0
LD38521591.las	LAS 1.4, PDRF 6	PASS	0	0	PASS	PASS	0 / 69	PASS	PASS	0
LD38521594.las	LAS 1.4, PDRF 6	PASS	0	0	PASS	PASS	0 / 69	PASS	PASS	0
LD38521597.las	LAS 1.4, PDRF 6	PASS	0	0	PASS	PASS	0 / 69	PASS	PASS	0
LD38521600.las	LAS 1.4, PDRF 6	PASS	0	0	PASS	PASS	0 / 69	PASS	PASS	0
LD38521603.las	LAS 1.4, PDRF 6	PASS	0	0	PASS	PASS	0 / 69	PASS	PASS	0
LD38521606.las	LAS 1.4, PDRF 6	PASS	0	0	PASS	PASS	0 / 69	PASS	PASS	0
LD38521609.las	LAS 1.4, PDRF 6	PASS	0	0	PASS	PASS	0 / 69	PASS	PASS	0
LD38521612.las	LAS 1.4, PDRF 6	PASS	0	0	PASS	PASS	0 / 69	PASS	PASS	0
LD38521615.las	LAS 1.4, PDRF 6	PASS	0	0	PASS	PASS	0 / 69	PASS	PASS	0
LD38521618.las	LAS 1.4, PDRF 6	PASS	0	0	PASS	PASS	0 / 69	PASS	PASS	0
LD38521621.las	LAS 1.4, PDRF 6	PASS	0	0	PASS	PASS	0 / 69	PASS	PASS	0
LD38551339.las	LAS 1.4, PDRF 6	PASS	0	0	PASS	PASS	0 / 21	PASS	PASS	0
LD38551342.las	LAS 1.4, PDRF 6	PASS	0	0	PASS	PASS	0 / 69	PASS	PASS	0
LD38551345.las	LAS 1.4, PDRF 6	PASS	0	0	PASS	PASS	0 / 69	PASS	PASS	0
LD38551348.las	LAS 1.4, PDRF 6	PASS	0	0	PASS	PASS	0 / 69	PASS	PASS	0
LD38551351.las	LAS 1.4, PDRF 6	PASS	0	0	PASS	PASS	0 / 69	PASS	PASS	0
LD38551354.las	LAS 1.4, PDRF 6	PASS	0	0	PASS	PASS	0 / 69	PASS	PASS	0
LD38551357.las	LAS 1.4, PDRF 6	PASS	0	0	PASS	PASS	0 / 69	PASS	PASS	0
LD38551360.las	LAS 1.4, PDRF 6	PASS	0	0	PASS	PASS	0 / 69	PASS	PASS	0
LD38551363.las	LAS 1.4, PDRF 6	PASS	0	0	PASS	PASS	0 / 69	PASS	PASS	0
LD38551366.las	LAS 1.4, PDRF 6	PASS	0	0	PASS	PASS	0 / 69	PASS	PASS	0
LD38551369.las	LAS 1.4, PDRF 6	PASS	0	0	PASS	PASS	0 / 69	PASS	PASS	0
LD38551372.las	LAS 1.4, PDRF 6	PASS	0	0	PASS	PASS	0 / 69	PASS	PASS	0

DPH-1.1 Report on ASPRS LAS File Format (Tiled Data) - Compliance - continued

File	LAS Version/PDRF	System ID	Legacy Point Count	Legacy Return Counts	File Source ID	Global Encoding	VLRs / EVLRs	WKT	Intensity	Point Count with Bad Return Info
LD38551375.las	LAS 1.4, PDRF 6	PASS	0	0	PASS	PASS	0 / 69	PASS	PASS	0
LD38551378.las	LAS 1.4, PDRF 6	PASS	0	0	PASS	PASS	0 / 69	PASS	PASS	0
LD38551381.las	LAS 1.4, PDRF 6	PASS	0	0	PASS	PASS	0 / 69	PASS	PASS	0
LD38551384.las	LAS 1.4, PDRF 6	PASS	0	0	PASS	PASS	0 / 69	PASS	PASS	0
LD38551387.las	LAS 1.4, PDRF 6	PASS	0	0	PASS	PASS	0 / 69	PASS	PASS	0
LD38551390.las	LAS 1.4, PDRF 6	PASS	0	0	PASS	PASS	0 / 69	PASS	PASS	0
LD38551393.las	LAS 1.4, PDRF 6	PASS	0	0	PASS	PASS	0 / 69	PASS	PASS	0
LD38551396.las	LAS 1.4, PDRF 6	PASS	0	0	PASS	PASS	0 / 69	PASS	PASS	0
LD38551399.las	LAS 1.4, PDRF 6	PASS	0	0	PASS	PASS	0 / 69	PASS	PASS	0
LD38551402.las	LAS 1.4, PDRF 6	PASS	0	0	PASS	PASS	0 / 69	PASS	PASS	0
LD38551405.las	LAS 1.4, PDRF 6	PASS	0	0	PASS	PASS	0 / 69	PASS	PASS	0
LD38551408.las	LAS 1.4, PDRF 6	PASS	0	0	PASS	PASS	0 / 69	PASS	PASS	0
LD38551411.las	LAS 1.4, PDRF 6	PASS	0	0	PASS	PASS	0 / 69	PASS	PASS	0
LD38551414.las	LAS 1.4, PDRF 6	PASS	0	0	PASS	PASS	0 / 69	PASS	PASS	0
LD38551417.las	LAS 1.4, PDRF 6	PASS	0	0	PASS	PASS	0 / 69	PASS	PASS	0
LD38551420.las	LAS 1.4, PDRF 6	PASS	0	0	PASS	PASS	0 / 69	PASS	PASS	0
LD38551423.las	LAS 1.4, PDRF 6	PASS	0	0	PASS	PASS	0 / 69	PASS	PASS	0
LD38551426.las	LAS 1.4, PDRF 6	PASS	0	0	PASS	PASS	0 / 69	PASS	PASS	0
LD38551429.las	LAS 1.4, PDRF 6	PASS	0	0	PASS	PASS	0 / 69	PASS	PASS	0
LD38551432.las	LAS 1.4, PDRF 6	PASS	0	0	PASS	PASS	0 / 69	PASS	PASS	0
LD38551435.las	LAS 1.4, PDRF 6	PASS	0	0	PASS	PASS	0 / 69	PASS	PASS	0
LD38551438.las	LAS 1.4, PDRF 6	PASS	0	0	PASS	PASS	0 / 69	PASS	PASS	0
LD38551441.las	LAS 1.4, PDRF 6	PASS	0	0	PASS	PASS	0 / 69	PASS	PASS	0
LD38551444.las	LAS 1.4, PDRF 6	PASS	0	0	PASS	PASS	0 / 69	PASS	PASS	0
LD38551447.las	LAS 1.4, PDRF 6	PASS	0	0	PASS	PASS	0 / 69	PASS	PASS	0
LD38551450.las	LAS 1.4, PDRF 6	PASS	0	0	PASS	PASS	0 / 69	PASS	PASS	0
LD38551453.las	LAS 1.4, PDRF 6	PASS	0	0	PASS	PASS	0 / 69	PASS	PASS	0
LD38551456.las	LAS 1.4, PDRF 6	PASS	0	0	PASS	PASS	0 / 69	PASS	PASS	0
LD38551459.las	LAS 1.4, PDRF 6	PASS	0	0	PASS	PASS	0 / 69	PASS	PASS	0
LD38551462.las	LAS 1.4, PDRF 6	PASS	0	0	PASS	PASS	0 / 69	PASS	PASS	0
LD38551465.las	LAS 1.4, PDRF 6	PASS	0	0	PASS	PASS	0 / 69	PASS	PASS	0
LD38551468.las	LAS 1.4, PDRF 6	PASS	0	0	PASS	PASS	0 / 69	PASS	PASS	0
LD38551471.las	LAS 1.4, PDRF 6	PASS	0	0	PASS	PASS	0 / 69	PASS	PASS	0
LD38551474.las	LAS 1.4, PDRF 6	PASS	0	0	PASS	PASS	0 / 69	PASS	PASS	0
LD38551477.las	LAS 1.4, PDRF 6	PASS	0	0	PASS	PASS	0 / 69	PASS	PASS	0
LD38551480.las	LAS 1.4, PDRF 6	PASS	0	0	PASS	PASS	0 / 69	PASS	PASS	0
LD38551483.las	LAS 1.4, PDRF 6	PASS	0	0	PASS	PASS	0 / 69	PASS	PASS	0
LD38551486.las	LAS 1.4, PDRF 6	PASS	0	0	PASS	PASS	0 / 69	PASS	PASS	0
LD38551489.las	LAS 1.4, PDRF 6	PASS	0	0	PASS	PASS	0 / 69	PASS	PASS	0
LD38551492.las	LAS 1.4, PDRF 6	PASS	0	0	PASS	PASS	0 / 69	PASS	PASS	0
LD38551495.las	LAS 1.4, PDRF 6	PASS	0	0	PASS	PASS	0 / 69	PASS	PASS	0
LD38551498.las	LAS 1.4, PDRF 6	PASS	0	0	PASS	PASS	0 / 69	PASS	PASS	0
LD38551501.las	LAS 1.4, PDRF 6	PASS	0	0	PASS	PASS	0 / 69	PASS	PASS	0
LD38551504.las	LAS 1.4, PDRF 6	PASS	0	0	PASS	PASS	0 / 69	PASS	PASS	0
LD38551507.las	LAS 1.4, PDRF 6	PASS	0	0	PASS	PASS	0 / 69	PASS	PASS	0
LD38551510.las	LAS 1.4, PDRF 6	PASS	0	0	PASS	PASS	0 / 69	PASS	PASS	0
LD38551513.las	LAS 1.4, PDRF 6	PASS	0	0	PASS	PASS	0 / 69	PASS	PASS	0
LD38551516.las	LAS 1.4, PDRF 6	PASS	0	0	PASS	PASS	0 / 69	PASS	PASS	0
LD38551519.las	LAS 1.4, PDRF 6	PASS	0	0	PASS	PASS	0 / 69	PASS	PASS	0

DPH-1.1 Report on ASPRS LAS File Format (Tiled Data) - Compliance - continued

File	LAS Version/PDRF	System ID	Legacy Point Count	Legacy Return Counts	File Source ID	Global Encoding	VLRs / EVLRs	WKT	Intensity	Point Count with Bad Return Info
LD38551522.las	LAS 1.4, PDRF 6	PASS	0	0	PASS	PASS	0 / 69	PASS	PASS	0
LD38551525.las	LAS 1.4, PDRF 6	PASS	0	0	PASS	PASS	0 / 69	PASS	PASS	0
LD38551528.las	LAS 1.4, PDRF 6	PASS	0	0	PASS	PASS	0 / 69	PASS	PASS	0
LD38551531.las	LAS 1.4, PDRF 6	PASS	0	0	PASS	PASS	0 / 69	PASS	PASS	0
LD38551534.las	LAS 1.4, PDRF 6	PASS	0	0	PASS	PASS	0 / 69	PASS	PASS	0
LD38551537.las	LAS 1.4, PDRF 6	PASS	0	0	PASS	PASS	0 / 69	PASS	PASS	0
LD38551540.las	LAS 1.4, PDRF 6	PASS	0	0	PASS	PASS	0 / 69	PASS	PASS	0
LD38551543.las	LAS 1.4, PDRF 6	PASS	0	0	PASS	PASS	0 / 69	PASS	PASS	0
LD38551546.las	LAS 1.4, PDRF 6	PASS	0	0	PASS	PASS	0 / 69	PASS	PASS	0
LD38551549.las	LAS 1.4, PDRF 6	PASS	0	0	PASS	PASS	0 / 69	PASS	PASS	0
LD38551552.las	LAS 1.4, PDRF 6	PASS	0	0	PASS	PASS	0 / 261	PASS	PASS	0
LD38551555.las	LAS 1.4, PDRF 6	PASS	0	0	PASS	PASS	0 / 69	PASS	PASS	0
LD38551558.las	LAS 1.4, PDRF 6	PASS	0	0	PASS	PASS	0 / 69	PASS	PASS	0
LD38551561.las	LAS 1.4, PDRF 6	PASS	0	0	PASS	PASS	0 / 69	PASS	PASS	0
LD38551564.las	LAS 1.4, PDRF 6	PASS	0	0	PASS	PASS	0 / 69	PASS	PASS	0
LD38551567.las	LAS 1.4, PDRF 6	PASS	0	0	PASS	PASS	0 / 275	PASS	PASS	0
LD38551570.las	LAS 1.4, PDRF 6	PASS	0	0	PASS	PASS	0 / 69	PASS	PASS	0
LD38551573.las	LAS 1.4, PDRF 6	PASS	0	0	PASS	PASS	0 / 69	PASS	PASS	0
LD38551576.las	LAS 1.4, PDRF 6	PASS	0	0	PASS	PASS	0 / 69	PASS	PASS	0
LD38551579.las	LAS 1.4, PDRF 6	PASS	0	0	PASS	PASS	0 / 69	PASS	PASS	0
LD38551582.las	LAS 1.4, PDRF 6	PASS	0	0	PASS	PASS	0 / 69	PASS	PASS	0
LD38551585.las	LAS 1.4, PDRF 6	PASS	0	0	PASS	PASS	0 / 69	PASS	PASS	0
LD38551588.las	LAS 1.4, PDRF 6	PASS	0	0	PASS	PASS	0 / 69	PASS	PASS	0
LD38551591.las	LAS 1.4, PDRF 6	PASS	0	0	PASS	PASS	0 / 69	PASS	PASS	0
LD38551594.las	LAS 1.4, PDRF 6	PASS	0	0	PASS	PASS	0 / 69	PASS	PASS	0
LD38551597.las	LAS 1.4, PDRF 6	PASS	0	0	PASS	PASS	0 / 69	PASS	PASS	0
LD38551600.las	LAS 1.4, PDRF 6	PASS	0	0	PASS	PASS	0 / 69	PASS	PASS	0
LD38551603.las	LAS 1.4, PDRF 6	PASS	0	0	PASS	PASS	0 / 69	PASS	PASS	0
LD38551606.las	LAS 1.4, PDRF 6	PASS	0	0	PASS	PASS	0 / 69	PASS	PASS	0
LD38551609.las	LAS 1.4, PDRF 6	PASS	0	0	PASS	PASS	0 / 69	PASS	PASS	0
LD38551612.las	LAS 1.4, PDRF 6	PASS	0	0	PASS	PASS	0 / 69	PASS	PASS	0
LD38551615.las	LAS 1.4, PDRF 6	PASS	0	0	PASS	PASS	0 / 69	PASS	PASS	0
LD38551618.las	LAS 1.4, PDRF 6	PASS	0	0	PASS	PASS	0 / 69	PASS	PASS	0
LD38551621.las	LAS 1.4, PDRF 6	PASS	0	0	PASS	PASS	0 / 21	PASS	PASS	0
LD38581339.las	LAS 1.4, PDRF 6	PASS	0	0	PASS	PASS	0 / 9	PASS	PASS	0
LD38581342.las	LAS 1.4, PDRF 6	PASS	0	0	PASS	PASS	0 / 69	PASS	PASS	0
LD38581345.las	LAS 1.4, PDRF 6	PASS	0	0	PASS	PASS	0 / 69	PASS	PASS	0
LD38581348.las	LAS 1.4, PDRF 6	PASS	0	0	PASS	PASS	0 / 69	PASS	PASS	0
LD38581351.las	LAS 1.4, PDRF 6	PASS	0	0	PASS	PASS	0 / 69	PASS	PASS	0
LD38581354.las	LAS 1.4, PDRF 6	PASS	0	0	PASS	PASS	0 / 69	PASS	PASS	0
LD38581357.las	LAS 1.4, PDRF 6	PASS	0	0	PASS	PASS	0 / 69	PASS	PASS	0
LD38581360.las	LAS 1.4, PDRF 6	PASS	0	0	PASS	PASS	0 / 69	PASS	PASS	0
LD38581363.las	LAS 1.4, PDRF 6	PASS	0	0	PASS	PASS	0 / 69	PASS	PASS	0
LD38581366.las	LAS 1.4, PDRF 6	PASS	0	0	PASS	PASS	0 / 69	PASS	PASS	0
LD38581369.las	LAS 1.4, PDRF 6	PASS	0	0	PASS	PASS	0 / 69	PASS	PASS	0
LD38581372.las	LAS 1.4, PDRF 6	PASS	0	0	PASS	PASS	0 / 69	PASS	PASS	0
LD38581375.las	LAS 1.4, PDRF 6	PASS	0	0	PASS	PASS	0 / 69	PASS	PASS	0
LD38581378.las	LAS 1.4, PDRF 6	PASS	0	0	PASS	PASS	0 / 69	PASS	PASS	0
LD38581381.las	LAS 1.4, PDRF 6	PASS	0	0	PASS	PASS	0 / 69	PASS	PASS	0

DPH-1.1 Report on ASPRS LAS File Format (Tiled Data) - Compliance - continued

File	LAS Version/PDRF	System ID	Legacy Point Count	Legacy Return Counts	File Source ID	Global Encoding	VLRs / EVLRs	WKT	Intensity	Point Count with Bad Return Info
LD38581384.las	LAS 1.4, PDRF 6	PASS	0	0	PASS	PASS	0 / 69	PASS	PASS	0
LD38581387.las	LAS 1.4, PDRF 6	PASS	0	0	PASS	PASS	0 / 69	PASS	PASS	0
LD38581390.las	LAS 1.4, PDRF 6	PASS	0	0	PASS	PASS	0 / 69	PASS	PASS	0
LD38581393.las	LAS 1.4, PDRF 6	PASS	0	0	PASS	PASS	0 / 69	PASS	PASS	0
LD38581396.las	LAS 1.4, PDRF 6	PASS	0	0	PASS	PASS	0 / 69	PASS	PASS	0
LD38581399.las	LAS 1.4, PDRF 6	PASS	0	0	PASS	PASS	0 / 69	PASS	PASS	0
LD38581402.las	LAS 1.4, PDRF 6	PASS	0	0	PASS	PASS	0 / 69	PASS	PASS	0
LD38581405.las	LAS 1.4, PDRF 6	PASS	0	0	PASS	PASS	0 / 69	PASS	PASS	0
LD38581408.las	LAS 1.4, PDRF 6	PASS	0	0	PASS	PASS	0 / 69	PASS	PASS	0
LD38581411.las	LAS 1.4, PDRF 6	PASS	0	0	PASS	PASS	0 / 69	PASS	PASS	0
LD38581414.las	LAS 1.4, PDRF 6	PASS	0	0	PASS	PASS	0 / 69	PASS	PASS	0
LD38581417.las	LAS 1.4, PDRF 6	PASS	0	0	PASS	PASS	0 / 69	PASS	PASS	0
LD38581420.las	LAS 1.4, PDRF 6	PASS	0	0	PASS	PASS	0 / 69	PASS	PASS	0
LD38581423.las	LAS 1.4, PDRF 6	PASS	0	0	PASS	PASS	0 / 69	PASS	PASS	0
LD38581426.las	LAS 1.4, PDRF 6	PASS	0	0	PASS	PASS	0 / 69	PASS	PASS	0
LD38581429.las	LAS 1.4, PDRF 6	PASS	0	0	PASS	PASS	0 / 69	PASS	PASS	0
LD38581432.las	LAS 1.4, PDRF 6	PASS	0	0	PASS	PASS	0 / 69	PASS	PASS	0
LD38581435.las	LAS 1.4, PDRF 6	PASS	0	0	PASS	PASS	0 / 69	PASS	PASS	0
LD38581438.las	LAS 1.4, PDRF 6	PASS	0	0	PASS	PASS	0 / 69	PASS	PASS	0
LD38581441.las	LAS 1.4, PDRF 6	PASS	0	0	PASS	PASS	0 / 69	PASS	PASS	0
LD38581444.las	LAS 1.4, PDRF 6	PASS	0	0	PASS	PASS	0 / 69	PASS	PASS	0
LD38581447.las	LAS 1.4, PDRF 6	PASS	0	0	PASS	PASS	0 / 69	PASS	PASS	0
LD38581450.las	LAS 1.4, PDRF 6	PASS	0	0	PASS	PASS	0 / 69	PASS	PASS	0
LD38581453.las	LAS 1.4, PDRF 6	PASS	0	0	PASS	PASS	0 / 69	PASS	PASS	0
LD38581456.las	LAS 1.4, PDRF 6	PASS	0	0	PASS	PASS	0 / 69	PASS	PASS	0
LD38581459.las	LAS 1.4, PDRF 6	PASS	0	0	PASS	PASS	0 / 69	PASS	PASS	0
LD38581462.las	LAS 1.4, PDRF 6	PASS	0	0	PASS	PASS	0 / 282	PASS	PASS	0
LD38581465.las	LAS 1.4, PDRF 6	PASS	0	0	PASS	PASS	0 / 69	PASS	PASS	0
LD38581468.las	LAS 1.4, PDRF 6	PASS	0	0	PASS	PASS	0 / 69	PASS	PASS	0
LD38581471.las	LAS 1.4, PDRF 6	PASS	0	0	PASS	PASS	0 / 69	PASS	PASS	0
LD38581474.las	LAS 1.4, PDRF 6	PASS	0	0	PASS	PASS	0 / 69	PASS	PASS	0
LD38581477.las	LAS 1.4, PDRF 6	PASS	0	0	PASS	PASS	0 / 69	PASS	PASS	0
LD38581480.las	LAS 1.4, PDRF 6	PASS	0	0	PASS	PASS	0 / 69	PASS	PASS	0
LD38581483.las	LAS 1.4, PDRF 6	PASS	0	0	PASS	PASS	0 / 69	PASS	PASS	0
LD38581486.las	LAS 1.4, PDRF 6	PASS	0	0	PASS	PASS	0 / 69	PASS	PASS	0
LD38581489.las	LAS 1.4, PDRF 6	PASS	0	0	PASS	PASS	0 / 69	PASS	PASS	0
LD38581492.las	LAS 1.4, PDRF 6	PASS	0	0	PASS	PASS	0 / 69	PASS	PASS	0
LD38581495.las	LAS 1.4, PDRF 6	PASS	0	0	PASS	PASS	0 / 69	PASS	PASS	0
LD38581498.las	LAS 1.4, PDRF 6	PASS	0	0	PASS	PASS	0 / 69	PASS	PASS	0
LD38581501.las	LAS 1.4, PDRF 6	PASS	0	0	PASS	PASS	0 / 69	PASS	PASS	0
LD38581504.las	LAS 1.4, PDRF 6	PASS	0	0	PASS	PASS	0 / 69	PASS	PASS	0
LD38581507.las	LAS 1.4, PDRF 6	PASS	0	0	PASS	PASS	0 / 69	PASS	PASS	0
LD38581510.las	LAS 1.4, PDRF 6	PASS	0	0	PASS	PASS	0 / 69	PASS	PASS	0
LD38581513.las	LAS 1.4, PDRF 6	PASS	0	0	PASS	PASS	0 / 69	PASS	PASS	0
LD38581516.las	LAS 1.4, PDRF 6	PASS	0	0	PASS	PASS	0 / 69	PASS	PASS	0
LD38581519.las	LAS 1.4, PDRF 6	PASS	0	0	PASS	PASS	0 / 69	PASS	PASS	0
LD38581522.las	LAS 1.4, PDRF 6	PASS	0	0	PASS	PASS	0 / 69	PASS	PASS	0
LD38581525.las	LAS 1.4, PDRF 6	PASS	0	0	PASS	PASS	0 / 69	PASS	PASS	0
LD38581528.las	LAS 1.4, PDRF 6	PASS	0	0	PASS	PASS	0 / 69	PASS	PASS	0

DPH-1.1 Report on ASPRS LAS File Format (Tiled Data) - Compliance - continued

File	LAS Version/PDRF	System ID	Legacy Point Count	Legacy Return Counts	File Source ID	Global Encoding	VLRs / EVLRs	WKT	Intensity	Point Count with Bad Return Info
LD38581531.las	LAS 1.4, PDRF 6	PASS	0	0	PASS	PASS	0 / 69	PASS	PASS	0
LD38581534.las	LAS 1.4, PDRF 6	PASS	0	0	PASS	PASS	0 / 69	PASS	PASS	0
LD38581537.las	LAS 1.4, PDRF 6	PASS	0	0	PASS	PASS	0 / 69	PASS	PASS	0
LD38581540.las	LAS 1.4, PDRF 6	PASS	0	0	PASS	PASS	0 / 69	PASS	PASS	0
LD38581543.las	LAS 1.4, PDRF 6	PASS	0	0	PASS	PASS	0 / 69	PASS	PASS	0
LD38581546.las	LAS 1.4, PDRF 6	PASS	0	0	PASS	PASS	0 / 69	PASS	PASS	0
LD38581549.las	LAS 1.4, PDRF 6	PASS	0	0	PASS	PASS	0 / 69	PASS	PASS	0
LD38581552.las	LAS 1.4, PDRF 6	PASS	0	0	PASS	PASS	0 / 69	PASS	PASS	0
LD38581555.las	LAS 1.4, PDRF 6	PASS	0	0	PASS	PASS	0 / 69	PASS	PASS	0
LD38581558.las	LAS 1.4, PDRF 6	PASS	0	0	PASS	PASS	0 / 69	PASS	PASS	0
LD38581561.las	LAS 1.4, PDRF 6	PASS	0	0	PASS	PASS	0 / 69	PASS	PASS	0
LD38581564.las	LAS 1.4, PDRF 6	PASS	0	0	PASS	PASS	0 / 69	PASS	PASS	0
LD38581567.las	LAS 1.4, PDRF 6	PASS	0	0	PASS	PASS	0 / 69	PASS	PASS	0
LD38581570.las	LAS 1.4, PDRF 6	PASS	0	0	PASS	PASS	0 / 69	PASS	PASS	0
LD38581573.las	LAS 1.4, PDRF 6	PASS	0	0	PASS	PASS	0 / 69	PASS	PASS	0
LD38581576.las	LAS 1.4, PDRF 6	PASS	0	0	PASS	PASS	0 / 69	PASS	PASS	0
LD38581579.las	LAS 1.4, PDRF 6	PASS	0	0	PASS	PASS	0 / 69	PASS	PASS	0
LD38581582.las	LAS 1.4, PDRF 6	PASS	0	0	PASS	PASS	0 / 69	PASS	PASS	0
LD38581585.las	LAS 1.4, PDRF 6	PASS	0	0	PASS	PASS	0 / 69	PASS	PASS	0
LD38581588.las	LAS 1.4, PDRF 6	PASS	0	0	PASS	PASS	0 / 69	PASS	PASS	0
LD38581591.las	LAS 1.4, PDRF 6	PASS	0	0	PASS	PASS	0 / 69	PASS	PASS	0
LD38581594.las	LAS 1.4, PDRF 6	PASS	0	0	PASS	PASS	0 / 69	PASS	PASS	0
LD38581597.las	LAS 1.4, PDRF 6	PASS	0	0	PASS	PASS	0 / 69	PASS	PASS	0
LD38581600.las	LAS 1.4, PDRF 6	PASS	0	0	PASS	PASS	0 / 69	PASS	PASS	0
LD38581603.las	LAS 1.4, PDRF 6	PASS	0	0	PASS	PASS	0 / 69	PASS	PASS	0
LD38581606.las	LAS 1.4, PDRF 6	PASS	0	0	PASS	PASS	0 / 69	PASS	PASS	0
LD38581609.las	LAS 1.4, PDRF 6	PASS	0	0	PASS	PASS	0 / 69	PASS	PASS	0
LD38581612.las	LAS 1.4, PDRF 6	PASS	0	0	PASS	PASS	0 / 69	PASS	PASS	0
LD38581615.las	LAS 1.4, PDRF 6	PASS	0	0	PASS	PASS	0 / 69	PASS	PASS	0
LD38581618.las	LAS 1.4, PDRF 6	PASS	0	0	PASS	PASS	0 / 69	PASS	PASS	0
LD38581621.las	LAS 1.4, PDRF 6	PASS	0	0	PASS	PASS	0 / 69	PASS	PASS	0
LD38611339.las	LAS 1.4, PDRF 6	PASS	0	0	PASS	PASS	0 / 9	PASS	PASS	0
LD38611342.las	LAS 1.4, PDRF 6	PASS	0	0	PASS	PASS	0 / 69	PASS	PASS	0
LD38611345.las	LAS 1.4, PDRF 6	PASS	0	0	PASS	PASS	0 / 69	PASS	PASS	0
LD38611348.las	LAS 1.4, PDRF 6	PASS	0	0	PASS	PASS	0 / 69	PASS	PASS	0
LD38611351.las	LAS 1.4, PDRF 6	PASS	0	0	PASS	PASS	0 / 69	PASS	PASS	0
LD38611354.las	LAS 1.4, PDRF 6	PASS	0	0	PASS	PASS	0 / 69	PASS	PASS	0
LD38611357.las	LAS 1.4, PDRF 6	PASS	0	0	PASS	PASS	0 / 69	PASS	PASS	0
LD38611360.las	LAS 1.4, PDRF 6	PASS	0	0	PASS	PASS	0 / 69	PASS	PASS	0
LD38611363.las	LAS 1.4, PDRF 6	PASS	0	0	PASS	PASS	0 / 69	PASS	PASS	0
LD38611366.las	LAS 1.4, PDRF 6	PASS	0	0	PASS	PASS	0 / 69	PASS	PASS	0
LD38611369.las	LAS 1.4, PDRF 6	PASS	0	0	PASS	PASS	0 / 69	PASS	PASS	0
LD38611372.las	LAS 1.4, PDRF 6	PASS	0	0	PASS	PASS	0 / 69	PASS	PASS	0
LD38611375.las	LAS 1.4, PDRF 6	PASS	0	0	PASS	PASS	0 / 69	PASS	PASS	0
LD38611378.las	LAS 1.4, PDRF 6	PASS	0	0	PASS	PASS	0 / 69	PASS	PASS	0
LD38611381.las	LAS 1.4, PDRF 6	PASS	0	0	PASS	PASS	0 / 69	PASS	PASS	0
LD38611384.las	LAS 1.4, PDRF 6	PASS	0	0	PASS	PASS	0 / 69	PASS	PASS	0
LD38611387.las	LAS 1.4, PDRF 6	PASS	0	0	PASS	PASS	0 / 69	PASS	PASS	0
LD38611390.las	LAS 1.4, PDRF 6	PASS	0	0	PASS	PASS	0 / 69	PASS	PASS	0

DPH-1.1 Report on ASPRS LAS File Format (Tiled Data) - Compliance - continued

File	LAS Version/PDRF	System ID	Legacy Point Count	Legacy Return Counts	File Source ID	Global Encoding	VLRs / EVLRs	WKT	Intensity	Point Count with Bad Return Info
LD38611393.las	LAS 1.4, PDRF 6	PASS	0	0	PASS	PASS	0 / 69	PASS	PASS	0
LD38611396.las	LAS 1.4, PDRF 6	PASS	0	0	PASS	PASS	0 / 69	PASS	PASS	0
LD38611399.las	LAS 1.4, PDRF 6	PASS	0	0	PASS	PASS	0 / 69	PASS	PASS	0
LD38611402.las	LAS 1.4, PDRF 6	PASS	0	0	PASS	PASS	0 / 69	PASS	PASS	0
LD38611405.las	LAS 1.4, PDRF 6	PASS	0	0	PASS	PASS	0 / 69	PASS	PASS	0
LD38611408.las	LAS 1.4, PDRF 6	PASS	0	0	PASS	PASS	0 / 69	PASS	PASS	0
LD38611411.las	LAS 1.4, PDRF 6	PASS	0	0	PASS	PASS	0 / 69	PASS	PASS	0
LD38611414.las	LAS 1.4, PDRF 6	PASS	0	0	PASS	PASS	0 / 69	PASS	PASS	0
LD38611417.las	LAS 1.4, PDRF 6	PASS	0	0	PASS	PASS	0 / 69	PASS	PASS	0
LD38611420.las	LAS 1.4, PDRF 6	PASS	0	0	PASS	PASS	0 / 69	PASS	PASS	0
LD38611423.las	LAS 1.4, PDRF 6	PASS	0	0	PASS	PASS	0 / 69	PASS	PASS	0
LD38611426.las	LAS 1.4, PDRF 6	PASS	0	0	PASS	PASS	0 / 69	PASS	PASS	0
LD38611429.las	LAS 1.4, PDRF 6	PASS	0	0	PASS	PASS	0 / 69	PASS	PASS	0
LD38611432.las	LAS 1.4, PDRF 6	PASS	0	0	PASS	PASS	0 / 69	PASS	PASS	0
LD38611435.las	LAS 1.4, PDRF 6	PASS	0	0	PASS	PASS	0 / 69	PASS	PASS	0
LD38611438.las	LAS 1.4, PDRF 6	PASS	0	0	PASS	PASS	0 / 69	PASS	PASS	0
LD38611441.las	LAS 1.4, PDRF 6	PASS	0	0	PASS	PASS	0 / 69	PASS	PASS	0
LD38611444.las	LAS 1.4, PDRF 6	PASS	0	0	PASS	PASS	0 / 69	PASS	PASS	0
LD38611447.las	LAS 1.4, PDRF 6	PASS	0	0	PASS	PASS	0 / 69	PASS	PASS	0
LD38611450.las	LAS 1.4, PDRF 6	PASS	0	0	PASS	PASS	0 / 69	PASS	PASS	0
LD38611453.las	LAS 1.4, PDRF 6	PASS	0	0	PASS	PASS	0 / 69	PASS	PASS	0
LD38611456.las	LAS 1.4, PDRF 6	PASS	0	0	PASS	PASS	0 / 69	PASS	PASS	0
LD38611459.las	LAS 1.4, PDRF 6	PASS	0	0	PASS	PASS	0 / 69	PASS	PASS	0
LD38611462.las	LAS 1.4, PDRF 6	PASS	0	0	PASS	PASS	0 / 69	PASS	PASS	0
LD38611465.las	LAS 1.4, PDRF 6	PASS	0	0	PASS	PASS	0 / 69	PASS	PASS	0
LD38611468.las	LAS 1.4, PDRF 6	PASS	0	0	PASS	PASS	0 / 69	PASS	PASS	0
LD38611471.las	LAS 1.4, PDRF 6	PASS	0	0	PASS	PASS	0 / 69	PASS	PASS	0
LD38611474.las	LAS 1.4, PDRF 6	PASS	0	0	PASS	PASS	0 / 69	PASS	PASS	0
LD38611477.las	LAS 1.4, PDRF 6	PASS	0	0	PASS	PASS	0 / 69	PASS	PASS	0
LD38611480.las	LAS 1.4, PDRF 6	PASS	0	0	PASS	PASS	0 / 69	PASS	PASS	0
LD38611483.las	LAS 1.4, PDRF 6	PASS	0	0	PASS	PASS	0 / 69	PASS	PASS	0
LD38611486.las	LAS 1.4, PDRF 6	PASS	0	0	PASS	PASS	0 / 69	PASS	PASS	0
LD38611489.las	LAS 1.4, PDRF 6	PASS	0	0	PASS	PASS	0 / 69	PASS	PASS	0
LD38611492.las	LAS 1.4, PDRF 6	PASS	0	0	PASS	PASS	0 / 69	PASS	PASS	0
LD38611495.las	LAS 1.4, PDRF 6	PASS	0	0	PASS	PASS	0 / 69	PASS	PASS	0
LD38611498.las	LAS 1.4, PDRF 6	PASS	0	0	PASS	PASS	0 / 69	PASS	PASS	0
LD38611501.las	LAS 1.4, PDRF 6	PASS	0	0	PASS	PASS	0 / 69	PASS	PASS	0
LD38611504.las	LAS 1.4, PDRF 6	PASS	0	0	PASS	PASS	0 / 69	PASS	PASS	0
LD38611507.las	LAS 1.4, PDRF 6	PASS	0	0	PASS	PASS	0 / 69	PASS	PASS	0
LD38611510.las	LAS 1.4, PDRF 6	PASS	0	0	PASS	PASS	0 / 69	PASS	PASS	0
LD38611513.las	LAS 1.4, PDRF 6	PASS	0	0	PASS	PASS	0 / 69	PASS	PASS	0
LD38611516.las	LAS 1.4, PDRF 6	PASS	0	0	PASS	PASS	0 / 69	PASS	PASS	0
LD38611519.las	LAS 1.4, PDRF 6	PASS	0	0	PASS	PASS	0 / 69	PASS	PASS	0
LD38611522.las	LAS 1.4, PDRF 6	PASS	0	0	PASS	PASS	0 / 69	PASS	PASS	0
LD38611525.las	LAS 1.4, PDRF 6	PASS	0	0	PASS	PASS	0 / 69	PASS	PASS	0
LD38611528.las	LAS 1.4, PDRF 6	PASS	0	0	PASS	PASS	0 / 69	PASS	PASS	0
LD38611531.las	LAS 1.4, PDRF 6	PASS	0	0	PASS	PASS	0 / 69	PASS	PASS	0
LD38611534.las	LAS 1.4, PDRF 6	PASS	0	0	PASS	PASS	0 / 69	PASS	PASS	0
LD38611537.las	LAS 1.4, PDRF 6	PASS	0	0	PASS	PASS	0 / 69	PASS	PASS	0

DPH-1.1 Report on ASPRS LAS File Format (Tiled Data) - Compliance - continued

File	LAS Version/PDRF	System ID	Legacy Point Count	Legacy Return Counts	File Source ID	Global Encoding	VLRs / EVLRs	WKT	Intensity	Point Count with Bad Return Info
LD38611540.las	LAS 1.4, PDRF 6	PASS	0	0	PASS	PASS	0 / 69	PASS	PASS	0
LD38611543.las	LAS 1.4, PDRF 6	PASS	0	0	PASS	PASS	0 / 69	PASS	PASS	0
LD38611546.las	LAS 1.4, PDRF 6	PASS	0	0	PASS	PASS	0 / 69	PASS	PASS	0
LD38611549.las	LAS 1.4, PDRF 6	PASS	0	0	PASS	PASS	0 / 69	PASS	PASS	0
LD38611552.las	LAS 1.4, PDRF 6	PASS	0	0	PASS	PASS	0 / 69	PASS	PASS	0
LD38611555.las	LAS 1.4, PDRF 6	PASS	0	0	PASS	PASS	0 / 261	PASS	PASS	0
LD38611558.las	LAS 1.4, PDRF 6	PASS	0	0	PASS	PASS	0 / 69	PASS	PASS	0
LD38611561.las	LAS 1.4, PDRF 6	PASS	0	0	PASS	PASS	0 / 69	PASS	PASS	0
LD38611564.las	LAS 1.4, PDRF 6	PASS	0	0	PASS	PASS	0 / 69	PASS	PASS	0
LD38611567.las	LAS 1.4, PDRF 6	PASS	0	0	PASS	PASS	0 / 69	PASS	PASS	0
LD38611570.las	LAS 1.4, PDRF 6	PASS	0	0	PASS	PASS	0 / 69	PASS	PASS	0
LD38611573.las	LAS 1.4, PDRF 6	PASS	0	0	PASS	PASS	0 / 69	PASS	PASS	0
LD38611576.las	LAS 1.4, PDRF 6	PASS	0	0	PASS	PASS	0 / 69	PASS	PASS	0
LD38611579.las	LAS 1.4, PDRF 6	PASS	0	0	PASS	PASS	0 / 69	PASS	PASS	0
LD38611582.las	LAS 1.4, PDRF 6	PASS	0	0	PASS	PASS	0 / 69	PASS	PASS	0
LD38611585.las	LAS 1.4, PDRF 6	PASS	0	0	PASS	PASS	0 / 69	PASS	PASS	0
LD38611588.las	LAS 1.4, PDRF 6	PASS	0	0	PASS	PASS	0 / 69	PASS	PASS	0
LD38611591.las	LAS 1.4, PDRF 6	PASS	0	0	PASS	PASS	0 / 69	PASS	PASS	0
LD38611594.las	LAS 1.4, PDRF 6	PASS	0	0	PASS	PASS	0 / 69	PASS	PASS	0
LD38611597.las	LAS 1.4, PDRF 6	PASS	0	0	PASS	PASS	0 / 69	PASS	PASS	0
LD38611600.las	LAS 1.4, PDRF 6	PASS	0	0	PASS	PASS	0 / 69	PASS	PASS	0
LD38611603.las	LAS 1.4, PDRF 6	PASS	0	0	PASS	PASS	0 / 69	PASS	PASS	0
LD38611606.las	LAS 1.4, PDRF 6	PASS	0	0	PASS	PASS	0 / 69	PASS	PASS	0
LD38611609.las	LAS 1.4, PDRF 6	PASS	0	0	PASS	PASS	0 / 69	PASS	PASS	0
LD38611612.las	LAS 1.4, PDRF 6	PASS	0	0	PASS	PASS	0 / 69	PASS	PASS	0
LD38611615.las	LAS 1.4, PDRF 6	PASS	0	0	PASS	PASS	0 / 69	PASS	PASS	0
LD38611618.las	LAS 1.4, PDRF 6	PASS	0	0	PASS	PASS	0 / 69	PASS	PASS	0
LD38611621.las	LAS 1.4, PDRF 6	PASS	0	0	PASS	PASS	0 / 21	PASS	PASS	0
LD38641339.las	LAS 1.4, PDRF 6	PASS	0	0	PASS	PASS	0 / 9	PASS	PASS	0
LD38641342.las	LAS 1.4, PDRF 6	PASS	0	0	PASS	PASS	0 / 69	PASS	PASS	0
LD38641345.las	LAS 1.4, PDRF 6	PASS	0	0	PASS	PASS	0 / 69	PASS	PASS	0
LD38641348.las	LAS 1.4, PDRF 6	PASS	0	0	PASS	PASS	0 / 69	PASS	PASS	0
LD38641351.las	LAS 1.4, PDRF 6	PASS	0	0	PASS	PASS	0 / 69	PASS	PASS	0
LD38641354.las	LAS 1.4, PDRF 6	PASS	0	0	PASS	PASS	0 / 69	PASS	PASS	0
LD38641357.las	LAS 1.4, PDRF 6	PASS	0	0	PASS	PASS	0 / 69	PASS	PASS	0
LD38641360.las	LAS 1.4, PDRF 6	PASS	0	0	PASS	PASS	0 / 69	PASS	PASS	0
LD38641363.las	LAS 1.4, PDRF 6	PASS	0	0	PASS	PASS	0 / 69	PASS	PASS	0
LD38641366.las	LAS 1.4, PDRF 6	PASS	0	0	PASS	PASS	0 / 69	PASS	PASS	0
LD38641369.las	LAS 1.4, PDRF 6	PASS	0	0	PASS	PASS	0 / 69	PASS	PASS	0
LD38641372.las	LAS 1.4, PDRF 6	PASS	0	0	PASS	PASS	0 / 69	PASS	PASS	0
LD38641375.las	LAS 1.4, PDRF 6	PASS	0	0	PASS	PASS	0 / 69	PASS	PASS	0
LD38641378.las	LAS 1.4, PDRF 6	PASS	0	0	PASS	PASS	0 / 69	PASS	PASS	0
LD38641381.las	LAS 1.4, PDRF 6	PASS	0	0	PASS	PASS	0 / 69	PASS	PASS	0
LD38641384.las	LAS 1.4, PDRF 6	PASS	0	0	PASS	PASS	0 / 69	PASS	PASS	0
LD38641387.las	LAS 1.4, PDRF 6	PASS	0	0	PASS	PASS	0 / 69	PASS	PASS	0
LD38641390.las	LAS 1.4, PDRF 6	PASS	0	0	PASS	PASS	0 / 69	PASS	PASS	0
LD38641393.las	LAS 1.4, PDRF 6	PASS	0	0	PASS	PASS	0 / 69	PASS	PASS	0
LD38641396.las	LAS 1.4, PDRF 6	PASS	0	0	PASS	PASS	0 / 69	PASS	PASS	0
LD38641399.las	LAS 1.4, PDRF 6	PASS	0	0	PASS	PASS	0 / 69	PASS	PASS	0

DPH-1.1 Report on ASPRS LAS File Format (Tiled Data) - Compliance - continued

File	LAS Version/PDRF	System ID	Legacy Point Count	Legacy Return Counts	File Source ID	Global Encoding	VLRs / EVLRs	WKT	Intensity	Point Count with Bad Return Info
LD38641402.las	LAS 1.4, PDRF 6	PASS	0	0	PASS	PASS	0 / 69	PASS	PASS	0
LD38641405.las	LAS 1.4, PDRF 6	PASS	0	0	PASS	PASS	0 / 69	PASS	PASS	0
LD38641408.las	LAS 1.4, PDRF 6	PASS	0	0	PASS	PASS	0 / 69	PASS	PASS	0
LD38641411.las	LAS 1.4, PDRF 6	PASS	0	0	PASS	PASS	0 / 69	PASS	PASS	0
LD38641414.las	LAS 1.4, PDRF 6	PASS	0	0	PASS	PASS	0 / 69	PASS	PASS	0
LD38641417.las	LAS 1.4, PDRF 6	PASS	0	0	PASS	PASS	0 / 69	PASS	PASS	0
LD38641420.las	LAS 1.4, PDRF 6	PASS	0	0	PASS	PASS	0 / 69	PASS	PASS	0
LD38641423.las	LAS 1.4, PDRF 6	PASS	0	0	PASS	PASS	0 / 69	PASS	PASS	0
LD38641426.las	LAS 1.4, PDRF 6	PASS	0	0	PASS	PASS	0 / 69	PASS	PASS	0
LD38641429.las	LAS 1.4, PDRF 6	PASS	0	0	PASS	PASS	0 / 69	PASS	PASS	0
LD38641432.las	LAS 1.4, PDRF 6	PASS	0	0	PASS	PASS	0 / 69	PASS	PASS	0
LD38641435.las	LAS 1.4, PDRF 6	PASS	0	0	PASS	PASS	0 / 69	PASS	PASS	0
LD38641438.las	LAS 1.4, PDRF 6	PASS	0	0	PASS	PASS	0 / 69	PASS	PASS	0
LD38641441.las	LAS 1.4, PDRF 6	PASS	0	0	PASS	PASS	0 / 69	PASS	PASS	0
LD38641444.las	LAS 1.4, PDRF 6	PASS	0	0	PASS	PASS	0 / 69	PASS	PASS	0
LD38641447.las	LAS 1.4, PDRF 6	PASS	0	0	PASS	PASS	0 / 69	PASS	PASS	0
LD38641450.las	LAS 1.4, PDRF 6	PASS	0	0	PASS	PASS	0 / 69	PASS	PASS	0
LD38641453.las	LAS 1.4, PDRF 6	PASS	0	0	PASS	PASS	0 / 69	PASS	PASS	0
LD38641456.las	LAS 1.4, PDRF 6	PASS	0	0	PASS	PASS	0 / 69	PASS	PASS	0
LD38641459.las	LAS 1.4, PDRF 6	PASS	0	0	PASS	PASS	0 / 69	PASS	PASS	0
LD38641462.las	LAS 1.4, PDRF 6	PASS	0	0	PASS	PASS	0 / 69	PASS	PASS	0
LD38641465.las	LAS 1.4, PDRF 6	PASS	0	0	PASS	PASS	0 / 69	PASS	PASS	0
LD38641468.las	LAS 1.4, PDRF 6	PASS	0	0	PASS	PASS	0 / 69	PASS	PASS	0
LD38641471.las	LAS 1.4, PDRF 6	PASS	0	0	PASS	PASS	0 / 69	PASS	PASS	0
LD38641474.las	LAS 1.4, PDRF 6	PASS	0	0	PASS	PASS	0 / 69	PASS	PASS	0
LD38641477.las	LAS 1.4, PDRF 6	PASS	0	0	PASS	PASS	0 / 69	PASS	PASS	0
LD38641480.las	LAS 1.4, PDRF 6	PASS	0	0	PASS	PASS	0 / 69	PASS	PASS	0
LD38641483.las	LAS 1.4, PDRF 6	PASS	0	0	PASS	PASS	0 / 69	PASS	PASS	0
LD38641486.las	LAS 1.4, PDRF 6	PASS	0	0	PASS	PASS	0 / 69	PASS	PASS	0
LD38641489.las	LAS 1.4, PDRF 6	PASS	0	0	PASS	PASS	0 / 69	PASS	PASS	0
LD38641492.las	LAS 1.4, PDRF 6	PASS	0	0	PASS	PASS	0 / 69	PASS	PASS	0
LD38641495.las	LAS 1.4, PDRF 6	PASS	0	0	PASS	PASS	0 / 69	PASS	PASS	0
LD38641498.las	LAS 1.4, PDRF 6	PASS	0	0	PASS	PASS	0 / 69	PASS	PASS	0
LD38641501.las	LAS 1.4, PDRF 6	PASS	0	0	PASS	PASS	0 / 69	PASS	PASS	0
LD38641504.las	LAS 1.4, PDRF 6	PASS	0	0	PASS	PASS	0 / 281	PASS	PASS	0
LD38641507.las	LAS 1.4, PDRF 6	PASS	0	0	PASS	PASS	0 / 69	PASS	PASS	0
LD38641510.las	LAS 1.4, PDRF 6	PASS	0	0	PASS	PASS	0 / 69	PASS	PASS	0
LD38641513.las	LAS 1.4, PDRF 6	PASS	0	0	PASS	PASS	0 / 69	PASS	PASS	0
LD38641516.las	LAS 1.4, PDRF 6	PASS	0	0	PASS	PASS	0 / 69	PASS	PASS	0
LD38641519.las	LAS 1.4, PDRF 6	PASS	0	0	PASS	PASS	0 / 69	PASS	PASS	0
LD38641522.las	LAS 1.4, PDRF 6	PASS	0	0	PASS	PASS	0 / 69	PASS	PASS	0
LD38641525.las	LAS 1.4, PDRF 6	PASS	0	0	PASS	PASS	0 / 69	PASS	PASS	0
LD38641528.las	LAS 1.4, PDRF 6	PASS	0	0	PASS	PASS	0 / 69	PASS	PASS	0
LD38641531.las	LAS 1.4, PDRF 6	PASS	0	0	PASS	PASS	0 / 69	PASS	PASS	0
LD38641534.las	LAS 1.4, PDRF 6	PASS	0	0	PASS	PASS	0 / 69	PASS	PASS	0
LD38641537.las	LAS 1.4, PDRF 6	PASS	0	0	PASS	PASS	0 / 69	PASS	PASS	0
LD38641540.las	LAS 1.4, PDRF 6	PASS	0	0	PASS	PASS	0 / 69	PASS	PASS	0
LD38641543.las	LAS 1.4, PDRF 6	PASS	0	0	PASS	PASS	0 / 69	PASS	PASS	0
LD38641546.las	LAS 1.4, PDRF 6	PASS	0	0	PASS	PASS	0 / 69	PASS	PASS	0

DPH-1.1 Report on ASPRS LAS File Format (Tiled Data) - Compliance - continued

File	LAS Version/PDRF	System ID	Legacy Point Count	Legacy Return Counts	File Source ID	Global Encoding	VLRs / EVLRs	WKT	Intensity	Point Count with Bad Return Info
LD38641549.las	LAS 1.4, PDRF 6	PASS	0	0	PASS	PASS	0 / 69	PASS	PASS	0
LD38641552.las	LAS 1.4, PDRF 6	PASS	0	0	PASS	PASS	0 / 69	PASS	PASS	0
LD38641555.las	LAS 1.4, PDRF 6	PASS	0	0	PASS	PASS	0 / 69	PASS	PASS	0
LD38641558.las	LAS 1.4, PDRF 6	PASS	0	0	PASS	PASS	0 / 69	PASS	PASS	0
LD38641561.las	LAS 1.4, PDRF 6	PASS	0	0	PASS	PASS	0 / 69	PASS	PASS	0
LD38641564.las	LAS 1.4, PDRF 6	PASS	0	0	PASS	PASS	0 / 69	PASS	PASS	0
LD38641567.las	LAS 1.4, PDRF 6	PASS	0	0	PASS	PASS	0 / 69	PASS	PASS	0
LD38641570.las	LAS 1.4, PDRF 6	PASS	0	0	PASS	PASS	0 / 69	PASS	PASS	0
LD38641573.las	LAS 1.4, PDRF 6	PASS	0	0	PASS	PASS	0 / 69	PASS	PASS	0
LD38641576.las	LAS 1.4, PDRF 6	PASS	0	0	PASS	PASS	0 / 69	PASS	PASS	0
LD38641579.las	LAS 1.4, PDRF 6	PASS	0	0	PASS	PASS	0 / 69	PASS	PASS	0
LD38641582.las	LAS 1.4, PDRF 6	PASS	0	0	PASS	PASS	0 / 69	PASS	PASS	0
LD38641585.las	LAS 1.4, PDRF 6	PASS	0	0	PASS	PASS	0 / 69	PASS	PASS	0
LD38641588.las	LAS 1.4, PDRF 6	PASS	0	0	PASS	PASS	0 / 69	PASS	PASS	0
LD38641591.las	LAS 1.4, PDRF 6	PASS	0	0	PASS	PASS	0 / 69	PASS	PASS	0
LD38641594.las	LAS 1.4, PDRF 6	PASS	0	0	PASS	PASS	0 / 69	PASS	PASS	0
LD38641597.las	LAS 1.4, PDRF 6	PASS	0	0	PASS	PASS	0 / 69	PASS	PASS	0
LD38641600.las	LAS 1.4, PDRF 6	PASS	0	0	PASS	PASS	0 / 69	PASS	PASS	0
LD38641603.las	LAS 1.4, PDRF 6	PASS	0	0	PASS	PASS	0 / 69	PASS	PASS	0
LD38641606.las	LAS 1.4, PDRF 6	PASS	0	0	PASS	PASS	0 / 69	PASS	PASS	0
LD38641609.las	LAS 1.4, PDRF 6	PASS	0	0	PASS	PASS	0 / 69	PASS	PASS	0
LD38641612.las	LAS 1.4, PDRF 6	PASS	0	0	PASS	PASS	0 / 69	PASS	PASS	0
LD38641615.las	LAS 1.4, PDRF 6	PASS	0	0	PASS	PASS	0 / 69	PASS	PASS	0
LD38641618.las	LAS 1.4, PDRF 6	PASS	0	0	PASS	PASS	0 / 69	PASS	PASS	0
LD38641621.las	LAS 1.4, PDRF 6	PASS	0	0	PASS	PASS	0 / 21	PASS	PASS	0
LD38671339.las	LAS 1.4, PDRF 6	PASS	0	0	PASS	PASS	0 / 9	PASS	PASS	0
LD38671342.las	LAS 1.4, PDRF 6	PASS	0	0	PASS	PASS	0 / 69	PASS	PASS	0
LD38671345.las	LAS 1.4, PDRF 6	PASS	0	0	PASS	PASS	0 / 69	PASS	PASS	0
LD38671348.las	LAS 1.4, PDRF 6	PASS	0	0	PASS	PASS	0 / 69	PASS	PASS	0
LD38671351.las	LAS 1.4, PDRF 6	PASS	0	0	PASS	PASS	0 / 69	PASS	PASS	0
LD38671354.las	LAS 1.4, PDRF 6	PASS	0	0	PASS	PASS	0 / 69	PASS	PASS	0
LD38671357.las	LAS 1.4, PDRF 6	PASS	0	0	PASS	PASS	0 / 69	PASS	PASS	0
LD38671360.las	LAS 1.4, PDRF 6	PASS	0	0	PASS	PASS	0 / 69	PASS	PASS	0
LD38671363.las	LAS 1.4, PDRF 6	PASS	0	0	PASS	PASS	0 / 69	PASS	PASS	0
LD38671366.las	LAS 1.4, PDRF 6	PASS	0	0	PASS	PASS	0 / 69	PASS	PASS	0
LD38671369.las	LAS 1.4, PDRF 6	PASS	0	0	PASS	PASS	0 / 69	PASS	PASS	0
LD38671372.las	LAS 1.4, PDRF 6	PASS	0	0	PASS	PASS	0 / 69	PASS	PASS	0
LD38671375.las	LAS 1.4, PDRF 6	PASS	0	0	PASS	PASS	0 / 69	PASS	PASS	0
LD38671378.las	LAS 1.4, PDRF 6	PASS	0	0	PASS	PASS	0 / 69	PASS	PASS	0
LD38671381.las	LAS 1.4, PDRF 6	PASS	0	0	PASS	PASS	0 / 69	PASS	PASS	0
LD38671384.las	LAS 1.4, PDRF 6	PASS	0	0	PASS	PASS	0 / 69	PASS	PASS	0
LD38671387.las	LAS 1.4, PDRF 6	PASS	0	0	PASS	PASS	0 / 69	PASS	PASS	0
LD38671390.las	LAS 1.4, PDRF 6	PASS	0	0	PASS	PASS	0 / 69	PASS	PASS	0
LD38671393.las	LAS 1.4, PDRF 6	PASS	0	0	PASS	PASS	0 / 69	PASS	PASS	0
LD38671396.las	LAS 1.4, PDRF 6	PASS	0	0	PASS	PASS	0 / 69	PASS	PASS	0
LD38671399.las	LAS 1.4, PDRF 6	PASS	0	0	PASS	PASS	0 / 69	PASS	PASS	0
LD38671402.las	LAS 1.4, PDRF 6	PASS	0	0	PASS	PASS	0 / 69	PASS	PASS	0
LD38671405.las	LAS 1.4, PDRF 6	PASS	0	0	PASS	PASS	0 / 69	PASS	PASS	0
LD38671408.las	LAS 1.4, PDRF 6	PASS	0	0	PASS	PASS	0 / 69	PASS	PASS	0

DPH-1.1 Report on ASPRS LAS File Format (Tiled Data) - Compliance - continued

File	LAS Version/PDRF	System ID	Legacy Point Count	Legacy Return Counts	File Source ID	Global Encoding	VLRs / EVLRs	WKT	Intensity	Point Count with Bad Return Info
LD38671411.las	LAS 1.4, PDRF 6	PASS	0	0	PASS	PASS	0 / 69	PASS	PASS	0
LD38671414.las	LAS 1.4, PDRF 6	PASS	0	0	PASS	PASS	0 / 69	PASS	PASS	0
LD38671417.las	LAS 1.4, PDRF 6	PASS	0	0	PASS	PASS	0 / 69	PASS	PASS	0
LD38671420.las	LAS 1.4, PDRF 6	PASS	0	0	PASS	PASS	0 / 69	PASS	PASS	0
LD38671423.las	LAS 1.4, PDRF 6	PASS	0	0	PASS	PASS	0 / 69	PASS	PASS	0
LD38671426.las	LAS 1.4, PDRF 6	PASS	0	0	PASS	PASS	0 / 69	PASS	PASS	0
LD38671429.las	LAS 1.4, PDRF 6	PASS	0	0	PASS	PASS	0 / 69	PASS	PASS	0
LD38671432.las	LAS 1.4, PDRF 6	PASS	0	0	PASS	PASS	0 / 69	PASS	PASS	0
LD38671435.las	LAS 1.4, PDRF 6	PASS	0	0	PASS	PASS	0 / 69	PASS	PASS	0
LD38671438.las	LAS 1.4, PDRF 6	PASS	0	0	PASS	PASS	0 / 69	PASS	PASS	0
LD38671441.las	LAS 1.4, PDRF 6	PASS	0	0	PASS	PASS	0 / 69	PASS	PASS	0
LD38671444.las	LAS 1.4, PDRF 6	PASS	0	0	PASS	PASS	0 / 69	PASS	PASS	0
LD38671447.las	LAS 1.4, PDRF 6	PASS	0	0	PASS	PASS	0 / 69	PASS	PASS	0
LD38671450.las	LAS 1.4, PDRF 6	PASS	0	0	PASS	PASS	0 / 69	PASS	PASS	0
LD38671453.las	LAS 1.4, PDRF 6	PASS	0	0	PASS	PASS	0 / 69	PASS	PASS	0
LD38671456.las	LAS 1.4, PDRF 6	PASS	0	0	PASS	PASS	0 / 69	PASS	PASS	0
LD38671459.las	LAS 1.4, PDRF 6	PASS	0	0	PASS	PASS	0 / 69	PASS	PASS	0
LD38671462.las	LAS 1.4, PDRF 6	PASS	0	0	PASS	PASS	0 / 69	PASS	PASS	0
LD38671465.las	LAS 1.4, PDRF 6	PASS	0	0	PASS	PASS	0 / 69	PASS	PASS	0
LD38671468.las	LAS 1.4, PDRF 6	PASS	0	0	PASS	PASS	0 / 69	PASS	PASS	0
LD38671471.las	LAS 1.4, PDRF 6	PASS	0	0	PASS	PASS	0 / 69	PASS	PASS	0
LD38671474.las	LAS 1.4, PDRF 6	PASS	0	0	PASS	PASS	0 / 69	PASS	PASS	0
LD38671477.las	LAS 1.4, PDRF 6	PASS	0	0	PASS	PASS	0 / 69	PASS	PASS	0
LD38671480.las	LAS 1.4, PDRF 6	PASS	0	0	PASS	PASS	0 / 69	PASS	PASS	0
LD38671483.las	LAS 1.4, PDRF 6	PASS	0	0	PASS	PASS	0 / 69	PASS	PASS	0
LD38671486.las	LAS 1.4, PDRF 6	PASS	0	0	PASS	PASS	0 / 69	PASS	PASS	0
LD38671489.las	LAS 1.4, PDRF 6	PASS	0	0	PASS	PASS	0 / 69	PASS	PASS	0
LD38671492.las	LAS 1.4, PDRF 6	PASS	0	0	PASS	PASS	0 / 69	PASS	PASS	0
LD38671495.las	LAS 1.4, PDRF 6	PASS	0	0	PASS	PASS	0 / 69	PASS	PASS	0
LD38671498.las	LAS 1.4, PDRF 6	PASS	0	0	PASS	PASS	0 / 69	PASS	PASS	0
LD38671501.las	LAS 1.4, PDRF 6	PASS	0	0	PASS	PASS	0 / 69	PASS	PASS	0
LD38671504.las	LAS 1.4, PDRF 6	PASS	0	0	PASS	PASS	0 / 69	PASS	PASS	0
LD38671507.las	LAS 1.4, PDRF 6	PASS	0	0	PASS	PASS	0 / 69	PASS	PASS	0
LD38671510.las	LAS 1.4, PDRF 6	PASS	0	0	PASS	PASS	0 / 69	PASS	PASS	0
LD38671513.las	LAS 1.4, PDRF 6	PASS	0	0	PASS	PASS	0 / 69	PASS	PASS	0
LD38671516.las	LAS 1.4, PDRF 6	PASS	0	0	PASS	PASS	0 / 69	PASS	PASS	0
LD38671519.las	LAS 1.4, PDRF 6	PASS	0	0	PASS	PASS	0 / 69	PASS	PASS	0
LD38671522.las	LAS 1.4, PDRF 6	PASS	0	0	PASS	PASS	0 / 69	PASS	PASS	0
LD38671525.las	LAS 1.4, PDRF 6	PASS	0	0	PASS	PASS	0 / 69	PASS	PASS	0
LD38671528.las	LAS 1.4, PDRF 6	PASS	0	0	PASS	PASS	0 / 69	PASS	PASS	0
LD38671531.las	LAS 1.4, PDRF 6	PASS	0	0	PASS	PASS	0 / 69	PASS	PASS	0
LD38671534.las	LAS 1.4, PDRF 6	PASS	0	0	PASS	PASS	0 / 69	PASS	PASS	0
LD38671537.las	LAS 1.4, PDRF 6	PASS	0	0	PASS	PASS	0 / 69	PASS	PASS	0
LD38671540.las	LAS 1.4, PDRF 6	PASS	0	0	PASS	PASS	0 / 69	PASS	PASS	0
LD38671543.las	LAS 1.4, PDRF 6	PASS	0	0	PASS	PASS	0 / 69	PASS	PASS	0
LD38671546.las	LAS 1.4, PDRF 6	PASS	0	0	PASS	PASS	0 / 69	PASS	PASS	0
LD38671549.las	LAS 1.4, PDRF 6	PASS	0	0	PASS	PASS	0 / 69	PASS	PASS	0
LD38671552.las	LAS 1.4, PDRF 6	PASS	0	0	PASS	PASS	0 / 69	PASS	PASS	0
LD38671555.las	LAS 1.4, PDRF 6	PASS	0	0	PASS	PASS	0 / 69	PASS	PASS	0

DPH-1.1 Report on ASPRS LAS File Format (Tiled Data) - Compliance - continued

File	LAS Version/PDRF	System ID	Legacy Point Count	Legacy Return Counts	File Source ID	Global Encoding	VLRs / EVLRs	WKT	Intensity	Point Count with Bad Return Info
LD38671558.las	LAS 1.4, PDRF 6	PASS	0	0	PASS	PASS	0 / 69	PASS	PASS	0
LD38671561.las	LAS 1.4, PDRF 6	PASS	0	0	PASS	PASS	0 / 69	PASS	PASS	0
LD38671564.las	LAS 1.4, PDRF 6	PASS	0	0	PASS	PASS	0 / 69	PASS	PASS	0
LD38671567.las	LAS 1.4, PDRF 6	PASS	0	0	PASS	PASS	0 / 69	PASS	PASS	0
LD38671570.las	LAS 1.4, PDRF 6	PASS	0	0	PASS	PASS	0 / 69	PASS	PASS	0
LD38671573.las	LAS 1.4, PDRF 6	PASS	0	0	PASS	PASS	0 / 69	PASS	PASS	0
LD38671576.las	LAS 1.4, PDRF 6	PASS	0	0	PASS	PASS	0 / 69	PASS	PASS	0
LD38671579.las	LAS 1.4, PDRF 6	PASS	0	0	PASS	PASS	0 / 69	PASS	PASS	0
LD38671582.las	LAS 1.4, PDRF 6	PASS	0	0	PASS	PASS	0 / 69	PASS	PASS	0
LD38671585.las	LAS 1.4, PDRF 6	PASS	0	0	PASS	PASS	0 / 69	PASS	PASS	0
LD38671588.las	LAS 1.4, PDRF 6	PASS	0	0	PASS	PASS	0 / 69	PASS	PASS	0
LD38671591.las	LAS 1.4, PDRF 6	PASS	0	0	PASS	PASS	0 / 69	PASS	PASS	0
LD38671594.las	LAS 1.4, PDRF 6	PASS	0	0	PASS	PASS	0 / 69	PASS	PASS	0
LD38671597.las	LAS 1.4, PDRF 6	PASS	0	0	PASS	PASS	0 / 69	PASS	PASS	0
LD38671600.las	LAS 1.4, PDRF 6	PASS	0	0	PASS	PASS	0 / 69	PASS	PASS	0
LD38671603.las	LAS 1.4, PDRF 6	PASS	0	0	PASS	PASS	0 / 69	PASS	PASS	0
LD38671606.las	LAS 1.4, PDRF 6	PASS	0	0	PASS	PASS	0 / 69	PASS	PASS	0
LD38671609.las	LAS 1.4, PDRF 6	PASS	0	0	PASS	PASS	0 / 69	PASS	PASS	0
LD38671612.las	LAS 1.4, PDRF 6	PASS	0	0	PASS	PASS	0 / 69	PASS	PASS	0
LD38671615.las	LAS 1.4, PDRF 6	PASS	0	0	PASS	PASS	0 / 69	PASS	PASS	0
LD38671618.las	LAS 1.4, PDRF 6	PASS	0	0	PASS	PASS	0 / 69	PASS	PASS	0
LD38671621.las	LAS 1.4, PDRF 6	PASS	0	0	PASS	PASS	0 / 69	PASS	PASS	0
LD38701339.las	LAS 1.4, PDRF 6	PASS	0	0	PASS	PASS	0 / 21	PASS	PASS	0
LD38701342.las	LAS 1.4, PDRF 6	PASS	0	0	PASS	PASS	0 / 69	PASS	PASS	0
LD38701345.las	LAS 1.4, PDRF 6	PASS	0	0	PASS	PASS	0 / 69	PASS	PASS	0
LD38701348.las	LAS 1.4, PDRF 6	PASS	0	0	PASS	PASS	0 / 69	PASS	PASS	0
LD38701351.las	LAS 1.4, PDRF 6	PASS	0	0	PASS	PASS	0 / 69	PASS	PASS	0
LD38701354.las	LAS 1.4, PDRF 6	PASS	0	0	PASS	PASS	0 / 69	PASS	PASS	0
LD38701357.las	LAS 1.4, PDRF 6	PASS	0	0	PASS	PASS	0 / 69	PASS	PASS	0
LD38701360.las	LAS 1.4, PDRF 6	PASS	0	0	PASS	PASS	0 / 69	PASS	PASS	0
LD38701363.las	LAS 1.4, PDRF 6	PASS	0	0	PASS	PASS	0 / 69	PASS	PASS	0
LD38701366.las	LAS 1.4, PDRF 6	PASS	0	0	PASS	PASS	0 / 69	PASS	PASS	0
LD38701369.las	LAS 1.4, PDRF 6	PASS	0	0	PASS	PASS	0 / 69	PASS	PASS	0
LD38701372.las	LAS 1.4, PDRF 6	PASS	0	0	PASS	PASS	0 / 69	PASS	PASS	0
LD38701375.las	LAS 1.4, PDRF 6	PASS	0	0	PASS	PASS	0 / 69	PASS	PASS	0
LD38701378.las	LAS 1.4, PDRF 6	PASS	0	0	PASS	PASS	0 / 69	PASS	PASS	0
LD38701381.las	LAS 1.4, PDRF 6	PASS	0	0	PASS	PASS	0 / 69	PASS	PASS	0
LD38701384.las	LAS 1.4, PDRF 6	PASS	0	0	PASS	PASS	0 / 69	PASS	PASS	0
LD38701387.las	LAS 1.4, PDRF 6	PASS	0	0	PASS	PASS	0 / 69	PASS	PASS	0
LD38701390.las	LAS 1.4, PDRF 6	PASS	0	0	PASS	PASS	0 / 69	PASS	PASS	0
LD38701393.las	LAS 1.4, PDRF 6	PASS	0	0	PASS	PASS	0 / 69	PASS	PASS	0
LD38701396.las	LAS 1.4, PDRF 6	PASS	0	0	PASS	PASS	0 / 69	PASS	PASS	0
LD38701399.las	LAS 1.4, PDRF 6	PASS	0	0	PASS	PASS	0 / 69	PASS	PASS	0
LD38701402.las	LAS 1.4, PDRF 6	PASS	0	0	PASS	PASS	0 / 69	PASS	PASS	0
LD38701405.las	LAS 1.4, PDRF 6	PASS	0	0	PASS	PASS	0 / 69	PASS	PASS	0
LD38701408.las	LAS 1.4, PDRF 6	PASS	0	0	PASS	PASS	0 / 69	PASS	PASS	0
LD38701411.las	LAS 1.4, PDRF 6	PASS	0	0	PASS	PASS	0 / 69	PASS	PASS	0
LD38701414.las	LAS 1.4, PDRF 6	PASS	0	0	PASS	PASS	0 / 69	PASS	PASS	0
LD38701417.las	LAS 1.4, PDRF 6	PASS	0	0	PASS	PASS	0 / 69	PASS	PASS	0

DPH-1.1 Report on ASPRS LAS File Format (Tiled Data) - Compliance - continued

File	LAS Version/PDRF	System ID	Legacy Point Count	Legacy Return Counts	File Source ID	Global Encoding	VLRs / EVLRs	WKT	Intensity	Point Count with Bad Return Info
LD38701420.las	LAS 1.4, PDRF 6	PASS	0	0	PASS	PASS	0 / 69	PASS	PASS	0
LD38701423.las	LAS 1.4, PDRF 6	PASS	0	0	PASS	PASS	0 / 69	PASS	PASS	0
LD38701426.las	LAS 1.4, PDRF 6	PASS	0	0	PASS	PASS	0 / 69	PASS	PASS	0
LD38701429.las	LAS 1.4, PDRF 6	PASS	0	0	PASS	PASS	0 / 69	PASS	PASS	0
LD38701432.las	LAS 1.4, PDRF 6	PASS	0	0	PASS	PASS	0 / 69	PASS	PASS	0
LD38701435.las	LAS 1.4, PDRF 6	PASS	0	0	PASS	PASS	0 / 69	PASS	PASS	0
LD38701438.las	LAS 1.4, PDRF 6	PASS	0	0	PASS	PASS	0 / 69	PASS	PASS	0
LD38701441.las	LAS 1.4, PDRF 6	PASS	0	0	PASS	PASS	0 / 69	PASS	PASS	0
LD38701444.las	LAS 1.4, PDRF 6	PASS	0	0	PASS	PASS	0 / 69	PASS	PASS	0
LD38701447.las	LAS 1.4, PDRF 6	PASS	0	0	PASS	PASS	0 / 69	PASS	PASS	0
LD38701450.las	LAS 1.4, PDRF 6	PASS	0	0	PASS	PASS	0 / 69	PASS	PASS	0
LD38701453.las	LAS 1.4, PDRF 6	PASS	0	0	PASS	PASS	0 / 69	PASS	PASS	0
LD38701456.las	LAS 1.4, PDRF 6	PASS	0	0	PASS	PASS	0 / 69	PASS	PASS	0
LD38701459.las	LAS 1.4, PDRF 6	PASS	0	0	PASS	PASS	0 / 69	PASS	PASS	0
LD38701462.las	LAS 1.4, PDRF 6	PASS	0	0	PASS	PASS	0 / 69	PASS	PASS	0
LD38701465.las	LAS 1.4, PDRF 6	PASS	0	0	PASS	PASS	0 / 69	PASS	PASS	0
LD38701468.las	LAS 1.4, PDRF 6	PASS	0	0	PASS	PASS	0 / 69	PASS	PASS	0
LD38701471.las	LAS 1.4, PDRF 6	PASS	0	0	PASS	PASS	0 / 69	PASS	PASS	0
LD38701474.las	LAS 1.4, PDRF 6	PASS	0	0	PASS	PASS	0 / 69	PASS	PASS	0
LD38701477.las	LAS 1.4, PDRF 6	PASS	0	0	PASS	PASS	0 / 69	PASS	PASS	0
LD38701480.las	LAS 1.4, PDRF 6	PASS	0	0	PASS	PASS	0 / 69	PASS	PASS	0
LD38701483.las	LAS 1.4, PDRF 6	PASS	0	0	PASS	PASS	0 / 69	PASS	PASS	0
LD38701486.las	LAS 1.4, PDRF 6	PASS	0	0	PASS	PASS	0 / 69	PASS	PASS	0
LD38701489.las	LAS 1.4, PDRF 6	PASS	0	0	PASS	PASS	0 / 69	PASS	PASS	0
LD38701492.las	LAS 1.4, PDRF 6	PASS	0	0	PASS	PASS	0 / 69	PASS	PASS	0
LD38701495.las	LAS 1.4, PDRF 6	PASS	0	0	PASS	PASS	0 / 69	PASS	PASS	0
LD38701498.las	LAS 1.4, PDRF 6	PASS	0	0	PASS	PASS	0 / 267	PASS	PASS	0
LD38701501.las	LAS 1.4, PDRF 6	PASS	0	0	PASS	PASS	0 / 261	PASS	PASS	0
LD38701504.las	LAS 1.4, PDRF 6	PASS	0	0	PASS	PASS	0 / 283	PASS	PASS	0
LD38701507.las	LAS 1.4, PDRF 6	PASS	0	0	PASS	PASS	0 / 69	PASS	PASS	0
LD38701510.las	LAS 1.4, PDRF 6	PASS	0	0	PASS	PASS	0 / 261	PASS	PASS	0
LD38701513.las	LAS 1.4, PDRF 6	PASS	0	0	PASS	PASS	0 / 271	PASS	PASS	0
LD38701516.las	LAS 1.4, PDRF 6	PASS	0	0	PASS	PASS	0 / 261	PASS	PASS	0
LD38701519.las	LAS 1.4, PDRF 6	PASS	0	0	PASS	PASS	0 / 69	PASS	PASS	0
LD38701522.las	LAS 1.4, PDRF 6	PASS	0	0	PASS	PASS	0 / 273	PASS	PASS	0
LD38701525.las	LAS 1.4, PDRF 6	PASS	0	0	PASS	PASS	0 / 69	PASS	PASS	0
LD38701528.las	LAS 1.4, PDRF 6	PASS	0	0	PASS	PASS	0 / 69	PASS	PASS	0
LD38701531.las	LAS 1.4, PDRF 6	PASS	0	0	PASS	PASS	0 / 69	PASS	PASS	0
LD38701534.las	LAS 1.4, PDRF 6	PASS	0	0	PASS	PASS	0 / 261	PASS	PASS	0
LD38701537.las	LAS 1.4, PDRF 6	PASS	0	0	PASS	PASS	0 / 69	PASS	PASS	0
LD38701540.las	LAS 1.4, PDRF 6	PASS	0	0	PASS	PASS	0 / 69	PASS	PASS	0
LD38701543.las	LAS 1.4, PDRF 6	PASS	0	0	PASS	PASS	0 / 69	PASS	PASS	0
LD38701546.las	LAS 1.4, PDRF 6	PASS	0	0	PASS	PASS	0 / 69	PASS	PASS	0
LD38701549.las	LAS 1.4, PDRF 6	PASS	0	0	PASS	PASS	0 / 69	PASS	PASS	0
LD38701552.las	LAS 1.4, PDRF 6	PASS	0	0	PASS	PASS	0 / 69	PASS	PASS	0
LD38701555.las	LAS 1.4, PDRF 6	PASS	0	0	PASS	PASS	0 / 69	PASS	PASS	0
LD38701558.las	LAS 1.4, PDRF 6	PASS	0	0	PASS	PASS	0 / 69	PASS	PASS	0
LD38701561.las	LAS 1.4, PDRF 6	PASS	0	0	PASS	PASS	0 / 69	PASS	PASS	0
LD38701564.las	LAS 1.4, PDRF 6	PASS	0	0	PASS	PASS	0 / 69	PASS	PASS	0

DPH-1.1 Report on ASPRS LAS File Format (Tiled Data) - Compliance - continued

File	LAS Version/PDRF	System ID	Legacy Point Count	Legacy Return Counts	File Source ID	Global Encoding	VLRs / EVLRs	WKT	Intensity	Point Count with Bad Return Info
LD38701567.las	LAS 1.4, PDRF 6	PASS	0	0	PASS	PASS	0 / 69	PASS	PASS	0
LD38701570.las	LAS 1.4, PDRF 6	PASS	0	0	PASS	PASS	0 / 69	PASS	PASS	0
LD38701573.las	LAS 1.4, PDRF 6	PASS	0	0	PASS	PASS	0 / 69	PASS	PASS	0
LD38701576.las	LAS 1.4, PDRF 6	PASS	0	0	PASS	PASS	0 / 69	PASS	PASS	0
LD38701579.las	LAS 1.4, PDRF 6	PASS	0	0	PASS	PASS	0 / 69	PASS	PASS	0
LD38701582.las	LAS 1.4, PDRF 6	PASS	0	0	PASS	PASS	0 / 69	PASS	PASS	0
LD38701585.las	LAS 1.4, PDRF 6	PASS	0	0	PASS	PASS	0 / 69	PASS	PASS	0
LD38701588.las	LAS 1.4, PDRF 6	PASS	0	0	PASS	PASS	0 / 69	PASS	PASS	0
LD38701591.las	LAS 1.4, PDRF 6	PASS	0	0	PASS	PASS	0 / 69	PASS	PASS	0
LD38701594.las	LAS 1.4, PDRF 6	PASS	0	0	PASS	PASS	0 / 69	PASS	PASS	0
LD38701597.las	LAS 1.4, PDRF 6	PASS	0	0	PASS	PASS	0 / 69	PASS	PASS	0
LD38701600.las	LAS 1.4, PDRF 6	PASS	0	0	PASS	PASS	0 / 69	PASS	PASS	0
LD38701603.las	LAS 1.4, PDRF 6	PASS	0	0	PASS	PASS	0 / 69	PASS	PASS	0
LD38701606.las	LAS 1.4, PDRF 6	PASS	0	0	PASS	PASS	0 / 69	PASS	PASS	0
LD38701609.las	LAS 1.4, PDRF 6	PASS	0	0	PASS	PASS	0 / 69	PASS	PASS	0
LD38701612.las	LAS 1.4, PDRF 6	PASS	0	0	PASS	PASS	0 / 69	PASS	PASS	0
LD38701615.las	LAS 1.4, PDRF 6	PASS	0	0	PASS	PASS	0 / 69	PASS	PASS	0
LD38701618.las	LAS 1.4, PDRF 6	PASS	0	0	PASS	PASS	0 / 69	PASS	PASS	0
LD38701621.las	LAS 1.4, PDRF 6	PASS	0	0	PASS	PASS	0 / 21	PASS	PASS	0
LD38731339.las	LAS 1.4, PDRF 6	PASS	0	0	PASS	PASS	0 / 9	PASS	PASS	0
LD38731342.las	LAS 1.4, PDRF 6	PASS	0	0	PASS	PASS	0 / 69	PASS	PASS	0
LD38731345.las	LAS 1.4, PDRF 6	PASS	0	0	PASS	PASS	0 / 69	PASS	PASS	0
LD38731348.las	LAS 1.4, PDRF 6	PASS	0	0	PASS	PASS	0 / 69	PASS	PASS	0
LD38731351.las	LAS 1.4, PDRF 6	PASS	0	0	PASS	PASS	0 / 69	PASS	PASS	0
LD38731354.las	LAS 1.4, PDRF 6	PASS	0	0	PASS	PASS	0 / 69	PASS	PASS	0
LD38731357.las	LAS 1.4, PDRF 6	PASS	0	0	PASS	PASS	0 / 69	PASS	PASS	0
LD38731360.las	LAS 1.4, PDRF 6	PASS	0	0	PASS	PASS	0 / 69	PASS	PASS	0
LD38731363.las	LAS 1.4, PDRF 6	PASS	0	0	PASS	PASS	0 / 69	PASS	PASS	0
LD38731366.las	LAS 1.4, PDRF 6	PASS	0	0	PASS	PASS	0 / 69	PASS	PASS	0
LD38731369.las	LAS 1.4, PDRF 6	PASS	0	0	PASS	PASS	0 / 69	PASS	PASS	0
LD38731372.las	LAS 1.4, PDRF 6	PASS	0	0	PASS	PASS	0 / 69	PASS	PASS	0
LD38731375.las	LAS 1.4, PDRF 6	PASS	0	0	PASS	PASS	0 / 69	PASS	PASS	0
LD38731378.las	LAS 1.4, PDRF 6	PASS	0	0	PASS	PASS	0 / 69	PASS	PASS	0
LD38731381.las	LAS 1.4, PDRF 6	PASS	0	0	PASS	PASS	0 / 69	PASS	PASS	0
LD38731384.las	LAS 1.4, PDRF 6	PASS	0	0	PASS	PASS	0 / 69	PASS	PASS	0
LD38731387.las	LAS 1.4, PDRF 6	PASS	0	0	PASS	PASS	0 / 69	PASS	PASS	0
LD38731390.las	LAS 1.4, PDRF 6	PASS	0	0	PASS	PASS	0 / 69	PASS	PASS	0
LD38731393.las	LAS 1.4, PDRF 6	PASS	0	0	PASS	PASS	0 / 69	PASS	PASS	0
LD38731396.las	LAS 1.4, PDRF 6	PASS	0	0	PASS	PASS	0 / 69	PASS	PASS	0
LD38731399.las	LAS 1.4, PDRF 6	PASS	0	0	PASS	PASS	0 / 69	PASS	PASS	0
LD38731402.las	LAS 1.4, PDRF 6	PASS	0	0	PASS	PASS	0 / 69	PASS	PASS	0
LD38731405.las	LAS 1.4, PDRF 6	PASS	0	0	PASS	PASS	0 / 69	PASS	PASS	0
LD38731408.las	LAS 1.4, PDRF 6	PASS	0	0	PASS	PASS	0 / 69	PASS	PASS	0
LD38731411.las	LAS 1.4, PDRF 6	PASS	0	0	PASS	PASS	0 / 69	PASS	PASS	0
LD38731414.las	LAS 1.4, PDRF 6	PASS	0	0	PASS	PASS	0 / 69	PASS	PASS	0
LD38731417.las	LAS 1.4, PDRF 6	PASS	0	0	PASS	PASS	0 / 69	PASS	PASS	0
LD38731420.las	LAS 1.4, PDRF 6	PASS	0	0	PASS	PASS	0 / 69	PASS	PASS	0
LD38731423.las	LAS 1.4, PDRF 6	PASS	0	0	PASS	PASS	0 / 69	PASS	PASS	0
LD38731426.las	LAS 1.4, PDRF 6	PASS	0	0	PASS	PASS	0 / 69	PASS	PASS	0

DPH-1.1 Report on ASPRS LAS File Format (Tiled Data) - Compliance - continued

File	LAS Version/PDRF	System ID	Legacy Point Count	Legacy Return Counts	File Source ID	Global Encoding	VLRs / EVLRs	WKT	Intensity	Point Count with Bad Return Info
LD38731429.las	LAS 1.4, PDRF 6	PASS	0	0	PASS	PASS	0 / 69	PASS	PASS	0
LD38731432.las	LAS 1.4, PDRF 6	PASS	0	0	PASS	PASS	0 / 69	PASS	PASS	0
LD38731435.las	LAS 1.4, PDRF 6	PASS	0	0	PASS	PASS	0 / 69	PASS	PASS	0
LD38731438.las	LAS 1.4, PDRF 6	PASS	0	0	PASS	PASS	0 / 69	PASS	PASS	0
LD38731441.las	LAS 1.4, PDRF 6	PASS	0	0	PASS	PASS	0 / 69	PASS	PASS	0
LD38731444.las	LAS 1.4, PDRF 6	PASS	0	0	PASS	PASS	0 / 69	PASS	PASS	0
LD38731447.las	LAS 1.4, PDRF 6	PASS	0	0	PASS	PASS	0 / 69	PASS	PASS	0
LD38731450.las	LAS 1.4, PDRF 6	PASS	0	0	PASS	PASS	0 / 69	PASS	PASS	0
LD38731453.las	LAS 1.4, PDRF 6	PASS	0	0	PASS	PASS	0 / 69	PASS	PASS	0
LD38731456.las	LAS 1.4, PDRF 6	PASS	0	0	PASS	PASS	0 / 69	PASS	PASS	0
LD38731459.las	LAS 1.4, PDRF 6	PASS	0	0	PASS	PASS	0 / 69	PASS	PASS	0
LD38731462.las	LAS 1.4, PDRF 6	PASS	0	0	PASS	PASS	0 / 69	PASS	PASS	0
LD38731465.las	LAS 1.4, PDRF 6	PASS	0	0	PASS	PASS	0 / 69	PASS	PASS	0
LD38731468.las	LAS 1.4, PDRF 6	PASS	0	0	PASS	PASS	0 / 69	PASS	PASS	0
LD38731471.las	LAS 1.4, PDRF 6	PASS	0	0	PASS	PASS	0 / 69	PASS	PASS	0
LD38731474.las	LAS 1.4, PDRF 6	PASS	0	0	PASS	PASS	0 / 69	PASS	PASS	0
LD38731477.las	LAS 1.4, PDRF 6	PASS	0	0	PASS	PASS	0 / 69	PASS	PASS	0
LD38731480.las	LAS 1.4, PDRF 6	PASS	0	0	PASS	PASS	0 / 69	PASS	PASS	0
LD38731483.las	LAS 1.4, PDRF 6	PASS	0	0	PASS	PASS	0 / 69	PASS	PASS	0
LD38731486.las	LAS 1.4, PDRF 6	PASS	0	0	PASS	PASS	0 / 69	PASS	PASS	0
LD38731489.las	LAS 1.4, PDRF 6	PASS	0	0	PASS	PASS	0 / 69	PASS	PASS	0
LD38731492.las	LAS 1.4, PDRF 6	PASS	0	0	PASS	PASS	0 / 69	PASS	PASS	0
LD38731495.las	LAS 1.4, PDRF 6	PASS	0	0	PASS	PASS	0 / 69	PASS	PASS	0
LD38731498.las	LAS 1.4, PDRF 6	PASS	0	0	PASS	PASS	0 / 69	PASS	PASS	0
LD38731501.las	LAS 1.4, PDRF 6	PASS	0	0	PASS	PASS	0 / 69	PASS	PASS	0
LD38731504.las	LAS 1.4, PDRF 6	PASS	0	0	PASS	PASS	0 / 69	PASS	PASS	0
LD38731507.las	LAS 1.4, PDRF 6	PASS	0	0	PASS	PASS	0 / 69	PASS	PASS	0
LD38731510.las	LAS 1.4, PDRF 6	PASS	0	0	PASS	PASS	0 / 69	PASS	PASS	0
LD38731513.las	LAS 1.4, PDRF 6	PASS	0	0	PASS	PASS	0 / 69	PASS	PASS	0
LD38731516.las	LAS 1.4, PDRF 6	PASS	0	0	PASS	PASS	0 / 69	PASS	PASS	0
LD38731519.las	LAS 1.4, PDRF 6	PASS	0	0	PASS	PASS	0 / 69	PASS	PASS	0
LD38731522.las	LAS 1.4, PDRF 6	PASS	0	0	PASS	PASS	0 / 69	PASS	PASS	0
LD38731525.las	LAS 1.4, PDRF 6	PASS	0	0	PASS	PASS	0 / 69	PASS	PASS	0
LD38731528.las	LAS 1.4, PDRF 6	PASS	0	0	PASS	PASS	0 / 69	PASS	PASS	0
LD38731531.las	LAS 1.4, PDRF 6	PASS	0	0	PASS	PASS	0 / 69	PASS	PASS	0
LD38731534.las	LAS 1.4, PDRF 6	PASS	0	0	PASS	PASS	0 / 69	PASS	PASS	0
LD38731537.las	LAS 1.4, PDRF 6	PASS	0	0	PASS	PASS	0 / 69	PASS	PASS	0
LD38731540.las	LAS 1.4, PDRF 6	PASS	0	0	PASS	PASS	0 / 69	PASS	PASS	0
LD38731543.las	LAS 1.4, PDRF 6	PASS	0	0	PASS	PASS	0 / 69	PASS	PASS	0
LD38731546.las	LAS 1.4, PDRF 6	PASS	0	0	PASS	PASS	0 / 69	PASS	PASS	0
LD38731549.las	LAS 1.4, PDRF 6	PASS	0	0	PASS	PASS	0 / 69	PASS	PASS	0
LD38731552.las	LAS 1.4, PDRF 6	PASS	0	0	PASS	PASS	0 / 69	PASS	PASS	0
LD38731555.las	LAS 1.4, PDRF 6	PASS	0	0	PASS	PASS	0 / 69	PASS	PASS	0
LD38731558.las	LAS 1.4, PDRF 6	PASS	0	0	PASS	PASS	0 / 69	PASS	PASS	0
LD38731561.las	LAS 1.4, PDRF 6	PASS	0	0	PASS	PASS	0 / 69	PASS	PASS	0
LD38731564.las	LAS 1.4, PDRF 6	PASS	0	0	PASS	PASS	0 / 69	PASS	PASS	0
LD38731567.las	LAS 1.4, PDRF 6	PASS	0	0	PASS	PASS	0 / 69	PASS	PASS	0
LD38731570.las	LAS 1.4, PDRF 6	PASS	0	0	PASS	PASS	0 / 69	PASS	PASS	0
LD38731573.las	LAS 1.4, PDRF 6	PASS	0	0	PASS	PASS	0 / 69	PASS	PASS	0

DPH-1.1 Report on ASPRS LAS File Format (Tiled Data) - Compliance - continued

File	LAS Version/PDRF	System ID	Legacy Point Count	Legacy Return Counts	File Source ID	Global Encoding	VLRs / EVLRs	WKT	Intensity	Point Count with Bad Return Info
LD38731576.las	LAS 1.4, PDRF 6	PASS	0	0	PASS	PASS	0 / 69	PASS	PASS	0
LD38731579.las	LAS 1.4, PDRF 6	PASS	0	0	PASS	PASS	0 / 69	PASS	PASS	0
LD38731582.las	LAS 1.4, PDRF 6	PASS	0	0	PASS	PASS	0 / 69	PASS	PASS	0
LD38731585.las	LAS 1.4, PDRF 6	PASS	0	0	PASS	PASS	0 / 69	PASS	PASS	0
LD38731588.las	LAS 1.4, PDRF 6	PASS	0	0	PASS	PASS	0 / 69	PASS	PASS	0
LD38731591.las	LAS 1.4, PDRF 6	PASS	0	0	PASS	PASS	0 / 69	PASS	PASS	0
LD38731594.las	LAS 1.4, PDRF 6	PASS	0	0	PASS	PASS	0 / 69	PASS	PASS	0
LD38731597.las	LAS 1.4, PDRF 6	PASS	0	0	PASS	PASS	0 / 69	PASS	PASS	0
LD38731600.las	LAS 1.4, PDRF 6	PASS	0	0	PASS	PASS	0 / 69	PASS	PASS	0
LD38731603.las	LAS 1.4, PDRF 6	PASS	0	0	PASS	PASS	0 / 69	PASS	PASS	0
LD38731606.las	LAS 1.4, PDRF 6	PASS	0	0	PASS	PASS	0 / 69	PASS	PASS	0
LD38731609.las	LAS 1.4, PDRF 6	PASS	0	0	PASS	PASS	0 / 69	PASS	PASS	0
LD38731612.las	LAS 1.4, PDRF 6	PASS	0	0	PASS	PASS	0 / 69	PASS	PASS	0
LD38731615.las	LAS 1.4, PDRF 6	PASS	0	0	PASS	PASS	0 / 69	PASS	PASS	0
LD38731618.las	LAS 1.4, PDRF 6	PASS	0	0	PASS	PASS	0 / 69	PASS	PASS	0
LD38731621.las	LAS 1.4, PDRF 6	PASS	0	0	PASS	PASS	0 / 69	PASS	PASS	0
LD38761339.las	LAS 1.4, PDRF 6	PASS	0	0	PASS	PASS	0 / 21	PASS	PASS	0
LD38761342.las	LAS 1.4, PDRF 6	PASS	0	0	PASS	PASS	0 / 269	PASS	PASS	0
LD38761345.las	LAS 1.4, PDRF 6	PASS	0	0	PASS	PASS	0 / 69	PASS	PASS	0
LD38761348.las	LAS 1.4, PDRF 6	PASS	0	0	PASS	PASS	0 / 69	PASS	PASS	0
LD38761351.las	LAS 1.4, PDRF 6	PASS	0	0	PASS	PASS	0 / 69	PASS	PASS	0
LD38761354.las	LAS 1.4, PDRF 6	PASS	0	0	PASS	PASS	0 / 69	PASS	PASS	0
LD38761357.las	LAS 1.4, PDRF 6	PASS	0	0	PASS	PASS	0 / 69	PASS	PASS	0
LD38761360.las	LAS 1.4, PDRF 6	PASS	0	0	PASS	PASS	0 / 69	PASS	PASS	0
LD38761363.las	LAS 1.4, PDRF 6	PASS	0	0	PASS	PASS	0 / 69	PASS	PASS	0
LD38761366.las	LAS 1.4, PDRF 6	PASS	0	0	PASS	PASS	0 / 69	PASS	PASS	0
LD38761369.las	LAS 1.4, PDRF 6	PASS	0	0	PASS	PASS	0 / 69	PASS	PASS	0
LD38761372.las	LAS 1.4, PDRF 6	PASS	0	0	PASS	PASS	0 / 69	PASS	PASS	0
LD38761375.las	LAS 1.4, PDRF 6	PASS	0	0	PASS	PASS	0 / 69	PASS	PASS	0
LD38761378.las	LAS 1.4, PDRF 6	PASS	0	0	PASS	PASS	0 / 69	PASS	PASS	0
LD38761381.las	LAS 1.4, PDRF 6	PASS	0	0	PASS	PASS	0 / 69	PASS	PASS	0
LD38761384.las	LAS 1.4, PDRF 6	PASS	0	0	PASS	PASS	0 / 69	PASS	PASS	0
LD38761387.las	LAS 1.4, PDRF 6	PASS	0	0	PASS	PASS	0 / 69	PASS	PASS	0
LD38761390.las	LAS 1.4, PDRF 6	PASS	0	0	PASS	PASS	0 / 69	PASS	PASS	0
LD38761393.las	LAS 1.4, PDRF 6	PASS	0	0	PASS	PASS	0 / 69	PASS	PASS	0
LD38761396.las	LAS 1.4, PDRF 6	PASS	0	0	PASS	PASS	0 / 69	PASS	PASS	0
LD38761399.las	LAS 1.4, PDRF 6	PASS	0	0	PASS	PASS	0 / 69	PASS	PASS	0
LD38761402.las	LAS 1.4, PDRF 6	PASS	0	0	PASS	PASS	0 / 69	PASS	PASS	0
LD38761405.las	LAS 1.4, PDRF 6	PASS	0	0	PASS	PASS	0 / 69	PASS	PASS	0
LD38761408.las	LAS 1.4, PDRF 6	PASS	0	0	PASS	PASS	0 / 69	PASS	PASS	0
LD38761411.las	LAS 1.4, PDRF 6	PASS	0	0	PASS	PASS	0 / 69	PASS	PASS	0
LD38761414.las	LAS 1.4, PDRF 6	PASS	0	0	PASS	PASS	0 / 69	PASS	PASS	0
LD38761417.las	LAS 1.4, PDRF 6	PASS	0	0	PASS	PASS	0 / 69	PASS	PASS	0
LD38761420.las	LAS 1.4, PDRF 6	PASS	0	0	PASS	PASS	0 / 69	PASS	PASS	0
LD38761423.las	LAS 1.4, PDRF 6	PASS	0	0	PASS	PASS	0 / 69	PASS	PASS	0
LD38761426.las	LAS 1.4, PDRF 6	PASS	0	0	PASS	PASS	0 / 69	PASS	PASS	0
LD38761429.las	LAS 1.4, PDRF 6	PASS	0	0	PASS	PASS	0 / 69	PASS	PASS	0
LD38761432.las	LAS 1.4, PDRF 6	PASS	0	0	PASS	PASS	0 / 69	PASS	PASS	0
LD38761435.las	LAS 1.4, PDRF 6	PASS	0	0	PASS	PASS	0 / 69	PASS	PASS	0

DPH-1.1 Report on ASPRS LAS File Format (Tiled Data) - Compliance - continued

File	LAS Version/PDRF	System ID	Legacy Point Count	Legacy Return Counts	File Source ID	Global Encoding	VLRs / EVLRs	WKT	Intensity	Point Count with Bad Return Info
LD38761438.las	LAS 1.4, PDRF 6	PASS	0	0	PASS	PASS	0 / 69	PASS	PASS	0
LD38761441.las	LAS 1.4, PDRF 6	PASS	0	0	PASS	PASS	0 / 69	PASS	PASS	0
LD38761444.las	LAS 1.4, PDRF 6	PASS	0	0	PASS	PASS	0 / 69	PASS	PASS	0
LD38761447.las	LAS 1.4, PDRF 6	PASS	0	0	PASS	PASS	0 / 69	PASS	PASS	0
LD38761450.las	LAS 1.4, PDRF 6	PASS	0	0	PASS	PASS	0 / 69	PASS	PASS	0
LD38761453.las	LAS 1.4, PDRF 6	PASS	0	0	PASS	PASS	0 / 69	PASS	PASS	0
LD38761456.las	LAS 1.4, PDRF 6	PASS	0	0	PASS	PASS	0 / 69	PASS	PASS	0
LD38761459.las	LAS 1.4, PDRF 6	PASS	0	0	PASS	PASS	0 / 69	PASS	PASS	0
LD38761462.las	LAS 1.4, PDRF 6	PASS	0	0	PASS	PASS	0 / 69	PASS	PASS	0
LD38761465.las	LAS 1.4, PDRF 6	PASS	0	0	PASS	PASS	0 / 69	PASS	PASS	0
LD38761468.las	LAS 1.4, PDRF 6	PASS	0	0	PASS	PASS	0 / 69	PASS	PASS	0
LD38761471.las	LAS 1.4, PDRF 6	PASS	0	0	PASS	PASS	0 / 69	PASS	PASS	0
LD38761474.las	LAS 1.4, PDRF 6	PASS	0	0	PASS	PASS	0 / 69	PASS	PASS	0
LD38761477.las	LAS 1.4, PDRF 6	PASS	0	0	PASS	PASS	0 / 69	PASS	PASS	0
LD38761480.las	LAS 1.4, PDRF 6	PASS	0	0	PASS	PASS	0 / 69	PASS	PASS	0
LD38761483.las	LAS 1.4, PDRF 6	PASS	0	0	PASS	PASS	0 / 69	PASS	PASS	0
LD38761486.las	LAS 1.4, PDRF 6	PASS	0	0	PASS	PASS	0 / 69	PASS	PASS	0
LD38761489.las	LAS 1.4, PDRF 6	PASS	0	0	PASS	PASS	0 / 69	PASS	PASS	0
LD38761492.las	LAS 1.4, PDRF 6	PASS	0	0	PASS	PASS	0 / 69	PASS	PASS	0
LD38761495.las	LAS 1.4, PDRF 6	PASS	0	0	PASS	PASS	0 / 69	PASS	PASS	0
LD38761498.las	LAS 1.4, PDRF 6	PASS	0	0	PASS	PASS	0 / 69	PASS	PASS	0
LD38761501.las	LAS 1.4, PDRF 6	PASS	0	0	PASS	PASS	0 / 69	PASS	PASS	0
LD38761504.las	LAS 1.4, PDRF 6	PASS	0	0	PASS	PASS	0 / 69	PASS	PASS	0
LD38761507.las	LAS 1.4, PDRF 6	PASS	0	0	PASS	PASS	0 / 69	PASS	PASS	0
LD38761510.las	LAS 1.4, PDRF 6	PASS	0	0	PASS	PASS	0 / 69	PASS	PASS	0
LD38761513.las	LAS 1.4, PDRF 6	PASS	0	0	PASS	PASS	0 / 261	PASS	PASS	0
LD38761516.las	LAS 1.4, PDRF 6	PASS	0	0	PASS	PASS	0 / 69	PASS	PASS	0
LD38761519.las	LAS 1.4, PDRF 6	PASS	0	0	PASS	PASS	0 / 69	PASS	PASS	0
LD38761522.las	LAS 1.4, PDRF 6	PASS	0	0	PASS	PASS	0 / 69	PASS	PASS	0
LD38761525.las	LAS 1.4, PDRF 6	PASS	0	0	PASS	PASS	0 / 69	PASS	PASS	0
LD38761528.las	LAS 1.4, PDRF 6	PASS	0	0	PASS	PASS	0 / 69	PASS	PASS	0
LD38761531.las	LAS 1.4, PDRF 6	PASS	0	0	PASS	PASS	0 / 69	PASS	PASS	0
LD38761534.las	LAS 1.4, PDRF 6	PASS	0	0	PASS	PASS	0 / 69	PASS	PASS	0
LD38761537.las	LAS 1.4, PDRF 6	PASS	0	0	PASS	PASS	0 / 69	PASS	PASS	0
LD38761540.las	LAS 1.4, PDRF 6	PASS	0	0	PASS	PASS	0 / 69	PASS	PASS	0
LD38761543.las	LAS 1.4, PDRF 6	PASS	0	0	PASS	PASS	0 / 301	PASS	PASS	0
LD38761546.las	LAS 1.4, PDRF 6	PASS	0	0	PASS	PASS	0 / 261	PASS	PASS	0
LD38761549.las	LAS 1.4, PDRF 6	PASS	0	0	PASS	PASS	0 / 69	PASS	PASS	0
LD38761552.las	LAS 1.4, PDRF 6	PASS	0	0	PASS	PASS	0 / 69	PASS	PASS	0
LD38761555.las	LAS 1.4, PDRF 6	PASS	0	0	PASS	PASS	0 / 69	PASS	PASS	0
LD38761558.las	LAS 1.4, PDRF 6	PASS	0	0	PASS	PASS	0 / 69	PASS	PASS	0
LD38761561.las	LAS 1.4, PDRF 6	PASS	0	0	PASS	PASS	0 / 69	PASS	PASS	0
LD38761564.las	LAS 1.4, PDRF 6	PASS	0	0	PASS	PASS	0 / 69	PASS	PASS	0
LD38761567.las	LAS 1.4, PDRF 6	PASS	0	0	PASS	PASS	0 / 69	PASS	PASS	0
LD38761570.las	LAS 1.4, PDRF 6	PASS	0	0	PASS	PASS	0 / 69	PASS	PASS	0
LD38761573.las	LAS 1.4, PDRF 6	PASS	0	0	PASS	PASS	0 / 69	PASS	PASS	0
LD38761576.las	LAS 1.4, PDRF 6	PASS	0	0	PASS	PASS	0 / 69	PASS	PASS	0
LD38761579.las	LAS 1.4, PDRF 6	PASS	0	0	PASS	PASS	0 / 69	PASS	PASS	0
LD38761582.las	LAS 1.4, PDRF 6	PASS	0	0	PASS	PASS	0 / 69	PASS	PASS	0

DPH-1.1 Report on ASPRS LAS File Format (Tiled Data) - Compliance - continued

File	LAS Version/PDRF	System ID	Legacy Point Count	Legacy Return Counts	File Source ID	Global Encoding	VLRs / EVLRs	WKT	Intensity	Point Count with Bad Return Info
LD38761585.las	LAS 1.4, PDRF 6	PASS	0	0	PASS	PASS	0 / 69	PASS	PASS	0
LD38761588.las	LAS 1.4, PDRF 6	PASS	0	0	PASS	PASS	0 / 69	PASS	PASS	0
LD38761591.las	LAS 1.4, PDRF 6	PASS	0	0	PASS	PASS	0 / 69	PASS	PASS	0
LD38761594.las	LAS 1.4, PDRF 6	PASS	0	0	PASS	PASS	0 / 69	PASS	PASS	0
LD38761597.las	LAS 1.4, PDRF 6	PASS	0	0	PASS	PASS	0 / 69	PASS	PASS	0
LD38761600.las	LAS 1.4, PDRF 6	PASS	0	0	PASS	PASS	0 / 69	PASS	PASS	0
LD38761603.las	LAS 1.4, PDRF 6	PASS	0	0	PASS	PASS	0 / 69	PASS	PASS	0
LD38761606.las	LAS 1.4, PDRF 6	PASS	0	0	PASS	PASS	0 / 69	PASS	PASS	0
LD38761609.las	LAS 1.4, PDRF 6	PASS	0	0	PASS	PASS	0 / 69	PASS	PASS	0
LD38761612.las	LAS 1.4, PDRF 6	PASS	0	0	PASS	PASS	0 / 69	PASS	PASS	0
LD38761615.las	LAS 1.4, PDRF 6	PASS	0	0	PASS	PASS	0 / 69	PASS	PASS	0
LD38761618.las	LAS 1.4, PDRF 6	PASS	0	0	PASS	PASS	0 / 69	PASS	PASS	0
LD38761621.las	LAS 1.4, PDRF 6	PASS	0	0	PASS	PASS	0 / 69	PASS	PASS	0
LD38791339.las	LAS 1.4, PDRF 6	PASS	0	0	PASS	PASS	0 / 9	PASS	PASS	0
LD38791342.las	LAS 1.4, PDRF 6	PASS	0	0	PASS	PASS	0 / 69	PASS	PASS	0
LD38791345.las	LAS 1.4, PDRF 6	PASS	0	0	PASS	PASS	0 / 69	PASS	PASS	0
LD38791348.las	LAS 1.4, PDRF 6	PASS	0	0	PASS	PASS	0 / 69	PASS	PASS	0
LD38791351.las	LAS 1.4, PDRF 6	PASS	0	0	PASS	PASS	0 / 69	PASS	PASS	0
LD38791354.las	LAS 1.4, PDRF 6	PASS	0	0	PASS	PASS	0 / 69	PASS	PASS	0
LD38791357.las	LAS 1.4, PDRF 6	PASS	0	0	PASS	PASS	0 / 69	PASS	PASS	0
LD38791360.las	LAS 1.4, PDRF 6	PASS	0	0	PASS	PASS	0 / 69	PASS	PASS	0
LD38791363.las	LAS 1.4, PDRF 6	PASS	0	0	PASS	PASS	0 / 69	PASS	PASS	0
LD38791366.las	LAS 1.4, PDRF 6	PASS	0	0	PASS	PASS	0 / 69	PASS	PASS	0
LD38791369.las	LAS 1.4, PDRF 6	PASS	0	0	PASS	PASS	0 / 69	PASS	PASS	0
LD38791372.las	LAS 1.4, PDRF 6	PASS	0	0	PASS	PASS	0 / 69	PASS	PASS	0
LD38791375.las	LAS 1.4, PDRF 6	PASS	0	0	PASS	PASS	0 / 69	PASS	PASS	0
LD38791378.las	LAS 1.4, PDRF 6	PASS	0	0	PASS	PASS	0 / 69	PASS	PASS	0
LD38791381.las	LAS 1.4, PDRF 6	PASS	0	0	PASS	PASS	0 / 69	PASS	PASS	0
LD38791384.las	LAS 1.4, PDRF 6	PASS	0	0	PASS	PASS	0 / 69	PASS	PASS	0
LD38791387.las	LAS 1.4, PDRF 6	PASS	0	0	PASS	PASS	0 / 69	PASS	PASS	0
LD38791390.las	LAS 1.4, PDRF 6	PASS	0	0	PASS	PASS	0 / 69	PASS	PASS	0
LD38791393.las	LAS 1.4, PDRF 6	PASS	0	0	PASS	PASS	0 / 69	PASS	PASS	0
LD38791396.las	LAS 1.4, PDRF 6	PASS	0	0	PASS	PASS	0 / 69	PASS	PASS	0
LD38791399.las	LAS 1.4, PDRF 6	PASS	0	0	PASS	PASS	0 / 69	PASS	PASS	0
LD38791402.las	LAS 1.4, PDRF 6	PASS	0	0	PASS	PASS	0 / 69	PASS	PASS	0
LD38791405.las	LAS 1.4, PDRF 6	PASS	0	0	PASS	PASS	0 / 69	PASS	PASS	0
LD38791408.las	LAS 1.4, PDRF 6	PASS	0	0	PASS	PASS	0 / 69	PASS	PASS	0
LD38791411.las	LAS 1.4, PDRF 6	PASS	0	0	PASS	PASS	0 / 69	PASS	PASS	0
LD38791414.las	LAS 1.4, PDRF 6	PASS	0	0	PASS	PASS	0 / 69	PASS	PASS	0
LD38791417.las	LAS 1.4, PDRF 6	PASS	0	0	PASS	PASS	0 / 69	PASS	PASS	0
LD38791420.las	LAS 1.4, PDRF 6	PASS	0	0	PASS	PASS	0 / 69	PASS	PASS	0
LD38791423.las	LAS 1.4, PDRF 6	PASS	0	0	PASS	PASS	0 / 69	PASS	PASS	0
LD38791426.las	LAS 1.4, PDRF 6	PASS	0	0	PASS	PASS	0 / 69	PASS	PASS	0
LD38791429.las	LAS 1.4, PDRF 6	PASS	0	0	PASS	PASS	0 / 69	PASS	PASS	0
LD38791432.las	LAS 1.4, PDRF 6	PASS	0	0	PASS	PASS	0 / 69	PASS	PASS	0
LD38791435.las	LAS 1.4, PDRF 6	PASS	0	0	PASS	PASS	0 / 69	PASS	PASS	0
LD38791438.las	LAS 1.4, PDRF 6	PASS	0	0	PASS	PASS	0 / 69	PASS	PASS	0
LD38791441.las	LAS 1.4, PDRF 6	PASS	0	0	PASS	PASS	0 / 69	PASS	PASS	0
LD38791444.las	LAS 1.4, PDRF 6	PASS	0	0	PASS	PASS	0 / 69	PASS	PASS	0

DPH-1.1 Report on ASPRS LAS File Format (Tiled Data) - Compliance - continued

File	LAS Version/PDRF	System ID	Legacy Point Count	Legacy Return Counts	File Source ID	Global Encoding	VLRs / EVLRs	WKT	Intensity	Point Count with Bad Return Info
LD38791447.las	LAS 1.4, PDRF 6	PASS	0	0	PASS	PASS	0 / 69	PASS	PASS	0
LD38791450.las	LAS 1.4, PDRF 6	PASS	0	0	PASS	PASS	0 / 69	PASS	PASS	0
LD38791453.las	LAS 1.4, PDRF 6	PASS	0	0	PASS	PASS	0 / 69	PASS	PASS	0
LD38791456.las	LAS 1.4, PDRF 6	PASS	0	0	PASS	PASS	0 / 69	PASS	PASS	0
LD38791459.las	LAS 1.4, PDRF 6	PASS	0	0	PASS	PASS	0 / 69	PASS	PASS	0
LD38791462.las	LAS 1.4, PDRF 6	PASS	0	0	PASS	PASS	0 / 69	PASS	PASS	0
LD38791465.las	LAS 1.4, PDRF 6	PASS	0	0	PASS	PASS	0 / 69	PASS	PASS	0
LD38791468.las	LAS 1.4, PDRF 6	PASS	0	0	PASS	PASS	0 / 69	PASS	PASS	0
LD38791471.las	LAS 1.4, PDRF 6	PASS	0	0	PASS	PASS	0 / 69	PASS	PASS	0
LD38791474.las	LAS 1.4, PDRF 6	PASS	0	0	PASS	PASS	0 / 69	PASS	PASS	0
LD38791477.las	LAS 1.4, PDRF 6	PASS	0	0	PASS	PASS	0 / 69	PASS	PASS	0
LD38791480.las	LAS 1.4, PDRF 6	PASS	0	0	PASS	PASS	0 / 69	PASS	PASS	0
LD38791483.las	LAS 1.4, PDRF 6	PASS	0	0	PASS	PASS	0 / 69	PASS	PASS	0
LD38791486.las	LAS 1.4, PDRF 6	PASS	0	0	PASS	PASS	0 / 69	PASS	PASS	0
LD38791489.las	LAS 1.4, PDRF 6	PASS	0	0	PASS	PASS	0 / 69	PASS	PASS	0
LD38791492.las	LAS 1.4, PDRF 6	PASS	0	0	PASS	PASS	0 / 69	PASS	PASS	0
LD38791495.las	LAS 1.4, PDRF 6	PASS	0	0	PASS	PASS	0 / 69	PASS	PASS	0
LD38791498.las	LAS 1.4, PDRF 6	PASS	0	0	PASS	PASS	0 / 69	PASS	PASS	0
LD38791501.las	LAS 1.4, PDRF 6	PASS	0	0	PASS	PASS	0 / 69	PASS	PASS	0
LD38791504.las	LAS 1.4, PDRF 6	PASS	0	0	PASS	PASS	0 / 69	PASS	PASS	0
LD38791507.las	LAS 1.4, PDRF 6	PASS	0	0	PASS	PASS	0 / 69	PASS	PASS	0
LD38791510.las	LAS 1.4, PDRF 6	PASS	0	0	PASS	PASS	0 / 69	PASS	PASS	0
LD38791513.las	LAS 1.4, PDRF 6	PASS	0	0	PASS	PASS	0 / 69	PASS	PASS	0
LD38791516.las	LAS 1.4, PDRF 6	PASS	0	0	PASS	PASS	0 / 69	PASS	PASS	0
LD38791519.las	LAS 1.4, PDRF 6	PASS	0	0	PASS	PASS	0 / 69	PASS	PASS	0
LD38791522.las	LAS 1.4, PDRF 6	PASS	0	0	PASS	PASS	0 / 69	PASS	PASS	0
LD38791525.las	LAS 1.4, PDRF 6	PASS	0	0	PASS	PASS	0 / 69	PASS	PASS	0
LD38791528.las	LAS 1.4, PDRF 6	PASS	0	0	PASS	PASS	0 / 69	PASS	PASS	0
LD38791531.las	LAS 1.4, PDRF 6	PASS	0	0	PASS	PASS	0 / 69	PASS	PASS	0
LD38791534.las	LAS 1.4, PDRF 6	PASS	0	0	PASS	PASS	0 / 69	PASS	PASS	0
LD38791537.las	LAS 1.4, PDRF 6	PASS	0	0	PASS	PASS	0 / 69	PASS	PASS	0
LD38791540.las	LAS 1.4, PDRF 6	PASS	0	0	PASS	PASS	0 / 69	PASS	PASS	0
LD38791543.las	LAS 1.4, PDRF 6	PASS	0	0	PASS	PASS	0 / 69	PASS	PASS	0
LD38791546.las	LAS 1.4, PDRF 6	PASS	0	0	PASS	PASS	0 / 69	PASS	PASS	0
LD38791549.las	LAS 1.4, PDRF 6	PASS	0	0	PASS	PASS	0 / 69	PASS	PASS	0
LD38791552.las	LAS 1.4, PDRF 6	PASS	0	0	PASS	PASS	0 / 69	PASS	PASS	0
LD38791555.las	LAS 1.4, PDRF 6	PASS	0	0	PASS	PASS	0 / 69	PASS	PASS	0
LD38791558.las	LAS 1.4, PDRF 6	PASS	0	0	PASS	PASS	0 / 69	PASS	PASS	0
LD38791561.las	LAS 1.4, PDRF 6	PASS	0	0	PASS	PASS	0 / 69	PASS	PASS	0
LD38791564.las	LAS 1.4, PDRF 6	PASS	0	0	PASS	PASS	0 / 69	PASS	PASS	0
LD38791567.las	LAS 1.4, PDRF 6	PASS	0	0	PASS	PASS	0 / 69	PASS	PASS	0
LD38791570.las	LAS 1.4, PDRF 6	PASS	0	0	PASS	PASS	0 / 69	PASS	PASS	0
LD38791573.las	LAS 1.4, PDRF 6	PASS	0	0	PASS	PASS	0 / 69	PASS	PASS	0
LD38791576.las	LAS 1.4, PDRF 6	PASS	0	0	PASS	PASS	0 / 69	PASS	PASS	0
LD38791579.las	LAS 1.4, PDRF 6	PASS	0	0	PASS	PASS	0 / 69	PASS	PASS	0
LD38791582.las	LAS 1.4, PDRF 6	PASS	0	0	PASS	PASS	0 / 69	PASS	PASS	0
LD38791585.las	LAS 1.4, PDRF 6	PASS	0	0	PASS	PASS	0 / 69	PASS	PASS	0
LD38791588.las	LAS 1.4, PDRF 6	PASS	0	0	PASS	PASS	0 / 69	PASS	PASS	0
LD38791591.las	LAS 1.4, PDRF 6	PASS	0	0	PASS	PASS	0 / 69	PASS	PASS	0

DPH-1.1 Report on ASPRS LAS File Format (Tiled Data) - Compliance - continued

File	LAS Version/PDRF	System ID	Legacy Point Count	Legacy Return Counts	File Source ID	Global Encoding	VLRs / EVLRs	WKT	Intensity	Point Count with Bad Return Info
LD38791594.las	LAS 1.4, PDRF 6	PASS	0	0	PASS	PASS	0 / 69	PASS	PASS	0
LD38791597.las	LAS 1.4, PDRF 6	PASS	0	0	PASS	PASS	0 / 69	PASS	PASS	0
LD38791600.las	LAS 1.4, PDRF 6	PASS	0	0	PASS	PASS	0 / 69	PASS	PASS	0
LD38791603.las	LAS 1.4, PDRF 6	PASS	0	0	PASS	PASS	0 / 69	PASS	PASS	0
LD38791606.las	LAS 1.4, PDRF 6	PASS	0	0	PASS	PASS	0 / 69	PASS	PASS	0
LD38791609.las	LAS 1.4, PDRF 6	PASS	0	0	PASS	PASS	0 / 69	PASS	PASS	0
LD38791612.las	LAS 1.4, PDRF 6	PASS	0	0	PASS	PASS	0 / 69	PASS	PASS	0
LD38791615.las	LAS 1.4, PDRF 6	PASS	0	0	PASS	PASS	0 / 69	PASS	PASS	0
LD38791618.las	LAS 1.4, PDRF 6	PASS	0	0	PASS	PASS	0 / 69	PASS	PASS	0
LD38791621.las	LAS 1.4, PDRF 6	PASS	0	0	PASS	PASS	0 / 69	PASS	PASS	0
LD38821339.las	LAS 1.4, PDRF 6	PASS	0	0	PASS	PASS	0 / 9	PASS	PASS	0
LD38821342.las	LAS 1.4, PDRF 6	PASS	0	0	PASS	PASS	0 / 69	PASS	PASS	0
LD38821345.las	LAS 1.4, PDRF 6	PASS	0	0	PASS	PASS	0 / 69	PASS	PASS	0
LD38821348.las	LAS 1.4, PDRF 6	PASS	0	0	PASS	PASS	0 / 69	PASS	PASS	0
LD38821351.las	LAS 1.4, PDRF 6	PASS	0	0	PASS	PASS	0 / 69	PASS	PASS	0
LD38821354.las	LAS 1.4, PDRF 6	PASS	0	0	PASS	PASS	0 / 69	PASS	PASS	0
LD38821357.las	LAS 1.4, PDRF 6	PASS	0	0	PASS	PASS	0 / 69	PASS	PASS	0
LD38821360.las	LAS 1.4, PDRF 6	PASS	0	0	PASS	PASS	0 / 69	PASS	PASS	0
LD38821363.las	LAS 1.4, PDRF 6	PASS	0	0	PASS	PASS	0 / 69	PASS	PASS	0
LD38821366.las	LAS 1.4, PDRF 6	PASS	0	0	PASS	PASS	0 / 69	PASS	PASS	0
LD38821369.las	LAS 1.4, PDRF 6	PASS	0	0	PASS	PASS	0 / 69	PASS	PASS	0
LD38821372.las	LAS 1.4, PDRF 6	PASS	0	0	PASS	PASS	0 / 69	PASS	PASS	0
LD38821375.las	LAS 1.4, PDRF 6	PASS	0	0	PASS	PASS	0 / 69	PASS	PASS	0
LD38821378.las	LAS 1.4, PDRF 6	PASS	0	0	PASS	PASS	0 / 69	PASS	PASS	0
LD38821381.las	LAS 1.4, PDRF 6	PASS	0	0	PASS	PASS	0 / 69	PASS	PASS	0
LD38821384.las	LAS 1.4, PDRF 6	PASS	0	0	PASS	PASS	0 / 69	PASS	PASS	0
LD38821387.las	LAS 1.4, PDRF 6	PASS	0	0	PASS	PASS	0 / 69	PASS	PASS	0
LD38821390.las	LAS 1.4, PDRF 6	PASS	0	0	PASS	PASS	0 / 69	PASS	PASS	0
LD38821393.las	LAS 1.4, PDRF 6	PASS	0	0	PASS	PASS	0 / 69	PASS	PASS	0
LD38821396.las	LAS 1.4, PDRF 6	PASS	0	0	PASS	PASS	0 / 69	PASS	PASS	0
LD38821399.las	LAS 1.4, PDRF 6	PASS	0	0	PASS	PASS	0 / 69	PASS	PASS	0
LD38821402.las	LAS 1.4, PDRF 6	PASS	0	0	PASS	PASS	0 / 69	PASS	PASS	0
LD38821405.las	LAS 1.4, PDRF 6	PASS	0	0	PASS	PASS	0 / 69	PASS	PASS	0
LD38821408.las	LAS 1.4, PDRF 6	PASS	0	0	PASS	PASS	0 / 69	PASS	PASS	0
LD38821411.las	LAS 1.4, PDRF 6	PASS	0	0	PASS	PASS	0 / 69	PASS	PASS	0
LD38821414.las	LAS 1.4, PDRF 6	PASS	0	0	PASS	PASS	0 / 69	PASS	PASS	0
LD38821417.las	LAS 1.4, PDRF 6	PASS	0	0	PASS	PASS	0 / 69	PASS	PASS	0
LD38821420.las	LAS 1.4, PDRF 6	PASS	0	0	PASS	PASS	0 / 69	PASS	PASS	0
LD38821423.las	LAS 1.4, PDRF 6	PASS	0	0	PASS	PASS	0 / 69	PASS	PASS	0
LD38821426.las	LAS 1.4, PDRF 6	PASS	0	0	PASS	PASS	0 / 69	PASS	PASS	0
LD38821429.las	LAS 1.4, PDRF 6	PASS	0	0	PASS	PASS	0 / 69	PASS	PASS	0
LD38821432.las	LAS 1.4, PDRF 6	PASS	0	0	PASS	PASS	0 / 69	PASS	PASS	0
LD38821435.las	LAS 1.4, PDRF 6	PASS	0	0	PASS	PASS	0 / 69	PASS	PASS	0
LD38821438.las	LAS 1.4, PDRF 6	PASS	0	0	PASS	PASS	0 / 69	PASS	PASS	0
LD38821441.las	LAS 1.4, PDRF 6	PASS	0	0	PASS	PASS	0 / 69	PASS	PASS	0
LD38821444.las	LAS 1.4, PDRF 6	PASS	0	0	PASS	PASS	0 / 69	PASS	PASS	0
LD38821447.las	LAS 1.4, PDRF 6	PASS	0	0	PASS	PASS	0 / 69	PASS	PASS	0
LD38821450.las	LAS 1.4, PDRF 6	PASS	0	0	PASS	PASS	0 / 69	PASS	PASS	0
LD38821453.las	LAS 1.4, PDRF 6	PASS	0	0	PASS	PASS	0 / 69	PASS	PASS	0

DPH-1.1 Report on ASPRS LAS File Format (Tiled Data) - Compliance - continued

File	LAS Version/PDRF	System ID	Legacy Point Count	Legacy Return Counts	File Source ID	Global Encoding	VLRs / EVLRs	WKT	Intensity	Point Count with Bad Return Info
LD38821456.las	LAS 1.4, PDRF 6	PASS	0	0	PASS	PASS	0 / 69	PASS	PASS	0
LD38821459.las	LAS 1.4, PDRF 6	PASS	0	0	PASS	PASS	0 / 69	PASS	PASS	0
LD38821462.las	LAS 1.4, PDRF 6	PASS	0	0	PASS	PASS	0 / 69	PASS	PASS	0
LD38821465.las	LAS 1.4, PDRF 6	PASS	0	0	PASS	PASS	0 / 69	PASS	PASS	0
LD38821468.las	LAS 1.4, PDRF 6	PASS	0	0	PASS	PASS	0 / 69	PASS	PASS	0
LD38821471.las	LAS 1.4, PDRF 6	PASS	0	0	PASS	PASS	0 / 69	PASS	PASS	0
LD38821474.las	LAS 1.4, PDRF 6	PASS	0	0	PASS	PASS	0 / 69	PASS	PASS	0
LD38821477.las	LAS 1.4, PDRF 6	PASS	0	0	PASS	PASS	0 / 69	PASS	PASS	0
LD38821480.las	LAS 1.4, PDRF 6	PASS	0	0	PASS	PASS	0 / 69	PASS	PASS	0
LD38821483.las	LAS 1.4, PDRF 6	PASS	0	0	PASS	PASS	0 / 69	PASS	PASS	0
LD38821486.las	LAS 1.4, PDRF 6	PASS	0	0	PASS	PASS	0 / 69	PASS	PASS	0
LD38821489.las	LAS 1.4, PDRF 6	PASS	0	0	PASS	PASS	0 / 69	PASS	PASS	0
LD38821492.las	LAS 1.4, PDRF 6	PASS	0	0	PASS	PASS	0 / 69	PASS	PASS	0
LD38821495.las	LAS 1.4, PDRF 6	PASS	0	0	PASS	PASS	0 / 69	PASS	PASS	0
LD38821498.las	LAS 1.4, PDRF 6	PASS	0	0	PASS	PASS	0 / 69	PASS	PASS	0
LD38821501.las	LAS 1.4, PDRF 6	PASS	0	0	PASS	PASS	0 / 69	PASS	PASS	0
LD38821504.las	LAS 1.4, PDRF 6	PASS	0	0	PASS	PASS	0 / 69	PASS	PASS	0
LD38821507.las	LAS 1.4, PDRF 6	PASS	0	0	PASS	PASS	0 / 69	PASS	PASS	0
LD38821510.las	LAS 1.4, PDRF 6	PASS	0	0	PASS	PASS	0 / 69	PASS	PASS	0
LD38821513.las	LAS 1.4, PDRF 6	PASS	0	0	PASS	PASS	0 / 69	PASS	PASS	0
LD38821516.las	LAS 1.4, PDRF 6	PASS	0	0	PASS	PASS	0 / 69	PASS	PASS	0
LD38821519.las	LAS 1.4, PDRF 6	PASS	0	0	PASS	PASS	0 / 69	PASS	PASS	0
LD38821522.las	LAS 1.4, PDRF 6	PASS	0	0	PASS	PASS	0 / 69	PASS	PASS	0
LD38821525.las	LAS 1.4, PDRF 6	PASS	0	0	PASS	PASS	0 / 69	PASS	PASS	0
LD38821528.las	LAS 1.4, PDRF 6	PASS	0	0	PASS	PASS	0 / 69	PASS	PASS	0
LD38821531.las	LAS 1.4, PDRF 6	PASS	0	0	PASS	PASS	0 / 69	PASS	PASS	0
LD38821534.las	LAS 1.4, PDRF 6	PASS	0	0	PASS	PASS	0 / 69	PASS	PASS	0
LD38821537.las	LAS 1.4, PDRF 6	PASS	0	0	PASS	PASS	0 / 69	PASS	PASS	0
LD38821540.las	LAS 1.4, PDRF 6	PASS	0	0	PASS	PASS	0 / 69	PASS	PASS	0
LD38821543.las	LAS 1.4, PDRF 6	PASS	0	0	PASS	PASS	0 / 69	PASS	PASS	0
LD38821546.las	LAS 1.4, PDRF 6	PASS	0	0	PASS	PASS	0 / 69	PASS	PASS	0
LD38821549.las	LAS 1.4, PDRF 6	PASS	0	0	PASS	PASS	0 / 69	PASS	PASS	0
LD38821552.las	LAS 1.4, PDRF 6	PASS	0	0	PASS	PASS	0 / 69	PASS	PASS	0
LD38821555.las	LAS 1.4, PDRF 6	PASS	0	0	PASS	PASS	0 / 69	PASS	PASS	0
LD38821558.las	LAS 1.4, PDRF 6	PASS	0	0	PASS	PASS	0 / 69	PASS	PASS	0
LD38821561.las	LAS 1.4, PDRF 6	PASS	0	0	PASS	PASS	0 / 69	PASS	PASS	0
LD38821564.las	LAS 1.4, PDRF 6	PASS	0	0	PASS	PASS	0 / 69	PASS	PASS	0
LD38821567.las	LAS 1.4, PDRF 6	PASS	0	0	PASS	PASS	0 / 69	PASS	PASS	0
LD38821570.las	LAS 1.4, PDRF 6	PASS	0	0	PASS	PASS	0 / 69	PASS	PASS	0
LD38821573.las	LAS 1.4, PDRF 6	PASS	0	0	PASS	PASS	0 / 69	PASS	PASS	0
LD38821576.las	LAS 1.4, PDRF 6	PASS	0	0	PASS	PASS	0 / 69	PASS	PASS	0
LD38821579.las	LAS 1.4, PDRF 6	PASS	0	0	PASS	PASS	0 / 69	PASS	PASS	0
LD38821582.las	LAS 1.4, PDRF 6	PASS	0	0	PASS	PASS	0 / 69	PASS	PASS	0
LD38821585.las	LAS 1.4, PDRF 6	PASS	0	0	PASS	PASS	0 / 69	PASS	PASS	0
LD38821588.las	LAS 1.4, PDRF 6	PASS	0	0	PASS	PASS	0 / 69	PASS	PASS	0
LD38821591.las	LAS 1.4, PDRF 6	PASS	0	0	PASS	PASS	0 / 69	PASS	PASS	0
LD38821594.las	LAS 1.4, PDRF 6	PASS	0	0	PASS	PASS	0 / 69	PASS	PASS	0
LD38821597.las	LAS 1.4, PDRF 6	PASS	0	0	PASS	PASS	0 / 69	PASS	PASS	0
LD38821600.las	LAS 1.4, PDRF 6	PASS	0	0	PASS	PASS	0 / 69	PASS	PASS	0

DPH-1.1 Report on ASPRS LAS File Format (Tiled Data) - Compliance - continued

File	LAS Version/PDRF	System ID	Legacy Point Count	Legacy Return Counts	File Source ID	Global Encoding	VLRs / EVLRs	WKT	Intensity	Point Count with Bad Return Info
LD38821603.las	LAS 1.4, PDRF 6	PASS	0	0	PASS	PASS	0 / 69	PASS	PASS	0
LD38821606.las	LAS 1.4, PDRF 6	PASS	0	0	PASS	PASS	0 / 69	PASS	PASS	0
LD38821609.las	LAS 1.4, PDRF 6	PASS	0	0	PASS	PASS	0 / 69	PASS	PASS	0
LD38821612.las	LAS 1.4, PDRF 6	PASS	0	0	PASS	PASS	0 / 69	PASS	PASS	0
LD38821615.las	LAS 1.4, PDRF 6	PASS	0	0	PASS	PASS	0 / 69	PASS	PASS	0
LD38821618.las	LAS 1.4, PDRF 6	PASS	0	0	PASS	PASS	0 / 69	PASS	PASS	0
LD38821621.las	LAS 1.4, PDRF 6	PASS	0	0	PASS	PASS	0 / 69	PASS	PASS	0
LD38851339.las	LAS 1.4, PDRF 6	PASS	0	0	PASS	PASS	0 / 9	PASS	PASS	0
LD38851342.las	LAS 1.4, PDRF 6	PASS	0	0	PASS	PASS	0 / 69	PASS	PASS	0
LD38851345.las	LAS 1.4, PDRF 6	PASS	0	0	PASS	PASS	0 / 69	PASS	PASS	0
LD38851348.las	LAS 1.4, PDRF 6	PASS	0	0	PASS	PASS	0 / 69	PASS	PASS	0
LD38851351.las	LAS 1.4, PDRF 6	PASS	0	0	PASS	PASS	0 / 69	PASS	PASS	0
LD38851354.las	LAS 1.4, PDRF 6	PASS	0	0	PASS	PASS	0 / 69	PASS	PASS	0
LD38851357.las	LAS 1.4, PDRF 6	PASS	0	0	PASS	PASS	0 / 69	PASS	PASS	0
LD38851360.las	LAS 1.4, PDRF 6	PASS	0	0	PASS	PASS	0 / 69	PASS	PASS	0
LD38851363.las	LAS 1.4, PDRF 6	PASS	0	0	PASS	PASS	0 / 69	PASS	PASS	0
LD38851366.las	LAS 1.4, PDRF 6	PASS	0	0	PASS	PASS	0 / 69	PASS	PASS	0
LD38851369.las	LAS 1.4, PDRF 6	PASS	0	0	PASS	PASS	0 / 69	PASS	PASS	0
LD38851372.las	LAS 1.4, PDRF 6	PASS	0	0	PASS	PASS	0 / 69	PASS	PASS	0
LD38851375.las	LAS 1.4, PDRF 6	PASS	0	0	PASS	PASS	0 / 69	PASS	PASS	0
LD38851378.las	LAS 1.4, PDRF 6	PASS	0	0	PASS	PASS	0 / 69	PASS	PASS	0
LD38851381.las	LAS 1.4, PDRF 6	PASS	0	0	PASS	PASS	0 / 69	PASS	PASS	0
LD38851384.las	LAS 1.4, PDRF 6	PASS	0	0	PASS	PASS	0 / 69	PASS	PASS	0
LD38851387.las	LAS 1.4, PDRF 6	PASS	0	0	PASS	PASS	0 / 69	PASS	PASS	0
LD38851390.las	LAS 1.4, PDRF 6	PASS	0	0	PASS	PASS	0 / 69	PASS	PASS	0
LD38851393.las	LAS 1.4, PDRF 6	PASS	0	0	PASS	PASS	0 / 69	PASS	PASS	0
LD38851396.las	LAS 1.4, PDRF 6	PASS	0	0	PASS	PASS	0 / 69	PASS	PASS	0
LD38851399.las	LAS 1.4, PDRF 6	PASS	0	0	PASS	PASS	0 / 69	PASS	PASS	0
LD38851402.las	LAS 1.4, PDRF 6	PASS	0	0	PASS	PASS	0 / 69	PASS	PASS	0
LD38851405.las	LAS 1.4, PDRF 6	PASS	0	0	PASS	PASS	0 / 69	PASS	PASS	0
LD38851408.las	LAS 1.4, PDRF 6	PASS	0	0	PASS	PASS	0 / 69	PASS	PASS	0
LD38851411.las	LAS 1.4, PDRF 6	PASS	0	0	PASS	PASS	0 / 69	PASS	PASS	0
LD38851414.las	LAS 1.4, PDRF 6	PASS	0	0	PASS	PASS	0 / 69	PASS	PASS	0
LD38851417.las	LAS 1.4, PDRF 6	PASS	0	0	PASS	PASS	0 / 69	PASS	PASS	0
LD38851420.las	LAS 1.4, PDRF 6	PASS	0	0	PASS	PASS	0 / 69	PASS	PASS	0
LD38851423.las	LAS 1.4, PDRF 6	PASS	0	0	PASS	PASS	0 / 69	PASS	PASS	0
LD38851426.las	LAS 1.4, PDRF 6	PASS	0	0	PASS	PASS	0 / 69	PASS	PASS	0
LD38851429.las	LAS 1.4, PDRF 6	PASS	0	0	PASS	PASS	0 / 69	PASS	PASS	0
LD38851432.las	LAS 1.4, PDRF 6	PASS	0	0	PASS	PASS	0 / 69	PASS	PASS	0
LD38851435.las	LAS 1.4, PDRF 6	PASS	0	0	PASS	PASS	0 / 69	PASS	PASS	0
LD38851438.las	LAS 1.4, PDRF 6	PASS	0	0	PASS	PASS	0 / 69	PASS	PASS	0
LD38851441.las	LAS 1.4, PDRF 6	PASS	0	0	PASS	PASS	0 / 69	PASS	PASS	0
LD38851444.las	LAS 1.4, PDRF 6	PASS	0	0	PASS	PASS	0 / 69	PASS	PASS	0
LD38851447.las	LAS 1.4, PDRF 6	PASS	0	0	PASS	PASS	0 / 69	PASS	PASS	0
LD38851450.las	LAS 1.4, PDRF 6	PASS	0	0	PASS	PASS	0 / 69	PASS	PASS	0
LD38851453.las	LAS 1.4, PDRF 6	PASS	0	0	PASS	PASS	0 / 69	PASS	PASS	0
LD38851456.las	LAS 1.4, PDRF 6	PASS	0	0	PASS	PASS	0 / 69	PASS	PASS	0
LD38851459.las	LAS 1.4, PDRF 6	PASS	0	0	PASS	PASS	0 / 69	PASS	PASS	0
LD38851462.las	LAS 1.4, PDRF 6	PASS	0	0	PASS	PASS	0 / 69	PASS	PASS	0

DPH-1.1 Report on ASPRS LAS File Format (Tiled Data) - Compliance - continued

File	LAS Version/PDRF	System ID	Legacy Point Count	Legacy Return Counts	File Source ID	Global Encoding	VLRs / EVLRs	WKT	Intensity	Point Count with Bad Return Info
LD38851465.las	LAS 1.4, PDRF 6	PASS	0	0	PASS	PASS	0 / 69	PASS	PASS	0
LD38851468.las	LAS 1.4, PDRF 6	PASS	0	0	PASS	PASS	0 / 69	PASS	PASS	0
LD38851471.las	LAS 1.4, PDRF 6	PASS	0	0	PASS	PASS	0 / 69	PASS	PASS	0
LD38851474.las	LAS 1.4, PDRF 6	PASS	0	0	PASS	PASS	0 / 69	PASS	PASS	0
LD38851477.las	LAS 1.4, PDRF 6	PASS	0	0	PASS	PASS	0 / 69	PASS	PASS	0
LD38851480.las	LAS 1.4, PDRF 6	PASS	0	0	PASS	PASS	0 / 69	PASS	PASS	0
LD38851483.las	LAS 1.4, PDRF 6	PASS	0	0	PASS	PASS	0 / 69	PASS	PASS	0
LD38851486.las	LAS 1.4, PDRF 6	PASS	0	0	PASS	PASS	0 / 69	PASS	PASS	0
LD38851489.las	LAS 1.4, PDRF 6	PASS	0	0	PASS	PASS	0 / 69	PASS	PASS	0
LD38851492.las	LAS 1.4, PDRF 6	PASS	0	0	PASS	PASS	0 / 69	PASS	PASS	0
LD38851495.las	LAS 1.4, PDRF 6	PASS	0	0	PASS	PASS	0 / 69	PASS	PASS	0
LD38851498.las	LAS 1.4, PDRF 6	PASS	0	0	PASS	PASS	0 / 69	PASS	PASS	0
LD38851501.las	LAS 1.4, PDRF 6	PASS	0	0	PASS	PASS	0 / 69	PASS	PASS	0
LD38851504.las	LAS 1.4, PDRF 6	PASS	0	0	PASS	PASS	0 / 69	PASS	PASS	0
LD38851507.las	LAS 1.4, PDRF 6	PASS	0	0	PASS	PASS	0 / 69	PASS	PASS	0
LD38851510.las	LAS 1.4, PDRF 6	PASS	0	0	PASS	PASS	0 / 69	PASS	PASS	0
LD38851513.las	LAS 1.4, PDRF 6	PASS	0	0	PASS	PASS	0 / 69	PASS	PASS	0
LD38851516.las	LAS 1.4, PDRF 6	PASS	0	0	PASS	PASS	0 / 69	PASS	PASS	0
LD38851519.las	LAS 1.4, PDRF 6	PASS	0	0	PASS	PASS	0 / 69	PASS	PASS	0
LD38851522.las	LAS 1.4, PDRF 6	PASS	0	0	PASS	PASS	0 / 69	PASS	PASS	0
LD38851525.las	LAS 1.4, PDRF 6	PASS	0	0	PASS	PASS	0 / 69	PASS	PASS	0
LD38851528.las	LAS 1.4, PDRF 6	PASS	0	0	PASS	PASS	0 / 69	PASS	PASS	0
LD38851531.las	LAS 1.4, PDRF 6	PASS	0	0	PASS	PASS	0 / 69	PASS	PASS	0
LD38851534.las	LAS 1.4, PDRF 6	PASS	0	0	PASS	PASS	0 / 69	PASS	PASS	0
LD38851537.las	LAS 1.4, PDRF 6	PASS	0	0	PASS	PASS	0 / 69	PASS	PASS	0
LD38851540.las	LAS 1.4, PDRF 6	PASS	0	0	PASS	PASS	0 / 69	PASS	PASS	0
LD38851543.las	LAS 1.4, PDRF 6	PASS	0	0	PASS	PASS	0 / 69	PASS	PASS	0
LD38851546.las	LAS 1.4, PDRF 6	PASS	0	0	PASS	PASS	0 / 69	PASS	PASS	0
LD38851549.las	LAS 1.4, PDRF 6	PASS	0	0	PASS	PASS	0 / 69	PASS	PASS	0
LD38851552.las	LAS 1.4, PDRF 6	PASS	0	0	PASS	PASS	0 / 69	PASS	PASS	0
LD38851555.las	LAS 1.4, PDRF 6	PASS	0	0	PASS	PASS	0 / 69	PASS	PASS	0
LD38851558.las	LAS 1.4, PDRF 6	PASS	0	0	PASS	PASS	0 / 69	PASS	PASS	0
LD38851561.las	LAS 1.4, PDRF 6	PASS	0	0	PASS	PASS	0 / 69	PASS	PASS	0
LD38851564.las	LAS 1.4, PDRF 6	PASS	0	0	PASS	PASS	0 / 69	PASS	PASS	0
LD38851567.las	LAS 1.4, PDRF 6	PASS	0	0	PASS	PASS	0 / 69	PASS	PASS	0
LD38851570.las	LAS 1.4, PDRF 6	PASS	0	0	PASS	PASS	0 / 69	PASS	PASS	0
LD38851573.las	LAS 1.4, PDRF 6	PASS	0	0	PASS	PASS	0 / 69	PASS	PASS	0
LD38851576.las	LAS 1.4, PDRF 6	PASS	0	0	PASS	PASS	0 / 69	PASS	PASS	0
LD38851579.las	LAS 1.4, PDRF 6	PASS	0	0	PASS	PASS	0 / 69	PASS	PASS	0
LD38851582.las	LAS 1.4, PDRF 6	PASS	0	0	PASS	PASS	0 / 69	PASS	PASS	0
LD38851585.las	LAS 1.4, PDRF 6	PASS	0	0	PASS	PASS	0 / 69	PASS	PASS	0
LD38851588.las	LAS 1.4, PDRF 6	PASS	0	0	PASS	PASS	0 / 69	PASS	PASS	0
LD38851591.las	LAS 1.4, PDRF 6	PASS	0	0	PASS	PASS	0 / 69	PASS	PASS	0
LD38851594.las	LAS 1.4, PDRF 6	PASS	0	0	PASS	PASS	0 / 69	PASS	PASS	0
LD38851597.las	LAS 1.4, PDRF 6	PASS	0	0	PASS	PASS	0 / 69	PASS	PASS	0
LD38851600.las	LAS 1.4, PDRF 6	PASS	0	0	PASS	PASS	0 / 69	PASS	PASS	0
LD38851603.las	LAS 1.4, PDRF 6	PASS	0	0	PASS	PASS	0 / 69	PASS	PASS	0
LD38851606.las	LAS 1.4, PDRF 6	PASS	0	0	PASS	PASS	0 / 69	PASS	PASS	0
LD38851609.las	LAS 1.4, PDRF 6	PASS	0	0	PASS	PASS	0 / 69	PASS	PASS	0

DPH-1.1 Report on ASPRS LAS File Format (Tiled Data) - Compliance - continued

File	LAS Version/PDRF	System ID	Legacy Point Count	Legacy Return Counts	File Source ID	Global Encoding	VLRs / EVLRs	WKT	Intensity	Point Count with Bad Return Info
LD38881612.las	LAS 1.4, PDRF 6	PASS	0	0	PASS	PASS	0 / 69	PASS	PASS	0
LD38881615.las	LAS 1.4, PDRF 6	PASS	0	0	PASS	PASS	0 / 69	PASS	PASS	0
LD38881618.las	LAS 1.4, PDRF 6	PASS	0	0	PASS	PASS	0 / 69	PASS	PASS	0
LD38881621.las	LAS 1.4, PDRF 6	PASS	0	0	PASS	PASS	0 / 69	PASS	PASS	0
LD38881339.las	LAS 1.4, PDRF 6	PASS	0	0	PASS	PASS	0 / 21	PASS	PASS	0
LD38881342.las	LAS 1.4, PDRF 6	PASS	0	0	PASS	PASS	0 / 69	PASS	PASS	0
LD38881345.las	LAS 1.4, PDRF 6	PASS	0	0	PASS	PASS	0 / 69	PASS	PASS	0
LD38881348.las	LAS 1.4, PDRF 6	PASS	0	0	PASS	PASS	0 / 69	PASS	PASS	0
LD38881351.las	LAS 1.4, PDRF 6	PASS	0	0	PASS	PASS	0 / 69	PASS	PASS	0
LD38881354.las	LAS 1.4, PDRF 6	PASS	0	0	PASS	PASS	0 / 69	PASS	PASS	0
LD38881357.las	LAS 1.4, PDRF 6	PASS	0	0	PASS	PASS	0 / 69	PASS	PASS	0
LD38881360.las	LAS 1.4, PDRF 6	PASS	0	0	PASS	PASS	0 / 69	PASS	PASS	0
LD38881363.las	LAS 1.4, PDRF 6	PASS	0	0	PASS	PASS	0 / 69	PASS	PASS	0
LD38881366.las	LAS 1.4, PDRF 6	PASS	0	0	PASS	PASS	0 / 69	PASS	PASS	0
LD38881369.las	LAS 1.4, PDRF 6	PASS	0	0	PASS	PASS	0 / 69	PASS	PASS	0
LD38881372.las	LAS 1.4, PDRF 6	PASS	0	0	PASS	PASS	0 / 69	PASS	PASS	0
LD38881375.las	LAS 1.4, PDRF 6	PASS	0	0	PASS	PASS	0 / 69	PASS	PASS	0
LD38881378.las	LAS 1.4, PDRF 6	PASS	0	0	PASS	PASS	0 / 69	PASS	PASS	0
LD38881381.las	LAS 1.4, PDRF 6	PASS	0	0	PASS	PASS	0 / 69	PASS	PASS	0
LD38881384.las	LAS 1.4, PDRF 6	PASS	0	0	PASS	PASS	0 / 69	PASS	PASS	0
LD38881387.las	LAS 1.4, PDRF 6	PASS	0	0	PASS	PASS	0 / 69	PASS	PASS	0
LD38881390.las	LAS 1.4, PDRF 6	PASS	0	0	PASS	PASS	0 / 69	PASS	PASS	0
LD38881393.las	LAS 1.4, PDRF 6	PASS	0	0	PASS	PASS	0 / 69	PASS	PASS	0
LD38881396.las	LAS 1.4, PDRF 6	PASS	0	0	PASS	PASS	0 / 69	PASS	PASS	0
LD38881399.las	LAS 1.4, PDRF 6	PASS	0	0	PASS	PASS	0 / 69	PASS	PASS	0
LD38881402.las	LAS 1.4, PDRF 6	PASS	0	0	PASS	PASS	0 / 69	PASS	PASS	0
LD38881405.las	LAS 1.4, PDRF 6	PASS	0	0	PASS	PASS	0 / 69	PASS	PASS	0
LD38881408.las	LAS 1.4, PDRF 6	PASS	0	0	PASS	PASS	0 / 69	PASS	PASS	0
LD38881411.las	LAS 1.4, PDRF 6	PASS	0	0	PASS	PASS	0 / 69	PASS	PASS	0
LD38881414.las	LAS 1.4, PDRF 6	PASS	0	0	PASS	PASS	0 / 69	PASS	PASS	0
LD38881417.las	LAS 1.4, PDRF 6	PASS	0	0	PASS	PASS	0 / 69	PASS	PASS	0
LD38881420.las	LAS 1.4, PDRF 6	PASS	0	0	PASS	PASS	0 / 69	PASS	PASS	0
LD38881423.las	LAS 1.4, PDRF 6	PASS	0	0	PASS	PASS	0 / 69	PASS	PASS	0
LD38881426.las	LAS 1.4, PDRF 6	PASS	0	0	PASS	PASS	0 / 69	PASS	PASS	0
LD38881429.las	LAS 1.4, PDRF 6	PASS	0	0	PASS	PASS	0 / 69	PASS	PASS	0
LD38881432.las	LAS 1.4, PDRF 6	PASS	0	0	PASS	PASS	0 / 69	PASS	PASS	0
LD38881435.las	LAS 1.4, PDRF 6	PASS	0	0	PASS	PASS	0 / 69	PASS	PASS	0
LD38881438.las	LAS 1.4, PDRF 6	PASS	0	0	PASS	PASS	0 / 69	PASS	PASS	0
LD38881441.las	LAS 1.4, PDRF 6	PASS	0	0	PASS	PASS	0 / 69	PASS	PASS	0
LD38881444.las	LAS 1.4, PDRF 6	PASS	0	0	PASS	PASS	0 / 69	PASS	PASS	0
LD38881447.las	LAS 1.4, PDRF 6	PASS	0	0	PASS	PASS	0 / 69	PASS	PASS	0
LD38881450.las	LAS 1.4, PDRF 6	PASS	0	0	PASS	PASS	0 / 69	PASS	PASS	0
LD38881453.las	LAS 1.4, PDRF 6	PASS	0	0	PASS	PASS	0 / 69	PASS	PASS	0
LD38881456.las	LAS 1.4, PDRF 6	PASS	0	0	PASS	PASS	0 / 69	PASS	PASS	0
LD38881459.las	LAS 1.4, PDRF 6	PASS	0	0	PASS	PASS	0 / 69	PASS	PASS	0
LD38881462.las	LAS 1.4, PDRF 6	PASS	0	0	PASS	PASS	0 / 69	PASS	PASS	0
LD38881465.las	LAS 1.4, PDRF 6	PASS	0	0	PASS	PASS	0 / 69	PASS	PASS	0
LD38881468.las	LAS 1.4, PDRF 6	PASS	0	0	PASS	PASS	0 / 69	PASS	PASS	0
LD38881471.las	LAS 1.4, PDRF 6	PASS	0	0	PASS	PASS	0 / 69	PASS	PASS	0

DPH-1.1 Report on ASPRS LAS File Format (Tiled Data) - Compliance - continued

File	LAS Version/PDRF	System ID	Legacy Point Count	Legacy Return Counts	File Source ID	Global Encoding	VLRs / EVLRs	WKT	Intensity	Point Count with Bad Return Info
LD38881474.las	LAS 1.4, PDRF 6	PASS	0	0	PASS	PASS	0 / 69	PASS	PASS	0
LD38881477.las	LAS 1.4, PDRF 6	PASS	0	0	PASS	PASS	0 / 69	PASS	PASS	0
LD38881480.las	LAS 1.4, PDRF 6	PASS	0	0	PASS	PASS	0 / 69	PASS	PASS	0
LD38881483.las	LAS 1.4, PDRF 6	PASS	0	0	PASS	PASS	0 / 69	PASS	PASS	0
LD38881486.las	LAS 1.4, PDRF 6	PASS	0	0	PASS	PASS	0 / 69	PASS	PASS	0
LD38881489.las	LAS 1.4, PDRF 6	PASS	0	0	PASS	PASS	0 / 69	PASS	PASS	0
LD38881492.las	LAS 1.4, PDRF 6	PASS	0	0	PASS	PASS	0 / 69	PASS	PASS	0
LD38881495.las	LAS 1.4, PDRF 6	PASS	0	0	PASS	PASS	0 / 69	PASS	PASS	0
LD38881498.las	LAS 1.4, PDRF 6	PASS	0	0	PASS	PASS	0 / 69	PASS	PASS	0
LD38881501.las	LAS 1.4, PDRF 6	PASS	0	0	PASS	PASS	0 / 69	PASS	PASS	0
LD38881504.las	LAS 1.4, PDRF 6	PASS	0	0	PASS	PASS	0 / 69	PASS	PASS	0
LD38881507.las	LAS 1.4, PDRF 6	PASS	0	0	PASS	PASS	0 / 69	PASS	PASS	0
LD38881510.las	LAS 1.4, PDRF 6	PASS	0	0	PASS	PASS	0 / 69	PASS	PASS	0
LD38881513.las	LAS 1.4, PDRF 6	PASS	0	0	PASS	PASS	0 / 69	PASS	PASS	0
LD38881516.las	LAS 1.4, PDRF 6	PASS	0	0	PASS	PASS	0 / 69	PASS	PASS	0
LD38881519.las	LAS 1.4, PDRF 6	PASS	0	0	PASS	PASS	0 / 69	PASS	PASS	0
LD38881522.las	LAS 1.4, PDRF 6	PASS	0	0	PASS	PASS	0 / 69	PASS	PASS	0
LD38881525.las	LAS 1.4, PDRF 6	PASS	0	0	PASS	PASS	0 / 69	PASS	PASS	0
LD38881528.las	LAS 1.4, PDRF 6	PASS	0	0	PASS	PASS	0 / 69	PASS	PASS	0
LD38881531.las	LAS 1.4, PDRF 6	PASS	0	0	PASS	PASS	0 / 69	PASS	PASS	0
LD38881534.las	LAS 1.4, PDRF 6	PASS	0	0	PASS	PASS	0 / 69	PASS	PASS	0
LD38881537.las	LAS 1.4, PDRF 6	PASS	0	0	PASS	PASS	0 / 69	PASS	PASS	0
LD38881540.las	LAS 1.4, PDRF 6	PASS	0	0	PASS	PASS	0 / 69	PASS	PASS	0
LD38881543.las	LAS 1.4, PDRF 6	PASS	0	0	PASS	PASS	0 / 69	PASS	PASS	0
LD38881546.las	LAS 1.4, PDRF 6	PASS	0	0	PASS	PASS	0 / 69	PASS	PASS	0
LD38881549.las	LAS 1.4, PDRF 6	PASS	0	0	PASS	PASS	0 / 272	PASS	PASS	0
LD38881552.las	LAS 1.4, PDRF 6	PASS	0	0	PASS	PASS	0 / 69	PASS	PASS	0
LD38881555.las	LAS 1.4, PDRF 6	PASS	0	0	PASS	PASS	0 / 69	PASS	PASS	0
LD38881558.las	LAS 1.4, PDRF 6	PASS	0	0	PASS	PASS	0 / 69	PASS	PASS	0
LD38881561.las	LAS 1.4, PDRF 6	PASS	0	0	PASS	PASS	0 / 69	PASS	PASS	0
LD38881564.las	LAS 1.4, PDRF 6	PASS	0	0	PASS	PASS	0 / 69	PASS	PASS	0
LD38881567.las	LAS 1.4, PDRF 6	PASS	0	0	PASS	PASS	0 / 69	PASS	PASS	0
LD38881570.las	LAS 1.4, PDRF 6	PASS	0	0	PASS	PASS	0 / 69	PASS	PASS	0
LD38881573.las	LAS 1.4, PDRF 6	PASS	0	0	PASS	PASS	0 / 69	PASS	PASS	0
LD38881576.las	LAS 1.4, PDRF 6	PASS	0	0	PASS	PASS	0 / 69	PASS	PASS	0
LD38881579.las	LAS 1.4, PDRF 6	PASS	0	0	PASS	PASS	0 / 69	PASS	PASS	0
LD38881582.las	LAS 1.4, PDRF 6	PASS	0	0	PASS	PASS	0 / 69	PASS	PASS	0
LD38881585.las	LAS 1.4, PDRF 6	PASS	0	0	PASS	PASS	0 / 69	PASS	PASS	0
LD38881588.las	LAS 1.4, PDRF 6	PASS	0	0	PASS	PASS	0 / 69	PASS	PASS	0
LD38881591.las	LAS 1.4, PDRF 6	PASS	0	0	PASS	PASS	0 / 69	PASS	PASS	0
LD38881594.las	LAS 1.4, PDRF 6	PASS	0	0	PASS	PASS	0 / 69	PASS	PASS	0
LD38881597.las	LAS 1.4, PDRF 6	PASS	0	0	PASS	PASS	0 / 69	PASS	PASS	0
LD38881600.las	LAS 1.4, PDRF 6	PASS	0	0	PASS	PASS	0 / 69	PASS	PASS	0
LD38881603.las	LAS 1.4, PDRF 6	PASS	0	0	PASS	PASS	0 / 69	PASS	PASS	0
LD38881606.las	LAS 1.4, PDRF 6	PASS	0	0	PASS	PASS	0 / 69	PASS	PASS	0
LD38881609.las	LAS 1.4, PDRF 6	PASS	0	0	PASS	PASS	0 / 69	PASS	PASS	0
LD38881612.las	LAS 1.4, PDRF 6	PASS	0	0	PASS	PASS	0 / 69	PASS	PASS	0
LD38881615.las	LAS 1.4, PDRF 6	PASS	0	0	PASS	PASS	0 / 69	PASS	PASS	0
LD38881618.las	LAS 1.4, PDRF 6	PASS	0	0	PASS	PASS	0 / 69	PASS	PASS	0

DPH-1.1 Report on ASPRS LAS File Format (Tiled Data) - Compliance - continued

File	LAS Version/PDRF	System ID	Legacy Point Count	Legacy Return Counts	File Source ID	Global Encoding	VLRs / EVLRs	WKT	Intensity	Point Count with Bad Return Info
LD38881621.las	LAS 1.4, PDRF 6	PASS	0	0	PASS	PASS	0 / 69	PASS	PASS	0
LD38911339.las	LAS 1.4, PDRF 6	PASS	0	0	PASS	PASS	0 / 9	PASS	PASS	0
LD38911342.las	LAS 1.4, PDRF 6	PASS	0	0	PASS	PASS	0 / 69	PASS	PASS	0
LD38911345.las	LAS 1.4, PDRF 6	PASS	0	0	PASS	PASS	0 / 69	PASS	PASS	0
LD38911348.las	LAS 1.4, PDRF 6	PASS	0	0	PASS	PASS	0 / 69	PASS	PASS	0
LD38911351.las	LAS 1.4, PDRF 6	PASS	0	0	PASS	PASS	0 / 69	PASS	PASS	0
LD38911354.las	LAS 1.4, PDRF 6	PASS	0	0	PASS	PASS	0 / 69	PASS	PASS	0
LD38911357.las	LAS 1.4, PDRF 6	PASS	0	0	PASS	PASS	0 / 69	PASS	PASS	0
LD38911360.las	LAS 1.4, PDRF 6	PASS	0	0	PASS	PASS	0 / 69	PASS	PASS	0
LD38911363.las	LAS 1.4, PDRF 6	PASS	0	0	PASS	PASS	0 / 69	PASS	PASS	0
LD38911366.las	LAS 1.4, PDRF 6	PASS	0	0	PASS	PASS	0 / 69	PASS	PASS	0
LD38911369.las	LAS 1.4, PDRF 6	PASS	0	0	PASS	PASS	0 / 69	PASS	PASS	0
LD38911372.las	LAS 1.4, PDRF 6	PASS	0	0	PASS	PASS	0 / 69	PASS	PASS	0
LD38911375.las	LAS 1.4, PDRF 6	PASS	0	0	PASS	PASS	0 / 69	PASS	PASS	0
LD38911378.las	LAS 1.4, PDRF 6	PASS	0	0	PASS	PASS	0 / 69	PASS	PASS	0
LD38911381.las	LAS 1.4, PDRF 6	PASS	0	0	PASS	PASS	0 / 69	PASS	PASS	0
LD38911384.las	LAS 1.4, PDRF 6	PASS	0	0	PASS	PASS	0 / 69	PASS	PASS	0
LD38911387.las	LAS 1.4, PDRF 6	PASS	0	0	PASS	PASS	0 / 69	PASS	PASS	0
LD38911390.las	LAS 1.4, PDRF 6	PASS	0	0	PASS	PASS	0 / 69	PASS	PASS	0
LD38911393.las	LAS 1.4, PDRF 6	PASS	0	0	PASS	PASS	0 / 69	PASS	PASS	0
LD38911396.las	LAS 1.4, PDRF 6	PASS	0	0	PASS	PASS	0 / 69	PASS	PASS	0
LD38911399.las	LAS 1.4, PDRF 6	PASS	0	0	PASS	PASS	0 / 69	PASS	PASS	0
LD38911402.las	LAS 1.4, PDRF 6	PASS	0	0	PASS	PASS	0 / 69	PASS	PASS	0
LD38911405.las	LAS 1.4, PDRF 6	PASS	0	0	PASS	PASS	0 / 69	PASS	PASS	0
LD38911408.las	LAS 1.4, PDRF 6	PASS	0	0	PASS	PASS	0 / 69	PASS	PASS	0
LD38911411.las	LAS 1.4, PDRF 6	PASS	0	0	PASS	PASS	0 / 69	PASS	PASS	0
LD38911414.las	LAS 1.4, PDRF 6	PASS	0	0	PASS	PASS	0 / 69	PASS	PASS	0
LD38911417.las	LAS 1.4, PDRF 6	PASS	0	0	PASS	PASS	0 / 69	PASS	PASS	0
LD38911420.las	LAS 1.4, PDRF 6	PASS	0	0	PASS	PASS	0 / 69	PASS	PASS	0
LD38911423.las	LAS 1.4, PDRF 6	PASS	0	0	PASS	PASS	0 / 69	PASS	PASS	0
LD38911426.las	LAS 1.4, PDRF 6	PASS	0	0	PASS	PASS	0 / 69	PASS	PASS	0
LD38911429.las	LAS 1.4, PDRF 6	PASS	0	0	PASS	PASS	0 / 69	PASS	PASS	0
LD38911432.las	LAS 1.4, PDRF 6	PASS	0	0	PASS	PASS	0 / 69	PASS	PASS	0
LD38911435.las	LAS 1.4, PDRF 6	PASS	0	0	PASS	PASS	0 / 69	PASS	PASS	0
LD38911438.las	LAS 1.4, PDRF 6	PASS	0	0	PASS	PASS	0 / 69	PASS	PASS	0
LD38911441.las	LAS 1.4, PDRF 6	PASS	0	0	PASS	PASS	0 / 69	PASS	PASS	0
LD38911444.las	LAS 1.4, PDRF 6	PASS	0	0	PASS	PASS	0 / 69	PASS	PASS	0
LD38911447.las	LAS 1.4, PDRF 6	PASS	0	0	PASS	PASS	0 / 69	PASS	PASS	0
LD38911450.las	LAS 1.4, PDRF 6	PASS	0	0	PASS	PASS	0 / 69	PASS	PASS	0
LD38911453.las	LAS 1.4, PDRF 6	PASS	0	0	PASS	PASS	0 / 69	PASS	PASS	0
LD38911456.las	LAS 1.4, PDRF 6	PASS	0	0	PASS	PASS	0 / 69	PASS	PASS	0
LD38911459.las	LAS 1.4, PDRF 6	PASS	0	0	PASS	PASS	0 / 69	PASS	PASS	0
LD38911462.las	LAS 1.4, PDRF 6	PASS	0	0	PASS	PASS	0 / 69	PASS	PASS	0
LD38911465.las	LAS 1.4, PDRF 6	PASS	0	0	PASS	PASS	0 / 69	PASS	PASS	0
LD38911468.las	LAS 1.4, PDRF 6	PASS	0	0	PASS	PASS	0 / 69	PASS	PASS	0
LD38911471.las	LAS 1.4, PDRF 6	PASS	0	0	PASS	PASS	0 / 69	PASS	PASS	0
LD38911474.las	LAS 1.4, PDRF 6	PASS	0	0	PASS	PASS	0 / 69	PASS	PASS	0
LD38911477.las	LAS 1.4, PDRF 6	PASS	0	0	PASS	PASS	0 / 69	PASS	PASS	0
LD38911480.las	LAS 1.4, PDRF 6	PASS	0	0	PASS	PASS	0 / 69	PASS	PASS	0

DPH-1.1 Report on ASPRS LAS File Format (Tiled Data) - Compliance - continued

File	LAS Version/PDRF	System ID	Legacy Point Count	Legacy Return Counts	File Source ID	Global Encoding	VLRs / EVLRs	WKT	Intensity	Point Count with Bad Return Info
LD38911483.las	LAS 1.4, PDRF 6	PASS	0	0	PASS	PASS	0 / 69	PASS	PASS	0
LD38911486.las	LAS 1.4, PDRF 6	PASS	0	0	PASS	PASS	0 / 69	PASS	PASS	0
LD38911489.las	LAS 1.4, PDRF 6	PASS	0	0	PASS	PASS	0 / 69	PASS	PASS	0
LD38911492.las	LAS 1.4, PDRF 6	PASS	0	0	PASS	PASS	0 / 69	PASS	PASS	0
LD38911495.las	LAS 1.4, PDRF 6	PASS	0	0	PASS	PASS	0 / 69	PASS	PASS	0
LD38911498.las	LAS 1.4, PDRF 6	PASS	0	0	PASS	PASS	0 / 69	PASS	PASS	0
LD38911501.las	LAS 1.4, PDRF 6	PASS	0	0	PASS	PASS	0 / 69	PASS	PASS	0
LD38911504.las	LAS 1.4, PDRF 6	PASS	0	0	PASS	PASS	0 / 69	PASS	PASS	0
LD38911507.las	LAS 1.4, PDRF 6	PASS	0	0	PASS	PASS	0 / 69	PASS	PASS	0
LD38911510.las	LAS 1.4, PDRF 6	PASS	0	0	PASS	PASS	0 / 69	PASS	PASS	0
LD38911513.las	LAS 1.4, PDRF 6	PASS	0	0	PASS	PASS	0 / 69	PASS	PASS	0
LD38911516.las	LAS 1.4, PDRF 6	PASS	0	0	PASS	PASS	0 / 69	PASS	PASS	0
LD38911519.las	LAS 1.4, PDRF 6	PASS	0	0	PASS	PASS	0 / 69	PASS	PASS	0
LD38911522.las	LAS 1.4, PDRF 6	PASS	0	0	PASS	PASS	0 / 69	PASS	PASS	0
LD38911525.las	LAS 1.4, PDRF 6	PASS	0	0	PASS	PASS	0 / 69	PASS	PASS	0
LD38911528.las	LAS 1.4, PDRF 6	PASS	0	0	PASS	PASS	0 / 69	PASS	PASS	0
LD38911531.las	LAS 1.4, PDRF 6	PASS	0	0	PASS	PASS	0 / 69	PASS	PASS	0
LD38911534.las	LAS 1.4, PDRF 6	PASS	0	0	PASS	PASS	0 / 69	PASS	PASS	0
LD38911537.las	LAS 1.4, PDRF 6	PASS	0	0	PASS	PASS	0 / 69	PASS	PASS	0
LD38911540.las	LAS 1.4, PDRF 6	PASS	0	0	PASS	PASS	0 / 69	PASS	PASS	0
LD38911543.las	LAS 1.4, PDRF 6	PASS	0	0	PASS	PASS	0 / 69	PASS	PASS	0
LD38911546.las	LAS 1.4, PDRF 6	PASS	0	0	PASS	PASS	0 / 69	PASS	PASS	0
LD38911549.las	LAS 1.4, PDRF 6	PASS	0	0	PASS	PASS	0 / 69	PASS	PASS	0
LD38911552.las	LAS 1.4, PDRF 6	PASS	0	0	PASS	PASS	0 / 69	PASS	PASS	0
LD38911555.las	LAS 1.4, PDRF 6	PASS	0	0	PASS	PASS	0 / 69	PASS	PASS	0
LD38911558.las	LAS 1.4, PDRF 6	PASS	0	0	PASS	PASS	0 / 69	PASS	PASS	0
LD38911561.las	LAS 1.4, PDRF 6	PASS	0	0	PASS	PASS	0 / 69	PASS	PASS	0
LD38911564.las	LAS 1.4, PDRF 6	PASS	0	0	PASS	PASS	0 / 69	PASS	PASS	0
LD38911567.las	LAS 1.4, PDRF 6	PASS	0	0	PASS	PASS	0 / 69	PASS	PASS	0
LD38911570.las	LAS 1.4, PDRF 6	PASS	0	0	PASS	PASS	0 / 69	PASS	PASS	0
LD38911573.las	LAS 1.4, PDRF 6	PASS	0	0	PASS	PASS	0 / 69	PASS	PASS	0
LD38911576.las	LAS 1.4, PDRF 6	PASS	0	0	PASS	PASS	0 / 69	PASS	PASS	0
LD38911579.las	LAS 1.4, PDRF 6	PASS	0	0	PASS	PASS	0 / 69	PASS	PASS	0
LD38911582.las	LAS 1.4, PDRF 6	PASS	0	0	PASS	PASS	0 / 69	PASS	PASS	0
LD38911585.las	LAS 1.4, PDRF 6	PASS	0	0	PASS	PASS	0 / 69	PASS	PASS	0
LD38911588.las	LAS 1.4, PDRF 6	PASS	0	0	PASS	PASS	0 / 69	PASS	PASS	0
LD38911591.las	LAS 1.4, PDRF 6	PASS	0	0	PASS	PASS	0 / 69	PASS	PASS	0
LD38911594.las	LAS 1.4, PDRF 6	PASS	0	0	PASS	PASS	0 / 69	PASS	PASS	0
LD38911597.las	LAS 1.4, PDRF 6	PASS	0	0	PASS	PASS	0 / 69	PASS	PASS	0
LD38911600.las	LAS 1.4, PDRF 6	PASS	0	0	PASS	PASS	0 / 69	PASS	PASS	0
LD38911603.las	LAS 1.4, PDRF 6	PASS	0	0	PASS	PASS	0 / 69	PASS	PASS	0
LD38911606.las	LAS 1.4, PDRF 6	PASS	0	0	PASS	PASS	0 / 69	PASS	PASS	0
LD38911609.las	LAS 1.4, PDRF 6	PASS	0	0	PASS	PASS	0 / 69	PASS	PASS	0
LD38911612.las	LAS 1.4, PDRF 6	PASS	0	0	PASS	PASS	0 / 69	PASS	PASS	0
LD38911615.las	LAS 1.4, PDRF 6	PASS	0	0	PASS	PASS	0 / 69	PASS	PASS	0
LD38911618.las	LAS 1.4, PDRF 6	PASS	0	0	PASS	PASS	0 / 69	PASS	PASS	0
LD38911621.las	LAS 1.4, PDRF 6	PASS	0	0	PASS	PASS	0 / 69	PASS	PASS	0
LD38941339.las	LAS 1.4, PDRF 6	PASS	0	0	PASS	PASS	0 / 9	PASS	PASS	0
LD38941342.las	LAS 1.4, PDRF 6	PASS	0	0	PASS	PASS	0 / 69	PASS	PASS	0

DPH-1.1 Report on ASPRS LAS File Format (Tiled Data) - Compliance - continued

File	LAS Version/PDRF	System ID	Legacy Point Count	Legacy Return Counts	File Source ID	Global Encoding	VLRs / EVLRs	WKT	Intensity	Point Count with Bad Return Info
LD38941345.las	LAS 1.4, PDRF 6	PASS	0	0	PASS	PASS	0 / 69	PASS	PASS	0
LD38941348.las	LAS 1.4, PDRF 6	PASS	0	0	PASS	PASS	0 / 69	PASS	PASS	0
LD38941351.las	LAS 1.4, PDRF 6	PASS	0	0	PASS	PASS	0 / 69	PASS	PASS	0
LD38941354.las	LAS 1.4, PDRF 6	PASS	0	0	PASS	PASS	0 / 69	PASS	PASS	0
LD38941357.las	LAS 1.4, PDRF 6	PASS	0	0	PASS	PASS	0 / 69	PASS	PASS	0
LD38941360.las	LAS 1.4, PDRF 6	PASS	0	0	PASS	PASS	0 / 69	PASS	PASS	0
LD38941363.las	LAS 1.4, PDRF 6	PASS	0	0	PASS	PASS	0 / 69	PASS	PASS	0
LD38941366.las	LAS 1.4, PDRF 6	PASS	0	0	PASS	PASS	0 / 69	PASS	PASS	0
LD38941369.las	LAS 1.4, PDRF 6	PASS	0	0	PASS	PASS	0 / 69	PASS	PASS	0
LD38941372.las	LAS 1.4, PDRF 6	PASS	0	0	PASS	PASS	0 / 69	PASS	PASS	0
LD38941375.las	LAS 1.4, PDRF 6	PASS	0	0	PASS	PASS	0 / 69	PASS	PASS	0
LD38941378.las	LAS 1.4, PDRF 6	PASS	0	0	PASS	PASS	0 / 69	PASS	PASS	0
LD38941381.las	LAS 1.4, PDRF 6	PASS	0	0	PASS	PASS	0 / 69	PASS	PASS	0
LD38941384.las	LAS 1.4, PDRF 6	PASS	0	0	PASS	PASS	0 / 69	PASS	PASS	0
LD38941387.las	LAS 1.4, PDRF 6	PASS	0	0	PASS	PASS	0 / 69	PASS	PASS	0
LD38941390.las	LAS 1.4, PDRF 6	PASS	0	0	PASS	PASS	0 / 69	PASS	PASS	0
LD38941393.las	LAS 1.4, PDRF 6	PASS	0	0	PASS	PASS	0 / 69	PASS	PASS	0
LD38941396.las	LAS 1.4, PDRF 6	PASS	0	0	PASS	PASS	0 / 69	PASS	PASS	0
LD38941399.las	LAS 1.4, PDRF 6	PASS	0	0	PASS	PASS	0 / 69	PASS	PASS	0
LD38941402.las	LAS 1.4, PDRF 6	PASS	0	0	PASS	PASS	0 / 69	PASS	PASS	0
LD38941405.las	LAS 1.4, PDRF 6	PASS	0	0	PASS	PASS	0 / 69	PASS	PASS	0
LD38941408.las	LAS 1.4, PDRF 6	PASS	0	0	PASS	PASS	0 / 69	PASS	PASS	0
LD38941411.las	LAS 1.4, PDRF 6	PASS	0	0	PASS	PASS	0 / 69	PASS	PASS	0
LD38941414.las	LAS 1.4, PDRF 6	PASS	0	0	PASS	PASS	0 / 69	PASS	PASS	0
LD38941417.las	LAS 1.4, PDRF 6	PASS	0	0	PASS	PASS	0 / 69	PASS	PASS	0
LD38941420.las	LAS 1.4, PDRF 6	PASS	0	0	PASS	PASS	0 / 69	PASS	PASS	0
LD38941423.las	LAS 1.4, PDRF 6	PASS	0	0	PASS	PASS	0 / 69	PASS	PASS	0
LD38941426.las	LAS 1.4, PDRF 6	PASS	0	0	PASS	PASS	0 / 69	PASS	PASS	0
LD38941429.las	LAS 1.4, PDRF 6	PASS	0	0	PASS	PASS	0 / 69	PASS	PASS	0
LD38941432.las	LAS 1.4, PDRF 6	PASS	0	0	PASS	PASS	0 / 69	PASS	PASS	0
LD38941435.las	LAS 1.4, PDRF 6	PASS	0	0	PASS	PASS	0 / 69	PASS	PASS	0
LD38941438.las	LAS 1.4, PDRF 6	PASS	0	0	PASS	PASS	0 / 69	PASS	PASS	0
LD38941441.las	LAS 1.4, PDRF 6	PASS	0	0	PASS	PASS	0 / 69	PASS	PASS	0
LD38941444.las	LAS 1.4, PDRF 6	PASS	0	0	PASS	PASS	0 / 69	PASS	PASS	0
LD38941447.las	LAS 1.4, PDRF 6	PASS	0	0	PASS	PASS	0 / 69	PASS	PASS	0
LD38941450.las	LAS 1.4, PDRF 6	PASS	0	0	PASS	PASS	0 / 69	PASS	PASS	0
LD38941453.las	LAS 1.4, PDRF 6	PASS	0	0	PASS	PASS	0 / 69	PASS	PASS	0
LD38941456.las	LAS 1.4, PDRF 6	PASS	0	0	PASS	PASS	0 / 69	PASS	PASS	0
LD38941459.las	LAS 1.4, PDRF 6	PASS	0	0	PASS	PASS	0 / 69	PASS	PASS	0
LD38941462.las	LAS 1.4, PDRF 6	PASS	0	0	PASS	PASS	0 / 69	PASS	PASS	0
LD38941465.las	LAS 1.4, PDRF 6	PASS	0	0	PASS	PASS	0 / 69	PASS	PASS	0
LD38941468.las	LAS 1.4, PDRF 6	PASS	0	0	PASS	PASS	0 / 69	PASS	PASS	0
LD38941471.las	LAS 1.4, PDRF 6	PASS	0	0	PASS	PASS	0 / 69	PASS	PASS	0
LD38941474.las	LAS 1.4, PDRF 6	PASS	0	0	PASS	PASS	0 / 69	PASS	PASS	0
LD38941477.las	LAS 1.4, PDRF 6	PASS	0	0	PASS	PASS	0 / 69	PASS	PASS	0
LD38941480.las	LAS 1.4, PDRF 6	PASS	0	0	PASS	PASS	0 / 69	PASS	PASS	0
LD38941483.las	LAS 1.4, PDRF 6	PASS	0	0	PASS	PASS	0 / 69	PASS	PASS	0
LD38941486.las	LAS 1.4, PDRF 6	PASS	0	0	PASS	PASS	0 / 69	PASS	PASS	0
LD38941489.las	LAS 1.4, PDRF 6	PASS	0	0	PASS	PASS	0 / 69	PASS	PASS	0

DPH-1.1 Report on ASPRS LAS File Format (Tiled Data) - Compliance - continued

File	LAS Version/PDRF	System ID	Legacy Point Count	Legacy Return Counts	File Source ID	Global Encoding	VLRs / EVLRs	WKT	Intensity	Point Count with Bad Return Info
LD38941492.las	LAS 1.4, PDRF 6	PASS	0	0	PASS	PASS	0 / 69	PASS	PASS	0
LD38941495.las	LAS 1.4, PDRF 6	PASS	0	0	PASS	PASS	0 / 69	PASS	PASS	0
LD38941498.las	LAS 1.4, PDRF 6	PASS	0	0	PASS	PASS	0 / 69	PASS	PASS	0
LD38941501.las	LAS 1.4, PDRF 6	PASS	0	0	PASS	PASS	0 / 69	PASS	PASS	0
LD38941504.las	LAS 1.4, PDRF 6	PASS	0	0	PASS	PASS	0 / 69	PASS	PASS	0
LD38941507.las	LAS 1.4, PDRF 6	PASS	0	0	PASS	PASS	0 / 69	PASS	PASS	0
LD38941510.las	LAS 1.4, PDRF 6	PASS	0	0	PASS	PASS	0 / 69	PASS	PASS	0
LD38941513.las	LAS 1.4, PDRF 6	PASS	0	0	PASS	PASS	0 / 69	PASS	PASS	0
LD38941516.las	LAS 1.4, PDRF 6	PASS	0	0	PASS	PASS	0 / 69	PASS	PASS	0
LD38941519.las	LAS 1.4, PDRF 6	PASS	0	0	PASS	PASS	0 / 69	PASS	PASS	0
LD38941522.las	LAS 1.4, PDRF 6	PASS	0	0	PASS	PASS	0 / 69	PASS	PASS	0
LD38941525.las	LAS 1.4, PDRF 6	PASS	0	0	PASS	PASS	0 / 69	PASS	PASS	0
LD38941528.las	LAS 1.4, PDRF 6	PASS	0	0	PASS	PASS	0 / 69	PASS	PASS	0
LD38941531.las	LAS 1.4, PDRF 6	PASS	0	0	PASS	PASS	0 / 69	PASS	PASS	0
LD38941534.las	LAS 1.4, PDRF 6	PASS	0	0	PASS	PASS	0 / 69	PASS	PASS	0
LD38941537.las	LAS 1.4, PDRF 6	PASS	0	0	PASS	PASS	0 / 69	PASS	PASS	0
LD38941540.las	LAS 1.4, PDRF 6	PASS	0	0	PASS	PASS	0 / 69	PASS	PASS	0
LD38941543.las	LAS 1.4, PDRF 6	PASS	0	0	PASS	PASS	0 / 69	PASS	PASS	0
LD38941546.las	LAS 1.4, PDRF 6	PASS	0	0	PASS	PASS	0 / 69	PASS	PASS	0
LD38941549.las	LAS 1.4, PDRF 6	PASS	0	0	PASS	PASS	0 / 69	PASS	PASS	0
LD38941552.las	LAS 1.4, PDRF 6	PASS	0	0	PASS	PASS	0 / 69	PASS	PASS	0
LD38941555.las	LAS 1.4, PDRF 6	PASS	0	0	PASS	PASS	0 / 69	PASS	PASS	0
LD38941558.las	LAS 1.4, PDRF 6	PASS	0	0	PASS	PASS	0 / 69	PASS	PASS	0
LD38941561.las	LAS 1.4, PDRF 6	PASS	0	0	PASS	PASS	0 / 69	PASS	PASS	0
LD38941564.las	LAS 1.4, PDRF 6	PASS	0	0	PASS	PASS	0 / 69	PASS	PASS	0
LD38941567.las	LAS 1.4, PDRF 6	PASS	0	0	PASS	PASS	0 / 69	PASS	PASS	0
LD38941570.las	LAS 1.4, PDRF 6	PASS	0	0	PASS	PASS	0 / 69	PASS	PASS	0
LD38941573.las	LAS 1.4, PDRF 6	PASS	0	0	PASS	PASS	0 / 69	PASS	PASS	0
LD38941576.las	LAS 1.4, PDRF 6	PASS	0	0	PASS	PASS	0 / 69	PASS	PASS	0
LD38941579.las	LAS 1.4, PDRF 6	PASS	0	0	PASS	PASS	0 / 69	PASS	PASS	0
LD38941582.las	LAS 1.4, PDRF 6	PASS	0	0	PASS	PASS	0 / 69	PASS	PASS	0
LD38941585.las	LAS 1.4, PDRF 6	PASS	0	0	PASS	PASS	0 / 69	PASS	PASS	0
LD38941588.las	LAS 1.4, PDRF 6	PASS	0	0	PASS	PASS	0 / 69	PASS	PASS	0
LD38941591.las	LAS 1.4, PDRF 6	PASS	0	0	PASS	PASS	0 / 69	PASS	PASS	0
LD38941594.las	LAS 1.4, PDRF 6	PASS	0	0	PASS	PASS	0 / 69	PASS	PASS	0
LD38941597.las	LAS 1.4, PDRF 6	PASS	0	0	PASS	PASS	0 / 69	PASS	PASS	0
LD38941600.las	LAS 1.4, PDRF 6	PASS	0	0	PASS	PASS	0 / 69	PASS	PASS	0
LD38941603.las	LAS 1.4, PDRF 6	PASS	0	0	PASS	PASS	0 / 69	PASS	PASS	0
LD38941606.las	LAS 1.4, PDRF 6	PASS	0	0	PASS	PASS	0 / 69	PASS	PASS	0
LD38941609.las	LAS 1.4, PDRF 6	PASS	0	0	PASS	PASS	0 / 69	PASS	PASS	0
LD38941612.las	LAS 1.4, PDRF 6	PASS	0	0	PASS	PASS	0 / 69	PASS	PASS	0
LD38941615.las	LAS 1.4, PDRF 6	PASS	0	0	PASS	PASS	0 / 69	PASS	PASS	0
LD38941618.las	LAS 1.4, PDRF 6	PASS	0	0	PASS	PASS	0 / 69	PASS	PASS	0
LD38941621.las	LAS 1.4, PDRF 6	PASS	0	0	PASS	PASS	0 / 69	PASS	PASS	0
LD38971339.las	LAS 1.4, PDRF 6	PASS	0	0	PASS	PASS	0 / 9	PASS	PASS	0
LD38971342.las	LAS 1.4, PDRF 6	PASS	0	0	PASS	PASS	0 / 69	PASS	PASS	0
LD38971345.las	LAS 1.4, PDRF 6	PASS	0	0	PASS	PASS	0 / 69	PASS	PASS	0
LD38971348.las	LAS 1.4, PDRF 6	PASS	0	0	PASS	PASS	0 / 69	PASS	PASS	0
LD38971351.las	LAS 1.4, PDRF 6	PASS	0	0	PASS	PASS	0 / 69	PASS	PASS	0

DPH-1.1 Report on ASPRS LAS File Format (Tiled Data) - Compliance - continued

File	LAS Version/PDRF	System ID	Legacy Point Count	Legacy Return Counts	File Source ID	Global Encoding	VLRs / EVLRs	WKT	Intensity	Point Count with Bad Return Info
LD38971354.las	LAS 1.4, PDRF 6	PASS	0	0	PASS	PASS	0 / 69	PASS	PASS	0
LD38971357.las	LAS 1.4, PDRF 6	PASS	0	0	PASS	PASS	0 / 69	PASS	PASS	0
LD38971360.las	LAS 1.4, PDRF 6	PASS	0	0	PASS	PASS	0 / 69	PASS	PASS	0
LD38971363.las	LAS 1.4, PDRF 6	PASS	0	0	PASS	PASS	0 / 69	PASS	PASS	0
LD38971366.las	LAS 1.4, PDRF 6	PASS	0	0	PASS	PASS	0 / 69	PASS	PASS	0
LD38971369.las	LAS 1.4, PDRF 6	PASS	0	0	PASS	PASS	0 / 69	PASS	PASS	0
LD38971372.las	LAS 1.4, PDRF 6	PASS	0	0	PASS	PASS	0 / 69	PASS	PASS	0
LD38971375.las	LAS 1.4, PDRF 6	PASS	0	0	PASS	PASS	0 / 69	PASS	PASS	0
LD38971378.las	LAS 1.4, PDRF 6	PASS	0	0	PASS	PASS	0 / 69	PASS	PASS	0
LD38971381.las	LAS 1.4, PDRF 6	PASS	0	0	PASS	PASS	0 / 69	PASS	PASS	0
LD38971384.las	LAS 1.4, PDRF 6	PASS	0	0	PASS	PASS	0 / 69	PASS	PASS	0
LD38971387.las	LAS 1.4, PDRF 6	PASS	0	0	PASS	PASS	0 / 69	PASS	PASS	0
LD38971390.las	LAS 1.4, PDRF 6	PASS	0	0	PASS	PASS	0 / 69	PASS	PASS	0
LD38971393.las	LAS 1.4, PDRF 6	PASS	0	0	PASS	PASS	0 / 69	PASS	PASS	0
LD38971396.las	LAS 1.4, PDRF 6	PASS	0	0	PASS	PASS	0 / 69	PASS	PASS	0
LD38971399.las	LAS 1.4, PDRF 6	PASS	0	0	PASS	PASS	0 / 69	PASS	PASS	0
LD38971402.las	LAS 1.4, PDRF 6	PASS	0	0	PASS	PASS	0 / 69	PASS	PASS	0
LD38971405.las	LAS 1.4, PDRF 6	PASS	0	0	PASS	PASS	0 / 69	PASS	PASS	0
LD38971408.las	LAS 1.4, PDRF 6	PASS	0	0	PASS	PASS	0 / 69	PASS	PASS	0
LD38971411.las	LAS 1.4, PDRF 6	PASS	0	0	PASS	PASS	0 / 69	PASS	PASS	0
LD38971414.las	LAS 1.4, PDRF 6	PASS	0	0	PASS	PASS	0 / 69	PASS	PASS	0
LD38971417.las	LAS 1.4, PDRF 6	PASS	0	0	PASS	PASS	0 / 69	PASS	PASS	0
LD38971420.las	LAS 1.4, PDRF 6	PASS	0	0	PASS	PASS	0 / 69	PASS	PASS	0
LD38971423.las	LAS 1.4, PDRF 6	PASS	0	0	PASS	PASS	0 / 69	PASS	PASS	0
LD38971426.las	LAS 1.4, PDRF 6	PASS	0	0	PASS	PASS	0 / 69	PASS	PASS	0
LD38971429.las	LAS 1.4, PDRF 6	PASS	0	0	PASS	PASS	0 / 69	PASS	PASS	0
LD38971432.las	LAS 1.4, PDRF 6	PASS	0	0	PASS	PASS	0 / 69	PASS	PASS	0
LD38971435.las	LAS 1.4, PDRF 6	PASS	0	0	PASS	PASS	0 / 69	PASS	PASS	0
LD38971438.las	LAS 1.4, PDRF 6	PASS	0	0	PASS	PASS	0 / 69	PASS	PASS	0
LD38971441.las	LAS 1.4, PDRF 6	PASS	0	0	PASS	PASS	0 / 69	PASS	PASS	0
LD38971444.las	LAS 1.4, PDRF 6	PASS	0	0	PASS	PASS	0 / 69	PASS	PASS	0
LD38971447.las	LAS 1.4, PDRF 6	PASS	0	0	PASS	PASS	0 / 69	PASS	PASS	0
LD38971450.las	LAS 1.4, PDRF 6	PASS	0	0	PASS	PASS	0 / 69	PASS	PASS	0
LD38971453.las	LAS 1.4, PDRF 6	PASS	0	0	PASS	PASS	0 / 69	PASS	PASS	0
LD38971456.las	LAS 1.4, PDRF 6	PASS	0	0	PASS	PASS	0 / 69	PASS	PASS	0
LD38971459.las	LAS 1.4, PDRF 6	PASS	0	0	PASS	PASS	0 / 69	PASS	PASS	0
LD38971462.las	LAS 1.4, PDRF 6	PASS	0	0	PASS	PASS	0 / 69	PASS	PASS	0
LD38971465.las	LAS 1.4, PDRF 6	PASS	0	0	PASS	PASS	0 / 69	PASS	PASS	0
LD38971468.las	LAS 1.4, PDRF 6	PASS	0	0	PASS	PASS	0 / 69	PASS	PASS	0
LD38971471.las	LAS 1.4, PDRF 6	PASS	0	0	PASS	PASS	0 / 69	PASS	PASS	0
LD38971474.las	LAS 1.4, PDRF 6	PASS	0	0	PASS	PASS	0 / 69	PASS	PASS	0
LD38971477.las	LAS 1.4, PDRF 6	PASS	0	0	PASS	PASS	0 / 69	PASS	PASS	0
LD38971480.las	LAS 1.4, PDRF 6	PASS	0	0	PASS	PASS	0 / 69	PASS	PASS	0
LD38971483.las	LAS 1.4, PDRF 6	PASS	0	0	PASS	PASS	0 / 69	PASS	PASS	0
LD38971486.las	LAS 1.4, PDRF 6	PASS	0	0	PASS	PASS	0 / 69	PASS	PASS	0
LD38971489.las	LAS 1.4, PDRF 6	PASS	0	0	PASS	PASS	0 / 69	PASS	PASS	0
LD38971492.las	LAS 1.4, PDRF 6	PASS	0	0	PASS	PASS	0 / 69	PASS	PASS	0
LD38971495.las	LAS 1.4, PDRF 6	PASS	0	0	PASS	PASS	0 / 69	PASS	PASS	0
LD38971498.las	LAS 1.4, PDRF 6	PASS	0	0	PASS	PASS	0 / 279	PASS	PASS	0

DPH-1.1 Report on ASPRS LAS File Format (Tiled Data) - Compliance - continued

File	LAS Version/PDRF	System ID	Legacy Point Count	Legacy Return Counts	File Source ID	Global Encoding	VLRs / EVLRs	WKT	Intensity	Point Count with Bad Return Info
LD38971501.las	LAS 1.4, PDRF 6	PASS	0	0	PASS	PASS	0 / 69	PASS	PASS	0
LD38971504.las	LAS 1.4, PDRF 6	PASS	0	0	PASS	PASS	0 / 69	PASS	PASS	0
LD38971507.las	LAS 1.4, PDRF 6	PASS	0	0	PASS	PASS	0 / 69	PASS	PASS	0
LD38971510.las	LAS 1.4, PDRF 6	PASS	0	0	PASS	PASS	0 / 69	PASS	PASS	0
LD38971513.las	LAS 1.4, PDRF 6	PASS	0	0	PASS	PASS	0 / 69	PASS	PASS	0
LD38971516.las	LAS 1.4, PDRF 6	PASS	0	0	PASS	PASS	0 / 69	PASS	PASS	0
LD38971519.las	LAS 1.4, PDRF 6	PASS	0	0	PASS	PASS	0 / 261	PASS	PASS	0
LD38971522.las	LAS 1.4, PDRF 6	PASS	0	0	PASS	PASS	0 / 261	PASS	PASS	0
LD38971525.las	LAS 1.4, PDRF 6	PASS	0	0	PASS	PASS	0 / 69	PASS	PASS	0
LD38971528.las	LAS 1.4, PDRF 6	PASS	0	0	PASS	PASS	0 / 69	PASS	PASS	0
LD38971531.las	LAS 1.4, PDRF 6	PASS	0	0	PASS	PASS	0 / 69	PASS	PASS	0
LD38971534.las	LAS 1.4, PDRF 6	PASS	0	0	PASS	PASS	0 / 69	PASS	PASS	0
LD38971537.las	LAS 1.4, PDRF 6	PASS	0	0	PASS	PASS	0 / 69	PASS	PASS	0
LD38971540.las	LAS 1.4, PDRF 6	PASS	0	0	PASS	PASS	0 / 69	PASS	PASS	0
LD38971543.las	LAS 1.4, PDRF 6	PASS	0	0	PASS	PASS	0 / 69	PASS	PASS	0
LD38971546.las	LAS 1.4, PDRF 6	PASS	0	0	PASS	PASS	0 / 69	PASS	PASS	0
LD38971549.las	LAS 1.4, PDRF 6	PASS	0	0	PASS	PASS	0 / 69	PASS	PASS	0
LD38971552.las	LAS 1.4, PDRF 6	PASS	0	0	PASS	PASS	0 / 69	PASS	PASS	0
LD38971555.las	LAS 1.4, PDRF 6	PASS	0	0	PASS	PASS	0 / 69	PASS	PASS	0
LD38971558.las	LAS 1.4, PDRF 6	PASS	0	0	PASS	PASS	0 / 69	PASS	PASS	0
LD38971561.las	LAS 1.4, PDRF 6	PASS	0	0	PASS	PASS	0 / 69	PASS	PASS	0
LD38971564.las	LAS 1.4, PDRF 6	PASS	0	0	PASS	PASS	0 / 69	PASS	PASS	0
LD38971567.las	LAS 1.4, PDRF 6	PASS	0	0	PASS	PASS	0 / 69	PASS	PASS	0
LD38971570.las	LAS 1.4, PDRF 6	PASS	0	0	PASS	PASS	0 / 69	PASS	PASS	0
LD38971573.las	LAS 1.4, PDRF 6	PASS	0	0	PASS	PASS	0 / 69	PASS	PASS	0
LD38971576.las	LAS 1.4, PDRF 6	PASS	0	0	PASS	PASS	0 / 69	PASS	PASS	0
LD38971579.las	LAS 1.4, PDRF 6	PASS	0	0	PASS	PASS	0 / 69	PASS	PASS	0
LD38971582.las	LAS 1.4, PDRF 6	PASS	0	0	PASS	PASS	0 / 69	PASS	PASS	0
LD38971585.las	LAS 1.4, PDRF 6	PASS	0	0	PASS	PASS	0 / 69	PASS	PASS	0
LD38971588.las	LAS 1.4, PDRF 6	PASS	0	0	PASS	PASS	0 / 69	PASS	PASS	0
LD38971591.las	LAS 1.4, PDRF 6	PASS	0	0	PASS	PASS	0 / 69	PASS	PASS	0
LD38971594.las	LAS 1.4, PDRF 6	PASS	0	0	PASS	PASS	0 / 69	PASS	PASS	0
LD38971597.las	LAS 1.4, PDRF 6	PASS	0	0	PASS	PASS	0 / 69	PASS	PASS	0
LD38971600.las	LAS 1.4, PDRF 6	PASS	0	0	PASS	PASS	0 / 69	PASS	PASS	0
LD38971603.las	LAS 1.4, PDRF 6	PASS	0	0	PASS	PASS	0 / 69	PASS	PASS	0
LD38971606.las	LAS 1.4, PDRF 6	PASS	0	0	PASS	PASS	0 / 69	PASS	PASS	0
LD38971609.las	LAS 1.4, PDRF 6	PASS	0	0	PASS	PASS	0 / 69	PASS	PASS	0
LD38971612.las	LAS 1.4, PDRF 6	PASS	0	0	PASS	PASS	0 / 69	PASS	PASS	0
LD38971615.las	LAS 1.4, PDRF 6	PASS	0	0	PASS	PASS	0 / 69	PASS	PASS	0
LD38971618.las	LAS 1.4, PDRF 6	PASS	0	0	PASS	PASS	0 / 69	PASS	PASS	0
LD38971621.las	LAS 1.4, PDRF 6	PASS	0	0	PASS	PASS	0 / 69	PASS	PASS	0
LD39001339.las	LAS 1.4, PDRF 6	PASS	0	0	PASS	PASS	0 / 9	PASS	PASS	0
LD39001342.las	LAS 1.4, PDRF 6	PASS	0	0	PASS	PASS	0 / 69	PASS	PASS	0
LD39001345.las	LAS 1.4, PDRF 6	PASS	0	0	PASS	PASS	0 / 69	PASS	PASS	0
LD39001348.las	LAS 1.4, PDRF 6	PASS	0	0	PASS	PASS	0 / 69	PASS	PASS	0
LD39001351.las	LAS 1.4, PDRF 6	PASS	0	0	PASS	PASS	0 / 69	PASS	PASS	0
LD39001354.las	LAS 1.4, PDRF 6	PASS	0	0	PASS	PASS	0 / 69	PASS	PASS	0
LD39001357.las	LAS 1.4, PDRF 6	PASS	0	0	PASS	PASS	0 / 69	PASS	PASS	0
LD39001360.las	LAS 1.4, PDRF 6	PASS	0	0	PASS	PASS	0 / 69	PASS	PASS	0

DPH-1.1 Report on ASPRS LAS File Format (Tiled Data) - Compliance - continued

File	LAS Version/PDRF	System ID	Legacy Point Count	Legacy Return Counts	File Source ID	Global Encoding	VLRs / EVLRs	WKT	Intensity	Point Count with Bad Return Info
LD39001363.las	LAS 1.4, PDRF 6	PASS	0	0	PASS	PASS	0 / 69	PASS	PASS	0
LD39001366.las	LAS 1.4, PDRF 6	PASS	0	0	PASS	PASS	0 / 69	PASS	PASS	0
LD39001369.las	LAS 1.4, PDRF 6	PASS	0	0	PASS	PASS	0 / 69	PASS	PASS	0
LD39001372.las	LAS 1.4, PDRF 6	PASS	0	0	PASS	PASS	0 / 69	PASS	PASS	0
LD39001375.las	LAS 1.4, PDRF 6	PASS	0	0	PASS	PASS	0 / 69	PASS	PASS	0
LD39001378.las	LAS 1.4, PDRF 6	PASS	0	0	PASS	PASS	0 / 69	PASS	PASS	0
LD39001381.las	LAS 1.4, PDRF 6	PASS	0	0	PASS	PASS	0 / 69	PASS	PASS	0
LD39001384.las	LAS 1.4, PDRF 6	PASS	0	0	PASS	PASS	0 / 69	PASS	PASS	0
LD39001387.las	LAS 1.4, PDRF 6	PASS	0	0	PASS	PASS	0 / 69	PASS	PASS	0
LD39001390.las	LAS 1.4, PDRF 6	PASS	0	0	PASS	PASS	0 / 69	PASS	PASS	0
LD39001393.las	LAS 1.4, PDRF 6	PASS	0	0	PASS	PASS	0 / 69	PASS	PASS	0
LD39001396.las	LAS 1.4, PDRF 6	PASS	0	0	PASS	PASS	0 / 69	PASS	PASS	0
LD39001399.las	LAS 1.4, PDRF 6	PASS	0	0	PASS	PASS	0 / 69	PASS	PASS	0
LD39001402.las	LAS 1.4, PDRF 6	PASS	0	0	PASS	PASS	0 / 69	PASS	PASS	0
LD39001405.las	LAS 1.4, PDRF 6	PASS	0	0	PASS	PASS	0 / 69	PASS	PASS	0
LD39001408.las	LAS 1.4, PDRF 6	PASS	0	0	PASS	PASS	0 / 69	PASS	PASS	0
LD39001411.las	LAS 1.4, PDRF 6	PASS	0	0	PASS	PASS	0 / 69	PASS	PASS	0
LD39001414.las	LAS 1.4, PDRF 6	PASS	0	0	PASS	PASS	0 / 69	PASS	PASS	0
LD39001417.las	LAS 1.4, PDRF 6	PASS	0	0	PASS	PASS	0 / 69	PASS	PASS	0
LD39001420.las	LAS 1.4, PDRF 6	PASS	0	0	PASS	PASS	0 / 69	PASS	PASS	0
LD39001423.las	LAS 1.4, PDRF 6	PASS	0	0	PASS	PASS	0 / 69	PASS	PASS	0
LD39001426.las	LAS 1.4, PDRF 6	PASS	0	0	PASS	PASS	0 / 69	PASS	PASS	0
LD39001429.las	LAS 1.4, PDRF 6	PASS	0	0	PASS	PASS	0 / 69	PASS	PASS	0
LD39001432.las	LAS 1.4, PDRF 6	PASS	0	0	PASS	PASS	0 / 69	PASS	PASS	0
LD39001435.las	LAS 1.4, PDRF 6	PASS	0	0	PASS	PASS	0 / 261	PASS	PASS	0
LD39001438.las	LAS 1.4, PDRF 6	PASS	0	0	PASS	PASS	0 / 69	PASS	PASS	0
LD39001441.las	LAS 1.4, PDRF 6	PASS	0	0	PASS	PASS	0 / 69	PASS	PASS	0
LD39001444.las	LAS 1.4, PDRF 6	PASS	0	0	PASS	PASS	0 / 69	PASS	PASS	0
LD39001447.las	LAS 1.4, PDRF 6	PASS	0	0	PASS	PASS	0 / 69	PASS	PASS	0
LD39001450.las	LAS 1.4, PDRF 6	PASS	0	0	PASS	PASS	0 / 69	PASS	PASS	0
LD39001453.las	LAS 1.4, PDRF 6	PASS	0	0	PASS	PASS	0 / 69	PASS	PASS	0
LD39001456.las	LAS 1.4, PDRF 6	PASS	0	0	PASS	PASS	0 / 69	PASS	PASS	0
LD39001459.las	LAS 1.4, PDRF 6	PASS	0	0	PASS	PASS	0 / 69	PASS	PASS	0
LD39001462.las	LAS 1.4, PDRF 6	PASS	0	0	PASS	PASS	0 / 69	PASS	PASS	0
LD39001465.las	LAS 1.4, PDRF 6	PASS	0	0	PASS	PASS	0 / 69	PASS	PASS	0
LD39001468.las	LAS 1.4, PDRF 6	PASS	0	0	PASS	PASS	0 / 69	PASS	PASS	0
LD39001471.las	LAS 1.4, PDRF 6	PASS	0	0	PASS	PASS	0 / 69	PASS	PASS	0
LD39001474.las	LAS 1.4, PDRF 6	PASS	0	0	PASS	PASS	0 / 69	PASS	PASS	0
LD39001477.las	LAS 1.4, PDRF 6	PASS	0	0	PASS	PASS	0 / 69	PASS	PASS	0
LD39001480.las	LAS 1.4, PDRF 6	PASS	0	0	PASS	PASS	0 / 69	PASS	PASS	0
LD39001483.las	LAS 1.4, PDRF 6	PASS	0	0	PASS	PASS	0 / 69	PASS	PASS	0
LD39001486.las	LAS 1.4, PDRF 6	PASS	0	0	PASS	PASS	0 / 69	PASS	PASS	0
LD39001489.las	LAS 1.4, PDRF 6	PASS	0	0	PASS	PASS	0 / 69	PASS	PASS	0
LD39001492.las	LAS 1.4, PDRF 6	PASS	0	0	PASS	PASS	0 / 69	PASS	PASS	0
LD39001495.las	LAS 1.4, PDRF 6	PASS	0	0	PASS	PASS	0 / 69	PASS	PASS	0
LD39001498.las	LAS 1.4, PDRF 6	PASS	0	0	PASS	PASS	0 / 69	PASS	PASS	0
LD39001501.las	LAS 1.4, PDRF 6	PASS	0	0	PASS	PASS	0 / 69	PASS	PASS	0
LD39001504.las	LAS 1.4, PDRF 6	PASS	0	0	PASS	PASS	0 / 69	PASS	PASS	0
LD39001507.las	LAS 1.4, PDRF 6	PASS	0	0	PASS	PASS	0 / 69	PASS	PASS	0

DPH-1.1 Report on ASPRS LAS File Format (Tiled Data) - Compliance - continued

File	LAS Version/PDRF	System ID	Legacy Point Count	Legacy Return Counts	File Source ID	Global Encoding	VLRs / EVLRs	WKT	Intensity	Point Count with Bad Return Info
LD39001510.las	LAS 1.4, PDRF 6	PASS	0	0	PASS	PASS	0 / 69	PASS	PASS	0
LD39001513.las	LAS 1.4, PDRF 6	PASS	0	0	PASS	PASS	0 / 69	PASS	PASS	0
LD39001516.las	LAS 1.4, PDRF 6	PASS	0	0	PASS	PASS	0 / 69	PASS	PASS	0
LD39001519.las	LAS 1.4, PDRF 6	PASS	0	0	PASS	PASS	0 / 69	PASS	PASS	0
LD39001522.las	LAS 1.4, PDRF 6	PASS	0	0	PASS	PASS	0 / 69	PASS	PASS	0
LD39001525.las	LAS 1.4, PDRF 6	PASS	0	0	PASS	PASS	0 / 69	PASS	PASS	0
LD39001528.las	LAS 1.4, PDRF 6	PASS	0	0	PASS	PASS	0 / 69	PASS	PASS	0
LD39001531.las	LAS 1.4, PDRF 6	PASS	0	0	PASS	PASS	0 / 69	PASS	PASS	0
LD39001534.las	LAS 1.4, PDRF 6	PASS	0	0	PASS	PASS	0 / 69	PASS	PASS	0
LD39001537.las	LAS 1.4, PDRF 6	PASS	0	0	PASS	PASS	0 / 69	PASS	PASS	0
LD39001540.las	LAS 1.4, PDRF 6	PASS	0	0	PASS	PASS	0 / 69	PASS	PASS	0
LD39001543.las	LAS 1.4, PDRF 6	PASS	0	0	PASS	PASS	0 / 69	PASS	PASS	0
LD39001546.las	LAS 1.4, PDRF 6	PASS	0	0	PASS	PASS	0 / 69	PASS	PASS	0
LD39001549.las	LAS 1.4, PDRF 6	PASS	0	0	PASS	PASS	0 / 69	PASS	PASS	0
LD39001552.las	LAS 1.4, PDRF 6	PASS	0	0	PASS	PASS	0 / 69	PASS	PASS	0
LD39001555.las	LAS 1.4, PDRF 6	PASS	0	0	PASS	PASS	0 / 69	PASS	PASS	0
LD39001558.las	LAS 1.4, PDRF 6	PASS	0	0	PASS	PASS	0 / 69	PASS	PASS	0
LD39001561.las	LAS 1.4, PDRF 6	PASS	0	0	PASS	PASS	0 / 69	PASS	PASS	0
LD39001564.las	LAS 1.4, PDRF 6	PASS	0	0	PASS	PASS	0 / 69	PASS	PASS	0
LD39001567.las	LAS 1.4, PDRF 6	PASS	0	0	PASS	PASS	0 / 69	PASS	PASS	0
LD39001570.las	LAS 1.4, PDRF 6	PASS	0	0	PASS	PASS	0 / 69	PASS	PASS	0
LD39001573.las	LAS 1.4, PDRF 6	PASS	0	0	PASS	PASS	0 / 69	PASS	PASS	0
LD39001576.las	LAS 1.4, PDRF 6	PASS	0	0	PASS	PASS	0 / 69	PASS	PASS	0
LD39001579.las	LAS 1.4, PDRF 6	PASS	0	0	PASS	PASS	0 / 69	PASS	PASS	0
LD39001582.las	LAS 1.4, PDRF 6	PASS	0	0	PASS	PASS	0 / 69	PASS	PASS	0
LD39001585.las	LAS 1.4, PDRF 6	PASS	0	0	PASS	PASS	0 / 261	PASS	PASS	0
LD39001588.las	LAS 1.4, PDRF 6	PASS	0	0	PASS	PASS	0 / 69	PASS	PASS	0
LD39001591.las	LAS 1.4, PDRF 6	PASS	0	0	PASS	PASS	0 / 69	PASS	PASS	0
LD39001594.las	LAS 1.4, PDRF 6	PASS	0	0	PASS	PASS	0 / 69	PASS	PASS	0
LD39001597.las	LAS 1.4, PDRF 6	PASS	0	0	PASS	PASS	0 / 69	PASS	PASS	0
LD39001600.las	LAS 1.4, PDRF 6	PASS	0	0	PASS	PASS	0 / 69	PASS	PASS	0
LD39001603.las	LAS 1.4, PDRF 6	PASS	0	0	PASS	PASS	0 / 69	PASS	PASS	0
LD39001606.las	LAS 1.4, PDRF 6	PASS	0	0	PASS	PASS	0 / 69	PASS	PASS	0
LD39001609.las	LAS 1.4, PDRF 6	PASS	0	0	PASS	PASS	0 / 69	PASS	PASS	0
LD39001612.las	LAS 1.4, PDRF 6	PASS	0	0	PASS	PASS	0 / 69	PASS	PASS	0
LD39001615.las	LAS 1.4, PDRF 6	PASS	0	0	PASS	PASS	0 / 69	PASS	PASS	0
LD39001618.las	LAS 1.4, PDRF 6	PASS	0	0	PASS	PASS	0 / 69	PASS	PASS	0
LD39001621.las	LAS 1.4, PDRF 6	PASS	0	0	PASS	PASS	0 / 69	PASS	PASS	0
LD39031339.las	LAS 1.4, PDRF 6	PASS	0	0	PASS	PASS	0 / 21	PASS	PASS	0
LD39031342.las	LAS 1.4, PDRF 6	PASS	0	0	PASS	PASS	0 / 69	PASS	PASS	0
LD39031345.las	LAS 1.4, PDRF 6	PASS	0	0	PASS	PASS	0 / 69	PASS	PASS	0
LD39031348.las	LAS 1.4, PDRF 6	PASS	0	0	PASS	PASS	0 / 69	PASS	PASS	0
LD39031351.las	LAS 1.4, PDRF 6	PASS	0	0	PASS	PASS	0 / 69	PASS	PASS	0
LD39031354.las	LAS 1.4, PDRF 6	PASS	0	0	PASS	PASS	0 / 69	PASS	PASS	0
LD39031357.las	LAS 1.4, PDRF 6	PASS	0	0	PASS	PASS	0 / 69	PASS	PASS	0
LD39031360.las	LAS 1.4, PDRF 6	PASS	0	0	PASS	PASS	0 / 69	PASS	PASS	0
LD39031363.las	LAS 1.4, PDRF 6	PASS	0	0	PASS	PASS	0 / 69	PASS	PASS	0
LD39031366.las	LAS 1.4, PDRF 6	PASS	0	0	PASS	PASS	0 / 69	PASS	PASS	0
LD39031369.las	LAS 1.4, PDRF 6	PASS	0	0	PASS	PASS	0 / 69	PASS	PASS	0

DPH-1.1 Report on ASPRS LAS File Format (Tiled Data) - Compliance - continued

File	LAS Version/PDRF	System ID	Legacy Point Count	Legacy Return Counts	File Source ID	Global Encoding	VLRs / EVLRs	WKT	Intensity	Point Count with Bad Return Info
LD39031372.las	LAS 1.4, PDRF 6	PASS	0	0	PASS	PASS	0 / 69	PASS	PASS	0
LD39031375.las	LAS 1.4, PDRF 6	PASS	0	0	PASS	PASS	0 / 69	PASS	PASS	0
LD39031378.las	LAS 1.4, PDRF 6	PASS	0	0	PASS	PASS	0 / 69	PASS	PASS	0
LD39031381.las	LAS 1.4, PDRF 6	PASS	0	0	PASS	PASS	0 / 69	PASS	PASS	0
LD39031384.las	LAS 1.4, PDRF 6	PASS	0	0	PASS	PASS	0 / 69	PASS	PASS	0
LD39031387.las	LAS 1.4, PDRF 6	PASS	0	0	PASS	PASS	0 / 69	PASS	PASS	0
LD39031390.las	LAS 1.4, PDRF 6	PASS	0	0	PASS	PASS	0 / 69	PASS	PASS	0
LD39031393.las	LAS 1.4, PDRF 6	PASS	0	0	PASS	PASS	0 / 69	PASS	PASS	0
LD39031396.las	LAS 1.4, PDRF 6	PASS	0	0	PASS	PASS	0 / 69	PASS	PASS	0
LD39031399.las	LAS 1.4, PDRF 6	PASS	0	0	PASS	PASS	0 / 69	PASS	PASS	0
LD39031402.las	LAS 1.4, PDRF 6	PASS	0	0	PASS	PASS	0 / 69	PASS	PASS	0
LD39031405.las	LAS 1.4, PDRF 6	PASS	0	0	PASS	PASS	0 / 69	PASS	PASS	0
LD39031408.las	LAS 1.4, PDRF 6	PASS	0	0	PASS	PASS	0 / 69	PASS	PASS	0
LD39031411.las	LAS 1.4, PDRF 6	PASS	0	0	PASS	PASS	0 / 69	PASS	PASS	0
LD39031414.las	LAS 1.4, PDRF 6	PASS	0	0	PASS	PASS	0 / 69	PASS	PASS	0
LD39031417.las	LAS 1.4, PDRF 6	PASS	0	0	PASS	PASS	0 / 69	PASS	PASS	0
LD39031420.las	LAS 1.4, PDRF 6	PASS	0	0	PASS	PASS	0 / 69	PASS	PASS	0
LD39031423.las	LAS 1.4, PDRF 6	PASS	0	0	PASS	PASS	0 / 69	PASS	PASS	0
LD39031426.las	LAS 1.4, PDRF 6	PASS	0	0	PASS	PASS	0 / 69	PASS	PASS	0
LD39031429.las	LAS 1.4, PDRF 6	PASS	0	0	PASS	PASS	0 / 69	PASS	PASS	0
LD39031432.las	LAS 1.4, PDRF 6	PASS	0	0	PASS	PASS	0 / 69	PASS	PASS	0
LD39031435.las	LAS 1.4, PDRF 6	PASS	0	0	PASS	PASS	0 / 69	PASS	PASS	0
LD39031438.las	LAS 1.4, PDRF 6	PASS	0	0	PASS	PASS	0 / 69	PASS	PASS	0
LD39031441.las	LAS 1.4, PDRF 6	PASS	0	0	PASS	PASS	0 / 69	PASS	PASS	0
LD39031444.las	LAS 1.4, PDRF 6	PASS	0	0	PASS	PASS	0 / 69	PASS	PASS	0
LD39031447.las	LAS 1.4, PDRF 6	PASS	0	0	PASS	PASS	0 / 69	PASS	PASS	0
LD39031450.las	LAS 1.4, PDRF 6	PASS	0	0	PASS	PASS	0 / 69	PASS	PASS	0
LD39031453.las	LAS 1.4, PDRF 6	PASS	0	0	PASS	PASS	0 / 69	PASS	PASS	0
LD39031456.las	LAS 1.4, PDRF 6	PASS	0	0	PASS	PASS	0 / 69	PASS	PASS	0
LD39031459.las	LAS 1.4, PDRF 6	PASS	0	0	PASS	PASS	0 / 69	PASS	PASS	0
LD39031462.las	LAS 1.4, PDRF 6	PASS	0	0	PASS	PASS	0 / 69	PASS	PASS	0
LD39031465.las	LAS 1.4, PDRF 6	PASS	0	0	PASS	PASS	0 / 69	PASS	PASS	0
LD39031468.las	LAS 1.4, PDRF 6	PASS	0	0	PASS	PASS	0 / 69	PASS	PASS	0
LD39031471.las	LAS 1.4, PDRF 6	PASS	0	0	PASS	PASS	0 / 69	PASS	PASS	0
LD39031474.las	LAS 1.4, PDRF 6	PASS	0	0	PASS	PASS	0 / 69	PASS	PASS	0
LD39031477.las	LAS 1.4, PDRF 6	PASS	0	0	PASS	PASS	0 / 69	PASS	PASS	0
LD39031480.las	LAS 1.4, PDRF 6	PASS	0	0	PASS	PASS	0 / 69	PASS	PASS	0
LD39031483.las	LAS 1.4, PDRF 6	PASS	0	0	PASS	PASS	0 / 69	PASS	PASS	0
LD39031486.las	LAS 1.4, PDRF 6	PASS	0	0	PASS	PASS	0 / 69	PASS	PASS	0
LD39031489.las	LAS 1.4, PDRF 6	PASS	0	0	PASS	PASS	0 / 69	PASS	PASS	0
LD39031492.las	LAS 1.4, PDRF 6	PASS	0	0	PASS	PASS	0 / 69	PASS	PASS	0
LD39031495.las	LAS 1.4, PDRF 6	PASS	0	0	PASS	PASS	0 / 69	PASS	PASS	0
LD39031498.las	LAS 1.4, PDRF 6	PASS	0	0	PASS	PASS	0 / 69	PASS	PASS	0
LD39031501.las	LAS 1.4, PDRF 6	PASS	0	0	PASS	PASS	0 / 69	PASS	PASS	0
LD39031504.las	LAS 1.4, PDRF 6	PASS	0	0	PASS	PASS	0 / 263	PASS	PASS	0
LD39031507.las	LAS 1.4, PDRF 6	PASS	0	0	PASS	PASS	0 / 69	PASS	PASS	0
LD39031510.las	LAS 1.4, PDRF 6	PASS	0	0	PASS	PASS	0 / 69	PASS	PASS	0
LD39031513.las	LAS 1.4, PDRF 6	PASS	0	0	PASS	PASS	0 / 69	PASS	PASS	0
LD39031516.las	LAS 1.4, PDRF 6	PASS	0	0	PASS	PASS	0 / 69	PASS	PASS	0

DPH-1.1 Report on ASPRS LAS File Format (Tiled Data) - Compliance - continued

File	LAS Version/PDRF	System ID	Legacy Point Count	Legacy Return Counts	File Source ID	Global Encoding	VLRs / EVLRs	WKT	Intensity	Point Count with Bad Return Info
LD39031519.las	LAS 1.4, PDRF 6	PASS	0	0	PASS	PASS	0 / 69	PASS	PASS	0
LD39031522.las	LAS 1.4, PDRF 6	PASS	0	0	PASS	PASS	0 / 69	PASS	PASS	0
LD39031525.las	LAS 1.4, PDRF 6	PASS	0	0	PASS	PASS	0 / 69	PASS	PASS	0
LD39031528.las	LAS 1.4, PDRF 6	PASS	0	0	PASS	PASS	0 / 69	PASS	PASS	0
LD39031531.las	LAS 1.4, PDRF 6	PASS	0	0	PASS	PASS	0 / 69	PASS	PASS	0
LD39031534.las	LAS 1.4, PDRF 6	PASS	0	0	PASS	PASS	0 / 69	PASS	PASS	0
LD39031537.las	LAS 1.4, PDRF 6	PASS	0	0	PASS	PASS	0 / 69	PASS	PASS	0
LD39031540.las	LAS 1.4, PDRF 6	PASS	0	0	PASS	PASS	0 / 69	PASS	PASS	0
LD39031543.las	LAS 1.4, PDRF 6	PASS	0	0	PASS	PASS	0 / 69	PASS	PASS	0
LD39031546.las	LAS 1.4, PDRF 6	PASS	0	0	PASS	PASS	0 / 69	PASS	PASS	0
LD39031549.las	LAS 1.4, PDRF 6	PASS	0	0	PASS	PASS	0 / 69	PASS	PASS	0
LD39031552.las	LAS 1.4, PDRF 6	PASS	0	0	PASS	PASS	0 / 69	PASS	PASS	0
LD39031555.las	LAS 1.4, PDRF 6	PASS	0	0	PASS	PASS	0 / 69	PASS	PASS	0
LD39031558.las	LAS 1.4, PDRF 6	PASS	0	0	PASS	PASS	0 / 69	PASS	PASS	0
LD39031561.las	LAS 1.4, PDRF 6	PASS	0	0	PASS	PASS	0 / 69	PASS	PASS	0
LD39031564.las	LAS 1.4, PDRF 6	PASS	0	0	PASS	PASS	0 / 69	PASS	PASS	0
LD39031567.las	LAS 1.4, PDRF 6	PASS	0	0	PASS	PASS	0 / 69	PASS	PASS	0
LD39031570.las	LAS 1.4, PDRF 6	PASS	0	0	PASS	PASS	0 / 69	PASS	PASS	0
LD39031573.las	LAS 1.4, PDRF 6	PASS	0	0	PASS	PASS	0 / 69	PASS	PASS	0
LD39031576.las	LAS 1.4, PDRF 6	PASS	0	0	PASS	PASS	0 / 69	PASS	PASS	0
LD39031579.las	LAS 1.4, PDRF 6	PASS	0	0	PASS	PASS	0 / 69	PASS	PASS	0
LD39031582.las	LAS 1.4, PDRF 6	PASS	0	0	PASS	PASS	0 / 69	PASS	PASS	0
LD39031585.las	LAS 1.4, PDRF 6	PASS	0	0	PASS	PASS	0 / 69	PASS	PASS	0
LD39031588.las	LAS 1.4, PDRF 6	PASS	0	0	PASS	PASS	0 / 69	PASS	PASS	0
LD39031591.las	LAS 1.4, PDRF 6	PASS	0	0	PASS	PASS	0 / 69	PASS	PASS	0
LD39031594.las	LAS 1.4, PDRF 6	PASS	0	0	PASS	PASS	0 / 69	PASS	PASS	0
LD39031597.las	LAS 1.4, PDRF 6	PASS	0	0	PASS	PASS	0 / 69	PASS	PASS	0
LD39031600.las	LAS 1.4, PDRF 6	PASS	0	0	PASS	PASS	0 / 69	PASS	PASS	0
LD39031603.las	LAS 1.4, PDRF 6	PASS	0	0	PASS	PASS	0 / 69	PASS	PASS	0
LD39031606.las	LAS 1.4, PDRF 6	PASS	0	0	PASS	PASS	0 / 69	PASS	PASS	0
LD39031609.las	LAS 1.4, PDRF 6	PASS	0	0	PASS	PASS	0 / 69	PASS	PASS	0
LD39031612.las	LAS 1.4, PDRF 6	PASS	0	0	PASS	PASS	0 / 69	PASS	PASS	0
LD39031615.las	LAS 1.4, PDRF 6	PASS	0	0	PASS	PASS	0 / 69	PASS	PASS	0
LD39031618.las	LAS 1.4, PDRF 6	PASS	0	0	PASS	PASS	0 / 69	PASS	PASS	0
LD39031621.las	LAS 1.4, PDRF 6	PASS	0	0	PASS	PASS	0 / 69	PASS	PASS	0
LD39031624.las	LAS 1.4, PDRF 6	PASS	0	0	PASS	PASS	0 / 6	PASS	PASS	0
LD39061339.las	LAS 1.4, PDRF 6	PASS	0	0	PASS	PASS	0 / 9	PASS	PASS	0
LD39061342.las	LAS 1.4, PDRF 6	PASS	0	0	PASS	PASS	0 / 69	PASS	PASS	0
LD39061345.las	LAS 1.4, PDRF 6	PASS	0	0	PASS	PASS	0 / 69	PASS	PASS	0
LD39061348.las	LAS 1.4, PDRF 6	PASS	0	0	PASS	PASS	0 / 69	PASS	PASS	0
LD39061351.las	LAS 1.4, PDRF 6	PASS	0	0	PASS	PASS	0 / 69	PASS	PASS	0
LD39061354.las	LAS 1.4, PDRF 6	PASS	0	0	PASS	PASS	0 / 69	PASS	PASS	0
LD39061357.las	LAS 1.4, PDRF 6	PASS	0	0	PASS	PASS	0 / 69	PASS	PASS	0
LD39061360.las	LAS 1.4, PDRF 6	PASS	0	0	PASS	PASS	0 / 69	PASS	PASS	0
LD39061363.las	LAS 1.4, PDRF 6	PASS	0	0	PASS	PASS	0 / 69	PASS	PASS	0
LD39061366.las	LAS 1.4, PDRF 6	PASS	0	0	PASS	PASS	0 / 69	PASS	PASS	0
LD39061369.las	LAS 1.4, PDRF 6	PASS	0	0	PASS	PASS	0 / 69	PASS	PASS	0
LD39061372.las	LAS 1.4, PDRF 6	PASS	0	0	PASS	PASS	0 / 69	PASS	PASS	0
LD39061375.las	LAS 1.4, PDRF 6	PASS	0	0	PASS	PASS	0 / 69	PASS	PASS	0

DPH-1.1 Report on ASPRS LAS File Format (Tiled Data) - Compliance - continued

File	LAS Version/PDRF	System ID	Legacy Point Count	Legacy Return Counts	File Source ID	Global Encoding	VLRs / EVLRs	WKT	Intensity	Point Count with Bad Return Info
LD39061378.las	LAS 1.4, PDRF 6	PASS	0	0	PASS	PASS	0 / 69	PASS	PASS	0
LD39061381.las	LAS 1.4, PDRF 6	PASS	0	0	PASS	PASS	0 / 69	PASS	PASS	0
LD39061384.las	LAS 1.4, PDRF 6	PASS	0	0	PASS	PASS	0 / 69	PASS	PASS	0
LD39061387.las	LAS 1.4, PDRF 6	PASS	0	0	PASS	PASS	0 / 69	PASS	PASS	0
LD39061390.las	LAS 1.4, PDRF 6	PASS	0	0	PASS	PASS	0 / 69	PASS	PASS	0
LD39061393.las	LAS 1.4, PDRF 6	PASS	0	0	PASS	PASS	0 / 69	PASS	PASS	0
LD39061396.las	LAS 1.4, PDRF 6	PASS	0	0	PASS	PASS	0 / 69	PASS	PASS	0
LD39061399.las	LAS 1.4, PDRF 6	PASS	0	0	PASS	PASS	0 / 69	PASS	PASS	0
LD39061402.las	LAS 1.4, PDRF 6	PASS	0	0	PASS	PASS	0 / 69	PASS	PASS	0
LD39061405.las	LAS 1.4, PDRF 6	PASS	0	0	PASS	PASS	0 / 69	PASS	PASS	0
LD39061408.las	LAS 1.4, PDRF 6	PASS	0	0	PASS	PASS	0 / 69	PASS	PASS	0
LD39061411.las	LAS 1.4, PDRF 6	PASS	0	0	PASS	PASS	0 / 69	PASS	PASS	0
LD39061414.las	LAS 1.4, PDRF 6	PASS	0	0	PASS	PASS	0 / 69	PASS	PASS	0
LD39061417.las	LAS 1.4, PDRF 6	PASS	0	0	PASS	PASS	0 / 69	PASS	PASS	0
LD39061420.las	LAS 1.4, PDRF 6	PASS	0	0	PASS	PASS	0 / 69	PASS	PASS	0
LD39061423.las	LAS 1.4, PDRF 6	PASS	0	0	PASS	PASS	0 / 69	PASS	PASS	0
LD39061426.las	LAS 1.4, PDRF 6	PASS	0	0	PASS	PASS	0 / 69	PASS	PASS	0
LD39061429.las	LAS 1.4, PDRF 6	PASS	0	0	PASS	PASS	0 / 69	PASS	PASS	0
LD39061432.las	LAS 1.4, PDRF 6	PASS	0	0	PASS	PASS	0 / 69	PASS	PASS	0
LD39061435.las	LAS 1.4, PDRF 6	PASS	0	0	PASS	PASS	0 / 69	PASS	PASS	0
LD39061438.las	LAS 1.4, PDRF 6	PASS	0	0	PASS	PASS	0 / 69	PASS	PASS	0
LD39061441.las	LAS 1.4, PDRF 6	PASS	0	0	PASS	PASS	0 / 69	PASS	PASS	0
LD39061444.las	LAS 1.4, PDRF 6	PASS	0	0	PASS	PASS	0 / 69	PASS	PASS	0
LD39061447.las	LAS 1.4, PDRF 6	PASS	0	0	PASS	PASS	0 / 69	PASS	PASS	0
LD39061450.las	LAS 1.4, PDRF 6	PASS	0	0	PASS	PASS	0 / 69	PASS	PASS	0
LD39061453.las	LAS 1.4, PDRF 6	PASS	0	0	PASS	PASS	0 / 69	PASS	PASS	0
LD39061456.las	LAS 1.4, PDRF 6	PASS	0	0	PASS	PASS	0 / 289	PASS	PASS	0
LD39061459.las	LAS 1.4, PDRF 6	PASS	0	0	PASS	PASS	0 / 69	PASS	PASS	0
LD39061462.las	LAS 1.4, PDRF 6	PASS	0	0	PASS	PASS	0 / 69	PASS	PASS	0
LD39061465.las	LAS 1.4, PDRF 6	PASS	0	0	PASS	PASS	0 / 69	PASS	PASS	0
LD39061468.las	LAS 1.4, PDRF 6	PASS	0	0	PASS	PASS	0 / 69	PASS	PASS	0
LD39061471.las	LAS 1.4, PDRF 6	PASS	0	0	PASS	PASS	0 / 69	PASS	PASS	0
LD39061474.las	LAS 1.4, PDRF 6	PASS	0	0	PASS	PASS	0 / 69	PASS	PASS	0
LD39061477.las	LAS 1.4, PDRF 6	PASS	0	0	PASS	PASS	0 / 69	PASS	PASS	0
LD39061480.las	LAS 1.4, PDRF 6	PASS	0	0	PASS	PASS	0 / 69	PASS	PASS	0
LD39061483.las	LAS 1.4, PDRF 6	PASS	0	0	PASS	PASS	0 / 69	PASS	PASS	0
LD39061486.las	LAS 1.4, PDRF 6	PASS	0	0	PASS	PASS	0 / 69	PASS	PASS	0
LD39061489.las	LAS 1.4, PDRF 6	PASS	0	0	PASS	PASS	0 / 69	PASS	PASS	0
LD39061492.las	LAS 1.4, PDRF 6	PASS	0	0	PASS	PASS	0 / 69	PASS	PASS	0
LD39061495.las	LAS 1.4, PDRF 6	PASS	0	0	PASS	PASS	0 / 69	PASS	PASS	0
LD39061498.las	LAS 1.4, PDRF 6	PASS	0	0	PASS	PASS	0 / 69	PASS	PASS	0
LD39061501.las	LAS 1.4, PDRF 6	PASS	0	0	PASS	PASS	0 / 69	PASS	PASS	0
LD39061504.las	LAS 1.4, PDRF 6	PASS	0	0	PASS	PASS	0 / 69	PASS	PASS	0
LD39061507.las	LAS 1.4, PDRF 6	PASS	0	0	PASS	PASS	0 / 69	PASS	PASS	0
LD39061510.las	LAS 1.4, PDRF 6	PASS	0	0	PASS	PASS	0 / 69	PASS	PASS	0
LD39061513.las	LAS 1.4, PDRF 6	PASS	0	0	PASS	PASS	0 / 69	PASS	PASS	0
LD39061516.las	LAS 1.4, PDRF 6	PASS	0	0	PASS	PASS	0 / 69	PASS	PASS	0
LD39061519.las	LAS 1.4, PDRF 6	PASS	0	0	PASS	PASS	0 / 69	PASS	PASS	0
LD39061522.las	LAS 1.4, PDRF 6	PASS	0	0	PASS	PASS	0 / 69	PASS	PASS	0

DPH-1.1 Report on ASPRS LAS File Format (Tiled Data) - Compliance - continued

File	LAS Version/PDRF	System ID	Legacy Point Count	Legacy Return Counts	File Source ID	Global Encoding	VLRs / EVLRs	WKT	Intensity	Point Count with Bad Return Info
LD39061525.las	LAS 1.4, PDRF 6	PASS	0	0	PASS	PASS	0 / 69	PASS	PASS	0
LD39061528.las	LAS 1.4, PDRF 6	PASS	0	0	PASS	PASS	0 / 69	PASS	PASS	0
LD39061531.las	LAS 1.4, PDRF 6	PASS	0	0	PASS	PASS	0 / 69	PASS	PASS	0
LD39061534.las	LAS 1.4, PDRF 6	PASS	0	0	PASS	PASS	0 / 69	PASS	PASS	0
LD39061537.las	LAS 1.4, PDRF 6	PASS	0	0	PASS	PASS	0 / 69	PASS	PASS	0
LD39061540.las	LAS 1.4, PDRF 6	PASS	0	0	PASS	PASS	0 / 69	PASS	PASS	0
LD39061543.las	LAS 1.4, PDRF 6	PASS	0	0	PASS	PASS	0 / 69	PASS	PASS	0
LD39061546.las	LAS 1.4, PDRF 6	PASS	0	0	PASS	PASS	0 / 69	PASS	PASS	0
LD39061549.las	LAS 1.4, PDRF 6	PASS	0	0	PASS	PASS	0 / 69	PASS	PASS	0
LD39061552.las	LAS 1.4, PDRF 6	PASS	0	0	PASS	PASS	0 / 69	PASS	PASS	0
LD39061555.las	LAS 1.4, PDRF 6	PASS	0	0	PASS	PASS	0 / 69	PASS	PASS	0
LD39061558.las	LAS 1.4, PDRF 6	PASS	0	0	PASS	PASS	0 / 69	PASS	PASS	0
LD39061561.las	LAS 1.4, PDRF 6	PASS	0	0	PASS	PASS	0 / 69	PASS	PASS	0
LD39061564.las	LAS 1.4, PDRF 6	PASS	0	0	PASS	PASS	0 / 69	PASS	PASS	0
LD39061567.las	LAS 1.4, PDRF 6	PASS	0	0	PASS	PASS	0 / 69	PASS	PASS	0
LD39061570.las	LAS 1.4, PDRF 6	PASS	0	0	PASS	PASS	0 / 69	PASS	PASS	0
LD39061573.las	LAS 1.4, PDRF 6	PASS	0	0	PASS	PASS	0 / 69	PASS	PASS	0
LD39061576.las	LAS 1.4, PDRF 6	PASS	0	0	PASS	PASS	0 / 69	PASS	PASS	0
LD39061579.las	LAS 1.4, PDRF 6	PASS	0	0	PASS	PASS	0 / 69	PASS	PASS	0
LD39061582.las	LAS 1.4, PDRF 6	PASS	0	0	PASS	PASS	0 / 69	PASS	PASS	0
LD39061585.las	LAS 1.4, PDRF 6	PASS	0	0	PASS	PASS	0 / 69	PASS	PASS	0
LD39061588.las	LAS 1.4, PDRF 6	PASS	0	0	PASS	PASS	0 / 69	PASS	PASS	0
LD39061591.las	LAS 1.4, PDRF 6	PASS	0	0	PASS	PASS	0 / 69	PASS	PASS	0
LD39061594.las	LAS 1.4, PDRF 6	PASS	0	0	PASS	PASS	0 / 69	PASS	PASS	0
LD39061597.las	LAS 1.4, PDRF 6	PASS	0	0	PASS	PASS	0 / 69	PASS	PASS	0
LD39061600.las	LAS 1.4, PDRF 6	PASS	0	0	PASS	PASS	0 / 69	PASS	PASS	0
LD39061603.las	LAS 1.4, PDRF 6	PASS	0	0	PASS	PASS	0 / 69	PASS	PASS	0
LD39061606.las	LAS 1.4, PDRF 6	PASS	0	0	PASS	PASS	0 / 69	PASS	PASS	0
LD39061609.las	LAS 1.4, PDRF 6	PASS	0	0	PASS	PASS	0 / 69	PASS	PASS	0
LD39061612.las	LAS 1.4, PDRF 6	PASS	0	0	PASS	PASS	0 / 69	PASS	PASS	0
LD39061615.las	LAS 1.4, PDRF 6	PASS	0	0	PASS	PASS	0 / 69	PASS	PASS	0
LD39061618.las	LAS 1.4, PDRF 6	PASS	0	0	PASS	PASS	0 / 69	PASS	PASS	0
LD39061621.las	LAS 1.4, PDRF 6	PASS	0	0	PASS	PASS	0 / 69	PASS	PASS	0
LD39061624.las	LAS 1.4, PDRF 6	PASS	0	0	PASS	PASS	0 / 9	PASS	PASS	0
LD39091339.las	LAS 1.4, PDRF 6	PASS	0	0	PASS	PASS	0 / 9	PASS	PASS	0
LD39091342.las	LAS 1.4, PDRF 6	PASS	0	0	PASS	PASS	0 / 69	PASS	PASS	0
LD39091345.las	LAS 1.4, PDRF 6	PASS	0	0	PASS	PASS	0 / 69	PASS	PASS	0
LD39091348.las	LAS 1.4, PDRF 6	PASS	0	0	PASS	PASS	0 / 69	PASS	PASS	0
LD39091351.las	LAS 1.4, PDRF 6	PASS	0	0	PASS	PASS	0 / 69	PASS	PASS	0
LD39091354.las	LAS 1.4, PDRF 6	PASS	0	0	PASS	PASS	0 / 69	PASS	PASS	0
LD39091357.las	LAS 1.4, PDRF 6	PASS	0	0	PASS	PASS	0 / 69	PASS	PASS	0
LD39091360.las	LAS 1.4, PDRF 6	PASS	0	0	PASS	PASS	0 / 69	PASS	PASS	0
LD39091363.las	LAS 1.4, PDRF 6	PASS	0	0	PASS	PASS	0 / 69	PASS	PASS	0
LD39091366.las	LAS 1.4, PDRF 6	PASS	0	0	PASS	PASS	0 / 69	PASS	PASS	0
LD39091369.las	LAS 1.4, PDRF 6	PASS	0	0	PASS	PASS	0 / 69	PASS	PASS	0
LD39091372.las	LAS 1.4, PDRF 6	PASS	0	0	PASS	PASS	0 / 69	PASS	PASS	0
LD39091375.las	LAS 1.4, PDRF 6	PASS	0	0	PASS	PASS	0 / 69	PASS	PASS	0
LD39091378.las	LAS 1.4, PDRF 6	PASS	0	0	PASS	PASS	0 / 69	PASS	PASS	0
LD39091381.las	LAS 1.4, PDRF 6	PASS	0	0	PASS	PASS	0 / 69	PASS	PASS	0

DPH-1.1 Report on ASPRS LAS File Format (Tiled Data) - Compliance - continued

File	LAS Version/PDRF	System ID	Legacy Point Count	Legacy Return Counts	File Source ID	Global Encoding	VLRs / EVLRs	WKT	Intensity	Point Count with Bad Return Info
LD39091384.las	LAS 1.4, PDRF 6	PASS	0	0	PASS	PASS	0 / 69	PASS	PASS	0
LD39091387.las	LAS 1.4, PDRF 6	PASS	0	0	PASS	PASS	0 / 69	PASS	PASS	0
LD39091390.las	LAS 1.4, PDRF 6	PASS	0	0	PASS	PASS	0 / 69	PASS	PASS	0
LD39091393.las	LAS 1.4, PDRF 6	PASS	0	0	PASS	PASS	0 / 69	PASS	PASS	0
LD39091396.las	LAS 1.4, PDRF 6	PASS	0	0	PASS	PASS	0 / 69	PASS	PASS	0
LD39091399.las	LAS 1.4, PDRF 6	PASS	0	0	PASS	PASS	0 / 69	PASS	PASS	0
LD39091402.las	LAS 1.4, PDRF 6	PASS	0	0	PASS	PASS	0 / 69	PASS	PASS	0
LD39091405.las	LAS 1.4, PDRF 6	PASS	0	0	PASS	PASS	0 / 69	PASS	PASS	0
LD39091408.las	LAS 1.4, PDRF 6	PASS	0	0	PASS	PASS	0 / 69	PASS	PASS	0
LD39091411.las	LAS 1.4, PDRF 6	PASS	0	0	PASS	PASS	0 / 69	PASS	PASS	0
LD39091414.las	LAS 1.4, PDRF 6	PASS	0	0	PASS	PASS	0 / 69	PASS	PASS	0
LD39091417.las	LAS 1.4, PDRF 6	PASS	0	0	PASS	PASS	0 / 69	PASS	PASS	0
LD39091420.las	LAS 1.4, PDRF 6	PASS	0	0	PASS	PASS	0 / 69	PASS	PASS	0
LD39091423.las	LAS 1.4, PDRF 6	PASS	0	0	PASS	PASS	0 / 69	PASS	PASS	0
LD39091426.las	LAS 1.4, PDRF 6	PASS	0	0	PASS	PASS	0 / 69	PASS	PASS	0
LD39091429.las	LAS 1.4, PDRF 6	PASS	0	0	PASS	PASS	0 / 69	PASS	PASS	0
LD39091432.las	LAS 1.4, PDRF 6	PASS	0	0	PASS	PASS	0 / 69	PASS	PASS	0
LD39091435.las	LAS 1.4, PDRF 6	PASS	0	0	PASS	PASS	0 / 69	PASS	PASS	0
LD39091438.las	LAS 1.4, PDRF 6	PASS	0	0	PASS	PASS	0 / 69	PASS	PASS	0
LD39091441.las	LAS 1.4, PDRF 6	PASS	0	0	PASS	PASS	0 / 69	PASS	PASS	0
LD39091444.las	LAS 1.4, PDRF 6	PASS	0	0	PASS	PASS	0 / 69	PASS	PASS	0
LD39091447.las	LAS 1.4, PDRF 6	PASS	0	0	PASS	PASS	0 / 69	PASS	PASS	0
LD39091450.las	LAS 1.4, PDRF 6	PASS	0	0	PASS	PASS	0 / 69	PASS	PASS	0
LD39091453.las	LAS 1.4, PDRF 6	PASS	0	0	PASS	PASS	0 / 69	PASS	PASS	0
LD39091456.las	LAS 1.4, PDRF 6	PASS	0	0	PASS	PASS	0 / 69	PASS	PASS	0
LD39091459.las	LAS 1.4, PDRF 6	PASS	0	0	PASS	PASS	0 / 69	PASS	PASS	0
LD39091462.las	LAS 1.4, PDRF 6	PASS	0	0	PASS	PASS	0 / 69	PASS	PASS	0
LD39091465.las	LAS 1.4, PDRF 6	PASS	0	0	PASS	PASS	0 / 69	PASS	PASS	0
LD39091468.las	LAS 1.4, PDRF 6	PASS	0	0	PASS	PASS	0 / 69	PASS	PASS	0
LD39091471.las	LAS 1.4, PDRF 6	PASS	0	0	PASS	PASS	0 / 69	PASS	PASS	0
LD39091474.las	LAS 1.4, PDRF 6	PASS	0	0	PASS	PASS	0 / 69	PASS	PASS	0
LD39091477.las	LAS 1.4, PDRF 6	PASS	0	0	PASS	PASS	0 / 69	PASS	PASS	0
LD39091480.las	LAS 1.4, PDRF 6	PASS	0	0	PASS	PASS	0 / 69	PASS	PASS	0
LD39091483.las	LAS 1.4, PDRF 6	PASS	0	0	PASS	PASS	0 / 69	PASS	PASS	0
LD39091486.las	LAS 1.4, PDRF 6	PASS	0	0	PASS	PASS	0 / 69	PASS	PASS	0
LD39091489.las	LAS 1.4, PDRF 6	PASS	0	0	PASS	PASS	0 / 69	PASS	PASS	0
LD39091492.las	LAS 1.4, PDRF 6	PASS	0	0	PASS	PASS	0 / 69	PASS	PASS	0
LD39091495.las	LAS 1.4, PDRF 6	PASS	0	0	PASS	PASS	0 / 69	PASS	PASS	0
LD39091498.las	LAS 1.4, PDRF 6	PASS	0	0	PASS	PASS	0 / 69	PASS	PASS	0
LD39091501.las	LAS 1.4, PDRF 6	PASS	0	0	PASS	PASS	0 / 69	PASS	PASS	0
LD39091504.las	LAS 1.4, PDRF 6	PASS	0	0	PASS	PASS	0 / 69	PASS	PASS	0
LD39091507.las	LAS 1.4, PDRF 6	PASS	0	0	PASS	PASS	0 / 69	PASS	PASS	0
LD39091510.las	LAS 1.4, PDRF 6	PASS	0	0	PASS	PASS	0 / 69	PASS	PASS	0
LD39091513.las	LAS 1.4, PDRF 6	PASS	0	0	PASS	PASS	0 / 69	PASS	PASS	0
LD39091516.las	LAS 1.4, PDRF 6	PASS	0	0	PASS	PASS	0 / 69	PASS	PASS	0
LD39091519.las	LAS 1.4, PDRF 6	PASS	0	0	PASS	PASS	0 / 69	PASS	PASS	0
LD39091522.las	LAS 1.4, PDRF 6	PASS	0	0	PASS	PASS	0 / 69	PASS	PASS	0
LD39091525.las	LAS 1.4, PDRF 6	PASS	0	0	PASS	PASS	0 / 69	PASS	PASS	0
LD39091528.las	LAS 1.4, PDRF 6	PASS	0	0	PASS	PASS	0 / 69	PASS	PASS	0

DPH-1.1 Report on ASPRS LAS File Format (Tiled Data) - Compliance - continued

File	LAS Version/PDRF	System ID	Legacy Point Count	Legacy Return Counts	File Source ID	Global Encoding	VLRs / EVLRs	WKT	Intensity	Point Count with Bad Return Info
LD39091531.las	LAS 1.4, PDRF 6	PASS	0	0	PASS	PASS	0 / 261	PASS	PASS	0
LD39091534.las	LAS 1.4, PDRF 6	PASS	0	0	PASS	PASS	0 / 274	PASS	PASS	0
LD39091537.las	LAS 1.4, PDRF 6	PASS	0	0	PASS	PASS	0 / 261	PASS	PASS	0
LD39091540.las	LAS 1.4, PDRF 6	PASS	0	0	PASS	PASS	0 / 69	PASS	PASS	0
LD39091543.las	LAS 1.4, PDRF 6	PASS	0	0	PASS	PASS	0 / 69	PASS	PASS	0
LD39091546.las	LAS 1.4, PDRF 6	PASS	0	0	PASS	PASS	0 / 69	PASS	PASS	0
LD39091549.las	LAS 1.4, PDRF 6	PASS	0	0	PASS	PASS	0 / 69	PASS	PASS	0
LD39091552.las	LAS 1.4, PDRF 6	PASS	0	0	PASS	PASS	0 / 270	PASS	PASS	0
LD39091555.las	LAS 1.4, PDRF 6	PASS	0	0	PASS	PASS	0 / 69	PASS	PASS	0
LD39091558.las	LAS 1.4, PDRF 6	PASS	0	0	PASS	PASS	0 / 69	PASS	PASS	0
LD39091561.las	LAS 1.4, PDRF 6	PASS	0	0	PASS	PASS	0 / 69	PASS	PASS	0
LD39091564.las	LAS 1.4, PDRF 6	PASS	0	0	PASS	PASS	0 / 69	PASS	PASS	0
LD39091567.las	LAS 1.4, PDRF 6	PASS	0	0	PASS	PASS	0 / 69	PASS	PASS	0
LD39091570.las	LAS 1.4, PDRF 6	PASS	0	0	PASS	PASS	0 / 69	PASS	PASS	0
LD39091573.las	LAS 1.4, PDRF 6	PASS	0	0	PASS	PASS	0 / 69	PASS	PASS	0
LD39091576.las	LAS 1.4, PDRF 6	PASS	0	0	PASS	PASS	0 / 69	PASS	PASS	0
LD39091579.las	LAS 1.4, PDRF 6	PASS	0	0	PASS	PASS	0 / 69	PASS	PASS	0
LD39091582.las	LAS 1.4, PDRF 6	PASS	0	0	PASS	PASS	0 / 69	PASS	PASS	0
LD39091585.las	LAS 1.4, PDRF 6	PASS	0	0	PASS	PASS	0 / 69	PASS	PASS	0
LD39091588.las	LAS 1.4, PDRF 6	PASS	0	0	PASS	PASS	0 / 69	PASS	PASS	0
LD39091591.las	LAS 1.4, PDRF 6	PASS	0	0	PASS	PASS	0 / 69	PASS	PASS	0
LD39091594.las	LAS 1.4, PDRF 6	PASS	0	0	PASS	PASS	0 / 69	PASS	PASS	0
LD39091597.las	LAS 1.4, PDRF 6	PASS	0	0	PASS	PASS	0 / 69	PASS	PASS	0
LD39091600.las	LAS 1.4, PDRF 6	PASS	0	0	PASS	PASS	0 / 69	PASS	PASS	0
LD39091603.las	LAS 1.4, PDRF 6	PASS	0	0	PASS	PASS	0 / 69	PASS	PASS	0
LD39091606.las	LAS 1.4, PDRF 6	PASS	0	0	PASS	PASS	0 / 69	PASS	PASS	0
LD39091609.las	LAS 1.4, PDRF 6	PASS	0	0	PASS	PASS	0 / 69	PASS	PASS	0
LD39091612.las	LAS 1.4, PDRF 6	PASS	0	0	PASS	PASS	0 / 69	PASS	PASS	0
LD39091615.las	LAS 1.4, PDRF 6	PASS	0	0	PASS	PASS	0 / 69	PASS	PASS	0
LD39091618.las	LAS 1.4, PDRF 6	PASS	0	0	PASS	PASS	0 / 69	PASS	PASS	0
LD39091621.las	LAS 1.4, PDRF 6	PASS	0	0	PASS	PASS	0 / 69	PASS	PASS	0
LD39091624.las	LAS 1.4, PDRF 6	PASS	0	0	PASS	PASS	0 / 9	PASS	PASS	0
LD39121339.las	LAS 1.4, PDRF 6	PASS	0	0	PASS	PASS	0 / 9	PASS	PASS	0
LD39121342.las	LAS 1.4, PDRF 6	PASS	0	0	PASS	PASS	0 / 69	PASS	PASS	0
LD39121345.las	LAS 1.4, PDRF 6	PASS	0	0	PASS	PASS	0 / 69	PASS	PASS	0
LD39121348.las	LAS 1.4, PDRF 6	PASS	0	0	PASS	PASS	0 / 69	PASS	PASS	0
LD39121351.las	LAS 1.4, PDRF 6	PASS	0	0	PASS	PASS	0 / 69	PASS	PASS	0
LD39121354.las	LAS 1.4, PDRF 6	PASS	0	0	PASS	PASS	0 / 69	PASS	PASS	0
LD39121357.las	LAS 1.4, PDRF 6	PASS	0	0	PASS	PASS	0 / 69	PASS	PASS	0
LD39121360.las	LAS 1.4, PDRF 6	PASS	0	0	PASS	PASS	0 / 69	PASS	PASS	0
LD39121363.las	LAS 1.4, PDRF 6	PASS	0	0	PASS	PASS	0 / 69	PASS	PASS	0
LD39121366.las	LAS 1.4, PDRF 6	PASS	0	0	PASS	PASS	0 / 69	PASS	PASS	0
LD39121369.las	LAS 1.4, PDRF 6	PASS	0	0	PASS	PASS	0 / 69	PASS	PASS	0
LD39121372.las	LAS 1.4, PDRF 6	PASS	0	0	PASS	PASS	0 / 69	PASS	PASS	0
LD39121375.las	LAS 1.4, PDRF 6	PASS	0	0	PASS	PASS	0 / 69	PASS	PASS	0
LD39121378.las	LAS 1.4, PDRF 6	PASS	0	0	PASS	PASS	0 / 69	PASS	PASS	0
LD39121381.las	LAS 1.4, PDRF 6	PASS	0	0	PASS	PASS	0 / 69	PASS	PASS	0
LD39121384.las	LAS 1.4, PDRF 6	PASS	0	0	PASS	PASS	0 / 69	PASS	PASS	0
LD39121387.las	LAS 1.4, PDRF 6	PASS	0	0	PASS	PASS	0 / 69	PASS	PASS	0

DPH-1.1 Report on ASPRS LAS File Format (Tiled Data) - Compliance - continued

File	LAS Version/PDRF	System ID	Legacy Point Count	Legacy Return Counts	File Source ID	Global Encoding	VLRs / EVLRs	WKT	Intensity	Point Count with Bad Return Info
LD39121390.las	LAS 1.4, PDRF 6	PASS	0	0	PASS	PASS	0 / 69	PASS	PASS	0
LD39121393.las	LAS 1.4, PDRF 6	PASS	0	0	PASS	PASS	0 / 69	PASS	PASS	0
LD39121396.las	LAS 1.4, PDRF 6	PASS	0	0	PASS	PASS	0 / 69	PASS	PASS	0
LD39121399.las	LAS 1.4, PDRF 6	PASS	0	0	PASS	PASS	0 / 69	PASS	PASS	0
LD39121402.las	LAS 1.4, PDRF 6	PASS	0	0	PASS	PASS	0 / 69	PASS	PASS	0
LD39121405.las	LAS 1.4, PDRF 6	PASS	0	0	PASS	PASS	0 / 69	PASS	PASS	0
LD39121408.las	LAS 1.4, PDRF 6	PASS	0	0	PASS	PASS	0 / 69	PASS	PASS	0
LD39121411.las	LAS 1.4, PDRF 6	PASS	0	0	PASS	PASS	0 / 69	PASS	PASS	0
LD39121414.las	LAS 1.4, PDRF 6	PASS	0	0	PASS	PASS	0 / 69	PASS	PASS	0
LD39121417.las	LAS 1.4, PDRF 6	PASS	0	0	PASS	PASS	0 / 69	PASS	PASS	0
LD39121420.las	LAS 1.4, PDRF 6	PASS	0	0	PASS	PASS	0 / 69	PASS	PASS	0
LD39121423.las	LAS 1.4, PDRF 6	PASS	0	0	PASS	PASS	0 / 69	PASS	PASS	0
LD39121426.las	LAS 1.4, PDRF 6	PASS	0	0	PASS	PASS	0 / 69	PASS	PASS	0
LD39121429.las	LAS 1.4, PDRF 6	PASS	0	0	PASS	PASS	0 / 69	PASS	PASS	0
LD39121432.las	LAS 1.4, PDRF 6	PASS	0	0	PASS	PASS	0 / 69	PASS	PASS	0
LD39121435.las	LAS 1.4, PDRF 6	PASS	0	0	PASS	PASS	0 / 69	PASS	PASS	0
LD39121438.las	LAS 1.4, PDRF 6	PASS	0	0	PASS	PASS	0 / 69	PASS	PASS	0
LD39121441.las	LAS 1.4, PDRF 6	PASS	0	0	PASS	PASS	0 / 69	PASS	PASS	0
LD39121444.las	LAS 1.4, PDRF 6	PASS	0	0	PASS	PASS	0 / 69	PASS	PASS	0
LD39121447.las	LAS 1.4, PDRF 6	PASS	0	0	PASS	PASS	0 / 69	PASS	PASS	0
LD39121450.las	LAS 1.4, PDRF 6	PASS	0	0	PASS	PASS	0 / 69	PASS	PASS	0
LD39121453.las	LAS 1.4, PDRF 6	PASS	0	0	PASS	PASS	0 / 69	PASS	PASS	0
LD39121456.las	LAS 1.4, PDRF 6	PASS	0	0	PASS	PASS	0 / 69	PASS	PASS	0
LD39121459.las	LAS 1.4, PDRF 6	PASS	0	0	PASS	PASS	0 / 69	PASS	PASS	0
LD39121462.las	LAS 1.4, PDRF 6	PASS	0	0	PASS	PASS	0 / 69	PASS	PASS	0
LD39121465.las	LAS 1.4, PDRF 6	PASS	0	0	PASS	PASS	0 / 69	PASS	PASS	0
LD39121468.las	LAS 1.4, PDRF 6	PASS	0	0	PASS	PASS	0 / 69	PASS	PASS	0
LD39121471.las	LAS 1.4, PDRF 6	PASS	0	0	PASS	PASS	0 / 69	PASS	PASS	0
LD39121474.las	LAS 1.4, PDRF 6	PASS	0	0	PASS	PASS	0 / 69	PASS	PASS	0
LD39121477.las	LAS 1.4, PDRF 6	PASS	0	0	PASS	PASS	0 / 69	PASS	PASS	0
LD39121480.las	LAS 1.4, PDRF 6	PASS	0	0	PASS	PASS	0 / 69	PASS	PASS	0
LD39121483.las	LAS 1.4, PDRF 6	PASS	0	0	PASS	PASS	0 / 69	PASS	PASS	0
LD39121486.las	LAS 1.4, PDRF 6	PASS	0	0	PASS	PASS	0 / 69	PASS	PASS	0
LD39121489.las	LAS 1.4, PDRF 6	PASS	0	0	PASS	PASS	0 / 69	PASS	PASS	0
LD39121492.las	LAS 1.4, PDRF 6	PASS	0	0	PASS	PASS	0 / 69	PASS	PASS	0
LD39121495.las	LAS 1.4, PDRF 6	PASS	0	0	PASS	PASS	0 / 69	PASS	PASS	0
LD39121498.las	LAS 1.4, PDRF 6	PASS	0	0	PASS	PASS	0 / 69	PASS	PASS	0
LD39121501.las	LAS 1.4, PDRF 6	PASS	0	0	PASS	PASS	0 / 69	PASS	PASS	0
LD39121504.las	LAS 1.4, PDRF 6	PASS	0	0	PASS	PASS	0 / 69	PASS	PASS	0
LD39121507.las	LAS 1.4, PDRF 6	PASS	0	0	PASS	PASS	0 / 69	PASS	PASS	0
LD39121510.las	LAS 1.4, PDRF 6	PASS	0	0	PASS	PASS	0 / 69	PASS	PASS	0
LD39121513.las	LAS 1.4, PDRF 6	PASS	0	0	PASS	PASS	0 / 69	PASS	PASS	0
LD39121516.las	LAS 1.4, PDRF 6	PASS	0	0	PASS	PASS	0 / 69	PASS	PASS	0
LD39121519.las	LAS 1.4, PDRF 6	PASS	0	0	PASS	PASS	0 / 69	PASS	PASS	0
LD39121522.las	LAS 1.4, PDRF 6	PASS	0	0	PASS	PASS	0 / 69	PASS	PASS	0
LD39121525.las	LAS 1.4, PDRF 6	PASS	0	0	PASS	PASS	0 / 69	PASS	PASS	0
LD39121528.las	LAS 1.4, PDRF 6	PASS	0	0	PASS	PASS	0 / 69	PASS	PASS	0
LD39121531.las	LAS 1.4, PDRF 6	PASS	0	0	PASS	PASS	0 / 69	PASS	PASS	0
LD39121534.las	LAS 1.4, PDRF 6	PASS	0	0	PASS	PASS	0 / 69	PASS	PASS	0

DPH-1.1 Report on ASPRS LAS File Format (Tiled Data) - Compliance - continued

File	LAS Version/PDRF	System ID	Legacy Point Count	Legacy Return Counts	File Source ID	Global Encoding	VLRs / EVLRs	WKT	Intensity	Point Count with Bad Return Info
LD39121537.las	LAS 1.4, PDRF 6	PASS	0	0	PASS	PASS	0 / 69	PASS	PASS	0
LD39121540.las	LAS 1.4, PDRF 6	PASS	0	0	PASS	PASS	0 / 69	PASS	PASS	0
LD39121543.las	LAS 1.4, PDRF 6	PASS	0	0	PASS	PASS	0 / 69	PASS	PASS	0
LD39121546.las	LAS 1.4, PDRF 6	PASS	0	0	PASS	PASS	0 / 69	PASS	PASS	0
LD39121549.las	LAS 1.4, PDRF 6	PASS	0	0	PASS	PASS	0 / 69	PASS	PASS	0
LD39121552.las	LAS 1.4, PDRF 6	PASS	0	0	PASS	PASS	0 / 69	PASS	PASS	0
LD39121555.las	LAS 1.4, PDRF 6	PASS	0	0	PASS	PASS	0 / 69	PASS	PASS	0
LD39121558.las	LAS 1.4, PDRF 6	PASS	0	0	PASS	PASS	0 / 69	PASS	PASS	0
LD39121561.las	LAS 1.4, PDRF 6	PASS	0	0	PASS	PASS	0 / 69	PASS	PASS	0
LD39121564.las	LAS 1.4, PDRF 6	PASS	0	0	PASS	PASS	0 / 69	PASS	PASS	0
LD39121567.las	LAS 1.4, PDRF 6	PASS	0	0	PASS	PASS	0 / 69	PASS	PASS	0
LD39121570.las	LAS 1.4, PDRF 6	PASS	0	0	PASS	PASS	0 / 69	PASS	PASS	0
LD39121573.las	LAS 1.4, PDRF 6	PASS	0	0	PASS	PASS	0 / 69	PASS	PASS	0
LD39121576.las	LAS 1.4, PDRF 6	PASS	0	0	PASS	PASS	0 / 69	PASS	PASS	0
LD39121579.las	LAS 1.4, PDRF 6	PASS	0	0	PASS	PASS	0 / 69	PASS	PASS	0
LD39121582.las	LAS 1.4, PDRF 6	PASS	0	0	PASS	PASS	0 / 69	PASS	PASS	0
LD39121585.las	LAS 1.4, PDRF 6	PASS	0	0	PASS	PASS	0 / 69	PASS	PASS	0
LD39121588.las	LAS 1.4, PDRF 6	PASS	0	0	PASS	PASS	0 / 69	PASS	PASS	0
LD39121591.las	LAS 1.4, PDRF 6	PASS	0	0	PASS	PASS	0 / 69	PASS	PASS	0
LD39121594.las	LAS 1.4, PDRF 6	PASS	0	0	PASS	PASS	0 / 69	PASS	PASS	0
LD39121597.las	LAS 1.4, PDRF 6	PASS	0	0	PASS	PASS	0 / 69	PASS	PASS	0
LD39121600.las	LAS 1.4, PDRF 6	PASS	0	0	PASS	PASS	0 / 69	PASS	PASS	0
LD39121603.las	LAS 1.4, PDRF 6	PASS	0	0	PASS	PASS	0 / 69	PASS	PASS	0
LD39121606.las	LAS 1.4, PDRF 6	PASS	0	0	PASS	PASS	0 / 69	PASS	PASS	0
LD39121609.las	LAS 1.4, PDRF 6	PASS	0	0	PASS	PASS	0 / 69	PASS	PASS	0
LD39121612.las	LAS 1.4, PDRF 6	PASS	0	0	PASS	PASS	0 / 69	PASS	PASS	0
LD39121615.las	LAS 1.4, PDRF 6	PASS	0	0	PASS	PASS	0 / 69	PASS	PASS	0
LD39121618.las	LAS 1.4, PDRF 6	PASS	0	0	PASS	PASS	0 / 69	PASS	PASS	0
LD39121621.las	LAS 1.4, PDRF 6	PASS	0	0	PASS	PASS	0 / 69	PASS	PASS	0
LD39121624.las	LAS 1.4, PDRF 6	PASS	0	0	PASS	PASS	0 / 21	PASS	PASS	0
LD39151339.las	LAS 1.4, PDRF 6	PASS	0	0	PASS	PASS	0 / 9	PASS	PASS	0
LD39151342.las	LAS 1.4, PDRF 6	PASS	0	0	PASS	PASS	0 / 69	PASS	PASS	0
LD39151345.las	LAS 1.4, PDRF 6	PASS	0	0	PASS	PASS	0 / 69	PASS	PASS	0
LD39151348.las	LAS 1.4, PDRF 6	PASS	0	0	PASS	PASS	0 / 69	PASS	PASS	0
LD39151351.las	LAS 1.4, PDRF 6	PASS	0	0	PASS	PASS	0 / 69	PASS	PASS	0
LD39151354.las	LAS 1.4, PDRF 6	PASS	0	0	PASS	PASS	0 / 69	PASS	PASS	0
LD39151357.las	LAS 1.4, PDRF 6	PASS	0	0	PASS	PASS	0 / 69	PASS	PASS	0
LD39151360.las	LAS 1.4, PDRF 6	PASS	0	0	PASS	PASS	0 / 69	PASS	PASS	0
LD39151363.las	LAS 1.4, PDRF 6	PASS	0	0	PASS	PASS	0 / 69	PASS	PASS	0
LD39151366.las	LAS 1.4, PDRF 6	PASS	0	0	PASS	PASS	0 / 69	PASS	PASS	0
LD39151369.las	LAS 1.4, PDRF 6	PASS	0	0	PASS	PASS	0 / 69	PASS	PASS	0
LD39151372.las	LAS 1.4, PDRF 6	PASS	0	0	PASS	PASS	0 / 69	PASS	PASS	0
LD39151375.las	LAS 1.4, PDRF 6	PASS	0	0	PASS	PASS	0 / 69	PASS	PASS	0
LD39151378.las	LAS 1.4, PDRF 6	PASS	0	0	PASS	PASS	0 / 69	PASS	PASS	0
LD39151381.las	LAS 1.4, PDRF 6	PASS	0	0	PASS	PASS	0 / 69	PASS	PASS	0
LD39151384.las	LAS 1.4, PDRF 6	PASS	0	0	PASS	PASS	0 / 69	PASS	PASS	0
LD39151387.las	LAS 1.4, PDRF 6	PASS	0	0	PASS	PASS	0 / 69	PASS	PASS	0
LD39151390.las	LAS 1.4, PDRF 6	PASS	0	0	PASS	PASS	0 / 69	PASS	PASS	0
LD39151393.las	LAS 1.4, PDRF 6	PASS	0	0	PASS	PASS	0 / 69	PASS	PASS	0

DPH-1.1 Report on ASPRS LAS File Format (Tiled Data) - Compliance - continued

File	LAS Version/PDRF	System ID	Legacy Point Count	Legacy Return Counts	File Source ID	Global Encoding	VLRs / EVLRs	WKT	Intensity	Point Count with Bad Return Info
LD39151396.las	LAS 1.4, PDRF 6	PASS	0	0	PASS	PASS	0 / 69	PASS	PASS	0
LD39151399.las	LAS 1.4, PDRF 6	PASS	0	0	PASS	PASS	0 / 69	PASS	PASS	0
LD39151402.las	LAS 1.4, PDRF 6	PASS	0	0	PASS	PASS	0 / 69	PASS	PASS	0
LD39151405.las	LAS 1.4, PDRF 6	PASS	0	0	PASS	PASS	0 / 69	PASS	PASS	0
LD39151408.las	LAS 1.4, PDRF 6	PASS	0	0	PASS	PASS	0 / 69	PASS	PASS	0
LD39151411.las	LAS 1.4, PDRF 6	PASS	0	0	PASS	PASS	0 / 69	PASS	PASS	0
LD39151414.las	LAS 1.4, PDRF 6	PASS	0	0	PASS	PASS	0 / 69	PASS	PASS	0
LD39151417.las	LAS 1.4, PDRF 6	PASS	0	0	PASS	PASS	0 / 69	PASS	PASS	0
LD39151420.las	LAS 1.4, PDRF 6	PASS	0	0	PASS	PASS	0 / 69	PASS	PASS	0
LD39151423.las	LAS 1.4, PDRF 6	PASS	0	0	PASS	PASS	0 / 69	PASS	PASS	0
LD39151426.las	LAS 1.4, PDRF 6	PASS	0	0	PASS	PASS	0 / 69	PASS	PASS	0
LD39151429.las	LAS 1.4, PDRF 6	PASS	0	0	PASS	PASS	0 / 69	PASS	PASS	0
LD39151432.las	LAS 1.4, PDRF 6	PASS	0	0	PASS	PASS	0 / 69	PASS	PASS	0
LD39151435.las	LAS 1.4, PDRF 6	PASS	0	0	PASS	PASS	0 / 69	PASS	PASS	0
LD39151438.las	LAS 1.4, PDRF 6	PASS	0	0	PASS	PASS	0 / 69	PASS	PASS	0
LD39151441.las	LAS 1.4, PDRF 6	PASS	0	0	PASS	PASS	0 / 69	PASS	PASS	0
LD39151444.las	LAS 1.4, PDRF 6	PASS	0	0	PASS	PASS	0 / 69	PASS	PASS	0
LD39151447.las	LAS 1.4, PDRF 6	PASS	0	0	PASS	PASS	0 / 69	PASS	PASS	0
LD39151450.las	LAS 1.4, PDRF 6	PASS	0	0	PASS	PASS	0 / 69	PASS	PASS	0
LD39151453.las	LAS 1.4, PDRF 6	PASS	0	0	PASS	PASS	0 / 69	PASS	PASS	0
LD39151456.las	LAS 1.4, PDRF 6	PASS	0	0	PASS	PASS	0 / 69	PASS	PASS	0
LD39151459.las	LAS 1.4, PDRF 6	PASS	0	0	PASS	PASS	0 / 69	PASS	PASS	0
LD39151462.las	LAS 1.4, PDRF 6	PASS	0	0	PASS	PASS	0 / 69	PASS	PASS	0
LD39151465.las	LAS 1.4, PDRF 6	PASS	0	0	PASS	PASS	0 / 69	PASS	PASS	0
LD39151468.las	LAS 1.4, PDRF 6	PASS	0	0	PASS	PASS	0 / 69	PASS	PASS	0
LD39151471.las	LAS 1.4, PDRF 6	PASS	0	0	PASS	PASS	0 / 69	PASS	PASS	0
LD39151474.las	LAS 1.4, PDRF 6	PASS	0	0	PASS	PASS	0 / 69	PASS	PASS	0
LD39151477.las	LAS 1.4, PDRF 6	PASS	0	0	PASS	PASS	0 / 69	PASS	PASS	0
LD39151480.las	LAS 1.4, PDRF 6	PASS	0	0	PASS	PASS	0 / 69	PASS	PASS	0
LD39151483.las	LAS 1.4, PDRF 6	PASS	0	0	PASS	PASS	0 / 69	PASS	PASS	0
LD39151486.las	LAS 1.4, PDRF 6	PASS	0	0	PASS	PASS	0 / 69	PASS	PASS	0
LD39151489.las	LAS 1.4, PDRF 6	PASS	0	0	PASS	PASS	0 / 69	PASS	PASS	0
LD39151492.las	LAS 1.4, PDRF 6	PASS	0	0	PASS	PASS	0 / 69	PASS	PASS	0
LD39151495.las	LAS 1.4, PDRF 6	PASS	0	0	PASS	PASS	0 / 69	PASS	PASS	0
LD39151498.las	LAS 1.4, PDRF 6	PASS	0	0	PASS	PASS	0 / 69	PASS	PASS	0
LD39151501.las	LAS 1.4, PDRF 6	PASS	0	0	PASS	PASS	0 / 69	PASS	PASS	0
LD39151504.las	LAS 1.4, PDRF 6	PASS	0	0	PASS	PASS	0 / 69	PASS	PASS	0
LD39151507.las	LAS 1.4, PDRF 6	PASS	0	0	PASS	PASS	0 / 69	PASS	PASS	0
LD39151510.las	LAS 1.4, PDRF 6	PASS	0	0	PASS	PASS	0 / 69	PASS	PASS	0
LD39151513.las	LAS 1.4, PDRF 6	PASS	0	0	PASS	PASS	0 / 69	PASS	PASS	0
LD39151516.las	LAS 1.4, PDRF 6	PASS	0	0	PASS	PASS	0 / 69	PASS	PASS	0
LD39151519.las	LAS 1.4, PDRF 6	PASS	0	0	PASS	PASS	0 / 69	PASS	PASS	0
LD39151522.las	LAS 1.4, PDRF 6	PASS	0	0	PASS	PASS	0 / 69	PASS	PASS	0
LD39151525.las	LAS 1.4, PDRF 6	PASS	0	0	PASS	PASS	0 / 69	PASS	PASS	0
LD39151528.las	LAS 1.4, PDRF 6	PASS	0	0	PASS	PASS	0 / 69	PASS	PASS	0
LD39151531.las	LAS 1.4, PDRF 6	PASS	0	0	PASS	PASS	0 / 69	PASS	PASS	0
LD39151534.las	LAS 1.4, PDRF 6	PASS	0	0	PASS	PASS	0 / 69	PASS	PASS	0
LD39151537.las	LAS 1.4, PDRF 6	PASS	0	0	PASS	PASS	0 / 261	PASS	PASS	0
LD39151540.las	LAS 1.4, PDRF 6	PASS	0	0	PASS	PASS	0 / 261	PASS	PASS	0

DPH-1.1 Report on ASPRS LAS File Format (Tiled Data) - Compliance - continued

File	LAS Version/PDRF	System ID	Legacy Point Count	Legacy Return Counts	File Source ID	Global Encoding	VLRs / EVLRs	WKT	Intensity	Point Count with Bad Return Info
LD39151543.las	LAS 1.4, PDRF 6	PASS	0	0	PASS	PASS	0 / 69	PASS	PASS	0
LD39151546.las	LAS 1.4, PDRF 6	PASS	0	0	PASS	PASS	0 / 69	PASS	PASS	0
LD39151549.las	LAS 1.4, PDRF 6	PASS	0	0	PASS	PASS	0 / 69	PASS	PASS	0
LD39151552.las	LAS 1.4, PDRF 6	PASS	0	0	PASS	PASS	0 / 69	PASS	PASS	0
LD39151555.las	LAS 1.4, PDRF 6	PASS	0	0	PASS	PASS	0 / 69	PASS	PASS	0
LD39151558.las	LAS 1.4, PDRF 6	PASS	0	0	PASS	PASS	0 / 69	PASS	PASS	0
LD39151561.las	LAS 1.4, PDRF 6	PASS	0	0	PASS	PASS	0 / 69	PASS	PASS	0
LD39151564.las	LAS 1.4, PDRF 6	PASS	0	0	PASS	PASS	0 / 69	PASS	PASS	0
LD39151567.las	LAS 1.4, PDRF 6	PASS	0	0	PASS	PASS	0 / 69	PASS	PASS	0
LD39151570.las	LAS 1.4, PDRF 6	PASS	0	0	PASS	PASS	0 / 69	PASS	PASS	0
LD39151573.las	LAS 1.4, PDRF 6	PASS	0	0	PASS	PASS	0 / 69	PASS	PASS	0
LD39151576.las	LAS 1.4, PDRF 6	PASS	0	0	PASS	PASS	0 / 69	PASS	PASS	0
LD39151579.las	LAS 1.4, PDRF 6	PASS	0	0	PASS	PASS	0 / 69	PASS	PASS	0
LD39151582.las	LAS 1.4, PDRF 6	PASS	0	0	PASS	PASS	0 / 261	PASS	PASS	0
LD39151585.las	LAS 1.4, PDRF 6	PASS	0	0	PASS	PASS	0 / 69	PASS	PASS	0
LD39151588.las	LAS 1.4, PDRF 6	PASS	0	0	PASS	PASS	0 / 69	PASS	PASS	0
LD39151591.las	LAS 1.4, PDRF 6	PASS	0	0	PASS	PASS	0 / 69	PASS	PASS	0
LD39151594.las	LAS 1.4, PDRF 6	PASS	0	0	PASS	PASS	0 / 69	PASS	PASS	0
LD39151597.las	LAS 1.4, PDRF 6	PASS	0	0	PASS	PASS	0 / 69	PASS	PASS	0
LD39151600.las	LAS 1.4, PDRF 6	PASS	0	0	PASS	PASS	0 / 69	PASS	PASS	0
LD39151603.las	LAS 1.4, PDRF 6	PASS	0	0	PASS	PASS	0 / 69	PASS	PASS	0
LD39151606.las	LAS 1.4, PDRF 6	PASS	0	0	PASS	PASS	0 / 69	PASS	PASS	0
LD39151609.las	LAS 1.4, PDRF 6	PASS	0	0	PASS	PASS	0 / 69	PASS	PASS	0
LD39151612.las	LAS 1.4, PDRF 6	PASS	0	0	PASS	PASS	0 / 69	PASS	PASS	0
LD39151615.las	LAS 1.4, PDRF 6	PASS	0	0	PASS	PASS	0 / 69	PASS	PASS	0
LD39151618.las	LAS 1.4, PDRF 6	PASS	0	0	PASS	PASS	0 / 69	PASS	PASS	0
LD39151621.las	LAS 1.4, PDRF 6	PASS	0	0	PASS	PASS	0 / 69	PASS	PASS	0
LD39151624.las	LAS 1.4, PDRF 6	PASS	0	0	PASS	PASS	0 / 9	PASS	PASS	0
LD39181339.las	LAS 1.4, PDRF 6	PASS	0	0	PASS	PASS	0 / 21	PASS	PASS	0
LD39181342.las	LAS 1.4, PDRF 6	PASS	0	0	PASS	PASS	0 / 69	PASS	PASS	0
LD39181345.las	LAS 1.4, PDRF 6	PASS	0	0	PASS	PASS	0 / 69	PASS	PASS	0
LD39181348.las	LAS 1.4, PDRF 6	PASS	0	0	PASS	PASS	0 / 69	PASS	PASS	0
LD39181351.las	LAS 1.4, PDRF 6	PASS	0	0	PASS	PASS	0 / 69	PASS	PASS	0
LD39181354.las	LAS 1.4, PDRF 6	PASS	0	0	PASS	PASS	0 / 69	PASS	PASS	0
LD39181357.las	LAS 1.4, PDRF 6	PASS	0	0	PASS	PASS	0 / 69	PASS	PASS	0
LD39181360.las	LAS 1.4, PDRF 6	PASS	0	0	PASS	PASS	0 / 69	PASS	PASS	0
LD39181363.las	LAS 1.4, PDRF 6	PASS	0	0	PASS	PASS	0 / 69	PASS	PASS	0
LD39181366.las	LAS 1.4, PDRF 6	PASS	0	0	PASS	PASS	0 / 69	PASS	PASS	0
LD39181369.las	LAS 1.4, PDRF 6	PASS	0	0	PASS	PASS	0 / 69	PASS	PASS	0
LD39181372.las	LAS 1.4, PDRF 6	PASS	0	0	PASS	PASS	0 / 69	PASS	PASS	0
LD39181375.las	LAS 1.4, PDRF 6	PASS	0	0	PASS	PASS	0 / 69	PASS	PASS	0
LD39181378.las	LAS 1.4, PDRF 6	PASS	0	0	PASS	PASS	0 / 69	PASS	PASS	0
LD39181381.las	LAS 1.4, PDRF 6	PASS	0	0	PASS	PASS	0 / 69	PASS	PASS	0
LD39181384.las	LAS 1.4, PDRF 6	PASS	0	0	PASS	PASS	0 / 69	PASS	PASS	0
LD39181387.las	LAS 1.4, PDRF 6	PASS	0	0	PASS	PASS	0 / 69	PASS	PASS	0
LD39181390.las	LAS 1.4, PDRF 6	PASS	0	0	PASS	PASS	0 / 69	PASS	PASS	0
LD39181393.las	LAS 1.4, PDRF 6	PASS	0	0	PASS	PASS	0 / 69	PASS	PASS	0
LD39181396.las	LAS 1.4, PDRF 6	PASS	0	0	PASS	PASS	0 / 69	PASS	PASS	0
LD39181399.las	LAS 1.4, PDRF 6	PASS	0	0	PASS	PASS	0 / 69	PASS	PASS	0

DPH-1.1 Report on ASPRS LAS File Format (Tiled Data) - Compliance - continued

File	LAS Version/PDRF	System ID	Legacy Point Count	Legacy Return Counts	File Source ID	Global Encoding	VLRs / EVLRs	WKT	Intensity	Point Count with Bad Return Info
LD39181402.las	LAS 1.4, PDRF 6	PASS	0	0	PASS	PASS	0 / 69	PASS	PASS	0
LD39181405.las	LAS 1.4, PDRF 6	PASS	0	0	PASS	PASS	0 / 69	PASS	PASS	0
LD39181408.las	LAS 1.4, PDRF 6	PASS	0	0	PASS	PASS	0 / 69	PASS	PASS	0
LD39181411.las	LAS 1.4, PDRF 6	PASS	0	0	PASS	PASS	0 / 69	PASS	PASS	0
LD39181414.las	LAS 1.4, PDRF 6	PASS	0	0	PASS	PASS	0 / 69	PASS	PASS	0
LD39181417.las	LAS 1.4, PDRF 6	PASS	0	0	PASS	PASS	0 / 69	PASS	PASS	0
LD39181420.las	LAS 1.4, PDRF 6	PASS	0	0	PASS	PASS	0 / 69	PASS	PASS	0
LD39181423.las	LAS 1.4, PDRF 6	PASS	0	0	PASS	PASS	0 / 69	PASS	PASS	0
LD39181426.las	LAS 1.4, PDRF 6	PASS	0	0	PASS	PASS	0 / 69	PASS	PASS	0
LD39181429.las	LAS 1.4, PDRF 6	PASS	0	0	PASS	PASS	0 / 69	PASS	PASS	0
LD39181432.las	LAS 1.4, PDRF 6	PASS	0	0	PASS	PASS	0 / 69	PASS	PASS	0
LD39181435.las	LAS 1.4, PDRF 6	PASS	0	0	PASS	PASS	0 / 69	PASS	PASS	0
LD39181438.las	LAS 1.4, PDRF 6	PASS	0	0	PASS	PASS	0 / 69	PASS	PASS	0
LD39181441.las	LAS 1.4, PDRF 6	PASS	0	0	PASS	PASS	0 / 69	PASS	PASS	0
LD39181444.las	LAS 1.4, PDRF 6	PASS	0	0	PASS	PASS	0 / 69	PASS	PASS	0
LD39181447.las	LAS 1.4, PDRF 6	PASS	0	0	PASS	PASS	0 / 69	PASS	PASS	0
LD39181450.las	LAS 1.4, PDRF 6	PASS	0	0	PASS	PASS	0 / 69	PASS	PASS	0
LD39181453.las	LAS 1.4, PDRF 6	PASS	0	0	PASS	PASS	0 / 69	PASS	PASS	0
LD39181456.las	LAS 1.4, PDRF 6	PASS	0	0	PASS	PASS	0 / 69	PASS	PASS	0
LD39181459.las	LAS 1.4, PDRF 6	PASS	0	0	PASS	PASS	0 / 69	PASS	PASS	0
LD39181462.las	LAS 1.4, PDRF 6	PASS	0	0	PASS	PASS	0 / 69	PASS	PASS	0
LD39181465.las	LAS 1.4, PDRF 6	PASS	0	0	PASS	PASS	0 / 69	PASS	PASS	0
LD39181468.las	LAS 1.4, PDRF 6	PASS	0	0	PASS	PASS	0 / 69	PASS	PASS	0
LD39181471.las	LAS 1.4, PDRF 6	PASS	0	0	PASS	PASS	0 / 69	PASS	PASS	0
LD39181474.las	LAS 1.4, PDRF 6	PASS	0	0	PASS	PASS	0 / 69	PASS	PASS	0
LD39181477.las	LAS 1.4, PDRF 6	PASS	0	0	PASS	PASS	0 / 69	PASS	PASS	0
LD39181480.las	LAS 1.4, PDRF 6	PASS	0	0	PASS	PASS	0 / 69	PASS	PASS	0
LD39181483.las	LAS 1.4, PDRF 6	PASS	0	0	PASS	PASS	0 / 261	PASS	PASS	0
LD39181486.las	LAS 1.4, PDRF 6	PASS	0	0	PASS	PASS	0 / 69	PASS	PASS	0
LD39181489.las	LAS 1.4, PDRF 6	PASS	0	0	PASS	PASS	0 / 69	PASS	PASS	0
LD39181492.las	LAS 1.4, PDRF 6	PASS	0	0	PASS	PASS	0 / 69	PASS	PASS	0
LD39181495.las	LAS 1.4, PDRF 6	PASS	0	0	PASS	PASS	0 / 69	PASS	PASS	0
LD39181498.las	LAS 1.4, PDRF 6	PASS	0	0	PASS	PASS	0 / 69	PASS	PASS	0
LD39181501.las	LAS 1.4, PDRF 6	PASS	0	0	PASS	PASS	0 / 69	PASS	PASS	0
LD39181504.las	LAS 1.4, PDRF 6	PASS	0	0	PASS	PASS	0 / 69	PASS	PASS	0
LD39181507.las	LAS 1.4, PDRF 6	PASS	0	0	PASS	PASS	0 / 69	PASS	PASS	0
LD39181510.las	LAS 1.4, PDRF 6	PASS	0	0	PASS	PASS	0 / 69	PASS	PASS	0
LD39181513.las	LAS 1.4, PDRF 6	PASS	0	0	PASS	PASS	0 / 69	PASS	PASS	0
LD39181516.las	LAS 1.4, PDRF 6	PASS	0	0	PASS	PASS	0 / 69	PASS	PASS	0
LD39181519.las	LAS 1.4, PDRF 6	PASS	0	0	PASS	PASS	0 / 69	PASS	PASS	0
LD39181522.las	LAS 1.4, PDRF 6	PASS	0	0	PASS	PASS	0 / 69	PASS	PASS	0
LD39181525.las	LAS 1.4, PDRF 6	PASS	0	0	PASS	PASS	0 / 69	PASS	PASS	0
LD39181528.las	LAS 1.4, PDRF 6	PASS	0	0	PASS	PASS	0 / 69	PASS	PASS	0
LD39181531.las	LAS 1.4, PDRF 6	PASS	0	0	PASS	PASS	0 / 69	PASS	PASS	0
LD39181534.las	LAS 1.4, PDRF 6	PASS	0	0	PASS	PASS	0 / 69	PASS	PASS	0
LD39181537.las	LAS 1.4, PDRF 6	PASS	0	0	PASS	PASS	0 / 69	PASS	PASS	0
LD39181540.las	LAS 1.4, PDRF 6	PASS	0	0	PASS	PASS	0 / 69	PASS	PASS	0
LD39181543.las	LAS 1.4, PDRF 6	PASS	0	0	PASS	PASS	0 / 69	PASS	PASS	0
LD39181546.las	LAS 1.4, PDRF 6	PASS	0	0	PASS	PASS	0 / 69	PASS	PASS	0

DPH-1.1 Report on ASPRS LAS File Format (Tiled Data) - Compliance - continued

File	LAS Version/PDRF	System ID	Legacy Point Count	Legacy Return Counts	File Source ID	Global Encoding	VLRs / EVLRs	WKT	Intensity	Point Count with Bad Return Info
LD39181549.las	LAS 1.4, PDRF 6	PASS	0	0	PASS	PASS	0 / 69	PASS	PASS	0
LD39181552.las	LAS 1.4, PDRF 6	PASS	0	0	PASS	PASS	0 / 69	PASS	PASS	0
LD39181555.las	LAS 1.4, PDRF 6	PASS	0	0	PASS	PASS	0 / 69	PASS	PASS	0
LD39181558.las	LAS 1.4, PDRF 6	PASS	0	0	PASS	PASS	0 / 69	PASS	PASS	0
LD39181561.las	LAS 1.4, PDRF 6	PASS	0	0	PASS	PASS	0 / 69	PASS	PASS	0
LD39181564.las	LAS 1.4, PDRF 6	PASS	0	0	PASS	PASS	0 / 69	PASS	PASS	0
LD39181567.las	LAS 1.4, PDRF 6	PASS	0	0	PASS	PASS	0 / 69	PASS	PASS	0
LD39181570.las	LAS 1.4, PDRF 6	PASS	0	0	PASS	PASS	0 / 69	PASS	PASS	0
LD39181573.las	LAS 1.4, PDRF 6	PASS	0	0	PASS	PASS	0 / 69	PASS	PASS	0
LD39181576.las	LAS 1.4, PDRF 6	PASS	0	0	PASS	PASS	0 / 69	PASS	PASS	0
LD39181579.las	LAS 1.4, PDRF 6	PASS	0	0	PASS	PASS	0 / 69	PASS	PASS	0
LD39181582.las	LAS 1.4, PDRF 6	PASS	0	0	PASS	PASS	0 / 69	PASS	PASS	0
LD39181585.las	LAS 1.4, PDRF 6	PASS	0	0	PASS	PASS	0 / 69	PASS	PASS	0
LD39181588.las	LAS 1.4, PDRF 6	PASS	0	0	PASS	PASS	0 / 69	PASS	PASS	0
LD39181591.las	LAS 1.4, PDRF 6	PASS	0	0	PASS	PASS	0 / 69	PASS	PASS	0
LD39181594.las	LAS 1.4, PDRF 6	PASS	0	0	PASS	PASS	0 / 69	PASS	PASS	0
LD39181597.las	LAS 1.4, PDRF 6	PASS	0	0	PASS	PASS	0 / 69	PASS	PASS	0
LD39181600.las	LAS 1.4, PDRF 6	PASS	0	0	PASS	PASS	0 / 69	PASS	PASS	0
LD39181603.las	LAS 1.4, PDRF 6	PASS	0	0	PASS	PASS	0 / 69	PASS	PASS	0
LD39181606.las	LAS 1.4, PDRF 6	PASS	0	0	PASS	PASS	0 / 69	PASS	PASS	0
LD39181609.las	LAS 1.4, PDRF 6	PASS	0	0	PASS	PASS	0 / 69	PASS	PASS	0
LD39181612.las	LAS 1.4, PDRF 6	PASS	0	0	PASS	PASS	0 / 69	PASS	PASS	0
LD39181615.las	LAS 1.4, PDRF 6	PASS	0	0	PASS	PASS	0 / 69	PASS	PASS	0
LD39181618.las	LAS 1.4, PDRF 6	PASS	0	0	PASS	PASS	0 / 69	PASS	PASS	0
LD39181621.las	LAS 1.4, PDRF 6	PASS	0	0	PASS	PASS	0 / 69	PASS	PASS	0
LD39181624.las	LAS 1.4, PDRF 6	PASS	0	0	PASS	PASS	0 / 21	PASS	PASS	0
LD39211339.las	LAS 1.4, PDRF 6	PASS	0	0	PASS	PASS	0 / 9	PASS	PASS	0
LD39211342.las	LAS 1.4, PDRF 6	PASS	0	0	PASS	PASS	0 / 69	PASS	PASS	0
LD39211345.las	LAS 1.4, PDRF 6	PASS	0	0	PASS	PASS	0 / 69	PASS	PASS	0
LD39211348.las	LAS 1.4, PDRF 6	PASS	0	0	PASS	PASS	0 / 69	PASS	PASS	0
LD39211351.las	LAS 1.4, PDRF 6	PASS	0	0	PASS	PASS	0 / 69	PASS	PASS	0
LD39211354.las	LAS 1.4, PDRF 6	PASS	0	0	PASS	PASS	0 / 69	PASS	PASS	0
LD39211357.las	LAS 1.4, PDRF 6	PASS	0	0	PASS	PASS	0 / 69	PASS	PASS	0
LD39211360.las	LAS 1.4, PDRF 6	PASS	0	0	PASS	PASS	0 / 69	PASS	PASS	0
LD39211363.las	LAS 1.4, PDRF 6	PASS	0	0	PASS	PASS	0 / 69	PASS	PASS	0
LD39211366.las	LAS 1.4, PDRF 6	PASS	0	0	PASS	PASS	0 / 69	PASS	PASS	0
LD39211369.las	LAS 1.4, PDRF 6	PASS	0	0	PASS	PASS	0 / 69	PASS	PASS	0
LD39211372.las	LAS 1.4, PDRF 6	PASS	0	0	PASS	PASS	0 / 69	PASS	PASS	0
LD39211375.las	LAS 1.4, PDRF 6	PASS	0	0	PASS	PASS	0 / 69	PASS	PASS	0
LD39211378.las	LAS 1.4, PDRF 6	PASS	0	0	PASS	PASS	0 / 69	PASS	PASS	0
LD39211381.las	LAS 1.4, PDRF 6	PASS	0	0	PASS	PASS	0 / 69	PASS	PASS	0
LD39211384.las	LAS 1.4, PDRF 6	PASS	0	0	PASS	PASS	0 / 69	PASS	PASS	0
LD39211387.las	LAS 1.4, PDRF 6	PASS	0	0	PASS	PASS	0 / 69	PASS	PASS	0
LD39211390.las	LAS 1.4, PDRF 6	PASS	0	0	PASS	PASS	0 / 69	PASS	PASS	0
LD39211393.las	LAS 1.4, PDRF 6	PASS	0	0	PASS	PASS	0 / 69	PASS	PASS	0
LD39211396.las	LAS 1.4, PDRF 6	PASS	0	0	PASS	PASS	0 / 69	PASS	PASS	0
LD39211399.las	LAS 1.4, PDRF 6	PASS	0	0	PASS	PASS	0 / 69	PASS	PASS	0
LD39211402.las	LAS 1.4, PDRF 6	PASS	0	0	PASS	PASS	0 / 69	PASS	PASS	0
LD39211405.las	LAS 1.4, PDRF 6	PASS	0	0	PASS	PASS	0 / 69	PASS	PASS	0

DPH-1.1 Report on ASPRS LAS File Format (Tiled Data) - Compliance - continued

File	LAS Version/PDRF	System ID	Legacy Point Count	Legacy Return Counts	File Source ID	Global Encoding	VLRs / EVLRs	WKT	Intensity	Point Count with Bad Return Info
LD39211408.las	LAS 1.4, PDRF 6	PASS	0	0	PASS	PASS	0 / 69	PASS	PASS	0
LD39211411.las	LAS 1.4, PDRF 6	PASS	0	0	PASS	PASS	0 / 69	PASS	PASS	0
LD39211414.las	LAS 1.4, PDRF 6	PASS	0	0	PASS	PASS	0 / 69	PASS	PASS	0
LD39211417.las	LAS 1.4, PDRF 6	PASS	0	0	PASS	PASS	0 / 69	PASS	PASS	0
LD39211420.las	LAS 1.4, PDRF 6	PASS	0	0	PASS	PASS	0 / 69	PASS	PASS	0
LD39211423.las	LAS 1.4, PDRF 6	PASS	0	0	PASS	PASS	0 / 69	PASS	PASS	0
LD39211426.las	LAS 1.4, PDRF 6	PASS	0	0	PASS	PASS	0 / 69	PASS	PASS	0
LD39211429.las	LAS 1.4, PDRF 6	PASS	0	0	PASS	PASS	0 / 69	PASS	PASS	0
LD39211432.las	LAS 1.4, PDRF 6	PASS	0	0	PASS	PASS	0 / 69	PASS	PASS	0
LD39211435.las	LAS 1.4, PDRF 6	PASS	0	0	PASS	PASS	0 / 69	PASS	PASS	0
LD39211438.las	LAS 1.4, PDRF 6	PASS	0	0	PASS	PASS	0 / 69	PASS	PASS	0
LD39211441.las	LAS 1.4, PDRF 6	PASS	0	0	PASS	PASS	0 / 69	PASS	PASS	0
LD39211444.las	LAS 1.4, PDRF 6	PASS	0	0	PASS	PASS	0 / 69	PASS	PASS	0
LD39211447.las	LAS 1.4, PDRF 6	PASS	0	0	PASS	PASS	0 / 69	PASS	PASS	0
LD39211450.las	LAS 1.4, PDRF 6	PASS	0	0	PASS	PASS	0 / 69	PASS	PASS	0
LD39211453.las	LAS 1.4, PDRF 6	PASS	0	0	PASS	PASS	0 / 69	PASS	PASS	0
LD39211456.las	LAS 1.4, PDRF 6	PASS	0	0	PASS	PASS	0 / 69	PASS	PASS	0
LD39211459.las	LAS 1.4, PDRF 6	PASS	0	0	PASS	PASS	0 / 69	PASS	PASS	0
LD39211462.las	LAS 1.4, PDRF 6	PASS	0	0	PASS	PASS	0 / 69	PASS	PASS	0
LD39211465.las	LAS 1.4, PDRF 6	PASS	0	0	PASS	PASS	0 / 69	PASS	PASS	0
LD39211468.las	LAS 1.4, PDRF 6	PASS	0	0	PASS	PASS	0 / 69	PASS	PASS	0
LD39211471.las	LAS 1.4, PDRF 6	PASS	0	0	PASS	PASS	0 / 69	PASS	PASS	0
LD39211474.las	LAS 1.4, PDRF 6	PASS	0	0	PASS	PASS	0 / 69	PASS	PASS	0
LD39211477.las	LAS 1.4, PDRF 6	PASS	0	0	PASS	PASS	0 / 69	PASS	PASS	0
LD39211480.las	LAS 1.4, PDRF 6	PASS	0	0	PASS	PASS	0 / 69	PASS	PASS	0
LD39211483.las	LAS 1.4, PDRF 6	PASS	0	0	PASS	PASS	0 / 69	PASS	PASS	0
LD39211486.las	LAS 1.4, PDRF 6	PASS	0	0	PASS	PASS	0 / 69	PASS	PASS	0
LD39211489.las	LAS 1.4, PDRF 6	PASS	0	0	PASS	PASS	0 / 69	PASS	PASS	0
LD39211492.las	LAS 1.4, PDRF 6	PASS	0	0	PASS	PASS	0 / 69	PASS	PASS	0
LD39211495.las	LAS 1.4, PDRF 6	PASS	0	0	PASS	PASS	0 / 69	PASS	PASS	0
LD39211498.las	LAS 1.4, PDRF 6	PASS	0	0	PASS	PASS	0 / 69	PASS	PASS	0
LD39211501.las	LAS 1.4, PDRF 6	PASS	0	0	PASS	PASS	0 / 69	PASS	PASS	0
LD39211504.las	LAS 1.4, PDRF 6	PASS	0	0	PASS	PASS	0 / 69	PASS	PASS	0
LD39211507.las	LAS 1.4, PDRF 6	PASS	0	0	PASS	PASS	0 / 69	PASS	PASS	0
LD39211510.las	LAS 1.4, PDRF 6	PASS	0	0	PASS	PASS	0 / 69	PASS	PASS	0
LD39211513.las	LAS 1.4, PDRF 6	PASS	0	0	PASS	PASS	0 / 69	PASS	PASS	0
LD39211516.las	LAS 1.4, PDRF 6	PASS	0	0	PASS	PASS	0 / 69	PASS	PASS	0
LD39211519.las	LAS 1.4, PDRF 6	PASS	0	0	PASS	PASS	0 / 69	PASS	PASS	0
LD39211522.las	LAS 1.4, PDRF 6	PASS	0	0	PASS	PASS	0 / 69	PASS	PASS	0
LD39211525.las	LAS 1.4, PDRF 6	PASS	0	0	PASS	PASS	0 / 69	PASS	PASS	0
LD39211528.las	LAS 1.4, PDRF 6	PASS	0	0	PASS	PASS	0 / 69	PASS	PASS	0
LD39211531.las	LAS 1.4, PDRF 6	PASS	0	0	PASS	PASS	0 / 69	PASS	PASS	0
LD39211534.las	LAS 1.4, PDRF 6	PASS	0	0	PASS	PASS	0 / 69	PASS	PASS	0
LD39211537.las	LAS 1.4, PDRF 6	PASS	0	0	PASS	PASS	0 / 69	PASS	PASS	0
LD39211540.las	LAS 1.4, PDRF 6	PASS	0	0	PASS	PASS	0 / 69	PASS	PASS	0
LD39211543.las	LAS 1.4, PDRF 6	PASS	0	0	PASS	PASS	0 / 69	PASS	PASS	0
LD39211546.las	LAS 1.4, PDRF 6	PASS	0	0	PASS	PASS	0 / 69	PASS	PASS	0
LD39211549.las	LAS 1.4, PDRF 6	PASS	0	0	PASS	PASS	0 / 69	PASS	PASS	0
LD39211552.las	LAS 1.4, PDRF 6	PASS	0	0	PASS	PASS	0 / 69	PASS	PASS	0

DPH-1.1 Report on ASPRS LAS File Format (Tiled Data) - Compliance - continued

File	LAS Version/PDRF	System ID	Legacy Point Count	Legacy Return Counts	File Source ID	Global Encoding	VLRs / EVLRs	WKT	Intensity	Point Count with Bad Return Info
LD39211555.las	LAS 1.4, PDRF 6	PASS	0	0	PASS	PASS	0 / 69	PASS	PASS	0
LD39211558.las	LAS 1.4, PDRF 6	PASS	0	0	PASS	PASS	0 / 69	PASS	PASS	0
LD39211561.las	LAS 1.4, PDRF 6	PASS	0	0	PASS	PASS	0 / 69	PASS	PASS	0
LD39211564.las	LAS 1.4, PDRF 6	PASS	0	0	PASS	PASS	0 / 69	PASS	PASS	0
LD39211567.las	LAS 1.4, PDRF 6	PASS	0	0	PASS	PASS	0 / 69	PASS	PASS	0
LD39211570.las	LAS 1.4, PDRF 6	PASS	0	0	PASS	PASS	0 / 69	PASS	PASS	0
LD39211573.las	LAS 1.4, PDRF 6	PASS	0	0	PASS	PASS	0 / 69	PASS	PASS	0
LD39211576.las	LAS 1.4, PDRF 6	PASS	0	0	PASS	PASS	0 / 261	PASS	PASS	0
LD39211579.las	LAS 1.4, PDRF 6	PASS	0	0	PASS	PASS	0 / 69	PASS	PASS	0
LD39211582.las	LAS 1.4, PDRF 6	PASS	0	0	PASS	PASS	0 / 69	PASS	PASS	0
LD39211585.las	LAS 1.4, PDRF 6	PASS	0	0	PASS	PASS	0 / 69	PASS	PASS	0
LD39211588.las	LAS 1.4, PDRF 6	PASS	0	0	PASS	PASS	0 / 69	PASS	PASS	0
LD39211591.las	LAS 1.4, PDRF 6	PASS	0	0	PASS	PASS	0 / 69	PASS	PASS	0
LD39211594.las	LAS 1.4, PDRF 6	PASS	0	0	PASS	PASS	0 / 69	PASS	PASS	0
LD39211597.las	LAS 1.4, PDRF 6	PASS	0	0	PASS	PASS	0 / 69	PASS	PASS	0
LD39211600.las	LAS 1.4, PDRF 6	PASS	0	0	PASS	PASS	0 / 69	PASS	PASS	0
LD39211603.las	LAS 1.4, PDRF 6	PASS	0	0	PASS	PASS	0 / 69	PASS	PASS	0
LD39211606.las	LAS 1.4, PDRF 6	PASS	0	0	PASS	PASS	0 / 69	PASS	PASS	0
LD39211609.las	LAS 1.4, PDRF 6	PASS	0	0	PASS	PASS	0 / 69	PASS	PASS	0
LD39211612.las	LAS 1.4, PDRF 6	PASS	0	0	PASS	PASS	0 / 69	PASS	PASS	0
LD39211615.las	LAS 1.4, PDRF 6	PASS	0	0	PASS	PASS	0 / 69	PASS	PASS	0
LD39211618.las	LAS 1.4, PDRF 6	PASS	0	0	PASS	PASS	0 / 69	PASS	PASS	0
LD39211621.las	LAS 1.4, PDRF 6	PASS	0	0	PASS	PASS	0 / 69	PASS	PASS	0
LD39211624.las	LAS 1.4, PDRF 6	PASS	0	0	PASS	PASS	0 / 21	PASS	PASS	0
LD39241339.las	LAS 1.4, PDRF 6	PASS	0	0	PASS	PASS	0 / 9	PASS	PASS	0
LD39241342.las	LAS 1.4, PDRF 6	PASS	0	0	PASS	PASS	0 / 69	PASS	PASS	0
LD39241345.las	LAS 1.4, PDRF 6	PASS	0	0	PASS	PASS	0 / 69	PASS	PASS	0
LD39241348.las	LAS 1.4, PDRF 6	PASS	0	0	PASS	PASS	0 / 69	PASS	PASS	0
LD39241351.las	LAS 1.4, PDRF 6	PASS	0	0	PASS	PASS	0 / 69	PASS	PASS	0
LD39241354.las	LAS 1.4, PDRF 6	PASS	0	0	PASS	PASS	0 / 69	PASS	PASS	0
LD39241357.las	LAS 1.4, PDRF 6	PASS	0	0	PASS	PASS	0 / 69	PASS	PASS	0
LD39241360.las	LAS 1.4, PDRF 6	PASS	0	0	PASS	PASS	0 / 69	PASS	PASS	0
LD39241363.las	LAS 1.4, PDRF 6	PASS	0	0	PASS	PASS	0 / 69	PASS	PASS	0
LD39241366.las	LAS 1.4, PDRF 6	PASS	0	0	PASS	PASS	0 / 69	PASS	PASS	0
LD39241369.las	LAS 1.4, PDRF 6	PASS	0	0	PASS	PASS	0 / 69	PASS	PASS	0
LD39241372.las	LAS 1.4, PDRF 6	PASS	0	0	PASS	PASS	0 / 69	PASS	PASS	0
LD39241375.las	LAS 1.4, PDRF 6	PASS	0	0	PASS	PASS	0 / 69	PASS	PASS	0
LD39241378.las	LAS 1.4, PDRF 6	PASS	0	0	PASS	PASS	0 / 69	PASS	PASS	0
LD39241381.las	LAS 1.4, PDRF 6	PASS	0	0	PASS	PASS	0 / 69	PASS	PASS	0
LD39241384.las	LAS 1.4, PDRF 6	PASS	0	0	PASS	PASS	0 / 69	PASS	PASS	0
LD39241387.las	LAS 1.4, PDRF 6	PASS	0	0	PASS	PASS	0 / 69	PASS	PASS	0
LD39241390.las	LAS 1.4, PDRF 6	PASS	0	0	PASS	PASS	0 / 69	PASS	PASS	0
LD39241393.las	LAS 1.4, PDRF 6	PASS	0	0	PASS	PASS	0 / 69	PASS	PASS	0
LD39241396.las	LAS 1.4, PDRF 6	PASS	0	0	PASS	PASS	0 / 69	PASS	PASS	0
LD39241399.las	LAS 1.4, PDRF 6	PASS	0	0	PASS	PASS	0 / 69	PASS	PASS	0
LD39241402.las	LAS 1.4, PDRF 6	PASS	0	0	PASS	PASS	0 / 69	PASS	PASS	0
LD39241405.las	LAS 1.4, PDRF 6	PASS	0	0	PASS	PASS	0 / 69	PASS	PASS	0
LD39241408.las	LAS 1.4, PDRF 6	PASS	0	0	PASS	PASS	0 / 69	PASS	PASS	0
LD39241411.las	LAS 1.4, PDRF 6	PASS	0	0	PASS	PASS	0 / 69	PASS	PASS	0

DPH-1.1 Report on ASPRS LAS File Format (Tiled Data) - Compliance - continued

File	LAS Version/PDRF	System ID	Legacy Point Count	Legacy Return Counts	File Source ID	Global Encoding	VLRs / EVLRs	WKT	Intensity	Point Count with Bad Return Info
LD39241414.las	LAS 1.4, PDRF 6	PASS	0	0	PASS	PASS	0 / 69	PASS	PASS	0
LD39241417.las	LAS 1.4, PDRF 6	PASS	0	0	PASS	PASS	0 / 69	PASS	PASS	0
LD39241420.las	LAS 1.4, PDRF 6	PASS	0	0	PASS	PASS	0 / 69	PASS	PASS	0
LD39241423.las	LAS 1.4, PDRF 6	PASS	0	0	PASS	PASS	0 / 69	PASS	PASS	0
LD39241426.las	LAS 1.4, PDRF 6	PASS	0	0	PASS	PASS	0 / 69	PASS	PASS	0
LD39241429.las	LAS 1.4, PDRF 6	PASS	0	0	PASS	PASS	0 / 69	PASS	PASS	0
LD39241432.las	LAS 1.4, PDRF 6	PASS	0	0	PASS	PASS	0 / 69	PASS	PASS	0
LD39241435.las	LAS 1.4, PDRF 6	PASS	0	0	PASS	PASS	0 / 69	PASS	PASS	0
LD39241438.las	LAS 1.4, PDRF 6	PASS	0	0	PASS	PASS	0 / 69	PASS	PASS	0
LD39241441.las	LAS 1.4, PDRF 6	PASS	0	0	PASS	PASS	0 / 69	PASS	PASS	0
LD39241444.las	LAS 1.4, PDRF 6	PASS	0	0	PASS	PASS	0 / 69	PASS	PASS	0
LD39241447.las	LAS 1.4, PDRF 6	PASS	0	0	PASS	PASS	0 / 69	PASS	PASS	0
LD39241450.las	LAS 1.4, PDRF 6	PASS	0	0	PASS	PASS	0 / 69	PASS	PASS	0
LD39241453.las	LAS 1.4, PDRF 6	PASS	0	0	PASS	PASS	0 / 69	PASS	PASS	0
LD39241456.las	LAS 1.4, PDRF 6	PASS	0	0	PASS	PASS	0 / 69	PASS	PASS	0
LD39241459.las	LAS 1.4, PDRF 6	PASS	0	0	PASS	PASS	0 / 69	PASS	PASS	0
LD39241462.las	LAS 1.4, PDRF 6	PASS	0	0	PASS	PASS	0 / 69	PASS	PASS	0
LD39241465.las	LAS 1.4, PDRF 6	PASS	0	0	PASS	PASS	0 / 69	PASS	PASS	0
LD39241468.las	LAS 1.4, PDRF 6	PASS	0	0	PASS	PASS	0 / 69	PASS	PASS	0
LD39241471.las	LAS 1.4, PDRF 6	PASS	0	0	PASS	PASS	0 / 69	PASS	PASS	0
LD39241474.las	LAS 1.4, PDRF 6	PASS	0	0	PASS	PASS	0 / 69	PASS	PASS	0
LD39241477.las	LAS 1.4, PDRF 6	PASS	0	0	PASS	PASS	0 / 69	PASS	PASS	0
LD39241480.las	LAS 1.4, PDRF 6	PASS	0	0	PASS	PASS	0 / 69	PASS	PASS	0
LD39241483.las	LAS 1.4, PDRF 6	PASS	0	0	PASS	PASS	0 / 69	PASS	PASS	0
LD39241486.las	LAS 1.4, PDRF 6	PASS	0	0	PASS	PASS	0 / 69	PASS	PASS	0
LD39241489.las	LAS 1.4, PDRF 6	PASS	0	0	PASS	PASS	0 / 69	PASS	PASS	0
LD39241492.las	LAS 1.4, PDRF 6	PASS	0	0	PASS	PASS	0 / 69	PASS	PASS	0
LD39241495.las	LAS 1.4, PDRF 6	PASS	0	0	PASS	PASS	0 / 69	PASS	PASS	0
LD39241498.las	LAS 1.4, PDRF 6	PASS	0	0	PASS	PASS	0 / 69	PASS	PASS	0
LD39241501.las	LAS 1.4, PDRF 6	PASS	0	0	PASS	PASS	0 / 69	PASS	PASS	0
LD39241504.las	LAS 1.4, PDRF 6	PASS	0	0	PASS	PASS	0 / 69	PASS	PASS	0
LD39241507.las	LAS 1.4, PDRF 6	PASS	0	0	PASS	PASS	0 / 69	PASS	PASS	0
LD39241510.las	LAS 1.4, PDRF 6	PASS	0	0	PASS	PASS	0 / 279	PASS	PASS	0
LD39241513.las	LAS 1.4, PDRF 6	PASS	0	0	PASS	PASS	0 / 69	PASS	PASS	0
LD39241516.las	LAS 1.4, PDRF 6	PASS	0	0	PASS	PASS	0 / 69	PASS	PASS	0
LD39241519.las	LAS 1.4, PDRF 6	PASS	0	0	PASS	PASS	0 / 69	PASS	PASS	0
LD39241522.las	LAS 1.4, PDRF 6	PASS	0	0	PASS	PASS	0 / 261	PASS	PASS	0
LD39241525.las	LAS 1.4, PDRF 6	PASS	0	0	PASS	PASS	0 / 69	PASS	PASS	0
LD39241528.las	LAS 1.4, PDRF 6	PASS	0	0	PASS	PASS	0 / 69	PASS	PASS	0
LD39241531.las	LAS 1.4, PDRF 6	PASS	0	0	PASS	PASS	0 / 69	PASS	PASS	0
LD39241534.las	LAS 1.4, PDRF 6	PASS	0	0	PASS	PASS	0 / 69	PASS	PASS	0
LD39241537.las	LAS 1.4, PDRF 6	PASS	0	0	PASS	PASS	0 / 69	PASS	PASS	0
LD39241540.las	LAS 1.4, PDRF 6	PASS	0	0	PASS	PASS	0 / 69	PASS	PASS	0
LD39241543.las	LAS 1.4, PDRF 6	PASS	0	0	PASS	PASS	0 / 69	PASS	PASS	0
LD39241546.las	LAS 1.4, PDRF 6	PASS	0	0	PASS	PASS	0 / 69	PASS	PASS	0
LD39241549.las	LAS 1.4, PDRF 6	PASS	0	0	PASS	PASS	0 / 69	PASS	PASS	0
LD39241552.las	LAS 1.4, PDRF 6	PASS	0	0	PASS	PASS	0 / 69	PASS	PASS	0
LD39241555.las	LAS 1.4, PDRF 6	PASS	0	0	PASS	PASS	0 / 69	PASS	PASS	0
LD39241558.las	LAS 1.4, PDRF 6	PASS	0	0	PASS	PASS	0 / 69	PASS	PASS	0

DPH-1.1 Report on ASPRS LAS File Format (Tiled Data) - Compliance - continued

File	LAS Version/PDRF	System ID	Legacy Point Count	Legacy Return Counts	File Source ID	Global Encoding	VLRs / EVLRs	WKT	Intensity	Point Count with Bad Return Info
LD39241561.las	LAS 1.4, PDRF 6	PASS	0	0	PASS	PASS	0 / 69	PASS	PASS	0
LD39241564.las	LAS 1.4, PDRF 6	PASS	0	0	PASS	PASS	0 / 69	PASS	PASS	0
LD39241567.las	LAS 1.4, PDRF 6	PASS	0	0	PASS	PASS	0 / 69	PASS	PASS	0
LD39241570.las	LAS 1.4, PDRF 6	PASS	0	0	PASS	PASS	0 / 69	PASS	PASS	0
LD39241573.las	LAS 1.4, PDRF 6	PASS	0	0	PASS	PASS	0 / 69	PASS	PASS	0
LD39241576.las	LAS 1.4, PDRF 6	PASS	0	0	PASS	PASS	0 / 69	PASS	PASS	0
LD39241579.las	LAS 1.4, PDRF 6	PASS	0	0	PASS	PASS	0 / 69	PASS	PASS	0
LD39241582.las	LAS 1.4, PDRF 6	PASS	0	0	PASS	PASS	0 / 69	PASS	PASS	0
LD39241585.las	LAS 1.4, PDRF 6	PASS	0	0	PASS	PASS	0 / 69	PASS	PASS	0
LD39241588.las	LAS 1.4, PDRF 6	PASS	0	0	PASS	PASS	0 / 69	PASS	PASS	0
LD39241591.las	LAS 1.4, PDRF 6	PASS	0	0	PASS	PASS	0 / 69	PASS	PASS	0
LD39241594.las	LAS 1.4, PDRF 6	PASS	0	0	PASS	PASS	0 / 69	PASS	PASS	0
LD39241597.las	LAS 1.4, PDRF 6	PASS	0	0	PASS	PASS	0 / 69	PASS	PASS	0
LD39241600.las	LAS 1.4, PDRF 6	PASS	0	0	PASS	PASS	0 / 69	PASS	PASS	0
LD39241603.las	LAS 1.4, PDRF 6	PASS	0	0	PASS	PASS	0 / 69	PASS	PASS	0
LD39241606.las	LAS 1.4, PDRF 6	PASS	0	0	PASS	PASS	0 / 69	PASS	PASS	0
LD39241609.las	LAS 1.4, PDRF 6	PASS	0	0	PASS	PASS	0 / 69	PASS	PASS	0
LD39241612.las	LAS 1.4, PDRF 6	PASS	0	0	PASS	PASS	0 / 69	PASS	PASS	0
LD39241615.las	LAS 1.4, PDRF 6	PASS	0	0	PASS	PASS	0 / 69	PASS	PASS	0
LD39241618.las	LAS 1.4, PDRF 6	PASS	0	0	PASS	PASS	0 / 69	PASS	PASS	0
LD39241621.las	LAS 1.4, PDRF 6	PASS	0	0	PASS	PASS	0 / 69	PASS	PASS	0
LD39241624.las	LAS 1.4, PDRF 6	PASS	0	0	PASS	PASS	0 / 21	PASS	PASS	0
LD39271339.las	LAS 1.4, PDRF 6	PASS	0	0	PASS	PASS	0 / 9	PASS	PASS	0
LD39271342.las	LAS 1.4, PDRF 6	PASS	0	0	PASS	PASS	0 / 69	PASS	PASS	0
LD39271345.las	LAS 1.4, PDRF 6	PASS	0	0	PASS	PASS	0 / 69	PASS	PASS	0
LD39271348.las	LAS 1.4, PDRF 6	PASS	0	0	PASS	PASS	0 / 69	PASS	PASS	0
LD39271351.las	LAS 1.4, PDRF 6	PASS	0	0	PASS	PASS	0 / 69	PASS	PASS	0
LD39271354.las	LAS 1.4, PDRF 6	PASS	0	0	PASS	PASS	0 / 69	PASS	PASS	0
LD39271357.las	LAS 1.4, PDRF 6	PASS	0	0	PASS	PASS	0 / 69	PASS	PASS	0
LD39271360.las	LAS 1.4, PDRF 6	PASS	0	0	PASS	PASS	0 / 69	PASS	PASS	0
LD39271363.las	LAS 1.4, PDRF 6	PASS	0	0	PASS	PASS	0 / 69	PASS	PASS	0
LD39271366.las	LAS 1.4, PDRF 6	PASS	0	0	PASS	PASS	0 / 69	PASS	PASS	0
LD39271369.las	LAS 1.4, PDRF 6	PASS	0	0	PASS	PASS	0 / 69	PASS	PASS	0
LD39271372.las	LAS 1.4, PDRF 6	PASS	0	0	PASS	PASS	0 / 69	PASS	PASS	0
LD39271375.las	LAS 1.4, PDRF 6	PASS	0	0	PASS	PASS	0 / 69	PASS	PASS	0
LD39271378.las	LAS 1.4, PDRF 6	PASS	0	0	PASS	PASS	0 / 69	PASS	PASS	0
LD39271381.las	LAS 1.4, PDRF 6	PASS	0	0	PASS	PASS	0 / 69	PASS	PASS	0
LD39271384.las	LAS 1.4, PDRF 6	PASS	0	0	PASS	PASS	0 / 69	PASS	PASS	0
LD39271387.las	LAS 1.4, PDRF 6	PASS	0	0	PASS	PASS	0 / 69	PASS	PASS	0
LD39271390.las	LAS 1.4, PDRF 6	PASS	0	0	PASS	PASS	0 / 69	PASS	PASS	0
LD39271393.las	LAS 1.4, PDRF 6	PASS	0	0	PASS	PASS	0 / 69	PASS	PASS	0
LD39271396.las	LAS 1.4, PDRF 6	PASS	0	0	PASS	PASS	0 / 69	PASS	PASS	0
LD39271399.las	LAS 1.4, PDRF 6	PASS	0	0	PASS	PASS	0 / 69	PASS	PASS	0
LD39271402.las	LAS 1.4, PDRF 6	PASS	0	0	PASS	PASS	0 / 69	PASS	PASS	0
LD39271405.las	LAS 1.4, PDRF 6	PASS	0	0	PASS	PASS	0 / 69	PASS	PASS	0
LD39271408.las	LAS 1.4, PDRF 6	PASS	0	0	PASS	PASS	0 / 69	PASS	PASS	0
LD39271411.las	LAS 1.4, PDRF 6	PASS	0	0	PASS	PASS	0 / 69	PASS	PASS	0
LD39271414.las	LAS 1.4, PDRF 6	PASS	0	0	PASS	PASS	0 / 69	PASS	PASS	0
LD39271417.las	LAS 1.4, PDRF 6	PASS	0	0	PASS	PASS	0 / 69	PASS	PASS	0

DPH-1.1 Report on ASPRS LAS File Format (Tiled Data) - Compliance - continued

File	LAS Version/PDRF	System ID	Legacy Point Count	Legacy Return Counts	File Source ID	Global Encoding	VLRs / EVLRs	WKT	Intensity	Point Count with Bad Return Info
LD39271420.las	LAS 1.4, PDRF 6	PASS	0	0	PASS	PASS	0 / 69	PASS	PASS	0
LD39271423.las	LAS 1.4, PDRF 6	PASS	0	0	PASS	PASS	0 / 69	PASS	PASS	0
LD39271426.las	LAS 1.4, PDRF 6	PASS	0	0	PASS	PASS	0 / 69	PASS	PASS	0
LD39271429.las	LAS 1.4, PDRF 6	PASS	0	0	PASS	PASS	0 / 69	PASS	PASS	0
LD39271432.las	LAS 1.4, PDRF 6	PASS	0	0	PASS	PASS	0 / 69	PASS	PASS	0
LD39271435.las	LAS 1.4, PDRF 6	PASS	0	0	PASS	PASS	0 / 69	PASS	PASS	0
LD39271438.las	LAS 1.4, PDRF 6	PASS	0	0	PASS	PASS	0 / 69	PASS	PASS	0
LD39271441.las	LAS 1.4, PDRF 6	PASS	0	0	PASS	PASS	0 / 69	PASS	PASS	0
LD39271444.las	LAS 1.4, PDRF 6	PASS	0	0	PASS	PASS	0 / 69	PASS	PASS	0
LD39271447.las	LAS 1.4, PDRF 6	PASS	0	0	PASS	PASS	0 / 69	PASS	PASS	0
LD39271450.las	LAS 1.4, PDRF 6	PASS	0	0	PASS	PASS	0 / 69	PASS	PASS	0
LD39271453.las	LAS 1.4, PDRF 6	PASS	0	0	PASS	PASS	0 / 69	PASS	PASS	0
LD39271456.las	LAS 1.4, PDRF 6	PASS	0	0	PASS	PASS	0 / 69	PASS	PASS	0
LD39271459.las	LAS 1.4, PDRF 6	PASS	0	0	PASS	PASS	0 / 69	PASS	PASS	0
LD39271462.las	LAS 1.4, PDRF 6	PASS	0	0	PASS	PASS	0 / 69	PASS	PASS	0
LD39271465.las	LAS 1.4, PDRF 6	PASS	0	0	PASS	PASS	0 / 69	PASS	PASS	0
LD39271468.las	LAS 1.4, PDRF 6	PASS	0	0	PASS	PASS	0 / 69	PASS	PASS	0
LD39271471.las	LAS 1.4, PDRF 6	PASS	0	0	PASS	PASS	0 / 69	PASS	PASS	0
LD39271474.las	LAS 1.4, PDRF 6	PASS	0	0	PASS	PASS	0 / 69	PASS	PASS	0
LD39271477.las	LAS 1.4, PDRF 6	PASS	0	0	PASS	PASS	0 / 69	PASS	PASS	0
LD39271480.las	LAS 1.4, PDRF 6	PASS	0	0	PASS	PASS	0 / 69	PASS	PASS	0
LD39271483.las	LAS 1.4, PDRF 6	PASS	0	0	PASS	PASS	0 / 69	PASS	PASS	0
LD39271486.las	LAS 1.4, PDRF 6	PASS	0	0	PASS	PASS	0 / 69	PASS	PASS	0
LD39271489.las	LAS 1.4, PDRF 6	PASS	0	0	PASS	PASS	0 / 69	PASS	PASS	0
LD39271492.las	LAS 1.4, PDRF 6	PASS	0	0	PASS	PASS	0 / 69	PASS	PASS	0
LD39271495.las	LAS 1.4, PDRF 6	PASS	0	0	PASS	PASS	0 / 69	PASS	PASS	0
LD39271498.las	LAS 1.4, PDRF 6	PASS	0	0	PASS	PASS	0 / 69	PASS	PASS	0
LD39271501.las	LAS 1.4, PDRF 6	PASS	0	0	PASS	PASS	0 / 69	PASS	PASS	0
LD39271504.las	LAS 1.4, PDRF 6	PASS	0	0	PASS	PASS	0 / 69	PASS	PASS	0
LD39271507.las	LAS 1.4, PDRF 6	PASS	0	0	PASS	PASS	0 / 69	PASS	PASS	0
LD39271510.las	LAS 1.4, PDRF 6	PASS	0	0	PASS	PASS	0 / 69	PASS	PASS	0
LD39271513.las	LAS 1.4, PDRF 6	PASS	0	0	PASS	PASS	0 / 69	PASS	PASS	0
LD39271516.las	LAS 1.4, PDRF 6	PASS	0	0	PASS	PASS	0 / 69	PASS	PASS	0
LD39271519.las	LAS 1.4, PDRF 6	PASS	0	0	PASS	PASS	0 / 69	PASS	PASS	0
LD39271522.las	LAS 1.4, PDRF 6	PASS	0	0	PASS	PASS	0 / 69	PASS	PASS	0
LD39271525.las	LAS 1.4, PDRF 6	PASS	0	0	PASS	PASS	0 / 69	PASS	PASS	0
LD39271528.las	LAS 1.4, PDRF 6	PASS	0	0	PASS	PASS	0 / 69	PASS	PASS	0
LD39271531.las	LAS 1.4, PDRF 6	PASS	0	0	PASS	PASS	0 / 69	PASS	PASS	0
LD39271534.las	LAS 1.4, PDRF 6	PASS	0	0	PASS	PASS	0 / 69	PASS	PASS	0
LD39271537.las	LAS 1.4, PDRF 6	PASS	0	0	PASS	PASS	0 / 69	PASS	PASS	0
LD39271540.las	LAS 1.4, PDRF 6	PASS	0	0	PASS	PASS	0 / 69	PASS	PASS	0
LD39271543.las	LAS 1.4, PDRF 6	PASS	0	0	PASS	PASS	0 / 69	PASS	PASS	0
LD39271546.las	LAS 1.4, PDRF 6	PASS	0	0	PASS	PASS	0 / 69	PASS	PASS	0
LD39271549.las	LAS 1.4, PDRF 6	PASS	0	0	PASS	PASS	0 / 69	PASS	PASS	0
LD39271552.las	LAS 1.4, PDRF 6	PASS	0	0	PASS	PASS	0 / 69	PASS	PASS	0
LD39271555.las	LAS 1.4, PDRF 6	PASS	0	0	PASS	PASS	0 / 69	PASS	PASS	0
LD39271558.las	LAS 1.4, PDRF 6	PASS	0	0	PASS	PASS	0 / 69	PASS	PASS	0
LD39271561.las	LAS 1.4, PDRF 6	PASS	0	0	PASS	PASS	0 / 69	PASS	PASS	0
LD39271564.las	LAS 1.4, PDRF 6	PASS	0	0	PASS	PASS	0 / 69	PASS	PASS	0

DPH-1.1 Report on ASPRS LAS File Format (Tiled Data) - Compliance - continued

File	LAS Version/PDRF	System ID	Legacy Point Count	Legacy Return Counts	File Source ID	Global Encoding	VLRs / EVLRs	WKT	Intensity	Point Count with Bad Return Info
LD39271567.las	LAS 1.4, PDRF 6	PASS	0	0	PASS	PASS	0 / 69	PASS	PASS	0
LD39271570.las	LAS 1.4, PDRF 6	PASS	0	0	PASS	PASS	0 / 69	PASS	PASS	0
LD39271573.las	LAS 1.4, PDRF 6	PASS	0	0	PASS	PASS	0 / 69	PASS	PASS	0
LD39271576.las	LAS 1.4, PDRF 6	PASS	0	0	PASS	PASS	0 / 69	PASS	PASS	0
LD39271579.las	LAS 1.4, PDRF 6	PASS	0	0	PASS	PASS	0 / 69	PASS	PASS	0
LD39271582.las	LAS 1.4, PDRF 6	PASS	0	0	PASS	PASS	0 / 69	PASS	PASS	0
LD39271585.las	LAS 1.4, PDRF 6	PASS	0	0	PASS	PASS	0 / 69	PASS	PASS	0
LD39271588.las	LAS 1.4, PDRF 6	PASS	0	0	PASS	PASS	0 / 261	PASS	PASS	0
LD39271591.las	LAS 1.4, PDRF 6	PASS	0	0	PASS	PASS	0 / 69	PASS	PASS	0
LD39271594.las	LAS 1.4, PDRF 6	PASS	0	0	PASS	PASS	0 / 275	PASS	PASS	0
LD39271597.las	LAS 1.4, PDRF 6	PASS	0	0	PASS	PASS	0 / 69	PASS	PASS	0
LD39271600.las	LAS 1.4, PDRF 6	PASS	0	0	PASS	PASS	0 / 69	PASS	PASS	0
LD39271603.las	LAS 1.4, PDRF 6	PASS	0	0	PASS	PASS	0 / 69	PASS	PASS	0
LD39271606.las	LAS 1.4, PDRF 6	PASS	0	0	PASS	PASS	0 / 69	PASS	PASS	0
LD39271609.las	LAS 1.4, PDRF 6	PASS	0	0	PASS	PASS	0 / 69	PASS	PASS	0
LD39271612.las	LAS 1.4, PDRF 6	PASS	0	0	PASS	PASS	0 / 69	PASS	PASS	0
LD39271615.las	LAS 1.4, PDRF 6	PASS	0	0	PASS	PASS	0 / 69	PASS	PASS	0
LD39271618.las	LAS 1.4, PDRF 6	PASS	0	0	PASS	PASS	0 / 69	PASS	PASS	0
LD39271621.las	LAS 1.4, PDRF 6	PASS	0	0	PASS	PASS	0 / 69	PASS	PASS	0
LD39271624.las	LAS 1.4, PDRF 6	PASS	0	0	PASS	PASS	0 / 21	PASS	PASS	0
LD39301339.las	LAS 1.4, PDRF 6	PASS	0	0	PASS	PASS	0 / 9	PASS	PASS	0
LD39301342.las	LAS 1.4, PDRF 6	PASS	0	0	PASS	PASS	0 / 69	PASS	PASS	0
LD39301345.las	LAS 1.4, PDRF 6	PASS	0	0	PASS	PASS	0 / 69	PASS	PASS	0
LD39301348.las	LAS 1.4, PDRF 6	PASS	0	0	PASS	PASS	0 / 69	PASS	PASS	0
LD39301351.las	LAS 1.4, PDRF 6	PASS	0	0	PASS	PASS	0 / 69	PASS	PASS	0
LD39301354.las	LAS 1.4, PDRF 6	PASS	0	0	PASS	PASS	0 / 69	PASS	PASS	0
LD39301357.las	LAS 1.4, PDRF 6	PASS	0	0	PASS	PASS	0 / 69	PASS	PASS	0
LD39301360.las	LAS 1.4, PDRF 6	PASS	0	0	PASS	PASS	0 / 69	PASS	PASS	0
LD39301363.las	LAS 1.4, PDRF 6	PASS	0	0	PASS	PASS	0 / 69	PASS	PASS	0
LD39301366.las	LAS 1.4, PDRF 6	PASS	0	0	PASS	PASS	0 / 69	PASS	PASS	0
LD39301369.las	LAS 1.4, PDRF 6	PASS	0	0	PASS	PASS	0 / 69	PASS	PASS	0
LD39301372.las	LAS 1.4, PDRF 6	PASS	0	0	PASS	PASS	0 / 69	PASS	PASS	0
LD39301375.las	LAS 1.4, PDRF 6	PASS	0	0	PASS	PASS	0 / 69	PASS	PASS	0
LD39301378.las	LAS 1.4, PDRF 6	PASS	0	0	PASS	PASS	0 / 69	PASS	PASS	0
LD39301381.las	LAS 1.4, PDRF 6	PASS	0	0	PASS	PASS	0 / 69	PASS	PASS	0
LD39301384.las	LAS 1.4, PDRF 6	PASS	0	0	PASS	PASS	0 / 69	PASS	PASS	0
LD39301387.las	LAS 1.4, PDRF 6	PASS	0	0	PASS	PASS	0 / 69	PASS	PASS	0
LD39301390.las	LAS 1.4, PDRF 6	PASS	0	0	PASS	PASS	0 / 69	PASS	PASS	0
LD39301393.las	LAS 1.4, PDRF 6	PASS	0	0	PASS	PASS	0 / 69	PASS	PASS	0
LD39301396.las	LAS 1.4, PDRF 6	PASS	0	0	PASS	PASS	0 / 69	PASS	PASS	0
LD39301399.las	LAS 1.4, PDRF 6	PASS	0	0	PASS	PASS	0 / 69	PASS	PASS	0
LD39301402.las	LAS 1.4, PDRF 6	PASS	0	0	PASS	PASS	0 / 69	PASS	PASS	0
LD39301405.las	LAS 1.4, PDRF 6	PASS	0	0	PASS	PASS	0 / 69	PASS	PASS	0
LD39301408.las	LAS 1.4, PDRF 6	PASS	0	0	PASS	PASS	0 / 69	PASS	PASS	0
LD39301411.las	LAS 1.4, PDRF 6	PASS	0	0	PASS	PASS	0 / 69	PASS	PASS	0
LD39301414.las	LAS 1.4, PDRF 6	PASS	0	0	PASS	PASS	0 / 69	PASS	PASS	0
LD39301417.las	LAS 1.4, PDRF 6	PASS	0	0	PASS	PASS	0 / 69	PASS	PASS	0
LD39301420.las	LAS 1.4, PDRF 6	PASS	0	0	PASS	PASS	0 / 69	PASS	PASS	0
LD39301423.las	LAS 1.4, PDRF 6	PASS	0	0	PASS	PASS	0 / 69	PASS	PASS	0

DPH-1.1 Report on ASPRS LAS File Format (Tiled Data) - Compliance - continued

File	LAS Version/PDRF	System ID	Legacy Point Count	Legacy Return Counts	File Source ID	Global Encoding	VLRs / EVLRs	WKT	Intensity	Point Count with Bad Return Info
LD39301426.las	LAS 1.4, PDRF 6	PASS	0	0	PASS	PASS	0 / 69	PASS	PASS	0
LD39301429.las	LAS 1.4, PDRF 6	PASS	0	0	PASS	PASS	0 / 69	PASS	PASS	0
LD39301432.las	LAS 1.4, PDRF 6	PASS	0	0	PASS	PASS	0 / 69	PASS	PASS	0
LD39301435.las	LAS 1.4, PDRF 6	PASS	0	0	PASS	PASS	0 / 69	PASS	PASS	0
LD39301438.las	LAS 1.4, PDRF 6	PASS	0	0	PASS	PASS	0 / 69	PASS	PASS	0
LD39301441.las	LAS 1.4, PDRF 6	PASS	0	0	PASS	PASS	0 / 69	PASS	PASS	0
LD39301444.las	LAS 1.4, PDRF 6	PASS	0	0	PASS	PASS	0 / 69	PASS	PASS	0
LD39301447.las	LAS 1.4, PDRF 6	PASS	0	0	PASS	PASS	0 / 69	PASS	PASS	0
LD39301450.las	LAS 1.4, PDRF 6	PASS	0	0	PASS	PASS	0 / 69	PASS	PASS	0
LD39301453.las	LAS 1.4, PDRF 6	PASS	0	0	PASS	PASS	0 / 69	PASS	PASS	0
LD39301456.las	LAS 1.4, PDRF 6	PASS	0	0	PASS	PASS	0 / 69	PASS	PASS	0
LD39301459.las	LAS 1.4, PDRF 6	PASS	0	0	PASS	PASS	0 / 69	PASS	PASS	0
LD39301462.las	LAS 1.4, PDRF 6	PASS	0	0	PASS	PASS	0 / 69	PASS	PASS	0
LD39301465.las	LAS 1.4, PDRF 6	PASS	0	0	PASS	PASS	0 / 69	PASS	PASS	0
LD39301468.las	LAS 1.4, PDRF 6	PASS	0	0	PASS	PASS	0 / 69	PASS	PASS	0
LD39301471.las	LAS 1.4, PDRF 6	PASS	0	0	PASS	PASS	0 / 69	PASS	PASS	0
LD39301474.las	LAS 1.4, PDRF 6	PASS	0	0	PASS	PASS	0 / 69	PASS	PASS	0
LD39301477.las	LAS 1.4, PDRF 6	PASS	0	0	PASS	PASS	0 / 69	PASS	PASS	0
LD39301480.las	LAS 1.4, PDRF 6	PASS	0	0	PASS	PASS	0 / 69	PASS	PASS	0
LD39301483.las	LAS 1.4, PDRF 6	PASS	0	0	PASS	PASS	0 / 69	PASS	PASS	0
LD39301486.las	LAS 1.4, PDRF 6	PASS	0	0	PASS	PASS	0 / 69	PASS	PASS	0
LD39301489.las	LAS 1.4, PDRF 6	PASS	0	0	PASS	PASS	0 / 69	PASS	PASS	0
LD39301492.las	LAS 1.4, PDRF 6	PASS	0	0	PASS	PASS	0 / 69	PASS	PASS	0
LD39301495.las	LAS 1.4, PDRF 6	PASS	0	0	PASS	PASS	0 / 69	PASS	PASS	0
LD39301498.las	LAS 1.4, PDRF 6	PASS	0	0	PASS	PASS	0 / 69	PASS	PASS	0
LD39301501.las	LAS 1.4, PDRF 6	PASS	0	0	PASS	PASS	0 / 69	PASS	PASS	0
LD39301504.las	LAS 1.4, PDRF 6	PASS	0	0	PASS	PASS	0 / 69	PASS	PASS	0
LD39301507.las	LAS 1.4, PDRF 6	PASS	0	0	PASS	PASS	0 / 69	PASS	PASS	0
LD39301510.las	LAS 1.4, PDRF 6	PASS	0	0	PASS	PASS	0 / 273	PASS	PASS	0
LD39301513.las	LAS 1.4, PDRF 6	PASS	0	0	PASS	PASS	0 / 69	PASS	PASS	0
LD39301516.las	LAS 1.4, PDRF 6	PASS	0	0	PASS	PASS	0 / 261	PASS	PASS	0
LD39301519.las	LAS 1.4, PDRF 6	PASS	0	0	PASS	PASS	0 / 69	PASS	PASS	0
LD39301522.las	LAS 1.4, PDRF 6	PASS	0	0	PASS	PASS	0 / 69	PASS	PASS	0
LD39301525.las	LAS 1.4, PDRF 6	PASS	0	0	PASS	PASS	0 / 69	PASS	PASS	0
LD39301528.las	LAS 1.4, PDRF 6	PASS	0	0	PASS	PASS	0 / 69	PASS	PASS	0
LD39301531.las	LAS 1.4, PDRF 6	PASS	0	0	PASS	PASS	0 / 69	PASS	PASS	0
LD39301534.las	LAS 1.4, PDRF 6	PASS	0	0	PASS	PASS	0 / 69	PASS	PASS	0
LD39301537.las	LAS 1.4, PDRF 6	PASS	0	0	PASS	PASS	0 / 69	PASS	PASS	0
LD39301540.las	LAS 1.4, PDRF 6	PASS	0	0	PASS	PASS	0 / 69	PASS	PASS	0
LD39301543.las	LAS 1.4, PDRF 6	PASS	0	0	PASS	PASS	0 / 261	PASS	PASS	0
LD39301546.las	LAS 1.4, PDRF 6	PASS	0	0	PASS	PASS	0 / 69	PASS	PASS	0
LD39301549.las	LAS 1.4, PDRF 6	PASS	0	0	PASS	PASS	0 / 69	PASS	PASS	0
LD39301552.las	LAS 1.4, PDRF 6	PASS	0	0	PASS	PASS	0 / 69	PASS	PASS	0
LD39301555.las	LAS 1.4, PDRF 6	PASS	0	0	PASS	PASS	0 / 69	PASS	PASS	0
LD39301558.las	LAS 1.4, PDRF 6	PASS	0	0	PASS	PASS	0 / 69	PASS	PASS	0
LD39301561.las	LAS 1.4, PDRF 6	PASS	0	0	PASS	PASS	0 / 69	PASS	PASS	0
LD39301564.las	LAS 1.4, PDRF 6	PASS	0	0	PASS	PASS	0 / 69	PASS	PASS	0
LD39301567.las	LAS 1.4, PDRF 6	PASS	0	0	PASS	PASS	0 / 69	PASS	PASS	0
LD39301570.las	LAS 1.4, PDRF 6	PASS	0	0	PASS	PASS	0 / 69	PASS	PASS	0

DPH-1.1 Report on ASPRS LAS File Format (Tiled Data) - Compliance - continued

File	LAS Version/PDRF	System ID	Legacy Point Count	Legacy Return Counts	File Source ID	Global Encoding	VLRs / EVLRs	WKT	Intensity	Point Count with Bad Return Info
LD39301573.las	LAS 1.4, PDRF 6	PASS	0	0	PASS	PASS	0 / 69	PASS	PASS	0
LD39301576.las	LAS 1.4, PDRF 6	PASS	0	0	PASS	PASS	0 / 69	PASS	PASS	0
LD39301579.las	LAS 1.4, PDRF 6	PASS	0	0	PASS	PASS	0 / 69	PASS	PASS	0
LD39301582.las	LAS 1.4, PDRF 6	PASS	0	0	PASS	PASS	0 / 69	PASS	PASS	0
LD39301585.las	LAS 1.4, PDRF 6	PASS	0	0	PASS	PASS	0 / 69	PASS	PASS	0
LD39301588.las	LAS 1.4, PDRF 6	PASS	0	0	PASS	PASS	0 / 69	PASS	PASS	0
LD39301591.las	LAS 1.4, PDRF 6	PASS	0	0	PASS	PASS	0 / 69	PASS	PASS	0
LD39301594.las	LAS 1.4, PDRF 6	PASS	0	0	PASS	PASS	0 / 69	PASS	PASS	0
LD39301597.las	LAS 1.4, PDRF 6	PASS	0	0	PASS	PASS	0 / 69	PASS	PASS	0
LD39301600.las	LAS 1.4, PDRF 6	PASS	0	0	PASS	PASS	0 / 69	PASS	PASS	0
LD39301603.las	LAS 1.4, PDRF 6	PASS	0	0	PASS	PASS	0 / 69	PASS	PASS	0
LD39301606.las	LAS 1.4, PDRF 6	PASS	0	0	PASS	PASS	0 / 69	PASS	PASS	0
LD39301609.las	LAS 1.4, PDRF 6	PASS	0	0	PASS	PASS	0 / 69	PASS	PASS	0
LD39301612.las	LAS 1.4, PDRF 6	PASS	0	0	PASS	PASS	0 / 69	PASS	PASS	0
LD39301615.las	LAS 1.4, PDRF 6	PASS	0	0	PASS	PASS	0 / 69	PASS	PASS	0
LD39301618.las	LAS 1.4, PDRF 6	PASS	0	0	PASS	PASS	0 / 69	PASS	PASS	0
LD39301621.las	LAS 1.4, PDRF 6	PASS	0	0	PASS	PASS	0 / 69	PASS	PASS	0
LD39301624.las	LAS 1.4, PDRF 6	PASS	0	0	PASS	PASS	0 / 21	PASS	PASS	0
LD39331339.las	LAS 1.4, PDRF 6	PASS	0	0	PASS	PASS	0 / 9	PASS	PASS	0
LD39331342.las	LAS 1.4, PDRF 6	PASS	0	0	PASS	PASS	0 / 69	PASS	PASS	0
LD39331345.las	LAS 1.4, PDRF 6	PASS	0	0	PASS	PASS	0 / 69	PASS	PASS	0
LD39331348.las	LAS 1.4, PDRF 6	PASS	0	0	PASS	PASS	0 / 69	PASS	PASS	0
LD39331351.las	LAS 1.4, PDRF 6	PASS	0	0	PASS	PASS	0 / 69	PASS	PASS	0
LD39331354.las	LAS 1.4, PDRF 6	PASS	0	0	PASS	PASS	0 / 69	PASS	PASS	0
LD39331357.las	LAS 1.4, PDRF 6	PASS	0	0	PASS	PASS	0 / 69	PASS	PASS	0
LD39331360.las	LAS 1.4, PDRF 6	PASS	0	0	PASS	PASS	0 / 69	PASS	PASS	0
LD39331363.las	LAS 1.4, PDRF 6	PASS	0	0	PASS	PASS	0 / 69	PASS	PASS	0
LD39331366.las	LAS 1.4, PDRF 6	PASS	0	0	PASS	PASS	0 / 69	PASS	PASS	0
LD39331369.las	LAS 1.4, PDRF 6	PASS	0	0	PASS	PASS	0 / 69	PASS	PASS	0
LD39331372.las	LAS 1.4, PDRF 6	PASS	0	0	PASS	PASS	0 / 69	PASS	PASS	0
LD39331375.las	LAS 1.4, PDRF 6	PASS	0	0	PASS	PASS	0 / 69	PASS	PASS	0
LD39331378.las	LAS 1.4, PDRF 6	PASS	0	0	PASS	PASS	0 / 69	PASS	PASS	0
LD39331381.las	LAS 1.4, PDRF 6	PASS	0	0	PASS	PASS	0 / 69	PASS	PASS	0
LD39331384.las	LAS 1.4, PDRF 6	PASS	0	0	PASS	PASS	0 / 69	PASS	PASS	0
LD39331387.las	LAS 1.4, PDRF 6	PASS	0	0	PASS	PASS	0 / 69	PASS	PASS	0
LD39331390.las	LAS 1.4, PDRF 6	PASS	0	0	PASS	PASS	0 / 69	PASS	PASS	0
LD39331393.las	LAS 1.4, PDRF 6	PASS	0	0	PASS	PASS	0 / 69	PASS	PASS	0
LD39331396.las	LAS 1.4, PDRF 6	PASS	0	0	PASS	PASS	0 / 69	PASS	PASS	0
LD39331399.las	LAS 1.4, PDRF 6	PASS	0	0	PASS	PASS	0 / 69	PASS	PASS	0
LD39331402.las	LAS 1.4, PDRF 6	PASS	0	0	PASS	PASS	0 / 69	PASS	PASS	0
LD39331405.las	LAS 1.4, PDRF 6	PASS	0	0	PASS	PASS	0 / 69	PASS	PASS	0
LD39331408.las	LAS 1.4, PDRF 6	PASS	0	0	PASS	PASS	0 / 69	PASS	PASS	0
LD39331411.las	LAS 1.4, PDRF 6	PASS	0	0	PASS	PASS	0 / 69	PASS	PASS	0
LD39331414.las	LAS 1.4, PDRF 6	PASS	0	0	PASS	PASS	0 / 69	PASS	PASS	0
LD39331417.las	LAS 1.4, PDRF 6	PASS	0	0	PASS	PASS	0 / 69	PASS	PASS	0
LD39331420.las	LAS 1.4, PDRF 6	PASS	0	0	PASS	PASS	0 / 69	PASS	PASS	0
LD39331423.las	LAS 1.4, PDRF 6	PASS	0	0	PASS	PASS	0 / 69	PASS	PASS	0
LD39331426.las	LAS 1.4, PDRF 6	PASS	0	0	PASS	PASS	0 / 69	PASS	PASS	0
LD39331429.las	LAS 1.4, PDRF 6	PASS	0	0	PASS	PASS	0 / 69	PASS	PASS	0

DPH-1.1 Report on ASPRS LAS File Format (Tiled Data) - Compliance - continued

File	LAS Version/PDRF	System ID	Legacy Point Count	Legacy Return Counts	File Source ID	Global Encoding	VLRs / EVLRs	WKT	Intensity	Point Count with Bad Return Info
LD39331432.las	LAS 1.4, PDRF 6	PASS	0	0	PASS	PASS	0 / 69	PASS	PASS	0
LD39331435.las	LAS 1.4, PDRF 6	PASS	0	0	PASS	PASS	0 / 69	PASS	PASS	0
LD39331438.las	LAS 1.4, PDRF 6	PASS	0	0	PASS	PASS	0 / 69	PASS	PASS	0
LD39331441.las	LAS 1.4, PDRF 6	PASS	0	0	PASS	PASS	0 / 69	PASS	PASS	0
LD39331444.las	LAS 1.4, PDRF 6	PASS	0	0	PASS	PASS	0 / 69	PASS	PASS	0
LD39331447.las	LAS 1.4, PDRF 6	PASS	0	0	PASS	PASS	0 / 69	PASS	PASS	0
LD39331450.las	LAS 1.4, PDRF 6	PASS	0	0	PASS	PASS	0 / 69	PASS	PASS	0
LD39331453.las	LAS 1.4, PDRF 6	PASS	0	0	PASS	PASS	0 / 69	PASS	PASS	0
LD39331456.las	LAS 1.4, PDRF 6	PASS	0	0	PASS	PASS	0 / 275	PASS	PASS	0
LD39331459.las	LAS 1.4, PDRF 6	PASS	0	0	PASS	PASS	0 / 69	PASS	PASS	0
LD39331462.las	LAS 1.4, PDRF 6	PASS	0	0	PASS	PASS	0 / 69	PASS	PASS	0
LD39331465.las	LAS 1.4, PDRF 6	PASS	0	0	PASS	PASS	0 / 69	PASS	PASS	0
LD39331468.las	LAS 1.4, PDRF 6	PASS	0	0	PASS	PASS	0 / 69	PASS	PASS	0
LD39331471.las	LAS 1.4, PDRF 6	PASS	0	0	PASS	PASS	0 / 69	PASS	PASS	0
LD39331474.las	LAS 1.4, PDRF 6	PASS	0	0	PASS	PASS	0 / 69	PASS	PASS	0
LD39331477.las	LAS 1.4, PDRF 6	PASS	0	0	PASS	PASS	0 / 69	PASS	PASS	0
LD39331480.las	LAS 1.4, PDRF 6	PASS	0	0	PASS	PASS	0 / 69	PASS	PASS	0
LD39331483.las	LAS 1.4, PDRF 6	PASS	0	0	PASS	PASS	0 / 69	PASS	PASS	0
LD39331486.las	LAS 1.4, PDRF 6	PASS	0	0	PASS	PASS	0 / 69	PASS	PASS	0
LD39331489.las	LAS 1.4, PDRF 6	PASS	0	0	PASS	PASS	0 / 69	PASS	PASS	0
LD39331492.las	LAS 1.4, PDRF 6	PASS	0	0	PASS	PASS	0 / 69	PASS	PASS	0
LD39331495.las	LAS 1.4, PDRF 6	PASS	0	0	PASS	PASS	0 / 69	PASS	PASS	0
LD39331498.las	LAS 1.4, PDRF 6	PASS	0	0	PASS	PASS	0 / 69	PASS	PASS	0
LD39331501.las	LAS 1.4, PDRF 6	PASS	0	0	PASS	PASS	0 / 69	PASS	PASS	0
LD39331504.las	LAS 1.4, PDRF 6	PASS	0	0	PASS	PASS	0 / 69	PASS	PASS	0
LD39331507.las	LAS 1.4, PDRF 6	PASS	0	0	PASS	PASS	0 / 69	PASS	PASS	0
LD39331510.las	LAS 1.4, PDRF 6	PASS	0	0	PASS	PASS	0 / 69	PASS	PASS	0
LD39331513.las	LAS 1.4, PDRF 6	PASS	0	0	PASS	PASS	0 / 69	PASS	PASS	0
LD39331516.las	LAS 1.4, PDRF 6	PASS	0	0	PASS	PASS	0 / 69	PASS	PASS	0
LD39331519.las	LAS 1.4, PDRF 6	PASS	0	0	PASS	PASS	0 / 69	PASS	PASS	0
LD39331522.las	LAS 1.4, PDRF 6	PASS	0	0	PASS	PASS	0 / 69	PASS	PASS	0
LD39331525.las	LAS 1.4, PDRF 6	PASS	0	0	PASS	PASS	0 / 69	PASS	PASS	0
LD39331528.las	LAS 1.4, PDRF 6	PASS	0	0	PASS	PASS	0 / 69	PASS	PASS	0
LD39331531.las	LAS 1.4, PDRF 6	PASS	0	0	PASS	PASS	0 / 69	PASS	PASS	0
LD39331534.las	LAS 1.4, PDRF 6	PASS	0	0	PASS	PASS	0 / 69	PASS	PASS	0
LD39331537.las	LAS 1.4, PDRF 6	PASS	0	0	PASS	PASS	0 / 69	PASS	PASS	0
LD39331540.las	LAS 1.4, PDRF 6	PASS	0	0	PASS	PASS	0 / 69	PASS	PASS	0
LD39331543.las	LAS 1.4, PDRF 6	PASS	0	0	PASS	PASS	0 / 69	PASS	PASS	0
LD39331546.las	LAS 1.4, PDRF 6	PASS	0	0	PASS	PASS	0 / 69	PASS	PASS	0
LD39331549.las	LAS 1.4, PDRF 6	PASS	0	0	PASS	PASS	0 / 69	PASS	PASS	0
LD39331552.las	LAS 1.4, PDRF 6	PASS	0	0	PASS	PASS	0 / 69	PASS	PASS	0
LD39331555.las	LAS 1.4, PDRF 6	PASS	0	0	PASS	PASS	0 / 69	PASS	PASS	0
LD39331558.las	LAS 1.4, PDRF 6	PASS	0	0	PASS	PASS	0 / 69	PASS	PASS	0
LD39331561.las	LAS 1.4, PDRF 6	PASS	0	0	PASS	PASS	0 / 69	PASS	PASS	0
LD39331564.las	LAS 1.4, PDRF 6	PASS	0	0	PASS	PASS	0 / 69	PASS	PASS	0
LD39331567.las	LAS 1.4, PDRF 6	PASS	0	0	PASS	PASS	0 / 69	PASS	PASS	0
LD39331570.las	LAS 1.4, PDRF 6	PASS	0	0	PASS	PASS	0 / 69	PASS	PASS	0
LD39331573.las	LAS 1.4, PDRF 6	PASS	0	0	PASS	PASS	0 / 69	PASS	PASS	0
LD39331576.las	LAS 1.4, PDRF 6	PASS	0	0	PASS	PASS	0 / 69	PASS	PASS	0

DPH-1.1 Report on ASPRS LAS File Format (Tiled Data) - Compliance - continued

File	LAS Version/PDRF	System ID	Legacy Point Count	Legacy Return Counts	File Source ID	Global Encoding	VLRs / EVLRs	WKT	Intensity	Point Count with Bad Return Info
LD39331579.las	LAS 1.4, PDRF 6	PASS	0	0	PASS	PASS	0 / 69	PASS	PASS	0
LD39331582.las	LAS 1.4, PDRF 6	PASS	0	0	PASS	PASS	0 / 69	PASS	PASS	0
LD39331585.las	LAS 1.4, PDRF 6	PASS	0	0	PASS	PASS	0 / 69	PASS	PASS	0
LD39331588.las	LAS 1.4, PDRF 6	PASS	0	0	PASS	PASS	0 / 69	PASS	PASS	0
LD39331591.las	LAS 1.4, PDRF 6	PASS	0	0	PASS	PASS	0 / 69	PASS	PASS	0
LD39331594.las	LAS 1.4, PDRF 6	PASS	0	0	PASS	PASS	0 / 69	PASS	PASS	0
LD39331597.las	LAS 1.4, PDRF 6	PASS	0	0	PASS	PASS	0 / 69	PASS	PASS	0
LD39331600.las	LAS 1.4, PDRF 6	PASS	0	0	PASS	PASS	0 / 69	PASS	PASS	0
LD39331603.las	LAS 1.4, PDRF 6	PASS	0	0	PASS	PASS	0 / 69	PASS	PASS	0
LD39331606.las	LAS 1.4, PDRF 6	PASS	0	0	PASS	PASS	0 / 69	PASS	PASS	0
LD39331609.las	LAS 1.4, PDRF 6	PASS	0	0	PASS	PASS	0 / 69	PASS	PASS	0
LD39331612.las	LAS 1.4, PDRF 6	PASS	0	0	PASS	PASS	0 / 69	PASS	PASS	0
LD39331615.las	LAS 1.4, PDRF 6	PASS	0	0	PASS	PASS	0 / 69	PASS	PASS	0
LD39331618.las	LAS 1.4, PDRF 6	PASS	0	0	PASS	PASS	0 / 69	PASS	PASS	0
LD39331621.las	LAS 1.4, PDRF 6	PASS	0	0	PASS	PASS	0 / 69	PASS	PASS	0
LD39331624.las	LAS 1.4, PDRF 6	PASS	0	0	PASS	PASS	0 / 69	PASS	PASS	0
LD39361339.las	LAS 1.4, PDRF 6	PASS	0	0	PASS	PASS	0 / 9	PASS	PASS	0
LD39361342.las	LAS 1.4, PDRF 6	PASS	0	0	PASS	PASS	0 / 69	PASS	PASS	0
LD39361345.las	LAS 1.4, PDRF 6	PASS	0	0	PASS	PASS	0 / 69	PASS	PASS	0
LD39361348.las	LAS 1.4, PDRF 6	PASS	0	0	PASS	PASS	0 / 69	PASS	PASS	0
LD39361351.las	LAS 1.4, PDRF 6	PASS	0	0	PASS	PASS	0 / 69	PASS	PASS	0
LD39361354.las	LAS 1.4, PDRF 6	PASS	0	0	PASS	PASS	0 / 69	PASS	PASS	0
LD39361357.las	LAS 1.4, PDRF 6	PASS	0	0	PASS	PASS	0 / 69	PASS	PASS	0
LD39361360.las	LAS 1.4, PDRF 6	PASS	0	0	PASS	PASS	0 / 69	PASS	PASS	0
LD39361363.las	LAS 1.4, PDRF 6	PASS	0	0	PASS	PASS	0 / 69	PASS	PASS	0
LD39361366.las	LAS 1.4, PDRF 6	PASS	0	0	PASS	PASS	0 / 69	PASS	PASS	0
LD39361369.las	LAS 1.4, PDRF 6	PASS	0	0	PASS	PASS	0 / 69	PASS	PASS	0
LD39361372.las	LAS 1.4, PDRF 6	PASS	0	0	PASS	PASS	0 / 69	PASS	PASS	0
LD39361375.las	LAS 1.4, PDRF 6	PASS	0	0	PASS	PASS	0 / 69	PASS	PASS	0
LD39361378.las	LAS 1.4, PDRF 6	PASS	0	0	PASS	PASS	0 / 69	PASS	PASS	0
LD39361381.las	LAS 1.4, PDRF 6	PASS	0	0	PASS	PASS	0 / 69	PASS	PASS	0
LD39361384.las	LAS 1.4, PDRF 6	PASS	0	0	PASS	PASS	0 / 69	PASS	PASS	0
LD39361387.las	LAS 1.4, PDRF 6	PASS	0	0	PASS	PASS	0 / 69	PASS	PASS	0
LD39361390.las	LAS 1.4, PDRF 6	PASS	0	0	PASS	PASS	0 / 69	PASS	PASS	0
LD39361393.las	LAS 1.4, PDRF 6	PASS	0	0	PASS	PASS	0 / 69	PASS	PASS	0
LD39361396.las	LAS 1.4, PDRF 6	PASS	0	0	PASS	PASS	0 / 69	PASS	PASS	0
LD39361399.las	LAS 1.4, PDRF 6	PASS	0	0	PASS	PASS	0 / 69	PASS	PASS	0
LD39361402.las	LAS 1.4, PDRF 6	PASS	0	0	PASS	PASS	0 / 69	PASS	PASS	0
LD39361405.las	LAS 1.4, PDRF 6	PASS	0	0	PASS	PASS	0 / 69	PASS	PASS	0
LD39361408.las	LAS 1.4, PDRF 6	PASS	0	0	PASS	PASS	0 / 69	PASS	PASS	0
LD39361411.las	LAS 1.4, PDRF 6	PASS	0	0	PASS	PASS	0 / 69	PASS	PASS	0
LD39361414.las	LAS 1.4, PDRF 6	PASS	0	0	PASS	PASS	0 / 69	PASS	PASS	0
LD39361417.las	LAS 1.4, PDRF 6	PASS	0	0	PASS	PASS	0 / 69	PASS	PASS	0
LD39361420.las	LAS 1.4, PDRF 6	PASS	0	0	PASS	PASS	0 / 69	PASS	PASS	0
LD39361423.las	LAS 1.4, PDRF 6	PASS	0	0	PASS	PASS	0 / 69	PASS	PASS	0
LD39361426.las	LAS 1.4, PDRF 6	PASS	0	0	PASS	PASS	0 / 69	PASS	PASS	0
LD39361429.las	LAS 1.4, PDRF 6	PASS	0	0	PASS	PASS	0 / 69	PASS	PASS	0
LD39361432.las	LAS 1.4, PDRF 6	PASS	0	0	PASS	PASS	0 / 69	PASS	PASS	0
LD39361435.las	LAS 1.4, PDRF 6	PASS	0	0	PASS	PASS	0 / 69	PASS	PASS	0

DPH-1.1 Report on ASPRS LAS File Format (Tiled Data) - Compliance - continued

File	LAS Version/PDRF	System ID	Legacy Point Count	Legacy Return Counts	File Source ID	Global Encoding	VLRs / EVLRs	WKT	Intensity	Point Count with Bad Return Info
LD39361438.las	LAS 1.4, PDRF 6	PASS	0	0	PASS	PASS	0 / 69	PASS	PASS	0
LD39361441.las	LAS 1.4, PDRF 6	PASS	0	0	PASS	PASS	0 / 69	PASS	PASS	0
LD39361444.las	LAS 1.4, PDRF 6	PASS	0	0	PASS	PASS	0 / 69	PASS	PASS	0
LD39361447.las	LAS 1.4, PDRF 6	PASS	0	0	PASS	PASS	0 / 69	PASS	PASS	0
LD39361450.las	LAS 1.4, PDRF 6	PASS	0	0	PASS	PASS	0 / 69	PASS	PASS	0
LD39361453.las	LAS 1.4, PDRF 6	PASS	0	0	PASS	PASS	0 / 69	PASS	PASS	0
LD39361456.las	LAS 1.4, PDRF 6	PASS	0	0	PASS	PASS	0 / 69	PASS	PASS	0
LD39361459.las	LAS 1.4, PDRF 6	PASS	0	0	PASS	PASS	0 / 69	PASS	PASS	0
LD39361462.las	LAS 1.4, PDRF 6	PASS	0	0	PASS	PASS	0 / 69	PASS	PASS	0
LD39361465.las	LAS 1.4, PDRF 6	PASS	0	0	PASS	PASS	0 / 69	PASS	PASS	0
LD39361468.las	LAS 1.4, PDRF 6	PASS	0	0	PASS	PASS	0 / 69	PASS	PASS	0
LD39361471.las	LAS 1.4, PDRF 6	PASS	0	0	PASS	PASS	0 / 69	PASS	PASS	0
LD39361474.las	LAS 1.4, PDRF 6	PASS	0	0	PASS	PASS	0 / 69	PASS	PASS	0
LD39361477.las	LAS 1.4, PDRF 6	PASS	0	0	PASS	PASS	0 / 69	PASS	PASS	0
LD39361480.las	LAS 1.4, PDRF 6	PASS	0	0	PASS	PASS	0 / 69	PASS	PASS	0
LD39361483.las	LAS 1.4, PDRF 6	PASS	0	0	PASS	PASS	0 / 69	PASS	PASS	0
LD39361486.las	LAS 1.4, PDRF 6	PASS	0	0	PASS	PASS	0 / 69	PASS	PASS	0
LD39361489.las	LAS 1.4, PDRF 6	PASS	0	0	PASS	PASS	0 / 69	PASS	PASS	0
LD39361492.las	LAS 1.4, PDRF 6	PASS	0	0	PASS	PASS	0 / 69	PASS	PASS	0
LD39361495.las	LAS 1.4, PDRF 6	PASS	0	0	PASS	PASS	0 / 69	PASS	PASS	0
LD39361498.las	LAS 1.4, PDRF 6	PASS	0	0	PASS	PASS	0 / 69	PASS	PASS	0
LD39361501.las	LAS 1.4, PDRF 6	PASS	0	0	PASS	PASS	0 / 69	PASS	PASS	0
LD39361504.las	LAS 1.4, PDRF 6	PASS	0	0	PASS	PASS	0 / 69	PASS	PASS	0
LD39361507.las	LAS 1.4, PDRF 6	PASS	0	0	PASS	PASS	0 / 69	PASS	PASS	0
LD39361510.las	LAS 1.4, PDRF 6	PASS	0	0	PASS	PASS	0 / 69	PASS	PASS	0
LD39361513.las	LAS 1.4, PDRF 6	PASS	0	0	PASS	PASS	0 / 69	PASS	PASS	0
LD39361516.las	LAS 1.4, PDRF 6	PASS	0	0	PASS	PASS	0 / 69	PASS	PASS	0
LD39361519.las	LAS 1.4, PDRF 6	PASS	0	0	PASS	PASS	0 / 69	PASS	PASS	0
LD39361522.las	LAS 1.4, PDRF 6	PASS	0	0	PASS	PASS	0 / 69	PASS	PASS	0
LD39361525.las	LAS 1.4, PDRF 6	PASS	0	0	PASS	PASS	0 / 69	PASS	PASS	0
LD39361528.las	LAS 1.4, PDRF 6	PASS	0	0	PASS	PASS	0 / 69	PASS	PASS	0
LD39361531.las	LAS 1.4, PDRF 6	PASS	0	0	PASS	PASS	0 / 69	PASS	PASS	0
LD39361534.las	LAS 1.4, PDRF 6	PASS	0	0	PASS	PASS	0 / 69	PASS	PASS	0
LD39361537.las	LAS 1.4, PDRF 6	PASS	0	0	PASS	PASS	0 / 69	PASS	PASS	0
LD39361540.las	LAS 1.4, PDRF 6	PASS	0	0	PASS	PASS	0 / 69	PASS	PASS	0
LD39361543.las	LAS 1.4, PDRF 6	PASS	0	0	PASS	PASS	0 / 261	PASS	PASS	0
LD39361546.las	LAS 1.4, PDRF 6	PASS	0	0	PASS	PASS	0 / 69	PASS	PASS	0
LD39361549.las	LAS 1.4, PDRF 6	PASS	0	0	PASS	PASS	0 / 69	PASS	PASS	0
LD39361552.las	LAS 1.4, PDRF 6	PASS	0	0	PASS	PASS	0 / 69	PASS	PASS	0
LD39361555.las	LAS 1.4, PDRF 6	PASS	0	0	PASS	PASS	0 / 69	PASS	PASS	0
LD39361558.las	LAS 1.4, PDRF 6	PASS	0	0	PASS	PASS	0 / 69	PASS	PASS	0
LD39361561.las	LAS 1.4, PDRF 6	PASS	0	0	PASS	PASS	0 / 69	PASS	PASS	0
LD39361564.las	LAS 1.4, PDRF 6	PASS	0	0	PASS	PASS	0 / 69	PASS	PASS	0
LD39361567.las	LAS 1.4, PDRF 6	PASS	0	0	PASS	PASS	0 / 69	PASS	PASS	0
LD39361570.las	LAS 1.4, PDRF 6	PASS	0	0	PASS	PASS	0 / 69	PASS	PASS	0
LD39361573.las	LAS 1.4, PDRF 6	PASS	0	0	PASS	PASS	0 / 69	PASS	PASS	0
LD39361576.las	LAS 1.4, PDRF 6	PASS	0	0	PASS	PASS	0 / 69	PASS	PASS	0
LD39361579.las	LAS 1.4, PDRF 6	PASS	0	0	PASS	PASS	0 / 69	PASS	PASS	0
LD39361582.las	LAS 1.4, PDRF 6	PASS	0	0	PASS	PASS	0 / 69	PASS	PASS	0

DPH-1.1 Report on ASPRS LAS File Format (Tiled Data) - Compliance - continued

File	LAS Version/PDRF	System ID	Legacy Point Count	Legacy Return Counts	File Source ID	Global Encoding	VLRs / EVLRs	WKT	Intensity	Point Count with Bad Return Info
LD39361585.las	LAS 1.4, PDRF 6	PASS	0	0	PASS	PASS	0 / 69	PASS	PASS	0
LD39361588.las	LAS 1.4, PDRF 6	PASS	0	0	PASS	PASS	0 / 69	PASS	PASS	0
LD39361591.las	LAS 1.4, PDRF 6	PASS	0	0	PASS	PASS	0 / 69	PASS	PASS	0
LD39361594.las	LAS 1.4, PDRF 6	PASS	0	0	PASS	PASS	0 / 69	PASS	PASS	0
LD39361597.las	LAS 1.4, PDRF 6	PASS	0	0	PASS	PASS	0 / 69	PASS	PASS	0
LD39361600.las	LAS 1.4, PDRF 6	PASS	0	0	PASS	PASS	0 / 69	PASS	PASS	0
LD39361603.las	LAS 1.4, PDRF 6	PASS	0	0	PASS	PASS	0 / 69	PASS	PASS	0
LD39361606.las	LAS 1.4, PDRF 6	PASS	0	0	PASS	PASS	0 / 69	PASS	PASS	0
LD39361609.las	LAS 1.4, PDRF 6	PASS	0	0	PASS	PASS	0 / 69	PASS	PASS	0
LD39361612.las	LAS 1.4, PDRF 6	PASS	0	0	PASS	PASS	0 / 69	PASS	PASS	0
LD39361615.las	LAS 1.4, PDRF 6	PASS	0	0	PASS	PASS	0 / 69	PASS	PASS	0
LD39361618.las	LAS 1.4, PDRF 6	PASS	0	0	PASS	PASS	0 / 69	PASS	PASS	0
LD39361621.las	LAS 1.4, PDRF 6	PASS	0	0	PASS	PASS	0 / 69	PASS	PASS	0
LD39361624.las	LAS 1.4, PDRF 6	PASS	0	0	PASS	PASS	0 / 21	PASS	PASS	0
LD39391339.las	LAS 1.4, PDRF 6	PASS	0	0	PASS	PASS	0 / 9	PASS	PASS	0
LD39391342.las	LAS 1.4, PDRF 6	PASS	0	0	PASS	PASS	0 / 69	PASS	PASS	0
LD39391345.las	LAS 1.4, PDRF 6	PASS	0	0	PASS	PASS	0 / 69	PASS	PASS	0
LD39391348.las	LAS 1.4, PDRF 6	PASS	0	0	PASS	PASS	0 / 69	PASS	PASS	0
LD39391351.las	LAS 1.4, PDRF 6	PASS	0	0	PASS	PASS	0 / 69	PASS	PASS	0
LD39391354.las	LAS 1.4, PDRF 6	PASS	0	0	PASS	PASS	0 / 69	PASS	PASS	0
LD39391357.las	LAS 1.4, PDRF 6	PASS	0	0	PASS	PASS	0 / 69	PASS	PASS	0
LD39391360.las	LAS 1.4, PDRF 6	PASS	0	0	PASS	PASS	0 / 69	PASS	PASS	0
LD39391363.las	LAS 1.4, PDRF 6	PASS	0	0	PASS	PASS	0 / 69	PASS	PASS	0
LD39391366.las	LAS 1.4, PDRF 6	PASS	0	0	PASS	PASS	0 / 69	PASS	PASS	0
LD39391369.las	LAS 1.4, PDRF 6	PASS	0	0	PASS	PASS	0 / 69	PASS	PASS	0
LD39391372.las	LAS 1.4, PDRF 6	PASS	0	0	PASS	PASS	0 / 69	PASS	PASS	0
LD39391375.las	LAS 1.4, PDRF 6	PASS	0	0	PASS	PASS	0 / 69	PASS	PASS	0
LD39391378.las	LAS 1.4, PDRF 6	PASS	0	0	PASS	PASS	0 / 69	PASS	PASS	0
LD39391381.las	LAS 1.4, PDRF 6	PASS	0	0	PASS	PASS	0 / 69	PASS	PASS	0
LD39391384.las	LAS 1.4, PDRF 6	PASS	0	0	PASS	PASS	0 / 69	PASS	PASS	0
LD39391387.las	LAS 1.4, PDRF 6	PASS	0	0	PASS	PASS	0 / 69	PASS	PASS	0
LD39391390.las	LAS 1.4, PDRF 6	PASS	0	0	PASS	PASS	0 / 69	PASS	PASS	0
LD39391393.las	LAS 1.4, PDRF 6	PASS	0	0	PASS	PASS	0 / 69	PASS	PASS	0
LD39391396.las	LAS 1.4, PDRF 6	PASS	0	0	PASS	PASS	0 / 69	PASS	PASS	0
LD39391399.las	LAS 1.4, PDRF 6	PASS	0	0	PASS	PASS	0 / 69	PASS	PASS	0
LD39391402.las	LAS 1.4, PDRF 6	PASS	0	0	PASS	PASS	0 / 69	PASS	PASS	0
LD39391405.las	LAS 1.4, PDRF 6	PASS	0	0	PASS	PASS	0 / 69	PASS	PASS	0
LD39391408.las	LAS 1.4, PDRF 6	PASS	0	0	PASS	PASS	0 / 69	PASS	PASS	0
LD39391411.las	LAS 1.4, PDRF 6	PASS	0	0	PASS	PASS	0 / 69	PASS	PASS	0
LD39391414.las	LAS 1.4, PDRF 6	PASS	0	0	PASS	PASS	0 / 69	PASS	PASS	0
LD39391417.las	LAS 1.4, PDRF 6	PASS	0	0	PASS	PASS	0 / 69	PASS	PASS	0
LD39391420.las	LAS 1.4, PDRF 6	PASS	0	0	PASS	PASS	0 / 69	PASS	PASS	0
LD39391423.las	LAS 1.4, PDRF 6	PASS	0	0	PASS	PASS	0 / 69	PASS	PASS	0
LD39391426.las	LAS 1.4, PDRF 6	PASS	0	0	PASS	PASS	0 / 69	PASS	PASS	0
LD39391429.las	LAS 1.4, PDRF 6	PASS	0	0	PASS	PASS	0 / 69	PASS	PASS	0
LD39391432.las	LAS 1.4, PDRF 6	PASS	0	0	PASS	PASS	0 / 69	PASS	PASS	0
LD39391435.las	LAS 1.4, PDRF 6	PASS	0	0	PASS	PASS	0 / 69	PASS	PASS	0
LD39391438.las	LAS 1.4, PDRF 6	PASS	0	0	PASS	PASS	0 / 69	PASS	PASS	0
LD39391441.las	LAS 1.4, PDRF 6	PASS	0	0	PASS	PASS	0 / 69	PASS	PASS	0

DPH-1.1 Report on ASPRS LAS File Format (Tiled Data) - Compliance - continued

File	LAS Version/PDRF	System ID	Legacy Point Count	Legacy Return Counts	File Source ID	Global Encoding	VLRs / EVLRs	WKT	Intensity	Point Count with Bad Return Info
LD39391444.las	LAS 1.4, PDRF 6	PASS	0	0	PASS	PASS	0 / 69	PASS	PASS	0
LD39391447.las	LAS 1.4, PDRF 6	PASS	0	0	PASS	PASS	0 / 69	PASS	PASS	0
LD39391450.las	LAS 1.4, PDRF 6	PASS	0	0	PASS	PASS	0 / 69	PASS	PASS	0
LD39391453.las	LAS 1.4, PDRF 6	PASS	0	0	PASS	PASS	0 / 69	PASS	PASS	0
LD39391456.las	LAS 1.4, PDRF 6	PASS	0	0	PASS	PASS	0 / 69	PASS	PASS	0
LD39391459.las	LAS 1.4, PDRF 6	PASS	0	0	PASS	PASS	0 / 69	PASS	PASS	0
LD39391462.las	LAS 1.4, PDRF 6	PASS	0	0	PASS	PASS	0 / 69	PASS	PASS	0
LD39391465.las	LAS 1.4, PDRF 6	PASS	0	0	PASS	PASS	0 / 69	PASS	PASS	0
LD39391468.las	LAS 1.4, PDRF 6	PASS	0	0	PASS	PASS	0 / 69	PASS	PASS	0
LD39391471.las	LAS 1.4, PDRF 6	PASS	0	0	PASS	PASS	0 / 69	PASS	PASS	0
LD39391474.las	LAS 1.4, PDRF 6	PASS	0	0	PASS	PASS	0 / 69	PASS	PASS	0
LD39391477.las	LAS 1.4, PDRF 6	PASS	0	0	PASS	PASS	0 / 69	PASS	PASS	0
LD39391480.las	LAS 1.4, PDRF 6	PASS	0	0	PASS	PASS	0 / 69	PASS	PASS	0
LD39391483.las	LAS 1.4, PDRF 6	PASS	0	0	PASS	PASS	0 / 69	PASS	PASS	0
LD39391486.las	LAS 1.4, PDRF 6	PASS	0	0	PASS	PASS	0 / 69	PASS	PASS	0
LD39391489.las	LAS 1.4, PDRF 6	PASS	0	0	PASS	PASS	0 / 69	PASS	PASS	0
LD39391492.las	LAS 1.4, PDRF 6	PASS	0	0	PASS	PASS	0 / 69	PASS	PASS	0
LD39391495.las	LAS 1.4, PDRF 6	PASS	0	0	PASS	PASS	0 / 69	PASS	PASS	0
LD39391498.las	LAS 1.4, PDRF 6	PASS	0	0	PASS	PASS	0 / 69	PASS	PASS	0
LD39391501.las	LAS 1.4, PDRF 6	PASS	0	0	PASS	PASS	0 / 69	PASS	PASS	0
LD39391504.las	LAS 1.4, PDRF 6	PASS	0	0	PASS	PASS	0 / 69	PASS	PASS	0
LD39391507.las	LAS 1.4, PDRF 6	PASS	0	0	PASS	PASS	0 / 69	PASS	PASS	0
LD39391510.las	LAS 1.4, PDRF 6	PASS	0	0	PASS	PASS	0 / 69	PASS	PASS	0
LD39391513.las	LAS 1.4, PDRF 6	PASS	0	0	PASS	PASS	0 / 69	PASS	PASS	0
LD39391516.las	LAS 1.4, PDRF 6	PASS	0	0	PASS	PASS	0 / 69	PASS	PASS	0
LD39391519.las	LAS 1.4, PDRF 6	PASS	0	0	PASS	PASS	0 / 69	PASS	PASS	0
LD39391522.las	LAS 1.4, PDRF 6	PASS	0	0	PASS	PASS	0 / 69	PASS	PASS	0
LD39391525.las	LAS 1.4, PDRF 6	PASS	0	0	PASS	PASS	0 / 69	PASS	PASS	0
LD39391528.las	LAS 1.4, PDRF 6	PASS	0	0	PASS	PASS	0 / 69	PASS	PASS	0
LD39391531.las	LAS 1.4, PDRF 6	PASS	0	0	PASS	PASS	0 / 69	PASS	PASS	0
LD39391534.las	LAS 1.4, PDRF 6	PASS	0	0	PASS	PASS	0 / 69	PASS	PASS	0
LD39391537.las	LAS 1.4, PDRF 6	PASS	0	0	PASS	PASS	0 / 69	PASS	PASS	0
LD39391540.las	LAS 1.4, PDRF 6	PASS	0	0	PASS	PASS	0 / 69	PASS	PASS	0
LD39391543.las	LAS 1.4, PDRF 6	PASS	0	0	PASS	PASS	0 / 69	PASS	PASS	0
LD39391546.las	LAS 1.4, PDRF 6	PASS	0	0	PASS	PASS	0 / 69	PASS	PASS	0
LD39391549.las	LAS 1.4, PDRF 6	PASS	0	0	PASS	PASS	0 / 69	PASS	PASS	0
LD39391552.las	LAS 1.4, PDRF 6	PASS	0	0	PASS	PASS	0 / 69	PASS	PASS	0
LD39391555.las	LAS 1.4, PDRF 6	PASS	0	0	PASS	PASS	0 / 69	PASS	PASS	0
LD39391558.las	LAS 1.4, PDRF 6	PASS	0	0	PASS	PASS	0 / 69	PASS	PASS	0
LD39391561.las	LAS 1.4, PDRF 6	PASS	0	0	PASS	PASS	0 / 69	PASS	PASS	0
LD39391564.las	LAS 1.4, PDRF 6	PASS	0	0	PASS	PASS	0 / 69	PASS	PASS	0
LD39391567.las	LAS 1.4, PDRF 6	PASS	0	0	PASS	PASS	0 / 69	PASS	PASS	0
LD39391570.las	LAS 1.4, PDRF 6	PASS	0	0	PASS	PASS	0 / 69	PASS	PASS	0
LD39391573.las	LAS 1.4, PDRF 6	PASS	0	0	PASS	PASS	0 / 69	PASS	PASS	0
LD39391576.las	LAS 1.4, PDRF 6	PASS	0	0	PASS	PASS	0 / 69	PASS	PASS	0
LD39391579.las	LAS 1.4, PDRF 6	PASS	0	0	PASS	PASS	0 / 69	PASS	PASS	0
LD39391582.las	LAS 1.4, PDRF 6	PASS	0	0	PASS	PASS	0 / 69	PASS	PASS	0
LD39391585.las	LAS 1.4, PDRF 6	PASS	0	0	PASS	PASS	0 / 69	PASS	PASS	0
LD39391588.las	LAS 1.4, PDRF 6	PASS	0	0	PASS	PASS	0 / 69	PASS	PASS	0

DPH-1.1 Report on ASPRS LAS File Format (Tiled Data) - Compliance - continued

File	LAS Version/PDRF	System ID	Legacy Point Count	Legacy Return Counts	File Source ID	Global Encoding	VLRs / EVLRs	WKT	Intensity	Point Count with Bad Return Info
LD39391591.las	LAS 1.4, PDRF 6	PASS	0	0	PASS	PASS	0 / 69	PASS	PASS	0
LD39391594.las	LAS 1.4, PDRF 6	PASS	0	0	PASS	PASS	0 / 69	PASS	PASS	0
LD39391597.las	LAS 1.4, PDRF 6	PASS	0	0	PASS	PASS	0 / 69	PASS	PASS	0
LD39391600.las	LAS 1.4, PDRF 6	PASS	0	0	PASS	PASS	0 / 69	PASS	PASS	0
LD39391603.las	LAS 1.4, PDRF 6	PASS	0	0	PASS	PASS	0 / 69	PASS	PASS	0
LD39391606.las	LAS 1.4, PDRF 6	PASS	0	0	PASS	PASS	0 / 69	PASS	PASS	0
LD39391609.las	LAS 1.4, PDRF 6	PASS	0	0	PASS	PASS	0 / 69	PASS	PASS	0
LD39391612.las	LAS 1.4, PDRF 6	PASS	0	0	PASS	PASS	0 / 69	PASS	PASS	0
LD39391615.las	LAS 1.4, PDRF 6	PASS	0	0	PASS	PASS	0 / 69	PASS	PASS	0
LD39391618.las	LAS 1.4, PDRF 6	PASS	0	0	PASS	PASS	0 / 69	PASS	PASS	0
LD39391621.las	LAS 1.4, PDRF 6	PASS	0	0	PASS	PASS	0 / 69	PASS	PASS	0
LD39391624.las	LAS 1.4, PDRF 6	PASS	0	0	PASS	PASS	0 / 69	PASS	PASS	0
LD39421339.las	LAS 1.4, PDRF 6	PASS	0	0	PASS	PASS	0 / 9	PASS	PASS	0
LD39421342.las	LAS 1.4, PDRF 6	PASS	0	0	PASS	PASS	0 / 69	PASS	PASS	0
LD39421345.las	LAS 1.4, PDRF 6	PASS	0	0	PASS	PASS	0 / 69	PASS	PASS	0
LD39421348.las	LAS 1.4, PDRF 6	PASS	0	0	PASS	PASS	0 / 69	PASS	PASS	0
LD39421351.las	LAS 1.4, PDRF 6	PASS	0	0	PASS	PASS	0 / 69	PASS	PASS	0
LD39421354.las	LAS 1.4, PDRF 6	PASS	0	0	PASS	PASS	0 / 69	PASS	PASS	0
LD39421357.las	LAS 1.4, PDRF 6	PASS	0	0	PASS	PASS	0 / 69	PASS	PASS	0
LD39421360.las	LAS 1.4, PDRF 6	PASS	0	0	PASS	PASS	0 / 69	PASS	PASS	0
LD39421363.las	LAS 1.4, PDRF 6	PASS	0	0	PASS	PASS	0 / 69	PASS	PASS	0
LD39421366.las	LAS 1.4, PDRF 6	PASS	0	0	PASS	PASS	0 / 69	PASS	PASS	0
LD39421369.las	LAS 1.4, PDRF 6	PASS	0	0	PASS	PASS	0 / 69	PASS	PASS	0
LD39421372.las	LAS 1.4, PDRF 6	PASS	0	0	PASS	PASS	0 / 69	PASS	PASS	0
LD39421375.las	LAS 1.4, PDRF 6	PASS	0	0	PASS	PASS	0 / 69	PASS	PASS	0
LD39421378.las	LAS 1.4, PDRF 6	PASS	0	0	PASS	PASS	0 / 69	PASS	PASS	0
LD39421381.las	LAS 1.4, PDRF 6	PASS	0	0	PASS	PASS	0 / 69	PASS	PASS	0
LD39421384.las	LAS 1.4, PDRF 6	PASS	0	0	PASS	PASS	0 / 69	PASS	PASS	0
LD39421387.las	LAS 1.4, PDRF 6	PASS	0	0	PASS	PASS	0 / 69	PASS	PASS	0
LD39421390.las	LAS 1.4, PDRF 6	PASS	0	0	PASS	PASS	0 / 69	PASS	PASS	0
LD39421393.las	LAS 1.4, PDRF 6	PASS	0	0	PASS	PASS	0 / 69	PASS	PASS	0
LD39421396.las	LAS 1.4, PDRF 6	PASS	0	0	PASS	PASS	0 / 69	PASS	PASS	0
LD39421399.las	LAS 1.4, PDRF 6	PASS	0	0	PASS	PASS	0 / 69	PASS	PASS	0
LD39421402.las	LAS 1.4, PDRF 6	PASS	0	0	PASS	PASS	0 / 69	PASS	PASS	0
LD39421405.las	LAS 1.4, PDRF 6	PASS	0	0	PASS	PASS	0 / 69	PASS	PASS	0
LD39421408.las	LAS 1.4, PDRF 6	PASS	0	0	PASS	PASS	0 / 69	PASS	PASS	0
LD39421411.las	LAS 1.4, PDRF 6	PASS	0	0	PASS	PASS	0 / 69	PASS	PASS	0
LD39421414.las	LAS 1.4, PDRF 6	PASS	0	0	PASS	PASS	0 / 69	PASS	PASS	0
LD39421417.las	LAS 1.4, PDRF 6	PASS	0	0	PASS	PASS	0 / 69	PASS	PASS	0
LD39421420.las	LAS 1.4, PDRF 6	PASS	0	0	PASS	PASS	0 / 69	PASS	PASS	0
LD39421423.las	LAS 1.4, PDRF 6	PASS	0	0	PASS	PASS	0 / 69	PASS	PASS	0
LD39421426.las	LAS 1.4, PDRF 6	PASS	0	0	PASS	PASS	0 / 69	PASS	PASS	0
LD39421429.las	LAS 1.4, PDRF 6	PASS	0	0	PASS	PASS	0 / 69	PASS	PASS	0
LD39421432.las	LAS 1.4, PDRF 6	PASS	0	0	PASS	PASS	0 / 69	PASS	PASS	0
LD39421435.las	LAS 1.4, PDRF 6	PASS	0	0	PASS	PASS	0 / 69	PASS	PASS	0
LD39421438.las	LAS 1.4, PDRF 6	PASS	0	0	PASS	PASS	0 / 69	PASS	PASS	0
LD39421441.las	LAS 1.4, PDRF 6	PASS	0	0	PASS	PASS	0 / 69	PASS	PASS	0
LD39421444.las	LAS 1.4, PDRF 6	PASS	0	0	PASS	PASS	0 / 69	PASS	PASS	0
LD39421447.las	LAS 1.4, PDRF 6	PASS	0	0	PASS	PASS	0 / 69	PASS	PASS	0

DPH-1.1 Report on ASPRS LAS File Format (Tiled Data) - Compliance - continued

File	LAS Version/PDRF	System ID	Legacy Point Count	Legacy Return Counts	File Source ID	Global Encoding	VLRs / EVLRs	WKT	Intensity	Point Count with Bad Return Info
LD39421450.las	LAS 1.4, PDRF 6	PASS	0	0	PASS	PASS	0 / 69	PASS	PASS	0
LD39421453.las	LAS 1.4, PDRF 6	PASS	0	0	PASS	PASS	0 / 69	PASS	PASS	0
LD39421456.las	LAS 1.4, PDRF 6	PASS	0	0	PASS	PASS	0 / 69	PASS	PASS	0
LD39421459.las	LAS 1.4, PDRF 6	PASS	0	0	PASS	PASS	0 / 69	PASS	PASS	0
LD39421462.las	LAS 1.4, PDRF 6	PASS	0	0	PASS	PASS	0 / 69	PASS	PASS	0
LD39421465.las	LAS 1.4, PDRF 6	PASS	0	0	PASS	PASS	0 / 69	PASS	PASS	0
LD39421468.las	LAS 1.4, PDRF 6	PASS	0	0	PASS	PASS	0 / 69	PASS	PASS	0
LD39421471.las	LAS 1.4, PDRF 6	PASS	0	0	PASS	PASS	0 / 69	PASS	PASS	0
LD39421474.las	LAS 1.4, PDRF 6	PASS	0	0	PASS	PASS	0 / 69	PASS	PASS	0
LD39421477.las	LAS 1.4, PDRF 6	PASS	0	0	PASS	PASS	0 / 69	PASS	PASS	0
LD39421480.las	LAS 1.4, PDRF 6	PASS	0	0	PASS	PASS	0 / 69	PASS	PASS	0
LD39421483.las	LAS 1.4, PDRF 6	PASS	0	0	PASS	PASS	0 / 69	PASS	PASS	0
LD39421486.las	LAS 1.4, PDRF 6	PASS	0	0	PASS	PASS	0 / 69	PASS	PASS	0
LD39421489.las	LAS 1.4, PDRF 6	PASS	0	0	PASS	PASS	0 / 69	PASS	PASS	0
LD39421492.las	LAS 1.4, PDRF 6	PASS	0	0	PASS	PASS	0 / 69	PASS	PASS	0
LD39421495.las	LAS 1.4, PDRF 6	PASS	0	0	PASS	PASS	0 / 69	PASS	PASS	0
LD39421498.las	LAS 1.4, PDRF 6	PASS	0	0	PASS	PASS	0 / 69	PASS	PASS	0
LD39421501.las	LAS 1.4, PDRF 6	PASS	0	0	PASS	PASS	0 / 69	PASS	PASS	0
LD39421504.las	LAS 1.4, PDRF 6	PASS	0	0	PASS	PASS	0 / 69	PASS	PASS	0
LD39421507.las	LAS 1.4, PDRF 6	PASS	0	0	PASS	PASS	0 / 69	PASS	PASS	0
LD39421510.las	LAS 1.4, PDRF 6	PASS	0	0	PASS	PASS	0 / 69	PASS	PASS	0
LD39421513.las	LAS 1.4, PDRF 6	PASS	0	0	PASS	PASS	0 / 69	PASS	PASS	0
LD39421516.las	LAS 1.4, PDRF 6	PASS	0	0	PASS	PASS	0 / 69	PASS	PASS	0
LD39421519.las	LAS 1.4, PDRF 6	PASS	0	0	PASS	PASS	0 / 69	PASS	PASS	0
LD39421522.las	LAS 1.4, PDRF 6	PASS	0	0	PASS	PASS	0 / 69	PASS	PASS	0
LD39421525.las	LAS 1.4, PDRF 6	PASS	0	0	PASS	PASS	0 / 69	PASS	PASS	0
LD39421528.las	LAS 1.4, PDRF 6	PASS	0	0	PASS	PASS	0 / 69	PASS	PASS	0
LD39421531.las	LAS 1.4, PDRF 6	PASS	0	0	PASS	PASS	0 / 69	PASS	PASS	0
LD39421534.las	LAS 1.4, PDRF 6	PASS	0	0	PASS	PASS	0 / 69	PASS	PASS	0
LD39421537.las	LAS 1.4, PDRF 6	PASS	0	0	PASS	PASS	0 / 69	PASS	PASS	0
LD39421540.las	LAS 1.4, PDRF 6	PASS	0	0	PASS	PASS	0 / 69	PASS	PASS	0
LD39421543.las	LAS 1.4, PDRF 6	PASS	0	0	PASS	PASS	0 / 69	PASS	PASS	0
LD39421546.las	LAS 1.4, PDRF 6	PASS	0	0	PASS	PASS	0 / 69	PASS	PASS	0
LD39421549.las	LAS 1.4, PDRF 6	PASS	0	0	PASS	PASS	0 / 69	PASS	PASS	0
LD39421552.las	LAS 1.4, PDRF 6	PASS	0	0	PASS	PASS	0 / 69	PASS	PASS	0
LD39421555.las	LAS 1.4, PDRF 6	PASS	0	0	PASS	PASS	0 / 69	PASS	PASS	0
LD39421558.las	LAS 1.4, PDRF 6	PASS	0	0	PASS	PASS	0 / 69	PASS	PASS	0
LD39421561.las	LAS 1.4, PDRF 6	PASS	0	0	PASS	PASS	0 / 69	PASS	PASS	0
LD39421564.las	LAS 1.4, PDRF 6	PASS	0	0	PASS	PASS	0 / 261	PASS	PASS	0
LD39421567.las	LAS 1.4, PDRF 6	PASS	0	0	PASS	PASS	0 / 69	PASS	PASS	0
LD39421570.las	LAS 1.4, PDRF 6	PASS	0	0	PASS	PASS	0 / 69	PASS	PASS	0
LD39421573.las	LAS 1.4, PDRF 6	PASS	0	0	PASS	PASS	0 / 69	PASS	PASS	0
LD39421576.las	LAS 1.4, PDRF 6	PASS	0	0	PASS	PASS	0 / 69	PASS	PASS	0
LD39421579.las	LAS 1.4, PDRF 6	PASS	0	0	PASS	PASS	0 / 69	PASS	PASS	0
LD39421582.las	LAS 1.4, PDRF 6	PASS	0	0	PASS	PASS	0 / 69	PASS	PASS	0
LD39421585.las	LAS 1.4, PDRF 6	PASS	0	0	PASS	PASS	0 / 69	PASS	PASS	0
LD39421588.las	LAS 1.4, PDRF 6	PASS	0	0	PASS	PASS	0 / 69	PASS	PASS	0
LD39421591.las	LAS 1.4, PDRF 6	PASS	0	0	PASS	PASS	0 / 69	PASS	PASS	0
LD39421594.las	LAS 1.4, PDRF 6	PASS	0	0	PASS	PASS	0 / 69	PASS	PASS	0

DPH-1.1 Report on ASPRS LAS File Format (Tiled Data) - Compliance - continued

File	LAS Version/PDRF	System ID	Legacy Point Count	Legacy Return Counts	File Source ID	Global Encoding	VLRs / EVLRs	WKT	Intensity	Point Count with Bad Return Info
LD39421597.las	LAS 1.4, PDRF 6	PASS	0	0	PASS	PASS	0 / 69	PASS	PASS	0
LD39421600.las	LAS 1.4, PDRF 6	PASS	0	0	PASS	PASS	0 / 69	PASS	PASS	0
LD39421603.las	LAS 1.4, PDRF 6	PASS	0	0	PASS	PASS	0 / 69	PASS	PASS	0
LD39421606.las	LAS 1.4, PDRF 6	PASS	0	0	PASS	PASS	0 / 69	PASS	PASS	0
LD39421609.las	LAS 1.4, PDRF 6	PASS	0	0	PASS	PASS	0 / 69	PASS	PASS	0
LD39421612.las	LAS 1.4, PDRF 6	PASS	0	0	PASS	PASS	0 / 69	PASS	PASS	0
LD39421615.las	LAS 1.4, PDRF 6	PASS	0	0	PASS	PASS	0 / 69	PASS	PASS	0
LD39421618.las	LAS 1.4, PDRF 6	PASS	0	0	PASS	PASS	0 / 69	PASS	PASS	0
LD39421621.las	LAS 1.4, PDRF 6	PASS	0	0	PASS	PASS	0 / 69	PASS	PASS	0
LD39421624.las	LAS 1.4, PDRF 6	PASS	0	0	PASS	PASS	0 / 21	PASS	PASS	0
LD39451339.las	LAS 1.4, PDRF 6	PASS	0	0	PASS	PASS	0 / 9	PASS	PASS	0
LD39451342.las	LAS 1.4, PDRF 6	PASS	0	0	PASS	PASS	0 / 69	PASS	PASS	0
LD39451345.las	LAS 1.4, PDRF 6	PASS	0	0	PASS	PASS	0 / 69	PASS	PASS	0
LD39451348.las	LAS 1.4, PDRF 6	PASS	0	0	PASS	PASS	0 / 69	PASS	PASS	0
LD39451351.las	LAS 1.4, PDRF 6	PASS	0	0	PASS	PASS	0 / 69	PASS	PASS	0
LD39451354.las	LAS 1.4, PDRF 6	PASS	0	0	PASS	PASS	0 / 69	PASS	PASS	0
LD39451357.las	LAS 1.4, PDRF 6	PASS	0	0	PASS	PASS	0 / 69	PASS	PASS	0
LD39451360.las	LAS 1.4, PDRF 6	PASS	0	0	PASS	PASS	0 / 69	PASS	PASS	0
LD39451363.las	LAS 1.4, PDRF 6	PASS	0	0	PASS	PASS	0 / 69	PASS	PASS	0
LD39451366.las	LAS 1.4, PDRF 6	PASS	0	0	PASS	PASS	0 / 69	PASS	PASS	0
LD39451369.las	LAS 1.4, PDRF 6	PASS	0	0	PASS	PASS	0 / 69	PASS	PASS	0
LD39451372.las	LAS 1.4, PDRF 6	PASS	0	0	PASS	PASS	0 / 69	PASS	PASS	0
LD39451375.las	LAS 1.4, PDRF 6	PASS	0	0	PASS	PASS	0 / 69	PASS	PASS	0
LD39451378.las	LAS 1.4, PDRF 6	PASS	0	0	PASS	PASS	0 / 69	PASS	PASS	0
LD39451381.las	LAS 1.4, PDRF 6	PASS	0	0	PASS	PASS	0 / 69	PASS	PASS	0
LD39451384.las	LAS 1.4, PDRF 6	PASS	0	0	PASS	PASS	0 / 69	PASS	PASS	0
LD39451387.las	LAS 1.4, PDRF 6	PASS	0	0	PASS	PASS	0 / 69	PASS	PASS	0
LD39451390.las	LAS 1.4, PDRF 6	PASS	0	0	PASS	PASS	0 / 69	PASS	PASS	0
LD39451393.las	LAS 1.4, PDRF 6	PASS	0	0	PASS	PASS	0 / 69	PASS	PASS	0
LD39451396.las	LAS 1.4, PDRF 6	PASS	0	0	PASS	PASS	0 / 69	PASS	PASS	0
LD39451399.las	LAS 1.4, PDRF 6	PASS	0	0	PASS	PASS	0 / 69	PASS	PASS	0
LD39451402.las	LAS 1.4, PDRF 6	PASS	0	0	PASS	PASS	0 / 69	PASS	PASS	0
LD39451405.las	LAS 1.4, PDRF 6	PASS	0	0	PASS	PASS	0 / 69	PASS	PASS	0
LD39451408.las	LAS 1.4, PDRF 6	PASS	0	0	PASS	PASS	0 / 69	PASS	PASS	0
LD39451411.las	LAS 1.4, PDRF 6	PASS	0	0	PASS	PASS	0 / 69	PASS	PASS	0
LD39451414.las	LAS 1.4, PDRF 6	PASS	0	0	PASS	PASS	0 / 69	PASS	PASS	0
LD39451417.las	LAS 1.4, PDRF 6	PASS	0	0	PASS	PASS	0 / 69	PASS	PASS	0
LD39451420.las	LAS 1.4, PDRF 6	PASS	0	0	PASS	PASS	0 / 69	PASS	PASS	0
LD39451423.las	LAS 1.4, PDRF 6	PASS	0	0	PASS	PASS	0 / 69	PASS	PASS	0
LD39451426.las	LAS 1.4, PDRF 6	PASS	0	0	PASS	PASS	0 / 69	PASS	PASS	0
LD39451429.las	LAS 1.4, PDRF 6	PASS	0	0	PASS	PASS	0 / 69	PASS	PASS	0
LD39451432.las	LAS 1.4, PDRF 6	PASS	0	0	PASS	PASS	0 / 69	PASS	PASS	0
LD39451435.las	LAS 1.4, PDRF 6	PASS	0	0	PASS	PASS	0 / 69	PASS	PASS	0
LD39451438.las	LAS 1.4, PDRF 6	PASS	0	0	PASS	PASS	0 / 69	PASS	PASS	0
LD39451441.las	LAS 1.4, PDRF 6	PASS	0	0	PASS	PASS	0 / 69	PASS	PASS	0
LD39451444.las	LAS 1.4, PDRF 6	PASS	0	0	PASS	PASS	0 / 69	PASS	PASS	0
LD39451447.las	LAS 1.4, PDRF 6	PASS	0	0	PASS	PASS	0 / 69	PASS	PASS	0
LD39451450.las	LAS 1.4, PDRF 6	PASS	0	0	PASS	PASS	0 / 69	PASS	PASS	0
LD39451453.las	LAS 1.4, PDRF 6	PASS	0	0	PASS	PASS	0 / 69	PASS	PASS	0

DPH-1.1 Report on ASPRS LAS File Format (Tiled Data) - Compliance - continued

File	LAS Version/PDRF	System ID	Legacy Point Count	Legacy Return Counts	File Source ID	Global Encoding	VLRs / EVLRs	WKT	Intensity	Point Count with Bad Return Info
LD39451456.las	LAS 1.4, PDRF 6	PASS	0	0	PASS	PASS	0 / 69	PASS	PASS	0
LD39451459.las	LAS 1.4, PDRF 6	PASS	0	0	PASS	PASS	0 / 69	PASS	PASS	0
LD39451462.las	LAS 1.4, PDRF 6	PASS	0	0	PASS	PASS	0 / 69	PASS	PASS	0
LD39451465.las	LAS 1.4, PDRF 6	PASS	0	0	PASS	PASS	0 / 69	PASS	PASS	0
LD39451468.las	LAS 1.4, PDRF 6	PASS	0	0	PASS	PASS	0 / 69	PASS	PASS	0
LD39451471.las	LAS 1.4, PDRF 6	PASS	0	0	PASS	PASS	0 / 261	PASS	PASS	0
LD39451474.las	LAS 1.4, PDRF 6	PASS	0	0	PASS	PASS	0 / 289	PASS	PASS	0
LD39451477.las	LAS 1.4, PDRF 6	PASS	0	0	PASS	PASS	0 / 69	PASS	PASS	0
LD39451480.las	LAS 1.4, PDRF 6	PASS	0	0	PASS	PASS	0 / 69	PASS	PASS	0
LD39451483.las	LAS 1.4, PDRF 6	PASS	0	0	PASS	PASS	0 / 69	PASS	PASS	0
LD39451486.las	LAS 1.4, PDRF 6	PASS	0	0	PASS	PASS	0 / 69	PASS	PASS	0
LD39451489.las	LAS 1.4, PDRF 6	PASS	0	0	PASS	PASS	0 / 69	PASS	PASS	0
LD39451492.las	LAS 1.4, PDRF 6	PASS	0	0	PASS	PASS	0 / 69	PASS	PASS	0
LD39451495.las	LAS 1.4, PDRF 6	PASS	0	0	PASS	PASS	0 / 69	PASS	PASS	0
LD39451498.las	LAS 1.4, PDRF 6	PASS	0	0	PASS	PASS	0 / 69	PASS	PASS	0
LD39451501.las	LAS 1.4, PDRF 6	PASS	0	0	PASS	PASS	0 / 69	PASS	PASS	0
LD39451504.las	LAS 1.4, PDRF 6	PASS	0	0	PASS	PASS	0 / 69	PASS	PASS	0
LD39451507.las	LAS 1.4, PDRF 6	PASS	0	0	PASS	PASS	0 / 69	PASS	PASS	0
LD39451510.las	LAS 1.4, PDRF 6	PASS	0	0	PASS	PASS	0 / 69	PASS	PASS	0
LD39451513.las	LAS 1.4, PDRF 6	PASS	0	0	PASS	PASS	0 / 69	PASS	PASS	0
LD39451516.las	LAS 1.4, PDRF 6	PASS	0	0	PASS	PASS	0 / 69	PASS	PASS	0
LD39451519.las	LAS 1.4, PDRF 6	PASS	0	0	PASS	PASS	0 / 69	PASS	PASS	0
LD39451522.las	LAS 1.4, PDRF 6	PASS	0	0	PASS	PASS	0 / 69	PASS	PASS	0
LD39451525.las	LAS 1.4, PDRF 6	PASS	0	0	PASS	PASS	0 / 69	PASS	PASS	0
LD39451528.las	LAS 1.4, PDRF 6	PASS	0	0	PASS	PASS	0 / 69	PASS	PASS	0
LD39451531.las	LAS 1.4, PDRF 6	PASS	0	0	PASS	PASS	0 / 69	PASS	PASS	0
LD39451534.las	LAS 1.4, PDRF 6	PASS	0	0	PASS	PASS	0 / 69	PASS	PASS	0
LD39451537.las	LAS 1.4, PDRF 6	PASS	0	0	PASS	PASS	0 / 69	PASS	PASS	0
LD39451540.las	LAS 1.4, PDRF 6	PASS	0	0	PASS	PASS	0 / 69	PASS	PASS	0
LD39451543.las	LAS 1.4, PDRF 6	PASS	0	0	PASS	PASS	0 / 69	PASS	PASS	0
LD39451546.las	LAS 1.4, PDRF 6	PASS	0	0	PASS	PASS	0 / 69	PASS	PASS	0
LD39451549.las	LAS 1.4, PDRF 6	PASS	0	0	PASS	PASS	0 / 69	PASS	PASS	0
LD39451552.las	LAS 1.4, PDRF 6	PASS	0	0	PASS	PASS	0 / 69	PASS	PASS	0
LD39451555.las	LAS 1.4, PDRF 6	PASS	0	0	PASS	PASS	0 / 69	PASS	PASS	0
LD39451558.las	LAS 1.4, PDRF 6	PASS	0	0	PASS	PASS	0 / 69	PASS	PASS	0
LD39451561.las	LAS 1.4, PDRF 6	PASS	0	0	PASS	PASS	0 / 69	PASS	PASS	0
LD39451564.las	LAS 1.4, PDRF 6	PASS	0	0	PASS	PASS	0 / 69	PASS	PASS	0
LD39451567.las	LAS 1.4, PDRF 6	PASS	0	0	PASS	PASS	0 / 69	PASS	PASS	0
LD39451570.las	LAS 1.4, PDRF 6	PASS	0	0	PASS	PASS	0 / 69	PASS	PASS	0
LD39451573.las	LAS 1.4, PDRF 6	PASS	0	0	PASS	PASS	0 / 69	PASS	PASS	0
LD39451576.las	LAS 1.4, PDRF 6	PASS	0	0	PASS	PASS	0 / 69	PASS	PASS	0
LD39451579.las	LAS 1.4, PDRF 6	PASS	0	0	PASS	PASS	0 / 69	PASS	PASS	0
LD39451582.las	LAS 1.4, PDRF 6	PASS	0	0	PASS	PASS	0 / 69	PASS	PASS	0
LD39451585.las	LAS 1.4, PDRF 6	PASS	0	0	PASS	PASS	0 / 69	PASS	PASS	0
LD39451588.las	LAS 1.4, PDRF 6	PASS	0	0	PASS	PASS	0 / 69	PASS	PASS	0
LD39451591.las	LAS 1.4, PDRF 6	PASS	0	0	PASS	PASS	0 / 69	PASS	PASS	0
LD39451594.las	LAS 1.4, PDRF 6	PASS	0	0	PASS	PASS	0 / 69	PASS	PASS	0
LD39451597.las	LAS 1.4, PDRF 6	PASS	0	0	PASS	PASS	0 / 69	PASS	PASS	0
LD39451600.las	LAS 1.4, PDRF 6	PASS	0	0	PASS	PASS	0 / 69	PASS	PASS	0

DPH-1.1 Report on ASPRS LAS File Format (Tiled Data) - Compliance - continued

File	LAS Version/PDRF	System ID	Legacy Point Count	Legacy Return Counts	File Source ID	Global Encoding	VLRs / EVLRs	WKT	Intensity	Point Count with Bad Return Info
LD39451603.las	LAS 1.4, PDRF 6	PASS	0	0	PASS	PASS	0 / 69	PASS	PASS	0
LD39451606.las	LAS 1.4, PDRF 6	PASS	0	0	PASS	PASS	0 / 69	PASS	PASS	0
LD39451609.las	LAS 1.4, PDRF 6	PASS	0	0	PASS	PASS	0 / 69	PASS	PASS	0
LD39451612.las	LAS 1.4, PDRF 6	PASS	0	0	PASS	PASS	0 / 69	PASS	PASS	0
LD39451615.las	LAS 1.4, PDRF 6	PASS	0	0	PASS	PASS	0 / 69	PASS	PASS	0
LD39451618.las	LAS 1.4, PDRF 6	PASS	0	0	PASS	PASS	0 / 69	PASS	PASS	0
LD39451621.las	LAS 1.4, PDRF 6	PASS	0	0	PASS	PASS	0 / 69	PASS	PASS	0
LD39451624.las	LAS 1.4, PDRF 6	PASS	0	0	PASS	PASS	0 / 69	PASS	PASS	0
LD39481339.las	LAS 1.4, PDRF 6	PASS	0	0	PASS	PASS	0 / 9	PASS	PASS	0
LD39481342.las	LAS 1.4, PDRF 6	PASS	0	0	PASS	PASS	0 / 69	PASS	PASS	0
LD39481345.las	LAS 1.4, PDRF 6	PASS	0	0	PASS	PASS	0 / 69	PASS	PASS	0
LD39481348.las	LAS 1.4, PDRF 6	PASS	0	0	PASS	PASS	0 / 69	PASS	PASS	0
LD39481351.las	LAS 1.4, PDRF 6	PASS	0	0	PASS	PASS	0 / 69	PASS	PASS	0
LD39481354.las	LAS 1.4, PDRF 6	PASS	0	0	PASS	PASS	0 / 69	PASS	PASS	0
LD39481357.las	LAS 1.4, PDRF 6	PASS	0	0	PASS	PASS	0 / 69	PASS	PASS	0
LD39481360.las	LAS 1.4, PDRF 6	PASS	0	0	PASS	PASS	0 / 69	PASS	PASS	0
LD39481363.las	LAS 1.4, PDRF 6	PASS	0	0	PASS	PASS	0 / 69	PASS	PASS	0
LD39481366.las	LAS 1.4, PDRF 6	PASS	0	0	PASS	PASS	0 / 69	PASS	PASS	0
LD39481369.las	LAS 1.4, PDRF 6	PASS	0	0	PASS	PASS	0 / 69	PASS	PASS	0
LD39481372.las	LAS 1.4, PDRF 6	PASS	0	0	PASS	PASS	0 / 69	PASS	PASS	0
LD39481375.las	LAS 1.4, PDRF 6	PASS	0	0	PASS	PASS	0 / 69	PASS	PASS	0
LD39481378.las	LAS 1.4, PDRF 6	PASS	0	0	PASS	PASS	0 / 69	PASS	PASS	0
LD39481381.las	LAS 1.4, PDRF 6	PASS	0	0	PASS	PASS	0 / 69	PASS	PASS	0
LD39481384.las	LAS 1.4, PDRF 6	PASS	0	0	PASS	PASS	0 / 69	PASS	PASS	0
LD39481387.las	LAS 1.4, PDRF 6	PASS	0	0	PASS	PASS	0 / 69	PASS	PASS	0
LD39481390.las	LAS 1.4, PDRF 6	PASS	0	0	PASS	PASS	0 / 69	PASS	PASS	0
LD39481393.las	LAS 1.4, PDRF 6	PASS	0	0	PASS	PASS	0 / 69	PASS	PASS	0
LD39481396.las	LAS 1.4, PDRF 6	PASS	0	0	PASS	PASS	0 / 69	PASS	PASS	0
LD39481399.las	LAS 1.4, PDRF 6	PASS	0	0	PASS	PASS	0 / 69	PASS	PASS	0
LD39481402.las	LAS 1.4, PDRF 6	PASS	0	0	PASS	PASS	0 / 69	PASS	PASS	0
LD39481405.las	LAS 1.4, PDRF 6	PASS	0	0	PASS	PASS	0 / 261	PASS	PASS	0
LD39481408.las	LAS 1.4, PDRF 6	PASS	0	0	PASS	PASS	0 / 261	PASS	PASS	0
LD39481411.las	LAS 1.4, PDRF 6	PASS	0	0	PASS	PASS	0 / 69	PASS	PASS	0
LD39481414.las	LAS 1.4, PDRF 6	PASS	0	0	PASS	PASS	0 / 69	PASS	PASS	0
LD39481417.las	LAS 1.4, PDRF 6	PASS	0	0	PASS	PASS	0 / 69	PASS	PASS	0
LD39481420.las	LAS 1.4, PDRF 6	PASS	0	0	PASS	PASS	0 / 69	PASS	PASS	0
LD39481423.las	LAS 1.4, PDRF 6	PASS	0	0	PASS	PASS	0 / 69	PASS	PASS	0
LD39481426.las	LAS 1.4, PDRF 6	PASS	0	0	PASS	PASS	0 / 69	PASS	PASS	0
LD39481429.las	LAS 1.4, PDRF 6	PASS	0	0	PASS	PASS	0 / 69	PASS	PASS	0
LD39481432.las	LAS 1.4, PDRF 6	PASS	0	0	PASS	PASS	0 / 69	PASS	PASS	0
LD39481435.las	LAS 1.4, PDRF 6	PASS	0	0	PASS	PASS	0 / 69	PASS	PASS	0
LD39481438.las	LAS 1.4, PDRF 6	PASS	0	0	PASS	PASS	0 / 69	PASS	PASS	0
LD39481441.las	LAS 1.4, PDRF 6	PASS	0	0	PASS	PASS	0 / 69	PASS	PASS	0
LD39481444.las	LAS 1.4, PDRF 6	PASS	0	0	PASS	PASS	0 / 69	PASS	PASS	0
LD39481447.las	LAS 1.4, PDRF 6	PASS	0	0	PASS	PASS	0 / 69	PASS	PASS	0
LD39481450.las	LAS 1.4, PDRF 6	PASS	0	0	PASS	PASS	0 / 69	PASS	PASS	0
LD39481453.las	LAS 1.4, PDRF 6	PASS	0	0	PASS	PASS	0 / 69	PASS	PASS	0
LD39481456.las	LAS 1.4, PDRF 6	PASS	0	0	PASS	PASS	0 / 69	PASS	PASS	0
LD39481459.las	LAS 1.4, PDRF 6	PASS	0	0	PASS	PASS	0 / 69	PASS	PASS	0

DPH-1.1 Report on ASPRS LAS File Format (Tiled Data) - Compliance - continued

File	LAS Version/PDRF	System ID	Legacy Point Count	Legacy Return Counts	File Source ID	Global Encoding	VLRs / EVLRs	WKT	Intensity	Point Count with Bad Return Info
LD39481462.las	LAS 1.4, PDRF 6	PASS	0	0	PASS	PASS	0 / 69	PASS	PASS	0
LD39481465.las	LAS 1.4, PDRF 6	PASS	0	0	PASS	PASS	0 / 69	PASS	PASS	0
LD39481468.las	LAS 1.4, PDRF 6	PASS	0	0	PASS	PASS	0 / 69	PASS	PASS	0
LD39481471.las	LAS 1.4, PDRF 6	PASS	0	0	PASS	PASS	0 / 69	PASS	PASS	0
LD39481474.las	LAS 1.4, PDRF 6	PASS	0	0	PASS	PASS	0 / 69	PASS	PASS	0
LD39481477.las	LAS 1.4, PDRF 6	PASS	0	0	PASS	PASS	0 / 69	PASS	PASS	0
LD39481480.las	LAS 1.4, PDRF 6	PASS	0	0	PASS	PASS	0 / 69	PASS	PASS	0
LD39481483.las	LAS 1.4, PDRF 6	PASS	0	0	PASS	PASS	0 / 69	PASS	PASS	0
LD39481486.las	LAS 1.4, PDRF 6	PASS	0	0	PASS	PASS	0 / 69	PASS	PASS	0
LD39481489.las	LAS 1.4, PDRF 6	PASS	0	0	PASS	PASS	0 / 69	PASS	PASS	0
LD39481492.las	LAS 1.4, PDRF 6	PASS	0	0	PASS	PASS	0 / 69	PASS	PASS	0
LD39481495.las	LAS 1.4, PDRF 6	PASS	0	0	PASS	PASS	0 / 69	PASS	PASS	0
LD39481498.las	LAS 1.4, PDRF 6	PASS	0	0	PASS	PASS	0 / 69	PASS	PASS	0
LD39481501.las	LAS 1.4, PDRF 6	PASS	0	0	PASS	PASS	0 / 69	PASS	PASS	0
LD39481504.las	LAS 1.4, PDRF 6	PASS	0	0	PASS	PASS	0 / 69	PASS	PASS	0
LD39481507.las	LAS 1.4, PDRF 6	PASS	0	0	PASS	PASS	0 / 69	PASS	PASS	0
LD39481510.las	LAS 1.4, PDRF 6	PASS	0	0	PASS	PASS	0 / 69	PASS	PASS	0
LD39481513.las	LAS 1.4, PDRF 6	PASS	0	0	PASS	PASS	0 / 69	PASS	PASS	0
LD39481516.las	LAS 1.4, PDRF 6	PASS	0	0	PASS	PASS	0 / 69	PASS	PASS	0
LD39481519.las	LAS 1.4, PDRF 6	PASS	0	0	PASS	PASS	0 / 69	PASS	PASS	0
LD39481522.las	LAS 1.4, PDRF 6	PASS	0	0	PASS	PASS	0 / 69	PASS	PASS	0
LD39481525.las	LAS 1.4, PDRF 6	PASS	0	0	PASS	PASS	0 / 69	PASS	PASS	0
LD39481528.las	LAS 1.4, PDRF 6	PASS	0	0	PASS	PASS	0 / 69	PASS	PASS	0
LD39481531.las	LAS 1.4, PDRF 6	PASS	0	0	PASS	PASS	0 / 69	PASS	PASS	0
LD39481534.las	LAS 1.4, PDRF 6	PASS	0	0	PASS	PASS	0 / 69	PASS	PASS	0
LD39481537.las	LAS 1.4, PDRF 6	PASS	0	0	PASS	PASS	0 / 69	PASS	PASS	0
LD39481540.las	LAS 1.4, PDRF 6	PASS	0	0	PASS	PASS	0 / 69	PASS	PASS	0
LD39481543.las	LAS 1.4, PDRF 6	PASS	0	0	PASS	PASS	0 / 69	PASS	PASS	0
LD39481546.las	LAS 1.4, PDRF 6	PASS	0	0	PASS	PASS	0 / 69	PASS	PASS	0
LD39481549.las	LAS 1.4, PDRF 6	PASS	0	0	PASS	PASS	0 / 69	PASS	PASS	0
LD39481552.las	LAS 1.4, PDRF 6	PASS	0	0	PASS	PASS	0 / 69	PASS	PASS	0
LD39481555.las	LAS 1.4, PDRF 6	PASS	0	0	PASS	PASS	0 / 69	PASS	PASS	0
LD39481558.las	LAS 1.4, PDRF 6	PASS	0	0	PASS	PASS	0 / 69	PASS	PASS	0
LD39481561.las	LAS 1.4, PDRF 6	PASS	0	0	PASS	PASS	0 / 69	PASS	PASS	0
LD39481564.las	LAS 1.4, PDRF 6	PASS	0	0	PASS	PASS	0 / 69	PASS	PASS	0
LD39481567.las	LAS 1.4, PDRF 6	PASS	0	0	PASS	PASS	0 / 261	PASS	PASS	0
LD39481570.las	LAS 1.4, PDRF 6	PASS	0	0	PASS	PASS	0 / 69	PASS	PASS	0
LD39481573.las	LAS 1.4, PDRF 6	PASS	0	0	PASS	PASS	0 / 69	PASS	PASS	0
LD39481576.las	LAS 1.4, PDRF 6	PASS	0	0	PASS	PASS	0 / 69	PASS	PASS	0
LD39481579.las	LAS 1.4, PDRF 6	PASS	0	0	PASS	PASS	0 / 69	PASS	PASS	0
LD39481582.las	LAS 1.4, PDRF 6	PASS	0	0	PASS	PASS	0 / 69	PASS	PASS	0
LD39481585.las	LAS 1.4, PDRF 6	PASS	0	0	PASS	PASS	0 / 69	PASS	PASS	0
LD39481588.las	LAS 1.4, PDRF 6	PASS	0	0	PASS	PASS	0 / 69	PASS	PASS	0
LD39481591.las	LAS 1.4, PDRF 6	PASS	0	0	PASS	PASS	0 / 69	PASS	PASS	0
LD39481594.las	LAS 1.4, PDRF 6	PASS	0	0	PASS	PASS	0 / 69	PASS	PASS	0
LD39481597.las	LAS 1.4, PDRF 6	PASS	0	0	PASS	PASS	0 / 69	PASS	PASS	0
LD39481600.las	LAS 1.4, PDRF 6	PASS	0	0	PASS	PASS	0 / 69	PASS	PASS	0
LD39481603.las	LAS 1.4, PDRF 6	PASS	0	0	PASS	PASS	0 / 69	PASS	PASS	0
LD39481606.las	LAS 1.4, PDRF 6	PASS	0	0	PASS	PASS	0 / 69	PASS	PASS	0

DPH-1.1 Report on ASPRS LAS File Format (Tiled Data) - Compliance - continued

File	LAS Version/PDRF	System ID	Legacy Point Count	Legacy Return Counts	File Source ID	Global Encoding	VLRs / EVLRs	WKT	Intensity	Point Count with Bad Return Info
LD39481609.las	LAS 1.4, PDRF 6	PASS	0	0	PASS	PASS	0 / 69	PASS	PASS	0
LD39481612.las	LAS 1.4, PDRF 6	PASS	0	0	PASS	PASS	0 / 69	PASS	PASS	0
LD39481615.las	LAS 1.4, PDRF 6	PASS	0	0	PASS	PASS	0 / 69	PASS	PASS	0
LD39481618.las	LAS 1.4, PDRF 6	PASS	0	0	PASS	PASS	0 / 69	PASS	PASS	0
LD39481621.las	LAS 1.4, PDRF 6	PASS	0	0	PASS	PASS	0 / 69	PASS	PASS	0
LD39481624.las	LAS 1.4, PDRF 6	PASS	0	0	PASS	PASS	0 / 69	PASS	PASS	0
LD39511339.las	LAS 1.4, PDRF 6	PASS	0	0	PASS	PASS	0 / 21	PASS	PASS	0
LD39511342.las	LAS 1.4, PDRF 6	PASS	0	0	PASS	PASS	0 / 69	PASS	PASS	0
LD39511345.las	LAS 1.4, PDRF 6	PASS	0	0	PASS	PASS	0 / 69	PASS	PASS	0
LD39511348.las	LAS 1.4, PDRF 6	PASS	0	0	PASS	PASS	0 / 69	PASS	PASS	0
LD39511351.las	LAS 1.4, PDRF 6	PASS	0	0	PASS	PASS	0 / 69	PASS	PASS	0
LD39511354.las	LAS 1.4, PDRF 6	PASS	0	0	PASS	PASS	0 / 69	PASS	PASS	0
LD39511357.las	LAS 1.4, PDRF 6	PASS	0	0	PASS	PASS	0 / 69	PASS	PASS	0
LD39511360.las	LAS 1.4, PDRF 6	PASS	0	0	PASS	PASS	0 / 69	PASS	PASS	0
LD39511363.las	LAS 1.4, PDRF 6	PASS	0	0	PASS	PASS	0 / 69	PASS	PASS	0
LD39511366.las	LAS 1.4, PDRF 6	PASS	0	0	PASS	PASS	0 / 69	PASS	PASS	0
LD39511369.las	LAS 1.4, PDRF 6	PASS	0	0	PASS	PASS	0 / 69	PASS	PASS	0
LD39511372.las	LAS 1.4, PDRF 6	PASS	0	0	PASS	PASS	0 / 69	PASS	PASS	0
LD39511375.las	LAS 1.4, PDRF 6	PASS	0	0	PASS	PASS	0 / 69	PASS	PASS	0
LD39511378.las	LAS 1.4, PDRF 6	PASS	0	0	PASS	PASS	0 / 69	PASS	PASS	0
LD39511381.las	LAS 1.4, PDRF 6	PASS	0	0	PASS	PASS	0 / 69	PASS	PASS	0
LD39511384.las	LAS 1.4, PDRF 6	PASS	0	0	PASS	PASS	0 / 69	PASS	PASS	0
LD39511387.las	LAS 1.4, PDRF 6	PASS	0	0	PASS	PASS	0 / 69	PASS	PASS	0
LD39511390.las	LAS 1.4, PDRF 6	PASS	0	0	PASS	PASS	0 / 69	PASS	PASS	0
LD39511393.las	LAS 1.4, PDRF 6	PASS	0	0	PASS	PASS	0 / 69	PASS	PASS	0
LD39511396.las	LAS 1.4, PDRF 6	PASS	0	0	PASS	PASS	0 / 69	PASS	PASS	0
LD39511399.las	LAS 1.4, PDRF 6	PASS	0	0	PASS	PASS	0 / 69	PASS	PASS	0
LD39511402.las	LAS 1.4, PDRF 6	PASS	0	0	PASS	PASS	0 / 69	PASS	PASS	0
LD39511405.las	LAS 1.4, PDRF 6	PASS	0	0	PASS	PASS	0 / 69	PASS	PASS	0
LD39511408.las	LAS 1.4, PDRF 6	PASS	0	0	PASS	PASS	0 / 69	PASS	PASS	0
LD39511411.las	LAS 1.4, PDRF 6	PASS	0	0	PASS	PASS	0 / 69	PASS	PASS	0
LD39511414.las	LAS 1.4, PDRF 6	PASS	0	0	PASS	PASS	0 / 69	PASS	PASS	0
LD39511417.las	LAS 1.4, PDRF 6	PASS	0	0	PASS	PASS	0 / 69	PASS	PASS	0
LD39511420.las	LAS 1.4, PDRF 6	PASS	0	0	PASS	PASS	0 / 69	PASS	PASS	0
LD39511423.las	LAS 1.4, PDRF 6	PASS	0	0	PASS	PASS	0 / 69	PASS	PASS	0
LD39511426.las	LAS 1.4, PDRF 6	PASS	0	0	PASS	PASS	0 / 69	PASS	PASS	0
LD39511429.las	LAS 1.4, PDRF 6	PASS	0	0	PASS	PASS	0 / 69	PASS	PASS	0
LD39511432.las	LAS 1.4, PDRF 6	PASS	0	0	PASS	PASS	0 / 69	PASS	PASS	0
LD39511435.las	LAS 1.4, PDRF 6	PASS	0	0	PASS	PASS	0 / 69	PASS	PASS	0
LD39511438.las	LAS 1.4, PDRF 6	PASS	0	0	PASS	PASS	0 / 69	PASS	PASS	0
LD39511441.las	LAS 1.4, PDRF 6	PASS	0	0	PASS	PASS	0 / 69	PASS	PASS	0
LD39511444.las	LAS 1.4, PDRF 6	PASS	0	0	PASS	PASS	0 / 69	PASS	PASS	0
LD39511447.las	LAS 1.4, PDRF 6	PASS	0	0	PASS	PASS	0 / 69	PASS	PASS	0
LD39511450.las	LAS 1.4, PDRF 6	PASS	0	0	PASS	PASS	0 / 69	PASS	PASS	0
LD39511453.las	LAS 1.4, PDRF 6	PASS	0	0	PASS	PASS	0 / 69	PASS	PASS	0
LD39511456.las	LAS 1.4, PDRF 6	PASS	0	0	PASS	PASS	0 / 69	PASS	PASS	0
LD39511459.las	LAS 1.4, PDRF 6	PASS	0	0	PASS	PASS	0 / 69	PASS	PASS	0
LD39511462.las	LAS 1.4, PDRF 6	PASS	0	0	PASS	PASS	0 / 69	PASS	PASS	0
LD39511465.las	LAS 1.4, PDRF 6	PASS	0	0	PASS	PASS	0 / 69	PASS	PASS	0

DPH-1.1 Report on ASPRS LAS File Format (Tiled Data) - Compliance - continued

File	LAS Version/PDRF	System ID	Legacy Point Count	Legacy Return Counts	File Source ID	Global Encoding	VLRs / EVLRs	WKT	Intensity	Point Count with Bad Return Info
LD39511468.las	LAS 1.4, PDRF 6	PASS	0	0	PASS	PASS	0 / 69	PASS	PASS	0
LD39511471.las	LAS 1.4, PDRF 6	PASS	0	0	PASS	PASS	0 / 69	PASS	PASS	0
LD39511474.las	LAS 1.4, PDRF 6	PASS	0	0	PASS	PASS	0 / 69	PASS	PASS	0
LD39511477.las	LAS 1.4, PDRF 6	PASS	0	0	PASS	PASS	0 / 69	PASS	PASS	0
LD39511480.las	LAS 1.4, PDRF 6	PASS	0	0	PASS	PASS	0 / 69	PASS	PASS	0
LD39511483.las	LAS 1.4, PDRF 6	PASS	0	0	PASS	PASS	0 / 69	PASS	PASS	0
LD39511486.las	LAS 1.4, PDRF 6	PASS	0	0	PASS	PASS	0 / 69	PASS	PASS	0
LD39511489.las	LAS 1.4, PDRF 6	PASS	0	0	PASS	PASS	0 / 69	PASS	PASS	0
LD39511492.las	LAS 1.4, PDRF 6	PASS	0	0	PASS	PASS	0 / 282	PASS	PASS	0
LD39511495.las	LAS 1.4, PDRF 6	PASS	0	0	PASS	PASS	0 / 261	PASS	PASS	0
LD39511498.las	LAS 1.4, PDRF 6	PASS	0	0	PASS	PASS	0 / 69	PASS	PASS	0
LD39511501.las	LAS 1.4, PDRF 6	PASS	0	0	PASS	PASS	0 / 261	PASS	PASS	0
LD39511504.las	LAS 1.4, PDRF 6	PASS	0	0	PASS	PASS	0 / 69	PASS	PASS	0
LD39511507.las	LAS 1.4, PDRF 6	PASS	0	0	PASS	PASS	0 / 69	PASS	PASS	0
LD39511510.las	LAS 1.4, PDRF 6	PASS	0	0	PASS	PASS	0 / 69	PASS	PASS	0
LD39511513.las	LAS 1.4, PDRF 6	PASS	0	0	PASS	PASS	0 / 69	PASS	PASS	0
LD39511516.las	LAS 1.4, PDRF 6	PASS	0	0	PASS	PASS	0 / 69	PASS	PASS	0
LD39511519.las	LAS 1.4, PDRF 6	PASS	0	0	PASS	PASS	0 / 69	PASS	PASS	0
LD39511522.las	LAS 1.4, PDRF 6	PASS	0	0	PASS	PASS	0 / 69	PASS	PASS	0
LD39511525.las	LAS 1.4, PDRF 6	PASS	0	0	PASS	PASS	0 / 69	PASS	PASS	0
LD39511528.las	LAS 1.4, PDRF 6	PASS	0	0	PASS	PASS	0 / 69	PASS	PASS	0
LD39511531.las	LAS 1.4, PDRF 6	PASS	0	0	PASS	PASS	0 / 69	PASS	PASS	0
LD39511534.las	LAS 1.4, PDRF 6	PASS	0	0	PASS	PASS	0 / 69	PASS	PASS	0
LD39511537.las	LAS 1.4, PDRF 6	PASS	0	0	PASS	PASS	0 / 69	PASS	PASS	0
LD39511540.las	LAS 1.4, PDRF 6	PASS	0	0	PASS	PASS	0 / 69	PASS	PASS	0
LD39511543.las	LAS 1.4, PDRF 6	PASS	0	0	PASS	PASS	0 / 69	PASS	PASS	0
LD39511546.las	LAS 1.4, PDRF 6	PASS	0	0	PASS	PASS	0 / 69	PASS	PASS	0
LD39511549.las	LAS 1.4, PDRF 6	PASS	0	0	PASS	PASS	0 / 69	PASS	PASS	0
LD39511552.las	LAS 1.4, PDRF 6	PASS	0	0	PASS	PASS	0 / 69	PASS	PASS	0
LD39511555.las	LAS 1.4, PDRF 6	PASS	0	0	PASS	PASS	0 / 69	PASS	PASS	0
LD39511558.las	LAS 1.4, PDRF 6	PASS	0	0	PASS	PASS	0 / 69	PASS	PASS	0
LD39511561.las	LAS 1.4, PDRF 6	PASS	0	0	PASS	PASS	0 / 69	PASS	PASS	0
LD39511564.las	LAS 1.4, PDRF 6	PASS	0	0	PASS	PASS	0 / 69	PASS	PASS	0
LD39511567.las	LAS 1.4, PDRF 6	PASS	0	0	PASS	PASS	0 / 69	PASS	PASS	0
LD39511570.las	LAS 1.4, PDRF 6	PASS	0	0	PASS	PASS	0 / 69	PASS	PASS	0
LD39511573.las	LAS 1.4, PDRF 6	PASS	0	0	PASS	PASS	0 / 69	PASS	PASS	0
LD39511576.las	LAS 1.4, PDRF 6	PASS	0	0	PASS	PASS	0 / 21	PASS	PASS	0
LD39511579.las	LAS 1.4, PDRF 6	PASS	0	0	PASS	PASS	0 / 21	PASS	PASS	0
LD39511582.las	LAS 1.4, PDRF 6	PASS	0	0	PASS	PASS	0 / 21	PASS	PASS	0
LD39511585.las	LAS 1.4, PDRF 6	PASS	0	0	PASS	PASS	0 / 21	PASS	PASS	0
LD39511588.las	LAS 1.4, PDRF 6	PASS	0	0	PASS	PASS	0 / 21	PASS	PASS	0
LD39511591.las	LAS 1.4, PDRF 6	PASS	0	0	PASS	PASS	0 / 21	PASS	PASS	0
LD39511594.las	LAS 1.4, PDRF 6	PASS	0	0	PASS	PASS	0 / 21	PASS	PASS	0
LD39511597.las	LAS 1.4, PDRF 6	PASS	0	0	PASS	PASS	0 / 21	PASS	PASS	0
LD39511600.las	LAS 1.4, PDRF 6	PASS	0	0	PASS	PASS	0 / 21	PASS	PASS	0
LD39511603.las	LAS 1.4, PDRF 6	PASS	0	0	PASS	PASS	0 / 21	PASS	PASS	0
LD39511606.las	LAS 1.4, PDRF 6	PASS	0	0	PASS	PASS	0 / 21	PASS	PASS	0
LD39511609.las	LAS 1.4, PDRF 6	PASS	0	0	PASS	PASS	0 / 21	PASS	PASS	0
LD39511612.las	LAS 1.4, PDRF 6	PASS	0	0	PASS	PASS	0 / 21	PASS	PASS	0

DPH-1.1 Report on ASPRS LAS File Format (Tiled Data) - Compliance - continued

File	LAS Version/PDRF	System ID	Legacy Point Count	Legacy Return Counts	File Source ID	Global Encoding	VLRs / EVLRs	WKT	Intensity	Point Count with Bad Return Info
LD39511615.las	LAS 1.4, PDRF 6	PASS	0	0	PASS	PASS	0 / 9	PASS	PASS	0
LD39511618.las	LAS 1.4, PDRF 6	PASS	0	0	PASS	PASS	0 / 9	PASS	PASS	0
LD39511621.las	LAS 1.4, PDRF 6	PASS	0	0	PASS	PASS	0 / 6	PASS	PASS	0
LD39511624.las	LAS 1.4, PDRF 6	PASS	0	0	PASS	PASS	0 / 6	PASS	PASS	0
LD39541339.las	LAS 1.4, PDRF 6	PASS	0	0	PASS	PASS	0 / 9	PASS	PASS	0
LD39541342.las	LAS 1.4, PDRF 6	PASS	0	0	PASS	PASS	0 / 69	PASS	PASS	0
LD39541345.las	LAS 1.4, PDRF 6	PASS	0	0	PASS	PASS	0 / 69	PASS	PASS	0
LD39541348.las	LAS 1.4, PDRF 6	PASS	0	0	PASS	PASS	0 / 69	PASS	PASS	0
LD39541351.las	LAS 1.4, PDRF 6	PASS	0	0	PASS	PASS	0 / 69	PASS	PASS	0
LD39541354.las	LAS 1.4, PDRF 6	PASS	0	0	PASS	PASS	0 / 69	PASS	PASS	0
LD39541357.las	LAS 1.4, PDRF 6	PASS	0	0	PASS	PASS	0 / 69	PASS	PASS	0
LD39541360.las	LAS 1.4, PDRF 6	PASS	0	0	PASS	PASS	0 / 69	PASS	PASS	0
LD39541363.las	LAS 1.4, PDRF 6	PASS	0	0	PASS	PASS	0 / 69	PASS	PASS	0
LD39541366.las	LAS 1.4, PDRF 6	PASS	0	0	PASS	PASS	0 / 69	PASS	PASS	0
LD39541369.las	LAS 1.4, PDRF 6	PASS	0	0	PASS	PASS	0 / 69	PASS	PASS	0
LD39541372.las	LAS 1.4, PDRF 6	PASS	0	0	PASS	PASS	0 / 69	PASS	PASS	0
LD39541375.las	LAS 1.4, PDRF 6	PASS	0	0	PASS	PASS	0 / 69	PASS	PASS	0
LD39541378.las	LAS 1.4, PDRF 6	PASS	0	0	PASS	PASS	0 / 69	PASS	PASS	0
LD39541381.las	LAS 1.4, PDRF 6	PASS	0	0	PASS	PASS	0 / 69	PASS	PASS	0
LD39541384.las	LAS 1.4, PDRF 6	PASS	0	0	PASS	PASS	0 / 69	PASS	PASS	0
LD39541387.las	LAS 1.4, PDRF 6	PASS	0	0	PASS	PASS	0 / 69	PASS	PASS	0
LD39541390.las	LAS 1.4, PDRF 6	PASS	0	0	PASS	PASS	0 / 69	PASS	PASS	0
LD39541393.las	LAS 1.4, PDRF 6	PASS	0	0	PASS	PASS	0 / 69	PASS	PASS	0
LD39541396.las	LAS 1.4, PDRF 6	PASS	0	0	PASS	PASS	0 / 69	PASS	PASS	0
LD39541399.las	LAS 1.4, PDRF 6	PASS	0	0	PASS	PASS	0 / 69	PASS	PASS	0
LD39541402.las	LAS 1.4, PDRF 6	PASS	0	0	PASS	PASS	0 / 69	PASS	PASS	0
LD39541405.las	LAS 1.4, PDRF 6	PASS	0	0	PASS	PASS	0 / 69	PASS	PASS	0
LD39541408.las	LAS 1.4, PDRF 6	PASS	0	0	PASS	PASS	0 / 69	PASS	PASS	0
LD39541411.las	LAS 1.4, PDRF 6	PASS	0	0	PASS	PASS	0 / 69	PASS	PASS	0
LD39541414.las	LAS 1.4, PDRF 6	PASS	0	0	PASS	PASS	0 / 69	PASS	PASS	0
LD39541417.las	LAS 1.4, PDRF 6	PASS	0	0	PASS	PASS	0 / 69	PASS	PASS	0
LD39541420.las	LAS 1.4, PDRF 6	PASS	0	0	PASS	PASS	0 / 69	PASS	PASS	0
LD39541423.las	LAS 1.4, PDRF 6	PASS	0	0	PASS	PASS	0 / 69	PASS	PASS	0
LD39541426.las	LAS 1.4, PDRF 6	PASS	0	0	PASS	PASS	0 / 69	PASS	PASS	0
LD39541429.las	LAS 1.4, PDRF 6	PASS	0	0	PASS	PASS	0 / 69	PASS	PASS	0
LD39541432.las	LAS 1.4, PDRF 6	PASS	0	0	PASS	PASS	0 / 69	PASS	PASS	0
LD39541435.las	LAS 1.4, PDRF 6	PASS	0	0	PASS	PASS	0 / 69	PASS	PASS	0
LD39541438.las	LAS 1.4, PDRF 6	PASS	0	0	PASS	PASS	0 / 69	PASS	PASS	0
LD39541441.las	LAS 1.4, PDRF 6	PASS	0	0	PASS	PASS	0 / 69	PASS	PASS	0
LD39541444.las	LAS 1.4, PDRF 6	PASS	0	0	PASS	PASS	0 / 69	PASS	PASS	0
LD39541447.las	LAS 1.4, PDRF 6	PASS	0	0	PASS	PASS	0 / 69	PASS	PASS	0
LD39541450.las	LAS 1.4, PDRF 6	PASS	0	0	PASS	PASS	0 / 69	PASS	PASS	0
LD39541453.las	LAS 1.4, PDRF 6	PASS	0	0	PASS	PASS	0 / 69	PASS	PASS	0
LD39541456.las	LAS 1.4, PDRF 6	PASS	0	0	PASS	PASS	0 / 69	PASS	PASS	0
LD39541459.las	LAS 1.4, PDRF 6	PASS	0	0	PASS	PASS	0 / 69	PASS	PASS	0
LD39541462.las	LAS 1.4, PDRF 6	PASS	0	0	PASS	PASS	0 / 69	PASS	PASS	0
LD39541465.las	LAS 1.4, PDRF 6	PASS	0	0	PASS	PASS	0 / 69	PASS	PASS	0
LD39541468.las	LAS 1.4, PDRF 6	PASS	0	0	PASS	PASS	0 / 69	PASS	PASS	0
LD39541471.las	LAS 1.4, PDRF 6	PASS	0	0	PASS	PASS	0 / 69	PASS	PASS	0

DPH-1.1 Report on ASPRS LAS File Format (Tiled Data) - Compliance - continued

File	LAS Version/PDRF	System ID	Legacy Point Count	Legacy Return Counts	File Source ID	Global Encoding	VLRs / EVLRs	WKT	Intensity	Point Count with Bad Return Info
LD39541474.las	LAS 1.4, PDRF 6	PASS	0	0	PASS	PASS	0 / 69	PASS	PASS	0
LD39541477.las	LAS 1.4, PDRF 6	PASS	0	0	PASS	PASS	0 / 69	PASS	PASS	0
LD39541480.las	LAS 1.4, PDRF 6	PASS	0	0	PASS	PASS	0 / 69	PASS	PASS	0
LD39541483.las	LAS 1.4, PDRF 6	PASS	0	0	PASS	PASS	0 / 69	PASS	PASS	0
LD39541486.las	LAS 1.4, PDRF 6	PASS	0	0	PASS	PASS	0 / 69	PASS	PASS	0
LD39541489.las	LAS 1.4, PDRF 6	PASS	0	0	PASS	PASS	0 / 69	PASS	PASS	0
LD39541492.las	LAS 1.4, PDRF 6	PASS	0	0	PASS	PASS	0 / 69	PASS	PASS	0
LD39541495.las	LAS 1.4, PDRF 6	PASS	0	0	PASS	PASS	0 / 69	PASS	PASS	0
LD39541498.las	LAS 1.4, PDRF 6	PASS	0	0	PASS	PASS	0 / 69	PASS	PASS	0
LD39541501.las	LAS 1.4, PDRF 6	PASS	0	0	PASS	PASS	0 / 21	PASS	PASS	0
LD39541504.las	LAS 1.4, PDRF 6	PASS	0	0	PASS	PASS	0 / 21	PASS	PASS	0
LD39541507.las	LAS 1.4, PDRF 6	PASS	0	0	PASS	PASS	0 / 21	PASS	PASS	0
LD39541510.las	LAS 1.4, PDRF 6	PASS	0	0	PASS	PASS	0 / 21	PASS	PASS	0
LD39541513.las	LAS 1.4, PDRF 6	PASS	0	0	PASS	PASS	0 / 21	PASS	PASS	0
LD39541516.las	LAS 1.4, PDRF 6	PASS	0	0	PASS	PASS	0 / 21	PASS	PASS	0
LD39541519.las	LAS 1.4, PDRF 6	PASS	0	0	PASS	PASS	0 / 21	PASS	PASS	0
LD39541522.las	LAS 1.4, PDRF 6	PASS	0	0	PASS	PASS	0 / 21	PASS	PASS	0
LD39541525.las	LAS 1.4, PDRF 6	PASS	0	0	PASS	PASS	0 / 21	PASS	PASS	0
LD39541528.las	LAS 1.4, PDRF 6	PASS	0	0	PASS	PASS	0 / 21	PASS	PASS	0
LD39541531.las	LAS 1.4, PDRF 6	PASS	0	0	PASS	PASS	0 / 21	PASS	PASS	0
LD39541534.las	LAS 1.4, PDRF 6	PASS	0	0	PASS	PASS	0 / 9	PASS	PASS	0
LD39541537.las	LAS 1.4, PDRF 6	PASS	0	0	PASS	PASS	0 / 9	PASS	PASS	0
LD39541540.las	LAS 1.4, PDRF 6	PASS	0	0	PASS	PASS	0 / 9	PASS	PASS	0
LD39541543.las	LAS 1.4, PDRF 6	PASS	0	0	PASS	PASS	0 / 9	PASS	PASS	0
LD39541546.las	LAS 1.4, PDRF 6	PASS	0	0	PASS	PASS	0 / 6	PASS	PASS	0
LD39541549.las	LAS 1.4, PDRF 6	PASS	0	0	PASS	PASS	0 / 9	PASS	PASS	0
LD39571339.las	LAS 1.4, PDRF 6	PASS	0	0	PASS	PASS	0 / 21	PASS	PASS	0
LD39571342.las	LAS 1.4, PDRF 6	PASS	0	0	PASS	PASS	0 / 69	PASS	PASS	0
LD39571345.las	LAS 1.4, PDRF 6	PASS	0	0	PASS	PASS	0 / 69	PASS	PASS	0
LD39571348.las	LAS 1.4, PDRF 6	PASS	0	0	PASS	PASS	0 / 69	PASS	PASS	0
LD39571351.las	LAS 1.4, PDRF 6	PASS	0	0	PASS	PASS	0 / 69	PASS	PASS	0
LD39571354.las	LAS 1.4, PDRF 6	PASS	0	0	PASS	PASS	0 / 69	PASS	PASS	0
LD39571357.las	LAS 1.4, PDRF 6	PASS	0	0	PASS	PASS	0 / 69	PASS	PASS	0
LD39571360.las	LAS 1.4, PDRF 6	PASS	0	0	PASS	PASS	0 / 69	PASS	PASS	0
LD39571363.las	LAS 1.4, PDRF 6	PASS	0	0	PASS	PASS	0 / 69	PASS	PASS	0
LD39571366.las	LAS 1.4, PDRF 6	PASS	0	0	PASS	PASS	0 / 69	PASS	PASS	0
LD39571369.las	LAS 1.4, PDRF 6	PASS	0	0	PASS	PASS	0 / 69	PASS	PASS	0
LD39571372.las	LAS 1.4, PDRF 6	PASS	0	0	PASS	PASS	0 / 69	PASS	PASS	0
LD39571375.las	LAS 1.4, PDRF 6	PASS	0	0	PASS	PASS	0 / 69	PASS	PASS	0
LD39571378.las	LAS 1.4, PDRF 6	PASS	0	0	PASS	PASS	0 / 69	PASS	PASS	0
LD39571381.las	LAS 1.4, PDRF 6	PASS	0	0	PASS	PASS	0 / 69	PASS	PASS	0
LD39571384.las	LAS 1.4, PDRF 6	PASS	0	0	PASS	PASS	0 / 69	PASS	PASS	0
LD39571387.las	LAS 1.4, PDRF 6	PASS	0	0	PASS	PASS	0 / 69	PASS	PASS	0
LD39571390.las	LAS 1.4, PDRF 6	PASS	0	0	PASS	PASS	0 / 69	PASS	PASS	0
LD39571393.las	LAS 1.4, PDRF 6	PASS	0	0	PASS	PASS	0 / 69	PASS	PASS	0
LD39571396.las	LAS 1.4, PDRF 6	PASS	0	0	PASS	PASS	0 / 69	PASS	PASS	0
LD39571399.las	LAS 1.4, PDRF 6	PASS	0	0	PASS	PASS	0 / 69	PASS	PASS	0
LD39571402.las	LAS 1.4, PDRF 6	PASS	0	0	PASS	PASS	0 / 69	PASS	PASS	0
LD39571405.las	LAS 1.4, PDRF 6	PASS	0	0	PASS	PASS	0 / 69	PASS	PASS	0

DPH-1.1 Report on ASPRS LAS File Format (Tiled Data) - Compliance - continued

File	LAS Version/PDRF	System ID	Legacy Point Count	Legacy Return Counts	File Source ID	Global Encoding	VLRs / EVLRs	WKT	Intensity	Point Count with Bad Return Info
LD39571408.las	LAS 1.4, PDRF 6	PASS	0	0	PASS	PASS	0 / 69	PASS	PASS	0
LD39571411.las	LAS 1.4, PDRF 6	PASS	0	0	PASS	PASS	0 / 69	PASS	PASS	0
LD39571414.las	LAS 1.4, PDRF 6	PASS	0	0	PASS	PASS	0 / 69	PASS	PASS	0
LD39571417.las	LAS 1.4, PDRF 6	PASS	0	0	PASS	PASS	0 / 69	PASS	PASS	0
LD39571420.las	LAS 1.4, PDRF 6	PASS	0	0	PASS	PASS	0 / 21	PASS	PASS	0
LD39571423.las	LAS 1.4, PDRF 6	PASS	0	0	PASS	PASS	0 / 21	PASS	PASS	0
LD39571426.las	LAS 1.4, PDRF 6	PASS	0	0	PASS	PASS	0 / 21	PASS	PASS	0
LD39571429.las	LAS 1.4, PDRF 6	PASS	0	0	PASS	PASS	0 / 21	PASS	PASS	0
LD39571432.las	LAS 1.4, PDRF 6	PASS	0	0	PASS	PASS	0 / 21	PASS	PASS	0
LD39571435.las	LAS 1.4, PDRF 6	PASS	0	0	PASS	PASS	0 / 21	PASS	PASS	0
LD39571438.las	LAS 1.4, PDRF 6	PASS	0	0	PASS	PASS	0 / 21	PASS	PASS	0
LD39571441.las	LAS 1.4, PDRF 6	PASS	0	0	PASS	PASS	0 / 21	PASS	PASS	0
LD39571444.las	LAS 1.4, PDRF 6	PASS	0	0	PASS	PASS	0 / 21	PASS	PASS	0
LD39571447.las	LAS 1.4, PDRF 6	PASS	0	0	PASS	PASS	0 / 21	PASS	PASS	0
LD39571450.las	LAS 1.4, PDRF 6	PASS	0	0	PASS	PASS	0 / 21	PASS	PASS	0
LD39571453.las	LAS 1.4, PDRF 6	PASS	0	0	PASS	PASS	0 / 21	PASS	PASS	0
LD39571456.las	LAS 1.4, PDRF 6	PASS	0	0	PASS	PASS	0 / 21	PASS	PASS	0
LD39571459.las	LAS 1.4, PDRF 6	PASS	0	0	PASS	PASS	0 / 9	PASS	PASS	0
LD39571462.las	LAS 1.4, PDRF 6	PASS	0	0	PASS	PASS	0 / 21	PASS	PASS	0
LD39571465.las	LAS 1.4, PDRF 6	PASS	0	0	PASS	PASS	0 / 9	PASS	PASS	0
LD39571468.las	LAS 1.4, PDRF 6	PASS	0	0	PASS	PASS	0 / 6	PASS	PASS	0
LD39571471.las	LAS 1.4, PDRF 6	PASS	0	0	PASS	PASS	0 / 6	PASS	PASS	0
LD39601339.las	LAS 1.4, PDRF 6	PASS	0	0	PASS	PASS	0 / 6	PASS	PASS	0
LD39601342.las	LAS 1.4, PDRF 6	PASS	0	0	PASS	PASS	0 / 21	PASS	PASS	0
LD39601345.las	LAS 1.4, PDRF 6	PASS	0	0	PASS	PASS	0 / 69	PASS	PASS	0
LD39601348.las	LAS 1.4, PDRF 6	PASS	0	0	PASS	PASS	0 / 69	PASS	PASS	0
LD39601351.las	LAS 1.4, PDRF 6	PASS	0	0	PASS	PASS	0 / 21	PASS	PASS	0
LD39601354.las	LAS 1.4, PDRF 6	PASS	0	0	PASS	PASS	0 / 21	PASS	PASS	0
LD39601357.las	LAS 1.4, PDRF 6	PASS	0	0	PASS	PASS	0 / 21	PASS	PASS	0
LD39601360.las	LAS 1.4, PDRF 6	PASS	0	0	PASS	PASS	0 / 21	PASS	PASS	0
LD39601363.las	LAS 1.4, PDRF 6	PASS	0	0	PASS	PASS	0 / 21	PASS	PASS	0
LD39601366.las	LAS 1.4, PDRF 6	PASS	0	0	PASS	PASS	0 / 21	PASS	PASS	0
LD39601369.las	LAS 1.4, PDRF 6	PASS	0	0	PASS	PASS	0 / 21	PASS	PASS	0
LD39601372.las	LAS 1.4, PDRF 6	PASS	0	0	PASS	PASS	0 / 21	PASS	PASS	0
LD39601375.las	LAS 1.4, PDRF 6	PASS	0	0	PASS	PASS	0 / 21	PASS	PASS	0
LD39601378.las	LAS 1.4, PDRF 6	PASS	0	0	PASS	PASS	0 / 21	PASS	PASS	0
LD39601381.las	LAS 1.4, PDRF 6	PASS	0	0	PASS	PASS	0 / 9	PASS	PASS	0
LD39601384.las	LAS 1.4, PDRF 6	PASS	0	0	PASS	PASS	0 / 9	PASS	PASS	0
LD39601387.las	LAS 1.4, PDRF 6	PASS	0	0	PASS	PASS	0 / 6	PASS	PASS	0
LD39601390.las	LAS 1.4, PDRF 6	PASS	0	0	PASS	PASS	0 / 6	PASS	PASS	0
LD39601393.las	LAS 1.4, PDRF 6	PASS	0	0	PASS	PASS	0 / 8	PASS	PASS	0

DPH-1.2 Report on ASPRS LAS File Format (Tiled Data) - File Integrity

The purpose of this section is to show a table of LAS 1.4 file integrity test results for each tiled file.

File	Number of Points Outside Extent	Offset To Point Data	Offset To EVLR	Number Of Points	Number of Points by Return	Number of Duplicate Points
LD35281498.las	0	PASS	PASS	PASS	PASS	0
LD35281501.las	0	PASS	PASS	PASS	PASS	0
LD35281582.las	0	PASS	PASS	PASS	PASS	0
LD35281585.las	0	PASS	PASS	PASS	PASS	0
LD35281588.las	0	PASS	PASS	PASS	PASS	0
LD35281591.las	0	PASS	PASS	PASS	PASS	0
LD35281594.las	0	PASS	PASS	PASS	PASS	0
LD35281597.las	0	PASS	PASS	PASS	PASS	0
LD35281600.las	0	PASS	PASS	PASS	PASS	0
LD35281603.las	0	PASS	PASS	PASS	PASS	0
LD35281606.las	0	PASS	PASS	PASS	PASS	0
LD35281609.las	0	PASS	PASS	PASS	PASS	0
LD35281612.las	0	PASS	PASS	PASS	PASS	0
LD35311435.las	0	PASS	PASS	PASS	PASS	0
LD35311438.las	0	PASS	PASS	PASS	PASS	0
LD35311441.las	0	PASS	PASS	PASS	PASS	0
LD35311444.las	0	PASS	PASS	PASS	PASS	0
LD35311447.las	0	PASS	PASS	PASS	PASS	0
LD35311450.las	0	PASS	PASS	PASS	PASS	0
LD35311453.las	0	PASS	PASS	PASS	PASS	0
LD35311456.las	0	PASS	PASS	PASS	PASS	0
LD35311459.las	0	PASS	PASS	PASS	PASS	0
LD35311462.las	0	PASS	PASS	PASS	PASS	0
LD35311465.las	0	PASS	PASS	PASS	PASS	0
LD35311468.las	0	PASS	PASS	PASS	PASS	0
LD35311471.las	0	PASS	PASS	PASS	PASS	0
LD35311474.las	0	PASS	PASS	PASS	PASS	0
LD35311477.las	0	PASS	PASS	PASS	PASS	0
LD35311480.las	0	PASS	PASS	PASS	PASS	0
LD35311483.las	0	PASS	PASS	PASS	PASS	0
LD35311486.las	0	PASS	PASS	PASS	PASS	0
LD35311489.las	0	PASS	PASS	PASS	PASS	0
LD35311492.las	0	PASS	PASS	PASS	PASS	0
LD35311495.las	0	PASS	PASS	PASS	PASS	0
LD35311498.las	0	PASS	PASS	PASS	PASS	0
LD35311501.las	0	PASS	PASS	PASS	PASS	0
LD35311504.las	0	PASS	PASS	PASS	PASS	0
LD35311507.las	0	PASS	PASS	PASS	PASS	0
LD35311510.las	0	PASS	PASS	PASS	PASS	0
LD35311513.las	0	PASS	PASS	PASS	PASS	0
LD35311516.las	0	PASS	PASS	PASS	PASS	0
LD35311519.las	0	PASS	PASS	PASS	PASS	0
LD35311522.las	0	PASS	PASS	PASS	PASS	0
LD35311525.las	0	PASS	PASS	PASS	PASS	0
LD35311528.las	0	PASS	PASS	PASS	PASS	0
LD35311531.las	0	PASS	PASS	PASS	PASS	0

DPH-1.2 Report on ASPRS LAS File Format (Tiled Data) - File Integrity - continued

File	Number of Points Outside Extent	Offset To Point Data	Offset To EVLR	Number Of Points	Number of Points by Return	Number of Duplicate Points
LD35311534.las	0	PASS	PASS	PASS	PASS	0
LD35311537.las	0	PASS	PASS	PASS	PASS	0
LD35311540.las	0	PASS	PASS	PASS	PASS	0
LD35311543.las	0	PASS	PASS	PASS	PASS	0
LD35311546.las	0	PASS	PASS	PASS	PASS	0
LD35311549.las	0	PASS	PASS	PASS	PASS	0
LD35311552.las	0	PASS	PASS	PASS	PASS	0
LD35311555.las	0	PASS	PASS	PASS	PASS	0
LD35311558.las	0	PASS	PASS	PASS	PASS	0
LD35311561.las	0	PASS	PASS	PASS	PASS	0
LD35311564.las	0	PASS	PASS	PASS	PASS	0
LD35311567.las	0	PASS	PASS	PASS	PASS	0
LD35311570.las	0	PASS	PASS	PASS	PASS	0
LD35311573.las	0	PASS	PASS	PASS	PASS	0
LD35311576.las	0	PASS	PASS	PASS	PASS	0
LD35311579.las	0	PASS	PASS	PASS	PASS	0
LD35311582.las	0	PASS	PASS	PASS	PASS	0
LD35311585.las	0	PASS	PASS	PASS	PASS	0
LD35311588.las	0	PASS	PASS	PASS	PASS	0
LD35311591.las	0	PASS	PASS	PASS	PASS	0
LD35311594.las	0	PASS	PASS	PASS	PASS	0
LD35311597.las	0	PASS	PASS	PASS	PASS	0
LD35311600.las	0	PASS	PASS	PASS	PASS	0
LD35311603.las	0	PASS	PASS	PASS	PASS	0
LD35311606.las	0	PASS	PASS	PASS	PASS	0
LD35311609.las	0	PASS	PASS	PASS	PASS	0
LD35311612.las	0	PASS	PASS	PASS	PASS	0
LD35341435.las	0	PASS	PASS	PASS	PASS	0
LD35341438.las	0	PASS	PASS	PASS	PASS	0
LD35341441.las	0	PASS	PASS	PASS	PASS	0
LD35341444.las	0	PASS	PASS	PASS	PASS	0
LD35341447.las	0	PASS	PASS	PASS	PASS	0
LD35341450.las	0	PASS	PASS	PASS	PASS	0
LD35341453.las	0	PASS	PASS	PASS	PASS	0
LD35341456.las	0	PASS	PASS	PASS	PASS	0
LD35341459.las	0	PASS	PASS	PASS	PASS	0
LD35341462.las	0	PASS	PASS	PASS	PASS	0
LD35341465.las	0	PASS	PASS	PASS	PASS	0
LD35341468.las	0	PASS	PASS	PASS	PASS	0
LD35341471.las	0	PASS	PASS	PASS	PASS	0
LD35341474.las	0	PASS	PASS	PASS	PASS	0
LD35341477.las	0	PASS	PASS	PASS	PASS	0
LD35341480.las	0	PASS	PASS	PASS	PASS	0
LD35341483.las	0	PASS	PASS	PASS	PASS	0
LD35341486.las	0	PASS	PASS	PASS	PASS	0
LD35341489.las	0	PASS	PASS	PASS	PASS	0
LD35341492.las	0	PASS	PASS	PASS	PASS	0
LD35341495.las	0	PASS	PASS	PASS	PASS	0
LD35341498.las	0	PASS	PASS	PASS	PASS	0

DPH-1.2 Report on ASPRS LAS File Format (Tiled Data) - File Integrity - continued

File	Number of Points Outside Extent	Offset To Point Data	Offset To EVLR	Number Of Points	Number of Points by Return	Number of Duplicate Points
LD35341501.las	0	PASS	PASS	PASS	PASS	0
LD35341504.las	0	PASS	PASS	PASS	PASS	0
LD35341507.las	0	PASS	PASS	PASS	PASS	0
LD35341510.las	0	PASS	PASS	PASS	PASS	0
LD35341513.las	0	PASS	PASS	PASS	PASS	0
LD35341516.las	0	PASS	PASS	PASS	PASS	0
LD35341519.las	0	PASS	PASS	PASS	PASS	0
LD35341522.las	0	PASS	PASS	PASS	PASS	0
LD35341525.las	0	PASS	PASS	PASS	PASS	0
LD35341528.las	0	PASS	PASS	PASS	PASS	0
LD35341531.las	0	PASS	PASS	PASS	PASS	0
LD35341534.las	0	PASS	PASS	PASS	PASS	0
LD35341537.las	0	PASS	PASS	PASS	PASS	0
LD35341540.las	0	PASS	PASS	PASS	PASS	0
LD35341543.las	0	PASS	PASS	PASS	PASS	0
LD35341546.las	0	PASS	PASS	PASS	PASS	0
LD35341549.las	0	PASS	PASS	PASS	PASS	0
LD35341552.las	0	PASS	PASS	PASS	PASS	0
LD35341555.las	0	PASS	PASS	PASS	PASS	0
LD35341558.las	0	PASS	PASS	PASS	PASS	0
LD35341561.las	0	PASS	PASS	PASS	PASS	0
LD35341564.las	0	PASS	PASS	PASS	PASS	0
LD35341567.las	0	PASS	PASS	PASS	PASS	0
LD35341570.las	0	PASS	PASS	PASS	PASS	0
LD35341573.las	0	PASS	PASS	PASS	PASS	0
LD35341576.las	0	PASS	PASS	PASS	PASS	0
LD35341579.las	0	PASS	PASS	PASS	PASS	0
LD35341582.las	0	PASS	PASS	PASS	PASS	0
LD35341585.las	0	PASS	PASS	PASS	PASS	0
LD35341588.las	0	PASS	PASS	PASS	PASS	0
LD35341591.las	0	PASS	PASS	PASS	PASS	0
LD35341594.las	0	PASS	PASS	PASS	PASS	0
LD35341597.las	0	PASS	PASS	PASS	PASS	0
LD35341600.las	0	PASS	PASS	PASS	PASS	0
LD35341603.las	0	PASS	PASS	PASS	PASS	0
LD35341606.las	0	PASS	PASS	PASS	PASS	0
LD35341609.las	0	PASS	PASS	PASS	PASS	0
LD35341612.las	0	PASS	PASS	PASS	PASS	0
LD35371435.las	0	PASS	PASS	PASS	PASS	0
LD35371438.las	0	PASS	PASS	PASS	PASS	0
LD35371441.las	0	PASS	PASS	PASS	PASS	0
LD35371444.las	0	PASS	PASS	PASS	PASS	0
LD35371447.las	0	PASS	PASS	PASS	PASS	0
LD35371450.las	0	PASS	PASS	PASS	PASS	0
LD35371453.las	0	PASS	PASS	PASS	PASS	0
LD35371456.las	0	PASS	PASS	PASS	PASS	0
LD35371459.las	0	PASS	PASS	PASS	PASS	0
LD35371462.las	0	PASS	PASS	PASS	PASS	0
LD35371465.las	0	PASS	PASS	PASS	PASS	0

DPH-1.2 Report on ASPRS LAS File Format (Tiled Data) - File Integrity - continued

File	Number of Points Outside Extent	Offset To Point Data	Offset To EVLR	Number Of Points	Number of Points by Return	Number of Duplicate Points
LD35371468.las	0	PASS	PASS	PASS	PASS	0
LD35371471.las	0	PASS	PASS	PASS	PASS	0
LD35371474.las	0	PASS	PASS	PASS	PASS	0
LD35371477.las	0	PASS	PASS	PASS	PASS	0
LD35371480.las	0	PASS	PASS	PASS	PASS	0
LD35371483.las	0	PASS	PASS	PASS	PASS	0
LD35371486.las	0	PASS	PASS	PASS	PASS	0
LD35371489.las	0	PASS	PASS	PASS	PASS	0
LD35371492.las	0	PASS	PASS	PASS	PASS	0
LD35371495.las	0	PASS	PASS	PASS	PASS	0
LD35371498.las	0	PASS	PASS	PASS	PASS	0
LD35371501.las	0	PASS	PASS	PASS	PASS	0
LD35371504.las	0	PASS	PASS	PASS	PASS	0
LD35371507.las	0	PASS	PASS	PASS	PASS	0
LD35371510.las	0	PASS	PASS	PASS	PASS	0
LD35371513.las	0	PASS	PASS	PASS	PASS	0
LD35371516.las	0	PASS	PASS	PASS	PASS	0
LD35371519.las	0	PASS	PASS	PASS	PASS	0
LD35371522.las	0	PASS	PASS	PASS	PASS	0
LD35371525.las	0	PASS	PASS	PASS	PASS	0
LD35371528.las	0	PASS	PASS	PASS	PASS	0
LD35371531.las	0	PASS	PASS	PASS	PASS	0
LD35371534.las	0	PASS	PASS	PASS	PASS	0
LD35371537.las	0	PASS	PASS	PASS	PASS	0
LD35371540.las	0	PASS	PASS	PASS	PASS	0
LD35371543.las	0	PASS	PASS	PASS	PASS	0
LD35371546.las	0	PASS	PASS	PASS	PASS	0
LD35371549.las	0	PASS	PASS	PASS	PASS	0
LD35371552.las	0	PASS	PASS	PASS	PASS	0
LD35371555.las	0	PASS	PASS	PASS	PASS	0
LD35371558.las	0	PASS	PASS	PASS	PASS	0
LD35371561.las	0	PASS	PASS	PASS	PASS	0
LD35371564.las	0	PASS	PASS	PASS	PASS	0
LD35371567.las	0	PASS	PASS	PASS	PASS	0
LD35371570.las	0	PASS	PASS	PASS	PASS	0
LD35371573.las	0	PASS	PASS	PASS	PASS	0
LD35371576.las	0	PASS	PASS	PASS	PASS	0
LD35371579.las	0	PASS	PASS	PASS	PASS	0
LD35371582.las	0	PASS	PASS	PASS	PASS	0
LD35371585.las	0	PASS	PASS	PASS	PASS	0
LD35371588.las	0	PASS	PASS	PASS	PASS	0
LD35371591.las	0	PASS	PASS	PASS	PASS	0
LD35371594.las	0	PASS	PASS	PASS	PASS	0
LD35371597.las	0	PASS	PASS	PASS	PASS	0
LD35371600.las	0	PASS	PASS	PASS	PASS	0
LD35371603.las	0	PASS	PASS	PASS	PASS	0
LD35371606.las	0	PASS	PASS	PASS	PASS	0
LD35371609.las	0	PASS	PASS	PASS	PASS	0
LD35371612.las	0	PASS	PASS	PASS	PASS	0

DPH-1.2 Report on ASPRS LAS File Format (Tiled Data) - File Integrity - continued

File	Number of Points Outside Extent	Offset To Point Data	Offset To EVLR	Number Of Points	Number of Points by Return	Number of Duplicate Points
LD35401438.las	0	PASS	PASS	PASS	PASS	0
LD35401441.las	0	PASS	PASS	PASS	PASS	0
LD35401444.las	0	PASS	PASS	PASS	PASS	0
LD35401447.las	0	PASS	PASS	PASS	PASS	0
LD35401450.las	0	PASS	PASS	PASS	PASS	0
LD35401453.las	0	PASS	PASS	PASS	PASS	0
LD35401456.las	0	PASS	PASS	PASS	PASS	0
LD35401459.las	0	PASS	PASS	PASS	PASS	0
LD35401462.las	0	PASS	PASS	PASS	PASS	0
LD35401465.las	0	PASS	PASS	PASS	PASS	0
LD35401468.las	0	PASS	PASS	PASS	PASS	0
LD35401471.las	0	PASS	PASS	PASS	PASS	0
LD35401474.las	0	PASS	PASS	PASS	PASS	0
LD35401477.las	0	PASS	PASS	PASS	PASS	0
LD35401480.las	0	PASS	PASS	PASS	PASS	0
LD35401483.las	0	PASS	PASS	PASS	PASS	0
LD35401486.las	0	PASS	PASS	PASS	PASS	0
LD35401489.las	0	PASS	PASS	PASS	PASS	0
LD35401492.las	0	PASS	PASS	PASS	PASS	0
LD35401495.las	0	PASS	PASS	PASS	PASS	0
LD35401498.las	0	PASS	PASS	PASS	PASS	0
LD35401501.las	0	PASS	PASS	PASS	PASS	0
LD35401504.las	0	PASS	PASS	PASS	PASS	0
LD35401507.las	0	PASS	PASS	PASS	PASS	0
LD35401510.las	0	PASS	PASS	PASS	PASS	0
LD35401513.las	0	PASS	PASS	PASS	PASS	0
LD35401516.las	0	PASS	PASS	PASS	PASS	0
LD35401519.las	0	PASS	PASS	PASS	PASS	0
LD35401522.las	0	PASS	PASS	PASS	PASS	0
LD35401525.las	0	PASS	PASS	PASS	PASS	0
LD35401528.las	0	PASS	PASS	PASS	PASS	0
LD35401531.las	0	PASS	PASS	PASS	PASS	0
LD35401534.las	0	PASS	PASS	PASS	PASS	0
LD35401537.las	0	PASS	PASS	PASS	PASS	0
LD35401540.las	0	PASS	PASS	PASS	PASS	0
LD35401543.las	0	PASS	PASS	PASS	PASS	0
LD35401546.las	0	PASS	PASS	PASS	PASS	0
LD35401549.las	0	PASS	PASS	PASS	PASS	0
LD35401552.las	0	PASS	PASS	PASS	PASS	0
LD35401555.las	0	PASS	PASS	PASS	PASS	0
LD35401558.las	0	PASS	PASS	PASS	PASS	0
LD35401561.las	0	PASS	PASS	PASS	PASS	0
LD35401564.las	0	PASS	PASS	PASS	PASS	0
LD35401567.las	0	PASS	PASS	PASS	PASS	0
LD35401570.las	0	PASS	PASS	PASS	PASS	0
LD35401573.las	0	PASS	PASS	PASS	PASS	0
LD35401576.las	0	PASS	PASS	PASS	PASS	0
LD35401579.las	0	PASS	PASS	PASS	PASS	0
LD35401582.las	0	PASS	PASS	PASS	PASS	0

DPH-1.2 Report on ASPRS LAS File Format (Tiled Data) - File Integrity - continued

File	Number of Points Outside Extent	Offset To Point Data	Offset To EVLR	Number Of Points	Number of Points by Return	Number of Duplicate Points
LD35401585.las	0	PASS	PASS	PASS	PASS	0
LD35401588.las	0	PASS	PASS	PASS	PASS	0
LD35401591.las	0	PASS	PASS	PASS	PASS	0
LD35401594.las	0	PASS	PASS	PASS	PASS	0
LD35401597.las	0	PASS	PASS	PASS	PASS	0
LD35401600.las	0	PASS	PASS	PASS	PASS	0
LD35401603.las	0	PASS	PASS	PASS	PASS	0
LD35401606.las	0	PASS	PASS	PASS	PASS	0
LD35401609.las	0	PASS	PASS	PASS	PASS	0
LD35401612.las	0	PASS	PASS	PASS	PASS	0
LD35431438.las	0	PASS	PASS	PASS	PASS	0
LD35431441.las	0	PASS	PASS	PASS	PASS	0
LD35431444.las	0	PASS	PASS	PASS	PASS	0
LD35431447.las	0	PASS	PASS	PASS	PASS	0
LD35431450.las	0	PASS	PASS	PASS	PASS	0
LD35431453.las	0	PASS	PASS	PASS	PASS	0
LD35431456.las	0	PASS	PASS	PASS	PASS	0
LD35431459.las	0	PASS	PASS	PASS	PASS	0
LD35431462.las	0	PASS	PASS	PASS	PASS	0
LD35431465.las	0	PASS	PASS	PASS	PASS	0
LD35431468.las	0	PASS	PASS	PASS	PASS	0
LD35431471.las	0	PASS	PASS	PASS	PASS	0
LD35431474.las	0	PASS	PASS	PASS	PASS	0
LD35431477.las	0	PASS	PASS	PASS	PASS	0
LD35431480.las	0	PASS	PASS	PASS	PASS	0
LD35431483.las	0	PASS	PASS	PASS	PASS	0
LD35431486.las	0	PASS	PASS	PASS	PASS	0
LD35431489.las	0	PASS	PASS	PASS	PASS	0
LD35431492.las	0	PASS	PASS	PASS	PASS	0
LD35431495.las	0	PASS	PASS	PASS	PASS	0
LD35431498.las	0	PASS	PASS	PASS	PASS	0
LD35431501.las	0	PASS	PASS	PASS	PASS	0
LD35431504.las	0	PASS	PASS	PASS	PASS	0
LD35431507.las	0	PASS	PASS	PASS	PASS	0
LD35431510.las	0	PASS	PASS	PASS	PASS	0
LD35431513.las	0	PASS	PASS	PASS	PASS	0
LD35431516.las	0	PASS	PASS	PASS	PASS	0
LD35431519.las	0	PASS	PASS	PASS	PASS	0
LD35431522.las	0	PASS	PASS	PASS	PASS	0
LD35431525.las	0	PASS	PASS	PASS	PASS	0
LD35431528.las	0	PASS	PASS	PASS	PASS	0
LD35431531.las	0	PASS	PASS	PASS	PASS	0
LD35431534.las	0	PASS	PASS	PASS	PASS	0
LD35431537.las	0	PASS	PASS	PASS	PASS	0
LD35431540.las	0	PASS	PASS	PASS	PASS	0
LD35431543.las	0	PASS	PASS	PASS	PASS	0
LD35431546.las	0	PASS	PASS	PASS	PASS	0
LD35431549.las	0	PASS	PASS	PASS	PASS	0
LD35431552.las	0	PASS	PASS	PASS	PASS	0

DPH-1.2 Report on ASPRS LAS File Format (Tiled Data) - File Integrity - continued

File	Number of Points Outside Extent	Offset To Point Data	Offset To EVLR	Number Of Points	Number of Points by Return	Number of Duplicate Points
LD35431555.las	0	PASS	PASS	PASS	PASS	0
LD35431558.las	0	PASS	PASS	PASS	PASS	0
LD35431561.las	0	PASS	PASS	PASS	PASS	0
LD35431564.las	0	PASS	PASS	PASS	PASS	0
LD35431567.las	0	PASS	PASS	PASS	PASS	0
LD35431570.las	0	PASS	PASS	PASS	PASS	0
LD35431573.las	0	PASS	PASS	PASS	PASS	0
LD35431576.las	0	PASS	PASS	PASS	PASS	0
LD35431579.las	0	PASS	PASS	PASS	PASS	0
LD35431582.las	0	PASS	PASS	PASS	PASS	0
LD35431585.las	0	PASS	PASS	PASS	PASS	0
LD35431588.las	0	PASS	PASS	PASS	PASS	0
LD35431591.las	0	PASS	PASS	PASS	PASS	0
LD35431594.las	0	PASS	PASS	PASS	PASS	0
LD35431597.las	0	PASS	PASS	PASS	PASS	0
LD35431600.las	0	PASS	PASS	PASS	PASS	0
LD35431603.las	0	PASS	PASS	PASS	PASS	0
LD35431606.las	0	PASS	PASS	PASS	PASS	0
LD35431609.las	0	PASS	PASS	PASS	PASS	0
LD35431612.las	0	PASS	PASS	PASS	PASS	0
LD35461438.las	0	PASS	PASS	PASS	PASS	0
LD35461441.las	0	PASS	PASS	PASS	PASS	0
LD35461444.las	0	PASS	PASS	PASS	PASS	0
LD35461447.las	0	PASS	PASS	PASS	PASS	0
LD35461450.las	0	PASS	PASS	PASS	PASS	0
LD35461453.las	0	PASS	PASS	PASS	PASS	0
LD35461456.las	0	PASS	PASS	PASS	PASS	0
LD35461459.las	0	PASS	PASS	PASS	PASS	0
LD35461462.las	0	PASS	PASS	PASS	PASS	0
LD35461465.las	0	PASS	PASS	PASS	PASS	0
LD35461468.las	0	PASS	PASS	PASS	PASS	0
LD35461471.las	0	PASS	PASS	PASS	PASS	0
LD35461474.las	0	PASS	PASS	PASS	PASS	0
LD35461477.las	0	PASS	PASS	PASS	PASS	0
LD35461480.las	0	PASS	PASS	PASS	PASS	0
LD35461483.las	0	PASS	PASS	PASS	PASS	0
LD35461486.las	0	PASS	PASS	PASS	PASS	0
LD35461489.las	0	PASS	PASS	PASS	PASS	0
LD35461492.las	0	PASS	PASS	PASS	PASS	0
LD35461495.las	0	PASS	PASS	PASS	PASS	0
LD35461498.las	0	PASS	PASS	PASS	PASS	0
LD35461501.las	0	PASS	PASS	PASS	PASS	0
LD35461504.las	0	PASS	PASS	PASS	PASS	0
LD35461507.las	0	PASS	PASS	PASS	PASS	0
LD35461510.las	0	PASS	PASS	PASS	PASS	0
LD35461513.las	0	PASS	PASS	PASS	PASS	0
LD35461516.las	0	PASS	PASS	PASS	PASS	0
LD35461519.las	0	PASS	PASS	PASS	PASS	0
LD35461522.las	0	PASS	PASS	PASS	PASS	0

DPH-1.2 Report on ASPRS LAS File Format (Tiled Data) - File Integrity - continued

File	Number of Points Outside Extent	Offset To Point Data	Offset To EVLR	Number Of Points	Number of Points by Return	Number of Duplicate Points
LD35461525.las	0	PASS	PASS	PASS	PASS	0
LD35461528.las	0	PASS	PASS	PASS	PASS	0
LD35461531.las	0	PASS	PASS	PASS	PASS	0
LD35461534.las	0	PASS	PASS	PASS	PASS	0
LD35461537.las	0	PASS	PASS	PASS	PASS	0
LD35461540.las	0	PASS	PASS	PASS	PASS	0
LD35461543.las	0	PASS	PASS	PASS	PASS	0
LD35461546.las	0	PASS	PASS	PASS	PASS	0
LD35461549.las	0	PASS	PASS	PASS	PASS	0
LD35461552.las	0	PASS	PASS	PASS	PASS	0
LD35461555.las	0	PASS	PASS	PASS	PASS	0
LD35461558.las	0	PASS	PASS	PASS	PASS	0
LD35461561.las	0	PASS	PASS	PASS	PASS	0
LD35461564.las	0	PASS	PASS	PASS	PASS	0
LD35461567.las	0	PASS	PASS	PASS	PASS	0
LD35461570.las	0	PASS	PASS	PASS	PASS	0
LD35461573.las	0	PASS	PASS	PASS	PASS	0
LD35461576.las	0	PASS	PASS	PASS	PASS	0
LD35461579.las	0	PASS	PASS	PASS	PASS	0
LD35461582.las	0	PASS	PASS	PASS	PASS	0
LD35461585.las	0	PASS	PASS	PASS	PASS	0
LD35461588.las	0	PASS	PASS	PASS	PASS	0
LD35461591.las	0	PASS	PASS	PASS	PASS	0
LD35461594.las	0	PASS	PASS	PASS	PASS	0
LD35461597.las	0	PASS	PASS	PASS	PASS	0
LD35461600.las	0	PASS	PASS	PASS	PASS	0
LD35461603.las	0	PASS	PASS	PASS	PASS	0
LD35461606.las	0	PASS	PASS	PASS	PASS	0
LD35461609.las	0	PASS	PASS	PASS	PASS	0
LD35461612.las	0	PASS	PASS	PASS	PASS	0
LD35491438.las	0	PASS	PASS	PASS	PASS	0
LD35491441.las	0	PASS	PASS	PASS	PASS	0
LD35491444.las	0	PASS	PASS	PASS	PASS	0
LD35491447.las	0	PASS	PASS	PASS	PASS	0
LD35491450.las	0	PASS	PASS	PASS	PASS	0
LD35491453.las	0	PASS	PASS	PASS	PASS	0
LD35491456.las	0	PASS	PASS	PASS	PASS	0
LD35491459.las	0	PASS	PASS	PASS	PASS	0
LD35491462.las	0	PASS	PASS	PASS	PASS	0
LD35491465.las	0	PASS	PASS	PASS	PASS	0
LD35491468.las	0	PASS	PASS	PASS	PASS	0
LD35491471.las	0	PASS	PASS	PASS	PASS	0
LD35491474.las	0	PASS	PASS	PASS	PASS	0
LD35491477.las	0	PASS	PASS	PASS	PASS	0
LD35491480.las	0	PASS	PASS	PASS	PASS	0
LD35491483.las	0	PASS	PASS	PASS	PASS	0
LD35491486.las	0	PASS	PASS	PASS	PASS	0
LD35491489.las	0	PASS	PASS	PASS	PASS	0
LD35491492.las	0	PASS	PASS	PASS	PASS	0

DPH-1.2 Report on ASPRS LAS File Format (Tiled Data) - File Integrity - continued

File	Number of Points Outside Extent	Offset To Point Data	Offset To EVLR	Number Of Points	Number of Points by Return	Number of Duplicate Points
LD35491495.las	0	PASS	PASS	PASS	PASS	0
LD35491498.las	0	PASS	PASS	PASS	PASS	0
LD35491501.las	0	PASS	PASS	PASS	PASS	0
LD35491504.las	0	PASS	PASS	PASS	PASS	0
LD35491507.las	0	PASS	PASS	PASS	PASS	0
LD35491510.las	0	PASS	PASS	PASS	PASS	0
LD35491513.las	0	PASS	PASS	PASS	PASS	0
LD35491516.las	0	PASS	PASS	PASS	PASS	0
LD35491519.las	0	PASS	PASS	PASS	PASS	0
LD35491522.las	0	PASS	PASS	PASS	PASS	0
LD35491525.las	0	PASS	PASS	PASS	PASS	0
LD35491528.las	0	PASS	PASS	PASS	PASS	0
LD35491531.las	0	PASS	PASS	PASS	PASS	0
LD35491534.las	0	PASS	PASS	PASS	PASS	0
LD35491537.las	0	PASS	PASS	PASS	PASS	0
LD35491540.las	0	PASS	PASS	PASS	PASS	0
LD35491543.las	0	PASS	PASS	PASS	PASS	0
LD35491546.las	0	PASS	PASS	PASS	PASS	0
LD35491549.las	0	PASS	PASS	PASS	PASS	0
LD35491552.las	0	PASS	PASS	PASS	PASS	0
LD35491555.las	0	PASS	PASS	PASS	PASS	0
LD35491558.las	0	PASS	PASS	PASS	PASS	0
LD35491561.las	0	PASS	PASS	PASS	PASS	0
LD35491564.las	0	PASS	PASS	PASS	PASS	0
LD35491567.las	0	PASS	PASS	PASS	PASS	0
LD35491570.las	0	PASS	PASS	PASS	PASS	0
LD35491573.las	0	PASS	PASS	PASS	PASS	0
LD35491576.las	0	PASS	PASS	PASS	PASS	0
LD35491579.las	0	PASS	PASS	PASS	PASS	0
LD35491582.las	0	PASS	PASS	PASS	PASS	0
LD35491585.las	0	PASS	PASS	PASS	PASS	0
LD35491588.las	0	PASS	PASS	PASS	PASS	0
LD35491591.las	0	PASS	PASS	PASS	PASS	0
LD35491594.las	0	PASS	PASS	PASS	PASS	0
LD35491597.las	0	PASS	PASS	PASS	PASS	0
LD35491600.las	0	PASS	PASS	PASS	PASS	0
LD35491603.las	0	PASS	PASS	PASS	PASS	0
LD35491606.las	0	PASS	PASS	PASS	PASS	0
LD35491609.las	0	PASS	PASS	PASS	PASS	0
LD35491612.las	0	PASS	PASS	PASS	PASS	0
LD35521438.las	0	PASS	PASS	PASS	PASS	0
LD35521441.las	0	PASS	PASS	PASS	PASS	0
LD35521444.las	0	PASS	PASS	PASS	PASS	0
LD35521447.las	0	PASS	PASS	PASS	PASS	0
LD35521450.las	0	PASS	PASS	PASS	PASS	0
LD35521453.las	0	PASS	PASS	PASS	PASS	0
LD35521456.las	0	PASS	PASS	PASS	PASS	0
LD35521459.las	0	PASS	PASS	PASS	PASS	0
LD35521462.las	0	PASS	PASS	PASS	PASS	0

DPH-1.2 Report on ASPRS LAS File Format (Tiled Data) - File Integrity - continued

File	Number of Points Outside Extent	Offset To Point Data	Offset To EVLR	Number Of Points	Number of Points by Return	Number of Duplicate Points
LD35521465.las	0	PASS	PASS	PASS	PASS	0
LD35521468.las	0	PASS	PASS	PASS	PASS	0
LD35521471.las	0	PASS	PASS	PASS	PASS	0
LD35521474.las	0	PASS	PASS	PASS	PASS	0
LD35521477.las	0	PASS	PASS	PASS	PASS	0
LD35521480.las	0	PASS	PASS	PASS	PASS	0
LD35521483.las	0	PASS	PASS	PASS	PASS	0
LD35521486.las	0	PASS	PASS	PASS	PASS	0
LD35521489.las	0	PASS	PASS	PASS	PASS	0
LD35521492.las	0	PASS	PASS	PASS	PASS	0
LD35521495.las	0	PASS	PASS	PASS	PASS	0
LD35521498.las	0	PASS	PASS	PASS	PASS	0
LD35521501.las	0	PASS	PASS	PASS	PASS	0
LD35521504.las	0	PASS	PASS	PASS	PASS	0
LD35521507.las	0	PASS	PASS	PASS	PASS	0
LD35521510.las	0	PASS	PASS	PASS	PASS	0
LD35521513.las	0	PASS	PASS	PASS	PASS	0
LD35521516.las	0	PASS	PASS	PASS	PASS	0
LD35521519.las	0	PASS	PASS	PASS	PASS	0
LD35521522.las	0	PASS	PASS	PASS	PASS	0
LD35521525.las	0	PASS	PASS	PASS	PASS	0
LD35521528.las	0	PASS	PASS	PASS	PASS	0
LD35521531.las	0	PASS	PASS	PASS	PASS	0
LD35521534.las	0	PASS	PASS	PASS	PASS	0
LD35521537.las	0	PASS	PASS	PASS	PASS	0
LD35521540.las	0	PASS	PASS	PASS	PASS	0
LD35521543.las	0	PASS	PASS	PASS	PASS	0
LD35521546.las	0	PASS	PASS	PASS	PASS	0
LD35521549.las	0	PASS	PASS	PASS	PASS	0
LD35521552.las	0	PASS	PASS	PASS	PASS	0
LD35521555.las	0	PASS	PASS	PASS	PASS	0
LD35521558.las	0	PASS	PASS	PASS	PASS	0
LD35521561.las	0	PASS	PASS	PASS	PASS	0
LD35521564.las	0	PASS	PASS	PASS	PASS	0
LD35521567.las	0	PASS	PASS	PASS	PASS	0
LD35521570.las	0	PASS	PASS	PASS	PASS	0
LD35521573.las	0	PASS	PASS	PASS	PASS	0
LD35521576.las	0	PASS	PASS	PASS	PASS	0
LD35521579.las	0	PASS	PASS	PASS	PASS	0
LD35521582.las	0	PASS	PASS	PASS	PASS	0
LD35521585.las	0	PASS	PASS	PASS	PASS	0
LD35521588.las	0	PASS	PASS	PASS	PASS	0
LD35521591.las	0	PASS	PASS	PASS	PASS	0
LD35521594.las	0	PASS	PASS	PASS	PASS	0
LD35521597.las	0	PASS	PASS	PASS	PASS	0
LD35521600.las	0	PASS	PASS	PASS	PASS	0
LD35521603.las	0	PASS	PASS	PASS	PASS	0
LD35521606.las	0	PASS	PASS	PASS	PASS	0
LD35521609.las	0	PASS	PASS	PASS	PASS	0

DPH-1.2 Report on ASPRS LAS File Format (Tiled Data) - File Integrity - continued

File	Number of Points Outside Extent	Offset To Point Data	Offset To EVLR	Number Of Points	Number of Points by Return	Number of Duplicate Points
LD35521612.las	0	PASS	PASS	PASS	PASS	0
LD35551438.las	0	PASS	PASS	PASS	PASS	0
LD35551441.las	0	PASS	PASS	PASS	PASS	0
LD35551444.las	0	PASS	PASS	PASS	PASS	0
LD35551447.las	0	PASS	PASS	PASS	PASS	0
LD35551450.las	0	PASS	PASS	PASS	PASS	0
LD35551453.las	0	PASS	PASS	PASS	PASS	0
LD35551456.las	0	PASS	PASS	PASS	PASS	0
LD35551459.las	0	PASS	PASS	PASS	PASS	0
LD35551462.las	0	PASS	PASS	PASS	PASS	0
LD35551465.las	0	PASS	PASS	PASS	PASS	0
LD35551468.las	0	PASS	PASS	PASS	PASS	0
LD35551471.las	0	PASS	PASS	PASS	PASS	0
LD35551474.las	0	PASS	PASS	PASS	PASS	0
LD35551477.las	0	PASS	PASS	PASS	PASS	0
LD35551480.las	0	PASS	PASS	PASS	PASS	0
LD35551483.las	0	PASS	PASS	PASS	PASS	0
LD35551486.las	0	PASS	PASS	PASS	PASS	0
LD35551489.las	0	PASS	PASS	PASS	PASS	0
LD35551492.las	0	PASS	PASS	PASS	PASS	0
LD35551495.las	0	PASS	PASS	PASS	PASS	0
LD35551498.las	0	PASS	PASS	PASS	PASS	0
LD35551501.las	0	PASS	PASS	PASS	PASS	0
LD35551504.las	0	PASS	PASS	PASS	PASS	0
LD35551507.las	0	PASS	PASS	PASS	PASS	0
LD35551510.las	0	PASS	PASS	PASS	PASS	0
LD35551513.las	0	PASS	PASS	PASS	PASS	0
LD35551516.las	0	PASS	PASS	PASS	PASS	0
LD35551519.las	0	PASS	PASS	PASS	PASS	0
LD35551522.las	0	PASS	PASS	PASS	PASS	0
LD35551525.las	0	PASS	PASS	PASS	PASS	0
LD35551528.las	0	PASS	PASS	PASS	PASS	0
LD35551531.las	0	PASS	PASS	PASS	PASS	0
LD35551534.las	0	PASS	PASS	PASS	PASS	0
LD35551537.las	0	PASS	PASS	PASS	PASS	0
LD35551540.las	0	PASS	PASS	PASS	PASS	0
LD35551543.las	0	PASS	PASS	PASS	PASS	0
LD35551546.las	0	PASS	PASS	PASS	PASS	0
LD35551549.las	0	PASS	PASS	PASS	PASS	0
LD35551552.las	0	PASS	PASS	PASS	PASS	0
LD35551555.las	0	PASS	PASS	PASS	PASS	0
LD35551558.las	0	PASS	PASS	PASS	PASS	0
LD35551561.las	0	PASS	PASS	PASS	PASS	0
LD35551564.las	0	PASS	PASS	PASS	PASS	0
LD35551567.las	0	PASS	PASS	PASS	PASS	0
LD35551570.las	0	PASS	PASS	PASS	PASS	0
LD35551573.las	0	PASS	PASS	PASS	PASS	0
LD35551576.las	0	PASS	PASS	PASS	PASS	0
LD35551579.las	0	PASS	PASS	PASS	PASS	0

DPH-1.2 Report on ASPRS LAS File Format (Tiled Data) - File Integrity - continued

File	Number of Points Outside Extent	Offset To Point Data	Offset To EVLR	Number Of Points	Number of Points by Return	Number of Duplicate Points
LD35551582.las	0	PASS	PASS	PASS	PASS	0
LD35551585.las	0	PASS	PASS	PASS	PASS	0
LD35551588.las	0	PASS	PASS	PASS	PASS	0
LD35551591.las	0	PASS	PASS	PASS	PASS	0
LD35551594.las	0	PASS	PASS	PASS	PASS	0
LD35551597.las	0	PASS	PASS	PASS	PASS	0
LD35551600.las	0	PASS	PASS	PASS	PASS	0
LD35551603.las	0	PASS	PASS	PASS	PASS	0
LD35551606.las	0	PASS	PASS	PASS	PASS	0
LD35551609.las	0	PASS	PASS	PASS	PASS	0
LD35551612.las	0	PASS	PASS	PASS	PASS	0
LD35581438.las	0	PASS	PASS	PASS	PASS	0
LD35581441.las	0	PASS	PASS	PASS	PASS	0
LD35581444.las	0	PASS	PASS	PASS	PASS	0
LD35581447.las	0	PASS	PASS	PASS	PASS	0
LD35581450.las	0	PASS	PASS	PASS	PASS	0
LD35581453.las	0	PASS	PASS	PASS	PASS	0
LD35581456.las	0	PASS	PASS	PASS	PASS	0
LD35581459.las	0	PASS	PASS	PASS	PASS	0
LD35581462.las	0	PASS	PASS	PASS	PASS	0
LD35581465.las	0	PASS	PASS	PASS	PASS	0
LD35581468.las	0	PASS	PASS	PASS	PASS	0
LD35581471.las	0	PASS	PASS	PASS	PASS	0
LD35581474.las	0	PASS	PASS	PASS	PASS	0
LD35581477.las	0	PASS	PASS	PASS	PASS	0
LD35581480.las	0	PASS	PASS	PASS	PASS	0
LD35581483.las	0	PASS	PASS	PASS	PASS	0
LD35581486.las	0	PASS	PASS	PASS	PASS	0
LD35581489.las	0	PASS	PASS	PASS	PASS	0
LD35581492.las	0	PASS	PASS	PASS	PASS	0
LD35581495.las	0	PASS	PASS	PASS	PASS	0
LD35581498.las	0	PASS	PASS	PASS	PASS	0
LD35581501.las	0	PASS	PASS	PASS	PASS	0
LD35581504.las	0	PASS	PASS	PASS	PASS	0
LD35581507.las	0	PASS	PASS	PASS	PASS	0
LD35581510.las	0	PASS	PASS	PASS	PASS	0
LD35581513.las	0	PASS	PASS	PASS	PASS	0
LD35581516.las	0	PASS	PASS	PASS	PASS	0
LD35581519.las	0	PASS	PASS	PASS	PASS	0
LD35581522.las	0	PASS	PASS	PASS	PASS	0
LD35581525.las	0	PASS	PASS	PASS	PASS	0
LD35581528.las	0	PASS	PASS	PASS	PASS	0
LD35581531.las	0	PASS	PASS	PASS	PASS	0
LD35581534.las	0	PASS	PASS	PASS	PASS	0
LD35581537.las	0	PASS	PASS	PASS	PASS	0
LD35581540.las	0	PASS	PASS	PASS	PASS	0
LD35581543.las	0	PASS	PASS	PASS	PASS	0
LD35581546.las	0	PASS	PASS	PASS	PASS	0
LD35581549.las	0	PASS	PASS	PASS	PASS	0

DPH-1.2 Report on ASPRS LAS File Format (Tiled Data) - File Integrity - continued

File	Number of Points Outside Extent	Offset To Point Data	Offset To EVLR	Number Of Points	Number of Points by Return	Number of Duplicate Points
LD35581552.las	0	PASS	PASS	PASS	PASS	0
LD35581555.las	0	PASS	PASS	PASS	PASS	0
LD35581558.las	0	PASS	PASS	PASS	PASS	0
LD35581561.las	0	PASS	PASS	PASS	PASS	0
LD35581564.las	0	PASS	PASS	PASS	PASS	0
LD35581567.las	0	PASS	PASS	PASS	PASS	0
LD35581570.las	0	PASS	PASS	PASS	PASS	0
LD35581573.las	0	PASS	PASS	PASS	PASS	0
LD35581576.las	0	PASS	PASS	PASS	PASS	0
LD35581579.las	0	PASS	PASS	PASS	PASS	0
LD35581582.las	0	PASS	PASS	PASS	PASS	0
LD35581585.las	0	PASS	PASS	PASS	PASS	0
LD35581588.las	0	PASS	PASS	PASS	PASS	0
LD35581591.las	0	PASS	PASS	PASS	PASS	0
LD35581594.las	0	PASS	PASS	PASS	PASS	0
LD35581597.las	0	PASS	PASS	PASS	PASS	0
LD35581600.las	0	PASS	PASS	PASS	PASS	0
LD35581603.las	0	PASS	PASS	PASS	PASS	0
LD35581606.las	0	PASS	PASS	PASS	PASS	0
LD35581609.las	0	PASS	PASS	PASS	PASS	0
LD35581612.las	0	PASS	PASS	PASS	PASS	0
LD35611432.las	0	PASS	PASS	PASS	PASS	0
LD35611435.las	0	PASS	PASS	PASS	PASS	0
LD35611438.las	0	PASS	PASS	PASS	PASS	0
LD35611441.las	0	PASS	PASS	PASS	PASS	0
LD35611444.las	0	PASS	PASS	PASS	PASS	0
LD35611447.las	0	PASS	PASS	PASS	PASS	0
LD35611450.las	0	PASS	PASS	PASS	PASS	0
LD35611453.las	0	PASS	PASS	PASS	PASS	0
LD35611456.las	0	PASS	PASS	PASS	PASS	0
LD35611459.las	0	PASS	PASS	PASS	PASS	0
LD35611462.las	0	PASS	PASS	PASS	PASS	0
LD35611465.las	0	PASS	PASS	PASS	PASS	0
LD35611468.las	0	PASS	PASS	PASS	PASS	0
LD35611471.las	0	PASS	PASS	PASS	PASS	0
LD35611474.las	0	PASS	PASS	PASS	PASS	0
LD35611477.las	0	PASS	PASS	PASS	PASS	0
LD35611480.las	0	PASS	PASS	PASS	PASS	0
LD35611483.las	0	PASS	PASS	PASS	PASS	0
LD35611486.las	0	PASS	PASS	PASS	PASS	0
LD35611489.las	0	PASS	PASS	PASS	PASS	0
LD35611492.las	0	PASS	PASS	PASS	PASS	0
LD35611495.las	0	PASS	PASS	PASS	PASS	0
LD35611498.las	0	PASS	PASS	PASS	PASS	0
LD35611501.las	0	PASS	PASS	PASS	PASS	0
LD35611504.las	0	PASS	PASS	PASS	PASS	0
LD35611507.las	0	PASS	PASS	PASS	PASS	0
LD35611510.las	0	PASS	PASS	PASS	PASS	0
LD35611513.las	0	PASS	PASS	PASS	PASS	0

DPH-1.2 Report on ASPRS LAS File Format (Tiled Data) - File Integrity - continued

File	Number of Points Outside Extent	Offset To Point Data	Offset To EVLR	Number Of Points	Number of Points by Return	Number of Duplicate Points
LD35611516.las	0	PASS	PASS	PASS	PASS	0
LD35611519.las	0	PASS	PASS	PASS	PASS	0
LD35611522.las	0	PASS	PASS	PASS	PASS	0
LD35611525.las	0	PASS	PASS	PASS	PASS	0
LD35611528.las	0	PASS	PASS	PASS	PASS	0
LD35611531.las	0	PASS	PASS	PASS	PASS	0
LD35611534.las	0	PASS	PASS	PASS	PASS	0
LD35611537.las	0	PASS	PASS	PASS	PASS	0
LD35611540.las	0	PASS	PASS	PASS	PASS	0
LD35611543.las	0	PASS	PASS	PASS	PASS	0
LD35611546.las	0	PASS	PASS	PASS	PASS	0
LD35611549.las	0	PASS	PASS	PASS	PASS	0
LD35611552.las	0	PASS	PASS	PASS	PASS	0
LD35611555.las	0	PASS	PASS	PASS	PASS	0
LD35611558.las	0	PASS	PASS	PASS	PASS	0
LD35611561.las	0	PASS	PASS	PASS	PASS	0
LD35611564.las	0	PASS	PASS	PASS	PASS	0
LD35611567.las	0	PASS	PASS	PASS	PASS	0
LD35611570.las	0	PASS	PASS	PASS	PASS	0
LD35611573.las	0	PASS	PASS	PASS	PASS	0
LD35611576.las	0	PASS	PASS	PASS	PASS	0
LD35611579.las	0	PASS	PASS	PASS	PASS	0
LD35611582.las	0	PASS	PASS	PASS	PASS	0
LD35611585.las	0	PASS	PASS	PASS	PASS	0
LD35611588.las	0	PASS	PASS	PASS	PASS	0
LD35611591.las	0	PASS	PASS	PASS	PASS	0
LD35611594.las	0	PASS	PASS	PASS	PASS	0
LD35611597.las	0	PASS	PASS	PASS	PASS	0
LD35611600.las	0	PASS	PASS	PASS	PASS	0
LD35611603.las	0	PASS	PASS	PASS	PASS	0
LD35611606.las	0	PASS	PASS	PASS	PASS	0
LD35611609.las	0	PASS	PASS	PASS	PASS	0
LD35611612.las	0	PASS	PASS	PASS	PASS	0
LD35641339.las	0	PASS	PASS	PASS	PASS	0
LD35641342.las	0	PASS	PASS	PASS	PASS	0
LD35641345.las	0	PASS	PASS	PASS	PASS	0
LD35641348.las	0	PASS	PASS	PASS	PASS	0
LD35641351.las	0	PASS	PASS	PASS	PASS	0
LD35641354.las	0	PASS	PASS	PASS	PASS	0
LD35641357.las	0	PASS	PASS	PASS	PASS	0
LD35641360.las	0	PASS	PASS	PASS	PASS	0
LD35641363.las	0	PASS	PASS	PASS	PASS	0
LD35641366.las	0	PASS	PASS	PASS	PASS	0
LD35641369.las	0	PASS	PASS	PASS	PASS	0
LD35641372.las	0	PASS	PASS	PASS	PASS	0
LD35641375.las	0	PASS	PASS	PASS	PASS	0
LD35641378.las	0	PASS	PASS	PASS	PASS	0
LD35641381.las	0	PASS	PASS	PASS	PASS	0
LD35641384.las	0	PASS	PASS	PASS	PASS	0

DPH-1.2 Report on ASPRS LAS File Format (Tiled Data) - File Integrity - continued

File	Number of Points Outside Extent	Offset To Point Data	Offset To EVLR	Number Of Points	Number of Points by Return	Number of Duplicate Points
LD35641387.las	0	PASS	PASS	PASS	PASS	0
LD35641390.las	0	PASS	PASS	PASS	PASS	0
LD35641393.las	0	PASS	PASS	PASS	PASS	0
LD35641396.las	0	PASS	PASS	PASS	PASS	0
LD35641399.las	0	PASS	PASS	PASS	PASS	0
LD35641402.las	0	PASS	PASS	PASS	PASS	0
LD35641405.las	0	PASS	PASS	PASS	PASS	0
LD35641408.las	0	PASS	PASS	PASS	PASS	0
LD35641411.las	0	PASS	PASS	PASS	PASS	0
LD35641414.las	0	PASS	PASS	PASS	PASS	0
LD35641417.las	0	PASS	PASS	PASS	PASS	0
LD35641420.las	0	PASS	PASS	PASS	PASS	0
LD35641423.las	0	PASS	PASS	PASS	PASS	0
LD35641426.las	0	PASS	PASS	PASS	PASS	0
LD35641429.las	0	PASS	PASS	PASS	PASS	0
LD35641432.las	0	PASS	PASS	PASS	PASS	0
LD35641435.las	0	PASS	PASS	PASS	PASS	0
LD35641438.las	0	PASS	PASS	PASS	PASS	0
LD35641441.las	0	PASS	PASS	PASS	PASS	0
LD35641444.las	0	PASS	PASS	PASS	PASS	0
LD35641447.las	0	PASS	PASS	PASS	PASS	0
LD35641450.las	0	PASS	PASS	PASS	PASS	0
LD35641453.las	0	PASS	PASS	PASS	PASS	0
LD35641456.las	0	PASS	PASS	PASS	PASS	0
LD35641459.las	0	PASS	PASS	PASS	PASS	0
LD35641462.las	0	PASS	PASS	PASS	PASS	0
LD35641465.las	0	PASS	PASS	PASS	PASS	0
LD35641468.las	0	PASS	PASS	PASS	PASS	0
LD35641471.las	0	PASS	PASS	PASS	PASS	0
LD35641474.las	0	PASS	PASS	PASS	PASS	0
LD35641477.las	0	PASS	PASS	PASS	PASS	0
LD35641480.las	0	PASS	PASS	PASS	PASS	0
LD35641483.las	0	PASS	PASS	PASS	PASS	0
LD35641486.las	0	PASS	PASS	PASS	PASS	0
LD35641489.las	0	PASS	PASS	PASS	PASS	0
LD35641492.las	0	PASS	PASS	PASS	PASS	0
LD35641495.las	0	PASS	PASS	PASS	PASS	0
LD35641498.las	0	PASS	PASS	PASS	PASS	0
LD35641501.las	0	PASS	PASS	PASS	PASS	0
LD35641504.las	0	PASS	PASS	PASS	PASS	0
LD35641507.las	0	PASS	PASS	PASS	PASS	0
LD35641510.las	0	PASS	PASS	PASS	PASS	0
LD35641513.las	0	PASS	PASS	PASS	PASS	0
LD35641516.las	0	PASS	PASS	PASS	PASS	0
LD35641519.las	0	PASS	PASS	PASS	PASS	0
LD35641522.las	0	PASS	PASS	PASS	PASS	0
LD35641525.las	0	PASS	PASS	PASS	PASS	0
LD35641528.las	0	PASS	PASS	PASS	PASS	0
LD35641531.las	0	PASS	PASS	PASS	PASS	0

DPH-1.2 Report on ASPRS LAS File Format (Tiled Data) - File Integrity - continued

File	Number of Points Outside Extent	Offset To Point Data	Offset To EVLR	Number Of Points	Number of Points by Return	Number of Duplicate Points
LD35641534.las	0	PASS	PASS	PASS	PASS	0
LD35641537.las	0	PASS	PASS	PASS	PASS	0
LD35641540.las	0	PASS	PASS	PASS	PASS	0
LD35641543.las	0	PASS	PASS	PASS	PASS	0
LD35641546.las	0	PASS	PASS	PASS	PASS	0
LD35641549.las	0	PASS	PASS	PASS	PASS	0
LD35641552.las	0	PASS	PASS	PASS	PASS	0
LD35641555.las	0	PASS	PASS	PASS	PASS	0
LD35641558.las	0	PASS	PASS	PASS	PASS	0
LD35641561.las	0	PASS	PASS	PASS	PASS	0
LD35641564.las	0	PASS	PASS	PASS	PASS	0
LD35641567.las	0	PASS	PASS	PASS	PASS	0
LD35641570.las	0	PASS	PASS	PASS	PASS	0
LD35641573.las	0	PASS	PASS	PASS	PASS	0
LD35641576.las	0	PASS	PASS	PASS	PASS	0
LD35641579.las	0	PASS	PASS	PASS	PASS	0
LD35641582.las	0	PASS	PASS	PASS	PASS	0
LD35641585.las	0	PASS	PASS	PASS	PASS	0
LD35641588.las	0	PASS	PASS	PASS	PASS	0
LD35641591.las	0	PASS	PASS	PASS	PASS	0
LD35641594.las	0	PASS	PASS	PASS	PASS	0
LD35641597.las	0	PASS	PASS	PASS	PASS	0
LD35641600.las	0	PASS	PASS	PASS	PASS	0
LD35641603.las	0	PASS	PASS	PASS	PASS	0
LD35641606.las	0	PASS	PASS	PASS	PASS	0
LD35641609.las	0	PASS	PASS	PASS	PASS	0
LD35641612.las	0	PASS	PASS	PASS	PASS	0
LD35671339.las	0	PASS	PASS	PASS	PASS	0
LD35671342.las	0	PASS	PASS	PASS	PASS	0
LD35671345.las	0	PASS	PASS	PASS	PASS	0
LD35671348.las	0	PASS	PASS	PASS	PASS	0
LD35671351.las	0	PASS	PASS	PASS	PASS	0
LD35671354.las	0	PASS	PASS	PASS	PASS	0
LD35671357.las	0	PASS	PASS	PASS	PASS	0
LD35671360.las	0	PASS	PASS	PASS	PASS	0
LD35671363.las	0	PASS	PASS	PASS	PASS	0
LD35671366.las	0	PASS	PASS	PASS	PASS	0
LD35671369.las	0	PASS	PASS	PASS	PASS	0
LD35671372.las	0	PASS	PASS	PASS	PASS	0
LD35671375.las	0	PASS	PASS	PASS	PASS	0
LD35671378.las	0	PASS	PASS	PASS	PASS	0
LD35671381.las	0	PASS	PASS	PASS	PASS	0
LD35671384.las	0	PASS	PASS	PASS	PASS	0
LD35671387.las	0	PASS	PASS	PASS	PASS	0
LD35671390.las	0	PASS	PASS	PASS	PASS	0
LD35671393.las	0	PASS	PASS	PASS	PASS	0
LD35671396.las	0	PASS	PASS	PASS	PASS	0
LD35671399.las	0	PASS	PASS	PASS	PASS	0
LD35671402.las	0	PASS	PASS	PASS	PASS	0

DPH-1.2 Report on ASPRS LAS File Format (Tiled Data) - File Integrity - continued

File	Number of Points Outside Extent	Offset To Point Data	Offset To EVLR	Number Of Points	Number of Points by Return	Number of Duplicate Points
LD35671405.las	0	PASS	PASS	PASS	PASS	0
LD35671408.las	0	PASS	PASS	PASS	PASS	0
LD35671411.las	0	PASS	PASS	PASS	PASS	0
LD35671414.las	0	PASS	PASS	PASS	PASS	0
LD35671417.las	0	PASS	PASS	PASS	PASS	0
LD35671420.las	0	PASS	PASS	PASS	PASS	0
LD35671423.las	0	PASS	PASS	PASS	PASS	0
LD35671426.las	0	PASS	PASS	PASS	PASS	0
LD35671429.las	0	PASS	PASS	PASS	PASS	0
LD35671432.las	0	PASS	PASS	PASS	PASS	0
LD35671435.las	0	PASS	PASS	PASS	PASS	0
LD35671438.las	0	PASS	PASS	PASS	PASS	0
LD35671441.las	0	PASS	PASS	PASS	PASS	0
LD35671444.las	0	PASS	PASS	PASS	PASS	0
LD35671447.las	0	PASS	PASS	PASS	PASS	0
LD35671450.las	0	PASS	PASS	PASS	PASS	0
LD35671453.las	0	PASS	PASS	PASS	PASS	0
LD35671456.las	0	PASS	PASS	PASS	PASS	0
LD35671459.las	0	PASS	PASS	PASS	PASS	0
LD35671462.las	0	PASS	PASS	PASS	PASS	0
LD35671465.las	0	PASS	PASS	PASS	PASS	0
LD35671468.las	0	PASS	PASS	PASS	PASS	0
LD35671471.las	0	PASS	PASS	PASS	PASS	0
LD35671474.las	0	PASS	PASS	PASS	PASS	0
LD35671477.las	0	PASS	PASS	PASS	PASS	0
LD35671480.las	0	PASS	PASS	PASS	PASS	0
LD35671483.las	0	PASS	PASS	PASS	PASS	0
LD35671486.las	0	PASS	PASS	PASS	PASS	0
LD35671489.las	0	PASS	PASS	PASS	PASS	0
LD35671492.las	0	PASS	PASS	PASS	PASS	0
LD35671495.las	0	PASS	PASS	PASS	PASS	0
LD35671498.las	0	PASS	PASS	PASS	PASS	0
LD35671501.las	0	PASS	PASS	PASS	PASS	0
LD35671504.las	0	PASS	PASS	PASS	PASS	0
LD35671507.las	0	PASS	PASS	PASS	PASS	0
LD35671510.las	0	PASS	PASS	PASS	PASS	0
LD35671513.las	0	PASS	PASS	PASS	PASS	0
LD35671516.las	0	PASS	PASS	PASS	PASS	0
LD35671519.las	0	PASS	PASS	PASS	PASS	0
LD35671522.las	0	PASS	PASS	PASS	PASS	0
LD35671525.las	0	PASS	PASS	PASS	PASS	0
LD35671528.las	0	PASS	PASS	PASS	PASS	0
LD35671531.las	0	PASS	PASS	PASS	PASS	0
LD35671534.las	0	PASS	PASS	PASS	PASS	0
LD35671537.las	0	PASS	PASS	PASS	PASS	0
LD35671540.las	0	PASS	PASS	PASS	PASS	0
LD35671543.las	0	PASS	PASS	PASS	PASS	0
LD35671546.las	0	PASS	PASS	PASS	PASS	0
LD35671549.las	0	PASS	PASS	PASS	PASS	0

DPH-1.2 Report on ASPRS LAS File Format (Tiled Data) - File Integrity - continued

File	Number of Points Outside Extent	Offset To Point Data	Offset To EVLR	Number Of Points	Number of Points by Return	Number of Duplicate Points
LD35671552.las	0	PASS	PASS	PASS	PASS	0
LD35671555.las	0	PASS	PASS	PASS	PASS	0
LD35671558.las	0	PASS	PASS	PASS	PASS	0
LD35671561.las	0	PASS	PASS	PASS	PASS	0
LD35671564.las	0	PASS	PASS	PASS	PASS	0
LD35671567.las	0	PASS	PASS	PASS	PASS	0
LD35671570.las	0	PASS	PASS	PASS	PASS	0
LD35671573.las	0	PASS	PASS	PASS	PASS	0
LD35671576.las	0	PASS	PASS	PASS	PASS	0
LD35671579.las	0	PASS	PASS	PASS	PASS	0
LD35671582.las	0	PASS	PASS	PASS	PASS	0
LD35671585.las	0	PASS	PASS	PASS	PASS	0
LD35671588.las	0	PASS	PASS	PASS	PASS	0
LD35671591.las	0	PASS	PASS	PASS	PASS	0
LD35671594.las	0	PASS	PASS	PASS	PASS	0
LD35671597.las	0	PASS	PASS	PASS	PASS	0
LD35671600.las	0	PASS	PASS	PASS	PASS	0
LD35671603.las	0	PASS	PASS	PASS	PASS	0
LD35671606.las	0	PASS	PASS	PASS	PASS	0
LD35671609.las	0	PASS	PASS	PASS	PASS	0
LD35671612.las	0	PASS	PASS	PASS	PASS	0
LD35701339.las	0	PASS	PASS	PASS	PASS	0
LD35701342.las	0	PASS	PASS	PASS	PASS	0
LD35701345.las	0	PASS	PASS	PASS	PASS	0
LD35701348.las	0	PASS	PASS	PASS	PASS	0
LD35701351.las	0	PASS	PASS	PASS	PASS	0
LD35701354.las	0	PASS	PASS	PASS	PASS	0
LD35701357.las	0	PASS	PASS	PASS	PASS	0
LD35701360.las	0	PASS	PASS	PASS	PASS	0
LD35701363.las	0	PASS	PASS	PASS	PASS	0
LD35701366.las	0	PASS	PASS	PASS	PASS	0
LD35701369.las	0	PASS	PASS	PASS	PASS	0
LD35701372.las	0	PASS	PASS	PASS	PASS	0
LD35701375.las	0	PASS	PASS	PASS	PASS	0
LD35701378.las	0	PASS	PASS	PASS	PASS	0
LD35701381.las	0	PASS	PASS	PASS	PASS	0
LD35701384.las	0	PASS	PASS	PASS	PASS	0
LD35701387.las	0	PASS	PASS	PASS	PASS	0
LD35701390.las	0	PASS	PASS	PASS	PASS	0
LD35701393.las	0	PASS	PASS	PASS	PASS	0
LD35701396.las	0	PASS	PASS	PASS	PASS	0
LD35701399.las	0	PASS	PASS	PASS	PASS	0
LD35701402.las	0	PASS	PASS	PASS	PASS	0
LD35701405.las	0	PASS	PASS	PASS	PASS	0
LD35701408.las	0	PASS	PASS	PASS	PASS	0
LD35701411.las	0	PASS	PASS	PASS	PASS	0
LD35701414.las	0	PASS	PASS	PASS	PASS	0
LD35701417.las	0	PASS	PASS	PASS	PASS	0
LD35701420.las	0	PASS	PASS	PASS	PASS	0

DPH-1.2 Report on ASPRS LAS File Format (Tiled Data) - File Integrity - continued

File	Number of Points Outside Extent	Offset To Point Data	Offset To EVLR	Number Of Points	Number of Points by Return	Number of Duplicate Points
LD35701423.las	0	PASS	PASS	PASS	PASS	0
LD35701426.las	0	PASS	PASS	PASS	PASS	0
LD35701429.las	0	PASS	PASS	PASS	PASS	0
LD35701432.las	0	PASS	PASS	PASS	PASS	0
LD35701435.las	0	PASS	PASS	PASS	PASS	0
LD35701438.las	0	PASS	PASS	PASS	PASS	0
LD35701441.las	0	PASS	PASS	PASS	PASS	0
LD35701444.las	0	PASS	PASS	PASS	PASS	0
LD35701447.las	0	PASS	PASS	PASS	PASS	0
LD35701450.las	0	PASS	PASS	PASS	PASS	0
LD35701453.las	0	PASS	PASS	PASS	PASS	0
LD35701456.las	0	PASS	PASS	PASS	PASS	0
LD35701459.las	0	PASS	PASS	PASS	PASS	0
LD35701462.las	0	PASS	PASS	PASS	PASS	0
LD35701465.las	0	PASS	PASS	PASS	PASS	0
LD35701468.las	0	PASS	PASS	PASS	PASS	0
LD35701471.las	0	PASS	PASS	PASS	PASS	0
LD35701474.las	0	PASS	PASS	PASS	PASS	0
LD35701477.las	0	PASS	PASS	PASS	PASS	0
LD35701480.las	0	PASS	PASS	PASS	PASS	0
LD35701483.las	0	PASS	PASS	PASS	PASS	0
LD35701486.las	0	PASS	PASS	PASS	PASS	0
LD35701489.las	0	PASS	PASS	PASS	PASS	0
LD35701492.las	0	PASS	PASS	PASS	PASS	0
LD35701495.las	0	PASS	PASS	PASS	PASS	0
LD35701498.las	0	PASS	PASS	PASS	PASS	0
LD35701501.las	0	PASS	PASS	PASS	PASS	0
LD35701504.las	0	PASS	PASS	PASS	PASS	0
LD35701507.las	0	PASS	PASS	PASS	PASS	0
LD35701510.las	0	PASS	PASS	PASS	PASS	0
LD35701513.las	0	PASS	PASS	PASS	PASS	0
LD35701516.las	0	PASS	PASS	PASS	PASS	0
LD35701519.las	0	PASS	PASS	PASS	PASS	0
LD35701522.las	0	PASS	PASS	PASS	PASS	0
LD35701525.las	0	PASS	PASS	PASS	PASS	0
LD35701528.las	0	PASS	PASS	PASS	PASS	0
LD35701531.las	0	PASS	PASS	PASS	PASS	0
LD35701534.las	0	PASS	PASS	PASS	PASS	0
LD35701537.las	0	PASS	PASS	PASS	PASS	0
LD35701540.las	0	PASS	PASS	PASS	PASS	0
LD35701543.las	0	PASS	PASS	PASS	PASS	0
LD35701546.las	0	PASS	PASS	PASS	PASS	0
LD35701549.las	0	PASS	PASS	PASS	PASS	0
LD35701552.las	0	PASS	PASS	PASS	PASS	0
LD35701555.las	0	PASS	PASS	PASS	PASS	0
LD35701558.las	0	PASS	PASS	PASS	PASS	0
LD35701561.las	0	PASS	PASS	PASS	PASS	0
LD35701564.las	0	PASS	PASS	PASS	PASS	0
LD35701567.las	0	PASS	PASS	PASS	PASS	0

DPH-1.2 Report on ASPRS LAS File Format (Tiled Data) - File Integrity - continued

File	Number of Points Outside Extent	Offset To Point Data	Offset To EVLR	Number Of Points	Number of Points by Return	Number of Duplicate Points
LD35701570.las	0	PASS	PASS	PASS	PASS	0
LD35701573.las	0	PASS	PASS	PASS	PASS	0
LD35701576.las	0	PASS	PASS	PASS	PASS	0
LD35701579.las	0	PASS	PASS	PASS	PASS	0
LD35701582.las	0	PASS	PASS	PASS	PASS	0
LD35701585.las	0	PASS	PASS	PASS	PASS	0
LD35701588.las	0	PASS	PASS	PASS	PASS	0
LD35701591.las	0	PASS	PASS	PASS	PASS	0
LD35701594.las	0	PASS	PASS	PASS	PASS	0
LD35701597.las	0	PASS	PASS	PASS	PASS	0
LD35701600.las	0	PASS	PASS	PASS	PASS	0
LD35701603.las	0	PASS	PASS	PASS	PASS	0
LD35701606.las	0	PASS	PASS	PASS	PASS	0
LD35701609.las	0	PASS	PASS	PASS	PASS	0
LD35701612.las	0	PASS	PASS	PASS	PASS	0
LD35731339.las	0	PASS	PASS	PASS	PASS	0
LD35731342.las	0	PASS	PASS	PASS	PASS	0
LD35731345.las	0	PASS	PASS	PASS	PASS	0
LD35731348.las	0	PASS	PASS	PASS	PASS	0
LD35731351.las	0	PASS	PASS	PASS	PASS	0
LD35731354.las	0	PASS	PASS	PASS	PASS	0
LD35731357.las	0	PASS	PASS	PASS	PASS	0
LD35731360.las	0	PASS	PASS	PASS	PASS	0
LD35731363.las	0	PASS	PASS	PASS	PASS	0
LD35731366.las	0	PASS	PASS	PASS	PASS	0
LD35731369.las	0	PASS	PASS	PASS	PASS	0
LD35731372.las	0	PASS	PASS	PASS	PASS	0
LD35731375.las	0	PASS	PASS	PASS	PASS	0
LD35731378.las	0	PASS	PASS	PASS	PASS	0
LD35731381.las	0	PASS	PASS	PASS	PASS	0
LD35731384.las	0	PASS	PASS	PASS	PASS	0
LD35731387.las	0	PASS	PASS	PASS	PASS	0
LD35731390.las	0	PASS	PASS	PASS	PASS	0
LD35731393.las	0	PASS	PASS	PASS	PASS	0
LD35731396.las	0	PASS	PASS	PASS	PASS	0
LD35731399.las	0	PASS	PASS	PASS	PASS	0
LD35731402.las	0	PASS	PASS	PASS	PASS	0
LD35731405.las	0	PASS	PASS	PASS	PASS	0
LD35731408.las	0	PASS	PASS	PASS	PASS	0
LD35731411.las	0	PASS	PASS	PASS	PASS	0
LD35731414.las	0	PASS	PASS	PASS	PASS	0
LD35731417.las	0	PASS	PASS	PASS	PASS	0
LD35731420.las	0	PASS	PASS	PASS	PASS	0
LD35731423.las	0	PASS	PASS	PASS	PASS	0
LD35731426.las	0	PASS	PASS	PASS	PASS	0
LD35731429.las	0	PASS	PASS	PASS	PASS	0
LD35731432.las	0	PASS	PASS	PASS	PASS	0
LD35731435.las	0	PASS	PASS	PASS	PASS	0
LD35731438.las	0	PASS	PASS	PASS	PASS	0

DPH-1.2 Report on ASPRS LAS File Format (Tiled Data) - File Integrity - continued

File	Number of Points Outside Extent	Offset To Point Data	Offset To EVLR	Number Of Points	Number of Points by Return	Number of Duplicate Points
LD35731441.las	0	PASS	PASS	PASS	PASS	0
LD35731444.las	0	PASS	PASS	PASS	PASS	0
LD35731447.las	0	PASS	PASS	PASS	PASS	0
LD35731450.las	0	PASS	PASS	PASS	PASS	0
LD35731453.las	0	PASS	PASS	PASS	PASS	0
LD35731456.las	0	PASS	PASS	PASS	PASS	0
LD35731459.las	0	PASS	PASS	PASS	PASS	0
LD35731462.las	0	PASS	PASS	PASS	PASS	0
LD35731465.las	0	PASS	PASS	PASS	PASS	0
LD35731468.las	0	PASS	PASS	PASS	PASS	0
LD35731471.las	0	PASS	PASS	PASS	PASS	0
LD35731474.las	0	PASS	PASS	PASS	PASS	0
LD35731477.las	0	PASS	PASS	PASS	PASS	0
LD35731480.las	0	PASS	PASS	PASS	PASS	0
LD35731483.las	0	PASS	PASS	PASS	PASS	0
LD35731486.las	0	PASS	PASS	PASS	PASS	0
LD35731489.las	0	PASS	PASS	PASS	PASS	0
LD35731492.las	0	PASS	PASS	PASS	PASS	0
LD35731495.las	0	PASS	PASS	PASS	PASS	0
LD35731498.las	0	PASS	PASS	PASS	PASS	0
LD35731501.las	0	PASS	PASS	PASS	PASS	0
LD35731504.las	0	PASS	PASS	PASS	PASS	0
LD35731507.las	0	PASS	PASS	PASS	PASS	0
LD35731510.las	0	PASS	PASS	PASS	PASS	0
LD35731513.las	0	PASS	PASS	PASS	PASS	0
LD35731516.las	0	PASS	PASS	PASS	PASS	0
LD35731519.las	0	PASS	PASS	PASS	PASS	0
LD35731522.las	0	PASS	PASS	PASS	PASS	0
LD35731525.las	0	PASS	PASS	PASS	PASS	0
LD35731528.las	0	PASS	PASS	PASS	PASS	0
LD35731531.las	0	PASS	PASS	PASS	PASS	0
LD35731534.las	0	PASS	PASS	PASS	PASS	0
LD35731537.las	0	PASS	PASS	PASS	PASS	0
LD35731540.las	0	PASS	PASS	PASS	PASS	0
LD35731543.las	0	PASS	PASS	PASS	PASS	0
LD35731546.las	0	PASS	PASS	PASS	PASS	0
LD35731549.las	0	PASS	PASS	PASS	PASS	0
LD35731552.las	0	PASS	PASS	PASS	PASS	0
LD35731555.las	0	PASS	PASS	PASS	PASS	0
LD35731558.las	0	PASS	PASS	PASS	PASS	0
LD35731561.las	0	PASS	PASS	PASS	PASS	0
LD35731564.las	0	PASS	PASS	PASS	PASS	0
LD35731567.las	0	PASS	PASS	PASS	PASS	0
LD35731570.las	0	PASS	PASS	PASS	PASS	0
LD35731573.las	0	PASS	PASS	PASS	PASS	0
LD35731576.las	0	PASS	PASS	PASS	PASS	0
LD35731579.las	0	PASS	PASS	PASS	PASS	0
LD35731582.las	0	PASS	PASS	PASS	PASS	0
LD35731585.las	0	PASS	PASS	PASS	PASS	0

DPH-1.2 Report on ASPRS LAS File Format (Tiled Data) - File Integrity - continued

File	Number of Points Outside Extent	Offset To Point Data	Offset To EVLR	Number Of Points	Number of Points by Return	Number of Duplicate Points
LD35731588.las	0	PASS	PASS	PASS	PASS	0
LD35731591.las	0	PASS	PASS	PASS	PASS	0
LD35731594.las	0	PASS	PASS	PASS	PASS	0
LD35731597.las	0	PASS	PASS	PASS	PASS	0
LD35731600.las	0	PASS	PASS	PASS	PASS	0
LD35731603.las	0	PASS	PASS	PASS	PASS	0
LD35731606.las	0	PASS	PASS	PASS	PASS	0
LD35731609.las	0	PASS	PASS	PASS	PASS	0
LD35731612.las	0	PASS	PASS	PASS	PASS	0
LD35761339.las	0	PASS	PASS	PASS	PASS	0
LD35761342.las	0	PASS	PASS	PASS	PASS	0
LD35761345.las	0	PASS	PASS	PASS	PASS	0
LD35761348.las	0	PASS	PASS	PASS	PASS	0
LD35761351.las	0	PASS	PASS	PASS	PASS	0
LD35761354.las	0	PASS	PASS	PASS	PASS	0
LD35761357.las	0	PASS	PASS	PASS	PASS	0
LD35761360.las	0	PASS	PASS	PASS	PASS	0
LD35761363.las	0	PASS	PASS	PASS	PASS	0
LD35761366.las	0	PASS	PASS	PASS	PASS	0
LD35761369.las	0	PASS	PASS	PASS	PASS	0
LD35761372.las	0	PASS	PASS	PASS	PASS	0
LD35761375.las	0	PASS	PASS	PASS	PASS	0
LD35761378.las	0	PASS	PASS	PASS	PASS	0
LD35761381.las	0	PASS	PASS	PASS	PASS	0
LD35761384.las	0	PASS	PASS	PASS	PASS	0
LD35761387.las	0	PASS	PASS	PASS	PASS	0
LD35761390.las	0	PASS	PASS	PASS	PASS	0
LD35761393.las	0	PASS	PASS	PASS	PASS	0
LD35761396.las	0	PASS	PASS	PASS	PASS	0
LD35761399.las	0	PASS	PASS	PASS	PASS	0
LD35761402.las	0	PASS	PASS	PASS	PASS	0
LD35761405.las	0	PASS	PASS	PASS	PASS	0
LD35761408.las	0	PASS	PASS	PASS	PASS	0
LD35761411.las	0	PASS	PASS	PASS	PASS	0
LD35761414.las	0	PASS	PASS	PASS	PASS	0
LD35761417.las	0	PASS	PASS	PASS	PASS	0
LD35761420.las	0	PASS	PASS	PASS	PASS	0
LD35761423.las	0	PASS	PASS	PASS	PASS	0
LD35761426.las	0	PASS	PASS	PASS	PASS	0
LD35761429.las	0	PASS	PASS	PASS	PASS	0
LD35761432.las	0	PASS	PASS	PASS	PASS	0
LD35761435.las	0	PASS	PASS	PASS	PASS	0
LD35761438.las	0	PASS	PASS	PASS	PASS	0
LD35761441.las	0	PASS	PASS	PASS	PASS	0
LD35761444.las	0	PASS	PASS	PASS	PASS	0
LD35761447.las	0	PASS	PASS	PASS	PASS	0
LD35761450.las	0	PASS	PASS	PASS	PASS	0
LD35761453.las	0	PASS	PASS	PASS	PASS	0
LD35761456.las	0	PASS	PASS	PASS	PASS	0

DPH-1.2 Report on ASPRS LAS File Format (Tiled Data) - File Integrity - continued

File	Number of Points Outside Extent	Offset To Point Data	Offset To EVLR	Number Of Points	Number of Points by Return	Number of Duplicate Points
LD35761459.las	0	PASS	PASS	PASS	PASS	0
LD35761462.las	0	PASS	PASS	PASS	PASS	0
LD35761465.las	0	PASS	PASS	PASS	PASS	0
LD35761468.las	0	PASS	PASS	PASS	PASS	0
LD35761471.las	0	PASS	PASS	PASS	PASS	0
LD35761474.las	0	PASS	PASS	PASS	PASS	0
LD35761477.las	0	PASS	PASS	PASS	PASS	0
LD35761480.las	0	PASS	PASS	PASS	PASS	0
LD35761483.las	0	PASS	PASS	PASS	PASS	0
LD35761486.las	0	PASS	PASS	PASS	PASS	0
LD35761489.las	0	PASS	PASS	PASS	PASS	0
LD35761492.las	0	PASS	PASS	PASS	PASS	0
LD35761495.las	0	PASS	PASS	PASS	PASS	0
LD35761498.las	0	PASS	PASS	PASS	PASS	0
LD35761501.las	0	PASS	PASS	PASS	PASS	0
LD35761504.las	0	PASS	PASS	PASS	PASS	0
LD35761507.las	0	PASS	PASS	PASS	PASS	0
LD35761510.las	0	PASS	PASS	PASS	PASS	0
LD35761513.las	0	PASS	PASS	PASS	PASS	0
LD35761516.las	0	PASS	PASS	PASS	PASS	0
LD35761519.las	0	PASS	PASS	PASS	PASS	0
LD35761522.las	0	PASS	PASS	PASS	PASS	0
LD35761525.las	0	PASS	PASS	PASS	PASS	0
LD35761528.las	0	PASS	PASS	PASS	PASS	0
LD35761531.las	0	PASS	PASS	PASS	PASS	0
LD35761534.las	0	PASS	PASS	PASS	PASS	0
LD35761537.las	0	PASS	PASS	PASS	PASS	0
LD35761540.las	0	PASS	PASS	PASS	PASS	0
LD35761543.las	0	PASS	PASS	PASS	PASS	0
LD35761546.las	0	PASS	PASS	PASS	PASS	0
LD35761549.las	0	PASS	PASS	PASS	PASS	0
LD35761552.las	0	PASS	PASS	PASS	PASS	0
LD35761555.las	0	PASS	PASS	PASS	PASS	0
LD35761558.las	0	PASS	PASS	PASS	PASS	0
LD35761561.las	0	PASS	PASS	PASS	PASS	0
LD35761564.las	0	PASS	PASS	PASS	PASS	0
LD35761567.las	0	PASS	PASS	PASS	PASS	0
LD35761570.las	0	PASS	PASS	PASS	PASS	0
LD35761573.las	0	PASS	PASS	PASS	PASS	0
LD35761576.las	0	PASS	PASS	PASS	PASS	0
LD35761579.las	0	PASS	PASS	PASS	PASS	0
LD35761582.las	0	PASS	PASS	PASS	PASS	0
LD35761585.las	0	PASS	PASS	PASS	PASS	0
LD35761588.las	0	PASS	PASS	PASS	PASS	0
LD35761591.las	0	PASS	PASS	PASS	PASS	0
LD35761594.las	0	PASS	PASS	PASS	PASS	0
LD35761597.las	0	PASS	PASS	PASS	PASS	0
LD35761600.las	0	PASS	PASS	PASS	PASS	0
LD35761603.las	0	PASS	PASS	PASS	PASS	0

DPH-1.2 Report on ASPRS LAS File Format (Tiled Data) - File Integrity - continued

File	Number of Points Outside Extent	Offset To Point Data	Offset To EVLR	Number Of Points	Number of Points by Return	Number of Duplicate Points
LD35761606.las	0	PASS	PASS	PASS	PASS	0
LD35761609.las	0	PASS	PASS	PASS	PASS	0
LD35761612.las	0	PASS	PASS	PASS	PASS	0
LD35791339.las	0	PASS	PASS	PASS	PASS	0
LD35791342.las	0	PASS	PASS	PASS	PASS	0
LD35791345.las	0	PASS	PASS	PASS	PASS	0
LD35791348.las	0	PASS	PASS	PASS	PASS	0
LD35791351.las	0	PASS	PASS	PASS	PASS	0
LD35791354.las	0	PASS	PASS	PASS	PASS	0
LD35791357.las	0	PASS	PASS	PASS	PASS	0
LD35791360.las	0	PASS	PASS	PASS	PASS	0
LD35791363.las	0	PASS	PASS	PASS	PASS	0
LD35791366.las	0	PASS	PASS	PASS	PASS	0
LD35791369.las	0	PASS	PASS	PASS	PASS	0
LD35791372.las	0	PASS	PASS	PASS	PASS	0
LD35791375.las	0	PASS	PASS	PASS	PASS	0
LD35791378.las	0	PASS	PASS	PASS	PASS	0
LD35791381.las	0	PASS	PASS	PASS	PASS	0
LD35791384.las	0	PASS	PASS	PASS	PASS	0
LD35791387.las	0	PASS	PASS	PASS	PASS	0
LD35791390.las	0	PASS	PASS	PASS	PASS	0
LD35791393.las	0	PASS	PASS	PASS	PASS	0
LD35791396.las	0	PASS	PASS	PASS	PASS	0
LD35791399.las	0	PASS	PASS	PASS	PASS	0
LD35791402.las	0	PASS	PASS	PASS	PASS	0
LD35791405.las	0	PASS	PASS	PASS	PASS	0
LD35791408.las	0	PASS	PASS	PASS	PASS	0
LD35791411.las	0	PASS	PASS	PASS	PASS	0
LD35791414.las	0	PASS	PASS	PASS	PASS	0
LD35791417.las	0	PASS	PASS	PASS	PASS	0
LD35791420.las	0	PASS	PASS	PASS	PASS	0
LD35791423.las	0	PASS	PASS	PASS	PASS	0
LD35791426.las	0	PASS	PASS	PASS	PASS	0
LD35791429.las	0	PASS	PASS	PASS	PASS	0
LD35791432.las	0	PASS	PASS	PASS	PASS	0
LD35791435.las	0	PASS	PASS	PASS	PASS	0
LD35791438.las	0	PASS	PASS	PASS	PASS	0
LD35791441.las	0	PASS	PASS	PASS	PASS	0
LD35791444.las	0	PASS	PASS	PASS	PASS	0
LD35791447.las	0	PASS	PASS	PASS	PASS	0
LD35791450.las	0	PASS	PASS	PASS	PASS	0
LD35791453.las	0	PASS	PASS	PASS	PASS	0
LD35791456.las	0	PASS	PASS	PASS	PASS	0
LD35791459.las	0	PASS	PASS	PASS	PASS	0
LD35791462.las	0	PASS	PASS	PASS	PASS	0
LD35791465.las	0	PASS	PASS	PASS	PASS	0
LD35791468.las	0	PASS	PASS	PASS	PASS	0
LD35791471.las	0	PASS	PASS	PASS	PASS	0
LD35791474.las	0	PASS	PASS	PASS	PASS	0

DPH-1.2 Report on ASPRS LAS File Format (Tiled Data) - File Integrity - continued

File	Number of Points Outside Extent	Offset To Point Data	Offset To EVLR	Number Of Points	Number of Points by Return	Number of Duplicate Points
LD35791477.las	0	PASS	PASS	PASS	PASS	0
LD35791480.las	0	PASS	PASS	PASS	PASS	0
LD35791483.las	0	PASS	PASS	PASS	PASS	0
LD35791486.las	0	PASS	PASS	PASS	PASS	0
LD35791489.las	0	PASS	PASS	PASS	PASS	0
LD35791492.las	0	PASS	PASS	PASS	PASS	0
LD35791495.las	0	PASS	PASS	PASS	PASS	0
LD35791498.las	0	PASS	PASS	PASS	PASS	0
LD35791501.las	0	PASS	PASS	PASS	PASS	0
LD35791504.las	0	PASS	PASS	PASS	PASS	0
LD35791507.las	0	PASS	PASS	PASS	PASS	0
LD35791510.las	0	PASS	PASS	PASS	PASS	0
LD35791513.las	0	PASS	PASS	PASS	PASS	0
LD35791516.las	0	PASS	PASS	PASS	PASS	0
LD35791519.las	0	PASS	PASS	PASS	PASS	0
LD35791522.las	0	PASS	PASS	PASS	PASS	0
LD35791525.las	0	PASS	PASS	PASS	PASS	0
LD35791528.las	0	PASS	PASS	PASS	PASS	0
LD35791531.las	0	PASS	PASS	PASS	PASS	0
LD35791534.las	0	PASS	PASS	PASS	PASS	0
LD35791537.las	0	PASS	PASS	PASS	PASS	0
LD35791540.las	0	PASS	PASS	PASS	PASS	0
LD35791543.las	0	PASS	PASS	PASS	PASS	0
LD35791546.las	0	PASS	PASS	PASS	PASS	0
LD35791549.las	0	PASS	PASS	PASS	PASS	0
LD35791552.las	0	PASS	PASS	PASS	PASS	0
LD35791555.las	0	PASS	PASS	PASS	PASS	0
LD35791558.las	0	PASS	PASS	PASS	PASS	0
LD35791561.las	0	PASS	PASS	PASS	PASS	0
LD35791564.las	0	PASS	PASS	PASS	PASS	0
LD35791567.las	0	PASS	PASS	PASS	PASS	0
LD35791570.las	0	PASS	PASS	PASS	PASS	0
LD35791573.las	0	PASS	PASS	PASS	PASS	0
LD35791576.las	0	PASS	PASS	PASS	PASS	0
LD35791579.las	0	PASS	PASS	PASS	PASS	0
LD35791582.las	0	PASS	PASS	PASS	PASS	0
LD35791585.las	0	PASS	PASS	PASS	PASS	0
LD35791588.las	0	PASS	PASS	PASS	PASS	0
LD35791591.las	0	PASS	PASS	PASS	PASS	0
LD35791594.las	0	PASS	PASS	PASS	PASS	0
LD35791597.las	0	PASS	PASS	PASS	PASS	0
LD35791600.las	0	PASS	PASS	PASS	PASS	0
LD35791603.las	0	PASS	PASS	PASS	PASS	0
LD35791606.las	0	PASS	PASS	PASS	PASS	0
LD35791609.las	0	PASS	PASS	PASS	PASS	0
LD35791612.las	0	PASS	PASS	PASS	PASS	0
LD35821339.las	0	PASS	PASS	PASS	PASS	0
LD35821342.las	0	PASS	PASS	PASS	PASS	0
LD35821345.las	0	PASS	PASS	PASS	PASS	0

DPH-1.2 Report on ASPRS LAS File Format (Tiled Data) - File Integrity - continued

File	Number of Points Outside Extent	Offset To Point Data	Offset To EVLR	Number Of Points	Number of Points by Return	Number of Duplicate Points
LD35821348.las	0	PASS	PASS	PASS	PASS	0
LD35821351.las	0	PASS	PASS	PASS	PASS	0
LD35821354.las	0	PASS	PASS	PASS	PASS	0
LD35821357.las	0	PASS	PASS	PASS	PASS	0
LD35821360.las	0	PASS	PASS	PASS	PASS	0
LD35821363.las	0	PASS	PASS	PASS	PASS	0
LD35821366.las	0	PASS	PASS	PASS	PASS	0
LD35821369.las	0	PASS	PASS	PASS	PASS	0
LD35821372.las	0	PASS	PASS	PASS	PASS	0
LD35821375.las	0	PASS	PASS	PASS	PASS	0
LD35821378.las	0	PASS	PASS	PASS	PASS	0
LD35821381.las	0	PASS	PASS	PASS	PASS	0
LD35821384.las	0	PASS	PASS	PASS	PASS	0
LD35821387.las	0	PASS	PASS	PASS	PASS	0
LD35821390.las	0	PASS	PASS	PASS	PASS	0
LD35821393.las	0	PASS	PASS	PASS	PASS	0
LD35821396.las	0	PASS	PASS	PASS	PASS	0
LD35821399.las	0	PASS	PASS	PASS	PASS	0
LD35821402.las	0	PASS	PASS	PASS	PASS	0
LD35821405.las	0	PASS	PASS	PASS	PASS	0
LD35821408.las	0	PASS	PASS	PASS	PASS	0
LD35821411.las	0	PASS	PASS	PASS	PASS	0
LD35821414.las	0	PASS	PASS	PASS	PASS	0
LD35821417.las	0	PASS	PASS	PASS	PASS	0
LD35821420.las	0	PASS	PASS	PASS	PASS	0
LD35821423.las	0	PASS	PASS	PASS	PASS	0
LD35821426.las	0	PASS	PASS	PASS	PASS	0
LD35821429.las	0	PASS	PASS	PASS	PASS	0
LD35821432.las	0	PASS	PASS	PASS	PASS	0
LD35821435.las	0	PASS	PASS	PASS	PASS	0
LD35821438.las	0	PASS	PASS	PASS	PASS	0
LD35821441.las	0	PASS	PASS	PASS	PASS	0
LD35821444.las	0	PASS	PASS	PASS	PASS	0
LD35821447.las	0	PASS	PASS	PASS	PASS	0
LD35821450.las	0	PASS	PASS	PASS	PASS	0
LD35821453.las	0	PASS	PASS	PASS	PASS	0
LD35821456.las	0	PASS	PASS	PASS	PASS	0
LD35821459.las	0	PASS	PASS	PASS	PASS	0
LD35821462.las	0	PASS	PASS	PASS	PASS	0
LD35821465.las	0	PASS	PASS	PASS	PASS	0
LD35821468.las	0	PASS	PASS	PASS	PASS	0
LD35821471.las	0	PASS	PASS	PASS	PASS	0
LD35821474.las	0	PASS	PASS	PASS	PASS	0
LD35821477.las	0	PASS	PASS	PASS	PASS	0
LD35821480.las	0	PASS	PASS	PASS	PASS	0
LD35821483.las	0	PASS	PASS	PASS	PASS	0
LD35821486.las	0	PASS	PASS	PASS	PASS	0
LD35821489.las	0	PASS	PASS	PASS	PASS	0
LD35821492.las	0	PASS	PASS	PASS	PASS	0

DPH-1.2 Report on ASPRS LAS File Format (Tiled Data) - File Integrity - continued

File	Number of Points Outside Extent	Offset To Point Data	Offset To EVLR	Number Of Points	Number of Points by Return	Number of Duplicate Points
LD35821495.las	0	PASS	PASS	PASS	PASS	0
LD35821498.las	0	PASS	PASS	PASS	PASS	0
LD35821501.las	0	PASS	PASS	PASS	PASS	0
LD35821504.las	0	PASS	PASS	PASS	PASS	0
LD35821507.las	0	PASS	PASS	PASS	PASS	0
LD35821510.las	0	PASS	PASS	PASS	PASS	0
LD35821513.las	0	PASS	PASS	PASS	PASS	0
LD35821516.las	0	PASS	PASS	PASS	PASS	0
LD35821519.las	0	PASS	PASS	PASS	PASS	0
LD35821522.las	0	PASS	PASS	PASS	PASS	0
LD35821525.las	0	PASS	PASS	PASS	PASS	0
LD35821528.las	0	PASS	PASS	PASS	PASS	0
LD35821531.las	0	PASS	PASS	PASS	PASS	0
LD35821534.las	0	PASS	PASS	PASS	PASS	0
LD35821537.las	0	PASS	PASS	PASS	PASS	0
LD35821540.las	0	PASS	PASS	PASS	PASS	0
LD35821543.las	0	PASS	PASS	PASS	PASS	0
LD35821546.las	0	PASS	PASS	PASS	PASS	0
LD35821549.las	0	PASS	PASS	PASS	PASS	0
LD35821552.las	0	PASS	PASS	PASS	PASS	0
LD35821555.las	0	PASS	PASS	PASS	PASS	0
LD35821558.las	0	PASS	PASS	PASS	PASS	0
LD35821561.las	0	PASS	PASS	PASS	PASS	0
LD35821564.las	0	PASS	PASS	PASS	PASS	0
LD35821567.las	0	PASS	PASS	PASS	PASS	0
LD35821570.las	0	PASS	PASS	PASS	PASS	0
LD35821573.las	0	PASS	PASS	PASS	PASS	0
LD35821576.las	0	PASS	PASS	PASS	PASS	0
LD35821579.las	0	PASS	PASS	PASS	PASS	0
LD35821582.las	0	PASS	PASS	PASS	PASS	0
LD35821585.las	0	PASS	PASS	PASS	PASS	0
LD35821588.las	0	PASS	PASS	PASS	PASS	0
LD35821591.las	0	PASS	PASS	PASS	PASS	0
LD35821594.las	0	PASS	PASS	PASS	PASS	0
LD35821597.las	0	PASS	PASS	PASS	PASS	0
LD35821600.las	0	PASS	PASS	PASS	PASS	0
LD35821603.las	0	PASS	PASS	PASS	PASS	0
LD35821606.las	0	PASS	PASS	PASS	PASS	0
LD35821609.las	0	PASS	PASS	PASS	PASS	0
LD35821612.las	0	PASS	PASS	PASS	PASS	0
LD35851339.las	0	PASS	PASS	PASS	PASS	0
LD35851342.las	0	PASS	PASS	PASS	PASS	0
LD35851345.las	0	PASS	PASS	PASS	PASS	0
LD35851348.las	0	PASS	PASS	PASS	PASS	0
LD35851351.las	0	PASS	PASS	PASS	PASS	0
LD35851354.las	0	PASS	PASS	PASS	PASS	0
LD35851357.las	0	PASS	PASS	PASS	PASS	0
LD35851360.las	0	PASS	PASS	PASS	PASS	0
LD35851363.las	0	PASS	PASS	PASS	PASS	0

DPH-1.2 Report on ASPRS LAS File Format (Tiled Data) - File Integrity - continued

File	Number of Points Outside Extent	Offset To Point Data	Offset To EVLR	Number Of Points	Number of Points by Return	Number of Duplicate Points
LD35851366.las	0	PASS	PASS	PASS	PASS	0
LD35851369.las	0	PASS	PASS	PASS	PASS	0
LD35851372.las	0	PASS	PASS	PASS	PASS	0
LD35851375.las	0	PASS	PASS	PASS	PASS	0
LD35851378.las	0	PASS	PASS	PASS	PASS	0
LD35851381.las	0	PASS	PASS	PASS	PASS	0
LD35851384.las	0	PASS	PASS	PASS	PASS	0
LD35851387.las	0	PASS	PASS	PASS	PASS	0
LD35851390.las	0	PASS	PASS	PASS	PASS	0
LD35851393.las	0	PASS	PASS	PASS	PASS	0
LD35851396.las	0	PASS	PASS	PASS	PASS	0
LD35851399.las	0	PASS	PASS	PASS	PASS	0
LD35851402.las	0	PASS	PASS	PASS	PASS	0
LD35851405.las	0	PASS	PASS	PASS	PASS	0
LD35851408.las	0	PASS	PASS	PASS	PASS	0
LD35851411.las	0	PASS	PASS	PASS	PASS	0
LD35851414.las	0	PASS	PASS	PASS	PASS	0
LD35851417.las	0	PASS	PASS	PASS	PASS	0
LD35851420.las	0	PASS	PASS	PASS	PASS	0
LD35851423.las	0	PASS	PASS	PASS	PASS	0
LD35851426.las	0	PASS	PASS	PASS	PASS	0
LD35851429.las	0	PASS	PASS	PASS	PASS	0
LD35851432.las	0	PASS	PASS	PASS	PASS	0
LD35851435.las	0	PASS	PASS	PASS	PASS	0
LD35851438.las	0	PASS	PASS	PASS	PASS	0
LD35851441.las	0	PASS	PASS	PASS	PASS	0
LD35851444.las	0	PASS	PASS	PASS	PASS	0
LD35851447.las	0	PASS	PASS	PASS	PASS	0
LD35851450.las	0	PASS	PASS	PASS	PASS	0
LD35851453.las	0	PASS	PASS	PASS	PASS	0
LD35851456.las	0	PASS	PASS	PASS	PASS	0
LD35851459.las	0	PASS	PASS	PASS	PASS	0
LD35851462.las	0	PASS	PASS	PASS	PASS	0
LD35851465.las	0	PASS	PASS	PASS	PASS	0
LD35851468.las	0	PASS	PASS	PASS	PASS	0
LD35851471.las	0	PASS	PASS	PASS	PASS	0
LD35851474.las	0	PASS	PASS	PASS	PASS	0
LD35851477.las	0	PASS	PASS	PASS	PASS	0
LD35851480.las	0	PASS	PASS	PASS	PASS	0
LD35851483.las	0	PASS	PASS	PASS	PASS	0
LD35851486.las	0	PASS	PASS	PASS	PASS	0
LD35851489.las	0	PASS	PASS	PASS	PASS	0
LD35851492.las	0	PASS	PASS	PASS	PASS	0
LD35851495.las	0	PASS	PASS	PASS	PASS	0
LD35851498.las	0	PASS	PASS	PASS	PASS	0
LD35851501.las	0	PASS	PASS	PASS	PASS	0
LD35851504.las	0	PASS	PASS	PASS	PASS	0
LD35851507.las	0	PASS	PASS	PASS	PASS	0
LD35851510.las	0	PASS	PASS	PASS	PASS	0

DPH-1.2 Report on ASPRS LAS File Format (Tiled Data) - File Integrity - continued

File	Number of Points Outside Extent	Offset To Point Data	Offset To EVLR	Number Of Points	Number of Points by Return	Number of Duplicate Points
LD35851513.las	0	PASS	PASS	PASS	PASS	0
LD35851516.las	0	PASS	PASS	PASS	PASS	0
LD35851519.las	0	PASS	PASS	PASS	PASS	0
LD35851522.las	0	PASS	PASS	PASS	PASS	0
LD35851525.las	0	PASS	PASS	PASS	PASS	0
LD35851528.las	0	PASS	PASS	PASS	PASS	0
LD35851531.las	0	PASS	PASS	PASS	PASS	0
LD35851534.las	0	PASS	PASS	PASS	PASS	0
LD35851537.las	0	PASS	PASS	PASS	PASS	0
LD35851540.las	0	PASS	PASS	PASS	PASS	0
LD35851543.las	0	PASS	PASS	PASS	PASS	0
LD35851546.las	0	PASS	PASS	PASS	PASS	0
LD35851549.las	0	PASS	PASS	PASS	PASS	0
LD35851552.las	0	PASS	PASS	PASS	PASS	0
LD35851555.las	0	PASS	PASS	PASS	PASS	0
LD35851558.las	0	PASS	PASS	PASS	PASS	0
LD35851561.las	0	PASS	PASS	PASS	PASS	0
LD35851564.las	0	PASS	PASS	PASS	PASS	0
LD35851567.las	0	PASS	PASS	PASS	PASS	0
LD35851570.las	0	PASS	PASS	PASS	PASS	0
LD35851573.las	0	PASS	PASS	PASS	PASS	0
LD35851576.las	0	PASS	PASS	PASS	PASS	0
LD35851579.las	0	PASS	PASS	PASS	PASS	0
LD35851582.las	0	PASS	PASS	PASS	PASS	0
LD35851585.las	0	PASS	PASS	PASS	PASS	0
LD35851588.las	0	PASS	PASS	PASS	PASS	0
LD35851591.las	0	PASS	PASS	PASS	PASS	0
LD35851594.las	0	PASS	PASS	PASS	PASS	0
LD35851597.las	0	PASS	PASS	PASS	PASS	0
LD35851600.las	0	PASS	PASS	PASS	PASS	0
LD35851603.las	0	PASS	PASS	PASS	PASS	0
LD35851606.las	0	PASS	PASS	PASS	PASS	0
LD35851609.las	0	PASS	PASS	PASS	PASS	0
LD35851612.las	0	PASS	PASS	PASS	PASS	0
LD35881339.las	0	PASS	PASS	PASS	PASS	0
LD35881342.las	0	PASS	PASS	PASS	PASS	0
LD35881345.las	0	PASS	PASS	PASS	PASS	0
LD35881348.las	0	PASS	PASS	PASS	PASS	0
LD35881351.las	0	PASS	PASS	PASS	PASS	0
LD35881354.las	0	PASS	PASS	PASS	PASS	0
LD35881357.las	0	PASS	PASS	PASS	PASS	0
LD35881360.las	0	PASS	PASS	PASS	PASS	0
LD35881363.las	0	PASS	PASS	PASS	PASS	0
LD35881366.las	0	PASS	PASS	PASS	PASS	0
LD35881369.las	0	PASS	PASS	PASS	PASS	0
LD35881372.las	0	PASS	PASS	PASS	PASS	0
LD35881375.las	0	PASS	PASS	PASS	PASS	0
LD35881378.las	0	PASS	PASS	PASS	PASS	0
LD35881381.las	0	PASS	PASS	PASS	PASS	0

DPH-1.2 Report on ASPRS LAS File Format (Tiled Data) - File Integrity - continued

File	Number of Points Outside Extent	Offset To Point Data	Offset To EVLR	Number Of Points	Number of Points by Return	Number of Duplicate Points
LD35881384.las	0	PASS	PASS	PASS	PASS	0
LD35881387.las	0	PASS	PASS	PASS	PASS	0
LD35881390.las	0	PASS	PASS	PASS	PASS	0
LD35881393.las	0	PASS	PASS	PASS	PASS	0
LD35881396.las	0	PASS	PASS	PASS	PASS	0
LD35881399.las	0	PASS	PASS	PASS	PASS	0
LD35881402.las	0	PASS	PASS	PASS	PASS	0
LD35881405.las	0	PASS	PASS	PASS	PASS	0
LD35881408.las	0	PASS	PASS	PASS	PASS	0
LD35881411.las	0	PASS	PASS	PASS	PASS	0
LD35881414.las	0	PASS	PASS	PASS	PASS	0
LD35881417.las	0	PASS	PASS	PASS	PASS	0
LD35881420.las	0	PASS	PASS	PASS	PASS	0
LD35881423.las	0	PASS	PASS	PASS	PASS	0
LD35881426.las	0	PASS	PASS	PASS	PASS	0
LD35881429.las	0	PASS	PASS	PASS	PASS	0
LD35881432.las	0	PASS	PASS	PASS	PASS	0
LD35881435.las	0	PASS	PASS	PASS	PASS	0
LD35881438.las	0	PASS	PASS	PASS	PASS	0
LD35881441.las	0	PASS	PASS	PASS	PASS	0
LD35881444.las	0	PASS	PASS	PASS	PASS	0
LD35881447.las	0	PASS	PASS	PASS	PASS	0
LD35881450.las	0	PASS	PASS	PASS	PASS	0
LD35881453.las	0	PASS	PASS	PASS	PASS	0
LD35881456.las	0	PASS	PASS	PASS	PASS	0
LD35881459.las	0	PASS	PASS	PASS	PASS	0
LD35881462.las	0	PASS	PASS	PASS	PASS	0
LD35881465.las	0	PASS	PASS	PASS	PASS	0
LD35881468.las	0	PASS	PASS	PASS	PASS	0
LD35881471.las	0	PASS	PASS	PASS	PASS	0
LD35881474.las	0	PASS	PASS	PASS	PASS	0
LD35881477.las	0	PASS	PASS	PASS	PASS	0
LD35881480.las	0	PASS	PASS	PASS	PASS	0
LD35881483.las	0	PASS	PASS	PASS	PASS	0
LD35881486.las	0	PASS	PASS	PASS	PASS	0
LD35881489.las	0	PASS	PASS	PASS	PASS	0
LD35881492.las	0	PASS	PASS	PASS	PASS	0
LD35881495.las	0	PASS	PASS	PASS	PASS	0
LD35881498.las	0	PASS	PASS	PASS	PASS	0
LD35881501.las	0	PASS	PASS	PASS	PASS	0
LD35881504.las	0	PASS	PASS	PASS	PASS	0
LD35881507.las	0	PASS	PASS	PASS	PASS	0
LD35881510.las	0	PASS	PASS	PASS	PASS	0
LD35881513.las	0	PASS	PASS	PASS	PASS	0
LD35881516.las	0	PASS	PASS	PASS	PASS	0
LD35881519.las	0	PASS	PASS	PASS	PASS	0
LD35881522.las	0	PASS	PASS	PASS	PASS	0
LD35881525.las	0	PASS	PASS	PASS	PASS	0
LD35881528.las	0	PASS	PASS	PASS	PASS	0

DPH-1.2 Report on ASPRS LAS File Format (Tiled Data) - File Integrity - continued

File	Number of Points Outside Extent	Offset To Point Data	Offset To EVLR	Number Of Points	Number of Points by Return	Number of Duplicate Points
LD35881531.las	0	PASS	PASS	PASS	PASS	0
LD35881534.las	0	PASS	PASS	PASS	PASS	0
LD35881537.las	0	PASS	PASS	PASS	PASS	0
LD35881540.las	0	PASS	PASS	PASS	PASS	0
LD35881543.las	0	PASS	PASS	PASS	PASS	0
LD35881546.las	0	PASS	PASS	PASS	PASS	0
LD35881549.las	0	PASS	PASS	PASS	PASS	0
LD35881552.las	0	PASS	PASS	PASS	PASS	0
LD35881555.las	0	PASS	PASS	PASS	PASS	0
LD35881558.las	0	PASS	PASS	PASS	PASS	0
LD35881561.las	0	PASS	PASS	PASS	PASS	0
LD35881564.las	0	PASS	PASS	PASS	PASS	0
LD35881567.las	0	PASS	PASS	PASS	PASS	0
LD35881570.las	0	PASS	PASS	PASS	PASS	0
LD35881573.las	0	PASS	PASS	PASS	PASS	0
LD35881576.las	0	PASS	PASS	PASS	PASS	0
LD35881579.las	0	PASS	PASS	PASS	PASS	0
LD35881582.las	0	PASS	PASS	PASS	PASS	0
LD35881585.las	0	PASS	PASS	PASS	PASS	0
LD35881588.las	0	PASS	PASS	PASS	PASS	0
LD35881591.las	0	PASS	PASS	PASS	PASS	0
LD35881594.las	0	PASS	PASS	PASS	PASS	0
LD35881597.las	0	PASS	PASS	PASS	PASS	0
LD35881600.las	0	PASS	PASS	PASS	PASS	0
LD35881603.las	0	PASS	PASS	PASS	PASS	0
LD35881606.las	0	PASS	PASS	PASS	PASS	0
LD35881609.las	0	PASS	PASS	PASS	PASS	0
LD35881612.las	0	PASS	PASS	PASS	PASS	0
LD35911339.las	0	PASS	PASS	PASS	PASS	0
LD35911342.las	0	PASS	PASS	PASS	PASS	0
LD35911345.las	0	PASS	PASS	PASS	PASS	0
LD35911348.las	0	PASS	PASS	PASS	PASS	0
LD35911351.las	0	PASS	PASS	PASS	PASS	0
LD35911354.las	0	PASS	PASS	PASS	PASS	0
LD35911357.las	0	PASS	PASS	PASS	PASS	0
LD35911360.las	0	PASS	PASS	PASS	PASS	0
LD35911363.las	0	PASS	PASS	PASS	PASS	0
LD35911366.las	0	PASS	PASS	PASS	PASS	0
LD35911369.las	0	PASS	PASS	PASS	PASS	0
LD35911372.las	0	PASS	PASS	PASS	PASS	0
LD35911375.las	0	PASS	PASS	PASS	PASS	0
LD35911378.las	0	PASS	PASS	PASS	PASS	0
LD35911381.las	0	PASS	PASS	PASS	PASS	0
LD35911384.las	0	PASS	PASS	PASS	PASS	0
LD35911387.las	0	PASS	PASS	PASS	PASS	0
LD35911390.las	0	PASS	PASS	PASS	PASS	0
LD35911393.las	0	PASS	PASS	PASS	PASS	0
LD35911396.las	0	PASS	PASS	PASS	PASS	0
LD35911399.las	0	PASS	PASS	PASS	PASS	0

DPH-1.2 Report on ASPRS LAS File Format (Tiled Data) - File Integrity - continued

File	Number of Points Outside Extent	Offset To Point Data	Offset To EVLR	Number Of Points	Number of Points by Return	Number of Duplicate Points
LD35911402.las	0	PASS	PASS	PASS	PASS	0
LD35911405.las	0	PASS	PASS	PASS	PASS	0
LD35911408.las	0	PASS	PASS	PASS	PASS	0
LD35911411.las	0	PASS	PASS	PASS	PASS	0
LD35911414.las	0	PASS	PASS	PASS	PASS	0
LD35911417.las	0	PASS	PASS	PASS	PASS	0
LD35911420.las	0	PASS	PASS	PASS	PASS	0
LD35911423.las	0	PASS	PASS	PASS	PASS	0
LD35911426.las	0	PASS	PASS	PASS	PASS	0
LD35911429.las	0	PASS	PASS	PASS	PASS	0
LD35911432.las	0	PASS	PASS	PASS	PASS	0
LD35911435.las	0	PASS	PASS	PASS	PASS	0
LD35911438.las	0	PASS	PASS	PASS	PASS	0
LD35911441.las	0	PASS	PASS	PASS	PASS	0
LD35911444.las	0	PASS	PASS	PASS	PASS	0
LD35911447.las	0	PASS	PASS	PASS	PASS	0
LD35911450.las	0	PASS	PASS	PASS	PASS	0
LD35911453.las	0	PASS	PASS	PASS	PASS	0
LD35911456.las	0	PASS	PASS	PASS	PASS	0
LD35911459.las	0	PASS	PASS	PASS	PASS	0
LD35911462.las	0	PASS	PASS	PASS	PASS	0
LD35911465.las	0	PASS	PASS	PASS	PASS	0
LD35911468.las	0	PASS	PASS	PASS	PASS	0
LD35911471.las	0	PASS	PASS	PASS	PASS	0
LD35911474.las	0	PASS	PASS	PASS	PASS	0
LD35911477.las	0	PASS	PASS	PASS	PASS	0
LD35911480.las	0	PASS	PASS	PASS	PASS	0
LD35911483.las	0	PASS	PASS	PASS	PASS	0
LD35911486.las	0	PASS	PASS	PASS	PASS	0
LD35911489.las	0	PASS	PASS	PASS	PASS	0
LD35911492.las	0	PASS	PASS	PASS	PASS	0
LD35911495.las	0	PASS	PASS	PASS	PASS	0
LD35911498.las	0	PASS	PASS	PASS	PASS	0
LD35911501.las	0	PASS	PASS	PASS	PASS	0
LD35911504.las	0	PASS	PASS	PASS	PASS	0
LD35911507.las	0	PASS	PASS	PASS	PASS	0
LD35911510.las	0	PASS	PASS	PASS	PASS	0
LD35911513.las	0	PASS	PASS	PASS	PASS	0
LD35911516.las	0	PASS	PASS	PASS	PASS	0
LD35911519.las	0	PASS	PASS	PASS	PASS	0
LD35911522.las	0	PASS	PASS	PASS	PASS	0
LD35911525.las	0	PASS	PASS	PASS	PASS	0
LD35911528.las	0	PASS	PASS	PASS	PASS	0
LD35911531.las	0	PASS	PASS	PASS	PASS	0
LD35911534.las	0	PASS	PASS	PASS	PASS	0
LD35911537.las	0	PASS	PASS	PASS	PASS	0
LD35911540.las	0	PASS	PASS	PASS	PASS	0
LD35911543.las	0	PASS	PASS	PASS	PASS	0
LD35911546.las	0	PASS	PASS	PASS	PASS	0

DPH-1.2 Report on ASPRS LAS File Format (Tiled Data) - File Integrity - continued

File	Number of Points Outside Extent	Offset To Point Data	Offset To EVLR	Number Of Points	Number of Points by Return	Number of Duplicate Points
LD35911549.las	0	PASS	PASS	PASS	PASS	0
LD35911552.las	0	PASS	PASS	PASS	PASS	0
LD35911555.las	0	PASS	PASS	PASS	PASS	0
LD35911558.las	0	PASS	PASS	PASS	PASS	0
LD35911561.las	0	PASS	PASS	PASS	PASS	0
LD35911564.las	0	PASS	PASS	PASS	PASS	0
LD35911567.las	0	PASS	PASS	PASS	PASS	0
LD35911570.las	0	PASS	PASS	PASS	PASS	0
LD35911573.las	0	PASS	PASS	PASS	PASS	0
LD35911576.las	0	PASS	PASS	PASS	PASS	0
LD35911579.las	0	PASS	PASS	PASS	PASS	0
LD35911582.las	0	PASS	PASS	PASS	PASS	0
LD35911585.las	0	PASS	PASS	PASS	PASS	0
LD35911588.las	0	PASS	PASS	PASS	PASS	0
LD35911591.las	0	PASS	PASS	PASS	PASS	0
LD35911594.las	0	PASS	PASS	PASS	PASS	0
LD35911597.las	0	PASS	PASS	PASS	PASS	0
LD35911600.las	0	PASS	PASS	PASS	PASS	0
LD35911603.las	0	PASS	PASS	PASS	PASS	0
LD35911606.las	0	PASS	PASS	PASS	PASS	0
LD35911609.las	0	PASS	PASS	PASS	PASS	0
LD35911612.las	0	PASS	PASS	PASS	PASS	0
LD35941339.las	0	PASS	PASS	PASS	PASS	0
LD35941342.las	0	PASS	PASS	PASS	PASS	0
LD35941345.las	0	PASS	PASS	PASS	PASS	0
LD35941348.las	0	PASS	PASS	PASS	PASS	0
LD35941351.las	0	PASS	PASS	PASS	PASS	0
LD35941354.las	0	PASS	PASS	PASS	PASS	0
LD35941357.las	0	PASS	PASS	PASS	PASS	0
LD35941360.las	0	PASS	PASS	PASS	PASS	0
LD35941363.las	0	PASS	PASS	PASS	PASS	0
LD35941366.las	0	PASS	PASS	PASS	PASS	0
LD35941369.las	0	PASS	PASS	PASS	PASS	0
LD35941372.las	0	PASS	PASS	PASS	PASS	0
LD35941375.las	0	PASS	PASS	PASS	PASS	0
LD35941378.las	0	PASS	PASS	PASS	PASS	0
LD35941381.las	0	PASS	PASS	PASS	PASS	0
LD35941384.las	0	PASS	PASS	PASS	PASS	0
LD35941387.las	0	PASS	PASS	PASS	PASS	0
LD35941390.las	0	PASS	PASS	PASS	PASS	0
LD35941393.las	0	PASS	PASS	PASS	PASS	0
LD35941396.las	0	PASS	PASS	PASS	PASS	0
LD35941399.las	0	PASS	PASS	PASS	PASS	0
LD35941402.las	0	PASS	PASS	PASS	PASS	0
LD35941405.las	0	PASS	PASS	PASS	PASS	0
LD35941408.las	0	PASS	PASS	PASS	PASS	0
LD35941411.las	0	PASS	PASS	PASS	PASS	0
LD35941414.las	0	PASS	PASS	PASS	PASS	0
LD35941417.las	0	PASS	PASS	PASS	PASS	0

DPH-1.2 Report on ASPRS LAS File Format (Tiled Data) - File Integrity - continued

File	Number of Points Outside Extent	Offset To Point Data	Offset To EVLR	Number Of Points	Number of Points by Return	Number of Duplicate Points
LD35941420.las	0	PASS	PASS	PASS	PASS	0
LD35941423.las	0	PASS	PASS	PASS	PASS	0
LD35941426.las	0	PASS	PASS	PASS	PASS	0
LD35941429.las	0	PASS	PASS	PASS	PASS	0
LD35941432.las	0	PASS	PASS	PASS	PASS	0
LD35941435.las	0	PASS	PASS	PASS	PASS	0
LD35941438.las	0	PASS	PASS	PASS	PASS	0
LD35941441.las	0	PASS	PASS	PASS	PASS	0
LD35941444.las	0	PASS	PASS	PASS	PASS	0
LD35941447.las	0	PASS	PASS	PASS	PASS	0
LD35941450.las	0	PASS	PASS	PASS	PASS	0
LD35941453.las	0	PASS	PASS	PASS	PASS	0
LD35941456.las	0	PASS	PASS	PASS	PASS	0
LD35941459.las	0	PASS	PASS	PASS	PASS	0
LD35941462.las	0	PASS	PASS	PASS	PASS	0
LD35941465.las	0	PASS	PASS	PASS	PASS	0
LD35941468.las	0	PASS	PASS	PASS	PASS	0
LD35941471.las	0	PASS	PASS	PASS	PASS	0
LD35941474.las	0	PASS	PASS	PASS	PASS	0
LD35941477.las	0	PASS	PASS	PASS	PASS	0
LD35941480.las	0	PASS	PASS	PASS	PASS	0
LD35941483.las	0	PASS	PASS	PASS	PASS	0
LD35941486.las	0	PASS	PASS	PASS	PASS	0
LD35941489.las	0	PASS	PASS	PASS	PASS	0
LD35941492.las	0	PASS	PASS	PASS	PASS	0
LD35941495.las	0	PASS	PASS	PASS	PASS	0
LD35941498.las	0	PASS	PASS	PASS	PASS	0
LD35941501.las	0	PASS	PASS	PASS	PASS	0
LD35941504.las	0	PASS	PASS	PASS	PASS	0
LD35941507.las	0	PASS	PASS	PASS	PASS	0
LD35941510.las	0	PASS	PASS	PASS	PASS	0
LD35941513.las	0	PASS	PASS	PASS	PASS	0
LD35941516.las	0	PASS	PASS	PASS	PASS	0
LD35941519.las	0	PASS	PASS	PASS	PASS	0
LD35941522.las	0	PASS	PASS	PASS	PASS	0
LD35941525.las	0	PASS	PASS	PASS	PASS	0
LD35941528.las	0	PASS	PASS	PASS	PASS	0
LD35941531.las	0	PASS	PASS	PASS	PASS	0
LD35941534.las	0	PASS	PASS	PASS	PASS	0
LD35941537.las	0	PASS	PASS	PASS	PASS	0
LD35941540.las	0	PASS	PASS	PASS	PASS	0
LD35941543.las	0	PASS	PASS	PASS	PASS	0
LD35941546.las	0	PASS	PASS	PASS	PASS	0
LD35941549.las	0	PASS	PASS	PASS	PASS	0
LD35941552.las	0	PASS	PASS	PASS	PASS	0
LD35941555.las	0	PASS	PASS	PASS	PASS	0
LD35941558.las	0	PASS	PASS	PASS	PASS	0
LD35941561.las	0	PASS	PASS	PASS	PASS	0
LD35941564.las	0	PASS	PASS	PASS	PASS	0

DPH-1.2 Report on ASPRS LAS File Format (Tiled Data) - File Integrity - continued

File	Number of Points Outside Extent	Offset To Point Data	Offset To EVLR	Number Of Points	Number of Points by Return	Number of Duplicate Points
LD35941567.las	0	PASS	PASS	PASS	PASS	0
LD35941570.las	0	PASS	PASS	PASS	PASS	0
LD35941573.las	0	PASS	PASS	PASS	PASS	0
LD35941576.las	0	PASS	PASS	PASS	PASS	0
LD35941579.las	0	PASS	PASS	PASS	PASS	0
LD35941582.las	0	PASS	PASS	PASS	PASS	0
LD35941585.las	0	PASS	PASS	PASS	PASS	0
LD35941588.las	0	PASS	PASS	PASS	PASS	0
LD35941591.las	0	PASS	PASS	PASS	PASS	0
LD35941594.las	0	PASS	PASS	PASS	PASS	0
LD35941597.las	0	PASS	PASS	PASS	PASS	0
LD35941600.las	0	PASS	PASS	PASS	PASS	0
LD35941603.las	0	PASS	PASS	PASS	PASS	0
LD35941606.las	0	PASS	PASS	PASS	PASS	0
LD35941609.las	0	PASS	PASS	PASS	PASS	0
LD35941612.las	0	PASS	PASS	PASS	PASS	0
LD35971339.las	0	PASS	PASS	PASS	PASS	0
LD35971342.las	0	PASS	PASS	PASS	PASS	0
LD35971345.las	0	PASS	PASS	PASS	PASS	0
LD35971348.las	0	PASS	PASS	PASS	PASS	0
LD35971351.las	0	PASS	PASS	PASS	PASS	0
LD35971354.las	0	PASS	PASS	PASS	PASS	0
LD35971357.las	0	PASS	PASS	PASS	PASS	0
LD35971360.las	0	PASS	PASS	PASS	PASS	0
LD35971363.las	0	PASS	PASS	PASS	PASS	0
LD35971366.las	0	PASS	PASS	PASS	PASS	0
LD35971369.las	0	PASS	PASS	PASS	PASS	0
LD35971372.las	0	PASS	PASS	PASS	PASS	0
LD35971375.las	0	PASS	PASS	PASS	PASS	0
LD35971378.las	0	PASS	PASS	PASS	PASS	0
LD35971381.las	0	PASS	PASS	PASS	PASS	0
LD35971384.las	0	PASS	PASS	PASS	PASS	0
LD35971387.las	0	PASS	PASS	PASS	PASS	0
LD35971390.las	0	PASS	PASS	PASS	PASS	0
LD35971393.las	0	PASS	PASS	PASS	PASS	0
LD35971396.las	0	PASS	PASS	PASS	PASS	0
LD35971399.las	0	PASS	PASS	PASS	PASS	0
LD35971402.las	0	PASS	PASS	PASS	PASS	0
LD35971405.las	0	PASS	PASS	PASS	PASS	0
LD35971408.las	0	PASS	PASS	PASS	PASS	0
LD35971411.las	0	PASS	PASS	PASS	PASS	0
LD35971414.las	0	PASS	PASS	PASS	PASS	0
LD35971417.las	0	PASS	PASS	PASS	PASS	0
LD35971420.las	0	PASS	PASS	PASS	PASS	0
LD35971423.las	0	PASS	PASS	PASS	PASS	0
LD35971426.las	0	PASS	PASS	PASS	PASS	0
LD35971429.las	0	PASS	PASS	PASS	PASS	0
LD35971432.las	0	PASS	PASS	PASS	PASS	0
LD35971435.las	0	PASS	PASS	PASS	PASS	0

DPH-1.2 Report on ASPRS LAS File Format (Tiled Data) - File Integrity - continued

File	Number of Points Outside Extent	Offset To Point Data	Offset To EVLR	Number Of Points	Number of Points by Return	Number of Duplicate Points
LD35971438.las	0	PASS	PASS	PASS	PASS	0
LD35971441.las	0	PASS	PASS	PASS	PASS	0
LD35971444.las	0	PASS	PASS	PASS	PASS	0
LD35971447.las	0	PASS	PASS	PASS	PASS	0
LD35971450.las	0	PASS	PASS	PASS	PASS	0
LD35971453.las	0	PASS	PASS	PASS	PASS	0
LD35971456.las	0	PASS	PASS	PASS	PASS	0
LD35971459.las	0	PASS	PASS	PASS	PASS	0
LD35971462.las	0	PASS	PASS	PASS	PASS	0
LD35971465.las	0	PASS	PASS	PASS	PASS	0
LD35971468.las	0	PASS	PASS	PASS	PASS	0
LD35971471.las	0	PASS	PASS	PASS	PASS	0
LD35971474.las	0	PASS	PASS	PASS	PASS	0
LD35971477.las	0	PASS	PASS	PASS	PASS	0
LD35971480.las	0	PASS	PASS	PASS	PASS	0
LD35971483.las	0	PASS	PASS	PASS	PASS	0
LD35971486.las	0	PASS	PASS	PASS	PASS	0
LD35971489.las	0	PASS	PASS	PASS	PASS	0
LD35971492.las	0	PASS	PASS	PASS	PASS	0
LD35971495.las	0	PASS	PASS	PASS	PASS	0
LD35971498.las	0	PASS	PASS	PASS	PASS	0
LD35971501.las	0	PASS	PASS	PASS	PASS	0
LD35971504.las	0	PASS	PASS	PASS	PASS	0
LD35971507.las	0	PASS	PASS	PASS	PASS	0
LD35971510.las	0	PASS	PASS	PASS	PASS	0
LD35971513.las	0	PASS	PASS	PASS	PASS	0
LD35971516.las	0	PASS	PASS	PASS	PASS	0
LD35971519.las	0	PASS	PASS	PASS	PASS	0
LD35971522.las	0	PASS	PASS	PASS	PASS	0
LD35971525.las	0	PASS	PASS	PASS	PASS	0
LD35971528.las	0	PASS	PASS	PASS	PASS	0
LD35971531.las	0	PASS	PASS	PASS	PASS	0
LD35971534.las	0	PASS	PASS	PASS	PASS	0
LD35971537.las	0	PASS	PASS	PASS	PASS	0
LD35971540.las	0	PASS	PASS	PASS	PASS	0
LD35971543.las	0	PASS	PASS	PASS	PASS	0
LD35971546.las	0	PASS	PASS	PASS	PASS	0
LD35971549.las	0	PASS	PASS	PASS	PASS	0
LD35971552.las	0	PASS	PASS	PASS	PASS	0
LD35971555.las	0	PASS	PASS	PASS	PASS	0
LD35971558.las	0	PASS	PASS	PASS	PASS	0
LD35971561.las	0	PASS	PASS	PASS	PASS	0
LD35971564.las	0	PASS	PASS	PASS	PASS	0
LD35971567.las	0	PASS	PASS	PASS	PASS	0
LD35971570.las	0	PASS	PASS	PASS	PASS	0
LD35971573.las	0	PASS	PASS	PASS	PASS	0
LD35971576.las	0	PASS	PASS	PASS	PASS	0
LD35971579.las	0	PASS	PASS	PASS	PASS	0
LD35971582.las	0	PASS	PASS	PASS	PASS	0

DPH-1.2 Report on ASPRS LAS File Format (Tiled Data) - File Integrity - continued

File	Number of Points Outside Extent	Offset To Point Data	Offset To EVLR	Number Of Points	Number of Points by Return	Number of Duplicate Points
LD35971585.las	0	PASS	PASS	PASS	PASS	0
LD35971588.las	0	PASS	PASS	PASS	PASS	0
LD35971591.las	0	PASS	PASS	PASS	PASS	0
LD35971594.las	0	PASS	PASS	PASS	PASS	0
LD35971597.las	0	PASS	PASS	PASS	PASS	0
LD35971600.las	0	PASS	PASS	PASS	PASS	0
LD35971603.las	0	PASS	PASS	PASS	PASS	0
LD35971606.las	0	PASS	PASS	PASS	PASS	0
LD35971609.las	0	PASS	PASS	PASS	PASS	0
LD35971612.las	0	PASS	PASS	PASS	PASS	0
LD36001339.las	0	PASS	PASS	PASS	PASS	0
LD36001342.las	0	PASS	PASS	PASS	PASS	0
LD36001345.las	0	PASS	PASS	PASS	PASS	0
LD36001348.las	0	PASS	PASS	PASS	PASS	0
LD36001351.las	0	PASS	PASS	PASS	PASS	0
LD36001354.las	0	PASS	PASS	PASS	PASS	0
LD36001357.las	0	PASS	PASS	PASS	PASS	0
LD36001360.las	0	PASS	PASS	PASS	PASS	0
LD36001363.las	0	PASS	PASS	PASS	PASS	0
LD36001366.las	0	PASS	PASS	PASS	PASS	0
LD36001369.las	0	PASS	PASS	PASS	PASS	0
LD36001372.las	0	PASS	PASS	PASS	PASS	0
LD36001375.las	0	PASS	PASS	PASS	PASS	0
LD36001378.las	0	PASS	PASS	PASS	PASS	0
LD36001381.las	0	PASS	PASS	PASS	PASS	0
LD36001384.las	0	PASS	PASS	PASS	PASS	0
LD36001387.las	0	PASS	PASS	PASS	PASS	0
LD36001390.las	0	PASS	PASS	PASS	PASS	0
LD36001393.las	0	PASS	PASS	PASS	PASS	0
LD36001396.las	0	PASS	PASS	PASS	PASS	0
LD36001399.las	0	PASS	PASS	PASS	PASS	0
LD36001402.las	0	PASS	PASS	PASS	PASS	0
LD36001405.las	0	PASS	PASS	PASS	PASS	0
LD36001408.las	0	PASS	PASS	PASS	PASS	0
LD36001411.las	0	PASS	PASS	PASS	PASS	0
LD36001414.las	0	PASS	PASS	PASS	PASS	0
LD36001417.las	0	PASS	PASS	PASS	PASS	0
LD36001420.las	0	PASS	PASS	PASS	PASS	0
LD36001423.las	0	PASS	PASS	PASS	PASS	0
LD36001426.las	0	PASS	PASS	PASS	PASS	0
LD36001429.las	0	PASS	PASS	PASS	PASS	0
LD36001432.las	0	PASS	PASS	PASS	PASS	0
LD36001435.las	0	PASS	PASS	PASS	PASS	0
LD36001438.las	0	PASS	PASS	PASS	PASS	0
LD36001441.las	0	PASS	PASS	PASS	PASS	0
LD36001444.las	0	PASS	PASS	PASS	PASS	0
LD36001447.las	0	PASS	PASS	PASS	PASS	0
LD36001450.las	0	PASS	PASS	PASS	PASS	0
LD36001453.las	0	PASS	PASS	PASS	PASS	0

DPH-1.2 Report on ASPRS LAS File Format (Tiled Data) - File Integrity - continued

File	Number of Points Outside Extent	Offset To Point Data	Offset To EVLR	Number Of Points	Number of Points by Return	Number of Duplicate Points
LD36001456.las	0	PASS	PASS	PASS	PASS	0
LD36001459.las	0	PASS	PASS	PASS	PASS	0
LD36001462.las	0	PASS	PASS	PASS	PASS	0
LD36001465.las	0	PASS	PASS	PASS	PASS	0
LD36001468.las	0	PASS	PASS	PASS	PASS	0
LD36001471.las	0	PASS	PASS	PASS	PASS	0
LD36001474.las	0	PASS	PASS	PASS	PASS	0
LD36001477.las	0	PASS	PASS	PASS	PASS	0
LD36001480.las	0	PASS	PASS	PASS	PASS	0
LD36001483.las	0	PASS	PASS	PASS	PASS	0
LD36001486.las	0	PASS	PASS	PASS	PASS	0
LD36001489.las	0	PASS	PASS	PASS	PASS	0
LD36001492.las	0	PASS	PASS	PASS	PASS	0
LD36001495.las	0	PASS	PASS	PASS	PASS	0
LD36001498.las	0	PASS	PASS	PASS	PASS	0
LD36001501.las	0	PASS	PASS	PASS	PASS	0
LD36001504.las	0	PASS	PASS	PASS	PASS	0
LD36001507.las	0	PASS	PASS	PASS	PASS	0
LD36001510.las	0	PASS	PASS	PASS	PASS	0
LD36001513.las	0	PASS	PASS	PASS	PASS	0
LD36001516.las	0	PASS	PASS	PASS	PASS	0
LD36001519.las	0	PASS	PASS	PASS	PASS	0
LD36001522.las	0	PASS	PASS	PASS	PASS	0
LD36001525.las	0	PASS	PASS	PASS	PASS	0
LD36001528.las	0	PASS	PASS	PASS	PASS	0
LD36001531.las	0	PASS	PASS	PASS	PASS	0
LD36001534.las	0	PASS	PASS	PASS	PASS	0
LD36001537.las	0	PASS	PASS	PASS	PASS	0
LD36001540.las	0	PASS	PASS	PASS	PASS	0
LD36001543.las	0	PASS	PASS	PASS	PASS	0
LD36001546.las	0	PASS	PASS	PASS	PASS	0
LD36001549.las	0	PASS	PASS	PASS	PASS	0
LD36001552.las	0	PASS	PASS	PASS	PASS	0
LD36001555.las	0	PASS	PASS	PASS	PASS	0
LD36001558.las	0	PASS	PASS	PASS	PASS	0
LD36001561.las	0	PASS	PASS	PASS	PASS	0
LD36001564.las	0	PASS	PASS	PASS	PASS	0
LD36001567.las	0	PASS	PASS	PASS	PASS	0
LD36001570.las	0	PASS	PASS	PASS	PASS	0
LD36001573.las	0	PASS	PASS	PASS	PASS	0
LD36001576.las	0	PASS	PASS	PASS	PASS	0
LD36001579.las	0	PASS	PASS	PASS	PASS	0
LD36001582.las	0	PASS	PASS	PASS	PASS	0
LD36001585.las	0	PASS	PASS	PASS	PASS	0
LD36001588.las	0	PASS	PASS	PASS	PASS	0
LD36001591.las	0	PASS	PASS	PASS	PASS	0
LD36001594.las	0	PASS	PASS	PASS	PASS	0
LD36001597.las	0	PASS	PASS	PASS	PASS	0
LD36001600.las	0	PASS	PASS	PASS	PASS	0

DPH-1.2 Report on ASPRS LAS File Format (Tiled Data) - File Integrity - continued

File	Number of Points Outside Extent	Offset To Point Data	Offset To EVLR	Number Of Points	Number of Points by Return	Number of Duplicate Points
LD36001603.las	0	PASS	PASS	PASS	PASS	0
LD36001606.las	0	PASS	PASS	PASS	PASS	0
LD36001609.las	0	PASS	PASS	PASS	PASS	0
LD36001612.las	0	PASS	PASS	PASS	PASS	0
LD36031339.las	0	PASS	PASS	PASS	PASS	0
LD36031342.las	0	PASS	PASS	PASS	PASS	0
LD36031345.las	0	PASS	PASS	PASS	PASS	0
LD36031348.las	0	PASS	PASS	PASS	PASS	0
LD36031351.las	0	PASS	PASS	PASS	PASS	0
LD36031354.las	0	PASS	PASS	PASS	PASS	0
LD36031357.las	0	PASS	PASS	PASS	PASS	0
LD36031360.las	0	PASS	PASS	PASS	PASS	0
LD36031363.las	0	PASS	PASS	PASS	PASS	0
LD36031366.las	0	PASS	PASS	PASS	PASS	0
LD36031369.las	0	PASS	PASS	PASS	PASS	0
LD36031372.las	0	PASS	PASS	PASS	PASS	0
LD36031375.las	0	PASS	PASS	PASS	PASS	0
LD36031378.las	0	PASS	PASS	PASS	PASS	0
LD36031381.las	0	PASS	PASS	PASS	PASS	0
LD36031384.las	0	PASS	PASS	PASS	PASS	0
LD36031387.las	0	PASS	PASS	PASS	PASS	0
LD36031390.las	0	PASS	PASS	PASS	PASS	0
LD36031393.las	0	PASS	PASS	PASS	PASS	0
LD36031396.las	0	PASS	PASS	PASS	PASS	0
LD36031399.las	0	PASS	PASS	PASS	PASS	0
LD36031402.las	0	PASS	PASS	PASS	PASS	0
LD36031405.las	0	PASS	PASS	PASS	PASS	0
LD36031408.las	0	PASS	PASS	PASS	PASS	0
LD36031411.las	0	PASS	PASS	PASS	PASS	0
LD36031414.las	0	PASS	PASS	PASS	PASS	0
LD36031417.las	0	PASS	PASS	PASS	PASS	0
LD36031420.las	0	PASS	PASS	PASS	PASS	0
LD36031423.las	0	PASS	PASS	PASS	PASS	0
LD36031426.las	0	PASS	PASS	PASS	PASS	0
LD36031429.las	0	PASS	PASS	PASS	PASS	0
LD36031432.las	0	PASS	PASS	PASS	PASS	0
LD36031435.las	0	PASS	PASS	PASS	PASS	0
LD36031438.las	0	PASS	PASS	PASS	PASS	0
LD36031441.las	0	PASS	PASS	PASS	PASS	0
LD36031444.las	0	PASS	PASS	PASS	PASS	0
LD36031447.las	0	PASS	PASS	PASS	PASS	0
LD36031450.las	0	PASS	PASS	PASS	PASS	0
LD36031453.las	0	PASS	PASS	PASS	PASS	0
LD36031456.las	0	PASS	PASS	PASS	PASS	0
LD36031459.las	0	PASS	PASS	PASS	PASS	0
LD36031462.las	0	PASS	PASS	PASS	PASS	0
LD36031465.las	0	PASS	PASS	PASS	PASS	0
LD36031468.las	0	PASS	PASS	PASS	PASS	0
LD36031471.las	0	PASS	PASS	PASS	PASS	0

DPH-1.2 Report on ASPRS LAS File Format (Tiled Data) - File Integrity - continued

File	Number of Points Outside Extent	Offset To Point Data	Offset To EVLR	Number Of Points	Number of Points by Return	Number of Duplicate Points
LD36031474.las	0	PASS	PASS	PASS	PASS	0
LD36031477.las	0	PASS	PASS	PASS	PASS	0
LD36031480.las	0	PASS	PASS	PASS	PASS	0
LD36031483.las	0	PASS	PASS	PASS	PASS	0
LD36031486.las	0	PASS	PASS	PASS	PASS	0
LD36031489.las	0	PASS	PASS	PASS	PASS	0
LD36031492.las	0	PASS	PASS	PASS	PASS	0
LD36031495.las	0	PASS	PASS	PASS	PASS	0
LD36031498.las	0	PASS	PASS	PASS	PASS	0
LD36031501.las	0	PASS	PASS	PASS	PASS	0
LD36031504.las	0	PASS	PASS	PASS	PASS	0
LD36031507.las	0	PASS	PASS	PASS	PASS	0
LD36031510.las	0	PASS	PASS	PASS	PASS	0
LD36031513.las	0	PASS	PASS	PASS	PASS	0
LD36031516.las	0	PASS	PASS	PASS	PASS	0
LD36031519.las	0	PASS	PASS	PASS	PASS	0
LD36031522.las	0	PASS	PASS	PASS	PASS	0
LD36031525.las	0	PASS	PASS	PASS	PASS	0
LD36031528.las	0	PASS	PASS	PASS	PASS	0
LD36031531.las	0	PASS	PASS	PASS	PASS	0
LD36031534.las	0	PASS	PASS	PASS	PASS	0
LD36031537.las	0	PASS	PASS	PASS	PASS	0
LD36031540.las	0	PASS	PASS	PASS	PASS	0
LD36031543.las	0	PASS	PASS	PASS	PASS	0
LD36031546.las	0	PASS	PASS	PASS	PASS	0
LD36031549.las	0	PASS	PASS	PASS	PASS	0
LD36031552.las	0	PASS	PASS	PASS	PASS	0
LD36031555.las	0	PASS	PASS	PASS	PASS	0
LD36031558.las	0	PASS	PASS	PASS	PASS	0
LD36031561.las	0	PASS	PASS	PASS	PASS	0
LD36031564.las	0	PASS	PASS	PASS	PASS	0
LD36031567.las	0	PASS	PASS	PASS	PASS	0
LD36031570.las	0	PASS	PASS	PASS	PASS	0
LD36031573.las	0	PASS	PASS	PASS	PASS	0
LD36031576.las	0	PASS	PASS	PASS	PASS	0
LD36031579.las	0	PASS	PASS	PASS	PASS	0
LD36031582.las	0	PASS	PASS	PASS	PASS	0
LD36031585.las	0	PASS	PASS	PASS	PASS	0
LD36031588.las	0	PASS	PASS	PASS	PASS	0
LD36031591.las	0	PASS	PASS	PASS	PASS	0
LD36031594.las	0	PASS	PASS	PASS	PASS	0
LD36031597.las	0	PASS	PASS	PASS	PASS	0
LD36031600.las	0	PASS	PASS	PASS	PASS	0
LD36031603.las	0	PASS	PASS	PASS	PASS	0
LD36031606.las	0	PASS	PASS	PASS	PASS	0
LD36031609.las	0	PASS	PASS	PASS	PASS	0
LD36031612.las	0	PASS	PASS	PASS	PASS	0
LD36061339.las	0	PASS	PASS	PASS	PASS	0
LD36061342.las	0	PASS	PASS	PASS	PASS	0

DPH-1.2 Report on ASPRS LAS File Format (Tiled Data) - File Integrity - continued

File	Number of Points Outside Extent	Offset To Point Data	Offset To EVLR	Number Of Points	Number of Points by Return	Number of Duplicate Points
LD36061345.las	0	PASS	PASS	PASS	PASS	0
LD36061348.las	0	PASS	PASS	PASS	PASS	0
LD36061351.las	0	PASS	PASS	PASS	PASS	0
LD36061354.las	0	PASS	PASS	PASS	PASS	0
LD36061357.las	0	PASS	PASS	PASS	PASS	0
LD36061360.las	0	PASS	PASS	PASS	PASS	0
LD36061363.las	0	PASS	PASS	PASS	PASS	0
LD36061366.las	0	PASS	PASS	PASS	PASS	0
LD36061369.las	0	PASS	PASS	PASS	PASS	0
LD36061372.las	0	PASS	PASS	PASS	PASS	0
LD36061375.las	0	PASS	PASS	PASS	PASS	0
LD36061378.las	0	PASS	PASS	PASS	PASS	0
LD36061381.las	0	PASS	PASS	PASS	PASS	0
LD36061384.las	0	PASS	PASS	PASS	PASS	0
LD36061387.las	0	PASS	PASS	PASS	PASS	0
LD36061390.las	0	PASS	PASS	PASS	PASS	0
LD36061393.las	0	PASS	PASS	PASS	PASS	0
LD36061396.las	0	PASS	PASS	PASS	PASS	0
LD36061399.las	0	PASS	PASS	PASS	PASS	0
LD36061402.las	0	PASS	PASS	PASS	PASS	0
LD36061405.las	0	PASS	PASS	PASS	PASS	0
LD36061408.las	0	PASS	PASS	PASS	PASS	0
LD36061411.las	0	PASS	PASS	PASS	PASS	0
LD36061414.las	0	PASS	PASS	PASS	PASS	0
LD36061417.las	0	PASS	PASS	PASS	PASS	0
LD36061420.las	0	PASS	PASS	PASS	PASS	0
LD36061423.las	0	PASS	PASS	PASS	PASS	0
LD36061426.las	0	PASS	PASS	PASS	PASS	0
LD36061429.las	0	PASS	PASS	PASS	PASS	0
LD36061432.las	0	PASS	PASS	PASS	PASS	0
LD36061435.las	0	PASS	PASS	PASS	PASS	0
LD36061438.las	0	PASS	PASS	PASS	PASS	0
LD36061441.las	0	PASS	PASS	PASS	PASS	0
LD36061444.las	0	PASS	PASS	PASS	PASS	0
LD36061447.las	0	PASS	PASS	PASS	PASS	0
LD36061450.las	0	PASS	PASS	PASS	PASS	0
LD36061453.las	0	PASS	PASS	PASS	PASS	0
LD36061456.las	0	PASS	PASS	PASS	PASS	0
LD36061459.las	0	PASS	PASS	PASS	PASS	0
LD36061462.las	0	PASS	PASS	PASS	PASS	0
LD36061465.las	0	PASS	PASS	PASS	PASS	0
LD36061468.las	0	PASS	PASS	PASS	PASS	0
LD36061471.las	0	PASS	PASS	PASS	PASS	0
LD36061474.las	0	PASS	PASS	PASS	PASS	0
LD36061477.las	0	PASS	PASS	PASS	PASS	0
LD36061480.las	0	PASS	PASS	PASS	PASS	0
LD36061483.las	0	PASS	PASS	PASS	PASS	0
LD36061486.las	0	PASS	PASS	PASS	PASS	0
LD36061489.las	0	PASS	PASS	PASS	PASS	0

DPH-1.2 Report on ASPRS LAS File Format (Tiled Data) - File Integrity - continued

File	Number of Points Outside Extent	Offset To Point Data	Offset To EVLR	Number Of Points	Number of Points by Return	Number of Duplicate Points
LD36061492.las	0	PASS	PASS	PASS	PASS	0
LD36061495.las	0	PASS	PASS	PASS	PASS	0
LD36061498.las	0	PASS	PASS	PASS	PASS	0
LD36061501.las	0	PASS	PASS	PASS	PASS	0
LD36061504.las	0	PASS	PASS	PASS	PASS	0
LD36061507.las	0	PASS	PASS	PASS	PASS	0
LD36061510.las	0	PASS	PASS	PASS	PASS	0
LD36061513.las	0	PASS	PASS	PASS	PASS	0
LD36061516.las	0	PASS	PASS	PASS	PASS	0
LD36061519.las	0	PASS	PASS	PASS	PASS	0
LD36061522.las	0	PASS	PASS	PASS	PASS	0
LD36061525.las	0	PASS	PASS	PASS	PASS	0
LD36061528.las	0	PASS	PASS	PASS	PASS	0
LD36061531.las	0	PASS	PASS	PASS	PASS	0
LD36061534.las	0	PASS	PASS	PASS	PASS	0
LD36061537.las	0	PASS	PASS	PASS	PASS	0
LD36061540.las	0	PASS	PASS	PASS	PASS	0
LD36061543.las	0	PASS	PASS	PASS	PASS	0
LD36061546.las	0	PASS	PASS	PASS	PASS	0
LD36061549.las	0	PASS	PASS	PASS	PASS	0
LD36061552.las	0	PASS	PASS	PASS	PASS	0
LD36061555.las	0	PASS	PASS	PASS	PASS	0
LD36061558.las	0	PASS	PASS	PASS	PASS	0
LD36061561.las	0	PASS	PASS	PASS	PASS	0
LD36061564.las	0	PASS	PASS	PASS	PASS	0
LD36061567.las	0	PASS	PASS	PASS	PASS	0
LD36061570.las	0	PASS	PASS	PASS	PASS	0
LD36061573.las	0	PASS	PASS	PASS	PASS	0
LD36061576.las	0	PASS	PASS	PASS	PASS	0
LD36061579.las	0	PASS	PASS	PASS	PASS	0
LD36061582.las	0	PASS	PASS	PASS	PASS	0
LD36061585.las	0	PASS	PASS	PASS	PASS	0
LD36061588.las	0	PASS	PASS	PASS	PASS	0
LD36061591.las	0	PASS	PASS	PASS	PASS	0
LD36061594.las	0	PASS	PASS	PASS	PASS	0
LD36061597.las	0	PASS	PASS	PASS	PASS	0
LD36061600.las	0	PASS	PASS	PASS	PASS	0
LD36061603.las	0	PASS	PASS	PASS	PASS	0
LD36061606.las	0	PASS	PASS	PASS	PASS	0
LD36061609.las	0	PASS	PASS	PASS	PASS	0
LD36061612.las	0	PASS	PASS	PASS	PASS	0
LD36091339.las	0	PASS	PASS	PASS	PASS	0
LD36091342.las	0	PASS	PASS	PASS	PASS	0
LD36091345.las	0	PASS	PASS	PASS	PASS	0
LD36091348.las	0	PASS	PASS	PASS	PASS	0
LD36091351.las	0	PASS	PASS	PASS	PASS	0
LD36091354.las	0	PASS	PASS	PASS	PASS	0
LD36091357.las	0	PASS	PASS	PASS	PASS	0
LD36091360.las	0	PASS	PASS	PASS	PASS	0

DPH-1.2 Report on ASPRS LAS File Format (Tiled Data) - File Integrity - continued

File	Number of Points Outside Extent	Offset To Point Data	Offset To EVLR	Number Of Points	Number of Points by Return	Number of Duplicate Points
LD36091363.las	0	PASS	PASS	PASS	PASS	0
LD36091366.las	0	PASS	PASS	PASS	PASS	0
LD36091369.las	0	PASS	PASS	PASS	PASS	0
LD36091372.las	0	PASS	PASS	PASS	PASS	0
LD36091375.las	0	PASS	PASS	PASS	PASS	0
LD36091378.las	0	PASS	PASS	PASS	PASS	0
LD36091381.las	0	PASS	PASS	PASS	PASS	0
LD36091384.las	0	PASS	PASS	PASS	PASS	0
LD36091387.las	0	PASS	PASS	PASS	PASS	0
LD36091390.las	0	PASS	PASS	PASS	PASS	0
LD36091393.las	0	PASS	PASS	PASS	PASS	0
LD36091396.las	0	PASS	PASS	PASS	PASS	0
LD36091399.las	0	PASS	PASS	PASS	PASS	0
LD36091402.las	0	PASS	PASS	PASS	PASS	0
LD36091405.las	0	PASS	PASS	PASS	PASS	0
LD36091408.las	0	PASS	PASS	PASS	PASS	0
LD36091411.las	0	PASS	PASS	PASS	PASS	0
LD36091414.las	0	PASS	PASS	PASS	PASS	0
LD36091417.las	0	PASS	PASS	PASS	PASS	0
LD36091420.las	0	PASS	PASS	PASS	PASS	0
LD36091423.las	0	PASS	PASS	PASS	PASS	0
LD36091426.las	0	PASS	PASS	PASS	PASS	0
LD36091429.las	0	PASS	PASS	PASS	PASS	0
LD36091432.las	0	PASS	PASS	PASS	PASS	0
LD36091435.las	0	PASS	PASS	PASS	PASS	0
LD36091438.las	0	PASS	PASS	PASS	PASS	0
LD36091441.las	0	PASS	PASS	PASS	PASS	0
LD36091444.las	0	PASS	PASS	PASS	PASS	0
LD36091447.las	0	PASS	PASS	PASS	PASS	0
LD36091450.las	0	PASS	PASS	PASS	PASS	0
LD36091453.las	0	PASS	PASS	PASS	PASS	0
LD36091456.las	0	PASS	PASS	PASS	PASS	0
LD36091459.las	0	PASS	PASS	PASS	PASS	0
LD36091462.las	0	PASS	PASS	PASS	PASS	0
LD36091465.las	0	PASS	PASS	PASS	PASS	0
LD36091468.las	0	PASS	PASS	PASS	PASS	0
LD36091471.las	0	PASS	PASS	PASS	PASS	0
LD36091474.las	0	PASS	PASS	PASS	PASS	0
LD36091477.las	0	PASS	PASS	PASS	PASS	0
LD36091480.las	0	PASS	PASS	PASS	PASS	0
LD36091483.las	0	PASS	PASS	PASS	PASS	0
LD36091486.las	0	PASS	PASS	PASS	PASS	0
LD36091489.las	0	PASS	PASS	PASS	PASS	0
LD36091492.las	0	PASS	PASS	PASS	PASS	0
LD36091495.las	0	PASS	PASS	PASS	PASS	0
LD36091498.las	0	PASS	PASS	PASS	PASS	0
LD36091501.las	0	PASS	PASS	PASS	PASS	0
LD36091504.las	0	PASS	PASS	PASS	PASS	0
LD36091507.las	0	PASS	PASS	PASS	PASS	0

DPH-1.2 Report on ASPRS LAS File Format (Tiled Data) - File Integrity - continued

File	Number of Points Outside Extent	Offset To Point Data	Offset To EVLR	Number Of Points	Number of Points by Return	Number of Duplicate Points
LD36091510.las	0	PASS	PASS	PASS	PASS	0
LD36091513.las	0	PASS	PASS	PASS	PASS	0
LD36091516.las	0	PASS	PASS	PASS	PASS	0
LD36091519.las	0	PASS	PASS	PASS	PASS	0
LD36091522.las	0	PASS	PASS	PASS	PASS	0
LD36091525.las	0	PASS	PASS	PASS	PASS	0
LD36091528.las	0	PASS	PASS	PASS	PASS	0
LD36091531.las	0	PASS	PASS	PASS	PASS	0
LD36091534.las	0	PASS	PASS	PASS	PASS	0
LD36091537.las	0	PASS	PASS	PASS	PASS	0
LD36091540.las	0	PASS	PASS	PASS	PASS	0
LD36091543.las	0	PASS	PASS	PASS	PASS	0
LD36091546.las	0	PASS	PASS	PASS	PASS	0
LD36091549.las	0	PASS	PASS	PASS	PASS	0
LD36091552.las	0	PASS	PASS	PASS	PASS	0
LD36091555.las	0	PASS	PASS	PASS	PASS	0
LD36091558.las	0	PASS	PASS	PASS	PASS	0
LD36091561.las	0	PASS	PASS	PASS	PASS	0
LD36091564.las	0	PASS	PASS	PASS	PASS	0
LD36091567.las	0	PASS	PASS	PASS	PASS	0
LD36091570.las	0	PASS	PASS	PASS	PASS	0
LD36091573.las	0	PASS	PASS	PASS	PASS	0
LD36091576.las	0	PASS	PASS	PASS	PASS	0
LD36091579.las	0	PASS	PASS	PASS	PASS	0
LD36091582.las	0	PASS	PASS	PASS	PASS	0
LD36091585.las	0	PASS	PASS	PASS	PASS	0
LD36091588.las	0	PASS	PASS	PASS	PASS	0
LD36091591.las	0	PASS	PASS	PASS	PASS	0
LD36091594.las	0	PASS	PASS	PASS	PASS	0
LD36091597.las	0	PASS	PASS	PASS	PASS	0
LD36091600.las	0	PASS	PASS	PASS	PASS	0
LD36091603.las	0	PASS	PASS	PASS	PASS	0
LD36091606.las	0	PASS	PASS	PASS	PASS	0
LD36091609.las	0	PASS	PASS	PASS	PASS	0
LD36091612.las	0	PASS	PASS	PASS	PASS	0
LD36121339.las	0	PASS	PASS	PASS	PASS	0
LD36121342.las	0	PASS	PASS	PASS	PASS	0
LD36121345.las	0	PASS	PASS	PASS	PASS	0
LD36121348.las	0	PASS	PASS	PASS	PASS	0
LD36121351.las	0	PASS	PASS	PASS	PASS	0
LD36121354.las	0	PASS	PASS	PASS	PASS	0
LD36121357.las	0	PASS	PASS	PASS	PASS	0
LD36121360.las	0	PASS	PASS	PASS	PASS	0
LD36121363.las	0	PASS	PASS	PASS	PASS	0
LD36121366.las	0	PASS	PASS	PASS	PASS	0
LD36121369.las	0	PASS	PASS	PASS	PASS	0
LD36121372.las	0	PASS	PASS	PASS	PASS	0
LD36121375.las	0	PASS	PASS	PASS	PASS	0
LD36121378.las	0	PASS	PASS	PASS	PASS	0

DPH-1.2 Report on ASPRS LAS File Format (Tiled Data) - File Integrity - continued

File	Number of Points Outside Extent	Offset To Point Data	Offset To EVLR	Number Of Points	Number of Points by Return	Number of Duplicate Points
LD36121381.las	0	PASS	PASS	PASS	PASS	0
LD36121384.las	0	PASS	PASS	PASS	PASS	0
LD36121387.las	0	PASS	PASS	PASS	PASS	0
LD36121390.las	0	PASS	PASS	PASS	PASS	0
LD36121393.las	0	PASS	PASS	PASS	PASS	0
LD36121396.las	0	PASS	PASS	PASS	PASS	0
LD36121399.las	0	PASS	PASS	PASS	PASS	0
LD36121402.las	0	PASS	PASS	PASS	PASS	0
LD36121405.las	0	PASS	PASS	PASS	PASS	0
LD36121408.las	0	PASS	PASS	PASS	PASS	0
LD36121411.las	0	PASS	PASS	PASS	PASS	0
LD36121414.las	0	PASS	PASS	PASS	PASS	0
LD36121417.las	0	PASS	PASS	PASS	PASS	0
LD36121420.las	0	PASS	PASS	PASS	PASS	0
LD36121423.las	0	PASS	PASS	PASS	PASS	0
LD36121426.las	0	PASS	PASS	PASS	PASS	0
LD36121429.las	0	PASS	PASS	PASS	PASS	0
LD36121432.las	0	PASS	PASS	PASS	PASS	0
LD36121435.las	0	PASS	PASS	PASS	PASS	0
LD36121438.las	0	PASS	PASS	PASS	PASS	0
LD36121441.las	0	PASS	PASS	PASS	PASS	0
LD36121444.las	0	PASS	PASS	PASS	PASS	0
LD36121447.las	0	PASS	PASS	PASS	PASS	0
LD36121450.las	0	PASS	PASS	PASS	PASS	0
LD36121453.las	0	PASS	PASS	PASS	PASS	0
LD36121456.las	0	PASS	PASS	PASS	PASS	0
LD36121459.las	0	PASS	PASS	PASS	PASS	0
LD36121462.las	0	PASS	PASS	PASS	PASS	0
LD36121465.las	0	PASS	PASS	PASS	PASS	0
LD36121468.las	0	PASS	PASS	PASS	PASS	0
LD36121471.las	0	PASS	PASS	PASS	PASS	0
LD36121474.las	0	PASS	PASS	PASS	PASS	0
LD36121477.las	0	PASS	PASS	PASS	PASS	0
LD36121480.las	0	PASS	PASS	PASS	PASS	0
LD36121483.las	0	PASS	PASS	PASS	PASS	0
LD36121486.las	0	PASS	PASS	PASS	PASS	0
LD36121489.las	0	PASS	PASS	PASS	PASS	0
LD36121492.las	0	PASS	PASS	PASS	PASS	0
LD36121495.las	0	PASS	PASS	PASS	PASS	0
LD36121498.las	0	PASS	PASS	PASS	PASS	0
LD36121501.las	0	PASS	PASS	PASS	PASS	0
LD36121504.las	0	PASS	PASS	PASS	PASS	0
LD36121507.las	0	PASS	PASS	PASS	PASS	0
LD36121510.las	0	PASS	PASS	PASS	PASS	0
LD36121513.las	0	PASS	PASS	PASS	PASS	0
LD36121516.las	0	PASS	PASS	PASS	PASS	0
LD36121519.las	0	PASS	PASS	PASS	PASS	0
LD36121522.las	0	PASS	PASS	PASS	PASS	0
LD36121525.las	0	PASS	PASS	PASS	PASS	0

DPH-1.2 Report on ASPRS LAS File Format (Tiled Data) - File Integrity - continued

File	Number of Points Outside Extent	Offset To Point Data	Offset To EVLR	Number Of Points	Number of Points by Return	Number of Duplicate Points
LD36121528.las	0	PASS	PASS	PASS	PASS	0
LD36121531.las	0	PASS	PASS	PASS	PASS	0
LD36121534.las	0	PASS	PASS	PASS	PASS	0
LD36121537.las	0	PASS	PASS	PASS	PASS	0
LD36121540.las	0	PASS	PASS	PASS	PASS	0
LD36121543.las	0	PASS	PASS	PASS	PASS	0
LD36121546.las	0	PASS	PASS	PASS	PASS	0
LD36121549.las	0	PASS	PASS	PASS	PASS	0
LD36121552.las	0	PASS	PASS	PASS	PASS	0
LD36121555.las	0	PASS	PASS	PASS	PASS	0
LD36121558.las	0	PASS	PASS	PASS	PASS	0
LD36121561.las	0	PASS	PASS	PASS	PASS	0
LD36121564.las	0	PASS	PASS	PASS	PASS	0
LD36121567.las	0	PASS	PASS	PASS	PASS	0
LD36121570.las	0	PASS	PASS	PASS	PASS	0
LD36121573.las	0	PASS	PASS	PASS	PASS	0
LD36121576.las	0	PASS	PASS	PASS	PASS	0
LD36121579.las	0	PASS	PASS	PASS	PASS	0
LD36121582.las	0	PASS	PASS	PASS	PASS	0
LD36121585.las	0	PASS	PASS	PASS	PASS	0
LD36121588.las	0	PASS	PASS	PASS	PASS	0
LD36121591.las	0	PASS	PASS	PASS	PASS	0
LD36121594.las	0	PASS	PASS	PASS	PASS	0
LD36121597.las	0	PASS	PASS	PASS	PASS	0
LD36121600.las	0	PASS	PASS	PASS	PASS	0
LD36121603.las	0	PASS	PASS	PASS	PASS	0
LD36121606.las	0	PASS	PASS	PASS	PASS	0
LD36121609.las	0	PASS	PASS	PASS	PASS	0
LD36121612.las	0	PASS	PASS	PASS	PASS	0
LD36151339.las	0	PASS	PASS	PASS	PASS	0
LD36151342.las	0	PASS	PASS	PASS	PASS	0
LD36151345.las	0	PASS	PASS	PASS	PASS	0
LD36151348.las	0	PASS	PASS	PASS	PASS	0
LD36151351.las	0	PASS	PASS	PASS	PASS	0
LD36151354.las	0	PASS	PASS	PASS	PASS	0
LD36151357.las	0	PASS	PASS	PASS	PASS	0
LD36151360.las	0	PASS	PASS	PASS	PASS	0
LD36151363.las	0	PASS	PASS	PASS	PASS	0
LD36151366.las	0	PASS	PASS	PASS	PASS	0
LD36151369.las	0	PASS	PASS	PASS	PASS	0
LD36151372.las	0	PASS	PASS	PASS	PASS	0
LD36151375.las	0	PASS	PASS	PASS	PASS	0
LD36151378.las	0	PASS	PASS	PASS	PASS	0
LD36151381.las	0	PASS	PASS	PASS	PASS	0
LD36151384.las	0	PASS	PASS	PASS	PASS	0
LD36151387.las	0	PASS	PASS	PASS	PASS	0
LD36151390.las	0	PASS	PASS	PASS	PASS	0
LD36151393.las	0	PASS	PASS	PASS	PASS	0
LD36151396.las	0	PASS	PASS	PASS	PASS	0

DPH-1.2 Report on ASPRS LAS File Format (Tiled Data) - File Integrity - continued

File	Number of Points Outside Extent	Offset To Point Data	Offset To EVLR	Number Of Points	Number of Points by Return	Number of Duplicate Points
LD36151399.las	0	PASS	PASS	PASS	PASS	0
LD36151402.las	0	PASS	PASS	PASS	PASS	0
LD36151405.las	0	PASS	PASS	PASS	PASS	0
LD36151408.las	0	PASS	PASS	PASS	PASS	0
LD36151411.las	0	PASS	PASS	PASS	PASS	0
LD36151414.las	0	PASS	PASS	PASS	PASS	0
LD36151417.las	0	PASS	PASS	PASS	PASS	0
LD36151420.las	0	PASS	PASS	PASS	PASS	0
LD36151423.las	0	PASS	PASS	PASS	PASS	0
LD36151426.las	0	PASS	PASS	PASS	PASS	0
LD36151429.las	0	PASS	PASS	PASS	PASS	0
LD36151432.las	0	PASS	PASS	PASS	PASS	0
LD36151435.las	0	PASS	PASS	PASS	PASS	0
LD36151438.las	0	PASS	PASS	PASS	PASS	0
LD36151441.las	0	PASS	PASS	PASS	PASS	0
LD36151444.las	0	PASS	PASS	PASS	PASS	0
LD36151447.las	0	PASS	PASS	PASS	PASS	0
LD36151450.las	0	PASS	PASS	PASS	PASS	0
LD36151453.las	0	PASS	PASS	PASS	PASS	0
LD36151456.las	0	PASS	PASS	PASS	PASS	0
LD36151459.las	0	PASS	PASS	PASS	PASS	0
LD36151462.las	0	PASS	PASS	PASS	PASS	0
LD36151465.las	0	PASS	PASS	PASS	PASS	0
LD36151468.las	0	PASS	PASS	PASS	PASS	0
LD36151471.las	0	PASS	PASS	PASS	PASS	0
LD36151474.las	0	PASS	PASS	PASS	PASS	0
LD36151477.las	0	PASS	PASS	PASS	PASS	0
LD36151480.las	0	PASS	PASS	PASS	PASS	0
LD36151483.las	0	PASS	PASS	PASS	PASS	0
LD36151486.las	0	PASS	PASS	PASS	PASS	0
LD36151489.las	0	PASS	PASS	PASS	PASS	0
LD36151492.las	0	PASS	PASS	PASS	PASS	0
LD36151495.las	0	PASS	PASS	PASS	PASS	0
LD36151498.las	0	PASS	PASS	PASS	PASS	0
LD36151501.las	0	PASS	PASS	PASS	PASS	0
LD36151504.las	0	PASS	PASS	PASS	PASS	0
LD36151507.las	0	PASS	PASS	PASS	PASS	0
LD36151510.las	0	PASS	PASS	PASS	PASS	0
LD36151513.las	0	PASS	PASS	PASS	PASS	0
LD36151516.las	0	PASS	PASS	PASS	PASS	0
LD36151519.las	0	PASS	PASS	PASS	PASS	0
LD36151522.las	0	PASS	PASS	PASS	PASS	0
LD36151525.las	0	PASS	PASS	PASS	PASS	0
LD36151528.las	0	PASS	PASS	PASS	PASS	0
LD36151531.las	0	PASS	PASS	PASS	PASS	0
LD36151534.las	0	PASS	PASS	PASS	PASS	0
LD36151537.las	0	PASS	PASS	PASS	PASS	0
LD36151540.las	0	PASS	PASS	PASS	PASS	0
LD36151543.las	0	PASS	PASS	PASS	PASS	0

DPH-1.2 Report on ASPRS LAS File Format (Tiled Data) - File Integrity - continued

File	Number of Points Outside Extent	Offset To Point Data	Offset To EVLR	Number Of Points	Number of Points by Return	Number of Duplicate Points
LD36151546.las	0	PASS	PASS	PASS	PASS	0
LD36151549.las	0	PASS	PASS	PASS	PASS	0
LD36151552.las	0	PASS	PASS	PASS	PASS	0
LD36151555.las	0	PASS	PASS	PASS	PASS	0
LD36151558.las	0	PASS	PASS	PASS	PASS	0
LD36151561.las	0	PASS	PASS	PASS	PASS	0
LD36151564.las	0	PASS	PASS	PASS	PASS	0
LD36151567.las	0	PASS	PASS	PASS	PASS	0
LD36151570.las	0	PASS	PASS	PASS	PASS	0
LD36151573.las	0	PASS	PASS	PASS	PASS	0
LD36151576.las	0	PASS	PASS	PASS	PASS	0
LD36151579.las	0	PASS	PASS	PASS	PASS	0
LD36151582.las	0	PASS	PASS	PASS	PASS	0
LD36151585.las	0	PASS	PASS	PASS	PASS	0
LD36151588.las	0	PASS	PASS	PASS	PASS	0
LD36151591.las	0	PASS	PASS	PASS	PASS	0
LD36151594.las	0	PASS	PASS	PASS	PASS	0
LD36151597.las	0	PASS	PASS	PASS	PASS	0
LD36151600.las	0	PASS	PASS	PASS	PASS	0
LD36151603.las	0	PASS	PASS	PASS	PASS	0
LD36151606.las	0	PASS	PASS	PASS	PASS	0
LD36151609.las	0	PASS	PASS	PASS	PASS	0
LD36151612.las	0	PASS	PASS	PASS	PASS	0
LD36151615.las	0	PASS	PASS	PASS	PASS	0
LD36181339.las	0	PASS	PASS	PASS	PASS	0
LD36181342.las	0	PASS	PASS	PASS	PASS	0
LD36181345.las	0	PASS	PASS	PASS	PASS	0
LD36181348.las	0	PASS	PASS	PASS	PASS	0
LD36181351.las	0	PASS	PASS	PASS	PASS	0
LD36181354.las	0	PASS	PASS	PASS	PASS	0
LD36181357.las	0	PASS	PASS	PASS	PASS	0
LD36181360.las	0	PASS	PASS	PASS	PASS	0
LD36181363.las	0	PASS	PASS	PASS	PASS	0
LD36181366.las	0	PASS	PASS	PASS	PASS	0
LD36181369.las	0	PASS	PASS	PASS	PASS	0
LD36181372.las	0	PASS	PASS	PASS	PASS	0
LD36181375.las	0	PASS	PASS	PASS	PASS	0
LD36181378.las	0	PASS	PASS	PASS	PASS	0
LD36181381.las	0	PASS	PASS	PASS	PASS	0
LD36181384.las	0	PASS	PASS	PASS	PASS	0
LD36181387.las	0	PASS	PASS	PASS	PASS	0
LD36181390.las	0	PASS	PASS	PASS	PASS	0
LD36181393.las	0	PASS	PASS	PASS	PASS	0
LD36181396.las	0	PASS	PASS	PASS	PASS	0
LD36181399.las	0	PASS	PASS	PASS	PASS	0
LD36181402.las	0	PASS	PASS	PASS	PASS	0
LD36181405.las	0	PASS	PASS	PASS	PASS	0
LD36181408.las	0	PASS	PASS	PASS	PASS	0
LD36181411.las	0	PASS	PASS	PASS	PASS	0

DPH-1.2 Report on ASPRS LAS File Format (Tiled Data) - File Integrity - continued

File	Number of Points Outside Extent	Offset To Point Data	Offset To EVLR	Number Of Points	Number of Points by Return	Number of Duplicate Points
LD36181414.las	0	PASS	PASS	PASS	PASS	0
LD36181417.las	0	PASS	PASS	PASS	PASS	0
LD36181420.las	0	PASS	PASS	PASS	PASS	0
LD36181423.las	0	PASS	PASS	PASS	PASS	0
LD36181426.las	0	PASS	PASS	PASS	PASS	0
LD36181429.las	0	PASS	PASS	PASS	PASS	0
LD36181432.las	0	PASS	PASS	PASS	PASS	0
LD36181435.las	0	PASS	PASS	PASS	PASS	0
LD36181438.las	0	PASS	PASS	PASS	PASS	0
LD36181441.las	0	PASS	PASS	PASS	PASS	0
LD36181444.las	0	PASS	PASS	PASS	PASS	0
LD36181447.las	0	PASS	PASS	PASS	PASS	0
LD36181450.las	0	PASS	PASS	PASS	PASS	0
LD36181453.las	0	PASS	PASS	PASS	PASS	0
LD36181456.las	0	PASS	PASS	PASS	PASS	0
LD36181459.las	0	PASS	PASS	PASS	PASS	0
LD36181462.las	0	PASS	PASS	PASS	PASS	0
LD36181465.las	0	PASS	PASS	PASS	PASS	0
LD36181468.las	0	PASS	PASS	PASS	PASS	0
LD36181471.las	0	PASS	PASS	PASS	PASS	0
LD36181474.las	0	PASS	PASS	PASS	PASS	0
LD36181477.las	0	PASS	PASS	PASS	PASS	0
LD36181480.las	0	PASS	PASS	PASS	PASS	0
LD36181483.las	0	PASS	PASS	PASS	PASS	0
LD36181486.las	0	PASS	PASS	PASS	PASS	0
LD36181489.las	0	PASS	PASS	PASS	PASS	0
LD36181492.las	0	PASS	PASS	PASS	PASS	0
LD36181495.las	0	PASS	PASS	PASS	PASS	0
LD36181498.las	0	PASS	PASS	PASS	PASS	0
LD36181501.las	0	PASS	PASS	PASS	PASS	0
LD36181504.las	0	PASS	PASS	PASS	PASS	0
LD36181507.las	0	PASS	PASS	PASS	PASS	0
LD36181510.las	0	PASS	PASS	PASS	PASS	0
LD36181513.las	0	PASS	PASS	PASS	PASS	0
LD36181516.las	0	PASS	PASS	PASS	PASS	0
LD36181519.las	0	PASS	PASS	PASS	PASS	0
LD36181522.las	0	PASS	PASS	PASS	PASS	0
LD36181525.las	0	PASS	PASS	PASS	PASS	0
LD36181528.las	0	PASS	PASS	PASS	PASS	0
LD36181531.las	0	PASS	PASS	PASS	PASS	0
LD36181534.las	0	PASS	PASS	PASS	PASS	0
LD36181537.las	0	PASS	PASS	PASS	PASS	0
LD36181540.las	0	PASS	PASS	PASS	PASS	0
LD36181543.las	0	PASS	PASS	PASS	PASS	0
LD36181546.las	0	PASS	PASS	PASS	PASS	0
LD36181549.las	0	PASS	PASS	PASS	PASS	0
LD36181552.las	0	PASS	PASS	PASS	PASS	0
LD36181555.las	0	PASS	PASS	PASS	PASS	0
LD36181558.las	0	PASS	PASS	PASS	PASS	0

DPH-1.2 Report on ASPRS LAS File Format (Tiled Data) - File Integrity - continued

File	Number of Points Outside Extent	Offset To Point Data	Offset To EVLR	Number Of Points	Number of Points by Return	Number of Duplicate Points
LD36181561.las	0	PASS	PASS	PASS	PASS	0
LD36181564.las	0	PASS	PASS	PASS	PASS	0
LD36181567.las	0	PASS	PASS	PASS	PASS	0
LD36181570.las	0	PASS	PASS	PASS	PASS	0
LD36181573.las	0	PASS	PASS	PASS	PASS	0
LD36181576.las	0	PASS	PASS	PASS	PASS	0
LD36181579.las	0	PASS	PASS	PASS	PASS	0
LD36181582.las	0	PASS	PASS	PASS	PASS	0
LD36181585.las	0	PASS	PASS	PASS	PASS	0
LD36181588.las	0	PASS	PASS	PASS	PASS	0
LD36181591.las	0	PASS	PASS	PASS	PASS	0
LD36181594.las	0	PASS	PASS	PASS	PASS	0
LD36181597.las	0	PASS	PASS	PASS	PASS	0
LD36181600.las	0	PASS	PASS	PASS	PASS	0
LD36181603.las	0	PASS	PASS	PASS	PASS	0
LD36181606.las	0	PASS	PASS	PASS	PASS	0
LD36181609.las	0	PASS	PASS	PASS	PASS	0
LD36181612.las	0	PASS	PASS	PASS	PASS	0
LD36181615.las	0	PASS	PASS	PASS	PASS	0
LD36211339.las	0	PASS	PASS	PASS	PASS	0
LD36211342.las	0	PASS	PASS	PASS	PASS	0
LD36211345.las	0	PASS	PASS	PASS	PASS	0
LD36211348.las	0	PASS	PASS	PASS	PASS	0
LD36211351.las	0	PASS	PASS	PASS	PASS	0
LD36211354.las	0	PASS	PASS	PASS	PASS	0
LD36211357.las	0	PASS	PASS	PASS	PASS	0
LD36211360.las	0	PASS	PASS	PASS	PASS	0
LD36211363.las	0	PASS	PASS	PASS	PASS	0
LD36211366.las	0	PASS	PASS	PASS	PASS	0
LD36211369.las	0	PASS	PASS	PASS	PASS	0
LD36211372.las	0	PASS	PASS	PASS	PASS	0
LD36211375.las	0	PASS	PASS	PASS	PASS	0
LD36211378.las	0	PASS	PASS	PASS	PASS	0
LD36211381.las	0	PASS	PASS	PASS	PASS	0
LD36211384.las	0	PASS	PASS	PASS	PASS	0
LD36211387.las	0	PASS	PASS	PASS	PASS	0
LD36211390.las	0	PASS	PASS	PASS	PASS	0
LD36211393.las	0	PASS	PASS	PASS	PASS	0
LD36211396.las	0	PASS	PASS	PASS	PASS	0
LD36211399.las	0	PASS	PASS	PASS	PASS	0
LD36211402.las	0	PASS	PASS	PASS	PASS	0
LD36211405.las	0	PASS	PASS	PASS	PASS	0
LD36211408.las	0	PASS	PASS	PASS	PASS	0
LD36211411.las	0	PASS	PASS	PASS	PASS	0
LD36211414.las	0	PASS	PASS	PASS	PASS	0
LD36211417.las	0	PASS	PASS	PASS	PASS	0
LD36211420.las	0	PASS	PASS	PASS	PASS	0
LD36211423.las	0	PASS	PASS	PASS	PASS	0
LD36211426.las	0	PASS	PASS	PASS	PASS	0

DPH-1.2 Report on ASPRS LAS File Format (Tiled Data) - File Integrity - continued

File	Number of Points Outside Extent	Offset To Point Data	Offset To EVLR	Number Of Points	Number of Points by Return	Number of Duplicate Points
LD36211429.las	0	PASS	PASS	PASS	PASS	0
LD36211432.las	0	PASS	PASS	PASS	PASS	0
LD36211435.las	0	PASS	PASS	PASS	PASS	0
LD36211438.las	0	PASS	PASS	PASS	PASS	0
LD36211441.las	0	PASS	PASS	PASS	PASS	0
LD36211444.las	0	PASS	PASS	PASS	PASS	0
LD36211447.las	0	PASS	PASS	PASS	PASS	0
LD36211450.las	0	PASS	PASS	PASS	PASS	0
LD36211453.las	0	PASS	PASS	PASS	PASS	0
LD36211456.las	0	PASS	PASS	PASS	PASS	0
LD36211459.las	0	PASS	PASS	PASS	PASS	0
LD36211462.las	0	PASS	PASS	PASS	PASS	0
LD36211465.las	0	PASS	PASS	PASS	PASS	0
LD36211468.las	0	PASS	PASS	PASS	PASS	0
LD36211471.las	0	PASS	PASS	PASS	PASS	0
LD36211474.las	0	PASS	PASS	PASS	PASS	0
LD36211477.las	0	PASS	PASS	PASS	PASS	0
LD36211480.las	0	PASS	PASS	PASS	PASS	0
LD36211483.las	0	PASS	PASS	PASS	PASS	0
LD36211486.las	0	PASS	PASS	PASS	PASS	0
LD36211489.las	0	PASS	PASS	PASS	PASS	0
LD36211492.las	0	PASS	PASS	PASS	PASS	0
LD36211495.las	0	PASS	PASS	PASS	PASS	0
LD36211498.las	0	PASS	PASS	PASS	PASS	0
LD36211501.las	0	PASS	PASS	PASS	PASS	0
LD36211504.las	0	PASS	PASS	PASS	PASS	0
LD36211507.las	0	PASS	PASS	PASS	PASS	0
LD36211510.las	0	PASS	PASS	PASS	PASS	0
LD36211513.las	0	PASS	PASS	PASS	PASS	0
LD36211516.las	0	PASS	PASS	PASS	PASS	0
LD36211519.las	0	PASS	PASS	PASS	PASS	0
LD36211522.las	0	PASS	PASS	PASS	PASS	0
LD36211525.las	0	PASS	PASS	PASS	PASS	0
LD36211528.las	0	PASS	PASS	PASS	PASS	0
LD36211531.las	0	PASS	PASS	PASS	PASS	0
LD36211534.las	0	PASS	PASS	PASS	PASS	0
LD36211537.las	0	PASS	PASS	PASS	PASS	0
LD36211540.las	0	PASS	PASS	PASS	PASS	0
LD36211543.las	0	PASS	PASS	PASS	PASS	0
LD36211546.las	0	PASS	PASS	PASS	PASS	0
LD36211549.las	0	PASS	PASS	PASS	PASS	0
LD36211552.las	0	PASS	PASS	PASS	PASS	0
LD36211555.las	0	PASS	PASS	PASS	PASS	0
LD36211558.las	0	PASS	PASS	PASS	PASS	0
LD36211561.las	0	PASS	PASS	PASS	PASS	0
LD36211564.las	0	PASS	PASS	PASS	PASS	0
LD36211567.las	0	PASS	PASS	PASS	PASS	0
LD36211570.las	0	PASS	PASS	PASS	PASS	0
LD36211573.las	0	PASS	PASS	PASS	PASS	0

DPH-1.2 Report on ASPRS LAS File Format (Tiled Data) - File Integrity - continued

File	Number of Points Outside Extent	Offset To Point Data	Offset To EVLR	Number Of Points	Number of Points by Return	Number of Duplicate Points
LD36211576.las	0	PASS	PASS	PASS	PASS	0
LD36211579.las	0	PASS	PASS	PASS	PASS	0
LD36211582.las	0	PASS	PASS	PASS	PASS	0
LD36211585.las	0	PASS	PASS	PASS	PASS	0
LD36211588.las	0	PASS	PASS	PASS	PASS	0
LD36211591.las	0	PASS	PASS	PASS	PASS	0
LD36211594.las	0	PASS	PASS	PASS	PASS	0
LD36211597.las	0	PASS	PASS	PASS	PASS	0
LD36211600.las	0	PASS	PASS	PASS	PASS	0
LD36211603.las	0	PASS	PASS	PASS	PASS	0
LD36211606.las	0	PASS	PASS	PASS	PASS	0
LD36211609.las	0	PASS	PASS	PASS	PASS	0
LD36211612.las	0	PASS	PASS	PASS	PASS	0
LD36211615.las	0	PASS	PASS	PASS	PASS	0
LD36241339.las	0	PASS	PASS	PASS	PASS	0
LD36241342.las	0	PASS	PASS	PASS	PASS	0
LD36241345.las	0	PASS	PASS	PASS	PASS	0
LD36241348.las	0	PASS	PASS	PASS	PASS	0
LD36241351.las	0	PASS	PASS	PASS	PASS	0
LD36241354.las	0	PASS	PASS	PASS	PASS	0
LD36241357.las	0	PASS	PASS	PASS	PASS	0
LD36241360.las	0	PASS	PASS	PASS	PASS	0
LD36241363.las	0	PASS	PASS	PASS	PASS	0
LD36241366.las	0	PASS	PASS	PASS	PASS	0
LD36241369.las	0	PASS	PASS	PASS	PASS	0
LD36241372.las	0	PASS	PASS	PASS	PASS	0
LD36241375.las	0	PASS	PASS	PASS	PASS	0
LD36241378.las	0	PASS	PASS	PASS	PASS	0
LD36241381.las	0	PASS	PASS	PASS	PASS	0
LD36241384.las	0	PASS	PASS	PASS	PASS	0
LD36241387.las	0	PASS	PASS	PASS	PASS	0
LD36241390.las	0	PASS	PASS	PASS	PASS	0
LD36241393.las	0	PASS	PASS	PASS	PASS	0
LD36241396.las	0	PASS	PASS	PASS	PASS	0
LD36241399.las	0	PASS	PASS	PASS	PASS	0
LD36241402.las	0	PASS	PASS	PASS	PASS	0
LD36241405.las	0	PASS	PASS	PASS	PASS	0
LD36241408.las	0	PASS	PASS	PASS	PASS	0
LD36241411.las	0	PASS	PASS	PASS	PASS	0
LD36241414.las	0	PASS	PASS	PASS	PASS	0
LD36241417.las	0	PASS	PASS	PASS	PASS	0
LD36241420.las	0	PASS	PASS	PASS	PASS	0
LD36241423.las	0	PASS	PASS	PASS	PASS	0
LD36241426.las	0	PASS	PASS	PASS	PASS	0
LD36241429.las	0	PASS	PASS	PASS	PASS	0
LD36241432.las	0	PASS	PASS	PASS	PASS	0
LD36241435.las	0	PASS	PASS	PASS	PASS	0
LD36241438.las	0	PASS	PASS	PASS	PASS	0
LD36241441.las	0	PASS	PASS	PASS	PASS	0

DPH-1.2 Report on ASPRS LAS File Format (Tiled Data) - File Integrity - continued

File	Number of Points Outside Extent	Offset To Point Data	Offset To EVLR	Number Of Points	Number of Points by Return	Number of Duplicate Points
LD36241444.las	0	PASS	PASS	PASS	PASS	0
LD36241447.las	0	PASS	PASS	PASS	PASS	0
LD36241450.las	0	PASS	PASS	PASS	PASS	0
LD36241453.las	0	PASS	PASS	PASS	PASS	0
LD36241456.las	0	PASS	PASS	PASS	PASS	0
LD36241459.las	0	PASS	PASS	PASS	PASS	0
LD36241462.las	0	PASS	PASS	PASS	PASS	0
LD36241465.las	0	PASS	PASS	PASS	PASS	0
LD36241468.las	0	PASS	PASS	PASS	PASS	0
LD36241471.las	0	PASS	PASS	PASS	PASS	0
LD36241474.las	0	PASS	PASS	PASS	PASS	0
LD36241477.las	0	PASS	PASS	PASS	PASS	0
LD36241480.las	0	PASS	PASS	PASS	PASS	0
LD36241483.las	0	PASS	PASS	PASS	PASS	0
LD36241486.las	0	PASS	PASS	PASS	PASS	0
LD36241489.las	0	PASS	PASS	PASS	PASS	0
LD36241492.las	0	PASS	PASS	PASS	PASS	0
LD36241495.las	0	PASS	PASS	PASS	PASS	0
LD36241498.las	0	PASS	PASS	PASS	PASS	0
LD36241501.las	0	PASS	PASS	PASS	PASS	0
LD36241504.las	0	PASS	PASS	PASS	PASS	0
LD36241507.las	0	PASS	PASS	PASS	PASS	0
LD36241510.las	0	PASS	PASS	PASS	PASS	0
LD36241513.las	0	PASS	PASS	PASS	PASS	0
LD36241516.las	0	PASS	PASS	PASS	PASS	0
LD36241519.las	0	PASS	PASS	PASS	PASS	0
LD36241522.las	0	PASS	PASS	PASS	PASS	0
LD36241525.las	0	PASS	PASS	PASS	PASS	0
LD36241528.las	0	PASS	PASS	PASS	PASS	0
LD36241531.las	0	PASS	PASS	PASS	PASS	0
LD36241534.las	0	PASS	PASS	PASS	PASS	0
LD36241537.las	0	PASS	PASS	PASS	PASS	0
LD36241540.las	0	PASS	PASS	PASS	PASS	0
LD36241543.las	0	PASS	PASS	PASS	PASS	0
LD36241546.las	0	PASS	PASS	PASS	PASS	0
LD36241549.las	0	PASS	PASS	PASS	PASS	0
LD36241552.las	0	PASS	PASS	PASS	PASS	0
LD36241555.las	0	PASS	PASS	PASS	PASS	0
LD36241558.las	0	PASS	PASS	PASS	PASS	0
LD36241561.las	0	PASS	PASS	PASS	PASS	0
LD36241564.las	0	PASS	PASS	PASS	PASS	0
LD36241567.las	0	PASS	PASS	PASS	PASS	0
LD36241570.las	0	PASS	PASS	PASS	PASS	0
LD36241573.las	0	PASS	PASS	PASS	PASS	0
LD36241576.las	0	PASS	PASS	PASS	PASS	0
LD36241579.las	0	PASS	PASS	PASS	PASS	0
LD36241582.las	0	PASS	PASS	PASS	PASS	0
LD36241585.las	0	PASS	PASS	PASS	PASS	0
LD36241588.las	0	PASS	PASS	PASS	PASS	0

DPH-1.2 Report on ASPRS LAS File Format (Tiled Data) - File Integrity - continued

File	Number of Points Outside Extent	Offset To Point Data	Offset To EVLR	Number Of Points	Number of Points by Return	Number of Duplicate Points
LD36241591.las	0	PASS	PASS	PASS	PASS	0
LD36241594.las	0	PASS	PASS	PASS	PASS	0
LD36241597.las	0	PASS	PASS	PASS	PASS	0
LD36241600.las	0	PASS	PASS	PASS	PASS	0
LD36241603.las	0	PASS	PASS	PASS	PASS	0
LD36241606.las	0	PASS	PASS	PASS	PASS	0
LD36241609.las	0	PASS	PASS	PASS	PASS	0
LD36241612.las	0	PASS	PASS	PASS	PASS	0
LD36241615.las	0	PASS	PASS	PASS	PASS	0
LD36271339.las	0	PASS	PASS	PASS	PASS	0
LD36271342.las	0	PASS	PASS	PASS	PASS	0
LD36271345.las	0	PASS	PASS	PASS	PASS	0
LD36271348.las	0	PASS	PASS	PASS	PASS	0
LD36271351.las	0	PASS	PASS	PASS	PASS	0
LD36271354.las	0	PASS	PASS	PASS	PASS	0
LD36271357.las	0	PASS	PASS	PASS	PASS	0
LD36271360.las	0	PASS	PASS	PASS	PASS	0
LD36271363.las	0	PASS	PASS	PASS	PASS	0
LD36271366.las	0	PASS	PASS	PASS	PASS	0
LD36271369.las	0	PASS	PASS	PASS	PASS	0
LD36271372.las	0	PASS	PASS	PASS	PASS	0
LD36271375.las	0	PASS	PASS	PASS	PASS	0
LD36271378.las	0	PASS	PASS	PASS	PASS	0
LD36271381.las	0	PASS	PASS	PASS	PASS	0
LD36271384.las	0	PASS	PASS	PASS	PASS	0
LD36271387.las	0	PASS	PASS	PASS	PASS	0
LD36271390.las	0	PASS	PASS	PASS	PASS	0
LD36271393.las	0	PASS	PASS	PASS	PASS	0
LD36271396.las	0	PASS	PASS	PASS	PASS	0
LD36271399.las	0	PASS	PASS	PASS	PASS	0
LD36271402.las	0	PASS	PASS	PASS	PASS	0
LD36271405.las	0	PASS	PASS	PASS	PASS	0
LD36271408.las	0	PASS	PASS	PASS	PASS	0
LD36271411.las	0	PASS	PASS	PASS	PASS	0
LD36271414.las	0	PASS	PASS	PASS	PASS	0
LD36271417.las	0	PASS	PASS	PASS	PASS	0
LD36271420.las	0	PASS	PASS	PASS	PASS	0
LD36271423.las	0	PASS	PASS	PASS	PASS	0
LD36271426.las	0	PASS	PASS	PASS	PASS	0
LD36271429.las	0	PASS	PASS	PASS	PASS	0
LD36271432.las	0	PASS	PASS	PASS	PASS	0
LD36271435.las	0	PASS	PASS	PASS	PASS	0
LD36271438.las	0	PASS	PASS	PASS	PASS	0
LD36271441.las	0	PASS	PASS	PASS	PASS	0
LD36271444.las	0	PASS	PASS	PASS	PASS	0
LD36271447.las	0	PASS	PASS	PASS	PASS	0
LD36271450.las	0	PASS	PASS	PASS	PASS	0
LD36271453.las	0	PASS	PASS	PASS	PASS	0
LD36271456.las	0	PASS	PASS	PASS	PASS	0

DPH-1.2 Report on ASPRS LAS File Format (Tiled Data) - File Integrity - continued

File	Number of Points Outside Extent	Offset To Point Data	Offset To EVLR	Number Of Points	Number of Points by Return	Number of Duplicate Points
LD36271459.las	0	PASS	PASS	PASS	PASS	0
LD36271462.las	0	PASS	PASS	PASS	PASS	0
LD36271465.las	0	PASS	PASS	PASS	PASS	0
LD36271468.las	0	PASS	PASS	PASS	PASS	0
LD36271471.las	0	PASS	PASS	PASS	PASS	0
LD36271474.las	0	PASS	PASS	PASS	PASS	0
LD36271477.las	0	PASS	PASS	PASS	PASS	0
LD36271480.las	0	PASS	PASS	PASS	PASS	0
LD36271483.las	0	PASS	PASS	PASS	PASS	0
LD36271486.las	0	PASS	PASS	PASS	PASS	0
LD36271489.las	0	PASS	PASS	PASS	PASS	0
LD36271492.las	0	PASS	PASS	PASS	PASS	0
LD36271495.las	0	PASS	PASS	PASS	PASS	0
LD36271498.las	0	PASS	PASS	PASS	PASS	0
LD36271501.las	0	PASS	PASS	PASS	PASS	0
LD36271504.las	0	PASS	PASS	PASS	PASS	0
LD36271507.las	0	PASS	PASS	PASS	PASS	0
LD36271510.las	0	PASS	PASS	PASS	PASS	0
LD36271513.las	0	PASS	PASS	PASS	PASS	0
LD36271516.las	0	PASS	PASS	PASS	PASS	0
LD36271519.las	0	PASS	PASS	PASS	PASS	0
LD36271522.las	0	PASS	PASS	PASS	PASS	0
LD36271525.las	0	PASS	PASS	PASS	PASS	0
LD36271528.las	0	PASS	PASS	PASS	PASS	0
LD36271531.las	0	PASS	PASS	PASS	PASS	0
LD36271534.las	0	PASS	PASS	PASS	PASS	0
LD36271537.las	0	PASS	PASS	PASS	PASS	0
LD36271540.las	0	PASS	PASS	PASS	PASS	0
LD36271543.las	0	PASS	PASS	PASS	PASS	0
LD36271546.las	0	PASS	PASS	PASS	PASS	0
LD36271549.las	0	PASS	PASS	PASS	PASS	0
LD36271552.las	0	PASS	PASS	PASS	PASS	0
LD36271555.las	0	PASS	PASS	PASS	PASS	0
LD36271558.las	0	PASS	PASS	PASS	PASS	0
LD36271561.las	0	PASS	PASS	PASS	PASS	0
LD36271564.las	0	PASS	PASS	PASS	PASS	0
LD36271567.las	0	PASS	PASS	PASS	PASS	0
LD36271570.las	0	PASS	PASS	PASS	PASS	0
LD36271573.las	0	PASS	PASS	PASS	PASS	0
LD36271576.las	0	PASS	PASS	PASS	PASS	0
LD36271579.las	0	PASS	PASS	PASS	PASS	0
LD36271582.las	0	PASS	PASS	PASS	PASS	0
LD36271585.las	0	PASS	PASS	PASS	PASS	0
LD36271588.las	0	PASS	PASS	PASS	PASS	0
LD36271591.las	0	PASS	PASS	PASS	PASS	0
LD36271594.las	0	PASS	PASS	PASS	PASS	0
LD36271597.las	0	PASS	PASS	PASS	PASS	0
LD36271600.las	0	PASS	PASS	PASS	PASS	0
LD36271603.las	0	PASS	PASS	PASS	PASS	0

DPH-1.2 Report on ASPRS LAS File Format (Tiled Data) - File Integrity - continued

File	Number of Points Outside Extent	Offset To Point Data	Offset To EVLR	Number Of Points	Number of Points by Return	Number of Duplicate Points
LD36271606.las	0	PASS	PASS	PASS	PASS	0
LD36271609.las	0	PASS	PASS	PASS	PASS	0
LD36271612.las	0	PASS	PASS	PASS	PASS	0
LD36271615.las	0	PASS	PASS	PASS	PASS	0
LD36301339.las	0	PASS	PASS	PASS	PASS	0
LD36301342.las	0	PASS	PASS	PASS	PASS	0
LD36301345.las	0	PASS	PASS	PASS	PASS	0
LD36301348.las	0	PASS	PASS	PASS	PASS	0
LD36301351.las	0	PASS	PASS	PASS	PASS	0
LD36301354.las	0	PASS	PASS	PASS	PASS	0
LD36301357.las	0	PASS	PASS	PASS	PASS	0
LD36301360.las	0	PASS	PASS	PASS	PASS	0
LD36301363.las	0	PASS	PASS	PASS	PASS	0
LD36301366.las	0	PASS	PASS	PASS	PASS	0
LD36301369.las	0	PASS	PASS	PASS	PASS	0
LD36301372.las	0	PASS	PASS	PASS	PASS	0
LD36301375.las	0	PASS	PASS	PASS	PASS	0
LD36301378.las	0	PASS	PASS	PASS	PASS	0
LD36301381.las	0	PASS	PASS	PASS	PASS	0
LD36301384.las	0	PASS	PASS	PASS	PASS	0
LD36301387.las	0	PASS	PASS	PASS	PASS	0
LD36301390.las	0	PASS	PASS	PASS	PASS	0
LD36301393.las	0	PASS	PASS	PASS	PASS	0
LD36301396.las	0	PASS	PASS	PASS	PASS	0
LD36301399.las	0	PASS	PASS	PASS	PASS	0
LD36301402.las	0	PASS	PASS	PASS	PASS	0
LD36301405.las	0	PASS	PASS	PASS	PASS	0
LD36301408.las	0	PASS	PASS	PASS	PASS	0
LD36301411.las	0	PASS	PASS	PASS	PASS	0
LD36301414.las	0	PASS	PASS	PASS	PASS	0
LD36301417.las	0	PASS	PASS	PASS	PASS	0
LD36301420.las	0	PASS	PASS	PASS	PASS	0
LD36301423.las	0	PASS	PASS	PASS	PASS	0
LD36301426.las	0	PASS	PASS	PASS	PASS	0
LD36301429.las	0	PASS	PASS	PASS	PASS	0
LD36301432.las	0	PASS	PASS	PASS	PASS	0
LD36301435.las	0	PASS	PASS	PASS	PASS	0
LD36301438.las	0	PASS	PASS	PASS	PASS	0
LD36301441.las	0	PASS	PASS	PASS	PASS	0
LD36301444.las	0	PASS	PASS	PASS	PASS	0
LD36301447.las	0	PASS	PASS	PASS	PASS	0
LD36301450.las	0	PASS	PASS	PASS	PASS	0
LD36301453.las	0	PASS	PASS	PASS	PASS	0
LD36301456.las	0	PASS	PASS	PASS	PASS	0
LD36301459.las	0	PASS	PASS	PASS	PASS	0
LD36301462.las	0	PASS	PASS	PASS	PASS	0
LD36301465.las	0	PASS	PASS	PASS	PASS	0
LD36301468.las	0	PASS	PASS	PASS	PASS	0
LD36301471.las	0	PASS	PASS	PASS	PASS	0

DPH-1.2 Report on ASPRS LAS File Format (Tiled Data) - File Integrity - continued

File	Number of Points Outside Extent	Offset To Point Data	Offset To EVLR	Number Of Points	Number of Points by Return	Number of Duplicate Points
LD36301474.las	0	PASS	PASS	PASS	PASS	0
LD36301477.las	0	PASS	PASS	PASS	PASS	0
LD36301480.las	0	PASS	PASS	PASS	PASS	0
LD36301483.las	0	PASS	PASS	PASS	PASS	0
LD36301486.las	0	PASS	PASS	PASS	PASS	0
LD36301489.las	0	PASS	PASS	PASS	PASS	0
LD36301492.las	0	PASS	PASS	PASS	PASS	0
LD36301495.las	0	PASS	PASS	PASS	PASS	0
LD36301498.las	0	PASS	PASS	PASS	PASS	0
LD36301501.las	0	PASS	PASS	PASS	PASS	0
LD36301504.las	0	PASS	PASS	PASS	PASS	0
LD36301507.las	0	PASS	PASS	PASS	PASS	0
LD36301510.las	0	PASS	PASS	PASS	PASS	0
LD36301513.las	0	PASS	PASS	PASS	PASS	0
LD36301516.las	0	PASS	PASS	PASS	PASS	0
LD36301519.las	0	PASS	PASS	PASS	PASS	0
LD36301522.las	0	PASS	PASS	PASS	PASS	0
LD36301525.las	0	PASS	PASS	PASS	PASS	0
LD36301528.las	0	PASS	PASS	PASS	PASS	0
LD36301531.las	0	PASS	PASS	PASS	PASS	0
LD36301534.las	0	PASS	PASS	PASS	PASS	0
LD36301537.las	0	PASS	PASS	PASS	PASS	0
LD36301540.las	0	PASS	PASS	PASS	PASS	0
LD36301543.las	0	PASS	PASS	PASS	PASS	0
LD36301546.las	0	PASS	PASS	PASS	PASS	0
LD36301549.las	0	PASS	PASS	PASS	PASS	0
LD36301552.las	0	PASS	PASS	PASS	PASS	0
LD36301555.las	0	PASS	PASS	PASS	PASS	0
LD36301558.las	0	PASS	PASS	PASS	PASS	0
LD36301561.las	0	PASS	PASS	PASS	PASS	0
LD36301564.las	0	PASS	PASS	PASS	PASS	0
LD36301567.las	0	PASS	PASS	PASS	PASS	0
LD36301570.las	0	PASS	PASS	PASS	PASS	0
LD36301573.las	0	PASS	PASS	PASS	PASS	0
LD36301576.las	0	PASS	PASS	PASS	PASS	0
LD36301579.las	0	PASS	PASS	PASS	PASS	0
LD36301582.las	0	PASS	PASS	PASS	PASS	0
LD36301585.las	0	PASS	PASS	PASS	PASS	0
LD36301588.las	0	PASS	PASS	PASS	PASS	0
LD36301591.las	0	PASS	PASS	PASS	PASS	0
LD36301594.las	0	PASS	PASS	PASS	PASS	0
LD36301597.las	0	PASS	PASS	PASS	PASS	0
LD36301600.las	0	PASS	PASS	PASS	PASS	0
LD36301603.las	0	PASS	PASS	PASS	PASS	0
LD36301606.las	0	PASS	PASS	PASS	PASS	0
LD36301609.las	0	PASS	PASS	PASS	PASS	0
LD36301612.las	0	PASS	PASS	PASS	PASS	0
LD36301615.las	0	PASS	PASS	PASS	PASS	0
LD36331339.las	0	PASS	PASS	PASS	PASS	0

DPH-1.2 Report on ASPRS LAS File Format (Tiled Data) - File Integrity - continued

File	Number of Points Outside Extent	Offset To Point Data	Offset To EVLR	Number Of Points	Number of Points by Return	Number of Duplicate Points
LD36331342.las	0	PASS	PASS	PASS	PASS	0
LD36331345.las	0	PASS	PASS	PASS	PASS	0
LD36331348.las	0	PASS	PASS	PASS	PASS	0
LD36331351.las	0	PASS	PASS	PASS	PASS	0
LD36331354.las	0	PASS	PASS	PASS	PASS	0
LD36331357.las	0	PASS	PASS	PASS	PASS	0
LD36331360.las	0	PASS	PASS	PASS	PASS	0
LD36331363.las	0	PASS	PASS	PASS	PASS	0
LD36331366.las	0	PASS	PASS	PASS	PASS	0
LD36331369.las	0	PASS	PASS	PASS	PASS	0
LD36331372.las	0	PASS	PASS	PASS	PASS	0
LD36331375.las	0	PASS	PASS	PASS	PASS	0
LD36331378.las	0	PASS	PASS	PASS	PASS	0
LD36331381.las	0	PASS	PASS	PASS	PASS	0
LD36331384.las	0	PASS	PASS	PASS	PASS	0
LD36331387.las	0	PASS	PASS	PASS	PASS	0
LD36331390.las	0	PASS	PASS	PASS	PASS	0
LD36331393.las	0	PASS	PASS	PASS	PASS	0
LD36331396.las	0	PASS	PASS	PASS	PASS	0
LD36331399.las	0	PASS	PASS	PASS	PASS	0
LD36331402.las	0	PASS	PASS	PASS	PASS	0
LD36331405.las	0	PASS	PASS	PASS	PASS	0
LD36331408.las	0	PASS	PASS	PASS	PASS	0
LD36331411.las	0	PASS	PASS	PASS	PASS	0
LD36331414.las	0	PASS	PASS	PASS	PASS	0
LD36331417.las	0	PASS	PASS	PASS	PASS	0
LD36331420.las	0	PASS	PASS	PASS	PASS	0
LD36331423.las	0	PASS	PASS	PASS	PASS	0
LD36331426.las	0	PASS	PASS	PASS	PASS	0
LD36331429.las	0	PASS	PASS	PASS	PASS	0
LD36331432.las	0	PASS	PASS	PASS	PASS	0
LD36331435.las	0	PASS	PASS	PASS	PASS	0
LD36331438.las	0	PASS	PASS	PASS	PASS	0
LD36331441.las	0	PASS	PASS	PASS	PASS	0
LD36331444.las	0	PASS	PASS	PASS	PASS	0
LD36331447.las	0	PASS	PASS	PASS	PASS	0
LD36331450.las	0	PASS	PASS	PASS	PASS	0
LD36331453.las	0	PASS	PASS	PASS	PASS	0
LD36331456.las	0	PASS	PASS	PASS	PASS	0
LD36331459.las	0	PASS	PASS	PASS	PASS	0
LD36331462.las	0	PASS	PASS	PASS	PASS	0
LD36331465.las	0	PASS	PASS	PASS	PASS	0
LD36331468.las	0	PASS	PASS	PASS	PASS	0
LD36331471.las	0	PASS	PASS	PASS	PASS	0
LD36331474.las	0	PASS	PASS	PASS	PASS	0
LD36331477.las	0	PASS	PASS	PASS	PASS	0
LD36331480.las	0	PASS	PASS	PASS	PASS	0
LD36331483.las	0	PASS	PASS	PASS	PASS	0
LD36331486.las	0	PASS	PASS	PASS	PASS	0

DPH-1.2 Report on ASPRS LAS File Format (Tiled Data) - File Integrity - continued

File	Number of Points Outside Extent	Offset To Point Data	Offset To EVLR	Number Of Points	Number of Points by Return	Number of Duplicate Points
LD36331489.las	0	PASS	PASS	PASS	PASS	0
LD36331492.las	0	PASS	PASS	PASS	PASS	0
LD36331495.las	0	PASS	PASS	PASS	PASS	0
LD36331498.las	0	PASS	PASS	PASS	PASS	0
LD36331501.las	0	PASS	PASS	PASS	PASS	0
LD36331504.las	0	PASS	PASS	PASS	PASS	0
LD36331507.las	0	PASS	PASS	PASS	PASS	0
LD36331510.las	0	PASS	PASS	PASS	PASS	0
LD36331513.las	0	PASS	PASS	PASS	PASS	0
LD36331516.las	0	PASS	PASS	PASS	PASS	0
LD36331519.las	0	PASS	PASS	PASS	PASS	0
LD36331522.las	0	PASS	PASS	PASS	PASS	0
LD36331525.las	0	PASS	PASS	PASS	PASS	0
LD36331528.las	0	PASS	PASS	PASS	PASS	0
LD36331531.las	0	PASS	PASS	PASS	PASS	0
LD36331534.las	0	PASS	PASS	PASS	PASS	0
LD36331537.las	0	PASS	PASS	PASS	PASS	0
LD36331540.las	0	PASS	PASS	PASS	PASS	0
LD36331543.las	0	PASS	PASS	PASS	PASS	0
LD36331546.las	0	PASS	PASS	PASS	PASS	0
LD36331549.las	0	PASS	PASS	PASS	PASS	0
LD36331552.las	0	PASS	PASS	PASS	PASS	0
LD36331555.las	0	PASS	PASS	PASS	PASS	0
LD36331558.las	0	PASS	PASS	PASS	PASS	0
LD36331561.las	0	PASS	PASS	PASS	PASS	0
LD36331564.las	0	PASS	PASS	PASS	PASS	0
LD36331567.las	0	PASS	PASS	PASS	PASS	0
LD36331570.las	0	PASS	PASS	PASS	PASS	0
LD36331573.las	0	PASS	PASS	PASS	PASS	0
LD36331576.las	0	PASS	PASS	PASS	PASS	0
LD36331579.las	0	PASS	PASS	PASS	PASS	0
LD36331582.las	0	PASS	PASS	PASS	PASS	0
LD36331585.las	0	PASS	PASS	PASS	PASS	0
LD36331588.las	0	PASS	PASS	PASS	PASS	0
LD36331591.las	0	PASS	PASS	PASS	PASS	0
LD36331594.las	0	PASS	PASS	PASS	PASS	0
LD36331597.las	0	PASS	PASS	PASS	PASS	0
LD36331600.las	0	PASS	PASS	PASS	PASS	0
LD36331603.las	0	PASS	PASS	PASS	PASS	0
LD36331606.las	0	PASS	PASS	PASS	PASS	0
LD36331609.las	0	PASS	PASS	PASS	PASS	0
LD36331612.las	0	PASS	PASS	PASS	PASS	0
LD36331615.las	0	PASS	PASS	PASS	PASS	0
LD36361339.las	0	PASS	PASS	PASS	PASS	0
LD36361342.las	0	PASS	PASS	PASS	PASS	0
LD36361345.las	0	PASS	PASS	PASS	PASS	0
LD36361348.las	0	PASS	PASS	PASS	PASS	0
LD36361351.las	0	PASS	PASS	PASS	PASS	0
LD36361354.las	0	PASS	PASS	PASS	PASS	0

DPH-1.2 Report on ASPRS LAS File Format (Tiled Data) - File Integrity - continued

File	Number of Points Outside Extent	Offset To Point Data	Offset To EVLR	Number Of Points	Number of Points by Return	Number of Duplicate Points
LD36361357.las	0	PASS	PASS	PASS	PASS	0
LD36361360.las	0	PASS	PASS	PASS	PASS	0
LD36361363.las	0	PASS	PASS	PASS	PASS	0
LD36361366.las	0	PASS	PASS	PASS	PASS	0
LD36361369.las	0	PASS	PASS	PASS	PASS	0
LD36361372.las	0	PASS	PASS	PASS	PASS	0
LD36361375.las	0	PASS	PASS	PASS	PASS	0
LD36361378.las	0	PASS	PASS	PASS	PASS	0
LD36361381.las	0	PASS	PASS	PASS	PASS	0
LD36361384.las	0	PASS	PASS	PASS	PASS	0
LD36361387.las	0	PASS	PASS	PASS	PASS	0
LD36361390.las	0	PASS	PASS	PASS	PASS	0
LD36361393.las	0	PASS	PASS	PASS	PASS	0
LD36361396.las	0	PASS	PASS	PASS	PASS	0
LD36361399.las	0	PASS	PASS	PASS	PASS	0
LD36361402.las	0	PASS	PASS	PASS	PASS	0
LD36361405.las	0	PASS	PASS	PASS	PASS	0
LD36361408.las	0	PASS	PASS	PASS	PASS	0
LD36361411.las	0	PASS	PASS	PASS	PASS	0
LD36361414.las	0	PASS	PASS	PASS	PASS	0
LD36361417.las	0	PASS	PASS	PASS	PASS	0
LD36361420.las	0	PASS	PASS	PASS	PASS	0
LD36361423.las	0	PASS	PASS	PASS	PASS	0
LD36361426.las	0	PASS	PASS	PASS	PASS	0
LD36361429.las	0	PASS	PASS	PASS	PASS	0
LD36361432.las	0	PASS	PASS	PASS	PASS	0
LD36361435.las	0	PASS	PASS	PASS	PASS	0
LD36361438.las	0	PASS	PASS	PASS	PASS	0
LD36361441.las	0	PASS	PASS	PASS	PASS	0
LD36361444.las	0	PASS	PASS	PASS	PASS	0
LD36361447.las	0	PASS	PASS	PASS	PASS	0
LD36361450.las	0	PASS	PASS	PASS	PASS	0
LD36361453.las	0	PASS	PASS	PASS	PASS	0
LD36361456.las	0	PASS	PASS	PASS	PASS	0
LD36361459.las	0	PASS	PASS	PASS	PASS	0
LD36361462.las	0	PASS	PASS	PASS	PASS	0
LD36361465.las	0	PASS	PASS	PASS	PASS	0
LD36361468.las	0	PASS	PASS	PASS	PASS	0
LD36361471.las	0	PASS	PASS	PASS	PASS	0
LD36361474.las	0	PASS	PASS	PASS	PASS	0
LD36361477.las	0	PASS	PASS	PASS	PASS	0
LD36361480.las	0	PASS	PASS	PASS	PASS	0
LD36361483.las	0	PASS	PASS	PASS	PASS	0
LD36361486.las	0	PASS	PASS	PASS	PASS	0
LD36361489.las	0	PASS	PASS	PASS	PASS	0
LD36361492.las	0	PASS	PASS	PASS	PASS	0
LD36361495.las	0	PASS	PASS	PASS	PASS	0
LD36361498.las	0	PASS	PASS	PASS	PASS	0
LD36361501.las	0	PASS	PASS	PASS	PASS	0

DPH-1.2 Report on ASPRS LAS File Format (Tiled Data) - File Integrity - continued

File	Number of Points Outside Extent	Offset To Point Data	Offset To EVLR	Number Of Points	Number of Points by Return	Number of Duplicate Points
LD36361504.las	0	PASS	PASS	PASS	PASS	0
LD36361507.las	0	PASS	PASS	PASS	PASS	0
LD36361510.las	0	PASS	PASS	PASS	PASS	0
LD36361513.las	0	PASS	PASS	PASS	PASS	0
LD36361516.las	0	PASS	PASS	PASS	PASS	0
LD36361519.las	0	PASS	PASS	PASS	PASS	0
LD36361522.las	0	PASS	PASS	PASS	PASS	0
LD36361525.las	0	PASS	PASS	PASS	PASS	0
LD36361528.las	0	PASS	PASS	PASS	PASS	0
LD36361531.las	0	PASS	PASS	PASS	PASS	0
LD36361534.las	0	PASS	PASS	PASS	PASS	0
LD36361537.las	0	PASS	PASS	PASS	PASS	0
LD36361540.las	0	PASS	PASS	PASS	PASS	0
LD36361543.las	0	PASS	PASS	PASS	PASS	0
LD36361546.las	0	PASS	PASS	PASS	PASS	0
LD36361549.las	0	PASS	PASS	PASS	PASS	0
LD36361552.las	0	PASS	PASS	PASS	PASS	0
LD36361555.las	0	PASS	PASS	PASS	PASS	0
LD36361558.las	0	PASS	PASS	PASS	PASS	0
LD36361561.las	0	PASS	PASS	PASS	PASS	0
LD36361564.las	0	PASS	PASS	PASS	PASS	0
LD36361567.las	0	PASS	PASS	PASS	PASS	0
LD36361570.las	0	PASS	PASS	PASS	PASS	0
LD36361573.las	0	PASS	PASS	PASS	PASS	0
LD36361576.las	0	PASS	PASS	PASS	PASS	0
LD36361579.las	0	PASS	PASS	PASS	PASS	0
LD36361582.las	0	PASS	PASS	PASS	PASS	0
LD36361585.las	0	PASS	PASS	PASS	PASS	0
LD36361588.las	0	PASS	PASS	PASS	PASS	0
LD36361591.las	0	PASS	PASS	PASS	PASS	0
LD36361594.las	0	PASS	PASS	PASS	PASS	0
LD36361597.las	0	PASS	PASS	PASS	PASS	0
LD36361600.las	0	PASS	PASS	PASS	PASS	0
LD36361603.las	0	PASS	PASS	PASS	PASS	0
LD36361606.las	0	PASS	PASS	PASS	PASS	0
LD36361609.las	0	PASS	PASS	PASS	PASS	0
LD36361612.las	0	PASS	PASS	PASS	PASS	0
LD36361615.las	0	PASS	PASS	PASS	PASS	0
LD36391339.las	0	PASS	PASS	PASS	PASS	0
LD36391342.las	0	PASS	PASS	PASS	PASS	0
LD36391345.las	0	PASS	PASS	PASS	PASS	0
LD36391348.las	0	PASS	PASS	PASS	PASS	0
LD36391351.las	0	PASS	PASS	PASS	PASS	0
LD36391354.las	0	PASS	PASS	PASS	PASS	0
LD36391357.las	0	PASS	PASS	PASS	PASS	0
LD36391360.las	0	PASS	PASS	PASS	PASS	0
LD36391363.las	0	PASS	PASS	PASS	PASS	0
LD36391366.las	0	PASS	PASS	PASS	PASS	0
LD36391369.las	0	PASS	PASS	PASS	PASS	0

DPH-1.2 Report on ASPRS LAS File Format (Tiled Data) - File Integrity - continued

File	Number of Points Outside Extent	Offset To Point Data	Offset To EVLR	Number Of Points	Number of Points by Return	Number of Duplicate Points
LD36391372.las	0	PASS	PASS	PASS	PASS	0
LD36391375.las	0	PASS	PASS	PASS	PASS	0
LD36391378.las	0	PASS	PASS	PASS	PASS	0
LD36391381.las	0	PASS	PASS	PASS	PASS	0
LD36391384.las	0	PASS	PASS	PASS	PASS	0
LD36391387.las	0	PASS	PASS	PASS	PASS	0
LD36391390.las	0	PASS	PASS	PASS	PASS	0
LD36391393.las	0	PASS	PASS	PASS	PASS	0
LD36391396.las	0	PASS	PASS	PASS	PASS	0
LD36391399.las	0	PASS	PASS	PASS	PASS	0
LD36391402.las	0	PASS	PASS	PASS	PASS	0
LD36391405.las	0	PASS	PASS	PASS	PASS	0
LD36391408.las	0	PASS	PASS	PASS	PASS	0
LD36391411.las	0	PASS	PASS	PASS	PASS	0
LD36391414.las	0	PASS	PASS	PASS	PASS	0
LD36391417.las	0	PASS	PASS	PASS	PASS	0
LD36391420.las	0	PASS	PASS	PASS	PASS	0
LD36391423.las	0	PASS	PASS	PASS	PASS	0
LD36391426.las	0	PASS	PASS	PASS	PASS	0
LD36391429.las	0	PASS	PASS	PASS	PASS	0
LD36391432.las	0	PASS	PASS	PASS	PASS	0
LD36391435.las	0	PASS	PASS	PASS	PASS	0
LD36391438.las	0	PASS	PASS	PASS	PASS	0
LD36391441.las	0	PASS	PASS	PASS	PASS	0
LD36391444.las	0	PASS	PASS	PASS	PASS	0
LD36391447.las	0	PASS	PASS	PASS	PASS	0
LD36391450.las	0	PASS	PASS	PASS	PASS	0
LD36391453.las	0	PASS	PASS	PASS	PASS	0
LD36391456.las	0	PASS	PASS	PASS	PASS	0
LD36391459.las	0	PASS	PASS	PASS	PASS	0
LD36391462.las	0	PASS	PASS	PASS	PASS	0
LD36391465.las	0	PASS	PASS	PASS	PASS	0
LD36391468.las	0	PASS	PASS	PASS	PASS	0
LD36391471.las	0	PASS	PASS	PASS	PASS	0
LD36391474.las	0	PASS	PASS	PASS	PASS	0
LD36391477.las	0	PASS	PASS	PASS	PASS	0
LD36391480.las	0	PASS	PASS	PASS	PASS	0
LD36391483.las	0	PASS	PASS	PASS	PASS	0
LD36391486.las	0	PASS	PASS	PASS	PASS	0
LD36391489.las	0	PASS	PASS	PASS	PASS	0
LD36391492.las	0	PASS	PASS	PASS	PASS	0
LD36391495.las	0	PASS	PASS	PASS	PASS	0
LD36391498.las	0	PASS	PASS	PASS	PASS	0
LD36391501.las	0	PASS	PASS	PASS	PASS	0
LD36391504.las	0	PASS	PASS	PASS	PASS	0
LD36391507.las	0	PASS	PASS	PASS	PASS	0
LD36391510.las	0	PASS	PASS	PASS	PASS	0
LD36391513.las	0	PASS	PASS	PASS	PASS	0
LD36391516.las	0	PASS	PASS	PASS	PASS	0

DPH-1.2 Report on ASPRS LAS File Format (Tiled Data) - File Integrity - continued

File	Number of Points Outside Extent	Offset To Point Data	Offset To EVLR	Number Of Points	Number of Points by Return	Number of Duplicate Points
LD36391519.las	0	PASS	PASS	PASS	PASS	0
LD36391522.las	0	PASS	PASS	PASS	PASS	0
LD36391525.las	0	PASS	PASS	PASS	PASS	0
LD36391528.las	0	PASS	PASS	PASS	PASS	0
LD36391531.las	0	PASS	PASS	PASS	PASS	0
LD36391534.las	0	PASS	PASS	PASS	PASS	0
LD36391537.las	0	PASS	PASS	PASS	PASS	0
LD36391540.las	0	PASS	PASS	PASS	PASS	0
LD36391543.las	0	PASS	PASS	PASS	PASS	0
LD36391546.las	0	PASS	PASS	PASS	PASS	0
LD36391549.las	0	PASS	PASS	PASS	PASS	0
LD36391552.las	0	PASS	PASS	PASS	PASS	0
LD36391555.las	0	PASS	PASS	PASS	PASS	0
LD36391558.las	0	PASS	PASS	PASS	PASS	0
LD36391561.las	0	PASS	PASS	PASS	PASS	0
LD36391564.las	0	PASS	PASS	PASS	PASS	0
LD36391567.las	0	PASS	PASS	PASS	PASS	0
LD36391570.las	0	PASS	PASS	PASS	PASS	0
LD36391573.las	0	PASS	PASS	PASS	PASS	0
LD36391576.las	0	PASS	PASS	PASS	PASS	0
LD36391579.las	0	PASS	PASS	PASS	PASS	0
LD36391582.las	0	PASS	PASS	PASS	PASS	0
LD36391585.las	0	PASS	PASS	PASS	PASS	0
LD36391588.las	0	PASS	PASS	PASS	PASS	0
LD36391591.las	0	PASS	PASS	PASS	PASS	0
LD36391594.las	0	PASS	PASS	PASS	PASS	0
LD36391597.las	0	PASS	PASS	PASS	PASS	0
LD36391600.las	0	PASS	PASS	PASS	PASS	0
LD36391603.las	0	PASS	PASS	PASS	PASS	0
LD36391606.las	0	PASS	PASS	PASS	PASS	0
LD36391609.las	0	PASS	PASS	PASS	PASS	0
LD36391612.las	0	PASS	PASS	PASS	PASS	0
LD36391615.las	0	PASS	PASS	PASS	PASS	0
LD36421339.las	0	PASS	PASS	PASS	PASS	0
LD36421342.las	0	PASS	PASS	PASS	PASS	0
LD36421345.las	0	PASS	PASS	PASS	PASS	0
LD36421348.las	0	PASS	PASS	PASS	PASS	0
LD36421351.las	0	PASS	PASS	PASS	PASS	0
LD36421354.las	0	PASS	PASS	PASS	PASS	0
LD36421357.las	0	PASS	PASS	PASS	PASS	0
LD36421360.las	0	PASS	PASS	PASS	PASS	0
LD36421363.las	0	PASS	PASS	PASS	PASS	0
LD36421366.las	0	PASS	PASS	PASS	PASS	0
LD36421369.las	0	PASS	PASS	PASS	PASS	0
LD36421372.las	0	PASS	PASS	PASS	PASS	0
LD36421375.las	0	PASS	PASS	PASS	PASS	0
LD36421378.las	0	PASS	PASS	PASS	PASS	0
LD36421381.las	0	PASS	PASS	PASS	PASS	0
LD36421384.las	0	PASS	PASS	PASS	PASS	0

DPH-1.2 Report on ASPRS LAS File Format (Tiled Data) - File Integrity - continued

File	Number of Points Outside Extent	Offset To Point Data	Offset To EVLR	Number Of Points	Number of Points by Return	Number of Duplicate Points
LD36421387.las	0	PASS	PASS	PASS	PASS	0
LD36421390.las	0	PASS	PASS	PASS	PASS	0
LD36421393.las	0	PASS	PASS	PASS	PASS	0
LD36421396.las	0	PASS	PASS	PASS	PASS	0
LD36421399.las	0	PASS	PASS	PASS	PASS	0
LD36421402.las	0	PASS	PASS	PASS	PASS	0
LD36421405.las	0	PASS	PASS	PASS	PASS	0
LD36421408.las	0	PASS	PASS	PASS	PASS	0
LD36421411.las	0	PASS	PASS	PASS	PASS	0
LD36421414.las	0	PASS	PASS	PASS	PASS	0
LD36421417.las	0	PASS	PASS	PASS	PASS	0
LD36421420.las	0	PASS	PASS	PASS	PASS	0
LD36421423.las	0	PASS	PASS	PASS	PASS	0
LD36421426.las	0	PASS	PASS	PASS	PASS	0
LD36421429.las	0	PASS	PASS	PASS	PASS	0
LD36421432.las	0	PASS	PASS	PASS	PASS	0
LD36421435.las	0	PASS	PASS	PASS	PASS	0
LD36421438.las	0	PASS	PASS	PASS	PASS	0
LD36421441.las	0	PASS	PASS	PASS	PASS	0
LD36421444.las	0	PASS	PASS	PASS	PASS	0
LD36421447.las	0	PASS	PASS	PASS	PASS	0
LD36421450.las	0	PASS	PASS	PASS	PASS	0
LD36421453.las	0	PASS	PASS	PASS	PASS	0
LD36421456.las	0	PASS	PASS	PASS	PASS	0
LD36421459.las	0	PASS	PASS	PASS	PASS	0
LD36421462.las	0	PASS	PASS	PASS	PASS	0
LD36421465.las	0	PASS	PASS	PASS	PASS	0
LD36421468.las	0	PASS	PASS	PASS	PASS	0
LD36421471.las	0	PASS	PASS	PASS	PASS	0
LD36421474.las	0	PASS	PASS	PASS	PASS	0
LD36421477.las	0	PASS	PASS	PASS	PASS	0
LD36421480.las	0	PASS	PASS	PASS	PASS	0
LD36421483.las	0	PASS	PASS	PASS	PASS	0
LD36421486.las	0	PASS	PASS	PASS	PASS	0
LD36421489.las	0	PASS	PASS	PASS	PASS	0
LD36421492.las	0	PASS	PASS	PASS	PASS	0
LD36421495.las	0	PASS	PASS	PASS	PASS	0
LD36421498.las	0	PASS	PASS	PASS	PASS	0
LD36421501.las	0	PASS	PASS	PASS	PASS	0
LD36421504.las	0	PASS	PASS	PASS	PASS	0
LD36421507.las	0	PASS	PASS	PASS	PASS	0
LD36421510.las	0	PASS	PASS	PASS	PASS	0
LD36421513.las	0	PASS	PASS	PASS	PASS	0
LD36421516.las	0	PASS	PASS	PASS	PASS	0
LD36421519.las	0	PASS	PASS	PASS	PASS	0
LD36421522.las	0	PASS	PASS	PASS	PASS	0
LD36421525.las	0	PASS	PASS	PASS	PASS	0
LD36421528.las	0	PASS	PASS	PASS	PASS	0
LD36421531.las	0	PASS	PASS	PASS	PASS	0

DPH-1.2 Report on ASPRS LAS File Format (Tiled Data) - File Integrity - continued

File	Number of Points Outside Extent	Offset To Point Data	Offset To EVLR	Number Of Points	Number of Points by Return	Number of Duplicate Points
LD36421534.las	0	PASS	PASS	PASS	PASS	0
LD36421537.las	0	PASS	PASS	PASS	PASS	0
LD36421540.las	0	PASS	PASS	PASS	PASS	0
LD36421543.las	0	PASS	PASS	PASS	PASS	0
LD36421546.las	0	PASS	PASS	PASS	PASS	0
LD36421549.las	0	PASS	PASS	PASS	PASS	0
LD36421552.las	0	PASS	PASS	PASS	PASS	0
LD36421555.las	0	PASS	PASS	PASS	PASS	0
LD36421558.las	0	PASS	PASS	PASS	PASS	0
LD36421561.las	0	PASS	PASS	PASS	PASS	0
LD36421564.las	0	PASS	PASS	PASS	PASS	0
LD36421567.las	0	PASS	PASS	PASS	PASS	0
LD36421570.las	0	PASS	PASS	PASS	PASS	0
LD36421573.las	0	PASS	PASS	PASS	PASS	0
LD36421576.las	0	PASS	PASS	PASS	PASS	0
LD36421579.las	0	PASS	PASS	PASS	PASS	0
LD36421582.las	0	PASS	PASS	PASS	PASS	0
LD36421585.las	0	PASS	PASS	PASS	PASS	0
LD36421588.las	0	PASS	PASS	PASS	PASS	0
LD36421591.las	0	PASS	PASS	PASS	PASS	0
LD36421594.las	0	PASS	PASS	PASS	PASS	0
LD36421597.las	0	PASS	PASS	PASS	PASS	0
LD36421600.las	0	PASS	PASS	PASS	PASS	0
LD36421603.las	0	PASS	PASS	PASS	PASS	0
LD36421606.las	0	PASS	PASS	PASS	PASS	0
LD36421609.las	0	PASS	PASS	PASS	PASS	0
LD36421612.las	0	PASS	PASS	PASS	PASS	0
LD36421615.las	0	PASS	PASS	PASS	PASS	0
LD36451339.las	0	PASS	PASS	PASS	PASS	0
LD36451342.las	0	PASS	PASS	PASS	PASS	0
LD36451345.las	0	PASS	PASS	PASS	PASS	0
LD36451348.las	0	PASS	PASS	PASS	PASS	0
LD36451351.las	0	PASS	PASS	PASS	PASS	0
LD36451354.las	0	PASS	PASS	PASS	PASS	0
LD36451357.las	0	PASS	PASS	PASS	PASS	0
LD36451360.las	0	PASS	PASS	PASS	PASS	0
LD36451363.las	0	PASS	PASS	PASS	PASS	0
LD36451366.las	0	PASS	PASS	PASS	PASS	0
LD36451369.las	0	PASS	PASS	PASS	PASS	0
LD36451372.las	0	PASS	PASS	PASS	PASS	0
LD36451375.las	0	PASS	PASS	PASS	PASS	0
LD36451378.las	0	PASS	PASS	PASS	PASS	0
LD36451381.las	0	PASS	PASS	PASS	PASS	0
LD36451384.las	0	PASS	PASS	PASS	PASS	0
LD36451387.las	0	PASS	PASS	PASS	PASS	0
LD36451390.las	0	PASS	PASS	PASS	PASS	0
LD36451393.las	0	PASS	PASS	PASS	PASS	0
LD36451396.las	0	PASS	PASS	PASS	PASS	0
LD36451399.las	0	PASS	PASS	PASS	PASS	0

DPH-1.2 Report on ASPRS LAS File Format (Tiled Data) - File Integrity - continued

File	Number of Points Outside Extent	Offset To Point Data	Offset To EVLR	Number Of Points	Number of Points by Return	Number of Duplicate Points
LD36451402.las	0	PASS	PASS	PASS	PASS	0
LD36451405.las	0	PASS	PASS	PASS	PASS	0
LD36451408.las	0	PASS	PASS	PASS	PASS	0
LD36451411.las	0	PASS	PASS	PASS	PASS	0
LD36451414.las	0	PASS	PASS	PASS	PASS	0
LD36451417.las	0	PASS	PASS	PASS	PASS	0
LD36451420.las	0	PASS	PASS	PASS	PASS	0
LD36451423.las	0	PASS	PASS	PASS	PASS	0
LD36451426.las	0	PASS	PASS	PASS	PASS	0
LD36451429.las	0	PASS	PASS	PASS	PASS	0
LD36451432.las	0	PASS	PASS	PASS	PASS	0
LD36451435.las	0	PASS	PASS	PASS	PASS	0
LD36451438.las	0	PASS	PASS	PASS	PASS	0
LD36451441.las	0	PASS	PASS	PASS	PASS	0
LD36451444.las	0	PASS	PASS	PASS	PASS	0
LD36451447.las	0	PASS	PASS	PASS	PASS	0
LD36451450.las	0	PASS	PASS	PASS	PASS	0
LD36451453.las	0	PASS	PASS	PASS	PASS	0
LD36451456.las	0	PASS	PASS	PASS	PASS	0
LD36451459.las	0	PASS	PASS	PASS	PASS	0
LD36451462.las	0	PASS	PASS	PASS	PASS	0
LD36451465.las	0	PASS	PASS	PASS	PASS	0
LD36451468.las	0	PASS	PASS	PASS	PASS	0
LD36451471.las	0	PASS	PASS	PASS	PASS	0
LD36451474.las	0	PASS	PASS	PASS	PASS	0
LD36451477.las	0	PASS	PASS	PASS	PASS	0
LD36451480.las	0	PASS	PASS	PASS	PASS	0
LD36451483.las	0	PASS	PASS	PASS	PASS	0
LD36451486.las	0	PASS	PASS	PASS	PASS	0
LD36451489.las	0	PASS	PASS	PASS	PASS	0
LD36451492.las	0	PASS	PASS	PASS	PASS	0
LD36451495.las	0	PASS	PASS	PASS	PASS	0
LD36451498.las	0	PASS	PASS	PASS	PASS	0
LD36451501.las	0	PASS	PASS	PASS	PASS	0
LD36451504.las	0	PASS	PASS	PASS	PASS	0
LD36451507.las	0	PASS	PASS	PASS	PASS	0
LD36451510.las	0	PASS	PASS	PASS	PASS	0
LD36451513.las	0	PASS	PASS	PASS	PASS	0
LD36451516.las	0	PASS	PASS	PASS	PASS	0
LD36451519.las	0	PASS	PASS	PASS	PASS	0
LD36451522.las	0	PASS	PASS	PASS	PASS	0
LD36451525.las	0	PASS	PASS	PASS	PASS	0
LD36451528.las	0	PASS	PASS	PASS	PASS	0
LD36451531.las	0	PASS	PASS	PASS	PASS	0
LD36451534.las	0	PASS	PASS	PASS	PASS	0
LD36451537.las	0	PASS	PASS	PASS	PASS	0
LD36451540.las	0	PASS	PASS	PASS	PASS	0
LD36451543.las	0	PASS	PASS	PASS	PASS	0
LD36451546.las	0	PASS	PASS	PASS	PASS	0

DPH-1.2 Report on ASPRS LAS File Format (Tiled Data) - File Integrity - continued

File	Number of Points Outside Extent	Offset To Point Data	Offset To EVLR	Number Of Points	Number of Points by Return	Number of Duplicate Points
LD36451549.las	0	PASS	PASS	PASS	PASS	0
LD36451552.las	0	PASS	PASS	PASS	PASS	0
LD36451555.las	0	PASS	PASS	PASS	PASS	0
LD36451558.las	0	PASS	PASS	PASS	PASS	0
LD36451561.las	0	PASS	PASS	PASS	PASS	0
LD36451564.las	0	PASS	PASS	PASS	PASS	0
LD36451567.las	0	PASS	PASS	PASS	PASS	0
LD36451570.las	0	PASS	PASS	PASS	PASS	0
LD36451573.las	0	PASS	PASS	PASS	PASS	0
LD36451576.las	0	PASS	PASS	PASS	PASS	0
LD36451579.las	0	PASS	PASS	PASS	PASS	0
LD36451582.las	0	PASS	PASS	PASS	PASS	0
LD36451585.las	0	PASS	PASS	PASS	PASS	0
LD36451588.las	0	PASS	PASS	PASS	PASS	0
LD36451591.las	0	PASS	PASS	PASS	PASS	0
LD36451594.las	0	PASS	PASS	PASS	PASS	0
LD36451597.las	0	PASS	PASS	PASS	PASS	0
LD36451600.las	0	PASS	PASS	PASS	PASS	0
LD36451603.las	0	PASS	PASS	PASS	PASS	0
LD36451606.las	0	PASS	PASS	PASS	PASS	0
LD36451609.las	0	PASS	PASS	PASS	PASS	0
LD36451612.las	0	PASS	PASS	PASS	PASS	0
LD36451615.las	0	PASS	PASS	PASS	PASS	0
LD36481339.las	0	PASS	PASS	PASS	PASS	0
LD36481342.las	0	PASS	PASS	PASS	PASS	0
LD36481345.las	0	PASS	PASS	PASS	PASS	0
LD36481348.las	0	PASS	PASS	PASS	PASS	0
LD36481351.las	0	PASS	PASS	PASS	PASS	0
LD36481354.las	0	PASS	PASS	PASS	PASS	0
LD36481357.las	0	PASS	PASS	PASS	PASS	0
LD36481360.las	0	PASS	PASS	PASS	PASS	0
LD36481363.las	0	PASS	PASS	PASS	PASS	0
LD36481366.las	0	PASS	PASS	PASS	PASS	0
LD36481369.las	0	PASS	PASS	PASS	PASS	0
LD36481372.las	0	PASS	PASS	PASS	PASS	0
LD36481375.las	0	PASS	PASS	PASS	PASS	0
LD36481378.las	0	PASS	PASS	PASS	PASS	0
LD36481381.las	0	PASS	PASS	PASS	PASS	0
LD36481384.las	0	PASS	PASS	PASS	PASS	0
LD36481387.las	0	PASS	PASS	PASS	PASS	0
LD36481390.las	0	PASS	PASS	PASS	PASS	0
LD36481393.las	0	PASS	PASS	PASS	PASS	0
LD36481396.las	0	PASS	PASS	PASS	PASS	0
LD36481399.las	0	PASS	PASS	PASS	PASS	0
LD36481402.las	0	PASS	PASS	PASS	PASS	0
LD36481405.las	0	PASS	PASS	PASS	PASS	0
LD36481408.las	0	PASS	PASS	PASS	PASS	0
LD36481411.las	0	PASS	PASS	PASS	PASS	0
LD36481414.las	0	PASS	PASS	PASS	PASS	0

DPH-1.2 Report on ASPRS LAS File Format (Tiled Data) - File Integrity - continued

File	Number of Points Outside Extent	Offset To Point Data	Offset To EVLR	Number Of Points	Number of Points by Return	Number of Duplicate Points
LD36481417.las	0	PASS	PASS	PASS	PASS	0
LD36481420.las	0	PASS	PASS	PASS	PASS	0
LD36481423.las	0	PASS	PASS	PASS	PASS	0
LD36481426.las	0	PASS	PASS	PASS	PASS	0
LD36481429.las	0	PASS	PASS	PASS	PASS	0
LD36481432.las	0	PASS	PASS	PASS	PASS	0
LD36481435.las	0	PASS	PASS	PASS	PASS	0
LD36481438.las	0	PASS	PASS	PASS	PASS	0
LD36481441.las	0	PASS	PASS	PASS	PASS	0
LD36481444.las	0	PASS	PASS	PASS	PASS	0
LD36481447.las	0	PASS	PASS	PASS	PASS	0
LD36481450.las	0	PASS	PASS	PASS	PASS	0
LD36481453.las	0	PASS	PASS	PASS	PASS	0
LD36481456.las	0	PASS	PASS	PASS	PASS	0
LD36481459.las	0	PASS	PASS	PASS	PASS	0
LD36481462.las	0	PASS	PASS	PASS	PASS	0
LD36481465.las	0	PASS	PASS	PASS	PASS	0
LD36481468.las	0	PASS	PASS	PASS	PASS	0
LD36481471.las	0	PASS	PASS	PASS	PASS	0
LD36481474.las	0	PASS	PASS	PASS	PASS	0
LD36481477.las	0	PASS	PASS	PASS	PASS	0
LD36481480.las	0	PASS	PASS	PASS	PASS	0
LD36481483.las	0	PASS	PASS	PASS	PASS	0
LD36481486.las	0	PASS	PASS	PASS	PASS	0
LD36481489.las	0	PASS	PASS	PASS	PASS	0
LD36481492.las	0	PASS	PASS	PASS	PASS	0
LD36481495.las	0	PASS	PASS	PASS	PASS	0
LD36481498.las	0	PASS	PASS	PASS	PASS	0
LD36481501.las	0	PASS	PASS	PASS	PASS	0
LD36481504.las	0	PASS	PASS	PASS	PASS	0
LD36481507.las	0	PASS	PASS	PASS	PASS	0
LD36481510.las	0	PASS	PASS	PASS	PASS	0
LD36481513.las	0	PASS	PASS	PASS	PASS	0
LD36481516.las	0	PASS	PASS	PASS	PASS	0
LD36481519.las	0	PASS	PASS	PASS	PASS	0
LD36481522.las	0	PASS	PASS	PASS	PASS	0
LD36481525.las	0	PASS	PASS	PASS	PASS	0
LD36481528.las	0	PASS	PASS	PASS	PASS	0
LD36481531.las	0	PASS	PASS	PASS	PASS	0
LD36481534.las	0	PASS	PASS	PASS	PASS	0
LD36481537.las	0	PASS	PASS	PASS	PASS	0
LD36481540.las	0	PASS	PASS	PASS	PASS	0
LD36481543.las	0	PASS	PASS	PASS	PASS	0
LD36481546.las	0	PASS	PASS	PASS	PASS	0
LD36481549.las	0	PASS	PASS	PASS	PASS	0
LD36481552.las	0	PASS	PASS	PASS	PASS	0
LD36481555.las	0	PASS	PASS	PASS	PASS	0
LD36481558.las	0	PASS	PASS	PASS	PASS	0
LD36481561.las	0	PASS	PASS	PASS	PASS	0

DPH-1.2 Report on ASPRS LAS File Format (Tiled Data) - File Integrity - continued

File	Number of Points Outside Extent	Offset To Point Data	Offset To EVLR	Number Of Points	Number of Points by Return	Number of Duplicate Points
LD36481564.las	0	PASS	PASS	PASS	PASS	0
LD36481567.las	0	PASS	PASS	PASS	PASS	0
LD36481570.las	0	PASS	PASS	PASS	PASS	0
LD36481573.las	0	PASS	PASS	PASS	PASS	0
LD36481576.las	0	PASS	PASS	PASS	PASS	0
LD36481579.las	0	PASS	PASS	PASS	PASS	0
LD36481582.las	0	PASS	PASS	PASS	PASS	0
LD36481585.las	0	PASS	PASS	PASS	PASS	0
LD36481588.las	0	PASS	PASS	PASS	PASS	0
LD36481591.las	0	PASS	PASS	PASS	PASS	0
LD36481594.las	0	PASS	PASS	PASS	PASS	0
LD36481597.las	0	PASS	PASS	PASS	PASS	0
LD36481600.las	0	PASS	PASS	PASS	PASS	0
LD36481603.las	0	PASS	PASS	PASS	PASS	0
LD36481606.las	0	PASS	PASS	PASS	PASS	0
LD36481609.las	0	PASS	PASS	PASS	PASS	0
LD36481612.las	0	PASS	PASS	PASS	PASS	0
LD36481615.las	0	PASS	PASS	PASS	PASS	0
LD36511339.las	0	PASS	PASS	PASS	PASS	0
LD36511342.las	0	PASS	PASS	PASS	PASS	0
LD36511345.las	0	PASS	PASS	PASS	PASS	0
LD36511348.las	0	PASS	PASS	PASS	PASS	0
LD36511351.las	0	PASS	PASS	PASS	PASS	0
LD36511354.las	0	PASS	PASS	PASS	PASS	0
LD36511357.las	0	PASS	PASS	PASS	PASS	0
LD36511360.las	0	PASS	PASS	PASS	PASS	0
LD36511363.las	0	PASS	PASS	PASS	PASS	0
LD36511366.las	0	PASS	PASS	PASS	PASS	0
LD36511369.las	0	PASS	PASS	PASS	PASS	0
LD36511372.las	0	PASS	PASS	PASS	PASS	0
LD36511375.las	0	PASS	PASS	PASS	PASS	0
LD36511378.las	0	PASS	PASS	PASS	PASS	0
LD36511381.las	0	PASS	PASS	PASS	PASS	0
LD36511384.las	0	PASS	PASS	PASS	PASS	0
LD36511387.las	0	PASS	PASS	PASS	PASS	0
LD36511390.las	0	PASS	PASS	PASS	PASS	0
LD36511393.las	0	PASS	PASS	PASS	PASS	0
LD36511396.las	0	PASS	PASS	PASS	PASS	0
LD36511399.las	0	PASS	PASS	PASS	PASS	0
LD36511402.las	0	PASS	PASS	PASS	PASS	0
LD36511405.las	0	PASS	PASS	PASS	PASS	0
LD36511408.las	0	PASS	PASS	PASS	PASS	0
LD36511411.las	0	PASS	PASS	PASS	PASS	0
LD36511414.las	0	PASS	PASS	PASS	PASS	0
LD36511417.las	0	PASS	PASS	PASS	PASS	0
LD36511420.las	0	PASS	PASS	PASS	PASS	0
LD36511423.las	0	PASS	PASS	PASS	PASS	0
LD36511426.las	0	PASS	PASS	PASS	PASS	0
LD36511429.las	0	PASS	PASS	PASS	PASS	0

DPH-1.2 Report on ASPRS LAS File Format (Tiled Data) - File Integrity - continued

File	Number of Points Outside Extent	Offset To Point Data	Offset To EVLR	Number Of Points	Number of Points by Return	Number of Duplicate Points
LD36511432.las	0	PASS	PASS	PASS	PASS	0
LD36511435.las	0	PASS	PASS	PASS	PASS	0
LD36511438.las	0	PASS	PASS	PASS	PASS	0
LD36511441.las	0	PASS	PASS	PASS	PASS	0
LD36511444.las	0	PASS	PASS	PASS	PASS	0
LD36511447.las	0	PASS	PASS	PASS	PASS	0
LD36511450.las	0	PASS	PASS	PASS	PASS	0
LD36511453.las	0	PASS	PASS	PASS	PASS	0
LD36511456.las	0	PASS	PASS	PASS	PASS	0
LD36511459.las	0	PASS	PASS	PASS	PASS	0
LD36511462.las	0	PASS	PASS	PASS	PASS	0
LD36511465.las	0	PASS	PASS	PASS	PASS	0
LD36511468.las	0	PASS	PASS	PASS	PASS	0
LD36511471.las	0	PASS	PASS	PASS	PASS	0
LD36511474.las	0	PASS	PASS	PASS	PASS	0
LD36511477.las	0	PASS	PASS	PASS	PASS	0
LD36511480.las	0	PASS	PASS	PASS	PASS	0
LD36511483.las	0	PASS	PASS	PASS	PASS	0
LD36511486.las	0	PASS	PASS	PASS	PASS	0
LD36511489.las	0	PASS	PASS	PASS	PASS	0
LD36511492.las	0	PASS	PASS	PASS	PASS	0
LD36511495.las	0	PASS	PASS	PASS	PASS	0
LD36511498.las	0	PASS	PASS	PASS	PASS	0
LD36511501.las	0	PASS	PASS	PASS	PASS	0
LD36511504.las	0	PASS	PASS	PASS	PASS	0
LD36511507.las	0	PASS	PASS	PASS	PASS	0
LD36511510.las	0	PASS	PASS	PASS	PASS	0
LD36511513.las	0	PASS	PASS	PASS	PASS	0
LD36511516.las	0	PASS	PASS	PASS	PASS	0
LD36511519.las	0	PASS	PASS	PASS	PASS	0
LD36511522.las	0	PASS	PASS	PASS	PASS	0
LD36511525.las	0	PASS	PASS	PASS	PASS	0
LD36511528.las	0	PASS	PASS	PASS	PASS	0
LD36511531.las	0	PASS	PASS	PASS	PASS	0
LD36511534.las	0	PASS	PASS	PASS	PASS	0
LD36511537.las	0	PASS	PASS	PASS	PASS	0
LD36511540.las	0	PASS	PASS	PASS	PASS	0
LD36511543.las	0	PASS	PASS	PASS	PASS	0
LD36511546.las	0	PASS	PASS	PASS	PASS	0
LD36511549.las	0	PASS	PASS	PASS	PASS	0
LD36511552.las	0	PASS	PASS	PASS	PASS	0
LD36511555.las	0	PASS	PASS	PASS	PASS	0
LD36511558.las	0	PASS	PASS	PASS	PASS	0
LD36511561.las	0	PASS	PASS	PASS	PASS	0
LD36511564.las	0	PASS	PASS	PASS	PASS	0
LD36511567.las	0	PASS	PASS	PASS	PASS	0
LD36511570.las	0	PASS	PASS	PASS	PASS	0
LD36511573.las	0	PASS	PASS	PASS	PASS	0
LD36511576.las	0	PASS	PASS	PASS	PASS	0

DPH-1.2 Report on ASPRS LAS File Format (Tiled Data) - File Integrity - continued

File	Number of Points Outside Extent	Offset To Point Data	Offset To EVLR	Number Of Points	Number of Points by Return	Number of Duplicate Points
LD36511579.las	0	PASS	PASS	PASS	PASS	0
LD36511582.las	0	PASS	PASS	PASS	PASS	0
LD36511585.las	0	PASS	PASS	PASS	PASS	0
LD36511588.las	0	PASS	PASS	PASS	PASS	0
LD36511591.las	0	PASS	PASS	PASS	PASS	0
LD36511594.las	0	PASS	PASS	PASS	PASS	0
LD36511597.las	0	PASS	PASS	PASS	PASS	0
LD36511600.las	0	PASS	PASS	PASS	PASS	0
LD36511603.las	0	PASS	PASS	PASS	PASS	0
LD36511606.las	0	PASS	PASS	PASS	PASS	0
LD36511609.las	0	PASS	PASS	PASS	PASS	0
LD36511612.las	0	PASS	PASS	PASS	PASS	0
LD36511615.las	0	PASS	PASS	PASS	PASS	0
LD36541339.las	0	PASS	PASS	PASS	PASS	0
LD36541342.las	0	PASS	PASS	PASS	PASS	0
LD36541345.las	0	PASS	PASS	PASS	PASS	0
LD36541348.las	0	PASS	PASS	PASS	PASS	0
LD36541351.las	0	PASS	PASS	PASS	PASS	0
LD36541354.las	0	PASS	PASS	PASS	PASS	0
LD36541357.las	0	PASS	PASS	PASS	PASS	0
LD36541360.las	0	PASS	PASS	PASS	PASS	0
LD36541363.las	0	PASS	PASS	PASS	PASS	0
LD36541366.las	0	PASS	PASS	PASS	PASS	0
LD36541369.las	0	PASS	PASS	PASS	PASS	0
LD36541372.las	0	PASS	PASS	PASS	PASS	0
LD36541375.las	0	PASS	PASS	PASS	PASS	0
LD36541378.las	0	PASS	PASS	PASS	PASS	0
LD36541381.las	0	PASS	PASS	PASS	PASS	0
LD36541384.las	0	PASS	PASS	PASS	PASS	0
LD36541387.las	0	PASS	PASS	PASS	PASS	0
LD36541390.las	0	PASS	PASS	PASS	PASS	0
LD36541393.las	0	PASS	PASS	PASS	PASS	0
LD36541396.las	0	PASS	PASS	PASS	PASS	0
LD36541399.las	0	PASS	PASS	PASS	PASS	0
LD36541402.las	0	PASS	PASS	PASS	PASS	0
LD36541405.las	0	PASS	PASS	PASS	PASS	0
LD36541408.las	0	PASS	PASS	PASS	PASS	0
LD36541411.las	0	PASS	PASS	PASS	PASS	0
LD36541414.las	0	PASS	PASS	PASS	PASS	0
LD36541417.las	0	PASS	PASS	PASS	PASS	0
LD36541420.las	0	PASS	PASS	PASS	PASS	0
LD36541423.las	0	PASS	PASS	PASS	PASS	0
LD36541426.las	0	PASS	PASS	PASS	PASS	0
LD36541429.las	0	PASS	PASS	PASS	PASS	0
LD36541432.las	0	PASS	PASS	PASS	PASS	0
LD36541435.las	0	PASS	PASS	PASS	PASS	0
LD36541438.las	0	PASS	PASS	PASS	PASS	0
LD36541441.las	0	PASS	PASS	PASS	PASS	0
LD36541444.las	0	PASS	PASS	PASS	PASS	0

DPH-1.2 Report on ASPRS LAS File Format (Tiled Data) - File Integrity - continued

File	Number of Points Outside Extent	Offset To Point Data	Offset To EVLR	Number Of Points	Number of Points by Return	Number of Duplicate Points
LD36541447.las	0	PASS	PASS	PASS	PASS	0
LD36541450.las	0	PASS	PASS	PASS	PASS	0
LD36541453.las	0	PASS	PASS	PASS	PASS	0
LD36541456.las	0	PASS	PASS	PASS	PASS	0
LD36541459.las	0	PASS	PASS	PASS	PASS	0
LD36541462.las	0	PASS	PASS	PASS	PASS	0
LD36541465.las	0	PASS	PASS	PASS	PASS	0
LD36541468.las	0	PASS	PASS	PASS	PASS	0
LD36541471.las	0	PASS	PASS	PASS	PASS	0
LD36541474.las	0	PASS	PASS	PASS	PASS	0
LD36541477.las	0	PASS	PASS	PASS	PASS	0
LD36541480.las	0	PASS	PASS	PASS	PASS	0
LD36541483.las	0	PASS	PASS	PASS	PASS	0
LD36541486.las	0	PASS	PASS	PASS	PASS	0
LD36541489.las	0	PASS	PASS	PASS	PASS	0
LD36541492.las	0	PASS	PASS	PASS	PASS	0
LD36541495.las	0	PASS	PASS	PASS	PASS	0
LD36541498.las	0	PASS	PASS	PASS	PASS	0
LD36541501.las	0	PASS	PASS	PASS	PASS	0
LD36541504.las	0	PASS	PASS	PASS	PASS	0
LD36541507.las	0	PASS	PASS	PASS	PASS	0
LD36541510.las	0	PASS	PASS	PASS	PASS	0
LD36541513.las	0	PASS	PASS	PASS	PASS	0
LD36541516.las	0	PASS	PASS	PASS	PASS	0
LD36541519.las	0	PASS	PASS	PASS	PASS	0
LD36541522.las	0	PASS	PASS	PASS	PASS	0
LD36541525.las	0	PASS	PASS	PASS	PASS	0
LD36541528.las	0	PASS	PASS	PASS	PASS	0
LD36541531.las	0	PASS	PASS	PASS	PASS	0
LD36541534.las	0	PASS	PASS	PASS	PASS	0
LD36541537.las	0	PASS	PASS	PASS	PASS	0
LD36541540.las	0	PASS	PASS	PASS	PASS	0
LD36541543.las	0	PASS	PASS	PASS	PASS	0
LD36541546.las	0	PASS	PASS	PASS	PASS	0
LD36541549.las	0	PASS	PASS	PASS	PASS	0
LD36541552.las	0	PASS	PASS	PASS	PASS	0
LD36541555.las	0	PASS	PASS	PASS	PASS	0
LD36541558.las	0	PASS	PASS	PASS	PASS	0
LD36541561.las	0	PASS	PASS	PASS	PASS	0
LD36541564.las	0	PASS	PASS	PASS	PASS	0
LD36541567.las	0	PASS	PASS	PASS	PASS	0
LD36541570.las	0	PASS	PASS	PASS	PASS	0
LD36541573.las	0	PASS	PASS	PASS	PASS	0
LD36541576.las	0	PASS	PASS	PASS	PASS	0
LD36541579.las	0	PASS	PASS	PASS	PASS	0
LD36541582.las	0	PASS	PASS	PASS	PASS	0
LD36541585.las	0	PASS	PASS	PASS	PASS	0
LD36541588.las	0	PASS	PASS	PASS	PASS	0
LD36541591.las	0	PASS	PASS	PASS	PASS	0

DPH-1.2 Report on ASPRS LAS File Format (Tiled Data) - File Integrity - continued

File	Number of Points Outside Extent	Offset To Point Data	Offset To EVLR	Number Of Points	Number of Points by Return	Number of Duplicate Points
LD36541594.las	0	PASS	PASS	PASS	PASS	0
LD36541597.las	0	PASS	PASS	PASS	PASS	0
LD36541600.las	0	PASS	PASS	PASS	PASS	0
LD36541603.las	0	PASS	PASS	PASS	PASS	0
LD36541606.las	0	PASS	PASS	PASS	PASS	0
LD36541609.las	0	PASS	PASS	PASS	PASS	0
LD36541612.las	0	PASS	PASS	PASS	PASS	0
LD36541615.las	0	PASS	PASS	PASS	PASS	0
LD36571339.las	0	PASS	PASS	PASS	PASS	0
LD36571342.las	0	PASS	PASS	PASS	PASS	0
LD36571345.las	0	PASS	PASS	PASS	PASS	0
LD36571348.las	0	PASS	PASS	PASS	PASS	0
LD36571351.las	0	PASS	PASS	PASS	PASS	0
LD36571354.las	0	PASS	PASS	PASS	PASS	0
LD36571357.las	0	PASS	PASS	PASS	PASS	0
LD36571360.las	0	PASS	PASS	PASS	PASS	0
LD36571363.las	0	PASS	PASS	PASS	PASS	0
LD36571366.las	0	PASS	PASS	PASS	PASS	0
LD36571369.las	0	PASS	PASS	PASS	PASS	0
LD36571372.las	0	PASS	PASS	PASS	PASS	0
LD36571375.las	0	PASS	PASS	PASS	PASS	0
LD36571378.las	0	PASS	PASS	PASS	PASS	0
LD36571381.las	0	PASS	PASS	PASS	PASS	0
LD36571384.las	0	PASS	PASS	PASS	PASS	0
LD36571387.las	0	PASS	PASS	PASS	PASS	0
LD36571390.las	0	PASS	PASS	PASS	PASS	0
LD36571393.las	0	PASS	PASS	PASS	PASS	0
LD36571396.las	0	PASS	PASS	PASS	PASS	0
LD36571399.las	0	PASS	PASS	PASS	PASS	0
LD36571402.las	0	PASS	PASS	PASS	PASS	0
LD36571405.las	0	PASS	PASS	PASS	PASS	0
LD36571408.las	0	PASS	PASS	PASS	PASS	0
LD36571411.las	0	PASS	PASS	PASS	PASS	0
LD36571414.las	0	PASS	PASS	PASS	PASS	0
LD36571417.las	0	PASS	PASS	PASS	PASS	0
LD36571420.las	0	PASS	PASS	PASS	PASS	0
LD36571423.las	0	PASS	PASS	PASS	PASS	0
LD36571426.las	0	PASS	PASS	PASS	PASS	0
LD36571429.las	0	PASS	PASS	PASS	PASS	0
LD36571432.las	0	PASS	PASS	PASS	PASS	0
LD36571435.las	0	PASS	PASS	PASS	PASS	0
LD36571438.las	0	PASS	PASS	PASS	PASS	0
LD36571441.las	0	PASS	PASS	PASS	PASS	0
LD36571444.las	0	PASS	PASS	PASS	PASS	0
LD36571447.las	0	PASS	PASS	PASS	PASS	0
LD36571450.las	0	PASS	PASS	PASS	PASS	0
LD36571453.las	0	PASS	PASS	PASS	PASS	0
LD36571456.las	0	PASS	PASS	PASS	PASS	0
LD36571459.las	0	PASS	PASS	PASS	PASS	0

DPH-1.2 Report on ASPRS LAS File Format (Tiled Data) - File Integrity - continued

File	Number of Points Outside Extent	Offset To Point Data	Offset To EVLR	Number Of Points	Number of Points by Return	Number of Duplicate Points
LD36571462.las	0	PASS	PASS	PASS	PASS	0
LD36571465.las	0	PASS	PASS	PASS	PASS	0
LD36571468.las	0	PASS	PASS	PASS	PASS	0
LD36571471.las	0	PASS	PASS	PASS	PASS	0
LD36571474.las	0	PASS	PASS	PASS	PASS	0
LD36571477.las	0	PASS	PASS	PASS	PASS	0
LD36571480.las	0	PASS	PASS	PASS	PASS	0
LD36571483.las	0	PASS	PASS	PASS	PASS	0
LD36571486.las	0	PASS	PASS	PASS	PASS	0
LD36571489.las	0	PASS	PASS	PASS	PASS	0
LD36571492.las	0	PASS	PASS	PASS	PASS	0
LD36571495.las	0	PASS	PASS	PASS	PASS	0
LD36571498.las	0	PASS	PASS	PASS	PASS	0
LD36571501.las	0	PASS	PASS	PASS	PASS	0
LD36571504.las	0	PASS	PASS	PASS	PASS	0
LD36571507.las	0	PASS	PASS	PASS	PASS	0
LD36571510.las	0	PASS	PASS	PASS	PASS	0
LD36571513.las	0	PASS	PASS	PASS	PASS	0
LD36571516.las	0	PASS	PASS	PASS	PASS	0
LD36571519.las	0	PASS	PASS	PASS	PASS	0
LD36571522.las	0	PASS	PASS	PASS	PASS	0
LD36571525.las	0	PASS	PASS	PASS	PASS	0
LD36571528.las	0	PASS	PASS	PASS	PASS	0
LD36571531.las	0	PASS	PASS	PASS	PASS	0
LD36571534.las	0	PASS	PASS	PASS	PASS	0
LD36571537.las	0	PASS	PASS	PASS	PASS	0
LD36571540.las	0	PASS	PASS	PASS	PASS	0
LD36571543.las	0	PASS	PASS	PASS	PASS	0
LD36571546.las	0	PASS	PASS	PASS	PASS	0
LD36571549.las	0	PASS	PASS	PASS	PASS	0
LD36571552.las	0	PASS	PASS	PASS	PASS	0
LD36571555.las	0	PASS	PASS	PASS	PASS	0
LD36571558.las	0	PASS	PASS	PASS	PASS	0
LD36571561.las	0	PASS	PASS	PASS	PASS	0
LD36571564.las	0	PASS	PASS	PASS	PASS	0
LD36571567.las	0	PASS	PASS	PASS	PASS	0
LD36571570.las	0	PASS	PASS	PASS	PASS	0
LD36571573.las	0	PASS	PASS	PASS	PASS	0
LD36571576.las	0	PASS	PASS	PASS	PASS	0
LD36571579.las	0	PASS	PASS	PASS	PASS	0
LD36571582.las	0	PASS	PASS	PASS	PASS	0
LD36571585.las	0	PASS	PASS	PASS	PASS	0
LD36571588.las	0	PASS	PASS	PASS	PASS	0
LD36571591.las	0	PASS	PASS	PASS	PASS	0
LD36571594.las	0	PASS	PASS	PASS	PASS	0
LD36571597.las	0	PASS	PASS	PASS	PASS	0
LD36571600.las	0	PASS	PASS	PASS	PASS	0
LD36571603.las	0	PASS	PASS	PASS	PASS	0
LD36571606.las	0	PASS	PASS	PASS	PASS	0

DPH-1.2 Report on ASPRS LAS File Format (Tiled Data) - File Integrity - continued

File	Number of Points Outside Extent	Offset To Point Data	Offset To EVLR	Number Of Points	Number of Points by Return	Number of Duplicate Points
LD36571609.las	0	PASS	PASS	PASS	PASS	0
LD36571612.las	0	PASS	PASS	PASS	PASS	0
LD36571615.las	0	PASS	PASS	PASS	PASS	0
LD36601339.las	0	PASS	PASS	PASS	PASS	0
LD36601342.las	0	PASS	PASS	PASS	PASS	0
LD36601345.las	0	PASS	PASS	PASS	PASS	0
LD36601348.las	0	PASS	PASS	PASS	PASS	0
LD36601351.las	0	PASS	PASS	PASS	PASS	0
LD36601354.las	0	PASS	PASS	PASS	PASS	0
LD36601357.las	0	PASS	PASS	PASS	PASS	0
LD36601360.las	0	PASS	PASS	PASS	PASS	0
LD36601363.las	0	PASS	PASS	PASS	PASS	0
LD36601366.las	0	PASS	PASS	PASS	PASS	0
LD36601369.las	0	PASS	PASS	PASS	PASS	0
LD36601372.las	0	PASS	PASS	PASS	PASS	0
LD36601375.las	0	PASS	PASS	PASS	PASS	0
LD36601378.las	0	PASS	PASS	PASS	PASS	0
LD36601381.las	0	PASS	PASS	PASS	PASS	0
LD36601384.las	0	PASS	PASS	PASS	PASS	0
LD36601387.las	0	PASS	PASS	PASS	PASS	0
LD36601390.las	0	PASS	PASS	PASS	PASS	0
LD36601393.las	0	PASS	PASS	PASS	PASS	0
LD36601396.las	0	PASS	PASS	PASS	PASS	0
LD36601399.las	0	PASS	PASS	PASS	PASS	0
LD36601402.las	0	PASS	PASS	PASS	PASS	0
LD36601405.las	0	PASS	PASS	PASS	PASS	0
LD36601408.las	0	PASS	PASS	PASS	PASS	0
LD36601411.las	0	PASS	PASS	PASS	PASS	0
LD36601414.las	0	PASS	PASS	PASS	PASS	0
LD36601417.las	0	PASS	PASS	PASS	PASS	0
LD36601420.las	0	PASS	PASS	PASS	PASS	0
LD36601423.las	0	PASS	PASS	PASS	PASS	0
LD36601426.las	0	PASS	PASS	PASS	PASS	0
LD36601429.las	0	PASS	PASS	PASS	PASS	0
LD36601432.las	0	PASS	PASS	PASS	PASS	0
LD36601435.las	0	PASS	PASS	PASS	PASS	0
LD36601438.las	0	PASS	PASS	PASS	PASS	0
LD36601441.las	0	PASS	PASS	PASS	PASS	0
LD36601444.las	0	PASS	PASS	PASS	PASS	0
LD36601447.las	0	PASS	PASS	PASS	PASS	0
LD36601450.las	0	PASS	PASS	PASS	PASS	0
LD36601453.las	0	PASS	PASS	PASS	PASS	0
LD36601456.las	0	PASS	PASS	PASS	PASS	0
LD36601459.las	0	PASS	PASS	PASS	PASS	0
LD36601462.las	0	PASS	PASS	PASS	PASS	0
LD36601465.las	0	PASS	PASS	PASS	PASS	0
LD36601468.las	0	PASS	PASS	PASS	PASS	0
LD36601471.las	0	PASS	PASS	PASS	PASS	0
LD36601474.las	0	PASS	PASS	PASS	PASS	0

DPH-1.2 Report on ASPRS LAS File Format (Tiled Data) - File Integrity - continued

File	Number of Points Outside Extent	Offset To Point Data	Offset To EVLR	Number Of Points	Number of Points by Return	Number of Duplicate Points
LD36601477.las	0	PASS	PASS	PASS	PASS	0
LD36601480.las	0	PASS	PASS	PASS	PASS	0
LD36601483.las	0	PASS	PASS	PASS	PASS	0
LD36601486.las	0	PASS	PASS	PASS	PASS	0
LD36601489.las	0	PASS	PASS	PASS	PASS	0
LD36601492.las	0	PASS	PASS	PASS	PASS	0
LD36601495.las	0	PASS	PASS	PASS	PASS	0
LD36601498.las	0	PASS	PASS	PASS	PASS	0
LD36601501.las	0	PASS	PASS	PASS	PASS	0
LD36601504.las	0	PASS	PASS	PASS	PASS	0
LD36601507.las	0	PASS	PASS	PASS	PASS	0
LD36601510.las	0	PASS	PASS	PASS	PASS	0
LD36601513.las	0	PASS	PASS	PASS	PASS	0
LD36601516.las	0	PASS	PASS	PASS	PASS	0
LD36601519.las	0	PASS	PASS	PASS	PASS	0
LD36601522.las	0	PASS	PASS	PASS	PASS	0
LD36601525.las	0	PASS	PASS	PASS	PASS	0
LD36601528.las	0	PASS	PASS	PASS	PASS	0
LD36601531.las	0	PASS	PASS	PASS	PASS	0
LD36601534.las	0	PASS	PASS	PASS	PASS	0
LD36601537.las	0	PASS	PASS	PASS	PASS	0
LD36601540.las	0	PASS	PASS	PASS	PASS	0
LD36601543.las	0	PASS	PASS	PASS	PASS	0
LD36601546.las	0	PASS	PASS	PASS	PASS	0
LD36601549.las	0	PASS	PASS	PASS	PASS	0
LD36601552.las	0	PASS	PASS	PASS	PASS	0
LD36601555.las	0	PASS	PASS	PASS	PASS	0
LD36601558.las	0	PASS	PASS	PASS	PASS	0
LD36601561.las	0	PASS	PASS	PASS	PASS	0
LD36601564.las	0	PASS	PASS	PASS	PASS	0
LD36601567.las	0	PASS	PASS	PASS	PASS	0
LD36601570.las	0	PASS	PASS	PASS	PASS	0
LD36601573.las	0	PASS	PASS	PASS	PASS	0
LD36601576.las	0	PASS	PASS	PASS	PASS	0
LD36601579.las	0	PASS	PASS	PASS	PASS	0
LD36601582.las	0	PASS	PASS	PASS	PASS	0
LD36601585.las	0	PASS	PASS	PASS	PASS	0
LD36601588.las	0	PASS	PASS	PASS	PASS	0
LD36601591.las	0	PASS	PASS	PASS	PASS	0
LD36601594.las	0	PASS	PASS	PASS	PASS	0
LD36601597.las	0	PASS	PASS	PASS	PASS	0
LD36601600.las	0	PASS	PASS	PASS	PASS	0
LD36601603.las	0	PASS	PASS	PASS	PASS	0
LD36601606.las	0	PASS	PASS	PASS	PASS	0
LD36601609.las	0	PASS	PASS	PASS	PASS	0
LD36601612.las	0	PASS	PASS	PASS	PASS	0
LD36601615.las	0	PASS	PASS	PASS	PASS	0
LD36631339.las	0	PASS	PASS	PASS	PASS	0
LD36631342.las	0	PASS	PASS	PASS	PASS	0

DPH-1.2 Report on ASPRS LAS File Format (Tiled Data) - File Integrity - continued

File	Number of Points Outside Extent	Offset To Point Data	Offset To EVLR	Number Of Points	Number of Points by Return	Number of Duplicate Points
LD36631345.las	0	PASS	PASS	PASS	PASS	0
LD36631348.las	0	PASS	PASS	PASS	PASS	0
LD36631351.las	0	PASS	PASS	PASS	PASS	0
LD36631354.las	0	PASS	PASS	PASS	PASS	0
LD36631357.las	0	PASS	PASS	PASS	PASS	0
LD36631360.las	0	PASS	PASS	PASS	PASS	0
LD36631363.las	0	PASS	PASS	PASS	PASS	0
LD36631366.las	0	PASS	PASS	PASS	PASS	0
LD36631369.las	0	PASS	PASS	PASS	PASS	0
LD36631372.las	0	PASS	PASS	PASS	PASS	0
LD36631375.las	0	PASS	PASS	PASS	PASS	0
LD36631378.las	0	PASS	PASS	PASS	PASS	0
LD36631381.las	0	PASS	PASS	PASS	PASS	0
LD36631384.las	0	PASS	PASS	PASS	PASS	0
LD36631387.las	0	PASS	PASS	PASS	PASS	0
LD36631390.las	0	PASS	PASS	PASS	PASS	0
LD36631393.las	0	PASS	PASS	PASS	PASS	0
LD36631396.las	0	PASS	PASS	PASS	PASS	0
LD36631399.las	0	PASS	PASS	PASS	PASS	0
LD36631402.las	0	PASS	PASS	PASS	PASS	0
LD36631405.las	0	PASS	PASS	PASS	PASS	0
LD36631408.las	0	PASS	PASS	PASS	PASS	0
LD36631411.las	0	PASS	PASS	PASS	PASS	0
LD36631414.las	0	PASS	PASS	PASS	PASS	0
LD36631417.las	0	PASS	PASS	PASS	PASS	0
LD36631420.las	0	PASS	PASS	PASS	PASS	0
LD36631423.las	0	PASS	PASS	PASS	PASS	0
LD36631426.las	0	PASS	PASS	PASS	PASS	0
LD36631429.las	0	PASS	PASS	PASS	PASS	0
LD36631432.las	0	PASS	PASS	PASS	PASS	0
LD36631435.las	0	PASS	PASS	PASS	PASS	0
LD36631438.las	0	PASS	PASS	PASS	PASS	0
LD36631441.las	0	PASS	PASS	PASS	PASS	0
LD36631444.las	0	PASS	PASS	PASS	PASS	0
LD36631447.las	0	PASS	PASS	PASS	PASS	0
LD36631450.las	0	PASS	PASS	PASS	PASS	0
LD36631453.las	0	PASS	PASS	PASS	PASS	0
LD36631456.las	0	PASS	PASS	PASS	PASS	0
LD36631459.las	0	PASS	PASS	PASS	PASS	0
LD36631462.las	0	PASS	PASS	PASS	PASS	0
LD36631465.las	0	PASS	PASS	PASS	PASS	0
LD36631468.las	0	PASS	PASS	PASS	PASS	0
LD36631471.las	0	PASS	PASS	PASS	PASS	0
LD36631474.las	0	PASS	PASS	PASS	PASS	0
LD36631477.las	0	PASS	PASS	PASS	PASS	0
LD36631480.las	0	PASS	PASS	PASS	PASS	0
LD36631483.las	0	PASS	PASS	PASS	PASS	0
LD36631486.las	0	PASS	PASS	PASS	PASS	0
LD36631489.las	0	PASS	PASS	PASS	PASS	0

DPH-1.2 Report on ASPRS LAS File Format (Tiled Data) - File Integrity - continued

File	Number of Points Outside Extent	Offset To Point Data	Offset To EVLR	Number Of Points	Number of Points by Return	Number of Duplicate Points
LD36631492.las	0	PASS	PASS	PASS	PASS	0
LD36631495.las	0	PASS	PASS	PASS	PASS	0
LD36631498.las	0	PASS	PASS	PASS	PASS	0
LD36631501.las	0	PASS	PASS	PASS	PASS	0
LD36631504.las	0	PASS	PASS	PASS	PASS	0
LD36631507.las	0	PASS	PASS	PASS	PASS	0
LD36631510.las	0	PASS	PASS	PASS	PASS	0
LD36631513.las	0	PASS	PASS	PASS	PASS	0
LD36631516.las	0	PASS	PASS	PASS	PASS	0
LD36631519.las	0	PASS	PASS	PASS	PASS	0
LD36631522.las	0	PASS	PASS	PASS	PASS	0
LD36631525.las	0	PASS	PASS	PASS	PASS	0
LD36631528.las	0	PASS	PASS	PASS	PASS	0
LD36631531.las	0	PASS	PASS	PASS	PASS	0
LD36631534.las	0	PASS	PASS	PASS	PASS	0
LD36631537.las	0	PASS	PASS	PASS	PASS	0
LD36631540.las	0	PASS	PASS	PASS	PASS	0
LD36631543.las	0	PASS	PASS	PASS	PASS	0
LD36631546.las	0	PASS	PASS	PASS	PASS	0
LD36631549.las	0	PASS	PASS	PASS	PASS	0
LD36631552.las	0	PASS	PASS	PASS	PASS	0
LD36631555.las	0	PASS	PASS	PASS	PASS	0
LD36631558.las	0	PASS	PASS	PASS	PASS	0
LD36631561.las	0	PASS	PASS	PASS	PASS	0
LD36631564.las	0	PASS	PASS	PASS	PASS	0
LD36631567.las	0	PASS	PASS	PASS	PASS	0
LD36631570.las	0	PASS	PASS	PASS	PASS	0
LD36631573.las	0	PASS	PASS	PASS	PASS	0
LD36631576.las	0	PASS	PASS	PASS	PASS	0
LD36631579.las	0	PASS	PASS	PASS	PASS	0
LD36631582.las	0	PASS	PASS	PASS	PASS	0
LD36631585.las	0	PASS	PASS	PASS	PASS	0
LD36631588.las	0	PASS	PASS	PASS	PASS	0
LD36631591.las	0	PASS	PASS	PASS	PASS	0
LD36631594.las	0	PASS	PASS	PASS	PASS	0
LD36631597.las	0	PASS	PASS	PASS	PASS	0
LD36631600.las	0	PASS	PASS	PASS	PASS	0
LD36631603.las	0	PASS	PASS	PASS	PASS	0
LD36631606.las	0	PASS	PASS	PASS	PASS	0
LD36631609.las	0	PASS	PASS	PASS	PASS	0
LD36631612.las	0	PASS	PASS	PASS	PASS	0
LD36631615.las	0	PASS	PASS	PASS	PASS	0
LD36661339.las	0	PASS	PASS	PASS	PASS	0
LD36661342.las	0	PASS	PASS	PASS	PASS	0
LD36661345.las	0	PASS	PASS	PASS	PASS	0
LD36661348.las	0	PASS	PASS	PASS	PASS	0
LD36661351.las	0	PASS	PASS	PASS	PASS	0
LD36661354.las	0	PASS	PASS	PASS	PASS	0
LD36661357.las	0	PASS	PASS	PASS	PASS	0

DPH-1.2 Report on ASPRS LAS File Format (Tiled Data) - File Integrity - continued

File	Number of Points Outside Extent	Offset To Point Data	Offset To EVLR	Number Of Points	Number of Points by Return	Number of Duplicate Points
LD36661360.las	0	PASS	PASS	PASS	PASS	0
LD36661363.las	0	PASS	PASS	PASS	PASS	0
LD36661366.las	0	PASS	PASS	PASS	PASS	0
LD36661369.las	0	PASS	PASS	PASS	PASS	0
LD36661372.las	0	PASS	PASS	PASS	PASS	0
LD36661375.las	0	PASS	PASS	PASS	PASS	0
LD36661378.las	0	PASS	PASS	PASS	PASS	0
LD36661381.las	0	PASS	PASS	PASS	PASS	0
LD36661384.las	0	PASS	PASS	PASS	PASS	0
LD36661387.las	0	PASS	PASS	PASS	PASS	0
LD36661390.las	0	PASS	PASS	PASS	PASS	0
LD36661393.las	0	PASS	PASS	PASS	PASS	0
LD36661396.las	0	PASS	PASS	PASS	PASS	0
LD36661399.las	0	PASS	PASS	PASS	PASS	0
LD36661402.las	0	PASS	PASS	PASS	PASS	0
LD36661405.las	0	PASS	PASS	PASS	PASS	0
LD36661408.las	0	PASS	PASS	PASS	PASS	0
LD36661411.las	0	PASS	PASS	PASS	PASS	0
LD36661414.las	0	PASS	PASS	PASS	PASS	0
LD36661417.las	0	PASS	PASS	PASS	PASS	0
LD36661420.las	0	PASS	PASS	PASS	PASS	0
LD36661423.las	0	PASS	PASS	PASS	PASS	0
LD36661426.las	0	PASS	PASS	PASS	PASS	0
LD36661429.las	0	PASS	PASS	PASS	PASS	0
LD36661432.las	0	PASS	PASS	PASS	PASS	0
LD36661435.las	0	PASS	PASS	PASS	PASS	0
LD36661438.las	0	PASS	PASS	PASS	PASS	0
LD36661441.las	0	PASS	PASS	PASS	PASS	0
LD36661444.las	0	PASS	PASS	PASS	PASS	0
LD36661447.las	0	PASS	PASS	PASS	PASS	0
LD36661450.las	0	PASS	PASS	PASS	PASS	0
LD36661453.las	0	PASS	PASS	PASS	PASS	0
LD36661456.las	0	PASS	PASS	PASS	PASS	0
LD36661459.las	0	PASS	PASS	PASS	PASS	0
LD36661462.las	0	PASS	PASS	PASS	PASS	0
LD36661465.las	0	PASS	PASS	PASS	PASS	0
LD36661468.las	0	PASS	PASS	PASS	PASS	0
LD36661471.las	0	PASS	PASS	PASS	PASS	0
LD36661474.las	0	PASS	PASS	PASS	PASS	0
LD36661477.las	0	PASS	PASS	PASS	PASS	0
LD36661480.las	0	PASS	PASS	PASS	PASS	0
LD36661483.las	0	PASS	PASS	PASS	PASS	0
LD36661486.las	0	PASS	PASS	PASS	PASS	0
LD36661489.las	0	PASS	PASS	PASS	PASS	0
LD36661492.las	0	PASS	PASS	PASS	PASS	0
LD36661495.las	0	PASS	PASS	PASS	PASS	0
LD36661498.las	0	PASS	PASS	PASS	PASS	0
LD36661501.las	0	PASS	PASS	PASS	PASS	0
LD36661504.las	0	PASS	PASS	PASS	PASS	0

DPH-1.2 Report on ASPRS LAS File Format (Tiled Data) - File Integrity - continued

File	Number of Points Outside Extent	Offset To Point Data	Offset To EVLR	Number Of Points	Number of Points by Return	Number of Duplicate Points
LD36661507.las	0	PASS	PASS	PASS	PASS	0
LD36661510.las	0	PASS	PASS	PASS	PASS	0
LD36661513.las	0	PASS	PASS	PASS	PASS	0
LD36661516.las	0	PASS	PASS	PASS	PASS	0
LD36661519.las	0	PASS	PASS	PASS	PASS	0
LD36661522.las	0	PASS	PASS	PASS	PASS	0
LD36661525.las	0	PASS	PASS	PASS	PASS	0
LD36661528.las	0	PASS	PASS	PASS	PASS	0
LD36661531.las	0	PASS	PASS	PASS	PASS	0
LD36661534.las	0	PASS	PASS	PASS	PASS	0
LD36661537.las	0	PASS	PASS	PASS	PASS	0
LD36661540.las	0	PASS	PASS	PASS	PASS	0
LD36661543.las	0	PASS	PASS	PASS	PASS	0
LD36661546.las	0	PASS	PASS	PASS	PASS	0
LD36661549.las	0	PASS	PASS	PASS	PASS	0
LD36661552.las	0	PASS	PASS	PASS	PASS	0
LD36661555.las	0	PASS	PASS	PASS	PASS	0
LD36661558.las	0	PASS	PASS	PASS	PASS	0
LD36661561.las	0	PASS	PASS	PASS	PASS	0
LD36661564.las	0	PASS	PASS	PASS	PASS	0
LD36661567.las	0	PASS	PASS	PASS	PASS	0
LD36661570.las	0	PASS	PASS	PASS	PASS	0
LD36661573.las	0	PASS	PASS	PASS	PASS	0
LD36661576.las	0	PASS	PASS	PASS	PASS	0
LD36661579.las	0	PASS	PASS	PASS	PASS	0
LD36661582.las	0	PASS	PASS	PASS	PASS	0
LD36661585.las	0	PASS	PASS	PASS	PASS	0
LD36661588.las	0	PASS	PASS	PASS	PASS	0
LD36661591.las	0	PASS	PASS	PASS	PASS	0
LD36661594.las	0	PASS	PASS	PASS	PASS	0
LD36661597.las	0	PASS	PASS	PASS	PASS	0
LD36661600.las	0	PASS	PASS	PASS	PASS	0
LD36661603.las	0	PASS	PASS	PASS	PASS	0
LD36661606.las	0	PASS	PASS	PASS	PASS	0
LD36661609.las	0	PASS	PASS	PASS	PASS	0
LD36661612.las	0	PASS	PASS	PASS	PASS	0
LD36661615.las	0	PASS	PASS	PASS	PASS	0
LD36691339.las	0	PASS	PASS	PASS	PASS	0
LD36691342.las	0	PASS	PASS	PASS	PASS	0
LD36691345.las	0	PASS	PASS	PASS	PASS	0
LD36691348.las	0	PASS	PASS	PASS	PASS	0
LD36691351.las	0	PASS	PASS	PASS	PASS	0
LD36691354.las	0	PASS	PASS	PASS	PASS	0
LD36691357.las	0	PASS	PASS	PASS	PASS	0
LD36691360.las	0	PASS	PASS	PASS	PASS	0
LD36691363.las	0	PASS	PASS	PASS	PASS	0
LD36691366.las	0	PASS	PASS	PASS	PASS	0
LD36691369.las	0	PASS	PASS	PASS	PASS	0
LD36691372.las	0	PASS	PASS	PASS	PASS	0

DPH-1.2 Report on ASPRS LAS File Format (Tiled Data) - File Integrity - continued

File	Number of Points Outside Extent	Offset To Point Data	Offset To EVLR	Number Of Points	Number of Points by Return	Number of Duplicate Points
LD36691375.las	0	PASS	PASS	PASS	PASS	0
LD36691378.las	0	PASS	PASS	PASS	PASS	0
LD36691381.las	0	PASS	PASS	PASS	PASS	0
LD36691384.las	0	PASS	PASS	PASS	PASS	0
LD36691387.las	0	PASS	PASS	PASS	PASS	0
LD36691390.las	0	PASS	PASS	PASS	PASS	0
LD36691393.las	0	PASS	PASS	PASS	PASS	0
LD36691396.las	0	PASS	PASS	PASS	PASS	0
LD36691399.las	0	PASS	PASS	PASS	PASS	0
LD36691402.las	0	PASS	PASS	PASS	PASS	0
LD36691405.las	0	PASS	PASS	PASS	PASS	0
LD36691408.las	0	PASS	PASS	PASS	PASS	0
LD36691411.las	0	PASS	PASS	PASS	PASS	0
LD36691414.las	0	PASS	PASS	PASS	PASS	0
LD36691417.las	0	PASS	PASS	PASS	PASS	0
LD36691420.las	0	PASS	PASS	PASS	PASS	0
LD36691423.las	0	PASS	PASS	PASS	PASS	0
LD36691426.las	0	PASS	PASS	PASS	PASS	0
LD36691429.las	0	PASS	PASS	PASS	PASS	0
LD36691432.las	0	PASS	PASS	PASS	PASS	0
LD36691435.las	0	PASS	PASS	PASS	PASS	0
LD36691438.las	0	PASS	PASS	PASS	PASS	0
LD36691441.las	0	PASS	PASS	PASS	PASS	0
LD36691444.las	0	PASS	PASS	PASS	PASS	0
LD36691447.las	0	PASS	PASS	PASS	PASS	0
LD36691450.las	0	PASS	PASS	PASS	PASS	0
LD36691453.las	0	PASS	PASS	PASS	PASS	0
LD36691456.las	0	PASS	PASS	PASS	PASS	0
LD36691459.las	0	PASS	PASS	PASS	PASS	0
LD36691462.las	0	PASS	PASS	PASS	PASS	0
LD36691465.las	0	PASS	PASS	PASS	PASS	0
LD36691468.las	0	PASS	PASS	PASS	PASS	0
LD36691471.las	0	PASS	PASS	PASS	PASS	0
LD36691474.las	0	PASS	PASS	PASS	PASS	0
LD36691477.las	0	PASS	PASS	PASS	PASS	0
LD36691480.las	0	PASS	PASS	PASS	PASS	0
LD36691483.las	0	PASS	PASS	PASS	PASS	0
LD36691486.las	0	PASS	PASS	PASS	PASS	0
LD36691489.las	0	PASS	PASS	PASS	PASS	0
LD36691492.las	0	PASS	PASS	PASS	PASS	0
LD36691495.las	0	PASS	PASS	PASS	PASS	0
LD36691498.las	0	PASS	PASS	PASS	PASS	0
LD36691501.las	0	PASS	PASS	PASS	PASS	0
LD36691504.las	0	PASS	PASS	PASS	PASS	0
LD36691507.las	0	PASS	PASS	PASS	PASS	0
LD36691510.las	0	PASS	PASS	PASS	PASS	0
LD36691513.las	0	PASS	PASS	PASS	PASS	0
LD36691516.las	0	PASS	PASS	PASS	PASS	0
LD36691519.las	0	PASS	PASS	PASS	PASS	0

DPH-1.2 Report on ASPRS LAS File Format (Tiled Data) - File Integrity - continued

File	Number of Points Outside Extent	Offset To Point Data	Offset To EVLR	Number Of Points	Number of Points by Return	Number of Duplicate Points
LD36691522.las	0	PASS	PASS	PASS	PASS	0
LD36691525.las	0	PASS	PASS	PASS	PASS	0
LD36691528.las	0	PASS	PASS	PASS	PASS	0
LD36691531.las	0	PASS	PASS	PASS	PASS	0
LD36691534.las	0	PASS	PASS	PASS	PASS	0
LD36691537.las	0	PASS	PASS	PASS	PASS	0
LD36691540.las	0	PASS	PASS	PASS	PASS	0
LD36691543.las	0	PASS	PASS	PASS	PASS	0
LD36691546.las	0	PASS	PASS	PASS	PASS	0
LD36691549.las	0	PASS	PASS	PASS	PASS	0
LD36691552.las	0	PASS	PASS	PASS	PASS	0
LD36691555.las	0	PASS	PASS	PASS	PASS	0
LD36691558.las	0	PASS	PASS	PASS	PASS	0
LD36691561.las	0	PASS	PASS	PASS	PASS	0
LD36691564.las	0	PASS	PASS	PASS	PASS	0
LD36691567.las	0	PASS	PASS	PASS	PASS	0
LD36691570.las	0	PASS	PASS	PASS	PASS	0
LD36691573.las	0	PASS	PASS	PASS	PASS	0
LD36691576.las	0	PASS	PASS	PASS	PASS	0
LD36691579.las	0	PASS	PASS	PASS	PASS	0
LD36691582.las	0	PASS	PASS	PASS	PASS	0
LD36691585.las	0	PASS	PASS	PASS	PASS	0
LD36691588.las	0	PASS	PASS	PASS	PASS	0
LD36691591.las	0	PASS	PASS	PASS	PASS	0
LD36691594.las	0	PASS	PASS	PASS	PASS	0
LD36691597.las	0	PASS	PASS	PASS	PASS	0
LD36691600.las	0	PASS	PASS	PASS	PASS	0
LD36691603.las	0	PASS	PASS	PASS	PASS	0
LD36691606.las	0	PASS	PASS	PASS	PASS	0
LD36691609.las	0	PASS	PASS	PASS	PASS	0
LD36691612.las	0	PASS	PASS	PASS	PASS	0
LD36691615.las	0	PASS	PASS	PASS	PASS	0
LD36721339.las	0	PASS	PASS	PASS	PASS	0
LD36721342.las	0	PASS	PASS	PASS	PASS	0
LD36721345.las	0	PASS	PASS	PASS	PASS	0
LD36721348.las	0	PASS	PASS	PASS	PASS	0
LD36721351.las	0	PASS	PASS	PASS	PASS	0
LD36721354.las	0	PASS	PASS	PASS	PASS	0
LD36721357.las	0	PASS	PASS	PASS	PASS	0
LD36721360.las	0	PASS	PASS	PASS	PASS	0
LD36721363.las	0	PASS	PASS	PASS	PASS	0
LD36721366.las	0	PASS	PASS	PASS	PASS	0
LD36721369.las	0	PASS	PASS	PASS	PASS	0
LD36721372.las	0	PASS	PASS	PASS	PASS	0
LD36721375.las	0	PASS	PASS	PASS	PASS	0
LD36721378.las	0	PASS	PASS	PASS	PASS	0
LD36721381.las	0	PASS	PASS	PASS	PASS	0
LD36721384.las	0	PASS	PASS	PASS	PASS	0
LD36721387.las	0	PASS	PASS	PASS	PASS	0

DPH-1.2 Report on ASPRS LAS File Format (Tiled Data) - File Integrity - continued

File	Number of Points Outside Extent	Offset To Point Data	Offset To EVLR	Number Of Points	Number of Points by Return	Number of Duplicate Points
LD36721390.las	0	PASS	PASS	PASS	PASS	0
LD36721393.las	0	PASS	PASS	PASS	PASS	0
LD36721396.las	0	PASS	PASS	PASS	PASS	0
LD36721399.las	0	PASS	PASS	PASS	PASS	0
LD36721402.las	0	PASS	PASS	PASS	PASS	0
LD36721405.las	0	PASS	PASS	PASS	PASS	0
LD36721408.las	0	PASS	PASS	PASS	PASS	0
LD36721411.las	0	PASS	PASS	PASS	PASS	0
LD36721414.las	0	PASS	PASS	PASS	PASS	0
LD36721417.las	0	PASS	PASS	PASS	PASS	0
LD36721420.las	0	PASS	PASS	PASS	PASS	0
LD36721423.las	0	PASS	PASS	PASS	PASS	0
LD36721426.las	0	PASS	PASS	PASS	PASS	0
LD36721429.las	0	PASS	PASS	PASS	PASS	0
LD36721432.las	0	PASS	PASS	PASS	PASS	0
LD36721435.las	0	PASS	PASS	PASS	PASS	0
LD36721438.las	0	PASS	PASS	PASS	PASS	0
LD36721441.las	0	PASS	PASS	PASS	PASS	0
LD36721444.las	0	PASS	PASS	PASS	PASS	0
LD36721447.las	0	PASS	PASS	PASS	PASS	0
LD36721450.las	0	PASS	PASS	PASS	PASS	0
LD36721453.las	0	PASS	PASS	PASS	PASS	0
LD36721456.las	0	PASS	PASS	PASS	PASS	0
LD36721459.las	0	PASS	PASS	PASS	PASS	0
LD36721462.las	0	PASS	PASS	PASS	PASS	0
LD36721465.las	0	PASS	PASS	PASS	PASS	0
LD36721468.las	0	PASS	PASS	PASS	PASS	0
LD36721471.las	0	PASS	PASS	PASS	PASS	0
LD36721474.las	0	PASS	PASS	PASS	PASS	0
LD36721477.las	0	PASS	PASS	PASS	PASS	0
LD36721480.las	0	PASS	PASS	PASS	PASS	0
LD36721483.las	0	PASS	PASS	PASS	PASS	0
LD36721486.las	0	PASS	PASS	PASS	PASS	0
LD36721489.las	0	PASS	PASS	PASS	PASS	0
LD36721492.las	0	PASS	PASS	PASS	PASS	0
LD36721495.las	0	PASS	PASS	PASS	PASS	0
LD36721498.las	0	PASS	PASS	PASS	PASS	0
LD36721501.las	0	PASS	PASS	PASS	PASS	0
LD36721504.las	0	PASS	PASS	PASS	PASS	0
LD36721507.las	0	PASS	PASS	PASS	PASS	0
LD36721510.las	0	PASS	PASS	PASS	PASS	0
LD36721513.las	0	PASS	PASS	PASS	PASS	0
LD36721516.las	0	PASS	PASS	PASS	PASS	0
LD36721519.las	0	PASS	PASS	PASS	PASS	0
LD36721522.las	0	PASS	PASS	PASS	PASS	0
LD36721525.las	0	PASS	PASS	PASS	PASS	0
LD36721528.las	0	PASS	PASS	PASS	PASS	0
LD36721531.las	0	PASS	PASS	PASS	PASS	0
LD36721534.las	0	PASS	PASS	PASS	PASS	0

DPH-1.2 Report on ASPRS LAS File Format (Tiled Data) - File Integrity - continued

File	Number of Points Outside Extent	Offset To Point Data	Offset To EVLR	Number Of Points	Number of Points by Return	Number of Duplicate Points
LD36721537.las	0	PASS	PASS	PASS	PASS	0
LD36721540.las	0	PASS	PASS	PASS	PASS	0
LD36721543.las	0	PASS	PASS	PASS	PASS	0
LD36721546.las	0	PASS	PASS	PASS	PASS	0
LD36721549.las	0	PASS	PASS	PASS	PASS	0
LD36721552.las	0	PASS	PASS	PASS	PASS	0
LD36721555.las	0	PASS	PASS	PASS	PASS	0
LD36721558.las	0	PASS	PASS	PASS	PASS	0
LD36721561.las	0	PASS	PASS	PASS	PASS	0
LD36721564.las	0	PASS	PASS	PASS	PASS	0
LD36721567.las	0	PASS	PASS	PASS	PASS	0
LD36721570.las	0	PASS	PASS	PASS	PASS	0
LD36721573.las	0	PASS	PASS	PASS	PASS	0
LD36721576.las	0	PASS	PASS	PASS	PASS	0
LD36721579.las	0	PASS	PASS	PASS	PASS	0
LD36721582.las	0	PASS	PASS	PASS	PASS	0
LD36721585.las	0	PASS	PASS	PASS	PASS	0
LD36721588.las	0	PASS	PASS	PASS	PASS	0
LD36721591.las	0	PASS	PASS	PASS	PASS	0
LD36721594.las	0	PASS	PASS	PASS	PASS	0
LD36721597.las	0	PASS	PASS	PASS	PASS	0
LD36721600.las	0	PASS	PASS	PASS	PASS	0
LD36721603.las	0	PASS	PASS	PASS	PASS	0
LD36721606.las	0	PASS	PASS	PASS	PASS	0
LD36721609.las	0	PASS	PASS	PASS	PASS	0
LD36721612.las	0	PASS	PASS	PASS	PASS	0
LD36721615.las	0	PASS	PASS	PASS	PASS	0
LD36751339.las	0	PASS	PASS	PASS	PASS	0
LD36751342.las	0	PASS	PASS	PASS	PASS	0
LD36751345.las	0	PASS	PASS	PASS	PASS	0
LD36751348.las	0	PASS	PASS	PASS	PASS	0
LD36751351.las	0	PASS	PASS	PASS	PASS	0
LD36751354.las	0	PASS	PASS	PASS	PASS	0
LD36751357.las	0	PASS	PASS	PASS	PASS	0
LD36751360.las	0	PASS	PASS	PASS	PASS	0
LD36751363.las	0	PASS	PASS	PASS	PASS	0
LD36751366.las	0	PASS	PASS	PASS	PASS	0
LD36751369.las	0	PASS	PASS	PASS	PASS	0
LD36751372.las	0	PASS	PASS	PASS	PASS	0
LD36751375.las	0	PASS	PASS	PASS	PASS	0
LD36751378.las	0	PASS	PASS	PASS	PASS	0
LD36751381.las	0	PASS	PASS	PASS	PASS	0
LD36751384.las	0	PASS	PASS	PASS	PASS	0
LD36751387.las	0	PASS	PASS	PASS	PASS	0
LD36751390.las	0	PASS	PASS	PASS	PASS	0
LD36751393.las	0	PASS	PASS	PASS	PASS	0
LD36751396.las	0	PASS	PASS	PASS	PASS	0
LD36751399.las	0	PASS	PASS	PASS	PASS	0
LD36751402.las	0	PASS	PASS	PASS	PASS	0

DPH-1.2 Report on ASPRS LAS File Format (Tiled Data) - File Integrity - continued

File	Number of Points Outside Extent	Offset To Point Data	Offset To EVLR	Number Of Points	Number of Points by Return	Number of Duplicate Points
LD36751405.las	0	PASS	PASS	PASS	PASS	0
LD36751408.las	0	PASS	PASS	PASS	PASS	0
LD36751411.las	0	PASS	PASS	PASS	PASS	0
LD36751414.las	0	PASS	PASS	PASS	PASS	0
LD36751417.las	0	PASS	PASS	PASS	PASS	0
LD36751420.las	0	PASS	PASS	PASS	PASS	0
LD36751423.las	0	PASS	PASS	PASS	PASS	0
LD36751426.las	0	PASS	PASS	PASS	PASS	0
LD36751429.las	0	PASS	PASS	PASS	PASS	0
LD36751432.las	0	PASS	PASS	PASS	PASS	0
LD36751435.las	0	PASS	PASS	PASS	PASS	0
LD36751438.las	0	PASS	PASS	PASS	PASS	0
LD36751441.las	0	PASS	PASS	PASS	PASS	0
LD36751444.las	0	PASS	PASS	PASS	PASS	0
LD36751447.las	0	PASS	PASS	PASS	PASS	0
LD36751450.las	0	PASS	PASS	PASS	PASS	0
LD36751453.las	0	PASS	PASS	PASS	PASS	0
LD36751456.las	0	PASS	PASS	PASS	PASS	0
LD36751459.las	0	PASS	PASS	PASS	PASS	0
LD36751462.las	0	PASS	PASS	PASS	PASS	0
LD36751465.las	0	PASS	PASS	PASS	PASS	0
LD36751468.las	0	PASS	PASS	PASS	PASS	0
LD36751471.las	0	PASS	PASS	PASS	PASS	0
LD36751474.las	0	PASS	PASS	PASS	PASS	0
LD36751477.las	0	PASS	PASS	PASS	PASS	0
LD36751480.las	0	PASS	PASS	PASS	PASS	0
LD36751483.las	0	PASS	PASS	PASS	PASS	0
LD36751486.las	0	PASS	PASS	PASS	PASS	0
LD36751489.las	0	PASS	PASS	PASS	PASS	0
LD36751492.las	0	PASS	PASS	PASS	PASS	0
LD36751495.las	0	PASS	PASS	PASS	PASS	0
LD36751498.las	0	PASS	PASS	PASS	PASS	0
LD36751501.las	0	PASS	PASS	PASS	PASS	0
LD36751504.las	0	PASS	PASS	PASS	PASS	0
LD36751507.las	0	PASS	PASS	PASS	PASS	0
LD36751510.las	0	PASS	PASS	PASS	PASS	0
LD36751513.las	0	PASS	PASS	PASS	PASS	0
LD36751516.las	0	PASS	PASS	PASS	PASS	0
LD36751519.las	0	PASS	PASS	PASS	PASS	0
LD36751522.las	0	PASS	PASS	PASS	PASS	0
LD36751525.las	0	PASS	PASS	PASS	PASS	0
LD36751528.las	0	PASS	PASS	PASS	PASS	0
LD36751531.las	0	PASS	PASS	PASS	PASS	0
LD36751534.las	0	PASS	PASS	PASS	PASS	0
LD36751537.las	0	PASS	PASS	PASS	PASS	0
LD36751540.las	0	PASS	PASS	PASS	PASS	0
LD36751543.las	0	PASS	PASS	PASS	PASS	0
LD36751546.las	0	PASS	PASS	PASS	PASS	0
LD36751549.las	0	PASS	PASS	PASS	PASS	0

DPH-1.2 Report on ASPRS LAS File Format (Tiled Data) - File Integrity - continued

File	Number of Points Outside Extent	Offset To Point Data	Offset To EVLR	Number Of Points	Number of Points by Return	Number of Duplicate Points
LD36751552.las	0	PASS	PASS	PASS	PASS	0
LD36751555.las	0	PASS	PASS	PASS	PASS	0
LD36751558.las	0	PASS	PASS	PASS	PASS	0
LD36751561.las	0	PASS	PASS	PASS	PASS	0
LD36751564.las	0	PASS	PASS	PASS	PASS	0
LD36751567.las	0	PASS	PASS	PASS	PASS	0
LD36751570.las	0	PASS	PASS	PASS	PASS	0
LD36751573.las	0	PASS	PASS	PASS	PASS	0
LD36751576.las	0	PASS	PASS	PASS	PASS	0
LD36751579.las	0	PASS	PASS	PASS	PASS	0
LD36751582.las	0	PASS	PASS	PASS	PASS	0
LD36751585.las	0	PASS	PASS	PASS	PASS	0
LD36751588.las	0	PASS	PASS	PASS	PASS	0
LD36751591.las	0	PASS	PASS	PASS	PASS	0
LD36751594.las	0	PASS	PASS	PASS	PASS	0
LD36751597.las	0	PASS	PASS	PASS	PASS	0
LD36751600.las	0	PASS	PASS	PASS	PASS	0
LD36751603.las	0	PASS	PASS	PASS	PASS	0
LD36751606.las	0	PASS	PASS	PASS	PASS	0
LD36751609.las	0	PASS	PASS	PASS	PASS	0
LD36751612.las	0	PASS	PASS	PASS	PASS	0
LD36751615.las	0	PASS	PASS	PASS	PASS	0
LD36781339.las	0	PASS	PASS	PASS	PASS	0
LD36781342.las	0	PASS	PASS	PASS	PASS	0
LD36781345.las	0	PASS	PASS	PASS	PASS	0
LD36781348.las	0	PASS	PASS	PASS	PASS	0
LD36781351.las	0	PASS	PASS	PASS	PASS	0
LD36781354.las	0	PASS	PASS	PASS	PASS	0
LD36781357.las	0	PASS	PASS	PASS	PASS	0
LD36781360.las	0	PASS	PASS	PASS	PASS	0
LD36781363.las	0	PASS	PASS	PASS	PASS	0
LD36781366.las	0	PASS	PASS	PASS	PASS	0
LD36781369.las	0	PASS	PASS	PASS	PASS	0
LD36781372.las	0	PASS	PASS	PASS	PASS	0
LD36781375.las	0	PASS	PASS	PASS	PASS	0
LD36781378.las	0	PASS	PASS	PASS	PASS	0
LD36781381.las	0	PASS	PASS	PASS	PASS	0
LD36781384.las	0	PASS	PASS	PASS	PASS	0
LD36781387.las	0	PASS	PASS	PASS	PASS	0
LD36781390.las	0	PASS	PASS	PASS	PASS	0
LD36781393.las	0	PASS	PASS	PASS	PASS	0
LD36781396.las	0	PASS	PASS	PASS	PASS	0
LD36781399.las	0	PASS	PASS	PASS	PASS	0
LD36781402.las	0	PASS	PASS	PASS	PASS	0
LD36781405.las	0	PASS	PASS	PASS	PASS	0
LD36781408.las	0	PASS	PASS	PASS	PASS	0
LD36781411.las	0	PASS	PASS	PASS	PASS	0
LD36781414.las	0	PASS	PASS	PASS	PASS	0
LD36781417.las	0	PASS	PASS	PASS	PASS	0

DPH-1.2 Report on ASPRS LAS File Format (Tiled Data) - File Integrity - continued

File	Number of Points Outside Extent	Offset To Point Data	Offset To EVLR	Number Of Points	Number of Points by Return	Number of Duplicate Points
LD36781420.las	0	PASS	PASS	PASS	PASS	0
LD36781423.las	0	PASS	PASS	PASS	PASS	0
LD36781426.las	0	PASS	PASS	PASS	PASS	0
LD36781429.las	0	PASS	PASS	PASS	PASS	0
LD36781432.las	0	PASS	PASS	PASS	PASS	0
LD36781435.las	0	PASS	PASS	PASS	PASS	0
LD36781438.las	0	PASS	PASS	PASS	PASS	0
LD36781441.las	0	PASS	PASS	PASS	PASS	0
LD36781444.las	0	PASS	PASS	PASS	PASS	0
LD36781447.las	0	PASS	PASS	PASS	PASS	0
LD36781450.las	0	PASS	PASS	PASS	PASS	0
LD36781453.las	0	PASS	PASS	PASS	PASS	0
LD36781456.las	0	PASS	PASS	PASS	PASS	0
LD36781459.las	0	PASS	PASS	PASS	PASS	0
LD36781462.las	0	PASS	PASS	PASS	PASS	0
LD36781465.las	0	PASS	PASS	PASS	PASS	0
LD36781468.las	0	PASS	PASS	PASS	PASS	0
LD36781471.las	0	PASS	PASS	PASS	PASS	0
LD36781474.las	0	PASS	PASS	PASS	PASS	0
LD36781477.las	0	PASS	PASS	PASS	PASS	0
LD36781480.las	0	PASS	PASS	PASS	PASS	0
LD36781483.las	0	PASS	PASS	PASS	PASS	0
LD36781486.las	0	PASS	PASS	PASS	PASS	0
LD36781489.las	0	PASS	PASS	PASS	PASS	0
LD36781492.las	0	PASS	PASS	PASS	PASS	0
LD36781495.las	0	PASS	PASS	PASS	PASS	0
LD36781498.las	0	PASS	PASS	PASS	PASS	0
LD36781501.las	0	PASS	PASS	PASS	PASS	0
LD36781504.las	0	PASS	PASS	PASS	PASS	0
LD36781507.las	0	PASS	PASS	PASS	PASS	0
LD36781510.las	0	PASS	PASS	PASS	PASS	0
LD36781513.las	0	PASS	PASS	PASS	PASS	0
LD36781516.las	0	PASS	PASS	PASS	PASS	0
LD36781519.las	0	PASS	PASS	PASS	PASS	0
LD36781522.las	0	PASS	PASS	PASS	PASS	0
LD36781525.las	0	PASS	PASS	PASS	PASS	0
LD36781528.las	0	PASS	PASS	PASS	PASS	0
LD36781531.las	0	PASS	PASS	PASS	PASS	0
LD36781534.las	0	PASS	PASS	PASS	PASS	0
LD36781537.las	0	PASS	PASS	PASS	PASS	0
LD36781540.las	0	PASS	PASS	PASS	PASS	0
LD36781543.las	0	PASS	PASS	PASS	PASS	0
LD36781546.las	0	PASS	PASS	PASS	PASS	0
LD36781549.las	0	PASS	PASS	PASS	PASS	0
LD36781552.las	0	PASS	PASS	PASS	PASS	0
LD36781555.las	0	PASS	PASS	PASS	PASS	0
LD36781558.las	0	PASS	PASS	PASS	PASS	0
LD36781561.las	0	PASS	PASS	PASS	PASS	0
LD36781564.las	0	PASS	PASS	PASS	PASS	0

DPH-1.2 Report on ASPRS LAS File Format (Tiled Data) - File Integrity - continued

File	Number of Points Outside Extent	Offset To Point Data	Offset To EVLR	Number Of Points	Number of Points by Return	Number of Duplicate Points
LD36781567.las	0	PASS	PASS	PASS	PASS	0
LD36781570.las	0	PASS	PASS	PASS	PASS	0
LD36781573.las	0	PASS	PASS	PASS	PASS	0
LD36781576.las	0	PASS	PASS	PASS	PASS	0
LD36781579.las	0	PASS	PASS	PASS	PASS	0
LD36781582.las	0	PASS	PASS	PASS	PASS	0
LD36781585.las	0	PASS	PASS	PASS	PASS	0
LD36781588.las	0	PASS	PASS	PASS	PASS	0
LD36781591.las	0	PASS	PASS	PASS	PASS	0
LD36781594.las	0	PASS	PASS	PASS	PASS	0
LD36781597.las	0	PASS	PASS	PASS	PASS	0
LD36781600.las	0	PASS	PASS	PASS	PASS	0
LD36781603.las	0	PASS	PASS	PASS	PASS	0
LD36781606.las	0	PASS	PASS	PASS	PASS	0
LD36781609.las	0	PASS	PASS	PASS	PASS	0
LD36781612.las	0	PASS	PASS	PASS	PASS	0
LD36781615.las	0	PASS	PASS	PASS	PASS	0
LD36811339.las	0	PASS	PASS	PASS	PASS	0
LD36811342.las	0	PASS	PASS	PASS	PASS	0
LD36811345.las	0	PASS	PASS	PASS	PASS	0
LD36811348.las	0	PASS	PASS	PASS	PASS	0
LD36811351.las	0	PASS	PASS	PASS	PASS	0
LD36811354.las	0	PASS	PASS	PASS	PASS	0
LD36811357.las	0	PASS	PASS	PASS	PASS	0
LD36811360.las	0	PASS	PASS	PASS	PASS	0
LD36811363.las	0	PASS	PASS	PASS	PASS	0
LD36811366.las	0	PASS	PASS	PASS	PASS	0
LD36811369.las	0	PASS	PASS	PASS	PASS	0
LD36811372.las	0	PASS	PASS	PASS	PASS	0
LD36811375.las	0	PASS	PASS	PASS	PASS	0
LD36811378.las	0	PASS	PASS	PASS	PASS	0
LD36811381.las	0	PASS	PASS	PASS	PASS	0
LD36811384.las	0	PASS	PASS	PASS	PASS	0
LD36811387.las	0	PASS	PASS	PASS	PASS	0
LD36811390.las	0	PASS	PASS	PASS	PASS	0
LD36811393.las	0	PASS	PASS	PASS	PASS	0
LD36811396.las	0	PASS	PASS	PASS	PASS	0
LD36811399.las	0	PASS	PASS	PASS	PASS	0
LD36811402.las	0	PASS	PASS	PASS	PASS	0
LD36811405.las	0	PASS	PASS	PASS	PASS	0
LD36811408.las	0	PASS	PASS	PASS	PASS	0
LD36811411.las	0	PASS	PASS	PASS	PASS	0
LD36811414.las	0	PASS	PASS	PASS	PASS	0
LD36811417.las	0	PASS	PASS	PASS	PASS	0
LD36811420.las	0	PASS	PASS	PASS	PASS	0
LD36811423.las	0	PASS	PASS	PASS	PASS	0
LD36811426.las	0	PASS	PASS	PASS	PASS	0
LD36811429.las	0	PASS	PASS	PASS	PASS	0
LD36811432.las	0	PASS	PASS	PASS	PASS	0

DPH-1.2 Report on ASPRS LAS File Format (Tiled Data) - File Integrity - continued

File	Number of Points Outside Extent	Offset To Point Data	Offset To EVLR	Number Of Points	Number of Points by Return	Number of Duplicate Points
LD36811435.las	0	PASS	PASS	PASS	PASS	0
LD36811438.las	0	PASS	PASS	PASS	PASS	0
LD36811441.las	0	PASS	PASS	PASS	PASS	0
LD36811444.las	0	PASS	PASS	PASS	PASS	0
LD36811447.las	0	PASS	PASS	PASS	PASS	0
LD36811450.las	0	PASS	PASS	PASS	PASS	0
LD36811453.las	0	PASS	PASS	PASS	PASS	0
LD36811456.las	0	PASS	PASS	PASS	PASS	0
LD36811459.las	0	PASS	PASS	PASS	PASS	0
LD36811462.las	0	PASS	PASS	PASS	PASS	0
LD36811465.las	0	PASS	PASS	PASS	PASS	0
LD36811468.las	0	PASS	PASS	PASS	PASS	0
LD36811471.las	0	PASS	PASS	PASS	PASS	0
LD36811474.las	0	PASS	PASS	PASS	PASS	0
LD36811477.las	0	PASS	PASS	PASS	PASS	0
LD36811480.las	0	PASS	PASS	PASS	PASS	0
LD36811483.las	0	PASS	PASS	PASS	PASS	0
LD36811486.las	0	PASS	PASS	PASS	PASS	0
LD36811489.las	0	PASS	PASS	PASS	PASS	0
LD36811492.las	0	PASS	PASS	PASS	PASS	0
LD36811495.las	0	PASS	PASS	PASS	PASS	0
LD36811498.las	0	PASS	PASS	PASS	PASS	0
LD36811501.las	0	PASS	PASS	PASS	PASS	0
LD36811504.las	0	PASS	PASS	PASS	PASS	0
LD36811507.las	0	PASS	PASS	PASS	PASS	0
LD36811510.las	0	PASS	PASS	PASS	PASS	0
LD36811513.las	0	PASS	PASS	PASS	PASS	0
LD36811516.las	0	PASS	PASS	PASS	PASS	0
LD36811519.las	0	PASS	PASS	PASS	PASS	0
LD36811522.las	0	PASS	PASS	PASS	PASS	0
LD36811525.las	0	PASS	PASS	PASS	PASS	0
LD36811528.las	0	PASS	PASS	PASS	PASS	0
LD36811531.las	0	PASS	PASS	PASS	PASS	0
LD36811534.las	0	PASS	PASS	PASS	PASS	0
LD36811537.las	0	PASS	PASS	PASS	PASS	0
LD36811540.las	0	PASS	PASS	PASS	PASS	0
LD36811543.las	0	PASS	PASS	PASS	PASS	0
LD36811546.las	0	PASS	PASS	PASS	PASS	0
LD36811549.las	0	PASS	PASS	PASS	PASS	0
LD36811552.las	0	PASS	PASS	PASS	PASS	0
LD36811555.las	0	PASS	PASS	PASS	PASS	0
LD36811558.las	0	PASS	PASS	PASS	PASS	0
LD36811561.las	0	PASS	PASS	PASS	PASS	0
LD36811564.las	0	PASS	PASS	PASS	PASS	0
LD36811567.las	0	PASS	PASS	PASS	PASS	0
LD36811570.las	0	PASS	PASS	PASS	PASS	0
LD36811573.las	0	PASS	PASS	PASS	PASS	0
LD36811576.las	0	PASS	PASS	PASS	PASS	0
LD36811579.las	0	PASS	PASS	PASS	PASS	0

DPH-1.2 Report on ASPRS LAS File Format (Tiled Data) - File Integrity - continued

File	Number of Points Outside Extent	Offset To Point Data	Offset To EVLR	Number Of Points	Number of Points by Return	Number of Duplicate Points
LD36811582.las	0	PASS	PASS	PASS	PASS	0
LD36811585.las	0	PASS	PASS	PASS	PASS	0
LD36811588.las	0	PASS	PASS	PASS	PASS	0
LD36811591.las	0	PASS	PASS	PASS	PASS	0
LD36811594.las	0	PASS	PASS	PASS	PASS	0
LD36811597.las	0	PASS	PASS	PASS	PASS	0
LD36811600.las	0	PASS	PASS	PASS	PASS	0
LD36811603.las	0	PASS	PASS	PASS	PASS	0
LD36811606.las	0	PASS	PASS	PASS	PASS	0
LD36811609.las	0	PASS	PASS	PASS	PASS	0
LD36811612.las	0	PASS	PASS	PASS	PASS	0
LD36811615.las	0	PASS	PASS	PASS	PASS	0
LD36841339.las	0	PASS	PASS	PASS	PASS	0
LD36841342.las	0	PASS	PASS	PASS	PASS	0
LD36841345.las	0	PASS	PASS	PASS	PASS	0
LD36841348.las	0	PASS	PASS	PASS	PASS	0
LD36841351.las	0	PASS	PASS	PASS	PASS	0
LD36841354.las	0	PASS	PASS	PASS	PASS	0
LD36841357.las	0	PASS	PASS	PASS	PASS	0
LD36841360.las	0	PASS	PASS	PASS	PASS	0
LD36841363.las	0	PASS	PASS	PASS	PASS	0
LD36841366.las	0	PASS	PASS	PASS	PASS	0
LD36841369.las	0	PASS	PASS	PASS	PASS	0
LD36841372.las	0	PASS	PASS	PASS	PASS	0
LD36841375.las	0	PASS	PASS	PASS	PASS	0
LD36841378.las	0	PASS	PASS	PASS	PASS	0
LD36841381.las	0	PASS	PASS	PASS	PASS	0
LD36841384.las	0	PASS	PASS	PASS	PASS	0
LD36841387.las	0	PASS	PASS	PASS	PASS	0
LD36841390.las	0	PASS	PASS	PASS	PASS	0
LD36841393.las	0	PASS	PASS	PASS	PASS	0
LD36841396.las	0	PASS	PASS	PASS	PASS	0
LD36841399.las	0	PASS	PASS	PASS	PASS	0
LD36841402.las	0	PASS	PASS	PASS	PASS	0
LD36841405.las	0	PASS	PASS	PASS	PASS	0
LD36841408.las	0	PASS	PASS	PASS	PASS	0
LD36841411.las	0	PASS	PASS	PASS	PASS	0
LD36841414.las	0	PASS	PASS	PASS	PASS	0
LD36841417.las	0	PASS	PASS	PASS	PASS	0
LD36841420.las	0	PASS	PASS	PASS	PASS	0
LD36841423.las	0	PASS	PASS	PASS	PASS	0
LD36841426.las	0	PASS	PASS	PASS	PASS	0
LD36841429.las	0	PASS	PASS	PASS	PASS	0
LD36841432.las	0	PASS	PASS	PASS	PASS	0
LD36841435.las	0	PASS	PASS	PASS	PASS	0
LD36841438.las	0	PASS	PASS	PASS	PASS	0
LD36841441.las	0	PASS	PASS	PASS	PASS	0
LD36841444.las	0	PASS	PASS	PASS	PASS	0
LD36841447.las	0	PASS	PASS	PASS	PASS	0

DPH-1.2 Report on ASPRS LAS File Format (Tiled Data) - File Integrity - continued

File	Number of Points Outside Extent	Offset To Point Data	Offset To EVLR	Number Of Points	Number of Points by Return	Number of Duplicate Points
LD36841450.las	0	PASS	PASS	PASS	PASS	0
LD36841453.las	0	PASS	PASS	PASS	PASS	0
LD36841456.las	0	PASS	PASS	PASS	PASS	0
LD36841459.las	0	PASS	PASS	PASS	PASS	0
LD36841462.las	0	PASS	PASS	PASS	PASS	0
LD36841465.las	0	PASS	PASS	PASS	PASS	0
LD36841468.las	0	PASS	PASS	PASS	PASS	0
LD36841471.las	0	PASS	PASS	PASS	PASS	0
LD36841474.las	0	PASS	PASS	PASS	PASS	0
LD36841477.las	0	PASS	PASS	PASS	PASS	0
LD36841480.las	0	PASS	PASS	PASS	PASS	0
LD36841483.las	0	PASS	PASS	PASS	PASS	0
LD36841486.las	0	PASS	PASS	PASS	PASS	0
LD36841489.las	0	PASS	PASS	PASS	PASS	0
LD36841492.las	0	PASS	PASS	PASS	PASS	0
LD36841495.las	0	PASS	PASS	PASS	PASS	0
LD36841498.las	0	PASS	PASS	PASS	PASS	0
LD36841501.las	0	PASS	PASS	PASS	PASS	0
LD36841504.las	0	PASS	PASS	PASS	PASS	0
LD36841507.las	0	PASS	PASS	PASS	PASS	0
LD36841510.las	0	PASS	PASS	PASS	PASS	0
LD36841513.las	0	PASS	PASS	PASS	PASS	0
LD36841516.las	0	PASS	PASS	PASS	PASS	0
LD36841519.las	0	PASS	PASS	PASS	PASS	0
LD36841522.las	0	PASS	PASS	PASS	PASS	0
LD36841525.las	0	PASS	PASS	PASS	PASS	0
LD36841528.las	0	PASS	PASS	PASS	PASS	0
LD36841531.las	0	PASS	PASS	PASS	PASS	0
LD36841534.las	0	PASS	PASS	PASS	PASS	0
LD36841537.las	0	PASS	PASS	PASS	PASS	0
LD36841540.las	0	PASS	PASS	PASS	PASS	0
LD36841543.las	0	PASS	PASS	PASS	PASS	0
LD36841546.las	0	PASS	PASS	PASS	PASS	0
LD36841549.las	0	PASS	PASS	PASS	PASS	0
LD36841552.las	0	PASS	PASS	PASS	PASS	0
LD36841555.las	0	PASS	PASS	PASS	PASS	0
LD36841558.las	0	PASS	PASS	PASS	PASS	0
LD36841561.las	0	PASS	PASS	PASS	PASS	0
LD36841564.las	0	PASS	PASS	PASS	PASS	0
LD36841567.las	0	PASS	PASS	PASS	PASS	0
LD36841570.las	0	PASS	PASS	PASS	PASS	0
LD36841573.las	0	PASS	PASS	PASS	PASS	0
LD36841576.las	0	PASS	PASS	PASS	PASS	0
LD36841579.las	0	PASS	PASS	PASS	PASS	0
LD36841582.las	0	PASS	PASS	PASS	PASS	0
LD36841585.las	0	PASS	PASS	PASS	PASS	0
LD36841588.las	0	PASS	PASS	PASS	PASS	0
LD36841591.las	0	PASS	PASS	PASS	PASS	0
LD36841594.las	0	PASS	PASS	PASS	PASS	0

DPH-1.2 Report on ASPRS LAS File Format (Tiled Data) - File Integrity - continued

File	Number of Points Outside Extent	Offset To Point Data	Offset To EVLR	Number Of Points	Number of Points by Return	Number of Duplicate Points
LD36841597.las	0	PASS	PASS	PASS	PASS	0
LD36841600.las	0	PASS	PASS	PASS	PASS	0
LD36841603.las	0	PASS	PASS	PASS	PASS	0
LD36841606.las	0	PASS	PASS	PASS	PASS	0
LD36841609.las	0	PASS	PASS	PASS	PASS	0
LD36841612.las	0	PASS	PASS	PASS	PASS	0
LD36841615.las	0	PASS	PASS	PASS	PASS	0
LD36871339.las	0	PASS	PASS	PASS	PASS	0
LD36871342.las	0	PASS	PASS	PASS	PASS	0
LD36871345.las	0	PASS	PASS	PASS	PASS	0
LD36871348.las	0	PASS	PASS	PASS	PASS	0
LD36871351.las	0	PASS	PASS	PASS	PASS	0
LD36871354.las	0	PASS	PASS	PASS	PASS	0
LD36871357.las	0	PASS	PASS	PASS	PASS	0
LD36871360.las	0	PASS	PASS	PASS	PASS	0
LD36871363.las	0	PASS	PASS	PASS	PASS	0
LD36871366.las	0	PASS	PASS	PASS	PASS	0
LD36871369.las	0	PASS	PASS	PASS	PASS	0
LD36871372.las	0	PASS	PASS	PASS	PASS	0
LD36871375.las	0	PASS	PASS	PASS	PASS	0
LD36871378.las	0	PASS	PASS	PASS	PASS	0
LD36871381.las	0	PASS	PASS	PASS	PASS	0
LD36871384.las	0	PASS	PASS	PASS	PASS	0
LD36871387.las	0	PASS	PASS	PASS	PASS	0
LD36871390.las	0	PASS	PASS	PASS	PASS	0
LD36871393.las	0	PASS	PASS	PASS	PASS	0
LD36871396.las	0	PASS	PASS	PASS	PASS	0
LD36871399.las	0	PASS	PASS	PASS	PASS	0
LD36871402.las	0	PASS	PASS	PASS	PASS	0
LD36871405.las	0	PASS	PASS	PASS	PASS	0
LD36871408.las	0	PASS	PASS	PASS	PASS	0
LD36871411.las	0	PASS	PASS	PASS	PASS	0
LD36871414.las	0	PASS	PASS	PASS	PASS	0
LD36871417.las	0	PASS	PASS	PASS	PASS	0
LD36871420.las	0	PASS	PASS	PASS	PASS	0
LD36871423.las	0	PASS	PASS	PASS	PASS	0
LD36871426.las	0	PASS	PASS	PASS	PASS	0
LD36871429.las	0	PASS	PASS	PASS	PASS	0
LD36871432.las	0	PASS	PASS	PASS	PASS	0
LD36871435.las	0	PASS	PASS	PASS	PASS	0
LD36871438.las	0	PASS	PASS	PASS	PASS	0
LD36871441.las	0	PASS	PASS	PASS	PASS	0
LD36871444.las	0	PASS	PASS	PASS	PASS	0
LD36871447.las	0	PASS	PASS	PASS	PASS	0
LD36871450.las	0	PASS	PASS	PASS	PASS	0
LD36871453.las	0	PASS	PASS	PASS	PASS	0
LD36871456.las	0	PASS	PASS	PASS	PASS	0
LD36871459.las	0	PASS	PASS	PASS	PASS	0
LD36871462.las	0	PASS	PASS	PASS	PASS	0

DPH-1.2 Report on ASPRS LAS File Format (Tiled Data) - File Integrity - continued

File	Number of Points Outside Extent	Offset To Point Data	Offset To EVLR	Number Of Points	Number of Points by Return	Number of Duplicate Points
LD36871465.las	0	PASS	PASS	PASS	PASS	0
LD36871468.las	0	PASS	PASS	PASS	PASS	0
LD36871471.las	0	PASS	PASS	PASS	PASS	0
LD36871474.las	0	PASS	PASS	PASS	PASS	0
LD36871477.las	0	PASS	PASS	PASS	PASS	0
LD36871480.las	0	PASS	PASS	PASS	PASS	0
LD36871483.las	0	PASS	PASS	PASS	PASS	0
LD36871486.las	0	PASS	PASS	PASS	PASS	0
LD36871489.las	0	PASS	PASS	PASS	PASS	0
LD36871492.las	0	PASS	PASS	PASS	PASS	0
LD36871495.las	0	PASS	PASS	PASS	PASS	0
LD36871498.las	0	PASS	PASS	PASS	PASS	0
LD36871501.las	0	PASS	PASS	PASS	PASS	0
LD36871504.las	0	PASS	PASS	PASS	PASS	0
LD36871507.las	0	PASS	PASS	PASS	PASS	0
LD36871510.las	0	PASS	PASS	PASS	PASS	0
LD36871513.las	0	PASS	PASS	PASS	PASS	0
LD36871516.las	0	PASS	PASS	PASS	PASS	0
LD36871519.las	0	PASS	PASS	PASS	PASS	0
LD36871522.las	0	PASS	PASS	PASS	PASS	0
LD36871525.las	0	PASS	PASS	PASS	PASS	0
LD36871528.las	0	PASS	PASS	PASS	PASS	0
LD36871531.las	0	PASS	PASS	PASS	PASS	0
LD36871534.las	0	PASS	PASS	PASS	PASS	0
LD36871537.las	0	PASS	PASS	PASS	PASS	0
LD36871540.las	0	PASS	PASS	PASS	PASS	0
LD36871543.las	0	PASS	PASS	PASS	PASS	0
LD36871546.las	0	PASS	PASS	PASS	PASS	0
LD36871549.las	0	PASS	PASS	PASS	PASS	0
LD36871552.las	0	PASS	PASS	PASS	PASS	0
LD36871555.las	0	PASS	PASS	PASS	PASS	0
LD36871558.las	0	PASS	PASS	PASS	PASS	0
LD36871561.las	0	PASS	PASS	PASS	PASS	0
LD36871564.las	0	PASS	PASS	PASS	PASS	0
LD36871567.las	0	PASS	PASS	PASS	PASS	0
LD36871570.las	0	PASS	PASS	PASS	PASS	0
LD36871573.las	0	PASS	PASS	PASS	PASS	0
LD36871576.las	0	PASS	PASS	PASS	PASS	0
LD36871579.las	0	PASS	PASS	PASS	PASS	0
LD36871582.las	0	PASS	PASS	PASS	PASS	0
LD36871585.las	0	PASS	PASS	PASS	PASS	0
LD36871588.las	0	PASS	PASS	PASS	PASS	0
LD36871591.las	0	PASS	PASS	PASS	PASS	0
LD36871594.las	0	PASS	PASS	PASS	PASS	0
LD36871597.las	0	PASS	PASS	PASS	PASS	0
LD36871600.las	0	PASS	PASS	PASS	PASS	0
LD36871603.las	0	PASS	PASS	PASS	PASS	0
LD36871606.las	0	PASS	PASS	PASS	PASS	0
LD36871609.las	0	PASS	PASS	PASS	PASS	0

DPH-1.2 Report on ASPRS LAS File Format (Tiled Data) - File Integrity - continued

File	Number of Points Outside Extent	Offset To Point Data	Offset To EVLR	Number Of Points	Number of Points by Return	Number of Duplicate Points
LD36871612.las	0	PASS	PASS	PASS	PASS	0
LD36871615.las	0	PASS	PASS	PASS	PASS	0
LD36901339.las	0	PASS	PASS	PASS	PASS	0
LD36901342.las	0	PASS	PASS	PASS	PASS	0
LD36901345.las	0	PASS	PASS	PASS	PASS	0
LD36901348.las	0	PASS	PASS	PASS	PASS	0
LD36901351.las	0	PASS	PASS	PASS	PASS	0
LD36901354.las	0	PASS	PASS	PASS	PASS	0
LD36901357.las	0	PASS	PASS	PASS	PASS	0
LD36901360.las	0	PASS	PASS	PASS	PASS	0
LD36901363.las	0	PASS	PASS	PASS	PASS	0
LD36901366.las	0	PASS	PASS	PASS	PASS	0
LD36901369.las	0	PASS	PASS	PASS	PASS	0
LD36901372.las	0	PASS	PASS	PASS	PASS	0
LD36901375.las	0	PASS	PASS	PASS	PASS	0
LD36901378.las	0	PASS	PASS	PASS	PASS	0
LD36901381.las	0	PASS	PASS	PASS	PASS	0
LD36901384.las	0	PASS	PASS	PASS	PASS	0
LD36901387.las	0	PASS	PASS	PASS	PASS	0
LD36901390.las	0	PASS	PASS	PASS	PASS	0
LD36901393.las	0	PASS	PASS	PASS	PASS	0
LD36901396.las	0	PASS	PASS	PASS	PASS	0
LD36901399.las	0	PASS	PASS	PASS	PASS	0
LD36901402.las	0	PASS	PASS	PASS	PASS	0
LD36901405.las	0	PASS	PASS	PASS	PASS	0
LD36901408.las	0	PASS	PASS	PASS	PASS	0
LD36901411.las	0	PASS	PASS	PASS	PASS	0
LD36901414.las	0	PASS	PASS	PASS	PASS	0
LD36901417.las	0	PASS	PASS	PASS	PASS	0
LD36901420.las	0	PASS	PASS	PASS	PASS	0
LD36901423.las	0	PASS	PASS	PASS	PASS	0
LD36901426.las	0	PASS	PASS	PASS	PASS	0
LD36901429.las	0	PASS	PASS	PASS	PASS	0
LD36901432.las	0	PASS	PASS	PASS	PASS	0
LD36901435.las	0	PASS	PASS	PASS	PASS	0
LD36901438.las	0	PASS	PASS	PASS	PASS	0
LD36901441.las	0	PASS	PASS	PASS	PASS	0
LD36901444.las	0	PASS	PASS	PASS	PASS	0
LD36901447.las	0	PASS	PASS	PASS	PASS	0
LD36901450.las	0	PASS	PASS	PASS	PASS	0
LD36901453.las	0	PASS	PASS	PASS	PASS	0
LD36901456.las	0	PASS	PASS	PASS	PASS	0
LD36901459.las	0	PASS	PASS	PASS	PASS	0
LD36901462.las	0	PASS	PASS	PASS	PASS	0
LD36901465.las	0	PASS	PASS	PASS	PASS	0
LD36901468.las	0	PASS	PASS	PASS	PASS	0
LD36901471.las	0	PASS	PASS	PASS	PASS	0
LD36901474.las	0	PASS	PASS	PASS	PASS	0
LD36901477.las	0	PASS	PASS	PASS	PASS	0

DPH-1.2 Report on ASPRS LAS File Format (Tiled Data) - File Integrity - continued

File	Number of Points Outside Extent	Offset To Point Data	Offset To EVLR	Number Of Points	Number of Points by Return	Number of Duplicate Points
LD36901480.las	0	PASS	PASS	PASS	PASS	0
LD36901483.las	0	PASS	PASS	PASS	PASS	0
LD36901486.las	0	PASS	PASS	PASS	PASS	0
LD36901489.las	0	PASS	PASS	PASS	PASS	0
LD36901492.las	0	PASS	PASS	PASS	PASS	0
LD36901495.las	0	PASS	PASS	PASS	PASS	0
LD36901498.las	0	PASS	PASS	PASS	PASS	0
LD36901501.las	0	PASS	PASS	PASS	PASS	0
LD36901504.las	0	PASS	PASS	PASS	PASS	0
LD36901507.las	0	PASS	PASS	PASS	PASS	0
LD36901510.las	0	PASS	PASS	PASS	PASS	0
LD36901513.las	0	PASS	PASS	PASS	PASS	0
LD36901516.las	0	PASS	PASS	PASS	PASS	0
LD36901519.las	0	PASS	PASS	PASS	PASS	0
LD36901522.las	0	PASS	PASS	PASS	PASS	0
LD36901525.las	0	PASS	PASS	PASS	PASS	0
LD36901528.las	0	PASS	PASS	PASS	PASS	0
LD36901531.las	0	PASS	PASS	PASS	PASS	0
LD36901534.las	0	PASS	PASS	PASS	PASS	0
LD36901537.las	0	PASS	PASS	PASS	PASS	0
LD36901540.las	0	PASS	PASS	PASS	PASS	0
LD36901543.las	0	PASS	PASS	PASS	PASS	0
LD36901546.las	0	PASS	PASS	PASS	PASS	0
LD36901549.las	0	PASS	PASS	PASS	PASS	0
LD36901552.las	0	PASS	PASS	PASS	PASS	0
LD36901555.las	0	PASS	PASS	PASS	PASS	0
LD36901558.las	0	PASS	PASS	PASS	PASS	0
LD36901561.las	0	PASS	PASS	PASS	PASS	0
LD36901564.las	0	PASS	PASS	PASS	PASS	0
LD36901567.las	0	PASS	PASS	PASS	PASS	0
LD36901570.las	0	PASS	PASS	PASS	PASS	0
LD36901573.las	0	PASS	PASS	PASS	PASS	0
LD36901576.las	0	PASS	PASS	PASS	PASS	0
LD36901579.las	0	PASS	PASS	PASS	PASS	0
LD36901582.las	0	PASS	PASS	PASS	PASS	0
LD36901585.las	0	PASS	PASS	PASS	PASS	0
LD36901588.las	0	PASS	PASS	PASS	PASS	0
LD36901591.las	0	PASS	PASS	PASS	PASS	0
LD36901594.las	0	PASS	PASS	PASS	PASS	0
LD36901597.las	0	PASS	PASS	PASS	PASS	0
LD36901600.las	0	PASS	PASS	PASS	PASS	0
LD36901603.las	0	PASS	PASS	PASS	PASS	0
LD36901606.las	0	PASS	PASS	PASS	PASS	0
LD36901609.las	0	PASS	PASS	PASS	PASS	0
LD36901612.las	0	PASS	PASS	PASS	PASS	0
LD36901615.las	0	PASS	PASS	PASS	PASS	0
LD36931339.las	0	PASS	PASS	PASS	PASS	0
LD36931342.las	0	PASS	PASS	PASS	PASS	0
LD36931345.las	0	PASS	PASS	PASS	PASS	0

DPH-1.2 Report on ASPRS LAS File Format (Tiled Data) - File Integrity - continued

File	Number of Points Outside Extent	Offset To Point Data	Offset To EVLR	Number Of Points	Number of Points by Return	Number of Duplicate Points
LD36931348.las	0	PASS	PASS	PASS	PASS	0
LD36931351.las	0	PASS	PASS	PASS	PASS	0
LD36931354.las	0	PASS	PASS	PASS	PASS	0
LD36931357.las	0	PASS	PASS	PASS	PASS	0
LD36931360.las	0	PASS	PASS	PASS	PASS	0
LD36931363.las	0	PASS	PASS	PASS	PASS	0
LD36931366.las	0	PASS	PASS	PASS	PASS	0
LD36931369.las	0	PASS	PASS	PASS	PASS	0
LD36931372.las	0	PASS	PASS	PASS	PASS	0
LD36931375.las	0	PASS	PASS	PASS	PASS	0
LD36931378.las	0	PASS	PASS	PASS	PASS	0
LD36931381.las	0	PASS	PASS	PASS	PASS	0
LD36931384.las	0	PASS	PASS	PASS	PASS	0
LD36931387.las	0	PASS	PASS	PASS	PASS	0
LD36931390.las	0	PASS	PASS	PASS	PASS	0
LD36931393.las	0	PASS	PASS	PASS	PASS	0
LD36931396.las	0	PASS	PASS	PASS	PASS	0
LD36931399.las	0	PASS	PASS	PASS	PASS	0
LD36931402.las	0	PASS	PASS	PASS	PASS	0
LD36931405.las	0	PASS	PASS	PASS	PASS	0
LD36931408.las	0	PASS	PASS	PASS	PASS	0
LD36931411.las	0	PASS	PASS	PASS	PASS	0
LD36931414.las	0	PASS	PASS	PASS	PASS	0
LD36931417.las	0	PASS	PASS	PASS	PASS	0
LD36931420.las	0	PASS	PASS	PASS	PASS	0
LD36931423.las	0	PASS	PASS	PASS	PASS	0
LD36931426.las	0	PASS	PASS	PASS	PASS	0
LD36931429.las	0	PASS	PASS	PASS	PASS	0
LD36931432.las	0	PASS	PASS	PASS	PASS	0
LD36931435.las	0	PASS	PASS	PASS	PASS	0
LD36931438.las	0	PASS	PASS	PASS	PASS	0
LD36931441.las	0	PASS	PASS	PASS	PASS	0
LD36931444.las	0	PASS	PASS	PASS	PASS	0
LD36931447.las	0	PASS	PASS	PASS	PASS	0
LD36931450.las	0	PASS	PASS	PASS	PASS	0
LD36931453.las	0	PASS	PASS	PASS	PASS	0
LD36931456.las	0	PASS	PASS	PASS	PASS	0
LD36931459.las	0	PASS	PASS	PASS	PASS	0
LD36931462.las	0	PASS	PASS	PASS	PASS	0
LD36931465.las	0	PASS	PASS	PASS	PASS	0
LD36931468.las	0	PASS	PASS	PASS	PASS	0
LD36931471.las	0	PASS	PASS	PASS	PASS	0
LD36931474.las	0	PASS	PASS	PASS	PASS	0
LD36931477.las	0	PASS	PASS	PASS	PASS	0
LD36931480.las	0	PASS	PASS	PASS	PASS	0
LD36931483.las	0	PASS	PASS	PASS	PASS	0
LD36931486.las	0	PASS	PASS	PASS	PASS	0
LD36931489.las	0	PASS	PASS	PASS	PASS	0
LD36931492.las	0	PASS	PASS	PASS	PASS	0

DPH-1.2 Report on ASPRS LAS File Format (Tiled Data) - File Integrity - continued

File	Number of Points Outside Extent	Offset To Point Data	Offset To EVLR	Number Of Points	Number of Points by Return	Number of Duplicate Points
LD36931495.las	0	PASS	PASS	PASS	PASS	0
LD36931498.las	0	PASS	PASS	PASS	PASS	0
LD36931501.las	0	PASS	PASS	PASS	PASS	0
LD36931504.las	0	PASS	PASS	PASS	PASS	0
LD36931507.las	0	PASS	PASS	PASS	PASS	0
LD36931510.las	0	PASS	PASS	PASS	PASS	0
LD36931513.las	0	PASS	PASS	PASS	PASS	0
LD36931516.las	0	PASS	PASS	PASS	PASS	0
LD36931519.las	0	PASS	PASS	PASS	PASS	0
LD36931522.las	0	PASS	PASS	PASS	PASS	0
LD36931525.las	0	PASS	PASS	PASS	PASS	0
LD36931528.las	0	PASS	PASS	PASS	PASS	0
LD36931531.las	0	PASS	PASS	PASS	PASS	0
LD36931534.las	0	PASS	PASS	PASS	PASS	0
LD36931537.las	0	PASS	PASS	PASS	PASS	0
LD36931540.las	0	PASS	PASS	PASS	PASS	0
LD36931543.las	0	PASS	PASS	PASS	PASS	0
LD36931546.las	0	PASS	PASS	PASS	PASS	0
LD36931549.las	0	PASS	PASS	PASS	PASS	0
LD36931552.las	0	PASS	PASS	PASS	PASS	0
LD36931555.las	0	PASS	PASS	PASS	PASS	0
LD36931558.las	0	PASS	PASS	PASS	PASS	0
LD36931561.las	0	PASS	PASS	PASS	PASS	0
LD36931564.las	0	PASS	PASS	PASS	PASS	0
LD36931567.las	0	PASS	PASS	PASS	PASS	0
LD36931570.las	0	PASS	PASS	PASS	PASS	0
LD36931573.las	0	PASS	PASS	PASS	PASS	0
LD36931576.las	0	PASS	PASS	PASS	PASS	0
LD36931579.las	0	PASS	PASS	PASS	PASS	0
LD36931582.las	0	PASS	PASS	PASS	PASS	0
LD36931585.las	0	PASS	PASS	PASS	PASS	0
LD36931588.las	0	PASS	PASS	PASS	PASS	0
LD36931591.las	0	PASS	PASS	PASS	PASS	0
LD36931594.las	0	PASS	PASS	PASS	PASS	0
LD36931597.las	0	PASS	PASS	PASS	PASS	0
LD36931600.las	0	PASS	PASS	PASS	PASS	0
LD36931603.las	0	PASS	PASS	PASS	PASS	0
LD36931606.las	0	PASS	PASS	PASS	PASS	0
LD36931609.las	0	PASS	PASS	PASS	PASS	0
LD36931612.las	0	PASS	PASS	PASS	PASS	0
LD36931615.las	0	PASS	PASS	PASS	PASS	0
LD36961339.las	0	PASS	PASS	PASS	PASS	0
LD36961342.las	0	PASS	PASS	PASS	PASS	0
LD36961345.las	0	PASS	PASS	PASS	PASS	0
LD36961348.las	0	PASS	PASS	PASS	PASS	0
LD36961351.las	0	PASS	PASS	PASS	PASS	0
LD36961354.las	0	PASS	PASS	PASS	PASS	0
LD36961357.las	0	PASS	PASS	PASS	PASS	0
LD36961360.las	0	PASS	PASS	PASS	PASS	0

DPH-1.2 Report on ASPRS LAS File Format (Tiled Data) - File Integrity - continued

File	Number of Points Outside Extent	Offset To Point Data	Offset To EVLR	Number Of Points	Number of Points by Return	Number of Duplicate Points
LD36961363.las	0	PASS	PASS	PASS	PASS	0
LD36961366.las	0	PASS	PASS	PASS	PASS	0
LD36961369.las	0	PASS	PASS	PASS	PASS	0
LD36961372.las	0	PASS	PASS	PASS	PASS	0
LD36961375.las	0	PASS	PASS	PASS	PASS	0
LD36961378.las	0	PASS	PASS	PASS	PASS	0
LD36961381.las	0	PASS	PASS	PASS	PASS	0
LD36961384.las	0	PASS	PASS	PASS	PASS	0
LD36961387.las	0	PASS	PASS	PASS	PASS	0
LD36961390.las	0	PASS	PASS	PASS	PASS	0
LD36961393.las	0	PASS	PASS	PASS	PASS	0
LD36961396.las	0	PASS	PASS	PASS	PASS	0
LD36961399.las	0	PASS	PASS	PASS	PASS	0
LD36961402.las	0	PASS	PASS	PASS	PASS	0
LD36961405.las	0	PASS	PASS	PASS	PASS	0
LD36961408.las	0	PASS	PASS	PASS	PASS	0
LD36961411.las	0	PASS	PASS	PASS	PASS	0
LD36961414.las	0	PASS	PASS	PASS	PASS	0
LD36961417.las	0	PASS	PASS	PASS	PASS	0
LD36961420.las	0	PASS	PASS	PASS	PASS	0
LD36961423.las	0	PASS	PASS	PASS	PASS	0
LD36961426.las	0	PASS	PASS	PASS	PASS	0
LD36961429.las	0	PASS	PASS	PASS	PASS	0
LD36961432.las	0	PASS	PASS	PASS	PASS	0
LD36961435.las	0	PASS	PASS	PASS	PASS	0
LD36961438.las	0	PASS	PASS	PASS	PASS	0
LD36961441.las	0	PASS	PASS	PASS	PASS	0
LD36961444.las	0	PASS	PASS	PASS	PASS	0
LD36961447.las	0	PASS	PASS	PASS	PASS	0
LD36961450.las	0	PASS	PASS	PASS	PASS	0
LD36961453.las	0	PASS	PASS	PASS	PASS	0
LD36961456.las	0	PASS	PASS	PASS	PASS	0
LD36961459.las	0	PASS	PASS	PASS	PASS	0
LD36961462.las	0	PASS	PASS	PASS	PASS	0
LD36961465.las	0	PASS	PASS	PASS	PASS	0
LD36961468.las	0	PASS	PASS	PASS	PASS	0
LD36961471.las	0	PASS	PASS	PASS	PASS	0
LD36961474.las	0	PASS	PASS	PASS	PASS	0
LD36961477.las	0	PASS	PASS	PASS	PASS	0
LD36961480.las	0	PASS	PASS	PASS	PASS	0
LD36961483.las	0	PASS	PASS	PASS	PASS	0
LD36961486.las	0	PASS	PASS	PASS	PASS	0
LD36961489.las	0	PASS	PASS	PASS	PASS	0
LD36961492.las	0	PASS	PASS	PASS	PASS	0
LD36961495.las	0	PASS	PASS	PASS	PASS	0
LD36961498.las	0	PASS	PASS	PASS	PASS	0
LD36961501.las	0	PASS	PASS	PASS	PASS	0
LD36961504.las	0	PASS	PASS	PASS	PASS	0
LD36961507.las	0	PASS	PASS	PASS	PASS	0

DPH-1.2 Report on ASPRS LAS File Format (Tiled Data) - File Integrity - continued

File	Number of Points Outside Extent	Offset To Point Data	Offset To EVLR	Number Of Points	Number of Points by Return	Number of Duplicate Points
LD36961510.las	0	PASS	PASS	PASS	PASS	0
LD36961513.las	0	PASS	PASS	PASS	PASS	0
LD36961516.las	0	PASS	PASS	PASS	PASS	0
LD36961519.las	0	PASS	PASS	PASS	PASS	0
LD36961522.las	0	PASS	PASS	PASS	PASS	0
LD36961525.las	0	PASS	PASS	PASS	PASS	0
LD36961528.las	0	PASS	PASS	PASS	PASS	0
LD36961531.las	0	PASS	PASS	PASS	PASS	0
LD36961534.las	0	PASS	PASS	PASS	PASS	0
LD36961537.las	0	PASS	PASS	PASS	PASS	0
LD36961540.las	0	PASS	PASS	PASS	PASS	0
LD36961543.las	0	PASS	PASS	PASS	PASS	0
LD36961546.las	0	PASS	PASS	PASS	PASS	0
LD36961549.las	0	PASS	PASS	PASS	PASS	0
LD36961552.las	0	PASS	PASS	PASS	PASS	0
LD36961555.las	0	PASS	PASS	PASS	PASS	0
LD36961558.las	0	PASS	PASS	PASS	PASS	0
LD36961561.las	0	PASS	PASS	PASS	PASS	0
LD36961564.las	0	PASS	PASS	PASS	PASS	0
LD36961567.las	0	PASS	PASS	PASS	PASS	0
LD36961570.las	0	PASS	PASS	PASS	PASS	0
LD36961573.las	0	PASS	PASS	PASS	PASS	0
LD36961576.las	0	PASS	PASS	PASS	PASS	0
LD36961579.las	0	PASS	PASS	PASS	PASS	0
LD36961582.las	0	PASS	PASS	PASS	PASS	0
LD36961585.las	0	PASS	PASS	PASS	PASS	0
LD36961588.las	0	PASS	PASS	PASS	PASS	0
LD36961591.las	0	PASS	PASS	PASS	PASS	0
LD36961594.las	0	PASS	PASS	PASS	PASS	0
LD36961597.las	0	PASS	PASS	PASS	PASS	0
LD36961600.las	0	PASS	PASS	PASS	PASS	0
LD36961603.las	0	PASS	PASS	PASS	PASS	0
LD36961606.las	0	PASS	PASS	PASS	PASS	0
LD36961609.las	0	PASS	PASS	PASS	PASS	0
LD36961612.las	0	PASS	PASS	PASS	PASS	0
LD36961615.las	0	PASS	PASS	PASS	PASS	0
LD36991339.las	0	PASS	PASS	PASS	PASS	0
LD36991342.las	0	PASS	PASS	PASS	PASS	0
LD36991345.las	0	PASS	PASS	PASS	PASS	0
LD36991348.las	0	PASS	PASS	PASS	PASS	0
LD36991351.las	0	PASS	PASS	PASS	PASS	0
LD36991354.las	0	PASS	PASS	PASS	PASS	0
LD36991357.las	0	PASS	PASS	PASS	PASS	0
LD36991360.las	0	PASS	PASS	PASS	PASS	0
LD36991363.las	0	PASS	PASS	PASS	PASS	0
LD36991366.las	0	PASS	PASS	PASS	PASS	0
LD36991369.las	0	PASS	PASS	PASS	PASS	0
LD36991372.las	0	PASS	PASS	PASS	PASS	0
LD36991375.las	0	PASS	PASS	PASS	PASS	0

DPH-1.2 Report on ASPRS LAS File Format (Tiled Data) - File Integrity - continued

File	Number of Points Outside Extent	Offset To Point Data	Offset To EVLR	Number Of Points	Number of Points by Return	Number of Duplicate Points
LD36991378.las	0	PASS	PASS	PASS	PASS	0
LD36991381.las	0	PASS	PASS	PASS	PASS	0
LD36991384.las	0	PASS	PASS	PASS	PASS	0
LD36991387.las	0	PASS	PASS	PASS	PASS	0
LD36991390.las	0	PASS	PASS	PASS	PASS	0
LD36991393.las	0	PASS	PASS	PASS	PASS	0
LD36991396.las	0	PASS	PASS	PASS	PASS	0
LD36991399.las	0	PASS	PASS	PASS	PASS	0
LD36991402.las	0	PASS	PASS	PASS	PASS	0
LD36991405.las	0	PASS	PASS	PASS	PASS	0
LD36991408.las	0	PASS	PASS	PASS	PASS	0
LD36991411.las	0	PASS	PASS	PASS	PASS	0
LD36991414.las	0	PASS	PASS	PASS	PASS	0
LD36991417.las	0	PASS	PASS	PASS	PASS	0
LD36991420.las	0	PASS	PASS	PASS	PASS	0
LD36991423.las	0	PASS	PASS	PASS	PASS	0
LD36991426.las	0	PASS	PASS	PASS	PASS	0
LD36991429.las	0	PASS	PASS	PASS	PASS	0
LD36991432.las	0	PASS	PASS	PASS	PASS	0
LD36991435.las	0	PASS	PASS	PASS	PASS	0
LD36991438.las	0	PASS	PASS	PASS	PASS	0
LD36991441.las	0	PASS	PASS	PASS	PASS	0
LD36991444.las	0	PASS	PASS	PASS	PASS	0
LD36991447.las	0	PASS	PASS	PASS	PASS	0
LD36991450.las	0	PASS	PASS	PASS	PASS	0
LD36991453.las	0	PASS	PASS	PASS	PASS	0
LD36991456.las	0	PASS	PASS	PASS	PASS	0
LD36991459.las	0	PASS	PASS	PASS	PASS	0
LD36991462.las	0	PASS	PASS	PASS	PASS	0
LD36991465.las	0	PASS	PASS	PASS	PASS	0
LD36991468.las	0	PASS	PASS	PASS	PASS	0
LD36991471.las	0	PASS	PASS	PASS	PASS	0
LD36991474.las	0	PASS	PASS	PASS	PASS	0
LD36991477.las	0	PASS	PASS	PASS	PASS	0
LD36991480.las	0	PASS	PASS	PASS	PASS	0
LD36991483.las	0	PASS	PASS	PASS	PASS	0
LD36991486.las	0	PASS	PASS	PASS	PASS	0
LD36991489.las	0	PASS	PASS	PASS	PASS	0
LD36991492.las	0	PASS	PASS	PASS	PASS	0
LD36991495.las	0	PASS	PASS	PASS	PASS	0
LD36991498.las	0	PASS	PASS	PASS	PASS	0
LD36991501.las	0	PASS	PASS	PASS	PASS	0
LD36991504.las	0	PASS	PASS	PASS	PASS	0
LD36991507.las	0	PASS	PASS	PASS	PASS	0
LD36991510.las	0	PASS	PASS	PASS	PASS	0
LD36991513.las	0	PASS	PASS	PASS	PASS	0
LD36991516.las	0	PASS	PASS	PASS	PASS	0
LD36991519.las	0	PASS	PASS	PASS	PASS	0
LD36991522.las	0	PASS	PASS	PASS	PASS	0

DPH-1.2 Report on ASPRS LAS File Format (Tiled Data) - File Integrity - continued

File	Number of Points Outside Extent	Offset To Point Data	Offset To EVLR	Number Of Points	Number of Points by Return	Number of Duplicate Points
LD36991525.las	0	PASS	PASS	PASS	PASS	0
LD36991528.las	0	PASS	PASS	PASS	PASS	0
LD36991531.las	0	PASS	PASS	PASS	PASS	0
LD36991534.las	0	PASS	PASS	PASS	PASS	0
LD36991537.las	0	PASS	PASS	PASS	PASS	0
LD36991540.las	0	PASS	PASS	PASS	PASS	0
LD36991543.las	0	PASS	PASS	PASS	PASS	0
LD36991546.las	0	PASS	PASS	PASS	PASS	0
LD36991549.las	0	PASS	PASS	PASS	PASS	0
LD36991552.las	0	PASS	PASS	PASS	PASS	0
LD36991555.las	0	PASS	PASS	PASS	PASS	0
LD36991558.las	0	PASS	PASS	PASS	PASS	0
LD36991561.las	0	PASS	PASS	PASS	PASS	0
LD36991564.las	0	PASS	PASS	PASS	PASS	0
LD36991567.las	0	PASS	PASS	PASS	PASS	0
LD36991570.las	0	PASS	PASS	PASS	PASS	0
LD36991573.las	0	PASS	PASS	PASS	PASS	0
LD36991576.las	0	PASS	PASS	PASS	PASS	0
LD36991579.las	0	PASS	PASS	PASS	PASS	0
LD36991582.las	0	PASS	PASS	PASS	PASS	0
LD36991585.las	0	PASS	PASS	PASS	PASS	0
LD36991588.las	0	PASS	PASS	PASS	PASS	0
LD36991591.las	0	PASS	PASS	PASS	PASS	0
LD36991594.las	0	PASS	PASS	PASS	PASS	0
LD36991597.las	0	PASS	PASS	PASS	PASS	0
LD36991600.las	0	PASS	PASS	PASS	PASS	0
LD36991603.las	0	PASS	PASS	PASS	PASS	0
LD36991606.las	0	PASS	PASS	PASS	PASS	0
LD36991609.las	0	PASS	PASS	PASS	PASS	0
LD36991612.las	0	PASS	PASS	PASS	PASS	0
LD36991615.las	0	PASS	PASS	PASS	PASS	0
LD37021339.las	0	PASS	PASS	PASS	PASS	0
LD37021342.las	0	PASS	PASS	PASS	PASS	0
LD37021345.las	0	PASS	PASS	PASS	PASS	0
LD37021348.las	0	PASS	PASS	PASS	PASS	0
LD37021351.las	0	PASS	PASS	PASS	PASS	0
LD37021354.las	0	PASS	PASS	PASS	PASS	0
LD37021357.las	0	PASS	PASS	PASS	PASS	0
LD37021360.las	0	PASS	PASS	PASS	PASS	0
LD37021363.las	0	PASS	PASS	PASS	PASS	0
LD37021366.las	0	PASS	PASS	PASS	PASS	0
LD37021369.las	0	PASS	PASS	PASS	PASS	0
LD37021372.las	0	PASS	PASS	PASS	PASS	0
LD37021375.las	0	PASS	PASS	PASS	PASS	0
LD37021378.las	0	PASS	PASS	PASS	PASS	0
LD37021381.las	0	PASS	PASS	PASS	PASS	0
LD37021384.las	0	PASS	PASS	PASS	PASS	0
LD37021387.las	0	PASS	PASS	PASS	PASS	0
LD37021390.las	0	PASS	PASS	PASS	PASS	0

DPH-1.2 Report on ASPRS LAS File Format (Tiled Data) - File Integrity - continued

File	Number of Points Outside Extent	Offset To Point Data	Offset To EVLR	Number Of Points	Number of Points by Return	Number of Duplicate Points
LD37021393.las	0	PASS	PASS	PASS	PASS	0
LD37021396.las	0	PASS	PASS	PASS	PASS	0
LD37021399.las	0	PASS	PASS	PASS	PASS	0
LD37021402.las	0	PASS	PASS	PASS	PASS	0
LD37021405.las	0	PASS	PASS	PASS	PASS	0
LD37021408.las	0	PASS	PASS	PASS	PASS	0
LD37021411.las	0	PASS	PASS	PASS	PASS	0
LD37021414.las	0	PASS	PASS	PASS	PASS	0
LD37021417.las	0	PASS	PASS	PASS	PASS	0
LD37021420.las	0	PASS	PASS	PASS	PASS	0
LD37021423.las	0	PASS	PASS	PASS	PASS	0
LD37021426.las	0	PASS	PASS	PASS	PASS	0
LD37021429.las	0	PASS	PASS	PASS	PASS	0
LD37021432.las	0	PASS	PASS	PASS	PASS	0
LD37021435.las	0	PASS	PASS	PASS	PASS	0
LD37021438.las	0	PASS	PASS	PASS	PASS	0
LD37021441.las	0	PASS	PASS	PASS	PASS	0
LD37021444.las	0	PASS	PASS	PASS	PASS	0
LD37021447.las	0	PASS	PASS	PASS	PASS	0
LD37021450.las	0	PASS	PASS	PASS	PASS	0
LD37021453.las	0	PASS	PASS	PASS	PASS	0
LD37021456.las	0	PASS	PASS	PASS	PASS	0
LD37021459.las	0	PASS	PASS	PASS	PASS	0
LD37021462.las	0	PASS	PASS	PASS	PASS	0
LD37021465.las	0	PASS	PASS	PASS	PASS	0
LD37021468.las	0	PASS	PASS	PASS	PASS	0
LD37021471.las	0	PASS	PASS	PASS	PASS	0
LD37021474.las	0	PASS	PASS	PASS	PASS	0
LD37021477.las	0	PASS	PASS	PASS	PASS	0
LD37021480.las	0	PASS	PASS	PASS	PASS	0
LD37021483.las	0	PASS	PASS	PASS	PASS	0
LD37021486.las	0	PASS	PASS	PASS	PASS	0
LD37021489.las	0	PASS	PASS	PASS	PASS	0
LD37021492.las	0	PASS	PASS	PASS	PASS	0
LD37021495.las	0	PASS	PASS	PASS	PASS	0
LD37021498.las	0	PASS	PASS	PASS	PASS	0
LD37021501.las	0	PASS	PASS	PASS	PASS	0
LD37021504.las	0	PASS	PASS	PASS	PASS	0
LD37021507.las	0	PASS	PASS	PASS	PASS	0
LD37021510.las	0	PASS	PASS	PASS	PASS	0
LD37021513.las	0	PASS	PASS	PASS	PASS	0
LD37021516.las	0	PASS	PASS	PASS	PASS	0
LD37021519.las	0	PASS	PASS	PASS	PASS	0
LD37021522.las	0	PASS	PASS	PASS	PASS	0
LD37021525.las	0	PASS	PASS	PASS	PASS	0
LD37021528.las	0	PASS	PASS	PASS	PASS	0
LD37021531.las	0	PASS	PASS	PASS	PASS	0
LD37021534.las	0	PASS	PASS	PASS	PASS	0
LD37021537.las	0	PASS	PASS	PASS	PASS	0

DPH-1.2 Report on ASPRS LAS File Format (Tiled Data) - File Integrity - continued

File	Number of Points Outside Extent	Offset To Point Data	Offset To EVLR	Number Of Points	Number of Points by Return	Number of Duplicate Points
LD37021540.las	0	PASS	PASS	PASS	PASS	0
LD37021543.las	0	PASS	PASS	PASS	PASS	0
LD37021546.las	0	PASS	PASS	PASS	PASS	0
LD37021549.las	0	PASS	PASS	PASS	PASS	0
LD37021552.las	0	PASS	PASS	PASS	PASS	0
LD37021555.las	0	PASS	PASS	PASS	PASS	0
LD37021558.las	0	PASS	PASS	PASS	PASS	0
LD37021561.las	0	PASS	PASS	PASS	PASS	0
LD37021564.las	0	PASS	PASS	PASS	PASS	0
LD37021567.las	0	PASS	PASS	PASS	PASS	0
LD37021570.las	0	PASS	PASS	PASS	PASS	0
LD37021573.las	0	PASS	PASS	PASS	PASS	0
LD37021576.las	0	PASS	PASS	PASS	PASS	0
LD37021579.las	0	PASS	PASS	PASS	PASS	0
LD37021582.las	0	PASS	PASS	PASS	PASS	0
LD37021585.las	0	PASS	PASS	PASS	PASS	0
LD37021588.las	0	PASS	PASS	PASS	PASS	0
LD37021591.las	0	PASS	PASS	PASS	PASS	0
LD37021594.las	0	PASS	PASS	PASS	PASS	0
LD37021597.las	0	PASS	PASS	PASS	PASS	0
LD37021600.las	0	PASS	PASS	PASS	PASS	0
LD37021603.las	0	PASS	PASS	PASS	PASS	0
LD37021606.las	0	PASS	PASS	PASS	PASS	0
LD37021609.las	0	PASS	PASS	PASS	PASS	0
LD37021612.las	0	PASS	PASS	PASS	PASS	0
LD37021615.las	0	PASS	PASS	PASS	PASS	0
LD37051339.las	0	PASS	PASS	PASS	PASS	0
LD37051342.las	0	PASS	PASS	PASS	PASS	0
LD37051345.las	0	PASS	PASS	PASS	PASS	0
LD37051348.las	0	PASS	PASS	PASS	PASS	0
LD37051351.las	0	PASS	PASS	PASS	PASS	0
LD37051354.las	0	PASS	PASS	PASS	PASS	0
LD37051357.las	0	PASS	PASS	PASS	PASS	0
LD37051360.las	0	PASS	PASS	PASS	PASS	0
LD37051363.las	0	PASS	PASS	PASS	PASS	0
LD37051366.las	0	PASS	PASS	PASS	PASS	0
LD37051369.las	0	PASS	PASS	PASS	PASS	0
LD37051372.las	0	PASS	PASS	PASS	PASS	0
LD37051375.las	0	PASS	PASS	PASS	PASS	0
LD37051378.las	0	PASS	PASS	PASS	PASS	0
LD37051381.las	0	PASS	PASS	PASS	PASS	0
LD37051384.las	0	PASS	PASS	PASS	PASS	0
LD37051387.las	0	PASS	PASS	PASS	PASS	0
LD37051390.las	0	PASS	PASS	PASS	PASS	0
LD37051393.las	0	PASS	PASS	PASS	PASS	0
LD37051396.las	0	PASS	PASS	PASS	PASS	0
LD37051399.las	0	PASS	PASS	PASS	PASS	0
LD37051402.las	0	PASS	PASS	PASS	PASS	0
LD37051405.las	0	PASS	PASS	PASS	PASS	0

DPH-1.2 Report on ASPRS LAS File Format (Tiled Data) - File Integrity - continued

File	Number of Points Outside Extent	Offset To Point Data	Offset To EVLR	Number Of Points	Number of Points by Return	Number of Duplicate Points
LD37051408.las	0	PASS	PASS	PASS	PASS	0
LD37051411.las	0	PASS	PASS	PASS	PASS	0
LD37051414.las	0	PASS	PASS	PASS	PASS	0
LD37051417.las	0	PASS	PASS	PASS	PASS	0
LD37051420.las	0	PASS	PASS	PASS	PASS	0
LD37051423.las	0	PASS	PASS	PASS	PASS	0
LD37051426.las	0	PASS	PASS	PASS	PASS	0
LD37051429.las	0	PASS	PASS	PASS	PASS	0
LD37051432.las	0	PASS	PASS	PASS	PASS	0
LD37051435.las	0	PASS	PASS	PASS	PASS	0
LD37051438.las	0	PASS	PASS	PASS	PASS	0
LD37051441.las	0	PASS	PASS	PASS	PASS	0
LD37051444.las	0	PASS	PASS	PASS	PASS	0
LD37051447.las	0	PASS	PASS	PASS	PASS	0
LD37051450.las	0	PASS	PASS	PASS	PASS	0
LD37051453.las	0	PASS	PASS	PASS	PASS	0
LD37051456.las	0	PASS	PASS	PASS	PASS	0
LD37051459.las	0	PASS	PASS	PASS	PASS	0
LD37051462.las	0	PASS	PASS	PASS	PASS	0
LD37051465.las	0	PASS	PASS	PASS	PASS	0
LD37051468.las	0	PASS	PASS	PASS	PASS	0
LD37051471.las	0	PASS	PASS	PASS	PASS	0
LD37051474.las	0	PASS	PASS	PASS	PASS	0
LD37051477.las	0	PASS	PASS	PASS	PASS	0
LD37051480.las	0	PASS	PASS	PASS	PASS	0
LD37051483.las	0	PASS	PASS	PASS	PASS	0
LD37051486.las	0	PASS	PASS	PASS	PASS	0
LD37051489.las	0	PASS	PASS	PASS	PASS	0
LD37051492.las	0	PASS	PASS	PASS	PASS	0
LD37051495.las	0	PASS	PASS	PASS	PASS	0
LD37051498.las	0	PASS	PASS	PASS	PASS	0
LD37051501.las	0	PASS	PASS	PASS	PASS	0
LD37051504.las	0	PASS	PASS	PASS	PASS	0
LD37051507.las	0	PASS	PASS	PASS	PASS	0
LD37051510.las	0	PASS	PASS	PASS	PASS	0
LD37051513.las	0	PASS	PASS	PASS	PASS	0
LD37051516.las	0	PASS	PASS	PASS	PASS	0
LD37051519.las	0	PASS	PASS	PASS	PASS	0
LD37051522.las	0	PASS	PASS	PASS	PASS	0
LD37051525.las	0	PASS	PASS	PASS	PASS	0
LD37051528.las	0	PASS	PASS	PASS	PASS	0
LD37051531.las	0	PASS	PASS	PASS	PASS	0
LD37051534.las	0	PASS	PASS	PASS	PASS	0
LD37051537.las	0	PASS	PASS	PASS	PASS	0
LD37051540.las	0	PASS	PASS	PASS	PASS	0
LD37051543.las	0	PASS	PASS	PASS	PASS	0
LD37051546.las	0	PASS	PASS	PASS	PASS	0
LD37051549.las	0	PASS	PASS	PASS	PASS	0
LD37051552.las	0	PASS	PASS	PASS	PASS	0

DPH-1.2 Report on ASPRS LAS File Format (Tiled Data) - File Integrity - continued

File	Number of Points Outside Extent	Offset To Point Data	Offset To EVLR	Number Of Points	Number of Points by Return	Number of Duplicate Points
LD37051555.las	0	PASS	PASS	PASS	PASS	0
LD37051558.las	0	PASS	PASS	PASS	PASS	0
LD37051561.las	0	PASS	PASS	PASS	PASS	0
LD37051564.las	0	PASS	PASS	PASS	PASS	0
LD37051567.las	0	PASS	PASS	PASS	PASS	0
LD37051570.las	0	PASS	PASS	PASS	PASS	0
LD37051573.las	0	PASS	PASS	PASS	PASS	0
LD37051576.las	0	PASS	PASS	PASS	PASS	0
LD37051579.las	0	PASS	PASS	PASS	PASS	0
LD37051582.las	0	PASS	PASS	PASS	PASS	0
LD37051585.las	0	PASS	PASS	PASS	PASS	0
LD37051588.las	0	PASS	PASS	PASS	PASS	0
LD37051591.las	0	PASS	PASS	PASS	PASS	0
LD37051594.las	0	PASS	PASS	PASS	PASS	0
LD37051597.las	0	PASS	PASS	PASS	PASS	0
LD37051600.las	0	PASS	PASS	PASS	PASS	0
LD37051603.las	0	PASS	PASS	PASS	PASS	0
LD37051606.las	0	PASS	PASS	PASS	PASS	0
LD37051609.las	0	PASS	PASS	PASS	PASS	0
LD37051612.las	0	PASS	PASS	PASS	PASS	0
LD37051615.las	0	PASS	PASS	PASS	PASS	0
LD37081339.las	0	PASS	PASS	PASS	PASS	0
LD37081342.las	0	PASS	PASS	PASS	PASS	0
LD37081345.las	0	PASS	PASS	PASS	PASS	0
LD37081348.las	0	PASS	PASS	PASS	PASS	0
LD37081351.las	0	PASS	PASS	PASS	PASS	0
LD37081354.las	0	PASS	PASS	PASS	PASS	0
LD37081357.las	0	PASS	PASS	PASS	PASS	0
LD37081360.las	0	PASS	PASS	PASS	PASS	0
LD37081363.las	0	PASS	PASS	PASS	PASS	0
LD37081366.las	0	PASS	PASS	PASS	PASS	0
LD37081369.las	0	PASS	PASS	PASS	PASS	0
LD37081372.las	0	PASS	PASS	PASS	PASS	0
LD37081375.las	0	PASS	PASS	PASS	PASS	0
LD37081378.las	0	PASS	PASS	PASS	PASS	0
LD37081381.las	0	PASS	PASS	PASS	PASS	0
LD37081384.las	0	PASS	PASS	PASS	PASS	0
LD37081387.las	0	PASS	PASS	PASS	PASS	0
LD37081390.las	0	PASS	PASS	PASS	PASS	0
LD37081393.las	0	PASS	PASS	PASS	PASS	0
LD37081396.las	0	PASS	PASS	PASS	PASS	0
LD37081399.las	0	PASS	PASS	PASS	PASS	0
LD37081402.las	0	PASS	PASS	PASS	PASS	0
LD37081405.las	0	PASS	PASS	PASS	PASS	0
LD37081408.las	0	PASS	PASS	PASS	PASS	0
LD37081411.las	0	PASS	PASS	PASS	PASS	0
LD37081414.las	0	PASS	PASS	PASS	PASS	0
LD37081417.las	0	PASS	PASS	PASS	PASS	0
LD37081420.las	0	PASS	PASS	PASS	PASS	0

DPH-1.2 Report on ASPRS LAS File Format (Tiled Data) - File Integrity - continued

File	Number of Points Outside Extent	Offset To Point Data	Offset To EVLR	Number Of Points	Number of Points by Return	Number of Duplicate Points
LD37081423.las	0	PASS	PASS	PASS	PASS	0
LD37081426.las	0	PASS	PASS	PASS	PASS	0
LD37081429.las	0	PASS	PASS	PASS	PASS	0
LD37081432.las	0	PASS	PASS	PASS	PASS	0
LD37081435.las	0	PASS	PASS	PASS	PASS	0
LD37081438.las	0	PASS	PASS	PASS	PASS	0
LD37081441.las	0	PASS	PASS	PASS	PASS	0
LD37081444.las	0	PASS	PASS	PASS	PASS	0
LD37081447.las	0	PASS	PASS	PASS	PASS	0
LD37081450.las	0	PASS	PASS	PASS	PASS	0
LD37081453.las	0	PASS	PASS	PASS	PASS	0
LD37081456.las	0	PASS	PASS	PASS	PASS	0
LD37081459.las	0	PASS	PASS	PASS	PASS	0
LD37081462.las	0	PASS	PASS	PASS	PASS	0
LD37081465.las	0	PASS	PASS	PASS	PASS	0
LD37081468.las	0	PASS	PASS	PASS	PASS	0
LD37081471.las	0	PASS	PASS	PASS	PASS	0
LD37081474.las	0	PASS	PASS	PASS	PASS	0
LD37081477.las	0	PASS	PASS	PASS	PASS	0
LD37081480.las	0	PASS	PASS	PASS	PASS	0
LD37081483.las	0	PASS	PASS	PASS	PASS	0
LD37081486.las	0	PASS	PASS	PASS	PASS	0
LD37081489.las	0	PASS	PASS	PASS	PASS	0
LD37081492.las	0	PASS	PASS	PASS	PASS	0
LD37081495.las	0	PASS	PASS	PASS	PASS	0
LD37081498.las	0	PASS	PASS	PASS	PASS	0
LD37081501.las	0	PASS	PASS	PASS	PASS	0
LD37081504.las	0	PASS	PASS	PASS	PASS	0
LD37081507.las	0	PASS	PASS	PASS	PASS	0
LD37081510.las	0	PASS	PASS	PASS	PASS	0
LD37081513.las	0	PASS	PASS	PASS	PASS	0
LD37081516.las	0	PASS	PASS	PASS	PASS	0
LD37081519.las	0	PASS	PASS	PASS	PASS	0
LD37081522.las	0	PASS	PASS	PASS	PASS	0
LD37081525.las	0	PASS	PASS	PASS	PASS	0
LD37081528.las	0	PASS	PASS	PASS	PASS	0
LD37081531.las	0	PASS	PASS	PASS	PASS	0
LD37081534.las	0	PASS	PASS	PASS	PASS	0
LD37081537.las	0	PASS	PASS	PASS	PASS	0
LD37081540.las	0	PASS	PASS	PASS	PASS	0
LD37081543.las	0	PASS	PASS	PASS	PASS	0
LD37081546.las	0	PASS	PASS	PASS	PASS	0
LD37081549.las	0	PASS	PASS	PASS	PASS	0
LD37081552.las	0	PASS	PASS	PASS	PASS	0
LD37081555.las	0	PASS	PASS	PASS	PASS	0
LD37081558.las	0	PASS	PASS	PASS	PASS	0
LD37081561.las	0	PASS	PASS	PASS	PASS	0
LD37081564.las	0	PASS	PASS	PASS	PASS	0
LD37081567.las	0	PASS	PASS	PASS	PASS	0

DPH-1.2 Report on ASPRS LAS File Format (Tiled Data) - File Integrity - continued

File	Number of Points Outside Extent	Offset To Point Data	Offset To EVLR	Number Of Points	Number of Points by Return	Number of Duplicate Points
LD37081570.las	0	PASS	PASS	PASS	PASS	0
LD37081573.las	0	PASS	PASS	PASS	PASS	0
LD37081576.las	0	PASS	PASS	PASS	PASS	0
LD37081579.las	0	PASS	PASS	PASS	PASS	0
LD37081582.las	0	PASS	PASS	PASS	PASS	0
LD37081585.las	0	PASS	PASS	PASS	PASS	0
LD37081588.las	0	PASS	PASS	PASS	PASS	0
LD37081591.las	0	PASS	PASS	PASS	PASS	0
LD37081594.las	0	PASS	PASS	PASS	PASS	0
LD37081597.las	0	PASS	PASS	PASS	PASS	0
LD37081600.las	0	PASS	PASS	PASS	PASS	0
LD37081603.las	0	PASS	PASS	PASS	PASS	0
LD37081606.las	0	PASS	PASS	PASS	PASS	0
LD37081609.las	0	PASS	PASS	PASS	PASS	0
LD37081612.las	0	PASS	PASS	PASS	PASS	0
LD37081615.las	0	PASS	PASS	PASS	PASS	0
LD37111339.las	0	PASS	PASS	PASS	PASS	0
LD37111342.las	0	PASS	PASS	PASS	PASS	0
LD37111345.las	0	PASS	PASS	PASS	PASS	0
LD37111348.las	0	PASS	PASS	PASS	PASS	0
LD37111351.las	0	PASS	PASS	PASS	PASS	0
LD37111354.las	0	PASS	PASS	PASS	PASS	0
LD37111357.las	0	PASS	PASS	PASS	PASS	0
LD37111360.las	0	PASS	PASS	PASS	PASS	0
LD37111363.las	0	PASS	PASS	PASS	PASS	0
LD37111366.las	0	PASS	PASS	PASS	PASS	0
LD37111369.las	0	PASS	PASS	PASS	PASS	0
LD37111372.las	0	PASS	PASS	PASS	PASS	0
LD37111375.las	0	PASS	PASS	PASS	PASS	0
LD37111378.las	0	PASS	PASS	PASS	PASS	0
LD37111381.las	0	PASS	PASS	PASS	PASS	0
LD37111384.las	0	PASS	PASS	PASS	PASS	0
LD37111387.las	0	PASS	PASS	PASS	PASS	0
LD37111390.las	0	PASS	PASS	PASS	PASS	0
LD37111393.las	0	PASS	PASS	PASS	PASS	0
LD37111396.las	0	PASS	PASS	PASS	PASS	0
LD37111399.las	0	PASS	PASS	PASS	PASS	0
LD37111402.las	0	PASS	PASS	PASS	PASS	0
LD37111405.las	0	PASS	PASS	PASS	PASS	0
LD37111408.las	0	PASS	PASS	PASS	PASS	0
LD37111411.las	0	PASS	PASS	PASS	PASS	0
LD37111414.las	0	PASS	PASS	PASS	PASS	0
LD37111417.las	0	PASS	PASS	PASS	PASS	0
LD37111420.las	0	PASS	PASS	PASS	PASS	0
LD37111423.las	0	PASS	PASS	PASS	PASS	0
LD37111426.las	0	PASS	PASS	PASS	PASS	0
LD37111429.las	0	PASS	PASS	PASS	PASS	0
LD37111432.las	0	PASS	PASS	PASS	PASS	0
LD37111435.las	0	PASS	PASS	PASS	PASS	0

DPH-1.2 Report on ASPRS LAS File Format (Tiled Data) - File Integrity - continued

File	Number of Points Outside Extent	Offset To Point Data	Offset To EVLR	Number Of Points	Number of Points by Return	Number of Duplicate Points
LD37111438.las	0	PASS	PASS	PASS	PASS	0
LD37111441.las	0	PASS	PASS	PASS	PASS	0
LD37111444.las	0	PASS	PASS	PASS	PASS	0
LD37111447.las	0	PASS	PASS	PASS	PASS	0
LD37111450.las	0	PASS	PASS	PASS	PASS	0
LD37111453.las	0	PASS	PASS	PASS	PASS	0
LD37111456.las	0	PASS	PASS	PASS	PASS	0
LD37111459.las	0	PASS	PASS	PASS	PASS	0
LD37111462.las	0	PASS	PASS	PASS	PASS	0
LD37111465.las	0	PASS	PASS	PASS	PASS	0
LD37111468.las	0	PASS	PASS	PASS	PASS	0
LD37111471.las	0	PASS	PASS	PASS	PASS	0
LD37111474.las	0	PASS	PASS	PASS	PASS	0
LD37111477.las	0	PASS	PASS	PASS	PASS	0
LD37111480.las	0	PASS	PASS	PASS	PASS	0
LD37111483.las	0	PASS	PASS	PASS	PASS	0
LD37111486.las	0	PASS	PASS	PASS	PASS	0
LD37111489.las	0	PASS	PASS	PASS	PASS	0
LD37111492.las	0	PASS	PASS	PASS	PASS	0
LD37111495.las	0	PASS	PASS	PASS	PASS	0
LD37111498.las	0	PASS	PASS	PASS	PASS	0
LD37111501.las	0	PASS	PASS	PASS	PASS	0
LD37111504.las	0	PASS	PASS	PASS	PASS	0
LD37111507.las	0	PASS	PASS	PASS	PASS	0
LD37111510.las	0	PASS	PASS	PASS	PASS	0
LD37111513.las	0	PASS	PASS	PASS	PASS	0
LD37111516.las	0	PASS	PASS	PASS	PASS	0
LD37111519.las	0	PASS	PASS	PASS	PASS	0
LD37111522.las	0	PASS	PASS	PASS	PASS	0
LD37111525.las	0	PASS	PASS	PASS	PASS	0
LD37111528.las	0	PASS	PASS	PASS	PASS	0
LD37111531.las	0	PASS	PASS	PASS	PASS	0
LD37111534.las	0	PASS	PASS	PASS	PASS	0
LD37111537.las	0	PASS	PASS	PASS	PASS	0
LD37111540.las	0	PASS	PASS	PASS	PASS	0
LD37111543.las	0	PASS	PASS	PASS	PASS	0
LD37111546.las	0	PASS	PASS	PASS	PASS	0
LD37111549.las	0	PASS	PASS	PASS	PASS	0
LD37111552.las	0	PASS	PASS	PASS	PASS	0
LD37111555.las	0	PASS	PASS	PASS	PASS	0
LD37111558.las	0	PASS	PASS	PASS	PASS	0
LD37111561.las	0	PASS	PASS	PASS	PASS	0
LD37111564.las	0	PASS	PASS	PASS	PASS	0
LD37111567.las	0	PASS	PASS	PASS	PASS	0
LD37111570.las	0	PASS	PASS	PASS	PASS	0
LD37111573.las	0	PASS	PASS	PASS	PASS	0
LD37111576.las	0	PASS	PASS	PASS	PASS	0
LD37111579.las	0	PASS	PASS	PASS	PASS	0
LD37111582.las	0	PASS	PASS	PASS	PASS	0

DPH-1.2 Report on ASPRS LAS File Format (Tiled Data) - File Integrity - continued

File	Number of Points Outside Extent	Offset To Point Data	Offset To EVLR	Number Of Points	Number of Points by Return	Number of Duplicate Points
LD37111585.las	0	PASS	PASS	PASS	PASS	0
LD37111588.las	0	PASS	PASS	PASS	PASS	0
LD37111591.las	0	PASS	PASS	PASS	PASS	0
LD37111594.las	0	PASS	PASS	PASS	PASS	0
LD37111597.las	0	PASS	PASS	PASS	PASS	0
LD37111600.las	0	PASS	PASS	PASS	PASS	0
LD37111603.las	0	PASS	PASS	PASS	PASS	0
LD37111606.las	0	PASS	PASS	PASS	PASS	0
LD37111609.las	0	PASS	PASS	PASS	PASS	0
LD37111612.las	0	PASS	PASS	PASS	PASS	0
LD37111615.las	0	PASS	PASS	PASS	PASS	0
LD37111618.las	0	PASS	PASS	PASS	PASS	0
LD37141339.las	0	PASS	PASS	PASS	PASS	0
LD37141342.las	0	PASS	PASS	PASS	PASS	0
LD37141345.las	0	PASS	PASS	PASS	PASS	0
LD37141348.las	0	PASS	PASS	PASS	PASS	0
LD37141351.las	0	PASS	PASS	PASS	PASS	0
LD37141354.las	0	PASS	PASS	PASS	PASS	0
LD37141357.las	0	PASS	PASS	PASS	PASS	0
LD37141360.las	0	PASS	PASS	PASS	PASS	0
LD37141363.las	0	PASS	PASS	PASS	PASS	0
LD37141366.las	0	PASS	PASS	PASS	PASS	0
LD37141369.las	0	PASS	PASS	PASS	PASS	0
LD37141372.las	0	PASS	PASS	PASS	PASS	0
LD37141375.las	0	PASS	PASS	PASS	PASS	0
LD37141378.las	0	PASS	PASS	PASS	PASS	0
LD37141381.las	0	PASS	PASS	PASS	PASS	0
LD37141384.las	0	PASS	PASS	PASS	PASS	0
LD37141387.las	0	PASS	PASS	PASS	PASS	0
LD37141390.las	0	PASS	PASS	PASS	PASS	0
LD37141393.las	0	PASS	PASS	PASS	PASS	0
LD37141396.las	0	PASS	PASS	PASS	PASS	0
LD37141399.las	0	PASS	PASS	PASS	PASS	0
LD37141402.las	0	PASS	PASS	PASS	PASS	0
LD37141405.las	0	PASS	PASS	PASS	PASS	0
LD37141408.las	0	PASS	PASS	PASS	PASS	0
LD37141411.las	0	PASS	PASS	PASS	PASS	0
LD37141414.las	0	PASS	PASS	PASS	PASS	0
LD37141417.las	0	PASS	PASS	PASS	PASS	0
LD37141420.las	0	PASS	PASS	PASS	PASS	0
LD37141423.las	0	PASS	PASS	PASS	PASS	0
LD37141426.las	0	PASS	PASS	PASS	PASS	0
LD37141429.las	0	PASS	PASS	PASS	PASS	0
LD37141432.las	0	PASS	PASS	PASS	PASS	0
LD37141435.las	0	PASS	PASS	PASS	PASS	0
LD37141438.las	0	PASS	PASS	PASS	PASS	0
LD37141441.las	0	PASS	PASS	PASS	PASS	0
LD37141444.las	0	PASS	PASS	PASS	PASS	0
LD37141447.las	0	PASS	PASS	PASS	PASS	0

DPH-1.2 Report on ASPRS LAS File Format (Tiled Data) - File Integrity - continued

File	Number of Points Outside Extent	Offset To Point Data	Offset To EVLR	Number Of Points	Number of Points by Return	Number of Duplicate Points
LD37141450.las	0	PASS	PASS	PASS	PASS	0
LD37141453.las	0	PASS	PASS	PASS	PASS	0
LD37141456.las	0	PASS	PASS	PASS	PASS	0
LD37141459.las	0	PASS	PASS	PASS	PASS	0
LD37141462.las	0	PASS	PASS	PASS	PASS	0
LD37141465.las	0	PASS	PASS	PASS	PASS	0
LD37141468.las	0	PASS	PASS	PASS	PASS	0
LD37141471.las	0	PASS	PASS	PASS	PASS	0
LD37141474.las	0	PASS	PASS	PASS	PASS	0
LD37141477.las	0	PASS	PASS	PASS	PASS	0
LD37141480.las	0	PASS	PASS	PASS	PASS	0
LD37141483.las	0	PASS	PASS	PASS	PASS	0
LD37141486.las	0	PASS	PASS	PASS	PASS	0
LD37141489.las	0	PASS	PASS	PASS	PASS	0
LD37141492.las	0	PASS	PASS	PASS	PASS	0
LD37141495.las	0	PASS	PASS	PASS	PASS	0
LD37141498.las	0	PASS	PASS	PASS	PASS	0
LD37141501.las	0	PASS	PASS	PASS	PASS	0
LD37141504.las	0	PASS	PASS	PASS	PASS	0
LD37141507.las	0	PASS	PASS	PASS	PASS	0
LD37141510.las	0	PASS	PASS	PASS	PASS	0
LD37141513.las	0	PASS	PASS	PASS	PASS	0
LD37141516.las	0	PASS	PASS	PASS	PASS	0
LD37141519.las	0	PASS	PASS	PASS	PASS	0
LD37141522.las	0	PASS	PASS	PASS	PASS	0
LD37141525.las	0	PASS	PASS	PASS	PASS	0
LD37141528.las	0	PASS	PASS	PASS	PASS	0
LD37141531.las	0	PASS	PASS	PASS	PASS	0
LD37141534.las	0	PASS	PASS	PASS	PASS	0
LD37141537.las	0	PASS	PASS	PASS	PASS	0
LD37141540.las	0	PASS	PASS	PASS	PASS	0
LD37141543.las	0	PASS	PASS	PASS	PASS	0
LD37141546.las	0	PASS	PASS	PASS	PASS	0
LD37141549.las	0	PASS	PASS	PASS	PASS	0
LD37141552.las	0	PASS	PASS	PASS	PASS	0
LD37141555.las	0	PASS	PASS	PASS	PASS	0
LD37141558.las	0	PASS	PASS	PASS	PASS	0
LD37141561.las	0	PASS	PASS	PASS	PASS	0
LD37141564.las	0	PASS	PASS	PASS	PASS	0
LD37141567.las	0	PASS	PASS	PASS	PASS	0
LD37141570.las	0	PASS	PASS	PASS	PASS	0
LD37141573.las	0	PASS	PASS	PASS	PASS	0
LD37141576.las	0	PASS	PASS	PASS	PASS	0
LD37141579.las	0	PASS	PASS	PASS	PASS	0
LD37141582.las	0	PASS	PASS	PASS	PASS	0
LD37141585.las	0	PASS	PASS	PASS	PASS	0
LD37141588.las	0	PASS	PASS	PASS	PASS	0
LD37141591.las	0	PASS	PASS	PASS	PASS	0
LD37141594.las	0	PASS	PASS	PASS	PASS	0

DPH-1.2 Report on ASPRS LAS File Format (Tiled Data) - File Integrity - continued

File	Number of Points Outside Extent	Offset To Point Data	Offset To EVLR	Number Of Points	Number of Points by Return	Number of Duplicate Points
LD37141597.las	0	PASS	PASS	PASS	PASS	0
LD37141600.las	0	PASS	PASS	PASS	PASS	0
LD37141603.las	0	PASS	PASS	PASS	PASS	0
LD37141606.las	0	PASS	PASS	PASS	PASS	0
LD37141609.las	0	PASS	PASS	PASS	PASS	0
LD37141612.las	0	PASS	PASS	PASS	PASS	0
LD37141615.las	0	PASS	PASS	PASS	PASS	0
LD37141618.las	0	PASS	PASS	PASS	PASS	0
LD37171339.las	0	PASS	PASS	PASS	PASS	0
LD37171342.las	0	PASS	PASS	PASS	PASS	0
LD37171345.las	0	PASS	PASS	PASS	PASS	0
LD37171348.las	0	PASS	PASS	PASS	PASS	0
LD37171351.las	0	PASS	PASS	PASS	PASS	0
LD37171354.las	0	PASS	PASS	PASS	PASS	0
LD37171357.las	0	PASS	PASS	PASS	PASS	0
LD37171360.las	0	PASS	PASS	PASS	PASS	0
LD37171363.las	0	PASS	PASS	PASS	PASS	0
LD37171366.las	0	PASS	PASS	PASS	PASS	0
LD37171369.las	0	PASS	PASS	PASS	PASS	0
LD37171372.las	0	PASS	PASS	PASS	PASS	0
LD37171375.las	0	PASS	PASS	PASS	PASS	0
LD37171378.las	0	PASS	PASS	PASS	PASS	0
LD37171381.las	0	PASS	PASS	PASS	PASS	0
LD37171384.las	0	PASS	PASS	PASS	PASS	0
LD37171387.las	0	PASS	PASS	PASS	PASS	0
LD37171390.las	0	PASS	PASS	PASS	PASS	0
LD37171393.las	0	PASS	PASS	PASS	PASS	0
LD37171396.las	0	PASS	PASS	PASS	PASS	0
LD37171399.las	0	PASS	PASS	PASS	PASS	0
LD37171402.las	0	PASS	PASS	PASS	PASS	0
LD37171405.las	0	PASS	PASS	PASS	PASS	0
LD37171408.las	0	PASS	PASS	PASS	PASS	0
LD37171411.las	0	PASS	PASS	PASS	PASS	0
LD37171414.las	0	PASS	PASS	PASS	PASS	0
LD37171417.las	0	PASS	PASS	PASS	PASS	0
LD37171420.las	0	PASS	PASS	PASS	PASS	0
LD37171423.las	0	PASS	PASS	PASS	PASS	0
LD37171426.las	0	PASS	PASS	PASS	PASS	0
LD37171429.las	0	PASS	PASS	PASS	PASS	0
LD37171432.las	0	PASS	PASS	PASS	PASS	0
LD37171435.las	0	PASS	PASS	PASS	PASS	0
LD37171438.las	0	PASS	PASS	PASS	PASS	0
LD37171441.las	0	PASS	PASS	PASS	PASS	0
LD37171444.las	0	PASS	PASS	PASS	PASS	0
LD37171447.las	0	PASS	PASS	PASS	PASS	0
LD37171450.las	0	PASS	PASS	PASS	PASS	0
LD37171453.las	0	PASS	PASS	PASS	PASS	0
LD37171456.las	0	PASS	PASS	PASS	PASS	0
LD37171459.las	0	PASS	PASS	PASS	PASS	0

DPH-1.2 Report on ASPRS LAS File Format (Tiled Data) - File Integrity - continued

File	Number of Points Outside Extent	Offset To Point Data	Offset To EVLR	Number Of Points	Number of Points by Return	Number of Duplicate Points
LD37171462.las	0	PASS	PASS	PASS	PASS	0
LD37171465.las	0	PASS	PASS	PASS	PASS	0
LD37171468.las	0	PASS	PASS	PASS	PASS	0
LD37171471.las	0	PASS	PASS	PASS	PASS	0
LD37171474.las	0	PASS	PASS	PASS	PASS	0
LD37171477.las	0	PASS	PASS	PASS	PASS	0
LD37171480.las	0	PASS	PASS	PASS	PASS	0
LD37171483.las	0	PASS	PASS	PASS	PASS	0
LD37171486.las	0	PASS	PASS	PASS	PASS	0
LD37171489.las	0	PASS	PASS	PASS	PASS	0
LD37171492.las	0	PASS	PASS	PASS	PASS	0
LD37171495.las	0	PASS	PASS	PASS	PASS	0
LD37171498.las	0	PASS	PASS	PASS	PASS	0
LD37171501.las	0	PASS	PASS	PASS	PASS	0
LD37171504.las	0	PASS	PASS	PASS	PASS	0
LD37171507.las	0	PASS	PASS	PASS	PASS	0
LD37171510.las	0	PASS	PASS	PASS	PASS	0
LD37171513.las	0	PASS	PASS	PASS	PASS	0
LD37171516.las	0	PASS	PASS	PASS	PASS	0
LD37171519.las	0	PASS	PASS	PASS	PASS	0
LD37171522.las	0	PASS	PASS	PASS	PASS	0
LD37171525.las	0	PASS	PASS	PASS	PASS	0
LD37171528.las	0	PASS	PASS	PASS	PASS	0
LD37171531.las	0	PASS	PASS	PASS	PASS	0
LD37171534.las	0	PASS	PASS	PASS	PASS	0
LD37171537.las	0	PASS	PASS	PASS	PASS	0
LD37171540.las	0	PASS	PASS	PASS	PASS	0
LD37171543.las	0	PASS	PASS	PASS	PASS	0
LD37171546.las	0	PASS	PASS	PASS	PASS	0
LD37171549.las	0	PASS	PASS	PASS	PASS	0
LD37171552.las	0	PASS	PASS	PASS	PASS	0
LD37171555.las	0	PASS	PASS	PASS	PASS	0
LD37171558.las	0	PASS	PASS	PASS	PASS	0
LD37171561.las	0	PASS	PASS	PASS	PASS	0
LD37171564.las	0	PASS	PASS	PASS	PASS	0
LD37171567.las	0	PASS	PASS	PASS	PASS	0
LD37171570.las	0	PASS	PASS	PASS	PASS	0
LD37171573.las	0	PASS	PASS	PASS	PASS	0
LD37171576.las	0	PASS	PASS	PASS	PASS	0
LD37171579.las	0	PASS	PASS	PASS	PASS	0
LD37171582.las	0	PASS	PASS	PASS	PASS	0
LD37171585.las	0	PASS	PASS	PASS	PASS	0
LD37171588.las	0	PASS	PASS	PASS	PASS	0
LD37171591.las	0	PASS	PASS	PASS	PASS	0
LD37171594.las	0	PASS	PASS	PASS	PASS	0
LD37171597.las	0	PASS	PASS	PASS	PASS	0
LD37171600.las	0	PASS	PASS	PASS	PASS	0
LD37171603.las	0	PASS	PASS	PASS	PASS	0
LD37171606.las	0	PASS	PASS	PASS	PASS	0

DPH-1.2 Report on ASPRS LAS File Format (Tiled Data) - File Integrity - continued

File	Number of Points Outside Extent	Offset To Point Data	Offset To EVLR	Number Of Points	Number of Points by Return	Number of Duplicate Points
LD37171609.las	0	PASS	PASS	PASS	PASS	0
LD37171612.las	0	PASS	PASS	PASS	PASS	0
LD37171615.las	0	PASS	PASS	PASS	PASS	0
LD37171618.las	0	PASS	PASS	PASS	PASS	0
LD37201339.las	0	PASS	PASS	PASS	PASS	0
LD37201342.las	0	PASS	PASS	PASS	PASS	0
LD37201345.las	0	PASS	PASS	PASS	PASS	0
LD37201348.las	0	PASS	PASS	PASS	PASS	0
LD37201351.las	0	PASS	PASS	PASS	PASS	0
LD37201354.las	0	PASS	PASS	PASS	PASS	0
LD37201357.las	0	PASS	PASS	PASS	PASS	0
LD37201360.las	0	PASS	PASS	PASS	PASS	0
LD37201363.las	0	PASS	PASS	PASS	PASS	0
LD37201366.las	0	PASS	PASS	PASS	PASS	0
LD37201369.las	0	PASS	PASS	PASS	PASS	0
LD37201372.las	0	PASS	PASS	PASS	PASS	0
LD37201375.las	0	PASS	PASS	PASS	PASS	0
LD37201378.las	0	PASS	PASS	PASS	PASS	0
LD37201381.las	0	PASS	PASS	PASS	PASS	0
LD37201384.las	0	PASS	PASS	PASS	PASS	0
LD37201387.las	0	PASS	PASS	PASS	PASS	0
LD37201390.las	0	PASS	PASS	PASS	PASS	0
LD37201393.las	0	PASS	PASS	PASS	PASS	0
LD37201396.las	0	PASS	PASS	PASS	PASS	0
LD37201399.las	0	PASS	PASS	PASS	PASS	0
LD37201402.las	0	PASS	PASS	PASS	PASS	0
LD37201405.las	0	PASS	PASS	PASS	PASS	0
LD37201408.las	0	PASS	PASS	PASS	PASS	0
LD37201411.las	0	PASS	PASS	PASS	PASS	0
LD37201414.las	0	PASS	PASS	PASS	PASS	0
LD37201417.las	0	PASS	PASS	PASS	PASS	0
LD37201420.las	0	PASS	PASS	PASS	PASS	0
LD37201423.las	0	PASS	PASS	PASS	PASS	0
LD37201426.las	0	PASS	PASS	PASS	PASS	0
LD37201429.las	0	PASS	PASS	PASS	PASS	0
LD37201432.las	0	PASS	PASS	PASS	PASS	0
LD37201435.las	0	PASS	PASS	PASS	PASS	0
LD37201438.las	0	PASS	PASS	PASS	PASS	0
LD37201441.las	0	PASS	PASS	PASS	PASS	0
LD37201444.las	0	PASS	PASS	PASS	PASS	0
LD37201447.las	0	PASS	PASS	PASS	PASS	0
LD37201450.las	0	PASS	PASS	PASS	PASS	0
LD37201453.las	0	PASS	PASS	PASS	PASS	0
LD37201456.las	0	PASS	PASS	PASS	PASS	0
LD37201459.las	0	PASS	PASS	PASS	PASS	0
LD37201462.las	0	PASS	PASS	PASS	PASS	0
LD37201465.las	0	PASS	PASS	PASS	PASS	0
LD37201468.las	0	PASS	PASS	PASS	PASS	0
LD37201471.las	0	PASS	PASS	PASS	PASS	0

DPH-1.2 Report on ASPRS LAS File Format (Tiled Data) - File Integrity - continued

File	Number of Points Outside Extent	Offset To Point Data	Offset To EVLR	Number Of Points	Number of Points by Return	Number of Duplicate Points
LD37201474.las	0	PASS	PASS	PASS	PASS	0
LD37201477.las	0	PASS	PASS	PASS	PASS	0
LD37201480.las	0	PASS	PASS	PASS	PASS	0
LD37201483.las	0	PASS	PASS	PASS	PASS	0
LD37201486.las	0	PASS	PASS	PASS	PASS	0
LD37201489.las	0	PASS	PASS	PASS	PASS	0
LD37201492.las	0	PASS	PASS	PASS	PASS	0
LD37201495.las	0	PASS	PASS	PASS	PASS	0
LD37201498.las	0	PASS	PASS	PASS	PASS	0
LD37201501.las	0	PASS	PASS	PASS	PASS	0
LD37201504.las	0	PASS	PASS	PASS	PASS	0
LD37201507.las	0	PASS	PASS	PASS	PASS	0
LD37201510.las	0	PASS	PASS	PASS	PASS	0
LD37201513.las	0	PASS	PASS	PASS	PASS	0
LD37201516.las	0	PASS	PASS	PASS	PASS	0
LD37201519.las	0	PASS	PASS	PASS	PASS	0
LD37201522.las	0	PASS	PASS	PASS	PASS	0
LD37201525.las	0	PASS	PASS	PASS	PASS	0
LD37201528.las	0	PASS	PASS	PASS	PASS	0
LD37201531.las	0	PASS	PASS	PASS	PASS	0
LD37201534.las	0	PASS	PASS	PASS	PASS	0
LD37201537.las	0	PASS	PASS	PASS	PASS	0
LD37201540.las	0	PASS	PASS	PASS	PASS	0
LD37201543.las	0	PASS	PASS	PASS	PASS	0
LD37201546.las	0	PASS	PASS	PASS	PASS	0
LD37201549.las	0	PASS	PASS	PASS	PASS	0
LD37201552.las	0	PASS	PASS	PASS	PASS	0
LD37201555.las	0	PASS	PASS	PASS	PASS	0
LD37201558.las	0	PASS	PASS	PASS	PASS	0
LD37201561.las	0	PASS	PASS	PASS	PASS	0
LD37201564.las	0	PASS	PASS	PASS	PASS	0
LD37201567.las	0	PASS	PASS	PASS	PASS	0
LD37201570.las	0	PASS	PASS	PASS	PASS	0
LD37201573.las	0	PASS	PASS	PASS	PASS	0
LD37201576.las	0	PASS	PASS	PASS	PASS	0
LD37201579.las	0	PASS	PASS	PASS	PASS	0
LD37201582.las	0	PASS	PASS	PASS	PASS	0
LD37201585.las	0	PASS	PASS	PASS	PASS	0
LD37201588.las	0	PASS	PASS	PASS	PASS	0
LD37201591.las	0	PASS	PASS	PASS	PASS	0
LD37201594.las	0	PASS	PASS	PASS	PASS	0
LD37201597.las	0	PASS	PASS	PASS	PASS	0
LD37201600.las	0	PASS	PASS	PASS	PASS	0
LD37201603.las	0	PASS	PASS	PASS	PASS	0
LD37201606.las	0	PASS	PASS	PASS	PASS	0
LD37201609.las	0	PASS	PASS	PASS	PASS	0
LD37201612.las	0	PASS	PASS	PASS	PASS	0
LD37201615.las	0	PASS	PASS	PASS	PASS	0
LD37201618.las	0	PASS	PASS	PASS	PASS	0

DPH-1.2 Report on ASPRS LAS File Format (Tiled Data) - File Integrity - continued

File	Number of Points Outside Extent	Offset To Point Data	Offset To EVLR	Number Of Points	Number of Points by Return	Number of Duplicate Points
LD37231 339.las	0	PASS	PASS	PASS	PASS	0
LD37231 342.las	0	PASS	PASS	PASS	PASS	0
LD37231 345.las	0	PASS	PASS	PASS	PASS	0
LD37231 348.las	0	PASS	PASS	PASS	PASS	0
LD37231 351.las	0	PASS	PASS	PASS	PASS	0
LD37231 354.las	0	PASS	PASS	PASS	PASS	0
LD37231 357.las	0	PASS	PASS	PASS	PASS	0
LD37231 360.las	0	PASS	PASS	PASS	PASS	0
LD37231 363.las	0	PASS	PASS	PASS	PASS	0
LD37231 366.las	0	PASS	PASS	PASS	PASS	0
LD37231 369.las	0	PASS	PASS	PASS	PASS	0
LD37231 372.las	0	PASS	PASS	PASS	PASS	0
LD37231 375.las	0	PASS	PASS	PASS	PASS	0
LD37231 378.las	0	PASS	PASS	PASS	PASS	0
LD37231 381.las	0	PASS	PASS	PASS	PASS	0
LD37231 384.las	0	PASS	PASS	PASS	PASS	0
LD37231 387.las	0	PASS	PASS	PASS	PASS	0
LD37231 390.las	0	PASS	PASS	PASS	PASS	0
LD37231 393.las	0	PASS	PASS	PASS	PASS	0
LD37231 396.las	0	PASS	PASS	PASS	PASS	0
LD37231 399.las	0	PASS	PASS	PASS	PASS	0
LD37231 402.las	0	PASS	PASS	PASS	PASS	0
LD37231 405.las	0	PASS	PASS	PASS	PASS	0
LD37231 408.las	0	PASS	PASS	PASS	PASS	0
LD37231 411.las	0	PASS	PASS	PASS	PASS	0
LD37231 414.las	0	PASS	PASS	PASS	PASS	0
LD37231 417.las	0	PASS	PASS	PASS	PASS	0
LD37231 420.las	0	PASS	PASS	PASS	PASS	0
LD37231 423.las	0	PASS	PASS	PASS	PASS	0
LD37231 426.las	0	PASS	PASS	PASS	PASS	0
LD37231 429.las	0	PASS	PASS	PASS	PASS	0
LD37231 432.las	0	PASS	PASS	PASS	PASS	0
LD37231 435.las	0	PASS	PASS	PASS	PASS	0
LD37231 438.las	0	PASS	PASS	PASS	PASS	0
LD37231 441.las	0	PASS	PASS	PASS	PASS	0
LD37231 444.las	0	PASS	PASS	PASS	PASS	0
LD37231 447.las	0	PASS	PASS	PASS	PASS	0
LD37231 450.las	0	PASS	PASS	PASS	PASS	0
LD37231 453.las	0	PASS	PASS	PASS	PASS	0
LD37231 456.las	0	PASS	PASS	PASS	PASS	0
LD37231 459.las	0	PASS	PASS	PASS	PASS	0
LD37231 462.las	0	PASS	PASS	PASS	PASS	0
LD37231 465.las	0	PASS	PASS	PASS	PASS	0
LD37231 468.las	0	PASS	PASS	PASS	PASS	0
LD37231 471.las	0	PASS	PASS	PASS	PASS	0
LD37231 474.las	0	PASS	PASS	PASS	PASS	0
LD37231 477.las	0	PASS	PASS	PASS	PASS	0
LD37231 480.las	0	PASS	PASS	PASS	PASS	0
LD37231 483.las	0	PASS	PASS	PASS	PASS	0

DPH-1.2 Report on ASPRS LAS File Format (Tiled Data) - File Integrity - continued

File	Number of Points Outside Extent	Offset To Point Data	Offset To EVLR	Number Of Points	Number of Points by Return	Number of Duplicate Points
LD37231486.las	0	PASS	PASS	PASS	PASS	0
LD37231489.las	0	PASS	PASS	PASS	PASS	0
LD37231492.las	0	PASS	PASS	PASS	PASS	0
LD37231495.las	0	PASS	PASS	PASS	PASS	0
LD37231498.las	0	PASS	PASS	PASS	PASS	0
LD37231501.las	0	PASS	PASS	PASS	PASS	0
LD37231504.las	0	PASS	PASS	PASS	PASS	0
LD37231507.las	0	PASS	PASS	PASS	PASS	0
LD37231510.las	0	PASS	PASS	PASS	PASS	0
LD37231513.las	0	PASS	PASS	PASS	PASS	0
LD37231516.las	0	PASS	PASS	PASS	PASS	0
LD37231519.las	0	PASS	PASS	PASS	PASS	0
LD37231522.las	0	PASS	PASS	PASS	PASS	0
LD37231525.las	0	PASS	PASS	PASS	PASS	0
LD37231528.las	0	PASS	PASS	PASS	PASS	0
LD37231531.las	0	PASS	PASS	PASS	PASS	0
LD37231534.las	0	PASS	PASS	PASS	PASS	0
LD37231537.las	0	PASS	PASS	PASS	PASS	0
LD37231540.las	0	PASS	PASS	PASS	PASS	0
LD37231543.las	0	PASS	PASS	PASS	PASS	0
LD37231546.las	0	PASS	PASS	PASS	PASS	0
LD37231549.las	0	PASS	PASS	PASS	PASS	0
LD37231552.las	0	PASS	PASS	PASS	PASS	0
LD37231555.las	0	PASS	PASS	PASS	PASS	0
LD37231558.las	0	PASS	PASS	PASS	PASS	0
LD37231561.las	0	PASS	PASS	PASS	PASS	0
LD37231564.las	0	PASS	PASS	PASS	PASS	0
LD37231567.las	0	PASS	PASS	PASS	PASS	0
LD37231570.las	0	PASS	PASS	PASS	PASS	0
LD37231573.las	0	PASS	PASS	PASS	PASS	0
LD37231576.las	0	PASS	PASS	PASS	PASS	0
LD37231579.las	0	PASS	PASS	PASS	PASS	0
LD37231582.las	0	PASS	PASS	PASS	PASS	0
LD37231585.las	0	PASS	PASS	PASS	PASS	0
LD37231588.las	0	PASS	PASS	PASS	PASS	0
LD37231591.las	0	PASS	PASS	PASS	PASS	0
LD37231594.las	0	PASS	PASS	PASS	PASS	0
LD37231597.las	0	PASS	PASS	PASS	PASS	0
LD37231600.las	0	PASS	PASS	PASS	PASS	0
LD37231603.las	0	PASS	PASS	PASS	PASS	0
LD37231606.las	0	PASS	PASS	PASS	PASS	0
LD37231609.las	0	PASS	PASS	PASS	PASS	0
LD37231612.las	0	PASS	PASS	PASS	PASS	0
LD37231615.las	0	PASS	PASS	PASS	PASS	0
LD37231618.las	0	PASS	PASS	PASS	PASS	0
LD37261339.las	0	PASS	PASS	PASS	PASS	0
LD37261342.las	0	PASS	PASS	PASS	PASS	0
LD37261345.las	0	PASS	PASS	PASS	PASS	0
LD37261348.las	0	PASS	PASS	PASS	PASS	0

DPH-1.2 Report on ASPRS LAS File Format (Tiled Data) - File Integrity - continued

File	Number of Points Outside Extent	Offset To Point Data	Offset To EVLR	Number Of Points	Number of Points by Return	Number of Duplicate Points
LD37261351.las	0	PASS	PASS	PASS	PASS	0
LD37261354.las	0	PASS	PASS	PASS	PASS	0
LD37261357.las	0	PASS	PASS	PASS	PASS	0
LD37261360.las	0	PASS	PASS	PASS	PASS	0
LD37261363.las	0	PASS	PASS	PASS	PASS	0
LD37261366.las	0	PASS	PASS	PASS	PASS	0
LD37261369.las	0	PASS	PASS	PASS	PASS	0
LD37261372.las	0	PASS	PASS	PASS	PASS	0
LD37261375.las	0	PASS	PASS	PASS	PASS	0
LD37261378.las	0	PASS	PASS	PASS	PASS	0
LD37261381.las	0	PASS	PASS	PASS	PASS	0
LD37261384.las	0	PASS	PASS	PASS	PASS	0
LD37261387.las	0	PASS	PASS	PASS	PASS	0
LD37261390.las	0	PASS	PASS	PASS	PASS	0
LD37261393.las	0	PASS	PASS	PASS	PASS	0
LD37261396.las	0	PASS	PASS	PASS	PASS	0
LD37261399.las	0	PASS	PASS	PASS	PASS	0
LD37261402.las	0	PASS	PASS	PASS	PASS	0
LD37261405.las	0	PASS	PASS	PASS	PASS	0
LD37261408.las	0	PASS	PASS	PASS	PASS	0
LD37261411.las	0	PASS	PASS	PASS	PASS	0
LD37261414.las	0	PASS	PASS	PASS	PASS	0
LD37261417.las	0	PASS	PASS	PASS	PASS	0
LD37261420.las	0	PASS	PASS	PASS	PASS	0
LD37261423.las	0	PASS	PASS	PASS	PASS	0
LD37261426.las	0	PASS	PASS	PASS	PASS	0
LD37261429.las	0	PASS	PASS	PASS	PASS	0
LD37261432.las	0	PASS	PASS	PASS	PASS	0
LD37261435.las	0	PASS	PASS	PASS	PASS	0
LD37261438.las	0	PASS	PASS	PASS	PASS	0
LD37261441.las	0	PASS	PASS	PASS	PASS	0
LD37261444.las	0	PASS	PASS	PASS	PASS	0
LD37261447.las	0	PASS	PASS	PASS	PASS	0
LD37261450.las	0	PASS	PASS	PASS	PASS	0
LD37261453.las	0	PASS	PASS	PASS	PASS	0
LD37261456.las	0	PASS	PASS	PASS	PASS	0
LD37261459.las	0	PASS	PASS	PASS	PASS	0
LD37261462.las	0	PASS	PASS	PASS	PASS	0
LD37261465.las	0	PASS	PASS	PASS	PASS	0
LD37261468.las	0	PASS	PASS	PASS	PASS	0
LD37261471.las	0	PASS	PASS	PASS	PASS	0
LD37261474.las	0	PASS	PASS	PASS	PASS	0
LD37261477.las	0	PASS	PASS	PASS	PASS	0
LD37261480.las	0	PASS	PASS	PASS	PASS	0
LD37261483.las	0	PASS	PASS	PASS	PASS	0
LD37261486.las	0	PASS	PASS	PASS	PASS	0
LD37261489.las	0	PASS	PASS	PASS	PASS	0
LD37261492.las	0	PASS	PASS	PASS	PASS	0
LD37261495.las	0	PASS	PASS	PASS	PASS	0

DPH-1.2 Report on ASPRS LAS File Format (Tiled Data) - File Integrity - continued

File	Number of Points Outside Extent	Offset To Point Data	Offset To EVLR	Number Of Points	Number of Points by Return	Number of Duplicate Points
LD37261498.las	0	PASS	PASS	PASS	PASS	0
LD37261501.las	0	PASS	PASS	PASS	PASS	0
LD37261504.las	0	PASS	PASS	PASS	PASS	0
LD37261507.las	0	PASS	PASS	PASS	PASS	0
LD37261510.las	0	PASS	PASS	PASS	PASS	0
LD37261513.las	0	PASS	PASS	PASS	PASS	0
LD37261516.las	0	PASS	PASS	PASS	PASS	0
LD37261519.las	0	PASS	PASS	PASS	PASS	0
LD37261522.las	0	PASS	PASS	PASS	PASS	0
LD37261525.las	0	PASS	PASS	PASS	PASS	0
LD37261528.las	0	PASS	PASS	PASS	PASS	0
LD37261531.las	0	PASS	PASS	PASS	PASS	0
LD37261534.las	0	PASS	PASS	PASS	PASS	0
LD37261537.las	0	PASS	PASS	PASS	PASS	0
LD37261540.las	0	PASS	PASS	PASS	PASS	0
LD37261543.las	0	PASS	PASS	PASS	PASS	0
LD37261546.las	0	PASS	PASS	PASS	PASS	0
LD37261549.las	0	PASS	PASS	PASS	PASS	0
LD37261552.las	0	PASS	PASS	PASS	PASS	0
LD37261555.las	0	PASS	PASS	PASS	PASS	0
LD37261558.las	0	PASS	PASS	PASS	PASS	0
LD37261561.las	0	PASS	PASS	PASS	PASS	0
LD37261564.las	0	PASS	PASS	PASS	PASS	0
LD37261567.las	0	PASS	PASS	PASS	PASS	0
LD37261570.las	0	PASS	PASS	PASS	PASS	0
LD37261573.las	0	PASS	PASS	PASS	PASS	0
LD37261576.las	0	PASS	PASS	PASS	PASS	0
LD37261579.las	0	PASS	PASS	PASS	PASS	0
LD37261582.las	0	PASS	PASS	PASS	PASS	0
LD37261585.las	0	PASS	PASS	PASS	PASS	0
LD37261588.las	0	PASS	PASS	PASS	PASS	0
LD37261591.las	0	PASS	PASS	PASS	PASS	0
LD37261594.las	0	PASS	PASS	PASS	PASS	0
LD37261597.las	0	PASS	PASS	PASS	PASS	0
LD37261600.las	0	PASS	PASS	PASS	PASS	0
LD37261603.las	0	PASS	PASS	PASS	PASS	0
LD37261606.las	0	PASS	PASS	PASS	PASS	0
LD37261609.las	0	PASS	PASS	PASS	PASS	0
LD37261612.las	0	PASS	PASS	PASS	PASS	0
LD37261615.las	0	PASS	PASS	PASS	PASS	0
LD37261618.las	0	PASS	PASS	PASS	PASS	0
LD37291339.las	0	PASS	PASS	PASS	PASS	0
LD37291342.las	0	PASS	PASS	PASS	PASS	0
LD37291345.las	0	PASS	PASS	PASS	PASS	0
LD37291348.las	0	PASS	PASS	PASS	PASS	0
LD37291351.las	0	PASS	PASS	PASS	PASS	0
LD37291354.las	0	PASS	PASS	PASS	PASS	0
LD37291357.las	0	PASS	PASS	PASS	PASS	0
LD37291360.las	0	PASS	PASS	PASS	PASS	0

DPH-1.2 Report on ASPRS LAS File Format (Tiled Data) - File Integrity - continued

File	Number of Points Outside Extent	Offset To Point Data	Offset To EVLR	Number Of Points	Number of Points by Return	Number of Duplicate Points
LD37291363.las	0	PASS	PASS	PASS	PASS	0
LD37291366.las	0	PASS	PASS	PASS	PASS	0
LD37291369.las	0	PASS	PASS	PASS	PASS	0
LD37291372.las	0	PASS	PASS	PASS	PASS	0
LD37291375.las	0	PASS	PASS	PASS	PASS	0
LD37291378.las	0	PASS	PASS	PASS	PASS	0
LD37291381.las	0	PASS	PASS	PASS	PASS	0
LD37291384.las	0	PASS	PASS	PASS	PASS	0
LD37291387.las	0	PASS	PASS	PASS	PASS	0
LD37291390.las	0	PASS	PASS	PASS	PASS	0
LD37291393.las	0	PASS	PASS	PASS	PASS	0
LD37291396.las	0	PASS	PASS	PASS	PASS	0
LD37291399.las	0	PASS	PASS	PASS	PASS	0
LD37291402.las	0	PASS	PASS	PASS	PASS	0
LD37291405.las	0	PASS	PASS	PASS	PASS	0
LD37291408.las	0	PASS	PASS	PASS	PASS	0
LD37291411.las	0	PASS	PASS	PASS	PASS	0
LD37291414.las	0	PASS	PASS	PASS	PASS	0
LD37291417.las	0	PASS	PASS	PASS	PASS	0
LD37291420.las	0	PASS	PASS	PASS	PASS	0
LD37291423.las	0	PASS	PASS	PASS	PASS	0
LD37291426.las	0	PASS	PASS	PASS	PASS	0
LD37291429.las	0	PASS	PASS	PASS	PASS	0
LD37291432.las	0	PASS	PASS	PASS	PASS	0
LD37291435.las	0	PASS	PASS	PASS	PASS	0
LD37291438.las	0	PASS	PASS	PASS	PASS	0
LD37291441.las	0	PASS	PASS	PASS	PASS	0
LD37291444.las	0	PASS	PASS	PASS	PASS	0
LD37291447.las	0	PASS	PASS	PASS	PASS	0
LD37291450.las	0	PASS	PASS	PASS	PASS	0
LD37291453.las	0	PASS	PASS	PASS	PASS	0
LD37291456.las	0	PASS	PASS	PASS	PASS	0
LD37291459.las	0	PASS	PASS	PASS	PASS	0
LD37291462.las	0	PASS	PASS	PASS	PASS	0
LD37291465.las	0	PASS	PASS	PASS	PASS	0
LD37291468.las	0	PASS	PASS	PASS	PASS	0
LD37291471.las	0	PASS	PASS	PASS	PASS	0
LD37291474.las	0	PASS	PASS	PASS	PASS	0
LD37291477.las	0	PASS	PASS	PASS	PASS	0
LD37291480.las	0	PASS	PASS	PASS	PASS	0
LD37291483.las	0	PASS	PASS	PASS	PASS	0
LD37291486.las	0	PASS	PASS	PASS	PASS	0
LD37291489.las	0	PASS	PASS	PASS	PASS	0
LD37291492.las	0	PASS	PASS	PASS	PASS	0
LD37291495.las	0	PASS	PASS	PASS	PASS	0
LD37291498.las	0	PASS	PASS	PASS	PASS	0
LD37291501.las	0	PASS	PASS	PASS	PASS	0
LD37291504.las	0	PASS	PASS	PASS	PASS	0
LD37291507.las	0	PASS	PASS	PASS	PASS	0

DPH-1.2 Report on ASPRS LAS File Format (Tiled Data) - File Integrity - continued

File	Number of Points Outside Extent	Offset To Point Data	Offset To EVLR	Number Of Points	Number of Points by Return	Number of Duplicate Points
LD37291510.las	0	PASS	PASS	PASS	PASS	0
LD37291513.las	0	PASS	PASS	PASS	PASS	0
LD37291516.las	0	PASS	PASS	PASS	PASS	0
LD37291519.las	0	PASS	PASS	PASS	PASS	0
LD37291522.las	0	PASS	PASS	PASS	PASS	0
LD37291525.las	0	PASS	PASS	PASS	PASS	0
LD37291528.las	0	PASS	PASS	PASS	PASS	0
LD37291531.las	0	PASS	PASS	PASS	PASS	0
LD37291534.las	0	PASS	PASS	PASS	PASS	0
LD37291537.las	0	PASS	PASS	PASS	PASS	0
LD37291540.las	0	PASS	PASS	PASS	PASS	0
LD37291543.las	0	PASS	PASS	PASS	PASS	0
LD37291546.las	0	PASS	PASS	PASS	PASS	0
LD37291549.las	0	PASS	PASS	PASS	PASS	0
LD37291552.las	0	PASS	PASS	PASS	PASS	0
LD37291555.las	0	PASS	PASS	PASS	PASS	0
LD37291558.las	0	PASS	PASS	PASS	PASS	0
LD37291561.las	0	PASS	PASS	PASS	PASS	0
LD37291564.las	0	PASS	PASS	PASS	PASS	0
LD37291567.las	0	PASS	PASS	PASS	PASS	0
LD37291570.las	0	PASS	PASS	PASS	PASS	0
LD37291573.las	0	PASS	PASS	PASS	PASS	0
LD37291576.las	0	PASS	PASS	PASS	PASS	0
LD37291579.las	0	PASS	PASS	PASS	PASS	0
LD37291582.las	0	PASS	PASS	PASS	PASS	0
LD37291585.las	0	PASS	PASS	PASS	PASS	0
LD37291588.las	0	PASS	PASS	PASS	PASS	0
LD37291591.las	0	PASS	PASS	PASS	PASS	0
LD37291594.las	0	PASS	PASS	PASS	PASS	0
LD37291597.las	0	PASS	PASS	PASS	PASS	0
LD37291600.las	0	PASS	PASS	PASS	PASS	0
LD37291603.las	0	PASS	PASS	PASS	PASS	0
LD37291606.las	0	PASS	PASS	PASS	PASS	0
LD37291609.las	0	PASS	PASS	PASS	PASS	0
LD37291612.las	0	PASS	PASS	PASS	PASS	0
LD37291615.las	0	PASS	PASS	PASS	PASS	0
LD37291618.las	0	PASS	PASS	PASS	PASS	0
LD37321339.las	0	PASS	PASS	PASS	PASS	0
LD37321342.las	0	PASS	PASS	PASS	PASS	0
LD37321345.las	0	PASS	PASS	PASS	PASS	0
LD37321348.las	0	PASS	PASS	PASS	PASS	0
LD37321351.las	0	PASS	PASS	PASS	PASS	0
LD37321354.las	0	PASS	PASS	PASS	PASS	0
LD37321357.las	0	PASS	PASS	PASS	PASS	0
LD37321360.las	0	PASS	PASS	PASS	PASS	0
LD37321363.las	0	PASS	PASS	PASS	PASS	0
LD37321366.las	0	PASS	PASS	PASS	PASS	0
LD37321369.las	0	PASS	PASS	PASS	PASS	0
LD37321372.las	0	PASS	PASS	PASS	PASS	0

DPH-1.2 Report on ASPRS LAS File Format (Tiled Data) - File Integrity - continued

File	Number of Points Outside Extent	Offset To Point Data	Offset To EVLR	Number Of Points	Number of Points by Return	Number of Duplicate Points
LD37321375.las	0	PASS	PASS	PASS	PASS	0
LD37321378.las	0	PASS	PASS	PASS	PASS	0
LD37321381.las	0	PASS	PASS	PASS	PASS	0
LD37321384.las	0	PASS	PASS	PASS	PASS	0
LD37321387.las	0	PASS	PASS	PASS	PASS	0
LD37321390.las	0	PASS	PASS	PASS	PASS	0
LD37321393.las	0	PASS	PASS	PASS	PASS	0
LD37321396.las	0	PASS	PASS	PASS	PASS	0
LD37321399.las	0	PASS	PASS	PASS	PASS	0
LD37321402.las	0	PASS	PASS	PASS	PASS	0
LD37321405.las	0	PASS	PASS	PASS	PASS	0
LD37321408.las	0	PASS	PASS	PASS	PASS	0
LD37321411.las	0	PASS	PASS	PASS	PASS	0
LD37321414.las	0	PASS	PASS	PASS	PASS	0
LD37321417.las	0	PASS	PASS	PASS	PASS	0
LD37321420.las	0	PASS	PASS	PASS	PASS	0
LD37321423.las	0	PASS	PASS	PASS	PASS	0
LD37321426.las	0	PASS	PASS	PASS	PASS	0
LD37321429.las	0	PASS	PASS	PASS	PASS	0
LD37321432.las	0	PASS	PASS	PASS	PASS	0
LD37321435.las	0	PASS	PASS	PASS	PASS	0
LD37321438.las	0	PASS	PASS	PASS	PASS	0
LD37321441.las	0	PASS	PASS	PASS	PASS	0
LD37321444.las	0	PASS	PASS	PASS	PASS	0
LD37321447.las	0	PASS	PASS	PASS	PASS	0
LD37321450.las	0	PASS	PASS	PASS	PASS	0
LD37321453.las	0	PASS	PASS	PASS	PASS	0
LD37321456.las	0	PASS	PASS	PASS	PASS	0
LD37321459.las	0	PASS	PASS	PASS	PASS	0
LD37321462.las	0	PASS	PASS	PASS	PASS	0
LD37321465.las	0	PASS	PASS	PASS	PASS	0
LD37321468.las	0	PASS	PASS	PASS	PASS	0
LD37321471.las	0	PASS	PASS	PASS	PASS	0
LD37321474.las	0	PASS	PASS	PASS	PASS	0
LD37321477.las	0	PASS	PASS	PASS	PASS	0
LD37321480.las	0	PASS	PASS	PASS	PASS	0
LD37321483.las	0	PASS	PASS	PASS	PASS	0
LD37321486.las	0	PASS	PASS	PASS	PASS	0
LD37321489.las	0	PASS	PASS	PASS	PASS	0
LD37321492.las	0	PASS	PASS	PASS	PASS	0
LD37321495.las	0	PASS	PASS	PASS	PASS	0
LD37321498.las	0	PASS	PASS	PASS	PASS	0
LD37321501.las	0	PASS	PASS	PASS	PASS	0
LD37321504.las	0	PASS	PASS	PASS	PASS	0
LD37321507.las	0	PASS	PASS	PASS	PASS	0
LD37321510.las	0	PASS	PASS	PASS	PASS	0
LD37321513.las	0	PASS	PASS	PASS	PASS	0
LD37321516.las	0	PASS	PASS	PASS	PASS	0
LD37321519.las	0	PASS	PASS	PASS	PASS	0

DPH-1.2 Report on ASPRS LAS File Format (Tiled Data) - File Integrity - continued

File	Number of Points Outside Extent	Offset To Point Data	Offset To EVLR	Number Of Points	Number of Points by Return	Number of Duplicate Points
LD37321522.las	0	PASS	PASS	PASS	PASS	0
LD37321525.las	0	PASS	PASS	PASS	PASS	0
LD37321528.las	0	PASS	PASS	PASS	PASS	0
LD37321531.las	0	PASS	PASS	PASS	PASS	0
LD37321534.las	0	PASS	PASS	PASS	PASS	0
LD37321537.las	0	PASS	PASS	PASS	PASS	0
LD37321540.las	0	PASS	PASS	PASS	PASS	0
LD37321543.las	0	PASS	PASS	PASS	PASS	0
LD37321546.las	0	PASS	PASS	PASS	PASS	0
LD37321549.las	0	PASS	PASS	PASS	PASS	0
LD37321552.las	0	PASS	PASS	PASS	PASS	0
LD37321555.las	0	PASS	PASS	PASS	PASS	0
LD37321558.las	0	PASS	PASS	PASS	PASS	0
LD37321561.las	0	PASS	PASS	PASS	PASS	0
LD37321564.las	0	PASS	PASS	PASS	PASS	0
LD37321567.las	0	PASS	PASS	PASS	PASS	0
LD37321570.las	0	PASS	PASS	PASS	PASS	0
LD37321573.las	0	PASS	PASS	PASS	PASS	0
LD37321576.las	0	PASS	PASS	PASS	PASS	0
LD37321579.las	0	PASS	PASS	PASS	PASS	0
LD37321582.las	0	PASS	PASS	PASS	PASS	0
LD37321585.las	0	PASS	PASS	PASS	PASS	0
LD37321588.las	0	PASS	PASS	PASS	PASS	0
LD37321591.las	0	PASS	PASS	PASS	PASS	0
LD37321594.las	0	PASS	PASS	PASS	PASS	0
LD37321597.las	0	PASS	PASS	PASS	PASS	0
LD37321600.las	0	PASS	PASS	PASS	PASS	0
LD37321603.las	0	PASS	PASS	PASS	PASS	0
LD37321606.las	0	PASS	PASS	PASS	PASS	0
LD37321609.las	0	PASS	PASS	PASS	PASS	0
LD37321612.las	0	PASS	PASS	PASS	PASS	0
LD37321615.las	0	PASS	PASS	PASS	PASS	0
LD37321618.las	0	PASS	PASS	PASS	PASS	0
LD37351339.las	0	PASS	PASS	PASS	PASS	0
LD37351342.las	0	PASS	PASS	PASS	PASS	0
LD37351345.las	0	PASS	PASS	PASS	PASS	0
LD37351348.las	0	PASS	PASS	PASS	PASS	0
LD37351351.las	0	PASS	PASS	PASS	PASS	0
LD37351354.las	0	PASS	PASS	PASS	PASS	0
LD37351357.las	0	PASS	PASS	PASS	PASS	0
LD37351360.las	0	PASS	PASS	PASS	PASS	0
LD37351363.las	0	PASS	PASS	PASS	PASS	0
LD37351366.las	0	PASS	PASS	PASS	PASS	0
LD37351369.las	0	PASS	PASS	PASS	PASS	0
LD37351372.las	0	PASS	PASS	PASS	PASS	0
LD37351375.las	0	PASS	PASS	PASS	PASS	0
LD37351378.las	0	PASS	PASS	PASS	PASS	0
LD37351381.las	0	PASS	PASS	PASS	PASS	0
LD37351384.las	0	PASS	PASS	PASS	PASS	0

DPH-1.2 Report on ASPRS LAS File Format (Tiled Data) - File Integrity - continued

File	Number of Points Outside Extent	Offset To Point Data	Offset To EVLR	Number Of Points	Number of Points by Return	Number of Duplicate Points
LD37351387.las	0	PASS	PASS	PASS	PASS	0
LD37351390.las	0	PASS	PASS	PASS	PASS	0
LD37351393.las	0	PASS	PASS	PASS	PASS	0
LD37351396.las	0	PASS	PASS	PASS	PASS	0
LD37351399.las	0	PASS	PASS	PASS	PASS	0
LD37351402.las	0	PASS	PASS	PASS	PASS	0
LD37351405.las	0	PASS	PASS	PASS	PASS	0
LD37351408.las	0	PASS	PASS	PASS	PASS	0
LD37351411.las	0	PASS	PASS	PASS	PASS	0
LD37351414.las	0	PASS	PASS	PASS	PASS	0
LD37351417.las	0	PASS	PASS	PASS	PASS	0
LD37351420.las	0	PASS	PASS	PASS	PASS	0
LD37351423.las	0	PASS	PASS	PASS	PASS	0
LD37351426.las	0	PASS	PASS	PASS	PASS	0
LD37351429.las	0	PASS	PASS	PASS	PASS	0
LD37351432.las	0	PASS	PASS	PASS	PASS	0
LD37351435.las	0	PASS	PASS	PASS	PASS	0
LD37351438.las	0	PASS	PASS	PASS	PASS	0
LD37351441.las	0	PASS	PASS	PASS	PASS	0
LD37351444.las	0	PASS	PASS	PASS	PASS	0
LD37351447.las	0	PASS	PASS	PASS	PASS	0
LD37351450.las	0	PASS	PASS	PASS	PASS	0
LD37351453.las	0	PASS	PASS	PASS	PASS	0
LD37351456.las	0	PASS	PASS	PASS	PASS	0
LD37351459.las	0	PASS	PASS	PASS	PASS	0
LD37351462.las	0	PASS	PASS	PASS	PASS	0
LD37351465.las	0	PASS	PASS	PASS	PASS	0
LD37351468.las	0	PASS	PASS	PASS	PASS	0
LD37351471.las	0	PASS	PASS	PASS	PASS	0
LD37351474.las	0	PASS	PASS	PASS	PASS	0
LD37351477.las	0	PASS	PASS	PASS	PASS	0
LD37351480.las	0	PASS	PASS	PASS	PASS	0
LD37351483.las	0	PASS	PASS	PASS	PASS	0
LD37351486.las	0	PASS	PASS	PASS	PASS	0
LD37351489.las	0	PASS	PASS	PASS	PASS	0
LD37351492.las	0	PASS	PASS	PASS	PASS	0
LD37351495.las	0	PASS	PASS	PASS	PASS	0
LD37351498.las	0	PASS	PASS	PASS	PASS	0
LD37351501.las	0	PASS	PASS	PASS	PASS	0
LD37351504.las	0	PASS	PASS	PASS	PASS	0
LD37351507.las	0	PASS	PASS	PASS	PASS	0
LD37351510.las	0	PASS	PASS	PASS	PASS	0
LD37351513.las	0	PASS	PASS	PASS	PASS	0
LD37351516.las	0	PASS	PASS	PASS	PASS	0
LD37351519.las	0	PASS	PASS	PASS	PASS	0
LD37351522.las	0	PASS	PASS	PASS	PASS	0
LD37351525.las	0	PASS	PASS	PASS	PASS	0
LD37351528.las	0	PASS	PASS	PASS	PASS	0
LD37351531.las	0	PASS	PASS	PASS	PASS	0

DPH-1.2 Report on ASPRS LAS File Format (Tiled Data) - File Integrity - continued

File	Number of Points Outside Extent	Offset To Point Data	Offset To EVLR	Number Of Points	Number of Points by Return	Number of Duplicate Points
LD37351534.las	0	PASS	PASS	PASS	PASS	0
LD37351537.las	0	PASS	PASS	PASS	PASS	0
LD37351540.las	0	PASS	PASS	PASS	PASS	0
LD37351543.las	0	PASS	PASS	PASS	PASS	0
LD37351546.las	0	PASS	PASS	PASS	PASS	0
LD37351549.las	0	PASS	PASS	PASS	PASS	0
LD37351552.las	0	PASS	PASS	PASS	PASS	0
LD37351555.las	0	PASS	PASS	PASS	PASS	0
LD37351558.las	0	PASS	PASS	PASS	PASS	0
LD37351561.las	0	PASS	PASS	PASS	PASS	0
LD37351564.las	0	PASS	PASS	PASS	PASS	0
LD37351567.las	0	PASS	PASS	PASS	PASS	0
LD37351570.las	0	PASS	PASS	PASS	PASS	0
LD37351573.las	0	PASS	PASS	PASS	PASS	0
LD37351576.las	0	PASS	PASS	PASS	PASS	0
LD37351579.las	0	PASS	PASS	PASS	PASS	0
LD37351582.las	0	PASS	PASS	PASS	PASS	0
LD37351585.las	0	PASS	PASS	PASS	PASS	0
LD37351588.las	0	PASS	PASS	PASS	PASS	0
LD37351591.las	0	PASS	PASS	PASS	PASS	0
LD37351594.las	0	PASS	PASS	PASS	PASS	0
LD37351597.las	0	PASS	PASS	PASS	PASS	0
LD37351600.las	0	PASS	PASS	PASS	PASS	0
LD37351603.las	0	PASS	PASS	PASS	PASS	0
LD37351606.las	0	PASS	PASS	PASS	PASS	0
LD37351609.las	0	PASS	PASS	PASS	PASS	0
LD37351612.las	0	PASS	PASS	PASS	PASS	0
LD37351615.las	0	PASS	PASS	PASS	PASS	0
LD37351618.las	0	PASS	PASS	PASS	PASS	0
LD37381339.las	0	PASS	PASS	PASS	PASS	0
LD37381342.las	0	PASS	PASS	PASS	PASS	0
LD37381345.las	0	PASS	PASS	PASS	PASS	0
LD37381348.las	0	PASS	PASS	PASS	PASS	0
LD37381351.las	0	PASS	PASS	PASS	PASS	0
LD37381354.las	0	PASS	PASS	PASS	PASS	0
LD37381357.las	0	PASS	PASS	PASS	PASS	0
LD37381360.las	0	PASS	PASS	PASS	PASS	0
LD37381363.las	0	PASS	PASS	PASS	PASS	0
LD37381366.las	0	PASS	PASS	PASS	PASS	0
LD37381369.las	0	PASS	PASS	PASS	PASS	0
LD37381372.las	0	PASS	PASS	PASS	PASS	0
LD37381375.las	0	PASS	PASS	PASS	PASS	0
LD37381378.las	0	PASS	PASS	PASS	PASS	0
LD37381381.las	0	PASS	PASS	PASS	PASS	0
LD37381384.las	0	PASS	PASS	PASS	PASS	0
LD37381387.las	0	PASS	PASS	PASS	PASS	0
LD37381390.las	0	PASS	PASS	PASS	PASS	0
LD37381393.las	0	PASS	PASS	PASS	PASS	0
LD37381396.las	0	PASS	PASS	PASS	PASS	0

DPH-1.2 Report on ASPRS LAS File Format (Tiled Data) - File Integrity - continued

File	Number of Points Outside Extent	Offset To Point Data	Offset To EVLR	Number Of Points	Number of Points by Return	Number of Duplicate Points
LD37381399.las	0	PASS	PASS	PASS	PASS	0
LD37381402.las	0	PASS	PASS	PASS	PASS	0
LD37381405.las	0	PASS	PASS	PASS	PASS	0
LD37381408.las	0	PASS	PASS	PASS	PASS	0
LD37381411.las	0	PASS	PASS	PASS	PASS	0
LD37381414.las	0	PASS	PASS	PASS	PASS	0
LD37381417.las	0	PASS	PASS	PASS	PASS	0
LD37381420.las	0	PASS	PASS	PASS	PASS	0
LD37381423.las	0	PASS	PASS	PASS	PASS	0
LD37381426.las	0	PASS	PASS	PASS	PASS	0
LD37381429.las	0	PASS	PASS	PASS	PASS	0
LD37381432.las	0	PASS	PASS	PASS	PASS	0
LD37381435.las	0	PASS	PASS	PASS	PASS	0
LD37381438.las	0	PASS	PASS	PASS	PASS	0
LD37381441.las	0	PASS	PASS	PASS	PASS	0
LD37381444.las	0	PASS	PASS	PASS	PASS	0
LD37381447.las	0	PASS	PASS	PASS	PASS	0
LD37381450.las	0	PASS	PASS	PASS	PASS	0
LD37381453.las	0	PASS	PASS	PASS	PASS	0
LD37381456.las	0	PASS	PASS	PASS	PASS	0
LD37381459.las	0	PASS	PASS	PASS	PASS	0
LD37381462.las	0	PASS	PASS	PASS	PASS	0
LD37381465.las	0	PASS	PASS	PASS	PASS	0
LD37381468.las	0	PASS	PASS	PASS	PASS	0
LD37381471.las	0	PASS	PASS	PASS	PASS	0
LD37381474.las	0	PASS	PASS	PASS	PASS	0
LD37381477.las	0	PASS	PASS	PASS	PASS	0
LD37381480.las	0	PASS	PASS	PASS	PASS	0
LD37381483.las	0	PASS	PASS	PASS	PASS	0
LD37381486.las	0	PASS	PASS	PASS	PASS	0
LD37381489.las	0	PASS	PASS	PASS	PASS	0
LD37381492.las	0	PASS	PASS	PASS	PASS	0
LD37381495.las	0	PASS	PASS	PASS	PASS	0
LD37381498.las	0	PASS	PASS	PASS	PASS	0
LD37381501.las	0	PASS	PASS	PASS	PASS	0
LD37381504.las	0	PASS	PASS	PASS	PASS	0
LD37381507.las	0	PASS	PASS	PASS	PASS	0
LD37381510.las	0	PASS	PASS	PASS	PASS	0
LD37381513.las	0	PASS	PASS	PASS	PASS	0
LD37381516.las	0	PASS	PASS	PASS	PASS	0
LD37381519.las	0	PASS	PASS	PASS	PASS	0
LD37381522.las	0	PASS	PASS	PASS	PASS	0
LD37381525.las	0	PASS	PASS	PASS	PASS	0
LD37381528.las	0	PASS	PASS	PASS	PASS	0
LD37381531.las	0	PASS	PASS	PASS	PASS	0
LD37381534.las	0	PASS	PASS	PASS	PASS	0
LD37381537.las	0	PASS	PASS	PASS	PASS	0
LD37381540.las	0	PASS	PASS	PASS	PASS	0
LD37381543.las	0	PASS	PASS	PASS	PASS	0

DPH-1.2 Report on ASPRS LAS File Format (Tiled Data) - File Integrity - continued

File	Number of Points Outside Extent	Offset To Point Data	Offset To EVLR	Number Of Points	Number of Points by Return	Number of Duplicate Points
LD37381546.las	0	PASS	PASS	PASS	PASS	0
LD37381549.las	0	PASS	PASS	PASS	PASS	0
LD37381552.las	0	PASS	PASS	PASS	PASS	0
LD37381555.las	0	PASS	PASS	PASS	PASS	0
LD37381558.las	0	PASS	PASS	PASS	PASS	0
LD37381561.las	0	PASS	PASS	PASS	PASS	0
LD37381564.las	0	PASS	PASS	PASS	PASS	0
LD37381567.las	0	PASS	PASS	PASS	PASS	0
LD37381570.las	0	PASS	PASS	PASS	PASS	0
LD37381573.las	0	PASS	PASS	PASS	PASS	0
LD37381576.las	0	PASS	PASS	PASS	PASS	0
LD37381579.las	0	PASS	PASS	PASS	PASS	0
LD37381582.las	0	PASS	PASS	PASS	PASS	0
LD37381585.las	0	PASS	PASS	PASS	PASS	0
LD37381588.las	0	PASS	PASS	PASS	PASS	0
LD37381591.las	0	PASS	PASS	PASS	PASS	0
LD37381594.las	0	PASS	PASS	PASS	PASS	0
LD37381597.las	0	PASS	PASS	PASS	PASS	0
LD37381600.las	0	PASS	PASS	PASS	PASS	0
LD37381603.las	0	PASS	PASS	PASS	PASS	0
LD37381606.las	0	PASS	PASS	PASS	PASS	0
LD37381609.las	0	PASS	PASS	PASS	PASS	0
LD37381612.las	0	PASS	PASS	PASS	PASS	0
LD37381615.las	0	PASS	PASS	PASS	PASS	0
LD37381618.las	0	PASS	PASS	PASS	PASS	0
LD37411339.las	0	PASS	PASS	PASS	PASS	0
LD37411342.las	0	PASS	PASS	PASS	PASS	0
LD37411345.las	0	PASS	PASS	PASS	PASS	0
LD37411348.las	0	PASS	PASS	PASS	PASS	0
LD37411351.las	0	PASS	PASS	PASS	PASS	0
LD37411354.las	0	PASS	PASS	PASS	PASS	0
LD37411357.las	0	PASS	PASS	PASS	PASS	0
LD37411360.las	0	PASS	PASS	PASS	PASS	0
LD37411363.las	0	PASS	PASS	PASS	PASS	0
LD37411366.las	0	PASS	PASS	PASS	PASS	0
LD37411369.las	0	PASS	PASS	PASS	PASS	0
LD37411372.las	0	PASS	PASS	PASS	PASS	0
LD37411375.las	0	PASS	PASS	PASS	PASS	0
LD37411378.las	0	PASS	PASS	PASS	PASS	0
LD37411381.las	0	PASS	PASS	PASS	PASS	0
LD37411384.las	0	PASS	PASS	PASS	PASS	0
LD37411387.las	0	PASS	PASS	PASS	PASS	0
LD37411390.las	0	PASS	PASS	PASS	PASS	0
LD37411393.las	0	PASS	PASS	PASS	PASS	0
LD37411396.las	0	PASS	PASS	PASS	PASS	0
LD37411399.las	0	PASS	PASS	PASS	PASS	0
LD37411402.las	0	PASS	PASS	PASS	PASS	0
LD37411405.las	0	PASS	PASS	PASS	PASS	0
LD37411408.las	0	PASS	PASS	PASS	PASS	0

DPH-1.2 Report on ASPRS LAS File Format (Tiled Data) - File Integrity - continued

File	Number of Points Outside Extent	Offset To Point Data	Offset To EVLR	Number Of Points	Number of Points by Return	Number of Duplicate Points
LD37411411.las	0	PASS	PASS	PASS	PASS	0
LD37411414.las	0	PASS	PASS	PASS	PASS	0
LD37411417.las	0	PASS	PASS	PASS	PASS	0
LD37411420.las	0	PASS	PASS	PASS	PASS	0
LD37411423.las	0	PASS	PASS	PASS	PASS	0
LD37411426.las	0	PASS	PASS	PASS	PASS	0
LD37411429.las	0	PASS	PASS	PASS	PASS	0
LD37411432.las	0	PASS	PASS	PASS	PASS	0
LD37411435.las	0	PASS	PASS	PASS	PASS	0
LD37411438.las	0	PASS	PASS	PASS	PASS	0
LD37411441.las	0	PASS	PASS	PASS	PASS	0
LD37411444.las	0	PASS	PASS	PASS	PASS	0
LD37411447.las	0	PASS	PASS	PASS	PASS	0
LD37411450.las	0	PASS	PASS	PASS	PASS	0
LD37411453.las	0	PASS	PASS	PASS	PASS	0
LD37411456.las	0	PASS	PASS	PASS	PASS	0
LD37411459.las	0	PASS	PASS	PASS	PASS	0
LD37411462.las	0	PASS	PASS	PASS	PASS	0
LD37411465.las	0	PASS	PASS	PASS	PASS	0
LD37411468.las	0	PASS	PASS	PASS	PASS	0
LD37411471.las	0	PASS	PASS	PASS	PASS	0
LD37411474.las	0	PASS	PASS	PASS	PASS	0
LD37411477.las	0	PASS	PASS	PASS	PASS	0
LD37411480.las	0	PASS	PASS	PASS	PASS	0
LD37411483.las	0	PASS	PASS	PASS	PASS	0
LD37411486.las	0	PASS	PASS	PASS	PASS	0
LD37411489.las	0	PASS	PASS	PASS	PASS	0
LD37411492.las	0	PASS	PASS	PASS	PASS	0
LD37411495.las	0	PASS	PASS	PASS	PASS	0
LD37411498.las	0	PASS	PASS	PASS	PASS	0
LD37411501.las	0	PASS	PASS	PASS	PASS	0
LD37411504.las	0	PASS	PASS	PASS	PASS	0
LD37411507.las	0	PASS	PASS	PASS	PASS	0
LD37411510.las	0	PASS	PASS	PASS	PASS	0
LD37411513.las	0	PASS	PASS	PASS	PASS	0
LD37411516.las	0	PASS	PASS	PASS	PASS	0
LD37411519.las	0	PASS	PASS	PASS	PASS	0
LD37411522.las	0	PASS	PASS	PASS	PASS	0
LD37411525.las	0	PASS	PASS	PASS	PASS	0
LD37411528.las	0	PASS	PASS	PASS	PASS	0
LD37411531.las	0	PASS	PASS	PASS	PASS	0
LD37411534.las	0	PASS	PASS	PASS	PASS	0
LD37411537.las	0	PASS	PASS	PASS	PASS	0
LD37411540.las	0	PASS	PASS	PASS	PASS	0
LD37411543.las	0	PASS	PASS	PASS	PASS	0
LD37411546.las	0	PASS	PASS	PASS	PASS	0
LD37411549.las	0	PASS	PASS	PASS	PASS	0
LD37411552.las	0	PASS	PASS	PASS	PASS	0
LD37411555.las	0	PASS	PASS	PASS	PASS	0

DPH-1.2 Report on ASPRS LAS File Format (Tiled Data) - File Integrity - continued

File	Number of Points Outside Extent	Offset To Point Data	Offset To EVLR	Number Of Points	Number of Points by Return	Number of Duplicate Points
LD37411558.las	0	PASS	PASS	PASS	PASS	0
LD37411561.las	0	PASS	PASS	PASS	PASS	0
LD37411564.las	0	PASS	PASS	PASS	PASS	0
LD37411567.las	0	PASS	PASS	PASS	PASS	0
LD37411570.las	0	PASS	PASS	PASS	PASS	0
LD37411573.las	0	PASS	PASS	PASS	PASS	0
LD37411576.las	0	PASS	PASS	PASS	PASS	0
LD37411579.las	0	PASS	PASS	PASS	PASS	0
LD37411582.las	0	PASS	PASS	PASS	PASS	0
LD37411585.las	0	PASS	PASS	PASS	PASS	0
LD37411588.las	0	PASS	PASS	PASS	PASS	0
LD37411591.las	0	PASS	PASS	PASS	PASS	0
LD37411594.las	0	PASS	PASS	PASS	PASS	0
LD37411597.las	0	PASS	PASS	PASS	PASS	0
LD37411600.las	0	PASS	PASS	PASS	PASS	0
LD37411603.las	0	PASS	PASS	PASS	PASS	0
LD37411606.las	0	PASS	PASS	PASS	PASS	0
LD37411609.las	0	PASS	PASS	PASS	PASS	0
LD37411612.las	0	PASS	PASS	PASS	PASS	0
LD37411615.las	0	PASS	PASS	PASS	PASS	0
LD37411618.las	0	PASS	PASS	PASS	PASS	0
LD37441339.las	0	PASS	PASS	PASS	PASS	0
LD37441342.las	0	PASS	PASS	PASS	PASS	0
LD37441345.las	0	PASS	PASS	PASS	PASS	0
LD37441348.las	0	PASS	PASS	PASS	PASS	0
LD37441351.las	0	PASS	PASS	PASS	PASS	0
LD37441354.las	0	PASS	PASS	PASS	PASS	0
LD37441357.las	0	PASS	PASS	PASS	PASS	0
LD37441360.las	0	PASS	PASS	PASS	PASS	0
LD37441363.las	0	PASS	PASS	PASS	PASS	0
LD37441366.las	0	PASS	PASS	PASS	PASS	0
LD37441369.las	0	PASS	PASS	PASS	PASS	0
LD37441372.las	0	PASS	PASS	PASS	PASS	0
LD37441375.las	0	PASS	PASS	PASS	PASS	0
LD37441378.las	0	PASS	PASS	PASS	PASS	0
LD37441381.las	0	PASS	PASS	PASS	PASS	0
LD37441384.las	0	PASS	PASS	PASS	PASS	0
LD37441387.las	0	PASS	PASS	PASS	PASS	0
LD37441390.las	0	PASS	PASS	PASS	PASS	0
LD37441393.las	0	PASS	PASS	PASS	PASS	0
LD37441396.las	0	PASS	PASS	PASS	PASS	0
LD37441399.las	0	PASS	PASS	PASS	PASS	0
LD37441402.las	0	PASS	PASS	PASS	PASS	0
LD37441405.las	0	PASS	PASS	PASS	PASS	0
LD37441408.las	0	PASS	PASS	PASS	PASS	0
LD37441411.las	0	PASS	PASS	PASS	PASS	0
LD37441414.las	0	PASS	PASS	PASS	PASS	0
LD37441417.las	0	PASS	PASS	PASS	PASS	0
LD37441420.las	0	PASS	PASS	PASS	PASS	0

DPH-1.2 Report on ASPRS LAS File Format (Tiled Data) - File Integrity - continued

File	Number of Points Outside Extent	Offset To Point Data	Offset To EVLR	Number Of Points	Number of Points by Return	Number of Duplicate Points
LD37441423.las	0	PASS	PASS	PASS	PASS	0
LD37441426.las	0	PASS	PASS	PASS	PASS	0
LD37441429.las	0	PASS	PASS	PASS	PASS	0
LD37441432.las	0	PASS	PASS	PASS	PASS	0
LD37441435.las	0	PASS	PASS	PASS	PASS	0
LD37441438.las	0	PASS	PASS	PASS	PASS	0
LD37441441.las	0	PASS	PASS	PASS	PASS	0
LD37441444.las	0	PASS	PASS	PASS	PASS	0
LD37441447.las	0	PASS	PASS	PASS	PASS	0
LD37441450.las	0	PASS	PASS	PASS	PASS	0
LD37441453.las	0	PASS	PASS	PASS	PASS	0
LD37441456.las	0	PASS	PASS	PASS	PASS	0
LD37441459.las	0	PASS	PASS	PASS	PASS	0
LD37441462.las	0	PASS	PASS	PASS	PASS	0
LD37441465.las	0	PASS	PASS	PASS	PASS	0
LD37441468.las	0	PASS	PASS	PASS	PASS	0
LD37441471.las	0	PASS	PASS	PASS	PASS	0
LD37441474.las	0	PASS	PASS	PASS	PASS	0
LD37441477.las	0	PASS	PASS	PASS	PASS	0
LD37441480.las	0	PASS	PASS	PASS	PASS	0
LD37441483.las	0	PASS	PASS	PASS	PASS	0
LD37441486.las	0	PASS	PASS	PASS	PASS	0
LD37441489.las	0	PASS	PASS	PASS	PASS	0
LD37441492.las	0	PASS	PASS	PASS	PASS	0
LD37441495.las	0	PASS	PASS	PASS	PASS	0
LD37441498.las	0	PASS	PASS	PASS	PASS	0
LD37441501.las	0	PASS	PASS	PASS	PASS	0
LD37441504.las	0	PASS	PASS	PASS	PASS	0
LD37441507.las	0	PASS	PASS	PASS	PASS	0
LD37441510.las	0	PASS	PASS	PASS	PASS	0
LD37441513.las	0	PASS	PASS	PASS	PASS	0
LD37441516.las	0	PASS	PASS	PASS	PASS	0
LD37441519.las	0	PASS	PASS	PASS	PASS	0
LD37441522.las	0	PASS	PASS	PASS	PASS	0
LD37441525.las	0	PASS	PASS	PASS	PASS	0
LD37441528.las	0	PASS	PASS	PASS	PASS	0
LD37441531.las	0	PASS	PASS	PASS	PASS	0
LD37441534.las	0	PASS	PASS	PASS	PASS	0
LD37441537.las	0	PASS	PASS	PASS	PASS	0
LD37441540.las	0	PASS	PASS	PASS	PASS	0
LD37441543.las	0	PASS	PASS	PASS	PASS	0
LD37441546.las	0	PASS	PASS	PASS	PASS	0
LD37441549.las	0	PASS	PASS	PASS	PASS	0
LD37441552.las	0	PASS	PASS	PASS	PASS	0
LD37441555.las	0	PASS	PASS	PASS	PASS	0
LD37441558.las	0	PASS	PASS	PASS	PASS	0
LD37441561.las	0	PASS	PASS	PASS	PASS	0
LD37441564.las	0	PASS	PASS	PASS	PASS	0
LD37441567.las	0	PASS	PASS	PASS	PASS	0

DPH-1.2 Report on ASPRS LAS File Format (Tiled Data) - File Integrity - continued

File	Number of Points Outside Extent	Offset To Point Data	Offset To EVLR	Number Of Points	Number of Points by Return	Number of Duplicate Points
LD37441570.las	0	PASS	PASS	PASS	PASS	0
LD37441573.las	0	PASS	PASS	PASS	PASS	0
LD37441576.las	0	PASS	PASS	PASS	PASS	0
LD37441579.las	0	PASS	PASS	PASS	PASS	0
LD37441582.las	0	PASS	PASS	PASS	PASS	0
LD37441585.las	0	PASS	PASS	PASS	PASS	0
LD37441588.las	0	PASS	PASS	PASS	PASS	0
LD37441591.las	0	PASS	PASS	PASS	PASS	0
LD37441594.las	0	PASS	PASS	PASS	PASS	0
LD37441597.las	0	PASS	PASS	PASS	PASS	0
LD37441600.las	0	PASS	PASS	PASS	PASS	0
LD37441603.las	0	PASS	PASS	PASS	PASS	0
LD37441606.las	0	PASS	PASS	PASS	PASS	0
LD37441609.las	0	PASS	PASS	PASS	PASS	0
LD37441612.las	0	PASS	PASS	PASS	PASS	0
LD37441615.las	0	PASS	PASS	PASS	PASS	0
LD37441618.las	0	PASS	PASS	PASS	PASS	0
LD37471339.las	0	PASS	PASS	PASS	PASS	0
LD37471342.las	0	PASS	PASS	PASS	PASS	0
LD37471345.las	0	PASS	PASS	PASS	PASS	0
LD37471348.las	0	PASS	PASS	PASS	PASS	0
LD37471351.las	0	PASS	PASS	PASS	PASS	0
LD37471354.las	0	PASS	PASS	PASS	PASS	0
LD37471357.las	0	PASS	PASS	PASS	PASS	0
LD37471360.las	0	PASS	PASS	PASS	PASS	0
LD37471363.las	0	PASS	PASS	PASS	PASS	0
LD37471366.las	0	PASS	PASS	PASS	PASS	0
LD37471369.las	0	PASS	PASS	PASS	PASS	0
LD37471372.las	0	PASS	PASS	PASS	PASS	0
LD37471375.las	0	PASS	PASS	PASS	PASS	0
LD37471378.las	0	PASS	PASS	PASS	PASS	0
LD37471381.las	0	PASS	PASS	PASS	PASS	0
LD37471384.las	0	PASS	PASS	PASS	PASS	0
LD37471387.las	0	PASS	PASS	PASS	PASS	0
LD37471390.las	0	PASS	PASS	PASS	PASS	0
LD37471393.las	0	PASS	PASS	PASS	PASS	0
LD37471396.las	0	PASS	PASS	PASS	PASS	0
LD37471399.las	0	PASS	PASS	PASS	PASS	0
LD37471402.las	0	PASS	PASS	PASS	PASS	0
LD37471405.las	0	PASS	PASS	PASS	PASS	0
LD37471408.las	0	PASS	PASS	PASS	PASS	0
LD37471411.las	0	PASS	PASS	PASS	PASS	0
LD37471414.las	0	PASS	PASS	PASS	PASS	0
LD37471417.las	0	PASS	PASS	PASS	PASS	0
LD37471420.las	0	PASS	PASS	PASS	PASS	0
LD37471423.las	0	PASS	PASS	PASS	PASS	0
LD37471426.las	0	PASS	PASS	PASS	PASS	0
LD37471429.las	0	PASS	PASS	PASS	PASS	0
LD37471432.las	0	PASS	PASS	PASS	PASS	0

DPH-1.2 Report on ASPRS LAS File Format (Tiled Data) - File Integrity - continued

File	Number of Points Outside Extent	Offset To Point Data	Offset To EVLR	Number Of Points	Number of Points by Return	Number of Duplicate Points
LD37471435.las	0	PASS	PASS	PASS	PASS	0
LD37471438.las	0	PASS	PASS	PASS	PASS	0
LD37471441.las	0	PASS	PASS	PASS	PASS	0
LD37471444.las	0	PASS	PASS	PASS	PASS	0
LD37471447.las	0	PASS	PASS	PASS	PASS	0
LD37471450.las	0	PASS	PASS	PASS	PASS	0
LD37471453.las	0	PASS	PASS	PASS	PASS	0
LD37471456.las	0	PASS	PASS	PASS	PASS	0
LD37471459.las	0	PASS	PASS	PASS	PASS	0
LD37471462.las	0	PASS	PASS	PASS	PASS	0
LD37471465.las	0	PASS	PASS	PASS	PASS	0
LD37471468.las	0	PASS	PASS	PASS	PASS	0
LD37471471.las	0	PASS	PASS	PASS	PASS	0
LD37471474.las	0	PASS	PASS	PASS	PASS	0
LD37471477.las	0	PASS	PASS	PASS	PASS	0
LD37471480.las	0	PASS	PASS	PASS	PASS	0
LD37471483.las	0	PASS	PASS	PASS	PASS	0
LD37471486.las	0	PASS	PASS	PASS	PASS	0
LD37471489.las	0	PASS	PASS	PASS	PASS	0
LD37471492.las	0	PASS	PASS	PASS	PASS	0
LD37471495.las	0	PASS	PASS	PASS	PASS	0
LD37471498.las	0	PASS	PASS	PASS	PASS	0
LD37471501.las	0	PASS	PASS	PASS	PASS	0
LD37471504.las	0	PASS	PASS	PASS	PASS	0
LD37471507.las	0	PASS	PASS	PASS	PASS	0
LD37471510.las	0	PASS	PASS	PASS	PASS	0
LD37471513.las	0	PASS	PASS	PASS	PASS	0
LD37471516.las	0	PASS	PASS	PASS	PASS	0
LD37471519.las	0	PASS	PASS	PASS	PASS	0
LD37471522.las	0	PASS	PASS	PASS	PASS	0
LD37471525.las	0	PASS	PASS	PASS	PASS	0
LD37471528.las	0	PASS	PASS	PASS	PASS	0
LD37471531.las	0	PASS	PASS	PASS	PASS	0
LD37471534.las	0	PASS	PASS	PASS	PASS	0
LD37471537.las	0	PASS	PASS	PASS	PASS	0
LD37471540.las	0	PASS	PASS	PASS	PASS	0
LD37471543.las	0	PASS	PASS	PASS	PASS	0
LD37471546.las	0	PASS	PASS	PASS	PASS	0
LD37471549.las	0	PASS	PASS	PASS	PASS	0
LD37471552.las	0	PASS	PASS	PASS	PASS	0
LD37471555.las	0	PASS	PASS	PASS	PASS	0
LD37471558.las	0	PASS	PASS	PASS	PASS	0
LD37471561.las	0	PASS	PASS	PASS	PASS	0
LD37471564.las	0	PASS	PASS	PASS	PASS	0
LD37471567.las	0	PASS	PASS	PASS	PASS	0
LD37471570.las	0	PASS	PASS	PASS	PASS	0
LD37471573.las	0	PASS	PASS	PASS	PASS	0
LD37471576.las	0	PASS	PASS	PASS	PASS	0
LD37471579.las	0	PASS	PASS	PASS	PASS	0

DPH-1.2 Report on ASPRS LAS File Format (Tiled Data) - File Integrity - continued

File	Number of Points Outside Extent	Offset To Point Data	Offset To EVLR	Number Of Points	Number of Points by Return	Number of Duplicate Points
LD37471582.las	0	PASS	PASS	PASS	PASS	0
LD37471585.las	0	PASS	PASS	PASS	PASS	0
LD37471588.las	0	PASS	PASS	PASS	PASS	0
LD37471591.las	0	PASS	PASS	PASS	PASS	0
LD37471594.las	0	PASS	PASS	PASS	PASS	0
LD37471597.las	0	PASS	PASS	PASS	PASS	0
LD37471600.las	0	PASS	PASS	PASS	PASS	0
LD37471603.las	0	PASS	PASS	PASS	PASS	0
LD37471606.las	0	PASS	PASS	PASS	PASS	0
LD37471609.las	0	PASS	PASS	PASS	PASS	0
LD37471612.las	0	PASS	PASS	PASS	PASS	0
LD37471615.las	0	PASS	PASS	PASS	PASS	0
LD37471618.las	0	PASS	PASS	PASS	PASS	0
LD37501339.las	0	PASS	PASS	PASS	PASS	0
LD37501342.las	0	PASS	PASS	PASS	PASS	0
LD37501345.las	0	PASS	PASS	PASS	PASS	0
LD37501348.las	0	PASS	PASS	PASS	PASS	0
LD37501351.las	0	PASS	PASS	PASS	PASS	0
LD37501354.las	0	PASS	PASS	PASS	PASS	0
LD37501357.las	0	PASS	PASS	PASS	PASS	0
LD37501360.las	0	PASS	PASS	PASS	PASS	0
LD37501363.las	0	PASS	PASS	PASS	PASS	0
LD37501366.las	0	PASS	PASS	PASS	PASS	0
LD37501369.las	0	PASS	PASS	PASS	PASS	0
LD37501372.las	0	PASS	PASS	PASS	PASS	0
LD37501375.las	0	PASS	PASS	PASS	PASS	0
LD37501378.las	0	PASS	PASS	PASS	PASS	0
LD37501381.las	0	PASS	PASS	PASS	PASS	0
LD37501384.las	0	PASS	PASS	PASS	PASS	0
LD37501387.las	0	PASS	PASS	PASS	PASS	0
LD37501390.las	0	PASS	PASS	PASS	PASS	0
LD37501393.las	0	PASS	PASS	PASS	PASS	0
LD37501396.las	0	PASS	PASS	PASS	PASS	0
LD37501399.las	0	PASS	PASS	PASS	PASS	0
LD37501402.las	0	PASS	PASS	PASS	PASS	0
LD37501405.las	0	PASS	PASS	PASS	PASS	0
LD37501408.las	0	PASS	PASS	PASS	PASS	0
LD37501411.las	0	PASS	PASS	PASS	PASS	0
LD37501414.las	0	PASS	PASS	PASS	PASS	0
LD37501417.las	0	PASS	PASS	PASS	PASS	0
LD37501420.las	0	PASS	PASS	PASS	PASS	0
LD37501423.las	0	PASS	PASS	PASS	PASS	0
LD37501426.las	0	PASS	PASS	PASS	PASS	0
LD37501429.las	0	PASS	PASS	PASS	PASS	0
LD37501432.las	0	PASS	PASS	PASS	PASS	0
LD37501435.las	0	PASS	PASS	PASS	PASS	0
LD37501438.las	0	PASS	PASS	PASS	PASS	0
LD37501441.las	0	PASS	PASS	PASS	PASS	0
LD37501444.las	0	PASS	PASS	PASS	PASS	0

DPH-1.2 Report on ASPRS LAS File Format (Tiled Data) - File Integrity - continued

File	Number of Points Outside Extent	Offset To Point Data	Offset To EVLR	Number Of Points	Number of Points by Return	Number of Duplicate Points
LD37501447.las	0	PASS	PASS	PASS	PASS	0
LD37501450.las	0	PASS	PASS	PASS	PASS	0
LD37501453.las	0	PASS	PASS	PASS	PASS	0
LD37501456.las	0	PASS	PASS	PASS	PASS	0
LD37501459.las	0	PASS	PASS	PASS	PASS	0
LD37501462.las	0	PASS	PASS	PASS	PASS	0
LD37501465.las	0	PASS	PASS	PASS	PASS	0
LD37501468.las	0	PASS	PASS	PASS	PASS	0
LD37501471.las	0	PASS	PASS	PASS	PASS	0
LD37501474.las	0	PASS	PASS	PASS	PASS	0
LD37501477.las	0	PASS	PASS	PASS	PASS	0
LD37501480.las	0	PASS	PASS	PASS	PASS	0
LD37501483.las	0	PASS	PASS	PASS	PASS	0
LD37501486.las	0	PASS	PASS	PASS	PASS	0
LD37501489.las	0	PASS	PASS	PASS	PASS	0
LD37501492.las	0	PASS	PASS	PASS	PASS	0
LD37501495.las	0	PASS	PASS	PASS	PASS	0
LD37501498.las	0	PASS	PASS	PASS	PASS	0
LD37501501.las	0	PASS	PASS	PASS	PASS	0
LD37501504.las	0	PASS	PASS	PASS	PASS	0
LD37501507.las	0	PASS	PASS	PASS	PASS	0
LD37501510.las	0	PASS	PASS	PASS	PASS	0
LD37501513.las	0	PASS	PASS	PASS	PASS	0
LD37501516.las	0	PASS	PASS	PASS	PASS	0
LD37501519.las	0	PASS	PASS	PASS	PASS	0
LD37501522.las	0	PASS	PASS	PASS	PASS	0
LD37501525.las	0	PASS	PASS	PASS	PASS	0
LD37501528.las	0	PASS	PASS	PASS	PASS	0
LD37501531.las	0	PASS	PASS	PASS	PASS	0
LD37501534.las	0	PASS	PASS	PASS	PASS	0
LD37501537.las	0	PASS	PASS	PASS	PASS	0
LD37501540.las	0	PASS	PASS	PASS	PASS	0
LD37501543.las	0	PASS	PASS	PASS	PASS	0
LD37501546.las	0	PASS	PASS	PASS	PASS	0
LD37501549.las	0	PASS	PASS	PASS	PASS	0
LD37501552.las	0	PASS	PASS	PASS	PASS	0
LD37501555.las	0	PASS	PASS	PASS	PASS	0
LD37501558.las	0	PASS	PASS	PASS	PASS	0
LD37501561.las	0	PASS	PASS	PASS	PASS	0
LD37501564.las	0	PASS	PASS	PASS	PASS	0
LD37501567.las	0	PASS	PASS	PASS	PASS	0
LD37501570.las	0	PASS	PASS	PASS	PASS	0
LD37501573.las	0	PASS	PASS	PASS	PASS	0
LD37501576.las	0	PASS	PASS	PASS	PASS	0
LD37501579.las	0	PASS	PASS	PASS	PASS	0
LD37501582.las	0	PASS	PASS	PASS	PASS	0
LD37501585.las	0	PASS	PASS	PASS	PASS	0
LD37501588.las	0	PASS	PASS	PASS	PASS	0
LD37501591.las	0	PASS	PASS	PASS	PASS	0

DPH-1.2 Report on ASPRS LAS File Format (Tiled Data) - File Integrity - continued

File	Number of Points Outside Extent	Offset To Point Data	Offset To EVLR	Number Of Points	Number of Points by Return	Number of Duplicate Points
LD37501594.las	0	PASS	PASS	PASS	PASS	0
LD37501597.las	0	PASS	PASS	PASS	PASS	0
LD37501600.las	0	PASS	PASS	PASS	PASS	0
LD37501603.las	0	PASS	PASS	PASS	PASS	0
LD37501606.las	0	PASS	PASS	PASS	PASS	0
LD37501609.las	0	PASS	PASS	PASS	PASS	0
LD37501612.las	0	PASS	PASS	PASS	PASS	0
LD37501615.las	0	PASS	PASS	PASS	PASS	0
LD37501618.las	0	PASS	PASS	PASS	PASS	0
LD37531339.las	0	PASS	PASS	PASS	PASS	0
LD37531342.las	0	PASS	PASS	PASS	PASS	0
LD37531345.las	0	PASS	PASS	PASS	PASS	0
LD37531348.las	0	PASS	PASS	PASS	PASS	0
LD37531351.las	0	PASS	PASS	PASS	PASS	0
LD37531354.las	0	PASS	PASS	PASS	PASS	0
LD37531357.las	0	PASS	PASS	PASS	PASS	0
LD37531360.las	0	PASS	PASS	PASS	PASS	0
LD37531363.las	0	PASS	PASS	PASS	PASS	0
LD37531366.las	0	PASS	PASS	PASS	PASS	0
LD37531369.las	0	PASS	PASS	PASS	PASS	0
LD37531372.las	0	PASS	PASS	PASS	PASS	0
LD37531375.las	0	PASS	PASS	PASS	PASS	0
LD37531378.las	0	PASS	PASS	PASS	PASS	0
LD37531381.las	0	PASS	PASS	PASS	PASS	0
LD37531384.las	0	PASS	PASS	PASS	PASS	0
LD37531387.las	0	PASS	PASS	PASS	PASS	0
LD37531390.las	0	PASS	PASS	PASS	PASS	0
LD37531393.las	0	PASS	PASS	PASS	PASS	0
LD37531396.las	0	PASS	PASS	PASS	PASS	0
LD37531399.las	0	PASS	PASS	PASS	PASS	0
LD37531402.las	0	PASS	PASS	PASS	PASS	0
LD37531405.las	0	PASS	PASS	PASS	PASS	0
LD37531408.las	0	PASS	PASS	PASS	PASS	0
LD37531411.las	0	PASS	PASS	PASS	PASS	0
LD37531414.las	0	PASS	PASS	PASS	PASS	0
LD37531417.las	0	PASS	PASS	PASS	PASS	0
LD37531420.las	0	PASS	PASS	PASS	PASS	0
LD37531423.las	0	PASS	PASS	PASS	PASS	0
LD37531426.las	0	PASS	PASS	PASS	PASS	0
LD37531429.las	0	PASS	PASS	PASS	PASS	0
LD37531432.las	0	PASS	PASS	PASS	PASS	0
LD37531435.las	0	PASS	PASS	PASS	PASS	0
LD37531438.las	0	PASS	PASS	PASS	PASS	0
LD37531441.las	0	PASS	PASS	PASS	PASS	0
LD37531444.las	0	PASS	PASS	PASS	PASS	0
LD37531447.las	0	PASS	PASS	PASS	PASS	0
LD37531450.las	0	PASS	PASS	PASS	PASS	0
LD37531453.las	0	PASS	PASS	PASS	PASS	0
LD37531456.las	0	PASS	PASS	PASS	PASS	0

DPH-1.2 Report on ASPRS LAS File Format (Tiled Data) - File Integrity - continued

File	Number of Points Outside Extent	Offset To Point Data	Offset To EVLR	Number Of Points	Number of Points by Return	Number of Duplicate Points
LD37531459.las	0	PASS	PASS	PASS	PASS	0
LD37531462.las	0	PASS	PASS	PASS	PASS	0
LD37531465.las	0	PASS	PASS	PASS	PASS	0
LD37531468.las	0	PASS	PASS	PASS	PASS	0
LD37531471.las	0	PASS	PASS	PASS	PASS	0
LD37531474.las	0	PASS	PASS	PASS	PASS	0
LD37531477.las	0	PASS	PASS	PASS	PASS	0
LD37531480.las	0	PASS	PASS	PASS	PASS	0
LD37531483.las	0	PASS	PASS	PASS	PASS	0
LD37531486.las	0	PASS	PASS	PASS	PASS	0
LD37531489.las	0	PASS	PASS	PASS	PASS	0
LD37531492.las	0	PASS	PASS	PASS	PASS	0
LD37531495.las	0	PASS	PASS	PASS	PASS	0
LD37531498.las	0	PASS	PASS	PASS	PASS	0
LD37531501.las	0	PASS	PASS	PASS	PASS	0
LD37531504.las	0	PASS	PASS	PASS	PASS	0
LD37531507.las	0	PASS	PASS	PASS	PASS	0
LD37531510.las	0	PASS	PASS	PASS	PASS	0
LD37531513.las	0	PASS	PASS	PASS	PASS	0
LD37531516.las	0	PASS	PASS	PASS	PASS	0
LD37531519.las	0	PASS	PASS	PASS	PASS	0
LD37531522.las	0	PASS	PASS	PASS	PASS	0
LD37531525.las	0	PASS	PASS	PASS	PASS	0
LD37531528.las	0	PASS	PASS	PASS	PASS	0
LD37531531.las	0	PASS	PASS	PASS	PASS	0
LD37531534.las	0	PASS	PASS	PASS	PASS	0
LD37531537.las	0	PASS	PASS	PASS	PASS	0
LD37531540.las	0	PASS	PASS	PASS	PASS	0
LD37531543.las	0	PASS	PASS	PASS	PASS	0
LD37531546.las	0	PASS	PASS	PASS	PASS	0
LD37531549.las	0	PASS	PASS	PASS	PASS	0
LD37531552.las	0	PASS	PASS	PASS	PASS	0
LD37531555.las	0	PASS	PASS	PASS	PASS	0
LD37531558.las	0	PASS	PASS	PASS	PASS	0
LD37531561.las	0	PASS	PASS	PASS	PASS	0
LD37531564.las	0	PASS	PASS	PASS	PASS	0
LD37531567.las	0	PASS	PASS	PASS	PASS	0
LD37531570.las	0	PASS	PASS	PASS	PASS	0
LD37531573.las	0	PASS	PASS	PASS	PASS	0
LD37531576.las	0	PASS	PASS	PASS	PASS	0
LD37531579.las	0	PASS	PASS	PASS	PASS	0
LD37531582.las	0	PASS	PASS	PASS	PASS	0
LD37531585.las	0	PASS	PASS	PASS	PASS	0
LD37531588.las	0	PASS	PASS	PASS	PASS	0
LD37531591.las	0	PASS	PASS	PASS	PASS	0
LD37531594.las	0	PASS	PASS	PASS	PASS	0
LD37531597.las	0	PASS	PASS	PASS	PASS	0
LD37531600.las	0	PASS	PASS	PASS	PASS	0
LD37531603.las	0	PASS	PASS	PASS	PASS	0

DPH-1.2 Report on ASPRS LAS File Format (Tiled Data) - File Integrity - continued

File	Number of Points Outside Extent	Offset To Point Data	Offset To EVLR	Number Of Points	Number of Points by Return	Number of Duplicate Points
LD37531606.las	0	PASS	PASS	PASS	PASS	0
LD37531609.las	0	PASS	PASS	PASS	PASS	0
LD37531612.las	0	PASS	PASS	PASS	PASS	0
LD37531615.las	0	PASS	PASS	PASS	PASS	0
LD37531618.las	0	PASS	PASS	PASS	PASS	0
LD37561339.las	0	PASS	PASS	PASS	PASS	0
LD37561342.las	0	PASS	PASS	PASS	PASS	0
LD37561345.las	0	PASS	PASS	PASS	PASS	0
LD37561348.las	0	PASS	PASS	PASS	PASS	0
LD37561351.las	0	PASS	PASS	PASS	PASS	0
LD37561354.las	0	PASS	PASS	PASS	PASS	0
LD37561357.las	0	PASS	PASS	PASS	PASS	0
LD37561360.las	0	PASS	PASS	PASS	PASS	0
LD37561363.las	0	PASS	PASS	PASS	PASS	0
LD37561366.las	0	PASS	PASS	PASS	PASS	0
LD37561369.las	0	PASS	PASS	PASS	PASS	0
LD37561372.las	0	PASS	PASS	PASS	PASS	0
LD37561375.las	0	PASS	PASS	PASS	PASS	0
LD37561378.las	0	PASS	PASS	PASS	PASS	0
LD37561381.las	0	PASS	PASS	PASS	PASS	0
LD37561384.las	0	PASS	PASS	PASS	PASS	0
LD37561387.las	0	PASS	PASS	PASS	PASS	0
LD37561390.las	0	PASS	PASS	PASS	PASS	0
LD37561393.las	0	PASS	PASS	PASS	PASS	0
LD37561396.las	0	PASS	PASS	PASS	PASS	0
LD37561399.las	0	PASS	PASS	PASS	PASS	0
LD37561402.las	0	PASS	PASS	PASS	PASS	0
LD37561405.las	0	PASS	PASS	PASS	PASS	0
LD37561408.las	0	PASS	PASS	PASS	PASS	0
LD37561411.las	0	PASS	PASS	PASS	PASS	0
LD37561414.las	0	PASS	PASS	PASS	PASS	0
LD37561417.las	0	PASS	PASS	PASS	PASS	0
LD37561420.las	0	PASS	PASS	PASS	PASS	0
LD37561423.las	0	PASS	PASS	PASS	PASS	0
LD37561426.las	0	PASS	PASS	PASS	PASS	0
LD37561429.las	0	PASS	PASS	PASS	PASS	0
LD37561432.las	0	PASS	PASS	PASS	PASS	0
LD37561435.las	0	PASS	PASS	PASS	PASS	0
LD37561438.las	0	PASS	PASS	PASS	PASS	0
LD37561441.las	0	PASS	PASS	PASS	PASS	0
LD37561444.las	0	PASS	PASS	PASS	PASS	0
LD37561447.las	0	PASS	PASS	PASS	PASS	0
LD37561450.las	0	PASS	PASS	PASS	PASS	0
LD37561453.las	0	PASS	PASS	PASS	PASS	0
LD37561456.las	0	PASS	PASS	PASS	PASS	0
LD37561459.las	0	PASS	PASS	PASS	PASS	0
LD37561462.las	0	PASS	PASS	PASS	PASS	0
LD37561465.las	0	PASS	PASS	PASS	PASS	0
LD37561468.las	0	PASS	PASS	PASS	PASS	0

DPH-1.2 Report on ASPRS LAS File Format (Tiled Data) - File Integrity - continued

File	Number of Points Outside Extent	Offset To Point Data	Offset To EVLR	Number Of Points	Number of Points by Return	Number of Duplicate Points
LD37561471.las	0	PASS	PASS	PASS	PASS	0
LD37561474.las	0	PASS	PASS	PASS	PASS	0
LD37561477.las	0	PASS	PASS	PASS	PASS	0
LD37561480.las	0	PASS	PASS	PASS	PASS	0
LD37561483.las	0	PASS	PASS	PASS	PASS	0
LD37561486.las	0	PASS	PASS	PASS	PASS	0
LD37561489.las	0	PASS	PASS	PASS	PASS	0
LD37561492.las	0	PASS	PASS	PASS	PASS	0
LD37561495.las	0	PASS	PASS	PASS	PASS	0
LD37561498.las	0	PASS	PASS	PASS	PASS	0
LD37561501.las	0	PASS	PASS	PASS	PASS	0
LD37561504.las	0	PASS	PASS	PASS	PASS	0
LD37561507.las	0	PASS	PASS	PASS	PASS	0
LD37561510.las	0	PASS	PASS	PASS	PASS	0
LD37561513.las	0	PASS	PASS	PASS	PASS	0
LD37561516.las	0	PASS	PASS	PASS	PASS	0
LD37561519.las	0	PASS	PASS	PASS	PASS	0
LD37561522.las	0	PASS	PASS	PASS	PASS	0
LD37561525.las	0	PASS	PASS	PASS	PASS	0
LD37561528.las	0	PASS	PASS	PASS	PASS	0
LD37561531.las	0	PASS	PASS	PASS	PASS	0
LD37561534.las	0	PASS	PASS	PASS	PASS	0
LD37561537.las	0	PASS	PASS	PASS	PASS	0
LD37561540.las	0	PASS	PASS	PASS	PASS	0
LD37561543.las	0	PASS	PASS	PASS	PASS	0
LD37561546.las	0	PASS	PASS	PASS	PASS	0
LD37561549.las	0	PASS	PASS	PASS	PASS	0
LD37561552.las	0	PASS	PASS	PASS	PASS	0
LD37561555.las	0	PASS	PASS	PASS	PASS	0
LD37561558.las	0	PASS	PASS	PASS	PASS	0
LD37561561.las	0	PASS	PASS	PASS	PASS	0
LD37561564.las	0	PASS	PASS	PASS	PASS	0
LD37561567.las	0	PASS	PASS	PASS	PASS	0
LD37561570.las	0	PASS	PASS	PASS	PASS	0
LD37561573.las	0	PASS	PASS	PASS	PASS	0
LD37561576.las	0	PASS	PASS	PASS	PASS	0
LD37561579.las	0	PASS	PASS	PASS	PASS	0
LD37561582.las	0	PASS	PASS	PASS	PASS	0
LD37561585.las	0	PASS	PASS	PASS	PASS	0
LD37561588.las	0	PASS	PASS	PASS	PASS	0
LD37561591.las	0	PASS	PASS	PASS	PASS	0
LD37561594.las	0	PASS	PASS	PASS	PASS	0
LD37561597.las	0	PASS	PASS	PASS	PASS	0
LD37561600.las	0	PASS	PASS	PASS	PASS	0
LD37561603.las	0	PASS	PASS	PASS	PASS	0
LD37561606.las	0	PASS	PASS	PASS	PASS	0
LD37561609.las	0	PASS	PASS	PASS	PASS	0
LD37561612.las	0	PASS	PASS	PASS	PASS	0
LD37561615.las	0	PASS	PASS	PASS	PASS	0

DPH-1.2 Report on ASPRS LAS File Format (Tiled Data) - File Integrity - continued

File	Number of Points Outside Extent	Offset To Point Data	Offset To EVLR	Number Of Points	Number of Points by Return	Number of Duplicate Points
LD37561618.las	0	PASS	PASS	PASS	PASS	0
LD37591339.las	0	PASS	PASS	PASS	PASS	0
LD37591342.las	0	PASS	PASS	PASS	PASS	0
LD37591345.las	0	PASS	PASS	PASS	PASS	0
LD37591348.las	0	PASS	PASS	PASS	PASS	0
LD37591351.las	0	PASS	PASS	PASS	PASS	0
LD37591354.las	0	PASS	PASS	PASS	PASS	0
LD37591357.las	0	PASS	PASS	PASS	PASS	0
LD37591360.las	0	PASS	PASS	PASS	PASS	0
LD37591363.las	0	PASS	PASS	PASS	PASS	0
LD37591366.las	0	PASS	PASS	PASS	PASS	0
LD37591369.las	0	PASS	PASS	PASS	PASS	0
LD37591372.las	0	PASS	PASS	PASS	PASS	0
LD37591375.las	0	PASS	PASS	PASS	PASS	0
LD37591378.las	0	PASS	PASS	PASS	PASS	0
LD37591381.las	0	PASS	PASS	PASS	PASS	0
LD37591384.las	0	PASS	PASS	PASS	PASS	0
LD37591387.las	0	PASS	PASS	PASS	PASS	0
LD37591390.las	0	PASS	PASS	PASS	PASS	0
LD37591393.las	0	PASS	PASS	PASS	PASS	0
LD37591396.las	0	PASS	PASS	PASS	PASS	0
LD37591399.las	0	PASS	PASS	PASS	PASS	0
LD37591402.las	0	PASS	PASS	PASS	PASS	0
LD37591405.las	0	PASS	PASS	PASS	PASS	0
LD37591408.las	0	PASS	PASS	PASS	PASS	0
LD37591411.las	0	PASS	PASS	PASS	PASS	0
LD37591414.las	0	PASS	PASS	PASS	PASS	0
LD37591417.las	0	PASS	PASS	PASS	PASS	0
LD37591420.las	0	PASS	PASS	PASS	PASS	0
LD37591423.las	0	PASS	PASS	PASS	PASS	0
LD37591426.las	0	PASS	PASS	PASS	PASS	0
LD37591429.las	0	PASS	PASS	PASS	PASS	0
LD37591432.las	0	PASS	PASS	PASS	PASS	0
LD37591435.las	0	PASS	PASS	PASS	PASS	0
LD37591438.las	0	PASS	PASS	PASS	PASS	0
LD37591441.las	0	PASS	PASS	PASS	PASS	0
LD37591444.las	0	PASS	PASS	PASS	PASS	0
LD37591447.las	0	PASS	PASS	PASS	PASS	0
LD37591450.las	0	PASS	PASS	PASS	PASS	0
LD37591453.las	0	PASS	PASS	PASS	PASS	0
LD37591456.las	0	PASS	PASS	PASS	PASS	0
LD37591459.las	0	PASS	PASS	PASS	PASS	0
LD37591462.las	0	PASS	PASS	PASS	PASS	0
LD37591465.las	0	PASS	PASS	PASS	PASS	0
LD37591468.las	0	PASS	PASS	PASS	PASS	0
LD37591471.las	0	PASS	PASS	PASS	PASS	0
LD37591474.las	0	PASS	PASS	PASS	PASS	0
LD37591477.las	0	PASS	PASS	PASS	PASS	0
LD37591480.las	0	PASS	PASS	PASS	PASS	0

DPH-1.2 Report on ASPRS LAS File Format (Tiled Data) - File Integrity - continued

File	Number of Points Outside Extent	Offset To Point Data	Offset To EVLR	Number Of Points	Number of Points by Return	Number of Duplicate Points
LD37591483.las	0	PASS	PASS	PASS	PASS	0
LD37591486.las	0	PASS	PASS	PASS	PASS	0
LD37591489.las	0	PASS	PASS	PASS	PASS	0
LD37591492.las	0	PASS	PASS	PASS	PASS	0
LD37591495.las	0	PASS	PASS	PASS	PASS	0
LD37591498.las	0	PASS	PASS	PASS	PASS	0
LD37591501.las	0	PASS	PASS	PASS	PASS	0
LD37591504.las	0	PASS	PASS	PASS	PASS	0
LD37591507.las	0	PASS	PASS	PASS	PASS	0
LD37591510.las	0	PASS	PASS	PASS	PASS	0
LD37591513.las	0	PASS	PASS	PASS	PASS	0
LD37591516.las	0	PASS	PASS	PASS	PASS	0
LD37591519.las	0	PASS	PASS	PASS	PASS	0
LD37591522.las	0	PASS	PASS	PASS	PASS	0
LD37591525.las	0	PASS	PASS	PASS	PASS	0
LD37591528.las	0	PASS	PASS	PASS	PASS	0
LD37591531.las	0	PASS	PASS	PASS	PASS	0
LD37591534.las	0	PASS	PASS	PASS	PASS	0
LD37591537.las	0	PASS	PASS	PASS	PASS	0
LD37591540.las	0	PASS	PASS	PASS	PASS	0
LD37591543.las	0	PASS	PASS	PASS	PASS	0
LD37591546.las	0	PASS	PASS	PASS	PASS	0
LD37591549.las	0	PASS	PASS	PASS	PASS	0
LD37591552.las	0	PASS	PASS	PASS	PASS	0
LD37591555.las	0	PASS	PASS	PASS	PASS	0
LD37591558.las	0	PASS	PASS	PASS	PASS	0
LD37591561.las	0	PASS	PASS	PASS	PASS	0
LD37591564.las	0	PASS	PASS	PASS	PASS	0
LD37591567.las	0	PASS	PASS	PASS	PASS	0
LD37591570.las	0	PASS	PASS	PASS	PASS	0
LD37591573.las	0	PASS	PASS	PASS	PASS	0
LD37591576.las	0	PASS	PASS	PASS	PASS	0
LD37591579.las	0	PASS	PASS	PASS	PASS	0
LD37591582.las	0	PASS	PASS	PASS	PASS	0
LD37591585.las	0	PASS	PASS	PASS	PASS	0
LD37591588.las	0	PASS	PASS	PASS	PASS	0
LD37591591.las	0	PASS	PASS	PASS	PASS	0
LD37591594.las	0	PASS	PASS	PASS	PASS	0
LD37591597.las	0	PASS	PASS	PASS	PASS	0
LD37591600.las	0	PASS	PASS	PASS	PASS	0
LD37591603.las	0	PASS	PASS	PASS	PASS	0
LD37591606.las	0	PASS	PASS	PASS	PASS	0
LD37591609.las	0	PASS	PASS	PASS	PASS	0
LD37591612.las	0	PASS	PASS	PASS	PASS	0
LD37591615.las	0	PASS	PASS	PASS	PASS	0
LD37591618.las	0	PASS	PASS	PASS	PASS	0
LD37621339.las	0	PASS	PASS	PASS	PASS	0
LD37621342.las	0	PASS	PASS	PASS	PASS	0
LD37621345.las	0	PASS	PASS	PASS	PASS	0

DPH-1.2 Report on ASPRS LAS File Format (Tiled Data) - File Integrity - continued

File	Number of Points Outside Extent	Offset To Point Data	Offset To EVLR	Number Of Points	Number of Points by Return	Number of Duplicate Points
LD37621348.las	0	PASS	PASS	PASS	PASS	0
LD37621351.las	0	PASS	PASS	PASS	PASS	0
LD37621354.las	0	PASS	PASS	PASS	PASS	0
LD37621357.las	0	PASS	PASS	PASS	PASS	0
LD37621360.las	0	PASS	PASS	PASS	PASS	0
LD37621363.las	0	PASS	PASS	PASS	PASS	0
LD37621366.las	0	PASS	PASS	PASS	PASS	0
LD37621369.las	0	PASS	PASS	PASS	PASS	0
LD37621372.las	0	PASS	PASS	PASS	PASS	0
LD37621375.las	0	PASS	PASS	PASS	PASS	0
LD37621378.las	0	PASS	PASS	PASS	PASS	0
LD37621381.las	0	PASS	PASS	PASS	PASS	0
LD37621384.las	0	PASS	PASS	PASS	PASS	0
LD37621387.las	0	PASS	PASS	PASS	PASS	0
LD37621390.las	0	PASS	PASS	PASS	PASS	0
LD37621393.las	0	PASS	PASS	PASS	PASS	0
LD37621396.las	0	PASS	PASS	PASS	PASS	0
LD37621399.las	0	PASS	PASS	PASS	PASS	0
LD37621402.las	0	PASS	PASS	PASS	PASS	0
LD37621405.las	0	PASS	PASS	PASS	PASS	0
LD37621408.las	0	PASS	PASS	PASS	PASS	0
LD37621411.las	0	PASS	PASS	PASS	PASS	0
LD37621414.las	0	PASS	PASS	PASS	PASS	0
LD37621417.las	0	PASS	PASS	PASS	PASS	0
LD37621420.las	0	PASS	PASS	PASS	PASS	0
LD37621423.las	0	PASS	PASS	PASS	PASS	0
LD37621426.las	0	PASS	PASS	PASS	PASS	0
LD37621429.las	0	PASS	PASS	PASS	PASS	0
LD37621432.las	0	PASS	PASS	PASS	PASS	0
LD37621435.las	0	PASS	PASS	PASS	PASS	0
LD37621438.las	0	PASS	PASS	PASS	PASS	0
LD37621441.las	0	PASS	PASS	PASS	PASS	0
LD37621444.las	0	PASS	PASS	PASS	PASS	0
LD37621447.las	0	PASS	PASS	PASS	PASS	0
LD37621450.las	0	PASS	PASS	PASS	PASS	0
LD37621453.las	0	PASS	PASS	PASS	PASS	0
LD37621456.las	0	PASS	PASS	PASS	PASS	0
LD37621459.las	0	PASS	PASS	PASS	PASS	0
LD37621462.las	0	PASS	PASS	PASS	PASS	0
LD37621465.las	0	PASS	PASS	PASS	PASS	0
LD37621468.las	0	PASS	PASS	PASS	PASS	0
LD37621471.las	0	PASS	PASS	PASS	PASS	0
LD37621474.las	0	PASS	PASS	PASS	PASS	0
LD37621477.las	0	PASS	PASS	PASS	PASS	0
LD37621480.las	0	PASS	PASS	PASS	PASS	0
LD37621483.las	0	PASS	PASS	PASS	PASS	0
LD37621486.las	0	PASS	PASS	PASS	PASS	0
LD37621489.las	0	PASS	PASS	PASS	PASS	0
LD37621492.las	0	PASS	PASS	PASS	PASS	0

DPH-1.2 Report on ASPRS LAS File Format (Tiled Data) - File Integrity - continued

File	Number of Points Outside Extent	Offset To Point Data	Offset To EVLR	Number Of Points	Number of Points by Return	Number of Duplicate Points
LD37621495.las	0	PASS	PASS	PASS	PASS	0
LD37621498.las	0	PASS	PASS	PASS	PASS	0
LD37621501.las	0	PASS	PASS	PASS	PASS	0
LD37621504.las	0	PASS	PASS	PASS	PASS	0
LD37621507.las	0	PASS	PASS	PASS	PASS	0
LD37621510.las	0	PASS	PASS	PASS	PASS	0
LD37621513.las	0	PASS	PASS	PASS	PASS	0
LD37621516.las	0	PASS	PASS	PASS	PASS	0
LD37621519.las	0	PASS	PASS	PASS	PASS	0
LD37621522.las	0	PASS	PASS	PASS	PASS	0
LD37621525.las	0	PASS	PASS	PASS	PASS	0
LD37621528.las	0	PASS	PASS	PASS	PASS	0
LD37621531.las	0	PASS	PASS	PASS	PASS	0
LD37621534.las	0	PASS	PASS	PASS	PASS	0
LD37621537.las	0	PASS	PASS	PASS	PASS	0
LD37621540.las	0	PASS	PASS	PASS	PASS	0
LD37621543.las	0	PASS	PASS	PASS	PASS	0
LD37621546.las	0	PASS	PASS	PASS	PASS	0
LD37621549.las	0	PASS	PASS	PASS	PASS	0
LD37621552.las	0	PASS	PASS	PASS	PASS	0
LD37621555.las	0	PASS	PASS	PASS	PASS	0
LD37621558.las	0	PASS	PASS	PASS	PASS	0
LD37621561.las	0	PASS	PASS	PASS	PASS	0
LD37621564.las	0	PASS	PASS	PASS	PASS	0
LD37621567.las	0	PASS	PASS	PASS	PASS	0
LD37621570.las	0	PASS	PASS	PASS	PASS	0
LD37621573.las	0	PASS	PASS	PASS	PASS	0
LD37621576.las	0	PASS	PASS	PASS	PASS	0
LD37621579.las	0	PASS	PASS	PASS	PASS	0
LD37621582.las	0	PASS	PASS	PASS	PASS	0
LD37621585.las	0	PASS	PASS	PASS	PASS	0
LD37621588.las	0	PASS	PASS	PASS	PASS	0
LD37621591.las	0	PASS	PASS	PASS	PASS	0
LD37621594.las	0	PASS	PASS	PASS	PASS	0
LD37621597.las	0	PASS	PASS	PASS	PASS	0
LD37621600.las	0	PASS	PASS	PASS	PASS	0
LD37621603.las	0	PASS	PASS	PASS	PASS	0
LD37621606.las	0	PASS	PASS	PASS	PASS	0
LD37621609.las	0	PASS	PASS	PASS	PASS	0
LD37621612.las	0	PASS	PASS	PASS	PASS	0
LD37621615.las	0	PASS	PASS	PASS	PASS	0
LD37621618.las	0	PASS	PASS	PASS	PASS	0
LD37651339.las	0	PASS	PASS	PASS	PASS	0
LD37651342.las	0	PASS	PASS	PASS	PASS	0
LD37651345.las	0	PASS	PASS	PASS	PASS	0
LD37651348.las	0	PASS	PASS	PASS	PASS	0
LD37651351.las	0	PASS	PASS	PASS	PASS	0
LD37651354.las	0	PASS	PASS	PASS	PASS	0
LD37651357.las	0	PASS	PASS	PASS	PASS	0

DPH-1.2 Report on ASPRS LAS File Format (Tiled Data) - File Integrity - continued

File	Number of Points Outside Extent	Offset To Point Data	Offset To EVLR	Number Of Points	Number of Points by Return	Number of Duplicate Points
LD37651360.las	0	PASS	PASS	PASS	PASS	0
LD37651363.las	0	PASS	PASS	PASS	PASS	0
LD37651366.las	0	PASS	PASS	PASS	PASS	0
LD37651369.las	0	PASS	PASS	PASS	PASS	0
LD37651372.las	0	PASS	PASS	PASS	PASS	0
LD37651375.las	0	PASS	PASS	PASS	PASS	0
LD37651378.las	0	PASS	PASS	PASS	PASS	0
LD37651381.las	0	PASS	PASS	PASS	PASS	0
LD37651384.las	0	PASS	PASS	PASS	PASS	0
LD37651387.las	0	PASS	PASS	PASS	PASS	0
LD37651390.las	0	PASS	PASS	PASS	PASS	0
LD37651393.las	0	PASS	PASS	PASS	PASS	0
LD37651396.las	0	PASS	PASS	PASS	PASS	0
LD37651399.las	0	PASS	PASS	PASS	PASS	0
LD37651402.las	0	PASS	PASS	PASS	PASS	0
LD37651405.las	0	PASS	PASS	PASS	PASS	0
LD37651408.las	0	PASS	PASS	PASS	PASS	0
LD37651411.las	0	PASS	PASS	PASS	PASS	0
LD37651414.las	0	PASS	PASS	PASS	PASS	0
LD37651417.las	0	PASS	PASS	PASS	PASS	0
LD37651420.las	0	PASS	PASS	PASS	PASS	0
LD37651423.las	0	PASS	PASS	PASS	PASS	0
LD37651426.las	0	PASS	PASS	PASS	PASS	0
LD37651429.las	0	PASS	PASS	PASS	PASS	0
LD37651432.las	0	PASS	PASS	PASS	PASS	0
LD37651435.las	0	PASS	PASS	PASS	PASS	0
LD37651438.las	0	PASS	PASS	PASS	PASS	0
LD37651441.las	0	PASS	PASS	PASS	PASS	0
LD37651444.las	0	PASS	PASS	PASS	PASS	0
LD37651447.las	0	PASS	PASS	PASS	PASS	0
LD37651450.las	0	PASS	PASS	PASS	PASS	0
LD37651453.las	0	PASS	PASS	PASS	PASS	0
LD37651456.las	0	PASS	PASS	PASS	PASS	0
LD37651459.las	0	PASS	PASS	PASS	PASS	0
LD37651462.las	0	PASS	PASS	PASS	PASS	0
LD37651465.las	0	PASS	PASS	PASS	PASS	0
LD37651468.las	0	PASS	PASS	PASS	PASS	0
LD37651471.las	0	PASS	PASS	PASS	PASS	0
LD37651474.las	0	PASS	PASS	PASS	PASS	0
LD37651477.las	0	PASS	PASS	PASS	PASS	0
LD37651480.las	0	PASS	PASS	PASS	PASS	0
LD37651483.las	0	PASS	PASS	PASS	PASS	0
LD37651486.las	0	PASS	PASS	PASS	PASS	0
LD37651489.las	0	PASS	PASS	PASS	PASS	0
LD37651492.las	0	PASS	PASS	PASS	PASS	0
LD37651495.las	0	PASS	PASS	PASS	PASS	0
LD37651498.las	0	PASS	PASS	PASS	PASS	0
LD37651501.las	0	PASS	PASS	PASS	PASS	0
LD37651504.las	0	PASS	PASS	PASS	PASS	0

DPH-1.2 Report on ASPRS LAS File Format (Tiled Data) - File Integrity - continued

File	Number of Points Outside Extent	Offset To Point Data	Offset To EVLR	Number Of Points	Number of Points by Return	Number of Duplicate Points
LD37651507.las	0	PASS	PASS	PASS	PASS	0
LD37651510.las	0	PASS	PASS	PASS	PASS	0
LD37651513.las	0	PASS	PASS	PASS	PASS	0
LD37651516.las	0	PASS	PASS	PASS	PASS	0
LD37651519.las	0	PASS	PASS	PASS	PASS	0
LD37651522.las	0	PASS	PASS	PASS	PASS	0
LD37651525.las	0	PASS	PASS	PASS	PASS	0
LD37651528.las	0	PASS	PASS	PASS	PASS	0
LD37651531.las	0	PASS	PASS	PASS	PASS	0
LD37651534.las	0	PASS	PASS	PASS	PASS	0
LD37651537.las	0	PASS	PASS	PASS	PASS	0
LD37651540.las	0	PASS	PASS	PASS	PASS	0
LD37651543.las	0	PASS	PASS	PASS	PASS	0
LD37651546.las	0	PASS	PASS	PASS	PASS	0
LD37651549.las	0	PASS	PASS	PASS	PASS	0
LD37651552.las	0	PASS	PASS	PASS	PASS	0
LD37651555.las	0	PASS	PASS	PASS	PASS	0
LD37651558.las	0	PASS	PASS	PASS	PASS	0
LD37651561.las	0	PASS	PASS	PASS	PASS	0
LD37651564.las	0	PASS	PASS	PASS	PASS	0
LD37651567.las	0	PASS	PASS	PASS	PASS	0
LD37651570.las	0	PASS	PASS	PASS	PASS	0
LD37651573.las	0	PASS	PASS	PASS	PASS	0
LD37651576.las	0	PASS	PASS	PASS	PASS	0
LD37651579.las	0	PASS	PASS	PASS	PASS	0
LD37651582.las	0	PASS	PASS	PASS	PASS	0
LD37651585.las	0	PASS	PASS	PASS	PASS	0
LD37651588.las	0	PASS	PASS	PASS	PASS	0
LD37651591.las	0	PASS	PASS	PASS	PASS	0
LD37651594.las	0	PASS	PASS	PASS	PASS	0
LD37651597.las	0	PASS	PASS	PASS	PASS	0
LD37651600.las	0	PASS	PASS	PASS	PASS	0
LD37651603.las	0	PASS	PASS	PASS	PASS	0
LD37651606.las	0	PASS	PASS	PASS	PASS	0
LD37651609.las	0	PASS	PASS	PASS	PASS	0
LD37651612.las	0	PASS	PASS	PASS	PASS	0
LD37651615.las	0	PASS	PASS	PASS	PASS	0
LD37651618.las	0	PASS	PASS	PASS	PASS	0
LD37681339.las	0	PASS	PASS	PASS	PASS	0
LD37681342.las	0	PASS	PASS	PASS	PASS	0
LD37681345.las	0	PASS	PASS	PASS	PASS	0
LD37681348.las	0	PASS	PASS	PASS	PASS	0
LD37681351.las	0	PASS	PASS	PASS	PASS	0
LD37681354.las	0	PASS	PASS	PASS	PASS	0
LD37681357.las	0	PASS	PASS	PASS	PASS	0
LD37681360.las	0	PASS	PASS	PASS	PASS	0
LD37681363.las	0	PASS	PASS	PASS	PASS	0
LD37681366.las	0	PASS	PASS	PASS	PASS	0
LD37681369.las	0	PASS	PASS	PASS	PASS	0

DPH-1.2 Report on ASPRS LAS File Format (Tiled Data) - File Integrity - continued

File	Number of Points Outside Extent	Offset To Point Data	Offset To EVLR	Number Of Points	Number of Points by Return	Number of Duplicate Points
LD37681372.las	0	PASS	PASS	PASS	PASS	0
LD37681375.las	0	PASS	PASS	PASS	PASS	0
LD37681378.las	0	PASS	PASS	PASS	PASS	0
LD37681381.las	0	PASS	PASS	PASS	PASS	0
LD37681384.las	0	PASS	PASS	PASS	PASS	0
LD37681387.las	0	PASS	PASS	PASS	PASS	0
LD37681390.las	0	PASS	PASS	PASS	PASS	0
LD37681393.las	0	PASS	PASS	PASS	PASS	0
LD37681396.las	0	PASS	PASS	PASS	PASS	0
LD37681399.las	0	PASS	PASS	PASS	PASS	0
LD37681402.las	0	PASS	PASS	PASS	PASS	0
LD37681405.las	0	PASS	PASS	PASS	PASS	0
LD37681408.las	0	PASS	PASS	PASS	PASS	0
LD37681411.las	0	PASS	PASS	PASS	PASS	0
LD37681414.las	0	PASS	PASS	PASS	PASS	0
LD37681417.las	0	PASS	PASS	PASS	PASS	0
LD37681420.las	0	PASS	PASS	PASS	PASS	0
LD37681423.las	0	PASS	PASS	PASS	PASS	0
LD37681426.las	0	PASS	PASS	PASS	PASS	0
LD37681429.las	0	PASS	PASS	PASS	PASS	0
LD37681432.las	0	PASS	PASS	PASS	PASS	0
LD37681435.las	0	PASS	PASS	PASS	PASS	0
LD37681438.las	0	PASS	PASS	PASS	PASS	0
LD37681441.las	0	PASS	PASS	PASS	PASS	0
LD37681444.las	0	PASS	PASS	PASS	PASS	0
LD37681447.las	0	PASS	PASS	PASS	PASS	0
LD37681450.las	0	PASS	PASS	PASS	PASS	0
LD37681453.las	0	PASS	PASS	PASS	PASS	0
LD37681456.las	0	PASS	PASS	PASS	PASS	0
LD37681459.las	0	PASS	PASS	PASS	PASS	0
LD37681462.las	0	PASS	PASS	PASS	PASS	0
LD37681465.las	0	PASS	PASS	PASS	PASS	0
LD37681468.las	0	PASS	PASS	PASS	PASS	0
LD37681471.las	0	PASS	PASS	PASS	PASS	0
LD37681474.las	0	PASS	PASS	PASS	PASS	0
LD37681477.las	0	PASS	PASS	PASS	PASS	0
LD37681480.las	0	PASS	PASS	PASS	PASS	0
LD37681483.las	0	PASS	PASS	PASS	PASS	0
LD37681486.las	0	PASS	PASS	PASS	PASS	0
LD37681489.las	0	PASS	PASS	PASS	PASS	0
LD37681492.las	0	PASS	PASS	PASS	PASS	0
LD37681495.las	0	PASS	PASS	PASS	PASS	0
LD37681498.las	0	PASS	PASS	PASS	PASS	0
LD37681501.las	0	PASS	PASS	PASS	PASS	0
LD37681504.las	0	PASS	PASS	PASS	PASS	0
LD37681507.las	0	PASS	PASS	PASS	PASS	0
LD37681510.las	0	PASS	PASS	PASS	PASS	0
LD37681513.las	0	PASS	PASS	PASS	PASS	0
LD37681516.las	0	PASS	PASS	PASS	PASS	0

DPH-1.2 Report on ASPRS LAS File Format (Tiled Data) - File Integrity - continued

File	Number of Points Outside Extent	Offset To Point Data	Offset To EVLR	Number Of Points	Number of Points by Return	Number of Duplicate Points
LD37681519.las	0	PASS	PASS	PASS	PASS	0
LD37681522.las	0	PASS	PASS	PASS	PASS	0
LD37681525.las	0	PASS	PASS	PASS	PASS	0
LD37681528.las	0	PASS	PASS	PASS	PASS	0
LD37681531.las	0	PASS	PASS	PASS	PASS	0
LD37681534.las	0	PASS	PASS	PASS	PASS	0
LD37681537.las	0	PASS	PASS	PASS	PASS	0
LD37681540.las	0	PASS	PASS	PASS	PASS	0
LD37681543.las	0	PASS	PASS	PASS	PASS	0
LD37681546.las	0	PASS	PASS	PASS	PASS	0
LD37681549.las	0	PASS	PASS	PASS	PASS	0
LD37681552.las	0	PASS	PASS	PASS	PASS	0
LD37681555.las	0	PASS	PASS	PASS	PASS	0
LD37681558.las	0	PASS	PASS	PASS	PASS	0
LD37681561.las	0	PASS	PASS	PASS	PASS	0
LD37681564.las	0	PASS	PASS	PASS	PASS	0
LD37681567.las	0	PASS	PASS	PASS	PASS	0
LD37681570.las	0	PASS	PASS	PASS	PASS	0
LD37681573.las	0	PASS	PASS	PASS	PASS	0
LD37681576.las	0	PASS	PASS	PASS	PASS	0
LD37681579.las	0	PASS	PASS	PASS	PASS	0
LD37681582.las	0	PASS	PASS	PASS	PASS	0
LD37681585.las	0	PASS	PASS	PASS	PASS	0
LD37681588.las	0	PASS	PASS	PASS	PASS	0
LD37681591.las	0	PASS	PASS	PASS	PASS	0
LD37681594.las	0	PASS	PASS	PASS	PASS	0
LD37681597.las	0	PASS	PASS	PASS	PASS	0
LD37681600.las	0	PASS	PASS	PASS	PASS	0
LD37681603.las	0	PASS	PASS	PASS	PASS	0
LD37681606.las	0	PASS	PASS	PASS	PASS	0
LD37681609.las	0	PASS	PASS	PASS	PASS	0
LD37681612.las	0	PASS	PASS	PASS	PASS	0
LD37681615.las	0	PASS	PASS	PASS	PASS	0
LD37681618.las	0	PASS	PASS	PASS	PASS	0
LD37711339.las	0	PASS	PASS	PASS	PASS	0
LD37711342.las	0	PASS	PASS	PASS	PASS	0
LD37711345.las	0	PASS	PASS	PASS	PASS	0
LD37711348.las	0	PASS	PASS	PASS	PASS	0
LD37711351.las	0	PASS	PASS	PASS	PASS	0
LD37711354.las	0	PASS	PASS	PASS	PASS	0
LD37711357.las	0	PASS	PASS	PASS	PASS	0
LD37711360.las	0	PASS	PASS	PASS	PASS	0
LD37711363.las	0	PASS	PASS	PASS	PASS	0
LD37711366.las	0	PASS	PASS	PASS	PASS	0
LD37711369.las	0	PASS	PASS	PASS	PASS	0
LD37711372.las	0	PASS	PASS	PASS	PASS	0
LD37711375.las	0	PASS	PASS	PASS	PASS	0
LD37711378.las	0	PASS	PASS	PASS	PASS	0
LD37711381.las	0	PASS	PASS	PASS	PASS	0

DPH-1.2 Report on ASPRS LAS File Format (Tiled Data) - File Integrity - continued

File	Number of Points Outside Extent	Offset To Point Data	Offset To EVLR	Number Of Points	Number of Points by Return	Number of Duplicate Points
LD37711384.las	0	PASS	PASS	PASS	PASS	0
LD37711387.las	0	PASS	PASS	PASS	PASS	0
LD37711390.las	0	PASS	PASS	PASS	PASS	0
LD37711393.las	0	PASS	PASS	PASS	PASS	0
LD37711396.las	0	PASS	PASS	PASS	PASS	0
LD37711399.las	0	PASS	PASS	PASS	PASS	0
LD37711402.las	0	PASS	PASS	PASS	PASS	0
LD37711405.las	0	PASS	PASS	PASS	PASS	0
LD37711408.las	0	PASS	PASS	PASS	PASS	0
LD37711411.las	0	PASS	PASS	PASS	PASS	0
LD37711414.las	0	PASS	PASS	PASS	PASS	0
LD37711417.las	0	PASS	PASS	PASS	PASS	0
LD37711420.las	0	PASS	PASS	PASS	PASS	0
LD37711423.las	0	PASS	PASS	PASS	PASS	0
LD37711426.las	0	PASS	PASS	PASS	PASS	0
LD37711429.las	0	PASS	PASS	PASS	PASS	0
LD37711432.las	0	PASS	PASS	PASS	PASS	0
LD37711435.las	0	PASS	PASS	PASS	PASS	0
LD37711438.las	0	PASS	PASS	PASS	PASS	0
LD37711441.las	0	PASS	PASS	PASS	PASS	0
LD37711444.las	0	PASS	PASS	PASS	PASS	0
LD37711447.las	0	PASS	PASS	PASS	PASS	0
LD37711450.las	0	PASS	PASS	PASS	PASS	0
LD37711453.las	0	PASS	PASS	PASS	PASS	0
LD37711456.las	0	PASS	PASS	PASS	PASS	0
LD37711459.las	0	PASS	PASS	PASS	PASS	0
LD37711462.las	0	PASS	PASS	PASS	PASS	0
LD37711465.las	0	PASS	PASS	PASS	PASS	0
LD37711468.las	0	PASS	PASS	PASS	PASS	0
LD37711471.las	0	PASS	PASS	PASS	PASS	0
LD37711474.las	0	PASS	PASS	PASS	PASS	0
LD37711477.las	0	PASS	PASS	PASS	PASS	0
LD37711480.las	0	PASS	PASS	PASS	PASS	0
LD37711483.las	0	PASS	PASS	PASS	PASS	0
LD37711486.las	0	PASS	PASS	PASS	PASS	0
LD37711489.las	0	PASS	PASS	PASS	PASS	0
LD37711492.las	0	PASS	PASS	PASS	PASS	0
LD37711495.las	0	PASS	PASS	PASS	PASS	0
LD37711498.las	0	PASS	PASS	PASS	PASS	0
LD37711501.las	0	PASS	PASS	PASS	PASS	0
LD37711504.las	0	PASS	PASS	PASS	PASS	0
LD37711507.las	0	PASS	PASS	PASS	PASS	0
LD37711510.las	0	PASS	PASS	PASS	PASS	0
LD37711513.las	0	PASS	PASS	PASS	PASS	0
LD37711516.las	0	PASS	PASS	PASS	PASS	0
LD37711519.las	0	PASS	PASS	PASS	PASS	0
LD37711522.las	0	PASS	PASS	PASS	PASS	0
LD37711525.las	0	PASS	PASS	PASS	PASS	0
LD37711528.las	0	PASS	PASS	PASS	PASS	0

DPH-1.2 Report on ASPRS LAS File Format (Tiled Data) - File Integrity - continued

File	Number of Points Outside Extent	Offset To Point Data	Offset To EVLR	Number Of Points	Number of Points by Return	Number of Duplicate Points
LD37711531.las	0	PASS	PASS	PASS	PASS	0
LD37711534.las	0	PASS	PASS	PASS	PASS	0
LD37711537.las	0	PASS	PASS	PASS	PASS	0
LD37711540.las	0	PASS	PASS	PASS	PASS	0
LD37711543.las	0	PASS	PASS	PASS	PASS	0
LD37711546.las	0	PASS	PASS	PASS	PASS	0
LD37711549.las	0	PASS	PASS	PASS	PASS	0
LD37711552.las	0	PASS	PASS	PASS	PASS	0
LD37711555.las	0	PASS	PASS	PASS	PASS	0
LD37711558.las	0	PASS	PASS	PASS	PASS	0
LD37711561.las	0	PASS	PASS	PASS	PASS	0
LD37711564.las	0	PASS	PASS	PASS	PASS	0
LD37711567.las	0	PASS	PASS	PASS	PASS	0
LD37711570.las	0	PASS	PASS	PASS	PASS	0
LD37711573.las	0	PASS	PASS	PASS	PASS	0
LD37711576.las	0	PASS	PASS	PASS	PASS	0
LD37711579.las	0	PASS	PASS	PASS	PASS	0
LD37711582.las	0	PASS	PASS	PASS	PASS	0
LD37711585.las	0	PASS	PASS	PASS	PASS	0
LD37711588.las	0	PASS	PASS	PASS	PASS	0
LD37711591.las	0	PASS	PASS	PASS	PASS	0
LD37711594.las	0	PASS	PASS	PASS	PASS	0
LD37711597.las	0	PASS	PASS	PASS	PASS	0
LD37711600.las	0	PASS	PASS	PASS	PASS	0
LD37711603.las	0	PASS	PASS	PASS	PASS	0
LD37711606.las	0	PASS	PASS	PASS	PASS	0
LD37711609.las	0	PASS	PASS	PASS	PASS	0
LD37711612.las	0	PASS	PASS	PASS	PASS	0
LD37711615.las	0	PASS	PASS	PASS	PASS	0
LD37711618.las	0	PASS	PASS	PASS	PASS	0
LD37741339.las	0	PASS	PASS	PASS	PASS	0
LD37741342.las	0	PASS	PASS	PASS	PASS	0
LD37741345.las	0	PASS	PASS	PASS	PASS	0
LD37741348.las	0	PASS	PASS	PASS	PASS	0
LD37741351.las	0	PASS	PASS	PASS	PASS	0
LD37741354.las	0	PASS	PASS	PASS	PASS	0
LD37741357.las	0	PASS	PASS	PASS	PASS	0
LD37741360.las	0	PASS	PASS	PASS	PASS	0
LD37741363.las	0	PASS	PASS	PASS	PASS	0
LD37741366.las	0	PASS	PASS	PASS	PASS	0
LD37741369.las	0	PASS	PASS	PASS	PASS	0
LD37741372.las	0	PASS	PASS	PASS	PASS	0
LD37741375.las	0	PASS	PASS	PASS	PASS	0
LD37741378.las	0	PASS	PASS	PASS	PASS	0
LD37741381.las	0	PASS	PASS	PASS	PASS	0
LD37741384.las	0	PASS	PASS	PASS	PASS	0
LD37741387.las	0	PASS	PASS	PASS	PASS	0
LD37741390.las	0	PASS	PASS	PASS	PASS	0
LD37741393.las	0	PASS	PASS	PASS	PASS	0

DPH-1.2 Report on ASPRS LAS File Format (Tiled Data) - File Integrity - continued

File	Number of Points Outside Extent	Offset To Point Data	Offset To EVLR	Number Of Points	Number of Points by Return	Number of Duplicate Points
LD37741396.las	0	PASS	PASS	PASS	PASS	0
LD37741399.las	0	PASS	PASS	PASS	PASS	0
LD37741402.las	0	PASS	PASS	PASS	PASS	0
LD37741405.las	0	PASS	PASS	PASS	PASS	0
LD37741408.las	0	PASS	PASS	PASS	PASS	0
LD37741411.las	0	PASS	PASS	PASS	PASS	0
LD37741414.las	0	PASS	PASS	PASS	PASS	0
LD37741417.las	0	PASS	PASS	PASS	PASS	0
LD37741420.las	0	PASS	PASS	PASS	PASS	0
LD37741423.las	0	PASS	PASS	PASS	PASS	0
LD37741426.las	0	PASS	PASS	PASS	PASS	0
LD37741429.las	0	PASS	PASS	PASS	PASS	0
LD37741432.las	0	PASS	PASS	PASS	PASS	0
LD37741435.las	0	PASS	PASS	PASS	PASS	0
LD37741438.las	0	PASS	PASS	PASS	PASS	0
LD37741441.las	0	PASS	PASS	PASS	PASS	0
LD37741444.las	0	PASS	PASS	PASS	PASS	0
LD37741447.las	0	PASS	PASS	PASS	PASS	0
LD37741450.las	0	PASS	PASS	PASS	PASS	0
LD37741453.las	0	PASS	PASS	PASS	PASS	0
LD37741456.las	0	PASS	PASS	PASS	PASS	0
LD37741459.las	0	PASS	PASS	PASS	PASS	0
LD37741462.las	0	PASS	PASS	PASS	PASS	0
LD37741465.las	0	PASS	PASS	PASS	PASS	0
LD37741468.las	0	PASS	PASS	PASS	PASS	0
LD37741471.las	0	PASS	PASS	PASS	PASS	0
LD37741474.las	0	PASS	PASS	PASS	PASS	0
LD37741477.las	0	PASS	PASS	PASS	PASS	0
LD37741480.las	0	PASS	PASS	PASS	PASS	0
LD37741483.las	0	PASS	PASS	PASS	PASS	0
LD37741486.las	0	PASS	PASS	PASS	PASS	0
LD37741489.las	0	PASS	PASS	PASS	PASS	0
LD37741492.las	0	PASS	PASS	PASS	PASS	0
LD37741495.las	0	PASS	PASS	PASS	PASS	0
LD37741498.las	0	PASS	PASS	PASS	PASS	0
LD37741501.las	0	PASS	PASS	PASS	PASS	0
LD37741504.las	0	PASS	PASS	PASS	PASS	0
LD37741507.las	0	PASS	PASS	PASS	PASS	0
LD37741510.las	0	PASS	PASS	PASS	PASS	0
LD37741513.las	0	PASS	PASS	PASS	PASS	0
LD37741516.las	0	PASS	PASS	PASS	PASS	0
LD37741519.las	0	PASS	PASS	PASS	PASS	0
LD37741522.las	0	PASS	PASS	PASS	PASS	0
LD37741525.las	0	PASS	PASS	PASS	PASS	0
LD37741528.las	0	PASS	PASS	PASS	PASS	0
LD37741531.las	0	PASS	PASS	PASS	PASS	0
LD37741534.las	0	PASS	PASS	PASS	PASS	0
LD37741537.las	0	PASS	PASS	PASS	PASS	0
LD37741540.las	0	PASS	PASS	PASS	PASS	0

DPH-1.2 Report on ASPRS LAS File Format (Tiled Data) - File Integrity - continued

File	Number of Points Outside Extent	Offset To Point Data	Offset To EVLR	Number Of Points	Number of Points by Return	Number of Duplicate Points
LD37741543.las	0	PASS	PASS	PASS	PASS	0
LD37741546.las	0	PASS	PASS	PASS	PASS	0
LD37741549.las	0	PASS	PASS	PASS	PASS	0
LD37741552.las	0	PASS	PASS	PASS	PASS	0
LD37741555.las	0	PASS	PASS	PASS	PASS	0
LD37741558.las	0	PASS	PASS	PASS	PASS	0
LD37741561.las	0	PASS	PASS	PASS	PASS	0
LD37741564.las	0	PASS	PASS	PASS	PASS	0
LD37741567.las	0	PASS	PASS	PASS	PASS	0
LD37741570.las	0	PASS	PASS	PASS	PASS	0
LD37741573.las	0	PASS	PASS	PASS	PASS	0
LD37741576.las	0	PASS	PASS	PASS	PASS	0
LD37741579.las	0	PASS	PASS	PASS	PASS	0
LD37741582.las	0	PASS	PASS	PASS	PASS	0
LD37741585.las	0	PASS	PASS	PASS	PASS	0
LD37741588.las	0	PASS	PASS	PASS	PASS	0
LD37741591.las	0	PASS	PASS	PASS	PASS	0
LD37741594.las	0	PASS	PASS	PASS	PASS	0
LD37741597.las	0	PASS	PASS	PASS	PASS	0
LD37741600.las	0	PASS	PASS	PASS	PASS	0
LD37741603.las	0	PASS	PASS	PASS	PASS	0
LD37741606.las	0	PASS	PASS	PASS	PASS	0
LD37741609.las	0	PASS	PASS	PASS	PASS	0
LD37741612.las	0	PASS	PASS	PASS	PASS	0
LD37741615.las	0	PASS	PASS	PASS	PASS	0
LD37741618.las	0	PASS	PASS	PASS	PASS	0
LD37771339.las	0	PASS	PASS	PASS	PASS	0
LD37771342.las	0	PASS	PASS	PASS	PASS	0
LD37771345.las	0	PASS	PASS	PASS	PASS	0
LD37771348.las	0	PASS	PASS	PASS	PASS	0
LD37771351.las	0	PASS	PASS	PASS	PASS	0
LD37771354.las	0	PASS	PASS	PASS	PASS	0
LD37771357.las	0	PASS	PASS	PASS	PASS	0
LD37771360.las	0	PASS	PASS	PASS	PASS	0
LD37771363.las	0	PASS	PASS	PASS	PASS	0
LD37771366.las	0	PASS	PASS	PASS	PASS	0
LD37771369.las	0	PASS	PASS	PASS	PASS	0
LD37771372.las	0	PASS	PASS	PASS	PASS	0
LD37771375.las	0	PASS	PASS	PASS	PASS	0
LD37771378.las	0	PASS	PASS	PASS	PASS	0
LD37771381.las	0	PASS	PASS	PASS	PASS	0
LD37771384.las	0	PASS	PASS	PASS	PASS	0
LD37771387.las	0	PASS	PASS	PASS	PASS	0
LD37771390.las	0	PASS	PASS	PASS	PASS	0
LD37771393.las	0	PASS	PASS	PASS	PASS	0
LD37771396.las	0	PASS	PASS	PASS	PASS	0
LD37771399.las	0	PASS	PASS	PASS	PASS	0
LD37771402.las	0	PASS	PASS	PASS	PASS	0
LD37771405.las	0	PASS	PASS	PASS	PASS	0

DPH-1.2 Report on ASPRS LAS File Format (Tiled Data) - File Integrity - continued

File	Number of Points Outside Extent	Offset To Point Data	Offset To EVLR	Number Of Points	Number of Points by Return	Number of Duplicate Points
LD37771408.las	0	PASS	PASS	PASS	PASS	0
LD37771411.las	0	PASS	PASS	PASS	PASS	0
LD37771414.las	0	PASS	PASS	PASS	PASS	0
LD37771417.las	0	PASS	PASS	PASS	PASS	0
LD37771420.las	0	PASS	PASS	PASS	PASS	0
LD37771423.las	0	PASS	PASS	PASS	PASS	0
LD37771426.las	0	PASS	PASS	PASS	PASS	0
LD37771429.las	0	PASS	PASS	PASS	PASS	0
LD37771432.las	0	PASS	PASS	PASS	PASS	0
LD37771435.las	0	PASS	PASS	PASS	PASS	0
LD37771438.las	0	PASS	PASS	PASS	PASS	0
LD37771441.las	0	PASS	PASS	PASS	PASS	0
LD37771444.las	0	PASS	PASS	PASS	PASS	0
LD37771447.las	0	PASS	PASS	PASS	PASS	0
LD37771450.las	0	PASS	PASS	PASS	PASS	0
LD37771453.las	0	PASS	PASS	PASS	PASS	0
LD37771456.las	0	PASS	PASS	PASS	PASS	0
LD37771459.las	0	PASS	PASS	PASS	PASS	0
LD37771462.las	0	PASS	PASS	PASS	PASS	0
LD37771465.las	0	PASS	PASS	PASS	PASS	0
LD37771468.las	0	PASS	PASS	PASS	PASS	0
LD37771471.las	0	PASS	PASS	PASS	PASS	0
LD37771474.las	0	PASS	PASS	PASS	PASS	0
LD37771477.las	0	PASS	PASS	PASS	PASS	0
LD37771480.las	0	PASS	PASS	PASS	PASS	0
LD37771483.las	0	PASS	PASS	PASS	PASS	0
LD37771486.las	0	PASS	PASS	PASS	PASS	0
LD37771489.las	0	PASS	PASS	PASS	PASS	0
LD37771492.las	0	PASS	PASS	PASS	PASS	0
LD37771495.las	0	PASS	PASS	PASS	PASS	0
LD37771498.las	0	PASS	PASS	PASS	PASS	0
LD37771501.las	0	PASS	PASS	PASS	PASS	0
LD37771504.las	0	PASS	PASS	PASS	PASS	0
LD37771507.las	0	PASS	PASS	PASS	PASS	0
LD37771510.las	0	PASS	PASS	PASS	PASS	0
LD37771513.las	0	PASS	PASS	PASS	PASS	0
LD37771516.las	0	PASS	PASS	PASS	PASS	0
LD37771519.las	0	PASS	PASS	PASS	PASS	0
LD37771522.las	0	PASS	PASS	PASS	PASS	0
LD37771525.las	0	PASS	PASS	PASS	PASS	0
LD37771528.las	0	PASS	PASS	PASS	PASS	0
LD37771531.las	0	PASS	PASS	PASS	PASS	0
LD37771534.las	0	PASS	PASS	PASS	PASS	0
LD37771537.las	0	PASS	PASS	PASS	PASS	0
LD37771540.las	0	PASS	PASS	PASS	PASS	0
LD37771543.las	0	PASS	PASS	PASS	PASS	0
LD37771546.las	0	PASS	PASS	PASS	PASS	0
LD37771549.las	0	PASS	PASS	PASS	PASS	0
LD37771552.las	0	PASS	PASS	PASS	PASS	0

DPH-1.2 Report on ASPRS LAS File Format (Tiled Data) - File Integrity - continued

File	Number of Points Outside Extent	Offset To Point Data	Offset To EVLR	Number Of Points	Number of Points by Return	Number of Duplicate Points
LD37771555.las	0	PASS	PASS	PASS	PASS	0
LD37771558.las	0	PASS	PASS	PASS	PASS	0
LD37771561.las	0	PASS	PASS	PASS	PASS	0
LD37771564.las	0	PASS	PASS	PASS	PASS	0
LD37771567.las	0	PASS	PASS	PASS	PASS	0
LD37771570.las	0	PASS	PASS	PASS	PASS	0
LD37771573.las	0	PASS	PASS	PASS	PASS	0
LD37771576.las	0	PASS	PASS	PASS	PASS	0
LD37771579.las	0	PASS	PASS	PASS	PASS	0
LD37771582.las	0	PASS	PASS	PASS	PASS	0
LD37771585.las	0	PASS	PASS	PASS	PASS	0
LD37771588.las	0	PASS	PASS	PASS	PASS	0
LD37771591.las	0	PASS	PASS	PASS	PASS	0
LD37771594.las	0	PASS	PASS	PASS	PASS	0
LD37771597.las	0	PASS	PASS	PASS	PASS	0
LD37771600.las	0	PASS	PASS	PASS	PASS	0
LD37771603.las	0	PASS	PASS	PASS	PASS	0
LD37771606.las	0	PASS	PASS	PASS	PASS	0
LD37771609.las	0	PASS	PASS	PASS	PASS	0
LD37771612.las	0	PASS	PASS	PASS	PASS	0
LD37771615.las	0	PASS	PASS	PASS	PASS	0
LD37771618.las	0	PASS	PASS	PASS	PASS	0
LD37801339.las	0	PASS	PASS	PASS	PASS	0
LD37801342.las	0	PASS	PASS	PASS	PASS	0
LD37801345.las	0	PASS	PASS	PASS	PASS	0
LD37801348.las	0	PASS	PASS	PASS	PASS	0
LD37801351.las	0	PASS	PASS	PASS	PASS	0
LD37801354.las	0	PASS	PASS	PASS	PASS	0
LD37801357.las	0	PASS	PASS	PASS	PASS	0
LD37801360.las	0	PASS	PASS	PASS	PASS	0
LD37801363.las	0	PASS	PASS	PASS	PASS	0
LD37801366.las	0	PASS	PASS	PASS	PASS	0
LD37801369.las	0	PASS	PASS	PASS	PASS	0
LD37801372.las	0	PASS	PASS	PASS	PASS	0
LD37801375.las	0	PASS	PASS	PASS	PASS	0
LD37801378.las	0	PASS	PASS	PASS	PASS	0
LD37801381.las	0	PASS	PASS	PASS	PASS	0
LD37801384.las	0	PASS	PASS	PASS	PASS	0
LD37801387.las	0	PASS	PASS	PASS	PASS	0
LD37801390.las	0	PASS	PASS	PASS	PASS	0
LD37801393.las	0	PASS	PASS	PASS	PASS	0
LD37801396.las	0	PASS	PASS	PASS	PASS	0
LD37801399.las	0	PASS	PASS	PASS	PASS	0
LD37801402.las	0	PASS	PASS	PASS	PASS	0
LD37801405.las	0	PASS	PASS	PASS	PASS	0
LD37801408.las	0	PASS	PASS	PASS	PASS	0
LD37801411.las	0	PASS	PASS	PASS	PASS	0
LD37801414.las	0	PASS	PASS	PASS	PASS	0
LD37801417.las	0	PASS	PASS	PASS	PASS	0

DPH-1.2 Report on ASPRS LAS File Format (Tiled Data) - File Integrity - continued

File	Number of Points Outside Extent	Offset To Point Data	Offset To EVLR	Number Of Points	Number of Points by Return	Number of Duplicate Points
LD37801420.las	0	PASS	PASS	PASS	PASS	0
LD37801423.las	0	PASS	PASS	PASS	PASS	0
LD37801426.las	0	PASS	PASS	PASS	PASS	0
LD37801429.las	0	PASS	PASS	PASS	PASS	0
LD37801432.las	0	PASS	PASS	PASS	PASS	0
LD37801435.las	0	PASS	PASS	PASS	PASS	0
LD37801438.las	0	PASS	PASS	PASS	PASS	0
LD37801441.las	0	PASS	PASS	PASS	PASS	0
LD37801444.las	0	PASS	PASS	PASS	PASS	0
LD37801447.las	0	PASS	PASS	PASS	PASS	0
LD37801450.las	0	PASS	PASS	PASS	PASS	0
LD37801453.las	0	PASS	PASS	PASS	PASS	0
LD37801456.las	0	PASS	PASS	PASS	PASS	0
LD37801459.las	0	PASS	PASS	PASS	PASS	0
LD37801462.las	0	PASS	PASS	PASS	PASS	0
LD37801465.las	0	PASS	PASS	PASS	PASS	0
LD37801468.las	0	PASS	PASS	PASS	PASS	0
LD37801471.las	0	PASS	PASS	PASS	PASS	0
LD37801474.las	0	PASS	PASS	PASS	PASS	0
LD37801477.las	0	PASS	PASS	PASS	PASS	0
LD37801480.las	0	PASS	PASS	PASS	PASS	0
LD37801483.las	0	PASS	PASS	PASS	PASS	0
LD37801486.las	0	PASS	PASS	PASS	PASS	0
LD37801489.las	0	PASS	PASS	PASS	PASS	0
LD37801492.las	0	PASS	PASS	PASS	PASS	0
LD37801495.las	0	PASS	PASS	PASS	PASS	0
LD37801498.las	0	PASS	PASS	PASS	PASS	0
LD37801501.las	0	PASS	PASS	PASS	PASS	0
LD37801504.las	0	PASS	PASS	PASS	PASS	0
LD37801507.las	0	PASS	PASS	PASS	PASS	0
LD37801510.las	0	PASS	PASS	PASS	PASS	0
LD37801513.las	0	PASS	PASS	PASS	PASS	0
LD37801516.las	0	PASS	PASS	PASS	PASS	0
LD37801519.las	0	PASS	PASS	PASS	PASS	0
LD37801522.las	0	PASS	PASS	PASS	PASS	0
LD37801525.las	0	PASS	PASS	PASS	PASS	0
LD37801528.las	0	PASS	PASS	PASS	PASS	0
LD37801531.las	0	PASS	PASS	PASS	PASS	0
LD37801534.las	0	PASS	PASS	PASS	PASS	0
LD37801537.las	0	PASS	PASS	PASS	PASS	0
LD37801540.las	0	PASS	PASS	PASS	PASS	0
LD37801543.las	0	PASS	PASS	PASS	PASS	0
LD37801546.las	0	PASS	PASS	PASS	PASS	0
LD37801549.las	0	PASS	PASS	PASS	PASS	0
LD37801552.las	0	PASS	PASS	PASS	PASS	0
LD37801555.las	0	PASS	PASS	PASS	PASS	0
LD37801558.las	0	PASS	PASS	PASS	PASS	0
LD37801561.las	0	PASS	PASS	PASS	PASS	0
LD37801564.las	0	PASS	PASS	PASS	PASS	0

DPH-1.2 Report on ASPRS LAS File Format (Tiled Data) - File Integrity - continued

File	Number of Points Outside Extent	Offset To Point Data	Offset To EVLR	Number Of Points	Number of Points by Return	Number of Duplicate Points
LD37801567.las	0	PASS	PASS	PASS	PASS	0
LD37801570.las	0	PASS	PASS	PASS	PASS	0
LD37801573.las	0	PASS	PASS	PASS	PASS	0
LD37801576.las	0	PASS	PASS	PASS	PASS	0
LD37801579.las	0	PASS	PASS	PASS	PASS	0
LD37801582.las	0	PASS	PASS	PASS	PASS	0
LD37801585.las	0	PASS	PASS	PASS	PASS	0
LD37801588.las	0	PASS	PASS	PASS	PASS	0
LD37801591.las	0	PASS	PASS	PASS	PASS	0
LD37801594.las	0	PASS	PASS	PASS	PASS	0
LD37801597.las	0	PASS	PASS	PASS	PASS	0
LD37801600.las	0	PASS	PASS	PASS	PASS	0
LD37801603.las	0	PASS	PASS	PASS	PASS	0
LD37801606.las	0	PASS	PASS	PASS	PASS	0
LD37801609.las	0	PASS	PASS	PASS	PASS	0
LD37801612.las	0	PASS	PASS	PASS	PASS	0
LD37801615.las	0	PASS	PASS	PASS	PASS	0
LD37801618.las	0	PASS	PASS	PASS	PASS	0
LD37831339.las	0	PASS	PASS	PASS	PASS	0
LD37831342.las	0	PASS	PASS	PASS	PASS	0
LD37831345.las	0	PASS	PASS	PASS	PASS	0
LD37831348.las	0	PASS	PASS	PASS	PASS	0
LD37831351.las	0	PASS	PASS	PASS	PASS	0
LD37831354.las	0	PASS	PASS	PASS	PASS	0
LD37831357.las	0	PASS	PASS	PASS	PASS	0
LD37831360.las	0	PASS	PASS	PASS	PASS	0
LD37831363.las	0	PASS	PASS	PASS	PASS	0
LD37831366.las	0	PASS	PASS	PASS	PASS	0
LD37831369.las	0	PASS	PASS	PASS	PASS	0
LD37831372.las	0	PASS	PASS	PASS	PASS	0
LD37831375.las	0	PASS	PASS	PASS	PASS	0
LD37831378.las	0	PASS	PASS	PASS	PASS	0
LD37831381.las	0	PASS	PASS	PASS	PASS	0
LD37831384.las	0	PASS	PASS	PASS	PASS	0
LD37831387.las	0	PASS	PASS	PASS	PASS	0
LD37831390.las	0	PASS	PASS	PASS	PASS	0
LD37831393.las	0	PASS	PASS	PASS	PASS	0
LD37831396.las	0	PASS	PASS	PASS	PASS	0
LD37831399.las	0	PASS	PASS	PASS	PASS	0
LD37831402.las	0	PASS	PASS	PASS	PASS	0
LD37831405.las	0	PASS	PASS	PASS	PASS	0
LD37831408.las	0	PASS	PASS	PASS	PASS	0
LD37831411.las	0	PASS	PASS	PASS	PASS	0
LD37831414.las	0	PASS	PASS	PASS	PASS	0
LD37831417.las	0	PASS	PASS	PASS	PASS	0
LD37831420.las	0	PASS	PASS	PASS	PASS	0
LD37831423.las	0	PASS	PASS	PASS	PASS	0
LD37831426.las	0	PASS	PASS	PASS	PASS	0
LD37831429.las	0	PASS	PASS	PASS	PASS	0

DPH-1.2 Report on ASPRS LAS File Format (Tiled Data) - File Integrity - continued

File	Number of Points Outside Extent	Offset To Point Data	Offset To EVLR	Number Of Points	Number of Points by Return	Number of Duplicate Points
LD37831432.las	0	PASS	PASS	PASS	PASS	0
LD37831435.las	0	PASS	PASS	PASS	PASS	0
LD37831438.las	0	PASS	PASS	PASS	PASS	0
LD37831441.las	0	PASS	PASS	PASS	PASS	0
LD37831444.las	0	PASS	PASS	PASS	PASS	0
LD37831447.las	0	PASS	PASS	PASS	PASS	0
LD37831450.las	0	PASS	PASS	PASS	PASS	0
LD37831453.las	0	PASS	PASS	PASS	PASS	0
LD37831456.las	0	PASS	PASS	PASS	PASS	0
LD37831459.las	0	PASS	PASS	PASS	PASS	0
LD37831462.las	0	PASS	PASS	PASS	PASS	0
LD37831465.las	0	PASS	PASS	PASS	PASS	0
LD37831468.las	0	PASS	PASS	PASS	PASS	0
LD37831471.las	0	PASS	PASS	PASS	PASS	0
LD37831474.las	0	PASS	PASS	PASS	PASS	0
LD37831477.las	0	PASS	PASS	PASS	PASS	0
LD37831480.las	0	PASS	PASS	PASS	PASS	0
LD37831483.las	0	PASS	PASS	PASS	PASS	0
LD37831486.las	0	PASS	PASS	PASS	PASS	0
LD37831489.las	0	PASS	PASS	PASS	PASS	0
LD37831492.las	0	PASS	PASS	PASS	PASS	0
LD37831495.las	0	PASS	PASS	PASS	PASS	0
LD37831498.las	0	PASS	PASS	PASS	PASS	0
LD37831501.las	0	PASS	PASS	PASS	PASS	0
LD37831504.las	0	PASS	PASS	PASS	PASS	0
LD37831507.las	0	PASS	PASS	PASS	PASS	0
LD37831510.las	0	PASS	PASS	PASS	PASS	0
LD37831513.las	0	PASS	PASS	PASS	PASS	0
LD37831516.las	0	PASS	PASS	PASS	PASS	0
LD37831519.las	0	PASS	PASS	PASS	PASS	0
LD37831522.las	0	PASS	PASS	PASS	PASS	0
LD37831525.las	0	PASS	PASS	PASS	PASS	0
LD37831528.las	0	PASS	PASS	PASS	PASS	0
LD37831531.las	0	PASS	PASS	PASS	PASS	0
LD37831534.las	0	PASS	PASS	PASS	PASS	0
LD37831537.las	0	PASS	PASS	PASS	PASS	0
LD37831540.las	0	PASS	PASS	PASS	PASS	0
LD37831543.las	0	PASS	PASS	PASS	PASS	0
LD37831546.las	0	PASS	PASS	PASS	PASS	0
LD37831549.las	0	PASS	PASS	PASS	PASS	0
LD37831552.las	0	PASS	PASS	PASS	PASS	0
LD37831555.las	0	PASS	PASS	PASS	PASS	0
LD37831558.las	0	PASS	PASS	PASS	PASS	0
LD37831561.las	0	PASS	PASS	PASS	PASS	0
LD37831564.las	0	PASS	PASS	PASS	PASS	0
LD37831567.las	0	PASS	PASS	PASS	PASS	0
LD37831570.las	0	PASS	PASS	PASS	PASS	0
LD37831573.las	0	PASS	PASS	PASS	PASS	0
LD37831576.las	0	PASS	PASS	PASS	PASS	0

DPH-1.2 Report on ASPRS LAS File Format (Tiled Data) - File Integrity - continued

File	Number of Points Outside Extent	Offset To Point Data	Offset To EVLR	Number Of Points	Number of Points by Return	Number of Duplicate Points
LD37831579.las	0	PASS	PASS	PASS	PASS	0
LD37831582.las	0	PASS	PASS	PASS	PASS	0
LD37831585.las	0	PASS	PASS	PASS	PASS	0
LD37831588.las	0	PASS	PASS	PASS	PASS	0
LD37831591.las	0	PASS	PASS	PASS	PASS	0
LD37831594.las	0	PASS	PASS	PASS	PASS	0
LD37831597.las	0	PASS	PASS	PASS	PASS	0
LD37831600.las	0	PASS	PASS	PASS	PASS	0
LD37831603.las	0	PASS	PASS	PASS	PASS	0
LD37831606.las	0	PASS	PASS	PASS	PASS	0
LD37831609.las	0	PASS	PASS	PASS	PASS	0
LD37831612.las	0	PASS	PASS	PASS	PASS	0
LD37831615.las	0	PASS	PASS	PASS	PASS	0
LD37831618.las	0	PASS	PASS	PASS	PASS	0
LD37861339.las	0	PASS	PASS	PASS	PASS	0
LD37861342.las	0	PASS	PASS	PASS	PASS	0
LD37861345.las	0	PASS	PASS	PASS	PASS	0
LD37861348.las	0	PASS	PASS	PASS	PASS	0
LD37861351.las	0	PASS	PASS	PASS	PASS	0
LD37861354.las	0	PASS	PASS	PASS	PASS	0
LD37861357.las	0	PASS	PASS	PASS	PASS	0
LD37861360.las	0	PASS	PASS	PASS	PASS	0
LD37861363.las	0	PASS	PASS	PASS	PASS	0
LD37861366.las	0	PASS	PASS	PASS	PASS	0
LD37861369.las	0	PASS	PASS	PASS	PASS	0
LD37861372.las	0	PASS	PASS	PASS	PASS	0
LD37861375.las	0	PASS	PASS	PASS	PASS	0
LD37861378.las	0	PASS	PASS	PASS	PASS	0
LD37861381.las	0	PASS	PASS	PASS	PASS	0
LD37861384.las	0	PASS	PASS	PASS	PASS	0
LD37861387.las	0	PASS	PASS	PASS	PASS	0
LD37861390.las	0	PASS	PASS	PASS	PASS	0
LD37861393.las	0	PASS	PASS	PASS	PASS	0
LD37861396.las	0	PASS	PASS	PASS	PASS	0
LD37861399.las	0	PASS	PASS	PASS	PASS	0
LD37861402.las	0	PASS	PASS	PASS	PASS	0
LD37861405.las	0	PASS	PASS	PASS	PASS	0
LD37861408.las	0	PASS	PASS	PASS	PASS	0
LD37861411.las	0	PASS	PASS	PASS	PASS	0
LD37861414.las	0	PASS	PASS	PASS	PASS	0
LD37861417.las	0	PASS	PASS	PASS	PASS	0
LD37861420.las	0	PASS	PASS	PASS	PASS	0
LD37861423.las	0	PASS	PASS	PASS	PASS	0
LD37861426.las	0	PASS	PASS	PASS	PASS	0
LD37861429.las	0	PASS	PASS	PASS	PASS	0
LD37861432.las	0	PASS	PASS	PASS	PASS	0
LD37861435.las	0	PASS	PASS	PASS	PASS	0
LD37861438.las	0	PASS	PASS	PASS	PASS	0
LD37861441.las	0	PASS	PASS	PASS	PASS	0

DPH-1.2 Report on ASPRS LAS File Format (Tiled Data) - File Integrity - continued

File	Number of Points Outside Extent	Offset To Point Data	Offset To EVLR	Number Of Points	Number of Points by Return	Number of Duplicate Points
LD37861444.las	0	PASS	PASS	PASS	PASS	0
LD37861447.las	0	PASS	PASS	PASS	PASS	0
LD37861450.las	0	PASS	PASS	PASS	PASS	0
LD37861453.las	0	PASS	PASS	PASS	PASS	0
LD37861456.las	0	PASS	PASS	PASS	PASS	0
LD37861459.las	0	PASS	PASS	PASS	PASS	0
LD37861462.las	0	PASS	PASS	PASS	PASS	0
LD37861465.las	0	PASS	PASS	PASS	PASS	0
LD37861468.las	0	PASS	PASS	PASS	PASS	0
LD37861471.las	0	PASS	PASS	PASS	PASS	0
LD37861474.las	0	PASS	PASS	PASS	PASS	0
LD37861477.las	0	PASS	PASS	PASS	PASS	0
LD37861480.las	0	PASS	PASS	PASS	PASS	0
LD37861483.las	0	PASS	PASS	PASS	PASS	0
LD37861486.las	0	PASS	PASS	PASS	PASS	0
LD37861489.las	0	PASS	PASS	PASS	PASS	0
LD37861492.las	0	PASS	PASS	PASS	PASS	0
LD37861495.las	0	PASS	PASS	PASS	PASS	0
LD37861498.las	0	PASS	PASS	PASS	PASS	0
LD37861501.las	0	PASS	PASS	PASS	PASS	0
LD37861504.las	0	PASS	PASS	PASS	PASS	0
LD37861507.las	0	PASS	PASS	PASS	PASS	0
LD37861510.las	0	PASS	PASS	PASS	PASS	0
LD37861513.las	0	PASS	PASS	PASS	PASS	0
LD37861516.las	0	PASS	PASS	PASS	PASS	0
LD37861519.las	0	PASS	PASS	PASS	PASS	0
LD37861522.las	0	PASS	PASS	PASS	PASS	0
LD37861525.las	0	PASS	PASS	PASS	PASS	0
LD37861528.las	0	PASS	PASS	PASS	PASS	0
LD37861531.las	0	PASS	PASS	PASS	PASS	0
LD37861534.las	0	PASS	PASS	PASS	PASS	0
LD37861537.las	0	PASS	PASS	PASS	PASS	0
LD37861540.las	0	PASS	PASS	PASS	PASS	0
LD37861543.las	0	PASS	PASS	PASS	PASS	0
LD37861546.las	0	PASS	PASS	PASS	PASS	0
LD37861549.las	0	PASS	PASS	PASS	PASS	0
LD37861552.las	0	PASS	PASS	PASS	PASS	0
LD37861555.las	0	PASS	PASS	PASS	PASS	0
LD37861558.las	0	PASS	PASS	PASS	PASS	0
LD37861561.las	0	PASS	PASS	PASS	PASS	0
LD37861564.las	0	PASS	PASS	PASS	PASS	0
LD37861567.las	0	PASS	PASS	PASS	PASS	0
LD37861570.las	0	PASS	PASS	PASS	PASS	0
LD37861573.las	0	PASS	PASS	PASS	PASS	0
LD37861576.las	0	PASS	PASS	PASS	PASS	0
LD37861579.las	0	PASS	PASS	PASS	PASS	0
LD37861582.las	0	PASS	PASS	PASS	PASS	0
LD37861585.las	0	PASS	PASS	PASS	PASS	0
LD37861588.las	0	PASS	PASS	PASS	PASS	0

DPH-1.2 Report on ASPRS LAS File Format (Tiled Data) - File Integrity - continued

File	Number of Points Outside Extent	Offset To Point Data	Offset To EVLR	Number Of Points	Number of Points by Return	Number of Duplicate Points
LD37861591.las	0	PASS	PASS	PASS	PASS	0
LD37861594.las	0	PASS	PASS	PASS	PASS	0
LD37861597.las	0	PASS	PASS	PASS	PASS	0
LD37861600.las	0	PASS	PASS	PASS	PASS	0
LD37861603.las	0	PASS	PASS	PASS	PASS	0
LD37861606.las	0	PASS	PASS	PASS	PASS	0
LD37861609.las	0	PASS	PASS	PASS	PASS	0
LD37861612.las	0	PASS	PASS	PASS	PASS	0
LD37861615.las	0	PASS	PASS	PASS	PASS	0
LD37861618.las	0	PASS	PASS	PASS	PASS	0
LD37891339.las	0	PASS	PASS	PASS	PASS	0
LD37891342.las	0	PASS	PASS	PASS	PASS	0
LD37891345.las	0	PASS	PASS	PASS	PASS	0
LD37891348.las	0	PASS	PASS	PASS	PASS	0
LD37891351.las	0	PASS	PASS	PASS	PASS	0
LD37891354.las	0	PASS	PASS	PASS	PASS	0
LD37891357.las	0	PASS	PASS	PASS	PASS	0
LD37891360.las	0	PASS	PASS	PASS	PASS	0
LD37891363.las	0	PASS	PASS	PASS	PASS	0
LD37891366.las	0	PASS	PASS	PASS	PASS	0
LD37891369.las	0	PASS	PASS	PASS	PASS	0
LD37891372.las	0	PASS	PASS	PASS	PASS	0
LD37891375.las	0	PASS	PASS	PASS	PASS	0
LD37891378.las	0	PASS	PASS	PASS	PASS	0
LD37891381.las	0	PASS	PASS	PASS	PASS	0
LD37891384.las	0	PASS	PASS	PASS	PASS	0
LD37891387.las	0	PASS	PASS	PASS	PASS	0
LD37891390.las	0	PASS	PASS	PASS	PASS	0
LD37891393.las	0	PASS	PASS	PASS	PASS	0
LD37891396.las	0	PASS	PASS	PASS	PASS	0
LD37891399.las	0	PASS	PASS	PASS	PASS	0
LD37891402.las	0	PASS	PASS	PASS	PASS	0
LD37891405.las	0	PASS	PASS	PASS	PASS	0
LD37891408.las	0	PASS	PASS	PASS	PASS	0
LD37891411.las	0	PASS	PASS	PASS	PASS	0
LD37891414.las	0	PASS	PASS	PASS	PASS	0
LD37891417.las	0	PASS	PASS	PASS	PASS	0
LD37891420.las	0	PASS	PASS	PASS	PASS	0
LD37891423.las	0	PASS	PASS	PASS	PASS	0
LD37891426.las	0	PASS	PASS	PASS	PASS	0
LD37891429.las	0	PASS	PASS	PASS	PASS	0
LD37891432.las	0	PASS	PASS	PASS	PASS	0
LD37891435.las	0	PASS	PASS	PASS	PASS	0
LD37891438.las	0	PASS	PASS	PASS	PASS	0
LD37891441.las	0	PASS	PASS	PASS	PASS	0
LD37891444.las	0	PASS	PASS	PASS	PASS	0
LD37891447.las	0	PASS	PASS	PASS	PASS	0
LD37891450.las	0	PASS	PASS	PASS	PASS	0
LD37891453.las	0	PASS	PASS	PASS	PASS	0

DPH-1.2 Report on ASPRS LAS File Format (Tiled Data) - File Integrity - continued

File	Number of Points Outside Extent	Offset To Point Data	Offset To EVLR	Number Of Points	Number of Points by Return	Number of Duplicate Points
LD37891456.las	0	PASS	PASS	PASS	PASS	0
LD37891459.las	0	PASS	PASS	PASS	PASS	0
LD37891462.las	0	PASS	PASS	PASS	PASS	0
LD37891465.las	0	PASS	PASS	PASS	PASS	0
LD37891468.las	0	PASS	PASS	PASS	PASS	0
LD37891471.las	0	PASS	PASS	PASS	PASS	0
LD37891474.las	0	PASS	PASS	PASS	PASS	0
LD37891477.las	0	PASS	PASS	PASS	PASS	0
LD37891480.las	0	PASS	PASS	PASS	PASS	0
LD37891483.las	0	PASS	PASS	PASS	PASS	0
LD37891486.las	0	PASS	PASS	PASS	PASS	0
LD37891489.las	0	PASS	PASS	PASS	PASS	0
LD37891492.las	0	PASS	PASS	PASS	PASS	0
LD37891495.las	0	PASS	PASS	PASS	PASS	0
LD37891498.las	0	PASS	PASS	PASS	PASS	0
LD37891501.las	0	PASS	PASS	PASS	PASS	0
LD37891504.las	0	PASS	PASS	PASS	PASS	0
LD37891507.las	0	PASS	PASS	PASS	PASS	0
LD37891510.las	0	PASS	PASS	PASS	PASS	0
LD37891513.las	0	PASS	PASS	PASS	PASS	0
LD37891516.las	0	PASS	PASS	PASS	PASS	0
LD37891519.las	0	PASS	PASS	PASS	PASS	0
LD37891522.las	0	PASS	PASS	PASS	PASS	0
LD37891525.las	0	PASS	PASS	PASS	PASS	0
LD37891528.las	0	PASS	PASS	PASS	PASS	0
LD37891531.las	0	PASS	PASS	PASS	PASS	0
LD37891534.las	0	PASS	PASS	PASS	PASS	0
LD37891537.las	0	PASS	PASS	PASS	PASS	0
LD37891540.las	0	PASS	PASS	PASS	PASS	0
LD37891543.las	0	PASS	PASS	PASS	PASS	0
LD37891546.las	0	PASS	PASS	PASS	PASS	0
LD37891549.las	0	PASS	PASS	PASS	PASS	0
LD37891552.las	0	PASS	PASS	PASS	PASS	0
LD37891555.las	0	PASS	PASS	PASS	PASS	0
LD37891558.las	0	PASS	PASS	PASS	PASS	0
LD37891561.las	0	PASS	PASS	PASS	PASS	0
LD37891564.las	0	PASS	PASS	PASS	PASS	0
LD37891567.las	0	PASS	PASS	PASS	PASS	0
LD37891570.las	0	PASS	PASS	PASS	PASS	0
LD37891573.las	0	PASS	PASS	PASS	PASS	0
LD37891576.las	0	PASS	PASS	PASS	PASS	0
LD37891579.las	0	PASS	PASS	PASS	PASS	0
LD37891582.las	0	PASS	PASS	PASS	PASS	0
LD37891585.las	0	PASS	PASS	PASS	PASS	0
LD37891588.las	0	PASS	PASS	PASS	PASS	0
LD37891591.las	0	PASS	PASS	PASS	PASS	0
LD37891594.las	0	PASS	PASS	PASS	PASS	0
LD37891597.las	0	PASS	PASS	PASS	PASS	0
LD37891600.las	0	PASS	PASS	PASS	PASS	0

DPH-1.2 Report on ASPRS LAS File Format (Tiled Data) - File Integrity - continued

File	Number of Points Outside Extent	Offset To Point Data	Offset To EVLR	Number Of Points	Number of Points by Return	Number of Duplicate Points
LD37891603.las	0	PASS	PASS	PASS	PASS	0
LD37891606.las	0	PASS	PASS	PASS	PASS	0
LD37891609.las	0	PASS	PASS	PASS	PASS	0
LD37891612.las	0	PASS	PASS	PASS	PASS	0
LD37891615.las	0	PASS	PASS	PASS	PASS	0
LD37891618.las	0	PASS	PASS	PASS	PASS	0
LD37921339.las	0	PASS	PASS	PASS	PASS	0
LD37921342.las	0	PASS	PASS	PASS	PASS	0
LD37921345.las	0	PASS	PASS	PASS	PASS	0
LD37921348.las	0	PASS	PASS	PASS	PASS	0
LD37921351.las	0	PASS	PASS	PASS	PASS	0
LD37921354.las	0	PASS	PASS	PASS	PASS	0
LD37921357.las	0	PASS	PASS	PASS	PASS	0
LD37921360.las	0	PASS	PASS	PASS	PASS	0
LD37921363.las	0	PASS	PASS	PASS	PASS	0
LD37921366.las	0	PASS	PASS	PASS	PASS	0
LD37921369.las	0	PASS	PASS	PASS	PASS	0
LD37921372.las	0	PASS	PASS	PASS	PASS	0
LD37921375.las	0	PASS	PASS	PASS	PASS	0
LD37921378.las	0	PASS	PASS	PASS	PASS	0
LD37921381.las	0	PASS	PASS	PASS	PASS	0
LD37921384.las	0	PASS	PASS	PASS	PASS	0
LD37921387.las	0	PASS	PASS	PASS	PASS	0
LD37921390.las	0	PASS	PASS	PASS	PASS	0
LD37921393.las	0	PASS	PASS	PASS	PASS	0
LD37921396.las	0	PASS	PASS	PASS	PASS	0
LD37921399.las	0	PASS	PASS	PASS	PASS	0
LD37921402.las	0	PASS	PASS	PASS	PASS	0
LD37921405.las	0	PASS	PASS	PASS	PASS	0
LD37921408.las	0	PASS	PASS	PASS	PASS	0
LD37921411.las	0	PASS	PASS	PASS	PASS	0
LD37921414.las	0	PASS	PASS	PASS	PASS	0
LD37921417.las	0	PASS	PASS	PASS	PASS	0
LD37921420.las	0	PASS	PASS	PASS	PASS	0
LD37921423.las	0	PASS	PASS	PASS	PASS	0
LD37921426.las	0	PASS	PASS	PASS	PASS	0
LD37921429.las	0	PASS	PASS	PASS	PASS	0
LD37921432.las	0	PASS	PASS	PASS	PASS	0
LD37921435.las	0	PASS	PASS	PASS	PASS	0
LD37921438.las	0	PASS	PASS	PASS	PASS	0
LD37921441.las	0	PASS	PASS	PASS	PASS	0
LD37921444.las	0	PASS	PASS	PASS	PASS	0
LD37921447.las	0	PASS	PASS	PASS	PASS	0
LD37921450.las	0	PASS	PASS	PASS	PASS	0
LD37921453.las	0	PASS	PASS	PASS	PASS	0
LD37921456.las	0	PASS	PASS	PASS	PASS	0
LD37921459.las	0	PASS	PASS	PASS	PASS	0
LD37921462.las	0	PASS	PASS	PASS	PASS	0
LD37921465.las	0	PASS	PASS	PASS	PASS	0

DPH-1.2 Report on ASPRS LAS File Format (Tiled Data) - File Integrity - continued

File	Number of Points Outside Extent	Offset To Point Data	Offset To EVLR	Number Of Points	Number of Points by Return	Number of Duplicate Points
LD37921468.las	0	PASS	PASS	PASS	PASS	0
LD37921471.las	0	PASS	PASS	PASS	PASS	0
LD37921474.las	0	PASS	PASS	PASS	PASS	0
LD37921477.las	0	PASS	PASS	PASS	PASS	0
LD37921480.las	0	PASS	PASS	PASS	PASS	0
LD37921483.las	0	PASS	PASS	PASS	PASS	0
LD37921486.las	0	PASS	PASS	PASS	PASS	0
LD37921489.las	0	PASS	PASS	PASS	PASS	0
LD37921492.las	0	PASS	PASS	PASS	PASS	0
LD37921495.las	0	PASS	PASS	PASS	PASS	0
LD37921498.las	0	PASS	PASS	PASS	PASS	0
LD37921501.las	0	PASS	PASS	PASS	PASS	0
LD37921504.las	0	PASS	PASS	PASS	PASS	0
LD37921507.las	0	PASS	PASS	PASS	PASS	0
LD37921510.las	0	PASS	PASS	PASS	PASS	0
LD37921513.las	0	PASS	PASS	PASS	PASS	0
LD37921516.las	0	PASS	PASS	PASS	PASS	0
LD37921519.las	0	PASS	PASS	PASS	PASS	0
LD37921522.las	0	PASS	PASS	PASS	PASS	0
LD37921525.las	0	PASS	PASS	PASS	PASS	0
LD37921528.las	0	PASS	PASS	PASS	PASS	0
LD37921531.las	0	PASS	PASS	PASS	PASS	0
LD37921534.las	0	PASS	PASS	PASS	PASS	0
LD37921537.las	0	PASS	PASS	PASS	PASS	0
LD37921540.las	0	PASS	PASS	PASS	PASS	0
LD37921543.las	0	PASS	PASS	PASS	PASS	0
LD37921546.las	0	PASS	PASS	PASS	PASS	0
LD37921549.las	0	PASS	PASS	PASS	PASS	0
LD37921552.las	0	PASS	PASS	PASS	PASS	0
LD37921555.las	0	PASS	PASS	PASS	PASS	0
LD37921558.las	0	PASS	PASS	PASS	PASS	0
LD37921561.las	0	PASS	PASS	PASS	PASS	0
LD37921564.las	0	PASS	PASS	PASS	PASS	0
LD37921567.las	0	PASS	PASS	PASS	PASS	0
LD37921570.las	0	PASS	PASS	PASS	PASS	0
LD37921573.las	0	PASS	PASS	PASS	PASS	0
LD37921576.las	0	PASS	PASS	PASS	PASS	0
LD37921579.las	0	PASS	PASS	PASS	PASS	0
LD37921582.las	0	PASS	PASS	PASS	PASS	0
LD37921585.las	0	PASS	PASS	PASS	PASS	0
LD37921588.las	0	PASS	PASS	PASS	PASS	0
LD37921591.las	0	PASS	PASS	PASS	PASS	0
LD37921594.las	0	PASS	PASS	PASS	PASS	0
LD37921597.las	0	PASS	PASS	PASS	PASS	0
LD37921600.las	0	PASS	PASS	PASS	PASS	0
LD37921603.las	0	PASS	PASS	PASS	PASS	0
LD37921606.las	0	PASS	PASS	PASS	PASS	0
LD37921609.las	0	PASS	PASS	PASS	PASS	0
LD37921612.las	0	PASS	PASS	PASS	PASS	0

DPH-1.2 Report on ASPRS LAS File Format (Tiled Data) - File Integrity - continued

File	Number of Points Outside Extent	Offset To Point Data	Offset To EVLR	Number Of Points	Number of Points by Return	Number of Duplicate Points
LD37921615.las	0	PASS	PASS	PASS	PASS	0
LD37921618.las	0	PASS	PASS	PASS	PASS	0
LD37951339.las	0	PASS	PASS	PASS	PASS	0
LD37951342.las	0	PASS	PASS	PASS	PASS	0
LD37951345.las	0	PASS	PASS	PASS	PASS	0
LD37951348.las	0	PASS	PASS	PASS	PASS	0
LD37951351.las	0	PASS	PASS	PASS	PASS	0
LD37951354.las	0	PASS	PASS	PASS	PASS	0
LD37951357.las	0	PASS	PASS	PASS	PASS	0
LD37951360.las	0	PASS	PASS	PASS	PASS	0
LD37951363.las	0	PASS	PASS	PASS	PASS	0
LD37951366.las	0	PASS	PASS	PASS	PASS	0
LD37951369.las	0	PASS	PASS	PASS	PASS	0
LD37951372.las	0	PASS	PASS	PASS	PASS	0
LD37951375.las	0	PASS	PASS	PASS	PASS	0
LD37951378.las	0	PASS	PASS	PASS	PASS	0
LD37951381.las	0	PASS	PASS	PASS	PASS	0
LD37951384.las	0	PASS	PASS	PASS	PASS	0
LD37951387.las	0	PASS	PASS	PASS	PASS	0
LD37951390.las	0	PASS	PASS	PASS	PASS	0
LD37951393.las	0	PASS	PASS	PASS	PASS	0
LD37951396.las	0	PASS	PASS	PASS	PASS	0
LD37951399.las	0	PASS	PASS	PASS	PASS	0
LD37951402.las	0	PASS	PASS	PASS	PASS	0
LD37951405.las	0	PASS	PASS	PASS	PASS	0
LD37951408.las	0	PASS	PASS	PASS	PASS	0
LD37951411.las	0	PASS	PASS	PASS	PASS	0
LD37951414.las	0	PASS	PASS	PASS	PASS	0
LD37951417.las	0	PASS	PASS	PASS	PASS	0
LD37951420.las	0	PASS	PASS	PASS	PASS	0
LD37951423.las	0	PASS	PASS	PASS	PASS	0
LD37951426.las	0	PASS	PASS	PASS	PASS	0
LD37951429.las	0	PASS	PASS	PASS	PASS	0
LD37951432.las	0	PASS	PASS	PASS	PASS	0
LD37951435.las	0	PASS	PASS	PASS	PASS	0
LD37951438.las	0	PASS	PASS	PASS	PASS	0
LD37951441.las	0	PASS	PASS	PASS	PASS	0
LD37951444.las	0	PASS	PASS	PASS	PASS	0
LD37951447.las	0	PASS	PASS	PASS	PASS	0
LD37951450.las	0	PASS	PASS	PASS	PASS	0
LD37951453.las	0	PASS	PASS	PASS	PASS	0
LD37951456.las	0	PASS	PASS	PASS	PASS	0
LD37951459.las	0	PASS	PASS	PASS	PASS	0
LD37951462.las	0	PASS	PASS	PASS	PASS	0
LD37951465.las	0	PASS	PASS	PASS	PASS	0
LD37951468.las	0	PASS	PASS	PASS	PASS	0
LD37951471.las	0	PASS	PASS	PASS	PASS	0
LD37951474.las	0	PASS	PASS	PASS	PASS	0
LD37951477.las	0	PASS	PASS	PASS	PASS	0

DPH-1.2 Report on ASPRS LAS File Format (Tiled Data) - File Integrity - continued

File	Number of Points Outside Extent	Offset To Point Data	Offset To EVLR	Number Of Points	Number of Points by Return	Number of Duplicate Points
LD37951480.las	0	PASS	PASS	PASS	PASS	0
LD37951483.las	0	PASS	PASS	PASS	PASS	0
LD37951486.las	0	PASS	PASS	PASS	PASS	0
LD37951489.las	0	PASS	PASS	PASS	PASS	0
LD37951492.las	0	PASS	PASS	PASS	PASS	0
LD37951495.las	0	PASS	PASS	PASS	PASS	0
LD37951498.las	0	PASS	PASS	PASS	PASS	0
LD37951501.las	0	PASS	PASS	PASS	PASS	0
LD37951504.las	0	PASS	PASS	PASS	PASS	0
LD37951507.las	0	PASS	PASS	PASS	PASS	0
LD37951510.las	0	PASS	PASS	PASS	PASS	0
LD37951513.las	0	PASS	PASS	PASS	PASS	0
LD37951516.las	0	PASS	PASS	PASS	PASS	0
LD37951519.las	0	PASS	PASS	PASS	PASS	0
LD37951522.las	0	PASS	PASS	PASS	PASS	0
LD37951525.las	0	PASS	PASS	PASS	PASS	0
LD37951528.las	0	PASS	PASS	PASS	PASS	0
LD37951531.las	0	PASS	PASS	PASS	PASS	0
LD37951534.las	0	PASS	PASS	PASS	PASS	0
LD37951537.las	0	PASS	PASS	PASS	PASS	0
LD37951540.las	0	PASS	PASS	PASS	PASS	0
LD37951543.las	0	PASS	PASS	PASS	PASS	0
LD37951546.las	0	PASS	PASS	PASS	PASS	0
LD37951549.las	0	PASS	PASS	PASS	PASS	0
LD37951552.las	0	PASS	PASS	PASS	PASS	0
LD37951555.las	0	PASS	PASS	PASS	PASS	0
LD37951558.las	0	PASS	PASS	PASS	PASS	0
LD37951561.las	0	PASS	PASS	PASS	PASS	0
LD37951564.las	0	PASS	PASS	PASS	PASS	0
LD37951567.las	0	PASS	PASS	PASS	PASS	0
LD37951570.las	0	PASS	PASS	PASS	PASS	0
LD37951573.las	0	PASS	PASS	PASS	PASS	0
LD37951576.las	0	PASS	PASS	PASS	PASS	0
LD37951579.las	0	PASS	PASS	PASS	PASS	0
LD37951582.las	0	PASS	PASS	PASS	PASS	0
LD37951585.las	0	PASS	PASS	PASS	PASS	0
LD37951588.las	0	PASS	PASS	PASS	PASS	0
LD37951591.las	0	PASS	PASS	PASS	PASS	0
LD37951594.las	0	PASS	PASS	PASS	PASS	0
LD37951597.las	0	PASS	PASS	PASS	PASS	0
LD37951600.las	0	PASS	PASS	PASS	PASS	0
LD37951603.las	0	PASS	PASS	PASS	PASS	0
LD37951606.las	0	PASS	PASS	PASS	PASS	0
LD37951609.las	0	PASS	PASS	PASS	PASS	0
LD37951612.las	0	PASS	PASS	PASS	PASS	0
LD37951615.las	0	PASS	PASS	PASS	PASS	0
LD37951618.las	0	PASS	PASS	PASS	PASS	0
LD37981339.las	0	PASS	PASS	PASS	PASS	0
LD37981342.las	0	PASS	PASS	PASS	PASS	0

DPH-1.2 Report on ASPRS LAS File Format (Tiled Data) - File Integrity - continued

File	Number of Points Outside Extent	Offset To Point Data	Offset To EVLR	Number Of Points	Number of Points by Return	Number of Duplicate Points
LD37981345.las	0	PASS	PASS	PASS	PASS	0
LD37981348.las	0	PASS	PASS	PASS	PASS	0
LD37981351.las	0	PASS	PASS	PASS	PASS	0
LD37981354.las	0	PASS	PASS	PASS	PASS	0
LD37981357.las	0	PASS	PASS	PASS	PASS	0
LD37981360.las	0	PASS	PASS	PASS	PASS	0
LD37981363.las	0	PASS	PASS	PASS	PASS	0
LD37981366.las	0	PASS	PASS	PASS	PASS	0
LD37981369.las	0	PASS	PASS	PASS	PASS	0
LD37981372.las	0	PASS	PASS	PASS	PASS	0
LD37981375.las	0	PASS	PASS	PASS	PASS	0
LD37981378.las	0	PASS	PASS	PASS	PASS	0
LD37981381.las	0	PASS	PASS	PASS	PASS	0
LD37981384.las	0	PASS	PASS	PASS	PASS	0
LD37981387.las	0	PASS	PASS	PASS	PASS	0
LD37981390.las	0	PASS	PASS	PASS	PASS	0
LD37981393.las	0	PASS	PASS	PASS	PASS	0
LD37981396.las	0	PASS	PASS	PASS	PASS	0
LD37981399.las	0	PASS	PASS	PASS	PASS	0
LD37981402.las	0	PASS	PASS	PASS	PASS	0
LD37981405.las	0	PASS	PASS	PASS	PASS	0
LD37981408.las	0	PASS	PASS	PASS	PASS	0
LD37981411.las	0	PASS	PASS	PASS	PASS	0
LD37981414.las	0	PASS	PASS	PASS	PASS	0
LD37981417.las	0	PASS	PASS	PASS	PASS	0
LD37981420.las	0	PASS	PASS	PASS	PASS	0
LD37981423.las	0	PASS	PASS	PASS	PASS	0
LD37981426.las	0	PASS	PASS	PASS	PASS	0
LD37981429.las	0	PASS	PASS	PASS	PASS	0
LD37981432.las	0	PASS	PASS	PASS	PASS	0
LD37981435.las	0	PASS	PASS	PASS	PASS	0
LD37981438.las	0	PASS	PASS	PASS	PASS	0
LD37981441.las	0	PASS	PASS	PASS	PASS	0
LD37981444.las	0	PASS	PASS	PASS	PASS	0
LD37981447.las	0	PASS	PASS	PASS	PASS	0
LD37981450.las	0	PASS	PASS	PASS	PASS	0
LD37981453.las	0	PASS	PASS	PASS	PASS	0
LD37981456.las	0	PASS	PASS	PASS	PASS	0
LD37981459.las	0	PASS	PASS	PASS	PASS	0
LD37981462.las	0	PASS	PASS	PASS	PASS	0
LD37981465.las	0	PASS	PASS	PASS	PASS	0
LD37981468.las	0	PASS	PASS	PASS	PASS	0
LD37981471.las	0	PASS	PASS	PASS	PASS	0
LD37981474.las	0	PASS	PASS	PASS	PASS	0
LD37981477.las	0	PASS	PASS	PASS	PASS	0
LD37981480.las	0	PASS	PASS	PASS	PASS	0
LD37981483.las	0	PASS	PASS	PASS	PASS	0
LD37981486.las	0	PASS	PASS	PASS	PASS	0
LD37981489.las	0	PASS	PASS	PASS	PASS	0

DPH-1.2 Report on ASPRS LAS File Format (Tiled Data) - File Integrity - continued

File	Number of Points Outside Extent	Offset To Point Data	Offset To EVLR	Number Of Points	Number of Points by Return	Number of Duplicate Points
LD37981492.las	0	PASS	PASS	PASS	PASS	0
LD37981495.las	0	PASS	PASS	PASS	PASS	0
LD37981498.las	0	PASS	PASS	PASS	PASS	0
LD37981501.las	0	PASS	PASS	PASS	PASS	0
LD37981504.las	0	PASS	PASS	PASS	PASS	0
LD37981507.las	0	PASS	PASS	PASS	PASS	0
LD37981510.las	0	PASS	PASS	PASS	PASS	0
LD37981513.las	0	PASS	PASS	PASS	PASS	0
LD37981516.las	0	PASS	PASS	PASS	PASS	0
LD37981519.las	0	PASS	PASS	PASS	PASS	0
LD37981522.las	0	PASS	PASS	PASS	PASS	0
LD37981525.las	0	PASS	PASS	PASS	PASS	0
LD37981528.las	0	PASS	PASS	PASS	PASS	0
LD37981531.las	0	PASS	PASS	PASS	PASS	0
LD37981534.las	0	PASS	PASS	PASS	PASS	0
LD37981537.las	0	PASS	PASS	PASS	PASS	0
LD37981540.las	0	PASS	PASS	PASS	PASS	0
LD37981543.las	0	PASS	PASS	PASS	PASS	0
LD37981546.las	0	PASS	PASS	PASS	PASS	0
LD37981549.las	0	PASS	PASS	PASS	PASS	0
LD37981552.las	0	PASS	PASS	PASS	PASS	0
LD37981555.las	0	PASS	PASS	PASS	PASS	0
LD37981558.las	0	PASS	PASS	PASS	PASS	0
LD37981561.las	0	PASS	PASS	PASS	PASS	0
LD37981564.las	0	PASS	PASS	PASS	PASS	0
LD37981567.las	0	PASS	PASS	PASS	PASS	0
LD37981570.las	0	PASS	PASS	PASS	PASS	0
LD37981573.las	0	PASS	PASS	PASS	PASS	0
LD37981576.las	0	PASS	PASS	PASS	PASS	0
LD37981579.las	0	PASS	PASS	PASS	PASS	0
LD37981582.las	0	PASS	PASS	PASS	PASS	0
LD37981585.las	0	PASS	PASS	PASS	PASS	0
LD37981588.las	0	PASS	PASS	PASS	PASS	0
LD37981591.las	0	PASS	PASS	PASS	PASS	0
LD37981594.las	0	PASS	PASS	PASS	PASS	0
LD37981597.las	0	PASS	PASS	PASS	PASS	0
LD37981600.las	0	PASS	PASS	PASS	PASS	0
LD37981603.las	0	PASS	PASS	PASS	PASS	0
LD37981606.las	0	PASS	PASS	PASS	PASS	0
LD37981609.las	0	PASS	PASS	PASS	PASS	0
LD37981612.las	0	PASS	PASS	PASS	PASS	0
LD37981615.las	0	PASS	PASS	PASS	PASS	0
LD37981618.las	0	PASS	PASS	PASS	PASS	0
LD38011339.las	0	PASS	PASS	PASS	PASS	0
LD38011342.las	0	PASS	PASS	PASS	PASS	0
LD38011345.las	0	PASS	PASS	PASS	PASS	0
LD38011348.las	0	PASS	PASS	PASS	PASS	0
LD38011351.las	0	PASS	PASS	PASS	PASS	0
LD38011354.las	0	PASS	PASS	PASS	PASS	0

DPH-1.2 Report on ASPRS LAS File Format (Tiled Data) - File Integrity - continued

File	Number of Points Outside Extent	Offset To Point Data	Offset To EVLR	Number Of Points	Number of Points by Return	Number of Duplicate Points
LD38011357.las	0	PASS	PASS	PASS	PASS	0
LD38011360.las	0	PASS	PASS	PASS	PASS	0
LD38011363.las	0	PASS	PASS	PASS	PASS	0
LD38011366.las	0	PASS	PASS	PASS	PASS	0
LD38011369.las	0	PASS	PASS	PASS	PASS	0
LD38011372.las	0	PASS	PASS	PASS	PASS	0
LD38011375.las	0	PASS	PASS	PASS	PASS	0
LD38011378.las	0	PASS	PASS	PASS	PASS	0
LD38011381.las	0	PASS	PASS	PASS	PASS	0
LD38011384.las	0	PASS	PASS	PASS	PASS	0
LD38011387.las	0	PASS	PASS	PASS	PASS	0
LD38011390.las	0	PASS	PASS	PASS	PASS	0
LD38011393.las	0	PASS	PASS	PASS	PASS	0
LD38011396.las	0	PASS	PASS	PASS	PASS	0
LD38011399.las	0	PASS	PASS	PASS	PASS	0
LD38011402.las	0	PASS	PASS	PASS	PASS	0
LD38011405.las	0	PASS	PASS	PASS	PASS	0
LD38011408.las	0	PASS	PASS	PASS	PASS	0
LD38011411.las	0	PASS	PASS	PASS	PASS	0
LD38011414.las	0	PASS	PASS	PASS	PASS	0
LD38011417.las	0	PASS	PASS	PASS	PASS	0
LD38011420.las	0	PASS	PASS	PASS	PASS	0
LD38011423.las	0	PASS	PASS	PASS	PASS	0
LD38011426.las	0	PASS	PASS	PASS	PASS	0
LD38011429.las	0	PASS	PASS	PASS	PASS	0
LD38011432.las	0	PASS	PASS	PASS	PASS	0
LD38011435.las	0	PASS	PASS	PASS	PASS	0
LD38011438.las	0	PASS	PASS	PASS	PASS	0
LD38011441.las	0	PASS	PASS	PASS	PASS	0
LD38011444.las	0	PASS	PASS	PASS	PASS	0
LD38011447.las	0	PASS	PASS	PASS	PASS	0
LD38011450.las	0	PASS	PASS	PASS	PASS	0
LD38011453.las	0	PASS	PASS	PASS	PASS	0
LD38011456.las	0	PASS	PASS	PASS	PASS	0
LD38011459.las	0	PASS	PASS	PASS	PASS	0
LD38011462.las	0	PASS	PASS	PASS	PASS	0
LD38011465.las	0	PASS	PASS	PASS	PASS	0
LD38011468.las	0	PASS	PASS	PASS	PASS	0
LD38011471.las	0	PASS	PASS	PASS	PASS	0
LD38011474.las	0	PASS	PASS	PASS	PASS	0
LD38011477.las	0	PASS	PASS	PASS	PASS	0
LD38011480.las	0	PASS	PASS	PASS	PASS	0
LD38011483.las	0	PASS	PASS	PASS	PASS	0
LD38011486.las	0	PASS	PASS	PASS	PASS	0
LD38011489.las	0	PASS	PASS	PASS	PASS	0
LD38011492.las	0	PASS	PASS	PASS	PASS	0
LD38011495.las	0	PASS	PASS	PASS	PASS	0
LD38011498.las	0	PASS	PASS	PASS	PASS	0
LD38011501.las	0	PASS	PASS	PASS	PASS	0

DPH-1.2 Report on ASPRS LAS File Format (Tiled Data) - File Integrity - continued

File	Number of Points Outside Extent	Offset To Point Data	Offset To EVLR	Number Of Points	Number of Points by Return	Number of Duplicate Points
LD38011504.las	0	PASS	PASS	PASS	PASS	0
LD38011507.las	0	PASS	PASS	PASS	PASS	0
LD38011510.las	0	PASS	PASS	PASS	PASS	0
LD38011513.las	0	PASS	PASS	PASS	PASS	0
LD38011516.las	0	PASS	PASS	PASS	PASS	0
LD38011519.las	0	PASS	PASS	PASS	PASS	0
LD38011522.las	0	PASS	PASS	PASS	PASS	0
LD38011525.las	0	PASS	PASS	PASS	PASS	0
LD38011528.las	0	PASS	PASS	PASS	PASS	0
LD38011531.las	0	PASS	PASS	PASS	PASS	0
LD38011534.las	0	PASS	PASS	PASS	PASS	0
LD38011537.las	0	PASS	PASS	PASS	PASS	0
LD38011540.las	0	PASS	PASS	PASS	PASS	0
LD38011543.las	0	PASS	PASS	PASS	PASS	0
LD38011546.las	0	PASS	PASS	PASS	PASS	0
LD38011549.las	0	PASS	PASS	PASS	PASS	0
LD38011552.las	0	PASS	PASS	PASS	PASS	0
LD38011555.las	0	PASS	PASS	PASS	PASS	0
LD38011558.las	0	PASS	PASS	PASS	PASS	0
LD38011561.las	0	PASS	PASS	PASS	PASS	0
LD38011564.las	0	PASS	PASS	PASS	PASS	0
LD38011567.las	0	PASS	PASS	PASS	PASS	0
LD38011570.las	0	PASS	PASS	PASS	PASS	0
LD38011573.las	0	PASS	PASS	PASS	PASS	0
LD38011576.las	0	PASS	PASS	PASS	PASS	0
LD38011579.las	0	PASS	PASS	PASS	PASS	0
LD38011582.las	0	PASS	PASS	PASS	PASS	0
LD38011585.las	0	PASS	PASS	PASS	PASS	0
LD38011588.las	0	PASS	PASS	PASS	PASS	0
LD38011591.las	0	PASS	PASS	PASS	PASS	0
LD38011594.las	0	PASS	PASS	PASS	PASS	0
LD38011597.las	0	PASS	PASS	PASS	PASS	0
LD38011600.las	0	PASS	PASS	PASS	PASS	0
LD38011603.las	0	PASS	PASS	PASS	PASS	0
LD38011606.las	0	PASS	PASS	PASS	PASS	0
LD38011609.las	0	PASS	PASS	PASS	PASS	0
LD38011612.las	0	PASS	PASS	PASS	PASS	0
LD38011615.las	0	PASS	PASS	PASS	PASS	0
LD38011618.las	0	PASS	PASS	PASS	PASS	0
LD38041339.las	0	PASS	PASS	PASS	PASS	0
LD38041342.las	0	PASS	PASS	PASS	PASS	0
LD38041345.las	0	PASS	PASS	PASS	PASS	0
LD38041348.las	0	PASS	PASS	PASS	PASS	0
LD38041351.las	0	PASS	PASS	PASS	PASS	0
LD38041354.las	0	PASS	PASS	PASS	PASS	0
LD38041357.las	0	PASS	PASS	PASS	PASS	0
LD38041360.las	0	PASS	PASS	PASS	PASS	0
LD38041363.las	0	PASS	PASS	PASS	PASS	0
LD38041366.las	0	PASS	PASS	PASS	PASS	0

DPH-1.2 Report on ASPRS LAS File Format (Tiled Data) - File Integrity - continued

File	Number of Points Outside Extent	Offset To Point Data	Offset To EVLR	Number Of Points	Number of Points by Return	Number of Duplicate Points
LD38041369.las	0	PASS	PASS	PASS	PASS	0
LD38041372.las	0	PASS	PASS	PASS	PASS	0
LD38041375.las	0	PASS	PASS	PASS	PASS	0
LD38041378.las	0	PASS	PASS	PASS	PASS	0
LD38041381.las	0	PASS	PASS	PASS	PASS	0
LD38041384.las	0	PASS	PASS	PASS	PASS	0
LD38041387.las	0	PASS	PASS	PASS	PASS	0
LD38041390.las	0	PASS	PASS	PASS	PASS	0
LD38041393.las	0	PASS	PASS	PASS	PASS	0
LD38041396.las	0	PASS	PASS	PASS	PASS	0
LD38041399.las	0	PASS	PASS	PASS	PASS	0
LD38041402.las	0	PASS	PASS	PASS	PASS	0
LD38041405.las	0	PASS	PASS	PASS	PASS	0
LD38041408.las	0	PASS	PASS	PASS	PASS	0
LD38041411.las	0	PASS	PASS	PASS	PASS	0
LD38041414.las	0	PASS	PASS	PASS	PASS	0
LD38041417.las	0	PASS	PASS	PASS	PASS	0
LD38041420.las	0	PASS	PASS	PASS	PASS	0
LD38041423.las	0	PASS	PASS	PASS	PASS	0
LD38041426.las	0	PASS	PASS	PASS	PASS	0
LD38041429.las	0	PASS	PASS	PASS	PASS	0
LD38041432.las	0	PASS	PASS	PASS	PASS	0
LD38041435.las	0	PASS	PASS	PASS	PASS	0
LD38041438.las	0	PASS	PASS	PASS	PASS	0
LD38041441.las	0	PASS	PASS	PASS	PASS	0
LD38041444.las	0	PASS	PASS	PASS	PASS	0
LD38041447.las	0	PASS	PASS	PASS	PASS	0
LD38041450.las	0	PASS	PASS	PASS	PASS	0
LD38041453.las	0	PASS	PASS	PASS	PASS	0
LD38041456.las	0	PASS	PASS	PASS	PASS	0
LD38041459.las	0	PASS	PASS	PASS	PASS	0
LD38041462.las	0	PASS	PASS	PASS	PASS	0
LD38041465.las	0	PASS	PASS	PASS	PASS	0
LD38041468.las	0	PASS	PASS	PASS	PASS	0
LD38041471.las	0	PASS	PASS	PASS	PASS	0
LD38041474.las	0	PASS	PASS	PASS	PASS	0
LD38041477.las	0	PASS	PASS	PASS	PASS	0
LD38041480.las	0	PASS	PASS	PASS	PASS	0
LD38041483.las	0	PASS	PASS	PASS	PASS	0
LD38041486.las	0	PASS	PASS	PASS	PASS	0
LD38041489.las	0	PASS	PASS	PASS	PASS	0
LD38041492.las	0	PASS	PASS	PASS	PASS	0
LD38041495.las	0	PASS	PASS	PASS	PASS	0
LD38041498.las	0	PASS	PASS	PASS	PASS	0
LD38041501.las	0	PASS	PASS	PASS	PASS	0
LD38041504.las	0	PASS	PASS	PASS	PASS	0
LD38041507.las	0	PASS	PASS	PASS	PASS	0
LD38041510.las	0	PASS	PASS	PASS	PASS	0
LD38041513.las	0	PASS	PASS	PASS	PASS	0

DPH-1.2 Report on ASPRS LAS File Format (Tiled Data) - File Integrity - continued

File	Number of Points Outside Extent	Offset To Point Data	Offset To EVLR	Number Of Points	Number of Points by Return	Number of Duplicate Points
LD38041516.las	0	PASS	PASS	PASS	PASS	0
LD38041519.las	0	PASS	PASS	PASS	PASS	0
LD38041522.las	0	PASS	PASS	PASS	PASS	0
LD38041525.las	0	PASS	PASS	PASS	PASS	0
LD38041528.las	0	PASS	PASS	PASS	PASS	0
LD38041531.las	0	PASS	PASS	PASS	PASS	0
LD38041534.las	0	PASS	PASS	PASS	PASS	0
LD38041537.las	0	PASS	PASS	PASS	PASS	0
LD38041540.las	0	PASS	PASS	PASS	PASS	0
LD38041543.las	0	PASS	PASS	PASS	PASS	0
LD38041546.las	0	PASS	PASS	PASS	PASS	0
LD38041549.las	0	PASS	PASS	PASS	PASS	0
LD38041552.las	0	PASS	PASS	PASS	PASS	0
LD38041555.las	0	PASS	PASS	PASS	PASS	0
LD38041558.las	0	PASS	PASS	PASS	PASS	0
LD38041561.las	0	PASS	PASS	PASS	PASS	0
LD38041564.las	0	PASS	PASS	PASS	PASS	0
LD38041567.las	0	PASS	PASS	PASS	PASS	0
LD38041570.las	0	PASS	PASS	PASS	PASS	0
LD38041573.las	0	PASS	PASS	PASS	PASS	0
LD38041576.las	0	PASS	PASS	PASS	PASS	0
LD38041579.las	0	PASS	PASS	PASS	PASS	0
LD38041582.las	0	PASS	PASS	PASS	PASS	0
LD38041585.las	0	PASS	PASS	PASS	PASS	0
LD38041588.las	0	PASS	PASS	PASS	PASS	0
LD38041591.las	0	PASS	PASS	PASS	PASS	0
LD38041594.las	0	PASS	PASS	PASS	PASS	0
LD38041597.las	0	PASS	PASS	PASS	PASS	0
LD38041600.las	0	PASS	PASS	PASS	PASS	0
LD38041603.las	0	PASS	PASS	PASS	PASS	0
LD38041606.las	0	PASS	PASS	PASS	PASS	0
LD38041609.las	0	PASS	PASS	PASS	PASS	0
LD38041612.las	0	PASS	PASS	PASS	PASS	0
LD38041615.las	0	PASS	PASS	PASS	PASS	0
LD38041618.las	0	PASS	PASS	PASS	PASS	0
LD38071339.las	0	PASS	PASS	PASS	PASS	0
LD38071342.las	0	PASS	PASS	PASS	PASS	0
LD38071345.las	0	PASS	PASS	PASS	PASS	0
LD38071348.las	0	PASS	PASS	PASS	PASS	0
LD38071351.las	0	PASS	PASS	PASS	PASS	0
LD38071354.las	0	PASS	PASS	PASS	PASS	0
LD38071357.las	0	PASS	PASS	PASS	PASS	0
LD38071360.las	0	PASS	PASS	PASS	PASS	0
LD38071363.las	0	PASS	PASS	PASS	PASS	0
LD38071366.las	0	PASS	PASS	PASS	PASS	0
LD38071369.las	0	PASS	PASS	PASS	PASS	0
LD38071372.las	0	PASS	PASS	PASS	PASS	0
LD38071375.las	0	PASS	PASS	PASS	PASS	0
LD38071378.las	0	PASS	PASS	PASS	PASS	0

DPH-1.2 Report on ASPRS LAS File Format (Tiled Data) - File Integrity - continued

File	Number of Points Outside Extent	Offset To Point Data	Offset To EVLR	Number Of Points	Number of Points by Return	Number of Duplicate Points
LD38071381.las	0	PASS	PASS	PASS	PASS	0
LD38071384.las	0	PASS	PASS	PASS	PASS	0
LD38071387.las	0	PASS	PASS	PASS	PASS	0
LD38071390.las	0	PASS	PASS	PASS	PASS	0
LD38071393.las	0	PASS	PASS	PASS	PASS	0
LD38071396.las	0	PASS	PASS	PASS	PASS	0
LD38071399.las	0	PASS	PASS	PASS	PASS	0
LD38071402.las	0	PASS	PASS	PASS	PASS	0
LD38071405.las	0	PASS	PASS	PASS	PASS	0
LD38071408.las	0	PASS	PASS	PASS	PASS	0
LD38071411.las	0	PASS	PASS	PASS	PASS	0
LD38071414.las	0	PASS	PASS	PASS	PASS	0
LD38071417.las	0	PASS	PASS	PASS	PASS	0
LD38071420.las	0	PASS	PASS	PASS	PASS	0
LD38071423.las	0	PASS	PASS	PASS	PASS	0
LD38071426.las	0	PASS	PASS	PASS	PASS	0
LD38071429.las	0	PASS	PASS	PASS	PASS	0
LD38071432.las	0	PASS	PASS	PASS	PASS	0
LD38071435.las	0	PASS	PASS	PASS	PASS	0
LD38071438.las	0	PASS	PASS	PASS	PASS	0
LD38071441.las	0	PASS	PASS	PASS	PASS	0
LD38071444.las	0	PASS	PASS	PASS	PASS	0
LD38071447.las	0	PASS	PASS	PASS	PASS	0
LD38071450.las	0	PASS	PASS	PASS	PASS	0
LD38071453.las	0	PASS	PASS	PASS	PASS	0
LD38071456.las	0	PASS	PASS	PASS	PASS	0
LD38071459.las	0	PASS	PASS	PASS	PASS	0
LD38071462.las	0	PASS	PASS	PASS	PASS	0
LD38071465.las	0	PASS	PASS	PASS	PASS	0
LD38071468.las	0	PASS	PASS	PASS	PASS	0
LD38071471.las	0	PASS	PASS	PASS	PASS	0
LD38071474.las	0	PASS	PASS	PASS	PASS	0
LD38071477.las	0	PASS	PASS	PASS	PASS	0
LD38071480.las	0	PASS	PASS	PASS	PASS	0
LD38071483.las	0	PASS	PASS	PASS	PASS	0
LD38071486.las	0	PASS	PASS	PASS	PASS	0
LD38071489.las	0	PASS	PASS	PASS	PASS	0
LD38071492.las	0	PASS	PASS	PASS	PASS	0
LD38071495.las	0	PASS	PASS	PASS	PASS	0
LD38071498.las	0	PASS	PASS	PASS	PASS	0
LD38071501.las	0	PASS	PASS	PASS	PASS	0
LD38071504.las	0	PASS	PASS	PASS	PASS	0
LD38071507.las	0	PASS	PASS	PASS	PASS	0
LD38071510.las	0	PASS	PASS	PASS	PASS	0
LD38071513.las	0	PASS	PASS	PASS	PASS	0
LD38071516.las	0	PASS	PASS	PASS	PASS	0
LD38071519.las	0	PASS	PASS	PASS	PASS	0
LD38071522.las	0	PASS	PASS	PASS	PASS	0
LD38071525.las	0	PASS	PASS	PASS	PASS	0

DPH-1.2 Report on ASPRS LAS File Format (Tiled Data) - File Integrity - continued

File	Number of Points Outside Extent	Offset To Point Data	Offset To EVLR	Number Of Points	Number of Points by Return	Number of Duplicate Points
LD38071528.las	0	PASS	PASS	PASS	PASS	0
LD38071531.las	0	PASS	PASS	PASS	PASS	0
LD38071534.las	0	PASS	PASS	PASS	PASS	0
LD38071537.las	0	PASS	PASS	PASS	PASS	0
LD38071540.las	0	PASS	PASS	PASS	PASS	0
LD38071543.las	0	PASS	PASS	PASS	PASS	0
LD38071546.las	0	PASS	PASS	PASS	PASS	0
LD38071549.las	0	PASS	PASS	PASS	PASS	0
LD38071552.las	0	PASS	PASS	PASS	PASS	0
LD38071555.las	0	PASS	PASS	PASS	PASS	0
LD38071558.las	0	PASS	PASS	PASS	PASS	0
LD38071561.las	0	PASS	PASS	PASS	PASS	0
LD38071564.las	0	PASS	PASS	PASS	PASS	0
LD38071567.las	0	PASS	PASS	PASS	PASS	0
LD38071570.las	0	PASS	PASS	PASS	PASS	0
LD38071573.las	0	PASS	PASS	PASS	PASS	0
LD38071576.las	0	PASS	PASS	PASS	PASS	0
LD38071579.las	0	PASS	PASS	PASS	PASS	0
LD38071582.las	0	PASS	PASS	PASS	PASS	0
LD38071585.las	0	PASS	PASS	PASS	PASS	0
LD38071588.las	0	PASS	PASS	PASS	PASS	0
LD38071591.las	0	PASS	PASS	PASS	PASS	0
LD38071594.las	0	PASS	PASS	PASS	PASS	0
LD38071597.las	0	PASS	PASS	PASS	PASS	0
LD38071600.las	0	PASS	PASS	PASS	PASS	0
LD38071603.las	0	PASS	PASS	PASS	PASS	0
LD38071606.las	0	PASS	PASS	PASS	PASS	0
LD38071609.las	0	PASS	PASS	PASS	PASS	0
LD38071612.las	0	PASS	PASS	PASS	PASS	0
LD38071615.las	0	PASS	PASS	PASS	PASS	0
LD38071618.las	0	PASS	PASS	PASS	PASS	0
LD38101339.las	0	PASS	PASS	PASS	PASS	0
LD38101342.las	0	PASS	PASS	PASS	PASS	0
LD38101345.las	0	PASS	PASS	PASS	PASS	0
LD38101348.las	0	PASS	PASS	PASS	PASS	0
LD38101351.las	0	PASS	PASS	PASS	PASS	0
LD38101354.las	0	PASS	PASS	PASS	PASS	0
LD38101357.las	0	PASS	PASS	PASS	PASS	0
LD38101360.las	0	PASS	PASS	PASS	PASS	0
LD38101363.las	0	PASS	PASS	PASS	PASS	0
LD38101366.las	0	PASS	PASS	PASS	PASS	0
LD38101369.las	0	PASS	PASS	PASS	PASS	0
LD38101372.las	0	PASS	PASS	PASS	PASS	0
LD38101375.las	0	PASS	PASS	PASS	PASS	0
LD38101378.las	0	PASS	PASS	PASS	PASS	0
LD38101381.las	0	PASS	PASS	PASS	PASS	0
LD38101384.las	0	PASS	PASS	PASS	PASS	0
LD38101387.las	0	PASS	PASS	PASS	PASS	0
LD38101390.las	0	PASS	PASS	PASS	PASS	0

DPH-1.2 Report on ASPRS LAS File Format (Tiled Data) - File Integrity - continued

File	Number of Points Outside Extent	Offset To Point Data	Offset To EVLR	Number Of Points	Number of Points by Return	Number of Duplicate Points
LD38101393.las	0	PASS	PASS	PASS	PASS	0
LD38101396.las	0	PASS	PASS	PASS	PASS	0
LD38101399.las	0	PASS	PASS	PASS	PASS	0
LD38101402.las	0	PASS	PASS	PASS	PASS	0
LD38101405.las	0	PASS	PASS	PASS	PASS	0
LD38101408.las	0	PASS	PASS	PASS	PASS	0
LD38101411.las	0	PASS	PASS	PASS	PASS	0
LD38101414.las	0	PASS	PASS	PASS	PASS	0
LD38101417.las	0	PASS	PASS	PASS	PASS	0
LD38101420.las	0	PASS	PASS	PASS	PASS	0
LD38101423.las	0	PASS	PASS	PASS	PASS	0
LD38101426.las	0	PASS	PASS	PASS	PASS	0
LD38101429.las	0	PASS	PASS	PASS	PASS	0
LD38101432.las	0	PASS	PASS	PASS	PASS	0
LD38101435.las	0	PASS	PASS	PASS	PASS	0
LD38101438.las	0	PASS	PASS	PASS	PASS	0
LD38101441.las	0	PASS	PASS	PASS	PASS	0
LD38101444.las	0	PASS	PASS	PASS	PASS	0
LD38101447.las	0	PASS	PASS	PASS	PASS	0
LD38101450.las	0	PASS	PASS	PASS	PASS	0
LD38101453.las	0	PASS	PASS	PASS	PASS	0
LD38101456.las	0	PASS	PASS	PASS	PASS	0
LD38101459.las	0	PASS	PASS	PASS	PASS	0
LD38101462.las	0	PASS	PASS	PASS	PASS	0
LD38101465.las	0	PASS	PASS	PASS	PASS	0
LD38101468.las	0	PASS	PASS	PASS	PASS	0
LD38101471.las	0	PASS	PASS	PASS	PASS	0
LD38101474.las	0	PASS	PASS	PASS	PASS	0
LD38101477.las	0	PASS	PASS	PASS	PASS	0
LD38101480.las	0	PASS	PASS	PASS	PASS	0
LD38101483.las	0	PASS	PASS	PASS	PASS	0
LD38101486.las	0	PASS	PASS	PASS	PASS	0
LD38101489.las	0	PASS	PASS	PASS	PASS	0
LD38101492.las	0	PASS	PASS	PASS	PASS	0
LD38101495.las	0	PASS	PASS	PASS	PASS	0
LD38101498.las	0	PASS	PASS	PASS	PASS	0
LD38101501.las	0	PASS	PASS	PASS	PASS	0
LD38101504.las	0	PASS	PASS	PASS	PASS	0
LD38101507.las	0	PASS	PASS	PASS	PASS	0
LD38101510.las	0	PASS	PASS	PASS	PASS	0
LD38101513.las	0	PASS	PASS	PASS	PASS	0
LD38101516.las	0	PASS	PASS	PASS	PASS	0
LD38101519.las	0	PASS	PASS	PASS	PASS	0
LD38101522.las	0	PASS	PASS	PASS	PASS	0
LD38101525.las	0	PASS	PASS	PASS	PASS	0
LD38101528.las	0	PASS	PASS	PASS	PASS	0
LD38101531.las	0	PASS	PASS	PASS	PASS	0
LD38101534.las	0	PASS	PASS	PASS	PASS	0
LD38101537.las	0	PASS	PASS	PASS	PASS	0

DPH-1.2 Report on ASPRS LAS File Format (Tiled Data) - File Integrity - continued

File	Number of Points Outside Extent	Offset To Point Data	Offset To EVLR	Number Of Points	Number of Points by Return	Number of Duplicate Points
LD38101540.las	0	PASS	PASS	PASS	PASS	0
LD38101543.las	0	PASS	PASS	PASS	PASS	0
LD38101546.las	0	PASS	PASS	PASS	PASS	0
LD38101549.las	0	PASS	PASS	PASS	PASS	0
LD38101552.las	0	PASS	PASS	PASS	PASS	0
LD38101555.las	0	PASS	PASS	PASS	PASS	0
LD38101558.las	0	PASS	PASS	PASS	PASS	0
LD38101561.las	0	PASS	PASS	PASS	PASS	0
LD38101564.las	0	PASS	PASS	PASS	PASS	0
LD38101567.las	0	PASS	PASS	PASS	PASS	0
LD38101570.las	0	PASS	PASS	PASS	PASS	0
LD38101573.las	0	PASS	PASS	PASS	PASS	0
LD38101576.las	0	PASS	PASS	PASS	PASS	0
LD38101579.las	0	PASS	PASS	PASS	PASS	0
LD38101582.las	0	PASS	PASS	PASS	PASS	0
LD38101585.las	0	PASS	PASS	PASS	PASS	0
LD38101588.las	0	PASS	PASS	PASS	PASS	0
LD38101591.las	0	PASS	PASS	PASS	PASS	0
LD38101594.las	0	PASS	PASS	PASS	PASS	0
LD38101597.las	0	PASS	PASS	PASS	PASS	0
LD38101600.las	0	PASS	PASS	PASS	PASS	0
LD38101603.las	0	PASS	PASS	PASS	PASS	0
LD38101606.las	0	PASS	PASS	PASS	PASS	0
LD38101609.las	0	PASS	PASS	PASS	PASS	0
LD38101612.las	0	PASS	PASS	PASS	PASS	0
LD38101615.las	0	PASS	PASS	PASS	PASS	0
LD38101618.las	0	PASS	PASS	PASS	PASS	0
LD38131339.las	0	PASS	PASS	PASS	PASS	0
LD38131342.las	0	PASS	PASS	PASS	PASS	0
LD38131345.las	0	PASS	PASS	PASS	PASS	0
LD38131348.las	0	PASS	PASS	PASS	PASS	0
LD38131351.las	0	PASS	PASS	PASS	PASS	0
LD38131354.las	0	PASS	PASS	PASS	PASS	0
LD38131357.las	0	PASS	PASS	PASS	PASS	0
LD38131360.las	0	PASS	PASS	PASS	PASS	0
LD38131363.las	0	PASS	PASS	PASS	PASS	0
LD38131366.las	0	PASS	PASS	PASS	PASS	0
LD38131369.las	0	PASS	PASS	PASS	PASS	0
LD38131372.las	0	PASS	PASS	PASS	PASS	0
LD38131375.las	0	PASS	PASS	PASS	PASS	0
LD38131378.las	0	PASS	PASS	PASS	PASS	0
LD38131381.las	0	PASS	PASS	PASS	PASS	0
LD38131384.las	0	PASS	PASS	PASS	PASS	0
LD38131387.las	0	PASS	PASS	PASS	PASS	0
LD38131390.las	0	PASS	PASS	PASS	PASS	0
LD38131393.las	0	PASS	PASS	PASS	PASS	0
LD38131396.las	0	PASS	PASS	PASS	PASS	0
LD38131399.las	0	PASS	PASS	PASS	PASS	0
LD38131402.las	0	PASS	PASS	PASS	PASS	0

DPH-1.2 Report on ASPRS LAS File Format (Tiled Data) - File Integrity - continued

File	Number of Points Outside Extent	Offset To Point Data	Offset To EVLR	Number Of Points	Number of Points by Return	Number of Duplicate Points
LD38131405.las	0	PASS	PASS	PASS	PASS	0
LD38131408.las	0	PASS	PASS	PASS	PASS	0
LD38131411.las	0	PASS	PASS	PASS	PASS	0
LD38131414.las	0	PASS	PASS	PASS	PASS	0
LD38131417.las	0	PASS	PASS	PASS	PASS	0
LD38131420.las	0	PASS	PASS	PASS	PASS	0
LD38131423.las	0	PASS	PASS	PASS	PASS	0
LD38131426.las	0	PASS	PASS	PASS	PASS	0
LD38131429.las	0	PASS	PASS	PASS	PASS	0
LD38131432.las	0	PASS	PASS	PASS	PASS	0
LD38131435.las	0	PASS	PASS	PASS	PASS	0
LD38131438.las	0	PASS	PASS	PASS	PASS	0
LD38131441.las	0	PASS	PASS	PASS	PASS	0
LD38131444.las	0	PASS	PASS	PASS	PASS	0
LD38131447.las	0	PASS	PASS	PASS	PASS	0
LD38131450.las	0	PASS	PASS	PASS	PASS	0
LD38131453.las	0	PASS	PASS	PASS	PASS	0
LD38131456.las	0	PASS	PASS	PASS	PASS	0
LD38131459.las	0	PASS	PASS	PASS	PASS	0
LD38131462.las	0	PASS	PASS	PASS	PASS	0
LD38131465.las	0	PASS	PASS	PASS	PASS	0
LD38131468.las	0	PASS	PASS	PASS	PASS	0
LD38131471.las	0	PASS	PASS	PASS	PASS	0
LD38131474.las	0	PASS	PASS	PASS	PASS	0
LD38131477.las	0	PASS	PASS	PASS	PASS	0
LD38131480.las	0	PASS	PASS	PASS	PASS	0
LD38131483.las	0	PASS	PASS	PASS	PASS	0
LD38131486.las	0	PASS	PASS	PASS	PASS	0
LD38131489.las	0	PASS	PASS	PASS	PASS	0
LD38131492.las	0	PASS	PASS	PASS	PASS	0
LD38131495.las	0	PASS	PASS	PASS	PASS	0
LD38131498.las	0	PASS	PASS	PASS	PASS	0
LD38131501.las	0	PASS	PASS	PASS	PASS	0
LD38131504.las	0	PASS	PASS	PASS	PASS	0
LD38131507.las	0	PASS	PASS	PASS	PASS	0
LD38131510.las	0	PASS	PASS	PASS	PASS	0
LD38131513.las	0	PASS	PASS	PASS	PASS	0
LD38131516.las	0	PASS	PASS	PASS	PASS	0
LD38131519.las	0	PASS	PASS	PASS	PASS	0
LD38131522.las	0	PASS	PASS	PASS	PASS	0
LD38131525.las	0	PASS	PASS	PASS	PASS	0
LD38131528.las	0	PASS	PASS	PASS	PASS	0
LD38131531.las	0	PASS	PASS	PASS	PASS	0
LD38131534.las	0	PASS	PASS	PASS	PASS	0
LD38131537.las	0	PASS	PASS	PASS	PASS	0
LD38131540.las	0	PASS	PASS	PASS	PASS	0
LD38131543.las	0	PASS	PASS	PASS	PASS	0
LD38131546.las	0	PASS	PASS	PASS	PASS	0
LD38131549.las	0	PASS	PASS	PASS	PASS	0

DPH-1.2 Report on ASPRS LAS File Format (Tiled Data) - File Integrity - continued

File	Number of Points Outside Extent	Offset To Point Data	Offset To EVLR	Number Of Points	Number of Points by Return	Number of Duplicate Points
LD38131552.las	0	PASS	PASS	PASS	PASS	0
LD38131555.las	0	PASS	PASS	PASS	PASS	0
LD38131558.las	0	PASS	PASS	PASS	PASS	0
LD38131561.las	0	PASS	PASS	PASS	PASS	0
LD38131564.las	0	PASS	PASS	PASS	PASS	0
LD38131567.las	0	PASS	PASS	PASS	PASS	0
LD38131570.las	0	PASS	PASS	PASS	PASS	0
LD38131573.las	0	PASS	PASS	PASS	PASS	0
LD38131576.las	0	PASS	PASS	PASS	PASS	0
LD38131579.las	0	PASS	PASS	PASS	PASS	0
LD38131582.las	0	PASS	PASS	PASS	PASS	0
LD38131585.las	0	PASS	PASS	PASS	PASS	0
LD38131588.las	0	PASS	PASS	PASS	PASS	0
LD38131591.las	0	PASS	PASS	PASS	PASS	0
LD38131594.las	0	PASS	PASS	PASS	PASS	0
LD38131597.las	0	PASS	PASS	PASS	PASS	0
LD38131600.las	0	PASS	PASS	PASS	PASS	0
LD38131603.las	0	PASS	PASS	PASS	PASS	0
LD38131606.las	0	PASS	PASS	PASS	PASS	0
LD38131609.las	0	PASS	PASS	PASS	PASS	0
LD38131612.las	0	PASS	PASS	PASS	PASS	0
LD38131615.las	0	PASS	PASS	PASS	PASS	0
LD38131618.las	0	PASS	PASS	PASS	PASS	0
LD38161339.las	0	PASS	PASS	PASS	PASS	0
LD38161342.las	0	PASS	PASS	PASS	PASS	0
LD38161345.las	0	PASS	PASS	PASS	PASS	0
LD38161348.las	0	PASS	PASS	PASS	PASS	0
LD38161351.las	0	PASS	PASS	PASS	PASS	0
LD38161354.las	0	PASS	PASS	PASS	PASS	0
LD38161357.las	0	PASS	PASS	PASS	PASS	0
LD38161360.las	0	PASS	PASS	PASS	PASS	0
LD38161363.las	0	PASS	PASS	PASS	PASS	0
LD38161366.las	0	PASS	PASS	PASS	PASS	0
LD38161369.las	0	PASS	PASS	PASS	PASS	0
LD38161372.las	0	PASS	PASS	PASS	PASS	0
LD38161375.las	0	PASS	PASS	PASS	PASS	0
LD38161378.las	0	PASS	PASS	PASS	PASS	0
LD38161381.las	0	PASS	PASS	PASS	PASS	0
LD38161384.las	0	PASS	PASS	PASS	PASS	0
LD38161387.las	0	PASS	PASS	PASS	PASS	0
LD38161390.las	0	PASS	PASS	PASS	PASS	0
LD38161393.las	0	PASS	PASS	PASS	PASS	0
LD38161396.las	0	PASS	PASS	PASS	PASS	0
LD38161399.las	0	PASS	PASS	PASS	PASS	0
LD38161402.las	0	PASS	PASS	PASS	PASS	0
LD38161405.las	0	PASS	PASS	PASS	PASS	0
LD38161408.las	0	PASS	PASS	PASS	PASS	0
LD38161411.las	0	PASS	PASS	PASS	PASS	0
LD38161414.las	0	PASS	PASS	PASS	PASS	0

DPH-1.2 Report on ASPRS LAS File Format (Tiled Data) - File Integrity - continued

File	Number of Points Outside Extent	Offset To Point Data	Offset To EVLR	Number Of Points	Number of Points by Return	Number of Duplicate Points
LD38161417.las	0	PASS	PASS	PASS	PASS	0
LD38161420.las	0	PASS	PASS	PASS	PASS	0
LD38161423.las	0	PASS	PASS	PASS	PASS	0
LD38161426.las	0	PASS	PASS	PASS	PASS	0
LD38161429.las	0	PASS	PASS	PASS	PASS	0
LD38161432.las	0	PASS	PASS	PASS	PASS	0
LD38161435.las	0	PASS	PASS	PASS	PASS	0
LD38161438.las	0	PASS	PASS	PASS	PASS	0
LD38161441.las	0	PASS	PASS	PASS	PASS	0
LD38161444.las	0	PASS	PASS	PASS	PASS	0
LD38161447.las	0	PASS	PASS	PASS	PASS	0
LD38161450.las	0	PASS	PASS	PASS	PASS	0
LD38161453.las	0	PASS	PASS	PASS	PASS	0
LD38161456.las	0	PASS	PASS	PASS	PASS	0
LD38161459.las	0	PASS	PASS	PASS	PASS	0
LD38161462.las	0	PASS	PASS	PASS	PASS	0
LD38161465.las	0	PASS	PASS	PASS	PASS	0
LD38161468.las	0	PASS	PASS	PASS	PASS	0
LD38161471.las	0	PASS	PASS	PASS	PASS	0
LD38161474.las	0	PASS	PASS	PASS	PASS	0
LD38161477.las	0	PASS	PASS	PASS	PASS	0
LD38161480.las	0	PASS	PASS	PASS	PASS	0
LD38161483.las	0	PASS	PASS	PASS	PASS	0
LD38161486.las	0	PASS	PASS	PASS	PASS	0
LD38161489.las	0	PASS	PASS	PASS	PASS	0
LD38161492.las	0	PASS	PASS	PASS	PASS	0
LD38161495.las	0	PASS	PASS	PASS	PASS	0
LD38161498.las	0	PASS	PASS	PASS	PASS	0
LD38161501.las	0	PASS	PASS	PASS	PASS	0
LD38161504.las	0	PASS	PASS	PASS	PASS	0
LD38161507.las	0	PASS	PASS	PASS	PASS	0
LD38161510.las	0	PASS	PASS	PASS	PASS	0
LD38161513.las	0	PASS	PASS	PASS	PASS	0
LD38161516.las	0	PASS	PASS	PASS	PASS	0
LD38161519.las	0	PASS	PASS	PASS	PASS	0
LD38161522.las	0	PASS	PASS	PASS	PASS	0
LD38161525.las	0	PASS	PASS	PASS	PASS	0
LD38161528.las	0	PASS	PASS	PASS	PASS	0
LD38161531.las	0	PASS	PASS	PASS	PASS	0
LD38161534.las	0	PASS	PASS	PASS	PASS	0
LD38161537.las	0	PASS	PASS	PASS	PASS	0
LD38161540.las	0	PASS	PASS	PASS	PASS	0
LD38161543.las	0	PASS	PASS	PASS	PASS	0
LD38161546.las	0	PASS	PASS	PASS	PASS	0
LD38161549.las	0	PASS	PASS	PASS	PASS	0
LD38161552.las	0	PASS	PASS	PASS	PASS	0
LD38161555.las	0	PASS	PASS	PASS	PASS	0
LD38161558.las	0	PASS	PASS	PASS	PASS	0
LD38161561.las	0	PASS	PASS	PASS	PASS	0

DPH-1.2 Report on ASPRS LAS File Format (Tiled Data) - File Integrity - continued

File	Number of Points Outside Extent	Offset To Point Data	Offset To EVLR	Number Of Points	Number of Points by Return	Number of Duplicate Points
LD38161564.las	0	PASS	PASS	PASS	PASS	0
LD38161567.las	0	PASS	PASS	PASS	PASS	0
LD38161570.las	0	PASS	PASS	PASS	PASS	0
LD38161573.las	0	PASS	PASS	PASS	PASS	0
LD38161576.las	0	PASS	PASS	PASS	PASS	0
LD38161579.las	0	PASS	PASS	PASS	PASS	0
LD38161582.las	0	PASS	PASS	PASS	PASS	0
LD38161585.las	0	PASS	PASS	PASS	PASS	0
LD38161588.las	0	PASS	PASS	PASS	PASS	0
LD38161591.las	0	PASS	PASS	PASS	PASS	0
LD38161594.las	0	PASS	PASS	PASS	PASS	0
LD38161597.las	0	PASS	PASS	PASS	PASS	0
LD38161600.las	0	PASS	PASS	PASS	PASS	0
LD38161603.las	0	PASS	PASS	PASS	PASS	0
LD38161606.las	0	PASS	PASS	PASS	PASS	0
LD38161609.las	0	PASS	PASS	PASS	PASS	0
LD38161612.las	0	PASS	PASS	PASS	PASS	0
LD38161615.las	0	PASS	PASS	PASS	PASS	0
LD38161618.las	0	PASS	PASS	PASS	PASS	0
LD38161621.las	0	PASS	PASS	PASS	PASS	0
LD38191339.las	0	PASS	PASS	PASS	PASS	0
LD38191342.las	0	PASS	PASS	PASS	PASS	0
LD38191345.las	0	PASS	PASS	PASS	PASS	0
LD38191348.las	0	PASS	PASS	PASS	PASS	0
LD38191351.las	0	PASS	PASS	PASS	PASS	0
LD38191354.las	0	PASS	PASS	PASS	PASS	0
LD38191357.las	0	PASS	PASS	PASS	PASS	0
LD38191360.las	0	PASS	PASS	PASS	PASS	0
LD38191363.las	0	PASS	PASS	PASS	PASS	0
LD38191366.las	0	PASS	PASS	PASS	PASS	0
LD38191369.las	0	PASS	PASS	PASS	PASS	0
LD38191372.las	0	PASS	PASS	PASS	PASS	0
LD38191375.las	0	PASS	PASS	PASS	PASS	0
LD38191378.las	0	PASS	PASS	PASS	PASS	0
LD38191381.las	0	PASS	PASS	PASS	PASS	0
LD38191384.las	0	PASS	PASS	PASS	PASS	0
LD38191387.las	0	PASS	PASS	PASS	PASS	0
LD38191390.las	0	PASS	PASS	PASS	PASS	0
LD38191393.las	0	PASS	PASS	PASS	PASS	0
LD38191396.las	0	PASS	PASS	PASS	PASS	0
LD38191399.las	0	PASS	PASS	PASS	PASS	0
LD38191402.las	0	PASS	PASS	PASS	PASS	0
LD38191405.las	0	PASS	PASS	PASS	PASS	0
LD38191408.las	0	PASS	PASS	PASS	PASS	0
LD38191411.las	0	PASS	PASS	PASS	PASS	0
LD38191414.las	0	PASS	PASS	PASS	PASS	0
LD38191417.las	0	PASS	PASS	PASS	PASS	0
LD38191420.las	0	PASS	PASS	PASS	PASS	0
LD38191423.las	0	PASS	PASS	PASS	PASS	0

DPH-1.2 Report on ASPRS LAS File Format (Tiled Data) - File Integrity - continued

File	Number of Points Outside Extent	Offset To Point Data	Offset To EVLR	Number Of Points	Number of Points by Return	Number of Duplicate Points
LD38191426.las	0	PASS	PASS	PASS	PASS	0
LD38191429.las	0	PASS	PASS	PASS	PASS	0
LD38191432.las	0	PASS	PASS	PASS	PASS	0
LD38191435.las	0	PASS	PASS	PASS	PASS	0
LD38191438.las	0	PASS	PASS	PASS	PASS	0
LD38191441.las	0	PASS	PASS	PASS	PASS	0
LD38191444.las	0	PASS	PASS	PASS	PASS	0
LD38191447.las	0	PASS	PASS	PASS	PASS	0
LD38191450.las	0	PASS	PASS	PASS	PASS	0
LD38191453.las	0	PASS	PASS	PASS	PASS	0
LD38191456.las	0	PASS	PASS	PASS	PASS	0
LD38191459.las	0	PASS	PASS	PASS	PASS	0
LD38191462.las	0	PASS	PASS	PASS	PASS	0
LD38191465.las	0	PASS	PASS	PASS	PASS	0
LD38191468.las	0	PASS	PASS	PASS	PASS	0
LD38191471.las	0	PASS	PASS	PASS	PASS	0
LD38191474.las	0	PASS	PASS	PASS	PASS	0
LD38191477.las	0	PASS	PASS	PASS	PASS	0
LD38191480.las	0	PASS	PASS	PASS	PASS	0
LD38191483.las	0	PASS	PASS	PASS	PASS	0
LD38191486.las	0	PASS	PASS	PASS	PASS	0
LD38191489.las	0	PASS	PASS	PASS	PASS	0
LD38191492.las	0	PASS	PASS	PASS	PASS	0
LD38191495.las	0	PASS	PASS	PASS	PASS	0
LD38191498.las	0	PASS	PASS	PASS	PASS	0
LD38191501.las	0	PASS	PASS	PASS	PASS	0
LD38191504.las	0	PASS	PASS	PASS	PASS	0
LD38191507.las	0	PASS	PASS	PASS	PASS	0
LD38191510.las	0	PASS	PASS	PASS	PASS	0
LD38191513.las	0	PASS	PASS	PASS	PASS	0
LD38191516.las	0	PASS	PASS	PASS	PASS	0
LD38191519.las	0	PASS	PASS	PASS	PASS	0
LD38191522.las	0	PASS	PASS	PASS	PASS	0
LD38191525.las	0	PASS	PASS	PASS	PASS	0
LD38191528.las	0	PASS	PASS	PASS	PASS	0
LD38191531.las	0	PASS	PASS	PASS	PASS	0
LD38191534.las	0	PASS	PASS	PASS	PASS	0
LD38191537.las	0	PASS	PASS	PASS	PASS	0
LD38191540.las	0	PASS	PASS	PASS	PASS	0
LD38191543.las	0	PASS	PASS	PASS	PASS	0
LD38191546.las	0	PASS	PASS	PASS	PASS	0
LD38191549.las	0	PASS	PASS	PASS	PASS	0
LD38191552.las	0	PASS	PASS	PASS	PASS	0
LD38191555.las	0	PASS	PASS	PASS	PASS	0
LD38191558.las	0	PASS	PASS	PASS	PASS	0
LD38191561.las	0	PASS	PASS	PASS	PASS	0
LD38191564.las	0	PASS	PASS	PASS	PASS	0
LD38191567.las	0	PASS	PASS	PASS	PASS	0
LD38191570.las	0	PASS	PASS	PASS	PASS	0

DPH-1.2 Report on ASPRS LAS File Format (Tiled Data) - File Integrity - continued

File	Number of Points Outside Extent	Offset To Point Data	Offset To EVLR	Number Of Points	Number of Points by Return	Number of Duplicate Points
LD38191573.las	0	PASS	PASS	PASS	PASS	0
LD38191576.las	0	PASS	PASS	PASS	PASS	0
LD38191579.las	0	PASS	PASS	PASS	PASS	0
LD38191582.las	0	PASS	PASS	PASS	PASS	0
LD38191585.las	0	PASS	PASS	PASS	PASS	0
LD38191588.las	0	PASS	PASS	PASS	PASS	0
LD38191591.las	0	PASS	PASS	PASS	PASS	0
LD38191594.las	0	PASS	PASS	PASS	PASS	0
LD38191597.las	0	PASS	PASS	PASS	PASS	0
LD38191600.las	0	PASS	PASS	PASS	PASS	0
LD38191603.las	0	PASS	PASS	PASS	PASS	0
LD38191606.las	0	PASS	PASS	PASS	PASS	0
LD38191609.las	0	PASS	PASS	PASS	PASS	0
LD38191612.las	0	PASS	PASS	PASS	PASS	0
LD38191615.las	0	PASS	PASS	PASS	PASS	0
LD38191618.las	0	PASS	PASS	PASS	PASS	0
LD38191621.las	0	PASS	PASS	PASS	PASS	0
LD38221339.las	0	PASS	PASS	PASS	PASS	0
LD38221342.las	0	PASS	PASS	PASS	PASS	0
LD38221345.las	0	PASS	PASS	PASS	PASS	0
LD38221348.las	0	PASS	PASS	PASS	PASS	0
LD38221351.las	0	PASS	PASS	PASS	PASS	0
LD38221354.las	0	PASS	PASS	PASS	PASS	0
LD38221357.las	0	PASS	PASS	PASS	PASS	0
LD38221360.las	0	PASS	PASS	PASS	PASS	0
LD38221363.las	0	PASS	PASS	PASS	PASS	0
LD38221366.las	0	PASS	PASS	PASS	PASS	0
LD38221369.las	0	PASS	PASS	PASS	PASS	0
LD38221372.las	0	PASS	PASS	PASS	PASS	0
LD38221375.las	0	PASS	PASS	PASS	PASS	0
LD38221378.las	0	PASS	PASS	PASS	PASS	0
LD38221381.las	0	PASS	PASS	PASS	PASS	0
LD38221384.las	0	PASS	PASS	PASS	PASS	0
LD38221387.las	0	PASS	PASS	PASS	PASS	0
LD38221390.las	0	PASS	PASS	PASS	PASS	0
LD38221393.las	0	PASS	PASS	PASS	PASS	0
LD38221396.las	0	PASS	PASS	PASS	PASS	0
LD38221399.las	0	PASS	PASS	PASS	PASS	0
LD38221402.las	0	PASS	PASS	PASS	PASS	0
LD38221405.las	0	PASS	PASS	PASS	PASS	0
LD38221408.las	0	PASS	PASS	PASS	PASS	0
LD38221411.las	0	PASS	PASS	PASS	PASS	0
LD38221414.las	0	PASS	PASS	PASS	PASS	0
LD38221417.las	0	PASS	PASS	PASS	PASS	0
LD38221420.las	0	PASS	PASS	PASS	PASS	0
LD38221423.las	0	PASS	PASS	PASS	PASS	0
LD38221426.las	0	PASS	PASS	PASS	PASS	0
LD38221429.las	0	PASS	PASS	PASS	PASS	0
LD38221432.las	0	PASS	PASS	PASS	PASS	0

DPH-1.2 Report on ASPRS LAS File Format (Tiled Data) - File Integrity - continued

File	Number of Points Outside Extent	Offset To Point Data	Offset To EVLR	Number Of Points	Number of Points by Return	Number of Duplicate Points
LD38221435.las	0	PASS	PASS	PASS	PASS	0
LD38221438.las	0	PASS	PASS	PASS	PASS	0
LD38221441.las	0	PASS	PASS	PASS	PASS	0
LD38221444.las	0	PASS	PASS	PASS	PASS	0
LD38221447.las	0	PASS	PASS	PASS	PASS	0
LD38221450.las	0	PASS	PASS	PASS	PASS	0
LD38221453.las	0	PASS	PASS	PASS	PASS	0
LD38221456.las	0	PASS	PASS	PASS	PASS	0
LD38221459.las	0	PASS	PASS	PASS	PASS	0
LD38221462.las	0	PASS	PASS	PASS	PASS	0
LD38221465.las	0	PASS	PASS	PASS	PASS	0
LD38221468.las	0	PASS	PASS	PASS	PASS	0
LD38221471.las	0	PASS	PASS	PASS	PASS	0
LD38221474.las	0	PASS	PASS	PASS	PASS	0
LD38221477.las	0	PASS	PASS	PASS	PASS	0
LD38221480.las	0	PASS	PASS	PASS	PASS	0
LD38221483.las	0	PASS	PASS	PASS	PASS	0
LD38221486.las	0	PASS	PASS	PASS	PASS	0
LD38221489.las	0	PASS	PASS	PASS	PASS	0
LD38221492.las	0	PASS	PASS	PASS	PASS	0
LD38221495.las	0	PASS	PASS	PASS	PASS	0
LD38221498.las	0	PASS	PASS	PASS	PASS	0
LD38221501.las	0	PASS	PASS	PASS	PASS	0
LD38221504.las	0	PASS	PASS	PASS	PASS	0
LD38221507.las	0	PASS	PASS	PASS	PASS	0
LD38221510.las	0	PASS	PASS	PASS	PASS	0
LD38221513.las	0	PASS	PASS	PASS	PASS	0
LD38221516.las	0	PASS	PASS	PASS	PASS	0
LD38221519.las	0	PASS	PASS	PASS	PASS	0
LD38221522.las	0	PASS	PASS	PASS	PASS	0
LD38221525.las	0	PASS	PASS	PASS	PASS	0
LD38221528.las	0	PASS	PASS	PASS	PASS	0
LD38221531.las	0	PASS	PASS	PASS	PASS	0
LD38221534.las	0	PASS	PASS	PASS	PASS	0
LD38221537.las	0	PASS	PASS	PASS	PASS	0
LD38221540.las	0	PASS	PASS	PASS	PASS	0
LD38221543.las	0	PASS	PASS	PASS	PASS	0
LD38221546.las	0	PASS	PASS	PASS	PASS	0
LD38221549.las	0	PASS	PASS	PASS	PASS	0
LD38221552.las	0	PASS	PASS	PASS	PASS	0
LD38221555.las	0	PASS	PASS	PASS	PASS	0
LD38221558.las	0	PASS	PASS	PASS	PASS	0
LD38221561.las	0	PASS	PASS	PASS	PASS	0
LD38221564.las	0	PASS	PASS	PASS	PASS	0
LD38221567.las	0	PASS	PASS	PASS	PASS	0
LD38221570.las	0	PASS	PASS	PASS	PASS	0
LD38221573.las	0	PASS	PASS	PASS	PASS	0
LD38221576.las	0	PASS	PASS	PASS	PASS	0
LD38221579.las	0	PASS	PASS	PASS	PASS	0

DPH-1.2 Report on ASPRS LAS File Format (Tiled Data) - File Integrity - continued

File	Number of Points Outside Extent	Offset To Point Data	Offset To EVLR	Number Of Points	Number of Points by Return	Number of Duplicate Points
LD38221582.las	0	PASS	PASS	PASS	PASS	0
LD38221585.las	0	PASS	PASS	PASS	PASS	0
LD38221588.las	0	PASS	PASS	PASS	PASS	0
LD38221591.las	0	PASS	PASS	PASS	PASS	0
LD38221594.las	0	PASS	PASS	PASS	PASS	0
LD38221597.las	0	PASS	PASS	PASS	PASS	0
LD38221600.las	0	PASS	PASS	PASS	PASS	0
LD38221603.las	0	PASS	PASS	PASS	PASS	0
LD38221606.las	0	PASS	PASS	PASS	PASS	0
LD38221609.las	0	PASS	PASS	PASS	PASS	0
LD38221612.las	0	PASS	PASS	PASS	PASS	0
LD38221615.las	0	PASS	PASS	PASS	PASS	0
LD38221618.las	0	PASS	PASS	PASS	PASS	0
LD38221621.las	0	PASS	PASS	PASS	PASS	0
LD38251339.las	0	PASS	PASS	PASS	PASS	0
LD38251342.las	0	PASS	PASS	PASS	PASS	0
LD38251345.las	0	PASS	PASS	PASS	PASS	0
LD38251348.las	0	PASS	PASS	PASS	PASS	0
LD38251351.las	0	PASS	PASS	PASS	PASS	0
LD38251354.las	0	PASS	PASS	PASS	PASS	0
LD38251357.las	0	PASS	PASS	PASS	PASS	0
LD38251360.las	0	PASS	PASS	PASS	PASS	0
LD38251363.las	0	PASS	PASS	PASS	PASS	0
LD38251366.las	0	PASS	PASS	PASS	PASS	0
LD38251369.las	0	PASS	PASS	PASS	PASS	0
LD38251372.las	0	PASS	PASS	PASS	PASS	0
LD38251375.las	0	PASS	PASS	PASS	PASS	0
LD38251378.las	0	PASS	PASS	PASS	PASS	0
LD38251381.las	0	PASS	PASS	PASS	PASS	0
LD38251384.las	0	PASS	PASS	PASS	PASS	0
LD38251387.las	0	PASS	PASS	PASS	PASS	0
LD38251390.las	0	PASS	PASS	PASS	PASS	0
LD38251393.las	0	PASS	PASS	PASS	PASS	0
LD38251396.las	0	PASS	PASS	PASS	PASS	0
LD38251399.las	0	PASS	PASS	PASS	PASS	0
LD38251402.las	0	PASS	PASS	PASS	PASS	0
LD38251405.las	0	PASS	PASS	PASS	PASS	0
LD38251408.las	0	PASS	PASS	PASS	PASS	0
LD38251411.las	0	PASS	PASS	PASS	PASS	0
LD38251414.las	0	PASS	PASS	PASS	PASS	0
LD38251417.las	0	PASS	PASS	PASS	PASS	0
LD38251420.las	0	PASS	PASS	PASS	PASS	0
LD38251423.las	0	PASS	PASS	PASS	PASS	0
LD38251426.las	0	PASS	PASS	PASS	PASS	0
LD38251429.las	0	PASS	PASS	PASS	PASS	0
LD38251432.las	0	PASS	PASS	PASS	PASS	0
LD38251435.las	0	PASS	PASS	PASS	PASS	0
LD38251438.las	0	PASS	PASS	PASS	PASS	0
LD38251441.las	0	PASS	PASS	PASS	PASS	0

DPH-1.2 Report on ASPRS LAS File Format (Tiled Data) - File Integrity - continued

File	Number of Points Outside Extent	Offset To Point Data	Offset To EVLR	Number Of Points	Number of Points by Return	Number of Duplicate Points
LD38251444.las	0	PASS	PASS	PASS	PASS	0
LD38251447.las	0	PASS	PASS	PASS	PASS	0
LD38251450.las	0	PASS	PASS	PASS	PASS	0
LD38251453.las	0	PASS	PASS	PASS	PASS	0
LD38251456.las	0	PASS	PASS	PASS	PASS	0
LD38251459.las	0	PASS	PASS	PASS	PASS	0
LD38251462.las	0	PASS	PASS	PASS	PASS	0
LD38251465.las	0	PASS	PASS	PASS	PASS	0
LD38251468.las	0	PASS	PASS	PASS	PASS	0
LD38251471.las	0	PASS	PASS	PASS	PASS	0
LD38251474.las	0	PASS	PASS	PASS	PASS	0
LD38251477.las	0	PASS	PASS	PASS	PASS	0
LD38251480.las	0	PASS	PASS	PASS	PASS	0
LD38251483.las	0	PASS	PASS	PASS	PASS	0
LD38251486.las	0	PASS	PASS	PASS	PASS	0
LD38251489.las	0	PASS	PASS	PASS	PASS	0
LD38251492.las	0	PASS	PASS	PASS	PASS	0
LD38251495.las	0	PASS	PASS	PASS	PASS	0
LD38251498.las	0	PASS	PASS	PASS	PASS	0
LD38251501.las	0	PASS	PASS	PASS	PASS	0
LD38251504.las	0	PASS	PASS	PASS	PASS	0
LD38251507.las	0	PASS	PASS	PASS	PASS	0
LD38251510.las	0	PASS	PASS	PASS	PASS	0
LD38251513.las	0	PASS	PASS	PASS	PASS	0
LD38251516.las	0	PASS	PASS	PASS	PASS	0
LD38251519.las	0	PASS	PASS	PASS	PASS	0
LD38251522.las	0	PASS	PASS	PASS	PASS	0
LD38251525.las	0	PASS	PASS	PASS	PASS	0
LD38251528.las	0	PASS	PASS	PASS	PASS	0
LD38251531.las	0	PASS	PASS	PASS	PASS	0
LD38251534.las	0	PASS	PASS	PASS	PASS	0
LD38251537.las	0	PASS	PASS	PASS	PASS	0
LD38251540.las	0	PASS	PASS	PASS	PASS	0
LD38251543.las	0	PASS	PASS	PASS	PASS	0
LD38251546.las	0	PASS	PASS	PASS	PASS	0
LD38251549.las	0	PASS	PASS	PASS	PASS	0
LD38251552.las	0	PASS	PASS	PASS	PASS	0
LD38251555.las	0	PASS	PASS	PASS	PASS	0
LD38251558.las	0	PASS	PASS	PASS	PASS	0
LD38251561.las	0	PASS	PASS	PASS	PASS	0
LD38251564.las	0	PASS	PASS	PASS	PASS	0
LD38251567.las	0	PASS	PASS	PASS	PASS	0
LD38251570.las	0	PASS	PASS	PASS	PASS	0
LD38251573.las	0	PASS	PASS	PASS	PASS	0
LD38251576.las	0	PASS	PASS	PASS	PASS	0
LD38251579.las	0	PASS	PASS	PASS	PASS	0
LD38251582.las	0	PASS	PASS	PASS	PASS	0
LD38251585.las	0	PASS	PASS	PASS	PASS	0
LD38251588.las	0	PASS	PASS	PASS	PASS	0

DPH-1.2 Report on ASPRS LAS File Format (Tiled Data) - File Integrity - continued

File	Number of Points Outside Extent	Offset To Point Data	Offset To EVLR	Number Of Points	Number of Points by Return	Number of Duplicate Points
LD38251591.las	0	PASS	PASS	PASS	PASS	0
LD38251594.las	0	PASS	PASS	PASS	PASS	0
LD38251597.las	0	PASS	PASS	PASS	PASS	0
LD38251600.las	0	PASS	PASS	PASS	PASS	0
LD38251603.las	0	PASS	PASS	PASS	PASS	0
LD38251606.las	0	PASS	PASS	PASS	PASS	0
LD38251609.las	0	PASS	PASS	PASS	PASS	0
LD38251612.las	0	PASS	PASS	PASS	PASS	0
LD38251615.las	0	PASS	PASS	PASS	PASS	0
LD38251618.las	0	PASS	PASS	PASS	PASS	0
LD38251621.las	0	PASS	PASS	PASS	PASS	0
LD38281339.las	0	PASS	PASS	PASS	PASS	0
LD38281342.las	0	PASS	PASS	PASS	PASS	0
LD38281345.las	0	PASS	PASS	PASS	PASS	0
LD38281348.las	0	PASS	PASS	PASS	PASS	0
LD38281351.las	0	PASS	PASS	PASS	PASS	0
LD38281354.las	0	PASS	PASS	PASS	PASS	0
LD38281357.las	0	PASS	PASS	PASS	PASS	0
LD38281360.las	0	PASS	PASS	PASS	PASS	0
LD38281363.las	0	PASS	PASS	PASS	PASS	0
LD38281366.las	0	PASS	PASS	PASS	PASS	0
LD38281369.las	0	PASS	PASS	PASS	PASS	0
LD38281372.las	0	PASS	PASS	PASS	PASS	0
LD38281375.las	0	PASS	PASS	PASS	PASS	0
LD38281378.las	0	PASS	PASS	PASS	PASS	0
LD38281381.las	0	PASS	PASS	PASS	PASS	0
LD38281384.las	0	PASS	PASS	PASS	PASS	0
LD38281387.las	0	PASS	PASS	PASS	PASS	0
LD38281390.las	0	PASS	PASS	PASS	PASS	0
LD38281393.las	0	PASS	PASS	PASS	PASS	0
LD38281396.las	0	PASS	PASS	PASS	PASS	0
LD38281399.las	0	PASS	PASS	PASS	PASS	0
LD38281402.las	0	PASS	PASS	PASS	PASS	0
LD38281405.las	0	PASS	PASS	PASS	PASS	0
LD38281408.las	0	PASS	PASS	PASS	PASS	0
LD38281411.las	0	PASS	PASS	PASS	PASS	0
LD38281414.las	0	PASS	PASS	PASS	PASS	0
LD38281417.las	0	PASS	PASS	PASS	PASS	0
LD38281420.las	0	PASS	PASS	PASS	PASS	0
LD38281423.las	0	PASS	PASS	PASS	PASS	0
LD38281426.las	0	PASS	PASS	PASS	PASS	0
LD38281429.las	0	PASS	PASS	PASS	PASS	0
LD38281432.las	0	PASS	PASS	PASS	PASS	0
LD38281435.las	0	PASS	PASS	PASS	PASS	0
LD38281438.las	0	PASS	PASS	PASS	PASS	0
LD38281441.las	0	PASS	PASS	PASS	PASS	0
LD38281444.las	0	PASS	PASS	PASS	PASS	0
LD38281447.las	0	PASS	PASS	PASS	PASS	0
LD38281450.las	0	PASS	PASS	PASS	PASS	0

DPH-1.2 Report on ASPRS LAS File Format (Tiled Data) - File Integrity - continued

File	Number of Points Outside Extent	Offset To Point Data	Offset To EVLR	Number Of Points	Number of Points by Return	Number of Duplicate Points
LD38281453.las	0	PASS	PASS	PASS	PASS	0
LD38281456.las	0	PASS	PASS	PASS	PASS	0
LD38281459.las	0	PASS	PASS	PASS	PASS	0
LD38281462.las	0	PASS	PASS	PASS	PASS	0
LD38281465.las	0	PASS	PASS	PASS	PASS	0
LD38281468.las	0	PASS	PASS	PASS	PASS	0
LD38281471.las	0	PASS	PASS	PASS	PASS	0
LD38281474.las	0	PASS	PASS	PASS	PASS	0
LD38281477.las	0	PASS	PASS	PASS	PASS	0
LD38281480.las	0	PASS	PASS	PASS	PASS	0
LD38281483.las	0	PASS	PASS	PASS	PASS	0
LD38281486.las	0	PASS	PASS	PASS	PASS	0
LD38281489.las	0	PASS	PASS	PASS	PASS	0
LD38281492.las	0	PASS	PASS	PASS	PASS	0
LD38281495.las	0	PASS	PASS	PASS	PASS	0
LD38281498.las	0	PASS	PASS	PASS	PASS	0
LD38281501.las	0	PASS	PASS	PASS	PASS	0
LD38281504.las	0	PASS	PASS	PASS	PASS	0
LD38281507.las	0	PASS	PASS	PASS	PASS	0
LD38281510.las	0	PASS	PASS	PASS	PASS	0
LD38281513.las	0	PASS	PASS	PASS	PASS	0
LD38281516.las	0	PASS	PASS	PASS	PASS	0
LD38281519.las	0	PASS	PASS	PASS	PASS	0
LD38281522.las	0	PASS	PASS	PASS	PASS	0
LD38281525.las	0	PASS	PASS	PASS	PASS	0
LD38281528.las	0	PASS	PASS	PASS	PASS	0
LD38281531.las	0	PASS	PASS	PASS	PASS	0
LD38281534.las	0	PASS	PASS	PASS	PASS	0
LD38281537.las	0	PASS	PASS	PASS	PASS	0
LD38281540.las	0	PASS	PASS	PASS	PASS	0
LD38281543.las	0	PASS	PASS	PASS	PASS	0
LD38281546.las	0	PASS	PASS	PASS	PASS	0
LD38281549.las	0	PASS	PASS	PASS	PASS	0
LD38281552.las	0	PASS	PASS	PASS	PASS	0
LD38281555.las	0	PASS	PASS	PASS	PASS	0
LD38281558.las	0	PASS	PASS	PASS	PASS	0
LD38281561.las	0	PASS	PASS	PASS	PASS	0
LD38281564.las	0	PASS	PASS	PASS	PASS	0
LD38281567.las	0	PASS	PASS	PASS	PASS	0
LD38281570.las	0	PASS	PASS	PASS	PASS	0
LD38281573.las	0	PASS	PASS	PASS	PASS	0
LD38281576.las	0	PASS	PASS	PASS	PASS	0
LD38281579.las	0	PASS	PASS	PASS	PASS	0
LD38281582.las	0	PASS	PASS	PASS	PASS	0
LD38281585.las	0	PASS	PASS	PASS	PASS	0
LD38281588.las	0	PASS	PASS	PASS	PASS	0
LD38281591.las	0	PASS	PASS	PASS	PASS	0
LD38281594.las	0	PASS	PASS	PASS	PASS	0
LD38281597.las	0	PASS	PASS	PASS	PASS	0

DPH-1.2 Report on ASPRS LAS File Format (Tiled Data) - File Integrity - continued

File	Number of Points Outside Extent	Offset To Point Data	Offset To EVLR	Number Of Points	Number of Points by Return	Number of Duplicate Points
LD38281600.las	0	PASS	PASS	PASS	PASS	0
LD38281603.las	0	PASS	PASS	PASS	PASS	0
LD38281606.las	0	PASS	PASS	PASS	PASS	0
LD38281609.las	0	PASS	PASS	PASS	PASS	0
LD38281612.las	0	PASS	PASS	PASS	PASS	0
LD38281615.las	0	PASS	PASS	PASS	PASS	0
LD38281618.las	0	PASS	PASS	PASS	PASS	0
LD38281621.las	0	PASS	PASS	PASS	PASS	0
LD38311339.las	0	PASS	PASS	PASS	PASS	0
LD38311342.las	0	PASS	PASS	PASS	PASS	0
LD38311345.las	0	PASS	PASS	PASS	PASS	0
LD38311348.las	0	PASS	PASS	PASS	PASS	0
LD38311351.las	0	PASS	PASS	PASS	PASS	0
LD38311354.las	0	PASS	PASS	PASS	PASS	0
LD38311357.las	0	PASS	PASS	PASS	PASS	0
LD38311360.las	0	PASS	PASS	PASS	PASS	0
LD38311363.las	0	PASS	PASS	PASS	PASS	0
LD38311366.las	0	PASS	PASS	PASS	PASS	0
LD38311369.las	0	PASS	PASS	PASS	PASS	0
LD38311372.las	0	PASS	PASS	PASS	PASS	0
LD38311375.las	0	PASS	PASS	PASS	PASS	0
LD38311378.las	0	PASS	PASS	PASS	PASS	0
LD38311381.las	0	PASS	PASS	PASS	PASS	0
LD38311384.las	0	PASS	PASS	PASS	PASS	0
LD38311387.las	0	PASS	PASS	PASS	PASS	0
LD38311390.las	0	PASS	PASS	PASS	PASS	0
LD38311393.las	0	PASS	PASS	PASS	PASS	0
LD38311396.las	0	PASS	PASS	PASS	PASS	0
LD38311399.las	0	PASS	PASS	PASS	PASS	0
LD38311402.las	0	PASS	PASS	PASS	PASS	0
LD38311405.las	0	PASS	PASS	PASS	PASS	0
LD38311408.las	0	PASS	PASS	PASS	PASS	0
LD38311411.las	0	PASS	PASS	PASS	PASS	0
LD38311414.las	0	PASS	PASS	PASS	PASS	0
LD38311417.las	0	PASS	PASS	PASS	PASS	0
LD38311420.las	0	PASS	PASS	PASS	PASS	0
LD38311423.las	0	PASS	PASS	PASS	PASS	0
LD38311426.las	0	PASS	PASS	PASS	PASS	0
LD38311429.las	0	PASS	PASS	PASS	PASS	0
LD38311432.las	0	PASS	PASS	PASS	PASS	0
LD38311435.las	0	PASS	PASS	PASS	PASS	0
LD38311438.las	0	PASS	PASS	PASS	PASS	0
LD38311441.las	0	PASS	PASS	PASS	PASS	0
LD38311444.las	0	PASS	PASS	PASS	PASS	0
LD38311447.las	0	PASS	PASS	PASS	PASS	0
LD38311450.las	0	PASS	PASS	PASS	PASS	0
LD38311453.las	0	PASS	PASS	PASS	PASS	0
LD38311456.las	0	PASS	PASS	PASS	PASS	0
LD38311459.las	0	PASS	PASS	PASS	PASS	0

DPH-1.2 Report on ASPRS LAS File Format (Tiled Data) - File Integrity - continued

File	Number of Points Outside Extent	Offset To Point Data	Offset To EVLR	Number Of Points	Number of Points by Return	Number of Duplicate Points
LD38311462.las	0	PASS	PASS	PASS	PASS	0
LD38311465.las	0	PASS	PASS	PASS	PASS	0
LD38311468.las	0	PASS	PASS	PASS	PASS	0
LD38311471.las	0	PASS	PASS	PASS	PASS	0
LD38311474.las	0	PASS	PASS	PASS	PASS	0
LD38311477.las	0	PASS	PASS	PASS	PASS	0
LD38311480.las	0	PASS	PASS	PASS	PASS	0
LD38311483.las	0	PASS	PASS	PASS	PASS	0
LD38311486.las	0	PASS	PASS	PASS	PASS	0
LD38311489.las	0	PASS	PASS	PASS	PASS	0
LD38311492.las	0	PASS	PASS	PASS	PASS	0
LD38311495.las	0	PASS	PASS	PASS	PASS	0
LD38311498.las	0	PASS	PASS	PASS	PASS	0
LD38311501.las	0	PASS	PASS	PASS	PASS	0
LD38311504.las	0	PASS	PASS	PASS	PASS	0
LD38311507.las	0	PASS	PASS	PASS	PASS	0
LD38311510.las	0	PASS	PASS	PASS	PASS	0
LD38311513.las	0	PASS	PASS	PASS	PASS	0
LD38311516.las	0	PASS	PASS	PASS	PASS	0
LD38311519.las	0	PASS	PASS	PASS	PASS	0
LD38311522.las	0	PASS	PASS	PASS	PASS	0
LD38311525.las	0	PASS	PASS	PASS	PASS	0
LD38311528.las	0	PASS	PASS	PASS	PASS	0
LD38311531.las	0	PASS	PASS	PASS	PASS	0
LD38311534.las	0	PASS	PASS	PASS	PASS	0
LD38311537.las	0	PASS	PASS	PASS	PASS	0
LD38311540.las	0	PASS	PASS	PASS	PASS	0
LD38311543.las	0	PASS	PASS	PASS	PASS	0
LD38311546.las	0	PASS	PASS	PASS	PASS	0
LD38311549.las	0	PASS	PASS	PASS	PASS	0
LD38311552.las	0	PASS	PASS	PASS	PASS	0
LD38311555.las	0	PASS	PASS	PASS	PASS	0
LD38311558.las	0	PASS	PASS	PASS	PASS	0
LD38311561.las	0	PASS	PASS	PASS	PASS	0
LD38311564.las	0	PASS	PASS	PASS	PASS	0
LD38311567.las	0	PASS	PASS	PASS	PASS	0
LD38311570.las	0	PASS	PASS	PASS	PASS	0
LD38311573.las	0	PASS	PASS	PASS	PASS	0
LD38311576.las	0	PASS	PASS	PASS	PASS	0
LD38311579.las	0	PASS	PASS	PASS	PASS	0
LD38311582.las	0	PASS	PASS	PASS	PASS	0
LD38311585.las	0	PASS	PASS	PASS	PASS	0
LD38311588.las	0	PASS	PASS	PASS	PASS	0
LD38311591.las	0	PASS	PASS	PASS	PASS	0
LD38311594.las	0	PASS	PASS	PASS	PASS	0
LD38311597.las	0	PASS	PASS	PASS	PASS	0
LD38311600.las	0	PASS	PASS	PASS	PASS	0
LD38311603.las	0	PASS	PASS	PASS	PASS	0
LD38311606.las	0	PASS	PASS	PASS	PASS	0

DPH-1.2 Report on ASPRS LAS File Format (Tiled Data) - File Integrity - continued

File	Number of Points Outside Extent	Offset To Point Data	Offset To EVLR	Number Of Points	Number of Points by Return	Number of Duplicate Points
LD38311609.las	0	PASS	PASS	PASS	PASS	0
LD38311612.las	0	PASS	PASS	PASS	PASS	0
LD38311615.las	0	PASS	PASS	PASS	PASS	0
LD38311618.las	0	PASS	PASS	PASS	PASS	0
LD38311621.las	0	PASS	PASS	PASS	PASS	0
LD38341339.las	0	PASS	PASS	PASS	PASS	0
LD38341342.las	0	PASS	PASS	PASS	PASS	0
LD38341345.las	0	PASS	PASS	PASS	PASS	0
LD38341348.las	0	PASS	PASS	PASS	PASS	0
LD38341351.las	0	PASS	PASS	PASS	PASS	0
LD38341354.las	0	PASS	PASS	PASS	PASS	0
LD38341357.las	0	PASS	PASS	PASS	PASS	0
LD38341360.las	0	PASS	PASS	PASS	PASS	0
LD38341363.las	0	PASS	PASS	PASS	PASS	0
LD38341366.las	0	PASS	PASS	PASS	PASS	0
LD38341369.las	0	PASS	PASS	PASS	PASS	0
LD38341372.las	0	PASS	PASS	PASS	PASS	0
LD38341375.las	0	PASS	PASS	PASS	PASS	0
LD38341378.las	0	PASS	PASS	PASS	PASS	0
LD38341381.las	0	PASS	PASS	PASS	PASS	0
LD38341384.las	0	PASS	PASS	PASS	PASS	0
LD38341387.las	0	PASS	PASS	PASS	PASS	0
LD38341390.las	0	PASS	PASS	PASS	PASS	0
LD38341393.las	0	PASS	PASS	PASS	PASS	0
LD38341396.las	0	PASS	PASS	PASS	PASS	0
LD38341399.las	0	PASS	PASS	PASS	PASS	0
LD38341402.las	0	PASS	PASS	PASS	PASS	0
LD38341405.las	0	PASS	PASS	PASS	PASS	0
LD38341408.las	0	PASS	PASS	PASS	PASS	0
LD38341411.las	0	PASS	PASS	PASS	PASS	0
LD38341414.las	0	PASS	PASS	PASS	PASS	0
LD38341417.las	0	PASS	PASS	PASS	PASS	0
LD38341420.las	0	PASS	PASS	PASS	PASS	0
LD38341423.las	0	PASS	PASS	PASS	PASS	0
LD38341426.las	0	PASS	PASS	PASS	PASS	0
LD38341429.las	0	PASS	PASS	PASS	PASS	0
LD38341432.las	0	PASS	PASS	PASS	PASS	0
LD38341435.las	0	PASS	PASS	PASS	PASS	0
LD38341438.las	0	PASS	PASS	PASS	PASS	0
LD38341441.las	0	PASS	PASS	PASS	PASS	0
LD38341444.las	0	PASS	PASS	PASS	PASS	0
LD38341447.las	0	PASS	PASS	PASS	PASS	0
LD38341450.las	0	PASS	PASS	PASS	PASS	0
LD38341453.las	0	PASS	PASS	PASS	PASS	0
LD38341456.las	0	PASS	PASS	PASS	PASS	0
LD38341459.las	0	PASS	PASS	PASS	PASS	0
LD38341462.las	0	PASS	PASS	PASS	PASS	0
LD38341465.las	0	PASS	PASS	PASS	PASS	0
LD38341468.las	0	PASS	PASS	PASS	PASS	0

DPH-1.2 Report on ASPRS LAS File Format (Tiled Data) - File Integrity - continued

File	Number of Points Outside Extent	Offset To Point Data	Offset To EVLR	Number Of Points	Number of Points by Return	Number of Duplicate Points
LD38341471.las	0	PASS	PASS	PASS	PASS	0
LD38341474.las	0	PASS	PASS	PASS	PASS	0
LD38341477.las	0	PASS	PASS	PASS	PASS	0
LD38341480.las	0	PASS	PASS	PASS	PASS	0
LD38341483.las	0	PASS	PASS	PASS	PASS	0
LD38341486.las	0	PASS	PASS	PASS	PASS	0
LD38341489.las	0	PASS	PASS	PASS	PASS	0
LD38341492.las	0	PASS	PASS	PASS	PASS	0
LD38341495.las	0	PASS	PASS	PASS	PASS	0
LD38341498.las	0	PASS	PASS	PASS	PASS	0
LD38341501.las	0	PASS	PASS	PASS	PASS	0
LD38341504.las	0	PASS	PASS	PASS	PASS	0
LD38341507.las	0	PASS	PASS	PASS	PASS	0
LD38341510.las	0	PASS	PASS	PASS	PASS	0
LD38341513.las	0	PASS	PASS	PASS	PASS	0
LD38341516.las	0	PASS	PASS	PASS	PASS	0
LD38341519.las	0	PASS	PASS	PASS	PASS	0
LD38341522.las	0	PASS	PASS	PASS	PASS	0
LD38341525.las	0	PASS	PASS	PASS	PASS	0
LD38341528.las	0	PASS	PASS	PASS	PASS	0
LD38341531.las	0	PASS	PASS	PASS	PASS	0
LD38341534.las	0	PASS	PASS	PASS	PASS	0
LD38341537.las	0	PASS	PASS	PASS	PASS	0
LD38341540.las	0	PASS	PASS	PASS	PASS	0
LD38341543.las	0	PASS	PASS	PASS	PASS	0
LD38341546.las	0	PASS	PASS	PASS	PASS	0
LD38341549.las	0	PASS	PASS	PASS	PASS	0
LD38341552.las	0	PASS	PASS	PASS	PASS	0
LD38341555.las	0	PASS	PASS	PASS	PASS	0
LD38341558.las	0	PASS	PASS	PASS	PASS	0
LD38341561.las	0	PASS	PASS	PASS	PASS	0
LD38341564.las	0	PASS	PASS	PASS	PASS	0
LD38341567.las	0	PASS	PASS	PASS	PASS	0
LD38341570.las	0	PASS	PASS	PASS	PASS	0
LD38341573.las	0	PASS	PASS	PASS	PASS	0
LD38341576.las	0	PASS	PASS	PASS	PASS	0
LD38341579.las	0	PASS	PASS	PASS	PASS	0
LD38341582.las	0	PASS	PASS	PASS	PASS	0
LD38341585.las	0	PASS	PASS	PASS	PASS	0
LD38341588.las	0	PASS	PASS	PASS	PASS	0
LD38341591.las	0	PASS	PASS	PASS	PASS	0
LD38341594.las	0	PASS	PASS	PASS	PASS	0
LD38341597.las	0	PASS	PASS	PASS	PASS	0
LD38341600.las	0	PASS	PASS	PASS	PASS	0
LD38341603.las	0	PASS	PASS	PASS	PASS	0
LD38341606.las	0	PASS	PASS	PASS	PASS	0
LD38341609.las	0	PASS	PASS	PASS	PASS	0
LD38341612.las	0	PASS	PASS	PASS	PASS	0
LD38341615.las	0	PASS	PASS	PASS	PASS	0

DPH-1.2 Report on ASPRS LAS File Format (Tiled Data) - File Integrity - continued

File	Number of Points Outside Extent	Offset To Point Data	Offset To EVLR	Number Of Points	Number of Points by Return	Number of Duplicate Points
LD38341618.las	0	PASS	PASS	PASS	PASS	0
LD38341621.las	0	PASS	PASS	PASS	PASS	0
LD38371339.las	0	PASS	PASS	PASS	PASS	0
LD38371342.las	0	PASS	PASS	PASS	PASS	0
LD38371345.las	0	PASS	PASS	PASS	PASS	0
LD38371348.las	0	PASS	PASS	PASS	PASS	0
LD38371351.las	0	PASS	PASS	PASS	PASS	0
LD38371354.las	0	PASS	PASS	PASS	PASS	0
LD38371357.las	0	PASS	PASS	PASS	PASS	0
LD38371360.las	0	PASS	PASS	PASS	PASS	0
LD38371363.las	0	PASS	PASS	PASS	PASS	0
LD38371366.las	0	PASS	PASS	PASS	PASS	0
LD38371369.las	0	PASS	PASS	PASS	PASS	0
LD38371372.las	0	PASS	PASS	PASS	PASS	0
LD38371375.las	0	PASS	PASS	PASS	PASS	0
LD38371378.las	0	PASS	PASS	PASS	PASS	0
LD38371381.las	0	PASS	PASS	PASS	PASS	0
LD38371384.las	0	PASS	PASS	PASS	PASS	0
LD38371387.las	0	PASS	PASS	PASS	PASS	0
LD38371390.las	0	PASS	PASS	PASS	PASS	0
LD38371393.las	0	PASS	PASS	PASS	PASS	0
LD38371396.las	0	PASS	PASS	PASS	PASS	0
LD38371399.las	0	PASS	PASS	PASS	PASS	0
LD38371402.las	0	PASS	PASS	PASS	PASS	0
LD38371405.las	0	PASS	PASS	PASS	PASS	0
LD38371408.las	0	PASS	PASS	PASS	PASS	0
LD38371411.las	0	PASS	PASS	PASS	PASS	0
LD38371414.las	0	PASS	PASS	PASS	PASS	0
LD38371417.las	0	PASS	PASS	PASS	PASS	0
LD38371420.las	0	PASS	PASS	PASS	PASS	0
LD38371423.las	0	PASS	PASS	PASS	PASS	0
LD38371426.las	0	PASS	PASS	PASS	PASS	0
LD38371429.las	0	PASS	PASS	PASS	PASS	0
LD38371432.las	0	PASS	PASS	PASS	PASS	0
LD38371435.las	0	PASS	PASS	PASS	PASS	0
LD38371438.las	0	PASS	PASS	PASS	PASS	0
LD38371441.las	0	PASS	PASS	PASS	PASS	0
LD38371444.las	0	PASS	PASS	PASS	PASS	0
LD38371447.las	0	PASS	PASS	PASS	PASS	0
LD38371450.las	0	PASS	PASS	PASS	PASS	0
LD38371453.las	0	PASS	PASS	PASS	PASS	0
LD38371456.las	0	PASS	PASS	PASS	PASS	0
LD38371459.las	0	PASS	PASS	PASS	PASS	0
LD38371462.las	0	PASS	PASS	PASS	PASS	0
LD38371465.las	0	PASS	PASS	PASS	PASS	0
LD38371468.las	0	PASS	PASS	PASS	PASS	0
LD38371471.las	0	PASS	PASS	PASS	PASS	0
LD38371474.las	0	PASS	PASS	PASS	PASS	0
LD38371477.las	0	PASS	PASS	PASS	PASS	0

DPH-1.2 Report on ASPRS LAS File Format (Tiled Data) - File Integrity - continued

File	Number of Points Outside Extent	Offset To Point Data	Offset To EVLR	Number Of Points	Number of Points by Return	Number of Duplicate Points
LD38371480.las	0	PASS	PASS	PASS	PASS	0
LD38371483.las	0	PASS	PASS	PASS	PASS	0
LD38371486.las	0	PASS	PASS	PASS	PASS	0
LD38371489.las	0	PASS	PASS	PASS	PASS	0
LD38371492.las	0	PASS	PASS	PASS	PASS	0
LD38371495.las	0	PASS	PASS	PASS	PASS	0
LD38371498.las	0	PASS	PASS	PASS	PASS	0
LD38371501.las	0	PASS	PASS	PASS	PASS	0
LD38371504.las	0	PASS	PASS	PASS	PASS	0
LD38371507.las	0	PASS	PASS	PASS	PASS	0
LD38371510.las	0	PASS	PASS	PASS	PASS	0
LD38371513.las	0	PASS	PASS	PASS	PASS	0
LD38371516.las	0	PASS	PASS	PASS	PASS	0
LD38371519.las	0	PASS	PASS	PASS	PASS	0
LD38371522.las	0	PASS	PASS	PASS	PASS	0
LD38371525.las	0	PASS	PASS	PASS	PASS	0
LD38371528.las	0	PASS	PASS	PASS	PASS	0
LD38371531.las	0	PASS	PASS	PASS	PASS	0
LD38371534.las	0	PASS	PASS	PASS	PASS	0
LD38371537.las	0	PASS	PASS	PASS	PASS	0
LD38371540.las	0	PASS	PASS	PASS	PASS	0
LD38371543.las	0	PASS	PASS	PASS	PASS	0
LD38371546.las	0	PASS	PASS	PASS	PASS	0
LD38371549.las	0	PASS	PASS	PASS	PASS	0
LD38371552.las	0	PASS	PASS	PASS	PASS	0
LD38371555.las	0	PASS	PASS	PASS	PASS	0
LD38371558.las	0	PASS	PASS	PASS	PASS	0
LD38371561.las	0	PASS	PASS	PASS	PASS	0
LD38371564.las	0	PASS	PASS	PASS	PASS	0
LD38371567.las	0	PASS	PASS	PASS	PASS	0
LD38371570.las	0	PASS	PASS	PASS	PASS	0
LD38371573.las	0	PASS	PASS	PASS	PASS	0
LD38371576.las	0	PASS	PASS	PASS	PASS	0
LD38371579.las	0	PASS	PASS	PASS	PASS	0
LD38371582.las	0	PASS	PASS	PASS	PASS	0
LD38371585.las	0	PASS	PASS	PASS	PASS	0
LD38371588.las	0	PASS	PASS	PASS	PASS	0
LD38371591.las	0	PASS	PASS	PASS	PASS	0
LD38371594.las	0	PASS	PASS	PASS	PASS	0
LD38371597.las	0	PASS	PASS	PASS	PASS	0
LD38371600.las	0	PASS	PASS	PASS	PASS	0
LD38371603.las	0	PASS	PASS	PASS	PASS	0
LD38371606.las	0	PASS	PASS	PASS	PASS	0
LD38371609.las	0	PASS	PASS	PASS	PASS	0
LD38371612.las	0	PASS	PASS	PASS	PASS	0
LD38371615.las	0	PASS	PASS	PASS	PASS	0
LD38371618.las	0	PASS	PASS	PASS	PASS	0
LD38371621.las	0	PASS	PASS	PASS	PASS	0
LD38401339.las	0	PASS	PASS	PASS	PASS	0

DPH-1.2 Report on ASPRS LAS File Format (Tiled Data) - File Integrity - continued

File	Number of Points Outside Extent	Offset To Point Data	Offset To EVLR	Number Of Points	Number of Points by Return	Number of Duplicate Points
LD38401342.las	0	PASS	PASS	PASS	PASS	0
LD38401345.las	0	PASS	PASS	PASS	PASS	0
LD38401348.las	0	PASS	PASS	PASS	PASS	0
LD38401351.las	0	PASS	PASS	PASS	PASS	0
LD38401354.las	0	PASS	PASS	PASS	PASS	0
LD38401357.las	0	PASS	PASS	PASS	PASS	0
LD38401360.las	0	PASS	PASS	PASS	PASS	0
LD38401363.las	0	PASS	PASS	PASS	PASS	0
LD38401366.las	0	PASS	PASS	PASS	PASS	0
LD38401369.las	0	PASS	PASS	PASS	PASS	0
LD38401372.las	0	PASS	PASS	PASS	PASS	0
LD38401375.las	0	PASS	PASS	PASS	PASS	0
LD38401378.las	0	PASS	PASS	PASS	PASS	0
LD38401381.las	0	PASS	PASS	PASS	PASS	0
LD38401384.las	0	PASS	PASS	PASS	PASS	0
LD38401387.las	0	PASS	PASS	PASS	PASS	0
LD38401390.las	0	PASS	PASS	PASS	PASS	0
LD38401393.las	0	PASS	PASS	PASS	PASS	0
LD38401396.las	0	PASS	PASS	PASS	PASS	0
LD38401399.las	0	PASS	PASS	PASS	PASS	0
LD38401402.las	0	PASS	PASS	PASS	PASS	0
LD38401405.las	0	PASS	PASS	PASS	PASS	0
LD38401408.las	0	PASS	PASS	PASS	PASS	0
LD38401411.las	0	PASS	PASS	PASS	PASS	0
LD38401414.las	0	PASS	PASS	PASS	PASS	0
LD38401417.las	0	PASS	PASS	PASS	PASS	0
LD38401420.las	0	PASS	PASS	PASS	PASS	0
LD38401423.las	0	PASS	PASS	PASS	PASS	0
LD38401426.las	0	PASS	PASS	PASS	PASS	0
LD38401429.las	0	PASS	PASS	PASS	PASS	0
LD38401432.las	0	PASS	PASS	PASS	PASS	0
LD38401435.las	0	PASS	PASS	PASS	PASS	0
LD38401438.las	0	PASS	PASS	PASS	PASS	0
LD38401441.las	0	PASS	PASS	PASS	PASS	0
LD38401444.las	0	PASS	PASS	PASS	PASS	0
LD38401447.las	0	PASS	PASS	PASS	PASS	0
LD38401450.las	0	PASS	PASS	PASS	PASS	0
LD38401453.las	0	PASS	PASS	PASS	PASS	0
LD38401456.las	0	PASS	PASS	PASS	PASS	0
LD38401459.las	0	PASS	PASS	PASS	PASS	0
LD38401462.las	0	PASS	PASS	PASS	PASS	0
LD38401465.las	0	PASS	PASS	PASS	PASS	0
LD38401468.las	0	PASS	PASS	PASS	PASS	0
LD38401471.las	0	PASS	PASS	PASS	PASS	0
LD38401474.las	0	PASS	PASS	PASS	PASS	0
LD38401477.las	0	PASS	PASS	PASS	PASS	0
LD38401480.las	0	PASS	PASS	PASS	PASS	0
LD38401483.las	0	PASS	PASS	PASS	PASS	0
LD38401486.las	0	PASS	PASS	PASS	PASS	0

DPH-1.2 Report on ASPRS LAS File Format (Tiled Data) - File Integrity - continued

File	Number of Points Outside Extent	Offset To Point Data	Offset To EVLR	Number Of Points	Number of Points by Return	Number of Duplicate Points
LD38401489.las	0	PASS	PASS	PASS	PASS	0
LD38401492.las	0	PASS	PASS	PASS	PASS	0
LD38401495.las	0	PASS	PASS	PASS	PASS	0
LD38401498.las	0	PASS	PASS	PASS	PASS	0
LD38401501.las	0	PASS	PASS	PASS	PASS	0
LD38401504.las	0	PASS	PASS	PASS	PASS	0
LD38401507.las	0	PASS	PASS	PASS	PASS	0
LD38401510.las	0	PASS	PASS	PASS	PASS	0
LD38401513.las	0	PASS	PASS	PASS	PASS	0
LD38401516.las	0	PASS	PASS	PASS	PASS	0
LD38401519.las	0	PASS	PASS	PASS	PASS	0
LD38401522.las	0	PASS	PASS	PASS	PASS	0
LD38401525.las	0	PASS	PASS	PASS	PASS	0
LD38401528.las	0	PASS	PASS	PASS	PASS	0
LD38401531.las	0	PASS	PASS	PASS	PASS	0
LD38401534.las	0	PASS	PASS	PASS	PASS	0
LD38401537.las	0	PASS	PASS	PASS	PASS	0
LD38401540.las	0	PASS	PASS	PASS	PASS	0
LD38401543.las	0	PASS	PASS	PASS	PASS	0
LD38401546.las	0	PASS	PASS	PASS	PASS	0
LD38401549.las	0	PASS	PASS	PASS	PASS	0
LD38401552.las	0	PASS	PASS	PASS	PASS	0
LD38401555.las	0	PASS	PASS	PASS	PASS	0
LD38401558.las	0	PASS	PASS	PASS	PASS	0
LD38401561.las	0	PASS	PASS	PASS	PASS	0
LD38401564.las	0	PASS	PASS	PASS	PASS	0
LD38401567.las	0	PASS	PASS	PASS	PASS	0
LD38401570.las	0	PASS	PASS	PASS	PASS	0
LD38401573.las	0	PASS	PASS	PASS	PASS	0
LD38401576.las	0	PASS	PASS	PASS	PASS	0
LD38401579.las	0	PASS	PASS	PASS	PASS	0
LD38401582.las	0	PASS	PASS	PASS	PASS	0
LD38401585.las	0	PASS	PASS	PASS	PASS	0
LD38401588.las	0	PASS	PASS	PASS	PASS	0
LD38401591.las	0	PASS	PASS	PASS	PASS	0
LD38401594.las	0	PASS	PASS	PASS	PASS	0
LD38401597.las	0	PASS	PASS	PASS	PASS	0
LD38401600.las	0	PASS	PASS	PASS	PASS	0
LD38401603.las	0	PASS	PASS	PASS	PASS	0
LD38401606.las	0	PASS	PASS	PASS	PASS	0
LD38401609.las	0	PASS	PASS	PASS	PASS	0
LD38401612.las	0	PASS	PASS	PASS	PASS	0
LD38401615.las	0	PASS	PASS	PASS	PASS	0
LD38401618.las	0	PASS	PASS	PASS	PASS	0
LD38401621.las	0	PASS	PASS	PASS	PASS	0
LD38431339.las	0	PASS	PASS	PASS	PASS	0
LD38431342.las	0	PASS	PASS	PASS	PASS	0
LD38431345.las	0	PASS	PASS	PASS	PASS	0
LD38431348.las	0	PASS	PASS	PASS	PASS	0

DPH-1.2 Report on ASPRS LAS File Format (Tiled Data) - File Integrity - continued

File	Number of Points Outside Extent	Offset To Point Data	Offset To EVLR	Number Of Points	Number of Points by Return	Number of Duplicate Points
LD38431351.las	0	PASS	PASS	PASS	PASS	0
LD38431354.las	0	PASS	PASS	PASS	PASS	0
LD38431357.las	0	PASS	PASS	PASS	PASS	0
LD38431360.las	0	PASS	PASS	PASS	PASS	0
LD38431363.las	0	PASS	PASS	PASS	PASS	0
LD38431366.las	0	PASS	PASS	PASS	PASS	0
LD38431369.las	0	PASS	PASS	PASS	PASS	0
LD38431372.las	0	PASS	PASS	PASS	PASS	0
LD38431375.las	0	PASS	PASS	PASS	PASS	0
LD38431378.las	0	PASS	PASS	PASS	PASS	0
LD38431381.las	0	PASS	PASS	PASS	PASS	0
LD38431384.las	0	PASS	PASS	PASS	PASS	0
LD38431387.las	0	PASS	PASS	PASS	PASS	0
LD38431390.las	0	PASS	PASS	PASS	PASS	0
LD38431393.las	0	PASS	PASS	PASS	PASS	0
LD38431396.las	0	PASS	PASS	PASS	PASS	0
LD38431399.las	0	PASS	PASS	PASS	PASS	0
LD38431402.las	0	PASS	PASS	PASS	PASS	0
LD38431405.las	0	PASS	PASS	PASS	PASS	0
LD38431408.las	0	PASS	PASS	PASS	PASS	0
LD38431411.las	0	PASS	PASS	PASS	PASS	0
LD38431414.las	0	PASS	PASS	PASS	PASS	0
LD38431417.las	0	PASS	PASS	PASS	PASS	0
LD38431420.las	0	PASS	PASS	PASS	PASS	0
LD38431423.las	0	PASS	PASS	PASS	PASS	0
LD38431426.las	0	PASS	PASS	PASS	PASS	0
LD38431429.las	0	PASS	PASS	PASS	PASS	0
LD38431432.las	0	PASS	PASS	PASS	PASS	0
LD38431435.las	0	PASS	PASS	PASS	PASS	0
LD38431438.las	0	PASS	PASS	PASS	PASS	0
LD38431441.las	0	PASS	PASS	PASS	PASS	0
LD38431444.las	0	PASS	PASS	PASS	PASS	0
LD38431447.las	0	PASS	PASS	PASS	PASS	0
LD38431450.las	0	PASS	PASS	PASS	PASS	0
LD38431453.las	0	PASS	PASS	PASS	PASS	0
LD38431456.las	0	PASS	PASS	PASS	PASS	0
LD38431459.las	0	PASS	PASS	PASS	PASS	0
LD38431462.las	0	PASS	PASS	PASS	PASS	0
LD38431465.las	0	PASS	PASS	PASS	PASS	0
LD38431468.las	0	PASS	PASS	PASS	PASS	0
LD38431471.las	0	PASS	PASS	PASS	PASS	0
LD38431474.las	0	PASS	PASS	PASS	PASS	0
LD38431477.las	0	PASS	PASS	PASS	PASS	0
LD38431480.las	0	PASS	PASS	PASS	PASS	0
LD38431483.las	0	PASS	PASS	PASS	PASS	0
LD38431486.las	0	PASS	PASS	PASS	PASS	0
LD38431489.las	0	PASS	PASS	PASS	PASS	0
LD38431492.las	0	PASS	PASS	PASS	PASS	0
LD38431495.las	0	PASS	PASS	PASS	PASS	0

DPH-1.2 Report on ASPRS LAS File Format (Tiled Data) - File Integrity - continued

File	Number of Points Outside Extent	Offset To Point Data	Offset To EVLR	Number Of Points	Number of Points by Return	Number of Duplicate Points
LD38431498.las	0	PASS	PASS	PASS	PASS	0
LD38431501.las	0	PASS	PASS	PASS	PASS	0
LD38431504.las	0	PASS	PASS	PASS	PASS	0
LD38431507.las	0	PASS	PASS	PASS	PASS	0
LD38431510.las	0	PASS	PASS	PASS	PASS	0
LD38431513.las	0	PASS	PASS	PASS	PASS	0
LD38431516.las	0	PASS	PASS	PASS	PASS	0
LD38431519.las	0	PASS	PASS	PASS	PASS	0
LD38431522.las	0	PASS	PASS	PASS	PASS	0
LD38431525.las	0	PASS	PASS	PASS	PASS	0
LD38431528.las	0	PASS	PASS	PASS	PASS	0
LD38431531.las	0	PASS	PASS	PASS	PASS	0
LD38431534.las	0	PASS	PASS	PASS	PASS	0
LD38431537.las	0	PASS	PASS	PASS	PASS	0
LD38431540.las	0	PASS	PASS	PASS	PASS	0
LD38431543.las	0	PASS	PASS	PASS	PASS	0
LD38431546.las	0	PASS	PASS	PASS	PASS	0
LD38431549.las	0	PASS	PASS	PASS	PASS	0
LD38431552.las	0	PASS	PASS	PASS	PASS	0
LD38431555.las	0	PASS	PASS	PASS	PASS	0
LD38431558.las	0	PASS	PASS	PASS	PASS	0
LD38431561.las	0	PASS	PASS	PASS	PASS	0
LD38431564.las	0	PASS	PASS	PASS	PASS	0
LD38431567.las	0	PASS	PASS	PASS	PASS	0
LD38431570.las	0	PASS	PASS	PASS	PASS	0
LD38431573.las	0	PASS	PASS	PASS	PASS	0
LD38431576.las	0	PASS	PASS	PASS	PASS	0
LD38431579.las	0	PASS	PASS	PASS	PASS	0
LD38431582.las	0	PASS	PASS	PASS	PASS	0
LD38431585.las	0	PASS	PASS	PASS	PASS	0
LD38431588.las	0	PASS	PASS	PASS	PASS	0
LD38431591.las	0	PASS	PASS	PASS	PASS	0
LD38431594.las	0	PASS	PASS	PASS	PASS	0
LD38431597.las	0	PASS	PASS	PASS	PASS	0
LD38431600.las	0	PASS	PASS	PASS	PASS	0
LD38431603.las	0	PASS	PASS	PASS	PASS	0
LD38431606.las	0	PASS	PASS	PASS	PASS	0
LD38431609.las	0	PASS	PASS	PASS	PASS	0
LD38431612.las	0	PASS	PASS	PASS	PASS	0
LD38431615.las	0	PASS	PASS	PASS	PASS	0
LD38431618.las	0	PASS	PASS	PASS	PASS	0
LD38431621.las	0	PASS	PASS	PASS	PASS	0
LD38461339.las	0	PASS	PASS	PASS	PASS	0
LD38461342.las	0	PASS	PASS	PASS	PASS	0
LD38461345.las	0	PASS	PASS	PASS	PASS	0
LD38461348.las	0	PASS	PASS	PASS	PASS	0
LD38461351.las	0	PASS	PASS	PASS	PASS	0
LD38461354.las	0	PASS	PASS	PASS	PASS	0
LD38461357.las	0	PASS	PASS	PASS	PASS	0

DPH-1.2 Report on ASPRS LAS File Format (Tiled Data) - File Integrity - continued

File	Number of Points Outside Extent	Offset To Point Data	Offset To EVLR	Number Of Points	Number of Points by Return	Number of Duplicate Points
LD38461360.las	0	PASS	PASS	PASS	PASS	0
LD38461363.las	0	PASS	PASS	PASS	PASS	0
LD38461366.las	0	PASS	PASS	PASS	PASS	0
LD38461369.las	0	PASS	PASS	PASS	PASS	0
LD38461372.las	0	PASS	PASS	PASS	PASS	0
LD38461375.las	0	PASS	PASS	PASS	PASS	0
LD38461378.las	0	PASS	PASS	PASS	PASS	0
LD38461381.las	0	PASS	PASS	PASS	PASS	0
LD38461384.las	0	PASS	PASS	PASS	PASS	0
LD38461387.las	0	PASS	PASS	PASS	PASS	0
LD38461390.las	0	PASS	PASS	PASS	PASS	0
LD38461393.las	0	PASS	PASS	PASS	PASS	0
LD38461396.las	0	PASS	PASS	PASS	PASS	0
LD38461399.las	0	PASS	PASS	PASS	PASS	0
LD38461402.las	0	PASS	PASS	PASS	PASS	0
LD38461405.las	0	PASS	PASS	PASS	PASS	0
LD38461408.las	0	PASS	PASS	PASS	PASS	0
LD38461411.las	0	PASS	PASS	PASS	PASS	0
LD38461414.las	0	PASS	PASS	PASS	PASS	0
LD38461417.las	0	PASS	PASS	PASS	PASS	0
LD38461420.las	0	PASS	PASS	PASS	PASS	0
LD38461423.las	0	PASS	PASS	PASS	PASS	0
LD38461426.las	0	PASS	PASS	PASS	PASS	0
LD38461429.las	0	PASS	PASS	PASS	PASS	0
LD38461432.las	0	PASS	PASS	PASS	PASS	0
LD38461435.las	0	PASS	PASS	PASS	PASS	0
LD38461438.las	0	PASS	PASS	PASS	PASS	0
LD38461441.las	0	PASS	PASS	PASS	PASS	0
LD38461444.las	0	PASS	PASS	PASS	PASS	0
LD38461447.las	0	PASS	PASS	PASS	PASS	0
LD38461450.las	0	PASS	PASS	PASS	PASS	0
LD38461453.las	0	PASS	PASS	PASS	PASS	0
LD38461456.las	0	PASS	PASS	PASS	PASS	0
LD38461459.las	0	PASS	PASS	PASS	PASS	0
LD38461462.las	0	PASS	PASS	PASS	PASS	0
LD38461465.las	0	PASS	PASS	PASS	PASS	0
LD38461468.las	0	PASS	PASS	PASS	PASS	0
LD38461471.las	0	PASS	PASS	PASS	PASS	0
LD38461474.las	0	PASS	PASS	PASS	PASS	0
LD38461477.las	0	PASS	PASS	PASS	PASS	0
LD38461480.las	0	PASS	PASS	PASS	PASS	0
LD38461483.las	0	PASS	PASS	PASS	PASS	0
LD38461486.las	0	PASS	PASS	PASS	PASS	0
LD38461489.las	0	PASS	PASS	PASS	PASS	0
LD38461492.las	0	PASS	PASS	PASS	PASS	0
LD38461495.las	0	PASS	PASS	PASS	PASS	0
LD38461498.las	0	PASS	PASS	PASS	PASS	0
LD38461501.las	0	PASS	PASS	PASS	PASS	0
LD38461504.las	0	PASS	PASS	PASS	PASS	0

DPH-1.2 Report on ASPRS LAS File Format (Tiled Data) - File Integrity - continued

File	Number of Points Outside Extent	Offset To Point Data	Offset To EVLR	Number Of Points	Number of Points by Return	Number of Duplicate Points
LD38461507.las	0	PASS	PASS	PASS	PASS	0
LD38461510.las	0	PASS	PASS	PASS	PASS	0
LD38461513.las	0	PASS	PASS	PASS	PASS	0
LD38461516.las	0	PASS	PASS	PASS	PASS	0
LD38461519.las	0	PASS	PASS	PASS	PASS	0
LD38461522.las	0	PASS	PASS	PASS	PASS	0
LD38461525.las	0	PASS	PASS	PASS	PASS	0
LD38461528.las	0	PASS	PASS	PASS	PASS	0
LD38461531.las	0	PASS	PASS	PASS	PASS	0
LD38461534.las	0	PASS	PASS	PASS	PASS	0
LD38461537.las	0	PASS	PASS	PASS	PASS	0
LD38461540.las	0	PASS	PASS	PASS	PASS	0
LD38461543.las	0	PASS	PASS	PASS	PASS	0
LD38461546.las	0	PASS	PASS	PASS	PASS	0
LD38461549.las	0	PASS	PASS	PASS	PASS	0
LD38461552.las	0	PASS	PASS	PASS	PASS	0
LD38461555.las	0	PASS	PASS	PASS	PASS	0
LD38461558.las	0	PASS	PASS	PASS	PASS	0
LD38461561.las	0	PASS	PASS	PASS	PASS	0
LD38461564.las	0	PASS	PASS	PASS	PASS	0
LD38461567.las	0	PASS	PASS	PASS	PASS	0
LD38461570.las	0	PASS	PASS	PASS	PASS	0
LD38461573.las	0	PASS	PASS	PASS	PASS	0
LD38461576.las	0	PASS	PASS	PASS	PASS	0
LD38461579.las	0	PASS	PASS	PASS	PASS	0
LD38461582.las	0	PASS	PASS	PASS	PASS	0
LD38461585.las	0	PASS	PASS	PASS	PASS	0
LD38461588.las	0	PASS	PASS	PASS	PASS	0
LD38461591.las	0	PASS	PASS	PASS	PASS	0
LD38461594.las	0	PASS	PASS	PASS	PASS	0
LD38461597.las	0	PASS	PASS	PASS	PASS	0
LD38461600.las	0	PASS	PASS	PASS	PASS	0
LD38461603.las	0	PASS	PASS	PASS	PASS	0
LD38461606.las	0	PASS	PASS	PASS	PASS	0
LD38461609.las	0	PASS	PASS	PASS	PASS	0
LD38461612.las	0	PASS	PASS	PASS	PASS	0
LD38461615.las	0	PASS	PASS	PASS	PASS	0
LD38461618.las	0	PASS	PASS	PASS	PASS	0
LD38461621.las	0	PASS	PASS	PASS	PASS	0
LD38491339.las	0	PASS	PASS	PASS	PASS	0
LD38491342.las	0	PASS	PASS	PASS	PASS	0
LD38491345.las	0	PASS	PASS	PASS	PASS	0
LD38491348.las	0	PASS	PASS	PASS	PASS	0
LD38491351.las	0	PASS	PASS	PASS	PASS	0
LD38491354.las	0	PASS	PASS	PASS	PASS	0
LD38491357.las	0	PASS	PASS	PASS	PASS	0
LD38491360.las	0	PASS	PASS	PASS	PASS	0
LD38491363.las	0	PASS	PASS	PASS	PASS	0
LD38491366.las	0	PASS	PASS	PASS	PASS	0

DPH-1.2 Report on ASPRS LAS File Format (Tiled Data) - File Integrity - continued

File	Number of Points Outside Extent	Offset To Point Data	Offset To EVLR	Number Of Points	Number of Points by Return	Number of Duplicate Points
LD38491369.las	0	PASS	PASS	PASS	PASS	0
LD38491372.las	0	PASS	PASS	PASS	PASS	0
LD38491375.las	0	PASS	PASS	PASS	PASS	0
LD38491378.las	0	PASS	PASS	PASS	PASS	0
LD38491381.las	0	PASS	PASS	PASS	PASS	0
LD38491384.las	0	PASS	PASS	PASS	PASS	0
LD38491387.las	0	PASS	PASS	PASS	PASS	0
LD38491390.las	0	PASS	PASS	PASS	PASS	0
LD38491393.las	0	PASS	PASS	PASS	PASS	0
LD38491396.las	0	PASS	PASS	PASS	PASS	0
LD38491399.las	0	PASS	PASS	PASS	PASS	0
LD38491402.las	0	PASS	PASS	PASS	PASS	0
LD38491405.las	0	PASS	PASS	PASS	PASS	0
LD38491408.las	0	PASS	PASS	PASS	PASS	0
LD38491411.las	0	PASS	PASS	PASS	PASS	0
LD38491414.las	0	PASS	PASS	PASS	PASS	0
LD38491417.las	0	PASS	PASS	PASS	PASS	0
LD38491420.las	0	PASS	PASS	PASS	PASS	0
LD38491423.las	0	PASS	PASS	PASS	PASS	0
LD38491426.las	0	PASS	PASS	PASS	PASS	0
LD38491429.las	0	PASS	PASS	PASS	PASS	0
LD38491432.las	0	PASS	PASS	PASS	PASS	0
LD38491435.las	0	PASS	PASS	PASS	PASS	0
LD38491438.las	0	PASS	PASS	PASS	PASS	0
LD38491441.las	0	PASS	PASS	PASS	PASS	0
LD38491444.las	0	PASS	PASS	PASS	PASS	0
LD38491447.las	0	PASS	PASS	PASS	PASS	0
LD38491450.las	0	PASS	PASS	PASS	PASS	0
LD38491453.las	0	PASS	PASS	PASS	PASS	0
LD38491456.las	0	PASS	PASS	PASS	PASS	0
LD38491459.las	0	PASS	PASS	PASS	PASS	0
LD38491462.las	0	PASS	PASS	PASS	PASS	0
LD38491465.las	0	PASS	PASS	PASS	PASS	0
LD38491468.las	0	PASS	PASS	PASS	PASS	0
LD38491471.las	0	PASS	PASS	PASS	PASS	0
LD38491474.las	0	PASS	PASS	PASS	PASS	0
LD38491477.las	0	PASS	PASS	PASS	PASS	0
LD38491480.las	0	PASS	PASS	PASS	PASS	0
LD38491483.las	0	PASS	PASS	PASS	PASS	0
LD38491486.las	0	PASS	PASS	PASS	PASS	0
LD38491489.las	0	PASS	PASS	PASS	PASS	0
LD38491492.las	0	PASS	PASS	PASS	PASS	0
LD38491495.las	0	PASS	PASS	PASS	PASS	0
LD38491498.las	0	PASS	PASS	PASS	PASS	0
LD38491501.las	0	PASS	PASS	PASS	PASS	0
LD38491504.las	0	PASS	PASS	PASS	PASS	0
LD38491507.las	0	PASS	PASS	PASS	PASS	0
LD38491510.las	0	PASS	PASS	PASS	PASS	0
LD38491513.las	0	PASS	PASS	PASS	PASS	0

DPH-1.2 Report on ASPRS LAS File Format (Tiled Data) - File Integrity - continued

File	Number of Points Outside Extent	Offset To Point Data	Offset To EVLR	Number Of Points	Number of Points by Return	Number of Duplicate Points
LD38491516.las	0	PASS	PASS	PASS	PASS	0
LD38491519.las	0	PASS	PASS	PASS	PASS	0
LD38491522.las	0	PASS	PASS	PASS	PASS	0
LD38491525.las	0	PASS	PASS	PASS	PASS	0
LD38491528.las	0	PASS	PASS	PASS	PASS	0
LD38491531.las	0	PASS	PASS	PASS	PASS	0
LD38491534.las	0	PASS	PASS	PASS	PASS	0
LD38491537.las	0	PASS	PASS	PASS	PASS	0
LD38491540.las	0	PASS	PASS	PASS	PASS	0
LD38491543.las	0	PASS	PASS	PASS	PASS	0
LD38491546.las	0	PASS	PASS	PASS	PASS	0
LD38491549.las	0	PASS	PASS	PASS	PASS	0
LD38491552.las	0	PASS	PASS	PASS	PASS	0
LD38491555.las	0	PASS	PASS	PASS	PASS	0
LD38491558.las	0	PASS	PASS	PASS	PASS	0
LD38491561.las	0	PASS	PASS	PASS	PASS	0
LD38491564.las	0	PASS	PASS	PASS	PASS	0
LD38491567.las	0	PASS	PASS	PASS	PASS	0
LD38491570.las	0	PASS	PASS	PASS	PASS	0
LD38491573.las	0	PASS	PASS	PASS	PASS	0
LD38491576.las	0	PASS	PASS	PASS	PASS	0
LD38491579.las	0	PASS	PASS	PASS	PASS	0
LD38491582.las	0	PASS	PASS	PASS	PASS	0
LD38491585.las	0	PASS	PASS	PASS	PASS	0
LD38491588.las	0	PASS	PASS	PASS	PASS	0
LD38491591.las	0	PASS	PASS	PASS	PASS	0
LD38491594.las	0	PASS	PASS	PASS	PASS	0
LD38491597.las	0	PASS	PASS	PASS	PASS	0
LD38491600.las	0	PASS	PASS	PASS	PASS	0
LD38491603.las	0	PASS	PASS	PASS	PASS	0
LD38491606.las	0	PASS	PASS	PASS	PASS	0
LD38491609.las	0	PASS	PASS	PASS	PASS	0
LD38491612.las	0	PASS	PASS	PASS	PASS	0
LD38491615.las	0	PASS	PASS	PASS	PASS	0
LD38491618.las	0	PASS	PASS	PASS	PASS	0
LD38491621.las	0	PASS	PASS	PASS	PASS	0
LD38521339.las	0	PASS	PASS	PASS	PASS	0
LD38521342.las	0	PASS	PASS	PASS	PASS	0
LD38521345.las	0	PASS	PASS	PASS	PASS	0
LD38521348.las	0	PASS	PASS	PASS	PASS	0
LD38521351.las	0	PASS	PASS	PASS	PASS	0
LD38521354.las	0	PASS	PASS	PASS	PASS	0
LD38521357.las	0	PASS	PASS	PASS	PASS	0
LD38521360.las	0	PASS	PASS	PASS	PASS	0
LD38521363.las	0	PASS	PASS	PASS	PASS	0
LD38521366.las	0	PASS	PASS	PASS	PASS	0
LD38521369.las	0	PASS	PASS	PASS	PASS	0
LD38521372.las	0	PASS	PASS	PASS	PASS	0
LD38521375.las	0	PASS	PASS	PASS	PASS	0

DPH-1.2 Report on ASPRS LAS File Format (Tiled Data) - File Integrity - continued

File	Number of Points Outside Extent	Offset To Point Data	Offset To EVLR	Number Of Points	Number of Points by Return	Number of Duplicate Points
LD38521378.las	0	PASS	PASS	PASS	PASS	0
LD38521381.las	0	PASS	PASS	PASS	PASS	0
LD38521384.las	0	PASS	PASS	PASS	PASS	0
LD38521387.las	0	PASS	PASS	PASS	PASS	0
LD38521390.las	0	PASS	PASS	PASS	PASS	0
LD38521393.las	0	PASS	PASS	PASS	PASS	0
LD38521396.las	0	PASS	PASS	PASS	PASS	0
LD38521399.las	0	PASS	PASS	PASS	PASS	0
LD38521402.las	0	PASS	PASS	PASS	PASS	0
LD38521405.las	0	PASS	PASS	PASS	PASS	0
LD38521408.las	0	PASS	PASS	PASS	PASS	0
LD38521411.las	0	PASS	PASS	PASS	PASS	0
LD38521414.las	0	PASS	PASS	PASS	PASS	0
LD38521417.las	0	PASS	PASS	PASS	PASS	0
LD38521420.las	0	PASS	PASS	PASS	PASS	0
LD38521423.las	0	PASS	PASS	PASS	PASS	0
LD38521426.las	0	PASS	PASS	PASS	PASS	0
LD38521429.las	0	PASS	PASS	PASS	PASS	0
LD38521432.las	0	PASS	PASS	PASS	PASS	0
LD38521435.las	0	PASS	PASS	PASS	PASS	0
LD38521438.las	0	PASS	PASS	PASS	PASS	0
LD38521441.las	0	PASS	PASS	PASS	PASS	0
LD38521444.las	0	PASS	PASS	PASS	PASS	0
LD38521447.las	0	PASS	PASS	PASS	PASS	0
LD38521450.las	0	PASS	PASS	PASS	PASS	0
LD38521453.las	0	PASS	PASS	PASS	PASS	0
LD38521456.las	0	PASS	PASS	PASS	PASS	0
LD38521459.las	0	PASS	PASS	PASS	PASS	0
LD38521462.las	0	PASS	PASS	PASS	PASS	0
LD38521465.las	0	PASS	PASS	PASS	PASS	0
LD38521468.las	0	PASS	PASS	PASS	PASS	0
LD38521471.las	0	PASS	PASS	PASS	PASS	0
LD38521474.las	0	PASS	PASS	PASS	PASS	0
LD38521477.las	0	PASS	PASS	PASS	PASS	0
LD38521480.las	0	PASS	PASS	PASS	PASS	0
LD38521483.las	0	PASS	PASS	PASS	PASS	0
LD38521486.las	0	PASS	PASS	PASS	PASS	0
LD38521489.las	0	PASS	PASS	PASS	PASS	0
LD38521492.las	0	PASS	PASS	PASS	PASS	0
LD38521495.las	0	PASS	PASS	PASS	PASS	0
LD38521498.las	0	PASS	PASS	PASS	PASS	0
LD38521501.las	0	PASS	PASS	PASS	PASS	0
LD38521504.las	0	PASS	PASS	PASS	PASS	0
LD38521507.las	0	PASS	PASS	PASS	PASS	0
LD38521510.las	0	PASS	PASS	PASS	PASS	0
LD38521513.las	0	PASS	PASS	PASS	PASS	0
LD38521516.las	0	PASS	PASS	PASS	PASS	0
LD38521519.las	0	PASS	PASS	PASS	PASS	0
LD38521522.las	0	PASS	PASS	PASS	PASS	0

DPH-1.2 Report on ASPRS LAS File Format (Tiled Data) - File Integrity - continued

File	Number of Points Outside Extent	Offset To Point Data	Offset To EVLR	Number Of Points	Number of Points by Return	Number of Duplicate Points
LD38521525.las	0	PASS	PASS	PASS	PASS	0
LD38521528.las	0	PASS	PASS	PASS	PASS	0
LD38521531.las	0	PASS	PASS	PASS	PASS	0
LD38521534.las	0	PASS	PASS	PASS	PASS	0
LD38521537.las	0	PASS	PASS	PASS	PASS	0
LD38521540.las	0	PASS	PASS	PASS	PASS	0
LD38521543.las	0	PASS	PASS	PASS	PASS	0
LD38521546.las	0	PASS	PASS	PASS	PASS	0
LD38521549.las	0	PASS	PASS	PASS	PASS	0
LD38521552.las	0	PASS	PASS	PASS	PASS	0
LD38521555.las	0	PASS	PASS	PASS	PASS	0
LD38521558.las	0	PASS	PASS	PASS	PASS	0
LD38521561.las	0	PASS	PASS	PASS	PASS	0
LD38521564.las	0	PASS	PASS	PASS	PASS	0
LD38521567.las	0	PASS	PASS	PASS	PASS	0
LD38521570.las	0	PASS	PASS	PASS	PASS	0
LD38521573.las	0	PASS	PASS	PASS	PASS	0
LD38521576.las	0	PASS	PASS	PASS	PASS	0
LD38521579.las	0	PASS	PASS	PASS	PASS	0
LD38521582.las	0	PASS	PASS	PASS	PASS	0
LD38521585.las	0	PASS	PASS	PASS	PASS	0
LD38521588.las	0	PASS	PASS	PASS	PASS	0
LD38521591.las	0	PASS	PASS	PASS	PASS	0
LD38521594.las	0	PASS	PASS	PASS	PASS	0
LD38521597.las	0	PASS	PASS	PASS	PASS	0
LD38521600.las	0	PASS	PASS	PASS	PASS	0
LD38521603.las	0	PASS	PASS	PASS	PASS	0
LD38521606.las	0	PASS	PASS	PASS	PASS	0
LD38521609.las	0	PASS	PASS	PASS	PASS	0
LD38521612.las	0	PASS	PASS	PASS	PASS	0
LD38521615.las	0	PASS	PASS	PASS	PASS	0
LD38521618.las	0	PASS	PASS	PASS	PASS	0
LD38521621.las	0	PASS	PASS	PASS	PASS	0
LD38551339.las	0	PASS	PASS	PASS	PASS	0
LD38551342.las	0	PASS	PASS	PASS	PASS	0
LD38551345.las	0	PASS	PASS	PASS	PASS	0
LD38551348.las	0	PASS	PASS	PASS	PASS	0
LD38551351.las	0	PASS	PASS	PASS	PASS	0
LD38551354.las	0	PASS	PASS	PASS	PASS	0
LD38551357.las	0	PASS	PASS	PASS	PASS	0
LD38551360.las	0	PASS	PASS	PASS	PASS	0
LD38551363.las	0	PASS	PASS	PASS	PASS	0
LD38551366.las	0	PASS	PASS	PASS	PASS	0
LD38551369.las	0	PASS	PASS	PASS	PASS	0
LD38551372.las	0	PASS	PASS	PASS	PASS	0
LD38551375.las	0	PASS	PASS	PASS	PASS	0
LD38551378.las	0	PASS	PASS	PASS	PASS	0
LD38551381.las	0	PASS	PASS	PASS	PASS	0
LD38551384.las	0	PASS	PASS	PASS	PASS	0

DPH-1.2 Report on ASPRS LAS File Format (Tiled Data) - File Integrity - continued

File	Number of Points Outside Extent	Offset To Point Data	Offset To EVLR	Number Of Points	Number of Points by Return	Number of Duplicate Points
LD38551387.las	0	PASS	PASS	PASS	PASS	0
LD38551390.las	0	PASS	PASS	PASS	PASS	0
LD38551393.las	0	PASS	PASS	PASS	PASS	0
LD38551396.las	0	PASS	PASS	PASS	PASS	0
LD38551399.las	0	PASS	PASS	PASS	PASS	0
LD38551402.las	0	PASS	PASS	PASS	PASS	0
LD38551405.las	0	PASS	PASS	PASS	PASS	0
LD38551408.las	0	PASS	PASS	PASS	PASS	0
LD38551411.las	0	PASS	PASS	PASS	PASS	0
LD38551414.las	0	PASS	PASS	PASS	PASS	0
LD38551417.las	0	PASS	PASS	PASS	PASS	0
LD38551420.las	0	PASS	PASS	PASS	PASS	0
LD38551423.las	0	PASS	PASS	PASS	PASS	0
LD38551426.las	0	PASS	PASS	PASS	PASS	0
LD38551429.las	0	PASS	PASS	PASS	PASS	0
LD38551432.las	0	PASS	PASS	PASS	PASS	0
LD38551435.las	0	PASS	PASS	PASS	PASS	0
LD38551438.las	0	PASS	PASS	PASS	PASS	0
LD38551441.las	0	PASS	PASS	PASS	PASS	0
LD38551444.las	0	PASS	PASS	PASS	PASS	0
LD38551447.las	0	PASS	PASS	PASS	PASS	0
LD38551450.las	0	PASS	PASS	PASS	PASS	0
LD38551453.las	0	PASS	PASS	PASS	PASS	0
LD38551456.las	0	PASS	PASS	PASS	PASS	0
LD38551459.las	0	PASS	PASS	PASS	PASS	0
LD38551462.las	0	PASS	PASS	PASS	PASS	0
LD38551465.las	0	PASS	PASS	PASS	PASS	0
LD38551468.las	0	PASS	PASS	PASS	PASS	0
LD38551471.las	0	PASS	PASS	PASS	PASS	0
LD38551474.las	0	PASS	PASS	PASS	PASS	0
LD38551477.las	0	PASS	PASS	PASS	PASS	0
LD38551480.las	0	PASS	PASS	PASS	PASS	0
LD38551483.las	0	PASS	PASS	PASS	PASS	0
LD38551486.las	0	PASS	PASS	PASS	PASS	0
LD38551489.las	0	PASS	PASS	PASS	PASS	0
LD38551492.las	0	PASS	PASS	PASS	PASS	0
LD38551495.las	0	PASS	PASS	PASS	PASS	0
LD38551498.las	0	PASS	PASS	PASS	PASS	0
LD38551501.las	0	PASS	PASS	PASS	PASS	0
LD38551504.las	0	PASS	PASS	PASS	PASS	0
LD38551507.las	0	PASS	PASS	PASS	PASS	0
LD38551510.las	0	PASS	PASS	PASS	PASS	0
LD38551513.las	0	PASS	PASS	PASS	PASS	0
LD38551516.las	0	PASS	PASS	PASS	PASS	0
LD38551519.las	0	PASS	PASS	PASS	PASS	0
LD38551522.las	0	PASS	PASS	PASS	PASS	0
LD38551525.las	0	PASS	PASS	PASS	PASS	0
LD38551528.las	0	PASS	PASS	PASS	PASS	0
LD38551531.las	0	PASS	PASS	PASS	PASS	0

DPH-1.2 Report on ASPRS LAS File Format (Tiled Data) - File Integrity - continued

File	Number of Points Outside Extent	Offset To Point Data	Offset To EVLR	Number Of Points	Number of Points by Return	Number of Duplicate Points
LD38551534.las	0	PASS	PASS	PASS	PASS	0
LD38551537.las	0	PASS	PASS	PASS	PASS	0
LD38551540.las	0	PASS	PASS	PASS	PASS	0
LD38551543.las	0	PASS	PASS	PASS	PASS	0
LD38551546.las	0	PASS	PASS	PASS	PASS	0
LD38551549.las	0	PASS	PASS	PASS	PASS	0
LD38551552.las	0	PASS	PASS	PASS	PASS	0
LD38551555.las	0	PASS	PASS	PASS	PASS	0
LD38551558.las	0	PASS	PASS	PASS	PASS	0
LD38551561.las	0	PASS	PASS	PASS	PASS	0
LD38551564.las	0	PASS	PASS	PASS	PASS	0
LD38551567.las	0	PASS	PASS	PASS	PASS	0
LD38551570.las	0	PASS	PASS	PASS	PASS	0
LD38551573.las	0	PASS	PASS	PASS	PASS	0
LD38551576.las	0	PASS	PASS	PASS	PASS	0
LD38551579.las	0	PASS	PASS	PASS	PASS	0
LD38551582.las	0	PASS	PASS	PASS	PASS	0
LD38551585.las	0	PASS	PASS	PASS	PASS	0
LD38551588.las	0	PASS	PASS	PASS	PASS	0
LD38551591.las	0	PASS	PASS	PASS	PASS	0
LD38551594.las	0	PASS	PASS	PASS	PASS	0
LD38551597.las	0	PASS	PASS	PASS	PASS	0
LD38551600.las	0	PASS	PASS	PASS	PASS	0
LD38551603.las	0	PASS	PASS	PASS	PASS	0
LD38551606.las	0	PASS	PASS	PASS	PASS	0
LD38551609.las	0	PASS	PASS	PASS	PASS	0
LD38551612.las	0	PASS	PASS	PASS	PASS	0
LD38551615.las	0	PASS	PASS	PASS	PASS	0
LD38551618.las	0	PASS	PASS	PASS	PASS	0
LD38551621.las	0	PASS	PASS	PASS	PASS	0
LD38581339.las	0	PASS	PASS	PASS	PASS	0
LD38581342.las	0	PASS	PASS	PASS	PASS	0
LD38581345.las	0	PASS	PASS	PASS	PASS	0
LD38581348.las	0	PASS	PASS	PASS	PASS	0
LD38581351.las	0	PASS	PASS	PASS	PASS	0
LD38581354.las	0	PASS	PASS	PASS	PASS	0
LD38581357.las	0	PASS	PASS	PASS	PASS	0
LD38581360.las	0	PASS	PASS	PASS	PASS	0
LD38581363.las	0	PASS	PASS	PASS	PASS	0
LD38581366.las	0	PASS	PASS	PASS	PASS	0
LD38581369.las	0	PASS	PASS	PASS	PASS	0
LD38581372.las	0	PASS	PASS	PASS	PASS	0
LD38581375.las	0	PASS	PASS	PASS	PASS	0
LD38581378.las	0	PASS	PASS	PASS	PASS	0
LD38581381.las	0	PASS	PASS	PASS	PASS	0
LD38581384.las	0	PASS	PASS	PASS	PASS	0
LD38581387.las	0	PASS	PASS	PASS	PASS	0
LD38581390.las	0	PASS	PASS	PASS	PASS	0
LD38581393.las	0	PASS	PASS	PASS	PASS	0

DPH-1.2 Report on ASPRS LAS File Format (Tiled Data) - File Integrity - continued

File	Number of Points Outside Extent	Offset To Point Data	Offset To EVLR	Number Of Points	Number of Points by Return	Number of Duplicate Points
LD38581396.las	0	PASS	PASS	PASS	PASS	0
LD38581399.las	0	PASS	PASS	PASS	PASS	0
LD38581402.las	0	PASS	PASS	PASS	PASS	0
LD38581405.las	0	PASS	PASS	PASS	PASS	0
LD38581408.las	0	PASS	PASS	PASS	PASS	0
LD38581411.las	0	PASS	PASS	PASS	PASS	0
LD38581414.las	0	PASS	PASS	PASS	PASS	0
LD38581417.las	0	PASS	PASS	PASS	PASS	0
LD38581420.las	0	PASS	PASS	PASS	PASS	0
LD38581423.las	0	PASS	PASS	PASS	PASS	0
LD38581426.las	0	PASS	PASS	PASS	PASS	0
LD38581429.las	0	PASS	PASS	PASS	PASS	0
LD38581432.las	0	PASS	PASS	PASS	PASS	0
LD38581435.las	0	PASS	PASS	PASS	PASS	0
LD38581438.las	0	PASS	PASS	PASS	PASS	0
LD38581441.las	0	PASS	PASS	PASS	PASS	0
LD38581444.las	0	PASS	PASS	PASS	PASS	0
LD38581447.las	0	PASS	PASS	PASS	PASS	0
LD38581450.las	0	PASS	PASS	PASS	PASS	0
LD38581453.las	0	PASS	PASS	PASS	PASS	0
LD38581456.las	0	PASS	PASS	PASS	PASS	0
LD38581459.las	0	PASS	PASS	PASS	PASS	0
LD38581462.las	0	PASS	PASS	PASS	PASS	0
LD38581465.las	0	PASS	PASS	PASS	PASS	0
LD38581468.las	0	PASS	PASS	PASS	PASS	0
LD38581471.las	0	PASS	PASS	PASS	PASS	0
LD38581474.las	0	PASS	PASS	PASS	PASS	0
LD38581477.las	0	PASS	PASS	PASS	PASS	0
LD38581480.las	0	PASS	PASS	PASS	PASS	0
LD38581483.las	0	PASS	PASS	PASS	PASS	0
LD38581486.las	0	PASS	PASS	PASS	PASS	0
LD38581489.las	0	PASS	PASS	PASS	PASS	0
LD38581492.las	0	PASS	PASS	PASS	PASS	0
LD38581495.las	0	PASS	PASS	PASS	PASS	0
LD38581498.las	0	PASS	PASS	PASS	PASS	0
LD38581501.las	0	PASS	PASS	PASS	PASS	0
LD38581504.las	0	PASS	PASS	PASS	PASS	0
LD38581507.las	0	PASS	PASS	PASS	PASS	0
LD38581510.las	0	PASS	PASS	PASS	PASS	0
LD38581513.las	0	PASS	PASS	PASS	PASS	0
LD38581516.las	0	PASS	PASS	PASS	PASS	0
LD38581519.las	0	PASS	PASS	PASS	PASS	0
LD38581522.las	0	PASS	PASS	PASS	PASS	0
LD38581525.las	0	PASS	PASS	PASS	PASS	0
LD38581528.las	0	PASS	PASS	PASS	PASS	0
LD38581531.las	0	PASS	PASS	PASS	PASS	0
LD38581534.las	0	PASS	PASS	PASS	PASS	0
LD38581537.las	0	PASS	PASS	PASS	PASS	0
LD38581540.las	0	PASS	PASS	PASS	PASS	0

DPH-1.2 Report on ASPRS LAS File Format (Tiled Data) - File Integrity - continued

File	Number of Points Outside Extent	Offset To Point Data	Offset To EVLR	Number Of Points	Number of Points by Return	Number of Duplicate Points
LD38581543.las	0	PASS	PASS	PASS	PASS	0
LD38581546.las	0	PASS	PASS	PASS	PASS	0
LD38581549.las	0	PASS	PASS	PASS	PASS	0
LD38581552.las	0	PASS	PASS	PASS	PASS	0
LD38581555.las	0	PASS	PASS	PASS	PASS	0
LD38581558.las	0	PASS	PASS	PASS	PASS	0
LD38581561.las	0	PASS	PASS	PASS	PASS	0
LD38581564.las	0	PASS	PASS	PASS	PASS	0
LD38581567.las	0	PASS	PASS	PASS	PASS	0
LD38581570.las	0	PASS	PASS	PASS	PASS	0
LD38581573.las	0	PASS	PASS	PASS	PASS	0
LD38581576.las	0	PASS	PASS	PASS	PASS	0
LD38581579.las	0	PASS	PASS	PASS	PASS	0
LD38581582.las	0	PASS	PASS	PASS	PASS	0
LD38581585.las	0	PASS	PASS	PASS	PASS	0
LD38581588.las	0	PASS	PASS	PASS	PASS	0
LD38581591.las	0	PASS	PASS	PASS	PASS	0
LD38581594.las	0	PASS	PASS	PASS	PASS	0
LD38581597.las	0	PASS	PASS	PASS	PASS	0
LD38581600.las	0	PASS	PASS	PASS	PASS	0
LD38581603.las	0	PASS	PASS	PASS	PASS	0
LD38581606.las	0	PASS	PASS	PASS	PASS	0
LD38581609.las	0	PASS	PASS	PASS	PASS	0
LD38581612.las	0	PASS	PASS	PASS	PASS	0
LD38581615.las	0	PASS	PASS	PASS	PASS	0
LD38581618.las	0	PASS	PASS	PASS	PASS	0
LD38581621.las	0	PASS	PASS	PASS	PASS	0
LD38611339.las	0	PASS	PASS	PASS	PASS	0
LD38611342.las	0	PASS	PASS	PASS	PASS	0
LD38611345.las	0	PASS	PASS	PASS	PASS	0
LD38611348.las	0	PASS	PASS	PASS	PASS	0
LD38611351.las	0	PASS	PASS	PASS	PASS	0
LD38611354.las	0	PASS	PASS	PASS	PASS	0
LD38611357.las	0	PASS	PASS	PASS	PASS	0
LD38611360.las	0	PASS	PASS	PASS	PASS	0
LD38611363.las	0	PASS	PASS	PASS	PASS	0
LD38611366.las	0	PASS	PASS	PASS	PASS	0
LD38611369.las	0	PASS	PASS	PASS	PASS	0
LD38611372.las	0	PASS	PASS	PASS	PASS	0
LD38611375.las	0	PASS	PASS	PASS	PASS	0
LD38611378.las	0	PASS	PASS	PASS	PASS	0
LD38611381.las	0	PASS	PASS	PASS	PASS	0
LD38611384.las	0	PASS	PASS	PASS	PASS	0
LD38611387.las	0	PASS	PASS	PASS	PASS	0
LD38611390.las	0	PASS	PASS	PASS	PASS	0
LD38611393.las	0	PASS	PASS	PASS	PASS	0
LD38611396.las	0	PASS	PASS	PASS	PASS	0
LD38611399.las	0	PASS	PASS	PASS	PASS	0
LD38611402.las	0	PASS	PASS	PASS	PASS	0

DPH-1.2 Report on ASPRS LAS File Format (Tiled Data) - File Integrity - continued

File	Number of Points Outside Extent	Offset To Point Data	Offset To EVLR	Number Of Points	Number of Points by Return	Number of Duplicate Points
LD38611405.las	0	PASS	PASS	PASS	PASS	0
LD38611408.las	0	PASS	PASS	PASS	PASS	0
LD38611411.las	0	PASS	PASS	PASS	PASS	0
LD38611414.las	0	PASS	PASS	PASS	PASS	0
LD38611417.las	0	PASS	PASS	PASS	PASS	0
LD38611420.las	0	PASS	PASS	PASS	PASS	0
LD38611423.las	0	PASS	PASS	PASS	PASS	0
LD38611426.las	0	PASS	PASS	PASS	PASS	0
LD38611429.las	0	PASS	PASS	PASS	PASS	0
LD38611432.las	0	PASS	PASS	PASS	PASS	0
LD38611435.las	0	PASS	PASS	PASS	PASS	0
LD38611438.las	0	PASS	PASS	PASS	PASS	0
LD38611441.las	0	PASS	PASS	PASS	PASS	0
LD38611444.las	0	PASS	PASS	PASS	PASS	0
LD38611447.las	0	PASS	PASS	PASS	PASS	0
LD38611450.las	0	PASS	PASS	PASS	PASS	0
LD38611453.las	0	PASS	PASS	PASS	PASS	0
LD38611456.las	0	PASS	PASS	PASS	PASS	0
LD38611459.las	0	PASS	PASS	PASS	PASS	0
LD38611462.las	0	PASS	PASS	PASS	PASS	0
LD38611465.las	0	PASS	PASS	PASS	PASS	0
LD38611468.las	0	PASS	PASS	PASS	PASS	0
LD38611471.las	0	PASS	PASS	PASS	PASS	0
LD38611474.las	0	PASS	PASS	PASS	PASS	0
LD38611477.las	0	PASS	PASS	PASS	PASS	0
LD38611480.las	0	PASS	PASS	PASS	PASS	0
LD38611483.las	0	PASS	PASS	PASS	PASS	0
LD38611486.las	0	PASS	PASS	PASS	PASS	0
LD38611489.las	0	PASS	PASS	PASS	PASS	0
LD38611492.las	0	PASS	PASS	PASS	PASS	0
LD38611495.las	0	PASS	PASS	PASS	PASS	0
LD38611498.las	0	PASS	PASS	PASS	PASS	0
LD38611501.las	0	PASS	PASS	PASS	PASS	0
LD38611504.las	0	PASS	PASS	PASS	PASS	0
LD38611507.las	0	PASS	PASS	PASS	PASS	0
LD38611510.las	0	PASS	PASS	PASS	PASS	0
LD38611513.las	0	PASS	PASS	PASS	PASS	0
LD38611516.las	0	PASS	PASS	PASS	PASS	0
LD38611519.las	0	PASS	PASS	PASS	PASS	0
LD38611522.las	0	PASS	PASS	PASS	PASS	0
LD38611525.las	0	PASS	PASS	PASS	PASS	0
LD38611528.las	0	PASS	PASS	PASS	PASS	0
LD38611531.las	0	PASS	PASS	PASS	PASS	0
LD38611534.las	0	PASS	PASS	PASS	PASS	0
LD38611537.las	0	PASS	PASS	PASS	PASS	0
LD38611540.las	0	PASS	PASS	PASS	PASS	0
LD38611543.las	0	PASS	PASS	PASS	PASS	0
LD38611546.las	0	PASS	PASS	PASS	PASS	0
LD38611549.las	0	PASS	PASS	PASS	PASS	0

DPH-1.2 Report on ASPRS LAS File Format (Tiled Data) - File Integrity - continued

File	Number of Points Outside Extent	Offset To Point Data	Offset To EVLR	Number Of Points	Number of Points by Return	Number of Duplicate Points
LD38611552.las	0	PASS	PASS	PASS	PASS	0
LD38611555.las	0	PASS	PASS	PASS	PASS	0
LD38611558.las	0	PASS	PASS	PASS	PASS	0
LD38611561.las	0	PASS	PASS	PASS	PASS	0
LD38611564.las	0	PASS	PASS	PASS	PASS	0
LD38611567.las	0	PASS	PASS	PASS	PASS	0
LD38611570.las	0	PASS	PASS	PASS	PASS	0
LD38611573.las	0	PASS	PASS	PASS	PASS	0
LD38611576.las	0	PASS	PASS	PASS	PASS	0
LD38611579.las	0	PASS	PASS	PASS	PASS	0
LD38611582.las	0	PASS	PASS	PASS	PASS	0
LD38611585.las	0	PASS	PASS	PASS	PASS	0
LD38611588.las	0	PASS	PASS	PASS	PASS	0
LD38611591.las	0	PASS	PASS	PASS	PASS	0
LD38611594.las	0	PASS	PASS	PASS	PASS	0
LD38611597.las	0	PASS	PASS	PASS	PASS	0
LD38611600.las	0	PASS	PASS	PASS	PASS	0
LD38611603.las	0	PASS	PASS	PASS	PASS	0
LD38611606.las	0	PASS	PASS	PASS	PASS	0
LD38611609.las	0	PASS	PASS	PASS	PASS	0
LD38611612.las	0	PASS	PASS	PASS	PASS	0
LD38611615.las	0	PASS	PASS	PASS	PASS	0
LD38611618.las	0	PASS	PASS	PASS	PASS	0
LD38611621.las	0	PASS	PASS	PASS	PASS	0
LD38641339.las	0	PASS	PASS	PASS	PASS	0
LD38641342.las	0	PASS	PASS	PASS	PASS	0
LD38641345.las	0	PASS	PASS	PASS	PASS	0
LD38641348.las	0	PASS	PASS	PASS	PASS	0
LD38641351.las	0	PASS	PASS	PASS	PASS	0
LD38641354.las	0	PASS	PASS	PASS	PASS	0
LD38641357.las	0	PASS	PASS	PASS	PASS	0
LD38641360.las	0	PASS	PASS	PASS	PASS	0
LD38641363.las	0	PASS	PASS	PASS	PASS	0
LD38641366.las	0	PASS	PASS	PASS	PASS	0
LD38641369.las	0	PASS	PASS	PASS	PASS	0
LD38641372.las	0	PASS	PASS	PASS	PASS	0
LD38641375.las	0	PASS	PASS	PASS	PASS	0
LD38641378.las	0	PASS	PASS	PASS	PASS	0
LD38641381.las	0	PASS	PASS	PASS	PASS	0
LD38641384.las	0	PASS	PASS	PASS	PASS	0
LD38641387.las	0	PASS	PASS	PASS	PASS	0
LD38641390.las	0	PASS	PASS	PASS	PASS	0
LD38641393.las	0	PASS	PASS	PASS	PASS	0
LD38641396.las	0	PASS	PASS	PASS	PASS	0
LD38641399.las	0	PASS	PASS	PASS	PASS	0
LD38641402.las	0	PASS	PASS	PASS	PASS	0
LD38641405.las	0	PASS	PASS	PASS	PASS	0
LD38641408.las	0	PASS	PASS	PASS	PASS	0
LD38641411.las	0	PASS	PASS	PASS	PASS	0

DPH-1.2 Report on ASPRS LAS File Format (Tiled Data) - File Integrity - continued

File	Number of Points Outside Extent	Offset To Point Data	Offset To EVLR	Number Of Points	Number of Points by Return	Number of Duplicate Points
LD38641414.las	0	PASS	PASS	PASS	PASS	0
LD38641417.las	0	PASS	PASS	PASS	PASS	0
LD38641420.las	0	PASS	PASS	PASS	PASS	0
LD38641423.las	0	PASS	PASS	PASS	PASS	0
LD38641426.las	0	PASS	PASS	PASS	PASS	0
LD38641429.las	0	PASS	PASS	PASS	PASS	0
LD38641432.las	0	PASS	PASS	PASS	PASS	0
LD38641435.las	0	PASS	PASS	PASS	PASS	0
LD38641438.las	0	PASS	PASS	PASS	PASS	0
LD38641441.las	0	PASS	PASS	PASS	PASS	0
LD38641444.las	0	PASS	PASS	PASS	PASS	0
LD38641447.las	0	PASS	PASS	PASS	PASS	0
LD38641450.las	0	PASS	PASS	PASS	PASS	0
LD38641453.las	0	PASS	PASS	PASS	PASS	0
LD38641456.las	0	PASS	PASS	PASS	PASS	0
LD38641459.las	0	PASS	PASS	PASS	PASS	0
LD38641462.las	0	PASS	PASS	PASS	PASS	0
LD38641465.las	0	PASS	PASS	PASS	PASS	0
LD38641468.las	0	PASS	PASS	PASS	PASS	0
LD38641471.las	0	PASS	PASS	PASS	PASS	0
LD38641474.las	0	PASS	PASS	PASS	PASS	0
LD38641477.las	0	PASS	PASS	PASS	PASS	0
LD38641480.las	0	PASS	PASS	PASS	PASS	0
LD38641483.las	0	PASS	PASS	PASS	PASS	0
LD38641486.las	0	PASS	PASS	PASS	PASS	0
LD38641489.las	0	PASS	PASS	PASS	PASS	0
LD38641492.las	0	PASS	PASS	PASS	PASS	0
LD38641495.las	0	PASS	PASS	PASS	PASS	0
LD38641498.las	0	PASS	PASS	PASS	PASS	0
LD38641501.las	0	PASS	PASS	PASS	PASS	0
LD38641504.las	0	PASS	PASS	PASS	PASS	0
LD38641507.las	0	PASS	PASS	PASS	PASS	0
LD38641510.las	0	PASS	PASS	PASS	PASS	0
LD38641513.las	0	PASS	PASS	PASS	PASS	0
LD38641516.las	0	PASS	PASS	PASS	PASS	0
LD38641519.las	0	PASS	PASS	PASS	PASS	0
LD38641522.las	0	PASS	PASS	PASS	PASS	0
LD38641525.las	0	PASS	PASS	PASS	PASS	0
LD38641528.las	0	PASS	PASS	PASS	PASS	0
LD38641531.las	0	PASS	PASS	PASS	PASS	0
LD38641534.las	0	PASS	PASS	PASS	PASS	0
LD38641537.las	0	PASS	PASS	PASS	PASS	0
LD38641540.las	0	PASS	PASS	PASS	PASS	0
LD38641543.las	0	PASS	PASS	PASS	PASS	0
LD38641546.las	0	PASS	PASS	PASS	PASS	0
LD38641549.las	0	PASS	PASS	PASS	PASS	0
LD38641552.las	0	PASS	PASS	PASS	PASS	0
LD38641555.las	0	PASS	PASS	PASS	PASS	0
LD38641558.las	0	PASS	PASS	PASS	PASS	0

DPH-1.2 Report on ASPRS LAS File Format (Tiled Data) - File Integrity - continued

File	Number of Points Outside Extent	Offset To Point Data	Offset To EVLR	Number Of Points	Number of Points by Return	Number of Duplicate Points
LD38641561.las	0	PASS	PASS	PASS	PASS	0
LD38641564.las	0	PASS	PASS	PASS	PASS	0
LD38641567.las	0	PASS	PASS	PASS	PASS	0
LD38641570.las	0	PASS	PASS	PASS	PASS	0
LD38641573.las	0	PASS	PASS	PASS	PASS	0
LD38641576.las	0	PASS	PASS	PASS	PASS	0
LD38641579.las	0	PASS	PASS	PASS	PASS	0
LD38641582.las	0	PASS	PASS	PASS	PASS	0
LD38641585.las	0	PASS	PASS	PASS	PASS	0
LD38641588.las	0	PASS	PASS	PASS	PASS	0
LD38641591.las	0	PASS	PASS	PASS	PASS	0
LD38641594.las	0	PASS	PASS	PASS	PASS	0
LD38641597.las	0	PASS	PASS	PASS	PASS	0
LD38641600.las	0	PASS	PASS	PASS	PASS	0
LD38641603.las	0	PASS	PASS	PASS	PASS	0
LD38641606.las	0	PASS	PASS	PASS	PASS	0
LD38641609.las	0	PASS	PASS	PASS	PASS	0
LD38641612.las	0	PASS	PASS	PASS	PASS	0
LD38641615.las	0	PASS	PASS	PASS	PASS	0
LD38641618.las	0	PASS	PASS	PASS	PASS	0
LD38641621.las	0	PASS	PASS	PASS	PASS	0
LD38671339.las	0	PASS	PASS	PASS	PASS	0
LD38671342.las	0	PASS	PASS	PASS	PASS	0
LD38671345.las	0	PASS	PASS	PASS	PASS	0
LD38671348.las	0	PASS	PASS	PASS	PASS	0
LD38671351.las	0	PASS	PASS	PASS	PASS	0
LD38671354.las	0	PASS	PASS	PASS	PASS	0
LD38671357.las	0	PASS	PASS	PASS	PASS	0
LD38671360.las	0	PASS	PASS	PASS	PASS	0
LD38671363.las	0	PASS	PASS	PASS	PASS	0
LD38671366.las	0	PASS	PASS	PASS	PASS	0
LD38671369.las	0	PASS	PASS	PASS	PASS	0
LD38671372.las	0	PASS	PASS	PASS	PASS	0
LD38671375.las	0	PASS	PASS	PASS	PASS	0
LD38671378.las	0	PASS	PASS	PASS	PASS	0
LD38671381.las	0	PASS	PASS	PASS	PASS	0
LD38671384.las	0	PASS	PASS	PASS	PASS	0
LD38671387.las	0	PASS	PASS	PASS	PASS	0
LD38671390.las	0	PASS	PASS	PASS	PASS	0
LD38671393.las	0	PASS	PASS	PASS	PASS	0
LD38671396.las	0	PASS	PASS	PASS	PASS	0
LD38671399.las	0	PASS	PASS	PASS	PASS	0
LD38671402.las	0	PASS	PASS	PASS	PASS	0
LD38671405.las	0	PASS	PASS	PASS	PASS	0
LD38671408.las	0	PASS	PASS	PASS	PASS	0
LD38671411.las	0	PASS	PASS	PASS	PASS	0
LD38671414.las	0	PASS	PASS	PASS	PASS	0
LD38671417.las	0	PASS	PASS	PASS	PASS	0
LD38671420.las	0	PASS	PASS	PASS	PASS	0

DPH-1.2 Report on ASPRS LAS File Format (Tiled Data) - File Integrity - continued

File	Number of Points Outside Extent	Offset To Point Data	Offset To EVLR	Number Of Points	Number of Points by Return	Number of Duplicate Points
LD38671423.las	0	PASS	PASS	PASS	PASS	0
LD38671426.las	0	PASS	PASS	PASS	PASS	0
LD38671429.las	0	PASS	PASS	PASS	PASS	0
LD38671432.las	0	PASS	PASS	PASS	PASS	0
LD38671435.las	0	PASS	PASS	PASS	PASS	0
LD38671438.las	0	PASS	PASS	PASS	PASS	0
LD38671441.las	0	PASS	PASS	PASS	PASS	0
LD38671444.las	0	PASS	PASS	PASS	PASS	0
LD38671447.las	0	PASS	PASS	PASS	PASS	0
LD38671450.las	0	PASS	PASS	PASS	PASS	0
LD38671453.las	0	PASS	PASS	PASS	PASS	0
LD38671456.las	0	PASS	PASS	PASS	PASS	0
LD38671459.las	0	PASS	PASS	PASS	PASS	0
LD38671462.las	0	PASS	PASS	PASS	PASS	0
LD38671465.las	0	PASS	PASS	PASS	PASS	0
LD38671468.las	0	PASS	PASS	PASS	PASS	0
LD38671471.las	0	PASS	PASS	PASS	PASS	0
LD38671474.las	0	PASS	PASS	PASS	PASS	0
LD38671477.las	0	PASS	PASS	PASS	PASS	0
LD38671480.las	0	PASS	PASS	PASS	PASS	0
LD38671483.las	0	PASS	PASS	PASS	PASS	0
LD38671486.las	0	PASS	PASS	PASS	PASS	0
LD38671489.las	0	PASS	PASS	PASS	PASS	0
LD38671492.las	0	PASS	PASS	PASS	PASS	0
LD38671495.las	0	PASS	PASS	PASS	PASS	0
LD38671498.las	0	PASS	PASS	PASS	PASS	0
LD38671501.las	0	PASS	PASS	PASS	PASS	0
LD38671504.las	0	PASS	PASS	PASS	PASS	0
LD38671507.las	0	PASS	PASS	PASS	PASS	0
LD38671510.las	0	PASS	PASS	PASS	PASS	0
LD38671513.las	0	PASS	PASS	PASS	PASS	0
LD38671516.las	0	PASS	PASS	PASS	PASS	0
LD38671519.las	0	PASS	PASS	PASS	PASS	0
LD38671522.las	0	PASS	PASS	PASS	PASS	0
LD38671525.las	0	PASS	PASS	PASS	PASS	0
LD38671528.las	0	PASS	PASS	PASS	PASS	0
LD38671531.las	0	PASS	PASS	PASS	PASS	0
LD38671534.las	0	PASS	PASS	PASS	PASS	0
LD38671537.las	0	PASS	PASS	PASS	PASS	0
LD38671540.las	0	PASS	PASS	PASS	PASS	0
LD38671543.las	0	PASS	PASS	PASS	PASS	0
LD38671546.las	0	PASS	PASS	PASS	PASS	0
LD38671549.las	0	PASS	PASS	PASS	PASS	0
LD38671552.las	0	PASS	PASS	PASS	PASS	0
LD38671555.las	0	PASS	PASS	PASS	PASS	0
LD38671558.las	0	PASS	PASS	PASS	PASS	0
LD38671561.las	0	PASS	PASS	PASS	PASS	0
LD38671564.las	0	PASS	PASS	PASS	PASS	0
LD38671567.las	0	PASS	PASS	PASS	PASS	0

DPH-1.2 Report on ASPRS LAS File Format (Tiled Data) - File Integrity - continued

File	Number of Points Outside Extent	Offset To Point Data	Offset To EVLR	Number Of Points	Number of Points by Return	Number of Duplicate Points
LD38671570.las	0	PASS	PASS	PASS	PASS	0
LD38671573.las	0	PASS	PASS	PASS	PASS	0
LD38671576.las	0	PASS	PASS	PASS	PASS	0
LD38671579.las	0	PASS	PASS	PASS	PASS	0
LD38671582.las	0	PASS	PASS	PASS	PASS	0
LD38671585.las	0	PASS	PASS	PASS	PASS	0
LD38671588.las	0	PASS	PASS	PASS	PASS	0
LD38671591.las	0	PASS	PASS	PASS	PASS	0
LD38671594.las	0	PASS	PASS	PASS	PASS	0
LD38671597.las	0	PASS	PASS	PASS	PASS	0
LD38671600.las	0	PASS	PASS	PASS	PASS	0
LD38671603.las	0	PASS	PASS	PASS	PASS	0
LD38671606.las	0	PASS	PASS	PASS	PASS	0
LD38671609.las	0	PASS	PASS	PASS	PASS	0
LD38671612.las	0	PASS	PASS	PASS	PASS	0
LD38671615.las	0	PASS	PASS	PASS	PASS	0
LD38671618.las	0	PASS	PASS	PASS	PASS	0
LD38671621.las	0	PASS	PASS	PASS	PASS	0
LD38701339.las	0	PASS	PASS	PASS	PASS	0
LD38701342.las	0	PASS	PASS	PASS	PASS	0
LD38701345.las	0	PASS	PASS	PASS	PASS	0
LD38701348.las	0	PASS	PASS	PASS	PASS	0
LD38701351.las	0	PASS	PASS	PASS	PASS	0
LD38701354.las	0	PASS	PASS	PASS	PASS	0
LD38701357.las	0	PASS	PASS	PASS	PASS	0
LD38701360.las	0	PASS	PASS	PASS	PASS	0
LD38701363.las	0	PASS	PASS	PASS	PASS	0
LD38701366.las	0	PASS	PASS	PASS	PASS	0
LD38701369.las	0	PASS	PASS	PASS	PASS	0
LD38701372.las	0	PASS	PASS	PASS	PASS	0
LD38701375.las	0	PASS	PASS	PASS	PASS	0
LD38701378.las	0	PASS	PASS	PASS	PASS	0
LD38701381.las	0	PASS	PASS	PASS	PASS	0
LD38701384.las	0	PASS	PASS	PASS	PASS	0
LD38701387.las	0	PASS	PASS	PASS	PASS	0
LD38701390.las	0	PASS	PASS	PASS	PASS	0
LD38701393.las	0	PASS	PASS	PASS	PASS	0
LD38701396.las	0	PASS	PASS	PASS	PASS	0
LD38701399.las	0	PASS	PASS	PASS	PASS	0
LD38701402.las	0	PASS	PASS	PASS	PASS	0
LD38701405.las	0	PASS	PASS	PASS	PASS	0
LD38701408.las	0	PASS	PASS	PASS	PASS	0
LD38701411.las	0	PASS	PASS	PASS	PASS	0
LD38701414.las	0	PASS	PASS	PASS	PASS	0
LD38701417.las	0	PASS	PASS	PASS	PASS	0
LD38701420.las	0	PASS	PASS	PASS	PASS	0
LD38701423.las	0	PASS	PASS	PASS	PASS	0
LD38701426.las	0	PASS	PASS	PASS	PASS	0
LD38701429.las	0	PASS	PASS	PASS	PASS	0

DPH-1.2 Report on ASPRS LAS File Format (Tiled Data) - File Integrity - continued

File	Number of Points Outside Extent	Offset To Point Data	Offset To EVLR	Number Of Points	Number of Points by Return	Number of Duplicate Points
LD38701432.las	0	PASS	PASS	PASS	PASS	0
LD38701435.las	0	PASS	PASS	PASS	PASS	0
LD38701438.las	0	PASS	PASS	PASS	PASS	0
LD38701441.las	0	PASS	PASS	PASS	PASS	0
LD38701444.las	0	PASS	PASS	PASS	PASS	0
LD38701447.las	0	PASS	PASS	PASS	PASS	0
LD38701450.las	0	PASS	PASS	PASS	PASS	0
LD38701453.las	0	PASS	PASS	PASS	PASS	0
LD38701456.las	0	PASS	PASS	PASS	PASS	0
LD38701459.las	0	PASS	PASS	PASS	PASS	0
LD38701462.las	0	PASS	PASS	PASS	PASS	0
LD38701465.las	0	PASS	PASS	PASS	PASS	0
LD38701468.las	0	PASS	PASS	PASS	PASS	0
LD38701471.las	0	PASS	PASS	PASS	PASS	0
LD38701474.las	0	PASS	PASS	PASS	PASS	0
LD38701477.las	0	PASS	PASS	PASS	PASS	0
LD38701480.las	0	PASS	PASS	PASS	PASS	0
LD38701483.las	0	PASS	PASS	PASS	PASS	0
LD38701486.las	0	PASS	PASS	PASS	PASS	0
LD38701489.las	0	PASS	PASS	PASS	PASS	0
LD38701492.las	0	PASS	PASS	PASS	PASS	0
LD38701495.las	0	PASS	PASS	PASS	PASS	0
LD38701498.las	0	PASS	PASS	PASS	PASS	0
LD38701501.las	0	PASS	PASS	PASS	PASS	0
LD38701504.las	0	PASS	PASS	PASS	PASS	0
LD38701507.las	0	PASS	PASS	PASS	PASS	0
LD38701510.las	0	PASS	PASS	PASS	PASS	0
LD38701513.las	0	PASS	PASS	PASS	PASS	0
LD38701516.las	0	PASS	PASS	PASS	PASS	0
LD38701519.las	0	PASS	PASS	PASS	PASS	0
LD38701522.las	0	PASS	PASS	PASS	PASS	0
LD38701525.las	0	PASS	PASS	PASS	PASS	0
LD38701528.las	0	PASS	PASS	PASS	PASS	0
LD38701531.las	0	PASS	PASS	PASS	PASS	0
LD38701534.las	0	PASS	PASS	PASS	PASS	0
LD38701537.las	0	PASS	PASS	PASS	PASS	0
LD38701540.las	0	PASS	PASS	PASS	PASS	0
LD38701543.las	0	PASS	PASS	PASS	PASS	0
LD38701546.las	0	PASS	PASS	PASS	PASS	0
LD38701549.las	0	PASS	PASS	PASS	PASS	0
LD38701552.las	0	PASS	PASS	PASS	PASS	0
LD38701555.las	0	PASS	PASS	PASS	PASS	0
LD38701558.las	0	PASS	PASS	PASS	PASS	0
LD38701561.las	0	PASS	PASS	PASS	PASS	0
LD38701564.las	0	PASS	PASS	PASS	PASS	0
LD38701567.las	0	PASS	PASS	PASS	PASS	0
LD38701570.las	0	PASS	PASS	PASS	PASS	0
LD38701573.las	0	PASS	PASS	PASS	PASS	0
LD38701576.las	0	PASS	PASS	PASS	PASS	0

DPH-1.2 Report on ASPRS LAS File Format (Tiled Data) - File Integrity - continued

File	Number of Points Outside Extent	Offset To Point Data	Offset To EVLR	Number Of Points	Number of Points by Return	Number of Duplicate Points
LD38701579.las	0	PASS	PASS	PASS	PASS	0
LD38701582.las	0	PASS	PASS	PASS	PASS	0
LD38701585.las	0	PASS	PASS	PASS	PASS	0
LD38701588.las	0	PASS	PASS	PASS	PASS	0
LD38701591.las	0	PASS	PASS	PASS	PASS	0
LD38701594.las	0	PASS	PASS	PASS	PASS	0
LD38701597.las	0	PASS	PASS	PASS	PASS	0
LD38701600.las	0	PASS	PASS	PASS	PASS	0
LD38701603.las	0	PASS	PASS	PASS	PASS	0
LD38701606.las	0	PASS	PASS	PASS	PASS	0
LD38701609.las	0	PASS	PASS	PASS	PASS	0
LD38701612.las	0	PASS	PASS	PASS	PASS	0
LD38701615.las	0	PASS	PASS	PASS	PASS	0
LD38701618.las	0	PASS	PASS	PASS	PASS	0
LD38701621.las	0	PASS	PASS	PASS	PASS	0
LD38731339.las	0	PASS	PASS	PASS	PASS	0
LD38731342.las	0	PASS	PASS	PASS	PASS	0
LD38731345.las	0	PASS	PASS	PASS	PASS	0
LD38731348.las	0	PASS	PASS	PASS	PASS	0
LD38731351.las	0	PASS	PASS	PASS	PASS	0
LD38731354.las	0	PASS	PASS	PASS	PASS	0
LD38731357.las	0	PASS	PASS	PASS	PASS	0
LD38731360.las	0	PASS	PASS	PASS	PASS	0
LD38731363.las	0	PASS	PASS	PASS	PASS	0
LD38731366.las	0	PASS	PASS	PASS	PASS	0
LD38731369.las	0	PASS	PASS	PASS	PASS	0
LD38731372.las	0	PASS	PASS	PASS	PASS	0
LD38731375.las	0	PASS	PASS	PASS	PASS	0
LD38731378.las	0	PASS	PASS	PASS	PASS	0
LD38731381.las	0	PASS	PASS	PASS	PASS	0
LD38731384.las	0	PASS	PASS	PASS	PASS	0
LD38731387.las	0	PASS	PASS	PASS	PASS	0
LD38731390.las	0	PASS	PASS	PASS	PASS	0
LD38731393.las	0	PASS	PASS	PASS	PASS	0
LD38731396.las	0	PASS	PASS	PASS	PASS	0
LD38731399.las	0	PASS	PASS	PASS	PASS	0
LD38731402.las	0	PASS	PASS	PASS	PASS	0
LD38731405.las	0	PASS	PASS	PASS	PASS	0
LD38731408.las	0	PASS	PASS	PASS	PASS	0
LD38731411.las	0	PASS	PASS	PASS	PASS	0
LD38731414.las	0	PASS	PASS	PASS	PASS	0
LD38731417.las	0	PASS	PASS	PASS	PASS	0
LD38731420.las	0	PASS	PASS	PASS	PASS	0
LD38731423.las	0	PASS	PASS	PASS	PASS	0
LD38731426.las	0	PASS	PASS	PASS	PASS	0
LD38731429.las	0	PASS	PASS	PASS	PASS	0
LD38731432.las	0	PASS	PASS	PASS	PASS	0
LD38731435.las	0	PASS	PASS	PASS	PASS	0
LD38731438.las	0	PASS	PASS	PASS	PASS	0

DPH-1.2 Report on ASPRS LAS File Format (Tiled Data) - File Integrity - continued

File	Number of Points Outside Extent	Offset To Point Data	Offset To EVLR	Number Of Points	Number of Points by Return	Number of Duplicate Points
LD38731441.las	0	PASS	PASS	PASS	PASS	0
LD38731444.las	0	PASS	PASS	PASS	PASS	0
LD38731447.las	0	PASS	PASS	PASS	PASS	0
LD38731450.las	0	PASS	PASS	PASS	PASS	0
LD38731453.las	0	PASS	PASS	PASS	PASS	0
LD38731456.las	0	PASS	PASS	PASS	PASS	0
LD38731459.las	0	PASS	PASS	PASS	PASS	0
LD38731462.las	0	PASS	PASS	PASS	PASS	0
LD38731465.las	0	PASS	PASS	PASS	PASS	0
LD38731468.las	0	PASS	PASS	PASS	PASS	0
LD38731471.las	0	PASS	PASS	PASS	PASS	0
LD38731474.las	0	PASS	PASS	PASS	PASS	0
LD38731477.las	0	PASS	PASS	PASS	PASS	0
LD38731480.las	0	PASS	PASS	PASS	PASS	0
LD38731483.las	0	PASS	PASS	PASS	PASS	0
LD38731486.las	0	PASS	PASS	PASS	PASS	0
LD38731489.las	0	PASS	PASS	PASS	PASS	0
LD38731492.las	0	PASS	PASS	PASS	PASS	0
LD38731495.las	0	PASS	PASS	PASS	PASS	0
LD38731498.las	0	PASS	PASS	PASS	PASS	0
LD38731501.las	0	PASS	PASS	PASS	PASS	0
LD38731504.las	0	PASS	PASS	PASS	PASS	0
LD38731507.las	0	PASS	PASS	PASS	PASS	0
LD38731510.las	0	PASS	PASS	PASS	PASS	0
LD38731513.las	0	PASS	PASS	PASS	PASS	0
LD38731516.las	0	PASS	PASS	PASS	PASS	0
LD38731519.las	0	PASS	PASS	PASS	PASS	0
LD38731522.las	0	PASS	PASS	PASS	PASS	0
LD38731525.las	0	PASS	PASS	PASS	PASS	0
LD38731528.las	0	PASS	PASS	PASS	PASS	0
LD38731531.las	0	PASS	PASS	PASS	PASS	0
LD38731534.las	0	PASS	PASS	PASS	PASS	0
LD38731537.las	0	PASS	PASS	PASS	PASS	0
LD38731540.las	0	PASS	PASS	PASS	PASS	0
LD38731543.las	0	PASS	PASS	PASS	PASS	0
LD38731546.las	0	PASS	PASS	PASS	PASS	0
LD38731549.las	0	PASS	PASS	PASS	PASS	0
LD38731552.las	0	PASS	PASS	PASS	PASS	0
LD38731555.las	0	PASS	PASS	PASS	PASS	0
LD38731558.las	0	PASS	PASS	PASS	PASS	0
LD38731561.las	0	PASS	PASS	PASS	PASS	0
LD38731564.las	0	PASS	PASS	PASS	PASS	0
LD38731567.las	0	PASS	PASS	PASS	PASS	0
LD38731570.las	0	PASS	PASS	PASS	PASS	0
LD38731573.las	0	PASS	PASS	PASS	PASS	0
LD38731576.las	0	PASS	PASS	PASS	PASS	0
LD38731579.las	0	PASS	PASS	PASS	PASS	0
LD38731582.las	0	PASS	PASS	PASS	PASS	0
LD38731585.las	0	PASS	PASS	PASS	PASS	0

DPH-1.2 Report on ASPRS LAS File Format (Tiled Data) - File Integrity - continued

File	Number of Points Outside Extent	Offset To Point Data	Offset To EVLR	Number Of Points	Number of Points by Return	Number of Duplicate Points
LD38731588.las	0	PASS	PASS	PASS	PASS	0
LD38731591.las	0	PASS	PASS	PASS	PASS	0
LD38731594.las	0	PASS	PASS	PASS	PASS	0
LD38731597.las	0	PASS	PASS	PASS	PASS	0
LD38731600.las	0	PASS	PASS	PASS	PASS	0
LD38731603.las	0	PASS	PASS	PASS	PASS	0
LD38731606.las	0	PASS	PASS	PASS	PASS	0
LD38731609.las	0	PASS	PASS	PASS	PASS	0
LD38731612.las	0	PASS	PASS	PASS	PASS	0
LD38731615.las	0	PASS	PASS	PASS	PASS	0
LD38731618.las	0	PASS	PASS	PASS	PASS	0
LD38731621.las	0	PASS	PASS	PASS	PASS	0
LD38761339.las	0	PASS	PASS	PASS	PASS	0
LD38761342.las	0	PASS	PASS	PASS	PASS	0
LD38761345.las	0	PASS	PASS	PASS	PASS	0
LD38761348.las	0	PASS	PASS	PASS	PASS	0
LD38761351.las	0	PASS	PASS	PASS	PASS	0
LD38761354.las	0	PASS	PASS	PASS	PASS	0
LD38761357.las	0	PASS	PASS	PASS	PASS	0
LD38761360.las	0	PASS	PASS	PASS	PASS	0
LD38761363.las	0	PASS	PASS	PASS	PASS	0
LD38761366.las	0	PASS	PASS	PASS	PASS	0
LD38761369.las	0	PASS	PASS	PASS	PASS	0
LD38761372.las	0	PASS	PASS	PASS	PASS	0
LD38761375.las	0	PASS	PASS	PASS	PASS	0
LD38761378.las	0	PASS	PASS	PASS	PASS	0
LD38761381.las	0	PASS	PASS	PASS	PASS	0
LD38761384.las	0	PASS	PASS	PASS	PASS	0
LD38761387.las	0	PASS	PASS	PASS	PASS	0
LD38761390.las	0	PASS	PASS	PASS	PASS	0
LD38761393.las	0	PASS	PASS	PASS	PASS	0
LD38761396.las	0	PASS	PASS	PASS	PASS	0
LD38761399.las	0	PASS	PASS	PASS	PASS	0
LD38761402.las	0	PASS	PASS	PASS	PASS	0
LD38761405.las	0	PASS	PASS	PASS	PASS	0
LD38761408.las	0	PASS	PASS	PASS	PASS	0
LD38761411.las	0	PASS	PASS	PASS	PASS	0
LD38761414.las	0	PASS	PASS	PASS	PASS	0
LD38761417.las	0	PASS	PASS	PASS	PASS	0
LD38761420.las	0	PASS	PASS	PASS	PASS	0
LD38761423.las	0	PASS	PASS	PASS	PASS	0
LD38761426.las	0	PASS	PASS	PASS	PASS	0
LD38761429.las	0	PASS	PASS	PASS	PASS	0
LD38761432.las	0	PASS	PASS	PASS	PASS	0
LD38761435.las	0	PASS	PASS	PASS	PASS	0
LD38761438.las	0	PASS	PASS	PASS	PASS	0
LD38761441.las	0	PASS	PASS	PASS	PASS	0
LD38761444.las	0	PASS	PASS	PASS	PASS	0
LD38761447.las	0	PASS	PASS	PASS	PASS	0

DPH-1.2 Report on ASPRS LAS File Format (Tiled Data) - File Integrity - continued

File	Number of Points Outside Extent	Offset To Point Data	Offset To EVLR	Number Of Points	Number of Points by Return	Number of Duplicate Points
LD38761450.las	0	PASS	PASS	PASS	PASS	0
LD38761453.las	0	PASS	PASS	PASS	PASS	0
LD38761456.las	0	PASS	PASS	PASS	PASS	0
LD38761459.las	0	PASS	PASS	PASS	PASS	0
LD38761462.las	0	PASS	PASS	PASS	PASS	0
LD38761465.las	0	PASS	PASS	PASS	PASS	0
LD38761468.las	0	PASS	PASS	PASS	PASS	0
LD38761471.las	0	PASS	PASS	PASS	PASS	0
LD38761474.las	0	PASS	PASS	PASS	PASS	0
LD38761477.las	0	PASS	PASS	PASS	PASS	0
LD38761480.las	0	PASS	PASS	PASS	PASS	0
LD38761483.las	0	PASS	PASS	PASS	PASS	0
LD38761486.las	0	PASS	PASS	PASS	PASS	0
LD38761489.las	0	PASS	PASS	PASS	PASS	0
LD38761492.las	0	PASS	PASS	PASS	PASS	0
LD38761495.las	0	PASS	PASS	PASS	PASS	0
LD38761498.las	0	PASS	PASS	PASS	PASS	0
LD38761501.las	0	PASS	PASS	PASS	PASS	0
LD38761504.las	0	PASS	PASS	PASS	PASS	0
LD38761507.las	0	PASS	PASS	PASS	PASS	0
LD38761510.las	0	PASS	PASS	PASS	PASS	0
LD38761513.las	0	PASS	PASS	PASS	PASS	0
LD38761516.las	0	PASS	PASS	PASS	PASS	0
LD38761519.las	0	PASS	PASS	PASS	PASS	0
LD38761522.las	0	PASS	PASS	PASS	PASS	0
LD38761525.las	0	PASS	PASS	PASS	PASS	0
LD38761528.las	0	PASS	PASS	PASS	PASS	0
LD38761531.las	0	PASS	PASS	PASS	PASS	0
LD38761534.las	0	PASS	PASS	PASS	PASS	0
LD38761537.las	0	PASS	PASS	PASS	PASS	0
LD38761540.las	0	PASS	PASS	PASS	PASS	0
LD38761543.las	0	PASS	PASS	PASS	PASS	0
LD38761546.las	0	PASS	PASS	PASS	PASS	0
LD38761549.las	0	PASS	PASS	PASS	PASS	0
LD38761552.las	0	PASS	PASS	PASS	PASS	0
LD38761555.las	0	PASS	PASS	PASS	PASS	0
LD38761558.las	0	PASS	PASS	PASS	PASS	0
LD38761561.las	0	PASS	PASS	PASS	PASS	0
LD38761564.las	0	PASS	PASS	PASS	PASS	0
LD38761567.las	0	PASS	PASS	PASS	PASS	0
LD38761570.las	0	PASS	PASS	PASS	PASS	0
LD38761573.las	0	PASS	PASS	PASS	PASS	0
LD38761576.las	0	PASS	PASS	PASS	PASS	0
LD38761579.las	0	PASS	PASS	PASS	PASS	0
LD38761582.las	0	PASS	PASS	PASS	PASS	0
LD38761585.las	0	PASS	PASS	PASS	PASS	0
LD38761588.las	0	PASS	PASS	PASS	PASS	0
LD38761591.las	0	PASS	PASS	PASS	PASS	0
LD38761594.las	0	PASS	PASS	PASS	PASS	0

DPH-1.2 Report on ASPRS LAS File Format (Tiled Data) - File Integrity - continued

File	Number of Points Outside Extent	Offset To Point Data	Offset To EVLR	Number Of Points	Number of Points by Return	Number of Duplicate Points
LD38761597.las	0	PASS	PASS	PASS	PASS	0
LD38761600.las	0	PASS	PASS	PASS	PASS	0
LD38761603.las	0	PASS	PASS	PASS	PASS	0
LD38761606.las	0	PASS	PASS	PASS	PASS	0
LD38761609.las	0	PASS	PASS	PASS	PASS	0
LD38761612.las	0	PASS	PASS	PASS	PASS	0
LD38761615.las	0	PASS	PASS	PASS	PASS	0
LD38761618.las	0	PASS	PASS	PASS	PASS	0
LD38761621.las	0	PASS	PASS	PASS	PASS	0
LD38791339.las	0	PASS	PASS	PASS	PASS	0
LD38791342.las	0	PASS	PASS	PASS	PASS	0
LD38791345.las	0	PASS	PASS	PASS	PASS	0
LD38791348.las	0	PASS	PASS	PASS	PASS	0
LD38791351.las	0	PASS	PASS	PASS	PASS	0
LD38791354.las	0	PASS	PASS	PASS	PASS	0
LD38791357.las	0	PASS	PASS	PASS	PASS	0
LD38791360.las	0	PASS	PASS	PASS	PASS	0
LD38791363.las	0	PASS	PASS	PASS	PASS	0
LD38791366.las	0	PASS	PASS	PASS	PASS	0
LD38791369.las	0	PASS	PASS	PASS	PASS	0
LD38791372.las	0	PASS	PASS	PASS	PASS	0
LD38791375.las	0	PASS	PASS	PASS	PASS	0
LD38791378.las	0	PASS	PASS	PASS	PASS	0
LD38791381.las	0	PASS	PASS	PASS	PASS	0
LD38791384.las	0	PASS	PASS	PASS	PASS	0
LD38791387.las	0	PASS	PASS	PASS	PASS	0
LD38791390.las	0	PASS	PASS	PASS	PASS	0
LD38791393.las	0	PASS	PASS	PASS	PASS	0
LD38791396.las	0	PASS	PASS	PASS	PASS	0
LD38791399.las	0	PASS	PASS	PASS	PASS	0
LD38791402.las	0	PASS	PASS	PASS	PASS	0
LD38791405.las	0	PASS	PASS	PASS	PASS	0
LD38791408.las	0	PASS	PASS	PASS	PASS	0
LD38791411.las	0	PASS	PASS	PASS	PASS	0
LD38791414.las	0	PASS	PASS	PASS	PASS	0
LD38791417.las	0	PASS	PASS	PASS	PASS	0
LD38791420.las	0	PASS	PASS	PASS	PASS	0
LD38791423.las	0	PASS	PASS	PASS	PASS	0
LD38791426.las	0	PASS	PASS	PASS	PASS	0
LD38791429.las	0	PASS	PASS	PASS	PASS	0
LD38791432.las	0	PASS	PASS	PASS	PASS	0
LD38791435.las	0	PASS	PASS	PASS	PASS	0
LD38791438.las	0	PASS	PASS	PASS	PASS	0
LD38791441.las	0	PASS	PASS	PASS	PASS	0
LD38791444.las	0	PASS	PASS	PASS	PASS	0
LD38791447.las	0	PASS	PASS	PASS	PASS	0
LD38791450.las	0	PASS	PASS	PASS	PASS	0
LD38791453.las	0	PASS	PASS	PASS	PASS	0
LD38791456.las	0	PASS	PASS	PASS	PASS	0

DPH-1.2 Report on ASPRS LAS File Format (Tiled Data) - File Integrity - continued

File	Number of Points Outside Extent	Offset To Point Data	Offset To EVLR	Number Of Points	Number of Points by Return	Number of Duplicate Points
LD38791459.las	0	PASS	PASS	PASS	PASS	0
LD38791462.las	0	PASS	PASS	PASS	PASS	0
LD38791465.las	0	PASS	PASS	PASS	PASS	0
LD38791468.las	0	PASS	PASS	PASS	PASS	0
LD38791471.las	0	PASS	PASS	PASS	PASS	0
LD38791474.las	0	PASS	PASS	PASS	PASS	0
LD38791477.las	0	PASS	PASS	PASS	PASS	0
LD38791480.las	0	PASS	PASS	PASS	PASS	0
LD38791483.las	0	PASS	PASS	PASS	PASS	0
LD38791486.las	0	PASS	PASS	PASS	PASS	0
LD38791489.las	0	PASS	PASS	PASS	PASS	0
LD38791492.las	0	PASS	PASS	PASS	PASS	0
LD38791495.las	0	PASS	PASS	PASS	PASS	0
LD38791498.las	0	PASS	PASS	PASS	PASS	0
LD38791501.las	0	PASS	PASS	PASS	PASS	0
LD38791504.las	0	PASS	PASS	PASS	PASS	0
LD38791507.las	0	PASS	PASS	PASS	PASS	0
LD38791510.las	0	PASS	PASS	PASS	PASS	0
LD38791513.las	0	PASS	PASS	PASS	PASS	0
LD38791516.las	0	PASS	PASS	PASS	PASS	0
LD38791519.las	0	PASS	PASS	PASS	PASS	0
LD38791522.las	0	PASS	PASS	PASS	PASS	0
LD38791525.las	0	PASS	PASS	PASS	PASS	0
LD38791528.las	0	PASS	PASS	PASS	PASS	0
LD38791531.las	0	PASS	PASS	PASS	PASS	0
LD38791534.las	0	PASS	PASS	PASS	PASS	0
LD38791537.las	0	PASS	PASS	PASS	PASS	0
LD38791540.las	0	PASS	PASS	PASS	PASS	0
LD38791543.las	0	PASS	PASS	PASS	PASS	0
LD38791546.las	0	PASS	PASS	PASS	PASS	0
LD38791549.las	0	PASS	PASS	PASS	PASS	0
LD38791552.las	0	PASS	PASS	PASS	PASS	0
LD38791555.las	0	PASS	PASS	PASS	PASS	0
LD38791558.las	0	PASS	PASS	PASS	PASS	0
LD38791561.las	0	PASS	PASS	PASS	PASS	0
LD38791564.las	0	PASS	PASS	PASS	PASS	0
LD38791567.las	0	PASS	PASS	PASS	PASS	0
LD38791570.las	0	PASS	PASS	PASS	PASS	0
LD38791573.las	0	PASS	PASS	PASS	PASS	0
LD38791576.las	0	PASS	PASS	PASS	PASS	0
LD38791579.las	0	PASS	PASS	PASS	PASS	0
LD38791582.las	0	PASS	PASS	PASS	PASS	0
LD38791585.las	0	PASS	PASS	PASS	PASS	0
LD38791588.las	0	PASS	PASS	PASS	PASS	0
LD38791591.las	0	PASS	PASS	PASS	PASS	0
LD38791594.las	0	PASS	PASS	PASS	PASS	0
LD38791597.las	0	PASS	PASS	PASS	PASS	0
LD38791600.las	0	PASS	PASS	PASS	PASS	0
LD38791603.las	0	PASS	PASS	PASS	PASS	0

DPH-1.2 Report on ASPRS LAS File Format (Tiled Data) - File Integrity - continued

File	Number of Points Outside Extent	Offset To Point Data	Offset To EVLR	Number Of Points	Number of Points by Return	Number of Duplicate Points
LD38791606.las	0	PASS	PASS	PASS	PASS	0
LD38791609.las	0	PASS	PASS	PASS	PASS	0
LD38791612.las	0	PASS	PASS	PASS	PASS	0
LD38791615.las	0	PASS	PASS	PASS	PASS	0
LD38791618.las	0	PASS	PASS	PASS	PASS	0
LD38791621.las	0	PASS	PASS	PASS	PASS	0
LD38821339.las	0	PASS	PASS	PASS	PASS	0
LD38821342.las	0	PASS	PASS	PASS	PASS	0
LD38821345.las	0	PASS	PASS	PASS	PASS	0
LD38821348.las	0	PASS	PASS	PASS	PASS	0
LD38821351.las	0	PASS	PASS	PASS	PASS	0
LD38821354.las	0	PASS	PASS	PASS	PASS	0
LD38821357.las	0	PASS	PASS	PASS	PASS	0
LD38821360.las	0	PASS	PASS	PASS	PASS	0
LD38821363.las	0	PASS	PASS	PASS	PASS	0
LD38821366.las	0	PASS	PASS	PASS	PASS	0
LD38821369.las	0	PASS	PASS	PASS	PASS	0
LD38821372.las	0	PASS	PASS	PASS	PASS	0
LD38821375.las	0	PASS	PASS	PASS	PASS	0
LD38821378.las	0	PASS	PASS	PASS	PASS	0
LD38821381.las	0	PASS	PASS	PASS	PASS	0
LD38821384.las	0	PASS	PASS	PASS	PASS	0
LD38821387.las	0	PASS	PASS	PASS	PASS	0
LD38821390.las	0	PASS	PASS	PASS	PASS	0
LD38821393.las	0	PASS	PASS	PASS	PASS	0
LD38821396.las	0	PASS	PASS	PASS	PASS	0
LD38821399.las	0	PASS	PASS	PASS	PASS	0
LD38821402.las	0	PASS	PASS	PASS	PASS	0
LD38821405.las	0	PASS	PASS	PASS	PASS	0
LD38821408.las	0	PASS	PASS	PASS	PASS	0
LD38821411.las	0	PASS	PASS	PASS	PASS	0
LD38821414.las	0	PASS	PASS	PASS	PASS	0
LD38821417.las	0	PASS	PASS	PASS	PASS	0
LD38821420.las	0	PASS	PASS	PASS	PASS	0
LD38821423.las	0	PASS	PASS	PASS	PASS	0
LD38821426.las	0	PASS	PASS	PASS	PASS	0
LD38821429.las	0	PASS	PASS	PASS	PASS	0
LD38821432.las	0	PASS	PASS	PASS	PASS	0
LD38821435.las	0	PASS	PASS	PASS	PASS	0
LD38821438.las	0	PASS	PASS	PASS	PASS	0
LD38821441.las	0	PASS	PASS	PASS	PASS	0
LD38821444.las	0	PASS	PASS	PASS	PASS	0
LD38821447.las	0	PASS	PASS	PASS	PASS	0
LD38821450.las	0	PASS	PASS	PASS	PASS	0
LD38821453.las	0	PASS	PASS	PASS	PASS	0
LD38821456.las	0	PASS	PASS	PASS	PASS	0
LD38821459.las	0	PASS	PASS	PASS	PASS	0
LD38821462.las	0	PASS	PASS	PASS	PASS	0
LD38821465.las	0	PASS	PASS	PASS	PASS	0

DPH-1.2 Report on ASPRS LAS File Format (Tiled Data) - File Integrity - continued

File	Number of Points Outside Extent	Offset To Point Data	Offset To EVLR	Number Of Points	Number of Points by Return	Number of Duplicate Points
LD38821468.las	0	PASS	PASS	PASS	PASS	0
LD38821471.las	0	PASS	PASS	PASS	PASS	0
LD38821474.las	0	PASS	PASS	PASS	PASS	0
LD38821477.las	0	PASS	PASS	PASS	PASS	0
LD38821480.las	0	PASS	PASS	PASS	PASS	0
LD38821483.las	0	PASS	PASS	PASS	PASS	0
LD38821486.las	0	PASS	PASS	PASS	PASS	0
LD38821489.las	0	PASS	PASS	PASS	PASS	0
LD38821492.las	0	PASS	PASS	PASS	PASS	0
LD38821495.las	0	PASS	PASS	PASS	PASS	0
LD38821498.las	0	PASS	PASS	PASS	PASS	0
LD38821501.las	0	PASS	PASS	PASS	PASS	0
LD38821504.las	0	PASS	PASS	PASS	PASS	0
LD38821507.las	0	PASS	PASS	PASS	PASS	0
LD38821510.las	0	PASS	PASS	PASS	PASS	0
LD38821513.las	0	PASS	PASS	PASS	PASS	0
LD38821516.las	0	PASS	PASS	PASS	PASS	0
LD38821519.las	0	PASS	PASS	PASS	PASS	0
LD38821522.las	0	PASS	PASS	PASS	PASS	0
LD38821525.las	0	PASS	PASS	PASS	PASS	0
LD38821528.las	0	PASS	PASS	PASS	PASS	0
LD38821531.las	0	PASS	PASS	PASS	PASS	0
LD38821534.las	0	PASS	PASS	PASS	PASS	0
LD38821537.las	0	PASS	PASS	PASS	PASS	0
LD38821540.las	0	PASS	PASS	PASS	PASS	0
LD38821543.las	0	PASS	PASS	PASS	PASS	0
LD38821546.las	0	PASS	PASS	PASS	PASS	0
LD38821549.las	0	PASS	PASS	PASS	PASS	0
LD38821552.las	0	PASS	PASS	PASS	PASS	0
LD38821555.las	0	PASS	PASS	PASS	PASS	0
LD38821558.las	0	PASS	PASS	PASS	PASS	0
LD38821561.las	0	PASS	PASS	PASS	PASS	0
LD38821564.las	0	PASS	PASS	PASS	PASS	0
LD38821567.las	0	PASS	PASS	PASS	PASS	0
LD38821570.las	0	PASS	PASS	PASS	PASS	0
LD38821573.las	0	PASS	PASS	PASS	PASS	0
LD38821576.las	0	PASS	PASS	PASS	PASS	0
LD38821579.las	0	PASS	PASS	PASS	PASS	0
LD38821582.las	0	PASS	PASS	PASS	PASS	0
LD38821585.las	0	PASS	PASS	PASS	PASS	0
LD38821588.las	0	PASS	PASS	PASS	PASS	0
LD38821591.las	0	PASS	PASS	PASS	PASS	0
LD38821594.las	0	PASS	PASS	PASS	PASS	0
LD38821597.las	0	PASS	PASS	PASS	PASS	0
LD38821600.las	0	PASS	PASS	PASS	PASS	0
LD38821603.las	0	PASS	PASS	PASS	PASS	0
LD38821606.las	0	PASS	PASS	PASS	PASS	0
LD38821609.las	0	PASS	PASS	PASS	PASS	0
LD38821612.las	0	PASS	PASS	PASS	PASS	0

DPH-1.2 Report on ASPRS LAS File Format (Tiled Data) - File Integrity - continued

File	Number of Points Outside Extent	Offset To Point Data	Offset To EVLR	Number Of Points	Number of Points by Return	Number of Duplicate Points
LD38821615.las	0	PASS	PASS	PASS	PASS	0
LD38821618.las	0	PASS	PASS	PASS	PASS	0
LD38821621.las	0	PASS	PASS	PASS	PASS	0
LD38851339.las	0	PASS	PASS	PASS	PASS	0
LD38851342.las	0	PASS	PASS	PASS	PASS	0
LD38851345.las	0	PASS	PASS	PASS	PASS	0
LD38851348.las	0	PASS	PASS	PASS	PASS	0
LD38851351.las	0	PASS	PASS	PASS	PASS	0
LD38851354.las	0	PASS	PASS	PASS	PASS	0
LD38851357.las	0	PASS	PASS	PASS	PASS	0
LD38851360.las	0	PASS	PASS	PASS	PASS	0
LD38851363.las	0	PASS	PASS	PASS	PASS	0
LD38851366.las	0	PASS	PASS	PASS	PASS	0
LD38851369.las	0	PASS	PASS	PASS	PASS	0
LD38851372.las	0	PASS	PASS	PASS	PASS	0
LD38851375.las	0	PASS	PASS	PASS	PASS	0
LD38851378.las	0	PASS	PASS	PASS	PASS	0
LD38851381.las	0	PASS	PASS	PASS	PASS	0
LD38851384.las	0	PASS	PASS	PASS	PASS	0
LD38851387.las	0	PASS	PASS	PASS	PASS	0
LD38851390.las	0	PASS	PASS	PASS	PASS	0
LD38851393.las	0	PASS	PASS	PASS	PASS	0
LD38851396.las	0	PASS	PASS	PASS	PASS	0
LD38851399.las	0	PASS	PASS	PASS	PASS	0
LD38851402.las	0	PASS	PASS	PASS	PASS	0
LD38851405.las	0	PASS	PASS	PASS	PASS	0
LD38851408.las	0	PASS	PASS	PASS	PASS	0
LD38851411.las	0	PASS	PASS	PASS	PASS	0
LD38851414.las	0	PASS	PASS	PASS	PASS	0
LD38851417.las	0	PASS	PASS	PASS	PASS	0
LD38851420.las	0	PASS	PASS	PASS	PASS	0
LD38851423.las	0	PASS	PASS	PASS	PASS	0
LD38851426.las	0	PASS	PASS	PASS	PASS	0
LD38851429.las	0	PASS	PASS	PASS	PASS	0
LD38851432.las	0	PASS	PASS	PASS	PASS	0
LD38851435.las	0	PASS	PASS	PASS	PASS	0
LD38851438.las	0	PASS	PASS	PASS	PASS	0
LD38851441.las	0	PASS	PASS	PASS	PASS	0
LD38851444.las	0	PASS	PASS	PASS	PASS	0
LD38851447.las	0	PASS	PASS	PASS	PASS	0
LD38851450.las	0	PASS	PASS	PASS	PASS	0
LD38851453.las	0	PASS	PASS	PASS	PASS	0
LD38851456.las	0	PASS	PASS	PASS	PASS	0
LD38851459.las	0	PASS	PASS	PASS	PASS	0
LD38851462.las	0	PASS	PASS	PASS	PASS	0
LD38851465.las	0	PASS	PASS	PASS	PASS	0
LD38851468.las	0	PASS	PASS	PASS	PASS	0
LD38851471.las	0	PASS	PASS	PASS	PASS	0
LD38851474.las	0	PASS	PASS	PASS	PASS	0

DPH-1.2 Report on ASPRS LAS File Format (Tiled Data) - File Integrity - continued

File	Number of Points Outside Extent	Offset To Point Data	Offset To EVLR	Number Of Points	Number of Points by Return	Number of Duplicate Points
LD38851477.las	0	PASS	PASS	PASS	PASS	0
LD38851480.las	0	PASS	PASS	PASS	PASS	0
LD38851483.las	0	PASS	PASS	PASS	PASS	0
LD38851486.las	0	PASS	PASS	PASS	PASS	0
LD38851489.las	0	PASS	PASS	PASS	PASS	0
LD38851492.las	0	PASS	PASS	PASS	PASS	0
LD38851495.las	0	PASS	PASS	PASS	PASS	0
LD38851498.las	0	PASS	PASS	PASS	PASS	0
LD38851501.las	0	PASS	PASS	PASS	PASS	0
LD38851504.las	0	PASS	PASS	PASS	PASS	0
LD38851507.las	0	PASS	PASS	PASS	PASS	0
LD38851510.las	0	PASS	PASS	PASS	PASS	0
LD38851513.las	0	PASS	PASS	PASS	PASS	0
LD38851516.las	0	PASS	PASS	PASS	PASS	0
LD38851519.las	0	PASS	PASS	PASS	PASS	0
LD38851522.las	0	PASS	PASS	PASS	PASS	0
LD38851525.las	0	PASS	PASS	PASS	PASS	0
LD38851528.las	0	PASS	PASS	PASS	PASS	0
LD38851531.las	0	PASS	PASS	PASS	PASS	0
LD38851534.las	0	PASS	PASS	PASS	PASS	0
LD38851537.las	0	PASS	PASS	PASS	PASS	0
LD38851540.las	0	PASS	PASS	PASS	PASS	0
LD38851543.las	0	PASS	PASS	PASS	PASS	0
LD38851546.las	0	PASS	PASS	PASS	PASS	0
LD38851549.las	0	PASS	PASS	PASS	PASS	0
LD38851552.las	0	PASS	PASS	PASS	PASS	0
LD38851555.las	0	PASS	PASS	PASS	PASS	0
LD38851558.las	0	PASS	PASS	PASS	PASS	0
LD38851561.las	0	PASS	PASS	PASS	PASS	0
LD38851564.las	0	PASS	PASS	PASS	PASS	0
LD38851567.las	0	PASS	PASS	PASS	PASS	0
LD38851570.las	0	PASS	PASS	PASS	PASS	0
LD38851573.las	0	PASS	PASS	PASS	PASS	0
LD38851576.las	0	PASS	PASS	PASS	PASS	0
LD38851579.las	0	PASS	PASS	PASS	PASS	0
LD38851582.las	0	PASS	PASS	PASS	PASS	0
LD38851585.las	0	PASS	PASS	PASS	PASS	0
LD38851588.las	0	PASS	PASS	PASS	PASS	0
LD38851591.las	0	PASS	PASS	PASS	PASS	0
LD38851594.las	0	PASS	PASS	PASS	PASS	0
LD38851597.las	0	PASS	PASS	PASS	PASS	0
LD38851600.las	0	PASS	PASS	PASS	PASS	0
LD38851603.las	0	PASS	PASS	PASS	PASS	0
LD38851606.las	0	PASS	PASS	PASS	PASS	0
LD38851609.las	0	PASS	PASS	PASS	PASS	0
LD38851612.las	0	PASS	PASS	PASS	PASS	0
LD38851615.las	0	PASS	PASS	PASS	PASS	0
LD38851618.las	0	PASS	PASS	PASS	PASS	0
LD38851621.las	0	PASS	PASS	PASS	PASS	0

DPH-1.2 Report on ASPRS LAS File Format (Tiled Data) - File Integrity - continued

File	Number of Points Outside Extent	Offset To Point Data	Offset To EVLR	Number Of Points	Number of Points by Return	Number of Duplicate Points
LD38881 339.las	0	PASS	PASS	PASS	PASS	0
LD38881 342.las	0	PASS	PASS	PASS	PASS	0
LD38881 345.las	0	PASS	PASS	PASS	PASS	0
LD38881 348.las	0	PASS	PASS	PASS	PASS	0
LD38881 351.las	0	PASS	PASS	PASS	PASS	0
LD38881 354.las	0	PASS	PASS	PASS	PASS	0
LD38881 357.las	0	PASS	PASS	PASS	PASS	0
LD38881 360.las	0	PASS	PASS	PASS	PASS	0
LD38881 363.las	0	PASS	PASS	PASS	PASS	0
LD38881 366.las	0	PASS	PASS	PASS	PASS	0
LD38881 369.las	0	PASS	PASS	PASS	PASS	0
LD38881 372.las	0	PASS	PASS	PASS	PASS	0
LD38881 375.las	0	PASS	PASS	PASS	PASS	0
LD38881 378.las	0	PASS	PASS	PASS	PASS	0
LD38881 381.las	0	PASS	PASS	PASS	PASS	0
LD38881 384.las	0	PASS	PASS	PASS	PASS	0
LD38881 387.las	0	PASS	PASS	PASS	PASS	0
LD38881 390.las	0	PASS	PASS	PASS	PASS	0
LD38881 393.las	0	PASS	PASS	PASS	PASS	0
LD38881 396.las	0	PASS	PASS	PASS	PASS	0
LD38881 399.las	0	PASS	PASS	PASS	PASS	0
LD38881 402.las	0	PASS	PASS	PASS	PASS	0
LD38881 405.las	0	PASS	PASS	PASS	PASS	0
LD38881 408.las	0	PASS	PASS	PASS	PASS	0
LD38881 411.las	0	PASS	PASS	PASS	PASS	0
LD38881 414.las	0	PASS	PASS	PASS	PASS	0
LD38881 417.las	0	PASS	PASS	PASS	PASS	0
LD38881 420.las	0	PASS	PASS	PASS	PASS	0
LD38881 423.las	0	PASS	PASS	PASS	PASS	0
LD38881 426.las	0	PASS	PASS	PASS	PASS	0
LD38881 429.las	0	PASS	PASS	PASS	PASS	0
LD38881 432.las	0	PASS	PASS	PASS	PASS	0
LD38881 435.las	0	PASS	PASS	PASS	PASS	0
LD38881 438.las	0	PASS	PASS	PASS	PASS	0
LD38881 441.las	0	PASS	PASS	PASS	PASS	0
LD38881 444.las	0	PASS	PASS	PASS	PASS	0
LD38881 447.las	0	PASS	PASS	PASS	PASS	0
LD38881 450.las	0	PASS	PASS	PASS	PASS	0
LD38881 453.las	0	PASS	PASS	PASS	PASS	0
LD38881 456.las	0	PASS	PASS	PASS	PASS	0
LD38881 459.las	0	PASS	PASS	PASS	PASS	0
LD38881 462.las	0	PASS	PASS	PASS	PASS	0
LD38881 465.las	0	PASS	PASS	PASS	PASS	0
LD38881 468.las	0	PASS	PASS	PASS	PASS	0
LD38881 471.las	0	PASS	PASS	PASS	PASS	0
LD38881 474.las	0	PASS	PASS	PASS	PASS	0
LD38881 477.las	0	PASS	PASS	PASS	PASS	0
LD38881 480.las	0	PASS	PASS	PASS	PASS	0
LD38881 483.las	0	PASS	PASS	PASS	PASS	0

DPH-1.2 Report on ASPRS LAS File Format (Tiled Data) - File Integrity - continued

File	Number of Points Outside Extent	Offset To Point Data	Offset To EVLR	Number Of Points	Number of Points by Return	Number of Duplicate Points
LD38881486.las	0	PASS	PASS	PASS	PASS	0
LD38881489.las	0	PASS	PASS	PASS	PASS	0
LD38881492.las	0	PASS	PASS	PASS	PASS	0
LD38881495.las	0	PASS	PASS	PASS	PASS	0
LD38881498.las	0	PASS	PASS	PASS	PASS	0
LD38881501.las	0	PASS	PASS	PASS	PASS	0
LD38881504.las	0	PASS	PASS	PASS	PASS	0
LD38881507.las	0	PASS	PASS	PASS	PASS	0
LD38881510.las	0	PASS	PASS	PASS	PASS	0
LD38881513.las	0	PASS	PASS	PASS	PASS	0
LD38881516.las	0	PASS	PASS	PASS	PASS	0
LD38881519.las	0	PASS	PASS	PASS	PASS	0
LD38881522.las	0	PASS	PASS	PASS	PASS	0
LD38881525.las	0	PASS	PASS	PASS	PASS	0
LD38881528.las	0	PASS	PASS	PASS	PASS	0
LD38881531.las	0	PASS	PASS	PASS	PASS	0
LD38881534.las	0	PASS	PASS	PASS	PASS	0
LD38881537.las	0	PASS	PASS	PASS	PASS	0
LD38881540.las	0	PASS	PASS	PASS	PASS	0
LD38881543.las	0	PASS	PASS	PASS	PASS	0
LD38881546.las	0	PASS	PASS	PASS	PASS	0
LD38881549.las	0	PASS	PASS	PASS	PASS	0
LD38881552.las	0	PASS	PASS	PASS	PASS	0
LD38881555.las	0	PASS	PASS	PASS	PASS	0
LD38881558.las	0	PASS	PASS	PASS	PASS	0
LD38881561.las	0	PASS	PASS	PASS	PASS	0
LD38881564.las	0	PASS	PASS	PASS	PASS	0
LD38881567.las	0	PASS	PASS	PASS	PASS	0
LD38881570.las	0	PASS	PASS	PASS	PASS	0
LD38881573.las	0	PASS	PASS	PASS	PASS	0
LD38881576.las	0	PASS	PASS	PASS	PASS	0
LD38881579.las	0	PASS	PASS	PASS	PASS	0
LD38881582.las	0	PASS	PASS	PASS	PASS	0
LD38881585.las	0	PASS	PASS	PASS	PASS	0
LD38881588.las	0	PASS	PASS	PASS	PASS	0
LD38881591.las	0	PASS	PASS	PASS	PASS	0
LD38881594.las	0	PASS	PASS	PASS	PASS	0
LD38881597.las	0	PASS	PASS	PASS	PASS	0
LD38881600.las	0	PASS	PASS	PASS	PASS	0
LD38881603.las	0	PASS	PASS	PASS	PASS	0
LD38881606.las	0	PASS	PASS	PASS	PASS	0
LD38881609.las	0	PASS	PASS	PASS	PASS	0
LD38881612.las	0	PASS	PASS	PASS	PASS	0
LD38881615.las	0	PASS	PASS	PASS	PASS	0
LD38881618.las	0	PASS	PASS	PASS	PASS	0
LD38881621.las	0	PASS	PASS	PASS	PASS	0
LD38911339.las	0	PASS	PASS	PASS	PASS	0
LD38911342.las	0	PASS	PASS	PASS	PASS	0
LD38911345.las	0	PASS	PASS	PASS	PASS	0

DPH-1.2 Report on ASPRS LAS File Format (Tiled Data) - File Integrity - continued

File	Number of Points Outside Extent	Offset To Point Data	Offset To EVLR	Number Of Points	Number of Points by Return	Number of Duplicate Points
LD38911348.las	0	PASS	PASS	PASS	PASS	0
LD38911351.las	0	PASS	PASS	PASS	PASS	0
LD38911354.las	0	PASS	PASS	PASS	PASS	0
LD38911357.las	0	PASS	PASS	PASS	PASS	0
LD38911360.las	0	PASS	PASS	PASS	PASS	0
LD38911363.las	0	PASS	PASS	PASS	PASS	0
LD38911366.las	0	PASS	PASS	PASS	PASS	0
LD38911369.las	0	PASS	PASS	PASS	PASS	0
LD38911372.las	0	PASS	PASS	PASS	PASS	0
LD38911375.las	0	PASS	PASS	PASS	PASS	0
LD38911378.las	0	PASS	PASS	PASS	PASS	0
LD38911381.las	0	PASS	PASS	PASS	PASS	0
LD38911384.las	0	PASS	PASS	PASS	PASS	0
LD38911387.las	0	PASS	PASS	PASS	PASS	0
LD38911390.las	0	PASS	PASS	PASS	PASS	0
LD38911393.las	0	PASS	PASS	PASS	PASS	0
LD38911396.las	0	PASS	PASS	PASS	PASS	0
LD38911399.las	0	PASS	PASS	PASS	PASS	0
LD38911402.las	0	PASS	PASS	PASS	PASS	0
LD38911405.las	0	PASS	PASS	PASS	PASS	0
LD38911408.las	0	PASS	PASS	PASS	PASS	0
LD38911411.las	0	PASS	PASS	PASS	PASS	0
LD38911414.las	0	PASS	PASS	PASS	PASS	0
LD38911417.las	0	PASS	PASS	PASS	PASS	0
LD38911420.las	0	PASS	PASS	PASS	PASS	0
LD38911423.las	0	PASS	PASS	PASS	PASS	0
LD38911426.las	0	PASS	PASS	PASS	PASS	0
LD38911429.las	0	PASS	PASS	PASS	PASS	0
LD38911432.las	0	PASS	PASS	PASS	PASS	0
LD38911435.las	0	PASS	PASS	PASS	PASS	0
LD38911438.las	0	PASS	PASS	PASS	PASS	0
LD38911441.las	0	PASS	PASS	PASS	PASS	0
LD38911444.las	0	PASS	PASS	PASS	PASS	0
LD38911447.las	0	PASS	PASS	PASS	PASS	0
LD38911450.las	0	PASS	PASS	PASS	PASS	0
LD38911453.las	0	PASS	PASS	PASS	PASS	0
LD38911456.las	0	PASS	PASS	PASS	PASS	0
LD38911459.las	0	PASS	PASS	PASS	PASS	0
LD38911462.las	0	PASS	PASS	PASS	PASS	0
LD38911465.las	0	PASS	PASS	PASS	PASS	0
LD38911468.las	0	PASS	PASS	PASS	PASS	0
LD38911471.las	0	PASS	PASS	PASS	PASS	0
LD38911474.las	0	PASS	PASS	PASS	PASS	0
LD38911477.las	0	PASS	PASS	PASS	PASS	0
LD38911480.las	0	PASS	PASS	PASS	PASS	0
LD38911483.las	0	PASS	PASS	PASS	PASS	0
LD38911486.las	0	PASS	PASS	PASS	PASS	0
LD38911489.las	0	PASS	PASS	PASS	PASS	0
LD38911492.las	0	PASS	PASS	PASS	PASS	0

DPH-1.2 Report on ASPRS LAS File Format (Tiled Data) - File Integrity - continued

File	Number of Points Outside Extent	Offset To Point Data	Offset To EVLR	Number Of Points	Number of Points by Return	Number of Duplicate Points
LD38911495.las	0	PASS	PASS	PASS	PASS	0
LD38911498.las	0	PASS	PASS	PASS	PASS	0
LD38911501.las	0	PASS	PASS	PASS	PASS	0
LD38911504.las	0	PASS	PASS	PASS	PASS	0
LD38911507.las	0	PASS	PASS	PASS	PASS	0
LD38911510.las	0	PASS	PASS	PASS	PASS	0
LD38911513.las	0	PASS	PASS	PASS	PASS	0
LD38911516.las	0	PASS	PASS	PASS	PASS	0
LD38911519.las	0	PASS	PASS	PASS	PASS	0
LD38911522.las	0	PASS	PASS	PASS	PASS	0
LD38911525.las	0	PASS	PASS	PASS	PASS	0
LD38911528.las	0	PASS	PASS	PASS	PASS	0
LD38911531.las	0	PASS	PASS	PASS	PASS	0
LD38911534.las	0	PASS	PASS	PASS	PASS	0
LD38911537.las	0	PASS	PASS	PASS	PASS	0
LD38911540.las	0	PASS	PASS	PASS	PASS	0
LD38911543.las	0	PASS	PASS	PASS	PASS	0
LD38911546.las	0	PASS	PASS	PASS	PASS	0
LD38911549.las	0	PASS	PASS	PASS	PASS	0
LD38911552.las	0	PASS	PASS	PASS	PASS	0
LD38911555.las	0	PASS	PASS	PASS	PASS	0
LD38911558.las	0	PASS	PASS	PASS	PASS	0
LD38911561.las	0	PASS	PASS	PASS	PASS	0
LD38911564.las	0	PASS	PASS	PASS	PASS	0
LD38911567.las	0	PASS	PASS	PASS	PASS	0
LD38911570.las	0	PASS	PASS	PASS	PASS	0
LD38911573.las	0	PASS	PASS	PASS	PASS	0
LD38911576.las	0	PASS	PASS	PASS	PASS	0
LD38911579.las	0	PASS	PASS	PASS	PASS	0
LD38911582.las	0	PASS	PASS	PASS	PASS	0
LD38911585.las	0	PASS	PASS	PASS	PASS	0
LD38911588.las	0	PASS	PASS	PASS	PASS	0
LD38911591.las	0	PASS	PASS	PASS	PASS	0
LD38911594.las	0	PASS	PASS	PASS	PASS	0
LD38911597.las	0	PASS	PASS	PASS	PASS	0
LD38911600.las	0	PASS	PASS	PASS	PASS	0
LD38911603.las	0	PASS	PASS	PASS	PASS	0
LD38911606.las	0	PASS	PASS	PASS	PASS	0
LD38911609.las	0	PASS	PASS	PASS	PASS	0
LD38911612.las	0	PASS	PASS	PASS	PASS	0
LD38911615.las	0	PASS	PASS	PASS	PASS	0
LD38911618.las	0	PASS	PASS	PASS	PASS	0
LD38911621.las	0	PASS	PASS	PASS	PASS	0
LD38941339.las	0	PASS	PASS	PASS	PASS	0
LD38941342.las	0	PASS	PASS	PASS	PASS	0
LD38941345.las	0	PASS	PASS	PASS	PASS	0
LD38941348.las	0	PASS	PASS	PASS	PASS	0
LD38941351.las	0	PASS	PASS	PASS	PASS	0
LD38941354.las	0	PASS	PASS	PASS	PASS	0

DPH-1.2 Report on ASPRS LAS File Format (Tiled Data) - File Integrity - continued

File	Number of Points Outside Extent	Offset To Point Data	Offset To EVLR	Number Of Points	Number of Points by Return	Number of Duplicate Points
LD38941357.las	0	PASS	PASS	PASS	PASS	0
LD38941360.las	0	PASS	PASS	PASS	PASS	0
LD38941363.las	0	PASS	PASS	PASS	PASS	0
LD38941366.las	0	PASS	PASS	PASS	PASS	0
LD38941369.las	0	PASS	PASS	PASS	PASS	0
LD38941372.las	0	PASS	PASS	PASS	PASS	0
LD38941375.las	0	PASS	PASS	PASS	PASS	0
LD38941378.las	0	PASS	PASS	PASS	PASS	0
LD38941381.las	0	PASS	PASS	PASS	PASS	0
LD38941384.las	0	PASS	PASS	PASS	PASS	0
LD38941387.las	0	PASS	PASS	PASS	PASS	0
LD38941390.las	0	PASS	PASS	PASS	PASS	0
LD38941393.las	0	PASS	PASS	PASS	PASS	0
LD38941396.las	0	PASS	PASS	PASS	PASS	0
LD38941399.las	0	PASS	PASS	PASS	PASS	0
LD38941402.las	0	PASS	PASS	PASS	PASS	0
LD38941405.las	0	PASS	PASS	PASS	PASS	0
LD38941408.las	0	PASS	PASS	PASS	PASS	0
LD38941411.las	0	PASS	PASS	PASS	PASS	0
LD38941414.las	0	PASS	PASS	PASS	PASS	0
LD38941417.las	0	PASS	PASS	PASS	PASS	0
LD38941420.las	0	PASS	PASS	PASS	PASS	0
LD38941423.las	0	PASS	PASS	PASS	PASS	0
LD38941426.las	0	PASS	PASS	PASS	PASS	0
LD38941429.las	0	PASS	PASS	PASS	PASS	0
LD38941432.las	0	PASS	PASS	PASS	PASS	0
LD38941435.las	0	PASS	PASS	PASS	PASS	0
LD38941438.las	0	PASS	PASS	PASS	PASS	0
LD38941441.las	0	PASS	PASS	PASS	PASS	0
LD38941444.las	0	PASS	PASS	PASS	PASS	0
LD38941447.las	0	PASS	PASS	PASS	PASS	0
LD38941450.las	0	PASS	PASS	PASS	PASS	0
LD38941453.las	0	PASS	PASS	PASS	PASS	0
LD38941456.las	0	PASS	PASS	PASS	PASS	0
LD38941459.las	0	PASS	PASS	PASS	PASS	0
LD38941462.las	0	PASS	PASS	PASS	PASS	0
LD38941465.las	0	PASS	PASS	PASS	PASS	0
LD38941468.las	0	PASS	PASS	PASS	PASS	0
LD38941471.las	0	PASS	PASS	PASS	PASS	0
LD38941474.las	0	PASS	PASS	PASS	PASS	0
LD38941477.las	0	PASS	PASS	PASS	PASS	0
LD38941480.las	0	PASS	PASS	PASS	PASS	0
LD38941483.las	0	PASS	PASS	PASS	PASS	0
LD38941486.las	0	PASS	PASS	PASS	PASS	0
LD38941489.las	0	PASS	PASS	PASS	PASS	0
LD38941492.las	0	PASS	PASS	PASS	PASS	0
LD38941495.las	0	PASS	PASS	PASS	PASS	0
LD38941498.las	0	PASS	PASS	PASS	PASS	0
LD38941501.las	0	PASS	PASS	PASS	PASS	0

DPH-1.2 Report on ASPRS LAS File Format (Tiled Data) - File Integrity - continued

File	Number of Points Outside Extent	Offset To Point Data	Offset To EVLR	Number Of Points	Number of Points by Return	Number of Duplicate Points
LD38941504.las	0	PASS	PASS	PASS	PASS	0
LD38941507.las	0	PASS	PASS	PASS	PASS	0
LD38941510.las	0	PASS	PASS	PASS	PASS	0
LD38941513.las	0	PASS	PASS	PASS	PASS	0
LD38941516.las	0	PASS	PASS	PASS	PASS	0
LD38941519.las	0	PASS	PASS	PASS	PASS	0
LD38941522.las	0	PASS	PASS	PASS	PASS	0
LD38941525.las	0	PASS	PASS	PASS	PASS	0
LD38941528.las	0	PASS	PASS	PASS	PASS	0
LD38941531.las	0	PASS	PASS	PASS	PASS	0
LD38941534.las	0	PASS	PASS	PASS	PASS	0
LD38941537.las	0	PASS	PASS	PASS	PASS	0
LD38941540.las	0	PASS	PASS	PASS	PASS	0
LD38941543.las	0	PASS	PASS	PASS	PASS	0
LD38941546.las	0	PASS	PASS	PASS	PASS	0
LD38941549.las	0	PASS	PASS	PASS	PASS	0
LD38941552.las	0	PASS	PASS	PASS	PASS	0
LD38941555.las	0	PASS	PASS	PASS	PASS	0
LD38941558.las	0	PASS	PASS	PASS	PASS	0
LD38941561.las	0	PASS	PASS	PASS	PASS	0
LD38941564.las	0	PASS	PASS	PASS	PASS	0
LD38941567.las	0	PASS	PASS	PASS	PASS	0
LD38941570.las	0	PASS	PASS	PASS	PASS	0
LD38941573.las	0	PASS	PASS	PASS	PASS	0
LD38941576.las	0	PASS	PASS	PASS	PASS	0
LD38941579.las	0	PASS	PASS	PASS	PASS	0
LD38941582.las	0	PASS	PASS	PASS	PASS	0
LD38941585.las	0	PASS	PASS	PASS	PASS	0
LD38941588.las	0	PASS	PASS	PASS	PASS	0
LD38941591.las	0	PASS	PASS	PASS	PASS	0
LD38941594.las	0	PASS	PASS	PASS	PASS	0
LD38941597.las	0	PASS	PASS	PASS	PASS	0
LD38941600.las	0	PASS	PASS	PASS	PASS	0
LD38941603.las	0	PASS	PASS	PASS	PASS	0
LD38941606.las	0	PASS	PASS	PASS	PASS	0
LD38941609.las	0	PASS	PASS	PASS	PASS	0
LD38941612.las	0	PASS	PASS	PASS	PASS	0
LD38941615.las	0	PASS	PASS	PASS	PASS	0
LD38941618.las	0	PASS	PASS	PASS	PASS	0
LD38941621.las	0	PASS	PASS	PASS	PASS	0
LD38971339.las	0	PASS	PASS	PASS	PASS	0
LD38971342.las	0	PASS	PASS	PASS	PASS	0
LD38971345.las	0	PASS	PASS	PASS	PASS	0
LD38971348.las	0	PASS	PASS	PASS	PASS	0
LD38971351.las	0	PASS	PASS	PASS	PASS	0
LD38971354.las	0	PASS	PASS	PASS	PASS	0
LD38971357.las	0	PASS	PASS	PASS	PASS	0
LD38971360.las	0	PASS	PASS	PASS	PASS	0
LD38971363.las	0	PASS	PASS	PASS	PASS	0

DPH-1.2 Report on ASPRS LAS File Format (Tiled Data) - File Integrity - continued

File	Number of Points Outside Extent	Offset To Point Data	Offset To EVLR	Number Of Points	Number of Points by Return	Number of Duplicate Points
LD38971366.las	0	PASS	PASS	PASS	PASS	0
LD38971369.las	0	PASS	PASS	PASS	PASS	0
LD38971372.las	0	PASS	PASS	PASS	PASS	0
LD38971375.las	0	PASS	PASS	PASS	PASS	0
LD38971378.las	0	PASS	PASS	PASS	PASS	0
LD38971381.las	0	PASS	PASS	PASS	PASS	0
LD38971384.las	0	PASS	PASS	PASS	PASS	0
LD38971387.las	0	PASS	PASS	PASS	PASS	0
LD38971390.las	0	PASS	PASS	PASS	PASS	0
LD38971393.las	0	PASS	PASS	PASS	PASS	0
LD38971396.las	0	PASS	PASS	PASS	PASS	0
LD38971399.las	0	PASS	PASS	PASS	PASS	0
LD38971402.las	0	PASS	PASS	PASS	PASS	0
LD38971405.las	0	PASS	PASS	PASS	PASS	0
LD38971408.las	0	PASS	PASS	PASS	PASS	0
LD38971411.las	0	PASS	PASS	PASS	PASS	0
LD38971414.las	0	PASS	PASS	PASS	PASS	0
LD38971417.las	0	PASS	PASS	PASS	PASS	0
LD38971420.las	0	PASS	PASS	PASS	PASS	0
LD38971423.las	0	PASS	PASS	PASS	PASS	0
LD38971426.las	0	PASS	PASS	PASS	PASS	0
LD38971429.las	0	PASS	PASS	PASS	PASS	0
LD38971432.las	0	PASS	PASS	PASS	PASS	0
LD38971435.las	0	PASS	PASS	PASS	PASS	0
LD38971438.las	0	PASS	PASS	PASS	PASS	0
LD38971441.las	0	PASS	PASS	PASS	PASS	0
LD38971444.las	0	PASS	PASS	PASS	PASS	0
LD38971447.las	0	PASS	PASS	PASS	PASS	0
LD38971450.las	0	PASS	PASS	PASS	PASS	0
LD38971453.las	0	PASS	PASS	PASS	PASS	0
LD38971456.las	0	PASS	PASS	PASS	PASS	0
LD38971459.las	0	PASS	PASS	PASS	PASS	0
LD38971462.las	0	PASS	PASS	PASS	PASS	0
LD38971465.las	0	PASS	PASS	PASS	PASS	0
LD38971468.las	0	PASS	PASS	PASS	PASS	0
LD38971471.las	0	PASS	PASS	PASS	PASS	0
LD38971474.las	0	PASS	PASS	PASS	PASS	0
LD38971477.las	0	PASS	PASS	PASS	PASS	0
LD38971480.las	0	PASS	PASS	PASS	PASS	0
LD38971483.las	0	PASS	PASS	PASS	PASS	0
LD38971486.las	0	PASS	PASS	PASS	PASS	0
LD38971489.las	0	PASS	PASS	PASS	PASS	0
LD38971492.las	0	PASS	PASS	PASS	PASS	0
LD38971495.las	0	PASS	PASS	PASS	PASS	0
LD38971498.las	0	PASS	PASS	PASS	PASS	0
LD38971501.las	0	PASS	PASS	PASS	PASS	0
LD38971504.las	0	PASS	PASS	PASS	PASS	0
LD38971507.las	0	PASS	PASS	PASS	PASS	0
LD38971510.las	0	PASS	PASS	PASS	PASS	0

DPH-1.2 Report on ASPRS LAS File Format (Tiled Data) - File Integrity - continued

File	Number of Points Outside Extent	Offset To Point Data	Offset To EVLR	Number Of Points	Number of Points by Return	Number of Duplicate Points
LD38971513.las	0	PASS	PASS	PASS	PASS	0
LD38971516.las	0	PASS	PASS	PASS	PASS	0
LD38971519.las	0	PASS	PASS	PASS	PASS	0
LD38971522.las	0	PASS	PASS	PASS	PASS	0
LD38971525.las	0	PASS	PASS	PASS	PASS	0
LD38971528.las	0	PASS	PASS	PASS	PASS	0
LD38971531.las	0	PASS	PASS	PASS	PASS	0
LD38971534.las	0	PASS	PASS	PASS	PASS	0
LD38971537.las	0	PASS	PASS	PASS	PASS	0
LD38971540.las	0	PASS	PASS	PASS	PASS	0
LD38971543.las	0	PASS	PASS	PASS	PASS	0
LD38971546.las	0	PASS	PASS	PASS	PASS	0
LD38971549.las	0	PASS	PASS	PASS	PASS	0
LD38971552.las	0	PASS	PASS	PASS	PASS	0
LD38971555.las	0	PASS	PASS	PASS	PASS	0
LD38971558.las	0	PASS	PASS	PASS	PASS	0
LD38971561.las	0	PASS	PASS	PASS	PASS	0
LD38971564.las	0	PASS	PASS	PASS	PASS	0
LD38971567.las	0	PASS	PASS	PASS	PASS	0
LD38971570.las	0	PASS	PASS	PASS	PASS	0
LD38971573.las	0	PASS	PASS	PASS	PASS	0
LD38971576.las	0	PASS	PASS	PASS	PASS	0
LD38971579.las	0	PASS	PASS	PASS	PASS	0
LD38971582.las	0	PASS	PASS	PASS	PASS	0
LD38971585.las	0	PASS	PASS	PASS	PASS	0
LD38971588.las	0	PASS	PASS	PASS	PASS	0
LD38971591.las	0	PASS	PASS	PASS	PASS	0
LD38971594.las	0	PASS	PASS	PASS	PASS	0
LD38971597.las	0	PASS	PASS	PASS	PASS	0
LD38971600.las	0	PASS	PASS	PASS	PASS	0
LD38971603.las	0	PASS	PASS	PASS	PASS	0
LD38971606.las	0	PASS	PASS	PASS	PASS	0
LD38971609.las	0	PASS	PASS	PASS	PASS	0
LD38971612.las	0	PASS	PASS	PASS	PASS	0
LD38971615.las	0	PASS	PASS	PASS	PASS	0
LD38971618.las	0	PASS	PASS	PASS	PASS	0
LD38971621.las	0	PASS	PASS	PASS	PASS	0
LD39001339.las	0	PASS	PASS	PASS	PASS	0
LD39001342.las	0	PASS	PASS	PASS	PASS	0
LD39001345.las	0	PASS	PASS	PASS	PASS	0
LD39001348.las	0	PASS	PASS	PASS	PASS	0
LD39001351.las	0	PASS	PASS	PASS	PASS	0
LD39001354.las	0	PASS	PASS	PASS	PASS	0
LD39001357.las	0	PASS	PASS	PASS	PASS	0
LD39001360.las	0	PASS	PASS	PASS	PASS	0
LD39001363.las	0	PASS	PASS	PASS	PASS	0
LD39001366.las	0	PASS	PASS	PASS	PASS	0
LD39001369.las	0	PASS	PASS	PASS	PASS	0
LD39001372.las	0	PASS	PASS	PASS	PASS	0

DPH-1.2 Report on ASPRS LAS File Format (Tiled Data) - File Integrity - continued

File	Number of Points Outside Extent	Offset To Point Data	Offset To EVLR	Number Of Points	Number of Points by Return	Number of Duplicate Points
LD39001375.las	0	PASS	PASS	PASS	PASS	0
LD39001378.las	0	PASS	PASS	PASS	PASS	0
LD39001381.las	0	PASS	PASS	PASS	PASS	0
LD39001384.las	0	PASS	PASS	PASS	PASS	0
LD39001387.las	0	PASS	PASS	PASS	PASS	0
LD39001390.las	0	PASS	PASS	PASS	PASS	0
LD39001393.las	0	PASS	PASS	PASS	PASS	0
LD39001396.las	0	PASS	PASS	PASS	PASS	0
LD39001399.las	0	PASS	PASS	PASS	PASS	0
LD39001402.las	0	PASS	PASS	PASS	PASS	0
LD39001405.las	0	PASS	PASS	PASS	PASS	0
LD39001408.las	0	PASS	PASS	PASS	PASS	0
LD39001411.las	0	PASS	PASS	PASS	PASS	0
LD39001414.las	0	PASS	PASS	PASS	PASS	0
LD39001417.las	0	PASS	PASS	PASS	PASS	0
LD39001420.las	0	PASS	PASS	PASS	PASS	0
LD39001423.las	0	PASS	PASS	PASS	PASS	0
LD39001426.las	0	PASS	PASS	PASS	PASS	0
LD39001429.las	0	PASS	PASS	PASS	PASS	0
LD39001432.las	0	PASS	PASS	PASS	PASS	0
LD39001435.las	0	PASS	PASS	PASS	PASS	0
LD39001438.las	0	PASS	PASS	PASS	PASS	0
LD39001441.las	0	PASS	PASS	PASS	PASS	0
LD39001444.las	0	PASS	PASS	PASS	PASS	0
LD39001447.las	0	PASS	PASS	PASS	PASS	0
LD39001450.las	0	PASS	PASS	PASS	PASS	0
LD39001453.las	0	PASS	PASS	PASS	PASS	0
LD39001456.las	0	PASS	PASS	PASS	PASS	0
LD39001459.las	0	PASS	PASS	PASS	PASS	0
LD39001462.las	0	PASS	PASS	PASS	PASS	0
LD39001465.las	0	PASS	PASS	PASS	PASS	0
LD39001468.las	0	PASS	PASS	PASS	PASS	0
LD39001471.las	0	PASS	PASS	PASS	PASS	0
LD39001474.las	0	PASS	PASS	PASS	PASS	0
LD39001477.las	0	PASS	PASS	PASS	PASS	0
LD39001480.las	0	PASS	PASS	PASS	PASS	0
LD39001483.las	0	PASS	PASS	PASS	PASS	0
LD39001486.las	0	PASS	PASS	PASS	PASS	0
LD39001489.las	0	PASS	PASS	PASS	PASS	0
LD39001492.las	0	PASS	PASS	PASS	PASS	0
LD39001495.las	0	PASS	PASS	PASS	PASS	0
LD39001498.las	0	PASS	PASS	PASS	PASS	0
LD39001501.las	0	PASS	PASS	PASS	PASS	0
LD39001504.las	0	PASS	PASS	PASS	PASS	0
LD39001507.las	0	PASS	PASS	PASS	PASS	0
LD39001510.las	0	PASS	PASS	PASS	PASS	0
LD39001513.las	0	PASS	PASS	PASS	PASS	0
LD39001516.las	0	PASS	PASS	PASS	PASS	0
LD39001519.las	0	PASS	PASS	PASS	PASS	0

DPH-1.2 Report on ASPRS LAS File Format (Tiled Data) - File Integrity - continued

File	Number of Points Outside Extent	Offset To Point Data	Offset To EVLR	Number Of Points	Number of Points by Return	Number of Duplicate Points
LD39001522.las	0	PASS	PASS	PASS	PASS	0
LD39001525.las	0	PASS	PASS	PASS	PASS	0
LD39001528.las	0	PASS	PASS	PASS	PASS	0
LD39001531.las	0	PASS	PASS	PASS	PASS	0
LD39001534.las	0	PASS	PASS	PASS	PASS	0
LD39001537.las	0	PASS	PASS	PASS	PASS	0
LD39001540.las	0	PASS	PASS	PASS	PASS	0
LD39001543.las	0	PASS	PASS	PASS	PASS	0
LD39001546.las	0	PASS	PASS	PASS	PASS	0
LD39001549.las	0	PASS	PASS	PASS	PASS	0
LD39001552.las	0	PASS	PASS	PASS	PASS	0
LD39001555.las	0	PASS	PASS	PASS	PASS	0
LD39001558.las	0	PASS	PASS	PASS	PASS	0
LD39001561.las	0	PASS	PASS	PASS	PASS	0
LD39001564.las	0	PASS	PASS	PASS	PASS	0
LD39001567.las	0	PASS	PASS	PASS	PASS	0
LD39001570.las	0	PASS	PASS	PASS	PASS	0
LD39001573.las	0	PASS	PASS	PASS	PASS	0
LD39001576.las	0	PASS	PASS	PASS	PASS	0
LD39001579.las	0	PASS	PASS	PASS	PASS	0
LD39001582.las	0	PASS	PASS	PASS	PASS	0
LD39001585.las	0	PASS	PASS	PASS	PASS	0
LD39001588.las	0	PASS	PASS	PASS	PASS	0
LD39001591.las	0	PASS	PASS	PASS	PASS	0
LD39001594.las	0	PASS	PASS	PASS	PASS	0
LD39001597.las	0	PASS	PASS	PASS	PASS	0
LD39001600.las	0	PASS	PASS	PASS	PASS	0
LD39001603.las	0	PASS	PASS	PASS	PASS	0
LD39001606.las	0	PASS	PASS	PASS	PASS	0
LD39001609.las	0	PASS	PASS	PASS	PASS	0
LD39001612.las	0	PASS	PASS	PASS	PASS	0
LD39001615.las	0	PASS	PASS	PASS	PASS	0
LD39001618.las	0	PASS	PASS	PASS	PASS	0
LD39001621.las	0	PASS	PASS	PASS	PASS	0
LD39031339.las	0	PASS	PASS	PASS	PASS	0
LD39031342.las	0	PASS	PASS	PASS	PASS	0
LD39031345.las	0	PASS	PASS	PASS	PASS	0
LD39031348.las	0	PASS	PASS	PASS	PASS	0
LD39031351.las	0	PASS	PASS	PASS	PASS	0
LD39031354.las	0	PASS	PASS	PASS	PASS	0
LD39031357.las	0	PASS	PASS	PASS	PASS	0
LD39031360.las	0	PASS	PASS	PASS	PASS	0
LD39031363.las	0	PASS	PASS	PASS	PASS	0
LD39031366.las	0	PASS	PASS	PASS	PASS	0
LD39031369.las	0	PASS	PASS	PASS	PASS	0
LD39031372.las	0	PASS	PASS	PASS	PASS	0
LD39031375.las	0	PASS	PASS	PASS	PASS	0
LD39031378.las	0	PASS	PASS	PASS	PASS	0
LD39031381.las	0	PASS	PASS	PASS	PASS	0

DPH-1.2 Report on ASPRS LAS File Format (Tiled Data) - File Integrity - continued

File	Number of Points Outside Extent	Offset To Point Data	Offset To EVLR	Number Of Points	Number of Points by Return	Number of Duplicate Points
LD39031384.las	0	PASS	PASS	PASS	PASS	0
LD39031387.las	0	PASS	PASS	PASS	PASS	0
LD39031390.las	0	PASS	PASS	PASS	PASS	0
LD39031393.las	0	PASS	PASS	PASS	PASS	0
LD39031396.las	0	PASS	PASS	PASS	PASS	0
LD39031399.las	0	PASS	PASS	PASS	PASS	0
LD39031402.las	0	PASS	PASS	PASS	PASS	0
LD39031405.las	0	PASS	PASS	PASS	PASS	0
LD39031408.las	0	PASS	PASS	PASS	PASS	0
LD39031411.las	0	PASS	PASS	PASS	PASS	0
LD39031414.las	0	PASS	PASS	PASS	PASS	0
LD39031417.las	0	PASS	PASS	PASS	PASS	0
LD39031420.las	0	PASS	PASS	PASS	PASS	0
LD39031423.las	0	PASS	PASS	PASS	PASS	0
LD39031426.las	0	PASS	PASS	PASS	PASS	0
LD39031429.las	0	PASS	PASS	PASS	PASS	0
LD39031432.las	0	PASS	PASS	PASS	PASS	0
LD39031435.las	0	PASS	PASS	PASS	PASS	0
LD39031438.las	0	PASS	PASS	PASS	PASS	0
LD39031441.las	0	PASS	PASS	PASS	PASS	0
LD39031444.las	0	PASS	PASS	PASS	PASS	0
LD39031447.las	0	PASS	PASS	PASS	PASS	0
LD39031450.las	0	PASS	PASS	PASS	PASS	0
LD39031453.las	0	PASS	PASS	PASS	PASS	0
LD39031456.las	0	PASS	PASS	PASS	PASS	0
LD39031459.las	0	PASS	PASS	PASS	PASS	0
LD39031462.las	0	PASS	PASS	PASS	PASS	0
LD39031465.las	0	PASS	PASS	PASS	PASS	0
LD39031468.las	0	PASS	PASS	PASS	PASS	0
LD39031471.las	0	PASS	PASS	PASS	PASS	0
LD39031474.las	0	PASS	PASS	PASS	PASS	0
LD39031477.las	0	PASS	PASS	PASS	PASS	0
LD39031480.las	0	PASS	PASS	PASS	PASS	0
LD39031483.las	0	PASS	PASS	PASS	PASS	0
LD39031486.las	0	PASS	PASS	PASS	PASS	0
LD39031489.las	0	PASS	PASS	PASS	PASS	0
LD39031492.las	0	PASS	PASS	PASS	PASS	0
LD39031495.las	0	PASS	PASS	PASS	PASS	0
LD39031498.las	0	PASS	PASS	PASS	PASS	0
LD39031501.las	0	PASS	PASS	PASS	PASS	0
LD39031504.las	0	PASS	PASS	PASS	PASS	0
LD39031507.las	0	PASS	PASS	PASS	PASS	0
LD39031510.las	0	PASS	PASS	PASS	PASS	0
LD39031513.las	0	PASS	PASS	PASS	PASS	0
LD39031516.las	0	PASS	PASS	PASS	PASS	0
LD39031519.las	0	PASS	PASS	PASS	PASS	0
LD39031522.las	0	PASS	PASS	PASS	PASS	0
LD39031525.las	0	PASS	PASS	PASS	PASS	0
LD39031528.las	0	PASS	PASS	PASS	PASS	0

DPH-1.2 Report on ASPRS LAS File Format (Tiled Data) - File Integrity - continued

File	Number of Points Outside Extent	Offset To Point Data	Offset To EVLR	Number Of Points	Number of Points by Return	Number of Duplicate Points
LD39031531.las	0	PASS	PASS	PASS	PASS	0
LD39031534.las	0	PASS	PASS	PASS	PASS	0
LD39031537.las	0	PASS	PASS	PASS	PASS	0
LD39031540.las	0	PASS	PASS	PASS	PASS	0
LD39031543.las	0	PASS	PASS	PASS	PASS	0
LD39031546.las	0	PASS	PASS	PASS	PASS	0
LD39031549.las	0	PASS	PASS	PASS	PASS	0
LD39031552.las	0	PASS	PASS	PASS	PASS	0
LD39031555.las	0	PASS	PASS	PASS	PASS	0
LD39031558.las	0	PASS	PASS	PASS	PASS	0
LD39031561.las	0	PASS	PASS	PASS	PASS	0
LD39031564.las	0	PASS	PASS	PASS	PASS	0
LD39031567.las	0	PASS	PASS	PASS	PASS	0
LD39031570.las	0	PASS	PASS	PASS	PASS	0
LD39031573.las	0	PASS	PASS	PASS	PASS	0
LD39031576.las	0	PASS	PASS	PASS	PASS	0
LD39031579.las	0	PASS	PASS	PASS	PASS	0
LD39031582.las	0	PASS	PASS	PASS	PASS	0
LD39031585.las	0	PASS	PASS	PASS	PASS	0
LD39031588.las	0	PASS	PASS	PASS	PASS	0
LD39031591.las	0	PASS	PASS	PASS	PASS	0
LD39031594.las	0	PASS	PASS	PASS	PASS	0
LD39031597.las	0	PASS	PASS	PASS	PASS	0
LD39031600.las	0	PASS	PASS	PASS	PASS	0
LD39031603.las	0	PASS	PASS	PASS	PASS	0
LD39031606.las	0	PASS	PASS	PASS	PASS	0
LD39031609.las	0	PASS	PASS	PASS	PASS	0
LD39031612.las	0	PASS	PASS	PASS	PASS	0
LD39031615.las	0	PASS	PASS	PASS	PASS	0
LD39031618.las	0	PASS	PASS	PASS	PASS	0
LD39031621.las	0	PASS	PASS	PASS	PASS	0
LD39031624.las	0	PASS	PASS	PASS	PASS	0
LD39061339.las	0	PASS	PASS	PASS	PASS	0
LD39061342.las	0	PASS	PASS	PASS	PASS	0
LD39061345.las	0	PASS	PASS	PASS	PASS	0
LD39061348.las	0	PASS	PASS	PASS	PASS	0
LD39061351.las	0	PASS	PASS	PASS	PASS	0
LD39061354.las	0	PASS	PASS	PASS	PASS	0
LD39061357.las	0	PASS	PASS	PASS	PASS	0
LD39061360.las	0	PASS	PASS	PASS	PASS	0
LD39061363.las	0	PASS	PASS	PASS	PASS	0
LD39061366.las	0	PASS	PASS	PASS	PASS	0
LD39061369.las	0	PASS	PASS	PASS	PASS	0
LD39061372.las	0	PASS	PASS	PASS	PASS	0
LD39061375.las	0	PASS	PASS	PASS	PASS	0
LD39061378.las	0	PASS	PASS	PASS	PASS	0
LD39061381.las	0	PASS	PASS	PASS	PASS	0
LD39061384.las	0	PASS	PASS	PASS	PASS	0
LD39061387.las	0	PASS	PASS	PASS	PASS	0

DPH-1.2 Report on ASPRS LAS File Format (Tiled Data) - File Integrity - continued

File	Number of Points Outside Extent	Offset To Point Data	Offset To EVLR	Number Of Points	Number of Points by Return	Number of Duplicate Points
LD39061390.las	0	PASS	PASS	PASS	PASS	0
LD39061393.las	0	PASS	PASS	PASS	PASS	0
LD39061396.las	0	PASS	PASS	PASS	PASS	0
LD39061399.las	0	PASS	PASS	PASS	PASS	0
LD39061402.las	0	PASS	PASS	PASS	PASS	0
LD39061405.las	0	PASS	PASS	PASS	PASS	0
LD39061408.las	0	PASS	PASS	PASS	PASS	0
LD39061411.las	0	PASS	PASS	PASS	PASS	0
LD39061414.las	0	PASS	PASS	PASS	PASS	0
LD39061417.las	0	PASS	PASS	PASS	PASS	0
LD39061420.las	0	PASS	PASS	PASS	PASS	0
LD39061423.las	0	PASS	PASS	PASS	PASS	0
LD39061426.las	0	PASS	PASS	PASS	PASS	0
LD39061429.las	0	PASS	PASS	PASS	PASS	0
LD39061432.las	0	PASS	PASS	PASS	PASS	0
LD39061435.las	0	PASS	PASS	PASS	PASS	0
LD39061438.las	0	PASS	PASS	PASS	PASS	0
LD39061441.las	0	PASS	PASS	PASS	PASS	0
LD39061444.las	0	PASS	PASS	PASS	PASS	0
LD39061447.las	0	PASS	PASS	PASS	PASS	0
LD39061450.las	0	PASS	PASS	PASS	PASS	0
LD39061453.las	0	PASS	PASS	PASS	PASS	0
LD39061456.las	0	PASS	PASS	PASS	PASS	0
LD39061459.las	0	PASS	PASS	PASS	PASS	0
LD39061462.las	0	PASS	PASS	PASS	PASS	0
LD39061465.las	0	PASS	PASS	PASS	PASS	0
LD39061468.las	0	PASS	PASS	PASS	PASS	0
LD39061471.las	0	PASS	PASS	PASS	PASS	0
LD39061474.las	0	PASS	PASS	PASS	PASS	0
LD39061477.las	0	PASS	PASS	PASS	PASS	0
LD39061480.las	0	PASS	PASS	PASS	PASS	0
LD39061483.las	0	PASS	PASS	PASS	PASS	0
LD39061486.las	0	PASS	PASS	PASS	PASS	0
LD39061489.las	0	PASS	PASS	PASS	PASS	0
LD39061492.las	0	PASS	PASS	PASS	PASS	0
LD39061495.las	0	PASS	PASS	PASS	PASS	0
LD39061498.las	0	PASS	PASS	PASS	PASS	0
LD39061501.las	0	PASS	PASS	PASS	PASS	0
LD39061504.las	0	PASS	PASS	PASS	PASS	0
LD39061507.las	0	PASS	PASS	PASS	PASS	0
LD39061510.las	0	PASS	PASS	PASS	PASS	0
LD39061513.las	0	PASS	PASS	PASS	PASS	0
LD39061516.las	0	PASS	PASS	PASS	PASS	0
LD39061519.las	0	PASS	PASS	PASS	PASS	0
LD39061522.las	0	PASS	PASS	PASS	PASS	0
LD39061525.las	0	PASS	PASS	PASS	PASS	0
LD39061528.las	0	PASS	PASS	PASS	PASS	0
LD39061531.las	0	PASS	PASS	PASS	PASS	0
LD39061534.las	0	PASS	PASS	PASS	PASS	0

DPH-1.2 Report on ASPRS LAS File Format (Tiled Data) - File Integrity - continued

File	Number of Points Outside Extent	Offset To Point Data	Offset To EVLR	Number Of Points	Number of Points by Return	Number of Duplicate Points
LD39061537.las	0	PASS	PASS	PASS	PASS	0
LD39061540.las	0	PASS	PASS	PASS	PASS	0
LD39061543.las	0	PASS	PASS	PASS	PASS	0
LD39061546.las	0	PASS	PASS	PASS	PASS	0
LD39061549.las	0	PASS	PASS	PASS	PASS	0
LD39061552.las	0	PASS	PASS	PASS	PASS	0
LD39061555.las	0	PASS	PASS	PASS	PASS	0
LD39061558.las	0	PASS	PASS	PASS	PASS	0
LD39061561.las	0	PASS	PASS	PASS	PASS	0
LD39061564.las	0	PASS	PASS	PASS	PASS	0
LD39061567.las	0	PASS	PASS	PASS	PASS	0
LD39061570.las	0	PASS	PASS	PASS	PASS	0
LD39061573.las	0	PASS	PASS	PASS	PASS	0
LD39061576.las	0	PASS	PASS	PASS	PASS	0
LD39061579.las	0	PASS	PASS	PASS	PASS	0
LD39061582.las	0	PASS	PASS	PASS	PASS	0
LD39061585.las	0	PASS	PASS	PASS	PASS	0
LD39061588.las	0	PASS	PASS	PASS	PASS	0
LD39061591.las	0	PASS	PASS	PASS	PASS	0
LD39061594.las	0	PASS	PASS	PASS	PASS	0
LD39061597.las	0	PASS	PASS	PASS	PASS	0
LD39061600.las	0	PASS	PASS	PASS	PASS	0
LD39061603.las	0	PASS	PASS	PASS	PASS	0
LD39061606.las	0	PASS	PASS	PASS	PASS	0
LD39061609.las	0	PASS	PASS	PASS	PASS	0
LD39061612.las	0	PASS	PASS	PASS	PASS	0
LD39061615.las	0	PASS	PASS	PASS	PASS	0
LD39061618.las	0	PASS	PASS	PASS	PASS	0
LD39061621.las	0	PASS	PASS	PASS	PASS	0
LD39061624.las	0	PASS	PASS	PASS	PASS	0
LD39091339.las	0	PASS	PASS	PASS	PASS	0
LD39091342.las	0	PASS	PASS	PASS	PASS	0
LD39091345.las	0	PASS	PASS	PASS	PASS	0
LD39091348.las	0	PASS	PASS	PASS	PASS	0
LD39091351.las	0	PASS	PASS	PASS	PASS	0
LD39091354.las	0	PASS	PASS	PASS	PASS	0
LD39091357.las	0	PASS	PASS	PASS	PASS	0
LD39091360.las	0	PASS	PASS	PASS	PASS	0
LD39091363.las	0	PASS	PASS	PASS	PASS	0
LD39091366.las	0	PASS	PASS	PASS	PASS	0
LD39091369.las	0	PASS	PASS	PASS	PASS	0
LD39091372.las	0	PASS	PASS	PASS	PASS	0
LD39091375.las	0	PASS	PASS	PASS	PASS	0
LD39091378.las	0	PASS	PASS	PASS	PASS	0
LD39091381.las	0	PASS	PASS	PASS	PASS	0
LD39091384.las	0	PASS	PASS	PASS	PASS	0
LD39091387.las	0	PASS	PASS	PASS	PASS	0
LD39091390.las	0	PASS	PASS	PASS	PASS	0
LD39091393.las	0	PASS	PASS	PASS	PASS	0

DPH-1.2 Report on ASPRS LAS File Format (Tiled Data) - File Integrity - continued

File	Number of Points Outside Extent	Offset To Point Data	Offset To EVLR	Number Of Points	Number of Points by Return	Number of Duplicate Points
LD39091396.las	0	PASS	PASS	PASS	PASS	0
LD39091399.las	0	PASS	PASS	PASS	PASS	0
LD39091402.las	0	PASS	PASS	PASS	PASS	0
LD39091405.las	0	PASS	PASS	PASS	PASS	0
LD39091408.las	0	PASS	PASS	PASS	PASS	0
LD39091411.las	0	PASS	PASS	PASS	PASS	0
LD39091414.las	0	PASS	PASS	PASS	PASS	0
LD39091417.las	0	PASS	PASS	PASS	PASS	0
LD39091420.las	0	PASS	PASS	PASS	PASS	0
LD39091423.las	0	PASS	PASS	PASS	PASS	0
LD39091426.las	0	PASS	PASS	PASS	PASS	0
LD39091429.las	0	PASS	PASS	PASS	PASS	0
LD39091432.las	0	PASS	PASS	PASS	PASS	0
LD39091435.las	0	PASS	PASS	PASS	PASS	0
LD39091438.las	0	PASS	PASS	PASS	PASS	0
LD39091441.las	0	PASS	PASS	PASS	PASS	0
LD39091444.las	0	PASS	PASS	PASS	PASS	0
LD39091447.las	0	PASS	PASS	PASS	PASS	0
LD39091450.las	0	PASS	PASS	PASS	PASS	0
LD39091453.las	0	PASS	PASS	PASS	PASS	0
LD39091456.las	0	PASS	PASS	PASS	PASS	0
LD39091459.las	0	PASS	PASS	PASS	PASS	0
LD39091462.las	0	PASS	PASS	PASS	PASS	0
LD39091465.las	0	PASS	PASS	PASS	PASS	0
LD39091468.las	0	PASS	PASS	PASS	PASS	0
LD39091471.las	0	PASS	PASS	PASS	PASS	0
LD39091474.las	0	PASS	PASS	PASS	PASS	0
LD39091477.las	0	PASS	PASS	PASS	PASS	0
LD39091480.las	0	PASS	PASS	PASS	PASS	0
LD39091483.las	0	PASS	PASS	PASS	PASS	0
LD39091486.las	0	PASS	PASS	PASS	PASS	0
LD39091489.las	0	PASS	PASS	PASS	PASS	0
LD39091492.las	0	PASS	PASS	PASS	PASS	0
LD39091495.las	0	PASS	PASS	PASS	PASS	0
LD39091498.las	0	PASS	PASS	PASS	PASS	0
LD39091501.las	0	PASS	PASS	PASS	PASS	0
LD39091504.las	0	PASS	PASS	PASS	PASS	0
LD39091507.las	0	PASS	PASS	PASS	PASS	0
LD39091510.las	0	PASS	PASS	PASS	PASS	0
LD39091513.las	0	PASS	PASS	PASS	PASS	0
LD39091516.las	0	PASS	PASS	PASS	PASS	0
LD39091519.las	0	PASS	PASS	PASS	PASS	0
LD39091522.las	0	PASS	PASS	PASS	PASS	0
LD39091525.las	0	PASS	PASS	PASS	PASS	0
LD39091528.las	0	PASS	PASS	PASS	PASS	0
LD39091531.las	0	PASS	PASS	PASS	PASS	0
LD39091534.las	0	PASS	PASS	PASS	PASS	0
LD39091537.las	0	PASS	PASS	PASS	PASS	0
LD39091540.las	0	PASS	PASS	PASS	PASS	0

DPH-1.2 Report on ASPRS LAS File Format (Tiled Data) - File Integrity - continued

File	Number of Points Outside Extent	Offset To Point Data	Offset To EVLR	Number Of Points	Number of Points by Return	Number of Duplicate Points
LD39091543.las	0	PASS	PASS	PASS	PASS	0
LD39091546.las	0	PASS	PASS	PASS	PASS	0
LD39091549.las	0	PASS	PASS	PASS	PASS	0
LD39091552.las	0	PASS	PASS	PASS	PASS	0
LD39091555.las	0	PASS	PASS	PASS	PASS	0
LD39091558.las	0	PASS	PASS	PASS	PASS	0
LD39091561.las	0	PASS	PASS	PASS	PASS	0
LD39091564.las	0	PASS	PASS	PASS	PASS	0
LD39091567.las	0	PASS	PASS	PASS	PASS	0
LD39091570.las	0	PASS	PASS	PASS	PASS	0
LD39091573.las	0	PASS	PASS	PASS	PASS	0
LD39091576.las	0	PASS	PASS	PASS	PASS	0
LD39091579.las	0	PASS	PASS	PASS	PASS	0
LD39091582.las	0	PASS	PASS	PASS	PASS	0
LD39091585.las	0	PASS	PASS	PASS	PASS	0
LD39091588.las	0	PASS	PASS	PASS	PASS	0
LD39091591.las	0	PASS	PASS	PASS	PASS	0
LD39091594.las	0	PASS	PASS	PASS	PASS	0
LD39091597.las	0	PASS	PASS	PASS	PASS	0
LD39091600.las	0	PASS	PASS	PASS	PASS	0
LD39091603.las	0	PASS	PASS	PASS	PASS	0
LD39091606.las	0	PASS	PASS	PASS	PASS	0
LD39091609.las	0	PASS	PASS	PASS	PASS	0
LD39091612.las	0	PASS	PASS	PASS	PASS	0
LD39091615.las	0	PASS	PASS	PASS	PASS	0
LD39091618.las	0	PASS	PASS	PASS	PASS	0
LD39091621.las	0	PASS	PASS	PASS	PASS	0
LD39091624.las	0	PASS	PASS	PASS	PASS	0
LD39121339.las	0	PASS	PASS	PASS	PASS	0
LD39121342.las	0	PASS	PASS	PASS	PASS	0
LD39121345.las	0	PASS	PASS	PASS	PASS	0
LD39121348.las	0	PASS	PASS	PASS	PASS	0
LD39121351.las	0	PASS	PASS	PASS	PASS	0
LD39121354.las	0	PASS	PASS	PASS	PASS	0
LD39121357.las	0	PASS	PASS	PASS	PASS	0
LD39121360.las	0	PASS	PASS	PASS	PASS	0
LD39121363.las	0	PASS	PASS	PASS	PASS	0
LD39121366.las	0	PASS	PASS	PASS	PASS	0
LD39121369.las	0	PASS	PASS	PASS	PASS	0
LD39121372.las	0	PASS	PASS	PASS	PASS	0
LD39121375.las	0	PASS	PASS	PASS	PASS	0
LD39121378.las	0	PASS	PASS	PASS	PASS	0
LD39121381.las	0	PASS	PASS	PASS	PASS	0
LD39121384.las	0	PASS	PASS	PASS	PASS	0
LD39121387.las	0	PASS	PASS	PASS	PASS	0
LD39121390.las	0	PASS	PASS	PASS	PASS	0
LD39121393.las	0	PASS	PASS	PASS	PASS	0
LD39121396.las	0	PASS	PASS	PASS	PASS	0
LD39121399.las	0	PASS	PASS	PASS	PASS	0

DPH-1.2 Report on ASPRS LAS File Format (Tiled Data) - File Integrity - continued

File	Number of Points Outside Extent	Offset To Point Data	Offset To EVLR	Number Of Points	Number of Points by Return	Number of Duplicate Points
LD39121402.las	0	PASS	PASS	PASS	PASS	0
LD39121405.las	0	PASS	PASS	PASS	PASS	0
LD39121408.las	0	PASS	PASS	PASS	PASS	0
LD39121411.las	0	PASS	PASS	PASS	PASS	0
LD39121414.las	0	PASS	PASS	PASS	PASS	0
LD39121417.las	0	PASS	PASS	PASS	PASS	0
LD39121420.las	0	PASS	PASS	PASS	PASS	0
LD39121423.las	0	PASS	PASS	PASS	PASS	0
LD39121426.las	0	PASS	PASS	PASS	PASS	0
LD39121429.las	0	PASS	PASS	PASS	PASS	0
LD39121432.las	0	PASS	PASS	PASS	PASS	0
LD39121435.las	0	PASS	PASS	PASS	PASS	0
LD39121438.las	0	PASS	PASS	PASS	PASS	0
LD39121441.las	0	PASS	PASS	PASS	PASS	0
LD39121444.las	0	PASS	PASS	PASS	PASS	0
LD39121447.las	0	PASS	PASS	PASS	PASS	0
LD39121450.las	0	PASS	PASS	PASS	PASS	0
LD39121453.las	0	PASS	PASS	PASS	PASS	0
LD39121456.las	0	PASS	PASS	PASS	PASS	0
LD39121459.las	0	PASS	PASS	PASS	PASS	0
LD39121462.las	0	PASS	PASS	PASS	PASS	0
LD39121465.las	0	PASS	PASS	PASS	PASS	0
LD39121468.las	0	PASS	PASS	PASS	PASS	0
LD39121471.las	0	PASS	PASS	PASS	PASS	0
LD39121474.las	0	PASS	PASS	PASS	PASS	0
LD39121477.las	0	PASS	PASS	PASS	PASS	0
LD39121480.las	0	PASS	PASS	PASS	PASS	0
LD39121483.las	0	PASS	PASS	PASS	PASS	0
LD39121486.las	0	PASS	PASS	PASS	PASS	0
LD39121489.las	0	PASS	PASS	PASS	PASS	0
LD39121492.las	0	PASS	PASS	PASS	PASS	0
LD39121495.las	0	PASS	PASS	PASS	PASS	0
LD39121498.las	0	PASS	PASS	PASS	PASS	0
LD39121501.las	0	PASS	PASS	PASS	PASS	0
LD39121504.las	0	PASS	PASS	PASS	PASS	0
LD39121507.las	0	PASS	PASS	PASS	PASS	0
LD39121510.las	0	PASS	PASS	PASS	PASS	0
LD39121513.las	0	PASS	PASS	PASS	PASS	0
LD39121516.las	0	PASS	PASS	PASS	PASS	0
LD39121519.las	0	PASS	PASS	PASS	PASS	0
LD39121522.las	0	PASS	PASS	PASS	PASS	0
LD39121525.las	0	PASS	PASS	PASS	PASS	0
LD39121528.las	0	PASS	PASS	PASS	PASS	0
LD39121531.las	0	PASS	PASS	PASS	PASS	0
LD39121534.las	0	PASS	PASS	PASS	PASS	0
LD39121537.las	0	PASS	PASS	PASS	PASS	0
LD39121540.las	0	PASS	PASS	PASS	PASS	0
LD39121543.las	0	PASS	PASS	PASS	PASS	0
LD39121546.las	0	PASS	PASS	PASS	PASS	0

DPH-1.2 Report on ASPRS LAS File Format (Tiled Data) - File Integrity - continued

File	Number of Points Outside Extent	Offset To Point Data	Offset To EVLR	Number Of Points	Number of Points by Return	Number of Duplicate Points
LD39121549.las	0	PASS	PASS	PASS	PASS	0
LD39121552.las	0	PASS	PASS	PASS	PASS	0
LD39121555.las	0	PASS	PASS	PASS	PASS	0
LD39121558.las	0	PASS	PASS	PASS	PASS	0
LD39121561.las	0	PASS	PASS	PASS	PASS	0
LD39121564.las	0	PASS	PASS	PASS	PASS	0
LD39121567.las	0	PASS	PASS	PASS	PASS	0
LD39121570.las	0	PASS	PASS	PASS	PASS	0
LD39121573.las	0	PASS	PASS	PASS	PASS	0
LD39121576.las	0	PASS	PASS	PASS	PASS	0
LD39121579.las	0	PASS	PASS	PASS	PASS	0
LD39121582.las	0	PASS	PASS	PASS	PASS	0
LD39121585.las	0	PASS	PASS	PASS	PASS	0
LD39121588.las	0	PASS	PASS	PASS	PASS	0
LD39121591.las	0	PASS	PASS	PASS	PASS	0
LD39121594.las	0	PASS	PASS	PASS	PASS	0
LD39121597.las	0	PASS	PASS	PASS	PASS	0
LD39121600.las	0	PASS	PASS	PASS	PASS	0
LD39121603.las	0	PASS	PASS	PASS	PASS	0
LD39121606.las	0	PASS	PASS	PASS	PASS	0
LD39121609.las	0	PASS	PASS	PASS	PASS	0
LD39121612.las	0	PASS	PASS	PASS	PASS	0
LD39121615.las	0	PASS	PASS	PASS	PASS	0
LD39121618.las	0	PASS	PASS	PASS	PASS	0
LD39121621.las	0	PASS	PASS	PASS	PASS	0
LD39121624.las	0	PASS	PASS	PASS	PASS	0
LD39151339.las	0	PASS	PASS	PASS	PASS	0
LD39151342.las	0	PASS	PASS	PASS	PASS	0
LD39151345.las	0	PASS	PASS	PASS	PASS	0
LD39151348.las	0	PASS	PASS	PASS	PASS	0
LD39151351.las	0	PASS	PASS	PASS	PASS	0
LD39151354.las	0	PASS	PASS	PASS	PASS	0
LD39151357.las	0	PASS	PASS	PASS	PASS	0
LD39151360.las	0	PASS	PASS	PASS	PASS	0
LD39151363.las	0	PASS	PASS	PASS	PASS	0
LD39151366.las	0	PASS	PASS	PASS	PASS	0
LD39151369.las	0	PASS	PASS	PASS	PASS	0
LD39151372.las	0	PASS	PASS	PASS	PASS	0
LD39151375.las	0	PASS	PASS	PASS	PASS	0
LD39151378.las	0	PASS	PASS	PASS	PASS	0
LD39151381.las	0	PASS	PASS	PASS	PASS	0
LD39151384.las	0	PASS	PASS	PASS	PASS	0
LD39151387.las	0	PASS	PASS	PASS	PASS	0
LD39151390.las	0	PASS	PASS	PASS	PASS	0
LD39151393.las	0	PASS	PASS	PASS	PASS	0
LD39151396.las	0	PASS	PASS	PASS	PASS	0
LD39151399.las	0	PASS	PASS	PASS	PASS	0
LD39151402.las	0	PASS	PASS	PASS	PASS	0
LD39151405.las	0	PASS	PASS	PASS	PASS	0

DPH-1.2 Report on ASPRS LAS File Format (Tiled Data) - File Integrity - continued

File	Number of Points Outside Extent	Offset To Point Data	Offset To EVLR	Number Of Points	Number of Points by Return	Number of Duplicate Points
LD39151408.las	0	PASS	PASS	PASS	PASS	0
LD39151411.las	0	PASS	PASS	PASS	PASS	0
LD39151414.las	0	PASS	PASS	PASS	PASS	0
LD39151417.las	0	PASS	PASS	PASS	PASS	0
LD39151420.las	0	PASS	PASS	PASS	PASS	0
LD39151423.las	0	PASS	PASS	PASS	PASS	0
LD39151426.las	0	PASS	PASS	PASS	PASS	0
LD39151429.las	0	PASS	PASS	PASS	PASS	0
LD39151432.las	0	PASS	PASS	PASS	PASS	0
LD39151435.las	0	PASS	PASS	PASS	PASS	0
LD39151438.las	0	PASS	PASS	PASS	PASS	0
LD39151441.las	0	PASS	PASS	PASS	PASS	0
LD39151444.las	0	PASS	PASS	PASS	PASS	0
LD39151447.las	0	PASS	PASS	PASS	PASS	0
LD39151450.las	0	PASS	PASS	PASS	PASS	0
LD39151453.las	0	PASS	PASS	PASS	PASS	0
LD39151456.las	0	PASS	PASS	PASS	PASS	0
LD39151459.las	0	PASS	PASS	PASS	PASS	0
LD39151462.las	0	PASS	PASS	PASS	PASS	0
LD39151465.las	0	PASS	PASS	PASS	PASS	0
LD39151468.las	0	PASS	PASS	PASS	PASS	0
LD39151471.las	0	PASS	PASS	PASS	PASS	0
LD39151474.las	0	PASS	PASS	PASS	PASS	0
LD39151477.las	0	PASS	PASS	PASS	PASS	0
LD39151480.las	0	PASS	PASS	PASS	PASS	0
LD39151483.las	0	PASS	PASS	PASS	PASS	0
LD39151486.las	0	PASS	PASS	PASS	PASS	0
LD39151489.las	0	PASS	PASS	PASS	PASS	0
LD39151492.las	0	PASS	PASS	PASS	PASS	0
LD39151495.las	0	PASS	PASS	PASS	PASS	0
LD39151498.las	0	PASS	PASS	PASS	PASS	0
LD39151501.las	0	PASS	PASS	PASS	PASS	0
LD39151504.las	0	PASS	PASS	PASS	PASS	0
LD39151507.las	0	PASS	PASS	PASS	PASS	0
LD39151510.las	0	PASS	PASS	PASS	PASS	0
LD39151513.las	0	PASS	PASS	PASS	PASS	0
LD39151516.las	0	PASS	PASS	PASS	PASS	0
LD39151519.las	0	PASS	PASS	PASS	PASS	0
LD39151522.las	0	PASS	PASS	PASS	PASS	0
LD39151525.las	0	PASS	PASS	PASS	PASS	0
LD39151528.las	0	PASS	PASS	PASS	PASS	0
LD39151531.las	0	PASS	PASS	PASS	PASS	0
LD39151534.las	0	PASS	PASS	PASS	PASS	0
LD39151537.las	0	PASS	PASS	PASS	PASS	0
LD39151540.las	0	PASS	PASS	PASS	PASS	0
LD39151543.las	0	PASS	PASS	PASS	PASS	0
LD39151546.las	0	PASS	PASS	PASS	PASS	0
LD39151549.las	0	PASS	PASS	PASS	PASS	0
LD39151552.las	0	PASS	PASS	PASS	PASS	0

DPH-1.2 Report on ASPRS LAS File Format (Tiled Data) - File Integrity - continued

File	Number of Points Outside Extent	Offset To Point Data	Offset To EVLR	Number Of Points	Number of Points by Return	Number of Duplicate Points
LD39151555.las	0	PASS	PASS	PASS	PASS	0
LD39151558.las	0	PASS	PASS	PASS	PASS	0
LD39151561.las	0	PASS	PASS	PASS	PASS	0
LD39151564.las	0	PASS	PASS	PASS	PASS	0
LD39151567.las	0	PASS	PASS	PASS	PASS	0
LD39151570.las	0	PASS	PASS	PASS	PASS	0
LD39151573.las	0	PASS	PASS	PASS	PASS	0
LD39151576.las	0	PASS	PASS	PASS	PASS	0
LD39151579.las	0	PASS	PASS	PASS	PASS	0
LD39151582.las	0	PASS	PASS	PASS	PASS	0
LD39151585.las	0	PASS	PASS	PASS	PASS	0
LD39151588.las	0	PASS	PASS	PASS	PASS	0
LD39151591.las	0	PASS	PASS	PASS	PASS	0
LD39151594.las	0	PASS	PASS	PASS	PASS	0
LD39151597.las	0	PASS	PASS	PASS	PASS	0
LD39151600.las	0	PASS	PASS	PASS	PASS	0
LD39151603.las	0	PASS	PASS	PASS	PASS	0
LD39151606.las	0	PASS	PASS	PASS	PASS	0
LD39151609.las	0	PASS	PASS	PASS	PASS	0
LD39151612.las	0	PASS	PASS	PASS	PASS	0
LD39151615.las	0	PASS	PASS	PASS	PASS	0
LD39151618.las	0	PASS	PASS	PASS	PASS	0
LD39151621.las	0	PASS	PASS	PASS	PASS	0
LD39151624.las	0	PASS	PASS	PASS	PASS	0
LD39181339.las	0	PASS	PASS	PASS	PASS	0
LD39181342.las	0	PASS	PASS	PASS	PASS	0
LD39181345.las	0	PASS	PASS	PASS	PASS	0
LD39181348.las	0	PASS	PASS	PASS	PASS	0
LD39181351.las	0	PASS	PASS	PASS	PASS	0
LD39181354.las	0	PASS	PASS	PASS	PASS	0
LD39181357.las	0	PASS	PASS	PASS	PASS	0
LD39181360.las	0	PASS	PASS	PASS	PASS	0
LD39181363.las	0	PASS	PASS	PASS	PASS	0
LD39181366.las	0	PASS	PASS	PASS	PASS	0
LD39181369.las	0	PASS	PASS	PASS	PASS	0
LD39181372.las	0	PASS	PASS	PASS	PASS	0
LD39181375.las	0	PASS	PASS	PASS	PASS	0
LD39181378.las	0	PASS	PASS	PASS	PASS	0
LD39181381.las	0	PASS	PASS	PASS	PASS	0
LD39181384.las	0	PASS	PASS	PASS	PASS	0
LD39181387.las	0	PASS	PASS	PASS	PASS	0
LD39181390.las	0	PASS	PASS	PASS	PASS	0
LD39181393.las	0	PASS	PASS	PASS	PASS	0
LD39181396.las	0	PASS	PASS	PASS	PASS	0
LD39181399.las	0	PASS	PASS	PASS	PASS	0
LD39181402.las	0	PASS	PASS	PASS	PASS	0
LD39181405.las	0	PASS	PASS	PASS	PASS	0
LD39181408.las	0	PASS	PASS	PASS	PASS	0
LD39181411.las	0	PASS	PASS	PASS	PASS	0

DPH-1.2 Report on ASPRS LAS File Format (Tiled Data) - File Integrity - continued

File	Number of Points Outside Extent	Offset To Point Data	Offset To EVLR	Number Of Points	Number of Points by Return	Number of Duplicate Points
LD39181414.las	0	PASS	PASS	PASS	PASS	0
LD39181417.las	0	PASS	PASS	PASS	PASS	0
LD39181420.las	0	PASS	PASS	PASS	PASS	0
LD39181423.las	0	PASS	PASS	PASS	PASS	0
LD39181426.las	0	PASS	PASS	PASS	PASS	0
LD39181429.las	0	PASS	PASS	PASS	PASS	0
LD39181432.las	0	PASS	PASS	PASS	PASS	0
LD39181435.las	0	PASS	PASS	PASS	PASS	0
LD39181438.las	0	PASS	PASS	PASS	PASS	0
LD39181441.las	0	PASS	PASS	PASS	PASS	0
LD39181444.las	0	PASS	PASS	PASS	PASS	0
LD39181447.las	0	PASS	PASS	PASS	PASS	0
LD39181450.las	0	PASS	PASS	PASS	PASS	0
LD39181453.las	0	PASS	PASS	PASS	PASS	0
LD39181456.las	0	PASS	PASS	PASS	PASS	0
LD39181459.las	0	PASS	PASS	PASS	PASS	0
LD39181462.las	0	PASS	PASS	PASS	PASS	0
LD39181465.las	0	PASS	PASS	PASS	PASS	0
LD39181468.las	0	PASS	PASS	PASS	PASS	0
LD39181471.las	0	PASS	PASS	PASS	PASS	0
LD39181474.las	0	PASS	PASS	PASS	PASS	0
LD39181477.las	0	PASS	PASS	PASS	PASS	0
LD39181480.las	0	PASS	PASS	PASS	PASS	0
LD39181483.las	0	PASS	PASS	PASS	PASS	0
LD39181486.las	0	PASS	PASS	PASS	PASS	0
LD39181489.las	0	PASS	PASS	PASS	PASS	0
LD39181492.las	0	PASS	PASS	PASS	PASS	0
LD39181495.las	0	PASS	PASS	PASS	PASS	0
LD39181498.las	0	PASS	PASS	PASS	PASS	0
LD39181501.las	0	PASS	PASS	PASS	PASS	0
LD39181504.las	0	PASS	PASS	PASS	PASS	0
LD39181507.las	0	PASS	PASS	PASS	PASS	0
LD39181510.las	0	PASS	PASS	PASS	PASS	0
LD39181513.las	0	PASS	PASS	PASS	PASS	0
LD39181516.las	0	PASS	PASS	PASS	PASS	0
LD39181519.las	0	PASS	PASS	PASS	PASS	0
LD39181522.las	0	PASS	PASS	PASS	PASS	0
LD39181525.las	0	PASS	PASS	PASS	PASS	0
LD39181528.las	0	PASS	PASS	PASS	PASS	0
LD39181531.las	0	PASS	PASS	PASS	PASS	0
LD39181534.las	0	PASS	PASS	PASS	PASS	0
LD39181537.las	0	PASS	PASS	PASS	PASS	0
LD39181540.las	0	PASS	PASS	PASS	PASS	0
LD39181543.las	0	PASS	PASS	PASS	PASS	0
LD39181546.las	0	PASS	PASS	PASS	PASS	0
LD39181549.las	0	PASS	PASS	PASS	PASS	0
LD39181552.las	0	PASS	PASS	PASS	PASS	0
LD39181555.las	0	PASS	PASS	PASS	PASS	0
LD39181558.las	0	PASS	PASS	PASS	PASS	0

DPH-1.2 Report on ASPRS LAS File Format (Tiled Data) - File Integrity - continued

File	Number of Points Outside Extent	Offset To Point Data	Offset To EVLR	Number Of Points	Number of Points by Return	Number of Duplicate Points
LD39181561.las	0	PASS	PASS	PASS	PASS	0
LD39181564.las	0	PASS	PASS	PASS	PASS	0
LD39181567.las	0	PASS	PASS	PASS	PASS	0
LD39181570.las	0	PASS	PASS	PASS	PASS	0
LD39181573.las	0	PASS	PASS	PASS	PASS	0
LD39181576.las	0	PASS	PASS	PASS	PASS	0
LD39181579.las	0	PASS	PASS	PASS	PASS	0
LD39181582.las	0	PASS	PASS	PASS	PASS	0
LD39181585.las	0	PASS	PASS	PASS	PASS	0
LD39181588.las	0	PASS	PASS	PASS	PASS	0
LD39181591.las	0	PASS	PASS	PASS	PASS	0
LD39181594.las	0	PASS	PASS	PASS	PASS	0
LD39181597.las	0	PASS	PASS	PASS	PASS	0
LD39181600.las	0	PASS	PASS	PASS	PASS	0
LD39181603.las	0	PASS	PASS	PASS	PASS	0
LD39181606.las	0	PASS	PASS	PASS	PASS	0
LD39181609.las	0	PASS	PASS	PASS	PASS	0
LD39181612.las	0	PASS	PASS	PASS	PASS	0
LD39181615.las	0	PASS	PASS	PASS	PASS	0
LD39181618.las	0	PASS	PASS	PASS	PASS	0
LD39181621.las	0	PASS	PASS	PASS	PASS	0
LD39181624.las	0	PASS	PASS	PASS	PASS	0
LD39211339.las	0	PASS	PASS	PASS	PASS	0
LD39211342.las	0	PASS	PASS	PASS	PASS	0
LD39211345.las	0	PASS	PASS	PASS	PASS	0
LD39211348.las	0	PASS	PASS	PASS	PASS	0
LD39211351.las	0	PASS	PASS	PASS	PASS	0
LD39211354.las	0	PASS	PASS	PASS	PASS	0
LD39211357.las	0	PASS	PASS	PASS	PASS	0
LD39211360.las	0	PASS	PASS	PASS	PASS	0
LD39211363.las	0	PASS	PASS	PASS	PASS	0
LD39211366.las	0	PASS	PASS	PASS	PASS	0
LD39211369.las	0	PASS	PASS	PASS	PASS	0
LD39211372.las	0	PASS	PASS	PASS	PASS	0
LD39211375.las	0	PASS	PASS	PASS	PASS	0
LD39211378.las	0	PASS	PASS	PASS	PASS	0
LD39211381.las	0	PASS	PASS	PASS	PASS	0
LD39211384.las	0	PASS	PASS	PASS	PASS	0
LD39211387.las	0	PASS	PASS	PASS	PASS	0
LD39211390.las	0	PASS	PASS	PASS	PASS	0
LD39211393.las	0	PASS	PASS	PASS	PASS	0
LD39211396.las	0	PASS	PASS	PASS	PASS	0
LD39211399.las	0	PASS	PASS	PASS	PASS	0
LD39211402.las	0	PASS	PASS	PASS	PASS	0
LD39211405.las	0	PASS	PASS	PASS	PASS	0
LD39211408.las	0	PASS	PASS	PASS	PASS	0
LD39211411.las	0	PASS	PASS	PASS	PASS	0
LD39211414.las	0	PASS	PASS	PASS	PASS	0
LD39211417.las	0	PASS	PASS	PASS	PASS	0

DPH-1.2 Report on ASPRS LAS File Format (Tiled Data) - File Integrity - continued

File	Number of Points Outside Extent	Offset To Point Data	Offset To EVLR	Number Of Points	Number of Points by Return	Number of Duplicate Points
LD39211420.las	0	PASS	PASS	PASS	PASS	0
LD39211423.las	0	PASS	PASS	PASS	PASS	0
LD39211426.las	0	PASS	PASS	PASS	PASS	0
LD39211429.las	0	PASS	PASS	PASS	PASS	0
LD39211432.las	0	PASS	PASS	PASS	PASS	0
LD39211435.las	0	PASS	PASS	PASS	PASS	0
LD39211438.las	0	PASS	PASS	PASS	PASS	0
LD39211441.las	0	PASS	PASS	PASS	PASS	0
LD39211444.las	0	PASS	PASS	PASS	PASS	0
LD39211447.las	0	PASS	PASS	PASS	PASS	0
LD39211450.las	0	PASS	PASS	PASS	PASS	0
LD39211453.las	0	PASS	PASS	PASS	PASS	0
LD39211456.las	0	PASS	PASS	PASS	PASS	0
LD39211459.las	0	PASS	PASS	PASS	PASS	0
LD39211462.las	0	PASS	PASS	PASS	PASS	0
LD39211465.las	0	PASS	PASS	PASS	PASS	0
LD39211468.las	0	PASS	PASS	PASS	PASS	0
LD39211471.las	0	PASS	PASS	PASS	PASS	0
LD39211474.las	0	PASS	PASS	PASS	PASS	0
LD39211477.las	0	PASS	PASS	PASS	PASS	0
LD39211480.las	0	PASS	PASS	PASS	PASS	0
LD39211483.las	0	PASS	PASS	PASS	PASS	0
LD39211486.las	0	PASS	PASS	PASS	PASS	0
LD39211489.las	0	PASS	PASS	PASS	PASS	0
LD39211492.las	0	PASS	PASS	PASS	PASS	0
LD39211495.las	0	PASS	PASS	PASS	PASS	0
LD39211498.las	0	PASS	PASS	PASS	PASS	0
LD39211501.las	0	PASS	PASS	PASS	PASS	0
LD39211504.las	0	PASS	PASS	PASS	PASS	0
LD39211507.las	0	PASS	PASS	PASS	PASS	0
LD39211510.las	0	PASS	PASS	PASS	PASS	0
LD39211513.las	0	PASS	PASS	PASS	PASS	0
LD39211516.las	0	PASS	PASS	PASS	PASS	0
LD39211519.las	0	PASS	PASS	PASS	PASS	0
LD39211522.las	0	PASS	PASS	PASS	PASS	0
LD39211525.las	0	PASS	PASS	PASS	PASS	0
LD39211528.las	0	PASS	PASS	PASS	PASS	0
LD39211531.las	0	PASS	PASS	PASS	PASS	0
LD39211534.las	0	PASS	PASS	PASS	PASS	0
LD39211537.las	0	PASS	PASS	PASS	PASS	0
LD39211540.las	0	PASS	PASS	PASS	PASS	0
LD39211543.las	0	PASS	PASS	PASS	PASS	0
LD39211546.las	0	PASS	PASS	PASS	PASS	0
LD39211549.las	0	PASS	PASS	PASS	PASS	0
LD39211552.las	0	PASS	PASS	PASS	PASS	0
LD39211555.las	0	PASS	PASS	PASS	PASS	0
LD39211558.las	0	PASS	PASS	PASS	PASS	0
LD39211561.las	0	PASS	PASS	PASS	PASS	0
LD39211564.las	0	PASS	PASS	PASS	PASS	0

DPH-1.2 Report on ASPRS LAS File Format (Tiled Data) - File Integrity - continued

File	Number of Points Outside Extent	Offset To Point Data	Offset To EVLR	Number Of Points	Number of Points by Return	Number of Duplicate Points
LD39211567.las	0	PASS	PASS	PASS	PASS	0
LD39211570.las	0	PASS	PASS	PASS	PASS	0
LD39211573.las	0	PASS	PASS	PASS	PASS	0
LD39211576.las	0	PASS	PASS	PASS	PASS	0
LD39211579.las	0	PASS	PASS	PASS	PASS	0
LD39211582.las	0	PASS	PASS	PASS	PASS	0
LD39211585.las	0	PASS	PASS	PASS	PASS	0
LD39211588.las	0	PASS	PASS	PASS	PASS	0
LD39211591.las	0	PASS	PASS	PASS	PASS	0
LD39211594.las	0	PASS	PASS	PASS	PASS	0
LD39211597.las	0	PASS	PASS	PASS	PASS	0
LD39211600.las	0	PASS	PASS	PASS	PASS	0
LD39211603.las	0	PASS	PASS	PASS	PASS	0
LD39211606.las	0	PASS	PASS	PASS	PASS	0
LD39211609.las	0	PASS	PASS	PASS	PASS	0
LD39211612.las	0	PASS	PASS	PASS	PASS	0
LD39211615.las	0	PASS	PASS	PASS	PASS	0
LD39211618.las	0	PASS	PASS	PASS	PASS	0
LD39211621.las	0	PASS	PASS	PASS	PASS	0
LD39211624.las	0	PASS	PASS	PASS	PASS	0
LD39241339.las	0	PASS	PASS	PASS	PASS	0
LD39241342.las	0	PASS	PASS	PASS	PASS	0
LD39241345.las	0	PASS	PASS	PASS	PASS	0
LD39241348.las	0	PASS	PASS	PASS	PASS	0
LD39241351.las	0	PASS	PASS	PASS	PASS	0
LD39241354.las	0	PASS	PASS	PASS	PASS	0
LD39241357.las	0	PASS	PASS	PASS	PASS	0
LD39241360.las	0	PASS	PASS	PASS	PASS	0
LD39241363.las	0	PASS	PASS	PASS	PASS	0
LD39241366.las	0	PASS	PASS	PASS	PASS	0
LD39241369.las	0	PASS	PASS	PASS	PASS	0
LD39241372.las	0	PASS	PASS	PASS	PASS	0
LD39241375.las	0	PASS	PASS	PASS	PASS	0
LD39241378.las	0	PASS	PASS	PASS	PASS	0
LD39241381.las	0	PASS	PASS	PASS	PASS	0
LD39241384.las	0	PASS	PASS	PASS	PASS	0
LD39241387.las	0	PASS	PASS	PASS	PASS	0
LD39241390.las	0	PASS	PASS	PASS	PASS	0
LD39241393.las	0	PASS	PASS	PASS	PASS	0
LD39241396.las	0	PASS	PASS	PASS	PASS	0
LD39241399.las	0	PASS	PASS	PASS	PASS	0
LD39241402.las	0	PASS	PASS	PASS	PASS	0
LD39241405.las	0	PASS	PASS	PASS	PASS	0
LD39241408.las	0	PASS	PASS	PASS	PASS	0
LD39241411.las	0	PASS	PASS	PASS	PASS	0
LD39241414.las	0	PASS	PASS	PASS	PASS	0
LD39241417.las	0	PASS	PASS	PASS	PASS	0
LD39241420.las	0	PASS	PASS	PASS	PASS	0
LD39241423.las	0	PASS	PASS	PASS	PASS	0

DPH-1.2 Report on ASPRS LAS File Format (Tiled Data) - File Integrity - continued

File	Number of Points Outside Extent	Offset To Point Data	Offset To EVLR	Number Of Points	Number of Points by Return	Number of Duplicate Points
LD39241426.las	0	PASS	PASS	PASS	PASS	0
LD39241429.las	0	PASS	PASS	PASS	PASS	0
LD39241432.las	0	PASS	PASS	PASS	PASS	0
LD39241435.las	0	PASS	PASS	PASS	PASS	0
LD39241438.las	0	PASS	PASS	PASS	PASS	0
LD39241441.las	0	PASS	PASS	PASS	PASS	0
LD39241444.las	0	PASS	PASS	PASS	PASS	0
LD39241447.las	0	PASS	PASS	PASS	PASS	0
LD39241450.las	0	PASS	PASS	PASS	PASS	0
LD39241453.las	0	PASS	PASS	PASS	PASS	0
LD39241456.las	0	PASS	PASS	PASS	PASS	0
LD39241459.las	0	PASS	PASS	PASS	PASS	0
LD39241462.las	0	PASS	PASS	PASS	PASS	0
LD39241465.las	0	PASS	PASS	PASS	PASS	0
LD39241468.las	0	PASS	PASS	PASS	PASS	0
LD39241471.las	0	PASS	PASS	PASS	PASS	0
LD39241474.las	0	PASS	PASS	PASS	PASS	0
LD39241477.las	0	PASS	PASS	PASS	PASS	0
LD39241480.las	0	PASS	PASS	PASS	PASS	0
LD39241483.las	0	PASS	PASS	PASS	PASS	0
LD39241486.las	0	PASS	PASS	PASS	PASS	0
LD39241489.las	0	PASS	PASS	PASS	PASS	0
LD39241492.las	0	PASS	PASS	PASS	PASS	0
LD39241495.las	0	PASS	PASS	PASS	PASS	0
LD39241498.las	0	PASS	PASS	PASS	PASS	0
LD39241501.las	0	PASS	PASS	PASS	PASS	0
LD39241504.las	0	PASS	PASS	PASS	PASS	0
LD39241507.las	0	PASS	PASS	PASS	PASS	0
LD39241510.las	0	PASS	PASS	PASS	PASS	0
LD39241513.las	0	PASS	PASS	PASS	PASS	0
LD39241516.las	0	PASS	PASS	PASS	PASS	0
LD39241519.las	0	PASS	PASS	PASS	PASS	0
LD39241522.las	0	PASS	PASS	PASS	PASS	0
LD39241525.las	0	PASS	PASS	PASS	PASS	0
LD39241528.las	0	PASS	PASS	PASS	PASS	0
LD39241531.las	0	PASS	PASS	PASS	PASS	0
LD39241534.las	0	PASS	PASS	PASS	PASS	0
LD39241537.las	0	PASS	PASS	PASS	PASS	0
LD39241540.las	0	PASS	PASS	PASS	PASS	0
LD39241543.las	0	PASS	PASS	PASS	PASS	0
LD39241546.las	0	PASS	PASS	PASS	PASS	0
LD39241549.las	0	PASS	PASS	PASS	PASS	0
LD39241552.las	0	PASS	PASS	PASS	PASS	0
LD39241555.las	0	PASS	PASS	PASS	PASS	0
LD39241558.las	0	PASS	PASS	PASS	PASS	0
LD39241561.las	0	PASS	PASS	PASS	PASS	0
LD39241564.las	0	PASS	PASS	PASS	PASS	0
LD39241567.las	0	PASS	PASS	PASS	PASS	0
LD39241570.las	0	PASS	PASS	PASS	PASS	0

DPH-1.2 Report on ASPRS LAS File Format (Tiled Data) - File Integrity - continued

File	Number of Points Outside Extent	Offset To Point Data	Offset To EVLR	Number Of Points	Number of Points by Return	Number of Duplicate Points
LD39241573.las	0	PASS	PASS	PASS	PASS	0
LD39241576.las	0	PASS	PASS	PASS	PASS	0
LD39241579.las	0	PASS	PASS	PASS	PASS	0
LD39241582.las	0	PASS	PASS	PASS	PASS	0
LD39241585.las	0	PASS	PASS	PASS	PASS	0
LD39241588.las	0	PASS	PASS	PASS	PASS	0
LD39241591.las	0	PASS	PASS	PASS	PASS	0
LD39241594.las	0	PASS	PASS	PASS	PASS	0
LD39241597.las	0	PASS	PASS	PASS	PASS	0
LD39241600.las	0	PASS	PASS	PASS	PASS	0
LD39241603.las	0	PASS	PASS	PASS	PASS	0
LD39241606.las	0	PASS	PASS	PASS	PASS	0
LD39241609.las	0	PASS	PASS	PASS	PASS	0
LD39241612.las	0	PASS	PASS	PASS	PASS	0
LD39241615.las	0	PASS	PASS	PASS	PASS	0
LD39241618.las	0	PASS	PASS	PASS	PASS	0
LD39241621.las	0	PASS	PASS	PASS	PASS	0
LD39241624.las	0	PASS	PASS	PASS	PASS	0
LD39271339.las	0	PASS	PASS	PASS	PASS	0
LD39271342.las	0	PASS	PASS	PASS	PASS	0
LD39271345.las	0	PASS	PASS	PASS	PASS	0
LD39271348.las	0	PASS	PASS	PASS	PASS	0
LD39271351.las	0	PASS	PASS	PASS	PASS	0
LD39271354.las	0	PASS	PASS	PASS	PASS	0
LD39271357.las	0	PASS	PASS	PASS	PASS	0
LD39271360.las	0	PASS	PASS	PASS	PASS	0
LD39271363.las	0	PASS	PASS	PASS	PASS	0
LD39271366.las	0	PASS	PASS	PASS	PASS	0
LD39271369.las	0	PASS	PASS	PASS	PASS	0
LD39271372.las	0	PASS	PASS	PASS	PASS	0
LD39271375.las	0	PASS	PASS	PASS	PASS	0
LD39271378.las	0	PASS	PASS	PASS	PASS	0
LD39271381.las	0	PASS	PASS	PASS	PASS	0
LD39271384.las	0	PASS	PASS	PASS	PASS	0
LD39271387.las	0	PASS	PASS	PASS	PASS	0
LD39271390.las	0	PASS	PASS	PASS	PASS	0
LD39271393.las	0	PASS	PASS	PASS	PASS	0
LD39271396.las	0	PASS	PASS	PASS	PASS	0
LD39271399.las	0	PASS	PASS	PASS	PASS	0
LD39271402.las	0	PASS	PASS	PASS	PASS	0
LD39271405.las	0	PASS	PASS	PASS	PASS	0
LD39271408.las	0	PASS	PASS	PASS	PASS	0
LD39271411.las	0	PASS	PASS	PASS	PASS	0
LD39271414.las	0	PASS	PASS	PASS	PASS	0
LD39271417.las	0	PASS	PASS	PASS	PASS	0
LD39271420.las	0	PASS	PASS	PASS	PASS	0
LD39271423.las	0	PASS	PASS	PASS	PASS	0
LD39271426.las	0	PASS	PASS	PASS	PASS	0
LD39271429.las	0	PASS	PASS	PASS	PASS	0

DPH-1.2 Report on ASPRS LAS File Format (Tiled Data) - File Integrity - continued

File	Number of Points Outside Extent	Offset To Point Data	Offset To EVLR	Number Of Points	Number of Points by Return	Number of Duplicate Points
LD39271432.las	0	PASS	PASS	PASS	PASS	0
LD39271435.las	0	PASS	PASS	PASS	PASS	0
LD39271438.las	0	PASS	PASS	PASS	PASS	0
LD39271441.las	0	PASS	PASS	PASS	PASS	0
LD39271444.las	0	PASS	PASS	PASS	PASS	0
LD39271447.las	0	PASS	PASS	PASS	PASS	0
LD39271450.las	0	PASS	PASS	PASS	PASS	0
LD39271453.las	0	PASS	PASS	PASS	PASS	0
LD39271456.las	0	PASS	PASS	PASS	PASS	0
LD39271459.las	0	PASS	PASS	PASS	PASS	0
LD39271462.las	0	PASS	PASS	PASS	PASS	0
LD39271465.las	0	PASS	PASS	PASS	PASS	0
LD39271468.las	0	PASS	PASS	PASS	PASS	0
LD39271471.las	0	PASS	PASS	PASS	PASS	0
LD39271474.las	0	PASS	PASS	PASS	PASS	0
LD39271477.las	0	PASS	PASS	PASS	PASS	0
LD39271480.las	0	PASS	PASS	PASS	PASS	0
LD39271483.las	0	PASS	PASS	PASS	PASS	0
LD39271486.las	0	PASS	PASS	PASS	PASS	0
LD39271489.las	0	PASS	PASS	PASS	PASS	0
LD39271492.las	0	PASS	PASS	PASS	PASS	0
LD39271495.las	0	PASS	PASS	PASS	PASS	0
LD39271498.las	0	PASS	PASS	PASS	PASS	0
LD39271501.las	0	PASS	PASS	PASS	PASS	0
LD39271504.las	0	PASS	PASS	PASS	PASS	0
LD39271507.las	0	PASS	PASS	PASS	PASS	0
LD39271510.las	0	PASS	PASS	PASS	PASS	0
LD39271513.las	0	PASS	PASS	PASS	PASS	0
LD39271516.las	0	PASS	PASS	PASS	PASS	0
LD39271519.las	0	PASS	PASS	PASS	PASS	0
LD39271522.las	0	PASS	PASS	PASS	PASS	0
LD39271525.las	0	PASS	PASS	PASS	PASS	0
LD39271528.las	0	PASS	PASS	PASS	PASS	0
LD39271531.las	0	PASS	PASS	PASS	PASS	0
LD39271534.las	0	PASS	PASS	PASS	PASS	0
LD39271537.las	0	PASS	PASS	PASS	PASS	0
LD39271540.las	0	PASS	PASS	PASS	PASS	0
LD39271543.las	0	PASS	PASS	PASS	PASS	0
LD39271546.las	0	PASS	PASS	PASS	PASS	0
LD39271549.las	0	PASS	PASS	PASS	PASS	0
LD39271552.las	0	PASS	PASS	PASS	PASS	0
LD39271555.las	0	PASS	PASS	PASS	PASS	0
LD39271558.las	0	PASS	PASS	PASS	PASS	0
LD39271561.las	0	PASS	PASS	PASS	PASS	0
LD39271564.las	0	PASS	PASS	PASS	PASS	0
LD39271567.las	0	PASS	PASS	PASS	PASS	0
LD39271570.las	0	PASS	PASS	PASS	PASS	0
LD39271573.las	0	PASS	PASS	PASS	PASS	0
LD39271576.las	0	PASS	PASS	PASS	PASS	0

DPH-1.2 Report on ASPRS LAS File Format (Tiled Data) - File Integrity - continued

File	Number of Points Outside Extent	Offset To Point Data	Offset To EVLR	Number Of Points	Number of Points by Return	Number of Duplicate Points
LD39271579.las	0	PASS	PASS	PASS	PASS	0
LD39271582.las	0	PASS	PASS	PASS	PASS	0
LD39271585.las	0	PASS	PASS	PASS	PASS	0
LD39271588.las	0	PASS	PASS	PASS	PASS	0
LD39271591.las	0	PASS	PASS	PASS	PASS	0
LD39271594.las	0	PASS	PASS	PASS	PASS	0
LD39271597.las	0	PASS	PASS	PASS	PASS	0
LD39271600.las	0	PASS	PASS	PASS	PASS	0
LD39271603.las	0	PASS	PASS	PASS	PASS	0
LD39271606.las	0	PASS	PASS	PASS	PASS	0
LD39271609.las	0	PASS	PASS	PASS	PASS	0
LD39271612.las	0	PASS	PASS	PASS	PASS	0
LD39271615.las	0	PASS	PASS	PASS	PASS	0
LD39271618.las	0	PASS	PASS	PASS	PASS	0
LD39271621.las	0	PASS	PASS	PASS	PASS	0
LD39271624.las	0	PASS	PASS	PASS	PASS	0
LD39301339.las	0	PASS	PASS	PASS	PASS	0
LD39301342.las	0	PASS	PASS	PASS	PASS	0
LD39301345.las	0	PASS	PASS	PASS	PASS	0
LD39301348.las	0	PASS	PASS	PASS	PASS	0
LD39301351.las	0	PASS	PASS	PASS	PASS	0
LD39301354.las	0	PASS	PASS	PASS	PASS	0
LD39301357.las	0	PASS	PASS	PASS	PASS	0
LD39301360.las	0	PASS	PASS	PASS	PASS	0
LD39301363.las	0	PASS	PASS	PASS	PASS	0
LD39301366.las	0	PASS	PASS	PASS	PASS	0
LD39301369.las	0	PASS	PASS	PASS	PASS	0
LD39301372.las	0	PASS	PASS	PASS	PASS	0
LD39301375.las	0	PASS	PASS	PASS	PASS	0
LD39301378.las	0	PASS	PASS	PASS	PASS	0
LD39301381.las	0	PASS	PASS	PASS	PASS	0
LD39301384.las	0	PASS	PASS	PASS	PASS	0
LD39301387.las	0	PASS	PASS	PASS	PASS	0
LD39301390.las	0	PASS	PASS	PASS	PASS	0
LD39301393.las	0	PASS	PASS	PASS	PASS	0
LD39301396.las	0	PASS	PASS	PASS	PASS	0
LD39301399.las	0	PASS	PASS	PASS	PASS	0
LD39301402.las	0	PASS	PASS	PASS	PASS	0
LD39301405.las	0	PASS	PASS	PASS	PASS	0
LD39301408.las	0	PASS	PASS	PASS	PASS	0
LD39301411.las	0	PASS	PASS	PASS	PASS	0
LD39301414.las	0	PASS	PASS	PASS	PASS	0
LD39301417.las	0	PASS	PASS	PASS	PASS	0
LD39301420.las	0	PASS	PASS	PASS	PASS	0
LD39301423.las	0	PASS	PASS	PASS	PASS	0
LD39301426.las	0	PASS	PASS	PASS	PASS	0
LD39301429.las	0	PASS	PASS	PASS	PASS	0
LD39301432.las	0	PASS	PASS	PASS	PASS	0
LD39301435.las	0	PASS	PASS	PASS	PASS	0

DPH-1.2 Report on ASPRS LAS File Format (Tiled Data) - File Integrity - continued

File	Number of Points Outside Extent	Offset To Point Data	Offset To EVLR	Number Of Points	Number of Points by Return	Number of Duplicate Points
LD39301438.las	0	PASS	PASS	PASS	PASS	0
LD39301441.las	0	PASS	PASS	PASS	PASS	0
LD39301444.las	0	PASS	PASS	PASS	PASS	0
LD39301447.las	0	PASS	PASS	PASS	PASS	0
LD39301450.las	0	PASS	PASS	PASS	PASS	0
LD39301453.las	0	PASS	PASS	PASS	PASS	0
LD39301456.las	0	PASS	PASS	PASS	PASS	0
LD39301459.las	0	PASS	PASS	PASS	PASS	0
LD39301462.las	0	PASS	PASS	PASS	PASS	0
LD39301465.las	0	PASS	PASS	PASS	PASS	0
LD39301468.las	0	PASS	PASS	PASS	PASS	0
LD39301471.las	0	PASS	PASS	PASS	PASS	0
LD39301474.las	0	PASS	PASS	PASS	PASS	0
LD39301477.las	0	PASS	PASS	PASS	PASS	0
LD39301480.las	0	PASS	PASS	PASS	PASS	0
LD39301483.las	0	PASS	PASS	PASS	PASS	0
LD39301486.las	0	PASS	PASS	PASS	PASS	0
LD39301489.las	0	PASS	PASS	PASS	PASS	0
LD39301492.las	0	PASS	PASS	PASS	PASS	0
LD39301495.las	0	PASS	PASS	PASS	PASS	0
LD39301498.las	0	PASS	PASS	PASS	PASS	0
LD39301501.las	0	PASS	PASS	PASS	PASS	0
LD39301504.las	0	PASS	PASS	PASS	PASS	0
LD39301507.las	0	PASS	PASS	PASS	PASS	0
LD39301510.las	0	PASS	PASS	PASS	PASS	0
LD39301513.las	0	PASS	PASS	PASS	PASS	0
LD39301516.las	0	PASS	PASS	PASS	PASS	0
LD39301519.las	0	PASS	PASS	PASS	PASS	0
LD39301522.las	0	PASS	PASS	PASS	PASS	0
LD39301525.las	0	PASS	PASS	PASS	PASS	0
LD39301528.las	0	PASS	PASS	PASS	PASS	0
LD39301531.las	0	PASS	PASS	PASS	PASS	0
LD39301534.las	0	PASS	PASS	PASS	PASS	0
LD39301537.las	0	PASS	PASS	PASS	PASS	0
LD39301540.las	0	PASS	PASS	PASS	PASS	0
LD39301543.las	0	PASS	PASS	PASS	PASS	0
LD39301546.las	0	PASS	PASS	PASS	PASS	0
LD39301549.las	0	PASS	PASS	PASS	PASS	0
LD39301552.las	0	PASS	PASS	PASS	PASS	0
LD39301555.las	0	PASS	PASS	PASS	PASS	0
LD39301558.las	0	PASS	PASS	PASS	PASS	0
LD39301561.las	0	PASS	PASS	PASS	PASS	0
LD39301564.las	0	PASS	PASS	PASS	PASS	0
LD39301567.las	0	PASS	PASS	PASS	PASS	0
LD39301570.las	0	PASS	PASS	PASS	PASS	0
LD39301573.las	0	PASS	PASS	PASS	PASS	0
LD39301576.las	0	PASS	PASS	PASS	PASS	0
LD39301579.las	0	PASS	PASS	PASS	PASS	0
LD39301582.las	0	PASS	PASS	PASS	PASS	0

DPH-1.2 Report on ASPRS LAS File Format (Tiled Data) - File Integrity - continued

File	Number of Points Outside Extent	Offset To Point Data	Offset To EVLR	Number Of Points	Number of Points by Return	Number of Duplicate Points
LD39301585.las	0	PASS	PASS	PASS	PASS	0
LD39301588.las	0	PASS	PASS	PASS	PASS	0
LD39301591.las	0	PASS	PASS	PASS	PASS	0
LD39301594.las	0	PASS	PASS	PASS	PASS	0
LD39301597.las	0	PASS	PASS	PASS	PASS	0
LD39301600.las	0	PASS	PASS	PASS	PASS	0
LD39301603.las	0	PASS	PASS	PASS	PASS	0
LD39301606.las	0	PASS	PASS	PASS	PASS	0
LD39301609.las	0	PASS	PASS	PASS	PASS	0
LD39301612.las	0	PASS	PASS	PASS	PASS	0
LD39301615.las	0	PASS	PASS	PASS	PASS	0
LD39301618.las	0	PASS	PASS	PASS	PASS	0
LD39301621.las	0	PASS	PASS	PASS	PASS	0
LD39301624.las	0	PASS	PASS	PASS	PASS	0
LD39331339.las	0	PASS	PASS	PASS	PASS	0
LD39331342.las	0	PASS	PASS	PASS	PASS	0
LD39331345.las	0	PASS	PASS	PASS	PASS	0
LD39331348.las	0	PASS	PASS	PASS	PASS	0
LD39331351.las	0	PASS	PASS	PASS	PASS	0
LD39331354.las	0	PASS	PASS	PASS	PASS	0
LD39331357.las	0	PASS	PASS	PASS	PASS	0
LD39331360.las	0	PASS	PASS	PASS	PASS	0
LD39331363.las	0	PASS	PASS	PASS	PASS	0
LD39331366.las	0	PASS	PASS	PASS	PASS	0
LD39331369.las	0	PASS	PASS	PASS	PASS	0
LD39331372.las	0	PASS	PASS	PASS	PASS	0
LD39331375.las	0	PASS	PASS	PASS	PASS	0
LD39331378.las	0	PASS	PASS	PASS	PASS	0
LD39331381.las	0	PASS	PASS	PASS	PASS	0
LD39331384.las	0	PASS	PASS	PASS	PASS	0
LD39331387.las	0	PASS	PASS	PASS	PASS	0
LD39331390.las	0	PASS	PASS	PASS	PASS	0
LD39331393.las	0	PASS	PASS	PASS	PASS	0
LD39331396.las	0	PASS	PASS	PASS	PASS	0
LD39331399.las	0	PASS	PASS	PASS	PASS	0
LD39331402.las	0	PASS	PASS	PASS	PASS	0
LD39331405.las	0	PASS	PASS	PASS	PASS	0
LD39331408.las	0	PASS	PASS	PASS	PASS	0
LD39331411.las	0	PASS	PASS	PASS	PASS	0
LD39331414.las	0	PASS	PASS	PASS	PASS	0
LD39331417.las	0	PASS	PASS	PASS	PASS	0
LD39331420.las	0	PASS	PASS	PASS	PASS	0
LD39331423.las	0	PASS	PASS	PASS	PASS	0
LD39331426.las	0	PASS	PASS	PASS	PASS	0
LD39331429.las	0	PASS	PASS	PASS	PASS	0
LD39331432.las	0	PASS	PASS	PASS	PASS	0
LD39331435.las	0	PASS	PASS	PASS	PASS	0
LD39331438.las	0	PASS	PASS	PASS	PASS	0
LD39331441.las	0	PASS	PASS	PASS	PASS	0

DPH-1.2 Report on ASPRS LAS File Format (Tiled Data) - File Integrity - continued

File	Number of Points Outside Extent	Offset To Point Data	Offset To EVLR	Number Of Points	Number of Points by Return	Number of Duplicate Points
LD39331444.las	0	PASS	PASS	PASS	PASS	0
LD39331447.las	0	PASS	PASS	PASS	PASS	0
LD39331450.las	0	PASS	PASS	PASS	PASS	0
LD39331453.las	0	PASS	PASS	PASS	PASS	0
LD39331456.las	0	PASS	PASS	PASS	PASS	0
LD39331459.las	0	PASS	PASS	PASS	PASS	0
LD39331462.las	0	PASS	PASS	PASS	PASS	0
LD39331465.las	0	PASS	PASS	PASS	PASS	0
LD39331468.las	0	PASS	PASS	PASS	PASS	0
LD39331471.las	0	PASS	PASS	PASS	PASS	0
LD39331474.las	0	PASS	PASS	PASS	PASS	0
LD39331477.las	0	PASS	PASS	PASS	PASS	0
LD39331480.las	0	PASS	PASS	PASS	PASS	0
LD39331483.las	0	PASS	PASS	PASS	PASS	0
LD39331486.las	0	PASS	PASS	PASS	PASS	0
LD39331489.las	0	PASS	PASS	PASS	PASS	0
LD39331492.las	0	PASS	PASS	PASS	PASS	0
LD39331495.las	0	PASS	PASS	PASS	PASS	0
LD39331498.las	0	PASS	PASS	PASS	PASS	0
LD39331501.las	0	PASS	PASS	PASS	PASS	0
LD39331504.las	0	PASS	PASS	PASS	PASS	0
LD39331507.las	0	PASS	PASS	PASS	PASS	0
LD39331510.las	0	PASS	PASS	PASS	PASS	0
LD39331513.las	0	PASS	PASS	PASS	PASS	0
LD39331516.las	0	PASS	PASS	PASS	PASS	0
LD39331519.las	0	PASS	PASS	PASS	PASS	0
LD39331522.las	0	PASS	PASS	PASS	PASS	0
LD39331525.las	0	PASS	PASS	PASS	PASS	0
LD39331528.las	0	PASS	PASS	PASS	PASS	0
LD39331531.las	0	PASS	PASS	PASS	PASS	0
LD39331534.las	0	PASS	PASS	PASS	PASS	0
LD39331537.las	0	PASS	PASS	PASS	PASS	0
LD39331540.las	0	PASS	PASS	PASS	PASS	0
LD39331543.las	0	PASS	PASS	PASS	PASS	0
LD39331546.las	0	PASS	PASS	PASS	PASS	0
LD39331549.las	0	PASS	PASS	PASS	PASS	0
LD39331552.las	0	PASS	PASS	PASS	PASS	0
LD39331555.las	0	PASS	PASS	PASS	PASS	0
LD39331558.las	0	PASS	PASS	PASS	PASS	0
LD39331561.las	0	PASS	PASS	PASS	PASS	0
LD39331564.las	0	PASS	PASS	PASS	PASS	0
LD39331567.las	0	PASS	PASS	PASS	PASS	0
LD39331570.las	0	PASS	PASS	PASS	PASS	0
LD39331573.las	0	PASS	PASS	PASS	PASS	0
LD39331576.las	0	PASS	PASS	PASS	PASS	0
LD39331579.las	0	PASS	PASS	PASS	PASS	0
LD39331582.las	0	PASS	PASS	PASS	PASS	0
LD39331585.las	0	PASS	PASS	PASS	PASS	0
LD39331588.las	0	PASS	PASS	PASS	PASS	0

DPH-1.2 Report on ASPRS LAS File Format (Tiled Data) - File Integrity - continued

File	Number of Points Outside Extent	Offset To Point Data	Offset To EVLR	Number Of Points	Number of Points by Return	Number of Duplicate Points
LD39331591.las	0	PASS	PASS	PASS	PASS	0
LD39331594.las	0	PASS	PASS	PASS	PASS	0
LD39331597.las	0	PASS	PASS	PASS	PASS	0
LD39331600.las	0	PASS	PASS	PASS	PASS	0
LD39331603.las	0	PASS	PASS	PASS	PASS	0
LD39331606.las	0	PASS	PASS	PASS	PASS	0
LD39331609.las	0	PASS	PASS	PASS	PASS	0
LD39331612.las	0	PASS	PASS	PASS	PASS	0
LD39331615.las	0	PASS	PASS	PASS	PASS	0
LD39331618.las	0	PASS	PASS	PASS	PASS	0
LD39331621.las	0	PASS	PASS	PASS	PASS	0
LD39331624.las	0	PASS	PASS	PASS	PASS	0
LD39361339.las	0	PASS	PASS	PASS	PASS	0
LD39361342.las	0	PASS	PASS	PASS	PASS	0
LD39361345.las	0	PASS	PASS	PASS	PASS	0
LD39361348.las	0	PASS	PASS	PASS	PASS	0
LD39361351.las	0	PASS	PASS	PASS	PASS	0
LD39361354.las	0	PASS	PASS	PASS	PASS	0
LD39361357.las	0	PASS	PASS	PASS	PASS	0
LD39361360.las	0	PASS	PASS	PASS	PASS	0
LD39361363.las	0	PASS	PASS	PASS	PASS	0
LD39361366.las	0	PASS	PASS	PASS	PASS	0
LD39361369.las	0	PASS	PASS	PASS	PASS	0
LD39361372.las	0	PASS	PASS	PASS	PASS	0
LD39361375.las	0	PASS	PASS	PASS	PASS	0
LD39361378.las	0	PASS	PASS	PASS	PASS	0
LD39361381.las	0	PASS	PASS	PASS	PASS	0
LD39361384.las	0	PASS	PASS	PASS	PASS	0
LD39361387.las	0	PASS	PASS	PASS	PASS	0
LD39361390.las	0	PASS	PASS	PASS	PASS	0
LD39361393.las	0	PASS	PASS	PASS	PASS	0
LD39361396.las	0	PASS	PASS	PASS	PASS	0
LD39361399.las	0	PASS	PASS	PASS	PASS	0
LD39361402.las	0	PASS	PASS	PASS	PASS	0
LD39361405.las	0	PASS	PASS	PASS	PASS	0
LD39361408.las	0	PASS	PASS	PASS	PASS	0
LD39361411.las	0	PASS	PASS	PASS	PASS	0
LD39361414.las	0	PASS	PASS	PASS	PASS	0
LD39361417.las	0	PASS	PASS	PASS	PASS	0
LD39361420.las	0	PASS	PASS	PASS	PASS	0
LD39361423.las	0	PASS	PASS	PASS	PASS	0
LD39361426.las	0	PASS	PASS	PASS	PASS	0
LD39361429.las	0	PASS	PASS	PASS	PASS	0
LD39361432.las	0	PASS	PASS	PASS	PASS	0
LD39361435.las	0	PASS	PASS	PASS	PASS	0
LD39361438.las	0	PASS	PASS	PASS	PASS	0
LD39361441.las	0	PASS	PASS	PASS	PASS	0
LD39361444.las	0	PASS	PASS	PASS	PASS	0
LD39361447.las	0	PASS	PASS	PASS	PASS	0

DPH-1.2 Report on ASPRS LAS File Format (Tiled Data) - File Integrity - continued

File	Number of Points Outside Extent	Offset To Point Data	Offset To EVLR	Number Of Points	Number of Points by Return	Number of Duplicate Points
LD39361450.las	0	PASS	PASS	PASS	PASS	0
LD39361453.las	0	PASS	PASS	PASS	PASS	0
LD39361456.las	0	PASS	PASS	PASS	PASS	0
LD39361459.las	0	PASS	PASS	PASS	PASS	0
LD39361462.las	0	PASS	PASS	PASS	PASS	0
LD39361465.las	0	PASS	PASS	PASS	PASS	0
LD39361468.las	0	PASS	PASS	PASS	PASS	0
LD39361471.las	0	PASS	PASS	PASS	PASS	0
LD39361474.las	0	PASS	PASS	PASS	PASS	0
LD39361477.las	0	PASS	PASS	PASS	PASS	0
LD39361480.las	0	PASS	PASS	PASS	PASS	0
LD39361483.las	0	PASS	PASS	PASS	PASS	0
LD39361486.las	0	PASS	PASS	PASS	PASS	0
LD39361489.las	0	PASS	PASS	PASS	PASS	0
LD39361492.las	0	PASS	PASS	PASS	PASS	0
LD39361495.las	0	PASS	PASS	PASS	PASS	0
LD39361498.las	0	PASS	PASS	PASS	PASS	0
LD39361501.las	0	PASS	PASS	PASS	PASS	0
LD39361504.las	0	PASS	PASS	PASS	PASS	0
LD39361507.las	0	PASS	PASS	PASS	PASS	0
LD39361510.las	0	PASS	PASS	PASS	PASS	0
LD39361513.las	0	PASS	PASS	PASS	PASS	0
LD39361516.las	0	PASS	PASS	PASS	PASS	0
LD39361519.las	0	PASS	PASS	PASS	PASS	0
LD39361522.las	0	PASS	PASS	PASS	PASS	0
LD39361525.las	0	PASS	PASS	PASS	PASS	0
LD39361528.las	0	PASS	PASS	PASS	PASS	0
LD39361531.las	0	PASS	PASS	PASS	PASS	0
LD39361534.las	0	PASS	PASS	PASS	PASS	0
LD39361537.las	0	PASS	PASS	PASS	PASS	0
LD39361540.las	0	PASS	PASS	PASS	PASS	0
LD39361543.las	0	PASS	PASS	PASS	PASS	0
LD39361546.las	0	PASS	PASS	PASS	PASS	0
LD39361549.las	0	PASS	PASS	PASS	PASS	0
LD39361552.las	0	PASS	PASS	PASS	PASS	0
LD39361555.las	0	PASS	PASS	PASS	PASS	0
LD39361558.las	0	PASS	PASS	PASS	PASS	0
LD39361561.las	0	PASS	PASS	PASS	PASS	0
LD39361564.las	0	PASS	PASS	PASS	PASS	0
LD39361567.las	0	PASS	PASS	PASS	PASS	0
LD39361570.las	0	PASS	PASS	PASS	PASS	0
LD39361573.las	0	PASS	PASS	PASS	PASS	0
LD39361576.las	0	PASS	PASS	PASS	PASS	0
LD39361579.las	0	PASS	PASS	PASS	PASS	0
LD39361582.las	0	PASS	PASS	PASS	PASS	0
LD39361585.las	0	PASS	PASS	PASS	PASS	0
LD39361588.las	0	PASS	PASS	PASS	PASS	0
LD39361591.las	0	PASS	PASS	PASS	PASS	0
LD39361594.las	0	PASS	PASS	PASS	PASS	0

DPH-1.2 Report on ASPRS LAS File Format (Tiled Data) - File Integrity - continued

File	Number of Points Outside Extent	Offset To Point Data	Offset To EVLR	Number Of Points	Number of Points by Return	Number of Duplicate Points
LD39361597.las	0	PASS	PASS	PASS	PASS	0
LD39361600.las	0	PASS	PASS	PASS	PASS	0
LD39361603.las	0	PASS	PASS	PASS	PASS	0
LD39361606.las	0	PASS	PASS	PASS	PASS	0
LD39361609.las	0	PASS	PASS	PASS	PASS	0
LD39361612.las	0	PASS	PASS	PASS	PASS	0
LD39361615.las	0	PASS	PASS	PASS	PASS	0
LD39361618.las	0	PASS	PASS	PASS	PASS	0
LD39361621.las	0	PASS	PASS	PASS	PASS	0
LD39361624.las	0	PASS	PASS	PASS	PASS	0
LD39391339.las	0	PASS	PASS	PASS	PASS	0
LD39391342.las	0	PASS	PASS	PASS	PASS	0
LD39391345.las	0	PASS	PASS	PASS	PASS	0
LD39391348.las	0	PASS	PASS	PASS	PASS	0
LD39391351.las	0	PASS	PASS	PASS	PASS	0
LD39391354.las	0	PASS	PASS	PASS	PASS	0
LD39391357.las	0	PASS	PASS	PASS	PASS	0
LD39391360.las	0	PASS	PASS	PASS	PASS	0
LD39391363.las	0	PASS	PASS	PASS	PASS	0
LD39391366.las	0	PASS	PASS	PASS	PASS	0
LD39391369.las	0	PASS	PASS	PASS	PASS	0
LD39391372.las	0	PASS	PASS	PASS	PASS	0
LD39391375.las	0	PASS	PASS	PASS	PASS	0
LD39391378.las	0	PASS	PASS	PASS	PASS	0
LD39391381.las	0	PASS	PASS	PASS	PASS	0
LD39391384.las	0	PASS	PASS	PASS	PASS	0
LD39391387.las	0	PASS	PASS	PASS	PASS	0
LD39391390.las	0	PASS	PASS	PASS	PASS	0
LD39391393.las	0	PASS	PASS	PASS	PASS	0
LD39391396.las	0	PASS	PASS	PASS	PASS	0
LD39391399.las	0	PASS	PASS	PASS	PASS	0
LD39391402.las	0	PASS	PASS	PASS	PASS	0
LD39391405.las	0	PASS	PASS	PASS	PASS	0
LD39391408.las	0	PASS	PASS	PASS	PASS	0
LD39391411.las	0	PASS	PASS	PASS	PASS	0
LD39391414.las	0	PASS	PASS	PASS	PASS	0
LD39391417.las	0	PASS	PASS	PASS	PASS	0
LD39391420.las	0	PASS	PASS	PASS	PASS	0
LD39391423.las	0	PASS	PASS	PASS	PASS	0
LD39391426.las	0	PASS	PASS	PASS	PASS	0
LD39391429.las	0	PASS	PASS	PASS	PASS	0
LD39391432.las	0	PASS	PASS	PASS	PASS	0
LD39391435.las	0	PASS	PASS	PASS	PASS	0
LD39391438.las	0	PASS	PASS	PASS	PASS	0
LD39391441.las	0	PASS	PASS	PASS	PASS	0
LD39391444.las	0	PASS	PASS	PASS	PASS	0
LD39391447.las	0	PASS	PASS	PASS	PASS	0
LD39391450.las	0	PASS	PASS	PASS	PASS	0
LD39391453.las	0	PASS	PASS	PASS	PASS	0

DPH-1.2 Report on ASPRS LAS File Format (Tiled Data) - File Integrity - continued

File	Number of Points Outside Extent	Offset To Point Data	Offset To EVLR	Number Of Points	Number of Points by Return	Number of Duplicate Points
LD39391456.las	0	PASS	PASS	PASS	PASS	0
LD39391459.las	0	PASS	PASS	PASS	PASS	0
LD39391462.las	0	PASS	PASS	PASS	PASS	0
LD39391465.las	0	PASS	PASS	PASS	PASS	0
LD39391468.las	0	PASS	PASS	PASS	PASS	0
LD39391471.las	0	PASS	PASS	PASS	PASS	0
LD39391474.las	0	PASS	PASS	PASS	PASS	0
LD39391477.las	0	PASS	PASS	PASS	PASS	0
LD39391480.las	0	PASS	PASS	PASS	PASS	0
LD39391483.las	0	PASS	PASS	PASS	PASS	0
LD39391486.las	0	PASS	PASS	PASS	PASS	0
LD39391489.las	0	PASS	PASS	PASS	PASS	0
LD39391492.las	0	PASS	PASS	PASS	PASS	0
LD39391495.las	0	PASS	PASS	PASS	PASS	0
LD39391498.las	0	PASS	PASS	PASS	PASS	0
LD39391501.las	0	PASS	PASS	PASS	PASS	0
LD39391504.las	0	PASS	PASS	PASS	PASS	0
LD39391507.las	0	PASS	PASS	PASS	PASS	0
LD39391510.las	0	PASS	PASS	PASS	PASS	0
LD39391513.las	0	PASS	PASS	PASS	PASS	0
LD39391516.las	0	PASS	PASS	PASS	PASS	0
LD39391519.las	0	PASS	PASS	PASS	PASS	0
LD39391522.las	0	PASS	PASS	PASS	PASS	0
LD39391525.las	0	PASS	PASS	PASS	PASS	0
LD39391528.las	0	PASS	PASS	PASS	PASS	0
LD39391531.las	0	PASS	PASS	PASS	PASS	0
LD39391534.las	0	PASS	PASS	PASS	PASS	0
LD39391537.las	0	PASS	PASS	PASS	PASS	0
LD39391540.las	0	PASS	PASS	PASS	PASS	0
LD39391543.las	0	PASS	PASS	PASS	PASS	0
LD39391546.las	0	PASS	PASS	PASS	PASS	0
LD39391549.las	0	PASS	PASS	PASS	PASS	0
LD39391552.las	0	PASS	PASS	PASS	PASS	0
LD39391555.las	0	PASS	PASS	PASS	PASS	0
LD39391558.las	0	PASS	PASS	PASS	PASS	0
LD39391561.las	0	PASS	PASS	PASS	PASS	0
LD39391564.las	0	PASS	PASS	PASS	PASS	0
LD39391567.las	0	PASS	PASS	PASS	PASS	0
LD39391570.las	0	PASS	PASS	PASS	PASS	0
LD39391573.las	0	PASS	PASS	PASS	PASS	0
LD39391576.las	0	PASS	PASS	PASS	PASS	0
LD39391579.las	0	PASS	PASS	PASS	PASS	0
LD39391582.las	0	PASS	PASS	PASS	PASS	0
LD39391585.las	0	PASS	PASS	PASS	PASS	0
LD39391588.las	0	PASS	PASS	PASS	PASS	0
LD39391591.las	0	PASS	PASS	PASS	PASS	0
LD39391594.las	0	PASS	PASS	PASS	PASS	0
LD39391597.las	0	PASS	PASS	PASS	PASS	0
LD39391600.las	0	PASS	PASS	PASS	PASS	0

DPH-1.2 Report on ASPRS LAS File Format (Tiled Data) - File Integrity - continued

File	Number of Points Outside Extent	Offset To Point Data	Offset To EVLR	Number Of Points	Number of Points by Return	Number of Duplicate Points
LD39391603.las	0	PASS	PASS	PASS	PASS	0
LD39391606.las	0	PASS	PASS	PASS	PASS	0
LD39391609.las	0	PASS	PASS	PASS	PASS	0
LD39391612.las	0	PASS	PASS	PASS	PASS	0
LD39391615.las	0	PASS	PASS	PASS	PASS	0
LD39391618.las	0	PASS	PASS	PASS	PASS	0
LD39391621.las	0	PASS	PASS	PASS	PASS	0
LD39391624.las	0	PASS	PASS	PASS	PASS	0
LD39421339.las	0	PASS	PASS	PASS	PASS	0
LD39421342.las	0	PASS	PASS	PASS	PASS	0
LD39421345.las	0	PASS	PASS	PASS	PASS	0
LD39421348.las	0	PASS	PASS	PASS	PASS	0
LD39421351.las	0	PASS	PASS	PASS	PASS	0
LD39421354.las	0	PASS	PASS	PASS	PASS	0
LD39421357.las	0	PASS	PASS	PASS	PASS	0
LD39421360.las	0	PASS	PASS	PASS	PASS	0
LD39421363.las	0	PASS	PASS	PASS	PASS	0
LD39421366.las	0	PASS	PASS	PASS	PASS	0
LD39421369.las	0	PASS	PASS	PASS	PASS	0
LD39421372.las	0	PASS	PASS	PASS	PASS	0
LD39421375.las	0	PASS	PASS	PASS	PASS	0
LD39421378.las	0	PASS	PASS	PASS	PASS	0
LD39421381.las	0	PASS	PASS	PASS	PASS	0
LD39421384.las	0	PASS	PASS	PASS	PASS	0
LD39421387.las	0	PASS	PASS	PASS	PASS	0
LD39421390.las	0	PASS	PASS	PASS	PASS	0
LD39421393.las	0	PASS	PASS	PASS	PASS	0
LD39421396.las	0	PASS	PASS	PASS	PASS	0
LD39421399.las	0	PASS	PASS	PASS	PASS	0
LD39421402.las	0	PASS	PASS	PASS	PASS	0
LD39421405.las	0	PASS	PASS	PASS	PASS	0
LD39421408.las	0	PASS	PASS	PASS	PASS	0
LD39421411.las	0	PASS	PASS	PASS	PASS	0
LD39421414.las	0	PASS	PASS	PASS	PASS	0
LD39421417.las	0	PASS	PASS	PASS	PASS	0
LD39421420.las	0	PASS	PASS	PASS	PASS	0
LD39421423.las	0	PASS	PASS	PASS	PASS	0
LD39421426.las	0	PASS	PASS	PASS	PASS	0
LD39421429.las	0	PASS	PASS	PASS	PASS	0
LD39421432.las	0	PASS	PASS	PASS	PASS	0
LD39421435.las	0	PASS	PASS	PASS	PASS	0
LD39421438.las	0	PASS	PASS	PASS	PASS	0
LD39421441.las	0	PASS	PASS	PASS	PASS	0
LD39421444.las	0	PASS	PASS	PASS	PASS	0
LD39421447.las	0	PASS	PASS	PASS	PASS	0
LD39421450.las	0	PASS	PASS	PASS	PASS	0
LD39421453.las	0	PASS	PASS	PASS	PASS	0
LD39421456.las	0	PASS	PASS	PASS	PASS	0
LD39421459.las	0	PASS	PASS	PASS	PASS	0

DPH-1.2 Report on ASPRS LAS File Format (Tiled Data) - File Integrity - continued

File	Number of Points Outside Extent	Offset To Point Data	Offset To EVLR	Number Of Points	Number of Points by Return	Number of Duplicate Points
LD39421462.las	0	PASS	PASS	PASS	PASS	0
LD39421465.las	0	PASS	PASS	PASS	PASS	0
LD39421468.las	0	PASS	PASS	PASS	PASS	0
LD39421471.las	0	PASS	PASS	PASS	PASS	0
LD39421474.las	0	PASS	PASS	PASS	PASS	0
LD39421477.las	0	PASS	PASS	PASS	PASS	0
LD39421480.las	0	PASS	PASS	PASS	PASS	0
LD39421483.las	0	PASS	PASS	PASS	PASS	0
LD39421486.las	0	PASS	PASS	PASS	PASS	0
LD39421489.las	0	PASS	PASS	PASS	PASS	0
LD39421492.las	0	PASS	PASS	PASS	PASS	0
LD39421495.las	0	PASS	PASS	PASS	PASS	0
LD39421498.las	0	PASS	PASS	PASS	PASS	0
LD39421501.las	0	PASS	PASS	PASS	PASS	0
LD39421504.las	0	PASS	PASS	PASS	PASS	0
LD39421507.las	0	PASS	PASS	PASS	PASS	0
LD39421510.las	0	PASS	PASS	PASS	PASS	0
LD39421513.las	0	PASS	PASS	PASS	PASS	0
LD39421516.las	0	PASS	PASS	PASS	PASS	0
LD39421519.las	0	PASS	PASS	PASS	PASS	0
LD39421522.las	0	PASS	PASS	PASS	PASS	0
LD39421525.las	0	PASS	PASS	PASS	PASS	0
LD39421528.las	0	PASS	PASS	PASS	PASS	0
LD39421531.las	0	PASS	PASS	PASS	PASS	0
LD39421534.las	0	PASS	PASS	PASS	PASS	0
LD39421537.las	0	PASS	PASS	PASS	PASS	0
LD39421540.las	0	PASS	PASS	PASS	PASS	0
LD39421543.las	0	PASS	PASS	PASS	PASS	0
LD39421546.las	0	PASS	PASS	PASS	PASS	0
LD39421549.las	0	PASS	PASS	PASS	PASS	0
LD39421552.las	0	PASS	PASS	PASS	PASS	0
LD39421555.las	0	PASS	PASS	PASS	PASS	0
LD39421558.las	0	PASS	PASS	PASS	PASS	0
LD39421561.las	0	PASS	PASS	PASS	PASS	0
LD39421564.las	0	PASS	PASS	PASS	PASS	0
LD39421567.las	0	PASS	PASS	PASS	PASS	0
LD39421570.las	0	PASS	PASS	PASS	PASS	0
LD39421573.las	0	PASS	PASS	PASS	PASS	0
LD39421576.las	0	PASS	PASS	PASS	PASS	0
LD39421579.las	0	PASS	PASS	PASS	PASS	0
LD39421582.las	0	PASS	PASS	PASS	PASS	0
LD39421585.las	0	PASS	PASS	PASS	PASS	0
LD39421588.las	0	PASS	PASS	PASS	PASS	0
LD39421591.las	0	PASS	PASS	PASS	PASS	0
LD39421594.las	0	PASS	PASS	PASS	PASS	0
LD39421597.las	0	PASS	PASS	PASS	PASS	0
LD39421600.las	0	PASS	PASS	PASS	PASS	0
LD39421603.las	0	PASS	PASS	PASS	PASS	0
LD39421606.las	0	PASS	PASS	PASS	PASS	0

DPH-1.2 Report on ASPRS LAS File Format (Tiled Data) - File Integrity - continued

File	Number of Points Outside Extent	Offset To Point Data	Offset To EVLR	Number Of Points	Number of Points by Return	Number of Duplicate Points
LD39421609.las	0	PASS	PASS	PASS	PASS	0
LD39421612.las	0	PASS	PASS	PASS	PASS	0
LD39421615.las	0	PASS	PASS	PASS	PASS	0
LD39421618.las	0	PASS	PASS	PASS	PASS	0
LD39421621.las	0	PASS	PASS	PASS	PASS	0
LD39421624.las	0	PASS	PASS	PASS	PASS	0
LD39451339.las	0	PASS	PASS	PASS	PASS	0
LD39451342.las	0	PASS	PASS	PASS	PASS	0
LD39451345.las	0	PASS	PASS	PASS	PASS	0
LD39451348.las	0	PASS	PASS	PASS	PASS	0
LD39451351.las	0	PASS	PASS	PASS	PASS	0
LD39451354.las	0	PASS	PASS	PASS	PASS	0
LD39451357.las	0	PASS	PASS	PASS	PASS	0
LD39451360.las	0	PASS	PASS	PASS	PASS	0
LD39451363.las	0	PASS	PASS	PASS	PASS	0
LD39451366.las	0	PASS	PASS	PASS	PASS	0
LD39451369.las	0	PASS	PASS	PASS	PASS	0
LD39451372.las	0	PASS	PASS	PASS	PASS	0
LD39451375.las	0	PASS	PASS	PASS	PASS	0
LD39451378.las	0	PASS	PASS	PASS	PASS	0
LD39451381.las	0	PASS	PASS	PASS	PASS	0
LD39451384.las	0	PASS	PASS	PASS	PASS	0
LD39451387.las	0	PASS	PASS	PASS	PASS	0
LD39451390.las	0	PASS	PASS	PASS	PASS	0
LD39451393.las	0	PASS	PASS	PASS	PASS	0
LD39451396.las	0	PASS	PASS	PASS	PASS	0
LD39451399.las	0	PASS	PASS	PASS	PASS	0
LD39451402.las	0	PASS	PASS	PASS	PASS	0
LD39451405.las	0	PASS	PASS	PASS	PASS	0
LD39451408.las	0	PASS	PASS	PASS	PASS	0
LD39451411.las	0	PASS	PASS	PASS	PASS	0
LD39451414.las	0	PASS	PASS	PASS	PASS	0
LD39451417.las	0	PASS	PASS	PASS	PASS	0
LD39451420.las	0	PASS	PASS	PASS	PASS	0
LD39451423.las	0	PASS	PASS	PASS	PASS	0
LD39451426.las	0	PASS	PASS	PASS	PASS	0
LD39451429.las	0	PASS	PASS	PASS	PASS	0
LD39451432.las	0	PASS	PASS	PASS	PASS	0
LD39451435.las	0	PASS	PASS	PASS	PASS	0
LD39451438.las	0	PASS	PASS	PASS	PASS	0
LD39451441.las	0	PASS	PASS	PASS	PASS	0
LD39451444.las	0	PASS	PASS	PASS	PASS	0
LD39451447.las	0	PASS	PASS	PASS	PASS	0
LD39451450.las	0	PASS	PASS	PASS	PASS	0
LD39451453.las	0	PASS	PASS	PASS	PASS	0
LD39451456.las	0	PASS	PASS	PASS	PASS	0
LD39451459.las	0	PASS	PASS	PASS	PASS	0
LD39451462.las	0	PASS	PASS	PASS	PASS	0
LD39451465.las	0	PASS	PASS	PASS	PASS	0

DPH-1.2 Report on ASPRS LAS File Format (Tiled Data) - File Integrity - continued

File	Number of Points Outside Extent	Offset To Point Data	Offset To EVLR	Number Of Points	Number of Points by Return	Number of Duplicate Points
LD39451468.las	0	PASS	PASS	PASS	PASS	0
LD39451471.las	0	PASS	PASS	PASS	PASS	0
LD39451474.las	0	PASS	PASS	PASS	PASS	0
LD39451477.las	0	PASS	PASS	PASS	PASS	0
LD39451480.las	0	PASS	PASS	PASS	PASS	0
LD39451483.las	0	PASS	PASS	PASS	PASS	0
LD39451486.las	0	PASS	PASS	PASS	PASS	0
LD39451489.las	0	PASS	PASS	PASS	PASS	0
LD39451492.las	0	PASS	PASS	PASS	PASS	0
LD39451495.las	0	PASS	PASS	PASS	PASS	0
LD39451498.las	0	PASS	PASS	PASS	PASS	0
LD39451501.las	0	PASS	PASS	PASS	PASS	0
LD39451504.las	0	PASS	PASS	PASS	PASS	0
LD39451507.las	0	PASS	PASS	PASS	PASS	0
LD39451510.las	0	PASS	PASS	PASS	PASS	0
LD39451513.las	0	PASS	PASS	PASS	PASS	0
LD39451516.las	0	PASS	PASS	PASS	PASS	0
LD39451519.las	0	PASS	PASS	PASS	PASS	0
LD39451522.las	0	PASS	PASS	PASS	PASS	0
LD39451525.las	0	PASS	PASS	PASS	PASS	0
LD39451528.las	0	PASS	PASS	PASS	PASS	0
LD39451531.las	0	PASS	PASS	PASS	PASS	0
LD39451534.las	0	PASS	PASS	PASS	PASS	0
LD39451537.las	0	PASS	PASS	PASS	PASS	0
LD39451540.las	0	PASS	PASS	PASS	PASS	0
LD39451543.las	0	PASS	PASS	PASS	PASS	0
LD39451546.las	0	PASS	PASS	PASS	PASS	0
LD39451549.las	0	PASS	PASS	PASS	PASS	0
LD39451552.las	0	PASS	PASS	PASS	PASS	0
LD39451555.las	0	PASS	PASS	PASS	PASS	0
LD39451558.las	0	PASS	PASS	PASS	PASS	0
LD39451561.las	0	PASS	PASS	PASS	PASS	0
LD39451564.las	0	PASS	PASS	PASS	PASS	0
LD39451567.las	0	PASS	PASS	PASS	PASS	0
LD39451570.las	0	PASS	PASS	PASS	PASS	0
LD39451573.las	0	PASS	PASS	PASS	PASS	0
LD39451576.las	0	PASS	PASS	PASS	PASS	0
LD39451579.las	0	PASS	PASS	PASS	PASS	0
LD39451582.las	0	PASS	PASS	PASS	PASS	0
LD39451585.las	0	PASS	PASS	PASS	PASS	0
LD39451588.las	0	PASS	PASS	PASS	PASS	0
LD39451591.las	0	PASS	PASS	PASS	PASS	0
LD39451594.las	0	PASS	PASS	PASS	PASS	0
LD39451597.las	0	PASS	PASS	PASS	PASS	0
LD39451600.las	0	PASS	PASS	PASS	PASS	0
LD39451603.las	0	PASS	PASS	PASS	PASS	0
LD39451606.las	0	PASS	PASS	PASS	PASS	0
LD39451609.las	0	PASS	PASS	PASS	PASS	0
LD39451612.las	0	PASS	PASS	PASS	PASS	0

DPH-1.2 Report on ASPRS LAS File Format (Tiled Data) - File Integrity - continued

File	Number of Points Outside Extent	Offset To Point Data	Offset To EVLR	Number Of Points	Number of Points by Return	Number of Duplicate Points
LD39451615.las	0	PASS	PASS	PASS	PASS	0
LD39451618.las	0	PASS	PASS	PASS	PASS	0
LD39451621.las	0	PASS	PASS	PASS	PASS	0
LD39451624.las	0	PASS	PASS	PASS	PASS	0
LD39481339.las	0	PASS	PASS	PASS	PASS	0
LD39481342.las	0	PASS	PASS	PASS	PASS	0
LD39481345.las	0	PASS	PASS	PASS	PASS	0
LD39481348.las	0	PASS	PASS	PASS	PASS	0
LD39481351.las	0	PASS	PASS	PASS	PASS	0
LD39481354.las	0	PASS	PASS	PASS	PASS	0
LD39481357.las	0	PASS	PASS	PASS	PASS	0
LD39481360.las	0	PASS	PASS	PASS	PASS	0
LD39481363.las	0	PASS	PASS	PASS	PASS	0
LD39481366.las	0	PASS	PASS	PASS	PASS	0
LD39481369.las	0	PASS	PASS	PASS	PASS	0
LD39481372.las	0	PASS	PASS	PASS	PASS	0
LD39481375.las	0	PASS	PASS	PASS	PASS	0
LD39481378.las	0	PASS	PASS	PASS	PASS	0
LD39481381.las	0	PASS	PASS	PASS	PASS	0
LD39481384.las	0	PASS	PASS	PASS	PASS	0
LD39481387.las	0	PASS	PASS	PASS	PASS	0
LD39481390.las	0	PASS	PASS	PASS	PASS	0
LD39481393.las	0	PASS	PASS	PASS	PASS	0
LD39481396.las	0	PASS	PASS	PASS	PASS	0
LD39481399.las	0	PASS	PASS	PASS	PASS	0
LD39481402.las	0	PASS	PASS	PASS	PASS	0
LD39481405.las	0	PASS	PASS	PASS	PASS	0
LD39481408.las	0	PASS	PASS	PASS	PASS	0
LD39481411.las	0	PASS	PASS	PASS	PASS	0
LD39481414.las	0	PASS	PASS	PASS	PASS	0
LD39481417.las	0	PASS	PASS	PASS	PASS	0
LD39481420.las	0	PASS	PASS	PASS	PASS	0
LD39481423.las	0	PASS	PASS	PASS	PASS	0
LD39481426.las	0	PASS	PASS	PASS	PASS	0
LD39481429.las	0	PASS	PASS	PASS	PASS	0
LD39481432.las	0	PASS	PASS	PASS	PASS	0
LD39481435.las	0	PASS	PASS	PASS	PASS	0
LD39481438.las	0	PASS	PASS	PASS	PASS	0
LD39481441.las	0	PASS	PASS	PASS	PASS	0
LD39481444.las	0	PASS	PASS	PASS	PASS	0
LD39481447.las	0	PASS	PASS	PASS	PASS	0
LD39481450.las	0	PASS	PASS	PASS	PASS	0
LD39481453.las	0	PASS	PASS	PASS	PASS	0
LD39481456.las	0	PASS	PASS	PASS	PASS	0
LD39481459.las	0	PASS	PASS	PASS	PASS	0
LD39481462.las	0	PASS	PASS	PASS	PASS	0
LD39481465.las	0	PASS	PASS	PASS	PASS	0
LD39481468.las	0	PASS	PASS	PASS	PASS	0
LD39481471.las	0	PASS	PASS	PASS	PASS	0

DPH-1.2 Report on ASPRS LAS File Format (Tiled Data) - File Integrity - continued

File	Number of Points Outside Extent	Offset To Point Data	Offset To EVLR	Number Of Points	Number of Points by Return	Number of Duplicate Points
LD39481474.las	0	PASS	PASS	PASS	PASS	0
LD39481477.las	0	PASS	PASS	PASS	PASS	0
LD39481480.las	0	PASS	PASS	PASS	PASS	0
LD39481483.las	0	PASS	PASS	PASS	PASS	0
LD39481486.las	0	PASS	PASS	PASS	PASS	0
LD39481489.las	0	PASS	PASS	PASS	PASS	0
LD39481492.las	0	PASS	PASS	PASS	PASS	0
LD39481495.las	0	PASS	PASS	PASS	PASS	0
LD39481498.las	0	PASS	PASS	PASS	PASS	0
LD39481501.las	0	PASS	PASS	PASS	PASS	0
LD39481504.las	0	PASS	PASS	PASS	PASS	0
LD39481507.las	0	PASS	PASS	PASS	PASS	0
LD39481510.las	0	PASS	PASS	PASS	PASS	0
LD39481513.las	0	PASS	PASS	PASS	PASS	0
LD39481516.las	0	PASS	PASS	PASS	PASS	0
LD39481519.las	0	PASS	PASS	PASS	PASS	0
LD39481522.las	0	PASS	PASS	PASS	PASS	0
LD39481525.las	0	PASS	PASS	PASS	PASS	0
LD39481528.las	0	PASS	PASS	PASS	PASS	0
LD39481531.las	0	PASS	PASS	PASS	PASS	0
LD39481534.las	0	PASS	PASS	PASS	PASS	0
LD39481537.las	0	PASS	PASS	PASS	PASS	0
LD39481540.las	0	PASS	PASS	PASS	PASS	0
LD39481543.las	0	PASS	PASS	PASS	PASS	0
LD39481546.las	0	PASS	PASS	PASS	PASS	0
LD39481549.las	0	PASS	PASS	PASS	PASS	0
LD39481552.las	0	PASS	PASS	PASS	PASS	0
LD39481555.las	0	PASS	PASS	PASS	PASS	0
LD39481558.las	0	PASS	PASS	PASS	PASS	0
LD39481561.las	0	PASS	PASS	PASS	PASS	0
LD39481564.las	0	PASS	PASS	PASS	PASS	0
LD39481567.las	0	PASS	PASS	PASS	PASS	0
LD39481570.las	0	PASS	PASS	PASS	PASS	0
LD39481573.las	0	PASS	PASS	PASS	PASS	0
LD39481576.las	0	PASS	PASS	PASS	PASS	0
LD39481579.las	0	PASS	PASS	PASS	PASS	0
LD39481582.las	0	PASS	PASS	PASS	PASS	0
LD39481585.las	0	PASS	PASS	PASS	PASS	0
LD39481588.las	0	PASS	PASS	PASS	PASS	0
LD39481591.las	0	PASS	PASS	PASS	PASS	0
LD39481594.las	0	PASS	PASS	PASS	PASS	0
LD39481597.las	0	PASS	PASS	PASS	PASS	0
LD39481600.las	0	PASS	PASS	PASS	PASS	0
LD39481603.las	0	PASS	PASS	PASS	PASS	0
LD39481606.las	0	PASS	PASS	PASS	PASS	0
LD39481609.las	0	PASS	PASS	PASS	PASS	0
LD39481612.las	0	PASS	PASS	PASS	PASS	0
LD39481615.las	0	PASS	PASS	PASS	PASS	0
LD39481618.las	0	PASS	PASS	PASS	PASS	0

DPH-1.2 Report on ASPRS LAS File Format (Tiled Data) - File Integrity - continued

File	Number of Points Outside Extent	Offset To Point Data	Offset To EVLR	Number Of Points	Number of Points by Return	Number of Duplicate Points
LD39481621.las	0	PASS	PASS	PASS	PASS	0
LD39481624.las	0	PASS	PASS	PASS	PASS	0
LD39511339.las	0	PASS	PASS	PASS	PASS	0
LD39511342.las	0	PASS	PASS	PASS	PASS	0
LD39511345.las	0	PASS	PASS	PASS	PASS	0
LD39511348.las	0	PASS	PASS	PASS	PASS	0
LD39511351.las	0	PASS	PASS	PASS	PASS	0
LD39511354.las	0	PASS	PASS	PASS	PASS	0
LD39511357.las	0	PASS	PASS	PASS	PASS	0
LD39511360.las	0	PASS	PASS	PASS	PASS	0
LD39511363.las	0	PASS	PASS	PASS	PASS	0
LD39511366.las	0	PASS	PASS	PASS	PASS	0
LD39511369.las	0	PASS	PASS	PASS	PASS	0
LD39511372.las	0	PASS	PASS	PASS	PASS	0
LD39511375.las	0	PASS	PASS	PASS	PASS	0
LD39511378.las	0	PASS	PASS	PASS	PASS	0
LD39511381.las	0	PASS	PASS	PASS	PASS	0
LD39511384.las	0	PASS	PASS	PASS	PASS	0
LD39511387.las	0	PASS	PASS	PASS	PASS	0
LD39511390.las	0	PASS	PASS	PASS	PASS	0
LD39511393.las	0	PASS	PASS	PASS	PASS	0
LD39511396.las	0	PASS	PASS	PASS	PASS	0
LD39511399.las	0	PASS	PASS	PASS	PASS	0
LD39511402.las	0	PASS	PASS	PASS	PASS	0
LD39511405.las	0	PASS	PASS	PASS	PASS	0
LD39511408.las	0	PASS	PASS	PASS	PASS	0
LD39511411.las	0	PASS	PASS	PASS	PASS	0
LD39511414.las	0	PASS	PASS	PASS	PASS	0
LD39511417.las	0	PASS	PASS	PASS	PASS	0
LD39511420.las	0	PASS	PASS	PASS	PASS	0
LD39511423.las	0	PASS	PASS	PASS	PASS	0
LD39511426.las	0	PASS	PASS	PASS	PASS	0
LD39511429.las	0	PASS	PASS	PASS	PASS	0
LD39511432.las	0	PASS	PASS	PASS	PASS	0
LD39511435.las	0	PASS	PASS	PASS	PASS	0
LD39511438.las	0	PASS	PASS	PASS	PASS	0
LD39511441.las	0	PASS	PASS	PASS	PASS	0
LD39511444.las	0	PASS	PASS	PASS	PASS	0
LD39511447.las	0	PASS	PASS	PASS	PASS	0
LD39511450.las	0	PASS	PASS	PASS	PASS	0
LD39511453.las	0	PASS	PASS	PASS	PASS	0
LD39511456.las	0	PASS	PASS	PASS	PASS	0
LD39511459.las	0	PASS	PASS	PASS	PASS	0
LD39511462.las	0	PASS	PASS	PASS	PASS	0
LD39511465.las	0	PASS	PASS	PASS	PASS	0
LD39511468.las	0	PASS	PASS	PASS	PASS	0
LD39511471.las	0	PASS	PASS	PASS	PASS	0
LD39511474.las	0	PASS	PASS	PASS	PASS	0
LD39511477.las	0	PASS	PASS	PASS	PASS	0

DPH-1.2 Report on ASPRS LAS File Format (Tiled Data) - File Integrity - continued

File	Number of Points Outside Extent	Offset To Point Data	Offset To EVLR	Number Of Points	Number of Points by Return	Number of Duplicate Points
LD39511480.las	0	PASS	PASS	PASS	PASS	0
LD39511483.las	0	PASS	PASS	PASS	PASS	0
LD39511486.las	0	PASS	PASS	PASS	PASS	0
LD39511489.las	0	PASS	PASS	PASS	PASS	0
LD39511492.las	0	PASS	PASS	PASS	PASS	0
LD39511495.las	0	PASS	PASS	PASS	PASS	0
LD39511498.las	0	PASS	PASS	PASS	PASS	0
LD39511501.las	0	PASS	PASS	PASS	PASS	0
LD39511504.las	0	PASS	PASS	PASS	PASS	0
LD39511507.las	0	PASS	PASS	PASS	PASS	0
LD39511510.las	0	PASS	PASS	PASS	PASS	0
LD39511513.las	0	PASS	PASS	PASS	PASS	0
LD39511516.las	0	PASS	PASS	PASS	PASS	0
LD39511519.las	0	PASS	PASS	PASS	PASS	0
LD39511522.las	0	PASS	PASS	PASS	PASS	0
LD39511525.las	0	PASS	PASS	PASS	PASS	0
LD39511528.las	0	PASS	PASS	PASS	PASS	0
LD39511531.las	0	PASS	PASS	PASS	PASS	0
LD39511534.las	0	PASS	PASS	PASS	PASS	0
LD39511537.las	0	PASS	PASS	PASS	PASS	0
LD39511540.las	0	PASS	PASS	PASS	PASS	0
LD39511543.las	0	PASS	PASS	PASS	PASS	0
LD39511546.las	0	PASS	PASS	PASS	PASS	0
LD39511549.las	0	PASS	PASS	PASS	PASS	0
LD39511552.las	0	PASS	PASS	PASS	PASS	0
LD39511555.las	0	PASS	PASS	PASS	PASS	0
LD39511558.las	0	PASS	PASS	PASS	PASS	0
LD39511561.las	0	PASS	PASS	PASS	PASS	0
LD39511564.las	0	PASS	PASS	PASS	PASS	0
LD39511567.las	0	PASS	PASS	PASS	PASS	0
LD39511570.las	0	PASS	PASS	PASS	PASS	0
LD39511573.las	0	PASS	PASS	PASS	PASS	0
LD39511576.las	0	PASS	PASS	PASS	PASS	0
LD39511579.las	0	PASS	PASS	PASS	PASS	0
LD39511582.las	0	PASS	PASS	PASS	PASS	0
LD39511585.las	0	PASS	PASS	PASS	PASS	0
LD39511588.las	0	PASS	PASS	PASS	PASS	0
LD39511591.las	0	PASS	PASS	PASS	PASS	0
LD39511594.las	0	PASS	PASS	PASS	PASS	0
LD39511597.las	0	PASS	PASS	PASS	PASS	0
LD39511600.las	0	PASS	PASS	PASS	PASS	0
LD39511603.las	0	PASS	PASS	PASS	PASS	0
LD39511606.las	0	PASS	PASS	PASS	PASS	0
LD39511609.las	0	PASS	PASS	PASS	PASS	0
LD39511612.las	0	PASS	PASS	PASS	PASS	0
LD39511615.las	0	PASS	PASS	PASS	PASS	0
LD39511618.las	0	PASS	PASS	PASS	PASS	0
LD39511621.las	0	PASS	PASS	PASS	PASS	0
LD39511624.las	0	PASS	PASS	PASS	PASS	0

DPH-1.2 Report on ASPRS LAS File Format (Tiled Data) - File Integrity - continued

File	Number of Points Outside Extent	Offset To Point Data	Offset To EVLR	Number Of Points	Number of Points by Return	Number of Duplicate Points
LD39541339.las	0	PASS	PASS	PASS	PASS	0
LD39541342.las	0	PASS	PASS	PASS	PASS	0
LD39541345.las	0	PASS	PASS	PASS	PASS	0
LD39541348.las	0	PASS	PASS	PASS	PASS	0
LD39541351.las	0	PASS	PASS	PASS	PASS	0
LD39541354.las	0	PASS	PASS	PASS	PASS	0
LD39541357.las	0	PASS	PASS	PASS	PASS	0
LD39541360.las	0	PASS	PASS	PASS	PASS	0
LD39541363.las	0	PASS	PASS	PASS	PASS	0
LD39541366.las	0	PASS	PASS	PASS	PASS	0
LD39541369.las	0	PASS	PASS	PASS	PASS	0
LD39541372.las	0	PASS	PASS	PASS	PASS	0
LD39541375.las	0	PASS	PASS	PASS	PASS	0
LD39541378.las	0	PASS	PASS	PASS	PASS	0
LD39541381.las	0	PASS	PASS	PASS	PASS	0
LD39541384.las	0	PASS	PASS	PASS	PASS	0
LD39541387.las	0	PASS	PASS	PASS	PASS	0
LD39541390.las	0	PASS	PASS	PASS	PASS	0
LD39541393.las	0	PASS	PASS	PASS	PASS	0
LD39541396.las	0	PASS	PASS	PASS	PASS	0
LD39541399.las	0	PASS	PASS	PASS	PASS	0
LD39541402.las	0	PASS	PASS	PASS	PASS	0
LD39541405.las	0	PASS	PASS	PASS	PASS	0
LD39541408.las	0	PASS	PASS	PASS	PASS	0
LD39541411.las	0	PASS	PASS	PASS	PASS	0
LD39541414.las	0	PASS	PASS	PASS	PASS	0
LD39541417.las	0	PASS	PASS	PASS	PASS	0
LD39541420.las	0	PASS	PASS	PASS	PASS	0
LD39541423.las	0	PASS	PASS	PASS	PASS	0
LD39541426.las	0	PASS	PASS	PASS	PASS	0
LD39541429.las	0	PASS	PASS	PASS	PASS	0
LD39541432.las	0	PASS	PASS	PASS	PASS	0
LD39541435.las	0	PASS	PASS	PASS	PASS	0
LD39541438.las	0	PASS	PASS	PASS	PASS	0
LD39541441.las	0	PASS	PASS	PASS	PASS	0
LD39541444.las	0	PASS	PASS	PASS	PASS	0
LD39541447.las	0	PASS	PASS	PASS	PASS	0
LD39541450.las	0	PASS	PASS	PASS	PASS	0
LD39541453.las	0	PASS	PASS	PASS	PASS	0
LD39541456.las	0	PASS	PASS	PASS	PASS	0
LD39541459.las	0	PASS	PASS	PASS	PASS	0
LD39541462.las	0	PASS	PASS	PASS	PASS	0
LD39541465.las	0	PASS	PASS	PASS	PASS	0
LD39541468.las	0	PASS	PASS	PASS	PASS	0
LD39541471.las	0	PASS	PASS	PASS	PASS	0
LD39541474.las	0	PASS	PASS	PASS	PASS	0
LD39541477.las	0	PASS	PASS	PASS	PASS	0
LD39541480.las	0	PASS	PASS	PASS	PASS	0
LD39541483.las	0	PASS	PASS	PASS	PASS	0

DPH-1.2 Report on ASPRS LAS File Format (Tiled Data) - File Integrity - continued

File	Number of Points Outside Extent	Offset To Point Data	Offset To EVLR	Number Of Points	Number of Points by Return	Number of Duplicate Points
LD39541486.las	0	PASS	PASS	PASS	PASS	0
LD39541489.las	0	PASS	PASS	PASS	PASS	0
LD39541492.las	0	PASS	PASS	PASS	PASS	0
LD39541495.las	0	PASS	PASS	PASS	PASS	0
LD39541498.las	0	PASS	PASS	PASS	PASS	0
LD39541501.las	0	PASS	PASS	PASS	PASS	0
LD39541504.las	0	PASS	PASS	PASS	PASS	0
LD39541507.las	0	PASS	PASS	PASS	PASS	0
LD39541510.las	0	PASS	PASS	PASS	PASS	0
LD39541513.las	0	PASS	PASS	PASS	PASS	0
LD39541516.las	0	PASS	PASS	PASS	PASS	0
LD39541519.las	0	PASS	PASS	PASS	PASS	0
LD39541522.las	0	PASS	PASS	PASS	PASS	0
LD39541525.las	0	PASS	PASS	PASS	PASS	0
LD39541528.las	0	PASS	PASS	PASS	PASS	0
LD39541531.las	0	PASS	PASS	PASS	PASS	0
LD39541534.las	0	PASS	PASS	PASS	PASS	0
LD39541537.las	0	PASS	PASS	PASS	PASS	0
LD39541540.las	0	PASS	PASS	PASS	PASS	0
LD39541543.las	0	PASS	PASS	PASS	PASS	0
LD39541546.las	0	PASS	PASS	PASS	PASS	0
LD39541549.las	0	PASS	PASS	PASS	PASS	0
LD39571339.las	0	PASS	PASS	PASS	PASS	0
LD39571342.las	0	PASS	PASS	PASS	PASS	0
LD39571345.las	0	PASS	PASS	PASS	PASS	0
LD39571348.las	0	PASS	PASS	PASS	PASS	0
LD39571351.las	0	PASS	PASS	PASS	PASS	0
LD39571354.las	0	PASS	PASS	PASS	PASS	0
LD39571357.las	0	PASS	PASS	PASS	PASS	0
LD39571360.las	0	PASS	PASS	PASS	PASS	0
LD39571363.las	0	PASS	PASS	PASS	PASS	0
LD39571366.las	0	PASS	PASS	PASS	PASS	0
LD39571369.las	0	PASS	PASS	PASS	PASS	0
LD39571372.las	0	PASS	PASS	PASS	PASS	0
LD39571375.las	0	PASS	PASS	PASS	PASS	0
LD39571378.las	0	PASS	PASS	PASS	PASS	0
LD39571381.las	0	PASS	PASS	PASS	PASS	0
LD39571384.las	0	PASS	PASS	PASS	PASS	0
LD39571387.las	0	PASS	PASS	PASS	PASS	0
LD39571390.las	0	PASS	PASS	PASS	PASS	0
LD39571393.las	0	PASS	PASS	PASS	PASS	0
LD39571396.las	0	PASS	PASS	PASS	PASS	0
LD39571399.las	0	PASS	PASS	PASS	PASS	0
LD39571402.las	0	PASS	PASS	PASS	PASS	0
LD39571405.las	0	PASS	PASS	PASS	PASS	0
LD39571408.las	0	PASS	PASS	PASS	PASS	0
LD39571411.las	0	PASS	PASS	PASS	PASS	0
LD39571414.las	0	PASS	PASS	PASS	PASS	0
LD39571417.las	0	PASS	PASS	PASS	PASS	0

DPH-1.2 Report on ASPRS LAS File Format (Tiled Data) - File Integrity - continued

File	Number of Points Outside Extent	Offset To Point Data	Offset To EVLR	Number Of Points	Number of Points by Return	Number of Duplicate Points
LD39571420.las	0	PASS	PASS	PASS	PASS	0
LD39571423.las	0	PASS	PASS	PASS	PASS	0
LD39571426.las	0	PASS	PASS	PASS	PASS	0
LD39571429.las	0	PASS	PASS	PASS	PASS	0
LD39571432.las	0	PASS	PASS	PASS	PASS	0
LD39571435.las	0	PASS	PASS	PASS	PASS	0
LD39571438.las	0	PASS	PASS	PASS	PASS	0
LD39571441.las	0	PASS	PASS	PASS	PASS	0
LD39571444.las	0	PASS	PASS	PASS	PASS	0
LD39571447.las	0	PASS	PASS	PASS	PASS	0
LD39571450.las	0	PASS	PASS	PASS	PASS	0
LD39571453.las	0	PASS	PASS	PASS	PASS	0
LD39571456.las	0	PASS	PASS	PASS	PASS	0
LD39571459.las	0	PASS	PASS	PASS	PASS	0
LD39571462.las	0	PASS	PASS	PASS	PASS	0
LD39571465.las	0	PASS	PASS	PASS	PASS	0
LD39571468.las	0	PASS	PASS	PASS	PASS	0
LD39571471.las	0	PASS	PASS	PASS	PASS	0
LD39601339.las	0	PASS	PASS	PASS	PASS	0
LD39601342.las	0	PASS	PASS	PASS	PASS	0
LD39601345.las	0	PASS	PASS	PASS	PASS	0
LD39601348.las	0	PASS	PASS	PASS	PASS	0
LD39601351.las	0	PASS	PASS	PASS	PASS	0
LD39601354.las	0	PASS	PASS	PASS	PASS	0
LD39601357.las	0	PASS	PASS	PASS	PASS	0
LD39601360.las	0	PASS	PASS	PASS	PASS	0
LD39601363.las	0	PASS	PASS	PASS	PASS	0
LD39601366.las	0	PASS	PASS	PASS	PASS	0
LD39601369.las	0	PASS	PASS	PASS	PASS	0
LD39601372.las	0	PASS	PASS	PASS	PASS	0
LD39601375.las	0	PASS	PASS	PASS	PASS	0
LD39601378.las	0	PASS	PASS	PASS	PASS	0
LD39601381.las	0	PASS	PASS	PASS	PASS	0
LD39601384.las	0	PASS	PASS	PASS	PASS	0
LD39601387.las	0	PASS	PASS	PASS	PASS	0
LD39601390.las	0	PASS	PASS	PASS	PASS	0
LD39601393.las	0	PASS	PASS	PASS	PASS	0

DPH-1.3 Report on ASPRS LAS File Format (Tiled Data) - Informational

The purpose of this section is to show a table of LAS 1.4 file informational test results for each tiled file.

File	GPS Time min	GPS Time max	Extended Scan Angle	Scan Angle Rank	Scanner Channel	Scan Direction	Edge of Flight Line	User Data	Counts for Synthetic	Key-points	Withheld	Overlap
LD35281498.las	249412121.66	249413222.27	[2787, 3682]	[16.722, 22.092]	[0, 0]	[0, 1]	[0, 0]	[0, 0]	0	0	0	2526
LD35281501.las	249412125.58	249413218.61	[2759, 3656]	[16.554, 21.936]	[0, 0]	[0, 1]	[0, 0]	[0, 0]	0	0	0	23093
LD35281582.las	249412451.71	249412454.08	[1856, 1920]	[11.136, 11.52]	[0, 0]	[0, 1]	[0, 0]	[0, 0]	0	0	0	0
LD35281585.las	249412454.08	249412465.58	[1777, 1918]	[10.662, 11.508]	[0, 0]	[0, 1]	[0, 0]	[0, 0]	0	0	0	0
LD35281588.las	249412465.54	249412476.03	[1681, 1932]	[10.086, 11.592]	[0, 0]	[0, 1]	[0, 0]	[0, 0]	0	0	0	0
LD35281591.las	249412475.94	249412487.59	[1592, 1923]	[9.552, 11.538]	[0, 0]	[0, 1]	[0, 0]	[0, 0]	0	0	0	0
LD35281594.las	249412487.40	249412499.15	[1539, 1969]	[9.234, 11.814]	[0, 0]	[0, 1]	[0, 0]	[0, 0]	0	0	0	0
LD35281597.las	249412498.90	249412510.58	[1470, 1987]	[8.82, 11.922]	[0, 0]	[0, 1]	[0, 0]	[0, 0]	0	0	0	0
LD35281600.las	249412510.29	249412522.36	[1415, 1962]	[8.49, 11.772]	[0, 0]	[0, 1]	[0, 0]	[0, 0]	0	0	0	0
LD35281603.las	249412522.10	249412533.15	[1294, 1931]	[7.764, 11.586]	[0, 0]	[0, 1]	[0, 0]	[0, 0]	0	0	0	0
LD35281606.las	249412532.87	249412544.63	[1239, 1837]	[7.434, 11.022]	[0, 0]	[0, 1]	[0, 0]	[0, 0]	0	0	0	0
LD35281609.las	249412544.37	249412556.88	[1209, 2063]	[7.254, 12.378]	[0, 0]	[0, 1]	[0, 0]	[0, 0]	0	0	0	0
LD35281612.las	249412556.43	249412559.90	[1173, 2088]	[7.038, 12.528]	[0, 0]	[0, 1]	[0, 0]	[0, 0]	0	0	0	0
LD35311435.las	249411871.53	249413438.20	[2199, 4164]	[13.194, 24.984]	[0, 0]	[0, 1]	[0, 1]	[0, 0]	0	0	0	90844
LD35311438.las	249411871.83	249413437.89	[2122, 4165]	[12.732, 24.99]	[0, 0]	[0, 1]	[0, 1]	[0, 0]	0	0	0	2587656
LD35311441.las	249411883.69	249413427.06	[2056, 4167]	[12.336, 25.002]	[0, 0]	[0, 1]	[0, 1]	[0, 0]	0	0	0	2540751
LD35311444.las	249411895.28	249413416.86	[1993, 4170]	[11.958, 25.02]	[0, 0]	[0, 1]	[0, 1]	[0, 0]	0	0	0	2654857
LD35311447.las	249411907.12	249413407.09	[1918, 4169]	[11.508, 25.014]	[0, 0]	[0, 1]	[0, 1]	[0, 0]	0	0	0	2527234
LD35311450.las	249411919.34	249413397.41	[1815, 4166]	[10.89, 24.996]	[0, 0]	[0, 1]	[0, 1]	[0, 0]	0	0	0	2930287
LD35311453.las	249411932.16	249413386.32	[1825, 4166]	[10.95, 24.996]	[0, 0]	[0, 1]	[0, 1]	[0, 0]	0	0	0	2600276
LD35311456.las	249411945.93	249413375.72	[1738, 4166]	[10.428, 24.996]	[0, 0]	[0, 1]	[0, 1]	[0, 0]	0	0	0	2353989
LD35311459.las	249411956.62	249413365.72	[1684, 4168]	[10.104, 25.008]	[0, 0]	[0, 1]	[0, 1]	[0, 0]	0	0	0	2491734
LD35311462.las	249411967.17	249413355.12	[1604, 4165]	[9.624, 24.99]	[0, 0]	[0, 1]	[0, 1]	[0, 0]	0	0	0	2483529
LD35311465.las	249411978.95	249413344.58	[1551, 4162]	[9.306, 24.972]	[0, 0]	[0, 1]	[0, 1]	[0, 0]	0	0	0	2550458
LD35311468.las	249411992.63	249413334.10	[1488, 4167]	[8.928, 25.002]	[0, 0]	[0, 1]	[0, 1]	[0, 0]	0	0	0	2338605
LD35311471.las	249412004.30	249413323.66	[1386, 4166]	[8.316, 24.996]	[0, 0]	[0, 1]	[0, 1]	[0, 0]	0	0	0	2086304
LD35311474.las	249412016.13	249413313.98	[1317, 4166]	[7.902, 24.996]	[0, 0]	[0, 1]	[0, 1]	[0, 0]	0	0	0	2228238
LD35311477.las	249412027.85	249413303.37	[1241, 4164]	[7.446, 24.984]	[0, 0]	[0, 1]	[0, 1]	[0, 0]	0	0	0	2206713
LD35311480.las	249412040.07	249413291.73	[1160, 4150]	[6.96, 24.9]	[0, 0]	[0, 1]	[0, 1]	[0, 0]	0	0	0	1914094
LD35311483.las	249412052.42	249413281.40	[1118, 4164]	[6.708, 24.984]	[0, 0]	[0, 1]	[0, 1]	[0, 0]	0	0	0	1894583
LD35311486.las	249412064.73	249413271.36	[935, 4165]	[5.61, 24.99]	[0, 0]	[0, 1]	[0, 1]	[0, 0]	0	0	0	1844831
LD35311489.las	249412076.85	249413261.14	[842, 4164]	[5.052, 24.984]	[0, 0]	[0, 1]	[0, 1]	[0, 0]	0	0	0	1732639
LD35311492.las	249412088.59	249413250.73	[841, 4165]	[5.046, 24.99]	[0, 0]	[0, 1]	[0, 1]	[0, 0]	0	0	0	1782816
LD35311495.las	249412100.29	249413239.70	[769, 4166]	[4.614, 24.996]	[0, 0]	[0, 1]	[0, 1]	[0, 0]	0	0	0	1609630
LD35311498.las	249412111.97	249413229.75	[686, 4153]	[4.116, 24.918]	[0, 0]	[0, 1]	[0, 1]	[0, 0]	0	0	0	1625982
LD35311501.las	249412123.81	249413218.59	[581, 4163]	[3.486, 24.978]	[0, 0]	[0, 1]	[0, 1]	[0, 0]	0	0	0	1211082
LD35311504.las	249412135.32	249412147.46	[463, 1994]	[2.778, 11.964]	[0, 0]	[0, 1]	[0, 0]	[0, 0]	0	0	0	0
LD35311507.las	249412146.67	249412159.72	[417, 1937]	[2.502, 11.622]	[0, 0]	[0, 1]	[0, 0]	[0, 0]	0	0	0	0
LD35311510.las	249412158.84	249412170.69	[329, 1937]	[1.974, 11.622]	[0, 0]	[0, 1]	[0, 0]	[0, 0]	0	0	0	0
LD35311513.las	249412169.99	249412182.48	[287, 1931]	[1.722, 11.586]	[0, 0]	[0, 1]	[0, 0]	[0, 0]	0	0	0	0
LD35311516.las	249412181.53	249412194.33	[229, 1919]	[1.374, 11.514]	[0, 0]	[0, 1]	[0, 0]	[0, 0]	0	0	0	0
LD35311519.las	249412193.41	249412205.92	[172, 1891]	[1.032, 11.346]	[0, 0]	[0, 1]	[0, 0]	[0, 0]	0	0	0	0
LD35311522.las	249412204.87	249412218.57	[131, 1888]	[0.786, 11.328]	[0, 0]	[0, 1]	[0, 0]	[0, 0]	0	0	0	0
LD35311525.las	249412217.58	249412229.86	[56, 1879]	[0.336, 11.274]	[0, 0]	[0, 1]	[0, 0]	[0, 0]	0	0	0	0
LD35311528.las	249412228.98	249412241.79	[-10, 1885]	[-0.06, 11.31]	[0, 0]	[0, 1]	[0, 0]	[0, 0]	0	0	0	0
LD35311531.las	249412240.67	249412251.94	[-124, 1885]	[-0.744, 11.31]	[0, 0]	[0, 1]	[0, 0]	[0, 0]	0	0	0	0

DPH-1.3 Report on ASPRS LAS File Format (Tiled Data) - Informational - continued

File	GPS Time min	GPS Time max	Extended Scan Angle	Scan Angle Rank	Scanner Channel	Scan Direction	Edge of Flight Line	User Data	Counts for Synthetic	Key-points	Withheld	Overlap
LD35311534.las	249412250.90	249412264.37	[-154, 1898]	[-0.924, 11.388]	[0, 0]	[0, 1]	[0, 0]	[0, 0]	0	0	0	0
LD35311537.las	249412263.07	249412276.42	[-246, 1893]	[-1.476, 11.358]	[0, 0]	[0, 1]	[0, 0]	[0, 0]	0	0	0	0
LD35311540.las	249412275.09	249412289.83	[-279, 1923]	[-1.674, 11.538]	[0, 0]	[0, 1]	[0, 0]	[0, 0]	0	0	0	0
LD35311543.las	249412288.38	249412300.46	[-404, 1917]	[-2.424, 11.502]	[0, 0]	[0, 1]	[0, 0]	[0, 0]	0	0	0	0
LD35311546.las	249412298.79	249412312.55	[-434, 1893]	[-2.604, 11.358]	[0, 0]	[0, 1]	[0, 0]	[0, 0]	0	0	0	0
LD35311549.las	249412311.05	249412324.22	[-502, 1881]	[-3.012, 11.286]	[0, 0]	[0, 1]	[0, 0]	[0, 0]	0	0	0	0
LD35311552.las	249412322.75	249412336.11	[-582, 1895]	[-3.492, 11.37]	[0, 0]	[0, 1]	[0, 0]	[0, 0]	0	0	0	0
LD35311555.las	249412334.23	249412348.39	[-618, 1940]	[-3.708, 11.64]	[0, 0]	[0, 1]	[0, 0]	[0, 0]	0	0	0	0
LD35311558.las	249412346.58	249412360.08	[-665, 1961]	[-3.99, 11.766]	[0, 0]	[0, 1]	[0, 0]	[0, 0]	0	0	0	0
LD35311561.las	249412358.36	249412371.61	[-766, 2017]	[-4.596, 12.102]	[0, 0]	[0, 1]	[0, 0]	[0, 0]	0	0	0	0
LD35311564.las	249412369.71	249412383.27	[-833, 2067]	[-4.998, 12.402]	[0, 0]	[0, 1]	[0, 0]	[0, 0]	0	0	0	0
LD35311567.las	249412381.41	249412395.58	[-839, 2036]	[-5.034, 12.216]	[0, 0]	[0, 1]	[0, 0]	[0, 0]	0	0	0	0
LD35311570.las	249412393.84	249412407.59	[-859, 2052]	[-5.154, 12.312]	[0, 0]	[0, 1]	[0, 0]	[0, 0]	0	0	0	0
LD35311573.las	249412405.45	249412419.48	[-983, 2013]	[-5.898, 12.078]	[0, 0]	[0, 1]	[0, 0]	[0, 0]	0	0	0	0
LD35311576.las	249412417.09	249412432.04	[-1093, 1964]	[-6.558, 11.784]	[0, 0]	[0, 1]	[0, 0]	[0, 0]	0	0	0	0
LD35311579.las	249412429.32	249412442.77	[-1186, 1979]	[-7.116, 11.874]	[0, 0]	[0, 1]	[0, 0]	[0, 0]	0	0	0	0
LD35311582.las	249412440.80	249412454.07	[-1274, 1921]	[-7.644, 11.526]	[0, 0]	[0, 1]	[0, 0]	[0, 0]	0	0	0	0
LD35311585.las	249412451.79	249412465.53	[-1340, 1905]	[-8.04, 11.43]	[0, 0]	[0, 1]	[0, 0]	[0, 0]	0	0	0	0
LD35311588.las	249412463.69	249412475.93	[-1466, 1824]	[-8.796, 10.944]	[0, 0]	[0, 1]	[0, 0]	[0, 0]	0	0	0	0
LD35311591.las	249412474.12	249412487.39	[-1523, 1729]	[-9.138, 10.374]	[0, 0]	[0, 1]	[0, 0]	[0, 0]	0	0	0	0
LD35311594.las	249412485.40	249412498.90	[-1589, 1642]	[-9.534, 9.852]	[0, 0]	[0, 1]	[0, 0]	[0, 0]	0	0	0	0
LD35311597.las	249412496.99	249412510.28	[-1668, 1590]	[-10.008, 9.54]	[0, 0]	[0, 1]	[0, 0]	[0, 0]	0	0	0	0
LD35311600.las	249412508.24	249412522.09	[-1738, 1518]	[-10.428, 9.108]	[0, 0]	[0, 1]	[0, 0]	[0, 0]	0	0	0	0
LD35311603.las	249412519.97	249412532.87	[-1884, 1464]	[-11.304, 8.784]	[0, 0]	[0, 1]	[0, 0]	[0, 0]	0	0	0	0
LD35311606.las	249412531.13	249412544.36	[-1992, 1342]	[-11.952, 8.052]	[0, 0]	[0, 1]	[0, 0]	[0, 0]	0	0	0	0
LD35311609.las	249412542.65	249412556.42	[-2032, 1287]	[-12.192, 7.722]	[0, 0]	[0, 1]	[0, 0]	[0, 0]	0	0	0	0
LD35311612.las	249412554.61	249412559.62	[-2071, 1257]	[-12.426, 7.542]	[0, 0]	[0, 1]	[0, 0]	[0, 0]	0	0	0	0
LD35341435.las	249411869.94	249411871.82	[-924, 2250]	[-5.544, 13.5]	[0, 0]	[0, 1]	[0, 0]	[0, 0]	0	0	0	0
LD35341438.las	249411870.05	249411883.68	[-1006, 2247]	[-6.036, 13.482]	[0, 0]	[0, 1]	[0, 0]	[0, 0]	0	0	0	0
LD35341441.las	249411881.96	249411895.27	[-1072, 2170]	[-6.432, 13.02]	[0, 0]	[0, 1]	[0, 0]	[0, 0]	0	0	0	0
LD35341444.las	249411893.73	249411907.11	[-1126, 2109]	[-6.756, 12.654]	[0, 0]	[0, 1]	[0, 0]	[0, 0]	0	0	0	0
LD35341447.las	249411905.36	249411919.33	[-1210, 2042]	[-7.26, 12.252]	[0, 0]	[0, 1]	[0, 0]	[0, 0]	0	0	0	0
LD35341450.las	249411917.33	249411932.16	[-1294, 1968]	[-7.764, 11.808]	[0, 0]	[0, 1]	[0, 0]	[0, 0]	0	0	0	0
LD35341453.las	249411929.26	249411945.92	[-1301, 1914]	[-7.806, 11.484]	[0, 0]	[0, 1]	[0, 0]	[0, 0]	0	0	0	0
LD35341456.las	249411943.70	249411956.61	[-1397, 1883]	[-8.382, 11.298]	[0, 0]	[0, 1]	[0, 0]	[0, 0]	0	0	0	0
LD35341459.las	249411954.96	249411967.16	[-1452, 1792]	[-8.712, 10.752]	[0, 0]	[0, 1]	[0, 0]	[0, 0]	0	0	0	0
LD35341462.las	249411965.22	249411978.95	[-1526, 1748]	[-9.156, 10.488]	[0, 0]	[0, 1]	[0, 0]	[0, 0]	0	0	0	0
LD35341465.las	249411976.91	249411992.62	[-1585, 1653]	[-9.51, 9.918]	[0, 0]	[0, 1]	[0, 0]	[0, 0]	0	0	0	0
LD35341468.las	249411989.61	249412004.29	[-1635, 1606]	[-9.81, 9.636]	[0, 0]	[0, 1]	[0, 0]	[0, 0]	0	0	0	0
LD35341471.las	249412002.12	249412016.12	[-1735, 1536]	[-10.41, 9.216]	[0, 0]	[0, 1]	[0, 0]	[0, 0]	0	0	0	0
LD35341474.las	249412014.00	249412027.84	[-1791, 1435]	[-10.746, 8.61]	[0, 0]	[0, 1]	[0, 0]	[0, 0]	0	0	0	0
LD35341477.las	249412025.84	249412040.06	[-1860, 1369]	[-11.16, 8.214]	[0, 0]	[0, 1]	[0, 0]	[0, 0]	0	0	0	0
LD35341480.las	249412037.98	249412052.40	[-1932, 1289]	[-11.592, 7.734]	[0, 0]	[0, 1]	[0, 0]	[0, 0]	0	0	0	0
LD35341483.las	249412050.05	249412064.72	[-1976, 1215]	[-11.856, 7.29]	[0, 0]	[0, 1]	[0, 0]	[0, 0]	0	0	0	0
LD35341486.las	249412062.76	249412076.84	[-2146, 1164]	[-12.876, 6.984]	[0, 0]	[0, 1]	[0, 0]	[0, 0]	0	0	0	0
LD35341489.las	249412074.69	249412088.58	[-2239, 983]	[-13.434, 5.898]	[0, 0]	[0, 1]	[0, 0]	[0, 0]	0	0	0	0
LD35341492.las	249412087.21	249412100.29	[-2236, 904]	[-13.416, 5.424]	[0, 0]	[0, 1]	[0, 0]	[0, 0]	0	0	0	0
LD35341495.las	249411380.42	249412111.96	[-4202, 905]	[-25.212, 5.43]	[0, 0]	[0, 1]	[0, 1]	[0, 0]	0	0	0	15587
LD35341498.las	249411369.39	249412123.80	[-4201, 834]	[-25.206, 5.004]	[0, 0]	[0, 1]	[0, 1]	[0, 0]	0	0	0	201826

DPH-1.3 Report on ASPRS LAS File Format (Tiled Data) - Informational - continued

File	GPS Time min	GPS Time max	Extended Scan Angle	Scan Angle Rank	Scanner Channel	Scan Direction	Edge of Flight Line	User Data	Counts for Synthetic	Key-points	Withheld	Overlap
LD35341501.las	249411358.75	249412135.31	[-4201, 734]	[-25.206, 4.404]	[0, 0]	[0, 1]	[0, 1]	[0, 0]	0	0	0	367859
LD35341504.las	249411348.14	249412146.66	[-4201, 629]	[-25.206, 3.774]	[0, 0]	[0, 1]	[0, 1]	[0, 0]	0	0	0	454938
LD35341507.las	249411337.57	249412158.83	[-4201, 511]	[-25.206, 3.066]	[0, 0]	[0, 1]	[0, 1]	[0, 0]	0	0	0	547097
LD35341510.las	249411327.16	249412169.99	[-4202, 465]	[-25.212, 2.79]	[0, 0]	[0, 1]	[0, 1]	[0, 0]	0	0	0	596998
LD35341513.las	249411316.17	249412181.52	[-4201, 377]	[-25.206, 2.262]	[0, 0]	[0, 1]	[0, 1]	[0, 0]	0	0	0	616442
LD35341516.las	249411304.85	249412193.40	[-4201, 336]	[-25.206, 2.016]	[0, 0]	[0, 1]	[0, 1]	[0, 0]	0	0	40273	663358
LD35341519.las	249411294.99	249412204.86	[-4204, 278]	[-25.224, 1.668]	[0, 0]	[0, 1]	[0, 1]	[0, 0]	0	0	0	740835
LD35341522.las	249411283.49	249412217.57	[-4201, 221]	[-25.206, 1.326]	[0, 0]	[0, 1]	[0, 1]	[0, 0]	0	0	0	913142
LD35341525.las	249411272.59	249412228.97	[-4201, 179]	[-25.206, 1.074]	[0, 0]	[0, 1]	[0, 1]	[0, 0]	0	0	0	949633
LD35341528.las	249411261.26	249412240.66	[-4194, 105]	[-25.164, 0.63]	[0, 0]	[0, 1]	[0, 1]	[0, 0]	0	0	92679	955556
LD35341531.las	249411251.72	249412250.88	[-4202, 39]	[-25.212, 0.234]	[0, 0]	[0, 1]	[0, 1]	[0, 0]	0	0	15060	960328
LD35341534.las	249411241.55	249412263.06	[-4204, -75]	[-25.224, -0.45]	[0, 0]	[0, 1]	[0, 1]	[0, 0]	0	0	0	1013603
LD35341537.las	249411230.70	249412275.08	[-4201, -105]	[-25.206, -0.63]	[0, 0]	[0, 1]	[0, 1]	[0, 0]	0	0	0	1143198
LD35341540.las	249411220.42	249412288.38	[-4201, -198]	[-25.206, -1.188]	[0, 0]	[0, 1]	[0, 1]	[0, 0]	0	0	0	1262190
LD35341543.las	249411209.95	249412298.78	[-4201, -213]	[-25.206, -1.278]	[0, 0]	[0, 1]	[0, 1]	[0, 0]	0	0	0	1401826
LD35341546.las	249411200.10	249412311.04	[-4201, -352]	[-25.206, -2.112]	[0, 0]	[0, 1]	[0, 1]	[0, 0]	0	0	0	1213940
LD35341549.las	249411190.10	249412322.73	[-4201, -381]	[-25.206, -2.286]	[0, 0]	[0, 1]	[0, 1]	[0, 0]	0	0	0	1306875
LD35341552.las	249411179.88	249412334.22	[-4201, -453]	[-25.206, -2.718]	[0, 0]	[0, 1]	[0, 1]	[0, 0]	0	0	0	1408729
LD35341555.las	249411169.64	249412346.57	[-4201, -533]	[-25.206, -3.198]	[0, 0]	[0, 1]	[0, 1]	[0, 0]	0	0	0	1654151
LD35341558.las	249411159.93	249412358.35	[-4203, -566]	[-25.218, -3.396]	[0, 0]	[0, 1]	[0, 1]	[0, 0]	0	0	0	1665441
LD35341561.las	249411148.98	249412369.71	[-4202, -617]	[-25.212, -3.702]	[0, 0]	[0, 1]	[0, 1]	[0, 0]	0	0	119309	1459550
LD35341564.las	249411139.19	249412381.40	[-4202, -718]	[-25.212, -4.308]	[0, 0]	[0, 1]	[0, 1]	[0, 0]	0	0	0	1592836
LD35341567.las	249411128.23	249412393.83	[-4201, -777]	[-25.206, -4.662]	[0, 0]	[0, 1]	[0, 1]	[0, 0]	0	0	0	1782712
LD35341570.las	249411117.72	249412405.45	[-4202, -780]	[-25.212, -4.68]	[0, 0]	[0, 1]	[0, 1]	[0, 0]	0	0	0	1771384
LD35341573.las	249411107.12	249412417.08	[-4202, -811]	[-25.212, -4.866]	[0, 0]	[0, 1]	[0, 1]	[0, 0]	0	0	0	1931289
LD35341576.las	249411097.43	249412429.31	[-4201, -917]	[-25.206, -5.502]	[0, 0]	[0, 1]	[0, 1]	[0, 0]	0	0	0	1983265
LD35341579.las	249411087.57	249412440.80	[-4201, -1019]	[-25.206, -6.114]	[0, 0]	[0, 1]	[0, 1]	[0, 0]	0	0	0	2028517
LD35341582.las	249411077.08	249412451.78	[-4199, -1138]	[-25.194, -6.828]	[0, 0]	[0, 1]	[0, 1]	[0, 0]	0	0	72113	2164026
LD35341585.las	249411067.22	249412463.68	[-4205, -1217]	[-25.23, -7.302]	[0, 0]	[0, 1]	[0, 1]	[0, 0]	0	0	0	2390955
LD35341588.las	249411056.29	249412474.11	[-4201, -1291]	[-25.206, -7.746]	[0, 0]	[0, 1]	[0, 1]	[0, 0]	0	0	0	2569911
LD35341591.las	249411045.24	249412485.39	[-4202, -1416]	[-25.212, -8.496]	[0, 0]	[0, 1]	[0, 1]	[0, 0]	0	0	0	2559772
LD35341594.las	249411034.80	249412496.98	[-4200, -1474]	[-25.2, -8.844]	[0, 0]	[0, 1]	[0, 1]	[0, 0]	0	0	0	2649185
LD35341597.las	249411023.95	249412508.23	[-4204, -1540]	[-25.224, -9.24]	[0, 0]	[0, 1]	[0, 1]	[0, 0]	0	0	0	2676818
LD35341600.las	249411013.99	249412519.97	[-4202, -1620]	[-25.212, -9.72]	[0, 0]	[0, 1]	[0, 1]	[0, 0]	0	0	0	2577607
LD35341603.las	249411003.90	249412531.13	[-4200, -1689]	[-25.2, -10.134]	[0, 0]	[0, 1]	[0, 1]	[0, 0]	0	0	0	2414416
LD35341606.las	249410993.39	249412542.64	[-4200, -1836]	[-25.2, -11.016]	[0, 0]	[0, 1]	[0, 1]	[0, 0]	0	0	0	2370872
LD35341609.las	249410982.70	249412554.60	[-4200, -1767]	[-25.2, -10.602]	[0, 0]	[0, 1]	[0, 1]	[0, 0]	0	0	0	2383610
LD35341612.las	249410978.92	249412558.22	[-4199, -1735]	[-25.194, -10.41]	[0, 0]	[0, 1]	[0, 1]	[0, 0]	0	0	0	783528
LD35371435.las	249411869.46	249411870.04	[-1937, -875]	[-11.622, -5.25]	[0, 0]	[0, 1]	[0, 0]	[0, 0]	0	0	0	0
LD35371438.las	249411577.79	249411881.95	[-4202, -875]	[-25.212, -5.25]	[0, 0]	[0, 1]	[0, 1]	[0, 0]	0	0	0	2076931
LD35371441.las	249411566.95	249411893.72	[-4201, -958]	[-25.206, -5.748]	[0, 0]	[0, 1]	[0, 1]	[0, 0]	0	0	0	1914784
LD35371444.las	249411556.76	249411905.36	[-4205, -1023]	[-25.23, -6.138]	[0, 0]	[0, 1]	[0, 1]	[0, 0]	0	0	0	1999881
LD35371447.las	249411546.22	249411917.32	[-4203, -1078]	[-25.218, -6.468]	[0, 0]	[0, 1]	[0, 1]	[0, 0]	0	0	0	2129547
LD35371450.las	249411535.75	249411929.25	[-4205, -1162]	[-25.23, -6.972]	[0, 0]	[0, 1]	[0, 1]	[0, 0]	0	0	0	2264664
LD35371453.las	249411525.58	249411943.69	[-4202, -1207]	[-25.212, -7.242]	[0, 0]	[0, 1]	[0, 1]	[0, 0]	0	0	0	2608375
LD35371456.las	249411515.87	249411954.95	[-4199, -1244]	[-25.194, -7.464]	[0, 0]	[0, 1]	[0, 1]	[0, 0]	0	0	0	2431350
LD35371459.las	249411504.73	249411965.21	[-4207, -1349]	[-25.242, -8.094]	[0, 0]	[0, 1]	[0, 1]	[0, 0]	0	0	0	2509902
LD35371462.las	249411494.10	249411976.90	[-4202, -1389]	[-25.212, -8.334]	[0, 0]	[0, 1]	[0, 1]	[0, 0]	0	0	0	2651749
LD35371465.las	249411483.89	249411989.60	[-4204, -1477]	[-25.224, -8.862]	[0, 0]	[0, 1]	[0, 1]	[0, 0]	0	0	0	2642161

DPH-1.3 Report on ASPRS LAS File Format (Tiled Data) - Informational - continued

File	GPS Time min	GPS Time max	Extended Scan Angle	Scan Angle Rank	Scanner Channel	Scan Direction	Edge of Flight Line	User Data	Counts for Synthetic	Key-points	Withheld	Overlap
LD35371468.las	249411473.27	249412002.11	[-4203, -1520]	[-25.218, -9.12]	[0, 0]	[0, 1]	[0, 1]	[0, 0]	0	0	0	2832981
LD35371471.las	249411461.63	249412014.00	[-4204, -1586]	[-25.224, -9.516]	[0, 0]	[0, 1]	[0, 1]	[0, 0]	0	0	0	2826188
LD35371474.las	249411451.43	249412025.82	[-4202, -1686]	[-25.212, -10.116]	[0, 0]	[0, 1]	[0, 1]	[0, 0]	0	0	0	2631903
LD35371477.las	249411441.48	249412037.98	[-4203, -1734]	[-25.218, -10.404]	[0, 0]	[0, 1]	[0, 1]	[0, 0]	0	0	142354	2273883
LD35371480.las	249411431.38	249412050.04	[-4203, -1642]	[-25.218, -9.852]	[0, 0]	[0, 1]	[0, 1]	[0, 0]	0	0	0	2596605
LD35371483.las	249411421.28	249412062.76	[-4207, -1604]	[-25.242, -9.624]	[0, 0]	[0, 1]	[0, 1]	[0, 0]	0	0	0	2757062
LD35371486.las	249411410.78	249412074.68	[-4205, -1550]	[-25.23, -9.3]	[0, 0]	[0, 1]	[0, 1]	[0, 0]	0	0	83096	2472038
LD35371489.las	249411399.82	249412087.20	[-4193, -1447]	[-25.158, -8.682]	[0, 0]	[0, 1]	[0, 1]	[0, 0]	0	0	48845	2799255
LD35371492.las	249411389.47	249412098.76	[-4201, -1357]	[-25.206, -8.142]	[0, 0]	[0, 1]	[0, 1]	[0, 0]	0	0	0	2609006
LD35371495.las	249411379.25	249412109.88	[-4203, -1297]	[-25.218, -7.782]	[0, 0]	[0, 1]	[0, 1]	[0, 0]	0	0	0	3034702
LD35371498.las	249411368.24	249412121.89	[-4201, -1220]	[-25.206, -7.32]	[0, 0]	[0, 1]	[0, 1]	[0, 0]	0	0	0	2430013
LD35371501.las	249411357.75	249412133.35	[-4202, -1145]	[-25.212, -6.87]	[0, 0]	[0, 1]	[0, 1]	[0, 0]	0	0	0	2197662
LD35371504.las	249411347.11	249412144.94	[-4184, -1066]	[-25.104, -6.396]	[0, 0]	[0, 1]	[0, 1]	[0, 0]	0	0	0	2082811
LD35371507.las	249411336.26	249412157.10	[-4201, -1001]	[-25.206, -6.006]	[0, 0]	[0, 1]	[0, 1]	[0, 0]	0	0	0	2037379
LD35371510.las	249411325.73	249412168.76	[-4200, -990]	[-25.2, -5.94]	[0, 0]	[0, 1]	[0, 1]	[0, 0]	0	0	0	1880882
LD35371513.las	249411314.80	249412179.56	[-4201, -954]	[-25.206, -5.724]	[0, 0]	[0, 1]	[0, 1]	[0, 0]	0	0	0	1748743
LD35371516.las	249411303.77	249412191.66	[-4201, -850]	[-25.206, -5.1]	[0, 0]	[0, 1]	[0, 1]	[0, 0]	0	0	0	1880468
LD35371519.las	249411293.84	249412203.17	[-4200, -778]	[-25.2, -4.668]	[0, 0]	[0, 1]	[0, 1]	[0, 0]	0	0	0	1696751
LD35371522.las	249411282.10	249412215.72	[-4200, -667]	[-25.2, -4.002]	[0, 0]	[0, 1]	[0, 1]	[0, 0]	0	0	0	1791582
LD35371525.las	249411270.76	249412227.40	[-4200, -618]	[-25.2, -3.708]	[0, 0]	[0, 1]	[0, 1]	[0, 0]	0	0	0	1665187
LD35371528.las	249411260.17	249412238.71	[-4200, -542]	[-25.2, -3.252]	[0, 0]	[0, 1]	[0, 1]	[0, 0]	0	0	0	1634521
LD35371531.las	249411250.57	249412249.18	[-4182, -472]	[-25.092, -2.832]	[0, 0]	[0, 1]	[0, 1]	[0, 0]	0	0	0	1434914
LD35371534.las	249411240.14	249412261.20	[-4204, -449]	[-25.224, -2.694]	[0, 0]	[0, 1]	[0, 1]	[0, 0]	0	0	0	1530087
LD35371537.las	249411229.54	249412273.11	[-4201, -339]	[-25.206, -2.034]	[0, 0]	[0, 1]	[0, 1]	[0, 0]	0	0	0	1470551
LD35371540.las	249411219.29	249412285.62	[-4202, -251]	[-25.212, -1.506]	[0, 0]	[0, 1]	[0, 1]	[0, 0]	0	0	0	1495642
LD35371543.las	249411208.85	249412297.16	[-4197, -180]	[-25.182, -1.08]	[0, 0]	[0, 1]	[0, 1]	[0, 0]	0	0	0	1347750
LD35371546.las	249411198.77	249412309.05	[-4202, -129]	[-25.212, -0.774]	[0, 0]	[0, 1]	[0, 1]	[0, 0]	0	0	0	1281969
LD35371549.las	249411188.95	249412320.60	[-4201, -64]	[-25.206, -0.384]	[0, 0]	[0, 1]	[0, 1]	[0, 0]	0	0	0	1184176
LD35371552.las	249411178.57	249412332.07	[-4199, 45]	[-25.194, 0.27]	[0, 0]	[0, 1]	[0, 1]	[0, 0]	0	0	0	1109822
LD35371555.las	249411168.41	249412344.37	[-4199, 126]	[-25.194, 0.756]	[0, 0]	[0, 1]	[0, 1]	[0, 0]	0	0	0	1149997
LD35371558.las	249411158.59	249412356.40	[-4199, 153]	[-25.194, 0.918]	[0, 0]	[0, 1]	[0, 1]	[0, 0]	0	0	0	1081353
LD35371561.las	249411147.73	249412367.39	[-4201, 243]	[-25.206, 1.458]	[0, 0]	[0, 1]	[0, 1]	[0, 0]	0	0	0	926102
LD35371564.las	249411138.07	249412378.99	[-4200, 282]	[-25.2, 1.692]	[0, 0]	[0, 1]	[0, 1]	[0, 0]	0	0	0	929651
LD35371567.las	249411127.06	249412391.74	[-4199, 380]	[-25.194, 2.28]	[0, 0]	[0, 1]	[0, 1]	[0, 0]	0	0	0	927298
LD35371570.las	249411116.53	249412402.83	[-4200, 485]	[-25.2, 2.91]	[0, 0]	[0, 1]	[0, 1]	[0, 0]	0	0	0	785409
LD35371573.las	249411106.25	249412414.57	[-4184, 564]	[-25.104, 3.384]	[0, 0]	[0, 1]	[0, 1]	[0, 0]	0	0	0	778673
LD35371576.las	249411096.34	249412426.74	[-4200, 642]	[-25.2, 3.852]	[0, 0]	[0, 1]	[0, 1]	[0, 0]	0	0	0	691606
LD35371579.las	249411086.58	249412438.84	[-4183, 691]	[-25.098, 4.146]	[0, 0]	[0, 1]	[0, 1]	[0, 0]	0	0	0	577615
LD35371582.las	249411076.10	249412449.93	[-4199, 803]	[-25.194, 4.818]	[0, 0]	[0, 1]	[0, 1]	[0, 0]	0	0	0	354993
LD35371585.las	249411066.01	249412460.62	[-4200, 829]	[-25.2, 4.974]	[0, 0]	[0, 1]	[0, 1]	[0, 0]	0	0	0	212139
LD35371588.las	249411055.12	249411067.21	[-2314, 886]	[-13.884, 5.316]	[0, 0]	[0, 1]	[0, 0]	[0, 0]	0	0	0	0
LD35371591.las	249411044.03	249411056.28	[-2251, 998]	[-13.506, 5.988]	[0, 0]	[0, 1]	[0, 0]	[0, 0]	0	0	0	0
LD35371594.las	249411033.64	249411045.23	[-2134, 1063]	[-12.804, 6.378]	[0, 0]	[0, 1]	[0, 0]	[0, 0]	0	0	0	0
LD35371597.las	249411023.10	249411034.79	[-2089, 1172]	[-12.534, 7.032]	[0, 0]	[0, 1]	[0, 0]	[0, 0]	0	0	0	0
LD35371600.las	249411013.07	249411023.94	[-1991, 1247]	[-11.946, 7.482]	[0, 0]	[0, 1]	[0, 0]	[0, 0]	0	0	0	0
LD35371603.las	249411002.75	249411013.98	[-1936, 1300]	[-11.616, 7.8]	[0, 0]	[0, 1]	[0, 0]	[0, 0]	0	0	0	0
LD35371606.las	249410992.41	249411003.89	[-1918, 1356]	[-11.508, 8.136]	[0, 0]	[0, 1]	[0, 0]	[0, 0]	0	0	0	0
LD35371609.las	249410981.72	249410993.38	[-1896, 1458]	[-11.376, 8.748]	[0, 0]	[0, 1]	[0, 0]	[0, 0]	0	0	0	0
LD35371612.las	249410977.40	249410982.68	[-1815, 1497]	[-10.89, 8.982]	[0, 0]	[0, 1]	[0, 0]	[0, 0]	0	0	0	0

DPH-1.3 Report on ASPRS LAS File Format (Tiled Data) - Informational - continued

File	GPS Time min	GPS Time max	Extended Scan Angle	Scan Angle Rank	Scanner Channel	Scan Direction	Edge of Flight Line	User Data	Counts for Synthetic	Key-points	Withheld	Overlap
LD35401438.las	249411576.68	249411880.19	[-4192, 413]	[-25.152, 2.478]	[0, 0]	[0, 1]	[0, 1]	[0, 0]	0	0	0	850193
LD35401441.las	249411565.90	249411891.95	[-4182, 489]	[-25.092, 2.934]	[0, 0]	[0, 1]	[0, 1]	[0, 0]	0	0	0	633504
LD35401444.las	249411555.87	249411903.71	[-4205, 570]	[-25.23, 3.42]	[0, 0]	[0, 1]	[0, 1]	[0, 0]	0	0	0	575905
LD35401447.las	249411545.12	249411915.39	[-4204, 655]	[-25.224, 3.93]	[0, 0]	[0, 1]	[0, 1]	[0, 0]	0	0	0	436473
LD35401450.las	249411534.60	249411927.00	[-4201, 704]	[-25.206, 4.224]	[0, 0]	[0, 1]	[0, 1]	[0, 0]	0	0	0	328704
LD35401453.las	249411524.84	249411941.82	[-4201, 735]	[-25.206, 4.41]	[0, 0]	[0, 1]	[0, 1]	[0, 0]	0	0	0	318961
LD35401456.las	249411514.73	249411944.96	[-4183, 787]	[-25.098, 4.722]	[0, 0]	[0, 1]	[0, 1]	[0, 0]	0	0	0	26984
LD35401459.las	249411503.67	249411515.86	[-2344, 897]	[-14.064, 5.382]	[0, 0]	[0, 1]	[0, 0]	[0, 0]	0	0	0	0
LD35401462.las	249411493.17	249411504.73	[-2257, 1031]	[-13.542, 6.186]	[0, 0]	[0, 1]	[0, 0]	[0, 0]	0	0	0	0
LD35401465.las	249411482.65	249411494.09	[-2125, 1113]	[-12.75, 6.678]	[0, 0]	[0, 1]	[0, 0]	[0, 0]	0	0	0	0
LD35401468.las	249411472.05	249411483.88	[-2032, 1156]	[-12.192, 6.936]	[0, 0]	[0, 1]	[0, 0]	[0, 0]	0	0	0	0
LD35401471.las	249411460.47	249411473.26	[-1986, 1221]	[-11.916, 7.326]	[0, 0]	[0, 1]	[0, 0]	[0, 0]	0	0	0	0
LD35401474.las	249411450.35	249411461.62	[-1924, 1243]	[-11.544, 7.458]	[0, 0]	[0, 1]	[0, 0]	[0, 0]	0	0	0	0
LD35401477.las	249411440.97	249411451.42	[-1915, 1354]	[-11.49, 8.124]	[0, 0]	[0, 1]	[0, 0]	[0, 0]	0	0	0	0
LD35401480.las	249411430.48	249411441.48	[-1783, 1459]	[-10.698, 8.754]	[0, 0]	[0, 1]	[0, 0]	[0, 0]	0	0	0	0
LD35401483.las	249411420.17	249411431.37	[-1690, 1493]	[-10.14, 8.958]	[0, 0]	[0, 1]	[0, 0]	[0, 0]	0	0	0	0
LD35401486.las	249411409.79	249411421.28	[-1658, 1541]	[-9.948, 9.246]	[0, 0]	[0, 1]	[0, 0]	[0, 0]	0	0	0	0
LD35401489.las	249411398.89	249411410.77	[-1599, 1634]	[-9.594, 9.804]	[0, 0]	[0, 1]	[0, 0]	[0, 0]	0	0	0	0
LD35401492.las	249411388.59	249411399.82	[-1495, 1730]	[-8.97, 10.38]	[0, 0]	[0, 1]	[0, 0]	[0, 0]	0	0	0	0
LD35401495.las	249411378.20	249411389.47	[-1406, 1784]	[-8.436, 10.704]	[0, 0]	[0, 1]	[0, 0]	[0, 0]	0	0	0	0
LD35401498.las	249411367.21	249411379.24	[-1346, 1848]	[-8.076, 11.088]	[0, 0]	[0, 1]	[0, 0]	[0, 0]	0	0	0	0
LD35401501.las	249411356.79	249411368.23	[-1269, 1915]	[-7.614, 11.49]	[0, 0]	[0, 1]	[0, 0]	[0, 0]	0	0	0	0
LD35401504.las	249411346.09	249411357.74	[-1194, 2002]	[-7.164, 12.012]	[0, 0]	[0, 1]	[0, 0]	[0, 0]	0	0	0	0
LD35401507.las	249411334.89	249411347.10	[-1115, 2063]	[-6.69, 12.378]	[0, 0]	[0, 1]	[0, 0]	[0, 0]	0	0	0	0
LD35401510.las	249411324.29	249411336.26	[-1049, 2073]	[-6.294, 12.438]	[0, 0]	[0, 1]	[0, 0]	[0, 0]	0	0	0	0
LD35401513.las	249411313.36	249411325.71	[-1046, 2121]	[-6.276, 12.726]	[0, 0]	[0, 1]	[0, 0]	[0, 0]	0	0	0	0
LD35401516.las	249411302.65	249411314.79	[-1002, 2225]	[-6.012, 13.35]	[0, 0]	[0, 1]	[0, 0]	[0, 0]	0	0	0	0
LD35401519.las	249411292.53	249411303.76	[-898, 2299]	[-5.388, 13.794]	[0, 0]	[0, 1]	[0, 0]	[0, 0]	0	0	0	0
LD35401522.las	249410292.66	249411293.83	[-826, 4166]	[-4.956, 24.996]	[0, 0]	[0, 1]	[0, 1]	[0, 0]	0	0	0	138906
LD35401525.las	249410303.53	249411282.09	[-716, 4161]	[-4.296, 24.966]	[0, 0]	[0, 1]	[0, 1]	[0, 0]	0	0	0	126146
LD35401528.las	249410315.62	249411270.75	[-667, 4168]	[-4.002, 25.008]	[0, 0]	[0, 1]	[0, 1]	[0, 0]	0	0	0	421751
LD35401531.las	249410327.18	249411260.16	[-591, 4167]	[-3.546, 25.002]	[0, 0]	[0, 1]	[0, 1]	[0, 0]	0	0	0	536032
LD35401534.las	249410338.76	249411250.56	[-537, 4167]	[-3.222, 25.002]	[0, 0]	[0, 1]	[0, 1]	[0, 0]	0	0	0	611247
LD35401537.las	249410350.69	249411240.13	[-497, 4168]	[-2.982, 25.008]	[0, 0]	[0, 1]	[0, 1]	[0, 0]	0	0	0	723203
LD35401540.las	249410362.44	249411229.54	[-387, 4166]	[-2.322, 24.996]	[0, 0]	[0, 1]	[0, 1]	[0, 0]	0	0	0	807908
LD35401543.las	249410374.31	249411219.28	[-300, 4167]	[-1.8, 25.002]	[0, 0]	[0, 1]	[0, 1]	[0, 0]	0	0	0	931766
LD35401546.las	249410386.48	249411208.85	[-228, 4165]	[-1.368, 24.99]	[0, 0]	[0, 1]	[0, 1]	[0, 0]	0	0	0	968888
LD35401549.las	249410398.46	249411198.76	[-178, 4162]	[-1.068, 24.972]	[0, 0]	[0, 1]	[0, 1]	[0, 0]	0	0	0	960333
LD35401552.las	249410409.77	249411188.94	[-111, 4167]	[-0.666, 25.002]	[0, 0]	[0, 1]	[0, 1]	[0, 0]	0	0	0	943268
LD35401555.las	249410420.54	249411178.57	[-3, 4166]	[-0.018, 24.996]	[0, 0]	[0, 1]	[0, 1]	[0, 0]	0	0	0	1155682
LD35401558.las	249410431.68	249411168.40	[77, 4167]	[0.462, 25.002]	[0, 0]	[0, 1]	[0, 1]	[0, 0]	0	0	0	1389563
LD35401561.las	249410443.92	249411158.58	[103, 4166]	[0.618, 24.996]	[0, 0]	[0, 1]	[0, 1]	[0, 0]	0	0	0	1454838
LD35401564.las	249410456.35	249411147.72	[193, 4167]	[1.158, 25.002]	[0, 0]	[0, 1]	[0, 1]	[0, 0]	0	0	0	1466822
LD35401567.las	249410468.14	249411138.06	[232, 4168]	[1.392, 25.008]	[0, 0]	[0, 1]	[0, 1]	[0, 0]	0	0	0	1445971
LD35401570.las	249410480.23	249411127.06	[333, 4169]	[1.998, 25.014]	[0, 0]	[0, 1]	[0, 1]	[0, 0]	0	0	0	1560965
LD35401573.las	249410492.52	249411116.52	[437, 4167]	[2.622, 25.002]	[0, 0]	[0, 1]	[0, 1]	[0, 0]	0	0	0	1657539
LD35401576.las	249410505.35	249411106.25	[517, 4165]	[3.102, 24.99]	[0, 0]	[0, 1]	[0, 1]	[0, 0]	0	0	0	1618061
LD35401579.las	249410516.91	249411096.33	[594, 4166]	[3.564, 24.996]	[0, 0]	[0, 1]	[0, 1]	[0, 0]	0	0	0	1706460
LD35401582.las	249410529.14	249411086.58	[644, 4169]	[3.864, 25.014]	[0, 0]	[0, 1]	[0, 1]	[0, 0]	0	0	0	1821367

DPH-1.3 Report on ASPRS LAS File Format (Tiled Data) - Informational - continued

File	GPS Time min	GPS Time max	Extended Scan Angle	Scan Angle Rank	Scanner Channel	Scan Direction	Edge of Flight Line	User Data	Counts for Synthetic	Key-points	Withheld	Overlap
LD35401585.las	249410541.99	249411076.09	[754, 4167]	[4.524, 25.002]	[0, 0]	[0, 1]	[0, 1]	[0, 0]	0	0	0	1865543
LD35401588.las	249410554.76	249411066.01	[779, 4167]	[4.674, 25.002]	[0, 0]	[0, 1]	[0, 1]	[0, 0]	0	0	0	1873268
LD35401591.las	249410566.74	249411055.11	[838, 4168]	[5.028, 25.008]	[0, 0]	[0, 1]	[0, 1]	[0, 0]	0	0	0	2029192
LD35401594.las	249410579.45	249411044.03	[950, 4167]	[5.7, 25.002]	[0, 0]	[0, 1]	[0, 1]	[0, 0]	0	0	0	1962109
LD35401597.las	249410590.99	249411033.63	[1014, 4166]	[6.084, 24.996]	[0, 0]	[0, 1]	[0, 1]	[0, 0]	0	0	0	2231525
LD35401600.las	249410603.33	249411023.09	[1124, 4170]	[6.744, 25.02]	[0, 0]	[0, 1]	[0, 1]	[0, 0]	0	0	0	2245499
LD35401603.las	249410614.78	249411013.06	[1198, 4168]	[7.188, 25.008]	[0, 0]	[0, 1]	[0, 1]	[0, 0]	0	0	0	2315887
LD35401606.las	249410625.17	249411002.74	[1252, 4170]	[7.512, 25.02]	[0, 0]	[0, 1]	[0, 1]	[0, 0]	0	0	0	2417872
LD35401609.las	249410636.12	249410992.41	[1309, 4170]	[7.854, 25.02]	[0, 0]	[0, 1]	[0, 1]	[0, 0]	0	0	0	2437749
LD35401612.las	249410647.81	249410981.72	[1408, 4149]	[8.448, 24.894]	[0, 0]	[0, 1]	[0, 1]	[0, 0]	0	0	0	912331
LD35431438.las	249409965.67	249411586.31	[334, 4167]	[2.004, 25.002]	[0, 0]	[0, 1]	[0, 1]	[0, 0]	0	0	0	1315453
LD35431441.las	249409977.61	249411576.68	[347, 4167]	[2.082, 25.002]	[0, 0]	[0, 1]	[0, 1]	[0, 0]	0	0	0	1342058
LD35431444.las	249409988.53	249411565.90	[441, 4168]	[2.646, 25.008]	[0, 0]	[0, 1]	[0, 1]	[0, 0]	0	0	0	1565069
LD35431447.las	249410000.64	249411555.86	[521, 4167]	[3.126, 25.002]	[0, 0]	[0, 1]	[0, 1]	[0, 0]	0	0	0	1612365
LD35431450.las	249410012.35	249411545.11	[606, 4167]	[3.636, 25.002]	[0, 0]	[0, 1]	[0, 1]	[0, 0]	0	0	0	1641499
LD35431453.las	249410023.79	249411534.58	[656, 4170]	[3.936, 25.02]	[0, 0]	[0, 1]	[0, 1]	[0, 0]	0	0	0	1784939
LD35431456.las	249410036.06	249411524.83	[673, 4168]	[4.038, 25.008]	[0, 0]	[0, 1]	[0, 1]	[0, 0]	0	0	0	1735589
LD35431459.las	249410048.15	249411514.72	[738, 4168]	[4.428, 25.008]	[0, 0]	[0, 1]	[0, 1]	[0, 0]	0	0	0	1711851
LD35431462.las	249410059.17	249411503.66	[848, 4167]	[5.088, 25.002]	[0, 0]	[0, 1]	[0, 1]	[0, 0]	0	0	0	1889904
LD35431465.las	249410070.42	249411493.16	[983, 4169]	[5.898, 25.014]	[0, 0]	[0, 1]	[0, 1]	[0, 0]	0	0	0	2068389
LD35431468.las	249410082.14	249411482.64	[1064, 4169]	[6.384, 25.014]	[0, 0]	[0, 1]	[0, 1]	[0, 0]	0	0	0	2104814
LD35431471.las	249410093.77	249411472.03	[1101, 4166]	[6.606, 24.996]	[0, 0]	[0, 1]	[0, 1]	[0, 0]	0	0	0	2213770
LD35431474.las	249410105.00	249411460.47	[1169, 4167]	[7.014, 25.002]	[0, 0]	[0, 1]	[0, 1]	[0, 0]	0	0	0	2189763
LD35431477.las	249410116.42	249411450.35	[1187, 4166]	[7.122, 24.996]	[0, 0]	[0, 1]	[0, 1]	[0, 0]	0	0	0	2145087
LD35431480.las	249410128.40	249411440.97	[1305, 4168]	[7.83, 25.008]	[0, 0]	[0, 1]	[0, 1]	[0, 0]	0	0	0	2423886
LD35431483.las	249410139.63	249411430.47	[1410, 4168]	[8.46, 25.008]	[0, 0]	[0, 1]	[0, 1]	[0, 0]	0	0	0	2387861
LD35431486.las	249410151.13	249411420.17	[1444, 4166]	[8.664, 24.996]	[0, 0]	[0, 1]	[0, 1]	[0, 0]	0	0	0	2388095
LD35431489.las	249410162.03	249411409.78	[1493, 4170]	[8.958, 25.02]	[0, 0]	[0, 1]	[0, 1]	[0, 0]	0	0	0	2581005
LD35431492.las	249410173.39	249411398.88	[1586, 4168]	[9.516, 25.008]	[0, 0]	[0, 1]	[0, 1]	[0, 0]	0	0	0	2452257
LD35431495.las	249410184.41	249411388.58	[1682, 4165]	[10.092, 24.99]	[0, 0]	[0, 1]	[0, 1]	[0, 0]	0	0	0	2484914
LD35431498.las	249410195.89	249411378.20	[1736, 4167]	[10.416, 25.002]	[0, 0]	[0, 1]	[0, 1]	[0, 0]	0	0	0	2617690
LD35431501.las	249410208.17	249411367.20	[1784, 4171]	[10.704, 25.026]	[0, 0]	[0, 1]	[0, 1]	[0, 0]	0	0	0	2472584
LD35431504.las	249410220.12	249411356.78	[1695, 4168]	[10.17, 25.008]	[0, 0]	[0, 1]	[0, 1]	[0, 0]	0	0	0	2456566
LD35431507.las	249410231.36	249411346.08	[1629, 4165]	[9.774, 24.99]	[0, 0]	[0, 1]	[0, 1]	[0, 0]	0	0	0	2575638
LD35431510.las	249410242.71	249411334.88	[1519, 4167]	[9.114, 25.002]	[0, 0]	[0, 1]	[0, 1]	[0, 0]	0	0	0	2453282
LD35431513.las	249410253.59	249411324.28	[1452, 4169]	[8.712, 25.014]	[0, 0]	[0, 1]	[0, 1]	[0, 0]	0	0	0	2638155
LD35431516.las	249410265.43	249411313.35	[1396, 4173]	[8.376, 25.038]	[0, 0]	[0, 1]	[0, 1]	[0, 0]	0	0	0	2577913
LD35431519.las	249410277.87	249411302.65	[1289, 4171]	[7.734, 25.026]	[0, 0]	[0, 1]	[0, 1]	[0, 0]	0	0	0	2530077
LD35431522.las	249410289.70	249411292.52	[1217, 4165]	[7.302, 24.99]	[0, 0]	[0, 1]	[0, 1]	[0, 0]	0	0	0	2524888
LD35431525.las	249410301.43	249411280.74	[1173, 4172]	[7.038, 25.032]	[0, 0]	[0, 1]	[0, 1]	[0, 0]	0	0	0	2565961
LD35431528.las	249410313.44	249411269.25	[1079, 4171]	[6.474, 25.026]	[0, 0]	[0, 1]	[0, 1]	[0, 0]	0	0	0	2107037
LD35431531.las	249410325.22	249411259.24	[1026, 4148]	[6.156, 24.888]	[0, 0]	[0, 1]	[0, 1]	[0, 0]	0	0	0	1994617
LD35431534.las	249410336.90	249411249.27	[971, 4174]	[5.826, 25.044]	[0, 0]	[0, 1]	[0, 1]	[0, 0]	0	0	0	1980127
LD35431537.las	249410348.37	249411238.94	[888, 4167]	[5.328, 25.002]	[0, 0]	[0, 1]	[0, 1]	[0, 0]	0	0	0	1879190
LD35431540.las	249410360.34	249411228.37	[821, 4165]	[4.926, 24.99]	[0, 0]	[0, 1]	[0, 1]	[0, 0]	0	0	0	1721671
LD35431543.las	249410372.11	249411218.16	[738, 4166]	[4.428, 24.996]	[0, 0]	[0, 1]	[0, 1]	[0, 0]	0	0	0	1686301
LD35431546.las	249410384.43	249411207.61	[676, 4165]	[4.056, 24.99]	[0, 0]	[0, 1]	[0, 1]	[0, 0]	0	0	0	1572684
LD35431549.las	249410396.46	249411197.52	[612, 4170]	[3.672, 25.02]	[0, 0]	[0, 1]	[0, 1]	[0, 0]	0	0	0	1466652
LD35431552.las	249410407.89	249411187.85	[531, 4166]	[3.186, 24.996]	[0, 0]	[0, 1]	[0, 1]	[0, 0]	0	0	0	1480915

DPH-1.3 Report on ASPRS LAS File Format (Tiled Data) - Informational - continued

File	GPS Time min	GPS Time max	Extended Scan Angle	Scan Angle Rank	Scanner Channel	Scan Direction	Edge of Flight Line	User Data	Counts for Synthetic	Key-points	Withheld	Overlap
LD35431555.las	249410419.14	249411177.39	[414, 4166]	[2.484, 24.996]	[0, 0]	[0, 1]	[0, 1]	[0, 0]	0	0	0	1469759
LD35431558.las	249410429.14	249411167.22	[348, 4165]	[2.088, 24.99]	[0, 0]	[0, 1]	[0, 1]	[0, 0]	0	0	0	1395357
LD35431561.las	249410441.51	249411157.04	[281, 4170]	[1.686, 25.02]	[0, 0]	[0, 1]	[0, 1]	[0, 0]	0	0	0	1297865
LD35431564.las	249410454.13	249411146.85	[201, 4163]	[1.206, 24.978]	[0, 0]	[0, 1]	[0, 1]	[0, 0]	0	0	0	1184556
LD35431567.las	249410466.01	249411136.91	[143, 4169]	[0.858, 25.014]	[0, 0]	[0, 1]	[0, 1]	[0, 0]	0	0	0	1172301
LD35431570.las	249410478.23	249411126.06	[35, 4166]	[0.21, 24.996]	[0, 0]	[0, 1]	[0, 1]	[0, 0]	0	0	0	1142591
LD35431573.las	249410490.01	249411115.27	[-13, 4172]	[-0.078, 25.032]	[0, 0]	[0, 1]	[0, 1]	[0, 0]	0	0	0	1003126
LD35431576.las	249410503.24	249411105.33	[-108, 4162]	[-0.648, 24.972]	[0, 0]	[0, 1]	[0, 1]	[0, 0]	0	0	0	944780
LD35431579.las	249410514.76	249411095.15	[-211, 4172]	[-1.266, 25.032]	[0, 0]	[0, 1]	[0, 1]	[0, 0]	0	0	0	851272
LD35431582.las	249410526.90	249411085.63	[-280, 4169]	[-1.68, 25.014]	[0, 0]	[0, 1]	[0, 1]	[0, 0]	0	0	0	847137
LD35431585.las	249410539.99	249411074.99	[-309, 4167]	[-1.854, 25.002]	[0, 0]	[0, 1]	[0, 1]	[0, 0]	0	0	0	783940
LD35431588.las	249410552.76	249411064.83	[-375, 4168]	[-2.25, 25.008]	[0, 0]	[0, 1]	[0, 1]	[0, 0]	0	0	0	802854
LD35431591.las	249410564.98	249411054.08	[-473, 4164]	[-2.838, 24.984]	[0, 0]	[0, 1]	[0, 1]	[0, 0]	0	0	0	694681
LD35431594.las	249410577.12	249411042.99	[-577, 4167]	[-3.462, 25.002]	[0, 0]	[0, 1]	[0, 1]	[0, 0]	0	0	0	594295
LD35431597.las	249410589.08	249411032.53	[-637, 4167]	[-3.822, 25.002]	[0, 0]	[0, 1]	[0, 1]	[0, 0]	0	0	0	458588
LD35431600.las	249410601.60	249411022.30	[-732, 4166]	[-4.392, 24.996]	[0, 0]	[0, 1]	[0, 1]	[0, 0]	0	0	0	226293
LD35431603.las	249410613.21	249411012.08	[-843, 4163]	[-5.058, 24.978]	[0, 0]	[0, 1]	[0, 1]	[0, 0]	0	0	0	29997
LD35431606.las	249410623.72	249410993.29	[-936, 4163]	[-5.616, 24.978]	[0, 0]	[0, 1]	[0, 1]	[0, 0]	0	0	0	11
LD35431609.las	249410634.47	249410647.80	[-956, 2355]	[-5.736, 14.13]	[0, 0]	[0, 1]	[0, 0]	[0, 0]	0	0	0	0
LD35431612.las	249410646.31	249410652.14	[-938, 2334]	[-5.628, 14.004]	[0, 0]	[0, 1]	[0, 0]	[0, 0]	0	0	0	0
LD35461438.las	249409963.53	249411585.01	[271, 4165]	[1.626, 24.99]	[0, 0]	[0, 1]	[0, 1]	[0, 0]	0	0	0	937942
LD35461441.las	249409975.46	249411575.86	[129, 4168]	[0.774, 25.008]	[0, 0]	[0, 1]	[0, 1]	[0, 0]	0	0	0	1201570
LD35461444.las	249409986.40	249411564.80	[-4, 4167]	[-0.024, 25.002]	[0, 0]	[0, 1]	[0, 1]	[0, 0]	0	0	0	956341
LD35461447.las	249409998.39	249411554.77	[-101, 4161]	[-0.606, 24.966]	[0, 0]	[0, 1]	[0, 1]	[0, 0]	0	0	0	979170
LD35461450.las	249410010.47	249411543.85	[-166, 4165]	[-0.996, 24.99]	[0, 0]	[0, 1]	[0, 1]	[0, 0]	0	0	0	887505
LD35461453.las	249410022.32	249411533.51	[-226, 4167]	[-1.356, 25.002]	[0, 0]	[0, 1]	[0, 1]	[0, 0]	0	0	0	842397
LD35461456.las	249410034.07	249411523.77	[-247, 4169]	[-1.482, 25.014]	[0, 0]	[0, 1]	[0, 1]	[0, 0]	0	0	0	849399
LD35461459.las	249410046.41	249411513.42	[-331, 4167]	[-1.986, 25.002]	[0, 0]	[0, 1]	[0, 1]	[0, 0]	0	0	0	784506
LD35461462.las	249410057.46	249411502.76	[-397, 4171]	[-2.382, 25.026]	[0, 0]	[0, 1]	[0, 1]	[0, 0]	0	0	0	660140
LD35461465.las	249410068.68	249411492.13	[-527, 4164]	[-3.162, 24.984]	[0, 0]	[0, 1]	[0, 1]	[0, 0]	0	0	0	519132
LD35461468.las	249410080.46	249411481.43	[-606, 4162]	[-3.636, 24.972]	[0, 0]	[0, 1]	[0, 1]	[0, 0]	0	0	0	431977
LD35461471.las	249410092.24	249411470.70	[-632, 4166]	[-3.792, 24.996]	[0, 0]	[0, 1]	[0, 1]	[0, 0]	0	0	0	406037
LD35461474.las	249410103.48	249411459.34	[-677, 4165]	[-4.062, 24.99]	[0, 0]	[0, 1]	[0, 1]	[0, 0]	0	0	0	294894
LD35461477.las	249410114.63	249411449.20	[-714, 4179]	[-4.284, 25.074]	[0, 0]	[0, 1]	[0, 1]	[0, 0]	0	0	0	177373
LD35461480.las	249410126.66	249410139.62	[-762, 2396]	[-4.572, 14.376]	[0, 0]	[0, 1]	[0, 0]	[0, 0]	0	0	0	0
LD35461483.las	249410137.94	249410151.12	[-801, 2356]	[-4.806, 14.136]	[0, 0]	[0, 1]	[0, 0]	[0, 0]	0	0	0	0
LD35461486.las	249410149.36	249410162.02	[-973, 2346]	[-5.838, 14.076]	[0, 0]	[0, 1]	[0, 0]	[0, 0]	0	0	0	0
LD35461489.las	249410159.90	249410173.38	[-1124, 2165]	[-6.744, 12.99]	[0, 0]	[0, 1]	[0, 0]	[0, 0]	0	0	0	0
LD35461492.las	249410171.44	249410184.40	[-1181, 2026]	[-7.086, 12.156]	[0, 0]	[0, 1]	[0, 0]	[0, 0]	0	0	0	0
LD35461495.las	249410182.78	249410195.88	[-1183, 1976]	[-7.098, 11.856]	[0, 0]	[0, 1]	[0, 0]	[0, 0]	0	0	0	0
LD35461498.las	249410194.20	249410208.15	[-1244, 1963]	[-7.464, 11.778]	[0, 0]	[0, 1]	[0, 0]	[0, 0]	0	0	0	0
LD35461501.las	249410206.05	249410220.11	[-1310, 1872]	[-7.86, 11.232]	[0, 0]	[0, 1]	[0, 0]	[0, 0]	0	0	0	0
LD35461504.las	249410218.30	249410231.35	[-1407, 1832]	[-8.442, 10.992]	[0, 0]	[0, 1]	[0, 0]	[0, 0]	0	0	0	0
LD35461507.las	249410229.67	249410242.70	[-1506, 1744]	[-9.036, 10.464]	[0, 0]	[0, 1]	[0, 0]	[0, 0]	0	0	0	0
LD35461510.las	249410240.67	249410253.58	[-1625, 1677]	[-9.75, 10.062]	[0, 0]	[0, 1]	[0, 0]	[0, 0]	0	0	0	0
LD35461513.las	249410251.45	249410265.42	[-1682, 1567]	[-10.092, 9.402]	[0, 0]	[0, 1]	[0, 0]	[0, 0]	0	0	0	0
LD35461516.las	249410263.13	249410277.86	[-1719, 1501]	[-10.314, 9.006]	[0, 0]	[0, 1]	[0, 0]	[0, 0]	0	0	0	0
LD35461519.las	249410275.70	249410289.69	[-1811, 1445]	[-10.866, 8.67]	[0, 0]	[0, 1]	[0, 0]	[0, 0]	0	0	0	0
LD35461522.las	249410287.37	249410301.42	[-1881, 1337]	[-11.286, 8.022]	[0, 0]	[0, 1]	[0, 0]	[0, 0]	0	0	0	0

DPH-1.3 Report on ASPRS LAS File Format (Tiled Data) - Informational - continued

File	GPS Time min	GPS Time max	Extended Scan Angle	Scan Angle Rank	Scanner Channel	Scan Direction	Edge of Flight Line	User Data	Counts for Synthetic	Key-points	Withheld	Overlap
LD35461525.las	249410299.40	249410313.43	[-1926, 1266]	[-11.556, 7.596]	[0, 0]	[0, 1]	[0, 0]	[0, 0]	0	0	0	0
LD35461528.las	249410311.27	249410325.21	[-2020, 1221]	[-12.12, 7.326]	[0, 0]	[0, 1]	[0, 0]	[0, 0]	0	0	0	0
LD35461531.las	249410323.12	249410336.89	[-2092, 1127]	[-12.552, 6.762]	[0, 0]	[0, 1]	[0, 0]	[0, 0]	0	0	0	0
LD35461534.las	249410335.06	249410348.36	[-2150, 1085]	[-12.9, 6.51]	[0, 0]	[0, 1]	[0, 0]	[0, 0]	0	0	0	0
LD35461537.las	249410346.03	249410360.33	[-2230, 1022]	[-13.38, 6.132]	[0, 0]	[0, 1]	[0, 0]	[0, 0]	0	0	0	0
LD35461540.las	249410358.08	249410372.11	[-2297, 937]	[-13.782, 5.622]	[0, 0]	[0, 1]	[0, 0]	[0, 0]	0	0	0	0
LD35461543.las	249410369.96	249410384.43	[-2351, 870]	[-14.106, 5.22]	[0, 0]	[0, 1]	[0, 0]	[0, 0]	0	0	0	0
LD35461546.las	249410382.39	249410396.45	[-2414, 787]	[-14.484, 4.722]	[0, 0]	[0, 1]	[0, 0]	[0, 0]	0	0	0	0
LD35461549.las	249409279.71	249410407.87	[-4201, 723]	[-25.206, 4.338]	[0, 0]	[0, 1]	[0, 1]	[0, 0]	0	0	22037	158965
LD35461552.las	249409269.20	249410419.13	[-4202, 660]	[-25.212, 3.96]	[0, 0]	[0, 1]	[0, 1]	[0, 0]	0	0	21716	388994
LD35461555.las	249409258.99	249410429.13	[-4201, 579]	[-25.206, 3.474]	[0, 0]	[0, 1]	[0, 1]	[0, 0]	0	0	53090	477811
LD35461558.las	249409248.70	249410441.50	[-4203, 463]	[-25.218, 2.778]	[0, 0]	[0, 1]	[0, 1]	[0, 0]	0	0	0	667363
LD35461561.las	249409239.09	249410454.11	[-4204, 397]	[-25.224, 2.382]	[0, 0]	[0, 1]	[0, 1]	[0, 0]	0	0	0	768150
LD35461564.las	249409227.29	249410466.00	[-4199, 330]	[-25.194, 1.98]	[0, 0]	[0, 1]	[0, 1]	[0, 0]	0	0	0	740338
LD35461567.las	249409217.04	249410478.23	[-4201, 249]	[-25.206, 1.494]	[0, 0]	[0, 1]	[0, 1]	[0, 0]	0	0	0	785219
LD35461570.las	249409206.08	249410489.99	[-4198, 191]	[-25.188, 1.146]	[0, 0]	[0, 1]	[0, 1]	[0, 0]	0	0	122746	786398
LD35461573.las	249409196.09	249410503.24	[-4203, 84]	[-25.218, 0.504]	[0, 0]	[0, 1]	[0, 1]	[0, 0]	0	0	0	957623
LD35461576.las	249409185.61	249410514.76	[-4201, 35]	[-25.206, 0.21]	[0, 0]	[0, 1]	[0, 1]	[0, 0]	0	0	0	1016740
LD35461579.las	249409174.17	249410526.89	[-4201, -61]	[-25.206, -0.366]	[0, 0]	[0, 1]	[0, 1]	[0, 0]	0	0	12149	1088392
LD35461582.las	249409162.59	249410539.98	[-4200, -163]	[-25.2, -0.978]	[0, 0]	[0, 1]	[0, 1]	[0, 0]	0	0	38977	1171489
LD35461585.las	249409153.24	249410552.75	[-4200, -232]	[-25.2, -1.392]	[0, 0]	[0, 1]	[0, 1]	[0, 0]	0	0	0	1057425
LD35461588.las	249409142.78	249410564.97	[-4201, -262]	[-25.206, -1.572]	[0, 0]	[0, 1]	[0, 1]	[0, 0]	0	0	39824	1090324
LD35461591.las	249409133.27	249410577.12	[-4200, -326]	[-25.2, -1.956]	[0, 0]	[0, 1]	[0, 1]	[0, 0]	0	0	6927	1095333
LD35461594.las	249409123.40	249410589.07	[-4201, -425]	[-25.206, -2.55]	[0, 0]	[0, 1]	[0, 1]	[0, 0]	0	0	0	1154205
LD35461597.las	249409111.76	249410601.60	[-4199, -528]	[-25.194, -3.168]	[0, 0]	[0, 1]	[0, 1]	[0, 0]	0	0	101576	1093664
LD35461600.las	249409100.79	249410613.21	[-4201, -589]	[-25.206, -3.534]	[0, 0]	[0, 1]	[0, 1]	[0, 0]	0	0	0	1599496
LD35461603.las	249409090.05	249410623.72	[-4201, -684]	[-25.206, -4.104]	[0, 0]	[0, 1]	[0, 1]	[0, 0]	0	0	0	1627646
LD35461606.las	249409079.90	249410634.47	[-4203, -795]	[-25.218, -4.77]	[0, 0]	[0, 1]	[0, 1]	[0, 0]	0	0	0	1612175
LD35461609.las	249409069.69	249410646.30	[-4199, -888]	[-25.194, -5.328]	[0, 0]	[0, 1]	[0, 1]	[0, 0]	0	0	0	1676942
LD35461612.las	249409065.25	249410650.76	[-4194, -883]	[-25.164, -5.298]	[0, 0]	[0, 1]	[0, 1]	[0, 0]	0	0	0	667944
LD35491438.las	249409668.85	249409975.44	[-4201, 381]	[-25.206, 2.286]	[0, 0]	[0, 1]	[0, 1]	[0, 0]	0	0	0	720376
LD35491441.las	249409658.26	249409986.40	[-4201, 320]	[-25.206, 1.92]	[0, 0]	[0, 1]	[0, 1]	[0, 0]	0	0	0	811147
LD35491444.las	249409647.39	249409998.39	[-4203, 177]	[-25.218, 1.062]	[0, 0]	[0, 1]	[0, 1]	[0, 0]	0	0	0	942930
LD35491447.las	249409637.26	249410010.45	[-4203, 45]	[-25.218, 0.27]	[0, 0]	[0, 1]	[0, 1]	[0, 0]	0	0	0	958366
LD35491450.las	249409626.84	249410022.31	[-4200, -52]	[-25.2, -0.312]	[0, 0]	[0, 1]	[0, 1]	[0, 0]	0	0	0	1035567
LD35491453.las	249409616.28	249410034.05	[-4200, -117]	[-25.2, -0.702]	[0, 0]	[0, 1]	[0, 1]	[0, 0]	0	0	0	1070443
LD35491456.las	249409606.11	249410046.40	[-4200, -146]	[-25.2, -0.876]	[0, 0]	[0, 1]	[0, 1]	[0, 0]	0	0	0	1062227
LD35491459.las	249409595.63	249410057.45	[-4201, -199]	[-25.206, -1.194]	[0, 0]	[0, 1]	[0, 1]	[0, 0]	0	0	0	1159169
LD35491462.las	249409585.31	249410068.67	[-4201, -284]	[-25.206, -1.704]	[0, 0]	[0, 1]	[0, 1]	[0, 0]	0	0	0	1249846
LD35491465.las	249409575.25	249410080.44	[-4205, -349]	[-25.23, -2.094]	[0, 0]	[0, 1]	[0, 1]	[0, 0]	0	0	0	1267579
LD35491468.las	249409566.01	249410092.23	[-4201, -479]	[-25.206, -2.874]	[0, 0]	[0, 1]	[0, 1]	[0, 0]	0	0	0	1212628
LD35491471.las	249409554.39	249410103.47	[-4202, -557]	[-25.212, -3.342]	[0, 0]	[0, 1]	[0, 1]	[0, 0]	0	0	21260	1441005
LD35491474.las	249409542.52	249410114.63	[-4201, -575]	[-25.206, -3.45]	[0, 0]	[0, 1]	[0, 1]	[0, 0]	0	0	94556	1383838
LD35491477.las	249409531.76	249410126.64	[-4202, -629]	[-25.212, -3.774]	[0, 0]	[0, 1]	[0, 1]	[0, 0]	0	0	0	1566124
LD35491480.las	249409521.16	249410137.93	[-4203, -659]	[-25.218, -3.954]	[0, 0]	[0, 1]	[0, 1]	[0, 0]	0	0	0	1549694
LD35491483.las	249409510.30	249410149.36	[-4201, -714]	[-25.206, -4.284]	[0, 0]	[0, 1]	[0, 1]	[0, 0]	0	0	0	1666456
LD35491486.las	249409500.07	249410159.90	[-4203, -746]	[-25.218, -4.476]	[0, 0]	[0, 1]	[0, 1]	[0, 0]	0	0	0	1646169
LD35491489.las	249409489.62	249410171.43	[-4201, -925]	[-25.206, -5.55]	[0, 0]	[0, 1]	[0, 1]	[0, 0]	0	0	0	1836340
LD35491492.las	249409477.84	249410182.77	[-4200, -1076]	[-25.2, -6.456]	[0, 0]	[0, 1]	[0, 1]	[0, 0]	0	0	0	2069644

DPH-1.3 Report on ASPRS LAS File Format (Tiled Data) - Informational - continued

File	GPS Time min	GPS Time max	Extended Scan Angle	Scan Angle Rank	Scanner Channel	Scan Direction	Edge of Flight Line	User Data	Counts for Synthetic	Key-points	Withheld	Overlap
LD35491495.las	249409467.57	249410194.20	[-4200, -1126]	[-25.2, -6.756]	[0, 0]	[0, 1]	[0, 1]	[0, 0]	0	0	0	2044254
LD35491498.las	249409457.58	249410206.04	[-4200, -1133]	[-25.2, -6.798]	[0, 0]	[0, 1]	[0, 1]	[0, 0]	0	0	0	2012265
LD35491501.las	249409447.63	249410218.29	[-4201, -1195]	[-25.206, -7.17]	[0, 0]	[0, 1]	[0, 1]	[0, 0]	0	0	0	2229821
LD35491504.las	249409436.43	249410229.66	[-4200, -1261]	[-25.2, -7.566]	[0, 0]	[0, 1]	[0, 1]	[0, 0]	0	0	0	2583202
LD35491507.las	249409425.90	249410240.66	[-4202, -1359]	[-25.212, -8.154]	[0, 0]	[0, 1]	[0, 1]	[0, 0]	0	0	0	2537925
LD35491510.las	249409415.22	249410251.44	[-4202, -1458]	[-25.212, -8.748]	[0, 0]	[0, 1]	[0, 1]	[0, 0]	0	0	0	2587959
LD35491513.las	249409404.91	249410263.12	[-4201, -1575]	[-25.206, -9.45]	[0, 0]	[0, 1]	[0, 1]	[0, 0]	0	0	0	2468443
LD35491516.las	249409394.25	249410275.68	[-4202, -1633]	[-25.212, -9.798]	[0, 0]	[0, 1]	[0, 1]	[0, 0]	0	0	0	2670453
LD35491519.las	249409383.55	249410287.36	[-4203, -1671]	[-25.218, -10.026]	[0, 0]	[0, 1]	[0, 1]	[0, 0]	0	0	0	2552146
LD35491522.las	249409373.15	249410299.39	[-4204, -1762]	[-25.224, -10.572]	[0, 0]	[0, 1]	[0, 1]	[0, 0]	0	0	0	2624457
LD35491525.las	249409363.14	249410311.26	[-4202, -1774]	[-25.212, -10.644]	[0, 0]	[0, 1]	[0, 1]	[0, 0]	0	0	0	3087277
LD35491528.las	249409352.74	249410323.11	[-4202, -1726]	[-25.212, -10.356]	[0, 0]	[0, 1]	[0, 1]	[0, 0]	0	0	0	3084506
LD35491531.las	249409341.76	249410335.05	[-4202, -1638]	[-25.212, -9.828]	[0, 0]	[0, 1]	[0, 1]	[0, 0]	0	0	0	2663785
LD35491534.las	249409330.72	249410346.02	[-4203, -1526]	[-25.218, -9.156]	[0, 0]	[0, 1]	[0, 1]	[0, 0]	0	0	0	2599418
LD35491537.las	249409320.46	249410358.07	[-4203, -1430]	[-25.218, -8.58]	[0, 0]	[0, 1]	[0, 1]	[0, 0]	0	0	0	2653448
LD35491540.las	249409310.45	249410369.95	[-4202, -1388]	[-25.212, -8.328]	[0, 0]	[0, 1]	[0, 1]	[0, 0]	0	0	0	2682176
LD35491543.las	249409299.94	249410382.38	[-4203, -1313]	[-25.218, -7.878]	[0, 0]	[0, 1]	[0, 1]	[0, 0]	0	0	0	2650345
LD35491546.las	249409289.11	249410394.46	[-4203, -1245]	[-25.218, -7.47]	[0, 0]	[0, 1]	[0, 1]	[0, 0]	0	0	0	2675517
LD35491549.las	249409278.29	249410405.98	[-4201, -1156]	[-25.206, -6.936]	[0, 0]	[0, 1]	[0, 1]	[0, 0]	0	0	58229	2307010
LD35491552.las	249409268.06	249410417.26	[-4202, -1060]	[-25.212, -6.36]	[0, 0]	[0, 1]	[0, 1]	[0, 0]	0	0	32820	2091312
LD35491555.las	249409257.63	249410427.02	[-4202, -953]	[-25.212, -5.718]	[0, 0]	[0, 1]	[0, 1]	[0, 0]	0	0	0	1801989
LD35491558.las	249409247.59	249410439.16	[-4202, -888]	[-25.212, -5.328]	[0, 0]	[0, 1]	[0, 1]	[0, 0]	0	0	0	1854467
LD35491561.las	249409237.28	249410451.75	[-4202, -893]	[-25.212, -5.358]	[0, 0]	[0, 1]	[0, 1]	[0, 0]	0	0	0	1987507
LD35491564.las	249409226.10	249410463.94	[-4185, -810]	[-25.11, -4.86]	[0, 0]	[0, 1]	[0, 1]	[0, 0]	0	0	0	1903342
LD35491567.las	249409215.85	249410476.32	[-4201, -743]	[-25.206, -4.458]	[0, 0]	[0, 1]	[0, 1]	[0, 0]	0	0	0	1825784
LD35491570.las	249409205.16	249410487.60	[-4203, -600]	[-25.218, -3.6]	[0, 0]	[0, 1]	[0, 1]	[0, 0]	0	0	0	1625377
LD35491573.las	249409194.95	249410501.15	[-4201, -546]	[-25.206, -3.276]	[0, 0]	[0, 1]	[0, 1]	[0, 0]	0	0	0	1747695
LD35491576.las	249409184.23	249410512.72	[-4202, -488]	[-25.212, -2.928]	[0, 0]	[0, 1]	[0, 1]	[0, 0]	0	0	0	1516780
LD35491579.las	249409172.59	249410524.59	[-4201, -425]	[-25.206, -2.55]	[0, 0]	[0, 1]	[0, 1]	[0, 0]	0	0	0	1451611
LD35491582.las	249409161.47	249410537.98	[-4202, -338]	[-25.212, -2.028]	[0, 0]	[0, 1]	[0, 1]	[0, 0]	0	0	0	1580101
LD35491585.las	249409152.10	249410550.74	[-4201, -338]	[-25.206, -2.028]	[0, 0]	[0, 1]	[0, 1]	[0, 0]	0	0	0	1472253
LD35491588.las	249409141.34	249410563.04	[-4201, -290]	[-25.206, -1.74]	[0, 0]	[0, 1]	[0, 1]	[0, 0]	0	0	0	1379432
LD35491591.las	249409132.17	249410575.05	[-4203, -257]	[-25.218, -1.542]	[0, 0]	[0, 1]	[0, 1]	[0, 0]	0	0	0	1296695
LD35491594.las	249409121.83	249410587.08	[-4202, -222]	[-25.212, -1.332]	[0, 0]	[0, 1]	[0, 1]	[0, 0]	0	0	0	1237780
LD35491597.las	249409111.16	249410599.80	[-4184, -52]	[-25.104, -0.312]	[0, 0]	[0, 1]	[0, 1]	[0, 0]	0	0	0	1188406
LD35491600.las	249409100.15	249410611.54	[-4202, 182]	[-25.212, 1.092]	[0, 0]	[0, 1]	[0, 1]	[0, 0]	0	0	0	1085678
LD35491603.las	249409089.02	249410622.18	[-4200, 331]	[-25.2, 1.986]	[0, 0]	[0, 1]	[0, 1]	[0, 0]	0	0	0	809783
LD35491606.las	249409078.73	249410632.80	[-4202, 333]	[-25.212, 1.998]	[0, 0]	[0, 1]	[0, 1]	[0, 0]	0	0	0	703393
LD35491609.las	249409068.56	249410645.05	[-4201, 345]	[-25.206, 2.07]	[0, 0]	[0, 1]	[0, 1]	[0, 0]	0	0	98171	541563
LD35491612.las	249409063.77	249410649.58	[-4204, 351]	[-25.224, 2.106]	[0, 0]	[0, 1]	[0, 1]	[0, 0]	0	0	0	255053
LD35521438.las	249409667.71	249409973.28	[-4205, -798]	[-25.23, -4.788]	[0, 0]	[0, 1]	[0, 1]	[0, 0]	0	0	0	1864446
LD35521441.las	249409657.10	249409984.12	[-4201, -718]	[-25.206, -4.308]	[0, 0]	[0, 1]	[0, 1]	[0, 0]	0	0	0	1748842
LD35521444.las	249409646.11	249409996.29	[-4203, -574]	[-25.218, -3.444]	[0, 0]	[0, 1]	[0, 1]	[0, 0]	0	0	0	1759253
LD35521447.las	249409635.90	249410008.47	[-4184, -540]	[-25.104, -3.24]	[0, 0]	[0, 1]	[0, 1]	[0, 0]	0	0	0	1613132
LD35521450.las	249409625.69	249410020.53	[-4201, -500]	[-25.206, -3]	[0, 0]	[0, 1]	[0, 1]	[0, 0]	0	0	0	1512158
LD35521453.las	249409614.96	249410032.25	[-4202, -438]	[-25.212, -2.628]	[0, 0]	[0, 1]	[0, 1]	[0, 0]	0	0	0	1417213
LD35521456.las	249409604.85	249410044.76	[-4203, -365]	[-25.218, -2.19]	[0, 0]	[0, 1]	[0, 1]	[0, 0]	0	0	0	1490627
LD35521459.las	249409594.76	249410055.83	[-4202, -251]	[-25.212, -1.506]	[0, 0]	[0, 1]	[0, 1]	[0, 0]	0	0	0	1341306
LD35521462.las	249409583.85	249410067.18	[-4202, -105]	[-25.212, -0.63]	[0, 0]	[0, 1]	[0, 1]	[0, 0]	0	0	0	1323914

DPH-1.3 Report on ASPRS LAS File Format (Tiled Data) - Informational - continued

File	GPS Time min	GPS Time max	Extended Scan Angle	Scan Angle Rank	Scanner Channel	Scan Direction	Edge of Flight Line	User Data	Counts for Synthetic	Key-points	Withheld	Overlap
LD35521465.las	249409573.98	249410078.73	[-4203, -96]	[-25.218, -0.576]	[0, 0]	[0, 1]	[0, 1]	[0, 0]	0	0	0	1250709
LD35521468.las	249409564.73	249410090.71	[-4203, -101]	[-25.218, -0.606]	[0, 0]	[0, 1]	[0, 1]	[0, 0]	0	0	0	1201345
LD35521471.las	249409552.85	249410102.03	[-4183, -74]	[-25.098, -0.444]	[0, 0]	[0, 1]	[0, 1]	[0, 0]	0	0	0	1058437
LD35521474.las	249409541.46	249410112.85	[-4203, 57]	[-25.218, 0.342]	[0, 0]	[0, 1]	[0, 1]	[0, 0]	0	0	0	993605
LD35521477.las	249409530.64	249410124.80	[-4200, 168]	[-25.2, 1.008]	[0, 0]	[0, 1]	[0, 1]	[0, 0]	0	0	0	1030020
LD35521480.las	249409519.97	249410136.13	[-4204, 243]	[-25.224, 1.458]	[0, 0]	[0, 1]	[0, 1]	[0, 0]	0	0	0	957074
LD35521483.las	249409509.20	249410147.64	[-4205, 349]	[-25.23, 2.094]	[0, 0]	[0, 1]	[0, 1]	[0, 0]	0	0	0	906248
LD35521486.las	249409498.80	249410157.69	[-4206, 410]	[-25.236, 2.46]	[0, 0]	[0, 1]	[0, 1]	[0, 0]	0	0	0	758055
LD35521489.las	249409488.18	249410169.31	[-4183, 454]	[-25.098, 2.724]	[0, 0]	[0, 1]	[0, 1]	[0, 0]	0	0	36474	571917
LD35521492.las	249409476.33	249410181.12	[-4184, 567]	[-25.104, 3.402]	[0, 0]	[0, 1]	[0, 1]	[0, 0]	0	0	13868	533525
LD35521495.las	249409466.82	249410192.74	[-4206, 613]	[-25.236, 3.678]	[0, 0]	[0, 1]	[0, 1]	[0, 0]	0	0	0	509990
LD35521498.las	249409456.48	249410203.99	[-4203, 715]	[-25.218, 4.29]	[0, 0]	[0, 1]	[0, 1]	[0, 0]	0	0	0	464740
LD35521501.las	249409446.28	249410216.41	[-4200, 743]	[-25.2, 4.458]	[0, 0]	[0, 1]	[0, 1]	[0, 0]	0	0	0	322635
LD35521504.las	249409435.29	249410220.32	[-4201, 880]	[-25.206, 5.28]	[0, 0]	[0, 1]	[0, 1]	[0, 0]	0	0	0	25574
LD35521507.las	249409424.54	249409436.42	[-2245, 964]	[-13.47, 5.784]	[0, 0]	[0, 1]	[0, 0]	[0, 0]	0	0	0	0
LD35521510.las	249409413.83	249409425.89	[-2182, 1002]	[-13.092, 6.012]	[0, 0]	[0, 1]	[0, 0]	[0, 0]	0	0	0	0
LD35521513.las	249409403.56	249409415.21	[-2156, 1017]	[-12.936, 6.102]	[0, 0]	[0, 1]	[0, 0]	[0, 0]	0	0	0	0
LD35521516.las	249409392.94	249409404.90	[-2151, 1072]	[-12.906, 6.432]	[0, 0]	[0, 1]	[0, 0]	[0, 0]	0	0	0	0
LD35521519.las	249409382.35	249409394.24	[-2091, 1190]	[-12.546, 7.14]	[0, 0]	[0, 1]	[0, 0]	[0, 0]	0	0	0	0
LD35521522.las	249409371.95	249409383.54	[-1977, 1277]	[-11.862, 7.662]	[0, 0]	[0, 1]	[0, 0]	[0, 0]	0	0	0	0
LD35521525.las	249409361.89	249409373.14	[-1897, 1348]	[-11.382, 8.088]	[0, 0]	[0, 1]	[0, 0]	[0, 0]	0	0	0	0
LD35521528.las	249409351.29	249409363.13	[-1822, 1395]	[-10.932, 8.37]	[0, 0]	[0, 1]	[0, 0]	[0, 0]	0	0	0	0
LD35521531.las	249409340.43	249409352.73	[-1774, 1480]	[-10.644, 8.88]	[0, 0]	[0, 1]	[0, 0]	[0, 0]	0	0	0	0
LD35521534.las	249409329.64	249409341.75	[-1686, 1607]	[-10.116, 9.642]	[0, 0]	[0, 1]	[0, 0]	[0, 0]	0	0	0	0
LD35521537.las	249409319.31	249409330.71	[-1574, 1719]	[-9.444, 10.314]	[0, 0]	[0, 1]	[0, 0]	[0, 0]	0	0	0	0
LD35521540.las	249409309.25	249409320.46	[-1479, 1755]	[-8.874, 10.53]	[0, 0]	[0, 1]	[0, 0]	[0, 0]	0	0	0	0
LD35521543.las	249409298.50	249409310.43	[-1436, 1809]	[-8.616, 10.854]	[0, 0]	[0, 1]	[0, 0]	[0, 0]	0	0	0	0
LD35521546.las	249409287.69	249409299.93	[-1361, 1859]	[-8.166, 11.154]	[0, 0]	[0, 1]	[0, 0]	[0, 0]	0	0	0	0
LD35521549.las	249409277.20	249409289.10	[-1294, 1937]	[-7.764, 11.622]	[0, 0]	[0, 1]	[0, 0]	[0, 0]	0	0	0	0
LD35521552.las	249409267.00	249409278.29	[-1204, 2031]	[-7.224, 12.186]	[0, 0]	[0, 1]	[0, 0]	[0, 0]	0	0	0	0
LD35521555.las	249409256.61	249409268.06	[-1109, 2119]	[-6.654, 12.714]	[0, 0]	[0, 1]	[0, 0]	[0, 0]	0	0	0	0
LD35521558.las	249408577.60	249409257.62	[-1001, 4434]	[-6.006, 26.604]	[0, 0]	[0, 1]	[0, 1]	[0, 0]	0	0	0	53511
LD35521561.las	249409235.72	249409247.57	[-973, 2187]	[-5.838, 13.122]	[0, 0]	[0, 1]	[0, 0]	[0, 0]	0	0	0	0
LD35521564.las	249408595.48	249409237.27	[-961, 4125]	[-5.766, 24.75]	[0, 0]	[0, 1]	[0, 0]	[0, 0]	0	0	0	3
LD35521567.las	249408608.55	249409226.09	[-858, 4163]	[-5.148, 24.978]	[0, 0]	[0, 1]	[0, 1]	[0, 0]	0	0	0	20705
LD35521570.las	249408614.43	249409215.83	[-791, 4164]	[-4.746, 24.984]	[0, 0]	[0, 1]	[0, 1]	[0, 0]	0	0	0	206723
LD35521573.las	249408626.15	249409205.15	[-647, 4166]	[-3.882, 24.996]	[0, 0]	[0, 1]	[0, 1]	[0, 0]	0	0	0	387040
LD35521576.las	249408636.92	249409194.94	[-595, 4165]	[-3.57, 24.99]	[0, 0]	[0, 1]	[0, 1]	[0, 0]	0	0	0	514566
LD35521579.las	249408647.68	249409184.22	[-537, 4169]	[-3.222, 25.014]	[0, 0]	[0, 1]	[0, 1]	[0, 0]	0	0	0	598018
LD35521582.las	249408658.37	249409172.57	[-474, 4168]	[-2.844, 25.008]	[0, 0]	[0, 1]	[0, 1]	[0, 0]	0	0	0	681550
LD35521585.las	249408668.98	249409161.46	[-412, 4163]	[-2.472, 24.978]	[0, 0]	[0, 1]	[0, 1]	[0, 0]	0	0	0	775786
LD35521588.las	249408680.80	249409152.09	[-387, 4167]	[-2.322, 25.002]	[0, 0]	[0, 1]	[0, 1]	[0, 0]	0	0	0	805565
LD35521591.las	249408691.78	249409141.33	[-339, 4166]	[-2.034, 24.996]	[0, 0]	[0, 1]	[0, 1]	[0, 0]	0	0	0	750906
LD35521594.las	249408701.71	249409132.16	[-321, 4165]	[-1.926, 24.99]	[0, 0]	[0, 1]	[0, 1]	[0, 0]	0	0	0	919837
LD35521597.las	249408712.42	249409121.82	[-276, 4165]	[-1.656, 24.99]	[0, 0]	[0, 1]	[0, 1]	[0, 0]	0	0	0	1025818
LD35521600.las	249408723.62	249409111.14	[-99, 4164]	[-0.594, 24.984]	[0, 0]	[0, 1]	[0, 1]	[0, 0]	0	0	0	1193650
LD35521603.las	249408735.92	249409100.15	[135, 4171]	[0.81, 25.026]	[0, 0]	[0, 1]	[0, 1]	[0, 0]	0	0	0	1155307
LD35521606.las	249408747.32	249409089.01	[267, 4166]	[1.602, 24.996]	[0, 0]	[0, 1]	[0, 1]	[0, 0]	0	0	0	1159394
LD35521609.las	249408758.42	249409078.72	[284, 4166]	[1.704, 24.996]	[0, 0]	[0, 1]	[0, 1]	[0, 0]	0	0	0	1152562

DPH-1.3 Report on ASPRS LAS File Format (Tiled Data) - Informational - continued

File	GPS Time min	GPS Time max	Extended Scan Angle	Scan Angle Rank	Scanner Channel	Scan Direction	Edge of Flight Line	User Data	Counts for Synthetic	Key-points	Withheld	Overlap
LD35521612.las	249408769.40	249409068.55	[293, 4160]	[1.758, 24.96]	[0, 0]	[0, 1]	[0, 1]	[0, 0]	0	0	0	540812
LD35551438.las	249409666.36	249409677.70	[-925, 2310]	[-5.55, 13.86]	[0, 0]	[0, 1]	[0, 0]	[0, 0]	0	0	0	0
LD35551441.las	249409656.14	249409667.71	[-847, 2385]	[-5.082, 14.31]	[0, 0]	[0, 1]	[0, 0]	[0, 0]	0	0	0	0
LD35551444.las	249408165.85	249409657.09	[-767, 4112]	[-4.602, 24.672]	[0, 0]	[0, 1]	[0, 0]	[0, 0]	0	0	0	13
LD35551447.las	249408167.47	249409646.10	[-621, 4168]	[-3.726, 25.008]	[0, 0]	[0, 1]	[0, 1]	[0, 0]	0	0	0	217582
LD35551450.las	249408177.58	249409635.89	[-589, 4171]	[-3.534, 25.026]	[0, 0]	[0, 1]	[0, 1]	[0, 0]	0	0	0	364044
LD35551453.las	249408188.19	249409625.69	[-553, 4168]	[-3.318, 25.008]	[0, 0]	[0, 1]	[0, 1]	[0, 0]	0	0	0	423945
LD35551456.las	249408198.72	249409614.96	[-486, 4167]	[-2.916, 25.002]	[0, 0]	[0, 1]	[0, 1]	[0, 0]	0	0	0	604594
LD35551459.las	249408210.17	249409604.85	[-413, 4165]	[-2.478, 24.99]	[0, 0]	[0, 1]	[0, 1]	[0, 0]	0	0	0	671906
LD35551462.las	249408221.77	249409594.75	[-300, 4166]	[-1.8, 24.996]	[0, 0]	[0, 1]	[0, 1]	[0, 0]	0	0	0	667337
LD35551465.las	249408232.08	249409583.84	[-166, 4166]	[-0.996, 24.996]	[0, 0]	[0, 1]	[0, 1]	[0, 0]	0	0	0	759401
LD35551468.las	249408242.77	249409573.96	[-184, 4168]	[-1.104, 25.008]	[0, 0]	[0, 1]	[0, 1]	[0, 0]	0	0	0	871043
LD35551471.las	249408253.13	249409564.72	[-190, 4167]	[-1.14, 25.002]	[0, 0]	[0, 1]	[0, 1]	[0, 0]	0	0	0	960744
LD35551474.las	249408263.84	249409552.84	[-123, 4169]	[-0.738, 25.014]	[0, 0]	[0, 1]	[0, 1]	[0, 0]	0	0	0	897976
LD35551477.las	249408273.25	249409541.45	[10, 4167]	[0.06, 25.002]	[0, 0]	[0, 1]	[0, 1]	[0, 0]	0	0	0	1192727
LD35551480.las	249408284.79	249409530.64	[120, 4166]	[0.72, 24.996]	[0, 0]	[0, 1]	[0, 1]	[0, 0]	0	0	0	1237481
LD35551483.las	249408296.88	249409519.96	[194, 4171]	[1.164, 25.026]	[0, 0]	[0, 1]	[0, 1]	[0, 0]	0	0	0	1120375
LD35551486.las	249408306.91	249409509.19	[301, 4168]	[1.806, 25.008]	[0, 0]	[0, 1]	[0, 1]	[0, 0]	0	0	0	1251067
LD35551489.las	249408317.64	249409498.79	[359, 4168]	[2.154, 25.008]	[0, 0]	[0, 1]	[0, 1]	[0, 0]	0	0	0	1389826
LD35551492.las	249408328.73	249409488.17	[405, 4169]	[2.43, 25.014]	[0, 0]	[0, 1]	[0, 1]	[0, 0]	0	0	0	1642536
LD35551495.las	249408339.62	249409476.32	[519, 4172]	[3.114, 25.032]	[0, 0]	[0, 1]	[0, 1]	[0, 0]	0	0	0	1349379
LD35551498.las	249408350.16	249409466.81	[561, 4167]	[3.366, 25.002]	[0, 0]	[0, 1]	[0, 1]	[0, 0]	0	0	0	1467550
LD35551501.las	249408360.62	249409456.47	[667, 4167]	[4.002, 25.002]	[0, 0]	[0, 1]	[0, 1]	[0, 0]	0	0	0	1560014
LD35551504.las	249408371.65	249409446.26	[695, 4166]	[4.17, 24.996]	[0, 0]	[0, 1]	[0, 1]	[0, 0]	0	0	0	1615059
LD35551507.las	249408382.43	249409435.29	[832, 4166]	[4.992, 24.996]	[0, 0]	[0, 1]	[0, 1]	[0, 0]	0	0	0	1658103
LD35551510.las	249408393.00	249409424.53	[915, 4168]	[5.49, 25.008]	[0, 0]	[0, 1]	[0, 1]	[0, 0]	0	0	0	1719916
LD35551513.las	249408403.84	249409413.82	[953, 4166]	[5.718, 24.996]	[0, 0]	[0, 1]	[0, 1]	[0, 0]	0	0	133469	1628357
LD35551516.las	249408414.45	249409403.55	[968, 4173]	[5.808, 25.038]	[0, 0]	[0, 1]	[0, 1]	[0, 0]	0	0	0	2223384
LD35551519.las	249408424.74	249409392.93	[1025, 4165]	[6.15, 24.99]	[0, 0]	[0, 1]	[0, 1]	[0, 0]	0	0	0	3066592
LD35551522.las	249408435.85	249409382.34	[1141, 4164]	[6.846, 24.984]	[0, 0]	[0, 1]	[0, 1]	[0, 0]	0	0	0	2281292
LD35551525.las	249408446.96	249409371.94	[1229, 4165]	[7.374, 24.99]	[0, 0]	[0, 1]	[0, 1]	[0, 0]	0	0	0	2292900
LD35551528.las	249408456.85	249409361.89	[1299, 4165]	[7.794, 24.99]	[0, 0]	[0, 1]	[0, 1]	[0, 0]	0	0	0	2575223
LD35551531.las	249408467.63	249409351.28	[1346, 4165]	[8.076, 24.99]	[0, 0]	[0, 1]	[0, 1]	[0, 0]	0	0	0	3340198
LD35551534.las	249408479.26	249409340.42	[1433, 4169]	[8.598, 25.014]	[0, 0]	[0, 1]	[0, 1]	[0, 0]	0	0	0	2945773
LD35551537.las	249408490.21	249409329.62	[1560, 4168]	[9.36, 25.008]	[0, 0]	[0, 1]	[0, 1]	[0, 0]	0	0	0	2569782
LD35551540.las	249408501.23	249409319.31	[1670, 4172]	[10.02, 25.032]	[0, 0]	[0, 1]	[0, 1]	[0, 0]	0	0	0	2469257
LD35551543.las	249408511.73	249409309.24	[1707, 4164]	[10.242, 24.984]	[0, 0]	[0, 1]	[0, 1]	[0, 0]	0	0	0	2704319
LD35551546.las	249408523.68	249409298.49	[1726, 4166]	[10.356, 24.996]	[0, 0]	[0, 1]	[0, 1]	[0, 0]	0	0	0	2524738
LD35551549.las	249408534.99	249409287.68	[1645, 4174]	[9.87, 25.044]	[0, 0]	[0, 1]	[0, 1]	[0, 0]	0	0	0	2480509
LD35551552.las	249408546.22	249409277.19	[1580, 4164]	[9.48, 24.984]	[0, 0]	[0, 1]	[0, 1]	[0, 0]	0	0	0	2574700
LD35551555.las	249408557.83	249409266.99	[1497, 4169]	[8.982, 25.014]	[0, 0]	[0, 1]	[0, 1]	[0, 0]	0	0	0	2487091
LD35551558.las	249408569.34	249409256.60	[1339, 4271]	[8.034, 25.626]	[0, 0]	[0, 1]	[0, 1]	[0, 0]	0	0	0	2379699
LD35551561.las	249408579.86	249409246.24	[1315, 4169]	[7.89, 25.014]	[0, 0]	[0, 1]	[0, 1]	[0, 0]	0	0	0	2532525
LD35551564.las	249408590.42	249409235.70	[1291, 4168]	[7.746, 25.008]	[0, 0]	[0, 1]	[0, 1]	[0, 0]	0	0	0	2597562
LD35551567.las	249408601.62	249409224.94	[1224, 4167]	[7.344, 25.002]	[0, 0]	[0, 1]	[0, 1]	[0, 0]	0	0	0	2439496
LD35551570.las	249408612.68	249409214.59	[1177, 4175]	[7.062, 25.05]	[0, 0]	[0, 1]	[0, 1]	[0, 0]	0	0	0	2346846
LD35551573.las	249408624.13	249409204.19	[1064, 4167]	[6.384, 25.002]	[0, 0]	[0, 1]	[0, 1]	[0, 0]	0	0	0	2063258
LD35551576.las	249408635.21	249409193.79	[1005, 4166]	[6.03, 24.996]	[0, 0]	[0, 1]	[0, 1]	[0, 0]	0	0	0	2004027
LD35551579.las	249408645.99	249409182.92	[929, 4171]	[5.574, 25.026]	[0, 0]	[0, 1]	[0, 1]	[0, 0]	0	0	0	1983809

DPH-1.3 Report on ASPRS LAS File Format (Tiled Data) - Informational - continued

File	GPS Time min	GPS Time max	Extended Scan Angle	Scan Angle Rank	Scanner Channel	Scan Direction	Edge of Flight Line	User Data	Counts for Synthetic	Key-points	Withheld	Overlap
LD35551582.las	249408656.86	249409171.51	[860, 4166]	[5.16, 24.996]	[0, 0]	[0, 1]	[0, 1]	[0, 0]	0	0	0	1816621
LD35551585.las	249408667.33	249409160.52	[830, 4167]	[4.98, 25.002]	[0, 0]	[0, 1]	[0, 1]	[0, 0]	0	0	0	1784553
LD35551588.las	249408678.94	249409150.89	[719, 4174]	[4.314, 25.044]	[0, 0]	[0, 1]	[0, 1]	[0, 0]	0	0	0	1759322
LD35551591.las	249408690.20	249409140.20	[646, 4167]	[3.876, 25.002]	[0, 0]	[0, 1]	[0, 1]	[0, 0]	0	0	0	1495913
LD35551594.las	249408700.39	249409130.91	[552, 4166]	[3.312, 24.996]	[0, 0]	[0, 1]	[0, 1]	[0, 0]	0	0	0	1620924
LD35551597.las	249408710.92	249409120.88	[464, 4575]	[2.784, 27.45]	[0, 0]	[0, 1]	[0, 1]	[0, 0]	0	0	0	1571553
LD35551600.las	249408721.77	249409110.55	[381, 4168]	[2.286, 25.008]	[0, 0]	[0, 1]	[0, 1]	[0, 0]	0	0	0	1492202
LD35551603.las	249408734.07	249409099.47	[255, 4166]	[1.53, 24.996]	[0, 0]	[0, 1]	[0, 1]	[0, 0]	0	0	0	1295641
LD35551606.las	249408745.44	249409087.96	[154, 4168]	[0.924, 25.008]	[0, 0]	[0, 1]	[0, 1]	[0, 0]	0	0	0	1045161
LD35551609.las	249408756.93	249409077.55	[94, 4163]	[0.564, 24.978]	[0, 0]	[0, 1]	[0, 1]	[0, 0]	0	0	0	980733
LD35551612.las	249408767.97	249409067.52	[69, 4166]	[0.414, 24.996]	[0, 0]	[0, 1]	[0, 1]	[0, 0]	0	0	0	507532
LD35581438.las	249408136.42	249409676.12	[1422, 4170]	[8.532, 25.02]	[0, 0]	[0, 1]	[0, 1]	[0, 0]	0	0	0	2066865
LD35581441.las	249408145.06	249409666.35	[1359, 4169]	[8.154, 25.014]	[0, 0]	[0, 1]	[0, 1]	[0, 0]	0	0	0	2316316
LD35581444.las	249408155.56	249409656.14	[1217, 4172]	[7.302, 25.032]	[0, 0]	[0, 1]	[0, 1]	[0, 0]	0	0	0	2311445
LD35581447.las	249408165.63	249409645.08	[1125, 4168]	[6.75, 25.008]	[0, 0]	[0, 1]	[0, 1]	[0, 0]	0	0	0	2163479
LD35581450.las	249408176.03	249409634.51	[1057, 4167]	[6.342, 25.002]	[0, 0]	[0, 1]	[0, 1]	[0, 0]	0	0	0	2008751
LD35581453.las	249408186.87	249409624.35	[1003, 4167]	[6.018, 25.002]	[0, 0]	[0, 1]	[0, 1]	[0, 0]	0	0	0	1937686
LD35581456.las	249408197.40	249409613.70	[931, 4169]	[5.586, 25.014]	[0, 0]	[0, 1]	[0, 1]	[0, 0]	0	0	0	1780265
LD35581459.las	249408208.41	249409603.84	[880, 4166]	[5.28, 24.996]	[0, 0]	[0, 1]	[0, 1]	[0, 0]	0	0	0	1721381
LD35581462.las	249408220.30	249409593.74	[789, 4169]	[4.734, 25.014]	[0, 0]	[0, 1]	[0, 1]	[0, 0]	0	0	0	1568368
LD35581465.las	249408230.48	249409583.21	[695, 4167]	[4.17, 25.002]	[0, 0]	[0, 1]	[0, 1]	[0, 0]	0	0	0	1543107
LD35581468.las	249408241.16	249409572.78	[573, 4151]	[3.438, 24.906]	[0, 0]	[0, 1]	[0, 1]	[0, 0]	0	0	0	1398917
LD35581471.las	249408251.61	249409563.37	[488, 4173]	[2.928, 25.038]	[0, 0]	[0, 1]	[0, 1]	[0, 0]	0	0	0	1643906
LD35581474.las	249408262.26	249409551.62	[432, 4167]	[2.592, 25.002]	[0, 0]	[0, 1]	[0, 1]	[0, 0]	0	0	0	1507230
LD35581477.las	249408272.13	249409540.43	[405, 4167]	[2.43, 25.002]	[0, 0]	[0, 1]	[0, 1]	[0, 0]	0	0	0	1389776
LD35581480.las	249408282.94	249409529.47	[359, 4167]	[2.154, 25.002]	[0, 0]	[0, 1]	[0, 1]	[0, 0]	0	0	0	1276275
LD35581483.las	249408295.29	249409518.96	[230, 4167]	[1.38, 25.002]	[0, 0]	[0, 1]	[0, 1]	[0, 0]	0	0	0	1243828
LD35581486.las	249408305.20	249409508.03	[159, 4161]	[0.954, 24.966]	[0, 0]	[0, 1]	[0, 1]	[0, 0]	0	0	0	1118278
LD35581489.las	249408316.24	249409497.56	[91, 4169]	[0.546, 25.014]	[0, 0]	[0, 1]	[0, 1]	[0, 0]	0	0	0	1439792
LD35581492.las	249408326.81	249409486.70	[56, 4165]	[0.336, 24.99]	[0, 0]	[0, 1]	[0, 1]	[0, 0]	0	0	0	1125032
LD35581495.las	249408337.81	249409475.06	[-37, 4169]	[-0.222, 25.014]	[0, 0]	[0, 1]	[0, 1]	[0, 0]	0	0	0	856154
LD35581498.las	249408348.36	249409465.82	[-109, 4167]	[-0.654, 25.002]	[0, 0]	[0, 1]	[0, 1]	[0, 0]	0	0	0	916441
LD35581501.las	249408358.93	249409455.30	[-179, 4168]	[-1.074, 25.008]	[0, 0]	[0, 1]	[0, 1]	[0, 0]	0	0	0	858984
LD35581504.las	249408370.13	249409444.84	[-261, 4168]	[-1.566, 25.008]	[0, 0]	[0, 1]	[0, 1]	[0, 0]	0	0	0	819556
LD35581507.las	249408380.76	249409434.06	[-327, 4166]	[-1.962, 24.996]	[0, 0]	[0, 1]	[0, 1]	[0, 0]	0	0	0	709831
LD35581510.las	249408391.32	249409423.17	[-401, 4163]	[-2.406, 24.978]	[0, 0]	[0, 1]	[0, 1]	[0, 0]	0	0	0	638989
LD35581513.las	249408402.29	249409412.36	[-453, 4168]	[-2.718, 25.008]	[0, 0]	[0, 1]	[0, 1]	[0, 0]	0	0	0	580802
LD35581516.las	249408412.53	249409402.23	[-601, 4171]	[-3.606, 25.026]	[0, 0]	[0, 1]	[0, 1]	[0, 0]	0	0	0	726099
LD35581519.las	249408423.14	249409391.79	[-698, 4171]	[-4.188, 25.026]	[0, 0]	[0, 1]	[0, 1]	[0, 0]	0	0	0	626684
LD35581522.las	249408434.14	249409381.11	[-748, 4168]	[-4.488, 25.008]	[0, 0]	[0, 1]	[0, 1]	[0, 0]	0	0	0	268789
LD35581525.las	249408445.21	249409370.82	[-868, 4150]	[-5.208, 24.9]	[0, 0]	[0, 1]	[0, 1]	[0, 0]	0	0	0	581
LD35581528.las	249408455.17	249408467.62	[-933, 2331]	[-5.598, 13.986]	[0, 0]	[0, 1]	[0, 0]	[0, 0]	0	0	0	0
LD35581531.las	249408465.87	249408479.24	[-986, 2263]	[-5.916, 13.578]	[0, 0]	[0, 1]	[0, 0]	[0, 0]	0	0	0	0
LD35581534.las	249408477.37	249408490.20	[-1120, 2202]	[-6.72, 13.212]	[0, 0]	[0, 1]	[0, 0]	[0, 0]	0	0	0	0
LD35581537.las	249408488.35	249408501.22	[-1224, 2069]	[-7.344, 12.414]	[0, 0]	[0, 1]	[0, 0]	[0, 0]	0	0	0	0
LD35581540.las	249408499.65	249408511.72	[-1314, 1968]	[-7.884, 11.808]	[0, 0]	[0, 1]	[0, 0]	[0, 0]	0	0	0	0
LD35581543.las	249408510.34	249408523.68	[-1311, 1878]	[-7.866, 11.268]	[0, 0]	[0, 1]	[0, 0]	[0, 0]	0	0	0	0
LD35581546.las	249408521.94	249408534.98	[-1363, 1860]	[-8.178, 11.16]	[0, 0]	[0, 1]	[0, 0]	[0, 0]	0	0	0	0
LD35581549.las	249408533.23	249408546.22	[-1455, 1774]	[-8.73, 10.644]	[0, 0]	[0, 1]	[0, 0]	[0, 0]	0	0	0	0

DPH-1.3 Report on ASPRS LAS File Format (Tiled Data) - Informational - continued

File	GPS Time min	GPS Time max	Extended Scan Angle	Scan Angle Rank	Scanner Channel	Scan Direction	Edge of Flight Line	User Data	Counts for Synthetic	Key-points	Withheld	Overlap
LD35581552.las	249408544.41	249408557.82	[-1502, 1693]	[-9.012, 10.158]	[0, 0]	[0, 1]	[0, 0]	[0, 0]	0	0	0	0
LD35581555.las	249408556.03	249408569.33	[-1602, 1628]	[-9.612, 9.768]	[0, 0]	[0, 1]	[0, 0]	[0, 0]	0	0	0	0
LD35581558.las	249408567.35	249408579.86	[-1786, 1545]	[-10.716, 9.27]	[0, 0]	[0, 1]	[0, 0]	[0, 0]	0	0	0	0
LD35581561.las	249408578.40	249408590.41	[-1805, 1387]	[-10.83, 8.322]	[0, 0]	[0, 1]	[0, 0]	[0, 0]	0	0	0	0
LD35581564.las	249408588.67	249408601.61	[-1826, 1364]	[-10.956, 8.184]	[0, 0]	[0, 1]	[0, 0]	[0, 0]	0	0	0	0
LD35581567.las	249408600.01	249408612.67	[-1882, 1353]	[-11.292, 8.118]	[0, 0]	[0, 1]	[0, 0]	[0, 0]	0	0	0	0
LD35581570.las	249408610.90	249408624.12	[-1933, 1272]	[-11.598, 7.632]	[0, 0]	[0, 1]	[0, 0]	[0, 0]	0	0	0	0
LD35581573.las	249408622.41	249408635.19	[-2033, 1230]	[-12.198, 7.38]	[0, 0]	[0, 1]	[0, 0]	[0, 0]	0	0	0	0
LD35581576.las	249408633.43	249414960.07	[-2105, 4147]	[-12.63, 24.882]	[0, 0]	[0, 1]	[0, 0]	[0, 0]	0	0	0	27
LD35581579.las	249408644.49	249414973.74	[-2180, 4166]	[-13.08, 24.996]	[0, 0]	[0, 1]	[0, 1]	[0, 0]	0	0	0	6077
LD35581582.las	249408655.28	249414985.29	[-2245, 4169]	[-13.47, 25.014]	[0, 0]	[0, 1]	[0, 1]	[0, 0]	0	0	0	186284
LD35581585.las	249408665.93	249414997.27	[-2292, 4168]	[-13.752, 25.008]	[0, 0]	[0, 1]	[0, 1]	[0, 0]	0	0	0	402184
LD35581588.las	249408676.98	249415008.95	[-2401, 4167]	[-14.406, 25.002]	[0, 0]	[0, 1]	[0, 1]	[0, 0]	0	0	0	519796
LD35581591.las	249408688.59	249415020.35	[-2483, 4170]	[-14.898, 25.02]	[0, 0]	[0, 1]	[0, 1]	[0, 0]	0	0	0	621801
LD35581594.las	249408699.31	249415032.32	[-2595, 4167]	[-15.57, 25.002]	[0, 0]	[0, 1]	[0, 1]	[0, 0]	0	0	0	667979
LD35581597.las	249408709.52	249415043.81	[-2680, 4169]	[-16.08, 25.014]	[0, 0]	[0, 1]	[0, 1]	[0, 0]	0	0	0	601192
LD35581600.las	249408720.20	249415055.91	[-2839, 4168]	[-17.034, 25.008]	[0, 0]	[0, 1]	[0, 1]	[0, 0]	0	0	0	602848
LD35581603.las	249408732.11	249415067.46	[-2958, 4168]	[-17.748, 25.008]	[0, 0]	[0, 1]	[0, 1]	[0, 0]	0	0	0	509764
LD35581606.las	249408743.75	249415078.78	[-3084, 4169]	[-18.504, 25.014]	[0, 0]	[0, 1]	[0, 1]	[0, 0]	0	0	0	559874
LD35581609.las	249408755.53	249415090.26	[-3147, 4168]	[-18.882, 25.008]	[0, 0]	[0, 1]	[0, 1]	[0, 0]	0	0	0	648593
LD35581612.las	249408766.46	249415096.57	[-3168, 4148]	[-19.008, 24.888]	[0, 0]	[0, 1]	[0, 1]	[0, 0]	0	0	0	394790
LD35611432.las	249408116.43	249408122.49	[-1596, -1444]	[-9.576, -8.664]	[0, 0]	[0, 1]	[0, 0]	[0, 0]	0	0	0	0
LD35611435.las	249408122.45	249408133.43	[-1625, -1335]	[-9.75, -8.01]	[0, 0]	[0, 1]	[0, 0]	[0, 0]	0	0	0	0
LD35611438.las	249408133.33	249408145.05	[-1711, 1531]	[-10.266, 9.186]	[0, 0]	[0, 1]	[0, 0]	[0, 0]	0	0	0	0
LD35611441.las	249408143.77	249408155.55	[-1779, 1470]	[-10.674, 8.82]	[0, 0]	[0, 1]	[0, 0]	[0, 0]	0	0	0	0
LD35611444.las	249408154.05	249408165.62	[-1910, 1406]	[-11.46, 8.436]	[0, 0]	[0, 1]	[0, 0]	[0, 0]	0	0	0	0
LD35611447.las	249408164.06	249408176.02	[-2001, 1264]	[-12.006, 7.584]	[0, 0]	[0, 1]	[0, 0]	[0, 0]	0	0	0	0
LD35611450.las	249408174.53	249408186.86	[-2061, 1173]	[-12.366, 7.038]	[0, 0]	[0, 1]	[0, 0]	[0, 0]	0	0	0	0
LD35611453.las	249408185.62	249408197.39	[-2129, 1106]	[-12.774, 6.636]	[0, 0]	[0, 1]	[0, 0]	[0, 0]	0	0	0	0
LD35611456.las	249408195.79	249408208.40	[-2199, 1051]	[-13.194, 6.306]	[0, 0]	[0, 1]	[0, 0]	[0, 0]	0	0	0	0
LD35611459.las	249408206.70	249408220.29	[-2253, 980]	[-13.518, 5.88]	[0, 0]	[0, 1]	[0, 0]	[0, 0]	0	0	0	0
LD35611462.las	249408218.70	249408230.48	[-2328, 929]	[-13.968, 5.574]	[0, 0]	[0, 1]	[0, 0]	[0, 0]	0	0	0	0
LD35611465.las	249408229.08	249414529.69	[-2387, 4169]	[-14.322, 25.014]	[0, 0]	[0, 1]	[0, 1]	[0, 0]	0	0	0	197579
LD35611468.las	249408239.74	249414541.18	[-2511, 4166]	[-15.066, 24.996]	[0, 0]	[0, 1]	[0, 1]	[0, 0]	0	0	0	317459
LD35611471.las	249408249.99	249414552.78	[-2583, 4169]	[-15.498, 25.014]	[0, 0]	[0, 1]	[0, 1]	[0, 0]	0	0	0	450024
LD35611474.las	249408260.87	249414564.86	[-2637, 4168]	[-15.822, 25.008]	[0, 0]	[0, 1]	[0, 1]	[0, 0]	0	0	0	532394
LD35611477.las	249408271.09	249414575.78	[-2630, 4167]	[-15.78, 25.002]	[0, 0]	[0, 1]	[0, 1]	[0, 0]	0	0	0	614335
LD35611480.las	249408281.34	249414588.32	[-2675, 4167]	[-16.05, 25.002]	[0, 0]	[0, 1]	[0, 1]	[0, 0]	0	0	0	868498
LD35611483.las	249408293.79	249414600.18	[-2831, 4167]	[-16.986, 25.002]	[0, 0]	[0, 1]	[0, 1]	[0, 0]	0	0	0	951690
LD35611486.las	249408303.41	249414611.16	[-2900, 4168]	[-17.4, 25.008]	[0, 0]	[0, 1]	[0, 1]	[0, 0]	0	0	0	988617
LD35611489.las	249408314.52	249414622.05	[-2989, 4168]	[-17.934, 25.008]	[0, 0]	[0, 1]	[0, 1]	[0, 0]	0	0	0	1081191
LD35611492.las	249408325.06	249414633.02	[-3019, 4167]	[-18.114, 25.002]	[0, 0]	[0, 1]	[0, 1]	[0, 0]	0	0	0	1125714
LD35611495.las	249408336.08	249414647.04	[-3098, 4167]	[-18.588, 25.002]	[0, 0]	[0, 1]	[0, 1]	[0, 0]	0	0	0	1378667
LD35611498.las	249408346.69	249414658.30	[-3160, 4168]	[-18.96, 25.008]	[0, 0]	[0, 1]	[0, 1]	[0, 0]	0	0	0	1093996
LD35611501.las	249408357.60	249414668.73	[-3216, 4169]	[-19.296, 25.014]	[0, 0]	[0, 1]	[0, 1]	[0, 0]	0	0	0	1046357
LD35611504.las	249408368.43	249414678.93	[-3296, 4168]	[-19.776, 25.008]	[0, 0]	[0, 1]	[0, 1]	[0, 0]	0	0	0	1036945
LD35611507.las	249408379.21	249414689.33	[-3385, 4169]	[-20.31, 25.014]	[0, 0]	[0, 1]	[0, 1]	[0, 0]	0	0	0	1164934
LD35611510.las	249408389.72	249414702.84	[-3447, 4167]	[-20.682, 25.002]	[0, 0]	[0, 1]	[0, 1]	[0, 0]	0	0	0	1634772
LD35611513.las	249408400.54	249414715.46	[-3500, 4170]	[-21, 25.02]	[0, 0]	[0, 1]	[0, 1]	[0, 0]	0	0	0	1614172

DPH-1.3 Report on ASPRS LAS File Format (Tiled Data) - Informational - continued

File	GPS Time min	GPS Time max	Extended Scan Angle	Scan Angle Rank	Scanner Channel	Scan Direction	Edge of Flight Line	User Data	Counts for Synthetic	Key-points	Withheld	Overlap
LD35611516.las	249408410.87	249414727.10	[-3628, 4166]	[-21.768, 24.996]	[0, 0]	[0, 1]	[0, 1]	[0, 0]	0	0	0	1580525
LD35611519.las	249408421.79	249414738.94	[-3718, 4165]	[-22.308, 24.99]	[0, 0]	[0, 1]	[0, 1]	[0, 0]	0	0	0	1696485
LD35611522.las	249408432.44	249414751.14	[-3753, 4168]	[-22.518, 25.008]	[0, 0]	[0, 1]	[0, 1]	[0, 0]	0	0	0	1800635
LD35611525.las	249408443.56	249414762.76	[-3847, 4167]	[-23.082, 25.002]	[0, 0]	[0, 1]	[0, 1]	[0, 0]	0	0	0	1781358
LD35611528.las	249408453.57	249414773.37	[-3894, 4168]	[-23.364, 25.008]	[0, 0]	[0, 1]	[0, 1]	[0, 0]	0	0	0	1803898
LD35611531.las	249408464.27	249414785.40	[-3919, 4170]	[-23.514, 25.02]	[0, 0]	[0, 1]	[0, 1]	[0, 0]	0	0	0	2047962
LD35611534.las	249408475.55	249414796.89	[-4033, 4275]	[-24.198, 25.65]	[0, 0]	[0, 1]	[0, 1]	[0, 0]	0	0	0	2015143
LD35611537.las	249408486.46	249414809.03	[-4125, 4168]	[-24.75, 25.008]	[0, 0]	[0, 1]	[0, 1]	[0, 0]	0	0	0	2187509
LD35611540.las	249408497.94	249414821.01	[-4182, 4164]	[-25.092, 24.984]	[0, 0]	[0, 1]	[0, 1]	[0, 0]	0	0	146822	2216588
LD35611543.las	249408508.92	249414833.24	[-4182, 4148]	[-25.092, 24.888]	[0, 0]	[0, 1]	[0, 1]	[0, 0]	0	0	0	2466538
LD35611546.las	249408519.94	249414843.62	[-4181, 4168]	[-25.086, 25.008]	[0, 0]	[0, 1]	[0, 1]	[0, 0]	0	0	0	2393199
LD35611549.las	249408531.46	249414855.50	[-4198, 4168]	[-25.188, 25.008]	[0, 0]	[0, 1]	[0, 1]	[0, 0]	0	0	0	2831936
LD35611552.las	249408542.73	249414867.48	[-4193, 4167]	[-25.158, 25.002]	[0, 0]	[0, 1]	[0, 1]	[0, 0]	0	0	0	2845772
LD35611555.las	249408554.37	249414879.83	[-4201, 4166]	[-25.206, 24.996]	[0, 0]	[0, 1]	[0, 1]	[0, 0]	0	0	0	2843959
LD35611558.las	249408565.64	249414891.23	[-4199, 4168]	[-25.194, 25.008]	[0, 0]	[0, 1]	[0, 1]	[0, 0]	0	0	48984	2612848
LD35611561.las	249408576.70	249414904.07	[-4203, 4169]	[-25.218, 25.014]	[0, 0]	[0, 1]	[0, 1]	[0, 0]	0	0	138509	2474841
LD35611564.las	249408587.51	249414917.00	[-4201, 4170]	[-25.206, 25.02]	[0, 0]	[0, 1]	[0, 1]	[0, 0]	0	0	0	2890069
LD35611567.las	249408598.67	249414927.64	[-4204, 4167]	[-25.224, 25.002]	[0, 0]	[0, 1]	[0, 1]	[0, 0]	0	0	0	2652959
LD35611570.las	249408609.50	249414938.56	[-4183, 4173]	[-25.098, 25.038]	[0, 0]	[0, 1]	[0, 1]	[0, 0]	0	0	0	2818239
LD35611573.las	249408621.07	249414950.08	[-4203, 4165]	[-25.218, 24.99]	[0, 0]	[0, 1]	[0, 1]	[0, 0]	0	0	0	2797389
LD35611576.las	249408632.12	249414961.72	[-4182, 4168]	[-25.092, 25.008]	[0, 0]	[0, 1]	[0, 1]	[0, 0]	0	0	0	2793969
LD35611579.las	249408643.42	249414973.74	[-4202, 4163]	[-25.212, 24.978]	[0, 0]	[0, 1]	[0, 1]	[0, 0]	0	0	0	2791455
LD35611582.las	249408654.10	249414985.22	[-4201, 4151]	[-25.206, 24.906]	[0, 0]	[0, 1]	[0, 1]	[0, 0]	0	0	0	2563251
LD35611585.las	249408664.99	249414997.18	[-4201, 4080]	[-25.206, 24.48]	[0, 0]	[0, 1]	[0, 1]	[0, 0]	0	0	0	2453671
LD35611588.las	249408675.77	249415008.84	[-4203, 4042]	[-25.218, 24.252]	[0, 0]	[0, 1]	[0, 1]	[0, 0]	0	0	0	2414011
LD35611591.las	249408687.46	249415020.21	[-4201, 3978]	[-25.206, 23.868]	[0, 0]	[0, 1]	[0, 1]	[0, 0]	0	0	0	2108157
LD35611594.las	249408698.52	249415032.18	[-4200, 3937]	[-25.2, 23.622]	[0, 0]	[0, 1]	[0, 1]	[0, 0]	0	0	0	1930690
LD35611597.las	249408708.62	249415043.68	[-4199, 3956]	[-25.194, 23.736]	[0, 0]	[0, 1]	[0, 1]	[0, 0]	0	0	0	1944572
LD35611600.las	249408719.39	249415055.75	[-4200, 4029]	[-25.2, 24.174]	[0, 0]	[0, 1]	[0, 1]	[0, 0]	0	0	0	2061577
LD35611603.las	249408731.24	249415067.34	[-4201, 4026]	[-25.206, 24.156]	[0, 0]	[0, 1]	[0, 1]	[0, 0]	0	0	0	1837965
LD35611606.las	249408742.96	249415078.65	[-4201, 3991]	[-25.206, 23.946]	[0, 0]	[0, 1]	[0, 1]	[0, 0]	0	0	0	1655571
LD35611609.las	249408754.92	249415090.08	[-4201, 3950]	[-25.206, 23.7]	[0, 0]	[0, 1]	[0, 1]	[0, 0]	0	0	0	1498148
LD35611612.las	249408765.84	249415096.42	[-4200, 3873]	[-25.2, 23.238]	[0, 0]	[0, 1]	[0, 1]	[0, 0]	0	0	0	796913
LD35641339.las	249407791.00	249414035.67	[-2315, 4161]	[-13.89, 24.966]	[0, 0]	[0, 1]	[0, 1]	[0, 0]	0	0	0	20662
LD35641342.las	249407792.19	249414048.10	[-2345, 4172]	[-14.07, 25.032]	[0, 0]	[0, 1]	[0, 1]	[0, 0]	0	0	0	344190
LD35641345.las	249407803.49	249414062.04	[-2408, 4167]	[-14.448, 25.002]	[0, 0]	[0, 1]	[0, 1]	[0, 0]	0	0	0	530411
LD35641348.las	249407814.08	249414073.23	[-2502, 4169]	[-15.012, 25.014]	[0, 0]	[0, 1]	[0, 1]	[0, 0]	0	0	0	505907
LD35641351.las	249407824.28	249414084.91	[-2653, 4165]	[-15.918, 24.99]	[0, 0]	[0, 1]	[0, 1]	[0, 0]	0	0	0	655019
LD35641354.las	249407835.59	249414096.10	[-2733, 4170]	[-16.398, 25.02]	[0, 0]	[0, 1]	[0, 1]	[0, 0]	0	0	0	703381
LD35641357.las	249407846.52	249414107.85	[-2762, 4168]	[-16.572, 25.008]	[0, 0]	[0, 1]	[0, 1]	[0, 0]	0	0	0	853079
LD35641360.las	249407857.74	249414119.40	[-2826, 4167]	[-16.956, 25.002]	[0, 0]	[0, 1]	[0, 1]	[0, 0]	0	0	0	923488
LD35641363.las	249407868.46	249414131.92	[-2921, 4168]	[-17.526, 25.008]	[0, 0]	[0, 1]	[0, 1]	[0, 0]	0	0	0	1043448
LD35641366.las	249407878.89	249414143.99	[-2946, 4168]	[-17.676, 25.008]	[0, 0]	[0, 1]	[0, 1]	[0, 0]	0	0	0	1074892
LD35641369.las	249407890.19	249414156.21	[-3027, 4172]	[-18.162, 25.032]	[0, 0]	[0, 1]	[0, 1]	[0, 0]	0	0	0	1208919
LD35641372.las	249407900.19	249414167.79	[-3067, 4169]	[-18.402, 25.014]	[0, 0]	[0, 1]	[0, 1]	[0, 0]	0	0	0	1149952
LD35641375.las	249407909.97	249414179.00	[-3134, 4166]	[-18.804, 24.996]	[0, 0]	[0, 1]	[0, 1]	[0, 0]	0	0	0	1187740
LD35641378.las	249407921.02	249414190.37	[-3185, 4168]	[-19.11, 25.008]	[0, 0]	[0, 1]	[0, 1]	[0, 0]	0	0	0	1294102
LD35641381.las	249407932.09	249414202.07	[-3252, 4168]	[-19.512, 25.008]	[0, 0]	[0, 1]	[0, 1]	[0, 0]	0	0	0	1461600
LD35641384.las	249407942.46	249414213.58	[-3332, 4167]	[-19.992, 25.002]	[0, 0]	[0, 1]	[0, 1]	[0, 0]	0	0	0	1462014

DPH-1.3 Report on ASPRS LAS File Format (Tiled Data) - Informational - continued

File	GPS Time min	GPS Time max	Extended Scan Angle	Scan Angle Rank	Scanner Channel	Scan Direction	Edge of Flight Line	User Data	Counts for Synthetic	Key-points	Withheld	Overlap
LD35641387.las	249407953.21	249414225.27	[-3369, 4166]	[-20.214, 24.996]	[0, 0]	[0, 1]	[0, 1]	[0, 0]	0	0	0	1553020
LD35641390.las	249407963.21	249414236.67	[-3503, 4171]	[-21.018, 25.026]	[0, 0]	[0, 1]	[0, 1]	[0, 0]	0	0	0	1517661
LD35641393.las	249407973.18	249414250.11	[-3535, 4166]	[-21.21, 24.996]	[0, 0]	[0, 1]	[0, 1]	[0, 0]	0	0	0	1727486
LD35641396.las	249407984.87	249414260.21	[-3592, 4166]	[-21.552, 24.996]	[0, 0]	[0, 1]	[0, 1]	[0, 0]	0	0	0	1347391
LD35641399.las	249407995.45	249414272.28	[-3656, 4170]	[-21.936, 25.02]	[0, 0]	[0, 1]	[0, 1]	[0, 0]	0	0	0	1721916
LD35641402.las	249408005.62	249414283.38	[-3762, 4169]	[-22.572, 25.014]	[0, 0]	[0, 1]	[0, 1]	[0, 0]	0	0	0	1713361
LD35641405.las	249408016.32	249414294.85	[-3864, 4166]	[-23.184, 24.996]	[0, 0]	[0, 1]	[0, 1]	[0, 0]	0	0	0	1822864
LD35641408.las	249408026.79	249414306.02	[-3961, 4167]	[-23.766, 25.002]	[0, 0]	[0, 1]	[0, 1]	[0, 0]	0	0	0	1920548
LD35641411.las	249408037.51	249414318.48	[-3983, 4168]	[-23.898, 25.008]	[0, 0]	[0, 1]	[0, 1]	[0, 0]	0	0	0	2066062
LD35641414.las	249408047.94	249414330.23	[-4059, 4166]	[-24.354, 24.996]	[0, 0]	[0, 1]	[0, 1]	[0, 0]	0	0	0	2085223
LD35641417.las	249408057.98	249414344.17	[-4098, 4170]	[-24.588, 25.02]	[0, 0]	[0, 1]	[0, 1]	[0, 0]	0	0	0	2433328
LD35641420.las	249408068.77	249414355.64	[-4177, 4169]	[-25.062, 25.014]	[0, 0]	[0, 1]	[0, 1]	[0, 0]	0	0	0	2729398
LD35641423.las	249408079.44	249414367.31	[-4181, 4167]	[-25.086, 25.002]	[0, 0]	[0, 1]	[0, 1]	[0, 0]	0	0	0	2623672
LD35641426.las	249408090.35	249414379.31	[-4199, 4167]	[-25.194, 25.002]	[0, 0]	[0, 1]	[0, 1]	[0, 0]	0	0	0	2851073
LD35641429.las	249408100.34	249414390.37	[-4195, 4167]	[-25.17, 25.002]	[0, 0]	[0, 1]	[0, 1]	[0, 0]	0	0	0	2519149
LD35641432.las	249408110.71	249414402.21	[-4200, 4166]	[-25.2, 24.996]	[0, 0]	[0, 1]	[0, 1]	[0, 0]	0	0	0	2602884
LD35641435.las	249408121.34	249414414.76	[-4203, 4169]	[-25.218, 25.014]	[0, 0]	[0, 1]	[0, 1]	[0, 0]	0	0	0	2644382
LD35641438.las	249408131.68	249414425.82	[-4200, 4167]	[-25.2, 25.002]	[0, 0]	[0, 1]	[0, 1]	[0, 0]	0	0	0	2541117
LD35641441.las	249408142.42	249414438.19	[-4201, 4168]	[-25.206, 25.008]	[0, 0]	[0, 1]	[0, 1]	[0, 0]	0	0	0	2551422
LD35641444.las	249408152.45	249414449.07	[-4200, 4171]	[-25.2, 25.026]	[0, 0]	[0, 1]	[0, 1]	[0, 0]	0	0	0	2455450
LD35641447.las	249408162.96	249414460.77	[-4188, 4168]	[-25.128, 25.008]	[0, 0]	[0, 1]	[0, 1]	[0, 0]	0	0	0	2482737
LD35641450.las	249408173.36	249414472.22	[-4199, 4168]	[-25.194, 25.008]	[0, 0]	[0, 1]	[0, 1]	[0, 0]	0	0	0	2545571
LD35641453.las	249408184.42	249414483.68	[-4209, 4168]	[-25.254, 25.008]	[0, 0]	[0, 1]	[0, 1]	[0, 0]	0	0	0	2419513
LD35641456.las	249408194.67	249414496.24	[-4197, 4168]	[-25.182, 25.008]	[0, 0]	[0, 1]	[0, 1]	[0, 0]	0	0	0	2567896
LD35641459.las	249408205.61	249414507.57	[-4202, 4169]	[-25.212, 25.014]	[0, 0]	[0, 1]	[0, 1]	[0, 0]	0	0	0	2602629
LD35641462.las	249408217.79	249414518.45	[-4183, 4168]	[-25.098, 25.008]	[0, 0]	[0, 1]	[0, 1]	[0, 0]	0	0	0	2425302
LD35641465.las	249408228.14	249414529.66	[-4202, 4165]	[-25.212, 24.99]	[0, 0]	[0, 1]	[0, 1]	[0, 0]	0	0	0	2449123
LD35641468.las	249408238.78	249414541.13	[-4185, 4134]	[-25.11, 24.804]	[0, 0]	[0, 1]	[0, 1]	[0, 0]	0	0	0	2206621
LD35641471.las	249408248.99	249414552.69	[-4181, 4159]	[-25.086, 24.954]	[0, 0]	[0, 1]	[0, 1]	[0, 0]	0	0	0	2131708
LD35641474.las	249408260.05	249414564.72	[-4183, 4023]	[-25.098, 24.138]	[0, 0]	[0, 1]	[0, 1]	[0, 0]	0	0	0	1968945
LD35641477.las	249408270.28	249414575.58	[-4202, 3954]	[-25.212, 23.724]	[0, 0]	[0, 1]	[0, 1]	[0, 0]	0	0	0	1794195
LD35641480.las	249408280.54	249414587.97	[-4200, 3827]	[-25.2, 22.962]	[0, 0]	[0, 1]	[0, 1]	[0, 0]	0	0	0	2037083
LD35641483.las	249408292.97	249414599.84	[-4200, 3723]	[-25.2, 22.338]	[0, 0]	[0, 1]	[0, 1]	[0, 0]	0	0	0	1616883
LD35641486.las	249408302.68	249414610.81	[-4201, 3634]	[-25.206, 21.804]	[0, 0]	[0, 1]	[0, 1]	[0, 0]	0	0	0	1644590
LD35641489.las	249408313.67	249414621.68	[-4200, 3545]	[-25.2, 21.27]	[0, 0]	[0, 1]	[0, 1]	[0, 0]	0	0	0	1547545
LD35641492.las	249408324.44	249414632.67	[-4204, 3487]	[-25.224, 20.922]	[0, 0]	[0, 1]	[0, 1]	[0, 0]	0	0	0	1542680
LD35641495.las	249408335.22	249414646.58	[-4205, 3568]	[-25.23, 21.408]	[0, 0]	[0, 1]	[0, 1]	[0, 0]	0	0	0	1581697
LD35641498.las	249408346.06	249414657.87	[-4200, 3568]	[-25.2, 21.408]	[0, 0]	[0, 1]	[0, 1]	[0, 0]	0	0	0	1448826
LD35641501.las	249408357.12	249414668.31	[-4200, 3524]	[-25.2, 21.144]	[0, 0]	[0, 1]	[0, 1]	[0, 0]	0	0	0	1372561
LD35641504.las	249408367.76	249414678.59	[-4201, 3472]	[-25.206, 20.832]	[0, 0]	[0, 1]	[0, 1]	[0, 0]	0	0	0	1322825
LD35641507.las	249408378.72	249414688.64	[-4182, 3397]	[-25.092, 20.382]	[0, 0]	[0, 1]	[0, 1]	[0, 0]	0	0	0	1189411
LD35641510.las	249408389.31	249414701.78	[-4203, 3254]	[-25.218, 19.524]	[0, 0]	[0, 1]	[0, 1]	[0, 0]	0	0	0	1161021
LD35641513.las	249408400.03	249414714.69	[-4203, 3206]	[-25.218, 19.236]	[0, 0]	[0, 1]	[0, 1]	[0, 0]	0	0	0	1058664
LD35641516.las	249408410.52	249414725.97	[-4217, 3112]	[-25.302, 18.672]	[0, 0]	[0, 1]	[0, 1]	[0, 0]	0	0	0	1041781
LD35641519.las	249408421.38	249414737.94	[-4182, 3023]	[-25.092, 18.138]	[0, 0]	[0, 1]	[0, 1]	[0, 0]	0	0	0	886379
LD35641522.las	249408432.16	249414749.83	[-4199, 2929]	[-25.194, 17.574]	[0, 0]	[0, 1]	[0, 1]	[0, 0]	0	0	0	890188
LD35641525.las	249408443.25	249414761.72	[-4201, 2826]	[-25.206, 16.956]	[0, 0]	[0, 1]	[0, 1]	[0, 0]	0	0	0	752156
LD35641528.las	249408453.34	249414772.32	[-4182, 2737]	[-25.092, 16.422]	[0, 0]	[0, 1]	[0, 1]	[0, 0]	0	0	0	688153
LD35641531.las	249408464.10	249414784.14	[-4203, 2644]	[-25.218, 15.864]	[0, 0]	[0, 1]	[0, 1]	[0, 0]	0	0	0	716713

DPH-1.3 Report on ASPRS LAS File Format (Tiled Data) - Informational - continued

File	GPS Time min	GPS Time max	Extended Scan Angle	Scan Angle Rank	Scanner Channel	Scan Direction	Edge of Flight Line	User Data	Counts for Synthetic	Key-points	Withheld	Overlap
LD35641534.las	249408475.37	249414795.61	[-4201, 2585]	[-25.206, 15.51]	[0, 0]	[0, 1]	[0, 1]	[0, 0]	0	0	0	595071
LD35641537.las	249408486.36	249414807.61	[-4199, 2568]	[-25.194, 15.408]	[0, 0]	[0, 1]	[0, 1]	[0, 0]	0	0	0	443591
LD35641540.las	249408497.89	249414819.56	[-4196, 2491]	[-25.176, 14.946]	[0, 0]	[0, 1]	[0, 1]	[0, 0]	0	0	0	82521
LD35641543.las	249408508.98	249414831.97	[-4202, 2424]	[-25.212, 14.544]	[0, 0]	[0, 1]	[0, 1]	[0, 0]	0	0	0	169535
LD35641546.las	249408519.92	249414842.16	[-4201, 2319]	[-25.206, 13.914]	[0, 0]	[0, 1]	[0, 1]	[0, 0]	0	0	0	171859
LD35641549.las	249414840.09	249414854.20	[-1087, 2119]	[-6.522, 12.714]	[0, 0]	[0, 1]	[0, 0]	[0, 0]	0	0	0	0
LD35641552.las	249414852.71	249414866.18	[-1153, 2026]	[-6.918, 12.156]	[0, 0]	[0, 1]	[0, 0]	[0, 0]	0	0	0	0
LD35641555.las	249414864.51	249414878.37	[-1198, 1952]	[-7.188, 11.712]	[0, 0]	[0, 1]	[0, 0]	[0, 0]	0	0	0	0
LD35641558.las	249414876.55	249414889.35	[-1299, 1917]	[-7.794, 11.502]	[0, 0]	[0, 1]	[0, 0]	[0, 0]	0	0	0	0
LD35641561.las	249414887.54	249414902.28	[-1372, 1797]	[-8.232, 10.782]	[0, 0]	[0, 1]	[0, 0]	[0, 0]	0	0	0	0
LD35641564.las	249414900.18	249414915.48	[-1399, 1743]	[-8.394, 10.458]	[0, 0]	[0, 1]	[0, 0]	[0, 0]	0	0	0	0
LD35641567.las	249414913.81	249414926.10	[-1509, 1730]	[-9.054, 10.38]	[0, 0]	[0, 1]	[0, 0]	[0, 0]	0	0	0	0
LD35641570.las	249414924.43	249414937.11	[-1602, 1624]	[-9.612, 9.744]	[0, 0]	[0, 1]	[0, 0]	[0, 0]	0	0	0	0
LD35641573.las	249414935.52	249414948.46	[-1658, 1523]	[-9.948, 9.138]	[0, 0]	[0, 1]	[0, 0]	[0, 0]	0	0	0	0
LD35641576.las	249414946.75	249414960.31	[-1722, 1465]	[-10.332, 8.79]	[0, 0]	[0, 1]	[0, 0]	[0, 0]	0	0	0	0
LD35641579.las	249414958.82	249414971.97	[-1799, 1390]	[-10.794, 8.34]	[0, 0]	[0, 1]	[0, 0]	[0, 0]	0	0	0	0
LD35641582.las	249414970.24	249414983.45	[-1891, 1321]	[-11.346, 7.926]	[0, 0]	[0, 1]	[0, 0]	[0, 0]	0	0	0	0
LD35641585.las	249414981.76	249414995.45	[-1975, 1228]	[-11.85, 7.368]	[0, 0]	[0, 1]	[0, 0]	[0, 0]	0	0	0	0
LD35641588.las	249414993.78	249415007.25	[-2073, 1168]	[-12.438, 7.008]	[0, 0]	[0, 1]	[0, 0]	[0, 0]	0	0	0	0
LD35641591.las	249415005.67	249415018.78	[-2155, 1088]	[-12.93, 6.528]	[0, 0]	[0, 1]	[0, 0]	[0, 0]	0	0	0	0
LD35641594.las	249415017.31	249415030.70	[-2183, 1009]	[-13.098, 6.054]	[0, 0]	[0, 1]	[0, 0]	[0, 0]	0	0	0	0
LD35641597.las	249415029.27	249415042.10	[-2202, 999]	[-13.212, 5.994]	[0, 0]	[0, 1]	[0, 0]	[0, 0]	0	0	0	0
LD35641600.las	249415040.64	249415053.76	[-2316, 1011]	[-13.896, 6.066]	[0, 0]	[0, 1]	[0, 0]	[0, 0]	0	0	0	0
LD35641603.las	249415052.09	249415065.61	[-2370, 980]	[-14.22, 5.88]	[0, 0]	[0, 1]	[0, 0]	[0, 0]	0	0	0	0
LD35641606.las	249415063.91	249415076.79	[-2450, 926]	[-14.7, 5.556]	[0, 0]	[0, 1]	[0, 0]	[0, 0]	0	0	0	0
LD35641609.las	249415075.02	249415387.56	[-4202, 853]	[-25.212, 5.118]	[0, 0]	[0, 1]	[0, 1]	[0, 0]	0	0	0	36931
LD35641612.las	249415086.60	249415378.56	[-4202, 772]	[-25.212, 4.632]	[0, 0]	[0, 1]	[0, 1]	[0, 0]	0	0	0	77418
LD35671339.las	249407790.41	249414035.66	[-4199, 4124]	[-25.194, 24.744]	[0, 0]	[0, 1]	[0, 1]	[0, 0]	0	0	0	204484
LD35671342.las	249407791.20	249414048.07	[-4199, 4116]	[-25.194, 24.696]	[0, 0]	[0, 1]	[0, 1]	[0, 0]	0	0	0	2552260
LD35671345.las	249407802.28	249414061.97	[-4191, 4065]	[-25.146, 24.39]	[0, 0]	[0, 1]	[0, 1]	[0, 0]	0	0	298519	1974463
LD35671348.las	249407813.37	249414073.11	[-4200, 4032]	[-25.2, 24.192]	[0, 0]	[0, 1]	[0, 1]	[0, 0]	0	0	0	2052185
LD35671351.las	249407823.45	249414084.74	[-4197, 3953]	[-25.182, 23.718]	[0, 0]	[0, 1]	[0, 1]	[0, 0]	0	0	0	2062113
LD35671354.las	249407834.16	249414095.92	[-4197, 3919]	[-25.182, 23.514]	[0, 0]	[0, 1]	[0, 1]	[0, 0]	0	0	210457	1543768
LD35671357.las	249407845.95	249414107.56	[-4201, 3845]	[-25.206, 23.07]	[0, 0]	[0, 1]	[0, 1]	[0, 0]	0	0	142081	1689352
LD35671360.las	249407856.84	249414119.05	[-4182, 3761]	[-25.092, 22.566]	[0, 0]	[0, 1]	[0, 1]	[0, 0]	0	0	0	1776066
LD35671363.las	249407867.72	249414131.51	[-4201, 3665]	[-25.206, 21.99]	[0, 0]	[0, 1]	[0, 1]	[0, 0]	0	0	0	1660329
LD35671366.las	249407878.20	249414143.15	[-4199, 3606]	[-25.194, 21.636]	[0, 0]	[0, 1]	[0, 1]	[0, 0]	0	0	0	1640401
LD35671369.las	249407889.51	249414155.81	[-4193, 3491]	[-25.158, 20.946]	[0, 0]	[0, 1]	[0, 1]	[0, 0]	0	0	0	1462324
LD35671372.las	249407899.62	249414167.32	[-4202, 3461]	[-25.212, 20.766]	[0, 0]	[0, 1]	[0, 1]	[0, 0]	0	0	0	1330384
LD35671375.las	249407909.32	249414178.37	[-4198, 3411]	[-25.188, 20.466]	[0, 0]	[0, 1]	[0, 1]	[0, 0]	0	0	0	1387795
LD35671378.las	249407920.33	249414189.61	[-4199, 3329]	[-25.194, 19.974]	[0, 0]	[0, 1]	[0, 1]	[0, 0]	0	0	0	1373040
LD35671381.las	249407931.53	249414201.46	[-4201, 3216]	[-25.206, 19.296]	[0, 0]	[0, 1]	[0, 1]	[0, 0]	0	0	0	1242493
LD35671384.las	249407941.98	249414212.93	[-4202, 3127]	[-25.212, 18.762]	[0, 0]	[0, 1]	[0, 1]	[0, 0]	0	0	0	1202723
LD35671387.las	249407952.76	249414224.56	[-4203, 3054]	[-25.218, 18.324]	[0, 0]	[0, 1]	[0, 1]	[0, 0]	0	0	0	1071688
LD35671390.las	249407962.78	249414236.08	[-4201, 2980]	[-25.206, 17.88]	[0, 0]	[0, 1]	[0, 1]	[0, 0]	0	0	49811	969369
LD35671393.las	249407972.78	249414249.21	[-4183, 3018]	[-25.098, 18.108]	[0, 0]	[0, 1]	[0, 1]	[0, 0]	0	0	40075	1055244
LD35671396.las	249407984.62	249414259.50	[-4204, 3010]	[-25.224, 18.06]	[0, 0]	[0, 1]	[0, 1]	[0, 0]	0	0	0	915244
LD35671399.las	249407995.14	249414271.33	[-4201, 2865]	[-25.206, 17.19]	[0, 0]	[0, 1]	[0, 1]	[0, 0]	0	0	0	881281
LD35671402.las	249408005.33	249414282.74	[-4201, 2768]	[-25.206, 16.608]	[0, 0]	[0, 1]	[0, 1]	[0, 0]	0	0	0	862180

DPH-1.3 Report on ASPRS LAS File Format (Tiled Data) - Informational - continued

File	GPS Time min	GPS Time max	Extended Scan Angle	Scan Angle Rank	Scanner Channel	Scan Direction	Edge of Flight Line	User Data	Counts for Synthetic	Key-points	Withheld	Overlap
LD35671405.las	249408016.08	249414293.62	[-4199, 2713]	[-25.194, 16.278]	[0, 0]	[0, 1]	[0, 1]	[0, 0]	0	0	0	765458
LD35671408.las	249408026.58	249414305.01	[-4196, 2659]	[-25.176, 15.954]	[0, 0]	[0, 1]	[0, 1]	[0, 0]	0	0	0	634602
LD35671411.las	249408037.38	249414317.36	[-4198, 2595]	[-25.188, 15.57]	[0, 0]	[0, 1]	[0, 1]	[0, 0]	0	0	0	576455
LD35671414.las	249408047.85	249414329.02	[-4201, 2539]	[-25.206, 15.234]	[0, 0]	[0, 1]	[0, 1]	[0, 0]	0	0	0	474977
LD35671417.las	249408057.91	249414341.91	[-4200, 2480]	[-25.2, 14.88]	[0, 0]	[0, 1]	[0, 1]	[0, 0]	0	0	0	415312
LD35671420.las	249408068.72	249414354.35	[-4199, 2482]	[-25.194, 14.892]	[0, 0]	[0, 1]	[0, 1]	[0, 0]	0	0	0	308683
LD35671423.las	249414352.73	249414366.03	[-820, 2394]	[-4.92, 14.364]	[0, 0]	[0, 1]	[0, 0]	[0, 0]	0	0	0	0
LD35671426.las	249414363.75	249414377.99	[-905, 2304]	[-5.43, 13.824]	[0, 0]	[0, 1]	[0, 0]	[0, 0]	0	0	0	0
LD35671429.las	249414376.10	249414389.08	[-1004, 2216]	[-6.024, 13.296]	[0, 0]	[0, 1]	[0, 0]	[0, 0]	0	0	0	0
LD35671432.las	249414387.41	249414400.76	[-1060, 2120]	[-6.36, 12.72]	[0, 0]	[0, 1]	[0, 0]	[0, 0]	0	0	0	0
LD35671435.las	249414398.87	249414413.48	[-1091, 2064]	[-6.546, 12.384]	[0, 0]	[0, 1]	[0, 0]	[0, 0]	0	0	0	0
LD35671438.las	249414411.74	249414424.78	[-1159, 2026]	[-6.954, 12.156]	[0, 0]	[0, 1]	[0, 0]	[0, 0]	0	0	0	0
LD35671441.las	249414422.82	249414436.76	[-1167, 2016]	[-7.002, 12.096]	[0, 0]	[0, 1]	[0, 0]	[0, 0]	0	0	0	0
LD35671444.las	249414434.99	249414447.39	[-1283, 1967]	[-7.698, 11.802]	[0, 0]	[0, 1]	[0, 0]	[0, 0]	0	0	0	0
LD35671447.las	249414445.80	249414459.33	[-1324, 1859]	[-7.944, 11.154]	[0, 0]	[0, 1]	[0, 0]	[0, 0]	0	0	0	0
LD35671450.las	249414457.59	249414470.83	[-1435, 1815]	[-8.61, 10.89]	[0, 0]	[0, 1]	[0, 0]	[0, 0]	0	0	0	0
LD35671453.las	249414469.16	249414482.20	[-1481, 1722]	[-8.886, 10.332]	[0, 0]	[0, 1]	[0, 0]	[0, 0]	0	0	0	0
LD35671456.las	249414480.85	249414494.33	[-1555, 1662]	[-9.33, 9.972]	[0, 0]	[0, 1]	[0, 0]	[0, 0]	0	0	0	0
LD35671459.las	249414492.34	249414505.94	[-1669, 1621]	[-10.014, 9.726]	[0, 0]	[0, 1]	[0, 0]	[0, 0]	0	0	0	0
LD35671462.las	249414504.17	249414516.80	[-1818, 1489]	[-10.908, 8.934]	[0, 0]	[0, 1]	[0, 0]	[0, 0]	0	0	0	0
LD35671465.las	249414515.10	249414528.34	[-1909, 1331]	[-11.454, 7.986]	[0, 0]	[0, 1]	[0, 0]	[0, 0]	0	0	0	0
LD35671468.las	249414526.92	249414539.75	[-1913, 1231]	[-11.478, 7.386]	[0, 0]	[0, 1]	[0, 0]	[0, 0]	0	0	0	0
LD35671471.las	249414538.42	249414551.01	[-1972, 1208]	[-11.832, 7.248]	[0, 0]	[0, 1]	[0, 0]	[0, 0]	0	0	0	0
LD35671474.las	249414549.61	249414563.04	[-2025, 1140]	[-12.15, 6.84]	[0, 0]	[0, 1]	[0, 0]	[0, 0]	0	0	0	0
LD35671477.las	249414561.33	249414573.89	[-2164, 1087]	[-12.984, 6.522]	[0, 0]	[0, 1]	[0, 0]	[0, 0]	0	0	0	0
LD35671480.las	249414572.35	249414586.10	[-2291, 953]	[-13.746, 5.718]	[0, 0]	[0, 1]	[0, 0]	[0, 0]	0	0	0	0
LD35671483.las	249414584.17	249415828.75	[-4203, 831]	[-25.218, 4.986]	[0, 0]	[0, 1]	[0, 1]	[0, 0]	0	0	0	21610
LD35671486.las	249414596.74	249415819.36	[-4201, 710]	[-25.206, 4.26]	[0, 0]	[0, 1]	[0, 1]	[0, 0]	0	0	0	67632
LD35671489.las	249414607.81	249415808.73	[-4204, 585]	[-25.224, 3.51]	[0, 0]	[0, 1]	[0, 1]	[0, 0]	0	0	0	309603
LD35671492.las	249414618.97	249415796.67	[-4203, 503]	[-25.218, 3.018]	[0, 0]	[0, 1]	[0, 1]	[0, 0]	0	0	0	563182
LD35671495.las	249414630.27	249415785.53	[-4202, 573]	[-25.212, 3.438]	[0, 0]	[0, 1]	[0, 1]	[0, 0]	0	0	0	661430
LD35671498.las	249414641.78	249415774.69	[-4204, 590]	[-25.224, 3.54]	[0, 0]	[0, 1]	[0, 1]	[0, 0]	0	0	0	665832
LD35671501.las	249414654.13	249415764.32	[-4201, 521]	[-25.206, 3.126]	[0, 0]	[0, 1]	[0, 1]	[0, 0]	0	0	0	670796
LD35671504.las	249414665.10	249415754.07	[-4201, 412]	[-25.206, 2.472]	[0, 0]	[0, 1]	[0, 1]	[0, 0]	0	0	0	735399
LD35671507.las	249414675.62	249415743.86	[-4202, 360]	[-25.212, 2.16]	[0, 0]	[0, 1]	[0, 1]	[0, 0]	0	0	0	881457
LD35671510.las	249414684.64	249415733.47	[-4201, 188]	[-25.206, 1.128]	[0, 0]	[0, 1]	[0, 1]	[0, 0]	0	0	0	995726
LD35671513.las	249414696.55	249415722.75	[-4205, 152]	[-25.23, 0.912]	[0, 0]	[0, 1]	[0, 1]	[0, 0]	0	0	0	969098
LD35671516.las	249414710.03	249415713.07	[-4203, 70]	[-25.218, 0.42]	[0, 0]	[0, 1]	[0, 1]	[0, 0]	0	0	7476	1007802
LD35671519.las	249414721.39	249415702.81	[-4201, -56]	[-25.206, -0.336]	[0, 0]	[0, 1]	[0, 1]	[0, 0]	0	0	92967	1118080
LD35671522.las	249414733.52	249415690.58	[-4201, -136]	[-25.206, -0.816]	[0, 0]	[0, 1]	[0, 1]	[0, 0]	0	0	0	1098797
LD35671525.las	249414744.62	249415680.64	[-4202, -246]	[-25.212, -1.476]	[0, 0]	[0, 1]	[0, 1]	[0, 0]	0	0	0	1400882
LD35671528.las	249414757.61	249415668.70	[-4201, -325]	[-25.206, -1.95]	[0, 0]	[0, 1]	[0, 1]	[0, 0]	0	0	0	1298962
LD35671531.las	249414768.73	249415658.08	[-4201, -428]	[-25.206, -2.568]	[0, 0]	[0, 1]	[0, 1]	[0, 0]	0	0	0	1604076
LD35671534.las	249414779.92	249415645.50	[-4200, -477]	[-25.2, -2.862]	[0, 0]	[0, 1]	[0, 1]	[0, 0]	0	0	0	1567578
LD35671537.las	249414792.03	249415634.68	[-4203, -490]	[-25.218, -2.94]	[0, 0]	[0, 1]	[0, 1]	[0, 0]	0	0	0	1489624
LD35671540.las	249414803.15	249415624.65	[-4204, -544]	[-25.224, -3.264]	[0, 0]	[0, 1]	[0, 1]	[0, 0]	0	0	0	1515002
LD35671543.las	249414815.28	249415615.21	[-4204, -629]	[-25.224, -3.774]	[0, 0]	[0, 1]	[0, 1]	[0, 0]	0	0	0	1701142
LD35671546.las	249414828.13	249415604.54	[-4202, -712]	[-25.212, -4.272]	[0, 0]	[0, 1]	[0, 1]	[0, 0]	0	0	0	1661416
LD35671549.las	249414838.19	249415593.75	[-4202, -942]	[-25.212, -5.652]	[0, 0]	[0, 1]	[0, 1]	[0, 0]	0	0	0	1939421

DPH-1.3 Report on ASPRS LAS File Format (Tiled Data) - Informational - continued

File	GPS Time min	GPS Time max	Extended Scan Angle	Scan Angle Rank	Scanner Channel	Scan Direction	Edge of Flight Line	User Data	Counts for Synthetic	Key-points	Withheld	Overlap
LD35671552.las	249414851.04	249415583.11	[-4204, -1039]	[-25.224, -6.234]	[0, 0]	[0, 1]	[0, 1]	[0, 0]	0	0	0	1984094
LD35671555.las	249414862.75	249415572.63	[-4202, -1105]	[-25.212, -6.63]	[0, 0]	[0, 1]	[0, 1]	[0, 0]	0	0	0	2055457
LD35671558.las	249414874.77	249415562.57	[-4204, -1149]	[-25.224, -6.894]	[0, 0]	[0, 1]	[0, 1]	[0, 0]	0	0	0	1975929
LD35671561.las	249414885.97	249415552.59	[-4204, -1252]	[-25.224, -7.512]	[0, 0]	[0, 1]	[0, 1]	[0, 0]	0	0	33064	2209109
LD35671564.las	249414898.25	249415542.45	[-4205, -1307]	[-25.23, -7.842]	[0, 0]	[0, 1]	[0, 1]	[0, 0]	0	0	82590	2452652
LD35671567.las	249414912.06	249415532.40	[-4205, -1335]	[-25.23, -8.01]	[0, 0]	[0, 1]	[0, 1]	[0, 0]	0	0	0	2517892
LD35671570.las	249414922.90	249415520.92	[-4205, -1462]	[-25.23, -8.772]	[0, 0]	[0, 1]	[0, 1]	[0, 0]	0	0	0	2430100
LD35671573.las	249414934.13	249415510.21	[-4203, -1554]	[-25.218, -9.324]	[0, 0]	[0, 1]	[0, 1]	[0, 0]	0	0	0	2406890
LD35671576.las	249414945.28	249415500.04	[-4202, -1610]	[-25.212, -9.66]	[0, 0]	[0, 1]	[0, 1]	[0, 0]	0	0	0	2541430
LD35671579.las	249414957.37	249415489.91	[-4204, -1674]	[-25.224, -10.044]	[0, 0]	[0, 1]	[0, 1]	[0, 0]	0	0	0	2624571
LD35671582.las	249414968.77	249415478.51	[-4203, -1732]	[-25.218, -10.392]	[0, 0]	[0, 1]	[0, 1]	[0, 0]	0	0	0	2505131
LD35671585.las	249414980.35	249415468.87	[-4203, -1641]	[-25.218, -9.846]	[0, 0]	[0, 1]	[0, 1]	[0, 0]	0	0	0	2533704
LD35671588.las	249414992.43	249415459.42	[-4202, -1566]	[-25.212, -9.396]	[0, 0]	[0, 1]	[0, 1]	[0, 0]	0	0	0	2614649
LD35671591.las	249415004.52	249415449.61	[-4201, -1481]	[-25.206, -8.886]	[0, 0]	[0, 1]	[0, 1]	[0, 0]	0	0	0	2560208
LD35671594.las	249415016.31	249415439.47	[-4203, -1463]	[-25.218, -8.778]	[0, 0]	[0, 1]	[0, 1]	[0, 0]	0	0	0	2465845
LD35671597.las	249415028.27	249415430.08	[-4204, -1438]	[-25.224, -8.628]	[0, 0]	[0, 1]	[0, 1]	[0, 0]	0	0	0	2398024
LD35671600.las	249415039.66	249415420.38	[-4203, -1392]	[-25.218, -8.352]	[0, 0]	[0, 1]	[0, 1]	[0, 0]	0	0	0	2478762
LD35671603.las	249415051.10	249415410.08	[-4202, -1299]	[-25.212, -7.794]	[0, 0]	[0, 1]	[0, 1]	[0, 0]	0	0	0	2388280
LD35671606.las	249415062.79	249415399.73	[-4203, -1155]	[-25.218, -6.93]	[0, 0]	[0, 1]	[0, 1]	[0, 0]	0	0	0	2481482
LD35671609.las	249415074.06	249415388.31	[-4205, -1102]	[-25.23, -6.612]	[0, 0]	[0, 1]	[0, 1]	[0, 0]	0	0	0	2288403
LD35671612.las	249415085.62	249415378.54	[-4202, -1099]	[-25.212, -6.594]	[0, 0]	[0, 1]	[0, 1]	[0, 0]	0	0	0	1231737
LD35701339.las	249414031.19	249414034.24	[-1903, 1271]	[-11.418, 7.626]	[0, 0]	[0, 1]	[0, 0]	[0, 0]	0	0	0	0
LD35701342.las	249414032.71	249414046.52	[-1944, 1262]	[-11.664, 7.572]	[0, 0]	[0, 1]	[0, 0]	[0, 0]	0	0	0	0
LD35701345.las	249414044.71	249414060.05	[-2009, 1212]	[-12.054, 7.272]	[0, 0]	[0, 1]	[0, 0]	[0, 0]	0	0	0	0
LD35701348.las	249414056.77	249414071.35	[-2049, 1169]	[-12.294, 7.014]	[0, 0]	[0, 1]	[0, 0]	[0, 0]	0	0	0	0
LD35701351.las	249414069.91	249414083.19	[-2142, 1068]	[-12.852, 6.408]	[0, 0]	[0, 1]	[0, 0]	[0, 0]	0	0	0	0
LD35701354.las	249414081.72	249414094.05	[-2242, 1004]	[-13.452, 6.024]	[0, 0]	[0, 1]	[0, 0]	[0, 0]	0	0	0	0
LD35701357.las	249414092.30	249414105.75	[-2315, 915]	[-13.89, 5.49]	[0, 0]	[0, 1]	[0, 0]	[0, 0]	0	0	0	0
LD35701360.las	249414104.07	249416279.71	[-4203, 832]	[-25.218, 4.992]	[0, 0]	[0, 1]	[0, 1]	[0, 0]	0	0	0	52682
LD35701363.las	249414115.62	249416270.03	[-4205, 735]	[-25.23, 4.41]	[0, 0]	[0, 1]	[0, 1]	[0, 0]	0	0	0	385221
LD35701366.las	249414127.48	249416258.97	[-4204, 677]	[-25.224, 4.062]	[0, 0]	[0, 1]	[0, 1]	[0, 0]	0	0	0	421877
LD35701369.las	249414139.53	249416248.91	[-4190, 575]	[-25.14, 3.45]	[0, 0]	[0, 1]	[0, 1]	[0, 0]	0	0	0	502944
LD35701372.las	249414152.84	249416237.73	[-4203, 536]	[-25.218, 3.216]	[0, 0]	[0, 1]	[0, 1]	[0, 0]	0	0	0	693330
LD35701375.las	249414163.76	249416225.99	[-4205, 470]	[-25.23, 2.82]	[0, 0]	[0, 1]	[0, 1]	[0, 0]	0	0	0	848352
LD35701378.las	249414174.75	249416214.38	[-4202, 383]	[-25.212, 2.298]	[0, 0]	[0, 1]	[0, 1]	[0, 0]	0	0	0	872394
LD35701381.las	249414185.88	249416203.94	[-4202, 276]	[-25.212, 1.656]	[0, 0]	[0, 1]	[0, 1]	[0, 0]	0	0	0	912918
LD35701384.las	249414197.83	249416193.54	[-4201, 180]	[-25.206, 1.08]	[0, 0]	[0, 1]	[0, 1]	[0, 0]	0	0	0	979657
LD35701387.las	249414209.48	249416182.75	[-4185, 102]	[-25.11, 0.612]	[0, 0]	[0, 1]	[0, 1]	[0, 0]	0	0	0	1134204
LD35701390.las	249414221.45	249416171.05	[-4202, 24]	[-25.212, 0.144]	[0, 0]	[0, 1]	[0, 1]	[0, 0]	0	0	0	1135412
LD35701393.las	249414234.04	249416160.01	[-4203, 48]	[-25.218, 0.288]	[0, 0]	[0, 1]	[0, 1]	[0, 0]	0	0	0	1169566
LD35701396.las	249414244.83	249416148.92	[-4202, 43]	[-25.212, 0.258]	[0, 0]	[0, 1]	[0, 1]	[0, 0]	0	0	0	1276893
LD35701399.las	249414256.44	249416137.15	[-4201, -102]	[-25.206, -0.612]	[0, 0]	[0, 1]	[0, 1]	[0, 0]	0	0	0	1329306
LD35701402.las	249414267.89	249416125.99	[-4201, -242]	[-25.206, -1.452]	[0, 0]	[0, 1]	[0, 1]	[0, 0]	0	0	0	1434729
LD35701405.las	249414279.55	249416114.60	[-4204, -314]	[-25.224, -1.884]	[0, 0]	[0, 1]	[0, 1]	[0, 0]	0	0	0	1463739
LD35701408.las	249414290.60	249416103.72	[-4203, -383]	[-25.218, -2.298]	[0, 0]	[0, 1]	[0, 1]	[0, 0]	0	0	0	1347381
LD35701411.las	249414301.91	249416093.28	[-4184, -448]	[-25.104, -2.688]	[0, 0]	[0, 1]	[0, 1]	[0, 0]	0	0	0	1431164
LD35701414.las	249414313.35	249416082.81	[-4194, -491]	[-25.164, -2.946]	[0, 0]	[0, 1]	[0, 1]	[0, 0]	0	0	0	1508351
LD35701417.las	249414325.40	249416072.29	[-4202, -566]	[-25.212, -3.396]	[0, 0]	[0, 1]	[0, 1]	[0, 0]	0	0	0	1624373
LD35701420.las	249414337.76	249416061.48	[-4200, -577]	[-25.2, -3.462]	[0, 0]	[0, 1]	[0, 1]	[0, 0]	0	0	0	1780897

DPH-1.3 Report on ASPRS LAS File Format (Tiled Data) - Informational - continued

File	GPS Time min	GPS Time max	Extended Scan Angle	Scan Angle Rank	Scanner Channel	Scan Direction	Edge of Flight Line	User Data	Counts for Synthetic	Key-points	Withheld	Overlap
LD35701423.las	249414350.99	249416050.29	[-4205, -660]	[-25.23, -3.96]	[0, 0]	[0, 1]	[0, 1]	[0, 0]	0	0	0	1591572
LD35701426.las	249414361.64	249416040.50	[-4184, -772]	[-25.104, -4.632]	[0, 0]	[0, 1]	[0, 1]	[0, 0]	0	0	0	2180882
LD35701429.las	249414374.15	249416028.79	[-4201, -856]	[-25.206, -5.136]	[0, 0]	[0, 1]	[0, 1]	[0, 0]	0	0	0	2341508
LD35701432.las	249414385.70	249416017.00	[-4200, -955]	[-25.2, -5.73]	[0, 0]	[0, 1]	[0, 1]	[0, 0]	0	0	0	2166016
LD35701435.las	249414397.00	249416006.42	[-4203, -1011]	[-25.218, -6.066]	[0, 0]	[0, 1]	[0, 1]	[0, 0]	0	0	0	2088690
LD35701438.las	249414409.97	249415996.34	[-4206, -1042]	[-25.236, -6.252]	[0, 0]	[0, 1]	[0, 1]	[0, 0]	0	0	0	1988122
LD35701441.las	249414421.32	249415986.42	[-4200, -1085]	[-25.2, -6.51]	[0, 0]	[0, 1]	[0, 1]	[0, 0]	0	0	0	2313895
LD35701444.las	249414433.27	249415973.60	[-4202, -1119]	[-25.212, -6.714]	[0, 0]	[0, 1]	[0, 1]	[0, 0]	0	0	0	2284579
LD35701447.las	249414443.89	249415963.20	[-4202, -1236]	[-25.212, -7.416]	[0, 0]	[0, 1]	[0, 1]	[0, 0]	0	0	0	2607892
LD35701450.las	249414456.05	249415952.43	[-4198, -1277]	[-25.188, -7.662]	[0, 0]	[0, 1]	[0, 1]	[0, 0]	0	0	0	2758907
LD35701453.las	249414467.48	249415940.66	[-4204, -1387]	[-25.224, -8.322]	[0, 0]	[0, 1]	[0, 1]	[0, 0]	0	0	0	2752099
LD35701456.las	249414479.36	249415929.87	[-4205, -1433]	[-25.23, -8.598]	[0, 0]	[0, 1]	[0, 1]	[0, 0]	0	0	0	2708392
LD35701459.las	249414490.66	249415919.09	[-4203, -1507]	[-25.218, -9.042]	[0, 0]	[0, 1]	[0, 1]	[0, 0]	0	0	0	2859106
LD35701462.las	249414502.55	249415907.42	[-4203, -1621]	[-25.218, -9.726]	[0, 0]	[0, 1]	[0, 1]	[0, 0]	0	0	0	2670188
LD35701465.las	249414513.64	249415896.19	[-4203, -1615]	[-25.218, -9.69]	[0, 0]	[0, 1]	[0, 1]	[0, 0]	0	0	0	2709960
LD35701468.las	249414525.66	249415885.46	[-4204, -1599]	[-25.224, -9.594]	[0, 0]	[0, 1]	[0, 1]	[0, 0]	0	0	66581	2503256
LD35701471.las	249414537.11	249415875.05	[-4198, -1508]	[-25.188, -9.048]	[0, 0]	[0, 1]	[0, 1]	[0, 0]	0	0	0	2729716
LD35701474.las	249414548.41	249415863.45	[-4204, -1415]	[-25.224, -8.49]	[0, 0]	[0, 1]	[0, 1]	[0, 0]	0	0	0	2771208
LD35701477.las	249414559.99	249415852.16	[-4204, -1356]	[-25.224, -8.136]	[0, 0]	[0, 1]	[0, 1]	[0, 0]	0	0	0	2655602
LD35701480.las	249414571.39	249415841.44	[-4202, -1297]	[-25.212, -7.782]	[0, 0]	[0, 1]	[0, 1]	[0, 0]	0	0	0	2714827
LD35701483.las	249414582.89	249415830.38	[-4201, -1247]	[-25.206, -7.482]	[0, 0]	[0, 1]	[0, 1]	[0, 0]	0	0	0	2809621
LD35701486.las	249414595.76	249415819.48	[-4202, -1191]	[-25.212, -7.146]	[0, 0]	[0, 1]	[0, 1]	[0, 0]	0	0	0	2368578
LD35701489.las	249414606.98	249415808.71	[-4184, -1048]	[-25.104, -6.288]	[0, 0]	[0, 1]	[0, 1]	[0, 0]	0	0	0	2183842
LD35701492.las	249414618.25	249415796.60	[-4186, -937]	[-25.116, -5.622]	[0, 0]	[0, 1]	[0, 1]	[0, 0]	0	0	0	1959848
LD35701495.las	249414629.55	249415785.44	[-4204, -849]	[-25.224, -5.094]	[0, 0]	[0, 1]	[0, 1]	[0, 0]	0	0	0	2003570
LD35701498.las	249414640.70	249415774.52	[-4201, -839]	[-25.206, -5.034]	[0, 0]	[0, 1]	[0, 1]	[0, 0]	0	0	0	2141132
LD35701501.las	249414653.11	249415764.13	[-4184, -815]	[-25.104, -4.89]	[0, 0]	[0, 1]	[0, 1]	[0, 0]	0	0	0	1838243
LD35701504.las	249414664.23	249415753.90	[-4203, -718]	[-25.218, -4.308]	[0, 0]	[0, 1]	[0, 1]	[0, 0]	0	0	58627	1609806
LD35701507.las	249414674.69	249415743.60	[-4201, -614]	[-25.206, -3.684]	[0, 0]	[0, 1]	[0, 1]	[0, 0]	0	0	0	1415275
LD35701510.las	249414683.84	249415733.22	[-4203, -523]	[-25.218, -3.138]	[0, 0]	[0, 1]	[0, 1]	[0, 0]	0	0	0	1700430
LD35701513.las	249414695.60	249415722.47	[-4202, -507]	[-25.212, -3.042]	[0, 0]	[0, 1]	[0, 1]	[0, 0]	0	0	0	1874377
LD35701516.las	249414708.95	249415712.76	[-4200, -512]	[-25.2, -3.072]	[0, 0]	[0, 1]	[0, 1]	[0, 0]	0	0	0	1548634
LD35701519.las	249414720.44	249415702.41	[-4201, -354]	[-25.206, -2.124]	[0, 0]	[0, 1]	[0, 1]	[0, 0]	0	0	0	1581092
LD35701522.las	249414732.66	249415690.19	[-4202, -282]	[-25.212, -1.692]	[0, 0]	[0, 1]	[0, 1]	[0, 0]	0	0	0	1368805
LD35701525.las	249414744.00	249415680.24	[-4204, -155]	[-25.224, -0.93]	[0, 0]	[0, 1]	[0, 1]	[0, 0]	0	0	0	1434746
LD35701528.las	249414757.02	249415668.14	[-4201, -100]	[-25.206, -0.6]	[0, 0]	[0, 1]	[0, 1]	[0, 0]	0	0	0	1174540
LD35701531.las	249414768.26	249415657.46	[-4202, 27]	[-25.212, 0.162]	[0, 0]	[0, 1]	[0, 1]	[0, 0]	0	0	0	1111547
LD35701534.las	249414779.34	249415644.98	[-4203, 128]	[-25.218, 0.768]	[0, 0]	[0, 1]	[0, 1]	[0, 0]	0	0	150898	880918
LD35701537.las	249414791.55	249415634.21	[-4206, 211]	[-25.236, 1.266]	[0, 0]	[0, 1]	[0, 1]	[0, 0]	0	0	24127	1091792
LD35701540.las	249414802.46	249415624.33	[-4201, 285]	[-25.206, 1.71]	[0, 0]	[0, 1]	[0, 1]	[0, 0]	0	0	0	1166768
LD35701543.las	249414814.77	249415614.52	[-4202, 307]	[-25.212, 1.842]	[0, 0]	[0, 1]	[0, 1]	[0, 0]	0	0	0	1165973
LD35701546.las	249414827.68	249415604.03	[-4203, 382]	[-25.218, 2.292]	[0, 0]	[0, 1]	[0, 1]	[0, 0]	0	0	0	801190
LD35701549.las	249414837.95	249415593.26	[-4184, 530]	[-25.104, 3.18]	[0, 0]	[0, 1]	[0, 1]	[0, 0]	0	0	0	747056
LD35701552.las	249414850.90	249415582.59	[-4201, 599]	[-25.206, 3.594]	[0, 0]	[0, 1]	[0, 1]	[0, 0]	0	0	0	556969
LD35701555.las	249414862.66	249415571.88	[-4204, 642]	[-25.224, 3.852]	[0, 0]	[0, 1]	[0, 1]	[0, 0]	0	0	0	504594
LD35701558.las	249414874.65	249415561.86	[-4203, 672]	[-25.218, 4.032]	[0, 0]	[0, 1]	[0, 1]	[0, 0]	0	0	0	438749
LD35701561.las	249414885.91	249415551.59	[-4202, 700]	[-25.212, 4.2]	[0, 0]	[0, 1]	[0, 1]	[0, 0]	0	0	0	262990
LD35701564.las	249414898.25	249415541.84	[-4192, 781]	[-25.152, 4.686]	[0, 0]	[0, 1]	[0, 1]	[0, 0]	0	0	0	113614
LD35701567.las	249414912.05	249415531.71	[-4202, 881]	[-25.212, 5.286]	[0, 0]	[0, 1]	[0, 1]	[0, 0]	0	0	0	23490

DPH-1.3 Report on ASPRS LAS File Format (Tiled Data) - Informational - continued

File	GPS Time min	GPS Time max	Extended Scan Angle	Scan Angle Rank	Scanner Channel	Scan Direction	Edge of Flight Line	User Data	Counts for Synthetic	Key-points	Withheld	Overlap
LD35701570.las	249415508.49	249415519.93	[-2215, 974]	[-13.29, 5.844]	[0, 0]	[0, 1]	[0, 0]	[0, 0]	0	0	0	0
LD35701573.las	249415498.80	249415509.32	[-2136, 1067]	[-12.816, 6.402]	[0, 0]	[0, 1]	[0, 0]	[0, 0]	0	0	0	0
LD35701576.las	249415488.21	249415499.52	[-2039, 1171]	[-12.234, 7.026]	[0, 0]	[0, 1]	[0, 0]	[0, 0]	0	0	0	0
LD35701579.las	249414958.80	249415489.15	[-4166, 1314]	[-24.996, 7.884]	[0, 0]	[0, 1]	[0, 0]	[0, 0]	0	0	0	5
LD35701582.las	249415467.66	249415477.86	[-1820, 1372]	[-10.92, 8.232]	[0, 0]	[0, 1]	[0, 0]	[0, 0]	0	0	0	0
LD35701585.las	249415458.15	249415468.30	[-1780, 1475]	[-10.68, 8.85]	[0, 0]	[0, 1]	[0, 0]	[0, 0]	0	0	0	0
LD35701588.las	249415448.01	249415458.84	[-1690, 1560]	[-10.14, 9.36]	[0, 0]	[0, 1]	[0, 0]	[0, 0]	0	0	0	0
LD35701591.las	249415437.86	249415448.89	[-1614, 1655]	[-9.684, 9.93]	[0, 0]	[0, 1]	[0, 0]	[0, 0]	0	0	0	0
LD35701594.las	249415428.18	249415438.64	[-1529, 1681]	[-9.174, 10.086]	[0, 0]	[0, 1]	[0, 0]	[0, 0]	0	0	0	0
LD35701597.las	249415418.41	249415429.10	[-1526, 1718]	[-9.156, 10.308]	[0, 0]	[0, 1]	[0, 0]	[0, 0]	0	0	0	0
LD35701600.las	249415407.97	249415419.39	[-1486, 1797]	[-8.916, 10.782]	[0, 0]	[0, 1]	[0, 0]	[0, 0]	0	0	0	0
LD35701603.las	249415398.15	249415409.04	[-1442, 1935]	[-8.652, 11.61]	[0, 0]	[0, 1]	[0, 0]	[0, 0]	0	0	0	0
LD35701606.las	249415386.62	249415398.89	[-1346, 2084]	[-8.076, 12.504]	[0, 0]	[0, 1]	[0, 0]	[0, 0]	0	0	0	0
LD35701609.las	249415376.86	249415387.50	[-1203, 2145]	[-7.218, 12.87]	[0, 0]	[0, 1]	[0, 0]	[0, 0]	0	0	0	0
LD35701612.las	249415369.66	249415377.46	[-1157, 2165]	[-6.942, 12.99]	[0, 0]	[0, 1]	[0, 0]	[0, 0]	0	0	0	0
LD35731339.las	249414029.94	249416349.61	[-4179, -1809]	[-25.074, -10.854]	[0, 0]	[0, 1]	[0, 1]	[0, 0]	0	0	43697	262579
LD35731342.las	249414031.22	249416348.06	[-4202, -1686]	[-25.212, -10.116]	[0, 0]	[0, 1]	[0, 1]	[0, 0]	0	0	84534	2623086
LD35731345.las	249414043.92	249416337.31	[-4204, -1584]	[-25.224, -9.504]	[0, 0]	[0, 1]	[0, 1]	[0, 0]	0	0	0	2637956
LD35731348.las	249414054.71	249416325.88	[-4208, -1509]	[-25.248, -9.054]	[0, 0]	[0, 1]	[0, 1]	[0, 0]	0	0	0	2984360
LD35731351.las	249414068.55	249416314.43	[-4205, -1496]	[-25.23, -8.976]	[0, 0]	[0, 1]	[0, 1]	[0, 0]	0	0	0	2659091
LD35731354.las	249414080.52	249416303.97	[-4202, -1424]	[-25.212, -8.544]	[0, 0]	[0, 1]	[0, 1]	[0, 0]	0	0	0	2619231
LD35731357.las	249414091.26	249416292.25	[-4200, -1277]	[-25.2, -7.662]	[0, 0]	[0, 1]	[0, 1]	[0, 0]	0	0	0	2768950
LD35731360.las	249414102.59	249416280.33	[-4206, -1208]	[-25.236, -7.248]	[0, 0]	[0, 1]	[0, 1]	[0, 0]	0	0	0	2617020
LD35731363.las	249414114.56	249416269.99	[-4201, -1113]	[-25.206, -6.678]	[0, 0]	[0, 1]	[0, 1]	[0, 0]	0	0	0	2326156
LD35731366.las	249414126.22	249416258.92	[-4202, -1112]	[-25.212, -6.672]	[0, 0]	[0, 1]	[0, 1]	[0, 0]	0	0	0	2189270
LD35731369.las	249414138.38	249416248.86	[-4203, -1046]	[-25.218, -6.276]	[0, 0]	[0, 1]	[0, 1]	[0, 0]	0	0	0	2346989
LD35731372.las	249414151.97	249416237.64	[-4202, -901]	[-25.212, -5.406]	[0, 0]	[0, 1]	[0, 1]	[0, 0]	0	0	0	1918039
LD35731375.las	249414162.79	249416225.88	[-4184, -773]	[-25.104, -4.638]	[0, 0]	[0, 1]	[0, 1]	[0, 0]	0	0	0	1806052
LD35731378.las	249414173.71	249416214.24	[-4204, -690]	[-25.224, -4.14]	[0, 0]	[0, 1]	[0, 1]	[0, 0]	0	0	0	1705727
LD35731381.las	249414184.77	249416203.74	[-4200, -659]	[-25.2, -3.954]	[0, 0]	[0, 1]	[0, 1]	[0, 0]	0	0	0	1842437
LD35731384.las	249414196.93	249416193.27	[-4202, -604]	[-25.212, -3.624]	[0, 0]	[0, 1]	[0, 1]	[0, 0]	0	0	0	1698441
LD35731387.las	249414208.77	249416182.47	[-4200, -503]	[-25.2, -3.018]	[0, 0]	[0, 1]	[0, 1]	[0, 0]	0	0	0	1849137
LD35731390.las	249414220.73	249416170.72	[-4183, -435]	[-25.098, -2.61]	[0, 0]	[0, 1]	[0, 1]	[0, 0]	0	0	0	1577341
LD35731393.las	249414233.63	249416159.70	[-4203, -370]	[-25.218, -2.22]	[0, 0]	[0, 1]	[0, 1]	[0, 0]	0	0	0	1474607
LD35731396.las	249414244.00	249416148.50	[-4202, -287]	[-25.212, -1.722]	[0, 0]	[0, 1]	[0, 1]	[0, 0]	0	0	0	1496928
LD35731399.las	249414255.74	249416136.68	[-4203, -211]	[-25.218, -1.266]	[0, 0]	[0, 1]	[0, 1]	[0, 0]	0	0	0	1402813
LD35731402.las	249414267.31	249416125.57	[-4198, -113]	[-25.188, -0.678]	[0, 0]	[0, 1]	[0, 1]	[0, 0]	0	0	0	1382686
LD35731405.las	249414279.13	249416114.12	[-4201, -48]	[-25.206, -0.288]	[0, 0]	[0, 1]	[0, 1]	[0, 0]	0	0	0	1221106
LD35731408.las	249414289.87	249416103.26	[-4202, -9]	[-25.212, -0.054]	[0, 0]	[0, 1]	[0, 1]	[0, 0]	0	0	0	1198549
LD35731411.las	249414301.50	249416092.84	[-4202, 46]	[-25.212, 0.276]	[0, 0]	[0, 1]	[0, 1]	[0, 0]	0	0	0	1217871
LD35731414.las	249414312.82	249416082.32	[-4201, 138]	[-25.206, 0.828]	[0, 0]	[0, 1]	[0, 1]	[0, 0]	0	0	0	1180170
LD35731417.las	249414324.96	249416071.84	[-4201, 245]	[-25.206, 1.47]	[0, 0]	[0, 1]	[0, 1]	[0, 0]	0	0	0	1135746
LD35731420.las	249414337.32	249416061.00	[-4202, 375]	[-25.212, 2.25]	[0, 0]	[0, 1]	[0, 1]	[0, 0]	0	0	33372	1162897
LD35731423.las	249414350.52	249416049.70	[-4202, 383]	[-25.212, 2.298]	[0, 0]	[0, 1]	[0, 1]	[0, 0]	0	0	28228	835278
LD35731426.las	249414361.33	249416039.74	[-4201, 448]	[-25.206, 2.688]	[0, 0]	[0, 1]	[0, 1]	[0, 0]	0	0	0	898538
LD35731429.las	249414373.88	249416027.96	[-4197, 560]	[-25.182, 3.36]	[0, 0]	[0, 1]	[0, 1]	[0, 0]	0	0	0	761904
LD35731432.las	249414385.51	249416016.31	[-4202, 645]	[-25.212, 3.87]	[0, 0]	[0, 1]	[0, 1]	[0, 0]	0	0	0	655182
LD35731435.las	249414396.83	249416005.83	[-4200, 724]	[-25.2, 4.344]	[0, 0]	[0, 1]	[0, 1]	[0, 0]	0	0	0	684041
LD35731438.las	249414409.78	249415995.47	[-4201, 737]	[-25.206, 4.422]	[0, 0]	[0, 1]	[0, 1]	[0, 0]	0	0	0	530010

DPH-1.3 Report on ASPRS LAS File Format (Tiled Data) - Informational - continued

File	GPS Time min	GPS Time max	Extended Scan Angle	Scan Angle Rank	Scanner Channel	Scan Direction	Edge of Flight Line	User Data	Counts for Synthetic	Key-points	Withheld	Overlap
LD35731441.las	249414421.22	249415985.44	[-4206, 870]	[-25.236, 5.22]	[0, 0]	[0, 1]	[0, 1]	[0, 0]	0	0	0	521234
LD35731444.las	249414433.14	249415972.86	[-4198, 922]	[-25.188, 5.532]	[0, 0]	[0, 1]	[0, 1]	[0, 0]	0	0	0	352712
LD35731447.las	249414443.87	249415962.22	[-4202, 951]	[-25.212, 5.706]	[0, 0]	[0, 1]	[0, 1]	[0, 0]	0	0	0	203429
LD35731450.las	249414456.04	249415951.34	[-4202, 1049]	[-25.212, 6.294]	[0, 0]	[0, 1]	[0, 1]	[0, 0]	0	0	0	42652
LD35731453.las	249415927.62	249415939.77	[-2062, 1123]	[-12.372, 6.738]	[0, 0]	[0, 1]	[0, 0]	[0, 0]	0	0	0	0
LD35731456.las	249415916.83	249415928.87	[-1996, 1179]	[-11.976, 7.074]	[0, 0]	[0, 1]	[0, 0]	[0, 0]	0	0	0	0
LD35731459.las	249415905.49	249415918.09	[-1937, 1295]	[-11.622, 7.77]	[0, 0]	[0, 1]	[0, 0]	[0, 0]	0	0	0	0
LD35731462.las	249415894.07	249415906.45	[-1807, 1395]	[-10.842, 8.37]	[0, 0]	[0, 1]	[0, 0]	[0, 0]	0	0	0	0
LD35731465.las	249415883.27	249415895.19	[-1709, 1432]	[-10.254, 8.592]	[0, 0]	[0, 1]	[0, 0]	[0, 0]	0	0	0	0
LD35731468.las	249415872.83	249415884.45	[-1668, 1448]	[-10.008, 8.688]	[0, 0]	[0, 1]	[0, 0]	[0, 0]	0	0	0	0
LD35731471.las	249415861.62	249415873.95	[-1647, 1545]	[-9.882, 9.27]	[0, 0]	[0, 1]	[0, 0]	[0, 0]	0	0	0	0
LD35731474.las	249415850.62	249415862.57	[-1556, 1641]	[-9.336, 9.846]	[0, 0]	[0, 1]	[0, 0]	[0, 0]	0	0	0	0
LD35731477.las	249415839.76	249415851.39	[-1464, 1715]	[-8.784, 10.29]	[0, 0]	[0, 1]	[0, 0]	[0, 0]	0	0	0	0
LD35731480.las	249415828.39	249415840.57	[-1404, 1800]	[-8.424, 10.8]	[0, 0]	[0, 1]	[0, 0]	[0, 0]	0	0	0	0
LD35731483.las	249415817.31	249415829.43	[-1346, 1882]	[-8.076, 11.292]	[0, 0]	[0, 1]	[0, 0]	[0, 0]	0	0	0	0
LD35731486.las	249415806.07	249415818.38	[-1296, 1951]	[-7.776, 11.706]	[0, 0]	[0, 1]	[0, 0]	[0, 0]	0	0	0	0
LD35731489.las	249415794.26	249415807.48	[-1240, 2091]	[-7.44, 12.546]	[0, 0]	[0, 1]	[0, 0]	[0, 0]	0	0	0	0
LD35731492.las	249415782.96	249415795.40	[-1096, 2209]	[-6.576, 13.254]	[0, 0]	[0, 1]	[0, 0]	[0, 0]	0	0	0	0
LD35731495.las	249415772.07	249415784.22	[-985, 2299]	[-5.91, 13.794]	[0, 0]	[0, 1]	[0, 0]	[0, 0]	0	0	0	0
LD35731498.las	249415761.30	249415773.23	[-916, 2315]	[-5.496, 13.89]	[0, 0]	[0, 1]	[0, 0]	[0, 0]	0	0	0	0
LD35731501.las	249415751.22	249415762.71	[-900, 2333]	[-5.4, 13.998]	[0, 0]	[0, 1]	[0, 0]	[0, 0]	0	0	0	0
LD35731504.las	249415741.29	249415752.51	[-864, 2410]	[-5.184, 14.46]	[0, 0]	[0, 1]	[0, 0]	[0, 0]	0	0	0	0
LD35731507.las	249415730.90	249417299.14	[-763, 4167]	[-4.578, 25.002]	[0, 0]	[0, 1]	[0, 1]	[0, 0]	0	0	0	175362
LD35731510.las	249415720.07	249417310.49	[-662, 4167]	[-3.972, 25.002]	[0, 0]	[0, 1]	[0, 1]	[0, 0]	0	0	0	324910
LD35731513.las	249415709.95	249417322.15	[-572, 4171]	[-3.432, 25.026]	[0, 0]	[0, 1]	[0, 1]	[0, 0]	0	0	0	515668
LD35731516.las	249415699.13	249417334.45	[-587, 4169]	[-3.522, 25.014]	[0, 0]	[0, 1]	[0, 1]	[0, 0]	0	0	0	605105
LD35731519.las	249415687.87	249417346.50	[-559, 4167]	[-3.354, 25.002]	[0, 0]	[0, 1]	[0, 1]	[0, 0]	0	0	0	754858
LD35731522.las	249415677.76	249417358.22	[-403, 4170]	[-2.418, 25.02]	[0, 0]	[0, 1]	[0, 1]	[0, 0]	0	0	0	946663
LD35731525.las	249415665.50	249417370.04	[-329, 4166]	[-1.974, 24.996]	[0, 0]	[0, 1]	[0, 1]	[0, 0]	0	0	0	1043816
LD35731528.las	249415654.32	249417381.12	[-204, 4169]	[-1.224, 25.014]	[0, 0]	[0, 1]	[0, 1]	[0, 0]	0	0	0	1039871
LD35731531.las	249415642.76	249417393.49	[-148, 4169]	[-0.888, 25.014]	[0, 0]	[0, 1]	[0, 1]	[0, 0]	0	0	0	1174210
LD35731534.las	249415632.47	249417406.14	[-21, 4167]	[-0.126, 25.002]	[0, 0]	[0, 1]	[0, 1]	[0, 0]	0	0	0	1302178
LD35731537.las	249415623.31	249417417.54	[81, 4167]	[0.486, 25.002]	[0, 0]	[0, 1]	[0, 1]	[0, 0]	0	0	0	1163697
LD35731540.las	249415612.11	249417427.98	[160, 4169]	[0.96, 25.014]	[0, 0]	[0, 1]	[0, 1]	[0, 0]	0	0	0	1139398
LD35731543.las	249415601.74	249417439.27	[230, 4168]	[1.38, 25.008]	[0, 0]	[0, 1]	[0, 1]	[0, 0]	0	0	0	1321753
LD35731546.las	249415591.44	249417449.35	[259, 4173]	[1.554, 25.038]	[0, 0]	[0, 1]	[0, 1]	[0, 0]	0	0	0	1282313
LD35731549.las	249415580.26	249417460.44	[333, 4153]	[1.998, 24.918]	[0, 0]	[0, 1]	[0, 1]	[0, 0]	0	0	0	1449360
LD35731552.las	249415569.59	249417473.97	[481, 4171]	[2.886, 25.026]	[0, 0]	[0, 1]	[0, 1]	[0, 0]	0	0	0	1751858
LD35731555.las	249415559.63	249417483.70	[551, 4175]	[3.306, 25.05]	[0, 0]	[0, 1]	[0, 1]	[0, 0]	0	0	0	1460979
LD35731558.las	249415548.78	249417493.82	[586, 4171]	[3.516, 25.026]	[0, 0]	[0, 1]	[0, 1]	[0, 0]	0	0	0	1608735
LD35731561.las	249415539.79	249417505.25	[614, 4150]	[3.684, 24.9]	[0, 0]	[0, 1]	[0, 1]	[0, 0]	0	0	0	1682521
LD35731564.las	249415529.58	249417516.01	[635, 4169]	[3.81, 25.014]	[0, 0]	[0, 1]	[0, 1]	[0, 0]	0	0	0	1699883
LD35731567.las	249415517.42	249417526.39	[733, 4170]	[4.398, 25.02]	[0, 0]	[0, 1]	[0, 1]	[0, 0]	0	0	0	1811558
LD35731570.las	249415507.86	249417537.17	[833, 4169]	[4.998, 25.014]	[0, 0]	[0, 1]	[0, 1]	[0, 0]	0	0	0	1780746
LD35731573.las	249415497.87	249417548.92	[925, 4171]	[5.55, 25.026]	[0, 0]	[0, 1]	[0, 1]	[0, 0]	0	0	0	1998886
LD35731576.las	249415487.25	249417560.39	[1019, 4171]	[6.114, 25.026]	[0, 0]	[0, 1]	[0, 1]	[0, 0]	0	0	0	2104827
LD35731579.las	249415476.40	249417571.57	[1123, 4172]	[6.738, 25.032]	[0, 0]	[0, 1]	[0, 1]	[0, 0]	0	0	0	2277001
LD35731582.las	249415467.16	249417583.22	[1265, 4171]	[7.59, 25.026]	[0, 0]	[0, 1]	[0, 1]	[0, 0]	0	0	0	2451961
LD35731585.las	249415457.45	249417593.93	[1325, 4171]	[7.95, 25.026]	[0, 0]	[0, 1]	[0, 1]	[0, 0]	0	0	0	2417088

DPH-1.3 Report on ASPRS LAS File Format (Tiled Data) - Informational - continued

File	GPS Time min	GPS Time max	Extended Scan Angle	Scan Angle Rank	Scanner Channel	Scan Direction	Edge of Flight Line	User Data	Counts for Synthetic	Key-points	Withheld	Overlap
LD35731588.las	249415447.26	249417605.21	[1427, 4167]	[8.562, 25.002]	[0, 0]	[0, 1]	[0, 1]	[0, 0]	0	0	0	2522622
LD35731591.las	249415437.18	249417615.60	[1511, 4169]	[9.066, 25.014]	[0, 0]	[0, 1]	[0, 1]	[0, 0]	0	0	0	2329373
LD35731594.las	249415427.36	249417627.06	[1607, 4169]	[9.642, 25.014]	[0, 0]	[0, 1]	[0, 1]	[0, 0]	0	0	0	2437354
LD35731597.las	249415417.54	249417637.86	[1622, 4170]	[9.732, 25.02]	[0, 0]	[0, 1]	[0, 1]	[0, 0]	0	0	0	2364432
LD35731600.las	249415407.29	249417649.71	[1669, 4171]	[10.014, 25.026]	[0, 0]	[0, 1]	[0, 1]	[0, 0]	0	0	0	2525143
LD35731603.las	249415397.67	249417661.27	[1749, 4171]	[10.494, 25.026]	[0, 0]	[0, 1]	[0, 1]	[0, 0]	0	0	0	2397963
LD35731606.las	249415386.05	249417672.76	[1696, 4175]	[10.176, 25.05]	[0, 0]	[0, 1]	[0, 1]	[0, 0]	0	0	0	2382401
LD35731609.las	249415376.04	249417683.96	[1639, 4170]	[9.834, 25.02]	[0, 0]	[0, 1]	[0, 1]	[0, 0]	0	0	0	2101095
LD35731612.las	249415368.79	249417690.48	[1567, 4173]	[9.402, 25.038]	[0, 0]	[0, 1]	[0, 1]	[0, 0]	0	0	0	1394093
LD35761339.las	249416346.75	249416348.71	[-1883, 1326]	[-11.298, 7.956]	[0, 0]	[0, 1]	[0, 0]	[0, 0]	0	0	0	0
LD35761342.las	249416335.78	249416347.40	[-1857, 1441]	[-11.142, 8.646]	[0, 0]	[0, 1]	[0, 0]	[0, 0]	0	0	0	0
LD35761345.las	249416324.15	249416336.43	[-1734, 1547]	[-10.404, 9.282]	[0, 0]	[0, 1]	[0, 0]	[0, 0]	0	0	0	0
LD35761348.las	249416312.89	249416325.07	[-1633, 1619]	[-9.798, 9.714]	[0, 0]	[0, 1]	[0, 0]	[0, 0]	0	0	0	0
LD35761351.las	249416301.41	249416313.78	[-1569, 1643]	[-9.414, 9.858]	[0, 0]	[0, 1]	[0, 0]	[0, 0]	0	0	0	0
LD35761354.las	249416290.52	249416302.71	[-1544, 1706]	[-9.264, 10.236]	[0, 0]	[0, 1]	[0, 0]	[0, 0]	0	0	0	0
LD35761357.las	249416278.66	249416291.44	[-1472, 1848]	[-8.832, 11.088]	[0, 0]	[0, 1]	[0, 0]	[0, 0]	0	0	0	0
LD35761360.las	249416268.48	249416279.40	[-1325, 1913]	[-7.95, 11.478]	[0, 0]	[0, 1]	[0, 0]	[0, 0]	0	0	0	0
LD35761363.las	249416256.85	249416269.29	[-1256, 1999]	[-7.536, 11.994]	[0, 0]	[0, 1]	[0, 0]	[0, 0]	0	0	0	0
LD35761366.las	249416246.44	249416258.02	[-1176, 2003]	[-7.056, 12.018]	[0, 0]	[0, 1]	[0, 0]	[0, 0]	0	0	0	0
LD35761369.las	249416235.61	249416247.60	[-1172, 2044]	[-7.032, 12.264]	[0, 0]	[0, 1]	[0, 0]	[0, 0]	0	0	0	0
LD35761372.las	249416224.04	249416236.63	[-1094, 2170]	[-6.564, 13.02]	[0, 0]	[0, 1]	[0, 0]	[0, 0]	0	0	0	0
LD35761375.las	249416212.83	249416224.91	[-950, 2281]	[-5.7, 13.686]	[0, 0]	[0, 1]	[0, 0]	[0, 0]	0	0	0	0
LD35761378.las	249416201.96	249416213.55	[-821, 2357]	[-4.926, 14.142]	[0, 0]	[0, 1]	[0, 0]	[0, 0]	0	0	0	0
LD35761381.las	249416190.96	249416814.18	[-739, 4167]	[-4.434, 25.002]	[0, 0]	[0, 1]	[0, 1]	[0, 0]	0	0	0	3522
LD35761384.las	249416180.18	249416825.86	[-708, 4167]	[-4.248, 25.002]	[0, 0]	[0, 1]	[0, 1]	[0, 0]	0	0	0	253993
LD35761387.las	249416168.55	249416836.82	[-653, 4166]	[-3.918, 24.996]	[0, 0]	[0, 1]	[0, 1]	[0, 0]	0	0	0	387774
LD35761390.las	249416157.38	249416848.07	[-551, 4169]	[-3.306, 25.014]	[0, 0]	[0, 1]	[0, 1]	[0, 0]	0	0	0	485569
LD35761393.las	249416145.85	249416859.94	[-483, 4169]	[-2.898, 25.014]	[0, 0]	[0, 1]	[0, 1]	[0, 0]	0	0	0	603416
LD35761396.las	249416134.27	249416871.51	[-418, 4166]	[-2.508, 24.996]	[0, 0]	[0, 1]	[0, 1]	[0, 0]	0	0	0	1109362
LD35761399.las	249416123.21	249416884.45	[-335, 4169]	[-2.01, 25.014]	[0, 0]	[0, 1]	[0, 1]	[0, 0]	0	0	0	976327
LD35761402.las	249416111.95	249416896.55	[-259, 4167]	[-1.554, 25.002]	[0, 0]	[0, 1]	[0, 1]	[0, 0]	0	0	0	905664
LD35761405.las	249416101.44	249416908.06	[-162, 4167]	[-0.972, 25.002]	[0, 0]	[0, 1]	[0, 1]	[0, 0]	0	0	0	1058262
LD35761408.las	249416090.83	249416920.23	[-105, 4168]	[-0.63, 25.008]	[0, 0]	[0, 1]	[0, 1]	[0, 0]	0	0	0	1187076
LD35761411.las	249416080.42	249416931.87	[-60, 4166]	[-0.36, 24.996]	[0, 0]	[0, 1]	[0, 1]	[0, 0]	0	0	0	1113488
LD35761414.las	249416069.94	249416943.40	[-3, 4171]	[-0.018, 25.026]	[0, 0]	[0, 1]	[0, 1]	[0, 0]	0	0	0	1126552
LD35761417.las	249416059.16	249416954.82	[90, 4169]	[0.54, 25.014]	[0, 0]	[0, 1]	[0, 1]	[0, 0]	0	0	0	1141265
LD35761420.las	249416047.62	249416965.71	[197, 4166]	[1.182, 24.996]	[0, 0]	[0, 1]	[0, 1]	[0, 0]	0	0	0	1153073
LD35761423.las	249416036.98	249416977.18	[309, 4167]	[1.854, 25.002]	[0, 0]	[0, 1]	[0, 1]	[0, 0]	0	0	0	1311018
LD35761426.las	249416025.36	249416988.68	[318, 4169]	[1.908, 25.014]	[0, 0]	[0, 1]	[0, 1]	[0, 0]	0	0	0	1363903
LD35761429.las	249416014.17	249416999.85	[401, 4168]	[2.406, 25.008]	[0, 0]	[0, 1]	[0, 1]	[0, 0]	0	0	0	1438353
LD35761432.las	249416004.00	249417011.04	[512, 4167]	[3.072, 25.002]	[0, 0]	[0, 1]	[0, 1]	[0, 0]	0	0	0	1510433
LD35761435.las	249415993.28	249417021.97	[596, 4169]	[3.576, 25.014]	[0, 0]	[0, 1]	[0, 1]	[0, 0]	0	0	0	1566875
LD35761438.las	249415982.44	249417032.44	[648, 4171]	[3.888, 25.026]	[0, 0]	[0, 1]	[0, 1]	[0, 0]	0	0	0	1578720
LD35761441.las	249415970.68	249417044.22	[659, 4168]	[3.954, 25.008]	[0, 0]	[0, 1]	[0, 1]	[0, 0]	0	0	0	1789141
LD35761444.las	249415959.55	249417055.79	[823, 4167]	[4.938, 25.002]	[0, 0]	[0, 1]	[0, 1]	[0, 0]	0	0	0	1862239
LD35761447.las	249415948.51	249417067.47	[873, 4168]	[5.238, 25.008]	[0, 0]	[0, 1]	[0, 1]	[0, 0]	0	0	0	1897377
LD35761450.las	249415937.54	249417078.80	[902, 4168]	[5.412, 25.008]	[0, 0]	[0, 1]	[0, 1]	[0, 0]	0	0	0	1918045
LD35761453.las	249415926.41	249417090.18	[1001, 4167]	[6.006, 25.002]	[0, 0]	[0, 1]	[0, 1]	[0, 0]	0	0	0	2014421
LD35761456.las	249415915.69	249417102.51	[1075, 4169]	[6.45, 25.014]	[0, 0]	[0, 1]	[0, 1]	[0, 0]	0	0	0	2095876

DPH-1.3 Report on ASPRS LAS File Format (Tiled Data) - Informational - continued

File	GPS Time min	GPS Time max	Extended Scan Angle	Scan Angle Rank	Scanner Channel	Scan Direction	Edge of Flight Line	User Data	Counts for Synthetic	Key-points	Withheld	Overlap
LD35761459.las	249415904.41	249417114.56	[1130, 4170]	[6.78, 25.02]	[0, 0]	[0, 1]	[0, 1]	[0, 0]	0	0	0	2199355
LD35761462.las	249415892.83	249417126.53	[1247, 4169]	[7.482, 25.014]	[0, 0]	[0, 1]	[0, 1]	[0, 0]	0	0	0	2484152
LD35761465.las	249415882.13	249417138.26	[1346, 4167]	[8.076, 25.002]	[0, 0]	[0, 1]	[0, 1]	[0, 0]	0	0	0	2477037
LD35761468.las	249415871.78	249417150.05	[1382, 4171]	[8.292, 25.026]	[0, 0]	[0, 1]	[0, 1]	[0, 0]	0	0	0	2513439
LD35761471.las	249415860.86	249417161.42	[1399, 4170]	[8.394, 25.02]	[0, 0]	[0, 1]	[0, 1]	[0, 0]	0	0	0	2596070
LD35761474.las	249415849.92	249417172.85	[1497, 4168]	[8.982, 25.008]	[0, 0]	[0, 1]	[0, 1]	[0, 0]	0	0	0	2653796
LD35761477.las	249415838.97	249417184.65	[1593, 4169]	[9.558, 25.014]	[0, 0]	[0, 1]	[0, 1]	[0, 0]	0	0	0	2705076
LD35761480.las	249415827.50	249417195.63	[1667, 4167]	[10.002, 25.002]	[0, 0]	[0, 1]	[0, 1]	[0, 0]	0	0	0	2659103
LD35761483.las	249415816.28	249417207.34	[1698, 4166]	[10.188, 24.996]	[0, 0]	[0, 1]	[0, 1]	[0, 0]	0	0	0	2626851
LD35761486.las	249415804.93	249417219.31	[1622, 4168]	[9.732, 25.008]	[0, 0]	[0, 1]	[0, 1]	[0, 0]	0	0	0	2712601
LD35761489.las	249415793.29	249417230.60	[1532, 4171]	[9.192, 25.026]	[0, 0]	[0, 1]	[0, 1]	[0, 0]	0	0	0	2665318
LD35761492.las	249415782.10	249417242.19	[1503, 4166]	[9.018, 24.996]	[0, 0]	[0, 1]	[0, 1]	[0, 0]	0	0	0	2538455
LD35761495.las	249415771.32	249417253.79	[1426, 4167]	[8.556, 25.002]	[0, 0]	[0, 1]	[0, 1]	[0, 0]	0	0	0	2412324
LD35761498.las	249415760.42	249417265.08	[1356, 4169]	[8.136, 25.014]	[0, 0]	[0, 1]	[0, 1]	[0, 0]	0	0	0	2417952
LD35761501.las	249415750.44	249417276.78	[1294, 4168]	[7.764, 25.008]	[0, 0]	[0, 1]	[0, 1]	[0, 0]	0	0	0	2397303
LD35761504.las	249415740.48	249417288.11	[1210, 4167]	[7.26, 25.002]	[0, 0]	[0, 1]	[0, 1]	[0, 0]	0	0	0	2371663
LD35761507.las	249415730.24	249417299.10	[1118, 4166]	[6.708, 24.996]	[0, 0]	[0, 1]	[0, 1]	[0, 0]	0	0	0	2083408
LD35761510.las	249415719.42	249417310.40	[1060, 4166]	[6.36, 24.996]	[0, 0]	[0, 1]	[0, 1]	[0, 0]	0	0	0	2162822
LD35761513.las	249415709.06	249417322.07	[987, 4149]	[5.922, 24.894]	[0, 0]	[0, 1]	[0, 1]	[0, 0]	0	0	0	2016143
LD35761516.las	249415698.28	249417334.24	[911, 4173]	[5.466, 25.038]	[0, 0]	[0, 1]	[0, 1]	[0, 0]	0	0	0	1989365
LD35761519.las	249415687.27	249417346.18	[789, 4169]	[4.734, 25.014]	[0, 0]	[0, 1]	[0, 1]	[0, 0]	0	0	0	1925467
LD35761522.las	249415677.25	249417357.84	[659, 4166]	[3.954, 24.996]	[0, 0]	[0, 1]	[0, 1]	[0, 0]	0	0	0	1676534
LD35761525.las	249415664.92	249417369.65	[587, 4150]	[3.522, 24.9]	[0, 0]	[0, 1]	[0, 1]	[0, 0]	0	0	0	1825049
LD35761528.las	249415653.76	249417380.68	[494, 4168]	[2.964, 25.008]	[0, 0]	[0, 1]	[0, 1]	[0, 0]	0	0	0	1582911
LD35761531.las	249415642.32	249417392.94	[443, 4166]	[2.658, 24.996]	[0, 0]	[0, 1]	[0, 1]	[0, 0]	0	0	0	1591600
LD35761534.las	249415632.16	249417405.62	[368, 4170]	[2.208, 25.02]	[0, 0]	[0, 1]	[0, 1]	[0, 0]	0	0	0	1386507
LD35761537.las	249415623.05	249417417.14	[347, 4165]	[2.082, 24.99]	[0, 0]	[0, 1]	[0, 1]	[0, 0]	0	0	0	1165227
LD35761540.las	249415611.69	249417427.12	[238, 4165]	[1.428, 24.99]	[0, 0]	[0, 1]	[0, 1]	[0, 0]	0	0	0	1328681
LD35761543.las	249415601.33	249417438.58	[141, 4169]	[0.846, 25.014]	[0, 0]	[0, 1]	[0, 1]	[0, 0]	0	0	0	1187260
LD35761546.las	249415591.23	249417448.79	[30, 4171]	[0.18, 25.026]	[0, 0]	[0, 1]	[0, 1]	[0, 0]	0	0	0	1139383
LD35761549.las	249415580.02	249417459.68	[-41, 4167]	[-0.246, 25.002]	[0, 0]	[0, 1]	[0, 1]	[0, 0]	0	0	0	1155409
LD35761552.las	249415569.34	249417472.77	[-88, 4164]	[-0.528, 24.984]	[0, 0]	[0, 1]	[0, 1]	[0, 0]	0	0	0	1022831
LD35761555.las	249415559.39	249417482.91	[-262, 4170]	[-1.572, 25.02]	[0, 0]	[0, 1]	[0, 1]	[0, 0]	0	0	0	905225
LD35761558.las	249415548.58	249417493.15	[-371, 4165]	[-2.226, 24.99]	[0, 0]	[0, 1]	[0, 1]	[0, 0]	0	0	0	947120
LD35761561.las	249415539.61	249417504.37	[-404, 4172]	[-2.424, 25.032]	[0, 0]	[0, 1]	[0, 1]	[0, 0]	0	0	0	775644
LD35761564.las	249415529.27	249417514.87	[-467, 4167]	[-2.802, 25.002]	[0, 0]	[0, 1]	[0, 1]	[0, 0]	0	0	0	849118
LD35761567.las	249415517.26	249417525.53	[-538, 4167]	[-3.228, 25.002]	[0, 0]	[0, 1]	[0, 1]	[0, 0]	0	0	0	905416
LD35761570.las	249415507.79	249417536.11	[-593, 4169]	[-3.558, 25.014]	[0, 0]	[0, 1]	[0, 1]	[0, 0]	0	0	0	631303
LD35761573.las	249415497.80	249417547.75	[-662, 4166]	[-3.972, 24.996]	[0, 0]	[0, 1]	[0, 1]	[0, 0]	0	0	0	539203
LD35761576.las	249415487.21	249417559.48	[-743, 4168]	[-4.458, 25.008]	[0, 0]	[0, 1]	[0, 1]	[0, 0]	0	0	0	489127
LD35761579.las	249415476.94	249417570.67	[-795, 4169]	[-4.77, 25.014]	[0, 0]	[0, 1]	[0, 1]	[0, 0]	0	0	0	265056
LD35761582.las	249417569.16	249417582.02	[-835, 2318]	[-5.01, 13.908]	[0, 0]	[0, 1]	[0, 0]	[0, 0]	0	0	0	0
LD35761585.las	249415462.30	249417592.83	[-945, 4100]	[-5.67, 24.6]	[0, 0]	[0, 1]	[0, 0]	[0, 0]	0	0	0	16
LD35761588.las	249417591.23	249417603.76	[-1054, 2196]	[-6.324, 13.176]	[0, 0]	[0, 1]	[0, 0]	[0, 0]	0	0	0	0
LD35761591.las	249417602.23	249417614.53	[-1167, 2107]	[-7.002, 12.642]	[0, 0]	[0, 1]	[0, 0]	[0, 0]	0	0	0	0
LD35761594.las	249417613.12	249417625.84	[-1249, 2009]	[-7.494, 12.054]	[0, 0]	[0, 1]	[0, 0]	[0, 0]	0	0	0	0
LD35761597.las	249417624.23	249417636.43	[-1329, 1953]	[-7.974, 11.718]	[0, 0]	[0, 1]	[0, 0]	[0, 0]	0	0	0	0
LD35761600.las	249417634.91	249417648.03	[-1397, 1896]	[-8.382, 11.376]	[0, 0]	[0, 1]	[0, 0]	[0, 0]	0	0	0	0
LD35761603.las	249417646.23	249417659.93	[-1487, 1856]	[-8.922, 11.136]	[0, 0]	[0, 1]	[0, 0]	[0, 0]	0	0	0	0

DPH-1.3 Report on ASPRS LAS File Format (Tiled Data) - Informational - continued

File	GPS Time min	GPS Time max	Extended Scan Angle	Scan Angle Rank	Scanner Channel	Scan Direction	Edge of Flight Line	User Data	Counts for Synthetic	Key-points	Withheld	Overlap
LD35761606.las	249417658.28	249417671.27	[-1587, 1828]	[-9.522, 10.968]	[0, 0]	[0, 1]	[0, 0]	[0, 0]	0	0	0	0
LD35761609.las	249417669.37	249417682.58	[-1652, 1744]	[-9.912, 10.464]	[0, 0]	[0, 1]	[0, 0]	[0, 0]	0	0	0	0
LD35761612.las	249417680.82	249417689.05	[-1721, 1688]	[-10.326, 10.128]	[0, 0]	[0, 1]	[0, 0]	[0, 0]	0	0	0	0
LD35791339.las	249416346.15	249416650.83	[1262, 4172]	[7.572, 25.032]	[0, 0]	[0, 1]	[0, 1]	[0, 0]	0	0	0	247645
LD35791342.las	249416335.03	249416663.17	[1278, 4169]	[7.668, 25.014]	[0, 0]	[0, 1]	[0, 1]	[0, 0]	0	0	0	2494966
LD35791345.las	249416323.37	249416674.05	[1392, 4168]	[8.352, 25.008]	[0, 0]	[0, 1]	[0, 1]	[0, 0]	0	0	0	2406873
LD35791348.las	249416311.94	249416685.61	[1500, 4169]	[9.25014]	[0, 0]	[0, 1]	[0, 1]	[0, 0]	0	0	0	2468504
LD35791351.las	249416300.09	249416697.56	[1564, 4169]	[9.384, 25.014]	[0, 0]	[0, 1]	[0, 1]	[0, 0]	0	0	0	2586678
LD35791354.las	249416289.81	249416709.02	[1594, 4171]	[9.564, 25.026]	[0, 0]	[0, 1]	[0, 1]	[0, 0]	0	0	0	2421532
LD35791357.las	249416278.07	249416720.35	[1659, 4167]	[9.954, 25.002]	[0, 0]	[0, 1]	[0, 1]	[0, 0]	0	0	0	2559911
LD35791360.las	249416267.86	249416732.62	[1799, 4169]	[10.794, 25.014]	[0, 0]	[0, 1]	[0, 1]	[0, 0]	0	0	0	2487462
LD35791363.las	249416255.96	249416744.69	[1728, 4168]	[10.368, 25.008]	[0, 0]	[0, 1]	[0, 1]	[0, 0]	0	0	0	2722135
LD35791366.las	249416245.51	249416756.41	[1658, 4168]	[9.948, 25.008]	[0, 0]	[0, 1]	[0, 1]	[0, 0]	0	0	0	2590528
LD35791369.las	249416234.96	249416768.33	[1567, 4170]	[9.402, 25.02]	[0, 0]	[0, 1]	[0, 1]	[0, 0]	0	0	0	2673008
LD35791372.las	249416223.52	249416779.80	[1531, 4169]	[9.186, 25.014]	[0, 0]	[0, 1]	[0, 1]	[0, 0]	0	0	0	2652157
LD35791375.las	249416212.34	249416791.29	[1453, 4172]	[8.718, 25.032]	[0, 0]	[0, 1]	[0, 1]	[0, 0]	0	0	0	2556885
LD35791378.las	249416201.32	249416802.66	[1365, 4171]	[8.19, 25.026]	[0, 0]	[0, 1]	[0, 1]	[0, 0]	0	0	0	2491229
LD35791381.las	249416190.25	249416814.18	[1295, 4173]	[7.77, 25.038]	[0, 0]	[0, 1]	[0, 1]	[0, 0]	0	0	0	2468537
LD35791384.las	249416179.53	249416825.79	[1182, 4169]	[7.092, 25.014]	[0, 0]	[0, 1]	[0, 1]	[0, 0]	0	0	0	2127237
LD35791387.las	249416167.93	249416836.75	[1126, 4167]	[6.756, 25.002]	[0, 0]	[0, 1]	[0, 1]	[0, 0]	0	0	0	2159535
LD35791390.las	249416156.53	249416847.91	[1064, 4168]	[6.384, 25.008]	[0, 0]	[0, 1]	[0, 1]	[0, 0]	0	0	0	1977224
LD35791393.las	249416145.15	249416859.72	[939, 4168]	[5.634, 25.008]	[0, 0]	[0, 1]	[0, 1]	[0, 0]	0	0	0	1951663
LD35791396.las	249416133.60	249416871.29	[832, 4169]	[4.992, 25.014]	[0, 0]	[0, 1]	[0, 1]	[0, 0]	0	0	0	2685560
LD35791399.las	249416122.65	249416884.04	[786, 4167]	[4.716, 25.002]	[0, 0]	[0, 1]	[0, 1]	[0, 0]	0	0	0	2071914
LD35791402.las	249416111.40	249416896.11	[685, 4166]	[4.11, 24.996]	[0, 0]	[0, 1]	[0, 1]	[0, 0]	0	0	0	1572444
LD35791405.las	249416100.88	249416907.61	[574, 4168]	[3.444, 25.008]	[0, 0]	[0, 1]	[0, 1]	[0, 0]	0	0	0	1288824
LD35791408.las	249416090.34	249416919.73	[533, 4167]	[3.198, 25.002]	[0, 0]	[0, 1]	[0, 1]	[0, 0]	0	0	0	1462024
LD35791411.las	249416080.00	249416931.37	[519, 4170]	[3.114, 25.02]	[0, 0]	[0, 1]	[0, 1]	[0, 0]	0	0	0	1418645
LD35791414.las	249416069.56	249416942.89	[446, 4168]	[2.676, 25.008]	[0, 0]	[0, 1]	[0, 1]	[0, 0]	0	0	0	1338230
LD35791417.las	249416058.89	249416954.35	[392, 4169]	[2.352, 25.014]	[0, 0]	[0, 1]	[0, 1]	[0, 0]	0	0	0	1321798
LD35791420.las	249416047.33	249416965.22	[304, 4170]	[1.824, 25.02]	[0, 0]	[0, 1]	[0, 1]	[0, 0]	0	0	0	1336756
LD35791423.las	249416036.60	249416976.65	[244, 4168]	[1.464, 25.008]	[0, 0]	[0, 1]	[0, 1]	[0, 0]	0	0	0	1148604
LD35791426.las	249416024.98	249416988.00	[160, 4170]	[0.96, 25.02]	[0, 0]	[0, 1]	[0, 1]	[0, 0]	0	0	0	1226024
LD35791429.las	249416013.93	249416999.14	[39, 4168]	[0.234, 25.008]	[0, 0]	[0, 1]	[0, 1]	[0, 0]	0	0	0	1104093
LD35791432.las	249416003.80	249417010.24	[-59, 4167]	[-0.354, 25.002]	[0, 0]	[0, 1]	[0, 1]	[0, 0]	0	0	0	959426
LD35791435.las	249415993.11	249417021.24	[-152, 4166]	[-0.912, 24.996]	[0, 0]	[0, 1]	[0, 1]	[0, 0]	0	0	0	930105
LD35791438.las	249415982.13	249417031.73	[-241, 4169]	[-1.446, 25.014]	[0, 0]	[0, 1]	[0, 1]	[0, 0]	0	0	0	903825
LD35791441.las	249415970.52	249417043.23	[-280, 4172]	[-1.68, 25.032]	[0, 0]	[0, 1]	[0, 1]	[0, 0]	0	0	0	904626
LD35791444.las	249415959.39	249417054.73	[-366, 4152]	[-2.196, 24.912]	[0, 0]	[0, 1]	[0, 1]	[0, 0]	0	0	0	710226
LD35791447.las	249415948.36	249417066.65	[-425, 4166]	[-2.55, 24.996]	[0, 0]	[0, 1]	[0, 1]	[0, 0]	0	0	0	702715
LD35791450.las	249415937.44	249417077.90	[-484, 4171]	[-2.904, 25.026]	[0, 0]	[0, 1]	[0, 1]	[0, 0]	0	0	0	652374
LD35791453.las	249415926.32	249417089.24	[-518, 4164]	[-3.108, 24.984]	[0, 0]	[0, 1]	[0, 1]	[0, 0]	0	0	0	536063
LD35791456.las	249415915.63	249417101.29	[-554, 4166]	[-3.324, 24.996]	[0, 0]	[0, 1]	[0, 1]	[0, 0]	0	0	0	456288
LD35791459.las	249415904.40	249417113.45	[-646, 4168]	[-3.876, 25.008]	[0, 0]	[0, 1]	[0, 1]	[0, 0]	0	0	0	377728
LD35791462.las	249415896.06	249417125.32	[-741, 4162]	[-4.446, 24.972]	[0, 0]	[0, 1]	[0, 1]	[0, 0]	0	0	0	59253
LD35791465.las	249417123.47	249417137.05	[-839, 2345]	[-5.034, 14.07]	[0, 0]	[0, 1]	[0, 0]	[0, 0]	0	0	0	0
LD35791468.las	249415877.19	249417148.74	[-972, 4148]	[-5.832, 24.888]	[0, 0]	[0, 1]	[0, 0]	[0, 0]	0	0	0	65
LD35791471.las	249417146.94	249417160.04	[-1109, 2128]	[-6.654, 12.768]	[0, 0]	[0, 1]	[0, 0]	[0, 0]	0	0	0	0
LD35791474.las	249417158.37	249417171.46	[-1205, 2027]	[-7.23, 12.162]	[0, 0]	[0, 1]	[0, 0]	[0, 0]	0	0	0	0

DPH-1.3 Report on ASPRS LAS File Format (Tiled Data) - Informational - continued

File	GPS Time min	GPS Time max	Extended Scan Angle	Scan Angle Rank	Scanner Channel	Scan Direction	Edge of Flight Line	User Data	Counts for Synthetic	Key-points	Withheld	Overlap
LD35791477.las	249417169.83	249417183.18	[-1293, 1960]	[-7.758, 11.76]	[0, 0]	[0, 1]	[0, 0]	[0, 0]	0	0	0	0
LD35791480.las	249417181.36	249417194.32	[-1366, 1880]	[-8.196, 11.28]	[0, 0]	[0, 1]	[0, 0]	[0, 0]	0	0	0	0
LD35791483.las	249417192.79	249417205.21	[-1449, 1830]	[-8.694, 10.98]	[0, 0]	[0, 1]	[0, 0]	[0, 0]	0	0	0	0
LD35791486.las	249417203.13	249417217.75	[-1516, 1746]	[-9.096, 10.476]	[0, 0]	[0, 1]	[0, 0]	[0, 0]	0	0	0	0
LD35791489.las	249417215.85	249417229.15	[-1597, 1669]	[-9.582, 10.014]	[0, 0]	[0, 1]	[0, 0]	[0, 0]	0	0	0	0
LD35791492.las	249417227.48	249417240.52	[-1646, 1581]	[-9.876, 9.486]	[0, 0]	[0, 1]	[0, 0]	[0, 0]	0	0	0	0
LD35791495.las	249417238.70	249417252.03	[-1721, 1551]	[-10.326, 9.306]	[0, 0]	[0, 1]	[0, 0]	[0, 0]	0	0	0	0
LD35791498.las	249417250.12	249417263.34	[-1804, 1474]	[-10.824, 8.844]	[0, 0]	[0, 1]	[0, 0]	[0, 0]	0	0	0	0
LD35791501.las	249417261.61	249417274.97	[-1871, 1406]	[-11.226, 8.436]	[0, 0]	[0, 1]	[0, 0]	[0, 0]	0	0	0	0
LD35791504.las	249417273.03	249417286.21	[-1950, 1342]	[-11.7, 8.052]	[0, 0]	[0, 1]	[0, 0]	[0, 0]	0	0	0	0
LD35791507.las	249417284.37	249417297.45	[-2037, 1259]	[-12.222, 7.554]	[0, 0]	[0, 1]	[0, 0]	[0, 0]	0	0	0	0
LD35791510.las	249417295.74	249417308.94	[-2098, 1167]	[-12.588, 7.002]	[0, 0]	[0, 1]	[0, 0]	[0, 0]	0	0	0	0
LD35791513.las	249417307.14	249417319.94	[-2178, 1108]	[-13.068, 6.648]	[0, 0]	[0, 1]	[0, 0]	[0, 0]	0	0	0	0
LD35791516.las	249417318.28	249417331.94	[-2245, 1044]	[-13.47, 6.264]	[0, 0]	[0, 1]	[0, 0]	[0, 0]	0	0	0	0
LD35791519.las	249417329.61	249418320.42	[-4202, 959]	[-25.212, 5.754]	[0, 0]	[0, 1]	[0, 1]	[0, 0]	0	0	0	375
LD35791522.las	249417341.26	249418313.74	[-4205, 838]	[-25.23, 5.028]	[0, 0]	[0, 1]	[0, 1]	[0, 0]	0	0	0	191863
LD35791525.las	249417353.48	249418303.03	[-4203, 707]	[-25.218, 4.242]	[0, 0]	[0, 1]	[0, 1]	[0, 0]	0	0	0	230790
LD35791528.las	249417365.89	249418292.57	[-4202, 635]	[-25.212, 3.81]	[0, 0]	[0, 1]	[0, 1]	[0, 0]	0	0	0	305106
LD35791531.las	249417377.14	249418281.63	[-4192, 543]	[-25.152, 3.258]	[0, 0]	[0, 1]	[0, 1]	[0, 0]	0	0	0	438440
LD35791534.las	249417388.81	249418270.54	[-4201, 491]	[-25.206, 2.946]	[0, 0]	[0, 1]	[0, 1]	[0, 0]	0	0	0	562705
LD35791537.las	249417400.55	249418260.06	[-4202, 462]	[-25.212, 2.772]	[0, 0]	[0, 1]	[0, 1]	[0, 0]	0	0	0	721308
LD35791540.las	249417413.74	249418249.44	[-4202, 394]	[-25.212, 2.364]	[0, 0]	[0, 1]	[0, 1]	[0, 0]	0	0	0	930249
LD35791543.las	249417423.79	249418237.07	[-4202, 286]	[-25.212, 1.716]	[0, 0]	[0, 1]	[0, 1]	[0, 0]	0	0	0	937832
LD35791546.las	249417435.23	249418226.02	[-4202, 189]	[-25.212, 1.134]	[0, 0]	[0, 1]	[0, 1]	[0, 0]	0	0	0	979445
LD35791549.las	249417445.72	249418214.82	[-4203, 78]	[-25.218, 0.468]	[0, 0]	[0, 1]	[0, 1]	[0, 0]	0	0	0	948449
LD35791552.las	249417456.57	249418204.27	[-4193, 7]	[-25.158, 0.042]	[0, 0]	[0, 1]	[0, 1]	[0, 0]	0	0	169259	842128
LD35791555.las	249417469.01	249418192.88	[-4334, -39]	[-26.004, -0.234]	[0, 0]	[0, 1]	[0, 1]	[0, 0]	0	0	0	1161790
LD35791558.las	249417479.74	249418182.05	[-4206, -214]	[-25.236, -1.284]	[0, 0]	[0, 1]	[0, 1]	[0, 0]	0	0	0	1302845
LD35791561.las	249417490.59	249418170.16	[-4203, -322]	[-25.218, -1.932]	[0, 0]	[0, 1]	[0, 1]	[0, 0]	0	0	0	1232648
LD35791564.las	249417501.25	249418159.59	[-4203, -355]	[-25.218, -2.13]	[0, 0]	[0, 1]	[0, 1]	[0, 0]	0	0	112998	1196537
LD35791567.las	249417512.38	249418148.20	[-4203, -420]	[-25.218, -2.52]	[0, 0]	[0, 1]	[0, 1]	[0, 0]	0	0	0	1308046
LD35791570.las	249417522.51	249418138.12	[-4201, -490]	[-25.206, -2.94]	[0, 0]	[0, 1]	[0, 1]	[0, 0]	0	0	0	1472744
LD35791573.las	249417533.38	249418126.93	[-4201, -545]	[-25.206, -3.27]	[0, 0]	[0, 1]	[0, 1]	[0, 0]	0	0	0	1509526
LD35791576.las	249417544.24	249418115.98	[-4204, -615]	[-25.224, -3.69]	[0, 0]	[0, 1]	[0, 1]	[0, 0]	0	0	0	1621605
LD35791579.las	249417556.51	249418105.23	[-4202, -695]	[-25.212, -4.17]	[0, 0]	[0, 1]	[0, 1]	[0, 0]	0	0	0	1728671
LD35791582.las	249417567.74	249418094.35	[-4205, -744]	[-25.23, -4.464]	[0, 0]	[0, 1]	[0, 1]	[0, 0]	0	0	0	1765524
LD35791585.las	249417579.08	249418083.90	[-4203, -788]	[-25.218, -4.728]	[0, 0]	[0, 1]	[0, 1]	[0, 0]	0	0	0	1818481
LD35791588.las	249417589.87	249418072.85	[-4201, -896]	[-25.206, -5.376]	[0, 0]	[0, 1]	[0, 1]	[0, 0]	0	0	0	1922157
LD35791591.las	249417600.39	249418061.26	[-4204, -1006]	[-25.224, -6.036]	[0, 0]	[0, 1]	[0, 1]	[0, 0]	0	0	0	2059184
LD35791594.las	249417611.60	249418049.90	[-4200, -1119]	[-25.2, -6.714]	[0, 0]	[0, 1]	[0, 1]	[0, 0]	0	0	0	2377637
LD35791597.las	249417623.20	249418039.12	[-4205, -1201]	[-25.23, -7.206]	[0, 0]	[0, 1]	[0, 1]	[0, 0]	0	0	0	2431009
LD35791600.las	249417633.44	249418027.60	[-4206, -1281]	[-25.236, -7.686]	[0, 0]	[0, 1]	[0, 1]	[0, 0]	0	0	0	2386220
LD35791603.las	249417644.68	249418016.78	[-4200, -1349]	[-25.2, -8.094]	[0, 0]	[0, 1]	[0, 1]	[0, 0]	0	0	0	2427414
LD35791606.las	249417656.76	249418005.42	[-4205, -1439]	[-25.23, -8.634]	[0, 0]	[0, 1]	[0, 1]	[0, 0]	0	0	0	2288580
LD35791609.las	249417667.69	249417994.02	[-4206, -1535]	[-25.236, -9.21]	[0, 0]	[0, 1]	[0, 1]	[0, 0]	0	0	0	2344603
LD35791612.las	249417679.27	249417982.84	[-4203, -1603]	[-25.218, -9.618]	[0, 0]	[0, 1]	[0, 1]	[0, 0]	0	0	0	1458193
LD35821339.las	249416647.72	249416650.18	[-775, 2417]	[-4.65, 14.502]	[0, 0]	[0, 1]	[0, 0]	[0, 0]	0	0	0	0
LD35821342.las	249416648.99	249416662.10	[-796, 2417]	[-4.776, 14.502]	[0, 0]	[0, 1]	[0, 0]	[0, 0]	0	0	0	0
LD35821345.las	249416660.50	249416673.02	[-919, 2397]	[-5.514, 14.382]	[0, 0]	[0, 1]	[0, 0]	[0, 0]	0	0	0	0

DPH-1.3 Report on ASPRS LAS File Format (Tiled Data) - Informational - continued

File	GPS Time min	GPS Time max	Extended Scan Angle	Scan Angle Rank	Scanner Channel	Scan Direction	Edge of Flight Line	User Data	Counts for Synthetic	Key-points	Withheld	Overlap
LD35821348.las	249416671.48	249416684.77	[-989, 2271]	[-5.934, 13.626]	[0, 0]	[0, 1]	[0, 0]	[0, 0]	0	0	0	0
LD35821351.las	249416683.41	249416696.44	[-1062, 2195]	[-6.372, 13.17]	[0, 0]	[0, 1]	[0, 0]	[0, 0]	0	0	0	0
LD35821354.las	249416694.90	249416708.03	[-1127, 2137]	[-6.762, 12.822]	[0, 0]	[0, 1]	[0, 0]	[0, 0]	0	0	0	0
LD35821357.las	249416706.45	249416719.36	[-1215, 2055]	[-7.29, 12.33]	[0, 0]	[0, 1]	[0, 0]	[0, 0]	0	0	0	0
LD35821360.las	249416717.89	249416731.17	[-1288, 1963]	[-7.728, 11.778]	[0, 0]	[0, 1]	[0, 0]	[0, 0]	0	0	0	0
LD35821363.las	249416729.23	249416743.16	[-1394, 1892]	[-8.364, 11.352]	[0, 0]	[0, 1]	[0, 0]	[0, 0]	0	0	0	0
LD35821366.las	249416741.28	249416755.08	[-1469, 1777]	[-8.814, 10.662]	[0, 0]	[0, 1]	[0, 0]	[0, 0]	0	0	0	0
LD35821369.las	249416753.49	249416766.99	[-1548, 1706]	[-9.288, 10.236]	[0, 0]	[0, 1]	[0, 0]	[0, 0]	0	0	0	0
LD35821372.las	249416765.41	249416778.48	[-1586, 1616]	[-9.516, 9.696]	[0, 0]	[0, 1]	[0, 0]	[0, 0]	0	0	0	0
LD35821375.las	249416777.09	249416789.80	[-1647, 1579]	[-9.882, 9.474]	[0, 0]	[0, 1]	[0, 0]	[0, 0]	0	0	0	0
LD35821378.las	249416788.27	249416801.22	[-1728, 1500]	[-10.368, 9]	[0, 0]	[0, 1]	[0, 0]	[0, 0]	0	0	0	0
LD35821381.las	249416799.74	249416812.56	[-1786, 1417]	[-10.716, 8.502]	[0, 0]	[0, 1]	[0, 0]	[0, 0]	0	0	0	0
LD35821384.las	249416810.93	249416824.10	[-1880, 1343]	[-11.28, 8.058]	[0, 0]	[0, 1]	[0, 0]	[0, 0]	0	0	0	0
LD35821387.las	249416822.66	249416835.61	[-1946, 1231]	[-11.676, 7.386]	[0, 0]	[0, 1]	[0, 0]	[0, 0]	0	0	0	0
LD35821390.las	249416833.91	249418781.95	[-4190, 1174]	[-25.14, 7.044]	[0, 0]	[0, 1]	[0, 0]	[0, 0]	0	0	0	4
LD35821393.las	249416844.75	249418774.40	[-4195, 1112]	[-25.17, 6.672]	[0, 0]	[0, 1]	[0, 0]	[0, 0]	0	0	0	23
LD35821396.las	249416856.00	249418756.96	[-4200, 985]	[-25.2, 5.91]	[0, 0]	[0, 1]	[0, 1]	[0, 0]	0	0	0	5954
LD35821399.las	249416868.20	249418754.97	[-4203, 882]	[-25.218, 5.292]	[0, 0]	[0, 1]	[0, 1]	[0, 0]	0	0	0	252746
LD35821402.las	249416880.35	249418743.53	[-4184, 835]	[-25.104, 5.01]	[0, 0]	[0, 1]	[0, 1]	[0, 0]	0	0	0	288567
LD35821405.las	249416892.33	249418732.78	[-4185, 732]	[-25.11, 4.392]	[0, 0]	[0, 1]	[0, 1]	[0, 0]	0	0	0	531591
LD35821408.las	249416904.13	249418720.45	[-4205, 624]	[-25.23, 3.744]	[0, 0]	[0, 1]	[0, 1]	[0, 0]	0	0	0	537886
LD35821411.las	249416916.36	249418710.83	[-4204, 585]	[-25.224, 3.51]	[0, 0]	[0, 1]	[0, 1]	[0, 0]	0	0	0	618811
LD35821414.las	249416928.34	249418700.05	[-4201, 567]	[-25.206, 3.402]	[0, 0]	[0, 1]	[0, 1]	[0, 0]	0	0	0	685334
LD35821417.las	249416939.06	249418688.78	[-4202, 504]	[-25.212, 3.024]	[0, 0]	[0, 1]	[0, 1]	[0, 0]	0	0	0	674065
LD35821420.las	249416950.91	249418678.92	[-4201, 440]	[-25.206, 2.64]	[0, 0]	[0, 1]	[0, 1]	[0, 0]	0	0	0	763206
LD35821423.las	249416962.10	249418668.12	[-4203, 352]	[-25.218, 2.112]	[0, 0]	[0, 1]	[0, 1]	[0, 0]	0	0	0	959099
LD35821426.las	249416973.43	249418657.25	[-4201, 293]	[-25.206, 1.758]	[0, 0]	[0, 1]	[0, 1]	[0, 0]	0	0	0	1058453
LD35821429.las	249416984.26	249418646.83	[-4203, 208]	[-25.218, 1.248]	[0, 0]	[0, 1]	[0, 1]	[0, 0]	0	0	0	1079820
LD35821432.las	249416995.58	249418636.07	[-4204, 87]	[-25.224, 0.522]	[0, 0]	[0, 1]	[0, 1]	[0, 0]	0	0	0	1041144
LD35821435.las	249417006.71	249418626.36	[-4202, -11]	[-25.212, -0.066]	[0, 0]	[0, 1]	[0, 1]	[0, 0]	0	0	0	1132358
LD35821438.las	249417018.11	249418615.47	[-4185, -103]	[-25.11, -0.618]	[0, 0]	[0, 1]	[0, 1]	[0, 0]	0	0	0	1220874
LD35821441.las	249417028.53	249418604.30	[-4203, -193]	[-25.218, -1.158]	[0, 0]	[0, 1]	[0, 1]	[0, 0]	0	0	0	1264713
LD35821444.las	249417039.70	249418593.49	[-4202, -232]	[-25.212, -1.392]	[0, 0]	[0, 1]	[0, 1]	[0, 0]	0	0	0	1348608
LD35821447.las	249417051.05	249418583.02	[-4202, -318]	[-25.212, -1.908]	[0, 0]	[0, 1]	[0, 1]	[0, 0]	0	0	0	1471386
LD35821450.las	249417063.14	249418571.99	[-4202, -377]	[-25.212, -2.262]	[0, 0]	[0, 1]	[0, 1]	[0, 0]	0	0	0	1440299
LD35821453.las	249417074.75	249418562.16	[-4204, -435]	[-25.224, -2.61]	[0, 0]	[0, 1]	[0, 1]	[0, 0]	0	0	0	1479468
LD35821456.las	249417086.36	249418552.12	[-4203, -469]	[-25.218, -2.814]	[0, 0]	[0, 1]	[0, 1]	[0, 0]	0	0	0	1445836
LD35821459.las	249417097.57	249418542.11	[-4201, -506]	[-25.206, -3.036]	[0, 0]	[0, 1]	[0, 1]	[0, 0]	0	0	0	1521833
LD35821462.las	249417109.98	249418531.69	[-4199, -595]	[-25.194, -3.57]	[0, 0]	[0, 1]	[0, 1]	[0, 0]	0	0	0	1526204
LD35821465.las	249417121.57	249418521.24	[-4202, -693]	[-25.212, -4.158]	[0, 0]	[0, 1]	[0, 1]	[0, 0]	0	0	0	1774945
LD35821468.las	249417133.56	249418510.08	[-4203, -790]	[-25.218, -4.74]	[0, 0]	[0, 1]	[0, 1]	[0, 0]	0	0	52476	1809091
LD35821471.las	249417145.10	249418498.49	[-4204, -924]	[-25.224, -5.544]	[0, 0]	[0, 1]	[0, 1]	[0, 0]	0	0	0	1994675
LD35821474.las	249417156.65	249418487.79	[-4203, -1060]	[-25.218, -6.36]	[0, 0]	[0, 1]	[0, 1]	[0, 0]	0	0	0	2234082
LD35821477.las	249417168.09	249418476.65	[-4204, -1158]	[-25.224, -6.948]	[0, 0]	[0, 1]	[0, 1]	[0, 0]	0	0	0	2470962
LD35821480.las	249417179.42	249418465.67	[-4202, -1246]	[-25.212, -7.476]	[0, 0]	[0, 1]	[0, 1]	[0, 0]	0	0	0	2759136
LD35821483.las	249417191.25	249418454.85	[-4204, -1318]	[-25.224, -7.908]	[0, 0]	[0, 1]	[0, 1]	[0, 0]	0	0	0	2461590
LD35821486.las	249417201.50	249418444.49	[-4203, -1401]	[-25.218, -8.406]	[0, 0]	[0, 1]	[0, 1]	[0, 0]	0	0	0	2710952
LD35821489.las	249417214.12	249418434.39	[-4203, -1467]	[-25.218, -8.802]	[0, 0]	[0, 1]	[0, 1]	[0, 0]	0	0	0	2590974
LD35821492.las	249417225.83	249418424.33	[-4204, -1549]	[-25.224, -9.294]	[0, 0]	[0, 1]	[0, 1]	[0, 0]	0	0	0	2553564

DPH-1.3 Report on ASPRS LAS File Format (Tiled Data) - Informational - continued

File	GPS Time min	GPS Time max	Extended Scan Angle	Scan Angle Rank	Scanner Channel	Scan Direction	Edge of Flight Line	User Data	Counts for Synthetic	Key-points	Withheld	Overlap
LD35821495.las	249417237.11	249418413.50	[-4202, -1598]	[-25.212, -9.588]	[0, 0]	[0, 1]	[0, 1]	[0, 0]	0	0	0	2707049
LD35821498.las	249417248.40	249418401.04	[-4202, -1673]	[-25.212, -10.038]	[0, 0]	[0, 1]	[0, 1]	[0, 0]	0	0	0	2595850
LD35821501.las	249417260.26	249418390.04	[-4204, -1755]	[-25.224, -10.53]	[0, 0]	[0, 1]	[0, 1]	[0, 0]	0	0	0	2576437
LD35821504.las	249417271.47	249418379.27	[-4203, -1694]	[-25.218, -10.164]	[0, 0]	[0, 1]	[0, 1]	[0, 0]	0	0	0	2594639
LD35821507.las	249417282.95	249418368.48	[-4201, -1641]	[-25.206, -9.846]	[0, 0]	[0, 1]	[0, 1]	[0, 0]	0	0	0	2552878
LD35821510.las	249417294.40	249418357.94	[-4202, -1555]	[-25.212, -9.33]	[0, 0]	[0, 1]	[0, 1]	[0, 0]	0	0	0	2618201
LD35821513.las	249417305.87	249418346.54	[-4202, -1477]	[-25.212, -8.862]	[0, 0]	[0, 1]	[0, 1]	[0, 0]	0	0	0	2559719
LD35821516.las	249417317.13	249418335.15	[-4206, -1388]	[-25.236, -8.328]	[0, 0]	[0, 1]	[0, 1]	[0, 0]	0	0	0	2453170
LD35821519.las	249417327.94	249418324.66	[-4202, -1241]	[-25.212, -7.446]	[0, 0]	[0, 1]	[0, 1]	[0, 0]	0	0	0	2610710
LD35821522.las	249417339.76	249418313.74	[-4205, -1169]	[-25.23, -7.014]	[0, 0]	[0, 1]	[0, 1]	[0, 0]	0	0	0	2540471
LD35821525.las	249417352.07	249418303.02	[-4202, -1144]	[-25.212, -6.864]	[0, 0]	[0, 1]	[0, 1]	[0, 0]	0	0	0	2456820
LD35821528.las	249417364.71	249418292.54	[-4200, -1109]	[-25.2, -6.654]	[0, 0]	[0, 1]	[0, 1]	[0, 0]	0	0	0	2184075
LD35821531.las	249417376.11	249418281.59	[-4204, -1027]	[-25.224, -6.162]	[0, 0]	[0, 1]	[0, 1]	[0, 0]	0	0	0	2106547
LD35821534.las	249417387.62	249418270.46	[-4184, -935]	[-25.104, -5.61]	[0, 0]	[0, 1]	[0, 1]	[0, 0]	0	0	0	1991047
LD35821537.las	249417399.45	249418259.94	[-4204, -854]	[-25.224, -5.124]	[0, 0]	[0, 1]	[0, 1]	[0, 0]	0	0	0	2145587
LD35821540.las	249417412.61	249418249.20	[-4203, -703]	[-25.218, -4.218]	[0, 0]	[0, 1]	[0, 1]	[0, 0]	0	0	0	1720580
LD35821543.las	249417423.01	249418236.73	[-4206, -649]	[-25.236, -3.894]	[0, 0]	[0, 1]	[0, 1]	[0, 0]	0	0	0	1707710
LD35821546.las	249417434.47	249418225.64	[-4202, -628]	[-25.212, -3.768]	[0, 0]	[0, 1]	[0, 1]	[0, 0]	0	0	0	1554348
LD35821549.las	249417445.12	249418214.50	[-4203, -620]	[-25.218, -3.72]	[0, 0]	[0, 1]	[0, 1]	[0, 0]	0	0	0	1486655
LD35821552.las	249417455.88	249418203.94	[-4205, -480]	[-25.23, -2.88]	[0, 0]	[0, 1]	[0, 1]	[0, 0]	0	0	0	1630228
LD35821555.las	249417468.35	249418192.62	[-4202, -367]	[-25.212, -2.202]	[0, 0]	[0, 1]	[0, 1]	[0, 0]	0	0	0	1345011
LD35821558.las	249417479.12	249418181.65	[-4203, -266]	[-25.218, -1.596]	[0, 0]	[0, 1]	[0, 1]	[0, 0]	0	0	73077	1165538
LD35821561.las	249417490.09	249418169.78	[-4203, -218]	[-25.218, -1.308]	[0, 0]	[0, 1]	[0, 1]	[0, 0]	0	0	0	1160595
LD35821564.las	249417500.79	249418159.10	[-4202, -102]	[-25.212, -0.612]	[0, 0]	[0, 1]	[0, 1]	[0, 0]	0	0	0	1188231
LD35821567.las	249417511.92	249418147.99	[-4202, -40]	[-25.212, -0.24]	[0, 0]	[0, 1]	[0, 1]	[0, 0]	0	0	0	1047494
LD35821570.las	249417522.15	249418137.79	[-4202, 53]	[-25.212, 0.318]	[0, 0]	[0, 1]	[0, 1]	[0, 0]	0	0	0	1051767
LD35821573.las	249417533.01	249418126.44	[-4206, 126]	[-25.236, 0.756]	[0, 0]	[0, 1]	[0, 1]	[0, 0]	0	0	0	999963
LD35821576.las	249417543.87	249418115.42	[-4201, 216]	[-25.206, 1.296]	[0, 0]	[0, 1]	[0, 1]	[0, 0]	0	0	0	1064221
LD35821579.las	249417556.29	249418104.73	[-4203, 321]	[-25.218, 1.926]	[0, 0]	[0, 1]	[0, 1]	[0, 0]	0	0	0	896911
LD35821582.las	249417567.52	249418093.92	[-4203, 352]	[-25.218, 2.112]	[0, 0]	[0, 1]	[0, 1]	[0, 0]	0	0	0	887878
LD35821585.las	249417578.90	249418083.10	[-4207, 367]	[-25.242, 2.202]	[0, 0]	[0, 1]	[0, 1]	[0, 0]	0	0	0	814241
LD35821588.las	249417589.71	249418072.16	[-4207, 494]	[-25.242, 2.964]	[0, 0]	[0, 1]	[0, 1]	[0, 0]	0	0	0	644532
LD35821591.las	249417600.25	249418060.61	[-4205, 646]	[-25.23, 3.876]	[0, 0]	[0, 1]	[0, 1]	[0, 0]	0	0	0	511282
LD35821594.las	249417611.55	249418049.44	[-4201, 791]	[-25.206, 4.746]	[0, 0]	[0, 1]	[0, 1]	[0, 0]	0	0	0	152250
LD35821597.las	249417623.18	249418038.59	[-4200, 880]	[-25.2, 5.28]	[0, 0]	[0, 1]	[0, 1]	[0, 0]	0	0	0	3490
LD35821600.las	249418014.63	249418027.08	[-2428, 916]	[-14.568, 5.496]	[0, 0]	[0, 1]	[0, 0]	[0, 0]	0	0	0	0
LD35821603.las	249418003.51	249418015.92	[-2381, 974]	[-14.286, 5.844]	[0, 0]	[0, 1]	[0, 0]	[0, 0]	0	0	0	0
LD35821606.las	249417992.12	249418004.63	[-2325, 1074]	[-13.95, 6.444]	[0, 0]	[0, 1]	[0, 0]	[0, 0]	0	0	0	0
LD35821609.las	249417981.08	249417993.31	[-2224, 1168]	[-13.344, 7.008]	[0, 0]	[0, 1]	[0, 0]	[0, 0]	0	0	0	0
LD35821612.las	249417972.82	249417982.15	[-2158, 1223]	[-12.948, 7.338]	[0, 0]	[0, 1]	[0, 0]	[0, 0]	0	0	0	0
LD35851339.las	249416646.41	249418961.06	[-4200, -720]	[-25.2, -4.32]	[0, 0]	[0, 1]	[0, 1]	[0, 0]	0	0	0	178473
LD35851342.las	249416647.72	249418959.96	[-4202, -726]	[-25.212, -4.356]	[0, 0]	[0, 1]	[0, 1]	[0, 0]	0	0	0	1629735
LD35851345.las	249416659.02	249418950.10	[-4205, -748]	[-25.23, -4.488]	[0, 0]	[0, 1]	[0, 1]	[0, 0]	0	0	0	1711447
LD35851348.las	249416669.91	249418939.64	[-4201, -871]	[-25.206, -5.226]	[0, 0]	[0, 1]	[0, 1]	[0, 0]	0	0	32661	1871074
LD35851351.las	249416681.89	249418928.41	[-4201, -940]	[-25.206, -5.64]	[0, 0]	[0, 1]	[0, 1]	[0, 0]	0	0	47837	1973540
LD35851354.las	249416693.48	249418916.99	[-4203, -1009]	[-25.218, -6.054]	[0, 0]	[0, 1]	[0, 1]	[0, 0]	0	0	0	2038088
LD35851357.las	249416704.74	249418906.74	[-4203, -1079]	[-25.218, -6.474]	[0, 0]	[0, 1]	[0, 1]	[0, 0]	0	0	0	2252023
LD35851360.las	249416716.41	249418896.04	[-4201, -1167]	[-25.206, -7.002]	[0, 0]	[0, 1]	[0, 1]	[0, 0]	0	0	0	2417783
LD35851363.las	249416727.69	249418885.50	[-4203, -1240]	[-25.218, -7.44]	[0, 0]	[0, 1]	[0, 1]	[0, 0]	0	0	0	2605738

DPH-1.3 Report on ASPRS LAS File Format (Tiled Data) - Informational - continued

File	GPS Time min	GPS Time max	Extended Scan Angle	Scan Angle Rank	Scanner Channel	Scan Direction	Edge of Flight Line	User Data	Counts for Synthetic	Key-points	Withheld	Overlap
LD35851366.las	249416739.53	249418875.23	[-4199, -1345]	[-25.194, -8.07]	[0, 0]	[0, 1]	[0, 1]	[0, 0]	0	0	0	2681636
LD35851369.las	249416751.95	249418864.43	[-4203, -1420]	[-25.218, -8.52]	[0, 0]	[0, 1]	[0, 1]	[0, 0]	0	0	0	2802610
LD35851372.las	249416763.79	249418853.02	[-4202, -1499]	[-25.212, -8.994]	[0, 0]	[0, 1]	[0, 1]	[0, 0]	0	0	0	2935780
LD35851375.las	249416775.96	249418841.24	[-4202, -1537]	[-25.212, -9.222]	[0, 0]	[0, 1]	[0, 1]	[0, 0]	0	0	0	2733480
LD35851378.las	249416786.93	249418830.72	[-4203, -1599]	[-25.218, -9.594]	[0, 0]	[0, 1]	[0, 1]	[0, 0]	0	0	0	2731276
LD35851381.las	249416798.58	249418820.60	[-4204, -1679]	[-25.224, -10.074]	[0, 0]	[0, 1]	[0, 1]	[0, 0]	0	0	0	2650936
LD35851384.las	249416809.65	249418810.12	[-4202, -1620]	[-25.212, -9.72]	[0, 0]	[0, 1]	[0, 1]	[0, 0]	0	0	126077	2674636
LD35851387.las	249416821.37	249418797.92	[-4203, -1523]	[-25.218, -9.138]	[0, 0]	[0, 1]	[0, 1]	[0, 0]	0	0	0	2700793
LD35851390.las	249416833.14	249418787.15	[-4203, -1454]	[-25.218, -8.724]	[0, 0]	[0, 1]	[0, 1]	[0, 0]	0	0	0	2472504
LD35851393.las	249416843.69	249418776.56	[-4205, -1457]	[-25.23, -8.742]	[0, 0]	[0, 1]	[0, 1]	[0, 0]	0	0	0	2265670
LD35851396.las	249416854.54	249418766.67	[-4186, -1353]	[-25.116, -8.118]	[0, 0]	[0, 1]	[0, 1]	[0, 0]	0	0	133094	2148236
LD35851399.las	249416867.02	249418754.97	[-4203, -1282]	[-25.218, -7.692]	[0, 0]	[0, 1]	[0, 1]	[0, 0]	0	0	0	2525521
LD35851402.las	249416879.04	249418743.52	[-4204, -1224]	[-25.224, -7.344]	[0, 0]	[0, 1]	[0, 1]	[0, 0]	0	0	0	2401550
LD35851405.las	249416890.93	249418732.75	[-4196, -1078]	[-25.176, -6.468]	[0, 0]	[0, 1]	[0, 1]	[0, 0]	0	0	0	2334733
LD35851408.las	249416903.16	249418720.38	[-4200, -1016]	[-25.2, -6.096]	[0, 0]	[0, 1]	[0, 1]	[0, 0]	0	0	0	2022018
LD35851411.las	249416915.45	249418710.73	[-4187, -955]	[-25.122, -5.73]	[0, 0]	[0, 1]	[0, 1]	[0, 0]	0	0	0	2045502
LD35851414.las	249416927.37	249418699.91	[-4205, -887]	[-25.23, -5.322]	[0, 0]	[0, 1]	[0, 1]	[0, 0]	0	0	0	1763389
LD35851417.las	249416938.16	249418688.67	[-4204, -862]	[-25.224, -5.172]	[0, 0]	[0, 1]	[0, 1]	[0, 0]	0	0	0	1931904
LD35851420.las	249416949.91	249418678.75	[-4196, -784]	[-25.176, -4.704]	[0, 0]	[0, 1]	[0, 1]	[0, 0]	0	0	0	1814073
LD35851423.las	249416961.18	249418668.00	[-4192, -652]	[-25.152, -3.912]	[0, 0]	[0, 1]	[0, 1]	[0, 0]	0	0	0	1817597
LD35851426.las	249416972.57	249418657.09	[-4204, -529]	[-25.224, -3.174]	[0, 0]	[0, 1]	[0, 1]	[0, 0]	0	0	0	1633650
LD35851429.las	249416983.31	249418646.62	[-4201, -430]	[-25.206, -2.58]	[0, 0]	[0, 1]	[0, 1]	[0, 0]	0	0	0	1612151
LD35851432.las	249416994.76	249418635.82	[-4200, -420]	[-25.2, -2.52]	[0, 0]	[0, 1]	[0, 1]	[0, 0]	0	0	0	1528801
LD35851435.las	249417006.02	249418626.01	[-4198, -407]	[-25.188, -2.442]	[0, 0]	[0, 1]	[0, 1]	[0, 0]	0	0	0	1529387
LD35851438.las	249417017.51	249418615.08	[-4200, -296]	[-25.2, -1.776]	[0, 0]	[0, 1]	[0, 1]	[0, 0]	0	0	0	1334408
LD35851441.las	249417027.98	249418603.96	[-4204, -182]	[-25.224, -1.092]	[0, 0]	[0, 1]	[0, 1]	[0, 0]	0	0	0	1379404
LD35851444.las	249417039.14	249418593.10	[-4201, -102]	[-25.206, -0.612]	[0, 0]	[0, 1]	[0, 1]	[0, 0]	0	0	0	1349494
LD35851447.las	249417050.55	249418582.54	[-4200, 21]	[-25.2, 0.126]	[0, 0]	[0, 1]	[0, 1]	[0, 0]	0	0	0	1367439
LD35851450.las	249417062.64	249418571.57	[-4200, 92]	[-25.2, 0.552]	[0, 0]	[0, 1]	[0, 1]	[0, 0]	0	0	0	1279545
LD35851453.las	249417074.34	249418561.72	[-4184, 130]	[-25.104, 0.78]	[0, 0]	[0, 1]	[0, 1]	[0, 0]	0	0	0	1212098
LD35851456.las	249417086.02	249418551.58	[-4206, 140]	[-25.236, 0.84]	[0, 0]	[0, 1]	[0, 1]	[0, 0]	0	0	0	1205803
LD35851459.las	249417097.09	249418541.46	[-4201, 151]	[-25.206, 0.906]	[0, 0]	[0, 1]	[0, 1]	[0, 0]	0	0	114713	986798
LD35851462.las	249417109.60	249418531.09	[-4206, 223]	[-25.236, 1.338]	[0, 0]	[0, 1]	[0, 1]	[0, 0]	0	0	33061	993023
LD35851465.las	249417121.16	249418520.72	[-4184, 318]	[-25.104, 1.908]	[0, 0]	[0, 1]	[0, 1]	[0, 0]	0	0	0	970320
LD35851468.las	249417133.27	249418509.46	[-4205, 456]	[-25.23, 2.736]	[0, 0]	[0, 1]	[0, 1]	[0, 0]	0	0	0	828019
LD35851471.las	249417144.87	249418498.00	[-4185, 585]	[-25.11, 3.51]	[0, 0]	[0, 1]	[0, 1]	[0, 0]	0	0	0	667933
LD35851474.las	249417156.54	249418487.24	[-4201, 755]	[-25.206, 4.53]	[0, 0]	[0, 1]	[0, 1]	[0, 0]	0	0	0	508409
LD35851477.las	249417168.02	249418476.16	[-4201, 869]	[-25.206, 5.214]	[0, 0]	[0, 1]	[0, 1]	[0, 0]	0	0	0	322411
LD35851480.las	249417179.42	249418464.97	[-4184, 931]	[-25.104, 5.586]	[0, 0]	[0, 1]	[0, 1]	[0, 0]	0	0	0	11376
LD35851483.las	249417192.45	249418454.03	[-4181, 956]	[-25.086, 5.736]	[0, 0]	[0, 1]	[0, 0]	[0, 0]	0	0	0	46
LD35851486.las	249418432.53	249418443.81	[-2205, 991]	[-13.23, 5.946]	[0, 0]	[0, 1]	[0, 0]	[0, 0]	0	0	0	0
LD35851489.las	249418421.63	249418433.66	[-2163, 1025]	[-12.978, 6.15]	[0, 0]	[0, 1]	[0, 0]	[0, 0]	0	0	0	0
LD35851492.las	249418410.74	249418423.17	[-2126, 1038]	[-12.756, 6.228]	[0, 0]	[0, 1]	[0, 0]	[0, 0]	0	0	0	0
LD35851495.las	249418398.74	249418412.35	[-2123, 1119]	[-12.738, 6.714]	[0, 0]	[0, 1]	[0, 0]	[0, 0]	0	0	0	0
LD35851498.las	249418387.84	249418400.02	[-2018, 1213]	[-12.108, 7.278]	[0, 0]	[0, 1]	[0, 0]	[0, 0]	0	0	0	0
LD35851501.las	249418377.00	249418389.08	[-1945, 1338]	[-11.67, 8.028]	[0, 0]	[0, 1]	[0, 0]	[0, 0]	0	0	0	0
LD35851504.las	249418366.02	249418378.25	[-1832, 1435]	[-10.992, 8.61]	[0, 0]	[0, 1]	[0, 0]	[0, 0]	0	0	0	0
LD35851507.las	249418355.18	249418367.33	[-1742, 1494]	[-10.452, 8.964]	[0, 0]	[0, 1]	[0, 0]	[0, 0]	0	0	0	0
LD35851510.las	249418343.65	249418356.63	[-1690, 1586]	[-10.14, 9.516]	[0, 0]	[0, 1]	[0, 0]	[0, 0]	0	0	0	0

DPH-1.3 Report on ASPRS LAS File Format (Tiled Data) - Informational - continued

File	GPS Time min	GPS Time max	Extended Scan Angle	Scan Angle Rank	Scanner Channel	Scan Direction	Edge of Flight Line	User Data	Counts for Synthetic	Key-points	Withheld	Overlap
LD35851513.las	249418332.78	249418345.08	[-1603, 1664]	[-9.618, 9.984]	[0, 0]	[0, 1]	[0, 0]	[0, 0]	0	0	0	0
LD35851516.las	249418322.29	249418334.01	[-1526, 1760]	[-9.156, 10.56]	[0, 0]	[0, 1]	[0, 0]	[0, 0]	0	0	0	0
LD35851519.las	249418311.49	249418323.36	[-1436, 1902]	[-8.616, 11.412]	[0, 0]	[0, 1]	[0, 0]	[0, 0]	0	0	0	0
LD35851522.las	249418300.44	249418312.62	[-1289, 1991]	[-7.734, 11.946]	[0, 0]	[0, 1]	[0, 0]	[0, 0]	0	0	0	0
LD35851525.las	249418289.66	249418301.78	[-1220, 2024]	[-7.32, 12.144]	[0, 0]	[0, 1]	[0, 0]	[0, 0]	0	0	0	0
LD35851528.las	249418278.61	249418291.08	[-1197, 2044]	[-7.182, 12.264]	[0, 0]	[0, 1]	[0, 0]	[0, 0]	0	0	0	0
LD35851531.las	249418267.86	249418280.07	[-1158, 2118]	[-6.948, 12.708]	[0, 0]	[0, 1]	[0, 0]	[0, 0]	0	0	0	0
LD35851534.las	249418256.97	249419948.99	[-1076, 4146]	[-6.456, 24.876]	[0, 0]	[0, 1]	[0, 0]	[0, 0]	0	0	0	12
LD35851537.las	249418245.93	249419965.06	[-983, 4117]	[-5.898, 24.702]	[0, 0]	[0, 1]	[0, 0]	[0, 0]	0	0	0	12
LD35851540.las	249418233.42	249419977.22	[-903, 4170]	[-5.418, 25.02]	[0, 0]	[0, 1]	[0, 1]	[0, 0]	0	0	0	228674
LD35851543.las	249418222.08	249419989.12	[-751, 4171]	[-4.506, 25.026]	[0, 0]	[0, 1]	[0, 1]	[0, 0]	0	0	0	452934
LD35851546.las	249418211.42	249419999.65	[-697, 4171]	[-4.182, 25.026]	[0, 0]	[0, 1]	[0, 1]	[0, 0]	0	0	0	550870
LD35851549.las	249418201.16	249420011.28	[-694, 4168]	[-4.164, 25.008]	[0, 0]	[0, 1]	[0, 1]	[0, 0]	0	0	0	634558
LD35851552.las	249418190.76	249420023.73	[-688, 4171]	[-4.128, 25.026]	[0, 0]	[0, 1]	[0, 1]	[0, 0]	0	0	0	812298
LD35851555.las	249418179.01	249420034.69	[-528, 4178]	[-3.168, 25.068]	[0, 0]	[0, 1]	[0, 1]	[0, 0]	0	0	0	803568
LD35851558.las	249418167.72	249420046.44	[-416, 4168]	[-2.496, 25.008]	[0, 0]	[0, 1]	[0, 1]	[0, 0]	0	0	0	961425
LD35851561.las	249418157.11	249420057.68	[-314, 4172]	[-1.884, 25.032]	[0, 0]	[0, 1]	[0, 1]	[0, 0]	0	0	0	976117
LD35851564.las	249418146.69	249420070.71	[-268, 4162]	[-1.608, 24.972]	[0, 0]	[0, 1]	[0, 1]	[0, 0]	0	0	261047	886910
LD35851567.las	249418136.15	249420082.75	[-151, 4173]	[-0.906, 25.038]	[0, 0]	[0, 1]	[0, 1]	[0, 0]	0	0	0	1157875
LD35851570.las	249418124.47	249420094.77	[-89, 4171]	[-0.534, 25.026]	[0, 0]	[0, 1]	[0, 1]	[0, 0]	0	0	0	1222951
LD35851573.las	249418113.14	249420107.07	[4, 4171]	[0.024, 25.026]	[0, 0]	[0, 1]	[0, 1]	[0, 0]	0	0	0	1351691
LD35851576.las	249418102.76	249420117.96	[77, 4172]	[0.462, 25.032]	[0, 0]	[0, 1]	[0, 1]	[0, 0]	0	0	0	1316445
LD35851579.las	249418091.88	249420129.79	[167, 4166]	[1.002, 24.996]	[0, 0]	[0, 1]	[0, 1]	[0, 0]	0	0	0	1453835
LD35851582.las	249418080.07	249420141.09	[274, 4167]	[1.644, 25.002]	[0, 0]	[0, 1]	[0, 1]	[0, 0]	0	0	0	1425619
LD35851585.las	249418069.42	249420152.00	[291, 4166]	[1.746, 24.996]	[0, 0]	[0, 1]	[0, 1]	[0, 0]	0	0	0	1383225
LD35851588.las	249418058.60	249420164.09	[319, 4166]	[1.914, 24.996]	[0, 0]	[0, 1]	[0, 1]	[0, 0]	0	0	0	1551271
LD35851591.las	249418048.02	249420175.16	[446, 4168]	[2.676, 25.008]	[0, 0]	[0, 1]	[0, 1]	[0, 0]	0	0	0	1531557
LD35851594.las	249418036.62	249420185.39	[597, 4167]	[3.582, 25.002]	[0, 0]	[0, 1]	[0, 1]	[0, 0]	0	0	0	1513598
LD35851597.las	249418024.77	249420196.79	[744, 4167]	[4.464, 25.002]	[0, 0]	[0, 1]	[0, 1]	[0, 0]	0	0	0	1718515
LD35851600.las	249418013.46	249420208.83	[826, 4169]	[4.956, 25.014]	[0, 0]	[0, 1]	[0, 1]	[0, 0]	0	0	0	1821037
LD35851603.las	249418002.43	249420220.81	[867, 4169]	[5.202, 25.014]	[0, 0]	[0, 1]	[0, 1]	[0, 0]	0	0	0	1826588
LD35851606.las	249417990.82	249420231.93	[925, 4150]	[5.55, 24.9]	[0, 0]	[0, 1]	[0, 1]	[0, 0]	0	0	0	1865994
LD35851609.las	249417979.98	249420243.24	[1028, 4168]	[6.168, 25.008]	[0, 0]	[0, 1]	[0, 1]	[0, 0]	0	0	0	2197096
LD35851612.las	249417971.20	249420251.65	[1117, 4169]	[6.702, 25.014]	[0, 0]	[0, 1]	[0, 1]	[0, 0]	0	0	0	1763266
LD35881339.las	249416646.16	249418960.78	[-4184, 332]	[-25.104, 1.992]	[0, 0]	[0, 1]	[0, 1]	[0, 0]	0	0	0	103318
LD35881342.las	249416647.54	249418959.67	[-4201, 385]	[-25.206, 2.31]	[0, 0]	[0, 1]	[0, 1]	[0, 0]	0	0	0	838618
LD35881345.las	249416658.79	249418949.72	[-4201, 407]	[-25.206, 2.442]	[0, 0]	[0, 1]	[0, 1]	[0, 0]	0	0	0	749708
LD35881348.las	249416669.78	249418938.82	[-4187, 465]	[-25.122, 2.79]	[0, 0]	[0, 1]	[0, 1]	[0, 0]	0	0	0	689063
LD35881351.las	249416681.73	249418927.81	[-4195, 622]	[-25.17, 3.732]	[0, 0]	[0, 1]	[0, 1]	[0, 0]	0	0	0	586646
LD35881354.las	249416693.38	249418916.56	[-4203, 709]	[-25.218, 4.254]	[0, 0]	[0, 1]	[0, 1]	[0, 0]	0	0	0	517915
LD35881357.las	249416704.66	249418906.24	[-4185, 781]	[-25.11, 4.686]	[0, 0]	[0, 1]	[0, 1]	[0, 0]	0	0	0	365624
LD35881360.las	249416716.36	249418895.42	[-4203, 855]	[-25.218, 5.13]	[0, 0]	[0, 1]	[0, 1]	[0, 0]	0	0	0	154460
LD35881363.las	249416727.68	249418884.85	[-4204, 884]	[-25.224, 5.304]	[0, 0]	[0, 1]	[0, 1]	[0, 0]	0	0	0	21211
LD35881366.las	249418862.96	249418874.51	[-2317, 941]	[-13.902, 5.646]	[0, 0]	[0, 1]	[0, 0]	[0, 0]	0	0	0	0
LD35881369.las	249418851.19	249418863.82	[-2222, 1049]	[-13.332, 6.294]	[0, 0]	[0, 1]	[0, 0]	[0, 0]	0	0	0	0
LD35881372.las	249418839.90	249418852.15	[-2105, 1191]	[-12.63, 7.146]	[0, 0]	[0, 1]	[0, 0]	[0, 0]	0	0	0	0
LD35881375.las	249418829.14	249418840.64	[-1962, 1280]	[-11.772, 7.68]	[0, 0]	[0, 1]	[0, 0]	[0, 0]	0	0	0	0
LD35881378.las	249418818.77	249418829.99	[-1868, 1294]	[-11.208, 7.764]	[0, 0]	[0, 1]	[0, 0]	[0, 0]	0	0	0	0
LD35881381.las	249418808.04	249418819.81	[-1863, 1304]	[-11.178, 7.824]	[0, 0]	[0, 1]	[0, 0]	[0, 0]	0	0	0	0

DPH-1.3 Report on ASPRS LAS File Format (Tiled Data) - Informational - continued

File	GPS Time min	GPS Time max	Extended Scan Angle	Scan Angle Rank	Scanner Channel	Scan Direction	Edge of Flight Line	User Data	Counts for Synthetic	Key-points	Withheld	Overlap
LD35881384.las	249418796.53	249418809.13	[-1838, 1461]	[-11.028, 8.766]	[0, 0]	[0, 1]	[0, 0]	[0, 0]	0	0	0	0
LD35881387.las	249418785.47	249418797.24	[-1668, 1552]	[-10.008, 9.312]	[0, 0]	[0, 1]	[0, 0]	[0, 0]	0	0	0	0
LD35881390.las	249418774.53	249418786.39	[-1571, 1613]	[-9.426, 9.678]	[0, 0]	[0, 1]	[0, 0]	[0, 0]	0	0	0	0
LD35881393.las	249418764.50	249418775.60	[-1519, 1604]	[-9.114, 9.624]	[0, 0]	[0, 1]	[0, 0]	[0, 0]	0	0	0	0
LD35881396.las	249418753.57	249418765.43	[-1508, 1597]	[-9.048, 9.582]	[0, 0]	[0, 1]	[0, 1]	[0, 0]	0	0	0	0
LD35881399.las	249418741.93	249418753.94	[-1379, 1096]	[-8.274, 6.576]	[0, 0]	[0, 1]	[0, 1]	[0, 0]	0	0	0	0
LD35881402.las	249418730.95	249418742.58	[-1334, 1724]	[-8.004, 10.344]	[0, 0]	[0, 1]	[0, 1]	[0, 0]	0	0	0	0
LD35881405.las	249418718.91	249418731.77	[-1273, 1956]	[-7.638, 11.736]	[0, 0]	[0, 1]	[0, 1]	[0, 0]	0	0	0	0
LD35881408.las	249418708.65	249418719.65	[-1125, 2026]	[-6.75, 12.156]	[0, 0]	[0, 1]	[0, 0]	[0, 0]	0	0	0	0
LD35881411.las	249418697.51	249418709.66	[-1064, 2082]	[-6.384, 12.492]	[0, 0]	[0, 1]	[0, 0]	[0, 0]	0	0	0	0
LD35881414.las	249418687.33	249418698.64	[-1004, 2155]	[-6.024, 12.93]	[0, 0]	[0, 1]	[0, 0]	[0, 0]	0	0	0	0
LD35881417.las	249418676.39	249419505.88	[-949, 4104]	[-5.694, 24.624]	[0, 0]	[0, 1]	[0, 0]	[0, 0]	0	0	0	2
LD35881420.las	249418666.24	249419524.56	[-911, 4170]	[-5.466, 25.02]	[0, 0]	[0, 1]	[0, 1]	[0, 0]	0	0	0	185455
LD35881423.las	249418655.55	249419535.92	[-833, 4168]	[-4.998, 25.008]	[0, 0]	[0, 1]	[0, 1]	[0, 0]	0	0	0	402716
LD35881426.las	249418644.90	249419546.92	[-698, 4161]	[-4.188, 24.966]	[0, 0]	[0, 1]	[0, 1]	[0, 0]	0	0	0	338825
LD35881429.las	249418633.82	249419558.21	[-577, 4166]	[-3.462, 24.996]	[0, 0]	[0, 1]	[0, 1]	[0, 0]	0	0	0	387464
LD35881432.las	249418623.10	249419568.36	[-493, 4170]	[-2.958, 25.02]	[0, 0]	[0, 1]	[0, 1]	[0, 0]	0	0	0	563265
LD35881435.las	249418612.57	249419579.92	[-496, 4166]	[-2.976, 24.996]	[0, 0]	[0, 1]	[0, 1]	[0, 0]	0	0	0	693501
LD35881438.las	249418601.88	249419591.19	[-455, 4167]	[-2.73, 25.002]	[0, 0]	[0, 1]	[0, 1]	[0, 0]	0	0	0	771734
LD35881441.las	249418590.99	249419602.00	[-343, 4168]	[-2.058, 25.008]	[0, 0]	[0, 1]	[0, 1]	[0, 0]	0	0	0	859485
LD35881444.las	249418580.23	249419613.25	[-230, 4168]	[-1.38, 25.008]	[0, 0]	[0, 1]	[0, 1]	[0, 0]	0	0	0	958068
LD35881447.las	249418569.83	249419624.64	[-151, 4168]	[-0.906, 25.008]	[0, 0]	[0, 1]	[0, 1]	[0, 0]	0	0	0	1007643
LD35881450.las	249418559.68	249419636.29	[-28, 4169]	[-0.168, 25.014]	[0, 0]	[0, 1]	[0, 1]	[0, 0]	0	0	0	1062753
LD35881453.las	249418549.06	249419648.22	[43, 4170]	[0.258, 25.02]	[0, 0]	[0, 1]	[0, 1]	[0, 0]	0	0	0	1122562
LD35881456.las	249418538.61	249419659.24	[79, 4172]	[0.474, 25.032]	[0, 0]	[0, 1]	[0, 1]	[0, 0]	0	0	0	1058493
LD35881459.las	249418528.59	249419670.09	[86, 4168]	[0.516, 25.008]	[0, 0]	[0, 1]	[0, 1]	[0, 0]	0	0	0	1137607
LD35881462.las	249418518.28	249419681.56	[104, 4168]	[0.624, 25.008]	[0, 0]	[0, 1]	[0, 1]	[0, 0]	0	0	0	1233313
LD35881465.las	249418507.23	249419692.20	[175, 4167]	[1.05, 25.002]	[0, 0]	[0, 1]	[0, 1]	[0, 0]	0	0	0	1236752
LD35881468.las	249418496.28	249419703.86	[270, 4168]	[1.62, 25.008]	[0, 0]	[0, 1]	[0, 1]	[0, 0]	0	0	0	1499381
LD35881471.las	249418485.56	249419714.46	[408, 4168]	[2.448, 25.008]	[0, 0]	[0, 1]	[0, 1]	[0, 0]	0	0	0	1421912
LD35881474.las	249418474.55	249419725.46	[537, 4172]	[3.222, 25.032]	[0, 0]	[0, 1]	[0, 1]	[0, 0]	0	0	0	1563905
LD35881477.las	249418462.94	249419736.69	[707, 4169]	[4.242, 25.014]	[0, 0]	[0, 1]	[0, 1]	[0, 0]	0	0	0	1667251
LD35881480.las	249418451.76	249419748.32	[822, 4170]	[4.932, 25.02]	[0, 0]	[0, 1]	[0, 1]	[0, 0]	0	0	0	1767320
LD35881483.las	249418441.96	249419759.88	[882, 4170]	[5.292, 25.02]	[0, 0]	[0, 1]	[0, 1]	[0, 0]	0	0	0	1823553
LD35881486.las	249418431.28	249419771.25	[903, 4171]	[5.418, 25.026]	[0, 0]	[0, 1]	[0, 1]	[0, 0]	0	0	0	1867893
LD35881489.las	249418420.17	249419782.81	[942, 4169]	[5.652, 25.014]	[0, 0]	[0, 1]	[0, 1]	[0, 0]	0	0	0	1977516
LD35881492.las	249418409.11	249419793.87	[975, 4166]	[5.85, 24.996]	[0, 0]	[0, 1]	[0, 1]	[0, 0]	0	0	0	1967705
LD35881495.las	249418397.48	249419806.11	[976, 4171]	[5.856, 25.026]	[0, 0]	[0, 1]	[0, 1]	[0, 0]	0	0	0	2274717
LD35881498.las	249418386.76	249419818.06	[1070, 4171]	[6.42, 25.026]	[0, 0]	[0, 1]	[0, 1]	[0, 0]	0	0	0	2269276
LD35881501.las	249418375.79	249419830.09	[1165, 4169]	[6.99, 25.014]	[0, 0]	[0, 1]	[0, 1]	[0, 0]	0	0	0	2509016
LD35881504.las	249418364.77	249419841.77	[1290, 4169]	[7.74, 25.014]	[0, 0]	[0, 1]	[0, 1]	[0, 0]	0	0	0	2613369
LD35881507.las	249418353.89	249419853.30	[1387, 4167]	[8.322, 25.002]	[0, 0]	[0, 1]	[0, 1]	[0, 0]	0	0	0	2543102
LD35881510.las	249418342.49	249419864.09	[1445, 4169]	[8.67, 25.014]	[0, 0]	[0, 1]	[0, 1]	[0, 0]	0	0	0	2555964
LD35881513.las	249418331.85	249419875.67	[1537, 4168]	[9.222, 25.008]	[0, 0]	[0, 1]	[0, 1]	[0, 0]	0	0	0	2567402
LD35881516.las	249418321.37	249419885.89	[1615, 4168]	[9.69, 25.008]	[0, 0]	[0, 1]	[0, 1]	[0, 0]	0	0	0	2324851
LD35881519.las	249418310.52	249419895.99	[1712, 4170]	[10.272, 25.02]	[0, 0]	[0, 1]	[0, 1]	[0, 0]	0	0	0	2316343
LD35881522.las	249418299.42	249419907.32	[1780, 4167]	[10.68, 25.002]	[0, 0]	[0, 1]	[0, 1]	[0, 0]	0	0	0	2401538
LD35881525.las	249418288.66	249419918.56	[1668, 4167]	[10.008, 25.002]	[0, 0]	[0, 1]	[0, 1]	[0, 0]	0	0	0	2389522
LD35881528.las	249418277.61	249419931.19	[1530, 4169]	[9.18, 25.014]	[0, 0]	[0, 1]	[0, 1]	[0, 0]	0	0	0	2738878

DPH-1.3 Report on ASPRS LAS File Format (Tiled Data) - Informational - continued

File	GPS Time min	GPS Time max	Extended Scan Angle	Scan Angle Rank	Scanner Channel	Scan Direction	Edge of Flight Line	User Data	Counts for Synthetic	Key-points	Withheld	Overlap
LD35881531.las	249418267.09	249419942.67	[1448, 4168]	[8.688, 25.008]	[0, 0]	[0, 1]	[0, 1]	[0, 0]	0	0	0	2558089
LD35881534.las	249418255.93	249419954.14	[1375, 4168]	[8.25, 25.008]	[0, 0]	[0, 1]	[0, 1]	[0, 0]	0	0	0	2696973
LD35881537.las	249418244.80	249419965.49	[1294, 4169]	[7.764, 25.014]	[0, 0]	[0, 1]	[0, 1]	[0, 0]	0	0	0	2631138
LD35881540.las	249418232.48	249419977.16	[1153, 4166]	[6.918, 24.996]	[0, 0]	[0, 1]	[0, 1]	[0, 0]	0	0	0	2520735
LD35881543.las	249418221.00	249419989.01	[1075, 4149]	[6.45, 24.894]	[0, 0]	[0, 1]	[0, 1]	[0, 0]	0	0	0	2260119
LD35881546.las	249418210.60	249419999.51	[987, 4168]	[5.922, 25.008]	[0, 0]	[0, 1]	[0, 1]	[0, 0]	0	0	0	1957965
LD35881549.las	249418200.40	249420011.00	[928, 4167]	[5.568, 25.002]	[0, 0]	[0, 1]	[0, 1]	[0, 0]	0	0	0	2034325
LD35881552.las	249418189.94	249420023.35	[858, 4173]	[5.148, 25.038]	[0, 0]	[0, 1]	[0, 1]	[0, 0]	0	0	88258	1918431
LD35881555.las	249418178.26	249420034.43	[753, 4165]	[4.518, 24.99]	[0, 0]	[0, 1]	[0, 1]	[0, 0]	0	0	61475	1898534
LD35881558.las	249418167.23	249420046.10	[668, 4164]	[4.008, 24.984]	[0, 0]	[0, 1]	[0, 1]	[0, 0]	0	0	0	1774946
LD35881561.las	249418156.72	249420057.40	[596, 4172]	[3.576, 25.032]	[0, 0]	[0, 1]	[0, 1]	[0, 0]	0	0	0	1624558
LD35881564.las	249418146.37	249420070.19	[592, 4176]	[3.552, 25.056]	[0, 0]	[0, 1]	[0, 1]	[0, 0]	0	0	0	1612360
LD35881567.las	249418135.87	249420082.17	[484, 4166]	[2.904, 24.996]	[0, 0]	[0, 1]	[0, 1]	[0, 0]	0	0	0	1520181
LD35881570.las	249418124.01	249420094.33	[411, 4169]	[2.466, 25.014]	[0, 0]	[0, 1]	[0, 1]	[0, 0]	0	0	0	1610835
LD35881573.las	249418112.75	249420106.43	[287, 4169]	[1.722, 25.014]	[0, 0]	[0, 1]	[0, 1]	[0, 0]	0	0	0	1466382
LD35881576.las	249418102.38	249420117.46	[157, 4170]	[0.942, 25.02]	[0, 0]	[0, 1]	[0, 1]	[0, 0]	0	0	0	1316445
LD35881579.las	249418091.50	249420129.20	[92, 4169]	[0.552, 25.014]	[0, 0]	[0, 1]	[0, 1]	[0, 0]	0	0	0	1301761
LD35881582.las	249418079.69	249420140.60	[39, 4168]	[0.234, 25.008]	[0, 0]	[0, 1]	[0, 1]	[0, 0]	0	0	0	1345922
LD35881585.las	249418069.03	249420151.45	[-28, 4172]	[-0.168, 25.032]	[0, 0]	[0, 1]	[0, 1]	[0, 0]	0	0	0	1197506
LD35881588.las	249418058.39	249420163.26	[-108, 4175]	[-0.648, 25.05]	[0, 0]	[0, 1]	[0, 1]	[0, 0]	0	0	0	1081081
LD35881591.las	249418047.89	249420174.55	[-211, 4174]	[-1.266, 25.044]	[0, 0]	[0, 1]	[0, 1]	[0, 0]	0	0	0	948129
LD35881594.las	249418036.54	249420184.81	[-327, 4166]	[-1.962, 24.996]	[0, 0]	[0, 1]	[0, 1]	[0, 0]	0	0	0	814106
LD35881597.las	249418024.70	249420195.90	[-426, 4169]	[-2.556, 25.014]	[0, 0]	[0, 1]	[0, 1]	[0, 0]	0	0	0	645696
LD35881600.las	249418013.39	249420208.15	[-440, 4171]	[-2.64, 25.026]	[0, 0]	[0, 1]	[0, 1]	[0, 0]	0	0	0	564738
LD35881603.las	249418002.37	249420220.11	[-484, 4169]	[-2.904, 25.014]	[0, 0]	[0, 1]	[0, 1]	[0, 0]	0	0	0	531494
LD35881606.las	249417990.80	249420230.94	[-572, 4173]	[-3.432, 25.038]	[0, 0]	[0, 1]	[0, 1]	[0, 0]	0	0	0	407030
LD35881609.las	249417986.29	249420242.40	[-726, 4171]	[-4.356, 25.026]	[0, 0]	[0, 1]	[0, 1]	[0, 0]	0	0	0	36339
LD35881612.las	249420240.48	249420251.05	[-793, 2589]	[-4.758, 15.534]	[0, 0]	[0, 1]	[0, 0]	[0, 0]	0	0	0	0
LD35911339.las	249418958.52	249419220.58	[273, 4148]	[1.638, 24.888]	[0, 0]	[0, 1]	[0, 1]	[0, 0]	0	0	0	216020
LD35911342.las	249418947.93	249419232.26	[283, 4167]	[1.698, 25.002]	[0, 0]	[0, 1]	[0, 1]	[0, 0]	0	0	0	1267689
LD35911345.las	249418936.11	249419243.63	[328, 4168]	[1.968, 25.008]	[0, 0]	[0, 1]	[0, 1]	[0, 0]	0	0	0	1328392
LD35911348.las	249418925.74	249419255.61	[358, 4166]	[2.148, 24.996]	[0, 0]	[0, 1]	[0, 1]	[0, 0]	0	0	0	1445883
LD35911351.las	249418915.02	249419267.72	[418, 4166]	[2.508, 24.996]	[0, 0]	[0, 1]	[0, 1]	[0, 0]	0	0	0	1516634
LD35911354.las	249418904.61	249419279.19	[574, 4167]	[3.444, 25.002]	[0, 0]	[0, 1]	[0, 1]	[0, 0]	0	0	0	1516401
LD35911357.las	249418893.69	249419290.65	[662, 4167]	[3.972, 25.002]	[0, 0]	[0, 1]	[0, 1]	[0, 0]	0	0	0	1584238
LD35911360.las	249418882.95	249419302.28	[733, 4170]	[4.398, 25.02]	[0, 0]	[0, 1]	[0, 1]	[0, 0]	0	0	0	1660366
LD35911363.las	249418872.44	249419314.06	[807, 4167]	[4.842, 25.002]	[0, 0]	[0, 1]	[0, 1]	[0, 0]	0	0	0	1736428
LD35911366.las	249418862.13	249419326.11	[825, 4169]	[4.95, 25.014]	[0, 0]	[0, 1]	[0, 1]	[0, 0]	0	0	0	1818539
LD35911369.las	249418850.15	249419337.58	[893, 4166]	[5.358, 24.996]	[0, 0]	[0, 1]	[0, 1]	[0, 0]	0	0	0	1991044
LD35911372.las	249418839.18	249419348.71	[1002, 4167]	[6.012, 25.002]	[0, 0]	[0, 1]	[0, 1]	[0, 0]	0	0	0	2082338
LD35911375.las	249418828.12	249419359.71	[1144, 4167]	[6.864, 25.002]	[0, 0]	[0, 1]	[0, 1]	[0, 0]	0	0	0	2339567
LD35911378.las	249418817.80	249419370.60	[1231, 4165]	[7.386, 24.99]	[0, 0]	[0, 1]	[0, 1]	[0, 0]	0	0	0	2443667
LD35911381.las	249418807.08	249419381.92	[1232, 4169]	[7.392, 25.014]	[0, 0]	[0, 1]	[0, 1]	[0, 0]	0	0	0	2511137
LD35911384.las	249418795.89	249419392.63	[1256, 4170]	[7.536, 25.02]	[0, 0]	[0, 1]	[0, 1]	[0, 0]	0	0	0	2617244
LD35911387.las	249418784.75	249419403.04	[1413, 4167]	[8.478, 25.002]	[0, 0]	[0, 1]	[0, 1]	[0, 0]	0	0	0	2549330
LD35911390.las	249418773.69	249419413.73	[1504, 4167]	[9.024, 25.002]	[0, 0]	[0, 1]	[0, 1]	[0, 0]	0	0	0	2503563
LD35911393.las	249418763.64	249419425.06	[1525, 4166]	[9.15, 24.996]	[0, 0]	[0, 1]	[0, 1]	[0, 0]	0	0	0	2433288
LD35911396.las	249418753.18	249419435.53	[1532, 4172]	[9.192, 25.032]	[0, 0]	[0, 1]	[0, 1]	[0, 0]	0	0	0	1094845
LD35911399.las	249418745.79	249419437.43	[1986, 4126]	[11.916, 24.756]	[0, 0]	[0, 0]	[0, 1]	[0, 0]	0	0	0	0

DPH-1.3 Report on ASPRS LAS File Format (Tiled Data) - Informational - continued

File	GPS Time min	GPS Time max	Extended Scan Angle	Scan Angle Rank	Scanner Channel	Scan Direction	Edge of Flight Line	User Data	Counts for Synthetic	Key-points	Withheld	Overlap
LD35911402.las	249418734.94	249419452.93	[4098, 4159]	[24.588, 24.954]	[0, 0]	[0, 1]	[0, 1]	[0, 0]	0	0	0	0
LD35911405.las	249418718.36	249419467.30	[1608, 4173]	[9.648, 25.038]	[0, 0]	[0, 1]	[0, 1]	[0, 0]	0	0	0	2137301
LD35911408.las	249418707.83	249419479.60	[1572, 4166]	[9.432, 24.996]	[0, 0]	[0, 1]	[0, 1]	[0, 0]	0	0	0	2568416
LD35911411.las	249418696.76	249419490.68	[1464, 4169]	[8.784, 25.014]	[0, 0]	[0, 1]	[0, 1]	[0, 0]	0	0	0	2591650
LD35911414.las	249418686.63	249419501.17	[1370, 4168]	[8.22, 25.008]	[0, 0]	[0, 1]	[0, 1]	[0, 0]	0	0	0	2301338
LD35911417.las	249418675.63	249419513.05	[1342, 4170]	[8.052, 25.02]	[0, 0]	[0, 1]	[0, 1]	[0, 0]	0	0	0	2522445
LD35911420.las	249418665.64	249419524.45	[1240, 4169]	[7.44, 25.014]	[0, 0]	[0, 1]	[0, 1]	[0, 0]	0	0	0	2290529
LD35911423.las	249418655.07	249419535.87	[1191, 4169]	[7.146, 25.014]	[0, 0]	[0, 1]	[0, 1]	[0, 0]	0	0	0	2176980
LD35911426.las	249418644.33	249419546.88	[1174, 4166]	[7.044, 24.996]	[0, 0]	[0, 1]	[0, 1]	[0, 0]	0	0	0	2123267
LD35911429.las	249418633.26	249419558.09	[1090, 4168]	[6.54, 25.008]	[0, 0]	[0, 1]	[0, 1]	[0, 0]	0	0	0	2072405
LD35911432.las	249418622.44	249419568.21	[941, 4167]	[5.646, 25.002]	[0, 0]	[0, 1]	[0, 1]	[0, 0]	0	0	0	1839051
LD35911435.las	249418611.91	249419579.72	[913, 4169]	[5.478, 25.014]	[0, 0]	[0, 1]	[0, 1]	[0, 0]	0	0	0	1848012
LD35911438.las	249418601.32	249419590.94	[790, 4171]	[4.74, 25.026]	[0, 0]	[0, 1]	[0, 1]	[0, 0]	0	0	0	1760595
LD35911441.las	249418590.50	249419601.70	[673, 4148]	[4.038, 24.888]	[0, 0]	[0, 1]	[0, 1]	[0, 0]	0	0	0	1619155
LD35911444.las	249418579.79	249419612.99	[634, 4166]	[3.804, 24.996]	[0, 0]	[0, 1]	[0, 1]	[0, 0]	0	0	0	1586259
LD35911447.las	249418569.45	249419624.29	[613, 4170]	[3.678, 25.02]	[0, 0]	[0, 1]	[0, 1]	[0, 0]	0	0	0	1581825
LD35911450.las	249418559.29	249419635.94	[533, 4166]	[3.198, 24.996]	[0, 0]	[0, 1]	[0, 1]	[0, 0]	0	0	0	1343805
LD35911453.las	249418548.57	249419647.85	[511, 4166]	[3.066, 24.996]	[0, 0]	[0, 1]	[0, 1]	[0, 0]	0	0	0	1369927
LD35911456.las	249418538.01	249419658.71	[452, 4168]	[2.712, 25.008]	[0, 0]	[0, 1]	[0, 1]	[0, 0]	0	0	0	1315767
LD35911459.las	249418528.14	249419669.56	[370, 4169]	[2.22, 25.014]	[0, 0]	[0, 1]	[0, 1]	[0, 0]	0	0	0	1262741
LD35911462.las	249418517.89	249419680.97	[296, 4168]	[1.776, 25.008]	[0, 0]	[0, 1]	[0, 1]	[0, 0]	0	0	0	1281535
LD35911465.las	249418506.85	249419691.49	[149, 4168]	[0.894, 25.008]	[0, 0]	[0, 1]	[0, 1]	[0, 0]	0	0	0	1251243
LD35911468.las	249418496.04	249419703.19	[49, 4172]	[0.294, 25.032]	[0, 0]	[0, 1]	[0, 1]	[0, 0]	0	0	0	1163861
LD35911471.las	249418485.40	249419713.69	[-43, 4170]	[-0.258, 25.02]	[0, 0]	[0, 1]	[0, 1]	[0, 0]	0	0	0	1035324
LD35911474.las	249418474.43	249419724.69	[-110, 4169]	[-0.66, 25.014]	[0, 0]	[0, 1]	[0, 1]	[0, 0]	0	0	0	916306
LD35911477.las	249418462.80	249419735.81	[-180, 4165]	[-1.08, 24.99]	[0, 0]	[0, 1]	[0, 1]	[0, 0]	0	0	0	898901
LD35911480.las	249418451.62	249419747.21	[-263, 4165]	[-1.578, 24.99]	[0, 0]	[0, 1]	[0, 1]	[0, 0]	0	0	0	772677
LD35911483.las	249418441.85	249419758.94	[-353, 4166]	[-2.118, 24.996]	[0, 0]	[0, 1]	[0, 1]	[0, 0]	0	0	0	642273
LD35911486.las	249418431.16	249419770.52	[-413, 4166]	[-2.478, 24.996]	[0, 0]	[0, 1]	[0, 1]	[0, 0]	0	0	0	660547
LD35911489.las	249418420.06	249419781.74	[-499, 4153]	[-2.994, 24.918]	[0, 0]	[0, 1]	[0, 1]	[0, 0]	0	0	0	641570
LD35911492.las	249418408.95	249419792.43	[-646, 4166]	[-3.876, 24.996]	[0, 0]	[0, 1]	[0, 1]	[0, 0]	0	0	0	593827
LD35911495.las	249418397.40	249419804.66	[-729, 4171]	[-4.374, 25.026]	[0, 0]	[0, 1]	[0, 1]	[0, 0]	0	0	0	587528
LD35911498.las	249418386.72	249419816.40	[-742, 4170]	[-4.452, 25.02]	[0, 0]	[0, 1]	[0, 1]	[0, 0]	0	0	0	425569
LD35911501.las	249418381.97	249419828.53	[-732, 4170]	[-4.392, 25.02]	[0, 0]	[0, 1]	[0, 1]	[0, 0]	0	0	0	93357
LD35911504.las	249419825.98	249419840.46	[-854, 2422]	[-5.124, 14.532]	[0, 0]	[0, 1]	[0, 0]	[0, 0]	0	0	0	0
LD35911507.las	249419838.03	249419851.83	[-940, 2296]	[-5.64, 13.776]	[0, 0]	[0, 1]	[0, 0]	[0, 0]	0	0	0	0
LD35911510.las	249419849.57	249419862.67	[-1037, 2193]	[-6.222, 13.158]	[0, 0]	[0, 1]	[0, 0]	[0, 0]	0	0	0	0
LD35911513.las	249419860.71	249419874.18	[-1069, 2094]	[-6.414, 12.564]	[0, 0]	[0, 1]	[0, 0]	[0, 0]	0	0	0	0
LD35911516.las	249419872.41	249419884.50	[-1153, 2101]	[-6.918, 12.606]	[0, 0]	[0, 1]	[0, 0]	[0, 0]	0	0	0	0
LD35911519.las	249419882.59	249419894.71	[-1302, 2011]	[-7.812, 12.066]	[0, 0]	[0, 1]	[0, 0]	[0, 0]	0	0	0	0
LD35911522.las	249419892.97	249419905.60	[-1377, 1879]	[-8.262, 11.274]	[0, 0]	[0, 1]	[0, 0]	[0, 0]	0	0	0	0
LD35911525.las	249419903.95	249419916.60	[-1460, 1844]	[-8.76, 11.064]	[0, 0]	[0, 1]	[0, 0]	[0, 0]	0	0	0	0
LD35911528.las	249419914.47	249419928.99	[-1570, 1715]	[-9.42, 10.29]	[0, 0]	[0, 1]	[0, 0]	[0, 0]	0	0	0	0
LD35911531.las	249419926.84	249419940.78	[-1670, 1582]	[-10.02, 9.492]	[0, 0]	[0, 1]	[0, 0]	[0, 0]	0	0	0	0
LD35911534.las	249419938.76	249419952.20	[-1728, 1495]	[-10.368, 8.97]	[0, 0]	[0, 1]	[0, 0]	[0, 0]	0	0	0	0
LD35911537.las	249419950.06	249419963.68	[-1782, 1423]	[-10.692, 8.538]	[0, 0]	[0, 1]	[0, 0]	[0, 0]	0	0	0	0
LD35911540.las	249419961.84	249419975.27	[-1907, 1342]	[-11.442, 8.052]	[0, 0]	[0, 1]	[0, 0]	[0, 0]	0	0	0	0
LD35911543.las	249419973.13	249419987.26	[-2005, 1201]	[-12.03, 7.206]	[0, 0]	[0, 1]	[0, 0]	[0, 0]	0	0	0	0
LD35911546.las	249419985.42	249419998.06	[-2095, 1122]	[-12.57, 6.732]	[0, 0]	[0, 1]	[0, 0]	[0, 0]	0	0	0	0

DPH-1.3 Report on ASPRS LAS File Format (Tiled Data) - Informational - continued

File	GPS Time min	GPS Time max	Extended Scan Angle	Scan Angle Rank	Scanner Channel	Scan Direction	Edge of Flight Line	User Data	Counts for Synthetic	Key-points	Withheld	Overlap
LD35911549.las	249419996.58	249420009.02	[-2158, 1047]	[-12.948, 6.282]	[0, 0]	[0, 1]	[0, 0]	[0, 0]	0	0	0	0
LD35911552.las	249420007.41	251135169.09	[-4158, 976]	[-24.948, 5.856]	[0, 0]	[0, 1]	[0, 0]	[0, 0]	0	0	0	5
LD35911555.las	249420019.66	251135160.12	[-4191, 916]	[-25.146, 5.496]	[0, 0]	[0, 1]	[0, 1]	[0, 0]	0	0	0	115563
LD35911558.las	249420031.09	251135152.57	[-4175, 807]	[-25.05, 4.842]	[0, 0]	[0, 1]	[0, 1]	[0, 0]	0	0	0	382624
LD35911561.las	249420042.43	251135141.36	[-4191, 715]	[-25.146, 4.29]	[0, 0]	[0, 1]	[0, 1]	[0, 0]	0	0	0	508720
LD35911564.las	249420053.99	251135131.02	[-4193, 679]	[-25.158, 4.074]	[0, 0]	[0, 1]	[0, 1]	[0, 0]	0	0	0	616235
LD35911567.las	249420066.17	251135119.98	[-4190, 655]	[-25.14, 3.93]	[0, 0]	[0, 1]	[0, 1]	[0, 0]	0	0	0	657246
LD35911570.las	249420077.75	251135108.92	[-4192, 538]	[-25.152, 3.228]	[0, 0]	[0, 1]	[0, 1]	[0, 0]	0	0	0	712320
LD35911573.las	249420090.52	251135098.33	[-4191, 460]	[-25.146, 2.76]	[0, 0]	[0, 1]	[0, 1]	[0, 0]	0	0	0	771137
LD35911576.las	249420102.87	251135087.84	[-4194, 335]	[-25.164, 2.01]	[0, 0]	[0, 1]	[0, 1]	[0, 0]	0	0	0	905199
LD35911579.las	249420114.50	251135076.74	[-4191, 205]	[-25.146, 1.23]	[0, 0]	[0, 1]	[0, 1]	[0, 0]	0	0	0	1106931
LD35911582.las	249420126.02	251135064.45	[-4192, 140]	[-25.152, 0.84]	[0, 0]	[0, 1]	[0, 1]	[0, 0]	0	0	0	1032025
LD35911585.las	249420137.90	251135053.53	[-4190, 88]	[-25.14, 0.528]	[0, 0]	[0, 1]	[0, 1]	[0, 0]	0	0	0	1101198
LD35911588.las	249420148.83	251135042.53	[-4193, 21]	[-25.158, 0.126]	[0, 0]	[0, 1]	[0, 1]	[0, 0]	0	0	0	1114669
LD35911591.las	249420159.74	251135031.92	[-4192, -59]	[-25.152, -0.354]	[0, 0]	[0, 1]	[0, 1]	[0, 0]	0	0	0	1257798
LD35911594.las	249420171.26	251135020.12	[-4192, -160]	[-25.152, -0.96]	[0, 0]	[0, 1]	[0, 1]	[0, 0]	0	0	0	1123820
LD35911597.las	249420182.32	251135009.47	[-4186, -279]	[-25.116, -1.674]	[0, 0]	[0, 1]	[0, 1]	[0, 0]	0	0	0	1210122
LD35911600.las	249420192.69	251134998.23	[-4190, -353]	[-25.14, -2.118]	[0, 0]	[0, 1]	[0, 1]	[0, 0]	0	0	0	1452687
LD35911603.las	249420205.22	251134985.98	[-4195, -391]	[-25.17, -2.346]	[0, 0]	[0, 1]	[0, 1]	[0, 0]	0	0	0	1433594
LD35911606.las	249420216.98	251134974.94	[-4195, -436]	[-25.17, -2.616]	[0, 0]	[0, 1]	[0, 1]	[0, 0]	0	0	0	1388060
LD35911609.las	249420228.59	251134964.36	[-4190, -523]	[-25.14, -3.138]	[0, 0]	[0, 1]	[0, 1]	[0, 0]	0	0	0	1381381
LD35911612.las	249420238.40	251134953.72	[-4193, -676]	[-25.158, -4.056]	[0, 0]	[0, 1]	[0, 1]	[0, 0]	0	0	0	1309377
LD35941339.las	249418958.36	249419219.79	[217, 4166]	[1.302, 24.996]	[0, 0]	[0, 1]	[0, 1]	[0, 0]	0	0	0	121749
LD35941342.las	249418947.68	249419231.84	[192, 4166]	[1.152, 24.996]	[0, 0]	[0, 1]	[0, 1]	[0, 0]	0	0	0	1118509
LD35941345.las	249418935.83	249419243.18	[103, 4168]	[0.618, 25.008]	[0, 0]	[0, 1]	[0, 1]	[0, 0]	0	0	0	1215803
LD35941348.las	249418925.53	249419254.92	[31, 4169]	[0.186, 25.014]	[0, 0]	[0, 1]	[0, 1]	[0, 0]	0	0	0	1038696
LD35941351.las	249418914.88	249419267.05	[-19, 4172]	[-0.114, 25.032]	[0, 0]	[0, 1]	[0, 1]	[0, 0]	0	0	0	978809
LD35941354.las	249418904.47	249419278.58	[-109, 4155]	[-0.654, 24.93]	[0, 0]	[0, 1]	[0, 1]	[0, 0]	0	0	0	846050
LD35941357.las	249418893.56	249419290.03	[-161, 4166]	[-0.966, 24.996]	[0, 0]	[0, 1]	[0, 1]	[0, 0]	0	0	0	836137
LD35941360.las	249418882.84	249419301.65	[-257, 4166]	[-1.542, 24.996]	[0, 0]	[0, 1]	[0, 1]	[0, 0]	0	0	0	733893
LD35941363.las	249418872.34	249419312.92	[-329, 4168]	[-1.974, 25.008]	[0, 0]	[0, 1]	[0, 1]	[0, 0]	0	0	0	655279
LD35941366.las	249418862.05	249419325.19	[-395, 4169]	[-2.37, 25.014]	[0, 0]	[0, 1]	[0, 1]	[0, 0]	0	0	0	644501
LD35941369.las	249418850.07	249419336.71	[-486, 4170]	[-2.916, 25.02]	[0, 0]	[0, 1]	[0, 1]	[0, 0]	0	0	0	692345
LD35941372.las	249418839.16	249419347.85	[-590, 4169]	[-3.54, 25.014]	[0, 0]	[0, 1]	[0, 1]	[0, 0]	0	0	0	455368
LD35941375.las	249418829.55	249419358.80	[-662, 4165]	[-3.972, 24.99]	[0, 0]	[0, 1]	[0, 1]	[0, 0]	0	0	0	192617
LD35941378.las	249418822.45	249419369.62	[-746, 4165]	[-4.476, 24.99]	[0, 0]	[0, 1]	[0, 1]	[0, 0]	0	0	0	11653
LD35941381.las	249418807.08	249419380.96	[-846, 4167]	[-5.076, 25.002]	[0, 0]	[0, 1]	[0, 1]	[0, 0]	0	0	0	128735
LD35941384.las	249418805.05	249419391.68	[-940, 4172]	[-5.64, 25.032]	[0, 0]	[0, 1]	[0, 1]	[0, 0]	0	0	0	15771
LD35941387.las	249419390.38	249419402.11	[-1019, 2205]	[-6.114, 13.23]	[0, 0]	[0, 1]	[0, 0]	[0, 0]	0	0	0	0
LD35941390.las	249419400.92	249419412.89	[-1044, 2122]	[-6.264, 12.732]	[0, 0]	[0, 1]	[0, 0]	[0, 0]	0	0	0	0
LD35941393.las	249419411.49	249419423.98	[-1128, 2087]	[-6.768, 12.522]	[0, 0]	[0, 1]	[0, 0]	[0, 0]	0	0	0	0
LD35941396.las	249419422.40	249419435.22	[-1206, 1981]	[-7.236, 11.886]	[0, 0]	[0, 1]	[0, 1]	[0, 0]	0	0	0	0
LD35941399.las	249419434.17	249419444.82	[-1254, 1618]	[-7.524, 9.708]	[0, 0]	[0, 1]	[0, 1]	[0, 0]	0	0	0	0
LD35941402.las	249419445.77	249419455.57	[-1041, 878]	[-6.246, 5.268]	[0, 0]	[0, 1]	[0, 1]	[0, 0]	0	0	0	0
LD35941405.las	249419455.55	249419466.08	[-890, 1695]	[-5.34, 10.17]	[0, 0]	[0, 1]	[0, 1]	[0, 0]	0	0	0	0
LD35941408.las	249419464.99	249419478.02	[-1471, 1659]	[-8.826, 9.954]	[0, 0]	[0, 1]	[0, 0]	[0, 0]	0	0	0	0
LD35941411.las	249419476.55	249419489.14	[-1571, 1621]	[-9.426, 9.726]	[0, 0]	[0, 1]	[0, 0]	[0, 0]	0	0	0	0
LD35941414.las	249419487.69	249419499.98	[-1672, 1520]	[-10.032, 9.12]	[0, 0]	[0, 1]	[0, 0]	[0, 0]	0	0	0	0
LD35941417.las	249419498.70	249419511.28	[-1705, 1422]	[-10.23, 8.532]	[0, 0]	[0, 1]	[0, 0]	[0, 0]	0	0	0	0

DPH-1.3 Report on ASPRS LAS File Format (Tiled Data) - Informational - continued

File	GPS Time min	GPS Time max	Extended Scan Angle	Scan Angle Rank	Scanner Channel	Scan Direction	Edge of Flight Line	User Data	Counts for Synthetic	Key-points	Withheld	Overlap
LD35941420.las	249419509.52	249419522.63	[-1784, 1395]	[-10.704, 8.37]	[0, 0]	[0, 1]	[0, 0]	[0, 0]	0	0	0	0
LD35941423.las	249419520.97	249419534.76	[-1829, 1288]	[-10.974, 7.728]	[0, 0]	[0, 1]	[0, 0]	[0, 0]	0	0	0	0
LD35941426.las	249419533.58	249419545.49	[-1863, 1249]	[-11.178, 7.494]	[0, 0]	[0, 1]	[0, 0]	[0, 0]	0	0	0	0
LD35941429.las	249419543.95	251135629.79	[-4154, 1234]	[-24.924, 7.404]	[0, 0]	[0, 1]	[0, 0]	[0, 0]	0	0	0	6
LD35941432.las	249419554.59	249419566.72	[-2098, 1138]	[-12.588, 6.828]	[0, 0]	[0, 1]	[0, 0]	[0, 0]	0	0	0	0
LD35941435.las	249419565.37	251135612.14	[-4195, 989]	[-25.17, 5.934]	[0, 0]	[0, 1]	[0, 1]	[0, 0]	0	0	0	132985
LD35941438.las	249419576.47	251135601.60	[-4178, 961]	[-25.068, 5.766]	[0, 0]	[0, 1]	[0, 1]	[0, 0]	0	0	0	293359
LD35941441.las	249419587.66	251135590.45	[-4185, 839]	[-25.11, 5.034]	[0, 0]	[0, 1]	[0, 1]	[0, 0]	0	0	0	417514
LD35941444.las	249419598.62	251135579.31	[-4195, 722]	[-25.17, 4.332]	[0, 0]	[0, 1]	[0, 1]	[0, 0]	0	0	0	536303
LD35941447.las	249419610.39	251135567.87	[-4191, 686]	[-25.146, 4.116]	[0, 0]	[0, 1]	[0, 1]	[0, 0]	0	0	0	607961
LD35941450.las	249419621.13	251135556.85	[-4193, 662]	[-25.158, 3.972]	[0, 0]	[0, 1]	[0, 1]	[0, 0]	0	0	0	1039434
LD35941453.las	249419632.39	251135545.30	[-4197, 588]	[-25.182, 3.528]	[0, 0]	[0, 1]	[0, 1]	[0, 0]	0	0	0	812754
LD35941456.las	249419644.78	251135534.60	[-4194, 584]	[-25.164, 3.504]	[0, 0]	[0, 1]	[0, 1]	[0, 0]	0	0	0	901919
LD35941459.las	249419655.53	251135522.98	[-4194, 501]	[-25.164, 3.006]	[0, 0]	[0, 1]	[0, 1]	[0, 0]	0	0	0	1020450
LD35941462.las	249419666.18	251135511.45	[-4196, 419]	[-25.176, 2.514]	[0, 0]	[0, 1]	[0, 1]	[0, 0]	0	0	0	981692
LD35941465.las	249419677.31	251135501.25	[-4174, 345]	[-25.044, 2.07]	[0, 0]	[0, 1]	[0, 1]	[0, 0]	0	0	0	1119481
LD35941468.las	249419687.47	251135489.80	[-4194, 197]	[-25.164, 1.182]	[0, 0]	[0, 1]	[0, 1]	[0, 0]	0	0	0	1123503
LD35941471.las	249419699.32	251135478.98	[-4194, 98]	[-25.164, 0.588]	[0, 0]	[0, 1]	[0, 1]	[0, 0]	0	0	0	1370162
LD35941474.las	249419710.82	251135466.73	[-4196, 5]	[-25.176, 0.03]	[0, 0]	[0, 1]	[0, 1]	[0, 0]	0	0	0	1403216
LD35941477.las	249419721.07	251135455.66	[-4195, -63]	[-25.17, -0.378]	[0, 0]	[0, 1]	[0, 1]	[0, 0]	0	0	0	1543917
LD35941480.las	249419731.92	251135445.43	[-4193, -132]	[-25.158, -0.792]	[0, 0]	[0, 1]	[0, 1]	[0, 0]	0	0	0	1621041
LD35941483.las	249419742.91	251135432.98	[-4194, -215]	[-25.164, -1.29]	[0, 0]	[0, 1]	[0, 1]	[0, 0]	0	0	0	1351646
LD35941486.las	249419754.79	251135422.97	[-4193, -302]	[-25.158, -1.812]	[0, 0]	[0, 1]	[0, 1]	[0, 0]	0	0	0	1632759
LD35941489.las	249419766.42	251135411.25	[-4193, -365]	[-25.158, -2.19]	[0, 0]	[0, 1]	[0, 1]	[0, 0]	0	0	0	1730575
LD35941492.las	249419777.74	251135399.13	[-4192, -451]	[-25.152, -2.706]	[0, 0]	[0, 1]	[0, 1]	[0, 0]	0	0	0	1601979
LD35941495.las	249419787.91	251135388.45	[-4197, -599]	[-25.182, -3.594]	[0, 0]	[0, 1]	[0, 1]	[0, 0]	0	0	0	1782815
LD35941498.las	249419800.29	251135377.53	[-4192, -657]	[-25.152, -3.942]	[0, 0]	[0, 1]	[0, 1]	[0, 0]	0	0	0	1867954
LD35941501.las	249419812.81	251135366.29	[-4175, -638]	[-25.05, -3.828]	[0, 0]	[0, 1]	[0, 1]	[0, 0]	0	0	0	1797436
LD35941504.las	249419823.06	251135355.24	[-4192, -684]	[-25.152, -4.104]	[0, 0]	[0, 1]	[0, 1]	[0, 0]	0	0	0	2028309
LD35941507.las	249419835.38	251135343.61	[-4193, -805]	[-25.158, -4.83]	[0, 0]	[0, 1]	[0, 1]	[0, 0]	0	0	0	2140228
LD35941510.las	249419847.40	251135331.62	[-4192, -892]	[-25.152, -5.352]	[0, 0]	[0, 1]	[0, 1]	[0, 0]	0	0	0	2096957
LD35941513.las	249419858.74	251135320.84	[-4194, -989]	[-25.164, -5.934]	[0, 0]	[0, 1]	[0, 1]	[0, 0]	0	0	0	2096073
LD35941516.las	249419870.45	251135310.24	[-4193, -1012]	[-25.158, -6.072]	[0, 0]	[0, 1]	[0, 1]	[0, 0]	0	0	0	2226262
LD35941519.las	249419880.74	251135298.91	[-4192, -1104]	[-25.152, -6.624]	[0, 0]	[0, 1]	[0, 1]	[0, 0]	0	0	0	2496762
LD35941522.las	249419891.22	251135287.74	[-4192, -1254]	[-25.152, -7.524]	[0, 0]	[0, 1]	[0, 1]	[0, 0]	0	0	0	2780917
LD35941525.las	249419902.36	251135276.19	[-4206, -1319]	[-25.236, -7.914]	[0, 0]	[0, 1]	[0, 1]	[0, 0]	0	0	0	2703408
LD35941528.las	249419912.30	251135264.66	[-4203, -1413]	[-25.218, -8.478]	[0, 0]	[0, 1]	[0, 1]	[0, 0]	0	0	0	2968936
LD35941531.las	249419924.03	251135252.32	[-4200, -1522]	[-25.2, -9.132]	[0, 0]	[0, 1]	[0, 1]	[0, 0]	0	0	0	2897596
LD35941534.las	249419936.97	251135241.22	[-4203, -1622]	[-25.218, -9.732]	[0, 0]	[0, 1]	[0, 1]	[0, 0]	0	0	0	2695695
LD35941537.las	249419948.25	251135230.61	[-4203, -1653]	[-25.218, -9.918]	[0, 0]	[0, 1]	[0, 1]	[0, 0]	0	0	0	2846798
LD35941540.las	249419960.12	251135219.59	[-4205, -1601]	[-25.23, -9.606]	[0, 0]	[0, 1]	[0, 1]	[0, 0]	0	0	0	2722353
LD35941543.las	249419971.35	251135208.33	[-4203, -1502]	[-25.218, -9.012]	[0, 0]	[0, 1]	[0, 1]	[0, 0]	0	0	0	2850841
LD35941546.las	249419983.75	251135196.89	[-4204, -1395]	[-25.224, -8.37]	[0, 0]	[0, 1]	[0, 1]	[0, 0]	0	0	0	2811960
LD35941549.las	249419995.51	251135185.44	[-4210, -1348]	[-25.26, -8.088]	[0, 0]	[0, 1]	[0, 1]	[0, 0]	0	0	0	2669323
LD35941552.las	249420006.32	251135174.88	[-4206, -1278]	[-25.236, -7.668]	[0, 0]	[0, 1]	[0, 1]	[0, 0]	0	0	0	2814215
LD35941555.las	249420018.28	251135163.72	[-4212, -1191]	[-25.272, -7.146]	[0, 0]	[0, 1]	[0, 1]	[0, 0]	0	0	0	2656077
LD35941558.las	249420029.59	251135152.52	[-4208, -1092]	[-25.248, -6.552]	[0, 0]	[0, 1]	[0, 1]	[0, 0]	0	0	79543	2332694
LD35941561.las	249420041.32	251135141.31	[-4202, -1011]	[-25.212, -6.066]	[0, 0]	[0, 1]	[0, 1]	[0, 0]	0	0	0	2159958
LD35941564.las	249420052.70	251135130.95	[-4207, -940]	[-25.242, -5.64]	[0, 0]	[0, 1]	[0, 1]	[0, 0]	0	0	0	2293736

DPH-1.3 Report on ASPRS LAS File Format (Tiled Data) - Informational - continued

File	GPS Time min	GPS Time max	Extended Scan Angle	Scan Angle Rank	Scanner Channel	Scan Direction	Edge of Flight Line	User Data	Counts for Synthetic	Key-points	Withheld	Overlap
LD35941567.las	249420065.04	251135119.89	[-4204, -865]	[-25.224, -5.19]	[0, 0]	[0, 1]	[0, 1]	[0, 0]	0	0	0	2145447
LD35941570.las	249420076.62	251135108.79	[-4206, -818]	[-25.236, -4.908]	[0, 0]	[0, 1]	[0, 1]	[0, 0]	0	0	0	2139091
LD35941573.las	249420089.52	251135098.17	[-4203, -762]	[-25.218, -4.572]	[0, 0]	[0, 1]	[0, 1]	[0, 0]	0	0	0	2039642
LD35941576.las	249420101.97	251135087.68	[-4203, -674]	[-25.218, -4.044]	[0, 0]	[0, 1]	[0, 1]	[0, 0]	0	0	0	1838792
LD35941579.las	249420113.82	251135076.55	[-4203, -539]	[-25.218, -3.234]	[0, 0]	[0, 1]	[0, 1]	[0, 0]	0	0	0	1739113
LD35941582.las	249420125.35	251135064.18	[-4202, -452]	[-25.212, -2.712]	[0, 0]	[0, 1]	[0, 1]	[0, 0]	0	0	0	1638484
LD35941585.las	249420137.32	251135053.25	[-4201, -378]	[-25.206, -2.268]	[0, 0]	[0, 1]	[0, 1]	[0, 0]	0	0	0	1473342
LD35941588.las	249420148.28	251135042.29	[-4205, -309]	[-25.23, -1.854]	[0, 0]	[0, 1]	[0, 1]	[0, 0]	0	0	0	1388403
LD35941591.las	249420159.06	251135031.61	[-4201, -222]	[-25.206, -1.332]	[0, 0]	[0, 1]	[0, 1]	[0, 0]	0	0	0	1416325
LD35941594.las	249420170.84	251135019.87	[-4203, -177]	[-25.218, -1.062]	[0, 0]	[0, 1]	[0, 1]	[0, 0]	0	0	0	1197306
LD35941597.las	249420182.01	251135009.21	[-4203, -74]	[-25.218, -0.444]	[0, 0]	[0, 1]	[0, 1]	[0, 0]	0	0	0	975750
LD35941600.las	249420192.37	251134997.96	[-4205, 65]	[-25.23, 0.39]	[0, 0]	[0, 1]	[0, 1]	[0, 0]	0	0	0	1148593
LD35941603.las	249420204.90	251134985.68	[-4204, 159]	[-25.224, 0.954]	[0, 0]	[0, 1]	[0, 1]	[0, 0]	0	0	0	1061190
LD35941606.las	249420216.60	251134974.43	[-4206, 176]	[-25.236, 1.056]	[0, 0]	[0, 1]	[0, 1]	[0, 0]	0	0	0	1000189
LD35941609.las	249420228.30	251134963.92	[-4203, 221]	[-25.218, 1.326]	[0, 0]	[0, 1]	[0, 1]	[0, 0]	0	0	0	719046
LD35941612.las	249420238.15	251134953.40	[-4201, 361]	[-25.206, 2.166]	[0, 0]	[0, 1]	[0, 1]	[0, 0]	0	0	0	684876
LD35971339.las	249419215.23	251135981.91	[-4193, 275]	[-25.158, 1.65]	[0, 0]	[0, 1]	[0, 1]	[0, 0]	0	0	0	80063
LD35971342.las	249419216.23	251135980.71	[-4195, 307]	[-25.17, 1.842]	[0, 0]	[0, 1]	[0, 1]	[0, 0]	0	0	0	846808
LD35971345.las	249419228.49	251135968.44	[-4189, 239]	[-25.134, 1.434]	[0, 0]	[0, 1]	[0, 1]	[0, 0]	0	0	0	971549
LD35971348.las	249419240.03	251135955.92	[-4194, 151]	[-25.164, 0.906]	[0, 0]	[0, 1]	[0, 1]	[0, 0]	0	0	0	914463
LD35971351.las	249419251.47	251135944.78	[-4197, 82]	[-25.182, 0.492]	[0, 0]	[0, 1]	[0, 1]	[0, 0]	0	0	0	996490
LD35971354.las	249419263.71	251135933.20	[-4194, 29]	[-25.164, 0.174]	[0, 0]	[0, 1]	[0, 1]	[0, 0]	0	0	67517	1097637
LD35971357.las	249419275.36	251135920.45	[-4193, -61]	[-25.158, -0.366]	[0, 0]	[0, 1]	[0, 1]	[0, 0]	0	0	0	1396594
LD35971360.las	249419287.06	251135907.41	[-4197, -113]	[-25.182, -0.678]	[0, 0]	[0, 1]	[0, 1]	[0, 0]	0	0	62304	1308643
LD35971363.las	249419298.22	251135895.37	[-4192, -208]	[-25.152, -1.248]	[0, 0]	[0, 1]	[0, 1]	[0, 0]	0	0	0	1380903
LD35971366.las	249419309.52	251135883.63	[-4192, -279]	[-25.152, -1.674]	[0, 0]	[0, 1]	[0, 1]	[0, 0]	0	0	0	1454167
LD35971369.las	249419321.76	251135871.75	[-4193, -347]	[-25.158, -2.082]	[0, 0]	[0, 1]	[0, 1]	[0, 0]	0	0	0	1541941
LD35971372.las	249419333.47	251135859.69	[-4193, -437]	[-25.158, -2.622]	[0, 0]	[0, 1]	[0, 1]	[0, 0]	0	0	0	1544438
LD35971375.las	249419344.76	251135848.36	[-4192, -542]	[-25.152, -3.252]	[0, 0]	[0, 1]	[0, 1]	[0, 0]	0	0	0	1661221
LD35971378.las	249419355.98	251135836.57	[-4193, -613]	[-25.158, -3.678]	[0, 0]	[0, 1]	[0, 1]	[0, 0]	0	0	0	1838177
LD35971381.las	249419366.54	251135823.81	[-4195, -698]	[-25.17, -4.188]	[0, 0]	[0, 1]	[0, 1]	[0, 0]	0	0	0	1866885
LD35971384.las	249419377.39	251135811.58	[-4197, -799]	[-25.182, -4.794]	[0, 0]	[0, 1]	[0, 1]	[0, 0]	0	0	0	1937454
LD35971387.las	249419389.12	251135799.71	[-4189, -891]	[-25.134, -5.346]	[0, 0]	[0, 1]	[0, 1]	[0, 0]	0	0	0	1926991
LD35971390.las	249419399.69	251135788.09	[-4193, -970]	[-25.158, -5.82]	[0, 0]	[0, 1]	[0, 1]	[0, 0]	0	0	0	2070944
LD35971393.las	249419410.24	251135776.17	[-4195, -992]	[-25.17, -5.952]	[0, 0]	[0, 1]	[0, 1]	[0, 0]	0	0	0	2139855
LD35971396.las	249419420.95	251135764.98	[-4200, -1080]	[-25.2, -6.48]	[0, 0]	[0, 1]	[0, 1]	[0, 0]	0	0	0	2283108
LD35971399.las	249419432.90	251135752.75	[-4193, -1155]	[-25.158, -6.93]	[0, 0]	[0, 1]	[0, 1]	[0, 0]	0	0	0	2266498
LD35971402.las	249419443.71	251135740.96	[-4177, -1740]	[-25.062, -10.44]	[0, 0]	[0, 1]	[0, 1]	[0, 0]	0	0	0	586248
LD35971405.las	249419463.05	251135728.25	[-4191, -1577]	[-25.146, -9.462]	[0, 0]	[0, 1]	[0, 1]	[0, 0]	0	0	0	0
LD35971408.las	249419464.25	251135714.99	[-4202, -1408]	[-25.212, -8.448]	[0, 0]	[0, 1]	[0, 1]	[0, 0]	0	0	0	2298123
LD35971411.las	249419475.31	251135704.65	[-4204, -1422]	[-25.224, -8.532]	[0, 0]	[0, 1]	[0, 1]	[0, 0]	0	0	755137	1810303
LD35971414.las	249419486.33	251135693.94	[-4197, -1522]	[-25.182, -9.132]	[0, 0]	[0, 1]	[0, 1]	[0, 0]	0	0	0	2629879
LD35971417.las	249419497.39	251135682.33	[-4203, -1616]	[-25.218, -9.696]	[0, 0]	[0, 1]	[0, 1]	[0, 0]	0	0	0	2537232
LD35971420.las	249419507.98	251135670.88	[-4203, -1645]	[-25.218, -9.87]	[0, 0]	[0, 1]	[0, 1]	[0, 0]	0	0	0	2705674
LD35971423.las	249419519.62	251135658.59	[-4203, -1558]	[-25.218, -9.348]	[0, 0]	[0, 1]	[0, 1]	[0, 0]	0	0	0	2738079
LD35971426.las	249419532.58	251135647.42	[-4204, -1523]	[-25.224, -9.138]	[0, 0]	[0, 1]	[0, 1]	[0, 0]	0	0	0	2817681
LD35971429.las	249419543.00	251135636.88	[-4203, -1407]	[-25.218, -8.442]	[0, 0]	[0, 1]	[0, 1]	[0, 0]	0	0	0	2608740
LD35971432.las	249419553.30	251135625.17	[-4202, -1335]	[-25.212, -8.01]	[0, 0]	[0, 1]	[0, 1]	[0, 0]	0	0	0	2461304
LD35971435.las	249419564.37	251135613.86	[-4205, -1240]	[-25.23, -7.44]	[0, 0]	[0, 1]	[0, 1]	[0, 0]	0	0	0	2686258

DPH-1.3 Report on ASPRS LAS File Format (Tiled Data) - Informational - continued

File	GPS Time min	GPS Time max	Extended Scan Angle	Scan Angle Rank	Scanner Channel	Scan Direction	Edge of Flight Line	User Data	Counts for Synthetic	Key-points	Withheld	Overlap
LD35971438.las	249419575.43	251135601.59	[-4202, -1197]	[-25.212, -7.182]	[0, 0]	[0, 1]	[0, 1]	[0, 0]	0	0	0	2731215
LD35971441.las	249419586.43	251135590.43	[-4185, -1117]	[-25.11, -6.702]	[0, 0]	[0, 1]	[0, 1]	[0, 0]	0	0	0	2599888
LD35971444.las	249419597.61	251135579.24	[-4184, -1045]	[-25.104, -6.27]	[0, 0]	[0, 1]	[0, 1]	[0, 0]	0	0	0	2374117
LD35971447.las	249419609.56	251135567.79	[-4203, -955]	[-25.218, -5.73]	[0, 0]	[0, 1]	[0, 1]	[0, 0]	0	0	0	2141262
LD35971450.las	249419620.22	251135556.74	[-4204, -848]	[-25.224, -5.088]	[0, 0]	[0, 1]	[0, 1]	[0, 0]	0	0	0	2672445
LD35971453.las	249419631.46	251135545.13	[-4186, -801]	[-25.116, -4.806]	[0, 0]	[0, 1]	[0, 1]	[0, 0]	0	0	0	2084117
LD35971456.las	249419643.92	251135534.44	[-4209, -688]	[-25.254, -4.128]	[0, 0]	[0, 1]	[0, 1]	[0, 0]	0	0	0	2013484
LD35971459.las	249419654.71	251135522.73	[-4202, -607]	[-25.212, -3.642]	[0, 0]	[0, 1]	[0, 1]	[0, 0]	0	0	251968	1566672
LD35971462.las	249419665.18	251135511.23	[-4188, -577]	[-25.128, -3.462]	[0, 0]	[0, 1]	[0, 1]	[0, 0]	0	0	0	1814837
LD35971465.las	249419676.61	251135501.06	[-4202, -475]	[-25.212, -2.85]	[0, 0]	[0, 1]	[0, 1]	[0, 0]	0	0	0	1607070
LD35971468.las	249419686.44	251135489.49	[-4184, -399]	[-25.104, -2.394]	[0, 0]	[0, 1]	[0, 1]	[0, 0]	0	0	0	1752519
LD35971471.las	249419698.50	251135478.61	[-4185, -299]	[-25.11, -1.794]	[0, 0]	[0, 1]	[0, 1]	[0, 0]	0	0	0	1660614
LD35971474.las	249419710.21	251135466.44	[-4202, -219]	[-25.212, -1.314]	[0, 0]	[0, 1]	[0, 1]	[0, 0]	0	0	0	1418961
LD35971477.las	249419720.37	251135455.22	[-4205, -175]	[-25.23, -1.05]	[0, 0]	[0, 1]	[0, 1]	[0, 0]	0	0	0	1527906
LD35971480.las	249419731.26	251135445.05	[-4202, -57]	[-25.212, -0.342]	[0, 0]	[0, 1]	[0, 1]	[0, 0]	0	0	0	1386330
LD35971483.las	249419742.31	251135432.54	[-4202, -42]	[-25.212, -0.252]	[0, 0]	[0, 1]	[0, 1]	[0, 0]	0	0	0	1404077
LD35971486.las	249419754.14	251135422.52	[-4207, 66]	[-25.242, 0.396]	[0, 0]	[0, 1]	[0, 1]	[0, 0]	0	0	0	1314450
LD35971489.las	249419765.48	251135410.19	[-4203, 164]	[-25.218, 0.984]	[0, 0]	[0, 1]	[0, 1]	[0, 0]	0	0	0	1232140
LD35971492.las	249419777.12	251135398.66	[-4205, 244]	[-25.23, 1.464]	[0, 0]	[0, 1]	[0, 1]	[0, 0]	0	0	0	1028906
LD35971495.las	249419787.39	251135388.00	[-4201, 319]	[-25.206, 1.914]	[0, 0]	[0, 1]	[0, 1]	[0, 0]	0	0	0	1112318
LD35971498.las	249419799.93	251135376.87	[-4186, 373]	[-25.116, 2.238]	[0, 0]	[0, 1]	[0, 1]	[0, 0]	0	0	132346	811517
LD35971501.las	249419812.50	251135365.64	[-4204, 439]	[-25.224, 2.634]	[0, 0]	[0, 1]	[0, 1]	[0, 0]	0	0	0	887983
LD35971504.las	249419822.45	251135354.55	[-4185, 525]	[-25.11, 3.15]	[0, 0]	[0, 1]	[0, 1]	[0, 0]	0	0	0	955868
LD35971507.las	249419834.90	251135342.93	[-4203, 648]	[-25.218, 3.888]	[0, 0]	[0, 1]	[0, 1]	[0, 0]	0	0	0	832480
LD35971510.las	249419847.12	251135330.94	[-4201, 728]	[-25.206, 4.368]	[0, 0]	[0, 1]	[0, 1]	[0, 0]	0	0	0	711002
LD35971513.las	249419858.53	251135319.77	[-4184, 775]	[-25.104, 4.65]	[0, 0]	[0, 1]	[0, 1]	[0, 0]	0	0	0	628101
LD35971516.las	249419870.31	251135309.45	[-4205, 879]	[-25.23, 5.274]	[0, 0]	[0, 1]	[0, 1]	[0, 0]	0	0	0	545268
LD35971519.las	249419880.62	251135298.07	[-4199, 973]	[-25.194, 5.838]	[0, 0]	[0, 1]	[0, 1]	[0, 0]	0	0	0	255405
LD35971522.las	249419893.63	251135286.89	[-4179, 1051]	[-25.074, 6.306]	[0, 0]	[0, 1]	[0, 0]	[0, 0]	0	0	0	59
LD35971525.las	249419903.44	251135275.25	[-4183, 1107]	[-25.098, 6.642]	[0, 0]	[0, 1]	[0, 1]	[0, 0]	0	0	0	37
LD35971528.las	251135250.11	251135263.68	[-2038, 1202]	[-12.228, 7.212]	[0, 0]	[0, 1]	[0, 0]	[0, 0]	0	0	0	0
LD35971531.las	251135239.72	251135251.39	[-1928, 1309]	[-11.568, 7.854]	[0, 0]	[0, 1]	[0, 0]	[0, 0]	0	0	0	0
LD35971534.las	251135228.59	251135240.53	[-1837, 1401]	[-11.022, 8.406]	[0, 0]	[0, 1]	[0, 0]	[0, 0]	0	0	0	0
LD35971537.las	251135217.39	251135229.72	[-1741, 1448]	[-10.446, 8.688]	[0, 0]	[0, 1]	[0, 0]	[0, 0]	0	0	0	0
LD35971540.las	251135206.30	251135218.54	[-1704, 1506]	[-10.224, 9.036]	[0, 0]	[0, 1]	[0, 0]	[0, 0]	0	0	0	0
LD35971543.las	251135194.97	251135207.40	[-1650, 1603]	[-9.9, 9.618]	[0, 0]	[0, 1]	[0, 0]	[0, 0]	0	0	0	0
LD35971546.las	251135183.69	251135195.95	[-1551, 1696]	[-9.306, 10.176]	[0, 0]	[0, 1]	[0, 0]	[0, 0]	0	0	0	0
LD35971549.las	251135172.51	251135184.71	[-1448, 1752]	[-8.688, 10.512]	[0, 0]	[0, 1]	[0, 0]	[0, 0]	0	0	0	0
LD35971552.las	251135161.46	251135173.59	[-1397, 1823]	[-8.382, 10.938]	[0, 0]	[0, 1]	[0, 0]	[0, 0]	0	0	0	0
LD35971555.las	251135150.40	251135162.48	[-1326, 1911]	[-7.956, 11.466]	[0, 0]	[0, 1]	[0, 0]	[0, 0]	0	0	0	0
LD35971558.las	251135139.35	251135151.53	[-1239, 2009]	[-7.434, 12.054]	[0, 0]	[0, 1]	[0, 0]	[0, 0]	0	0	0	0
LD35971561.las	251135128.69	251135140.27	[-1140, 2090]	[-6.84, 12.54]	[0, 0]	[0, 1]	[0, 0]	[0, 0]	0	0	0	0
LD35971564.las	251135117.76	251135129.77	[-1058, 2159]	[-6.348, 12.954]	[0, 0]	[0, 1]	[0, 0]	[0, 0]	0	0	0	0
LD35971567.las	251135106.57	251137060.73	[-988, 4220]	[-5.928, 25.32]	[0, 0]	[0, 1]	[0, 1]	[0, 0]	0	0	0	27054
LD35971570.las	251135096.38	251137072.39	[-913, 4161]	[-5.478, 24.966]	[0, 0]	[0, 1]	[0, 1]	[0, 0]	0	0	0	162136
LD35971573.las	251135085.20	251401125.84	[-4193, 4159]	[-25.158, 24.954]	[0, 0]	[0, 1]	[0, 1]	[0, 0]	0	0	0	457511
LD35971576.las	251135074.22	251401113.52	[-4195, 4162]	[-25.17, 24.972]	[0, 0]	[0, 1]	[0, 1]	[0, 0]	0	0	0	637274
LD35971579.las	251135062.24	251401103.22	[-4196, 4158]	[-25.176, 24.948]	[0, 0]	[0, 1]	[0, 1]	[0, 0]	0	0	0	871314
LD35971582.las	251135051.14	251401092.49	[-4194, 4160]	[-25.164, 24.96]	[0, 0]	[0, 1]	[0, 1]	[0, 0]	0	0	0	1085226

DPH-1.3 Report on ASPRS LAS File Format (Tiled Data) - Informational - continued

File	GPS Time min	GPS Time max	Extended Scan Angle	Scan Angle Rank	Scanner Channel	Scan Direction	Edge of Flight Line	User Data	Counts for Synthetic	Key-points	Withheld	Overlap
LD35971585.las	251135040.41	251401080.87	[-4194, 4159]	[-25.164, 24.954]	[0, 0]	[0, 1]	[0, 1]	[0, 0]	0	0	0	1238293
LD35971588.las	251135029.50	251401069.74	[-4199, 4159]	[-25.194, 24.954]	[0, 0]	[0, 1]	[0, 1]	[0, 0]	0	0	0	1408037
LD35971591.las	251135017.99	251401058.85	[-4194, 4161]	[-25.164, 24.966]	[0, 0]	[0, 1]	[0, 1]	[0, 0]	0	0	0	1511007
LD35971594.las	251135007.38	251401048.11	[-4193, 4157]	[-25.158, 24.942]	[0, 0]	[0, 1]	[0, 1]	[0, 0]	0	0	0	1602878
LD35971597.las	251134996.22	251401036.36	[-4195, 4159]	[-25.17, 24.954]	[0, 0]	[0, 1]	[0, 1]	[0, 0]	0	0	0	1791298
LD35971600.las	251134984.08	251401026.44	[-4192, 4160]	[-25.152, 24.96]	[0, 0]	[0, 1]	[0, 1]	[0, 0]	0	0	0	1898691
LD35971603.las	251134972.59	251401015.10	[-4193, 4157]	[-25.158, 24.942]	[0, 0]	[0, 1]	[0, 1]	[0, 0]	0	0	0	2016401
LD35971606.las	251134961.87	251401003.50	[-4194, 4159]	[-25.164, 24.954]	[0, 0]	[0, 1]	[0, 1]	[0, 0]	0	0	0	2099970
LD35971609.las	251134952.27	251400993.16	[-4196, 4162]	[-25.176, 24.972]	[0, 0]	[0, 1]	[0, 1]	[0, 0]	0	0	0	2204701
LD35971612.las	251134941.31	251400982.43	[-4192, 4162]	[-25.152, 24.972]	[0, 0]	[0, 1]	[0, 1]	[0, 0]	0	0	0	2065392
LD36001339.las	249419214.88	251135981.72	[-4193, -785]	[-25.158, -4.71]	[0, 0]	[0, 1]	[0, 1]	[0, 0]	0	0	0	133883
LD36001342.las	249419215.70	251135980.58	[-4203, -695]	[-25.218, -4.17]	[0, 0]	[0, 1]	[0, 1]	[0, 0]	0	0	0	1839803
LD36001345.las	249419227.86	251135968.20	[-4198, -605]	[-25.188, -3.63]	[0, 0]	[0, 1]	[0, 1]	[0, 0]	0	0	0	1678757
LD36001348.las	249419239.37	251135955.66	[-4200, -565]	[-25.2, -3.39]	[0, 0]	[0, 1]	[0, 1]	[0, 0]	0	0	0	1574396
LD36001351.las	249419250.91	251135944.53	[-4200, -501]	[-25.2, -3.006]	[0, 0]	[0, 1]	[0, 1]	[0, 0]	0	0	0	1612210
LD36001354.las	249419263.11	251135932.94	[-4200, -359]	[-25.2, -2.154]	[0, 0]	[0, 1]	[0, 1]	[0, 0]	0	0	0	1501384
LD36001357.las	249419274.79	251135920.08	[-4185, -220]	[-25.11, -1.32]	[0, 0]	[0, 1]	[0, 1]	[0, 0]	0	0	0	1432465
LD36001360.las	249419286.62	251135906.96	[-4204, -169]	[-25.224, -1.014]	[0, 0]	[0, 1]	[0, 1]	[0, 0]	0	0	0	1329287
LD36001363.las	249419297.78	251135894.90	[-4201, -101]	[-25.206, -0.606]	[0, 0]	[0, 1]	[0, 1]	[0, 0]	0	0	0	1269263
LD36001366.las	249419309.07	251135883.05	[-4204, -22]	[-25.224, -0.132]	[0, 0]	[0, 1]	[0, 1]	[0, 0]	0	0	0	1336631
LD36001369.las	249419321.24	251135871.22	[-4200, 75]	[-25.2, 0.45]	[0, 0]	[0, 1]	[0, 1]	[0, 0]	0	0	0	1228154
LD36001372.las	249419333.08	251135859.07	[-4201, 145]	[-25.206, 0.87]	[0, 0]	[0, 1]	[0, 1]	[0, 0]	0	0	0	1131156
LD36001375.las	249419344.39	251135847.52	[-4184, 224]	[-25.104, 1.344]	[0, 0]	[0, 1]	[0, 1]	[0, 0]	0	0	0	1051915
LD36001378.las	249419355.73	251135835.61	[-4201, 344]	[-25.206, 2.064]	[0, 0]	[0, 1]	[0, 1]	[0, 0]	0	0	0	942709
LD36001381.las	249419366.30	251135822.95	[-4200, 407]	[-25.2, 2.442]	[0, 0]	[0, 1]	[0, 1]	[0, 0]	0	0	0	866166
LD36001384.las	249419377.15	251135810.73	[-4184, 456]	[-25.104, 2.736]	[0, 0]	[0, 1]	[0, 1]	[0, 0]	0	0	0	858172
LD36001387.las	249419388.96	251135798.76	[-4184, 537]	[-25.104, 3.222]	[0, 0]	[0, 1]	[0, 1]	[0, 0]	0	0	0	682433
LD36001390.las	249419399.56	251135787.12	[-4203, 630]	[-25.218, 3.78]	[0, 0]	[0, 1]	[0, 1]	[0, 0]	0	0	0	616793
LD36001393.las	249419410.13	251135775.30	[-4204, 702]	[-25.224, 4.212]	[0, 0]	[0, 1]	[0, 1]	[0, 0]	0	0	0	591046
LD36001396.las	249419420.84	251135763.11	[-4199, 780]	[-25.194, 4.68]	[0, 0]	[0, 1]	[0, 1]	[0, 0]	0	0	0	505664
LD36001399.las	249419432.86	251135751.60	[-4203, 853]	[-25.218, 5.118]	[0, 0]	[0, 1]	[0, 1]	[0, 0]	0	0	0	373167
LD36001402.las	249419443.67	251135739.74	[-4198, 914]	[-25.188, 5.484]	[0, 0]	[0, 1]	[0, 1]	[0, 0]	0	0	0	104299
LD36001405.las	251135713.34	251135727.97	[-2158, 1042]	[-12.948, 6.252]	[0, 0]	[0, 1]	[0, 1]	[0, 0]	0	0	0	0
LD36001408.las	251135701.77	251135714.81	[-2076, 1120]	[-12.456, 6.72]	[0, 0]	[0, 1]	[0, 1]	[0, 0]	0	0	0	0
LD36001411.las	249419476.69	251135703.36	[-4186, 1158]	[-25.116, 6.948]	[0, 0]	[0, 1]	[0, 0]	[0, 0]	0	0	0	27
LD36001414.las	251135679.23	251135692.47	[-1979, 1229]	[-11.874, 7.374]	[0, 0]	[0, 1]	[0, 0]	[0, 0]	0	0	0	0
LD36001417.las	251135667.82	251135680.93	[-1901, 1298]	[-11.406, 7.788]	[0, 0]	[0, 1]	[0, 0]	[0, 0]	0	0	0	0
LD36001420.las	251135656.54	251135669.43	[-1830, 1393]	[-10.98, 8.358]	[0, 0]	[0, 1]	[0, 0]	[0, 0]	0	0	0	0
LD36001423.las	251135645.37	251135657.79	[-1732, 1493]	[-10.392, 8.958]	[0, 0]	[0, 1]	[0, 0]	[0, 0]	0	0	0	0
LD36001426.las	251135634.18	251135646.46	[-1616, 1547]	[-9.696, 9.282]	[0, 0]	[0, 1]	[0, 0]	[0, 0]	0	0	0	0
LD36001429.las	251135622.55	251135635.72	[-1574, 1648]	[-9.444, 9.888]	[0, 0]	[0, 1]	[0, 0]	[0, 0]	0	0	0	0
LD36001432.las	251135611.02	251135623.80	[-1455, 1717]	[-8.73, 10.302]	[0, 0]	[0, 1]	[0, 0]	[0, 0]	0	0	0	0
LD36001435.las	251135598.84	251135612.64	[-1383, 1813]	[-8.298, 10.878]	[0, 0]	[0, 1]	[0, 0]	[0, 0]	0	0	0	0
LD36001438.las	251135588.32	251135600.09	[-1289, 1870]	[-7.734, 11.22]	[0, 0]	[0, 1]	[0, 0]	[0, 0]	0	0	0	0
LD36001441.las	251135576.96	251135589.34	[-1246, 1949]	[-7.476, 11.694]	[0, 0]	[0, 1]	[0, 0]	[0, 0]	0	0	0	0
LD36001444.las	251135565.44	251135578.12	[-1166, 2020]	[-6.996, 12.12]	[0, 0]	[0, 1]	[0, 0]	[0, 0]	0	0	0	0
LD36001447.las	251135554.47	251135566.64	[-1093, 2111]	[-6.558, 12.666]	[0, 0]	[0, 1]	[0, 0]	[0, 0]	0	0	0	0
LD36001450.las	251135543.00	251135555.53	[-1003, 2205]	[-6.018, 13.23]	[0, 0]	[0, 1]	[0, 0]	[0, 0]	0	0	0	0
LD36001453.las	251135532.42	251136624.09	[-897, 4158]	[-5.382, 24.948]	[0, 0]	[0, 1]	[0, 1]	[0, 0]	0	0	0	14943

DPH-1.3 Report on ASPRS LAS File Format (Tiled Data) - Informational - continued

File	GPS Time min	GPS Time max	Extended Scan Angle	Scan Angle Rank	Scanner Channel	Scan Direction	Edge of Flight Line	User Data	Counts for Synthetic	Key-points	Withheld	Overlap
LD36001456.las	251135520.43	251136635.98	[-849, 4164]	[-5.094, 24.984]	[0, 0]	[0, 1]	[0, 1]	[0, 0]	0	0	0	215938
LD36001459.las	251135509.63	251136647.62	[-735, 4166]	[-4.41, 24.996]	[0, 0]	[0, 1]	[0, 1]	[0, 0]	0	0	0	389767
LD36001462.las	251135498.88	251136658.68	[-666, 4161]	[-3.996, 24.966]	[0, 0]	[0, 1]	[0, 1]	[0, 0]	0	0	0	511752
LD36001465.las	251135487.31	251136670.35	[-625, 4159]	[-3.75, 24.954]	[0, 0]	[0, 1]	[0, 1]	[0, 0]	0	0	0	631605
LD36001468.las	251135476.17	251136681.59	[-523, 4158]	[-3.138, 24.948]	[0, 0]	[0, 1]	[0, 1]	[0, 0]	0	0	0	679853
LD36001471.las	251135464.32	251136693.00	[-447, 4158]	[-2.682, 24.948]	[0, 0]	[0, 1]	[0, 1]	[0, 0]	0	0	0	774447
LD36001474.las	251135453.30	251136704.39	[-347, 4161]	[-2.082, 24.966]	[0, 0]	[0, 1]	[0, 1]	[0, 0]	0	0	0	847056
LD36001477.las	251135442.52	251136715.59	[-287, 4160]	[-1.722, 24.96]	[0, 0]	[0, 1]	[0, 1]	[0, 0]	0	0	0	929623
LD36001480.las	251135430.12	251136726.09	[-222, 4166]	[-1.332, 24.996]	[0, 0]	[0, 1]	[0, 1]	[0, 0]	0	0	0	989647
LD36001483.las	251135420.00	251136738.03	[-115, 4160]	[-0.69, 24.96]	[0, 0]	[0, 1]	[0, 1]	[0, 0]	0	0	0	1120763
LD36001486.las	251135407.52	251136750.14	[-90, 4159]	[-0.54, 24.954]	[0, 0]	[0, 1]	[0, 1]	[0, 0]	0	0	0	1253208
LD36001489.las	251135396.70	251136761.55	[18, 4158]	[0.108, 24.948]	[0, 0]	[0, 1]	[0, 1]	[0, 0]	0	0	0	1235639
LD36001492.las	251135385.70	251136772.31	[116, 4158]	[0.696, 24.948]	[0, 0]	[0, 1]	[0, 1]	[0, 0]	0	0	0	1331048
LD36001495.las	251135374.30	251136783.99	[196, 4164]	[1.176, 24.984]	[0, 0]	[0, 1]	[0, 1]	[0, 0]	0	0	0	1530892
LD36001498.las	251135363.20	251136795.19	[269, 4162]	[1.614, 24.972]	[0, 0]	[0, 1]	[0, 1]	[0, 0]	0	0	0	1434558
LD36001501.las	251135351.85	251136807.18	[324, 4160]	[1.944, 24.96]	[0, 0]	[0, 1]	[0, 1]	[0, 0]	0	0	0	1600093
LD36001504.las	251135340.46	251136818.08	[391, 4161]	[2.346, 24.966]	[0, 0]	[0, 1]	[0, 1]	[0, 0]	0	0	0	1514199
LD36001507.las	251135328.66	251136829.19	[477, 4158]	[2.862, 24.948]	[0, 0]	[0, 1]	[0, 1]	[0, 0]	0	0	0	1611478
LD36001510.las	251135317.74	251136841.03	[600, 4158]	[3.6, 24.948]	[0, 0]	[0, 1]	[0, 1]	[0, 0]	0	0	0	1793185
LD36001513.las	251135307.23	251136852.41	[674, 4158]	[4.044, 24.948]	[0, 0]	[0, 1]	[0, 1]	[0, 0]	0	0	0	1809139
LD36001516.las	251135295.72	251136864.47	[727, 4158]	[4.362, 24.948]	[0, 0]	[0, 1]	[0, 1]	[0, 0]	0	0	0	1962989
LD36001519.las	251135284.45	251136875.52	[831, 4155]	[4.986, 24.93]	[0, 0]	[0, 1]	[0, 1]	[0, 0]	0	0	0	1886967
LD36001522.las	251135272.50	251136886.96	[925, 4160]	[5.55, 24.96]	[0, 0]	[0, 1]	[0, 1]	[0, 0]	0	0	0	2017279
LD36001525.las	251135260.68	251136898.51	[1002, 4158]	[6.012, 24.948]	[0, 0]	[0, 1]	[0, 1]	[0, 0]	0	0	0	2135164
LD36001528.las	251135249.20	251136910.24	[1058, 4158]	[6.348, 24.948]	[0, 0]	[0, 1]	[0, 1]	[0, 0]	0	0	0	2210377
LD36001531.las	251135239.08	251136922.27	[1154, 4158]	[6.924, 24.948]	[0, 0]	[0, 1]	[0, 1]	[0, 0]	0	0	0	2338650
LD36001534.las	251135227.36	251136933.31	[1260, 4160]	[7.56, 24.96]	[0, 0]	[0, 1]	[0, 1]	[0, 0]	0	0	0	2076308
LD36001537.las	251135216.45	251136944.87	[1352, 4158]	[8.112, 24.948]	[0, 0]	[0, 1]	[0, 1]	[0, 0]	0	0	0	2648589
LD36001540.las	251135205.25	251136956.82	[1391, 4162]	[8.346, 24.972]	[0, 0]	[0, 1]	[0, 1]	[0, 0]	0	0	0	2749717
LD36001543.las	251135194.11	251136968.71	[1458, 4160]	[8.748, 24.96]	[0, 0]	[0, 1]	[0, 1]	[0, 0]	0	0	0	2731522
LD36001546.las	251135182.60	251136979.64	[1555, 4159]	[9.33, 24.954]	[0, 0]	[0, 1]	[0, 1]	[0, 0]	0	0	0	2577459
LD36001549.las	251135171.64	251136991.32	[1647, 4161]	[9.882, 24.966]	[0, 0]	[0, 1]	[0, 1]	[0, 0]	0	0	0	2646136
LD36001552.las	251135160.60	251137002.85	[1704, 4161]	[10.224, 24.966]	[0, 0]	[0, 1]	[0, 1]	[0, 0]	0	0	0	2680025
LD36001555.las	251135149.64	251137013.82	[1610, 4163]	[9.66, 24.978]	[0, 0]	[0, 1]	[0, 1]	[0, 0]	0	0	0	2664290
LD36001558.las	251135138.69	251137025.09	[1559, 4160]	[9.354, 24.96]	[0, 0]	[0, 1]	[0, 1]	[0, 0]	0	0	0	2689360
LD36001561.las	251135127.85	251137037.94	[1509, 4159]	[9.054, 24.954]	[0, 0]	[0, 1]	[0, 1]	[0, 0]	0	0	0	2795185
LD36001564.las	251135116.98	251137049.26	[1417, 4162]	[8.502, 24.972]	[0, 0]	[0, 1]	[0, 1]	[0, 0]	0	0	0	2647729
LD36001567.las	251135105.88	251137060.71	[1282, 4178]	[7.692, 25.068]	[0, 0]	[0, 1]	[0, 1]	[0, 0]	0	0	0	2660394
LD36001570.las	251135095.75	251401125.85	[-2476, 4159]	[-14.856, 24.954]	[0, 0]	[0, 1]	[0, 1]	[0, 0]	0	0	0	2433884
LD36001573.las	251135084.44	251401125.85	[-4165, 4158]	[-24.99, 24.948]	[0, 0]	[0, 1]	[0, 1]	[0, 0]	0	0	0	5401635
LD36001576.las	251135073.14	251401113.50	[-4141, 4166]	[-24.846, 24.996]	[0, 0]	[0, 1]	[0, 1]	[0, 0]	0	0	0	4801380
LD36001579.las	251135061.44	251401103.20	[-4100, 4159]	[-24.6, 24.954]	[0, 0]	[0, 1]	[0, 1]	[0, 0]	0	0	0	4725864
LD36001582.las	251135050.65	251401092.45	[-4021, 4157]	[-24.126, 24.942]	[0, 0]	[0, 1]	[0, 1]	[0, 0]	0	0	0	4566262
LD36001585.las	251135039.93	251401080.83	[-4058, 4156]	[-24.348, 24.936]	[0, 0]	[0, 1]	[0, 1]	[0, 0]	0	0	0	4289533
LD36001588.las	251135029.09	251401069.68	[-3892, 4157]	[-23.352, 24.942]	[0, 0]	[0, 1]	[0, 1]	[0, 0]	0	0	0	4117045
LD36001591.las	251135017.58	251401058.78	[-3860, 4156]	[-23.16, 24.936]	[0, 0]	[0, 1]	[0, 1]	[0, 0]	0	0	0	4053664
LD36001594.las	251135007.06	251401048.03	[-3816, 4156]	[-22.896, 24.936]	[0, 0]	[0, 1]	[0, 1]	[0, 0]	0	0	0	4018521
LD36001597.las	251134995.95	251401036.26	[-3743, 4158]	[-22.458, 24.948]	[0, 0]	[0, 1]	[0, 1]	[0, 0]	0	0	0	3629103
LD36001600.las	251134983.84	251401026.36	[-3694, 4158]	[-22.164, 24.948]	[0, 0]	[0, 1]	[0, 1]	[0, 0]	0	0	0	3978698

DPH-1.3 Report on ASPRS LAS File Format (Tiled Data) - Informational - continued

File	GPS Time min	GPS Time max	Extended Scan Angle	Scan Angle Rank	Scanner Channel	Scan Direction	Edge of Flight Line	User Data	Counts for Synthetic	Key-points	Withheld	Overlap
LD36001603.las	251134972.28	251401014.94	[-3718, 4155]	[-22.308, 24.93]	[0, 0]	[0, 1]	[0, 1]	[0, 0]	0	0	0	3768145
LD36001606.las	251134961.60	251401003.34	[-3558, 4156]	[-21.348, 24.936]	[0, 0]	[0, 1]	[0, 1]	[0, 0]	0	0	0	3418629
LD36001609.las	251134952.12	251400992.98	[-3442, 4158]	[-20.652, 24.948]	[0, 0]	[0, 1]	[0, 1]	[0, 0]	0	0	0	3323085
LD36001612.las	251134941.00	251400982.24	[-3376, 4170]	[-20.256, 25.02]	[0, 0]	[0, 1]	[0, 1]	[0, 0]	0	0	0	3264585
LD36031339.las	251135977.97	251135980.48	[-837, 2443]	[-5.022, 14.658]	[0, 0]	[0, 1]	[0, 0]	[0, 0]	0	0	0	0
LD36031342.las	251135964.75	251135979.41	[-840, 2527]	[-5.04, 15.162]	[0, 0]	[0, 1]	[0, 0]	[0, 0]	0	0	0	0
LD36031345.las	251135952.77	251135966.41	[-742, 2620]	[-4.452, 15.72]	[0, 0]	[0, 1]	[0, 0]	[0, 0]	0	0	0	0
LD36031348.las	251135941.54	251136241.31	[-653, 4139]	[-3.918, 24.834]	[0, 0]	[0, 1]	[0, 1]	[0, 0]	0	0	0	7532
LD36031351.las	251135929.67	251136252.79	[-618, 4165]	[-3.708, 24.99]	[0, 0]	[0, 1]	[0, 1]	[0, 0]	0	0	0	396066
LD36031354.las	251135916.84	251136264.40	[-549, 4158]	[-3.294, 24.948]	[0, 0]	[0, 1]	[0, 1]	[0, 0]	0	0	0	548895
LD36031357.las	251135903.74	251136275.01	[-407, 4157]	[-2.442, 24.942]	[0, 0]	[0, 1]	[0, 1]	[0, 0]	0	0	0	585607
LD36031360.las	251135891.93	251136286.08	[-266, 4158]	[-1.596, 24.948]	[0, 0]	[0, 1]	[0, 1]	[0, 0]	0	0	0	681892
LD36031363.las	251135880.03	251136297.44	[-217, 4161]	[-1.302, 24.966]	[0, 0]	[0, 1]	[0, 1]	[0, 0]	0	0	0	792846
LD36031366.las	251135868.10	251136308.34	[-150, 4165]	[-0.9, 24.99]	[0, 0]	[0, 1]	[0, 1]	[0, 0]	0	0	0	892046
LD36031369.las	251135855.99	251136318.85	[-70, 4160]	[-0.42, 24.96]	[0, 0]	[0, 1]	[0, 1]	[0, 0]	0	0	0	944770
LD36031372.las	251135844.23	251136330.15	[28, 4156]	[0.168, 24.936]	[0, 0]	[0, 1]	[0, 1]	[0, 0]	0	0	0	1064088
LD36031375.las	251135832.46	251136341.24	[96, 4157]	[0.576, 24.942]	[0, 0]	[0, 1]	[0, 1]	[0, 0]	0	0	0	1105391
LD36031378.las	251135819.22	251136352.02	[175, 4163]	[1.05, 24.978]	[0, 0]	[0, 1]	[0, 1]	[0, 0]	0	0	0	1169621
LD36031381.las	251135806.96	251136362.42	[295, 4158]	[1.77, 24.948]	[0, 0]	[0, 1]	[0, 1]	[0, 0]	0	0	0	1206451
LD36031384.las	251135795.37	251136373.03	[359, 4157]	[2.154, 24.942]	[0, 0]	[0, 1]	[0, 1]	[0, 0]	0	0	0	1288653
LD36031387.las	251135784.01	251136383.65	[408, 4159]	[2.448, 24.954]	[0, 0]	[0, 1]	[0, 1]	[0, 0]	0	0	0	1325569
LD36031390.las	251135772.61	251136394.33	[489, 4160]	[2.934, 24.96]	[0, 0]	[0, 1]	[0, 1]	[0, 0]	0	0	0	1448925
LD36031393.las	251135760.42	251136405.32	[569, 4156]	[3.414, 24.936]	[0, 0]	[0, 1]	[0, 1]	[0, 0]	0	0	0	1618622
LD36031396.las	251135748.08	251136416.57	[641, 4158]	[3.846, 24.948]	[0, 0]	[0, 1]	[0, 1]	[0, 0]	0	0	0	1739595
LD36031399.las	251135736.70	251136427.30	[732, 4165]	[4.392, 24.99]	[0, 0]	[0, 1]	[0, 1]	[0, 0]	0	0	0	1766500
LD36031402.las	251135724.55	251136437.67	[805, 4194]	[4.83, 25.164]	[0, 0]	[0, 1]	[0, 1]	[0, 0]	0	0	0	1791381
LD36031405.las	251135711.70	251136448.46	[866, 4163]	[5.196, 24.978]	[0, 0]	[0, 1]	[0, 1]	[0, 0]	0	0	0	1945081
LD36031408.las	251135700.20	251136460.06	[994, 4158]	[5.964, 24.948]	[0, 0]	[0, 1]	[0, 1]	[0, 0]	0	0	0	2057295
LD36031411.las	251135688.89	251136470.77	[1072, 4161]	[6.432, 24.966]	[0, 0]	[0, 1]	[0, 1]	[0, 0]	0	0	0	1988979
LD36031414.las	251135677.49	251136480.96	[1109, 4159]	[6.654, 24.954]	[0, 0]	[0, 1]	[0, 1]	[0, 0]	0	0	0	2118441
LD36031417.las	251135666.16	251136491.34	[1180, 4164]	[7.08, 24.984]	[0, 0]	[0, 1]	[0, 1]	[0, 0]	0	0	0	2253707
LD36031420.las	251135655.25	251136503.48	[1250, 4166]	[7.5, 24.996]	[0, 0]	[0, 1]	[0, 1]	[0, 0]	0	0	0	2528509
LD36031423.las	251135643.83	251136515.01	[1344, 4165]	[8.064, 24.99]	[0, 0]	[0, 1]	[0, 1]	[0, 0]	0	0	0	2909017
LD36031426.las	251135632.63	251136523.98	[1444, 4165]	[8.664, 24.99]	[0, 0]	[0, 1]	[0, 1]	[0, 0]	0	0	0	2320662
LD36031429.las	251135621.47	251136535.66	[1499, 4163]	[8.994, 24.978]	[0, 0]	[0, 1]	[0, 1]	[0, 0]	0	0	0	2607601
LD36031432.las	251135609.72	251136546.64	[1600, 4163]	[9.6, 24.978]	[0, 0]	[0, 1]	[0, 1]	[0, 0]	0	0	0	2596027
LD36031435.las	251135597.82	251136558.05	[1668, 4161]	[10.008, 24.966]	[0, 0]	[0, 1]	[0, 1]	[0, 0]	0	0	0	2754645
LD36031438.las	251135587.38	251136569.21	[1631, 4161]	[9.786, 24.966]	[0, 0]	[0, 1]	[0, 1]	[0, 0]	0	0	0	2481834
LD36031441.las	251135576.12	251136579.74	[1566, 4169]	[9.396, 25.014]	[0, 0]	[0, 1]	[0, 1]	[0, 0]	0	0	0	2530876
LD36031444.las	251135564.61	251136590.66	[1534, 4157]	[9.204, 24.942]	[0, 0]	[0, 1]	[0, 1]	[0, 0]	0	0	0	2687470
LD36031447.las	251135553.67	251136601.21	[1470, 4161]	[8.82, 24.966]	[0, 0]	[0, 1]	[0, 1]	[0, 0]	0	0	0	2471893
LD36031450.las	251135542.35	251136612.06	[1360, 4159]	[8.16, 24.954]	[0, 0]	[0, 1]	[0, 1]	[0, 0]	0	0	0	2560635
LD36031453.las	251135531.71	251136624.16	[1264, 4159]	[7.584, 24.954]	[0, 0]	[0, 1]	[0, 1]	[0, 0]	0	0	0	2694232
LD36031456.las	251135519.82	251136635.93	[1181, 4159]	[7.086, 24.954]	[0, 0]	[0, 1]	[0, 1]	[0, 0]	0	0	0	2709531
LD36031459.las	251135508.98	251136647.54	[1101, 4158]	[6.606, 24.948]	[0, 0]	[0, 1]	[0, 1]	[0, 0]	0	0	0	2501573
LD36031462.las	251135497.92	251136658.55	[1000, 4159]	[6, 24.954]	[0, 0]	[0, 1]	[0, 1]	[0, 0]	0	0	0	2381175
LD36031465.las	251135486.71	251136670.19	[952, 4157]	[5.712, 24.942]	[0, 0]	[0, 1]	[0, 1]	[0, 0]	0	0	0	2116103
LD36031468.las	251135475.63	251136681.38	[886, 4159]	[5.316, 24.954]	[0, 0]	[0, 1]	[0, 1]	[0, 0]	0	0	0	1946207
LD36031471.las	251135463.78	251136692.80	[821, 4159]	[4.926, 24.954]	[0, 0]	[0, 1]	[0, 1]	[0, 0]	0	0	0	2001830

DPH-1.3 Report on ASPRS LAS File Format (Tiled Data) - Informational - continued

File	GPS Time min	GPS Time max	Extended Scan Angle	Scan Angle Rank	Scanner Channel	Scan Direction	Edge of Flight Line	User Data	Counts for Synthetic	Key-points	Withheld	Overlap
LD36031474.las	251135452.81	251136704.08	[722, 4160]	[4.332, 24.96]	[0, 0]	[0, 1]	[0, 1]	[0, 0]	0	0	0	1788606
LD36031477.las	251135441.93	251136715.24	[621, 4159]	[3.726, 24.954]	[0, 0]	[0, 1]	[0, 1]	[0, 0]	0	0	0	1663093
LD36031480.las	251135429.74	251136725.73	[523, 4161]	[3.138, 24.966]	[0, 0]	[0, 1]	[0, 1]	[0, 0]	0	0	0	1758312
LD36031483.las	251135419.47	251136737.54	[489, 4160]	[2.934, 24.96]	[0, 0]	[0, 1]	[0, 1]	[0, 0]	0	0	0	1505320
LD36031486.las	251135407.13	251136749.67	[418, 4160]	[2.508, 24.96]	[0, 0]	[0, 1]	[0, 1]	[0, 0]	0	0	0	1714823
LD36031489.las	251135396.35	251136760.97	[342, 4162]	[2.052, 24.972]	[0, 0]	[0, 1]	[0, 1]	[0, 0]	0	0	0	1418312
LD36031492.las	251135385.25	251136771.81	[258, 4157]	[1.548, 24.942]	[0, 0]	[0, 1]	[0, 1]	[0, 0]	0	0	0	1404642
LD36031495.las	251135373.96	251136783.33	[164, 4159]	[0.984, 24.954]	[0, 0]	[0, 1]	[0, 1]	[0, 0]	0	0	0	1357952
LD36031498.las	251135362.82	251136794.52	[63, 4161]	[0.378, 24.966]	[0, 0]	[0, 1]	[0, 1]	[0, 0]	0	0	0	1256264
LD36031501.las	251135351.53	251136806.48	[-16, 4162]	[-0.096, 24.972]	[0, 0]	[0, 1]	[0, 1]	[0, 0]	0	0	0	1237528
LD36031504.las	251135340.15	251136817.36	[-86, 4164]	[-0.516, 24.984]	[0, 0]	[0, 1]	[0, 1]	[0, 0]	0	0	0	1184319
LD36031507.las	251135328.37	251136828.32	[-182, 4156]	[-1.092, 24.936]	[0, 0]	[0, 1]	[0, 1]	[0, 0]	0	0	0	1093977
LD36031510.las	251135317.56	251136840.04	[-270, 4160]	[-1.62, 24.96]	[0, 0]	[0, 1]	[0, 1]	[0, 0]	0	0	0	939880
LD36031513.las	251135307.05	251136851.44	[-363, 4164]	[-2.178, 24.984]	[0, 0]	[0, 1]	[0, 1]	[0, 0]	0	0	0	864254
LD36031516.las	251135295.58	251136863.47	[-411, 4162]	[-2.466, 24.972]	[0, 0]	[0, 1]	[0, 1]	[0, 0]	0	0	0	845497
LD36031519.las	251135284.32	251136874.53	[-480, 4156]	[-2.88, 24.936]	[0, 0]	[0, 1]	[0, 1]	[0, 0]	0	0	0	738956
LD36031522.las	251135272.38	251136885.88	[-569, 4157]	[-3.414, 24.942]	[0, 0]	[0, 1]	[0, 1]	[0, 0]	0	0	0	647082
LD36031525.las	251135260.58	251136897.28	[-667, 4157]	[-4.002, 24.942]	[0, 0]	[0, 1]	[0, 1]	[0, 0]	0	0	0	612920
LD36031528.las	251135249.16	251136909.05	[-741, 4161]	[-4.446, 24.966]	[0, 0]	[0, 1]	[0, 1]	[0, 0]	0	0	0	480333
LD36031531.las	251135239.10	251136920.87	[-790, 4159]	[-4.74, 24.954]	[0, 0]	[0, 1]	[0, 1]	[0, 0]	0	0	0	226162
LD36031534.las	251135235.66	251136932.16	[-879, 4157]	[-5.274, 24.942]	[0, 0]	[0, 1]	[0, 1]	[0, 0]	0	0	0	182
LD36031537.las	251136930.54	251136943.50	[-972, 2270]	[-5.832, 13.62]	[0, 0]	[0, 1]	[0, 0]	[0, 0]	0	0	0	0
LD36031540.las	251135212.35	251136955.24	[-1060, 4083]	[-6.36, 24.498]	[0, 0]	[0, 1]	[0, 0]	[0, 0]	0	0	0	9
LD36031543.las	251136953.36	251136967.30	[-1114, 2062]	[-6.684, 12.372]	[0, 0]	[0, 1]	[0, 0]	[0, 0]	0	0	0	0
LD36031546.las	251136965.64	251136978.36	[-1207, 2001]	[-7.242, 12.006]	[0, 0]	[0, 1]	[0, 0]	[0, 0]	0	0	0	0
LD36031549.las	251136976.64	251136989.84	[-1287, 1920]	[-7.722, 11.52]	[0, 0]	[0, 1]	[0, 0]	[0, 0]	0	0	0	0
LD36031552.las	251136988.07	251137001.28	[-1390, 1848]	[-8.34, 11.088]	[0, 0]	[0, 1]	[0, 0]	[0, 0]	0	0	0	0
LD36031555.las	251136999.37	251137012.57	[-1491, 1754]	[-8.946, 10.524]	[0, 0]	[0, 1]	[0, 0]	[0, 0]	0	0	0	0
LD36031558.las	251137010.68	251137023.64	[-1540, 1668]	[-9.24, 10.008]	[0, 0]	[0, 1]	[0, 0]	[0, 0]	0	0	0	0
LD36031561.las	251137022.00	251137035.92	[-1586, 1608]	[-9.516, 9.648]	[0, 0]	[0, 1]	[0, 0]	[0, 0]	0	0	0	0
LD36031564.las	251137034.30	251137047.54	[-1692, 1560]	[-10.152, 9.36]	[0, 0]	[0, 1]	[0, 0]	[0, 0]	0	0	0	0
LD36031567.las	251137045.87	251137059.02	[-1831, 1466]	[-10.986, 8.796]	[0, 0]	[0, 1]	[0, 0]	[0, 0]	0	0	0	0
LD36031570.las	251137057.14	251401125.85	[-1915, 1852]	[-11.49, 11.112]	[0, 0]	[0, 1]	[0, 0]	[0, 0]	0	0	0	104295
LD36031573.las	251137069.47	251401125.62	[-1975, 2004]	[-11.85, 12.024]	[0, 0]	[0, 1]	[0, 0]	[0, 0]	0	0	0	2679584
LD36031576.las	251137080.61	251401113.03	[-2041, 2074]	[-12.246, 12.444]	[0, 0]	[0, 1]	[0, 0]	[0, 0]	0	0	0	2273739
LD36031579.las	251137091.63	251401102.60	[-2135, 2149]	[-12.81, 12.894]	[0, 0]	[0, 1]	[0, 0]	[0, 0]	0	0	0	2349749
LD36031582.las	251137103.44	251401091.89	[-2235, 2246]	[-13.41, 13.476]	[0, 0]	[0, 1]	[0, 0]	[0, 0]	0	0	0	2480588
LD36031585.las	251137115.12	251401080.34	[-2354, 2372]	[-14.124, 14.232]	[0, 0]	[0, 1]	[0, 0]	[0, 0]	0	0	0	2427712
LD36031588.las	251137126.46	251401069.21	[-2439, 2432]	[-14.634, 14.592]	[0, 0]	[0, 1]	[0, 0]	[0, 0]	0	0	0	2400192
LD36031591.las	251137138.05	251401686.54	[-4186, 2527]	[-25.116, 15.162]	[0, 0]	[0, 1]	[0, 0]	[0, 0]	0	0	0	2431720
LD36031594.las	251137149.86	251401686.09	[-4176, 2643]	[-25.056, 15.858]	[0, 0]	[0, 1]	[0, 0]	[0, 0]	0	0	0	2506472
LD36031597.las	251137160.91	251401673.19	[-4175, 2669]	[-25.05, 16.014]	[0, 0]	[0, 1]	[0, 1]	[0, 0]	0	0	0	2222536
LD36031600.las	251137172.87	251401664.55	[-4189, 2748]	[-25.134, 16.488]	[0, 0]	[0, 1]	[0, 1]	[0, 0]	0	0	0	2785972
LD36031603.las	251137185.11	251401653.14	[-4195, 2845]	[-25.17, 17.07]	[0, 0]	[0, 1]	[0, 1]	[0, 0]	0	0	0	3026162
LD36031606.las	251137196.23	251401642.16	[-4194, 2921]	[-25.164, 17.526]	[0, 0]	[0, 1]	[0, 1]	[0, 0]	0	0	0	2935780
LD36031609.las	251137208.21	251401631.19	[-4192, 2999]	[-25.152, 17.994]	[0, 0]	[0, 1]	[0, 1]	[0, 0]	0	0	0	3030788
LD36031612.las	251137220.18	251401620.44	[-4191, 3101]	[-25.146, 18.606]	[0, 0]	[0, 1]	[0, 1]	[0, 0]	0	0	0	3026388
LD36061339.las	251135976.98	251136209.89	[1347, 4156]	[8.082, 24.936]	[0, 0]	[0, 1]	[0, 1]	[0, 0]	0	0	0	201479
LD36061342.las	251135963.85	251136219.24	[1206, 4162]	[7.236, 24.972]	[0, 0]	[0, 1]	[0, 1]	[0, 0]	0	0	0	2299789

DPH-1.3 Report on ASPRS LAS File Format (Tiled Data) - Informational - continued

File	GPS Time min	GPS Time max	Extended Scan Angle	Scan Angle Rank	Scanner Channel	Scan Direction	Edge of Flight Line	User Data	Counts for Synthetic	Key-points	Withheld	Overlap
LD36061345.las	251135952.04	251136230.23	[1157, 4160]	[6.942, 24.96]	[0, 0]	[0, 1]	[0, 1]	[0, 0]	0	0	0	2292657
LD36061348.las	251135940.66	251136241.29	[1034, 4161]	[6.204, 24.966]	[0, 0]	[0, 1]	[0, 1]	[0, 0]	0	0	0	2398092
LD36061351.las	251135928.88	251136252.66	[914, 4209]	[5.484, 25.254]	[0, 0]	[0, 1]	[0, 1]	[0, 0]	0	0	0	2129048
LD36061354.las	251135916.07	251136264.24	[868, 4164]	[5.208, 24.984]	[0, 0]	[0, 1]	[0, 1]	[0, 0]	0	0	0	2092598
LD36061357.las	251135902.95	251136274.83	[809, 4159]	[4.854, 24.954]	[0, 0]	[0, 1]	[0, 1]	[0, 0]	0	0	0	1919401
LD36061360.las	251135891.29	251136285.84	[741, 4161]	[4.446, 24.966]	[0, 0]	[0, 1]	[0, 1]	[0, 0]	0	0	0	1688764
LD36061363.las	251135879.47	251136297.12	[659, 4158]	[3.954, 24.948]	[0, 0]	[0, 1]	[0, 1]	[0, 0]	0	0	0	1668790
LD36061366.las	251135867.49	251136307.94	[544, 4163]	[3.264, 24.978]	[0, 0]	[0, 1]	[0, 1]	[0, 0]	0	0	0	1577927
LD36061369.las	251135855.43	251136318.40	[448, 4158]	[2.688, 24.948]	[0, 0]	[0, 1]	[0, 1]	[0, 0]	0	0	0	1508373
LD36061372.las	251135843.69	251136329.49	[393, 4160]	[2.358, 24.96]	[0, 0]	[0, 1]	[0, 1]	[0, 0]	0	0	0	1402537
LD36061375.las	251135831.97	251136340.58	[315, 4161]	[1.89, 24.966]	[0, 0]	[0, 1]	[0, 1]	[0, 0]	0	0	0	1370743
LD36061378.las	251135818.53	251136351.29	[205, 4158]	[1.23, 24.948]	[0, 0]	[0, 1]	[0, 1]	[0, 0]	0	0	0	1457214
LD36061381.las	251135806.55	251136361.76	[121, 4160]	[0.726, 24.96]	[0, 0]	[0, 1]	[0, 1]	[0, 0]	0	0	0	1260486
LD36061384.las	251135794.93	251136372.34	[63, 4163]	[0.378, 24.978]	[0, 0]	[0, 1]	[0, 1]	[0, 0]	0	0	0	1152691
LD36061387.las	251135783.66	251136382.89	[-13, 4161]	[-0.078, 24.966]	[0, 0]	[0, 1]	[0, 1]	[0, 0]	0	0	0	1082352
LD36061390.las	251135772.34	251136393.40	[-106, 4157]	[-0.636, 24.942]	[0, 0]	[0, 1]	[0, 1]	[0, 0]	0	0	0	1019201
LD36061393.las	251135760.14	251136404.31	[-182, 4160]	[-1.092, 24.96]	[0, 0]	[0, 1]	[0, 1]	[0, 0]	0	0	0	1077515
LD36061396.las	251135747.83	251136415.36	[-291, 4159]	[-1.746, 24.954]	[0, 0]	[0, 1]	[0, 1]	[0, 0]	0	0	0	980168
LD36061399.las	251135736.49	251136426.20	[-404, 4159]	[-2.424, 24.954]	[0, 0]	[0, 1]	[0, 1]	[0, 0]	0	0	0	837185
LD36061402.las	251135724.31	251136436.47	[-444, 4158]	[-2.664, 24.948]	[0, 0]	[0, 1]	[0, 1]	[0, 0]	0	0	0	816010
LD36061405.las	251135711.59	251136447.05	[-530, 4161]	[-3.18, 24.966]	[0, 0]	[0, 1]	[0, 1]	[0, 0]	0	0	0	727471
LD36061408.las	251135700.12	251136458.77	[-587, 4159]	[-3.522, 24.954]	[0, 0]	[0, 1]	[0, 1]	[0, 0]	0	0	0	517965
LD36061411.las	251135688.82	251136469.43	[-672, 4158]	[-4.032, 24.948]	[0, 0]	[0, 1]	[0, 1]	[0, 0]	0	0	0	447265
LD36061414.las	251135677.45	251136479.63	[-783, 4158]	[-4.698, 24.948]	[0, 0]	[0, 1]	[0, 1]	[0, 0]	0	0	0	365900
LD36061417.las	251135666.16	251136489.93	[-866, 4159]	[-5.196, 24.954]	[0, 0]	[0, 1]	[0, 1]	[0, 0]	0	0	0	202690
LD36061420.las	251135657.88	251136501.74	[-901, 4165]	[-5.406, 24.99]	[0, 0]	[0, 1]	[0, 1]	[0, 0]	0	0	0	79385
LD36061423.las	251135653.58	251136513.62	[-935, 4107]	[-5.61, 24.642]	[0, 0]	[0, 1]	[0, 0]	[0, 0]	0	0	0	11
LD36061426.las	251136511.65	251136523.01	[-1088, 2177]	[-6.528, 13.062]	[0, 0]	[0, 1]	[0, 0]	[0, 0]	0	0	0	0
LD36061429.las	251136521.26	251136534.10	[-1168, 2006]	[-7.008, 12.036]	[0, 0]	[0, 1]	[0, 0]	[0, 0]	0	0	0	0
LD36061432.las	251136531.91	251136545.10	[-1223, 1968]	[-7.338, 11.808]	[0, 0]	[0, 1]	[0, 0]	[0, 0]	0	0	0	0
LD36061435.las	251136543.46	251136556.31	[-1344, 1877]	[-8.064, 11.262]	[0, 0]	[0, 1]	[0, 0]	[0, 0]	0	0	0	0
LD36061438.las	251136553.75	251136567.52	[-1410, 1776]	[-8.46, 10.656]	[0, 0]	[0, 1]	[0, 0]	[0, 0]	0	0	0	0
LD36061441.las	251136565.76	251136578.65	[-1490, 1678]	[-8.94, 10.068]	[0, 0]	[0, 1]	[0, 0]	[0, 0]	0	0	0	0
LD36061444.las	251136577.28	251136589.28	[-1536, 1621]	[-9.216, 9.726]	[0, 0]	[0, 1]	[0, 0]	[0, 0]	0	0	0	0
LD36061447.las	251136587.93	251136599.91	[-1606, 1583]	[-9.636, 9.498]	[0, 0]	[0, 1]	[0, 0]	[0, 0]	0	0	0	0
LD36061450.las	251136598.61	251136610.72	[-1696, 1518]	[-10.176, 9.108]	[0, 0]	[0, 1]	[0, 0]	[0, 0]	0	0	0	0
LD36061453.las	251136609.20	251136622.42	[-1795, 1408]	[-10.77, 8.448]	[0, 0]	[0, 1]	[0, 0]	[0, 0]	0	0	0	0
LD36061456.las	251136620.78	251136634.35	[-1886, 1312]	[-11.316, 7.872]	[0, 0]	[0, 1]	[0, 0]	[0, 0]	0	0	0	0
LD36061459.las	251136632.54	251136645.35	[-1982, 1228]	[-11.892, 7.368]	[0, 0]	[0, 1]	[0, 0]	[0, 0]	0	0	0	0
LD36061462.las	251136643.60	251136656.34	[-2076, 1150]	[-12.456, 6.9]	[0, 0]	[0, 1]	[0, 0]	[0, 0]	0	0	0	0
LD36061465.las	251136654.60	251136668.12	[-2117, 1055]	[-12.702, 6.33]	[0, 0]	[0, 1]	[0, 0]	[0, 0]	0	0	0	0
LD36061468.las	251136666.30	251402164.04	[-4173, 1006]	[-25.038, 6.036]	[0, 0]	[0, 1]	[0, 0]	[0, 0]	0	0	0	58
LD36061471.las	251136677.71	251402153.15	[-4177, 934]	[-25.062, 5.604]	[0, 0]	[0, 1]	[0, 1]	[0, 0]	0	0	0	37938
LD36061474.las	251136689.09	251402142.40	[-4195, 869]	[-25.17, 5.214]	[0, 0]	[0, 1]	[0, 1]	[0, 0]	0	0	0	318524
LD36061477.las	251136700.21	251402131.61	[-4195, 769]	[-25.17, 4.614]	[0, 0]	[0, 1]	[0, 1]	[0, 0]	0	0	0	446632
LD36061480.las	251136711.03	251402120.36	[-4198, 670]	[-25.188, 4.02]	[0, 0]	[0, 1]	[0, 1]	[0, 0]	0	0	0	492645
LD36061483.las	251136722.57	251402109.20	[-4194, 580]	[-25.164, 3.48]	[0, 0]	[0, 1]	[0, 1]	[0, 0]	0	0	0	626522
LD36061486.las	251136733.98	251402098.02	[-4190, 538]	[-25.14, 3.228]	[0, 0]	[0, 1]	[0, 1]	[0, 0]	0	0	0	861413
LD36061489.las	251136745.86	251402084.76	[-4196, 466]	[-25.176, 2.796]	[0, 0]	[0, 1]	[0, 1]	[0, 0]	0	0	0	855574

DPH-1.3 Report on ASPRS LAS File Format (Tiled Data) - Informational - continued

File	GPS Time min	GPS Time max	Extended Scan Angle	Scan Angle Rank	Scanner Channel	Scan Direction	Edge of Flight Line	User Data	Counts for Synthetic	Key-points	Withheld	Overlap
LD36061492.las	251136756.92	251402073.64	[-4192, 395]	[-25.152, 2.37]	[0, 0]	[0, 1]	[0, 1]	[0, 0]	0	0	0	847520
LD36061495.las	251136768.22	251402062.67	[-4194, 306]	[-25.164, 1.836]	[0, 0]	[0, 1]	[0, 1]	[0, 0]	0	0	166149	800390
LD36061498.las	251136779.53	251402049.90	[-4196, 214]	[-25.176, 1.284]	[0, 0]	[0, 1]	[0, 1]	[0, 0]	0	0	0	1026096
LD36061501.las	251136790.97	251402038.97	[-4196, 110]	[-25.176, 0.66]	[0, 0]	[0, 1]	[0, 1]	[0, 0]	0	0	0	981090
LD36061504.las	251136802.72	251402028.86	[-4193, 35]	[-25.158, 0.21]	[0, 0]	[0, 1]	[0, 1]	[0, 0]	0	0	0	1174817
LD36061507.las	251136814.67	251402017.14	[-4198, -38]	[-25.188, -0.228]	[0, 0]	[0, 1]	[0, 1]	[0, 0]	0	0	0	1306480
LD36061510.las	251136824.84	251402005.05	[-4195, -134]	[-25.17, -0.804]	[0, 0]	[0, 1]	[0, 1]	[0, 0]	0	0	0	1384991
LD36061513.las	251136836.24	251401993.18	[-4194, -222]	[-25.164, -1.332]	[0, 0]	[0, 1]	[0, 1]	[0, 0]	0	0	0	1408045
LD36061516.las	251136847.77	251401981.86	[-4195, -314]	[-25.17, -1.884]	[0, 0]	[0, 1]	[0, 1]	[0, 0]	0	0	0	1456711
LD36061519.las	251136859.87	251401970.51	[-4191, -362]	[-25.146, -2.172]	[0, 0]	[0, 1]	[0, 1]	[0, 0]	0	0	0	1573369
LD36061522.las	251136871.02	251401958.54	[-4194, -432]	[-25.164, -2.592]	[0, 0]	[0, 1]	[0, 1]	[0, 0]	0	0	0	1508050
LD36061525.las	251136882.25	251401947.38	[-4177, -522]	[-25.062, -3.132]	[0, 0]	[0, 1]	[0, 1]	[0, 0]	0	0	0	1468683
LD36061528.las	251136894.77	251401935.11	[-4194, -618]	[-25.164, -3.708]	[0, 0]	[0, 1]	[0, 1]	[0, 0]	0	0	0	61485
LD36061531.las	251136906.10	251401922.79	[-4182, -693]	[-25.092, -4.158]	[0, 0]	[0, 1]	[0, 1]	[0, 0]	0	0	0	600776
LD36061534.las	251136917.50	251401912.32	[-4176, -741]	[-25.056, -4.446]	[0, 0]	[0, 1]	[0, 1]	[0, 0]	0	0	0	1808458
LD36061537.las	251136928.87	251401901.17	[-4194, -831]	[-25.164, -4.986]	[0, 0]	[0, 1]	[0, 1]	[0, 0]	0	0	0	1933862
LD36061540.las	251136939.79	251401889.53	[-4196, -924]	[-25.176, -5.544]	[0, 0]	[0, 1]	[0, 1]	[0, 0]	0	0	0	1414773
LD36061543.las	251136951.51	251401877.22	[-4193, -1012]	[-25.158, -6.072]	[0, 0]	[0, 1]	[0, 1]	[0, 0]	0	0	0	1924684
LD36061546.las	251136963.84	251401865.75	[-4177, -1066]	[-25.062, -6.396]	[0, 0]	[0, 1]	[0, 1]	[0, 0]	0	0	0	2323473
LD36061549.las	251136974.94	251401853.56	[-4198, -1159]	[-25.188, -6.954]	[0, 0]	[0, 1]	[0, 1]	[0, 0]	0	0	0	2421385
LD36061552.las	251136986.26	251401842.76	[-4199, -1239]	[-25.194, -7.434]	[0, 0]	[0, 1]	[0, 1]	[0, 0]	0	0	0	2766884
LD36061555.las	251136997.70	251401831.29	[-4197, -1343]	[-25.182, -8.058]	[0, 0]	[0, 1]	[0, 1]	[0, 0]	0	0	0	2765113
LD36061558.las	251137009.08	251401819.99	[-4194, -1440]	[-25.164, -8.64]	[0, 0]	[0, 1]	[0, 1]	[0, 0]	0	0	152679	2623267
LD36061561.las	251137020.47	251401807.15	[-4197, -1492]	[-25.182, -8.952]	[0, 0]	[0, 1]	[0, 1]	[0, 0]	0	0	0	2692839
LD36061564.las	251137032.84	251401797.37	[-4197, -1538]	[-25.182, -9.228]	[0, 0]	[0, 1]	[0, 1]	[0, 0]	0	0	0	2707102
LD36061567.las	251137044.64	251401786.69	[-4195, -1645]	[-25.17, -9.87]	[0, 0]	[0, 1]	[0, 1]	[0, 0]	0	0	0	2630560
LD36061570.las	251137055.42	251401775.01	[-4198, 4145]	[-25.188, 24.87]	[0, 0]	[0, 1]	[0, 1]	[0, 0]	0	0	139053	2640140
LD36061573.las	251137068.41	251401764.00	[-4196, 4165]	[-25.176, 24.99]	[0, 0]	[0, 1]	[0, 1]	[0, 0]	0	0	0	5296108
LD36061576.las	251137079.60	251401752.40	[-4200, 4160]	[-25.2, 24.96]	[0, 0]	[0, 1]	[0, 1]	[0, 0]	0	0	0	4626594
LD36061579.las	251137090.70	251401741.23	[-4195, 4162]	[-25.17, 24.972]	[0, 0]	[0, 1]	[0, 1]	[0, 0]	0	0	0	4662629
LD36061582.las	251137101.75	251401730.80	[-4196, 4161]	[-25.176, 24.966]	[0, 0]	[0, 1]	[0, 1]	[0, 0]	0	0	0	4710538
LD36061585.las	251137114.08	251401719.67	[-4194, 4161]	[-25.164, 24.966]	[0, 0]	[0, 1]	[0, 1]	[0, 0]	0	0	0	4320610
LD36061588.las	251137125.49	251401708.72	[-4193, 4162]	[-25.158, 24.972]	[0, 0]	[0, 1]	[0, 1]	[0, 0]	0	0	0	4274292
LD36061591.las	251137137.11	251401697.41	[-4198, 4159]	[-25.188, 24.954]	[0, 0]	[0, 1]	[0, 1]	[0, 0]	0	0	0	4269071
LD36061594.las	251137148.92	251401686.46	[-4197, 4160]	[-25.182, 24.96]	[0, 0]	[0, 1]	[0, 1]	[0, 0]	0	0	0	4056584
LD36061597.las	251137160.13	251401675.82	[-4193, 4159]	[-25.158, 24.954]	[0, 0]	[0, 1]	[0, 1]	[0, 0]	0	0	0	3923606
LD36061600.las	251137172.05	251401664.54	[-4186, 4161]	[-25.116, 24.966]	[0, 0]	[0, 1]	[0, 1]	[0, 0]	0	0	0	3814909
LD36061603.las	251137184.37	251401653.11	[-4192, 4162]	[-25.152, 24.972]	[0, 0]	[0, 1]	[0, 1]	[0, 0]	0	0	0	3414188
LD36061606.las	251137195.57	251401642.08	[-4191, 4159]	[-25.146, 24.954]	[0, 0]	[0, 1]	[0, 1]	[0, 0]	0	0	0	3257872
LD36061609.las	251137207.57	251401631.12	[-4194, 4163]	[-25.164, 24.978]	[0, 0]	[0, 1]	[0, 1]	[0, 0]	0	0	0	3161435
LD36061612.las	251137219.62	251401620.31	[-4198, 4163]	[-25.188, 24.978]	[0, 0]	[0, 1]	[0, 1]	[0, 0]	0	0	0	2697013
LD36091339.las	251136206.13	251136208.87	[-1909, 1407]	[-11.454, 8.442]	[0, 0]	[0, 1]	[0, 0]	[0, 0]	0	0	0	0
LD36091342.las	251136207.25	251136217.69	[-2055, 1394]	[-12.33, 8.364]	[0, 0]	[0, 1]	[0, 0]	[0, 0]	0	0	0	0
LD36091345.las	251136216.03	251136228.26	[-2070, 1255]	[-12.42, 7.53]	[0, 0]	[0, 1]	[0, 0]	[0, 0]	0	0	0	0
LD36091348.las	251136226.49	251136238.81	[-2197, 1205]	[-13.182, 7.23]	[0, 0]	[0, 1]	[0, 0]	[0, 0]	0	0	0	0
LD36091351.las	251136236.74	251136250.61	[-2302, 1083]	[-13.812, 6.498]	[0, 0]	[0, 1]	[0, 0]	[0, 0]	0	0	0	0
LD36091354.las	251136248.64	251136262.15	[-2321, 963]	[-13.926, 5.778]	[0, 0]	[0, 1]	[0, 0]	[0, 0]	0	0	0	0
LD36091357.las	251136259.95	251402568.88	[-4161, 919]	[-24.966, 5.514]	[0, 0]	[0, 1]	[0, 0]	[0, 0]	0	0	0	13
LD36091360.las	251136270.90	251402557.43	[-4164, 858]	[-24.984, 5.148]	[0, 0]	[0, 1]	[0, 0]	[0, 0]	0	0	0	14

DPH-1.3 Report on ASPRS LAS File Format (Tiled Data) - Informational - continued

File	GPS Time min	GPS Time max	Extended Scan Angle	Scan Angle Rank	Scanner Channel	Scan Direction	Edge of Flight Line	User Data	Counts for Synthetic	Key-points	Withheld	Overlap
LD36091363.las	251136281.44	251402553.62	[-4177, 790]	[-25.062, 4.74]	[0, 0]	[0, 1]	[0, 1]	[0, 0]	0	0	0	24629
LD36091366.las	251136292.46	251402543.70	[-4196, 707]	[-25.176, 4.242]	[0, 0]	[0, 1]	[0, 1]	[0, 0]	0	0	0	269913
LD36091369.las	251136303.54	251402532.88	[-4198, 592]	[-25.188, 3.552]	[0, 0]	[0, 1]	[0, 1]	[0, 0]	0	0	0	499127
LD36091372.las	251136314.51	251402521.61	[-4196, 496]	[-25.176, 2.976]	[0, 0]	[0, 1]	[0, 1]	[0, 0]	0	0	0	599109
LD36091375.las	251136325.03	251402510.78	[-4194, 442]	[-25.164, 2.652]	[0, 0]	[0, 1]	[0, 1]	[0, 0]	0	0	0	659921
LD36091378.las	251136336.09	251402500.13	[-4195, 363]	[-25.17, 2.178]	[0, 0]	[0, 1]	[0, 1]	[0, 0]	0	0	0	773081
LD36091381.las	251136346.93	251402489.23	[-4194, 253]	[-25.164, 1.518]	[0, 0]	[0, 1]	[0, 1]	[0, 0]	0	0	0	905035
LD36091384.las	251136357.68	251402478.24	[-4178, 168]	[-25.068, 1.008]	[0, 0]	[0, 1]	[0, 1]	[0, 0]	0	0	0	1005999
LD36091387.las	251136368.25	251402467.02	[-4196, 112]	[-25.176, 0.672]	[0, 0]	[0, 1]	[0, 1]	[0, 0]	0	0	0	1155140
LD36091390.las	251136378.49	251402455.51	[-4192, 34]	[-25.152, 0.204]	[0, 0]	[0, 1]	[0, 1]	[0, 0]	0	0	0	1221140
LD36091393.las	251136389.05	251402444.11	[-4200, -57]	[-25.2, -0.342]	[0, 0]	[0, 1]	[0, 1]	[0, 0]	0	0	0	1213973
LD36091396.las	251136399.84	251402433.53	[-4196, -133]	[-25.176, -0.798]	[0, 0]	[0, 1]	[0, 1]	[0, 0]	0	0	0	1301950
LD36091399.las	251136410.43	251402422.51	[-4193, -242]	[-25.158, -1.452]	[0, 0]	[0, 1]	[0, 1]	[0, 0]	0	0	61966	1245570
LD36091402.las	251136421.39	251402411.02	[-4195, -356]	[-25.17, -2.136]	[0, 0]	[0, 1]	[0, 1]	[0, 0]	0	0	69591	1274783
LD36091405.las	251136432.83	251402399.81	[-4196, -395]	[-25.176, -2.37]	[0, 0]	[0, 1]	[0, 1]	[0, 0]	0	0	0	1490618
LD36091408.las	251136442.88	251402388.81	[-4203, -481]	[-25.218, -2.886]	[0, 0]	[0, 1]	[0, 1]	[0, 0]	0	0	0	1537206
LD36091411.las	251136453.75	251402377.75	[-4195, -525]	[-25.17, -3.15]	[0, 0]	[0, 1]	[0, 1]	[0, 0]	0	0	0	1554784
LD36091414.las	251136465.04	251402366.72	[-4183, -625]	[-25.098, -3.75]	[0, 0]	[0, 1]	[0, 1]	[0, 0]	0	0	243615	1340649
LD36091417.las	251136475.49	251402354.60	[-4193, -735]	[-25.158, -4.41]	[0, 0]	[0, 1]	[0, 1]	[0, 0]	0	0	0	1706939
LD36091420.las	251136485.91	251402343.36	[-4195, -818]	[-25.17, -4.908]	[0, 0]	[0, 1]	[0, 1]	[0, 0]	0	0	0	1931245
LD36091423.las	251136497.16	251402332.61	[-4196, -835]	[-25.176, -5.01]	[0, 0]	[0, 1]	[0, 1]	[0, 0]	0	0	0	1872360
LD36091426.las	251136509.27	251402321.29	[-4194, -887]	[-25.164, -5.322]	[0, 0]	[0, 1]	[0, 1]	[0, 0]	0	0	0	2142406
LD36091429.las	251136519.21	251402311.18	[-4196, -1041]	[-25.176, -6.246]	[0, 0]	[0, 1]	[0, 1]	[0, 0]	0	0	15	2297320
LD36091432.las	251136530.11	251402299.55	[-4176, -1108]	[-25.056, -6.648]	[0, 0]	[0, 1]	[0, 1]	[0, 0]	0	0	55779	2107331
LD36091435.las	251136541.90	251402287.94	[-4194, -1173]	[-25.164, -7.038]	[0, 0]	[0, 1]	[0, 1]	[0, 0]	0	0	0	2109538
LD36091438.las	251136551.83	251402276.90	[-4196, -1287]	[-25.176, -7.722]	[0, 0]	[0, 1]	[0, 1]	[0, 0]	0	0	0	2579216
LD36091441.las	251136563.91	251402266.16	[-4194, -1361]	[-25.164, -8.166]	[0, 0]	[0, 1]	[0, 1]	[0, 0]	0	0	127484	2436204
LD36091444.las	251136575.39	251402255.09	[-4196, -1440]	[-25.176, -8.64]	[0, 0]	[0, 1]	[0, 1]	[0, 0]	0	0	0	2647239
LD36091447.las	251136586.72	251402243.56	[-4198, -1488]	[-25.188, -8.928]	[0, 0]	[0, 1]	[0, 1]	[0, 0]	0	0	0	2688413
LD36091450.las	251136597.38	251402231.60	[-4199, -1558]	[-25.194, -9.348]	[0, 0]	[0, 1]	[0, 1]	[0, 0]	0	0	0	2511455
LD36091453.las	251136608.05	251402220.81	[-4194, -1648]	[-25.164, -9.888]	[0, 0]	[0, 1]	[0, 1]	[0, 0]	0	0	0	2524285
LD36091456.las	251136618.97	251402209.86	[-4195, -1684]	[-25.17, -10.104]	[0, 0]	[0, 1]	[0, 1]	[0, 0]	0	0	0	2674633
LD36091459.las	251136630.80	251402198.49	[-4195, -1600]	[-25.17, -9.6]	[0, 0]	[0, 1]	[0, 1]	[0, 0]	0	0	35585	2621127
LD36091462.las	251136642.33	251402186.88	[-4199, -1520]	[-25.194, -9.12]	[0, 0]	[0, 1]	[0, 1]	[0, 0]	0	0	0	2405138
LD36091465.las	251136652.90	251402176.38	[-4192, -1451]	[-25.152, -8.706]	[0, 0]	[0, 1]	[0, 1]	[0, 0]	0	0	0	2767069
LD36091468.las	251136665.07	251402164.51	[-4192, -1379]	[-25.152, -8.274]	[0, 0]	[0, 1]	[0, 1]	[0, 0]	0	0	0	2628756
LD36091471.las	251136676.45	251402153.60	[-4191, -1270]	[-25.146, -7.62]	[0, 0]	[0, 1]	[0, 1]	[0, 0]	0	0	0	2492902
LD36091474.las	251136687.71	251402142.38	[-4192, -1196]	[-25.152, -7.176]	[0, 0]	[0, 1]	[0, 1]	[0, 0]	0	0	0	2501216
LD36091477.las	251136698.90	251402131.59	[-4194, -1127]	[-25.164, -6.762]	[0, 0]	[0, 1]	[0, 1]	[0, 0]	0	0	0	2210133
LD36091480.las	251136709.86	251402120.32	[-4193, -1048]	[-25.158, -6.288]	[0, 0]	[0, 1]	[0, 1]	[0, 0]	0	0	174689	1975692
LD36091483.las	251136721.53	251402109.18	[-4197, -990]	[-25.182, -5.94]	[0, 0]	[0, 1]	[0, 1]	[0, 0]	0	0	90345	1968124
LD36091486.las	251136733.01	251402097.96	[-4192, -873]	[-25.152, -5.238]	[0, 0]	[0, 1]	[0, 1]	[0, 0]	0	0	0	2191090
LD36091489.las	251136744.75	251402084.67	[-4175, -817]	[-25.05, -4.902]	[0, 0]	[0, 1]	[0, 1]	[0, 0]	0	0	0	1929894
LD36091492.las	251136756.00	251402073.50	[-4196, -779]	[-25.176, -4.674]	[0, 0]	[0, 1]	[0, 1]	[0, 0]	0	0	0	1914199
LD36091495.las	251136767.32	251402062.54	[-4192, -658]	[-25.152, -3.948]	[0, 0]	[0, 1]	[0, 1]	[0, 0]	0	0	0	1846944
LD36091498.las	251136778.58	251402049.80	[-4193, -567]	[-25.158, -3.402]	[0, 0]	[0, 1]	[0, 1]	[0, 0]	0	0	0	1738201
LD36091501.las	251136790.21	251402038.84	[-4185, -511]	[-25.11, -3.066]	[0, 0]	[0, 1]	[0, 1]	[0, 0]	0	0	0	1611252
LD36091504.las	251136801.88	251402028.68	[-4191, -427]	[-25.146, -2.562]	[0, 0]	[0, 1]	[0, 1]	[0, 0]	0	0	0	1567773
LD36091507.las	251136813.90	251402017.00	[-4192, -319]	[-25.152, -1.914]	[0, 0]	[0, 1]	[0, 1]	[0, 0]	0	0	0	1348689

DPH-1.3 Report on ASPRS LAS File Format (Tiled Data) - Informational - continued

File	GPS Time min	GPS Time max	Extended Scan Angle	Scan Angle Rank	Scanner Channel	Scan Direction	Edge of Flight Line	User Data	Counts for Synthetic	Key-points	Withheld	Overlap
LD36091510.las	251136824.21	251402004.87	[-4193, -243]	[-25.158, -1.458]	[0, 0]	[0, 1]	[0, 1]	[0, 0]	0	0	0	1428945
LD36091513.las	251136835.62	251401992.97	[-4191, -173]	[-25.146, -1.038]	[0, 0]	[0, 1]	[0, 1]	[0, 0]	0	0	0	1366629
LD36091516.las	251136847.16	251401981.65	[-4189, -125]	[-25.134, -0.75]	[0, 0]	[0, 1]	[0, 1]	[0, 0]	0	0	0	1344930
LD36091519.las	251136859.32	251401970.32	[-4192, -37]	[-25.152, -0.222]	[0, 0]	[0, 1]	[0, 1]	[0, 0]	0	0	0	1200397
LD36091522.las	251136870.52	251401958.32	[-4192, 33]	[-25.152, 0.198]	[0, 0]	[0, 1]	[0, 1]	[0, 0]	0	0	0	1130347
LD36091525.las	251136881.77	251401947.19	[-4192, 139]	[-25.152, 0.834]	[0, 0]	[0, 1]	[0, 1]	[0, 0]	0	0	0	729281
LD36091528.las	251136897.07	251401934.88	[-4158, 270]	[-24.948, 1.62]	[0, 0]	[0, 1]	[0, 1]	[0, 0]	0	0	0	13
LD36091531.las	251136907.31	251401922.66	[-4192, 316]	[-25.152, 1.896]	[0, 0]	[0, 1]	[0, 1]	[0, 0]	0	0	0	424825
LD36091534.las	251136917.15	251401912.00	[-4195, 354]	[-25.17, 2.124]	[0, 0]	[0, 1]	[0, 1]	[0, 0]	0	0	0	881968
LD36091537.las	251136928.56	251401900.89	[-4194, 444]	[-25.164, 2.664]	[0, 0]	[0, 1]	[0, 1]	[0, 0]	0	0	0	761194
LD36091540.las	251136939.56	251401889.25	[-4192, 539]	[-25.152, 3.234]	[0, 0]	[0, 1]	[0, 1]	[0, 0]	0	0	0	338952
LD36091543.las	251136951.33	251401876.91	[-4194, 633]	[-25.164, 3.798]	[0, 0]	[0, 1]	[0, 1]	[0, 0]	0	0	0	636102
LD36091546.las	251136963.68	251401865.47	[-4194, 746]	[-25.164, 4.476]	[0, 0]	[0, 1]	[0, 1]	[0, 0]	0	0	0	461053
LD36091549.las	251136974.87	251401853.37	[-4195, 848]	[-25.17, 5.088]	[0, 0]	[0, 1]	[0, 1]	[0, 0]	0	0	0	313788
LD36091552.las	251136986.26	251401842.40	[-4193, 917]	[-25.158, 5.502]	[0, 0]	[0, 1]	[0, 1]	[0, 0]	0	0	0	63339
LD36091555.las	251136997.60	251401830.94	[-4183, 956]	[-25.098, 5.736]	[0, 0]	[0, 1]	[0, 0]	[0, 0]	0	0	0	8
LD36091558.las	251137016.01	251401819.47	[-4156, 1074]	[-24.936, 6.444]	[0, 0]	[0, 1]	[0, 0]	[0, 0]	0	0	0	5
LD36091561.las	251137029.98	251401806.86	[-4167, 1162]	[-25.002, 6.972]	[0, 0]	[0, 1]	[0, 0]	[0, 0]	0	0	0	5
LD36091564.las	251401785.81	251401797.04	[-2011, 1219]	[-12.066, 7.314]	[0, 0]	[0, 1]	[0, 0]	[0, 0]	0	0	0	0
LD36091567.las	251401774.38	251401786.26	[-1954, 1328]	[-11.724, 7.968]	[0, 0]	[0, 1]	[0, 0]	[0, 0]	0	0	0	0
LD36091570.las	251401762.58	251401774.76	[-1859, 1447]	[-11.154, 8.682]	[0, 0]	[0, 1]	[0, 0]	[0, 0]	0	0	0	0
LD36091573.las	251401750.69	251401763.35	[-1774, 1521]	[-10.644, 9.126]	[0, 0]	[0, 1]	[0, 0]	[0, 0]	0	0	0	0
LD36091576.las	251401739.95	251401751.68	[-1697, 1588]	[-10.182, 9.528]	[0, 0]	[0, 1]	[0, 0]	[0, 0]	0	0	0	0
LD36091579.las	251401729.53	251401740.61	[-1643, 1659]	[-9.858, 9.954]	[0, 0]	[0, 1]	[0, 0]	[0, 0]	0	0	0	0
LD36091582.las	251401718.56	251401730.25	[-1631, 1734]	[-9.786, 10.404]	[0, 0]	[0, 1]	[0, 0]	[0, 0]	0	0	0	0
LD36091585.las	251401707.66	251401719.13	[-1573, 1828]	[-9.438, 10.968]	[0, 0]	[0, 1]	[0, 0]	[0, 0]	0	0	0	0
LD36091588.las	251401696.37	251401708.23	[-1470, 1947]	[-8.82, 11.682]	[0, 0]	[0, 1]	[0, 0]	[0, 0]	0	0	0	0
LD36091591.las	251401684.81	251401696.87	[-1342, 2036]	[-8.052, 12.216]	[0, 0]	[0, 1]	[0, 0]	[0, 0]	0	0	0	0
LD36091594.las	251401674.49	251401685.70	[-1261, 2058]	[-7.566, 12.348]	[0, 0]	[0, 1]	[0, 0]	[0, 0]	0	0	0	0
LD36091597.las	251401663.15	251401675.17	[-1233, 2144]	[-7.398, 12.864]	[0, 0]	[0, 1]	[0, 0]	[0, 0]	0	0	0	0
LD36091600.las	251401652.20	251401663.82	[-1139, 2266]	[-6.834, 13.596]	[0, 0]	[0, 1]	[0, 0]	[0, 0]	0	0	0	0
LD36091603.las	251401640.77	251401652.66	[-1000, 2378]	[-6, 14.268]	[0, 0]	[0, 1]	[0, 0]	[0, 0]	0	0	0	0
LD36091606.las	251401629.61	251401641.36	[-878, 2426]	[-5.268, 14.556]	[0, 0]	[0, 1]	[0, 0]	[0, 0]	0	0	0	0
LD36091609.las	251401617.98	251403921.57	[-835, 4137]	[-5.01, 24.822]	[0, 0]	[0, 1]	[0, 0]	[0, 0]	0	0	0	12
LD36091612.las	251401606.87	251403937.46	[-774, 4151]	[-4.644, 24.906]	[0, 0]	[0, 1]	[0, 0]	[0, 0]	0	0	0	57
LD36121339.las	251136204.82	251402633.72	[-4195, -1836]	[-25.17, -11.016]	[0, 0]	[0, 1]	[0, 1]	[0, 0]	0	0	0	245527
LD36121342.las	251136205.96	251402632.62	[-4196, -1777]	[-25.176, -10.662]	[0, 0]	[0, 1]	[0, 1]	[0, 0]	0	0	0	2113795
LD36121345.las	251136214.87	251402621.43	[-4195, -1686]	[-25.17, -10.116]	[0, 0]	[0, 1]	[0, 1]	[0, 0]	0	0	135843	2071242
LD36121348.las	251136225.19	251402610.36	[-4195, -1604]	[-25.17, -9.624]	[0, 0]	[0, 1]	[0, 1]	[0, 0]	0	0	55971	2182829
LD36121351.las	251136235.18	251402599.58	[-4197, -1492]	[-25.182, -8.952]	[0, 0]	[0, 1]	[0, 1]	[0, 0]	0	0	0	2432488
LD36121354.las	251136246.98	251402588.46	[-4194, -1402]	[-25.164, -8.412]	[0, 0]	[0, 1]	[0, 1]	[0, 0]	0	0	145763	2303420
LD36121357.las	251136258.71	251402577.03	[-4194, -1330]	[-25.164, -7.98]	[0, 0]	[0, 1]	[0, 1]	[0, 0]	0	0	0	2436101
LD36121360.las	251136269.93	251402565.94	[-4194, -1232]	[-25.164, -7.392]	[0, 0]	[0, 1]	[0, 1]	[0, 0]	0	0	0	2439170
LD36121363.las	251136280.19	251402554.18	[-4195, -1161]	[-25.17, -6.966]	[0, 0]	[0, 1]	[0, 1]	[0, 0]	0	0	0	2363968
LD36121366.las	251136291.13	251402543.70	[-4191, -1079]	[-25.146, -6.474]	[0, 0]	[0, 1]	[0, 1]	[0, 0]	0	0	0	2171349
LD36121369.las	251136302.39	251402532.88	[-4191, -976]	[-25.146, -5.856]	[0, 0]	[0, 1]	[0, 1]	[0, 0]	0	0	0	1942828
LD36121372.las	251136313.42	251402521.58	[-4192, -916]	[-25.152, -5.496]	[0, 0]	[0, 1]	[0, 1]	[0, 0]	0	0	0	1782158
LD36121375.las	251136324.03	251402510.76	[-4193, -837]	[-25.158, -5.022]	[0, 0]	[0, 1]	[0, 1]	[0, 0]	0	0	0	1758165
LD36121378.las	251136334.97	251402500.09	[-4191, -755]	[-25.146, -4.53]	[0, 0]	[0, 1]	[0, 1]	[0, 0]	0	0	0	1661824

DPH-1.3 Report on ASPRS LAS File Format (Tiled Data) - Informational - continued

File	GPS Time min	GPS Time max	Extended Scan Angle	Scan Angle Rank	Scanner Channel	Scan Direction	Edge of Flight Line	User Data	Counts for Synthetic	Key-points	Withheld	Overlap
LD36121381.las	251136345.66	251402489.17	[-4175, -686]	[-25.05, -4.116]	[0, 0]	[0, 1]	[0, 1]	[0, 0]	0	0	0	1608180
LD36121384.las	251136356.69	251402478.15	[-4174, -595]	[-25.044, -3.57]	[0, 0]	[0, 1]	[0, 1]	[0, 0]	0	0	0	1526767
LD36121387.las	251136367.44	251402466.97	[-4195, -485]	[-25.17, -2.91]	[0, 0]	[0, 1]	[0, 1]	[0, 0]	0	0	0	1442514
LD36121390.las	251136377.74	251402455.41	[-4191, -385]	[-25.146, -2.31]	[0, 0]	[0, 1]	[0, 1]	[0, 0]	0	0	0	1385464
LD36121393.las	251136388.32	251402444.06	[-4193, -318]	[-25.158, -1.908]	[0, 0]	[0, 1]	[0, 1]	[0, 0]	0	0	0	1375089
LD36121396.las	251136399.10	251402433.45	[-4192, -276]	[-25.152, -1.656]	[0, 0]	[0, 1]	[0, 1]	[0, 0]	0	0	0	1302715
LD36121399.las	251136409.68	251402422.39	[-4192, -214]	[-25.152, -1.284]	[0, 0]	[0, 1]	[0, 1]	[0, 0]	0	0	7057	1251228
LD36121402.las	251136420.70	251402410.95	[-4194, -76]	[-25.164, -0.456]	[0, 0]	[0, 1]	[0, 1]	[0, 0]	0	0	171303	916060
LD36121405.las	251136432.31	251402399.77	[-4195, 46]	[-25.17, 0.276]	[0, 0]	[0, 1]	[0, 1]	[0, 0]	0	0	0	1059822
LD36121408.las	251136442.34	251402388.74	[-4193, 79]	[-25.158, 0.474]	[0, 0]	[0, 1]	[0, 1]	[0, 0]	0	0	0	1042716
LD36121411.las	251136453.22	251402377.53	[-4194, 109]	[-25.164, 0.654]	[0, 0]	[0, 1]	[0, 1]	[0, 0]	0	0	0	1024179
LD36121414.las	251136464.55	251402366.52	[-4188, 193]	[-25.128, 1.158]	[0, 0]	[0, 1]	[0, 1]	[0, 0]	0	0	0	867974
LD36121417.las	251136475.16	251402354.63	[-4192, 320]	[-25.152, 1.92]	[0, 0]	[0, 1]	[0, 1]	[0, 0]	0	0	0	769891
LD36121420.las	251136485.61	251402343.30	[-4194, 413]	[-25.164, 2.478]	[0, 0]	[0, 1]	[0, 1]	[0, 0]	0	0	0	764688
LD36121423.las	251136496.88	251402332.49	[-4203, 495]	[-25.218, 2.97]	[0, 0]	[0, 1]	[0, 1]	[0, 0]	0	0	0	800096
LD36121426.las	251136508.80	251402321.15	[-4197, 548]	[-25.182, 3.288]	[0, 0]	[0, 1]	[0, 1]	[0, 0]	0	0	0	702137
LD36121429.las	251136519.03	251402310.88	[-4197, 592]	[-25.182, 3.552]	[0, 0]	[0, 1]	[0, 1]	[0, 0]	0	0	131143	337874
LD36121432.las	251136529.97	251402299.28	[-4194, 689]	[-25.164, 4.134]	[0, 0]	[0, 1]	[0, 1]	[0, 0]	0	0	0	520339
LD36121435.las	251136541.81	251402287.74	[-4192, 800]	[-25.152, 4.8]	[0, 0]	[0, 1]	[0, 1]	[0, 0]	0	0	0	232195
LD36121438.las	251136551.83	251402276.63	[-4194, 872]	[-25.164, 5.232]	[0, 0]	[0, 1]	[0, 1]	[0, 0]	0	0	0	79267
LD36121441.las	251402254.34	251402265.90	[-2198, 929]	[-13.188, 5.574]	[0, 0]	[0, 1]	[0, 0]	[0, 0]	0	0	0	0
LD36121444.las	251402242.86	251402254.78	[-2136, 1013]	[-12.816, 6.078]	[0, 0]	[0, 1]	[0, 0]	[0, 0]	0	0	0	0
LD36121447.las	251402230.97	251402243.23	[-2052, 1113]	[-12.312, 6.678]	[0, 0]	[0, 1]	[0, 0]	[0, 0]	0	0	0	0
LD36121450.las	251402220.08	251402231.30	[-1965, 1202]	[-11.79, 7.212]	[0, 0]	[0, 1]	[0, 0]	[0, 0]	0	0	0	0
LD36121453.las	251402209.08	251402220.47	[-1886, 1272]	[-11.316, 7.632]	[0, 0]	[0, 1]	[0, 0]	[0, 0]	0	0	0	0
LD36121456.las	251402197.68	251402209.49	[-1819, 1361]	[-10.914, 8.166]	[0, 0]	[0, 1]	[0, 0]	[0, 0]	0	0	0	0
LD36121459.las	251402186.24	251402198.05	[-1732, 1447]	[-10.392, 8.682]	[0, 0]	[0, 1]	[0, 0]	[0, 0]	0	0	0	0
LD36121462.las	251402175.50	251402186.55	[-1648, 1525]	[-9.888, 9.15]	[0, 0]	[0, 1]	[0, 0]	[0, 0]	0	0	0	0
LD36121465.las	251402163.57	251402175.97	[-1569, 1597]	[-9.414, 9.582]	[0, 0]	[0, 1]	[0, 0]	[0, 0]	0	0	0	0
LD36121468.las	251402152.90	251402164.04	[-1500, 1671]	[-9, 10.026]	[0, 0]	[0, 1]	[0, 0]	[0, 0]	0	0	0	0
LD36121471.las	251402141.91	251402153.25	[-1428, 1772]	[-8.568, 10.632]	[0, 0]	[0, 1]	[0, 0]	[0, 0]	0	0	0	0
LD36121474.las	251402130.46	251402142.15	[-1319, 1856]	[-7.914, 11.136]	[0, 0]	[0, 1]	[0, 0]	[0, 0]	0	0	0	0
LD36121477.las	251402119.16	251402130.99	[-1245, 1933]	[-7.47, 11.598]	[0, 0]	[0, 1]	[0, 0]	[0, 0]	0	0	0	0
LD36121480.las	251402107.81	251402119.73	[-1175, 2019]	[-7.05, 12.114]	[0, 0]	[0, 1]	[0, 0]	[0, 0]	0	0	0	0
LD36121483.las	251402096.27	251402108.51	[-1097, 2070]	[-6.582, 12.42]	[0, 0]	[0, 1]	[0, 0]	[0, 0]	0	0	0	0
LD36121486.las	251402083.72	251402097.07	[-1038, 2193]	[-6.228, 13.158]	[0, 0]	[0, 1]	[0, 0]	[0, 0]	0	0	0	0
LD36121489.las	251402072.32	251402084.19	[-921, 2254]	[-5.526, 13.524]	[0, 0]	[0, 1]	[0, 0]	[0, 0]	0	0	0	0
LD36121492.las	251402060.96	251403469.04	[-869, 4122]	[-5.214, 24.732]	[0, 0]	[0, 1]	[0, 0]	[0, 0]	0	0	0	15
LD36121495.las	251402048.88	251403481.31	[-827, 4160]	[-4.962, 24.96]	[0, 0]	[0, 1]	[0, 1]	[0, 0]	0	0	0	86389
LD36121498.las	251402037.80	251403492.91	[-706, 4165]	[-4.236, 24.99]	[0, 0]	[0, 1]	[0, 1]	[0, 0]	0	0	0	473370
LD36121501.las	251402026.98	251403505.83	[-615, 4163]	[-3.69, 24.978]	[0, 0]	[0, 1]	[0, 1]	[0, 0]	0	0	0	690114
LD36121504.las	251402016.02	251403517.45	[-559, 4163]	[-3.354, 24.978]	[0, 0]	[0, 1]	[0, 1]	[0, 0]	0	0	0	719137
LD36121507.las	251402003.66	251403529.02	[-475, 4161]	[-2.85, 24.966]	[0, 0]	[0, 1]	[0, 1]	[0, 0]	0	0	0	741429
LD36121510.las	251401991.87	251403541.69	[-367, 4161]	[-2.202, 24.966]	[0, 0]	[0, 1]	[0, 1]	[0, 0]	0	0	0	934939
LD36121513.las	251401980.50	251403553.11	[-291, 4166]	[-1.746, 24.996]	[0, 0]	[0, 1]	[0, 1]	[0, 0]	0	0	0	902228
LD36121516.las	251401969.37	251403565.06	[-221, 4163]	[-1.326, 24.978]	[0, 0]	[0, 1]	[0, 1]	[0, 0]	0	0	0	1066113
LD36121519.las	251401957.35	251403576.50	[-174, 4160]	[-1.044, 24.96]	[0, 0]	[0, 1]	[0, 1]	[0, 0]	0	0	0	1101378
LD36121522.las	251401946.45	251403589.28	[-85, 4165]	[-0.51, 24.99]	[0, 0]	[0, 1]	[0, 1]	[0, 0]	0	0	0	1301121
LD36121525.las	251401934.50	251403600.17	[-15, 4162]	[-0.09, 24.972]	[0, 0]	[0, 1]	[0, 1]	[0, 0]	0	0	0	934764

DPH-1.3 Report on ASPRS LAS File Format (Tiled Data) - Informational - continued

File	GPS Time min	GPS Time max	Extended Scan Angle	Scan Angle Rank	Scanner Channel	Scan Direction	Edge of Flight Line	User Data	Counts for Synthetic	Key-points	Withheld	Overlap
LD36121528.las	251401922.04	251403610.70	[91, 4160]	[0.546, 24.96]	[0, 0]	[0, 1]	[0, 1]	[0, 0]	0	0	0	1011034
LD36121531.las	251401910.97	251403622.39	[222, 4138]	[1.332, 24.828]	[0, 0]	[0, 1]	[0, 1]	[0, 0]	0	0	0	29
LD36121534.las	251401900.12	251403635.02	[267, 4160]	[1.602, 24.96]	[0, 0]	[0, 1]	[0, 1]	[0, 0]	0	0	0	406472
LD36121537.las	251401888.45	251403647.91	[306, 4158]	[1.836, 24.948]	[0, 0]	[0, 1]	[0, 1]	[0, 0]	0	0	0	1318168
LD36121540.las	251401876.25	251403659.32	[396, 4161]	[2.376, 24.966]	[0, 0]	[0, 1]	[0, 1]	[0, 0]	0	0	0	1560370
LD36121543.las	251401864.64	251403670.71	[491, 4162]	[2.946, 24.972]	[0, 0]	[0, 1]	[0, 1]	[0, 0]	0	0	0	1643444
LD36121546.las	251401852.96	251403681.99	[585, 4161]	[3.51, 24.966]	[0, 0]	[0, 1]	[0, 1]	[0, 0]	0	0	0	1715526
LD36121549.las	251401841.28	251403693.19	[698, 4161]	[4.188, 24.966]	[0, 0]	[0, 1]	[0, 1]	[0, 0]	0	0	0	1783689
LD36121552.las	251401830.12	251403705.17	[800, 4165]	[4.8, 24.99]	[0, 0]	[0, 1]	[0, 1]	[0, 0]	0	0	0	1956236
LD36121555.las	251401818.23	251403716.58	[869, 4160]	[5.214, 24.96]	[0, 0]	[0, 1]	[0, 1]	[0, 0]	0	0	0	1971214
LD36121558.las	251401806.37	251403729.64	[907, 4163]	[5.442, 24.978]	[0, 0]	[0, 1]	[0, 1]	[0, 0]	0	0	0	2255742
LD36121561.las	251401796.25	251403741.32	[1026, 4163]	[6.156, 24.978]	[0, 0]	[0, 1]	[0, 1]	[0, 0]	0	0	0	2113577
LD36121564.las	251401785.42	251403753.17	[1113, 4162]	[6.678, 24.972]	[0, 0]	[0, 1]	[0, 1]	[0, 0]	0	0	0	2287348
LD36121567.las	251401774.01	251403764.36	[1172, 4165]	[7.032, 24.99]	[0, 0]	[0, 1]	[0, 1]	[0, 0]	0	0	0	2482458
LD36121570.las	251401762.10	251403776.08	[1280, 4163]	[7.68, 24.978]	[0, 0]	[0, 1]	[0, 1]	[0, 0]	0	0	0	2595629
LD36121573.las	251401750.08	251403787.31	[1397, 4166]	[8.382, 24.996]	[0, 0]	[0, 1]	[0, 1]	[0, 0]	0	0	0	2574400
LD36121576.las	251401739.33	251403800.26	[1471, 4163]	[8.826, 24.978]	[0, 0]	[0, 1]	[0, 1]	[0, 0]	0	0	0	2550102
LD36121579.las	251401729.02	251403812.15	[1539, 4167]	[9.234, 25.002]	[0, 0]	[0, 1]	[0, 1]	[0, 0]	0	0	0	2294481
LD36121582.las	251401718.07	251403823.42	[1609, 4165]	[9.654, 24.99]	[0, 0]	[0, 1]	[0, 1]	[0, 0]	0	0	0	2289169
LD36121585.las	251401707.15	251403834.81	[1685, 4160]	[10.11, 24.96]	[0, 0]	[0, 1]	[0, 1]	[0, 0]	0	0	0	2315086
LD36121588.las	251401695.99	251403846.78	[1780, 4160]	[10.68, 24.96]	[0, 0]	[0, 1]	[0, 1]	[0, 0]	0	0	0	2440601
LD36121591.las	251401684.25	251403857.51	[1717, 4166]	[10.302, 24.996]	[0, 0]	[0, 1]	[0, 1]	[0, 0]	0	0	0	2257750
LD36121594.las	251401673.94	251403870.03	[1640, 4165]	[9.84, 24.99]	[0, 0]	[0, 1]	[0, 1]	[0, 0]	0	0	0	2349766
LD36121597.las	251401662.80	251403882.11	[1562, 4162]	[9.372, 24.972]	[0, 0]	[0, 1]	[0, 1]	[0, 0]	0	0	0	2423722
LD36121600.las	251401651.86	251403892.95	[1454, 4167]	[8.724, 25.002]	[0, 0]	[0, 1]	[0, 1]	[0, 0]	0	0	0	2259322
LD36121603.las	251401640.39	251403905.10	[1345, 4165]	[8.07, 24.99]	[0, 0]	[0, 1]	[0, 1]	[0, 0]	0	0	0	2490847
LD36121606.las	251401629.00	251403917.39	[1277, 4165]	[7.662, 24.99]	[0, 0]	[0, 1]	[0, 1]	[0, 0]	0	0	0	2486329
LD36121609.las	251401617.60	251403928.39	[1201, 4162]	[7.206, 24.972]	[0, 0]	[0, 1]	[0, 1]	[0, 0]	0	0	0	2494855
LD36121612.las	251401606.38	251403939.75	[1136, 4162]	[6.816, 24.972]	[0, 0]	[0, 1]	[0, 1]	[0, 0]	0	0	0	2804020
LD36151339.las	251402632.21	251402633.55	[-1889, 1337]	[-11.334, 8.022]	[0, 0]	[0, 1]	[0, 0]	[0, 0]	0	0	0	0
LD36151342.las	251402620.81	251402632.43	[-1884, 1384]	[-11.304, 8.304]	[0, 0]	[0, 1]	[0, 0]	[0, 0]	0	0	0	0
LD36151345.las	251402610.03	251402621.15	[-1825, 1471]	[-10.95, 8.826]	[0, 0]	[0, 1]	[0, 0]	[0, 0]	0	0	0	0
LD36151348.las	251402599.29	251402610.19	[-1735, 1555]	[-10.41, 9.33]	[0, 0]	[0, 1]	[0, 0]	[0, 0]	0	0	0	0
LD36151351.las	251402588.19	251402599.45	[-1653, 1644]	[-9.918, 9.864]	[0, 0]	[0, 1]	[0, 0]	[0, 0]	0	0	0	0
LD36151354.las	251402576.55	251402588.33	[-1541, 1725]	[-9.246, 10.35]	[0, 0]	[0, 1]	[0, 0]	[0, 0]	0	0	0	0
LD36151357.las	251402565.40	251402576.80	[-1450, 1810]	[-8.7, 10.86]	[0, 0]	[0, 1]	[0, 0]	[0, 0]	0	0	0	0
LD36151360.las	251402553.76	251402565.64	[-1379, 1900]	[-8.274, 11.4]	[0, 0]	[0, 1]	[0, 0]	[0, 0]	0	0	0	0
LD36151363.las	251402543.21	251402553.96	[-1281, 1978]	[-7.686, 11.868]	[0, 0]	[0, 1]	[0, 0]	[0, 0]	0	0	0	0
LD36151366.las	251402532.29	251402543.44	[-1210, 2044]	[-7.26, 12.264]	[0, 0]	[0, 1]	[0, 0]	[0, 0]	0	0	0	0
LD36151369.las	251402520.91	251402532.58	[-1127, 2148]	[-6.762, 12.888]	[0, 0]	[0, 1]	[0, 0]	[0, 0]	0	0	0	0
LD36151372.las	251402510.13	251402521.20	[-1024, 2199]	[-6.144, 13.194]	[0, 0]	[0, 1]	[0, 0]	[0, 0]	0	0	0	0
LD36151375.las	251402499.44	251402510.39	[-965, 2270]	[-5.79, 13.62]	[0, 0]	[0, 1]	[0, 0]	[0, 0]	0	0	0	0
LD36151378.las	251402488.45	251402499.73	[-885, 2343]	[-5.31, 14.058]	[0, 0]	[0, 1]	[0, 0]	[0, 0]	0	0	0	0
LD36151381.las	251402477.43	251403035.00	[-804, 4162]	[-4.824, 24.972]	[0, 0]	[0, 1]	[0, 1]	[0, 0]	0	0	0	45602
LD36151384.las	251402466.60	251403046.45	[-735, 4160]	[-4.41, 24.96]	[0, 0]	[0, 1]	[0, 1]	[0, 0]	0	0	0	355602
LD36151387.las	251402454.94	251403058.44	[-644, 4159]	[-3.864, 24.954]	[0, 0]	[0, 1]	[0, 1]	[0, 0]	0	0	0	497796
LD36151390.las	251402443.69	251403070.26	[-533, 4158]	[-3.198, 24.948]	[0, 0]	[0, 1]	[0, 1]	[0, 0]	0	0	0	600261
LD36151393.las	251402433.00	251403081.85	[-433, 4163]	[-2.598, 24.978]	[0, 0]	[0, 1]	[0, 1]	[0, 0]	0	0	0	697798
LD36151396.las	251402421.66	251403093.15	[-367, 4163]	[-2.202, 24.978]	[0, 0]	[0, 1]	[0, 1]	[0, 0]	0	0	0	780739

DPH-1.3 Report on ASPRS LAS File Format (Tiled Data) - Informational - continued

File	GPS Time min	GPS Time max	Extended Scan Angle	Scan Angle Rank	Scanner Channel	Scan Direction	Edge of Flight Line	User Data	Counts for Synthetic	Key-points	Withheld	Overlap
LD36151399.las	251402410.60	251403104.62	[-325, 4164]	[-1.95, 24.984]	[0, 0]	[0, 1]	[0, 1]	[0, 0]	0	0	0	929255
LD36151402.las	251402399.60	251403116.72	[-262, 4159]	[-1.572, 24.954]	[0, 0]	[0, 1]	[0, 1]	[0, 0]	0	0	0	1053309
LD36151405.las	251402388.30	251403128.93	[-124, 4158]	[-0.744, 24.948]	[0, 0]	[0, 1]	[0, 1]	[0, 0]	0	0	0	1132936
LD36151408.las	251402376.67	251403140.61	[-2, 4159]	[-0.012, 24.954]	[0, 0]	[0, 1]	[0, 1]	[0, 0]	0	0	0	1165463
LD36151411.las	251402365.78	251403151.73	[30, 4160]	[0.18, 24.96]	[0, 0]	[0, 1]	[0, 1]	[0, 0]	0	0	0	1208438
LD36151414.las	251402354.64	251403163.07	[61, 4161]	[0.366, 24.966]	[0, 0]	[0, 1]	[0, 1]	[0, 0]	0	0	0	1294667
LD36151417.las	251402343.15	251403174.58	[146, 4165]	[0.876, 24.99]	[0, 0]	[0, 1]	[0, 1]	[0, 0]	0	0	0	1338228
LD36151420.las	251402332.16	251403186.69	[272, 4160]	[1.632, 24.96]	[0, 0]	[0, 1]	[0, 1]	[0, 0]	0	0	0	1426341
LD36151423.las	251402320.74	251403198.78	[365, 4160]	[2.19, 24.96]	[0, 0]	[0, 1]	[0, 1]	[0, 0]	0	0	0	1463896
LD36151426.las	251402309.90	251403209.53	[447, 4160]	[2.682, 24.96]	[0, 0]	[0, 1]	[0, 1]	[0, 0]	0	0	0	1394586
LD36151429.las	251402298.52	251403221.81	[499, 4161]	[2.994, 24.966]	[0, 0]	[0, 1]	[0, 1]	[0, 0]	0	0	0	1620235
LD36151432.las	251402287.32	251403232.99	[544, 4160]	[3.264, 24.96]	[0, 0]	[0, 1]	[0, 1]	[0, 0]	0	0	0	1975520
LD36151435.las	251402275.87	251403245.02	[641, 4164]	[3.846, 24.984]	[0, 0]	[0, 1]	[0, 1]	[0, 0]	0	0	0	1771039
LD36151438.las	251402265.17	251403257.13	[752, 4160]	[4.512, 24.96]	[0, 0]	[0, 1]	[0, 1]	[0, 0]	0	0	0	1833510
LD36151441.las	251402253.83	251403268.73	[821, 4161]	[4.926, 24.966]	[0, 0]	[0, 1]	[0, 1]	[0, 0]	0	0	0	1961497
LD36151444.las	251402242.54	251403281.04	[881, 4161]	[5.286, 24.966]	[0, 0]	[0, 1]	[0, 1]	[0, 0]	0	0	0	1940376
LD36151447.las	251402230.66	251403292.39	[964, 4160]	[5.784, 24.96]	[0, 0]	[0, 1]	[0, 1]	[0, 0]	0	0	0	2041421
LD36151450.las	251402219.70	251403303.77	[1064, 4160]	[6.384, 24.96]	[0, 0]	[0, 1]	[0, 1]	[0, 0]	0	0	0	2282006
LD36151453.las	251402208.68	251403315.68	[1154, 4160]	[6.924, 24.96]	[0, 0]	[0, 1]	[0, 1]	[0, 0]	0	0	0	2291704
LD36151456.las	251402197.35	251403327.13	[1224, 4162]	[7.344, 24.972]	[0, 0]	[0, 1]	[0, 1]	[0, 0]	0	0	0	2435127
LD36151459.las	251402185.91	251403338.94	[1312, 4162]	[7.872, 24.972]	[0, 0]	[0, 1]	[0, 1]	[0, 0]	0	0	0	2700427
LD36151462.las	251402175.05	251403351.03	[1398, 4164]	[8.388, 24.984]	[0, 0]	[0, 1]	[0, 1]	[0, 0]	0	0	0	2644042
LD36151465.las	251402163.14	251403362.41	[1477, 4160]	[8.862, 24.96]	[0, 0]	[0, 1]	[0, 1]	[0, 0]	0	0	0	2690730
LD36151468.las	251402152.59	251403374.73	[1548, 4164]	[9.288, 24.984]	[0, 0]	[0, 1]	[0, 1]	[0, 0]	0	0	0	2622595
LD36151471.las	251402141.70	251403386.29	[1623, 4163]	[9.738, 24.978]	[0, 0]	[0, 1]	[0, 1]	[0, 0]	0	0	0	2602420
LD36151474.las	251402130.08	251403398.09	[1725, 4161]	[10.35, 24.966]	[0, 0]	[0, 1]	[0, 1]	[0, 0]	0	0	0	2679307
LD36151477.las	251402118.81	251403410.23	[1650, 4162]	[9.9, 24.972]	[0, 0]	[0, 1]	[0, 1]	[0, 0]	0	0	0	2913372
LD36151480.las	251402107.48	251403422.63	[1561, 4163]	[9.366, 24.978]	[0, 0]	[0, 1]	[0, 1]	[0, 0]	0	0	0	2750488
LD36151483.las	251402095.91	251403434.59	[1465, 4164]	[8.79, 24.984]	[0, 0]	[0, 1]	[0, 1]	[0, 0]	0	0	0	2744843
LD36151486.las	251402083.38	251403445.98	[1414, 4164]	[8.484, 24.984]	[0, 0]	[0, 1]	[0, 1]	[0, 0]	0	0	0	2854890
LD36151489.las	251402071.97	251403457.43	[1344, 4165]	[8.064, 24.99]	[0, 0]	[0, 1]	[0, 1]	[0, 0]	0	0	0	2714490
LD36151492.las	251402060.45	251403469.56	[1282, 4161]	[7.692, 24.966]	[0, 0]	[0, 1]	[0, 1]	[0, 0]	0	0	0	2818420
LD36151495.las	251402048.61	251403481.29	[1178, 4170]	[7.068, 25.02]	[0, 0]	[0, 1]	[0, 1]	[0, 0]	0	0	0	2861432
LD36151498.las	251402037.45	251403492.81	[1047, 4160]	[6.282, 24.96]	[0, 0]	[0, 1]	[0, 1]	[0, 0]	0	0	0	2245872
LD36151501.las	251402026.62	251403505.66	[978, 4161]	[5.868, 24.966]	[0, 0]	[0, 1]	[0, 1]	[0, 0]	0	0	0	2089206
LD36151504.las	251402015.73	251403517.33	[932, 4161]	[5.592, 24.966]	[0, 0]	[0, 1]	[0, 1]	[0, 0]	0	0	0	2006799
LD36151507.las	251402003.36	251403528.85	[860, 4160]	[5.16, 24.96]	[0, 0]	[0, 1]	[0, 1]	[0, 0]	0	0	0	2069398
LD36151510.las	251401991.56	251403541.43	[771, 4162]	[4.626, 24.972]	[0, 0]	[0, 1]	[0, 1]	[0, 0]	0	0	0	1982396
LD36151513.las	251401980.23	251403552.88	[673, 4159]	[4.038, 24.954]	[0, 0]	[0, 1]	[0, 1]	[0, 0]	0	0	0	1791442
LD36151516.las	251401969.16	251403564.77	[587, 4163]	[3.522, 24.978]	[0, 0]	[0, 1]	[0, 1]	[0, 0]	0	0	0	1721808
LD36151519.las	251401957.18	251403576.24	[511, 4164]	[3.066, 24.984]	[0, 0]	[0, 1]	[0, 1]	[0, 0]	0	0	0	1759094
LD36151522.las	251401946.31	251403588.94	[433, 4160]	[2.598, 24.96]	[0, 0]	[0, 1]	[0, 1]	[0, 0]	0	0	0	1537686
LD36151525.las	251401934.41	251403599.98	[344, 4160]	[2.064, 24.96]	[0, 0]	[0, 1]	[0, 1]	[0, 0]	0	0	0	1505566
LD36151528.las	251401921.79	251403611.29	[276, 4165]	[1.656, 24.99]	[0, 0]	[0, 1]	[0, 1]	[0, 0]	0	0	0	1432868
LD36151531.las	251401911.82	251403621.97	[184, 4152]	[1.104, 24.912]	[0, 0]	[0, 1]	[0, 1]	[0, 0]	0	0	0	406718
LD36151534.las	251401900.83	251403635.23	[97, 4146]	[0.582, 24.876]	[0, 0]	[0, 1]	[0, 1]	[0, 0]	0	0	0	2913
LD36151537.las	251401888.36	251403647.45	[42, 4164]	[0.252, 24.984]	[0, 0]	[0, 1]	[0, 1]	[0, 0]	0	0	0	1117354
LD36151540.las	251401876.18	251403658.84	[-62, 4163]	[-0.372, 24.978]	[0, 0]	[0, 1]	[0, 1]	[0, 0]	0	0	0	1237597
LD36151543.las	251401864.56	251403670.28	[-136, 4158]	[-0.816, 24.948]	[0, 0]	[0, 1]	[0, 1]	[0, 0]	0	0	0	1112633

DPH-1.3 Report on ASPRS LAS File Format (Tiled Data) - Informational - continued

File	GPS Time min	GPS Time max	Extended Scan Angle	Scan Angle Rank	Scanner Channel	Scan Direction	Edge of Flight Line	User Data	Counts for Synthetic	Key-points	Withheld	Overlap
LD36151546.las	251401852.93	251403681.63	[-239, 4163]	[-1.434, 24.978]	[0, 0]	[0, 1]	[0, 1]	[0, 0]	0	0	0	1056033
LD36151549.las	251401841.23	251403692.52	[-334, 4161]	[-2.004, 24.966]	[0, 0]	[0, 1]	[0, 1]	[0, 0]	0	0	0	893412
LD36151552.las	251401830.08	251403704.67	[-391, 4163]	[-2.346, 24.978]	[0, 0]	[0, 1]	[0, 1]	[0, 0]	0	0	0	785490
LD36151555.las	251401818.18	251403715.95	[-453, 4161]	[-2.718, 24.966]	[0, 0]	[0, 1]	[0, 1]	[0, 0]	0	0	0	773361
LD36151558.las	251401806.35	251403728.63	[-550, 4162]	[-3.3, 24.972]	[0, 0]	[0, 1]	[0, 1]	[0, 0]	0	0	0	725575
LD36151561.las	251401796.24	251403740.52	[-647, 4161]	[-3.882, 24.966]	[0, 0]	[0, 1]	[0, 1]	[0, 0]	0	0	0	358839
LD36151564.las	251401785.42	251403752.27	[-713, 4159]	[-4.278, 24.954]	[0, 0]	[0, 1]	[0, 1]	[0, 0]	0	0	0	230449
LD36151567.las	251401774.17	251403763.50	[-829, 4160]	[-4.974, 24.96]	[0, 0]	[0, 1]	[0, 1]	[0, 0]	0	0	0	50419
LD36151570.las	251401772.41	251403775.08	[-921, 4126]	[-5.526, 24.756]	[0, 0]	[0, 1]	[0, 0]	[0, 0]	0	0	0	38
LD36151573.las	251403773.56	251403786.49	[-1001, 2316]	[-6.006, 13.896]	[0, 0]	[0, 1]	[0, 0]	[0, 0]	0	0	0	0
LD36151576.las	251403785.26	251403799.15	[-1050, 2246]	[-6.3, 13.476]	[0, 0]	[0, 1]	[0, 0]	[0, 0]	0	0	0	0
LD36151579.las	251403797.56	251403811.19	[-1161, 2220]	[-6.966, 13.32]	[0, 0]	[0, 1]	[0, 0]	[0, 0]	0	0	0	0
LD36151582.las	251403809.77	251403822.48	[-1269, 2130]	[-7.614, 12.78]	[0, 0]	[0, 1]	[0, 0]	[0, 0]	0	0	0	0
LD36151585.las	251403821.19	251403833.82	[-1362, 2033]	[-8.172, 12.198]	[0, 0]	[0, 1]	[0, 0]	[0, 0]	0	0	0	0
LD36151588.las	251403832.54	251403845.52	[-1449, 1942]	[-8.694, 11.652]	[0, 0]	[0, 1]	[0, 0]	[0, 0]	0	0	0	0
LD36151591.las	251403844.17	251403856.69	[-1533, 1852]	[-9.198, 11.112]	[0, 0]	[0, 1]	[0, 0]	[0, 0]	0	0	0	0
LD36151594.las	251403855.75	251403868.84	[-1599, 1764]	[-9.594, 10.584]	[0, 0]	[0, 1]	[0, 0]	[0, 0]	0	0	0	0
LD36151597.las	251403867.56	251403881.09	[-1681, 1688]	[-10.086, 10.128]	[0, 0]	[0, 1]	[0, 0]	[0, 0]	0	0	0	0
LD36151600.las	251403879.71	251403891.77	[-1785, 1610]	[-10.71, 9.66]	[0, 0]	[0, 1]	[0, 0]	[0, 0]	0	0	0	0
LD36151603.las	251403890.80	251403903.81	[-1880, 1502]	[-11.28, 9.012]	[0, 0]	[0, 1]	[0, 0]	[0, 0]	0	0	0	0
LD36151606.las	251403902.26	251403916.22	[-1942, 1394]	[-11.652, 8.364]	[0, 0]	[0, 1]	[0, 0]	[0, 0]	0	0	0	0
LD36151609.las	251403914.98	251403927.25	[-2031, 1326]	[-12.186, 7.956]	[0, 0]	[0, 1]	[0, 0]	[0, 0]	0	0	0	0
LD36151612.las	251403926.18	251403938.66	[-2090, 1250]	[-12.54, 7.5]	[0, 0]	[0, 1]	[0, 0]	[0, 0]	0	0	0	0
LD36151615.las	251403937.63	251403938.26	[-2091, -225]	[-12.546, -1.35]	[0, 0]	[0, 1]	[0, 0]	[0, 0]	0	0	0	0
LD36181339.las	251402631.98	251402872.00	[1284, 4153]	[7.704, 24.918]	[0, 0]	[0, 1]	[0, 1]	[0, 0]	0	0	0	297639
LD36181342.las	251402620.52	251402883.78	[1289, 4161]	[7.734, 24.966]	[0, 0]	[0, 1]	[0, 1]	[0, 0]	0	0	0	2535164
LD36181345.las	251402609.88	251402895.20	[1335, 4169]	[8.01, 25.014]	[0, 0]	[0, 1]	[0, 1]	[0, 0]	0	0	0	2383884
LD36181348.las	251402599.13	251402906.43	[1423, 4166]	[8.538, 24.996]	[0, 0]	[0, 1]	[0, 1]	[0, 0]	0	0	0	2417880
LD36181351.las	251402588.06	251402918.03	[1507, 4165]	[9.042, 24.99]	[0, 0]	[0, 1]	[0, 1]	[0, 0]	0	0	0	2460000
LD36181354.las	251402576.32	251402929.79	[1595, 4162]	[9.57, 24.972]	[0, 0]	[0, 1]	[0, 1]	[0, 0]	0	0	0	2575363
LD36181357.las	251402565.26	251402941.30	[1677, 4165]	[10.062, 24.99]	[0, 0]	[0, 1]	[0, 1]	[0, 0]	0	0	0	2523189
LD36181360.las	251402553.61	251402952.81	[1762, 4162]	[10.572, 24.972]	[0, 0]	[0, 1]	[0, 1]	[0, 0]	0	0	0	2598849
LD36181363.las	251402543.03	251402964.75	[1730, 4160]	[10.38, 24.96]	[0, 0]	[0, 1]	[0, 1]	[0, 0]	0	0	0	2470163
LD36181366.las	251402532.09	251402976.94	[1641, 4162]	[9.846, 24.972]	[0, 0]	[0, 1]	[0, 1]	[0, 0]	0	0	0	2565199
LD36181369.las	251402520.75	251402987.73	[1506, 4173]	[9.036, 25.038]	[0, 0]	[0, 1]	[0, 1]	[0, 0]	0	0	0	2488630
LD36181372.las	251402509.97	251402999.20	[1438, 4161]	[8.628, 24.966]	[0, 0]	[0, 1]	[0, 1]	[0, 0]	0	0	0	2531988
LD36181375.las	251402499.27	251403011.41	[1378, 4161]	[8.268, 24.966]	[0, 0]	[0, 1]	[0, 1]	[0, 0]	0	0	0	2607606
LD36181378.las	251402488.22	251403024.32	[1302, 4160]	[7.812, 24.96]	[0, 0]	[0, 1]	[0, 1]	[0, 0]	0	0	0	2730862
LD36181381.las	251402477.20	251403034.98	[1187, 4161]	[7.122, 24.966]	[0, 0]	[0, 1]	[0, 1]	[0, 0]	0	0	0	2482197
LD36181384.las	251402466.52	251403046.43	[1105, 4160]	[6.63, 24.96]	[0, 0]	[0, 1]	[0, 1]	[0, 0]	0	0	0	2274642
LD36181387.las	251402454.83	251403058.39	[1036, 4159]	[6.216, 24.954]	[0, 0]	[0, 1]	[0, 1]	[0, 0]	0	0	0	2280123
LD36181390.las	251402443.60	251403070.18	[956, 4160]	[5.736, 24.96]	[0, 0]	[0, 1]	[0, 1]	[0, 0]	0	0	0	2087749
LD36181393.las	251402432.90	251403081.73	[865, 4164]	[5.19, 24.984]	[0, 0]	[0, 1]	[0, 1]	[0, 0]	0	0	0	1873793
LD36181396.las	251402421.46	251403092.99	[772, 4161]	[4.632, 24.966]	[0, 0]	[0, 1]	[0, 1]	[0, 0]	0	0	0	1884166
LD36181399.las	251402410.54	251403104.46	[691, 4163]	[4.146, 24.978]	[0, 0]	[0, 1]	[0, 1]	[0, 0]	0	0	0	1795680
LD36181402.las	251402399.57	251403116.54	[635, 4173]	[3.81, 25.038]	[0, 0]	[0, 1]	[0, 1]	[0, 0]	0	0	0	1713249
LD36181405.las	251402388.18	251403128.70	[561, 4165]	[3.366, 24.99]	[0, 0]	[0, 1]	[0, 1]	[0, 0]	0	0	0	1625028
LD36181408.las	251402376.52	251403140.35	[457, 4163]	[2.742, 24.978]	[0, 0]	[0, 1]	[0, 1]	[0, 0]	0	0	0	1556750
LD36181411.las	251402365.64	251403151.51	[357, 4159]	[2.142, 24.954]	[0, 0]	[0, 1]	[0, 1]	[0, 0]	0	0	0	1438870

DPH-1.3 Report on ASPRS LAS File Format (Tiled Data) - Informational - continued

File	GPS Time min	GPS Time max	Extended Scan Angle	Scan Angle Rank	Scanner Channel	Scan Direction	Edge of Flight Line	User Data	Counts for Synthetic	Key-points	Withheld	Overlap
LD36181414.las	251402354.69	251403162.85	[300, 4164]	[1.8, 24.984]	[0, 0]	[0, 1]	[0, 1]	[0, 0]	0	0	0	1402023
LD36181417.las	251402343.14	251403174.33	[217, 4159]	[1.302, 24.954]	[0, 0]	[0, 1]	[0, 1]	[0, 0]	0	0	0	1352490
LD36181420.las	251402332.12	251403186.31	[148, 4158]	[0.888, 24.948]	[0, 0]	[0, 1]	[0, 1]	[0, 0]	0	0	0	1194071
LD36181423.las	251402320.68	251403198.41	[62, 4163]	[0.372, 24.978]	[0, 0]	[0, 1]	[0, 1]	[0, 0]	0	0	0	1167936
LD36181426.las	251402309.78	251403209.15	[-37, 4158]	[-0.222, 24.948]	[0, 0]	[0, 1]	[0, 1]	[0, 0]	0	0	0	853413
LD36181429.las	251402298.46	251403221.31	[-93, 4162]	[-0.558, 24.972]	[0, 0]	[0, 1]	[0, 1]	[0, 0]	0	0	0	1095624
LD36181432.las	251402287.27	251403232.41	[-186, 4167]	[-1.116, 25.002]	[0, 0]	[0, 1]	[0, 1]	[0, 0]	0	0	0	1188917
LD36181435.las	251402275.82	251403244.33	[-290, 4164]	[-1.74, 24.984]	[0, 0]	[0, 1]	[0, 1]	[0, 0]	0	0	0	948204
LD36181438.las	251402265.11	251403256.54	[-374, 4159]	[-2.244, 24.954]	[0, 0]	[0, 1]	[0, 1]	[0, 0]	0	0	0	790531
LD36181441.las	251402253.74	251403268.03	[-456, 4160]	[-2.736, 24.96]	[0, 0]	[0, 1]	[0, 1]	[0, 0]	0	0	0	1103888
LD36181444.las	251402242.50	251403280.31	[-526, 4163]	[-3.156, 24.978]	[0, 0]	[0, 1]	[0, 1]	[0, 0]	0	0	0	736126
LD36181447.las	251402230.65	251403291.68	[-611, 4162]	[-3.666, 24.972]	[0, 0]	[0, 1]	[0, 1]	[0, 0]	0	0	0	695612
LD36181450.las	251402219.69	251403302.96	[-704, 4159]	[-4.224, 24.954]	[0, 0]	[0, 1]	[0, 1]	[0, 0]	0	0	0	581395
LD36181453.las	251402208.67	251403314.82	[-783, 4159]	[-4.698, 24.954]	[0, 0]	[0, 1]	[0, 1]	[0, 0]	0	0	0	373423
LD36181456.las	251402197.35	251403326.57	[-868, 4160]	[-5.208, 24.96]	[0, 0]	[0, 1]	[0, 1]	[0, 0]	0	0	0	200656
LD36181459.las	251402186.79	251403338.22	[-935, 4158]	[-5.61, 24.948]	[0, 0]	[0, 1]	[0, 1]	[0, 0]	0	0	0	10495
LD36181462.las	251402180.01	251403350.06	[-1005, 4151]	[-6.03, 24.906]	[0, 0]	[0, 1]	[0, 1]	[0, 0]	0	0	0	38
LD36181465.las	251403348.88	251403361.60	[-1091, 2069]	[-6.546, 12.414]	[0, 0]	[0, 1]	[0, 0]	[0, 0]	0	0	0	0
LD36181468.las	251403360.68	251403373.53	[-1178, 1996]	[-7.068, 11.976]	[0, 0]	[0, 1]	[0, 0]	[0, 0]	0	0	0	0
LD36181471.las	251403372.26	251403385.46	[-1245, 1915]	[-7.47, 11.49]	[0, 0]	[0, 1]	[0, 0]	[0, 0]	0	0	0	0
LD36181474.las	251403384.32	251403397.07	[-1309, 1863]	[-7.854, 11.178]	[0, 0]	[0, 1]	[0, 0]	[0, 0]	0	0	0	0
LD36181477.las	251403395.75	251403408.94	[-1409, 1805]	[-8.454, 10.83]	[0, 0]	[0, 1]	[0, 0]	[0, 0]	0	0	0	0
LD36181480.las	251403407.70	251403421.01	[-1501, 1700]	[-9.006, 10.2]	[0, 0]	[0, 1]	[0, 0]	[0, 0]	0	0	0	0
LD36181483.las	251403419.49	251403432.72	[-1597, 1609]	[-9.582, 9.654]	[0, 0]	[0, 1]	[0, 0]	[0, 0]	0	0	0	0
LD36181486.las	251403431.46	251403444.71	[-1678, 1518]	[-10.068, 9.108]	[0, 0]	[0, 1]	[0, 0]	[0, 0]	0	0	0	0
LD36181489.las	251403443.27	251403456.15	[-1757, 1463]	[-10.542, 8.778]	[0, 0]	[0, 1]	[0, 0]	[0, 0]	0	0	0	0
LD36181492.las	251403454.89	251403468.28	[-1820, 1392]	[-10.92, 8.352]	[0, 0]	[0, 1]	[0, 0]	[0, 0]	0	0	0	0
LD36181495.las	251403466.81	251403479.77	[-1911, 1330]	[-11.466, 7.98]	[0, 0]	[0, 1]	[0, 0]	[0, 0]	0	0	0	0
LD36181498.las	251403478.16	251403491.64	[-2007, 1226]	[-12.042, 7.356]	[0, 0]	[0, 1]	[0, 0]	[0, 0]	0	0	0	0
LD36181501.las	251403490.22	251403504.22	[-2093, 1095]	[-12.558, 6.57]	[0, 0]	[0, 1]	[0, 0]	[0, 0]	0	0	0	0
LD36181504.las	251403502.83	251403516.11	[-2161, 1027]	[-12.966, 6.162]	[0, 0]	[0, 1]	[0, 0]	[0, 0]	0	0	0	0
LD36181507.las	251403514.92	251403527.46	[-2236, 981]	[-13.416, 5.886]	[0, 0]	[0, 1]	[0, 0]	[0, 0]	0	0	0	0
LD36181510.las	251403526.04	251404559.88	[-4195, 908]	[-25.17, 5.448]	[0, 0]	[0, 1]	[0, 1]	[0, 0]	0	0	0	8473
LD36181513.las	251403538.51	251404552.75	[-4194, 819]	[-25.164, 4.914]	[0, 0]	[0, 1]	[0, 1]	[0, 0]	0	0	0	275181
LD36181516.las	251403550.15	251404541.18	[-4201, 720]	[-25.206, 4.32]	[0, 0]	[0, 1]	[0, 1]	[0, 0]	0	0	0	433994
LD36181519.las	251403562.01	251404529.99	[-4180, 635]	[-25.08, 3.81]	[0, 0]	[0, 1]	[0, 1]	[0, 0]	0	0	0	526589
LD36181522.las	251403574.09	251404518.74	[-4198, 560]	[-25.188, 3.36]	[0, 0]	[0, 1]	[0, 1]	[0, 0]	0	0	0	643146
LD36181525.las	251403586.31	251404507.37	[-4193, 482]	[-25.158, 2.892]	[0, 0]	[0, 1]	[0, 1]	[0, 0]	0	0	0	715024
LD36181528.las	251403597.77	251404496.25	[-4198, 392]	[-25.188, 2.352]	[0, 0]	[0, 1]	[0, 1]	[0, 0]	0	0	0	784751
LD36181531.las	251403609.20	251404485.65	[-4195, 324]	[-25.17, 1.944]	[0, 0]	[0, 1]	[0, 1]	[0, 0]	0	0	0	881051
LD36181534.las	251403620.03	251404474.41	[-4195, 232]	[-25.17, 1.392]	[0, 0]	[0, 1]	[0, 1]	[0, 0]	0	0	0	961696
LD36181537.las	251403633.22	251404463.01	[-4197, 146]	[-25.182, 0.876]	[0, 0]	[0, 1]	[0, 1]	[0, 0]	0	0	0	1033395
LD36181540.las	251403645.00	251404452.53	[-4198, 90]	[-25.188, 0.54]	[0, 0]	[0, 1]	[0, 1]	[0, 0]	0	0	0	1152175
LD36181543.las	251403656.58	251404441.54	[-4197, -14]	[-25.182, -0.084]	[0, 0]	[0, 1]	[0, 1]	[0, 0]	0	0	0	1261795
LD36181546.las	251403668.18	251404429.87	[-4179, -87]	[-25.074, -0.522]	[0, 0]	[0, 1]	[0, 1]	[0, 0]	0	0	0	1267727
LD36181549.las	251403679.25	251404419.24	[-4197, -191]	[-25.182, -1.146]	[0, 0]	[0, 1]	[0, 1]	[0, 0]	0	0	0	1439963
LD36181552.las	251403690.30	251404406.65	[-4198, -286]	[-25.188, -1.716]	[0, 0]	[0, 1]	[0, 1]	[0, 0]	0	0	0	1200491
LD36181555.las	251403702.40	251404397.18	[-4200, -342]	[-25.2, -2.052]	[0, 0]	[0, 1]	[0, 1]	[0, 0]	0	0	0	1431954
LD36181558.las	251403713.74	251404386.22	[-4194, -404]	[-25.164, -2.424]	[0, 0]	[0, 1]	[0, 1]	[0, 0]	0	0	0	1528649

DPH-1.3 Report on ASPRS LAS File Format (Tiled Data) - Informational - continued

File	GPS Time min	GPS Time max	Extended Scan Angle	Scan Angle Rank	Scanner Channel	Scan Direction	Edge of Flight Line	User Data	Counts for Synthetic	Key-points	Withheld	Overlap
LD36181561.las	251403725.52	251404374.70	[-4177, -501]	[-25.062, -3.006]	[0, 0]	[0, 1]	[0, 1]	[0, 0]	0	0	0	1517968
LD36181564.las	251403738.02	251404363.65	[-4193, -598]	[-25.158, -3.588]	[0, 0]	[0, 1]	[0, 1]	[0, 0]	0	0	0	1598509
LD36181567.las	251403749.85	251404352.45	[-4195, -665]	[-25.17, -3.99]	[0, 0]	[0, 1]	[0, 1]	[0, 0]	0	0	0	1688512
LD36181570.las	251403761.41	251404341.24	[-4195, -780]	[-25.17, -4.68]	[0, 0]	[0, 1]	[0, 1]	[0, 0]	0	0	0	1761876
LD36181573.las	251403771.90	251404329.88	[-4194, -866]	[-25.164, -5.196]	[0, 0]	[0, 1]	[0, 1]	[0, 0]	0	0	4228	1824204
LD36181576.las	251403783.96	251404319.30	[-4197, -949]	[-25.182, -5.694]	[0, 0]	[0, 1]	[0, 1]	[0, 0]	0	0	40493	1900073
LD36181579.las	251403796.04	251404308.29	[-4197, -1002]	[-25.182, -6.012]	[0, 0]	[0, 1]	[0, 1]	[0, 0]	0	0	0	2140644
LD36181582.las	251403808.25	251404297.25	[-4196, -1113]	[-25.176, -6.678]	[0, 0]	[0, 1]	[0, 1]	[0, 0]	0	0	0	2537824
LD36181585.las	251403819.99	251404286.65	[-4200, -1220]	[-25.2, -7.32]	[0, 0]	[0, 1]	[0, 1]	[0, 0]	0	0	0	2294290
LD36181588.las	251403831.18	251404275.48	[-4198, -1313]	[-25.188, -7.878]	[0, 0]	[0, 1]	[0, 1]	[0, 0]	0	0	0	2247101
LD36181591.las	251403842.92	251404264.50	[-4195, -1401]	[-25.17, -8.406]	[0, 0]	[0, 1]	[0, 1]	[0, 0]	0	0	0	2324328
LD36181594.las	251403854.99	251404253.63	[-4197, -1484]	[-25.182, -8.904]	[0, 0]	[0, 1]	[0, 1]	[0, 0]	0	0	0	2416981
LD36181597.las	251403866.30	251404241.79	[-4198, -1550]	[-25.188, -9.3]	[0, 0]	[0, 1]	[0, 1]	[0, 0]	0	0	0	2535849
LD36181600.las	251403878.52	251404230.35	[-4197, -1632]	[-25.182, -9.792]	[0, 0]	[0, 1]	[0, 1]	[0, 0]	0	0	0	2363161
LD36181603.las	251403889.90	251404219.54	[-4196, -1736]	[-25.176, -10.416]	[0, 0]	[0, 1]	[0, 1]	[0, 0]	0	0	0	2408512
LD36181606.las	251403901.36	251404208.27	[-4197, -1811]	[-25.182, -10.866]	[0, 0]	[0, 1]	[0, 1]	[0, 0]	0	0	0	2482409
LD36181609.las	251403914.01	251404197.42	[-4196, -1729]	[-25.176, -10.374]	[0, 0]	[0, 1]	[0, 1]	[0, 0]	0	0	0	2383046
LD36181612.las	251403925.47	251404186.45	[-4194, -1634]	[-25.164, -9.804]	[0, 0]	[0, 1]	[0, 1]	[0, 0]	0	0	0	2529778
LD36181615.las	251403936.84	251404174.32	[-4197, -1632]	[-25.182, -9.792]	[0, 0]	[0, 1]	[0, 1]	[0, 0]	0	0	0	65144
LD36211339.las	251402868.93	251402871.14	[-762, 2473]	[-4.572, 14.838]	[0, 0]	[0, 1]	[0, 0]	[0, 0]	0	0	0	0
LD36211342.las	251402870.21	251402883.17	[-853, 2463]	[-5.118, 14.778]	[0, 0]	[0, 1]	[0, 0]	[0, 0]	0	0	0	0
LD36211345.las	251402882.27	251402894.47	[-946, 2384]	[-5.676, 14.304]	[0, 0]	[0, 1]	[0, 0]	[0, 0]	0	0	0	0
LD36211348.las	251402893.63	251402905.87	[-1028, 2286]	[-6.168, 13.716]	[0, 0]	[0, 1]	[0, 0]	[0, 0]	0	0	0	0
LD36211351.las	251402905.03	251402917.48	[-1072, 2193]	[-6.432, 13.158]	[0, 0]	[0, 1]	[0, 0]	[0, 0]	0	0	0	0
LD36211354.las	251402916.75	251402929.03	[-1176, 2129]	[-7.056, 12.774]	[0, 0]	[0, 1]	[0, 0]	[0, 0]	0	0	0	0
LD36211357.las	251402928.04	251402940.47	[-1281, 2019]	[-7.686, 12.114]	[0, 0]	[0, 1]	[0, 0]	[0, 0]	0	0	0	0
LD36211360.las	251402939.45	251402952.23	[-1343, 1909]	[-8.058, 11.454]	[0, 0]	[0, 1]	[0, 0]	[0, 0]	0	0	0	0
LD36211363.las	251402951.44	251402963.83	[-1403, 1842]	[-8.418, 11.052]	[0, 0]	[0, 1]	[0, 0]	[0, 0]	0	0	0	0
LD36211366.las	251402962.80	251402975.94	[-1495, 1778]	[-8.97, 10.668]	[0, 0]	[0, 1]	[0, 0]	[0, 0]	0	0	0	0
LD36211369.las	251402974.83	251402986.88	[-1635, 1689]	[-9.81, 10.134]	[0, 0]	[0, 1]	[0, 0]	[0, 0]	0	0	0	0
LD36211372.las	251402985.89	251402998.26	[-1696, 1555]	[-10.176, 9.33]	[0, 0]	[0, 1]	[0, 0]	[0, 0]	0	0	0	0
LD36211375.las	251402997.37	251403010.33	[-1738, 1486]	[-10.428, 8.916]	[0, 0]	[0, 1]	[0, 0]	[0, 0]	0	0	0	0
LD36211378.las	251403009.11	251403023.15	[-1812, 1426]	[-10.872, 8.556]	[0, 0]	[0, 1]	[0, 0]	[0, 0]	0	0	0	0
LD36211381.las	251403022.15	251403033.95	[-1939, 1350]	[-11.634, 8.1]	[0, 0]	[0, 1]	[0, 0]	[0, 0]	0	0	0	0
LD36211384.las	251403033.10	251403045.47	[-2010, 1235]	[-12.06, 7.41]	[0, 0]	[0, 1]	[0, 0]	[0, 0]	0	0	0	0
LD36211387.las	251403044.60	251403057.36	[-2076, 1154]	[-12.456, 6.924]	[0, 0]	[0, 1]	[0, 0]	[0, 0]	0	0	0	0
LD36211390.las	251403056.42	251403069.15	[-2153, 1085]	[-12.918, 6.51]	[0, 0]	[0, 1]	[0, 0]	[0, 0]	0	0	0	0
LD36211393.las	251403068.24	251403080.72	[-2248, 1004]	[-13.488, 6.024]	[0, 0]	[0, 1]	[0, 0]	[0, 0]	0	0	0	0
LD36211396.las	251403079.80	251403091.90	[-2338, 913]	[-14.028, 5.478]	[0, 0]	[0, 1]	[0, 0]	[0, 0]	0	0	0	0
LD36211399.las	251403090.85	251404985.79	[-4197, 820]	[-25.182, 4.92]	[0, 0]	[0, 1]	[0, 1]	[0, 0]	0	0	0	9344
LD36211402.las	251403103.30	251404976.67	[-4196, 739]	[-25.176, 4.434]	[0, 0]	[0, 1]	[0, 1]	[0, 0]	0	0	0	202350
LD36211405.las	251403114.95	251404965.83	[-4184, 683]	[-25.104, 4.098]	[0, 0]	[0, 1]	[0, 1]	[0, 0]	0	0	0	490761
LD36211408.las	251403126.70	251404953.37	[-4196, 610]	[-25.176, 3.66]	[0, 0]	[0, 1]	[0, 1]	[0, 0]	0	0	0	692584
LD36211411.las	251403138.41	251404940.89	[-4189, 505]	[-25.134, 3.03]	[0, 0]	[0, 1]	[0, 1]	[0, 0]	0	0	0	677440
LD36211414.las	251403149.99	251404930.35	[-4197, 405]	[-25.182, 2.43]	[0, 0]	[0, 1]	[0, 1]	[0, 0]	0	0	0	792849
LD36211417.las	251403161.36	251404919.33	[-4195, 348]	[-25.17, 2.088]	[0, 0]	[0, 1]	[0, 1]	[0, 0]	0	0	0	924773
LD36211420.las	251403172.66	251404907.45	[-4195, 266]	[-25.17, 1.596]	[0, 0]	[0, 1]	[0, 1]	[0, 0]	0	0	0	971828
LD36211423.las	251403184.41	251404895.90	[-4195, 196]	[-25.17, 1.176]	[0, 0]	[0, 1]	[0, 1]	[0, 0]	0	0	0	1127099
LD36211426.las	251403196.54	251404883.42	[-4197, 110]	[-25.182, 0.66]	[0, 0]	[0, 1]	[0, 1]	[0, 0]	0	0	0	1118366

DPH-1.3 Report on ASPRS LAS File Format (Tiled Data) - Informational - continued

File	GPS Time min	GPS Time max	Extended Scan Angle	Scan Angle Rank	Scanner Channel	Scan Direction	Edge of Flight Line	User Data	Counts for Synthetic	Key-points	Withheld	Overlap
LD36211429.las	251403207.59	251404871.86	[-4195, 12]	[-25.17, 0.072]	[0, 0]	[0, 1]	[0, 1]	[0, 0]	0	0	4045	1162687
LD36211432.las	251403219.12	251404860.21	[-4196, -45]	[-25.176, -0.27]	[0, 0]	[0, 1]	[0, 1]	[0, 0]	0	0	63280	1325380
LD36211435.las	251403230.29	251404847.12	[-4193, -138]	[-25.158, -0.828]	[0, 0]	[0, 1]	[0, 1]	[0, 0]	0	0	0	1433997
LD36211438.las	251403241.83	251404834.54	[-4206, -241]	[-25.236, -1.446]	[0, 0]	[0, 1]	[0, 1]	[0, 0]	0	0	0	1417745
LD36211441.las	251403254.21	251404822.93	[-4201, -327]	[-25.206, -1.962]	[0, 0]	[0, 1]	[0, 1]	[0, 0]	0	0	0	1490240
LD36211444.las	251403265.77	251404812.17	[-4181, -408]	[-25.086, -2.448]	[0, 0]	[0, 1]	[0, 1]	[0, 0]	0	0	0	1718225
LD36211447.las	251403277.97	251404800.05	[-4196, -476]	[-25.176, -2.856]	[0, 0]	[0, 1]	[0, 1]	[0, 0]	0	0	0	1658769
LD36211450.las	251403289.38	251404787.68	[-4204, -563]	[-25.224, -3.378]	[0, 0]	[0, 1]	[0, 1]	[0, 0]	0	0	0	1622729
LD36211453.las	251403300.54	251404776.28	[-4203, -655]	[-25.218, -3.93]	[0, 0]	[0, 1]	[0, 1]	[0, 0]	0	0	0	1811709
LD36211456.las	251403312.39	251404764.23	[-4205, -734]	[-25.23, -4.404]	[0, 0]	[0, 1]	[0, 1]	[0, 0]	0	0	0	1695219
LD36211459.las	251403324.69	251404753.62	[-4201, -820]	[-25.206, -4.92]	[0, 0]	[0, 1]	[0, 1]	[0, 0]	0	0	0	1799010
LD36211462.las	251403336.09	251404742.17	[-4195, -886]	[-25.17, -5.316]	[0, 0]	[0, 1]	[0, 1]	[0, 0]	0	0	0	1750965
LD36211465.las	251403347.77	251404731.53	[-4196, -957]	[-25.176, -5.742]	[0, 0]	[0, 1]	[0, 1]	[0, 0]	0	0	0	2084642
LD36211468.las	251403359.85	251404718.82	[-4199, -1043]	[-25.194, -6.258]	[0, 0]	[0, 1]	[0, 1]	[0, 0]	0	0	0	2157411
LD36211471.las	251403371.11	251404707.17	[-4198, -1129]	[-25.188, -6.774]	[0, 0]	[0, 1]	[0, 1]	[0, 0]	0	0	0	2233763
LD36211474.las	251403383.36	251404696.66	[-4199, -1196]	[-25.194, -7.176]	[0, 0]	[0, 1]	[0, 1]	[0, 0]	0	0	0	2282873
LD36211477.las	251403394.50	251404685.80	[-4201, -1260]	[-25.206, -7.56]	[0, 0]	[0, 1]	[0, 1]	[0, 0]	0	0	0	2489495
LD36211480.las	251403405.93	251404675.24	[-4197, -1362]	[-25.182, -8.172]	[0, 0]	[0, 1]	[0, 1]	[0, 0]	0	0	0	2819896
LD36211483.las	251403418.20	251404663.73	[-4196, -1452]	[-25.176, -8.712]	[0, 0]	[0, 1]	[0, 1]	[0, 0]	0	0	0	2643013
LD36211486.las	251403429.94	251404652.53	[-4196, -1549]	[-25.176, -9.294]	[0, 0]	[0, 1]	[0, 1]	[0, 0]	0	0	0	2635779
LD36211489.las	251403442.02	251404642.12	[-4199, -1628]	[-25.194, -9.768]	[0, 0]	[0, 1]	[0, 1]	[0, 0]	0	0	0	2602917
LD36211492.las	251403453.79	251404632.09	[-4198, -1709]	[-25.188, -10.254]	[0, 0]	[0, 1]	[0, 1]	[0, 0]	0	0	0	2979673
LD36211495.las	251403465.65	251404619.39	[-4200, -1670]	[-25.2, -10.02]	[0, 0]	[0, 1]	[0, 1]	[0, 0]	0	0	0	2655764
LD36211498.las	251403476.91	251404608.08	[-4193, -1592]	[-25.158, -9.552]	[0, 0]	[0, 1]	[0, 1]	[0, 0]	0	0	0	2641111
LD36211501.las	251403489.21	251404597.23	[-4198, -1506]	[-25.188, -9.036]	[0, 0]	[0, 1]	[0, 1]	[0, 0]	0	0	0	2757508
LD36211504.las	251403502.00	251404586.22	[-4195, -1440]	[-25.17, -8.64]	[0, 0]	[0, 1]	[0, 1]	[0, 0]	0	0	0	2766611
LD36211507.las	251403514.14	251404575.31	[-4200, -1359]	[-25.2, -8.154]	[0, 0]	[0, 1]	[0, 1]	[0, 0]	0	0	0	2728394
LD36211510.las	251403525.04	251404563.75	[-4196, -1278]	[-25.176, -7.668]	[0, 0]	[0, 1]	[0, 1]	[0, 0]	0	0	0	2804608
LD36211513.las	251403537.62	251404553.07	[-4195, -1179]	[-25.17, -7.074]	[0, 0]	[0, 1]	[0, 1]	[0, 0]	0	0	0	2599036
LD36211516.las	251403549.40	251404541.17	[-4193, -1115]	[-25.158, -6.69]	[0, 0]	[0, 1]	[0, 1]	[0, 0]	0	0	0	2334283
LD36211519.las	251403561.05	251404529.97	[-4194, -1046]	[-25.164, -6.276]	[0, 0]	[0, 1]	[0, 1]	[0, 0]	0	0	0	2206611
LD36211522.las	251403573.28	251404518.69	[-4198, -958]	[-25.188, -5.748]	[0, 0]	[0, 1]	[0, 1]	[0, 0]	0	0	0	2128902
LD36211525.las	251403585.64	251404507.31	[-4196, -864]	[-25.176, -5.184]	[0, 0]	[0, 1]	[0, 1]	[0, 0]	0	0	0	1929494
LD36211528.las	251403597.11	251404496.21	[-4193, -784]	[-25.158, -4.704]	[0, 0]	[0, 1]	[0, 1]	[0, 0]	0	0	0	1835647
LD36211531.las	251403608.62	251404485.58	[-4198, -691]	[-25.188, -4.146]	[0, 0]	[0, 1]	[0, 1]	[0, 0]	0	0	0	1686060
LD36211534.las	251403619.43	251404474.31	[-4194, -598]	[-25.164, -3.588]	[0, 0]	[0, 1]	[0, 1]	[0, 0]	0	0	92825	1678989
LD36211537.las	251403632.57	251404462.91	[-4196, -526]	[-25.176, -3.156]	[0, 0]	[0, 1]	[0, 1]	[0, 0]	0	0	73667	1535724
LD36211540.las	251403644.51	251404452.43	[-4194, -441]	[-25.164, -2.646]	[0, 0]	[0, 1]	[0, 1]	[0, 0]	0	0	0	1596399
LD36211543.las	251403656.13	251404441.31	[-4194, -385]	[-25.164, -2.31]	[0, 0]	[0, 1]	[0, 1]	[0, 0]	0	0	0	1563214
LD36211546.las	251403667.71	251404429.73	[-4195, -297]	[-25.17, -1.782]	[0, 0]	[0, 1]	[0, 1]	[0, 0]	0	0	0	1434666
LD36211549.las	251403678.86	251404418.31	[-4194, -182]	[-25.164, -1.092]	[0, 0]	[0, 1]	[0, 1]	[0, 0]	0	0	0	1329425
LD36211552.las	251403689.99	251404406.53	[-4194, -120]	[-25.164, -0.72]	[0, 0]	[0, 1]	[0, 1]	[0, 0]	0	0	0	1387853
LD36211555.las	251403702.08	251404397.05	[-4197, -59]	[-25.182, -0.354]	[0, 0]	[0, 1]	[0, 1]	[0, 0]	0	0	0	1273349
LD36211558.las	251403713.45	251404385.93	[-4197, 4]	[-25.182, 0.024]	[0, 0]	[0, 1]	[0, 1]	[0, 0]	0	0	0	1230381
LD36211561.las	251403725.10	251404374.46	[-4196, 91]	[-25.176, 0.546]	[0, 0]	[0, 1]	[0, 1]	[0, 0]	0	0	0	1190636
LD36211564.las	251403737.81	251404363.41	[-4196, 202]	[-25.176, 1.212]	[0, 0]	[0, 1]	[0, 1]	[0, 0]	0	0	0	1004215
LD36211567.las	251403749.67	251404352.18	[-4194, 303]	[-25.164, 1.818]	[0, 0]	[0, 1]	[0, 1]	[0, 0]	0	0	0	873826
LD36211570.las	251403761.28	251404340.97	[-4195, 397]	[-25.17, 2.382]	[0, 0]	[0, 1]	[0, 1]	[0, 0]	0	0	0	654020
LD36211573.las	251403771.82	251404329.67	[-4195, 488]	[-25.17, 2.928]	[0, 0]	[0, 1]	[0, 1]	[0, 0]	0	0	29457	582546

DPH-1.3 Report on ASPRS LAS File Format (Tiled Data) - Informational - continued

File	GPS Time min	GPS Time max	Extended Scan Angle	Scan Angle Rank	Scanner Channel	Scan Direction	Edge of Flight Line	User Data	Counts for Synthetic	Key-points	Withheld	Overlap
LD36211576.las	251403783.91	251404318.96	[-4200, 586]	[-25.2, 3.516]	[0, 0]	[0, 1]	[0, 1]	[0, 0]	0	0	44166	399921
LD36211579.las	251403795.97	251404308.04	[-4194, 678]	[-25.164, 4.068]	[0, 0]	[0, 1]	[0, 1]	[0, 0]	0	0	0	315452
LD36211582.las	251403808.23	251404296.92	[-4194, 749]	[-25.164, 4.494]	[0, 0]	[0, 1]	[0, 1]	[0, 0]	0	0	0	61424
LD36211585.las	251404274.40	251404286.31	[-2529, 822]	[-15.174, 4.932]	[0, 0]	[0, 1]	[0, 0]	[0, 0]	0	0	0	0
LD36211588.las	251404263.62	251404275.11	[-2458, 898]	[-14.748, 5.388]	[0, 0]	[0, 1]	[0, 0]	[0, 0]	0	0	0	0
LD36211591.las	251404252.63	251404264.04	[-2383, 967]	[-14.298, 5.802]	[0, 0]	[0, 1]	[0, 0]	[0, 0]	0	0	0	0
LD36211594.las	251404241.17	251404253.26	[-2313, 1089]	[-13.878, 6.534]	[0, 0]	[0, 1]	[0, 0]	[0, 0]	0	0	0	0
LD36211597.las	251404229.54	251404241.54	[-2179, 1200]	[-13.074, 7.2]	[0, 0]	[0, 1]	[0, 0]	[0, 0]	0	0	0	0
LD36211600.las	251404218.53	251404230.01	[-2073, 1271]	[-12.438, 7.626]	[0, 0]	[0, 1]	[0, 0]	[0, 0]	0	0	0	0
LD36211603.las	251404207.45	251404219.05	[-2011, 1337]	[-12.066, 8.022]	[0, 0]	[0, 1]	[0, 0]	[0, 0]	0	0	0	0
LD36211606.las	251404196.79	251404207.85	[-1938, 1421]	[-11.628, 8.526]	[0, 0]	[0, 1]	[0, 0]	[0, 0]	0	0	0	0
LD36211609.las	251404185.34	251404197.12	[-1859, 1492]	[-11.154, 8.952]	[0, 0]	[0, 1]	[0, 0]	[0, 0]	0	0	0	0
LD36211612.las	251404173.31	251404185.95	[-1777, 1578]	[-10.662, 9.468]	[0, 0]	[0, 1]	[0, 0]	[0, 0]	0	0	0	0
LD36211615.las	251404172.52	251404173.83	[-1683, 1584]	[-10.098, 9.504]	[0, 0]	[0, 1]	[0, 0]	[0, 0]	0	0	0	0
LD36241339.las	251402868.10	251405203.45	[-4176, -700]	[-25.056, -4.2]	[0, 0]	[0, 1]	[0, 1]	[0, 0]	0	0	0	163050
LD36241342.las	251402869.34	251405202.31	[-4194, -714]	[-25.164, -4.284]	[0, 0]	[0, 1]	[0, 1]	[0, 0]	0	0	0	1588080
LD36241345.las	251402881.39	251405191.48	[-4196, -805]	[-25.176, -4.83]	[0, 0]	[0, 1]	[0, 1]	[0, 0]	0	0	0	1702862
LD36241348.las	251402892.67	251405180.48	[-4179, -898]	[-25.074, -5.388]	[0, 0]	[0, 1]	[0, 1]	[0, 0]	0	0	0	1893599
LD36241351.las	251402904.21	251405168.98	[-4196, -979]	[-25.176, -5.874]	[0, 0]	[0, 1]	[0, 1]	[0, 0]	0	0	0	2026522
LD36241354.las	251402915.98	251405157.81	[-4195, -1024]	[-25.17, -6.144]	[0, 0]	[0, 1]	[0, 1]	[0, 0]	0	0	0	2081564
LD36241357.las	251402927.09	251405146.74	[-4196, -1128]	[-25.176, -6.768]	[0, 0]	[0, 1]	[0, 1]	[0, 0]	0	0	0	2396026
LD36241360.las	251402938.49	251405135.76	[-4197, -1232]	[-25.182, -7.392]	[0, 0]	[0, 1]	[0, 1]	[0, 0]	0	0	0	2598639
LD36241363.las	251402950.55	251405124.45	[-4200, -1294]	[-25.2, -7.764]	[0, 0]	[0, 1]	[0, 1]	[0, 0]	0	0	0	2496442
LD36241366.las	251402961.81	251405113.60	[-4199, -1355]	[-25.194, -8.13]	[0, 0]	[0, 1]	[0, 1]	[0, 0]	0	0	0	2609805
LD36241369.las	251402973.93	251405102.86	[-4196, -1446]	[-25.176, -8.676]	[0, 0]	[0, 1]	[0, 1]	[0, 0]	0	0	136004	2244758
LD36241372.las	251402984.86	251405091.66	[-4198, -1587]	[-25.188, -9.522]	[0, 0]	[0, 1]	[0, 1]	[0, 0]	0	0	156676	2376808
LD36241375.las	251402996.75	251405080.02	[-4202, -1647]	[-25.212, -9.882]	[0, 0]	[0, 1]	[0, 1]	[0, 0]	0	0	0	2578751
LD36241378.las	251403008.21	251405068.86	[-4196, -1690]	[-25.176, -10.14]	[0, 0]	[0, 1]	[0, 1]	[0, 0]	0	0	0	2955891
LD36241381.las	251403021.35	251405056.68	[-4195, -1765]	[-25.17, -10.59]	[0, 0]	[0, 1]	[0, 1]	[0, 0]	0	0	0	2489388
LD36241384.las	251403032.48	251405045.83	[-4195, -1724]	[-25.17, -10.344]	[0, 0]	[0, 1]	[0, 1]	[0, 0]	0	0	0	2469591
LD36241387.las	251403043.94	251405034.99	[-4197, -1620]	[-25.182, -9.72]	[0, 0]	[0, 1]	[0, 1]	[0, 0]	0	0	0	2549344
LD36241390.las	251403055.76	251405024.68	[-4196, -1482]	[-25.176, -8.892]	[0, 0]	[0, 1]	[0, 1]	[0, 0]	0	0	0	3018993
LD36241393.las	251403067.57	251405009.80	[-4202, -1422]	[-25.212, -8.532]	[0, 0]	[0, 1]	[0, 1]	[0, 0]	0	0	0	2524633
LD36241396.las	251403079.18	251404999.44	[-4196, -1356]	[-25.176, -8.136]	[0, 0]	[0, 1]	[0, 1]	[0, 0]	0	0	0	2525991
LD36241399.las	251403090.24	251404988.00	[-4196, -1251]	[-25.176, -7.506]	[0, 0]	[0, 1]	[0, 1]	[0, 0]	0	0	0	2718849
LD36241402.las	251403102.82	251404976.69	[-4198, -1183]	[-25.188, -7.098]	[0, 0]	[0, 1]	[0, 1]	[0, 0]	0	0	0	2482888
LD36241405.las	251403114.51	251404965.81	[-4197, -1081]	[-25.182, -6.486]	[0, 0]	[0, 1]	[0, 1]	[0, 0]	0	0	0	2439814
LD36241408.las	251403126.22	251404953.37	[-4192, -973]	[-25.152, -5.838]	[0, 0]	[0, 1]	[0, 1]	[0, 0]	0	0	0	2269455
LD36241411.las	251403137.92	251404940.85	[-4183, -909]	[-25.098, -5.454]	[0, 0]	[0, 1]	[0, 1]	[0, 0]	0	0	0	2006929
LD36241414.las	251403149.54	251404930.32	[-4197, -842]	[-25.182, -5.052]	[0, 0]	[0, 1]	[0, 1]	[0, 0]	0	0	0	1926354
LD36241417.las	251403161.02	251404919.29	[-4198, -773]	[-25.188, -4.638]	[0, 0]	[0, 1]	[0, 1]	[0, 0]	0	0	0	1879493
LD36241420.las	251403172.27	251404907.40	[-4193, -697]	[-25.158, -4.182]	[0, 0]	[0, 1]	[0, 1]	[0, 0]	0	0	0	1828898
LD36241423.las	251403183.96	251404895.86	[-4193, -578]	[-25.158, -3.468]	[0, 0]	[0, 1]	[0, 1]	[0, 0]	0	0	0	1808030
LD36241426.las	251403196.11	251404883.37	[-4189, -505]	[-25.134, -3.03]	[0, 0]	[0, 1]	[0, 1]	[0, 0]	0	0	0	1586368
LD36241429.las	251403207.33	251404871.79	[-4196, -438]	[-25.176, -2.628]	[0, 0]	[0, 1]	[0, 1]	[0, 0]	0	0	0	1537814
LD36241432.las	251403218.75	251404860.11	[-4196, -323]	[-25.176, -1.938]	[0, 0]	[0, 1]	[0, 1]	[0, 0]	0	0	0	1453858
LD36241435.las	251403229.93	251404847.00	[-4194, -217]	[-25.164, -1.302]	[0, 0]	[0, 1]	[0, 1]	[0, 0]	0	0	0	1364198
LD36241438.las	251403241.42	251404834.48	[-4195, -131]	[-25.17, -0.786]	[0, 0]	[0, 1]	[0, 1]	[0, 0]	0	0	0	1399833
LD36241441.las	251403253.79	251404822.78	[-4194, -98]	[-25.164, -0.588]	[0, 0]	[0, 1]	[0, 1]	[0, 0]	0	0	0	1274376

DPH-1.3 Report on ASPRS LAS File Format (Tiled Data) - Informational - continued

File	GPS Time min	GPS Time max	Extended Scan Angle	Scan Angle Rank	Scanner Channel	Scan Direction	Edge of Flight Line	User Data	Counts for Synthetic	Key-points	Withheld	Overlap
LD36241444.las	251403265.44	251404811.98	[-4194, -28]	[-25.164, -0.168]	[0, 0]	[0, 1]	[0, 1]	[0, 0]	0	0	0	1321019
LD36241447.las	251403277.64	251404799.84	[-4193, 76]	[-25.158, 0.456]	[0, 0]	[0, 1]	[0, 1]	[0, 0]	0	0	0	1070601
LD36241450.las	251403289.08	251404787.61	[-4196, 192]	[-25.176, 1.152]	[0, 0]	[0, 1]	[0, 1]	[0, 0]	0	0	0	1033253
LD36241453.las	251403300.30	251404776.16	[-4195, 293]	[-25.17, 1.758]	[0, 0]	[0, 1]	[0, 1]	[0, 0]	0	0	0	1000529
LD36241456.las	251403312.16	251404764.05	[-4193, 336]	[-25.158, 2.016]	[0, 0]	[0, 1]	[0, 1]	[0, 0]	0	0	0	980236
LD36241459.las	251403324.46	251404753.27	[-4195, 370]	[-25.17, 2.22]	[0, 0]	[0, 1]	[0, 1]	[0, 0]	0	0	0	815642
LD36241462.las	251403335.92	251404741.97	[-4197, 435]	[-25.182, 2.61]	[0, 0]	[0, 1]	[0, 1]	[0, 0]	0	0	0	793534
LD36241465.las	251403347.62	251404731.26	[-4193, 542]	[-25.158, 3.252]	[0, 0]	[0, 1]	[0, 1]	[0, 0]	0	0	0	733569
LD36241468.las	251403359.77	251404718.74	[-4193, 675]	[-25.158, 4.05]	[0, 0]	[0, 1]	[0, 1]	[0, 0]	0	0	0	570652
LD36241471.las	251403371.03	251404706.73	[-4193, 726]	[-25.158, 4.356]	[0, 0]	[0, 1]	[0, 1]	[0, 0]	0	0	0	508443
LD36241474.las	251403383.31	251404696.35	[-4197, 787]	[-25.182, 4.722]	[0, 0]	[0, 1]	[0, 1]	[0, 0]	0	0	0	342166
LD36241477.las	251403394.47	251404685.39	[-4195, 871]	[-25.17, 5.226]	[0, 0]	[0, 1]	[0, 1]	[0, 0]	0	0	0	147706
LD36241480.las	251403407.10	251404674.81	[-4170, 964]	[-25.02, 5.784]	[0, 0]	[0, 1]	[0, 0]	[0, 0]	0	0	0	51
LD36241483.las	251404651.96	251404663.28	[-2114, 1062]	[-12.684, 6.372]	[0, 0]	[0, 1]	[0, 0]	[0, 0]	0	0	0	0
LD36241486.las	251404641.57	251404652.26	[-2020, 1160]	[-12.12, 6.96]	[0, 0]	[0, 1]	[0, 0]	[0, 0]	0	0	0	0
LD36241489.las	251404630.70	251404641.93	[-1932, 1215]	[-11.592, 7.29]	[0, 0]	[0, 1]	[0, 0]	[0, 0]	0	0	0	0
LD36241492.las	251404617.92	251404631.44	[-1870, 1313]	[-11.22, 7.878]	[0, 0]	[0, 1]	[0, 0]	[0, 0]	0	0	0	0
LD36241495.las	251404607.08	251404618.69	[-1771, 1368]	[-10.626, 8.208]	[0, 0]	[0, 1]	[0, 0]	[0, 0]	0	0	0	0
LD36241498.las	251404596.26	251404607.55	[-1720, 1466]	[-10.32, 8.796]	[0, 0]	[0, 1]	[0, 0]	[0, 0]	0	0	0	0
LD36241501.las	251404585.06	251404596.72	[-1640, 1573]	[-9.84, 9.438]	[0, 0]	[0, 1]	[0, 0]	[0, 0]	0	0	0	0
LD36241504.las	251404573.93	251404585.76	[-1555, 1648]	[-9.33, 9.888]	[0, 0]	[0, 1]	[0, 0]	[0, 0]	0	0	0	0
LD36241507.las	251404562.67	251404574.58	[-1488, 1726]	[-8.928, 10.356]	[0, 0]	[0, 1]	[0, 0]	[0, 0]	0	0	0	0
LD36241510.las	251404552.10	251404563.23	[-1407, 1797]	[-8.442, 10.782]	[0, 0]	[0, 1]	[0, 0]	[0, 0]	0	0	0	0
LD36241513.las	251404540.05	251404552.58	[-1326, 1894]	[-7.956, 11.364]	[0, 0]	[0, 1]	[0, 0]	[0, 0]	0	0	0	0
LD36241516.las	251404528.73	251404540.66	[-1228, 1945]	[-7.368, 11.67]	[0, 0]	[0, 1]	[0, 0]	[0, 0]	0	0	0	0
LD36241519.las	251404517.73	251404529.32	[-1164, 1993]	[-6.984, 11.958]	[0, 0]	[0, 1]	[0, 0]	[0, 0]	0	0	0	0
LD36241522.las	251404506.43	251404518.22	[-1095, 2078]	[-6.57, 12.468]	[0, 0]	[0, 1]	[0, 0]	[0, 0]	0	0	0	0
LD36241525.las	251404495.76	251406202.74	[-1005, 4154]	[-6.03, 24.924]	[0, 0]	[0, 1]	[0, 0]	[0, 0]	0	0	0	117
LD36241528.las	251404484.77	251406215.27	[-913, 4166]	[-5.478, 24.996]	[0, 0]	[0, 1]	[0, 1]	[0, 0]	0	0	0	16800
LD36241531.las	251404473.47	251406227.54	[-828, 4162]	[-4.968, 24.972]	[0, 0]	[0, 1]	[0, 1]	[0, 0]	0	0	0	148326
LD36241534.las	251404462.00	251406237.95	[-739, 4164]	[-4.434, 24.984]	[0, 0]	[0, 1]	[0, 1]	[0, 0]	0	0	0	318399
LD36241537.las	251404451.70	251406251.35	[-647, 4166]	[-3.882, 24.996]	[0, 0]	[0, 1]	[0, 1]	[0, 0]	0	0	0	580452
LD36241540.las	251404440.10	251406262.40	[-574, 4162]	[-3.444, 24.972]	[0, 0]	[0, 1]	[0, 1]	[0, 0]	0	0	0	597767
LD36241543.las	251404428.79	251406274.42	[-489, 4168]	[-2.934, 25.008]	[0, 0]	[0, 1]	[0, 1]	[0, 0]	0	0	0	768771
LD36241546.las	251404417.30	251406285.91	[-433, 4167]	[-2.598, 25.002]	[0, 0]	[0, 1]	[0, 1]	[0, 0]	0	0	0	849936
LD36241549.las	251404405.69	251406297.83	[-346, 4161]	[-2.076, 24.966]	[0, 0]	[0, 1]	[0, 1]	[0, 0]	0	0	0	927645
LD36241552.las	251404396.29	251406309.26	[-230, 4163]	[-1.38, 24.978]	[0, 0]	[0, 1]	[0, 1]	[0, 0]	0	0	0	932988
LD36241555.las	251404384.62	251406320.98	[-171, 4166]	[-1.026, 24.996]	[0, 0]	[0, 1]	[0, 1]	[0, 0]	0	0	0	1030120
LD36241558.las	251404373.13	251406332.47	[-107, 4165]	[-0.642, 24.99]	[0, 0]	[0, 1]	[0, 1]	[0, 0]	0	0	0	1089396
LD36241561.las	251404362.18	251406344.37	[-44, 4162]	[-0.264, 24.972]	[0, 0]	[0, 1]	[0, 1]	[0, 0]	0	0	0	1198357
LD36241564.las	251404350.85	251406355.42	[43, 4160]	[0.258, 24.96]	[0, 0]	[0, 1]	[0, 1]	[0, 0]	0	0	0	1176806
LD36241567.las	251404339.59	251406367.06	[154, 4162]	[0.924, 24.972]	[0, 0]	[0, 1]	[0, 1]	[0, 0]	0	0	0	1266937
LD36241570.las	251404328.70	251406378.86	[255, 4162]	[1.53, 24.972]	[0, 0]	[0, 1]	[0, 1]	[0, 0]	0	0	0	1302467
LD36241573.las	251404317.81	251406390.20	[350, 4165]	[2.1, 24.99]	[0, 0]	[0, 1]	[0, 1]	[0, 0]	0	0	0	1282836
LD36241576.las	251404307.05	251406401.32	[440, 4162]	[2.64, 24.972]	[0, 0]	[0, 1]	[0, 1]	[0, 0]	0	0	0	1297974
LD36241579.las	251404295.75	251406413.44	[538, 4165]	[3.228, 24.99]	[0, 0]	[0, 1]	[0, 1]	[0, 0]	0	0	0	1509741
LD36241582.las	251404284.95	251406424.75	[630, 4164]	[3.78, 24.984]	[0, 0]	[0, 1]	[0, 1]	[0, 0]	0	0	0	1520274
LD36241585.las	251404273.74	251406436.64	[701, 4163]	[4.206, 24.978]	[0, 0]	[0, 1]	[0, 1]	[0, 0]	0	0	0	1622143
LD36241588.las	251404263.24	251406447.83	[774, 4164]	[4.644, 24.984]	[0, 0]	[0, 1]	[0, 1]	[0, 0]	0	0	0	1624358

DPH-1.3 Report on ASPRS LAS File Format (Tiled Data) - Informational - continued

File	GPS Time min	GPS Time max	Extended Scan Angle	Scan Angle Rank	Scanner Channel	Scan Direction	Edge of Flight Line	User Data	Counts for Synthetic	Key-points	Withheld	Overlap
LD36241591.las	251404252.22	251406460.07	[847, 4167]	[5.082, 25.002]	[0, 0]	[0, 1]	[0, 1]	[0, 0]	0	0	0	1853264
LD36241594.las	251404240.76	251406470.74	[919, 4165]	[5.514, 24.99]	[0, 0]	[0, 1]	[0, 1]	[0, 0]	0	0	0	1884592
LD36241597.las	251404229.09	251406482.84	[1040, 4162]	[6.24, 24.972]	[0, 0]	[0, 1]	[0, 1]	[0, 0]	0	0	0	2305934
LD36241600.las	251404218.10	251406494.35	[1152, 4166]	[6.912, 24.996]	[0, 0]	[0, 1]	[0, 1]	[0, 0]	0	0	0	2313003
LD36241603.las	251404207.05	251406506.46	[1222, 4163]	[7.332, 24.978]	[0, 0]	[0, 1]	[0, 1]	[0, 0]	0	0	0	2383984
LD36241606.las	251404196.54	251406517.35	[1289, 4165]	[7.734, 24.99]	[0, 0]	[0, 1]	[0, 1]	[0, 0]	0	0	0	2231314
LD36241609.las	251404184.89	251406527.99	[1372, 4162]	[8.232, 24.972]	[0, 0]	[0, 1]	[0, 1]	[0, 0]	0	0	0	2334181
LD36241612.las	251404172.83	251406540.30	[1444, 4163]	[8.664, 24.978]	[0, 0]	[0, 1]	[0, 1]	[0, 0]	0	0	0	2588072
LD36241615.las	251404171.63	251406541.10	[1531, 4162]	[9.186, 24.972]	[0, 0]	[0, 1]	[0, 1]	[0, 0]	0	0	0	212085
LD36271339.las	251402867.97	251405203.35	[-4174, 169]	[-25.044, 1.014]	[0, 0]	[0, 1]	[0, 1]	[0, 0]	0	0	0	94974
LD36271342.las	251402869.20	251405202.21	[-4195, 248]	[-25.17, 1.488]	[0, 0]	[0, 1]	[0, 1]	[0, 0]	0	0	0	866600
LD36271345.las	251402881.27	251405191.39	[-4195, 320]	[-25.17, 1.92]	[0, 0]	[0, 1]	[0, 1]	[0, 0]	0	0	0	707998
LD36271348.las	251402892.59	251405180.37	[-4188, 429]	[-25.128, 2.574]	[0, 0]	[0, 1]	[0, 1]	[0, 0]	0	0	0	645345
LD36271351.las	251402904.16	251405168.98	[-4197, 541]	[-25.182, 3.246]	[0, 0]	[0, 1]	[0, 1]	[0, 0]	0	0	0	559932
LD36271354.las	251402915.93	251405157.71	[-4196, 630]	[-25.176, 3.78]	[0, 0]	[0, 1]	[0, 1]	[0, 0]	0	0	0	433040
LD36271357.las	251402927.08	251405146.62	[-4192, 704]	[-25.152, 4.224]	[0, 0]	[0, 1]	[0, 1]	[0, 0]	0	0	0	82853
LD36271360.las	251402941.25	251405135.59	[-4161, 805]	[-24.966, 4.83]	[0, 0]	[0, 1]	[0, 0]	[0, 0]	0	0	0	46
LD36271363.las	251402950.90	251405124.34	[-4149, 890]	[-24.894, 5.34]	[0, 0]	[0, 1]	[0, 0]	[0, 0]	0	0	0	26
LD36271366.las	251405102.32	251405113.50	[-2301, 956]	[-13.806, 5.736]	[0, 0]	[0, 1]	[0, 0]	[0, 0]	0	0	0	0
LD36271369.las	251405091.37	251405102.63	[-2239, 998]	[-13.434, 5.988]	[0, 0]	[0, 1]	[0, 0]	[0, 0]	0	0	0	0
LD36271372.las	251405079.78	251405091.53	[-2185, 1123]	[-13.11, 6.738]	[0, 0]	[0, 1]	[0, 0]	[0, 0]	0	0	0	0
LD36271375.las	251405068.48	251405079.91	[-2055, 1212]	[-12.33, 7.272]	[0, 0]	[0, 1]	[0, 0]	[0, 0]	0	0	0	0
LD36271378.las	251405056.37	251405068.68	[-1962, 1296]	[-11.772, 7.776]	[0, 0]	[0, 1]	[0, 0]	[0, 0]	0	0	0	0
LD36271381.las	251405045.42	251405056.52	[-1884, 1372]	[-11.304, 8.232]	[0, 0]	[0, 1]	[0, 0]	[0, 0]	0	0	0	0
LD36271384.las	251405034.65	251405045.63	[-1817, 1421]	[-10.902, 8.526]	[0, 0]	[0, 1]	[0, 0]	[0, 0]	0	0	0	0
LD36271387.las	251405022.54	251405034.82	[-1773, 1484]	[-10.638, 8.904]	[0, 0]	[0, 1]	[0, 0]	[0, 0]	0	0	0	0
LD36271390.las	251405009.74	251405024.32	[-1690, 1641]	[-10.14, 9.846]	[0, 0]	[0, 1]	[0, 0]	[0, 0]	0	0	0	0
LD36271393.las	251404998.95	251405009.75	[-1530, 1708]	[-9.18, 10.248]	[0, 0]	[0, 1]	[0, 0]	[0, 0]	0	0	0	0
LD36271396.las	251404987.76	251404999.18	[-1471, 1773]	[-8.826, 10.638]	[0, 0]	[0, 1]	[0, 0]	[0, 0]	0	0	0	0
LD36271399.las	251404975.99	251404987.87	[-1404, 1863]	[-8.424, 11.178]	[0, 0]	[0, 1]	[0, 0]	[0, 0]	0	0	0	0
LD36271402.las	251404965.39	251404976.32	[-1299, 1909]	[-7.794, 11.454]	[0, 0]	[0, 1]	[0, 0]	[0, 0]	0	0	0	0
LD36271405.las	251404953.14	251404965.60	[-1232, 2000]	[-7.392, 12]	[0, 0]	[0, 1]	[0, 0]	[0, 0]	0	0	0	0
LD36271408.las	251404940.27	251404953.24	[-1129, 2103]	[-6.774, 12.618]	[0, 0]	[0, 1]	[0, 0]	[0, 0]	0	0	0	0
LD36271411.las	251404929.96	251404940.52	[-1022, 2172]	[-6.132, 13.032]	[0, 0]	[0, 1]	[0, 0]	[0, 0]	0	0	0	0
LD36271414.las	251404918.74	251405752.84	[-958, 4108]	[-5.748, 24.648]	[0, 0]	[0, 1]	[0, 0]	[0, 0]	0	0	0	35
LD36271417.las	251404906.75	251404918.97	[-890, 2307]	[-5.34, 13.842]	[0, 0]	[0, 1]	[0, 0]	[0, 0]	0	0	0	0
LD36271420.las	251404895.49	251405785.51	[-822, 4166]	[-4.932, 24.996]	[0, 0]	[0, 1]	[0, 1]	[0, 0]	0	0	0	146985
LD36271423.las	251404883.01	251405796.91	[-745, 4168]	[-4.47, 25.008]	[0, 0]	[0, 1]	[0, 1]	[0, 0]	0	0	0	245678
LD36271426.las	251404871.36	251405810.11	[-627, 4163]	[-3.762, 24.978]	[0, 0]	[0, 1]	[0, 1]	[0, 0]	0	0	0	474925
LD36271429.las	251404859.64	251405821.09	[-554, 4163]	[-3.324, 24.978]	[0, 0]	[0, 1]	[0, 1]	[0, 0]	0	0	0	553432
LD36271432.las	251404846.37	251405832.71	[-486, 4165]	[-2.916, 24.99]	[0, 0]	[0, 1]	[0, 1]	[0, 0]	0	0	0	725256
LD36271435.las	251404834.28	251405844.33	[-372, 4166]	[-2.232, 24.996]	[0, 0]	[0, 1]	[0, 1]	[0, 0]	0	0	0	868280
LD36271438.las	251404822.02	251405856.79	[-266, 4164]	[-1.596, 24.984]	[0, 0]	[0, 1]	[0, 1]	[0, 0]	0	0	0	957864
LD36271441.las	251404811.07	251405869.82	[-179, 4168]	[-1.074, 25.008]	[0, 0]	[0, 1]	[0, 1]	[0, 0]	0	0	0	1112427
LD36271444.las	251404799.32	251405881.87	[-147, 4163]	[-0.882, 24.978]	[0, 0]	[0, 1]	[0, 1]	[0, 0]	0	0	0	1102810
LD36271447.las	251404787.31	251405893.08	[-75, 4161]	[-0.45, 24.966]	[0, 0]	[0, 1]	[0, 1]	[0, 0]	0	0	0	1122468
LD36271450.las	251404775.64	251405904.21	[28, 4157]	[0.168, 24.942]	[0, 0]	[0, 1]	[0, 1]	[0, 0]	0	0	0	1127115
LD36271453.las	251404763.49	251405918.05	[143, 4169]	[0.858, 25.014]	[0, 0]	[0, 1]	[0, 1]	[0, 0]	0	0	0	1527740
LD36271456.las	251404752.21	251405929.66	[244, 4163]	[1.464, 24.978]	[0, 0]	[0, 1]	[0, 1]	[0, 0]	0	0	0	1319924

DPH-1.3 Report on ASPRS LAS File Format (Tiled Data) - Informational - continued

File	GPS Time min	GPS Time max	Extended Scan Angle	Scan Angle Rank	Scanner Channel	Scan Direction	Edge of Flight Line	User Data	Counts for Synthetic	Key-points	Withheld	Overlap
LD36271459.las	251404741.54	251405940.45	[288, 4164]	[1.728, 24.984]	[0, 0]	[0, 1]	[0, 1]	[0, 0]	0	0	0	1277516
LD36271462.las	251404730.25	251405953.92	[318, 4162]	[1.908, 24.972]	[0, 0]	[0, 1]	[0, 1]	[0, 0]	0	0	0	1635683
LD36271465.las	251404718.52	251405966.18	[387, 4164]	[2.322, 24.984]	[0, 0]	[0, 1]	[0, 1]	[0, 0]	0	0	0	1650221
LD36271468.las	251404705.95	251405978.00	[494, 4164]	[2.964, 24.984]	[0, 0]	[0, 1]	[0, 1]	[0, 0]	0	0	0	1605501
LD36271471.las	251404695.60	251405988.09	[628, 4163]	[3.768, 24.978]	[0, 0]	[0, 1]	[0, 1]	[0, 0]	0	0	0	1447429
LD36271474.las	251404684.39	251406001.56	[677, 4163]	[4.062, 24.978]	[0, 0]	[0, 1]	[0, 1]	[0, 0]	0	0	0	1946028
LD36271477.las	251404673.85	251406014.70	[739, 4164]	[4.434, 24.984]	[0, 0]	[0, 1]	[0, 1]	[0, 0]	0	0	0	1869133
LD36271480.las	251404662.31	251406026.05	[822, 4166]	[4.932, 24.996]	[0, 0]	[0, 1]	[0, 1]	[0, 0]	0	0	0	1941189
LD36271483.las	251404651.71	251406037.67	[916, 4163]	[5.496, 24.978]	[0, 0]	[0, 1]	[0, 1]	[0, 0]	0	0	0	1954406
LD36271486.las	251404641.08	251406048.66	[1014, 4163]	[6.084, 24.978]	[0, 0]	[0, 1]	[0, 1]	[0, 0]	0	0	0	1975659
LD36271489.las	251404630.25	251406060.82	[1110, 4166]	[6.66, 24.996]	[0, 0]	[0, 1]	[0, 1]	[0, 0]	0	0	0	2204978
LD36271492.las	251404617.16	251406073.08	[1168, 4172]	[7.008, 25.032]	[0, 0]	[0, 1]	[0, 1]	[0, 0]	0	0	0	2530744
LD36271495.las	251404606.58	251406085.87	[1265, 4168]	[7.59, 25.008]	[0, 0]	[0, 1]	[0, 1]	[0, 0]	0	0	0	2654466
LD36271498.las	251404595.90	251406097.99	[1320, 4167]	[7.92, 25.002]	[0, 0]	[0, 1]	[0, 1]	[0, 0]	0	0	0	2613851
LD36271501.las	251404584.60	251406110.29	[1419, 4468]	[8.514, 26.808]	[0, 0]	[0, 1]	[0, 1]	[0, 0]	0	0	0	2592251
LD36271504.las	251404573.37	251406120.54	[1525, 4485]	[9.15, 26.91]	[0, 0]	[0, 1]	[0, 1]	[0, 0]	0	0	0	2737686
LD36271507.las	251404562.22	251406133.62	[1599, 4171]	[9.594, 25.026]	[0, 0]	[0, 1]	[0, 1]	[0, 0]	0	0	0	2838158
LD36271510.las	251404551.68	251406144.44	[1677, 4166]	[10.062, 24.996]	[0, 0]	[0, 1]	[0, 1]	[0, 0]	0	0	0	2530706
LD36271513.las	251404539.58	251406156.99	[1684, 4165]	[10.104, 24.99]	[0, 0]	[0, 1]	[0, 1]	[0, 0]	0	0	0	2867586
LD36271516.las	251404528.28	251947485.21	[1593, 4167]	[9.558, 25.002]	[0, 0]	[0, 1]	[0, 1]	[0, 0]	0	0	0	2700578
LD36271519.las	251404517.39	251947497.86	[1511, 4163]	[9.066, 24.978]	[0, 0]	[0, 1]	[0, 1]	[0, 0]	0	0	0	2777610
LD36271522.las	251404506.09	251947508.98	[1422, 4167]	[8.532, 25.002]	[0, 0]	[0, 1]	[0, 1]	[0, 0]	0	0	0	3686789
LD36271525.las	251404495.62	251947521.07	[1345, 4167]	[8.07, 25.002]	[0, 0]	[0, 1]	[0, 1]	[0, 0]	0	0	0	3052468
LD36271528.las	251404484.48	251947532.07	[1288, 4166]	[7.728, 24.996]	[0, 0]	[0, 1]	[0, 1]	[0, 0]	0	0	0	3142795
LD36271531.las	251404473.23	251947543.56	[1230, 4162]	[7.38, 24.972]	[0, 0]	[0, 1]	[0, 1]	[0, 0]	0	0	0	3150341
LD36271534.las	251404461.75	251947556.00	[1136, 4162]	[6.816, 24.972]	[0, 0]	[0, 1]	[0, 1]	[0, 0]	0	0	0	3048099
LD36271537.las	251404451.49	251947567.80	[1050, 4164]	[6.3, 24.984]	[0, 0]	[0, 1]	[0, 1]	[0, 0]	0	0	0	3011782
LD36271540.las	251404439.78	251947579.65	[955, 4163]	[5.73, 24.978]	[0, 0]	[0, 1]	[0, 1]	[0, 0]	0	0	0	3041330
LD36271543.las	251404428.50	251947591.25	[858, 4163]	[5.148, 24.978]	[0, 0]	[0, 1]	[0, 1]	[0, 0]	0	0	0	3065216
LD36271546.las	251404417.02	251947603.73	[782, 4164]	[4.692, 24.984]	[0, 0]	[0, 1]	[0, 1]	[0, 0]	0	0	0	3119968
LD36271549.las	251404405.52	251947615.43	[730, 4163]	[4.38, 24.978]	[0, 0]	[0, 1]	[0, 1]	[0, 0]	0	0	0	2948872
LD36271552.las	251404396.02	251947626.30	[630, 4163]	[3.78, 24.978]	[0, 0]	[0, 1]	[0, 1]	[0, 0]	0	0	0	2550676
LD36271555.las	251404384.30	251947637.98	[542, 4163]	[3.252, 24.978]	[0, 0]	[0, 1]	[0, 1]	[0, 0]	0	0	0	2881035
LD36271558.las	251404372.86	251947649.52	[451, 4161]	[2.706, 24.966]	[0, 0]	[0, 1]	[0, 1]	[0, 0]	0	0	0	2809643
LD36271561.las	251404361.98	251947660.30	[373, 4164]	[2.238, 24.984]	[0, 0]	[0, 1]	[0, 1]	[0, 0]	0	0	0	2638601
LD36271564.las	251404350.67	251947672.42	[285, 4164]	[1.71, 24.984]	[0, 0]	[0, 1]	[0, 1]	[0, 0]	0	0	0	2793105
LD36271567.las	251404339.47	251947684.71	[204, 4165]	[1.224, 24.99]	[0, 0]	[0, 1]	[0, 1]	[0, 0]	0	0	0	2761399
LD36271570.las	251404328.59	251947697.22	[121, 4162]	[0.726, 24.972]	[0, 0]	[0, 1]	[0, 1]	[0, 0]	0	0	0	2677604
LD36271573.las	251404317.71	251947708.78	[31, 4161]	[0.186, 24.966]	[0, 0]	[0, 1]	[0, 1]	[0, 0]	0	0	0	2459186
LD36271576.las	251404306.95	251947719.44	[-53, 4166]	[-0.318, 24.996]	[0, 0]	[0, 1]	[0, 1]	[0, 0]	0	0	0	2304363
LD36271579.las	251404295.68	251947731.60	[-148, 4162]	[-0.888, 24.972]	[0, 0]	[0, 1]	[0, 1]	[0, 0]	0	0	0	2562791
LD36271582.las	251404284.87	251947744.11	[-228, 4163]	[-1.368, 24.978]	[0, 0]	[0, 1]	[0, 1]	[0, 0]	0	0	0	2581661
LD36271585.las	251404273.68	251947756.17	[-305, 4163]	[-1.83, 24.978]	[0, 0]	[0, 1]	[0, 1]	[0, 0]	0	0	0	2502128
LD36271588.las	251404263.20	251947768.06	[-400, 4165]	[-2.4, 24.99]	[0, 0]	[0, 1]	[0, 1]	[0, 0]	0	0	0	2381520
LD36271591.las	251404252.21	251947779.42	[-487, 4163]	[-2.922, 24.978]	[0, 0]	[0, 1]	[0, 1]	[0, 0]	0	0	0	2346294
LD36271594.las	251404240.76	251947792.12	[-612, 4168]	[-3.672, 25.008]	[0, 0]	[0, 1]	[0, 1]	[0, 0]	0	0	0	2495383
LD36271597.las	251404230.53	251947804.03	[-670, 4162]	[-4.02, 24.972]	[0, 0]	[0, 1]	[0, 1]	[0, 0]	0	0	0	2210763
LD36271600.las	251404220.45	251947814.87	[-752, 4163]	[-4.512, 24.978]	[0, 0]	[0, 1]	[0, 1]	[0, 0]	0	0	0	1907760
LD36271603.las	251404210.51	251947828.55	[-824, 4161]	[-4.944, 24.966]	[0, 0]	[0, 1]	[0, 1]	[0, 0]	0	0	0	2498075

DPH-1.3 Report on ASPRS LAS File Format (Tiled Data) - Informational - continued

File	GPS Time min	GPS Time max	Extended Scan Angle	Scan Angle Rank	Scanner Channel	Scan Direction	Edge of Flight Line	User Data	Counts for Synthetic	Key-points	Withheld	Overlap
LD36271606.las	251406504.35	251947839.56	[-924, 4161]	[-5.544, 24.966]	[0, 0]	[0, 1]	[0, 1]	[0, 0]	0	0	0	2116258
LD36271609.las	251406516.04	251947851.20	[-1039, 4163]	[-6.234, 24.978]	[0, 0]	[0, 1]	[0, 1]	[0, 0]	0	0	0	2308287
LD36271612.las	251406525.96	251947863.00	[-1100, 4161]	[-6.6, 24.966]	[0, 0]	[0, 1]	[0, 1]	[0, 0]	0	0	0	2381196
LD36271615.las	251406538.22	251947864.07	[-1107, 4163]	[-6.642, 24.978]	[0, 0]	[0, 1]	[0, 1]	[0, 0]	0	0	0	228277
LD36301339.las	251405201.81	251405474.27	[114, 4164]	[0.684, 24.984]	[0, 0]	[0, 1]	[0, 1]	[0, 0]	0	0	0	122451
LD36301342.las	251405191.02	251405485.01	[121, 4164]	[0.726, 24.984]	[0, 0]	[0, 1]	[0, 1]	[0, 0]	0	0	0	1093637
LD36301345.las	251405179.92	251405495.84	[200, 4162]	[1.2, 24.972]	[0, 0]	[0, 1]	[0, 1]	[0, 0]	0	0	0	1126919
LD36301348.las	251405168.99	251405508.32	[271, 4161]	[1.626, 24.966]	[0, 0]	[0, 1]	[0, 1]	[0, 0]	0	0	0	1358234
LD36301351.las	251405157.41	251405520.68	[382, 4164]	[2.292, 24.984]	[0, 0]	[0, 1]	[0, 1]	[0, 0]	0	0	0	1461988
LD36301354.las	251405146.36	251405531.49	[492, 4161]	[2.952, 24.966]	[0, 0]	[0, 1]	[0, 1]	[0, 0]	0	0	0	1383328
LD36301357.las	251405135.12	251405542.79	[582, 4163]	[3.492, 24.978]	[0, 0]	[0, 1]	[0, 1]	[0, 0]	0	0	0	1520852
LD36301360.las	251405124.11	251405554.92	[656, 4164]	[3.936, 24.984]	[0, 0]	[0, 1]	[0, 1]	[0, 0]	0	0	0	1645059
LD36301363.las	251405113.25	251405567.46	[756, 4159]	[4.536, 24.954]	[0, 0]	[0, 1]	[0, 1]	[0, 0]	0	0	0	1787116
LD36301366.las	251405102.04	251405577.65	[842, 4161]	[5.052, 24.966]	[0, 0]	[0, 1]	[0, 1]	[0, 0]	0	0	0	1672263
LD36301369.las	251405091.22	251405588.95	[907, 4163]	[5.442, 24.978]	[0, 0]	[0, 1]	[0, 1]	[0, 0]	0	0	0	1841963
LD36301372.las	251405079.68	251405600.64	[950, 4161]	[5.7, 24.966]	[0, 0]	[0, 1]	[0, 1]	[0, 0]	0	0	0	2033130
LD36301375.las	251405068.28	251405611.60	[1075, 4160]	[6.45, 24.96]	[0, 0]	[0, 1]	[0, 1]	[0, 0]	0	0	0	2139771
LD36301378.las	251405056.25	251405622.66	[1164, 4161]	[6.984, 24.966]	[0, 0]	[0, 1]	[0, 1]	[0, 0]	0	0	0	2447525
LD36301381.las	251405045.23	251405634.14	[1248, 4164]	[7.488, 24.984]	[0, 0]	[0, 1]	[0, 1]	[0, 0]	0	0	0	2481565
LD36301384.las	251405034.52	251405645.46	[1323, 4161]	[7.938, 24.966]	[0, 0]	[0, 1]	[0, 1]	[0, 0]	0	0	0	2409865
LD36301387.las	251405022.64	251405656.83	[1368, 4162]	[8.208, 24.972]	[0, 0]	[0, 1]	[0, 1]	[0, 0]	0	0	0	2643491
LD36301390.las	251405009.74	251405667.71	[1436, 4171]	[8.616, 25.026]	[0, 0]	[0, 1]	[0, 1]	[0, 0]	0	0	0	2718678
LD36301393.las	251404998.77	251405679.84	[1592, 4160]	[9.552, 24.96]	[0, 0]	[0, 1]	[0, 1]	[0, 0]	0	0	0	2514896
LD36301396.las	251404987.68	251405691.52	[1660, 4166]	[9.96, 24.996]	[0, 0]	[0, 1]	[0, 1]	[0, 0]	0	0	0	2501140
LD36301399.las	251404975.79	251405703.58	[1725, 4164]	[10.35, 24.984]	[0, 0]	[0, 1]	[0, 1]	[0, 0]	0	0	0	2697004
LD36301402.las	251404965.20	251405714.03	[1729, 4162]	[10.374, 24.972]	[0, 0]	[0, 1]	[0, 1]	[0, 0]	0	0	0	2402996
LD36301405.las	251404953.07	251405725.71	[1625, 4164]	[9.75, 24.984]	[0, 0]	[0, 1]	[0, 1]	[0, 0]	0	0	0	2769392
LD36301408.las	251404940.09	251405736.84	[1536, 4164]	[9.216, 24.984]	[0, 0]	[0, 1]	[0, 1]	[0, 0]	0	0	0	2810248
LD36301411.las	251404929.86	251405748.31	[1472, 4163]	[8.832, 24.978]	[0, 0]	[0, 1]	[0, 1]	[0, 0]	0	0	0	2501825
LD36301414.las	251404918.60	251405761.30	[1414, 4165]	[8.484, 24.99]	[0, 0]	[0, 1]	[0, 1]	[0, 0]	0	0	0	2778297
LD36301417.las	251404906.59	251405773.35	[1299, 4170]	[7.794, 25.02]	[0, 0]	[0, 1]	[0, 1]	[0, 0]	0	0	0	2802228
LD36301420.las	251404895.41	251405785.49	[1191, 4162]	[7.146, 24.972]	[0, 0]	[0, 1]	[0, 1]	[0, 0]	0	0	0	2590871
LD36301423.las	251404882.93	251405796.89	[1130, 4165]	[6.78, 24.99]	[0, 0]	[0, 1]	[0, 1]	[0, 0]	0	0	0	2483861
LD36301426.las	251404871.22	251405810.01	[1056, 4160]	[6.336, 24.96]	[0, 0]	[0, 1]	[0, 1]	[0, 0]	0	0	0	2363453
LD36301429.las	251404859.51	251405821.01	[948, 4162]	[5.688, 24.972]	[0, 0]	[0, 1]	[0, 1]	[0, 0]	0	0	0	2109927
LD36301432.las	251404846.24	251405832.61	[862, 4166]	[5.172, 24.996]	[0, 0]	[0, 1]	[0, 1]	[0, 0]	0	0	0	2178188
LD36301435.las	251404834.25	251405844.19	[783, 4162]	[4.698, 24.972]	[0, 0]	[0, 1]	[0, 1]	[0, 0]	0	0	0	1913521
LD36301438.las	251404821.89	251405856.54	[701, 4162]	[4.206, 24.972]	[0, 0]	[0, 1]	[0, 1]	[0, 0]	0	0	0	1884583
LD36301441.las	251404810.85	251405869.68	[630, 4163]	[3.78, 24.978]	[0, 0]	[0, 1]	[0, 1]	[0, 0]	0	0	0	1667108
LD36301444.las	251404799.24	251405881.52	[537, 4164]	[3.222, 24.984]	[0, 0]	[0, 1]	[0, 1]	[0, 0]	0	0	0	1643003
LD36301447.las	251404787.26	251405892.81	[447, 4163]	[2.682, 24.978]	[0, 0]	[0, 1]	[0, 1]	[0, 0]	0	0	0	1579005
LD36301450.las	251404775.33	251405903.93	[356, 4167]	[2.136, 25.002]	[0, 0]	[0, 1]	[0, 1]	[0, 0]	0	0	0	1484759
LD36301453.las	251404763.39	251405917.63	[256, 4165]	[1.536, 24.99]	[0, 0]	[0, 1]	[0, 1]	[0, 0]	0	0	0	1439523
LD36301456.las	251404752.01	251405929.29	[196, 4163]	[1.176, 24.978]	[0, 0]	[0, 1]	[0, 1]	[0, 0]	0	0	0	1254063
LD36301459.las	251404741.48	251405940.14	[125, 4164]	[0.75, 24.984]	[0, 0]	[0, 1]	[0, 1]	[0, 0]	0	0	0	1137792
LD36301462.las	251404730.13	251947277.09	[59, 4167]	[0.354, 25.002]	[0, 0]	[0, 1]	[0, 1]	[0, 0]	0	0	0	1422259
LD36301465.las	251404718.50	251947288.39	[-53, 4167]	[-0.318, 25.002]	[0, 0]	[0, 1]	[0, 1]	[0, 0]	0	0	0	2928205
LD36301468.las	251404705.89	251947299.79	[-106, 4165]	[-0.636, 24.99]	[0, 0]	[0, 1]	[0, 1]	[0, 0]	0	0	0	2999448
LD36301471.las	251404695.52	251947312.36	[-203, 4162]	[-1.218, 24.972]	[0, 0]	[0, 1]	[0, 1]	[0, 0]	0	0	0	3076031

DPH-1.3 Report on ASPRS LAS File Format (Tiled Data) - Informational - continued

File	GPS Time min	GPS Time max	Extended Scan Angle	Scan Angle Rank	Scanner Channel	Scan Direction	Edge of Flight Line	User Data	Counts for Synthetic	Key-points	Withheld	Overlap
LD36301474.las	251404684.29	251947323.90	[-256, 4167]	[-1.536, 25.002]	[0, 0]	[0, 1]	[0, 1]	[0, 0]	0	0	0	3125793
LD36301477.las	251404673.77	251947335.44	[-347, 4169]	[-2.082, 25.014]	[0, 0]	[0, 1]	[0, 1]	[0, 0]	0	0	0	2983739
LD36301480.las	251404662.23	251947346.72	[-467, 4162]	[-2.802, 24.972]	[0, 0]	[0, 1]	[0, 1]	[0, 0]	0	0	0	2913384
LD36301483.las	251404651.68	251947358.26	[-542, 4168]	[-3.252, 25.008]	[0, 0]	[0, 1]	[0, 1]	[0, 0]	0	0	0	2802295
LD36301486.las	251404641.07	251947368.94	[-652, 4162]	[-3.912, 24.972]	[0, 0]	[0, 1]	[0, 1]	[0, 0]	0	0	0	2638641
LD36301489.las	251404630.22	251947380.34	[-741, 4162]	[-4.446, 24.972]	[0, 0]	[0, 1]	[0, 1]	[0, 0]	0	0	0	2695585
LD36301492.las	251404617.14	251947391.40	[-806, 4165]	[-4.836, 24.99]	[0, 0]	[0, 1]	[0, 1]	[0, 0]	0	0	0	2866794
LD36301495.las	251404606.58	251947402.72	[-862, 4162]	[-5.172, 24.972]	[0, 0]	[0, 1]	[0, 1]	[0, 0]	0	0	0	2613162
LD36301498.las	251404602.08	251947415.09	[-931, 4163]	[-5.586, 24.978]	[0, 0]	[0, 1]	[0, 1]	[0, 0]	0	0	0	2773550
LD36301501.las	251404594.22	251947427.64	[-1082, 4164]	[-6.492, 24.984]	[0, 0]	[0, 1]	[0, 1]	[0, 0]	0	0	0	2771978
LD36301504.las	251406106.46	251947439.19	[-1154, 4164]	[-6.924, 24.984]	[0, 0]	[0, 1]	[0, 1]	[0, 0]	0	0	0	2626535
LD36301507.las	251406118.86	251947450.83	[-1181, 4168]	[-7.086, 25.008]	[0, 0]	[0, 1]	[0, 1]	[0, 0]	0	0	0	2664979
LD36301510.las	251406131.47	251947461.88	[-1293, 4166]	[-7.758, 24.996]	[0, 0]	[0, 1]	[0, 1]	[0, 0]	0	0	0	2632067
LD36301513.las	251406141.86	251947473.62	[-1380, 4161]	[-8.28, 24.966]	[0, 0]	[0, 1]	[0, 1]	[0, 0]	0	0	0	2814928
LD36301516.las	251406154.34	251947485.23	[-1457, 4158]	[-8.742, 24.948]	[0, 0]	[0, 1]	[0, 1]	[0, 0]	0	0	0	2847826
LD36301519.las	251406166.77	251947497.84	[-1538, 4153]	[-9.228, 24.918]	[0, 0]	[0, 1]	[0, 1]	[0, 0]	0	0	0	3839701
LD36301522.las	251406178.02	251947508.91	[-1633, 4119]	[-9.798, 24.714]	[0, 0]	[0, 1]	[0, 0]	[0, 0]	0	0	0	2741843
LD36301525.las	251406189.12	251947520.97	[-1708, 4114]	[-10.248, 24.684]	[0, 0]	[0, 1]	[0, 0]	[0, 0]	0	0	0	2780022
LD36301528.las	251406201.48	251947531.93	[-1771, 4075]	[-10.626, 24.45]	[0, 0]	[0, 1]	[0, 1]	[0, 0]	0	0	0	2644011
LD36301531.las	251406212.88	251947543.34	[-1840, 3937]	[-11.04, 23.622]	[0, 0]	[0, 1]	[0, 0]	[0, 0]	0	0	0	2383236
LD36301534.las	251406225.45	251947555.74	[-1946, 3894]	[-11.676, 23.364]	[0, 0]	[0, 1]	[0, 0]	[0, 0]	0	0	0	2541219
LD36301537.las	251406235.85	251947567.52	[-2029, 3804]	[-12.174, 22.824]	[0, 0]	[0, 1]	[0, 0]	[0, 0]	0	0	0	2512997
LD36301540.las	251406247.80	251947579.33	[-2119, 3732]	[-12.714, 22.392]	[0, 0]	[0, 1]	[0, 0]	[0, 0]	0	0	0	2448624
LD36301543.las	251406259.78	251947590.81	[-2220, 3674]	[-13.32, 22.044]	[0, 0]	[0, 1]	[0, 0]	[0, 0]	0	0	0	2345711
LD36301546.las	251406271.28	251947603.31	[-2304, 3602]	[-13.824, 21.612]	[0, 0]	[0, 1]	[0, 0]	[0, 0]	0	0	0	2526749
LD36301549.las	251406283.57	251947614.85	[-2364, 3637]	[-14.184, 21.822]	[0, 0]	[0, 1]	[0, 0]	[0, 0]	0	0	0	2353766
LD36301552.las	251406295.06	251947625.81	[-2467, 3537]	[-14.802, 21.222]	[0, 0]	[0, 1]	[0, 0]	[0, 0]	0	0	0	2329319
LD36301555.las	251406306.56	251947637.46	[-2560, 3454]	[-15.36, 20.724]	[0, 0]	[0, 1]	[0, 0]	[0, 0]	0	0	0	2449696
LD36301558.las	251406318.36	251947648.85	[-2651, 3398]	[-15.906, 20.388]	[0, 0]	[0, 1]	[0, 0]	[0, 0]	0	0	0	2424801
LD36301561.las	251406329.88	251947659.60	[-2738, 3340]	[-16.428, 20.04]	[0, 0]	[0, 1]	[0, 0]	[0, 0]	0	0	0	2389811
LD36301564.las	251406341.74	251947671.66	[-2841, 3261]	[-17.046, 19.566]	[0, 0]	[0, 1]	[0, 0]	[0, 0]	0	0	0	2456601
LD36301567.las	251406352.96	251947684.00	[-2916, 3204]	[-17.496, 19.224]	[0, 0]	[0, 1]	[0, 0]	[0, 0]	0	0	0	2501943
LD36301570.las	251406364.44	251947696.39	[-3007, 3158]	[-18.042, 18.948]	[0, 0]	[0, 1]	[0, 0]	[0, 0]	0	0	0	2548164
LD36301573.las	251406376.26	251947707.90	[-3132, 3141]	[-18.792, 18.846]	[0, 0]	[0, 1]	[0, 0]	[0, 0]	0	0	0	2456458
LD36301576.las	251406387.84	251947718.65	[-3218, 3072]	[-19.308, 18.432]	[0, 0]	[0, 1]	[0, 0]	[0, 0]	0	0	0	2280589
LD36301579.las	251406398.45	251947730.62	[-3370, 2974]	[-20.22, 17.844]	[0, 0]	[0, 1]	[0, 0]	[0, 0]	0	0	0	2564445
LD36301582.las	251406410.43	251947743.00	[-3359, 2880]	[-20.154, 17.28]	[0, 0]	[0, 1]	[0, 0]	[0, 0]	0	0	0	2508458
LD36301585.las	251406421.81	251947755.16	[-3445, 2833]	[-20.67, 16.998]	[0, 0]	[0, 1]	[0, 0]	[0, 0]	0	0	0	2537702
LD36301588.las	251406433.37	251947766.88	[-3522, 2766]	[-21.132, 16.596]	[0, 0]	[0, 1]	[0, 0]	[0, 0]	0	0	0	2434217
LD36301591.las	251406444.56	251947778.27	[-3593, 2670]	[-21.558, 16.02]	[0, 0]	[0, 1]	[0, 0]	[0, 0]	0	0	0	2561341
LD36301594.las	251406456.53	251947790.63	[-3709, 2587]	[-22.254, 15.522]	[0, 0]	[0, 1]	[0, 0]	[0, 0]	0	0	0	2567491
LD36301597.las	251406467.97	251947802.75	[-3757, 2518]	[-22.542, 15.108]	[0, 0]	[0, 1]	[0, 0]	[0, 0]	0	0	0	2618490
LD36301600.las	251406479.99	251947813.60	[-3826, 2436]	[-22.956, 14.616]	[0, 0]	[0, 1]	[0, 0]	[0, 0]	0	0	0	2397853
LD36301603.las	251406490.85	251947826.62	[-3881, 2325]	[-23.286, 13.95]	[0, 0]	[0, 1]	[0, 0]	[0, 0]	0	0	0	2697143
LD36301606.las	251406503.01	251947837.97	[-3973, 2278]	[-23.838, 13.668]	[0, 0]	[0, 1]	[0, 0]	[0, 0]	0	0	0	2628797
LD36301609.las	251406514.86	251947849.57	[-4132, 2177]	[-24.792, 13.062]	[0, 0]	[0, 1]	[0, 0]	[0, 0]	0	0	0	2355102
LD36301612.las	251406524.86	251947861.53	[-4173, 2112]	[-25.038, 12.672]	[0, 0]	[0, 1]	[0, 0]	[0, 0]	0	0	0	2897724
LD36301615.las	251406537.39	251947862.72	[-4115, 2014]	[-24.69, 12.084]	[0, 0]	[0, 1]	[0, 0]	[0, 0]	0	0	0	330157
LD36331339.las	251405201.75	251405474.06	[381, 4159]	[2.286, 24.954]	[0, 0]	[0, 1]	[0, 1]	[0, 0]	0	0	0	135145

DPH-1.3 Report on ASPRS LAS File Format (Tiled Data) - Informational - continued

File	GPS Time min	GPS Time max	Extended Scan Angle	Scan Angle Rank	Scanner Channel	Scan Direction	Edge of Flight Line	User Data	Counts for Synthetic	Key-points	Withheld	Overlap
LD36331342.las	251405190.98	251405484.86	[299, 4160]	[1.794, 24.96]	[0, 0]	[0, 1]	[0, 1]	[0, 0]	0	0	0	1243975
LD36331345.las	251405179.87	251405495.66	[245, 4161]	[1.47, 24.966]	[0, 0]	[0, 1]	[0, 1]	[0, 0]	0	0	0	1218510
LD36331348.las	251405169.02	251405508.00	[163, 4163]	[0.978, 24.978]	[0, 0]	[0, 1]	[0, 1]	[0, 0]	0	0	0	1145858
LD36331351.las	251405157.38	251405520.32	[33, 4161]	[0.198, 24.966]	[0, 0]	[0, 1]	[0, 1]	[0, 0]	0	0	0	1091241
LD36331354.las	251405146.33	251405531.18	[-80, 4160]	[-0.48, 24.96]	[0, 0]	[0, 1]	[0, 1]	[0, 0]	0	0	0	979778
LD36331357.las	251405135.10	251405542.54	[-127, 4164]	[-0.762, 24.984]	[0, 0]	[0, 1]	[0, 1]	[0, 0]	0	0	0	920507
LD36331360.las	251405124.10	251405554.48	[-179, 4162]	[-1.074, 24.972]	[0, 0]	[0, 1]	[0, 1]	[0, 0]	0	0	0	836678
LD36331363.las	251405113.25	251405567.02	[-280, 4160]	[-1.68, 24.96]	[0, 0]	[0, 1]	[0, 1]	[0, 0]	0	0	0	705799
LD36331366.las	251405102.02	251405577.25	[-409, 4160]	[-2.454, 24.96]	[0, 0]	[0, 1]	[0, 1]	[0, 0]	0	0	0	637897
LD36331369.las	251405091.20	251405588.52	[-478, 4162]	[-2.868, 24.972]	[0, 0]	[0, 1]	[0, 1]	[0, 0]	0	0	0	583741
LD36331372.las	251405079.68	251405600.18	[-561, 4166]	[-3.366, 24.996]	[0, 0]	[0, 1]	[0, 1]	[0, 0]	0	0	0	498109
LD36331375.las	251405068.28	251405611.24	[-657, 4158]	[-3.942, 24.948]	[0, 0]	[0, 1]	[0, 1]	[0, 0]	0	0	0	283605
LD36331378.las	251405059.29	251405622.17	[-754, 4159]	[-4.524, 24.954]	[0, 0]	[0, 1]	[0, 1]	[0, 0]	0	0	0	92092
LD36331381.las	251405049.24	251405633.60	[-836, 4154]	[-5.016, 24.924]	[0, 0]	[0, 1]	[0, 0]	[0, 0]	0	0	0	60
LD36331384.las	251405042.59	251405644.85	[-912, 4133]	[-5.472, 24.798]	[0, 0]	[0, 1]	[0, 0]	[0, 0]	0	0	0	20
LD36331387.las	251405644.03	251405656.28	[-1005, 2294]	[-6.03, 13.764]	[0, 0]	[0, 1]	[0, 0]	[0, 0]	0	0	0	0
LD36331390.las	251405655.68	251405667.21	[-1078, 2200]	[-6.468, 13.2]	[0, 0]	[0, 1]	[0, 0]	[0, 0]	0	0	0	0
LD36331393.las	251405666.68	251405679.33	[-1129, 2118]	[-6.774, 12.708]	[0, 0]	[0, 1]	[0, 0]	[0, 0]	0	0	0	0
LD36331396.las	251405678.63	251405690.58	[-1217, 2053]	[-7.302, 12.318]	[0, 0]	[0, 1]	[0, 0]	[0, 0]	0	0	0	0
LD36331399.las	251405689.47	251405702.71	[-1315, 1954]	[-7.89, 11.724]	[0, 0]	[0, 1]	[0, 0]	[0, 0]	0	0	0	0
LD36331402.las	251405701.83	251405713.28	[-1412, 1868]	[-8.472, 11.208]	[0, 0]	[0, 1]	[0, 0]	[0, 0]	0	0	0	0
LD36331405.las	251405712.46	251405725.05	[-1507, 1777]	[-9.042, 10.662]	[0, 0]	[0, 1]	[0, 0]	[0, 0]	0	0	0	0
LD36331408.las	251405724.27	251405736.25	[-1598, 1672]	[-9.588, 10.032]	[0, 0]	[0, 1]	[0, 0]	[0, 0]	0	0	0	0
LD36331411.las	251405735.57	251405747.42	[-1655, 1585]	[-9.93, 9.51]	[0, 0]	[0, 1]	[0, 0]	[0, 0]	0	0	0	0
LD36331414.las	251405746.57	251405760.17	[-1719, 1521]	[-10.314, 9.126]	[0, 0]	[0, 1]	[0, 0]	[0, 0]	0	0	0	0
LD36331417.las	251405758.76	251405772.22	[-1849, 1463]	[-11.094, 8.778]	[0, 0]	[0, 1]	[0, 0]	[0, 0]	0	0	0	0
LD36331420.las	251405770.68	251405783.36	[-1948, 1347]	[-11.688, 8.082]	[0, 0]	[0, 1]	[0, 0]	[0, 0]	0	0	0	0
LD36331423.las	251405782.05	251405795.88	[-2000, 1249]	[-12, 7.494]	[0, 0]	[0, 1]	[0, 0]	[0, 0]	0	0	0	0
LD36331426.las	251405794.75	251405808.85	[-2076, 1178]	[-12.456, 7.068]	[0, 0]	[0, 1]	[0, 0]	[0, 0]	0	0	0	0
LD36331429.las	251405807.40	251405819.97	[-2160, 1104]	[-12.96, 6.624]	[0, 0]	[0, 1]	[0, 0]	[0, 0]	0	0	0	0
LD36331432.las	251405818.82	251599365.59	[-4194, 996]	[-25.164, 5.976]	[0, 0]	[0, 1]	[0, 1]	[0, 0]	0	0	0	353
LD36331435.las	251405830.68	251599363.31	[-4191, 911]	[-25.146, 5.466]	[0, 0]	[0, 1]	[0, 1]	[0, 0]	0	0	0	957
LD36331438.las	251405842.41	251599353.25	[-4203, 830]	[-25.218, 4.98]	[0, 0]	[0, 1]	[0, 1]	[0, 0]	0	0	0	202470
LD36331441.las	251405854.12	251599342.85	[-4182, 749]	[-25.092, 4.494]	[0, 0]	[0, 1]	[0, 1]	[0, 0]	0	0	0	309247
LD36331444.las	251405868.12	251599332.20	[-4198, 679]	[-25.188, 4.074]	[0, 0]	[0, 1]	[0, 1]	[0, 0]	0	0	0	521661
LD36331447.las	251405879.29	251599321.42	[-4199, 585]	[-25.194, 3.51]	[0, 0]	[0, 1]	[0, 1]	[0, 0]	0	0	0	655299
LD36331450.las	251405890.81	251599310.22	[-4198, 496]	[-25.188, 2.976]	[0, 0]	[0, 1]	[0, 1]	[0, 0]	0	0	0	759455
LD36331453.las	251405901.65	251599298.84	[-4199, 404]	[-25.194, 2.424]	[0, 0]	[0, 1]	[0, 1]	[0, 0]	0	0	0	805728
LD36331456.las	251405915.19	251599288.10	[-4203, 326]	[-25.218, 1.956]	[0, 0]	[0, 1]	[0, 1]	[0, 0]	0	0	0	867685
LD36331459.las	251405927.34	251599277.61	[-4198, 246]	[-25.188, 1.476]	[0, 0]	[0, 1]	[0, 1]	[0, 0]	0	0	0	927291
LD36331462.las	251405938.40	251947276.18	[-4200, 2750]	[-25.2, 16.5]	[0, 0]	[0, 1]	[0, 1]	[0, 0]	0	0	0	927773
LD36331465.las	251405950.36	251947287.38	[-4195, 2745]	[-25.17, 16.47]	[0, 0]	[0, 1]	[0, 1]	[0, 0]	0	0	0	3330804
LD36331468.las	251405962.72	251947298.72	[-4195, 2639]	[-25.17, 15.834]	[0, 0]	[0, 1]	[0, 1]	[0, 0]	0	0	0	3757219
LD36331471.las	251405975.68	251947311.08	[-4201, 2569]	[-25.206, 15.414]	[0, 0]	[0, 1]	[0, 1]	[0, 0]	0	0	0	3541929
LD36331474.las	251405985.42	251947322.78	[-4176, 2511]	[-25.056, 15.066]	[0, 0]	[0, 1]	[0, 1]	[0, 0]	0	0	0	2756753
LD36331477.las	251405997.63	251947334.18	[-3283, 2402]	[-19.698, 14.412]	[0, 0]	[0, 1]	[0, 0]	[0, 0]	0	0	0	2456934
LD36331480.las	251406010.27	251947345.71	[-3394, 2340]	[-20.364, 14.04]	[0, 0]	[0, 1]	[0, 0]	[0, 0]	0	0	0	2504241
LD36331483.las	251406022.56	251947357.01	[-3466, 2268]	[-20.796, 13.608]	[0, 0]	[0, 1]	[0, 0]	[0, 0]	0	0	0	2357515
LD36331486.las	251406033.98	251947368.08	[-3555, 2172]	[-21.33, 13.032]	[0, 0]	[0, 1]	[0, 0]	[0, 0]	0	0	0	2290006

DPH-1.3 Report on ASPRS LAS File Format (Tiled Data) - Informational - continued

File	GPS Time min	GPS Time max	Extended Scan Angle	Scan Angle Rank	Scanner Channel	Scan Direction	Edge of Flight Line	User Data	Counts for Synthetic	Key-points	Withheld	Overlap
LD36331489.las	251406045.82	251947379.05	[-3641, 2111]	[-21.846, 12.666]	[0, 0]	[0, 1]	[0, 0]	[0, 0]	0	0	0	2318682
LD36331492.las	251406057.30	251947390.01	[-3690, 2041]	[-22.14, 12.246]	[0, 0]	[0, 1]	[0, 0]	[0, 0]	0	0	0	2465220
LD36331495.las	251406069.56	251947401.44	[-3747, 1951]	[-22.482, 11.706]	[0, 0]	[0, 1]	[0, 0]	[0, 0]	0	0	0	2590512
LD36331498.las	251406082.06	251947413.34	[-3810, 1885]	[-22.86, 11.31]	[0, 0]	[0, 1]	[0, 0]	[0, 0]	0	0	0	2425211
LD36331501.las	251406094.41	251947426.13	[-3934, 1792]	[-23.604, 10.752]	[0, 0]	[0, 1]	[0, 0]	[0, 0]	0	0	0	2287902
LD36331504.las	251406105.38	251947437.36	[-4013, 1728]	[-24.078, 10.368]	[0, 0]	[0, 1]	[0, 1]	[0, 0]	0	0	0	2694651
LD36331507.las	251406117.94	251947448.89	[-4047, 1677]	[-24.282, 10.062]	[0, 0]	[0, 1]	[0, 0]	[0, 0]	0	0	0	2691865
LD36331510.las	251406129.92	251947460.49	[-4134, 1624]	[-24.804, 9.744]	[0, 0]	[0, 1]	[0, 0]	[0, 0]	0	0	0	2480403
LD36331513.las	251406141.09	251947472.19	[-4182, 1537]	[-25.092, 9.222]	[0, 0]	[0, 1]	[0, 1]	[0, 0]	0	0	0	2847517
LD36331516.las	251406152.82	251947483.38	[-4196, 1459]	[-25.176, 8.754]	[0, 0]	[0, 1]	[0, 1]	[0, 0]	0	0	0	3034957
LD36331519.las	251406165.55	251947495.95	[-4196, 1359]	[-25.176, 8.154]	[0, 0]	[0, 1]	[0, 1]	[0, 0]	0	0	0	2782142
LD36331522.las	251406176.88	251947507.37	[-4199, 1284]	[-25.194, 7.704]	[0, 0]	[0, 1]	[0, 1]	[0, 0]	0	0	0	2709235
LD36331525.las	251406188.12	251947518.94	[-4198, 1211]	[-25.188, 7.266]	[0, 0]	[0, 1]	[0, 1]	[0, 0]	0	0	0	2805759
LD36331528.las	251406200.45	251947530.27	[-4199, 1147]	[-25.194, 6.882]	[0, 0]	[0, 1]	[0, 1]	[0, 0]	0	0	0	2500123
LD36331531.las	251406211.94	251947541.38	[-4195, 1053]	[-25.17, 6.318]	[0, 0]	[0, 1]	[0, 1]	[0, 0]	0	0	0	2600876
LD36331534.las	251406224.59	251947553.68	[-4197, 954]	[-25.182, 5.724]	[0, 0]	[0, 1]	[0, 1]	[0, 0]	0	0	0	2225170
LD36331537.las	251406234.94	251947565.74	[-4200, 886]	[-25.2, 5.316]	[0, 0]	[0, 1]	[0, 1]	[0, 0]	0	0	0	2416774
LD36331540.las	251406246.46	251947577.48	[-4197, 816]	[-25.182, 4.896]	[0, 0]	[0, 1]	[0, 1]	[0, 0]	0	0	0	2729557
LD36331543.las	251406258.88	251947588.87	[-4240, 733]	[-25.44, 4.398]	[0, 0]	[0, 1]	[0, 1]	[0, 0]	0	0	0	2686657
LD36331546.las	251406270.39	251947601.30	[-4199, 642]	[-25.194, 3.852]	[0, 0]	[0, 1]	[0, 1]	[0, 0]	0	0	89370	2803046
LD36331549.las	251406282.83	251947612.94	[-4200, 585]	[-25.2, 3.51]	[0, 0]	[0, 1]	[0, 1]	[0, 0]	0	0	16674	2733818
LD36331552.las	251406294.20	251947624.10	[-4200, 513]	[-25.2, 3.078]	[0, 0]	[0, 1]	[0, 1]	[0, 0]	0	0	0	2845571
LD36331555.las	251406306.00	251947635.40	[-4199, 421]	[-25.194, 2.526]	[0, 0]	[0, 1]	[0, 1]	[0, 0]	0	0	0	2792905
LD36331558.las	251406317.66	251947646.82	[-4199, 344]	[-25.194, 2.064]	[0, 0]	[0, 1]	[0, 1]	[0, 0]	0	0	0	2746141
LD36331561.las	251406329.19	251947658.20	[-4204, 264]	[-25.224, 1.584]	[0, 0]	[0, 1]	[0, 1]	[0, 0]	0	0	0	2773936
LD36331564.las	251406341.14	251947669.60	[-4198, 184]	[-25.188, 1.104]	[0, 0]	[0, 1]	[0, 1]	[0, 0]	0	0	0	2760055
LD36331567.las	251406352.48	251947681.83	[-4199, 87]	[-25.194, 0.522]	[0, 0]	[0, 1]	[0, 1]	[0, 0]	0	0	0	2903229
LD36331570.las	251406363.89	251947694.21	[-4203, 16]	[-25.218, 0.096]	[0, 0]	[0, 1]	[0, 1]	[0, 0]	0	0	0	2767655
LD36331573.las	251406375.78	251947705.64	[-4204, -37]	[-25.224, -0.222]	[0, 0]	[0, 1]	[0, 1]	[0, 0]	0	0	0	2659061
LD36331576.las	251406387.44	251947716.53	[-4200, -130]	[-25.2, -0.78]	[0, 0]	[0, 1]	[0, 1]	[0, 0]	0	0	0	2419785
LD36331579.las	251406398.16	251947728.11	[-4198, -251]	[-25.188, -1.506]	[0, 0]	[0, 1]	[0, 1]	[0, 0]	0	0	0	2537534
LD36331582.las	251406410.02	251947740.45	[-4201, -337]	[-25.206, -2.022]	[0, 0]	[0, 1]	[0, 1]	[0, 0]	0	0	0	2570931
LD36331585.las	251406421.41	251947752.90	[-4201, -392]	[-25.206, -2.352]	[0, 0]	[0, 1]	[0, 1]	[0, 0]	0	0	0	2638481
LD36331588.las	251406433.07	251947764.46	[-4202, -463]	[-25.212, -2.778]	[0, 0]	[0, 1]	[0, 1]	[0, 0]	0	0	0	2461407
LD36331591.las	251406444.32	251947776.16	[-4199, -569]	[-25.194, -3.414]	[0, 0]	[0, 1]	[0, 1]	[0, 0]	0	0	0	2633224
LD36331594.las	251406456.23	251947787.61	[-4198, -656]	[-25.188, -3.936]	[0, 0]	[0, 1]	[0, 1]	[0, 0]	0	0	0	2649066
LD36331597.las	251406467.77	251947800.41	[-4197, -741]	[-25.182, -4.446]	[0, 0]	[0, 1]	[0, 1]	[0, 0]	0	0	0	2962931
LD36331600.las	251406479.79	251947811.74	[-4199, -817]	[-25.194, -4.902]	[0, 0]	[0, 1]	[0, 1]	[0, 0]	0	0	0	2683447
LD36331603.las	251406490.73	251947823.31	[-4198, -923]	[-25.188, -5.538]	[0, 0]	[0, 1]	[0, 1]	[0, 0]	0	0	0	2892872
LD36331606.las	251406502.89	251947835.84	[-4200, -975]	[-25.2, -5.85]	[0, 0]	[0, 1]	[0, 1]	[0, 0]	0	0	0	2779701
LD36331609.las	251406514.78	251947847.33	[-4198, -1066]	[-25.188, -6.396]	[0, 0]	[0, 1]	[0, 1]	[0, 0]	0	0	0	2794388
LD36331612.las	251406524.82	251947859.74	[-4199, -1138]	[-25.194, -6.828]	[0, 0]	[0, 1]	[0, 1]	[0, 0]	0	0	0	3068537
LD36331615.las	251406537.36	251947861.03	[-4199, -1223]	[-25.194, -7.338]	[0, 0]	[0, 1]	[0, 1]	[0, 0]	0	0	0	365707
LD36361339.las	251405470.80	251599701.25	[-4193, 442]	[-25.158, 2.652]	[0, 0]	[0, 1]	[0, 1]	[0, 0]	0	0	0	47625
LD36361342.las	251405472.18	251599700.15	[-4201, 428]	[-25.206, 2.568]	[0, 0]	[0, 1]	[0, 1]	[0, 0]	0	0	0	441982
LD36361345.las	251405483.83	251599689.95	[-4196, 347]	[-25.176, 2.082]	[0, 0]	[0, 1]	[0, 1]	[0, 0]	0	0	0	685317
LD36361348.las	251405494.23	251599678.61	[-4204, 293]	[-25.224, 1.758]	[0, 0]	[0, 1]	[0, 1]	[0, 0]	0	0	77603	685365
LD36361351.las	251405505.95	251599666.90	[-4198, 211]	[-25.188, 1.266]	[0, 0]	[0, 1]	[0, 1]	[0, 0]	0	0	0	778409
LD36361354.las	251405518.38	251599656.64	[-4201, 81]	[-25.206, 0.486]	[0, 0]	[0, 1]	[0, 1]	[0, 0]	0	0	0	865948

DPH-1.3 Report on ASPRS LAS File Format (Tiled Data) - Informational - continued

File	GPS Time min	GPS Time max	Extended Scan Angle	Scan Angle Rank	Scanner Channel	Scan Direction	Edge of Flight Line	User Data	Counts for Synthetic	Key-points	Withheld	Overlap
LD36361357.las	251405529.45	251599646.44	[-4201, -32]	[-25.206, -0.192]	[0, 0]	[0, 1]	[0, 1]	[0, 0]	0	0	0	1021851
LD36361360.las	251405541.43	251599635.48	[-4197, -78]	[-25.182, -0.468]	[0, 0]	[0, 1]	[0, 1]	[0, 0]	0	0	0	1161265
LD36361363.las	251405552.84	251599624.14	[-4200, -131]	[-25.2, -0.786]	[0, 0]	[0, 1]	[0, 1]	[0, 0]	0	0	0	1169530
LD36361366.las	251405564.93	251599613.29	[-4204, -232]	[-25.224, -1.392]	[0, 0]	[0, 1]	[0, 1]	[0, 0]	0	0	0	1205705
LD36361369.las	251405575.57	251599602.79	[-4200, -361]	[-25.2, -2.166]	[0, 0]	[0, 1]	[0, 1]	[0, 0]	0	0	0	1342393
LD36361372.las	251405587.04	251599591.84	[-4187, -430]	[-25.122, -2.58]	[0, 0]	[0, 1]	[0, 1]	[0, 0]	0	0	0	1457107
LD36361375.las	251405598.52	251599580.49	[-4200, -512]	[-25.2, -3.072]	[0, 0]	[0, 1]	[0, 1]	[0, 0]	0	0	0	1529626
LD36361378.las	251405609.59	251599569.25	[-4203, -609]	[-25.218, -3.654]	[0, 0]	[0, 1]	[0, 1]	[0, 0]	0	0	0	1495680
LD36361381.las	251405620.55	251599558.90	[-4201, -705]	[-25.206, -4.23]	[0, 0]	[0, 1]	[0, 1]	[0, 0]	0	0	0	1662039
LD36361384.las	251405631.98	251599547.94	[-4199, -788]	[-25.194, -4.728]	[0, 0]	[0, 1]	[0, 1]	[0, 0]	0	0	0	1722368
LD36361387.las	251405643.32	251599536.98	[-4183, -864]	[-25.098, -5.184]	[0, 0]	[0, 1]	[0, 1]	[0, 0]	0	0	64941	1752979
LD36361390.las	251405655.09	251599526.04	[-4200, -958]	[-25.2, -5.748]	[0, 0]	[0, 1]	[0, 1]	[0, 0]	0	0	0	1884136
LD36361393.las	251405666.09	251599515.52	[-4203, -1029]	[-25.218, -6.174]	[0, 0]	[0, 1]	[0, 1]	[0, 0]	0	0	0	2046415
LD36361396.las	251405677.90	251599504.91	[-4199, -1081]	[-25.194, -6.486]	[0, 0]	[0, 1]	[0, 1]	[0, 0]	0	0	0	2140087
LD36361399.las	251405688.37	251599493.77	[-4197, -1170]	[-25.182, -7.02]	[0, 0]	[0, 1]	[0, 1]	[0, 0]	0	0	0	2554495
LD36361402.las	251405700.84	251599482.93	[-4205, -1267]	[-25.23, -7.602]	[0, 0]	[0, 1]	[0, 1]	[0, 0]	0	0	0	2536596
LD36361405.las	251405711.66	251599471.61	[-4201, -1363]	[-25.206, -8.178]	[0, 0]	[0, 1]	[0, 1]	[0, 0]	0	0	0	2426404
LD36361408.las	251405723.30	251599461.93	[-4200, -1458]	[-25.2, -8.748]	[0, 0]	[0, 1]	[0, 1]	[0, 0]	0	0	0	2556349
LD36361411.las	251405734.85	251599451.03	[-4200, -1550]	[-25.2, -9.3]	[0, 0]	[0, 1]	[0, 1]	[0, 0]	0	0	0	2554159
LD36361414.las	251405745.75	251599439.79	[-4204, -1606]	[-25.224, -9.636]	[0, 0]	[0, 1]	[0, 1]	[0, 0]	0	0	0	2651862
LD36361417.las	251405757.48	251599428.62	[-4198, -1670]	[-25.188, -10.02]	[0, 0]	[0, 1]	[0, 1]	[0, 0]	0	0	0	2694506
LD36361420.las	251405769.66	251599417.26	[-4201, -1760]	[-25.206, -10.56]	[0, 0]	[0, 1]	[0, 1]	[0, 0]	0	0	0	2339393
LD36361423.las	251405780.87	251599407.51	[-4200, -1658]	[-25.2, -9.948]	[0, 0]	[0, 1]	[0, 1]	[0, 0]	0	0	0	2708325
LD36361426.las	251405793.97	251599396.58	[-4200, -1563]	[-25.2, -9.378]	[0, 0]	[0, 1]	[0, 1]	[0, 0]	0	0	0	2750073
LD36361429.las	251405806.90	251599385.57	[-4201, -1481]	[-25.206, -8.886]	[0, 0]	[0, 1]	[0, 1]	[0, 0]	0	0	0	2465023
LD36361432.las	251405818.01	251599375.28	[-4199, -1362]	[-25.194, -8.172]	[0, 0]	[0, 1]	[0, 1]	[0, 0]	0	0	0	2781494
LD36361435.las	251405830.09	251599363.54	[-4207, -1296]	[-25.242, -7.776]	[0, 0]	[0, 1]	[0, 1]	[0, 0]	0	0	0	2626496
LD36361438.las	251405841.90	251599353.52	[-4200, -1237]	[-25.2, -7.422]	[0, 0]	[0, 1]	[0, 1]	[0, 0]	0	0	0	2488961
LD36361441.las	251405853.34	251599342.85	[-4199, -1164]	[-25.194, -6.984]	[0, 0]	[0, 1]	[0, 1]	[0, 0]	0	0	159848	2363218
LD36361444.las	251405867.66	251599332.30	[-4204, -1040]	[-25.224, -6.24]	[0, 0]	[0, 1]	[0, 1]	[0, 0]	0	0	0	2102004
LD36361447.las	251405878.61	251599321.45	[-4179, -954]	[-25.074, -5.724]	[0, 0]	[0, 1]	[0, 1]	[0, 0]	0	0	0	2059323
LD36361450.las	251405890.23	251599310.22	[-4197, -870]	[-25.182, -5.22]	[0, 0]	[0, 1]	[0, 1]	[0, 0]	0	0	0	1903846
LD36361453.las	251405901.18	251599298.95	[-4196, -791]	[-25.176, -4.746]	[0, 0]	[0, 1]	[0, 1]	[0, 0]	0	0	124092	1890391
LD36361456.las	251405914.49	251599288.24	[-4201, -708]	[-25.206, -4.248]	[0, 0]	[0, 1]	[0, 1]	[0, 0]	0	0	0	1805752
LD36361459.las	251405926.61	251599277.90	[-4197, -626]	[-25.182, -3.756]	[0, 0]	[0, 1]	[0, 1]	[0, 0]	0	0	0	1641522
LD36361462.las	251405937.98	251599267.20	[-4199, -551]	[-25.194, -3.306]	[0, 0]	[0, 1]	[0, 1]	[0, 0]	0	0	0	1652133
LD36361465.las	251405949.59	251947285.38	[-4196, -299]	[-25.176, -1.794]	[0, 0]	[0, 1]	[0, 1]	[0, 0]	0	0	0	4191353
LD36361468.las	251405962.06	251947296.70	[-4200, -355]	[-25.2, -2.13]	[0, 0]	[0, 1]	[0, 1]	[0, 0]	0	0	0	5324006
LD36361471.las	251405975.30	251947309.17	[-4198, -254]	[-25.188, -1.524]	[0, 0]	[0, 1]	[0, 1]	[0, 0]	0	0	0	5059674
LD36361474.las	251405985.12	251947320.93	[-4201, -245]	[-25.206, -1.47]	[0, 0]	[0, 1]	[0, 1]	[0, 0]	0	0	0	3242473
LD36361477.las	251405997.04	251947332.57	[-4200, -608]	[-25.2, -3.648]	[0, 0]	[0, 1]	[0, 1]	[0, 0]	0	0	0	3120071
LD36361480.las	251406009.84	251947343.95	[-4204, -680]	[-25.224, -4.08]	[0, 0]	[0, 1]	[0, 1]	[0, 0]	0	0	0	3038206
LD36361483.las	251406022.09	251947355.43	[-4197, -756]	[-25.182, -4.536]	[0, 0]	[0, 1]	[0, 1]	[0, 0]	0	0	0	3116245
LD36361486.las	251406033.66	251947366.57	[-4202, -856]	[-25.212, -5.136]	[0, 0]	[0, 1]	[0, 1]	[0, 0]	0	0	0	3030733
LD36361489.las	251406045.64	251947377.46	[-4199, -935]	[-25.194, -5.61]	[0, 0]	[0, 1]	[0, 1]	[0, 0]	0	0	0	2925880
LD36361492.las	251406056.95	251947388.35	[-4202, -1023]	[-25.212, -6.138]	[0, 0]	[0, 1]	[0, 1]	[0, 0]	0	0	0	3026302
LD36361495.las	251406069.27	251947399.69	[-4198, -1104]	[-25.188, -6.624]	[0, 0]	[0, 1]	[0, 1]	[0, 0]	0	0	0	3209627
LD36361498.las	251406081.85	251947411.48	[-4204, -1168]	[-25.224, -7.008]	[0, 0]	[0, 1]	[0, 1]	[0, 0]	0	0	0	3229338
LD36361501.las	251406094.25	251947424.44	[-4205, -1263]	[-25.23, -7.578]	[0, 0]	[0, 1]	[0, 1]	[0, 0]	0	0	0	3490107

DPH-1.3 Report on ASPRS LAS File Format (Tiled Data) - Informational - continued

File	GPS Time min	GPS Time max	Extended Scan Angle	Scan Angle Rank	Scanner Channel	Scan Direction	Edge of Flight Line	User Data	Counts for Synthetic	Key-points	Withheld	Overlap
LD36361504.las	251406105.24	251947435.79	[-4196, -1330]	[-25.176, -7.98]	[0, 0]	[0, 1]	[0, 1]	[0, 0]	0	0	0	3598185
LD36361507.las	251406117.89	251947446.94	[-4207, -1422]	[-25.242, -8.532]	[0, 0]	[0, 1]	[0, 1]	[0, 0]	0	0	0	3208195
LD36361510.las	251406129.86	251947458.85	[-4203, -1490]	[-25.218, -8.94]	[0, 0]	[0, 1]	[0, 1]	[0, 0]	0	0	0	3172741
LD36361513.las	251406141.08	251947470.36	[-4203, -1565]	[-25.218, -9.39]	[0, 0]	[0, 1]	[0, 1]	[0, 0]	0	0	0	2827005
LD36361516.las	251406153.24	251947481.74	[-4199, -1613]	[-25.194, -9.678]	[0, 0]	[0, 1]	[0, 1]	[0, 0]	0	0	0	2521518
LD36361519.las	251406166.16	251947493.67	[-4200, -1688]	[-25.2, -10.128]	[0, 0]	[0, 1]	[0, 1]	[0, 0]	0	0	0	2987092
LD36361522.las	251946914.42	251947505.77	[-4201, -1667]	[-25.206, -10.002]	[0, 0]	[0, 1]	[0, 1]	[0, 0]	0	0	77730	3269678
LD36361525.las	251946903.40	251947516.87	[-4203, -1602]	[-25.218, -9.612]	[0, 0]	[0, 1]	[0, 1]	[0, 0]	0	0	0	2755113
LD36361528.las	251946891.10	251947528.77	[-4199, -1495]	[-25.194, -8.97]	[0, 0]	[0, 1]	[0, 1]	[0, 0]	0	0	0	2847129
LD36361531.las	251946879.68	251947539.74	[-4200, -1421]	[-25.2, -8.526]	[0, 0]	[0, 1]	[0, 1]	[0, 0]	0	0	0	2563273
LD36361534.las	251946868.29	251947551.60	[-4200, -1357]	[-25.2, -8.142]	[0, 0]	[0, 1]	[0, 1]	[0, 0]	0	0	0	2618861
LD36361537.las	251946856.82	251947563.87	[-4200, -1282]	[-25.2, -7.692]	[0, 0]	[0, 1]	[0, 1]	[0, 0]	0	0	0	2730023
LD36361540.las	251946844.89	251947575.49	[-4201, -1170]	[-25.206, -7.02]	[0, 0]	[0, 1]	[0, 1]	[0, 0]	0	0	0	2467786
LD36361543.las	251946833.70	251947587.02	[-4202, -1118]	[-25.212, -6.708]	[0, 0]	[0, 1]	[0, 1]	[0, 0]	0	0	0	2271333
LD36361546.las	251946821.98	251947599.22	[-4200, -1040]	[-25.2, -6.24]	[0, 0]	[0, 1]	[0, 1]	[0, 0]	0	0	0	2360333
LD36361549.las	251946810.72	251947611.12	[-4199, -971]	[-25.194, -5.826]	[0, 0]	[0, 1]	[0, 1]	[0, 0]	0	0	0	2170788
LD36361552.las	251946799.22	251947622.21	[-4198, -883]	[-25.188, -5.298]	[0, 0]	[0, 1]	[0, 1]	[0, 0]	0	0	0	1962956
LD36361555.las	251946787.67	251947633.44	[-4199, -801]	[-25.194, -4.806]	[0, 0]	[0, 1]	[0, 1]	[0, 0]	0	0	0	1841397
LD36361558.las	251946776.51	251947644.83	[-4199, -729]	[-25.194, -4.374]	[0, 0]	[0, 1]	[0, 1]	[0, 0]	0	0	0	1777095
LD36361561.las	251946765.38	251947656.53	[-4200, -687]	[-25.2, -4.122]	[0, 0]	[0, 1]	[0, 1]	[0, 0]	0	0	0	1705813
LD36361564.las	251946753.51	251947667.56	[-4200, -592]	[-25.2, -3.552]	[0, 0]	[0, 1]	[0, 1]	[0, 0]	0	0	0	1587807
LD36361567.las	251946740.53	251947679.67	[-4200, -415]	[-25.2, -2.49]	[0, 0]	[0, 1]	[0, 1]	[0, 0]	0	0	0	1623532
LD36361570.las	251946729.66	251947692.10	[-4199, -361]	[-25.194, -2.166]	[0, 0]	[0, 1]	[0, 1]	[0, 0]	0	0	0	1581453
LD36361573.las	251946718.52	251947703.61	[-4201, -293]	[-25.206, -1.758]	[0, 0]	[0, 1]	[0, 1]	[0, 0]	0	0	0	1430755
LD36361576.las	251946707.37	251947714.57	[-4197, -237]	[-25.182, -1.422]	[0, 0]	[0, 1]	[0, 1]	[0, 0]	0	0	0	1224228
LD36361579.las	251946696.46	251947725.87	[-4200, -154]	[-25.2, -0.924]	[0, 0]	[0, 1]	[0, 1]	[0, 0]	0	0	0	1122671
LD36361582.las	251946684.63	251947738.34	[-4200, -60]	[-25.2, -0.36]	[0, 0]	[0, 1]	[0, 1]	[0, 0]	0	0	0	1230683
LD36361585.las	251946673.30	251947750.81	[-4200, 29]	[-25.2, 0.174]	[0, 0]	[0, 1]	[0, 1]	[0, 0]	0	0	0	1176606
LD36361588.las	251946662.29	251947762.15	[-4198, 100]	[-25.188, 0.6]	[0, 0]	[0, 1]	[0, 1]	[0, 0]	0	0	0	956107
LD36361591.las	251946650.68	251947774.15	[-4199, 197]	[-25.194, 1.182]	[0, 0]	[0, 1]	[0, 1]	[0, 0]	0	0	0	897853
LD36361594.las	251946639.36	251947785.48	[-4198, 283]	[-25.188, 1.698]	[0, 0]	[0, 1]	[0, 1]	[0, 0]	0	0	0	791505
LD36361597.las	251946628.14	251947797.92	[-4197, 368]	[-25.182, 2.208]	[0, 0]	[0, 1]	[0, 1]	[0, 0]	0	0	0	931725
LD36361600.las	251946616.55	251947809.87	[-4198, 475]	[-25.188, 2.85]	[0, 0]	[0, 1]	[0, 1]	[0, 0]	0	0	0	656288
LD36361603.las	251946605.84	251947820.85	[-4199, 539]	[-25.194, 3.234]	[0, 0]	[0, 1]	[0, 1]	[0, 0]	0	0	0	460968
LD36361606.las	251946594.47	251947833.74	[-4201, 605]	[-25.206, 3.63]	[0, 0]	[0, 1]	[0, 1]	[0, 0]	0	0	0	458605
LD36361609.las	251946582.53	251947845.05	[-4200, 708]	[-25.2, 4.248]	[0, 0]	[0, 1]	[0, 1]	[0, 0]	0	0	0	166351
LD36361612.las	251946571.19	251947858.18	[-4201, 797]	[-25.206, 4.782]	[0, 0]	[0, 1]	[0, 1]	[0, 0]	0	0	0	382
LD36361615.las	251946568.99	251947858.75	[-4109, 804]	[-24.654, 4.824]	[0, 0]	[0, 1]	[0, 0]	[0, 0]	0	0	0	12
LD36391339.las	251405470.29	251599701.51	[-4175, -947]	[-25.05, -5.682]	[0, 0]	[0, 1]	[0, 1]	[0, 0]	0	0	0	211349
LD36391342.las	251405471.70	251599700.31	[-4194, -884]	[-25.164, -5.304]	[0, 0]	[0, 1]	[0, 1]	[0, 0]	0	0	0	1837910
LD36391345.las	251405483.55	251599690.00	[-4198, -784]	[-25.188, -4.704]	[0, 0]	[0, 1]	[0, 1]	[0, 0]	0	0	0	1591164
LD36391348.las	251405493.96	251599678.79	[-4198, -704]	[-25.188, -4.224]	[0, 0]	[0, 1]	[0, 1]	[0, 0]	0	0	0	1678449
LD36391351.las	251405505.54	251599667.05	[-4199, -603]	[-25.194, -3.618]	[0, 0]	[0, 1]	[0, 1]	[0, 0]	0	0	0	1625149
LD36391354.las	251405517.81	251599656.74	[-4195, -521]	[-25.17, -3.126]	[0, 0]	[0, 1]	[0, 1]	[0, 0]	0	0	0	1397909
LD36391357.las	251405529.14	251599646.49	[-4197, -428]	[-25.182, -2.568]	[0, 0]	[0, 1]	[0, 1]	[0, 0]	0	0	0	1456630
LD36391360.las	251405541.26	251599635.60	[-4203, -326]	[-25.218, -1.956]	[0, 0]	[0, 1]	[0, 1]	[0, 0]	0	0	0	1359431
LD36391363.las	251405552.62	251599624.13	[-4196, -228]	[-25.176, -1.368]	[0, 0]	[0, 1]	[0, 1]	[0, 0]	0	0	0	1389240
LD36391366.las	251405564.63	251599613.52	[-4178, -146]	[-25.068, -0.876]	[0, 0]	[0, 1]	[0, 1]	[0, 0]	0	0	0	1131294
LD36391369.las	251405575.36	251599602.90	[-4197, -55]	[-25.182, -0.33]	[0, 0]	[0, 1]	[0, 1]	[0, 0]	0	0	0	1138761

DPH-1.3 Report on ASPRS LAS File Format (Tiled Data) - Informational - continued

File	GPS Time min	GPS Time max	Extended Scan Angle	Scan Angle Rank	Scanner Channel	Scan Direction	Edge of Flight Line	User Data	Counts for Synthetic	Key-points	Withheld	Overlap
LD36391372.las	251405586.91	251599591.83	[-4198, 43]	[-25.188, 0.258]	[0, 0]	[0, 1]	[0, 1]	[0, 0]	0	0	0	1072626
LD36391375.las	251405598.36	251599580.65	[-4194, 124]	[-25.164, 0.744]	[0, 0]	[0, 1]	[0, 1]	[0, 0]	0	0	0	970048
LD36391378.las	251405609.47	251599569.38	[-4193, 210]	[-25.158, 1.26]	[0, 0]	[0, 1]	[0, 1]	[0, 0]	0	0	0	862519
LD36391381.las	251405620.46	251599559.01	[-4204, 284]	[-25.224, 1.704]	[0, 0]	[0, 1]	[0, 1]	[0, 0]	0	0	0	829689
LD36391384.las	251405631.87	251599548.20	[-4195, 355]	[-25.17, 2.13]	[0, 0]	[0, 1]	[0, 1]	[0, 0]	0	0	0	758460
LD36391387.las	251405643.25	251599537.02	[-4195, 443]	[-25.17, 2.658]	[0, 0]	[0, 1]	[0, 1]	[0, 0]	0	0	0	697351
LD36391390.las	251405655.03	251599526.21	[-4198, 555]	[-25.188, 3.33]	[0, 0]	[0, 1]	[0, 1]	[0, 0]	0	0	0	543582
LD36391393.las	251405666.06	251599515.49	[-4198, 608]	[-25.188, 3.648]	[0, 0]	[0, 1]	[0, 1]	[0, 0]	0	0	0	516144
LD36391396.las	251405677.86	251599504.83	[-4202, 719]	[-25.212, 4.314]	[0, 0]	[0, 1]	[0, 1]	[0, 0]	0	0	0	379310
LD36391399.las	251405688.35	251599493.67	[-4185, 796]	[-25.11, 4.776]	[0, 0]	[0, 1]	[0, 1]	[0, 0]	0	0	0	132022
LD36391402.las	251405702.89	251599482.86	[-4167, 871]	[-25.002, 5.226]	[0, 0]	[0, 1]	[0, 0]	[0, 0]	0	0	0	18
LD36391405.las	251599461.94	251599471.78	[-2283, 950]	[-13.698, 5.7]	[0, 0]	[0, 1]	[0, 0]	[0, 0]	0	0	0	0
LD36391408.las	251599451.04	251599462.00	[-2210, 1045]	[-13.26, 6.27]	[0, 0]	[0, 1]	[0, 0]	[0, 0]	0	0	0	0
LD36391411.las	251599439.80	251599451.07	[-2107, 1135]	[-12.642, 6.81]	[0, 0]	[0, 1]	[0, 0]	[0, 0]	0	0	0	0
LD36391414.las	251599428.63	251599439.94	[-2024, 1213]	[-12.144, 7.278]	[0, 0]	[0, 1]	[0, 0]	[0, 0]	0	0	0	0
LD36391417.las	251599417.26	251599428.68	[-1958, 1301]	[-11.748, 7.806]	[0, 0]	[0, 1]	[0, 0]	[0, 0]	0	0	0	0
LD36391420.las	251599407.51	251599417.51	[-1874, 1378]	[-11.244, 8.268]	[0, 0]	[0, 1]	[0, 0]	[0, 0]	0	0	0	0
LD36391423.las	251599396.59	251599407.58	[-1808, 1465]	[-10.848, 8.79]	[0, 0]	[0, 1]	[0, 0]	[0, 0]	0	0	0	0
LD36391426.las	251599385.58	251599396.61	[-1706, 1561]	[-10.236, 9.366]	[0, 0]	[0, 1]	[0, 0]	[0, 0]	0	0	0	0
LD36391429.las	251599375.28	251599385.72	[-1611, 1634]	[-9.666, 9.804]	[0, 0]	[0, 1]	[0, 0]	[0, 0]	0	0	0	0
LD36391432.las	251599363.55	251599375.37	[-1529, 1744]	[-9.174, 10.464]	[0, 0]	[0, 1]	[0, 0]	[0, 0]	0	0	0	0
LD36391435.las	251599353.53	251599363.58	[-1411, 1809]	[-8.466, 10.854]	[0, 0]	[0, 1]	[0, 0]	[0, 0]	0	0	0	0
LD36391438.las	251599342.63	251599353.63	[-1345, 1862]	[-8.07, 11.172]	[0, 0]	[0, 1]	[0, 0]	[0, 0]	0	0	0	0
LD36391441.las	251599332.30	251599342.71	[-1287, 1923]	[-7.722, 11.538]	[0, 0]	[0, 1]	[0, 0]	[0, 0]	0	0	0	0
LD36391444.las	251599321.46	251599332.41	[-1211, 2027]	[-7.266, 12.162]	[0, 0]	[0, 1]	[0, 0]	[0, 0]	0	0	0	0
LD36391447.las	251599310.23	251599321.56	[-1089, 2106]	[-6.534, 12.636]	[0, 0]	[0, 1]	[0, 0]	[0, 0]	0	0	0	0
LD36391450.las	251597880.35	251599310.25	[-1002, 4141]	[-6.012, 24.846]	[0, 0]	[0, 1]	[0, 0]	[0, 0]	0	0	0	12
LD36391453.las	251597889.19	251599299.09	[-919, 4148]	[-5.514, 24.888]	[0, 0]	[0, 1]	[0, 1]	[0, 0]	0	0	0	70
LD36391456.las	251597901.11	251599288.42	[-838, 4164]	[-5.028, 24.984]	[0, 0]	[0, 1]	[0, 1]	[0, 0]	0	0	0	155856
LD36391459.las	251597911.53	251599278.22	[-756, 4162]	[-4.536, 24.972]	[0, 0]	[0, 1]	[0, 1]	[0, 0]	0	0	0	391621
LD36391462.las	251597922.70	251599267.40	[-675, 4163]	[-4.05, 24.978]	[0, 0]	[0, 1]	[0, 1]	[0, 0]	0	0	0	496275
LD36391465.las	251597933.63	251947283.46	[-4196, 4159]	[-25.176, 24.954]	[0, 0]	[0, 1]	[0, 1]	[0, 0]	0	0	0	2863505
LD36391468.las	251597944.88	251947294.66	[-4200, 4162]	[-25.2, 24.972]	[0, 0]	[0, 1]	[0, 1]	[0, 0]	0	0	0	4307804
LD36391471.las	251597956.03	251947306.54	[-4201, 4168]	[-25.206, 25.008]	[0, 0]	[0, 1]	[0, 1]	[0, 0]	0	0	0	4519690
LD36391474.las	251597967.79	251947319.06	[-4200, 4164]	[-25.2, 24.984]	[0, 0]	[0, 1]	[0, 1]	[0, 0]	0	0	0	2243395
LD36391477.las	251597978.11	251947330.64	[-4199, 4162]	[-25.194, 24.972]	[0, 0]	[0, 1]	[0, 1]	[0, 0]	0	0	0	1404731
LD36391480.las	251947074.34	251947342.22	[-4201, 261]	[-25.206, 1.566]	[0, 0]	[0, 1]	[0, 1]	[0, 0]	0	0	0	976440
LD36391483.las	251947062.89	251947353.90	[-4199, 357]	[-25.194, 2.142]	[0, 0]	[0, 1]	[0, 1]	[0, 0]	0	0	0	925024
LD36391486.las	251947051.39	251947365.08	[-4186, 432]	[-25.116, 2.592]	[0, 0]	[0, 1]	[0, 1]	[0, 0]	0	0	0	757007
LD36391489.las	251947039.91	251947375.95	[-4199, 526]	[-25.194, 3.156]	[0, 0]	[0, 1]	[0, 1]	[0, 0]	0	0	0	655966
LD36391492.las	251947028.19	251947386.58	[-4198, 609]	[-25.188, 3.654]	[0, 0]	[0, 1]	[0, 1]	[0, 0]	0	0	0	635542
LD36391495.las	251947015.60	251947398.03	[-4203, 720]	[-25.218, 4.32]	[0, 0]	[0, 1]	[0, 1]	[0, 0]	0	0	0	519065
LD36391498.las	251947004.25	251947409.95	[-4200, 793]	[-25.2, 4.758]	[0, 0]	[0, 1]	[0, 1]	[0, 0]	0	0	0	463958
LD36391501.las	251946993.29	251947422.56	[-4199, 862]	[-25.194, 5.172]	[0, 0]	[0, 1]	[0, 1]	[0, 0]	0	0	0	256089
LD36391504.las	251946981.81	251947434.16	[-4196, 942]	[-25.176, 5.652]	[0, 0]	[0, 1]	[0, 1]	[0, 0]	0	0	0	13061
LD36391507.las	251946970.25	251947444.23	[-4195, 1021]	[-25.17, 6.126]	[0, 0]	[0, 1]	[0, 1]	[0, 0]	0	0	0	183
LD36391510.las	251946958.86	251946971.24	[-2098, 1091]	[-12.588, 6.546]	[0, 0]	[0, 1]	[0, 0]	[0, 0]	0	0	0	0
LD36391513.las	251946946.59	251946959.75	[-2014, 1177]	[-12.084, 7.062]	[0, 0]	[0, 1]	[0, 0]	[0, 0]	0	0	0	0
LD36391516.las	251946936.49	251946947.81	[-1923, 1217]	[-11.538, 7.302]	[0, 0]	[0, 1]	[0, 0]	[0, 0]	0	0	0	0

DPH-1.3 Report on ASPRS LAS File Format (Tiled Data) - Informational - continued

File	GPS Time min	GPS Time max	Extended Scan Angle	Scan Angle Rank	Scanner Channel	Scan Direction	Edge of Flight Line	User Data	Counts for Synthetic	Key-points	Withheld	Overlap
LD36391519.las	251946924.16	251946937.68	[-1880, 1333]	[-11.28, 7.998]	[0, 0]	[0, 1]	[0, 0]	[0, 0]	0	0	0	0
LD36391522.las	251946913.08	251946925.32	[-1769, 1400]	[-10.614, 8.4]	[0, 0]	[0, 1]	[0, 0]	[0, 0]	0	0	0	0
LD36391525.las	251946902.33	251946914.41	[-1716, 1452]	[-10.296, 8.712]	[0, 0]	[0, 1]	[0, 0]	[0, 0]	0	0	0	0
LD36391528.las	251946889.85	251946903.40	[-1651, 1578]	[-9.906, 9.468]	[0, 0]	[0, 1]	[0, 0]	[0, 0]	0	0	0	0
LD36391531.las	251946878.37	251946891.09	[-1544, 1662]	[-9.264, 9.972]	[0, 0]	[0, 1]	[0, 0]	[0, 0]	0	0	0	0
LD36391534.las	251946867.04	251946879.68	[-1469, 1724]	[-8.814, 10.344]	[0, 0]	[0, 1]	[0, 0]	[0, 0]	0	0	0	0
LD36391537.las	251946855.57	251946868.29	[-1405, 1799]	[-8.43, 10.794]	[0, 0]	[0, 1]	[0, 0]	[0, 0]	0	0	0	0
LD36391540.las	251946843.71	251946856.81	[-1331, 1917]	[-7.986, 11.502]	[0, 0]	[0, 1]	[0, 0]	[0, 0]	0	0	0	0
LD36391543.las	251946832.41	251946844.88	[-1218, 1975]	[-7.308, 11.85]	[0, 0]	[0, 1]	[0, 0]	[0, 0]	0	0	0	0
LD36391546.las	251946820.71	251946833.70	[-1167, 2057]	[-7.002, 12.342]	[0, 0]	[0, 1]	[0, 0]	[0, 0]	0	0	0	0
LD36391549.las	251946809.41	251946821.97	[-1089, 2136]	[-6.534, 12.816]	[0, 0]	[0, 1]	[0, 0]	[0, 0]	0	0	0	0
LD36391552.las	251946797.88	251946810.71	[-1020, 2237]	[-6.12, 13.422]	[0, 0]	[0, 1]	[0, 0]	[0, 0]	0	0	0	0
LD36391555.las	251946786.14	251946799.21	[-931, 2333]	[-5.586, 13.998]	[0, 0]	[0, 1]	[0, 0]	[0, 0]	0	0	0	0
LD36391558.las	251946118.89	251946787.66	[-849, 4148]	[-5.094, 24.888]	[0, 0]	[0, 1]	[0, 1]	[0, 0]	0	0	0	163
LD36391561.las	251946126.45	251946776.50	[-778, 4166]	[-4.668, 24.996]	[0, 0]	[0, 1]	[0, 1]	[0, 0]	0	0	0	645
LD36391564.las	251946138.53	251946765.37	[-736, 4160]	[-4.416, 24.96]	[0, 0]	[0, 1]	[0, 1]	[0, 0]	0	0	0	33802
LD36391567.las	251946149.64	251946753.50	[-643, 4162]	[-3.858, 24.972]	[0, 0]	[0, 1]	[0, 1]	[0, 0]	0	0	0	398057
LD36391570.las	251946161.29	251946740.53	[-464, 4160]	[-2.784, 24.96]	[0, 0]	[0, 1]	[0, 1]	[0, 0]	0	0	0	560507
LD36391573.las	251946173.21	251946729.65	[-410, 4168]	[-2.46, 25.008]	[0, 0]	[0, 1]	[0, 1]	[0, 0]	0	0	0	663900
LD36391576.las	251946185.47	251946718.51	[-341, 4160]	[-2.046, 24.96]	[0, 0]	[0, 1]	[0, 1]	[0, 0]	0	0	0	767146
LD36391579.las	251946198.44	251946707.36	[-286, 4162]	[-1.716, 24.972]	[0, 0]	[0, 1]	[0, 1]	[0, 0]	0	0	0	630789
LD36391582.las	251946209.78	251946696.46	[-203, 4161]	[-1.218, 24.966]	[0, 0]	[0, 1]	[0, 1]	[0, 0]	0	0	0	799479
LD36391585.las	251946221.37	251946684.63	[-108, 4160]	[-0.648, 24.96]	[0, 0]	[0, 1]	[0, 1]	[0, 0]	0	0	0	932297
LD36391588.las	251946233.09	251946673.29	[-19, 4163]	[-0.114, 24.978]	[0, 0]	[0, 1]	[0, 1]	[0, 0]	0	0	0	1076896
LD36391591.las	251946245.92	251946662.28	[52, 4162]	[0.312, 24.972]	[0, 0]	[0, 1]	[0, 1]	[0, 0]	0	0	0	992008
LD36391594.las	251946257.60	251946650.67	[148, 4162]	[0.888, 24.972]	[0, 0]	[0, 1]	[0, 1]	[0, 0]	0	0	0	1095486
LD36391597.las	251946269.40	251946639.36	[234, 4164]	[1.404, 24.984]	[0, 0]	[0, 1]	[0, 1]	[0, 0]	0	0	0	1239347
LD36391600.las	251946281.68	251946628.14	[320, 4165]	[1.92, 24.99]	[0, 0]	[0, 1]	[0, 1]	[0, 0]	0	0	0	1311652
LD36391603.las	251946293.29	251946616.55	[426, 4161]	[2.556, 24.966]	[0, 0]	[0, 1]	[0, 1]	[0, 0]	0	0	0	1401070
LD36391606.las	251946304.66	251946605.83	[484, 4161]	[3.342, 24.966]	[0, 0]	[0, 1]	[0, 1]	[0, 0]	0	0	0	1523722
LD36391609.las	251946317.33	251946594.46	[557, 4159]	[4.342, 24.954]	[0, 0]	[0, 1]	[0, 1]	[0, 0]	0	0	0	1513046
LD36391612.las	251946329.49	251946582.53	[660, 4159]	[5.396, 24.954]	[0, 0]	[0, 1]	[0, 1]	[0, 0]	0	0	0	1556196
LD36391615.las	251946340.85	251946571.19	[749, 4161]	[6.494, 24.966]	[0, 0]	[0, 1]	[0, 1]	[0, 0]	0	0	0	357987
LD36421339.las	251599700.32	251599701.81	[-1006, 2286]	[-6.036, 13.716]	[0, 0]	[0, 1]	[0, 0]	[0, 0]	0	0	0	0
LD36421342.las	251599690.01	251599700.53	[-995, 2325]	[-5.97, 13.95]	[0, 0]	[0, 1]	[0, 0]	[0, 0]	0	0	0	0
LD36421345.las	251599678.79	251599690.09	[-933, 2409]	[-5.598, 14.454]	[0, 0]	[0, 1]	[0, 0]	[0, 0]	0	0	0	0
LD36421348.las	251599667.06	251599678.98	[-832, 2487]	[-4.992, 14.922]	[0, 0]	[0, 1]	[0, 0]	[0, 0]	0	0	0	0
LD36421351.las	251599656.75	251599667.24	[-753, 2593]	[-4.518, 15.558]	[0, 0]	[0, 1]	[0, 0]	[0, 0]	0	0	0	0
LD36421354.las	251597521.85	251599656.86	[-651, 4160]	[-3.906, 24.96]	[0, 0]	[0, 1]	[0, 1]	[0, 0]	0	0	0	62313
LD36421357.las	251597527.80	251599646.58	[-569, 4161]	[-3.414, 24.966]	[0, 0]	[0, 1]	[0, 1]	[0, 0]	0	0	0	301710
LD36421360.las	251597539.69	251599635.77	[-476, 4160]	[-2.856, 24.96]	[0, 0]	[0, 1]	[0, 1]	[0, 0]	0	0	0	474569
LD36421363.las	251597551.07	251599624.14	[-374, 4158]	[-2.244, 24.948]	[0, 0]	[0, 1]	[0, 1]	[0, 0]	0	0	0	542788
LD36421366.las	251597562.10	251599613.80	[-275, 4173]	[-1.65, 25.038]	[0, 0]	[0, 1]	[0, 1]	[0, 0]	0	0	0	680205
LD36421369.las	251597572.87	251599603.04	[-194, 4163]	[-1.164, 24.978]	[0, 0]	[0, 1]	[0, 1]	[0, 0]	0	0	0	807306
LD36421372.las	251597583.97	251599591.80	[-104, 4158]	[-0.624, 24.948]	[0, 0]	[0, 1]	[0, 1]	[0, 0]	0	0	0	941311
LD36421375.las	251597595.44	251599580.86	[-5, 4168]	[-0.03, 25.008]	[0, 0]	[0, 1]	[0, 1]	[0, 0]	0	0	0	1007865
LD36421378.las	251597606.53	251599569.53	[76, 4160]	[0.456, 24.96]	[0, 0]	[0, 1]	[0, 1]	[0, 0]	0	0	0	1191513
LD36421381.las	251597618.49	251599559.15	[162, 4158]	[0.972, 24.948]	[0, 0]	[0, 1]	[0, 1]	[0, 0]	0	0	0	1167288
LD36421384.las	251597629.78	251599548.46	[236, 4162]	[1.416, 24.972]	[0, 0]	[0, 1]	[0, 1]	[0, 0]	0	0	0	1181676

DPH-1.3 Report on ASPRS LAS File Format (Tiled Data) - Informational - continued

File	GPS Time min	GPS Time max	Extended Scan Angle	Scan Angle Rank	Scanner Channel	Scan Direction	Edge of Flight Line	User Data	Counts for Synthetic	Key-points	Withheld	Overlap
LD36421387.las	251597640.43	251599537.07	[306, 4164]	[1.836, 24.984]	[0, 0]	[0, 1]	[0, 1]	[0, 0]	0	0	0	1381665
LD36421390.las	251597652.22	251599526.42	[394, 4158]	[2.364, 24.948]	[0, 0]	[0, 1]	[0, 1]	[0, 0]	0	0	0	1354749
LD36421393.las	251597663.00	251599515.47	[506, 4162]	[3.036, 24.972]	[0, 0]	[0, 1]	[0, 1]	[0, 0]	0	0	0	1505789
LD36421396.las	251597674.50	251599504.70	[560, 4162]	[3.36, 24.972]	[0, 0]	[0, 1]	[0, 1]	[0, 0]	0	0	0	1498815
LD36421399.las	251597685.51	251599493.54	[672, 4164]	[4.032, 24.984]	[0, 0]	[0, 1]	[0, 1]	[0, 0]	0	0	0	1559639
LD36421402.las	251597696.18	251599482.77	[747, 4159]	[4.482, 24.954]	[0, 0]	[0, 1]	[0, 1]	[0, 0]	0	0	0	1749222
LD36421405.las	251597707.78	251599471.98	[823, 4158]	[4.938, 24.948]	[0, 0]	[0, 1]	[0, 1]	[0, 0]	0	0	0	1774230
LD36421408.las	251597719.27	251599462.10	[902, 4160]	[5.412, 24.96]	[0, 0]	[0, 1]	[0, 1]	[0, 0]	0	0	0	1909042
LD36421411.las	251597730.54	251599451.13	[996, 4170]	[5.976, 25.02]	[0, 0]	[0, 1]	[0, 1]	[0, 0]	0	0	0	2018795
LD36421414.las	251597741.83	251599440.14	[1087, 4161]	[6.522, 24.966]	[0, 0]	[0, 1]	[0, 1]	[0, 0]	0	0	0	2187535
LD36421417.las	251597752.82	251599428.78	[1165, 4164]	[6.99, 24.984]	[0, 0]	[0, 1]	[0, 1]	[0, 0]	0	0	0	2414380
LD36421420.las	251597764.13	251599417.77	[1253, 4162]	[7.518, 24.972]	[0, 0]	[0, 1]	[0, 1]	[0, 0]	0	0	0	2330809
LD36421423.las	251597775.04	251599407.64	[1330, 4165]	[7.98, 24.99]	[0, 0]	[0, 1]	[0, 1]	[0, 0]	0	0	0	2501580
LD36421426.las	251597786.45	251599396.65	[1417, 4164]	[8.502, 24.984]	[0, 0]	[0, 1]	[0, 1]	[0, 0]	0	0	0	2529816
LD36421429.las	251597798.30	251599385.89	[1513, 4162]	[9.078, 24.972]	[0, 0]	[0, 1]	[0, 1]	[0, 0]	0	0	0	2409265
LD36421432.las	251597809.38	251599375.51	[1585, 4166]	[9.51, 24.996]	[0, 0]	[0, 1]	[0, 1]	[0, 0]	0	0	0	2627025
LD36421435.las	251597820.51	251599363.64	[1696, 4162]	[10.176, 24.972]	[0, 0]	[0, 1]	[0, 1]	[0, 0]	0	0	0	2429637
LD36421438.las	251597831.97	251599353.74	[1759, 4163]	[10.554, 24.978]	[0, 0]	[0, 1]	[0, 1]	[0, 0]	0	0	0	2508181
LD36421441.las	251597842.57	251599342.62	[1654, 4165]	[9.924, 24.99]	[0, 0]	[0, 1]	[0, 1]	[0, 0]	0	0	0	2622184
LD36421444.las	251597854.64	251599332.52	[1585, 4166]	[9.51, 24.996]	[0, 0]	[0, 1]	[0, 1]	[0, 0]	0	0	0	2560135
LD36421447.las	251597865.45	251599321.66	[1509, 4161]	[9.054, 24.966]	[0, 0]	[0, 1]	[0, 1]	[0, 0]	0	0	0	2691646
LD36421450.las	251597876.78	251599310.30	[1403, 4163]	[8.418, 24.978]	[0, 0]	[0, 1]	[0, 1]	[0, 0]	0	0	0	2644757
LD36421453.las	251597888.02	251599299.20	[1309, 4164]	[7.854, 24.984]	[0, 0]	[0, 1]	[0, 1]	[0, 0]	0	0	0	2639544
LD36421456.las	251597899.46	251599288.55	[1204, 4165]	[7.224, 24.99]	[0, 0]	[0, 1]	[0, 1]	[0, 0]	0	0	0	2465572
LD36421459.las	251597911.08	251599278.44	[1136, 4163]	[6.816, 24.978]	[0, 0]	[0, 1]	[0, 1]	[0, 0]	0	0	0	2233807
LD36421462.las	251597922.25	251599267.54	[1049, 4163]	[6.294, 24.978]	[0, 0]	[0, 1]	[0, 1]	[0, 0]	0	0	0	1964623
LD36421465.las	251597933.28	251947140.42	[-212, 4164]	[-1.272, 24.984]	[0, 0]	[0, 1]	[0, 1]	[0, 0]	0	0	0	3654190
LD36421468.las	251597944.41	251947132.57	[-187, 4166]	[-1.122, 24.996]	[0, 0]	[0, 1]	[0, 1]	[0, 0]	0	0	0	4443435
LD36421471.las	251597955.74	251947120.76	[-103, 4167]	[-0.618, 25.002]	[0, 0]	[0, 1]	[0, 1]	[0, 0]	0	0	0	5084429
LD36421474.las	251597967.58	251947108.25	[21, 4171]	[0.126, 25.026]	[0, 0]	[0, 1]	[0, 1]	[0, 0]	0	0	0	3427965
LD36421477.las	251597977.87	251947097.11	[92, 4159]	[0.552, 24.954]	[0, 0]	[0, 1]	[0, 1]	[0, 0]	0	0	0	2082593
LD36421480.las	251945804.53	251947086.01	[168, 4158]	[1.008, 24.948]	[0, 0]	[0, 1]	[0, 1]	[0, 0]	0	0	0	1340807
LD36421483.las	251945815.77	251947074.34	[211, 4171]	[1.266, 25.026]	[0, 0]	[0, 1]	[0, 1]	[0, 0]	0	0	0	1556144
LD36421486.las	251945828.47	251947062.88	[310, 4160]	[1.86, 24.96]	[0, 0]	[0, 1]	[0, 1]	[0, 0]	0	0	0	1344093
LD36421489.las	251945839.75	251947051.39	[383, 4169]	[2.298, 25.014]	[0, 0]	[0, 1]	[0, 1]	[0, 0]	0	0	0	1452415
LD36421492.las	251945851.81	251947039.90	[477, 4161]	[2.862, 24.966]	[0, 0]	[0, 1]	[0, 1]	[0, 0]	0	0	0	1631806
LD36421495.las	251945863.73	251947028.19	[560, 4162]	[3.36, 24.972]	[0, 0]	[0, 1]	[0, 1]	[0, 0]	0	0	0	1955020
LD36421498.las	251945875.58	251947015.60	[670, 4161]	[4.02, 24.966]	[0, 0]	[0, 1]	[0, 1]	[0, 0]	0	0	0	1855927
LD36421501.las	251945886.89	251947004.24	[744, 4163]	[4.464, 24.978]	[0, 0]	[0, 1]	[0, 1]	[0, 0]	0	0	0	1638379
LD36421504.las	251945897.80	251946993.27	[813, 4162]	[4.878, 24.972]	[0, 0]	[0, 1]	[0, 1]	[0, 0]	0	0	0	2062550
LD36421507.las	251945909.96	251946981.80	[893, 4160]	[5.358, 24.96]	[0, 0]	[0, 1]	[0, 1]	[0, 0]	0	0	0	1873391
LD36421510.las	251945922.12	251946970.24	[969, 4164]	[5.814, 24.984]	[0, 0]	[0, 1]	[0, 1]	[0, 0]	0	0	0	2318767
LD36421513.las	251945933.60	251946958.85	[1043, 4162]	[6.258, 24.972]	[0, 0]	[0, 1]	[0, 1]	[0, 0]	0	0	0	2100575
LD36421516.las	251945945.27	251946946.59	[1129, 4160]	[6.774, 24.96]	[0, 0]	[0, 1]	[0, 1]	[0, 0]	0	0	0	2101643
LD36421519.las	251945956.99	251946936.48	[1165, 4164]	[6.99, 24.984]	[0, 0]	[0, 1]	[0, 1]	[0, 0]	0	0	0	2385473
LD36421522.las	251945968.04	251946924.15	[1285, 4165]	[7.71, 24.99]	[0, 0]	[0, 1]	[0, 1]	[0, 0]	0	0	0	2728889
LD36421525.las	251945980.80	251946913.07	[1352, 4162]	[8.112, 24.972]	[0, 0]	[0, 1]	[0, 1]	[0, 0]	0	0	0	2515206
LD36421528.las	251945992.18	251946902.32	[1403, 4165]	[8.418, 24.99]	[0, 0]	[0, 1]	[0, 1]	[0, 0]	0	0	0	2741721
LD36421531.las	251946003.65	251946889.84	[1529, 4165]	[9.174, 24.99]	[0, 0]	[0, 1]	[0, 1]	[0, 0]	0	0	0	2688195

DPH-1.3 Report on ASPRS LAS File Format (Tiled Data) - Informational - continued

File	GPS Time min	GPS Time max	Extended Scan Angle	Scan Angle Rank	Scanner Channel	Scan Direction	Edge of Flight Line	User Data	Counts for Synthetic	Key-points	Withheld	Overlap
LD36421534.las	251946015.67	251946878.36	[1614, 4162]	[9.684, 24.972]	[0, 0]	[0, 1]	[0, 1]	[0, 0]	0	0	0	2602759
LD36421537.las	251946027.82	251946867.03	[1675, 4161]	[10.05, 24.966]	[0, 0]	[0, 1]	[0, 1]	[0, 0]	0	0	0	2531912
LD36421540.las	251946040.25	251946855.56	[1732, 4166]	[10.392, 24.996]	[0, 0]	[0, 1]	[0, 1]	[0, 0]	0	0	71825	2548120
LD36421543.las	251946051.92	251946843.70	[1678, 4165]	[10.068, 24.99]	[0, 0]	[0, 1]	[0, 1]	[0, 0]	0	0	172136	2569324
LD36421546.las	251946064.24	251946832.40	[1606, 4164]	[9.636, 24.984]	[0, 0]	[0, 1]	[0, 1]	[0, 0]	0	0	0	2660318
LD36421549.las	251946076.11	251946820.70	[1498, 4167]	[8.988, 25.002]	[0, 0]	[0, 1]	[0, 1]	[0, 0]	0	0	0	2625574
LD36421552.las	251946087.43	251946809.40	[1417, 4167]	[8.502, 25.002]	[0, 0]	[0, 1]	[0, 1]	[0, 0]	0	0	0	2675755
LD36421555.las	251946099.09	251946797.87	[1351, 4164]	[8.106, 24.984]	[0, 0]	[0, 1]	[0, 1]	[0, 0]	0	0	0	2718398
LD36421558.las	251946111.52	251946786.13	[1270, 4162]	[7.62, 24.972]	[0, 0]	[0, 1]	[0, 1]	[0, 0]	0	0	0	2639715
LD36421561.las	251946123.88	251946775.12	[1214, 4166]	[7.284, 24.996]	[0, 0]	[0, 1]	[0, 1]	[0, 0]	0	0	0	2631485
LD36421564.las	251946136.53	251946763.78	[1118, 4163]	[6.708, 24.978]	[0, 0]	[0, 1]	[0, 1]	[0, 0]	0	0	0	2623413
LD36421567.las	251946147.60	251946751.49	[1027, 4163]	[6.162, 24.978]	[0, 0]	[0, 1]	[0, 1]	[0, 0]	0	0	0	2229304
LD36421570.las	251946159.26	251946739.19	[951, 4160]	[5.706, 24.96]	[0, 0]	[0, 1]	[0, 1]	[0, 0]	0	0	0	1955307
LD36421573.las	251946171.28	251946728.12	[865, 4161]	[5.19, 24.966]	[0, 0]	[0, 1]	[0, 1]	[0, 0]	0	0	0	1866490
LD36421576.las	251946183.51	251946717.07	[818, 4164]	[4.908, 24.984]	[0, 0]	[0, 1]	[0, 1]	[0, 0]	0	0	0	1802154
LD36421579.las	251946196.12	251946705.65	[748, 4164]	[4.488, 24.984]	[0, 0]	[0, 1]	[0, 1]	[0, 0]	0	0	0	1582161
LD36421582.las	251946207.73	251946694.78	[634, 4166]	[3.804, 24.996]	[0, 0]	[0, 1]	[0, 1]	[0, 0]	0	0	0	1672709
LD36421585.las	251946219.16	251946683.05	[549, 4166]	[3.294, 24.996]	[0, 0]	[0, 1]	[0, 1]	[0, 0]	0	0	0	1510319
LD36421588.las	251946230.61	251946671.76	[497, 4163]	[2.982, 24.978]	[0, 0]	[0, 1]	[0, 1]	[0, 0]	0	0	0	1356115
LD36421591.las	251946243.69	251946660.70	[402, 4162]	[2.412, 24.972]	[0, 0]	[0, 1]	[0, 1]	[0, 0]	0	0	0	1299766
LD36421594.las	251946255.31	251946648.95	[308, 4161]	[1.848, 24.966]	[0, 0]	[0, 1]	[0, 1]	[0, 0]	0	0	0	1158854
LD36421597.las	251946267.01	251946637.75	[220, 4160]	[1.32, 24.96]	[0, 0]	[0, 1]	[0, 1]	[0, 0]	0	0	0	1154733
LD36421600.las	251946278.87	251946626.34	[127, 4161]	[0.762, 24.966]	[0, 0]	[0, 1]	[0, 1]	[0, 0]	0	0	0	1447289
LD36421603.las	251946290.86	251946614.87	[28, 4158]	[0.168, 24.948]	[0, 0]	[0, 1]	[0, 1]	[0, 0]	0	0	0	1267522
LD36421606.las	251946302.51	251946604.14	[-46, 4162]	[-0.276, 24.972]	[0, 0]	[0, 1]	[0, 1]	[0, 0]	0	0	0	950724
LD36421609.las	251946314.83	251946592.45	[-106, 4161]	[-0.636, 24.966]	[0, 0]	[0, 1]	[0, 1]	[0, 0]	0	0	0	872608
LD36421612.las	251946327.18	251946580.78	[-239, 4160]	[-1.434, 24.96]	[0, 0]	[0, 1]	[0, 1]	[0, 0]	0	0	0	737464
LD36421615.las	251946338.13	251946569.36	[-249, 4159]	[-1.494, 24.954]	[0, 0]	[0, 1]	[0, 1]	[0, 0]	0	0	0	158946
LD36451339.las	251597467.87	251599702.00	[1543, 4163]	[9.258, 24.978]	[0, 0]	[0, 1]	[0, 1]	[0, 0]	0	0	0	246966
LD36451342.las	251597469.03	251599700.71	[1431, 4167]	[8.586, 25.002]	[0, 0]	[0, 1]	[0, 1]	[0, 0]	0	0	0	2274457
LD36451345.las	251597481.01	251599690.14	[1319, 4169]	[7.914, 25.014]	[0, 0]	[0, 1]	[0, 1]	[0, 0]	0	0	0	2347889
LD36451348.las	251597492.45	251599679.09	[1263, 4164]	[7.578, 24.984]	[0, 0]	[0, 1]	[0, 1]	[0, 0]	0	0	0	2446772
LD36451351.las	251597504.40	251599667.37	[1183, 4165]	[7.098, 24.99]	[0, 0]	[0, 1]	[0, 1]	[0, 0]	0	0	0	2134313
LD36451354.las	251597514.80	251599656.93	[1093, 4162]	[6.558, 24.972]	[0, 0]	[0, 1]	[0, 1]	[0, 0]	0	0	0	2243818
LD36451357.las	251597526.96	251599646.63	[1001, 4166]	[6.006, 24.996]	[0, 0]	[0, 1]	[0, 1]	[0, 0]	0	0	0	2065517
LD36451360.las	251597538.56	251599635.87	[925, 4166]	[5.55, 24.996]	[0, 0]	[0, 1]	[0, 1]	[0, 0]	0	0	0	1937036
LD36451363.las	251597550.23	251599624.16	[824, 4163]	[4.944, 24.978]	[0, 0]	[0, 1]	[0, 1]	[0, 0]	0	0	0	1635834
LD36451366.las	251597561.05	251599613.94	[716, 4160]	[4.296, 24.96]	[0, 0]	[0, 1]	[0, 1]	[0, 0]	0	0	0	1551744
LD36451369.las	251597572.15	251599603.11	[635, 4164]	[3.81, 24.984]	[0, 0]	[0, 1]	[0, 1]	[0, 0]	0	0	0	1555249
LD36451372.las	251597583.10	251599591.80	[552, 4164]	[3.312, 24.984]	[0, 0]	[0, 1]	[0, 1]	[0, 0]	0	0	0	1459274
LD36451375.las	251597594.54	251599580.95	[443, 4166]	[2.658, 24.996]	[0, 0]	[0, 1]	[0, 1]	[0, 0]	0	0	0	1402420
LD36451378.las	251597605.59	251599569.59	[369, 4163]	[2.214, 24.978]	[0, 0]	[0, 1]	[0, 1]	[0, 0]	0	0	0	1237980
LD36451381.las	251597617.59	251599559.21	[299, 4164]	[1.794, 24.984]	[0, 0]	[0, 1]	[0, 1]	[0, 0]	0	0	0	1223413
LD36451384.las	251597628.87	251599548.54	[195, 4163]	[1.17, 24.978]	[0, 0]	[0, 1]	[0, 1]	[0, 0]	0	0	0	1237649
LD36451387.las	251597639.52	251599537.09	[102, 4164]	[0.612, 24.984]	[0, 0]	[0, 1]	[0, 1]	[0, 0]	0	0	0	1111919
LD36451390.las	251597651.44	251599526.48	[18, 4164]	[0.108, 24.984]	[0, 0]	[0, 1]	[0, 1]	[0, 0]	0	0	0	1053698
LD36451393.las	251597662.12	251599515.47	[-76, 4165]	[-0.456, 24.99]	[0, 0]	[0, 1]	[0, 1]	[0, 0]	0	0	0	990777
LD36451396.las	251597673.80	251599504.61	[-158, 4163]	[-0.948, 24.978]	[0, 0]	[0, 1]	[0, 1]	[0, 0]	0	0	0	930617
LD36451399.las	251597684.73	251599493.42	[-255, 4163]	[-1.53, 24.978]	[0, 0]	[0, 1]	[0, 1]	[0, 0]	0	0	0	819068

DPH-1.3 Report on ASPRS LAS File Format (Tiled Data) - Informational - continued

File	GPS Time min	GPS Time max	Extended Scan Angle	Scan Angle Rank	Scanner Channel	Scan Direction	Edge of Flight Line	User Data	Counts for Synthetic	Key-points	Withheld	Overlap
LD36451402.las	251597695.38	251599482.70	[-340, 4170]	[-2.04, 25.02]	[0, 0]	[0, 1]	[0, 1]	[0, 0]	0	0	0	759294
LD36451405.las	251597706.94	251599472.01	[-418, 4159]	[-2.508, 24.954]	[0, 0]	[0, 1]	[0, 1]	[0, 0]	0	0	0	609069
LD36451408.las	251597718.38	251599462.10	[-521, 4166]	[-3.126, 24.996]	[0, 0]	[0, 1]	[0, 1]	[0, 0]	0	0	0	586209
LD36451411.las	251597729.68	251599451.12	[-623, 4163]	[-3.738, 24.978]	[0, 0]	[0, 1]	[0, 1]	[0, 0]	0	0	0	481295
LD36451414.las	251597741.08	251599440.15	[-683, 4161]	[-4.098, 24.966]	[0, 0]	[0, 1]	[0, 1]	[0, 0]	0	0	0	293282
LD36451417.las	251597752.11	251599428.78	[-761, 4160]	[-4.566, 24.96]	[0, 0]	[0, 1]	[0, 1]	[0, 0]	0	0	0	73475
LD36451420.las	251597763.29	251599416.44	[-876, 4153]	[-5.256, 24.918]	[0, 0]	[0, 1]	[0, 0]	[0, 0]	0	0	0	114
LD36451423.las	251597774.18	251599407.18	[-949, 4152]	[-5.694, 24.912]	[0, 0]	[0, 1]	[0, 1]	[0, 0]	0	0	0	26
LD36451426.las	251597785.72	251597798.29	[-1038, 2235]	[-6.228, 13.41]	[0, 0]	[0, 1]	[0, 0]	[0, 0]	0	0	0	0
LD36451429.las	251597797.47	251597809.37	[-1108, 2132]	[-6.648, 12.792]	[0, 0]	[0, 1]	[0, 0]	[0, 0]	0	0	0	0
LD36451432.las	251597808.68	251597820.51	[-1202, 2069]	[-7.212, 12.414]	[0, 0]	[0, 1]	[0, 0]	[0, 0]	0	0	0	0
LD36451435.las	251597819.75	251597831.96	[-1278, 1971]	[-7.668, 11.826]	[0, 0]	[0, 1]	[0, 0]	[0, 0]	0	0	0	0
LD36451438.las	251597831.29	251597842.56	[-1361, 1890]	[-8.166, 11.34]	[0, 0]	[0, 1]	[0, 0]	[0, 0]	0	0	0	0
LD36451441.las	251597841.69	251597854.63	[-1452, 1806]	[-8.712, 10.836]	[0, 0]	[0, 1]	[0, 0]	[0, 0]	0	0	0	0
LD36451444.las	251597853.89	251597865.44	[-1523, 1703]	[-9.138, 10.218]	[0, 0]	[0, 1]	[0, 0]	[0, 0]	0	0	0	0
LD36451447.las	251597864.92	251597876.77	[-1603, 1634]	[-9.618, 9.804]	[0, 0]	[0, 1]	[0, 0]	[0, 0]	0	0	0	0
LD36451450.las	251597876.13	251597888.01	[-1688, 1557]	[-10.128, 9.342]	[0, 0]	[0, 1]	[0, 0]	[0, 0]	0	0	0	0
LD36451453.las	251597887.58	251597899.45	[-1780, 1451]	[-10.68, 8.706]	[0, 0]	[0, 1]	[0, 0]	[0, 0]	0	0	0	0
LD36451456.las	251597899.02	251597911.07	[-1880, 1356]	[-11.28, 8.136]	[0, 0]	[0, 1]	[0, 0]	[0, 0]	0	0	0	0
LD36451459.las	251597910.64	251597922.23	[-1948, 1253]	[-11.688, 7.518]	[0, 0]	[0, 1]	[0, 0]	[0, 0]	0	0	0	0
LD36451462.las	251597921.83	251597933.28	[-2026, 1184]	[-12.156, 7.104]	[0, 0]	[0, 1]	[0, 0]	[0, 0]	0	0	0	0
LD36451465.las	251597932.94	251947140.42	[-2103, 4160]	[-12.618, 24.96]	[0, 0]	[0, 1]	[0, 1]	[0, 0]	0	0	0	1362850
LD36451468.las	251596760.85	251947131.36	[-4196, 4168]	[-25.176, 25.008]	[0, 0]	[0, 1]	[0, 1]	[0, 0]	0	0	0	2023782
LD36451471.las	251596748.76	251947119.13	[-4196, 4162]	[-25.176, 24.972]	[0, 0]	[0, 1]	[0, 1]	[0, 0]	0	0	0	3884135
LD36451474.las	251596737.40	251947106.64	[-4199, 4161]	[-25.194, 24.966]	[0, 0]	[0, 1]	[0, 1]	[0, 0]	0	0	0	3833650
LD36451477.las	251596726.20	251947095.62	[-4197, 4169]	[-25.182, 25.014]	[0, 0]	[0, 1]	[0, 1]	[0, 0]	0	0	0	2736272
LD36451480.las	251596716.02	251947084.56	[-4200, 4161]	[-25.2, 24.966]	[0, 0]	[0, 1]	[0, 1]	[0, 0]	0	0	0	1956042
LD36451483.las	251596715.51	251947072.82	[-4195, 4171]	[-25.17, 25.026]	[0, 0]	[0, 1]	[0, 1]	[0, 0]	0	0	0	1433985
LD36451486.las	251945826.86	251947061.72	[164, 4165]	[0.984, 24.99]	[0, 0]	[0, 1]	[0, 1]	[0, 0]	0	0	0	1266979
LD36451489.las	251945837.84	251947050.19	[58, 4161]	[0.348, 24.966]	[0, 0]	[0, 1]	[0, 1]	[0, 0]	0	0	0	1132560
LD36451492.las	251945849.86	251947038.96	[-51, 4165]	[-0.306, 24.99]	[0, 0]	[0, 1]	[0, 1]	[0, 0]	0	0	0	1098588
LD36451495.las	251945861.87	251947026.97	[-112, 4163]	[-0.672, 24.978]	[0, 0]	[0, 1]	[0, 1]	[0, 0]	0	0	0	1649792
LD36451498.las	251945873.70	251947014.22	[-206, 4171]	[-1.236, 25.026]	[0, 0]	[0, 1]	[0, 1]	[0, 0]	0	0	0	1359920
LD36451501.las	251945885.07	251947003.08	[-310, 4167]	[-1.86, 25.002]	[0, 0]	[0, 1]	[0, 1]	[0, 0]	0	0	0	826769
LD36451504.las	251945896.11	251946992.33	[-386, 4165]	[-2.316, 24.99]	[0, 0]	[0, 1]	[0, 1]	[0, 0]	0	0	0	1155431
LD36451507.las	251945907.84	251946980.38	[-439, 4164]	[-2.634, 24.984]	[0, 0]	[0, 1]	[0, 1]	[0, 0]	0	0	0	688126
LD36451510.las	251945920.22	251946969.02	[-520, 4164]	[-3.12, 24.984]	[0, 0]	[0, 1]	[0, 1]	[0, 0]	0	0	0	740621
LD36451513.las	251945931.96	251946957.88	[-599, 4161]	[-3.594, 24.966]	[0, 0]	[0, 1]	[0, 1]	[0, 0]	0	0	0	609732
LD36451516.las	251945943.44	251946945.51	[-693, 4168]	[-4.158, 25.008]	[0, 0]	[0, 1]	[0, 1]	[0, 0]	0	0	0	386408
LD36451519.las	251945955.15	251946935.24	[-792, 4162]	[-4.752, 24.972]	[0, 0]	[0, 1]	[0, 1]	[0, 0]	0	0	0	247014
LD36451522.las	251945966.41	251946922.95	[-835, 4161]	[-5.01, 24.966]	[0, 0]	[0, 1]	[0, 1]	[0, 0]	0	0	0	11924
LD36451525.las	251945978.82	251946911.45	[-939, 4159]	[-5.634, 24.954]	[0, 0]	[0, 1]	[0, 1]	[0, 0]	0	0	0	309
LD36451528.las	251945990.58	251946899.25	[-1014, 4145]	[-6.084, 24.87]	[0, 0]	[0, 1]	[0, 0]	[0, 0]	0	0	0	14
LD36451531.las	251946001.70	251946015.66	[-1103, 2105]	[-6.618, 12.63]	[0, 0]	[0, 1]	[0, 0]	[0, 0]	0	0	0	0
LD36451534.las	251946013.76	251946027.81	[-1178, 2008]	[-7.068, 12.048]	[0, 0]	[0, 1]	[0, 0]	[0, 0]	0	0	0	0
LD36451537.las	251946025.86	251946040.24	[-1253, 1937]	[-7.518, 11.622]	[0, 0]	[0, 1]	[0, 0]	[0, 0]	0	0	0	0
LD36451540.las	251946038.50	251946051.91	[-1357, 1869]	[-8.142, 11.214]	[0, 0]	[0, 1]	[0, 0]	[0, 0]	0	0	0	0
LD36451543.las	251946049.83	251946064.23	[-1416, 1780]	[-8.496, 10.68]	[0, 0]	[0, 1]	[0, 0]	[0, 0]	0	0	0	0
LD36451546.las	251946062.32	251946076.10	[-1502, 1726]	[-9.012, 10.356]	[0, 0]	[0, 1]	[0, 0]	[0, 0]	0	0	0	0

DPH-1.3 Report on ASPRS LAS File Format (Tiled Data) - Informational - continued

File	GPS Time min	GPS Time max	Extended Scan Angle	Scan Angle Rank	Scanner Channel	Scan Direction	Edge of Flight Line	User Data	Counts for Synthetic	Key-points	Withheld	Overlap
LD36451549.las	251946074.08	251946087.42	[-1615, 1655]	[-9.69, 9.93]	[0, 0]	[0, 1]	[0, 0]	[0, 0]	0	0	0	0
LD36451552.las	251946085.90	251946099.07	[-1712, 1546]	[-10.272, 9.276]	[0, 0]	[0, 1]	[0, 0]	[0, 0]	0	0	0	0
LD36451555.las	251946097.13	251946111.51	[-1778, 1466]	[-10.668, 8.796]	[0, 0]	[0, 1]	[0, 0]	[0, 0]	0	0	0	0
LD36451558.las	251946109.19	251946123.86	[-1859, 1399]	[-11.154, 8.394]	[0, 0]	[0, 1]	[0, 0]	[0, 0]	0	0	0	0
LD36451561.las	251946121.21	251946136.52	[-1896, 1334]	[-11.376, 8.004]	[0, 0]	[0, 1]	[0, 0]	[0, 0]	0	0	0	0
LD36451564.las	251946134.55	251946147.59	[-1998, 1261]	[-11.988, 7.566]	[0, 0]	[0, 1]	[0, 0]	[0, 0]	0	0	0	0
LD36451567.las	251946145.66	251946159.25	[-2090, 1166]	[-12.54, 6.996]	[0, 0]	[0, 1]	[0, 0]	[0, 0]	0	0	0	0
LD36451570.las	251946157.38	251946171.27	[-2173, 1075]	[-13.038, 6.45]	[0, 0]	[0, 1]	[0, 0]	[0, 0]	0	0	0	0
LD36451573.las	251946169.22	251946183.50	[-2253, 999]	[-13.518, 5.994]	[0, 0]	[0, 1]	[0, 0]	[0, 0]	0	0	0	0
LD36451576.las	251945224.18	251946196.11	[-4197, 913]	[-25.182, 5.478]	[0, 0]	[0, 1]	[0, 0]	[0, 0]	0	0	0	196
LD36451579.las	251945213.27	251946207.73	[-4204, 882]	[-25.224, 5.292]	[0, 0]	[0, 1]	[0, 1]	[0, 0]	0	0	0	11957
LD36451582.las	251945200.97	251946219.14	[-4195, 797]	[-25.17, 4.782]	[0, 0]	[0, 1]	[0, 1]	[0, 0]	0	0	0	4729
LD36451585.las	251945190.10	251946230.60	[-4199, 682]	[-25.194, 4.092]	[0, 0]	[0, 1]	[0, 1]	[0, 0]	0	0	0	139389
LD36451588.las	251945178.25	251946243.67	[-4200, 601]	[-25.2, 3.606]	[0, 0]	[0, 1]	[0, 1]	[0, 0]	0	0	0	358368
LD36451591.las	251945166.75	251946255.30	[-4199, 545]	[-25.194, 3.27]	[0, 0]	[0, 1]	[0, 1]	[0, 0]	0	0	0	509494
LD36451594.las	251945155.73	251946267.00	[-4203, 450]	[-25.218, 2.7]	[0, 0]	[0, 1]	[0, 1]	[0, 0]	0	0	0	564136
LD36451597.las	251945144.02	251946278.86	[-4197, 356]	[-25.182, 2.136]	[0, 0]	[0, 1]	[0, 1]	[0, 0]	0	0	0	777684
LD36451600.las	251945132.61	251946290.85	[-4205, 278]	[-25.23, 1.668]	[0, 0]	[0, 1]	[0, 1]	[0, 0]	0	0	0	754762
LD36451603.las	251945121.42	251946302.51	[-4198, 175]	[-25.188, 1.05]	[0, 0]	[0, 1]	[0, 1]	[0, 0]	0	0	0	800211
LD36451606.las	251945110.04	251946314.82	[-4195, 76]	[-25.17, 0.456]	[0, 0]	[0, 1]	[0, 1]	[0, 0]	0	0	0	891588
LD36451609.las	251945098.67	251946327.18	[-4201, 15]	[-25.206, 0.09]	[0, 0]	[0, 1]	[0, 1]	[0, 0]	0	0	0	1005080
LD36451612.las	251945085.62	251946338.12	[-4198, -59]	[-25.188, -0.354]	[0, 0]	[0, 1]	[0, 1]	[0, 0]	0	0	0	1255532
LD36451615.las	251945082.55	251946341.47	[-4197, -190]	[-25.182, -1.14]	[0, 0]	[0, 1]	[0, 1]	[0, 0]	0	0	0	309335
LD36481339.las	251597467.23	251597469.02	[-1713, 1604]	[-10.278, 9.624]	[0, 0]	[0, 1]	[0, 0]	[0, 0]	0	0	0	0
LD36481342.las	251597468.33	251597481.00	[-1806, 1592]	[-10.836, 9.552]	[0, 0]	[0, 1]	[0, 0]	[0, 0]	0	0	0	0
LD36481345.las	251597479.94	251597492.44	[-1909, 1479]	[-11.454, 8.874]	[0, 0]	[0, 1]	[0, 0]	[0, 0]	0	0	0	0
LD36481348.las	251597491.69	251597504.39	[-1966, 1366]	[-11.796, 8.196]	[0, 0]	[0, 1]	[0, 0]	[0, 0]	0	0	0	0
LD36481351.las	251597503.60	251597514.80	[-2038, 1311]	[-12.228, 7.866]	[0, 0]	[0, 1]	[0, 0]	[0, 0]	0	0	0	0
LD36481354.las	251597513.99	251597526.95	[-2122, 1231]	[-12.732, 7.386]	[0, 0]	[0, 1]	[0, 0]	[0, 0]	0	0	0	0
LD36481357.las	251597525.58	251597538.56	[-2205, 1142]	[-13.23, 6.852]	[0, 0]	[0, 1]	[0, 0]	[0, 0]	0	0	0	0
LD36481360.las	251597537.55	251597550.22	[-2287, 1050]	[-13.722, 6.3]	[0, 0]	[0, 1]	[0, 0]	[0, 0]	0	0	0	0
LD36481363.las	251597549.32	251597561.04	[-2380, 974]	[-14.28, 5.844]	[0, 0]	[0, 1]	[0, 0]	[0, 0]	0	0	0	0
LD36481366.las	251597560.04	251597572.14	[-2471, 872]	[-14.826, 5.232]	[0, 0]	[0, 1]	[0, 0]	[0, 0]	0	0	0	0
LD36481369.las	251597119.13	251597583.09	[-4194, 764]	[-25.164, 4.584]	[0, 0]	[0, 1]	[0, 1]	[0, 0]	0	0	0	6667
LD36481372.las	251597107.79	251597594.54	[-4200, 683]	[-25.2, 4.098]	[0, 0]	[0, 1]	[0, 1]	[0, 0]	0	0	0	262849
LD36481375.las	251597096.56	251597605.58	[-4196, 600]	[-25.176, 3.6]	[0, 0]	[0, 1]	[0, 1]	[0, 0]	0	0	48397	380384
LD36481378.las	251597085.84	251597617.59	[-4198, 491]	[-25.188, 2.946]	[0, 0]	[0, 1]	[0, 1]	[0, 0]	0	0	0	595473
LD36481381.las	251597074.57	251597628.87	[-4201, 418]	[-25.206, 2.508]	[0, 0]	[0, 1]	[0, 1]	[0, 0]	0	0	120271	508330
LD36481384.las	251597063.97	251597639.51	[-4199, 348]	[-25.194, 2.088]	[0, 0]	[0, 1]	[0, 1]	[0, 0]	0	0	0	749183
LD36481387.las	251597053.70	251597651.44	[-4180, 243]	[-25.08, 1.458]	[0, 0]	[0, 1]	[0, 1]	[0, 0]	0	0	0	780117
LD36481390.las	251597043.09	251597662.11	[-4196, 150]	[-25.176, 0.9]	[0, 0]	[0, 1]	[0, 1]	[0, 0]	0	0	0	915117
LD36481393.las	251597031.17	251597673.80	[-4201, 66]	[-25.206, 0.396]	[0, 0]	[0, 1]	[0, 1]	[0, 0]	0	0	0	1136912
LD36481396.las	251597020.31	251597684.72	[-4180, -28]	[-25.08, -0.168]	[0, 0]	[0, 1]	[0, 1]	[0, 0]	0	0	0	1108217
LD36481399.las	251597009.49	251597695.37	[-4193, -110]	[-25.158, -0.66]	[0, 0]	[0, 1]	[0, 1]	[0, 0]	0	0	0	1168186
LD36481402.las	251596998.76	251597706.93	[-4196, -207]	[-25.176, -1.242]	[0, 0]	[0, 1]	[0, 1]	[0, 0]	0	0	0	1215425
LD36481405.las	251596988.14	251597718.37	[-4196, -291]	[-25.176, -1.746]	[0, 0]	[0, 1]	[0, 1]	[0, 0]	0	0	0	1277611
LD36481408.las	251596977.22	251597729.68	[-4198, -369]	[-25.188, -2.214]	[0, 0]	[0, 1]	[0, 1]	[0, 0]	0	0	0	1392396
LD36481411.las	251596965.82	251597741.07	[-4196, -473]	[-25.176, -2.838]	[0, 0]	[0, 1]	[0, 1]	[0, 0]	0	0	0	1497796
LD36481414.las	251596955.30	251597752.10	[-4179, -574]	[-25.074, -3.444]	[0, 0]	[0, 1]	[0, 1]	[0, 0]	0	0	0	1472074

DPH-1.3 Report on ASPRS LAS File Format (Tiled Data) - Informational - continued

File	GPS Time min	GPS Time max	Extended Scan Angle	Scan Angle Rank	Scanner Channel	Scan Direction	Edge of Flight Line	User Data	Counts for Synthetic	Key-points	Withheld	Overlap
LD36481417.las	251596944.74	251597763.29	[-4201, -635]	[-25.206, -3.81]	[0, 0]	[0, 1]	[0, 1]	[0, 0]	0	0	0	1553625
LD36481420.las	251596934.17	251597774.17	[-4195, -713]	[-25.17, -4.278]	[0, 0]	[0, 1]	[0, 1]	[0, 0]	0	0	0	1628045
LD36481423.las	251596923.29	251597785.70	[-4198, -828]	[-25.188, -4.968]	[0, 0]	[0, 1]	[0, 1]	[0, 0]	0	0	0	1806651
LD36481426.las	251596911.66	251597797.46	[-4198, -900]	[-25.188, -5.4]	[0, 0]	[0, 1]	[0, 1]	[0, 0]	0	0	0	1990583
LD36481429.las	251596899.88	251597808.67	[-4200, -990]	[-25.2, -5.94]	[0, 0]	[0, 1]	[0, 1]	[0, 0]	0	0	0	2130924
LD36481432.las	251596891.03	251597819.74	[-4200, -1059]	[-25.2, -6.354]	[0, 0]	[0, 1]	[0, 1]	[0, 0]	0	0	0	1882289
LD36481435.las	251596879.31	251597831.28	[-4202, -1154]	[-25.212, -6.924]	[0, 0]	[0, 1]	[0, 1]	[0, 0]	0	0	0	2498105
LD36481438.las	251596868.41	251597841.68	[-4198, -1229]	[-25.188, -7.374]	[0, 0]	[0, 1]	[0, 1]	[0, 0]	0	0	81524	2303276
LD36481441.las	251596856.80	251597853.88	[-4197, -1313]	[-25.182, -7.878]	[0, 0]	[0, 1]	[0, 1]	[0, 0]	0	0	0	2723198
LD36481444.las	251596846.36	251597864.91	[-4195, -1400]	[-25.17, -8.4]	[0, 0]	[0, 1]	[0, 1]	[0, 0]	0	0	0	2573061
LD36481447.las	251596835.56	251597876.12	[-4201, -1475]	[-25.206, -8.85]	[0, 0]	[0, 1]	[0, 1]	[0, 0]	0	0	0	2595434
LD36481450.las	251596824.91	251597887.57	[-4195, -1554]	[-25.17, -9.324]	[0, 0]	[0, 1]	[0, 1]	[0, 0]	0	0	0	2621483
LD36481453.las	251596813.51	251597899.02	[-4201, -1640]	[-25.206, -9.84]	[0, 0]	[0, 1]	[0, 1]	[0, 0]	0	0	0	2746428
LD36481456.las	251596802.10	251597910.63	[-4196, -1731]	[-25.176, -10.386]	[0, 0]	[0, 1]	[0, 1]	[0, 0]	0	0	0	2746323
LD36481459.las	251596791.96	251597921.82	[-4198, -1656]	[-25.188, -9.936]	[0, 0]	[0, 1]	[0, 1]	[0, 0]	0	0	0	2527704
LD36481462.las	251596781.00	251597932.93	[-4195, -1550]	[-25.17, -9.3]	[0, 0]	[0, 1]	[0, 1]	[0, 0]	0	0	0	2636004
LD36481465.las	251596770.52	251597943.97	[-4196, -1471]	[-25.176, -8.826]	[0, 0]	[0, 1]	[0, 1]	[0, 0]	0	0	0	2622296
LD36481468.las	251596759.23	251945769.03	[-4198, 706]	[-25.188, 4.236]	[0, 0]	[0, 1]	[0, 1]	[0, 0]	0	0	0	2763084
LD36481471.las	251596748.76	251945779.86	[-4197, 699]	[-25.182, 4.194]	[0, 0]	[0, 1]	[0, 1]	[0, 0]	0	0	0	4639649
LD36481474.las	251596737.40	251945790.72	[-4199, 591]	[-25.194, 3.546]	[0, 0]	[0, 1]	[0, 1]	[0, 0]	0	0	0	4734298
LD36481477.las	251596726.23	251945802.78	[-4202, 466]	[-25.212, 2.796]	[0, 0]	[0, 1]	[0, 1]	[0, 0]	0	0	0	3970223
LD36481480.las	251596716.04	251945813.86	[-4200, 406]	[-25.2, 2.436]	[0, 0]	[0, 1]	[0, 1]	[0, 0]	0	0	0	3012389
LD36481483.las	251596715.51	251945826.86	[-4196, 360]	[-25.176, 2.16]	[0, 0]	[0, 1]	[0, 1]	[0, 0]	0	0	0	942423
LD36481486.las	251945567.13	251945837.83	[-4204, 270]	[-25.224, 1.62]	[0, 0]	[0, 1]	[0, 1]	[0, 0]	0	0	97190	725039
LD36481489.las	251945554.87	251945849.86	[-4199, 212]	[-25.194, 1.272]	[0, 0]	[0, 1]	[0, 1]	[0, 0]	0	0	0	1062506
LD36481492.las	251945543.42	251945861.86	[-4205, 106]	[-25.23, 0.636]	[0, 0]	[0, 1]	[0, 1]	[0, 0]	0	0	0	1738614
LD36481495.las	251945532.36	251945873.70	[-4199, 7]	[-25.194, 0.042]	[0, 0]	[0, 1]	[0, 1]	[0, 0]	0	0	0	1250413
LD36481498.las	251945520.52	251945885.06	[-4201, -64]	[-25.206, -0.384]	[0, 0]	[0, 1]	[0, 1]	[0, 0]	0	0	0	1289789
LD36481501.las	251945508.91	251945896.10	[-4195, -158]	[-25.17, -0.948]	[0, 0]	[0, 1]	[0, 1]	[0, 0]	0	0	0	1397981
LD36481504.las	251945497.80	251945907.83	[-4208, -262]	[-25.248, -1.572]	[0, 0]	[0, 1]	[0, 1]	[0, 0]	0	0	0	1421766
LD36481507.las	251945485.68	251945920.21	[-4213, -323]	[-25.278, -1.938]	[0, 0]	[0, 1]	[0, 1]	[0, 0]	0	0	0	1699419
LD36481510.las	251945474.07	251945931.96	[-4202, -391]	[-25.212, -2.346]	[0, 0]	[0, 1]	[0, 1]	[0, 0]	0	0	0	2004954
LD36481513.las	251945462.22	251945943.43	[-4201, -457]	[-25.206, -2.742]	[0, 0]	[0, 1]	[0, 1]	[0, 0]	0	0	0	1969115
LD36481516.las	251945450.65	251945955.13	[-4202, -550]	[-25.212, -3.3]	[0, 0]	[0, 1]	[0, 1]	[0, 0]	0	0	0	1885569
LD36481519.las	251945440.00	251945966.40	[-4203, -633]	[-25.218, -3.798]	[0, 0]	[0, 1]	[0, 1]	[0, 0]	0	0	0	1586075
LD36481522.las	251945427.92	251945978.81	[-4200, -727]	[-25.2, -4.362]	[0, 0]	[0, 1]	[0, 1]	[0, 0]	0	0	0	1892448
LD36481525.las	251945416.09	251945990.57	[-4195, -787]	[-25.17, -4.722]	[0, 0]	[0, 1]	[0, 1]	[0, 0]	0	0	0	1910833
LD36481528.las	251945405.54	251946001.69	[-4204, -891]	[-25.224, -5.346]	[0, 0]	[0, 1]	[0, 1]	[0, 0]	0	0	0	1804959
LD36481531.las	251945392.96	251946013.75	[-4202, -965]	[-25.212, -5.79]	[0, 0]	[0, 1]	[0, 1]	[0, 0]	0	0	0	2274438
LD36481534.las	251945381.63	251946025.84	[-4205, -1055]	[-25.23, -6.33]	[0, 0]	[0, 1]	[0, 1]	[0, 0]	0	0	126895	2056987
LD36481537.las	251945371.37	251946038.49	[-4465, -1130]	[-26.79, -6.78]	[0, 0]	[0, 1]	[0, 1]	[0, 0]	0	0	0	2578791
LD36481540.las	251945359.15	251946049.82	[-4205, -1206]	[-25.23, -7.236]	[0, 0]	[0, 1]	[0, 1]	[0, 0]	0	0	48546	2303433
LD36481543.las	251945347.15	251946062.31	[-4199, -1309]	[-25.194, -7.854]	[0, 0]	[0, 1]	[0, 1]	[0, 0]	0	0	135622	2563994
LD36481546.las	251945335.48	251946074.08	[-4277, -1369]	[-25.662, -8.214]	[0, 0]	[0, 1]	[0, 1]	[0, 0]	0	0	0	2710369
LD36481549.las	251945324.54	251946085.89	[-4202, -1454]	[-25.212, -8.724]	[0, 0]	[0, 1]	[0, 1]	[0, 0]	0	0	0	2735821
LD36481552.las	251945312.61	251946097.12	[-4200, -1567]	[-25.2, -9.402]	[0, 0]	[0, 1]	[0, 1]	[0, 0]	0	0	0	2627403
LD36481555.las	251945300.88	251946109.18	[-4202, -1663]	[-25.212, -9.978]	[0, 0]	[0, 1]	[0, 1]	[0, 0]	0	0	0	2838458
LD36481558.las	251945289.33	251946121.20	[-4198, -1721]	[-25.188, -10.326]	[0, 0]	[0, 1]	[0, 1]	[0, 0]	0	0	0	2755262
LD36481561.las	251945278.81	251946134.54	[-4199, -1719]	[-25.194, -10.314]	[0, 0]	[0, 1]	[0, 1]	[0, 0]	0	0	0	2778847

DPH-1.3 Report on ASPRS LAS File Format (Tiled Data) - Informational - continued

File	GPS Time min	GPS Time max	Extended Scan Angle	Scan Angle Rank	Scanner Channel	Scan Direction	Edge of Flight Line	User Data	Counts for Synthetic	Key-points	Withheld	Overlap
LD36481564.las	251945267.70	251946145.64	[-4202, -1661]	[-25.212, -9.966]	[0, 0]	[0, 1]	[0, 1]	[0, 0]	0	0	0	2693916
LD36481567.las	251945256.03	251946157.37	[-4201, -1576]	[-25.206, -9.456]	[0, 0]	[0, 1]	[0, 1]	[0, 0]	0	0	0	2733425
LD36481570.las	251945244.79	251946169.20	[-4199, -1482]	[-25.194, -8.892]	[0, 0]	[0, 1]	[0, 1]	[0, 0]	0	0	0	2704707
LD36481573.las	251945233.27	251946181.31	[-4206, -1370]	[-25.236, -8.22]	[0, 0]	[0, 1]	[0, 1]	[0, 0]	0	0	0	2805264
LD36481576.las	251945221.86	251946193.77	[-4202, -1279]	[-25.212, -7.674]	[0, 0]	[0, 1]	[0, 1]	[0, 0]	0	0	0	2727862
LD36481579.las	251945210.57	251946205.77	[-4200, -1225]	[-25.2, -7.35]	[0, 0]	[0, 1]	[0, 1]	[0, 0]	0	0	0	2700413
LD36481582.las	251945199.29	251946216.98	[-4200, -1174]	[-25.2, -7.044]	[0, 0]	[0, 1]	[0, 1]	[0, 0]	0	0	0	2547491
LD36481585.las	251945188.50	251946228.61	[-4197, -1112]	[-25.182, -6.672]	[0, 0]	[0, 1]	[0, 1]	[0, 0]	0	0	0	2347606
LD36481588.las	251945176.53	251946241.27	[-4198, -996]	[-25.188, -5.976]	[0, 0]	[0, 1]	[0, 1]	[0, 0]	0	0	0	2306971
LD36481591.las	251945165.18	251946252.88	[-4200, -926]	[-25.2, -5.556]	[0, 0]	[0, 1]	[0, 1]	[0, 0]	0	0	0	2019389
LD36481594.las	251945153.39	251946264.60	[-4198, -832]	[-25.188, -4.992]	[0, 0]	[0, 1]	[0, 1]	[0, 0]	0	0	0	1840334
LD36481597.las	251945142.44	251946276.42	[-4197, -769]	[-25.182, -4.614]	[0, 0]	[0, 1]	[0, 1]	[0, 0]	0	0	0	1822820
LD36481600.las	251945131.17	251946288.50	[-4199, -679]	[-25.194, -4.074]	[0, 0]	[0, 1]	[0, 1]	[0, 0]	0	0	0	1726199
LD36481603.las	251945119.55	251946300.28	[-4197, -601]	[-25.182, -3.606]	[0, 0]	[0, 1]	[0, 1]	[0, 0]	0	0	0	1577345
LD36481606.las	251945108.20	251946311.75	[-4201, -511]	[-25.206, -3.066]	[0, 0]	[0, 1]	[0, 1]	[0, 0]	0	0	0	1464050
LD36481609.las	251945096.74	251946324.75	[-4197, -449]	[-25.182, -2.694]	[0, 0]	[0, 1]	[0, 1]	[0, 0]	0	0	0	1586390
LD36481612.las	251945083.99	251946335.40	[-4197, -283]	[-25.182, -1.698]	[0, 0]	[0, 1]	[0, 1]	[0, 0]	0	0	0	1259847
LD36481615.las	251945080.56	251946339.12	[-4196, -261]	[-25.176, -1.566]	[0, 0]	[0, 1]	[0, 1]	[0, 0]	0	0	0	404636
LD36511339.las	251597229.44	251597468.33	[-4204, -1654]	[-25.224, -9.924]	[0, 0]	[0, 1]	[0, 1]	[0, 0]	0	0	0	248846
LD36511342.las	251597217.57	251597479.93	[-4196, -1664]	[-25.176, -9.984]	[0, 0]	[0, 1]	[0, 1]	[0, 0]	0	0	0	2417156
LD36511345.las	251597206.74	251597491.68	[-4198, -1758]	[-25.188, -10.548]	[0, 0]	[0, 1]	[0, 1]	[0, 0]	0	0	70907	2216704
LD36511348.las	251597195.51	251597503.59	[-4199, -1818]	[-25.194, -10.908]	[0, 0]	[0, 1]	[0, 1]	[0, 0]	0	0	0	2371877
LD36511351.las	251597184.83	251597513.98	[-4201, -1747]	[-25.206, -10.482]	[0, 0]	[0, 1]	[0, 1]	[0, 0]	0	0	0	2193057
LD36511354.las	251597172.97	251597525.57	[-4200, -1654]	[-25.2, -9.924]	[0, 0]	[0, 1]	[0, 1]	[0, 0]	0	0	0	2503405
LD36511357.las	251597161.83	251597537.54	[-4196, -1548]	[-25.176, -9.288]	[0, 0]	[0, 1]	[0, 1]	[0, 0]	0	0	0	2450396
LD36511360.las	251597152.10	251597549.31	[-4199, -1473]	[-25.194, -8.838]	[0, 0]	[0, 1]	[0, 1]	[0, 0]	0	0	0	2263427
LD36511363.las	251597140.83	251597560.04	[-4202, -1383]	[-25.212, -8.298]	[0, 0]	[0, 1]	[0, 1]	[0, 0]	0	0	0	2331222
LD36511366.las	251597130.18	251597571.33	[-4195, -1282]	[-25.17, -7.692]	[0, 0]	[0, 1]	[0, 1]	[0, 0]	0	0	35468	2276845
LD36511369.las	251597119.01	251597582.29	[-4196, -1172]	[-25.176, -7.032]	[0, 0]	[0, 1]	[0, 1]	[0, 0]	0	0	0	2424297
LD36511372.las	251597107.56	251597593.67	[-4195, -1101]	[-25.17, -6.606]	[0, 0]	[0, 1]	[0, 1]	[0, 0]	0	0	0	2273044
LD36511375.las	251597096.40	251597604.62	[-4195, -988]	[-25.17, -5.928]	[0, 0]	[0, 1]	[0, 1]	[0, 0]	0	0	24383	2017009
LD36511378.las	251597085.46	251597616.69	[-4179, -917]	[-25.074, -5.502]	[0, 0]	[0, 1]	[0, 1]	[0, 0]	0	0	0	1977305
LD36511381.las	251597074.37	251597628.05	[-4198, -828]	[-25.188, -4.968]	[0, 0]	[0, 1]	[0, 1]	[0, 0]	0	0	0	1857105
LD36511384.las	251597063.81	251597638.65	[-4195, -750]	[-25.17, -4.5]	[0, 0]	[0, 1]	[0, 1]	[0, 0]	0	0	0	1634502
LD36511387.las	251597053.65	251597650.62	[-4194, -648]	[-25.164, -3.888]	[0, 0]	[0, 1]	[0, 1]	[0, 0]	0	0	0	1666020
LD36511390.las	251597042.97	251597661.23	[-4198, -538]	[-25.188, -3.228]	[0, 0]	[0, 1]	[0, 1]	[0, 0]	0	0	0	1444458
LD36511393.las	251597031.08	251597673.10	[-4194, -452]	[-25.164, -2.712]	[0, 0]	[0, 1]	[0, 1]	[0, 0]	0	0	0	1570565
LD36511396.las	251597020.21	251597683.96	[-4197, -368]	[-25.182, -2.208]	[0, 0]	[0, 1]	[0, 1]	[0, 0]	0	0	0	1365003
LD36511399.las	251597009.41	251597694.62	[-4189, -284]	[-25.134, -1.704]	[0, 0]	[0, 1]	[0, 1]	[0, 0]	0	0	0	1246059
LD36511402.las	251596998.68	251597706.21	[-4180, -220]	[-25.08, -1.32]	[0, 0]	[0, 1]	[0, 1]	[0, 0]	0	0	0	1297183
LD36511405.las	251596988.11	251597717.55	[-4196, -100]	[-25.176, -0.6]	[0, 0]	[0, 1]	[0, 1]	[0, 0]	0	0	0	1232017
LD36511408.las	251596977.00	251597728.86	[-4194, -12]	[-25.164, -0.072]	[0, 0]	[0, 1]	[0, 1]	[0, 0]	0	0	0	1138958
LD36511411.las	251596965.60	251597740.27	[-4195, 84]	[-25.17, 0.504]	[0, 0]	[0, 1]	[0, 1]	[0, 0]	0	0	0	1049211
LD36511414.las	251596955.30	251597751.43	[-4199, 187]	[-25.194, 1.122]	[0, 0]	[0, 1]	[0, 1]	[0, 0]	0	0	0	956562
LD36511417.las	251596944.47	251597762.54	[-4197, 281]	[-25.182, 1.686]	[0, 0]	[0, 1]	[0, 1]	[0, 0]	0	0	0	905247
LD36511420.las	251596933.96	251597773.32	[-4198, 349]	[-25.188, 2.094]	[0, 0]	[0, 1]	[0, 1]	[0, 0]	0	0	0	797641
LD36511423.las	251596923.07	251597785.01	[-4195, 414]	[-25.17, 2.484]	[0, 0]	[0, 1]	[0, 1]	[0, 0]	0	0	0	739645
LD36511426.las	251596911.62	251597796.61	[-4200, 519]	[-25.2, 3.114]	[0, 0]	[0, 1]	[0, 1]	[0, 0]	0	0	0	657911
LD36511429.las	251596899.86	251597808.03	[-4199, 652]	[-25.194, 3.912]	[0, 0]	[0, 1]	[0, 1]	[0, 0]	0	0	0	525516

DPH-1.3 Report on ASPRS LAS File Format (Tiled Data) - Informational - continued

File	GPS Time min	GPS Time max	Extended Scan Angle	Scan Angle Rank	Scanner Channel	Scan Direction	Edge of Flight Line	User Data	Counts for Synthetic	Key-points	Withheld	Overlap
LD36511432.las	251596890.69	251597818.97	[-4196, 708]	[-25.176, 4.248]	[0, 0]	[0, 1]	[0, 1]	[0, 0]	0	0	0	399593
LD36511435.las	251596879.09	251597830.59	[-4193, 751]	[-25.158, 4.506]	[0, 0]	[0, 1]	[0, 1]	[0, 0]	0	0	0	155656
LD36511438.las	251596868.44	251597840.03	[-4198, 859]	[-25.188, 5.154]	[0, 0]	[0, 1]	[0, 1]	[0, 0]	0	0	0	1603
LD36511441.las	251596856.65	251597844.64	[-4193, 964]	[-25.158, 5.784]	[0, 0]	[0, 1]	[0, 1]	[0, 0]	0	0	0	405
LD36511444.las	251596846.28	251597859.90	[-4169, 1056]	[-25.014, 6.336]	[0, 0]	[0, 1]	[0, 0]	[0, 0]	0	0	0	56
LD36511447.las	251596835.55	251596846.35	[-2149, 1140]	[-12.894, 6.84]	[0, 0]	[0, 1]	[0, 0]	[0, 0]	0	0	0	0
LD36511450.las	251596824.88	251596835.55	[-2063, 1230]	[-12.378, 7.38]	[0, 0]	[0, 1]	[0, 0]	[0, 0]	0	0	0	0
LD36511453.las	251596813.42	251596824.90	[-1953, 1292]	[-11.718, 7.752]	[0, 0]	[0, 1]	[0, 0]	[0, 0]	0	0	0	0
LD36511456.las	251596802.26	251596813.50	[-1883, 1390]	[-11.298, 8.34]	[0, 0]	[0, 1]	[0, 0]	[0, 0]	0	0	0	0
LD36511459.las	251596792.04	251596802.48	[-1783, 1479]	[-10.698, 8.874]	[0, 0]	[0, 1]	[0, 0]	[0, 0]	0	0	0	0
LD36511462.las	251596781.12	251596792.18	[-1704, 1571]	[-10.224, 9.426]	[0, 0]	[0, 1]	[0, 0]	[0, 0]	0	0	0	0
LD36511465.las	251596770.48	251596781.29	[-1598, 1636]	[-9.588, 9.816]	[0, 0]	[0, 1]	[0, 0]	[0, 0]	0	0	0	0
LD36511468.las	251596759.35	251596770.51	[-1520, 1726]	[-9.12, 10.356]	[0, 0]	[0, 1]	[0, 0]	[0, 0]	0	0	0	0
LD36511471.las	251596748.87	251945777.69	[-4201, 1806]	[-25.206, 10.836]	[0, 0]	[0, 1]	[0, 1]	[0, 0]	0	0	0	1511599
LD36511474.las	251596737.70	251945788.80	[-4198, 1880]	[-25.188, 11.28]	[0, 0]	[0, 1]	[0, 1]	[0, 0]	0	0	0	3079485
LD36511477.las	251596726.57	251945800.48	[-4200, 1991]	[-25.2, 11.946]	[0, 0]	[0, 1]	[0, 1]	[0, 0]	0	0	0	4269056
LD36511480.las	251595495.75	251945811.89	[-4196, 4153]	[-25.176, 24.918]	[0, 0]	[0, 1]	[0, 1]	[0, 0]	0	0	0	4108942
LD36511483.las	251595503.51	251945825.18	[-4202, 4147]	[-25.212, 24.882]	[0, 0]	[0, 1]	[0, 1]	[0, 0]	0	0	0	2226443
LD36511486.las	251595515.15	251945836.11	[-4201, 4157]	[-25.206, 24.942]	[0, 0]	[0, 1]	[0, 1]	[0, 0]	0	0	0	1661909
LD36511489.las	251945553.66	251945847.76	[-4204, -598]	[-25.224, -3.588]	[0, 0]	[0, 1]	[0, 1]	[0, 0]	0	0	0	1672142
LD36511492.las	251945542.37	251945859.17	[-4197, -510]	[-25.182, -3.06]	[0, 0]	[0, 1]	[0, 1]	[0, 0]	0	0	0	1568577
LD36511495.las	251945530.59	251945871.84	[-4198, -407]	[-25.188, -2.442]	[0, 0]	[0, 1]	[0, 1]	[0, 0]	0	0	0	1853465
LD36511498.las	251945518.89	251945883.38	[-4198, -330]	[-25.188, -1.98]	[0, 0]	[0, 1]	[0, 1]	[0, 0]	0	0	0	1503177
LD36511501.las	251945507.18	251945894.48	[-4197, -219]	[-25.182, -1.314]	[0, 0]	[0, 1]	[0, 1]	[0, 0]	0	0	0	1436583
LD36511504.las	251945496.48	251945905.92	[-4201, -187]	[-25.206, -1.122]	[0, 0]	[0, 1]	[0, 1]	[0, 0]	0	0	0	2009715
LD36511507.las	251945484.58	251945918.62	[-4198, -83]	[-25.188, -0.498]	[0, 0]	[0, 1]	[0, 1]	[0, 0]	0	0	0	1684736
LD36511510.las	251945472.88	251945930.30	[-4198, 4]	[-25.188, 0.024]	[0, 0]	[0, 1]	[0, 1]	[0, 0]	0	0	0	1468356
LD36511513.las	251945460.80	251945941.63	[-4201, 106]	[-25.206, 0.636]	[0, 0]	[0, 1]	[0, 1]	[0, 0]	0	0	0	1424075
LD36511516.las	251945449.81	251945953.05	[-4197, 181]	[-25.182, 1.086]	[0, 0]	[0, 1]	[0, 1]	[0, 0]	0	0	0	1088776
LD36511519.las	251945438.63	251945964.59	[-4200, 232]	[-25.2, 1.392]	[0, 0]	[0, 1]	[0, 1]	[0, 0]	0	0	0	982860
LD36511522.las	251945426.85	251945977.03	[-4200, 319]	[-25.2, 1.914]	[0, 0]	[0, 1]	[0, 1]	[0, 0]	0	0	0	945791
LD36511525.las	251945415.00	251945988.92	[-4199, 445]	[-25.194, 2.67]	[0, 0]	[0, 1]	[0, 1]	[0, 0]	0	0	0	875979
LD36511528.las	251945404.25	251945999.93	[-4199, 506]	[-25.194, 3.036]	[0, 0]	[0, 1]	[0, 1]	[0, 0]	0	0	0	740179
LD36511531.las	251945391.53	251946011.89	[-4198, 667]	[-25.188, 4.002]	[0, 0]	[0, 1]	[0, 1]	[0, 0]	0	0	0	756402
LD36511534.las	251945380.53	251946023.95	[-4198, 756]	[-25.188, 4.536]	[0, 0]	[0, 1]	[0, 1]	[0, 0]	0	0	0	615599
LD36511537.las	251945369.45	251946036.59	[-4196, 785]	[-25.176, 4.71]	[0, 0]	[0, 1]	[0, 1]	[0, 0]	0	0	0	472494
LD36511540.las	251945357.57	251946047.80	[-4199, 755]	[-25.194, 4.53]	[0, 0]	[0, 1]	[0, 1]	[0, 0]	0	0	0	226027
LD36511543.las	251945345.91	251946060.19	[-4193, 851]	[-25.158, 5.106]	[0, 0]	[0, 1]	[0, 1]	[0, 0]	0	0	0	916
LD36511546.las	251945334.10	251946071.95	[-4188, 1015]	[-25.128, 6.09]	[0, 0]	[0, 1]	[0, 0]	[0, 0]	0	0	0	136
LD36511549.las	251945323.09	251946075.52	[-4190, 1090]	[-25.14, 6.54]	[0, 0]	[0, 1]	[0, 0]	[0, 0]	0	0	0	4
LD36511552.las	251945310.97	251945324.53	[-2079, 1178]	[-12.474, 7.068]	[0, 0]	[0, 1]	[0, 0]	[0, 0]	0	0	0	0
LD36511555.las	251945299.67	251945312.59	[-1972, 1243]	[-11.832, 7.458]	[0, 0]	[0, 1]	[0, 0]	[0, 0]	0	0	0	0
LD36511558.las	251945287.84	251945300.87	[-1906, 1351]	[-11.436, 8.106]	[0, 0]	[0, 1]	[0, 0]	[0, 0]	0	0	0	0
LD36511561.las	251945277.47	251945289.32	[-1818, 1405]	[-10.908, 8.43]	[0, 0]	[0, 1]	[0, 0]	[0, 0]	0	0	0	0
LD36511564.las	251945266.30	251945278.79	[-1768, 1470]	[-10.608, 8.82]	[0, 0]	[0, 1]	[0, 0]	[0, 0]	0	0	0	0
LD36511567.las	251945254.60	251945267.68	[-1709, 1559]	[-10.254, 9.354]	[0, 0]	[0, 1]	[0, 0]	[0, 0]	0	0	0	0
LD36511570.las	251945243.55	251945256.02	[-1624, 1654]	[-9.744, 9.924]	[0, 0]	[0, 1]	[0, 0]	[0, 0]	0	0	0	0
LD36511573.las	251945232.02	251945244.78	[-1531, 1755]	[-9.186, 10.53]	[0, 0]	[0, 1]	[0, 0]	[0, 0]	0	0	0	0
LD36511576.las	251945220.42	251945233.26	[-1419, 1865]	[-8.514, 11.19]	[0, 0]	[0, 1]	[0, 0]	[0, 0]	0	0	0	0

DPH-1.3 Report on ASPRS LAS File Format (Tiled Data) - Informational - continued

File	GPS Time min	GPS Time max	Extended Scan Angle	Scan Angle Rank	Scanner Channel	Scan Direction	Edge of Flight Line	User Data	Counts for Synthetic	Key-points	Withheld	Overlap
LD36511579.las	251945208.82	251945221.85	[-1327, 1934]	[-7.962, 11.604]	[0, 0]	[0, 1]	[0, 0]	[0, 0]	0	0	0	0
LD36511582.las	251945197.81	251945210.56	[-1274, 2003]	[-7.644, 12.018]	[0, 0]	[0, 1]	[0, 0]	[0, 0]	0	0	0	0
LD36511585.las	251945186.93	251945199.28	[-1222, 2068]	[-7.332, 12.408]	[0, 0]	[0, 1]	[0, 0]	[0, 0]	0	0	0	0
LD36511588.las	251945175.21	251945188.49	[-1160, 2200]	[-6.96, 13.2]	[0, 0]	[0, 1]	[0, 0]	[0, 0]	0	0	0	0
LD36511591.las	251945163.67	251945176.52	[-1053, 2312]	[-6.318, 13.872]	[0, 0]	[0, 1]	[0, 0]	[0, 0]	0	0	0	0
LD36511594.las	251945151.65	251945165.17	[-975, 2409]	[-5.85, 14.454]	[0, 0]	[0, 1]	[0, 0]	[0, 0]	0	0	0	0
LD36511597.las	251945141.00	251945153.38	[-879, 2465]	[-5.274, 14.79]	[0, 0]	[0, 1]	[0, 0]	[0, 0]	0	0	0	0
LD36511600.las	251944800.77	251945142.43	[-816, 4148]	[-4.896, 24.888]	[0, 0]	[0, 1]	[0, 0]	[0, 0]	0	0	0	78
LD36511603.las	251944808.51	251945131.16	[-740, 4155]	[-4.44, 24.93]	[0, 0]	[0, 1]	[0, 1]	[0, 0]	0	0	0	94
LD36511606.las	251944823.29	251945119.55	[-649, 4136]	[-3.894, 24.816]	[0, 0]	[0, 1]	[0, 0]	[0, 0]	0	0	0	41
LD36511609.las	251944832.29	251945108.20	[-560, 4159]	[-3.36, 24.954]	[0, 0]	[0, 1]	[0, 1]	[0, 0]	0	0	0	57554
LD36511612.las	251944843.18	251945096.73	[-501, 4172]	[-3.006, 25.032]	[0, 0]	[0, 1]	[0, 1]	[0, 0]	0	0	0	389707
LD36511615.las	251944854.33	251945083.98	[-331, 4164]	[-1.986, 24.984]	[0, 0]	[0, 1]	[0, 1]	[0, 0]	0	0	0	214383
LD36541339.las	251597229.22	251597230.68	[-2147, 1146]	[-12.882, 6.876]	[0, 0]	[0, 1]	[0, 0]	[0, 0]	0	0	0	0
LD36541342.las	251597217.59	251597229.44	[-2144, 1238]	[-12.864, 7.428]	[0, 0]	[0, 1]	[0, 0]	[0, 0]	0	0	0	0
LD36541345.las	251597206.59	251597217.63	[-2046, 1340]	[-12.276, 8.04]	[0, 0]	[0, 1]	[0, 0]	[0, 0]	0	0	0	0
LD36541348.las	251597195.28	251597206.73	[-1953, 1416]	[-11.718, 8.496]	[0, 0]	[0, 1]	[0, 0]	[0, 0]	0	0	0	0
LD36541351.las	251597184.64	251597195.51	[-1866, 1475]	[-11.196, 8.85]	[0, 0]	[0, 1]	[0, 0]	[0, 0]	0	0	0	0
LD36541354.las	251597172.85	251597184.82	[-1795, 1574]	[-10.77, 9.444]	[0, 0]	[0, 1]	[0, 0]	[0, 0]	0	0	0	0
LD36541357.las	251597161.76	251597172.96	[-1701, 1694]	[-10.206, 10.164]	[0, 0]	[0, 1]	[0, 0]	[0, 0]	0	0	0	0
LD36541360.las	251597151.73	251597161.83	[-1597, 1771]	[-9.582, 10.626]	[0, 0]	[0, 1]	[0, 0]	[0, 0]	0	0	0	0
LD36541363.las	251597140.68	251597152.09	[-1522, 1849]	[-9.132, 11.094]	[0, 0]	[0, 1]	[0, 0]	[0, 0]	0	0	0	0
LD36541366.las	251597129.99	251597140.83	[-1430, 1930]	[-8.58, 11.58]	[0, 0]	[0, 1]	[0, 0]	[0, 0]	0	0	0	0
LD36541369.las	251597118.91	251597130.18	[-1329, 2015]	[-7.974, 12.09]	[0, 0]	[0, 1]	[0, 0]	[0, 0]	0	0	0	0
LD36541372.las	251597107.39	251597119.00	[-1221, 2076]	[-7.326, 12.456]	[0, 0]	[0, 1]	[0, 0]	[0, 0]	0	0	0	0
LD36541375.las	251597096.25	251597107.55	[-1148, 2181]	[-6.888, 13.086]	[0, 0]	[0, 1]	[0, 0]	[0, 0]	0	0	0	0
LD36541378.las	251597085.12	251597096.39	[-1036, 2260]	[-6.216, 13.56]	[0, 0]	[0, 1]	[0, 0]	[0, 0]	0	0	0	0
LD36541381.las	251597074.19	251597085.45	[-965, 2362]	[-5.79, 14.172]	[0, 0]	[0, 1]	[0, 0]	[0, 0]	0	0	0	0
LD36541384.las	251597063.69	251597074.36	[-877, 2437]	[-5.262, 14.622]	[0, 0]	[0, 1]	[0, 0]	[0, 0]	0	0	0	0
LD36541387.las	251595141.90	251597063.80	[-798, 4161]	[-4.788, 24.966]	[0, 0]	[0, 1]	[0, 1]	[0, 0]	0	0	0	10516
LD36541390.las	251595147.38	251597053.64	[-696, 4163]	[-4.176, 24.978]	[0, 0]	[0, 1]	[0, 1]	[0, 0]	0	0	0	112846
LD36541393.las	251595158.79	251597042.97	[-586, 4162]	[-3.516, 24.972]	[0, 0]	[0, 1]	[0, 1]	[0, 0]	0	0	0	399447
LD36541396.las	251595169.97	251597031.07	[-500, 4159]	[-3, 24.954]	[0, 0]	[0, 1]	[0, 1]	[0, 0]	0	0	0	566838
LD36541399.las	251595181.74	251597020.20	[-416, 4160]	[-2.496, 24.96]	[0, 0]	[0, 1]	[0, 1]	[0, 0]	0	0	0	644666
LD36541402.las	251595193.03	251597009.41	[-332, 4162]	[-1.992, 24.972]	[0, 0]	[0, 1]	[0, 1]	[0, 0]	0	0	0	804975
LD36541405.las	251595204.72	251596998.67	[-268, 4160]	[-1.608, 24.96]	[0, 0]	[0, 1]	[0, 1]	[0, 0]	0	0	0	778396
LD36541408.las	251595214.93	251596988.11	[-147, 4163]	[-0.882, 24.978]	[0, 0]	[0, 1]	[0, 1]	[0, 0]	0	0	0	963932
LD36541411.las	251595226.21	251596976.99	[-60, 4162]	[-0.36, 24.972]	[0, 0]	[0, 1]	[0, 1]	[0, 0]	0	0	0	1054349
LD36541414.las	251595238.07	251596965.59	[36, 4161]	[0.216, 24.966]	[0, 0]	[0, 1]	[0, 1]	[0, 0]	0	0	0	1040698
LD36541417.las	251595249.39	251596955.35	[139, 4163]	[0.834, 24.978]	[0, 0]	[0, 1]	[0, 1]	[0, 0]	0	0	0	1135249
LD36541420.las	251595260.65	251596944.47	[232, 4160]	[1.392, 24.96]	[0, 0]	[0, 1]	[0, 1]	[0, 0]	0	0	0	1198941
LD36541423.las	251595271.76	251596933.95	[300, 4162]	[1.8, 24.972]	[0, 0]	[0, 1]	[0, 1]	[0, 0]	0	0	0	1288720
LD36541426.las	251595283.11	251596923.06	[366, 4164]	[2.196, 24.984]	[0, 0]	[0, 1]	[0, 1]	[0, 0]	0	0	0	1457951
LD36541429.las	251595295.04	251596911.62	[470, 4166]	[2.82, 24.996]	[0, 0]	[0, 1]	[0, 1]	[0, 0]	0	0	0	1475143
LD36541432.las	251595306.15	251596899.85	[605, 4163]	[3.63, 24.978]	[0, 0]	[0, 1]	[0, 1]	[0, 0]	0	0	0	1562069
LD36541435.las	251595317.84	251596890.69	[656, 4161]	[3.936, 24.966]	[0, 0]	[0, 1]	[0, 1]	[0, 0]	0	0	0	1647979
LD36541438.las	251595329.31	251596879.08	[703, 4161]	[4.218, 24.966]	[0, 0]	[0, 1]	[0, 1]	[0, 0]	0	0	0	1674984
LD36541441.las	251595340.79	251596868.61	[812, 4161]	[4.872, 24.966]	[0, 0]	[0, 1]	[0, 1]	[0, 0]	0	0	0	1869494
LD36541444.las	251595352.21	251596856.64	[915, 4165]	[5.49, 24.99]	[0, 0]	[0, 1]	[0, 1]	[0, 0]	0	0	0	1944702

DPH-1.3 Report on ASPRS LAS File Format (Tiled Data) - Informational - continued

File	GPS Time min	GPS Time max	Extended Scan Angle	Scan Angle Rank	Scanner Channel	Scan Direction	Edge of Flight Line	User Data	Counts for Synthetic	Key-points	Withheld	Overlap
LD36541447.las	251595363.94	251596846.28	[1008, 4167]	[6.048, 25.002]	[0, 0]	[0, 1]	[0, 1]	[0, 0]	0	0	0	2083532
LD36541450.las	251595375.35	251596835.56	[1092, 4162]	[6.552, 24.972]	[0, 0]	[0, 1]	[0, 1]	[0, 0]	0	0	0	2236315
LD36541453.las	251595386.21	251596824.88	[1181, 4163]	[7.086, 24.978]	[0, 0]	[0, 1]	[0, 1]	[0, 0]	0	0	0	2604772
LD36541456.las	251595397.81	251596813.41	[1244, 4166]	[7.464, 24.996]	[0, 0]	[0, 1]	[0, 1]	[0, 0]	0	0	0	2502330
LD36541459.las	251595409.29	251596802.76	[1342, 4163]	[8.052, 24.978]	[0, 0]	[0, 1]	[0, 1]	[0, 0]	0	0	0	2464863
LD36541462.las	251595420.87	251596792.36	[1430, 4161]	[8.58, 24.966]	[0, 0]	[0, 1]	[0, 1]	[0, 0]	0	0	0	2512932
LD36541465.las	251595432.32	251596781.50	[1522, 4162]	[9.132, 24.972]	[0, 0]	[0, 1]	[0, 1]	[0, 0]	0	0	0	2454448
LD36541468.las	251595443.10	251596770.47	[1588, 4163]	[9.528, 24.978]	[0, 0]	[0, 1]	[0, 1]	[0, 0]	0	0	0	2542024
LD36541471.las	251595454.40	251596759.63	[1678, 4164]	[10.068, 24.984]	[0, 0]	[0, 1]	[0, 1]	[0, 0]	0	0	0	2640550
LD36541474.las	251595466.75	251945617.20	[-1124, 4167]	[-6.744, 25.002]	[0, 0]	[0, 1]	[0, 1]	[0, 0]	0	0	0	4026536
LD36541477.las	251595478.51	251945610.92	[-1059, 4164]	[-6.354, 24.984]	[0, 0]	[0, 1]	[0, 1]	[0, 0]	0	0	0	4725784
LD36541480.las	251595489.11	251945599.45	[-962, 4161]	[-5.772, 24.966]	[0, 0]	[0, 1]	[0, 1]	[0, 0]	0	0	0	4785868
LD36541483.las	251595500.58	251945587.91	[-901, 4165]	[-5.406, 24.99]	[0, 0]	[0, 1]	[0, 1]	[0, 0]	0	0	0	2897165
LD36541486.las	251595511.87	251945576.75	[-830, 4174]	[-4.98, 25.044]	[0, 0]	[0, 1]	[0, 1]	[0, 0]	0	0	0	1135653
LD36541489.las	251944360.84	251945565.04	[-748, 4141]	[-4.488, 24.846]	[0, 0]	[0, 1]	[0, 1]	[0, 0]	0	0	0	5806
LD36541492.las	251944367.90	251945553.65	[-646, 4170]	[-3.876, 25.02]	[0, 0]	[0, 1]	[0, 1]	[0, 0]	0	0	0	329438
LD36541495.las	251944378.72	251945542.36	[-559, 4159]	[-3.354, 24.954]	[0, 0]	[0, 1]	[0, 1]	[0, 0]	0	0	0	496538
LD36541498.las	251944388.67	251945530.57	[-454, 4162]	[-2.724, 24.972]	[0, 0]	[0, 1]	[0, 1]	[0, 0]	0	0	0	756455
LD36541501.las	251944401.84	251945518.88	[-378, 4162]	[-2.268, 24.972]	[0, 0]	[0, 1]	[0, 1]	[0, 0]	0	0	0	730278
LD36541504.las	251944413.30	251945507.17	[-268, 4160]	[-1.608, 24.96]	[0, 0]	[0, 1]	[0, 1]	[0, 0]	0	0	0	881677
LD36541507.las	251944425.27	251945496.48	[-235, 4160]	[-1.41, 24.96]	[0, 0]	[0, 1]	[0, 1]	[0, 0]	0	0	0	950489
LD36541510.las	251944437.32	251945484.57	[-132, 4171]	[-0.792, 25.026]	[0, 0]	[0, 1]	[0, 1]	[0, 0]	0	0	0	963542
LD36541513.las	251944448.42	251945472.88	[-44, 4169]	[-0.264, 25.014]	[0, 0]	[0, 1]	[0, 1]	[0, 0]	0	0	0	1148751
LD36541516.las	251944460.16	251945460.80	[57, 4164]	[0.342, 24.984]	[0, 0]	[0, 1]	[0, 1]	[0, 0]	0	0	0	1286930
LD36541519.las	251944471.96	251945449.80	[129, 4159]	[0.774, 24.954]	[0, 0]	[0, 1]	[0, 1]	[0, 0]	0	0	0	1321592
LD36541522.las	251944484.03	251945438.63	[184, 4174]	[1.104, 25.044]	[0, 0]	[0, 1]	[0, 1]	[0, 0]	0	0	0	1606951
LD36541525.las	251944495.62	251945426.84	[271, 4159]	[1.626, 24.954]	[0, 0]	[0, 1]	[0, 1]	[0, 0]	0	0	0	1751238
LD36541528.las	251944507.60	251945415.00	[382, 4162]	[2.292, 24.972]	[0, 0]	[0, 1]	[0, 1]	[0, 0]	0	0	0	2255176
LD36541531.las	251944519.50	251945404.25	[457, 4168]	[2.742, 25.008]	[0, 0]	[0, 1]	[0, 1]	[0, 0]	0	0	0	2050327
LD36541534.las	251944531.17	251945391.52	[619, 4161]	[3.714, 24.966]	[0, 0]	[0, 1]	[0, 1]	[0, 0]	0	0	0	2286349
LD36541537.las	251944542.93	251945380.53	[706, 4163]	[4.236, 24.978]	[0, 0]	[0, 1]	[0, 1]	[0, 0]	0	0	0	1923936
LD36541540.las	251944554.67	251945369.45	[680, 4165]	[4.08, 24.99]	[0, 0]	[0, 1]	[0, 1]	[0, 0]	0	0	0	1704179
LD36541543.las	251944566.90	251945357.56	[694, 4165]	[4.164, 24.99]	[0, 0]	[0, 1]	[0, 1]	[0, 0]	0	0	0	1735750
LD36541546.las	251944579.22	251945345.90	[802, 4161]	[4.812, 24.966]	[0, 0]	[0, 1]	[0, 1]	[0, 0]	0	0	0	1819897
LD36541549.las	251944590.43	251945334.09	[967, 4162]	[5.802, 24.972]	[0, 0]	[0, 1]	[0, 1]	[0, 0]	0	0	0	1899115
LD36541552.las	251944602.13	251945323.08	[1037, 4160]	[6.222, 24.96]	[0, 0]	[0, 1]	[0, 1]	[0, 0]	0	0	0	2279409
LD36541555.las	251944614.61	251945310.96	[1130, 4162]	[6.78, 24.972]	[0, 0]	[0, 1]	[0, 1]	[0, 0]	0	0	0	2248221
LD36541558.las	251944626.12	251945299.48	[1196, 4162]	[7.176, 24.972]	[0, 0]	[0, 1]	[0, 1]	[0, 0]	0	0	0	2578267
LD36541561.las	251944638.03	251945287.83	[1303, 4160]	[7.818, 24.96]	[0, 0]	[0, 1]	[0, 1]	[0, 0]	0	0	0	2446434
LD36541564.las	251944649.66	251945277.46	[1356, 4163]	[8.136, 24.978]	[0, 0]	[0, 1]	[0, 1]	[0, 0]	0	0	0	2662334
LD36541567.las	251944661.47	251945266.28	[1423, 4162]	[8.538, 24.972]	[0, 0]	[0, 1]	[0, 1]	[0, 0]	0	0	0	2715520
LD36541570.las	251944673.64	251945254.59	[1511, 4166]	[9.066, 24.996]	[0, 0]	[0, 1]	[0, 1]	[0, 0]	0	0	0	2527666
LD36541573.las	251944684.93	251945243.54	[1606, 4164]	[9.636, 24.984]	[0, 0]	[0, 1]	[0, 1]	[0, 0]	0	0	0	2710434
LD36541576.las	251944697.26	251945232.02	[1706, 4167]	[10.236, 25.002]	[0, 0]	[0, 1]	[0, 1]	[0, 0]	0	0	0	2484590
LD36541579.las	251944708.72	251945220.41	[1816, 4163]	[10.896, 24.978]	[0, 0]	[0, 1]	[0, 1]	[0, 0]	0	0	0	2506525
LD36541582.las	251944720.78	251945208.80	[1767, 4162]	[10.602, 24.972]	[0, 0]	[0, 1]	[0, 1]	[0, 0]	0	0	0	2421451
LD36541585.las	251944732.66	251945197.81	[1663, 4165]	[9.978, 24.99]	[0, 0]	[0, 1]	[0, 1]	[0, 0]	0	0	0	2392550
LD36541588.las	251944744.48	251945186.92	[1606, 4166]	[9.636, 24.996]	[0, 0]	[0, 1]	[0, 1]	[0, 0]	0	0	0	2559144
LD36541591.las	251944756.61	251945175.20	[1539, 4174]	[9.234, 25.044]	[0, 0]	[0, 1]	[0, 1]	[0, 0]	0	0	0	2409015

DPH-1.3 Report on ASPRS LAS File Format (Tiled Data) - Informational - continued

File	GPS Time min	GPS Time max	Extended Scan Angle	Scan Angle Rank	Scanner Channel	Scan Direction	Edge of Flight Line	User Data	Counts for Synthetic	Key-points	Withheld	Overlap
LD36541594.las	251944769.15	251945163.66	[1453, 4163]	[8.718, 24.978]	[0, 0]	[0, 1]	[0, 1]	[0, 0]	0	0	0	2385324
LD36541597.las	251944780.89	251945151.64	[1387, 4164]	[8.322, 24.984]	[0, 0]	[0, 1]	[0, 1]	[0, 0]	0	0	0	2261416
LD36541600.las	251944793.47	251945140.98	[1249, 4165]	[7.494, 24.99]	[0, 0]	[0, 1]	[0, 1]	[0, 0]	0	0	0	2226454
LD36541603.las	251944804.26	251945129.60	[1176, 4165]	[7.056, 24.99]	[0, 0]	[0, 1]	[0, 1]	[0, 0]	0	0	0	2415128
LD36541606.las	251944816.57	251945117.96	[1125, 4163]	[6.75, 24.978]	[0, 0]	[0, 1]	[0, 1]	[0, 0]	0	0	0	2446997
LD36541609.las	251944829.12	251945106.50	[1021, 4165]	[6.126, 24.99]	[0, 0]	[0, 1]	[0, 1]	[0, 0]	0	0	0	2329036
LD36541612.las	251944840.67	251945094.53	[897, 4168]	[5.382, 25.008]	[0, 0]	[0, 1]	[0, 1]	[0, 0]	0	0	0	1951014
LD36541615.las	251944852.14	251945082.36	[866, 4138]	[5.196, 24.828]	[0, 0]	[0, 1]	[0, 1]	[0, 0]	0	0	0	689493
LD36571339.las	251594961.61	251597230.39	[1094, 4159]	[6.564, 24.954]	[0, 0]	[0, 1]	[0, 1]	[0, 0]	0	0	0	231140
LD36571342.las	251594962.88	251597229.21	[1098, 4162]	[6.588, 24.972]	[0, 0]	[0, 1]	[0, 1]	[0, 0]	0	0	0	2280104
LD36571345.las	251594974.33	251597217.68	[1190, 4164]	[7.14, 24.984]	[0, 0]	[0, 1]	[0, 1]	[0, 0]	0	0	0	2273937
LD36571348.las	251594986.22	251597206.58	[1291, 4165]	[7.746, 24.99]	[0, 0]	[0, 1]	[0, 1]	[0, 0]	0	0	0	2416459
LD36571351.las	251594998.69	251597195.28	[1368, 4163]	[8.208, 24.978]	[0, 0]	[0, 1]	[0, 1]	[0, 0]	0	0	0	2186851
LD36571354.las	251595009.54	251597184.63	[1426, 4163]	[8.556, 24.978]	[0, 0]	[0, 1]	[0, 1]	[0, 0]	0	0	0	2435883
LD36571357.las	251595021.19	251597172.84	[1526, 4166]	[9.156, 24.996]	[0, 0]	[0, 1]	[0, 1]	[0, 0]	0	0	0	2303462
LD36571360.las	251595032.93	251597161.76	[1646, 4162]	[9.876, 24.972]	[0, 0]	[0, 1]	[0, 1]	[0, 0]	0	0	0	2116022
LD36571363.las	251595043.95	251597151.73	[1723, 4164]	[10.338, 24.984]	[0, 0]	[0, 1]	[0, 1]	[0, 0]	0	0	0	2259602
LD36571366.las	251595055.23	251597140.67	[1801, 4162]	[10.806, 24.972]	[0, 0]	[0, 1]	[0, 1]	[0, 0]	0	0	0	2309461
LD36571369.las	251595066.73	251597129.98	[1739, 4166]	[10.434, 24.996]	[0, 0]	[0, 1]	[0, 1]	[0, 0]	0	0	0	2360690
LD36571372.las	251595077.99	251597118.90	[1628, 4164]	[9.768, 24.984]	[0, 0]	[0, 1]	[0, 1]	[0, 0]	0	0	0	2469074
LD36571375.las	251595089.56	251597107.39	[1535, 4164]	[9.21, 24.984]	[0, 0]	[0, 1]	[0, 1]	[0, 0]	0	0	0	2419356
LD36571378.las	251595100.58	251597096.24	[1458, 4162]	[8.748, 24.972]	[0, 0]	[0, 1]	[0, 1]	[0, 0]	0	0	0	2519568
LD36571381.las	251595112.51	251597085.11	[1366, 4167]	[8.196, 25.002]	[0, 0]	[0, 1]	[0, 1]	[0, 0]	0	0	0	2368526
LD36571384.las	251595123.86	251597074.18	[1269, 4162]	[7.614, 24.972]	[0, 0]	[0, 1]	[0, 1]	[0, 0]	0	0	0	2327442
LD36571387.las	251595135.04	251597063.68	[1151, 4165]	[6.906, 24.99]	[0, 0]	[0, 1]	[0, 1]	[0, 0]	0	0	0	2330092
LD36571390.las	251595146.58	251597053.62	[1102, 4163]	[6.612, 24.978]	[0, 0]	[0, 1]	[0, 1]	[0, 0]	0	0	0	2311414
LD36571393.las	251595157.83	251597042.87	[1015, 4163]	[6.09, 24.978]	[0, 0]	[0, 1]	[0, 1]	[0, 0]	0	0	0	2130232
LD36571396.las	251595169.06	251597030.99	[930, 4163]	[5.58, 24.978]	[0, 0]	[0, 1]	[0, 1]	[0, 0]	0	0	0	1918147
LD36571399.las	251595180.86	251597020.12	[841, 4162]	[5.046, 24.972]	[0, 0]	[0, 1]	[0, 1]	[0, 0]	0	0	0	1761456
LD36571402.las	251595192.04	251597009.35	[735, 4159]	[4.41, 24.954]	[0, 0]	[0, 1]	[0, 1]	[0, 0]	0	0	0	1668935
LD36571405.las	251595203.84	251596998.60	[630, 4163]	[3.78, 24.978]	[0, 0]	[0, 1]	[0, 1]	[0, 0]	0	0	0	1504760
LD36571408.las	251595214.24	251596988.11	[533, 4159]	[3.198, 24.954]	[0, 0]	[0, 1]	[0, 1]	[0, 0]	0	0	0	1484811
LD36571411.las	251595225.43	251596976.81	[479, 4163]	[2.874, 24.978]	[0, 0]	[0, 1]	[0, 1]	[0, 0]	0	0	0	1451729
LD36571414.las	251595237.28	251596965.42	[390, 4162]	[2.34, 24.972]	[0, 0]	[0, 1]	[0, 1]	[0, 0]	0	0	0	1193910
LD36571417.las	251595248.67	251596955.36	[271, 4161]	[1.626, 24.966]	[0, 0]	[0, 1]	[0, 1]	[0, 0]	0	0	0	1206833
LD36571420.las	251595259.92	251596944.20	[201, 4164]	[1.206, 24.984]	[0, 0]	[0, 1]	[0, 1]	[0, 0]	0	0	0	1108718
LD36571423.las	251595271.22	251596933.74	[105, 4162]	[0.63, 24.972]	[0, 0]	[0, 1]	[0, 1]	[0, 0]	0	0	0	1105272
LD36571426.las	251595282.26	251596922.86	[-3, 4165]	[-0.018, 24.99]	[0, 0]	[0, 1]	[0, 1]	[0, 0]	0	0	0	1091739
LD36571429.las	251595294.16	251596911.61	[-103, 4165]	[-0.618, 24.99]	[0, 0]	[0, 1]	[0, 1]	[0, 0]	0	0	0	1047101
LD36571432.las	251595305.46	251596899.85	[-174, 4158]	[-1.044, 24.948]	[0, 0]	[0, 1]	[0, 1]	[0, 0]	0	0	0	740739
LD36571435.las	251595317.22	251596890.30	[-241, 4164]	[-1.446, 24.984]	[0, 0]	[0, 1]	[0, 1]	[0, 0]	0	0	0	887205
LD36571438.las	251595328.84	251596878.91	[-324, 4173]	[-1.944, 25.038]	[0, 0]	[0, 1]	[0, 1]	[0, 0]	0	0	0	744610
LD36571441.las	251595339.95	251596868.63	[-431, 4156]	[-2.586, 24.936]	[0, 0]	[0, 1]	[0, 1]	[0, 0]	0	0	0	697752
LD36571444.las	251595351.45	251596856.51	[-553, 4162]	[-3.318, 24.972]	[0, 0]	[0, 1]	[0, 1]	[0, 0]	0	0	0	441690
LD36571447.las	251595363.11	251596846.22	[-663, 4162]	[-3.978, 24.972]	[0, 0]	[0, 1]	[0, 1]	[0, 0]	0	0	0	366653
LD36571450.las	251595374.69	251596835.56	[-749, 4164]	[-4.494, 24.984]	[0, 0]	[0, 1]	[0, 1]	[0, 0]	0	0	0	179418
LD36571453.las	251595385.55	251596824.64	[-817, 4160]	[-4.902, 24.96]	[0, 0]	[0, 1]	[0, 1]	[0, 0]	0	0	0	2213
LD36571456.las	251595397.21	251596813.37	[-870, 4154]	[-5.22, 24.924]	[0, 0]	[0, 1]	[0, 1]	[0, 0]	0	0	0	503
LD36571459.las	251595408.63	251595420.86	[-970, 2297]	[-5.82, 13.782]	[0, 0]	[0, 1]	[0, 0]	[0, 0]	0	0	0	0

DPH-1.3 Report on ASPRS LAS File Format (Tiled Data) - Informational - continued

File	GPS Time min	GPS Time max	Extended Scan Angle	Scan Angle Rank	Scanner Channel	Scan Direction	Edge of Flight Line	User Data	Counts for Synthetic	Key-points	Withheld	Overlap
LD36571462.las	251595420.14	251595432.30	[-1069, 2201]	[-6.414, 13.206]	[0, 0]	[0, 1]	[0, 0]	[0, 0]	0	0	0	0
LD36571465.las	251595431.61	251595443.09	[-1166, 2116]	[-6.996, 12.696]	[0, 0]	[0, 1]	[0, 0]	[0, 0]	0	0	0	0
LD36571468.las	251595442.74	251595454.39	[-1231, 2022]	[-7.386, 12.132]	[0, 0]	[0, 1]	[0, 0]	[0, 0]	0	0	0	0
LD36571471.las	251595453.98	251595466.74	[-1308, 1939]	[-7.848, 11.634]	[0, 0]	[0, 1]	[0, 0]	[0, 0]	0	0	0	0
LD36571474.las	251595466.16	251945617.20	[-1404, 4167]	[-8.424, 25.002]	[0, 0]	[0, 1]	[0, 1]	[0, 0]	0	0	0	1659342
LD36571477.las	251595477.88	251945609.65	[-1508, 4192]	[-9.048, 25.152]	[0, 0]	[0, 1]	[0, 1]	[0, 0]	0	0	0	2696531
LD36571480.las	251595488.73	251945597.80	[-1566, 4185]	[-9.396, 25.111]	[0, 0]	[0, 1]	[0, 1]	[0, 0]	0	0	0	4933049
LD36571483.las	251595500.22	251945586.61	[-1646, 4167]	[-9.876, 25.002]	[0, 0]	[0, 1]	[0, 1]	[0, 0]	0	0	17357	4950319
LD36571486.las	251595511.29	251945575.19	[-1688, 4175]	[-10.128, 25.051]	[0, 0]	[0, 1]	[0, 1]	[0, 0]	0	0	122913	3545101
LD36571489.las	251944353.62	251945563.52	[1240, 4162]	[7.44, 24.972]	[0, 0]	[0, 1]	[0, 1]	[0, 0]	0	0	254559	2336589
LD36571492.las	251944365.39	251945552.16	[1098, 4162]	[6.588, 24.972]	[0, 0]	[0, 1]	[0, 1]	[0, 0]	0	0	0	2068001
LD36571495.las	251944376.89	251945541.33	[964, 4165]	[5.784, 24.991]	[0, 0]	[0, 1]	[0, 1]	[0, 0]	0	0	0	2031128
LD36571498.las	251944387.02	251945529.25	[928, 4161]	[5.568, 24.966]	[0, 0]	[0, 1]	[0, 1]	[0, 0]	0	0	0	2007126
LD36571501.las	251944399.75	251945517.60	[839, 4164]	[5.034, 24.984]	[0, 0]	[0, 1]	[0, 1]	[0, 0]	0	0	0	1788931
LD36571504.las	251944411.21	251945506.09	[752, 4165]	[4.512, 24.991]	[0, 0]	[0, 1]	[0, 1]	[0, 0]	0	0	0	1690192
LD36571507.las	251944423.08	251945495.26	[686, 4171]	[4.116, 25.026]	[0, 0]	[0, 1]	[0, 1]	[0, 0]	0	0	0	1725676
LD36571510.las	251944435.25	251945483.38	[582, 4163]	[3.492, 24.978]	[0, 0]	[0, 1]	[0, 1]	[0, 0]	0	0	0	1596007
LD36571513.las	251944446.42	251945471.54	[496, 4165]	[2.976, 24.991]	[0, 0]	[0, 1]	[0, 1]	[0, 0]	0	0	0	1533670
LD36571516.las	251944458.28	251945459.29	[437, 4166]	[2.622, 24.996]	[0, 0]	[0, 1]	[0, 1]	[0, 0]	0	0	0	1669410
LD36571519.las	251944470.07	251945448.73	[358, 4164]	[2.148, 24.984]	[0, 0]	[0, 1]	[0, 1]	[0, 0]	0	0	0	1756710
LD36571522.las	251944482.03	251945437.39	[259, 4169]	[1.554, 25.014]	[0, 0]	[0, 1]	[0, 1]	[0, 0]	0	0	0	1337950
LD36571525.las	251944493.86	251945425.72	[182, 4167]	[1.092, 25.002]	[0, 0]	[0, 1]	[0, 1]	[0, 0]	0	0	0	1284511
LD36571528.las	251944505.75	251945414.14	[106, 4162]	[0.636, 24.972]	[0, 0]	[0, 1]	[0, 1]	[0, 0]	0	0	0	1829230
LD36571531.las	251944517.52	251945403.15	[21, 4168]	[0.126, 25.008]	[0, 0]	[0, 1]	[0, 1]	[0, 0]	0	0	0	1721894
LD36571534.las	251944529.33	251945390.13	[-59, 4169]	[-0.354, 25.014]	[0, 0]	[0, 1]	[0, 1]	[0, 0]	0	0	65955	973626
LD36571537.las	251944541.07	251945379.28	[-165, 4142]	[-0.99, 24.852]	[0, 0]	[0, 1]	[0, 1]	[0, 0]	0	0	147964	734780
LD36571540.las	251944552.28	251945367.18	[-239, 4164]	[-1.434, 24.984]	[0, 0]	[0, 1]	[0, 1]	[0, 0]	0	0	0	860325
LD36571543.las	251944564.74	251945356.13	[-296, 4170]	[-1.776, 25.021]	[0, 0]	[0, 1]	[0, 1]	[0, 0]	0	0	0	829753
LD36571546.las	251944577.24	251945344.76	[-393, 4165]	[-2.358, 24.991]	[0, 0]	[0, 1]	[0, 1]	[0, 0]	0	0	0	698388
LD36571549.las	251944588.55	251945332.89	[-487, 4166]	[-2.922, 24.996]	[0, 0]	[0, 1]	[0, 1]	[0, 0]	0	0	0	572824
LD36571552.las	251944600.28	251945321.71	[-554, 4164]	[-3.324, 24.984]	[0, 0]	[0, 1]	[0, 1]	[0, 0]	0	0	0	538253
LD36571555.las	251944612.53	251945309.37	[-635, 4165]	[-3.81, 24.991]	[0, 0]	[0, 1]	[0, 1]	[0, 0]	0	0	0	371180
LD36571558.las	251944624.31	251945298.20	[-721, 4148]	[-4.326, 24.888]	[0, 0]	[0, 1]	[0, 1]	[0, 0]	0	0	0	36027
LD36571561.las	251944635.92	251945282.84	[-818, 4136]	[-4.908, 24.816]	[0, 0]	[0, 1]	[0, 0]	[0, 0]	0	0	0	12
LD36571564.las	251944647.85	251944661.46	[-900, 2322]	[-5.4, 13.932]	[0, 0]	[0, 1]	[0, 0]	[0, 0]	0	0	0	0
LD36571567.las	251944659.32	251944673.63	[-974, 2245]	[-5.844, 13.471]	[0, 0]	[0, 1]	[0, 0]	[0, 0]	0	0	0	0
LD36571570.las	251944671.48	251944684.93	[-1092, 2186]	[-6.552, 13.116]	[0, 0]	[0, 1]	[0, 0]	[0, 0]	0	0	0	0
LD36571573.las	251944683.07	251944697.25	[-1152, 2074]	[-6.912, 12.444]	[0, 0]	[0, 1]	[0, 0]	[0, 0]	0	0	0	0
LD36571576.las	251944695.08	251944708.71	[-1253, 2037]	[-7.518, 12.222]	[0, 0]	[0, 1]	[0, 0]	[0, 0]	0	0	0	0
LD36571579.las	251944707.17	251944720.77	[-1335, 1937]	[-8.01, 11.622]	[0, 0]	[0, 1]	[0, 0]	[0, 0]	0	0	0	0
LD36571582.las	251944718.77	251944732.65	[-1427, 1880]	[-8.562, 11.281]	[0, 0]	[0, 1]	[0, 0]	[0, 0]	0	0	0	0
LD36571585.las	251944730.46	251944744.47	[-1558, 1816]	[-9.348, 10.896]	[0, 0]	[0, 1]	[0, 0]	[0, 0]	0	0	0	0
LD36571588.las	251944742.22	251944756.60	[-1651, 1712]	[-9.906, 10.272]	[0, 0]	[0, 1]	[0, 0]	[0, 0]	0	0	0	0
LD36571591.las	251944754.37	251944769.13	[-1723, 1655]	[-10.338, 9.931]	[0, 0]	[0, 1]	[0, 0]	[0, 0]	0	0	0	0
LD36571594.las	251944766.69	251944780.88	[-1813, 1588]	[-10.878, 9.528]	[0, 0]	[0, 1]	[0, 0]	[0, 0]	0	0	0	0
LD36571597.las	251944778.60	251944793.46	[-1882, 1501]	[-11.292, 9.006]	[0, 0]	[0, 1]	[0, 0]	[0, 0]	0	0	0	0
LD36571600.las	251944791.11	251944804.25	[-2014, 1435]	[-12.084, 8.611]	[0, 0]	[0, 1]	[0, 0]	[0, 0]	0	0	0	0
LD36571603.las	251944802.09	251944816.56	[-2074, 1297]	[-12.444, 7.782]	[0, 0]	[0, 1]	[0, 0]	[0, 0]	0	0	0	0
LD36571606.las	251944814.25	251944829.11	[-2130, 1224]	[-12.78, 7.344]	[0, 0]	[0, 1]	[0, 0]	[0, 0]	0	0	0	0

DPH-1.3 Report on ASPRS LAS File Format (Tiled Data) - Informational - continued

File	GPS Time min	GPS Time max	Extended Scan Angle	Scan Angle Rank	Scanner Channel	Scan Direction	Edge of Flight Line	User Data	Counts for Synthetic	Key-points	Withheld	Overlap
LD36571609.las	251944826.46	251944840.66	[-2219, 1177]	[-13.314, 7.062]	[0, 0]	[0, 1]	[0, 0]	[0, 0]	0	0	0	0
LD36571612.las	251944838.40	251944852.13	[-2346, 1069]	[-14.076, 6.414]	[0, 0]	[0, 1]	[0, 0]	[0, 0]	0	0	0	0
LD36571615.las	251944849.98	251944856.29	[-2375, 946]	[-14.25, 5.676]	[0, 0]	[0, 1]	[0, 0]	[0, 0]	0	0	0	0
LD36601339.las	251594960.55	251597230.07	[-602, 4158]	[-3.612, 24.948]	[0, 0]	[0, 1]	[0, 1]	[0, 0]	0	0	0	10656
LD36601342.las	251594961.83	251597229.01	[-674, 4161]	[-4.044, 24.966]	[0, 0]	[0, 1]	[0, 1]	[0, 0]	0	0	0	33206
LD36601345.las	251594973.31	251594986.21	[-751, 2605]	[-4.506, 15.63]	[0, 0]	[0, 1]	[0, 0]	[0, 0]	0	0	0	0
LD36601348.las	251594985.02	251594998.68	[-865, 2525]	[-5.19, 15.15]	[0, 0]	[0, 1]	[0, 0]	[0, 0]	0	0	0	0
LD36601351.las	251594997.18	251595009.53	[-1002, 2408]	[-6.012, 14.448]	[0, 0]	[0, 1]	[0, 0]	[0, 0]	0	0	0	0
LD36601354.las	251595008.67	251595021.18	[-1045, 2285]	[-6.27, 13.71]	[0, 0]	[0, 1]	[0, 0]	[0, 0]	0	0	0	0
LD36601357.las	251595020.16	251595032.92	[-1117, 2235]	[-6.702, 13.41]	[0, 0]	[0, 1]	[0, 0]	[0, 0]	0	0	0	0
LD36601360.las	251595031.84	251595043.95	[-1235, 2165]	[-7.41, 12.99]	[0, 0]	[0, 1]	[0, 0]	[0, 0]	0	0	0	0
LD36601363.las	251595042.80	251595055.22	[-1324, 2053]	[-7.944, 12.318]	[0, 0]	[0, 1]	[0, 0]	[0, 0]	0	0	0	0
LD36601366.las	251595054.25	251595066.73	[-1396, 1964]	[-8.376, 11.784]	[0, 0]	[0, 1]	[0, 0]	[0, 0]	0	0	0	0
LD36601369.las	251595065.64	251595077.99	[-1486, 1886]	[-8.916, 11.316]	[0, 0]	[0, 1]	[0, 0]	[0, 0]	0	0	0	0
LD36601372.las	251595076.90	251595089.55	[-1592, 1788]	[-9.552, 10.728]	[0, 0]	[0, 1]	[0, 0]	[0, 0]	0	0	0	0
LD36601375.las	251595088.55	251595100.57	[-1688, 1676]	[-10.128, 10.056]	[0, 0]	[0, 1]	[0, 0]	[0, 0]	0	0	0	0
LD36601378.las	251595099.61	251595112.50	[-1761, 1584]	[-10.566, 9.504]	[0, 0]	[0, 1]	[0, 0]	[0, 0]	0	0	0	0
LD36601381.las	251595111.49	251595123.85	[-1843, 1506]	[-11.058, 9.036]	[0, 0]	[0, 1]	[0, 0]	[0, 0]	0	0	0	0
LD36601384.las	251595123.13	251595135.04	[-1928, 1414]	[-11.568, 8.484]	[0, 0]	[0, 1]	[0, 0]	[0, 0]	0	0	0	0
LD36601387.las	251595134.17	251595146.58	[-2042, 1317]	[-12.252, 7.902]	[0, 0]	[0, 1]	[0, 0]	[0, 0]	0	0	0	0
LD36601390.las	251595145.70	251595157.82	[-2094, 1199]	[-12.564, 7.194]	[0, 0]	[0, 1]	[0, 0]	[0, 0]	0	0	0	0
LD36601393.las	251595156.97	251595169.05	[-2184, 1151]	[-13.104, 6.906]	[0, 0]	[0, 1]	[0, 0]	[0, 0]	0	0	0	0
LD36601396.las	251595168.17	251595180.85	[-2255, 1064]	[-13.53, 6.384]	[0, 0]	[0, 1]	[0, 0]	[0, 0]	0	0	0	0
LD36601399.las	251595180.00	251595192.03	[-2358, 979]	[-14.148, 5.874]	[0, 0]	[0, 1]	[0, 0]	[0, 0]	0	0	0	0
LD36601402.las	251595191.11	251595203.83	[-2455, 890]	[-14.73, 5.34]	[0, 0]	[0, 1]	[0, 0]	[0, 0]	0	0	0	0
LD36601405.las	251594472.83	251595214.23	[-4136, 783]	[-24.816, 4.698]	[0, 0]	[0, 1]	[0, 0]	[0, 0]	0	0	0	5
LD36601408.las	251594457.63	251595225.42	[-4177, 678]	[-25.062, 4.068]	[0, 0]	[0, 1]	[0, 1]	[0, 0]	0	0	0	71213
LD36601411.las	251594447.06	251595237.28	[-4199, 581]	[-25.194, 3.486]	[0, 0]	[0, 1]	[0, 1]	[0, 0]	0	0	0	387464
LD36601414.las	251594436.20	251595248.67	[-4194, 527]	[-25.164, 3.162]	[0, 0]	[0, 1]	[0, 1]	[0, 0]	0	0	0	501568
LD36601417.las	251594425.64	251595259.92	[-4197, 438]	[-25.182, 2.628]	[0, 0]	[0, 1]	[0, 1]	[0, 0]	0	0	0	530024
LD36601420.las	251594414.64	251595271.21	[-4196, 319]	[-25.176, 1.914]	[0, 0]	[0, 1]	[0, 1]	[0, 0]	0	0	0	632958
LD36601423.las	251594403.69	251595282.25	[-4194, 250]	[-25.164, 1.5]	[0, 0]	[0, 1]	[0, 1]	[0, 0]	0	0	0	743325
LD36601426.las	251594392.97	251595294.16	[-4197, 153]	[-25.182, 0.918]	[0, 0]	[0, 1]	[0, 1]	[0, 0]	0	0	0	878150
LD36601429.las	251594381.57	251595305.45	[-4200, 45]	[-25.2, 0.27]	[0, 0]	[0, 1]	[0, 1]	[0, 0]	0	0	0	1043534
LD36601432.las	251594370.83	251595317.21	[-4178, -55]	[-25.068, -0.33]	[0, 0]	[0, 1]	[0, 1]	[0, 0]	0	0	0	1028836
LD36601435.las	251594359.99	251595328.83	[-4197, -126]	[-25.182, -0.756]	[0, 0]	[0, 1]	[0, 1]	[0, 0]	0	0	0	1148630
LD36601438.las	251594349.39	251595339.95	[-4196, -192]	[-25.176, -1.152]	[0, 0]	[0, 1]	[0, 1]	[0, 0]	0	0	0	1173870
LD36601441.las	251594338.26	251595351.44	[-4179, -276]	[-25.074, -1.656]	[0, 0]	[0, 1]	[0, 1]	[0, 0]	0	0	0	1284195
LD36601444.las	251594327.19	251595363.10	[-4194, -383]	[-25.164, -2.298]	[0, 0]	[0, 1]	[0, 1]	[0, 0]	0	0	0	1365681
LD36601447.las	251594316.01	251595374.68	[-4196, -505]	[-25.176, -3.03]	[0, 0]	[0, 1]	[0, 1]	[0, 0]	0	0	0	1520221
LD36601450.las	251594305.35	251595385.54	[-4198, -614]	[-25.188, -3.684]	[0, 0]	[0, 1]	[0, 1]	[0, 0]	0	0	0	1538225
LD36601453.las	251594294.61	251595397.20	[-4195, -700]	[-25.17, -4.2]	[0, 0]	[0, 1]	[0, 1]	[0, 0]	0	0	0	1649501
LD36601456.las	251594283.54	251595408.62	[-4196, -768]	[-25.176, -4.608]	[0, 0]	[0, 1]	[0, 1]	[0, 0]	0	0	0	1739094
LD36601459.las	251594272.11	251595420.14	[-4194, -822]	[-25.164, -4.932]	[0, 0]	[0, 1]	[0, 1]	[0, 0]	0	0	0	1885885
LD36601462.las	251594261.03	251595431.61	[-4195, -921]	[-25.17, -5.526]	[0, 0]	[0, 1]	[0, 1]	[0, 0]	0	0	0	1988855
LD36601465.las	251594250.11	251595442.74	[-4196, -1021]	[-25.176, -6.126]	[0, 0]	[0, 1]	[0, 1]	[0, 0]	0	0	0	2075135
LD36601468.las	251594239.10	251595453.97	[-4196, -1118]	[-25.176, -6.708]	[0, 0]	[0, 1]	[0, 1]	[0, 0]	0	0	0	2243698
LD36601471.las	251594227.87	251595466.15	[-4194, -1182]	[-25.164, -7.092]	[0, 0]	[0, 1]	[0, 1]	[0, 0]	0	0	0	2509393
LD36601474.las	251594217.12	251595477.87	[-4197, -1260]	[-25.182, -7.56]	[0, 0]	[0, 1]	[0, 1]	[0, 0]	0	0	0	2592037

DPH-1.3 Report on ASPRS LAS File Format (Tiled Data) - Informational - continued

File	GPS Time min	GPS Time max	Extended Scan Angle	Scan Angle Rank	Scanner Channel	Scan Direction	Edge of Flight Line	User Data	Counts for Synthetic	Key-points	Withheld	Overlap
LD36601477.las	251594206.37	251944318.49	[-4196, 1614]	[-25.176, 9.684]	[0, 0]	[0, 1]	[0, 1]	[0, 0]	0	0	0	2522348
LD36601480.las	251594195.11	251944330.37	[-4198, 1601]	[-25.188, 9.606]	[0, 0]	[0, 1]	[0, 1]	[0, 0]	0	0	0	4855679
LD36601483.las	251594183.06	251944341.81	[-4197, 1486]	[-25.182, 8.916]	[0, 0]	[0, 1]	[0, 1]	[0, 0]	0	0	0	5044631
LD36601486.las	251594172.61	251944353.62	[-4195, 1395]	[-25.17, 8.37]	[0, 0]	[0, 1]	[0, 1]	[0, 0]	0	0	0	3617331
LD36601489.las	251594161.76	251944365.38	[-4195, 1365]	[-25.17, 8.19]	[0, 0]	[0, 1]	[0, 1]	[0, 0]	0	0	0	2362531
LD36601492.las	251594161.00	251944376.88	[-4175, 1287]	[-25.05, 7.722]	[0, 0]	[0, 1]	[0, 1]	[0, 0]	0	0	0	179075
LD36601495.las	251944374.89	251944387.02	[-2105, 1145]	[-12.63, 6.87]	[0, 0]	[0, 1]	[0, 0]	[0, 0]	0	0	0	0
LD36601498.las	251944385.80	251944399.75	[-2136, 1013]	[-12.816, 6.078]	[0, 0]	[0, 1]	[0, 0]	[0, 0]	0	0	0	0
LD36601501.las	251944080.92	251944411.20	[-4196, 977]	[-25.176, 5.862]	[0, 0]	[0, 1]	[0, 0]	[0, 0]	0	0	0	425
LD36601504.las	251944069.65	251944423.07	[-4188, 888]	[-25.128, 5.328]	[0, 0]	[0, 1]	[0, 1]	[0, 0]	0	0	0	810
LD36601507.las	251944058.35	251944435.24	[-4201, 801]	[-25.206, 4.806]	[0, 0]	[0, 1]	[0, 1]	[0, 0]	0	0	0	185627
LD36601510.las	251944046.43	251944446.42	[-4203, 734]	[-25.218, 4.404]	[0, 0]	[0, 1]	[0, 1]	[0, 0]	0	0	0	449708
LD36601513.las	251944035.03	251944458.27	[-4201, 631]	[-25.206, 3.786]	[0, 0]	[0, 1]	[0, 1]	[0, 0]	0	0	0	542167
LD36601516.las	251944024.26	251944470.06	[-4200, 546]	[-25.2, 3.276]	[0, 0]	[0, 1]	[0, 1]	[0, 0]	0	0	0	614692
LD36601519.las	251944013.01	251944482.02	[-4197, 486]	[-25.182, 2.916]	[0, 0]	[0, 1]	[0, 1]	[0, 0]	0	0	0	733160
LD36601522.las	251944002.20	251944493.85	[-4203, 409]	[-25.218, 2.454]	[0, 0]	[0, 1]	[0, 1]	[0, 0]	0	0	0	776926
LD36601525.las	251943991.83	251944505.74	[-4204, 307]	[-25.224, 1.842]	[0, 0]	[0, 1]	[0, 1]	[0, 0]	0	0	0	949579
LD36601528.las	251943979.67	251944517.51	[-4201, 231]	[-25.206, 1.386]	[0, 0]	[0, 1]	[0, 1]	[0, 0]	0	0	0	1111294
LD36601531.las	251943968.27	251944529.32	[-4201, 155]	[-25.206, 0.93]	[0, 0]	[0, 1]	[0, 1]	[0, 0]	0	0	0	1100640
LD36601534.las	251943956.28	251944541.07	[-4198, 69]	[-25.188, 0.414]	[0, 0]	[0, 1]	[0, 1]	[0, 0]	0	0	0	1356650
LD36601537.las	251943945.08	251944552.27	[-4198, -11]	[-25.188, -0.066]	[0, 0]	[0, 1]	[0, 1]	[0, 0]	0	0	0	1345682
LD36601540.las	251943934.18	251944564.73	[-4200, -114]	[-25.2, -0.684]	[0, 0]	[0, 1]	[0, 1]	[0, 0]	0	0	0	1255122
LD36601543.las	251943923.30	251944577.23	[-4201, -190]	[-25.206, -1.14]	[0, 0]	[0, 1]	[0, 1]	[0, 0]	0	0	0	1243716
LD36601546.las	251943912.22	251944588.55	[-4197, -248]	[-25.182, -1.488]	[0, 0]	[0, 1]	[0, 1]	[0, 0]	0	0	0	1408935
LD36601549.las	251943900.02	251944600.28	[-4200, -345]	[-25.2, -2.07]	[0, 0]	[0, 1]	[0, 1]	[0, 0]	0	0	0	1721247
LD36601552.las	251943889.43	251944612.52	[-4199, -438]	[-25.194, -2.628]	[0, 0]	[0, 1]	[0, 1]	[0, 0]	0	0	0	1409185
LD36601555.las	251943878.62	251944624.31	[-4198, -505]	[-25.188, -3.03]	[0, 0]	[0, 1]	[0, 1]	[0, 0]	0	0	0	1477395
LD36601558.las	251943866.66	251944635.91	[-4201, -585]	[-25.206, -3.51]	[0, 0]	[0, 1]	[0, 1]	[0, 0]	0	0	0	1667175
LD36601561.las	251943855.48	251944647.84	[-4198, -674]	[-25.188, -4.044]	[0, 0]	[0, 1]	[0, 1]	[0, 0]	0	0	0	1728645
LD36601564.las	251943845.05	251944659.31	[-4203, -765]	[-25.218, -4.59]	[0, 0]	[0, 1]	[0, 1]	[0, 0]	0	0	0	1731976
LD36601567.las	251943833.04	251944671.48	[-4196, -852]	[-25.176, -5.112]	[0, 0]	[0, 1]	[0, 1]	[0, 0]	0	0	0	2014841
LD36601570.las	251943821.12	251944683.06	[-4198, -926]	[-25.188, -5.556]	[0, 0]	[0, 1]	[0, 1]	[0, 0]	0	0	0	2074142
LD36601573.las	251943809.72	251944695.08	[-4201, -1043]	[-25.206, -6.258]	[0, 0]	[0, 1]	[0, 1]	[0, 0]	0	0	0	2279158
LD36601576.las	251943798.27	251944707.16	[-4197, -1103]	[-25.182, -6.618]	[0, 0]	[0, 1]	[0, 1]	[0, 0]	0	0	0	2345254
LD36601579.las	251943786.70	251944718.75	[-4202, -1204]	[-25.212, -7.224]	[0, 0]	[0, 1]	[0, 1]	[0, 0]	0	0	0	2599488
LD36601582.las	251943775.30	251944730.45	[-4202, -1287]	[-25.212, -7.722]	[0, 0]	[0, 1]	[0, 1]	[0, 0]	0	0	0	2584795
LD36601585.las	251943764.10	251944742.21	[-4199, -1379]	[-25.194, -8.274]	[0, 0]	[0, 1]	[0, 1]	[0, 0]	0	0	0	2517015
LD36601588.las	251943752.57	251944754.37	[-4198, -1511]	[-25.188, -9.066]	[0, 0]	[0, 1]	[0, 1]	[0, 0]	0	0	0	2460249
LD36601591.las	251943740.88	251944766.67	[-4200, -1603]	[-25.2, -9.618]	[0, 0]	[0, 1]	[0, 1]	[0, 0]	0	0	0	2539753
LD36601594.las	251943728.93	251944778.59	[-4199, -1675]	[-25.194, -10.05]	[0, 0]	[0, 1]	[0, 1]	[0, 0]	0	0	0	2562575
LD36601597.las	251943717.70	251944791.10	[-4200, -1765]	[-25.2, -10.59]	[0, 0]	[0, 1]	[0, 1]	[0, 0]	0	0	0	3258329
LD36601600.las	251943705.26	251944802.08	[-4196, -1784]	[-25.176, -10.704]	[0, 0]	[0, 1]	[0, 1]	[0, 0]	0	0	0	2590414
LD36601603.las	251943693.27	251944814.24	[-4202, -1687]	[-25.212, -10.122]	[0, 0]	[0, 1]	[0, 1]	[0, 0]	0	0	0	2549098
LD36601606.las	251943681.45	251944826.45	[-4202, -1606]	[-25.212, -9.636]	[0, 0]	[0, 1]	[0, 1]	[0, 0]	0	0	0	2576320
LD36601609.las	251943670.28	251944838.39	[-4198, -1553]	[-25.188, -9.318]	[0, 0]	[0, 1]	[0, 1]	[0, 0]	0	0	0	2768200
LD36601612.las	251943658.85	251944849.97	[-4199, -1478]	[-25.194, -8.868]	[0, 0]	[0, 1]	[0, 1]	[0, 0]	0	0	0	2549042
LD36601615.las	251943653.81	251944854.48	[-4197, -1431]	[-25.182, -8.586]	[0, 0]	[0, 1]	[0, 1]	[0, 0]	0	0	0	1003333
LD36631339.las	251594708.55	251594961.82	[-4195, -544]	[-25.17, -3.264]	[0, 0]	[0, 1]	[0, 1]	[0, 0]	0	0	0	131232
LD36631342.las	251594698.94	251594973.30	[-4200, -554]	[-25.2, -3.324]	[0, 0]	[0, 1]	[0, 1]	[0, 0]	0	0	0	1253965

DPH-1.3 Report on ASPRS LAS File Format (Tiled Data) - Informational - continued

File	GPS Time min	GPS Time max	Extended Scan Angle	Scan Angle Rank	Scanner Channel	Scan Direction	Edge of Flight Line	User Data	Counts for Synthetic	Key-points	Withheld	Overlap
LD36631345.las	251594687.71	251594985.02	[-4195, -626]	[-25.17, -3.756]	[0, 0]	[0, 1]	[0, 1]	[0, 0]	0	0	0	1514520
LD36631348.las	251594676.21	251594997.17	[-4194, -702]	[-25.164, -4.212]	[0, 0]	[0, 1]	[0, 1]	[0, 0]	0	0	0	1653920
LD36631351.las	251594664.80	251595008.66	[-4194, -818]	[-25.164, -4.908]	[0, 0]	[0, 1]	[0, 1]	[0, 0]	0	0	54	1803088
LD36631354.las	251594653.56	251595020.15	[-4198, -954]	[-25.188, -5.724]	[0, 0]	[0, 1]	[0, 1]	[0, 0]	0	0	0	1889634
LD36631357.las	251594642.78	251595031.83	[-4179, -996]	[-25.074, -5.976]	[0, 0]	[0, 1]	[0, 1]	[0, 0]	0	0	0	1951008
LD36631360.las	251594631.90	251595042.79	[-4195, -1069]	[-25.17, -6.414]	[0, 0]	[0, 1]	[0, 1]	[0, 0]	0	0	0	2145602
LD36631363.las	251594621.15	251595054.24	[-4197, -1186]	[-25.182, -7.116]	[0, 0]	[0, 1]	[0, 1]	[0, 0]	0	0	0	2389255
LD36631366.las	251594609.95	251595065.63	[-4196, -1276]	[-25.176, -7.656]	[0, 0]	[0, 1]	[0, 1]	[0, 0]	0	0	0	2348698
LD36631369.las	251594598.83	251595076.89	[-4195, -1348]	[-25.17, -8.088]	[0, 0]	[0, 1]	[0, 1]	[0, 0]	0	0	0	2397344
LD36631372.las	251594587.98	251595088.54	[-4199, -1438]	[-25.194, -8.628]	[0, 0]	[0, 1]	[0, 1]	[0, 0]	0	0	0	2376502
LD36631375.las	251594577.64	251595099.60	[-4199, -1544]	[-25.194, -9.264]	[0, 0]	[0, 1]	[0, 1]	[0, 0]	0	0	0	2275324
LD36631378.las	251594566.41	251595111.49	[-4198, -1641]	[-25.188, -9.846]	[0, 0]	[0, 1]	[0, 1]	[0, 0]	0	0	0	2478432
LD36631381.las	251594555.97	251595123.12	[-4196, -1713]	[-25.176, -10.278]	[0, 0]	[0, 1]	[0, 1]	[0, 0]	0	0	0	2445215
LD36631384.las	251594545.17	251595134.16	[-4198, -1793]	[-25.188, -10.758]	[0, 0]	[0, 1]	[0, 1]	[0, 0]	0	0	0	2389053
LD36631387.las	251594534.51	251595145.69	[-4196, -1715]	[-25.176, -10.29]	[0, 0]	[0, 1]	[0, 1]	[0, 0]	0	0	0	2579295
LD36631390.las	251594522.85	251595156.96	[-4200, -1646]	[-25.2, -9.876]	[0, 0]	[0, 1]	[0, 1]	[0, 0]	0	0	0	2611612
LD36631393.las	251594511.52	251595168.16	[-4196, -1542]	[-25.176, -9.252]	[0, 0]	[0, 1]	[0, 1]	[0, 0]	0	0	0	2506527
LD36631396.las	251594501.31	251595179.99	[-4195, -1454]	[-25.17, -8.724]	[0, 0]	[0, 1]	[0, 1]	[0, 0]	0	0	0	2403433
LD36631399.las	251594490.84	251595191.10	[-4196, -1362]	[-25.176, -8.172]	[0, 0]	[0, 1]	[0, 1]	[0, 0]	0	0	0	2333697
LD36631402.las	251594479.97	251595202.97	[-4194, -1277]	[-25.164, -7.662]	[0, 0]	[0, 1]	[0, 1]	[0, 0]	0	0	0	2452030
LD36631405.las	251594468.04	251595213.62	[-4194, -1172]	[-25.164, -7.032]	[0, 0]	[0, 1]	[0, 1]	[0, 0]	0	0	0	2428506
LD36631408.las	251594457.53	251595224.64	[-4191, -1074]	[-25.146, -6.444]	[0, 0]	[0, 1]	[0, 1]	[0, 0]	0	0	0	2171951
LD36631411.las	251594446.78	251595236.45	[-4196, -990]	[-25.176, -5.94]	[0, 0]	[0, 1]	[0, 1]	[0, 0]	0	0	0	1987278
LD36631414.las	251594435.98	251595247.93	[-4195, -901]	[-25.17, -5.406]	[0, 0]	[0, 1]	[0, 1]	[0, 0]	0	0	0	1880201
LD36631417.las	251594425.24	251595259.17	[-4196, -852]	[-25.176, -5.112]	[0, 0]	[0, 1]	[0, 1]	[0, 0]	0	0	0	1714944
LD36631420.las	251594414.57	251595270.62	[-4179, -778]	[-25.074, -4.668]	[0, 0]	[0, 1]	[0, 1]	[0, 0]	0	0	0	1654884
LD36631423.las	251594403.62	251595281.55	[-4196, -633]	[-25.176, -3.798]	[0, 0]	[0, 1]	[0, 1]	[0, 0]	0	0	0	1507268
LD36631426.las	251594392.77	251595293.33	[-4199, -519]	[-25.194, -3.114]	[0, 0]	[0, 1]	[0, 1]	[0, 0]	0	0	0	1526825
LD36631429.las	251594381.39	251595304.83	[-4191, -433]	[-25.146, -2.598]	[0, 0]	[0, 1]	[0, 1]	[0, 0]	0	0	0	1436608
LD36631432.las	251594370.80	251595316.56	[-4196, -341]	[-25.176, -2.046]	[0, 0]	[0, 1]	[0, 1]	[0, 0]	0	0	0	1387872
LD36631435.las	251594359.87	251595328.40	[-4198, -248]	[-25.188, -1.488]	[0, 0]	[0, 1]	[0, 1]	[0, 0]	0	0	0	1365889
LD36631438.las	251594349.23	251595339.10	[-4199, -176]	[-25.194, -1.056]	[0, 0]	[0, 1]	[0, 1]	[0, 0]	0	0	0	1191591
LD36631441.las	251594338.15	251595350.77	[-4197, -86]	[-25.182, -0.516]	[0, 0]	[0, 1]	[0, 1]	[0, 0]	0	0	0	1171660
LD36631444.las	251594327.11	251595362.31	[-4197, 34]	[-25.182, 0.204]	[0, 0]	[0, 1]	[0, 1]	[0, 0]	0	0	0	1077350
LD36631447.las	251594316.00	251595373.89	[-4195, 148]	[-25.17, 0.888]	[0, 0]	[0, 1]	[0, 1]	[0, 0]	0	0	0	1016516
LD36631450.las	251594305.21	251595384.90	[-4196, 219]	[-25.176, 1.314]	[0, 0]	[0, 1]	[0, 1]	[0, 0]	0	0	0	894788
LD36631453.las	251594294.50	251595396.65	[-4182, 283]	[-25.092, 1.698]	[0, 0]	[0, 1]	[0, 1]	[0, 0]	0	0	0	875377
LD36631456.las	251594283.52	251595407.97	[-4197, 368]	[-25.182, 2.208]	[0, 0]	[0, 1]	[0, 1]	[0, 0]	0	0	0	810758
LD36631459.las	251594272.11	251595419.44	[-4197, 475]	[-25.182, 2.85]	[0, 0]	[0, 1]	[0, 1]	[0, 0]	0	0	0	734067
LD36631462.las	251594260.99	251595431.00	[-4178, 579]	[-25.068, 3.474]	[0, 0]	[0, 1]	[0, 1]	[0, 0]	0	0	0	608305
LD36631465.las	251594249.80	251595442.37	[-4196, 665]	[-25.176, 3.99]	[0, 0]	[0, 1]	[0, 1]	[0, 0]	0	0	0	466982
LD36631468.las	251594238.91	251595453.57	[-4178, 738]	[-25.068, 4.428]	[0, 0]	[0, 1]	[0, 1]	[0, 0]	0	0	0	310510
LD36631471.las	251594227.87	251595465.61	[-4199, 829]	[-25.194, 4.974]	[0, 0]	[0, 1]	[0, 1]	[0, 0]	0	0	0	201836
LD36631474.las	251594217.15	251595476.89	[-4196, 921]	[-25.176, 5.526]	[0, 0]	[0, 1]	[0, 1]	[0, 0]	0	0	0	7822
LD36631477.las	251594206.34	251595478.06	[-4174, 1005]	[-25.044, 6.03]	[0, 0]	[0, 1]	[0, 0]	[0, 0]	0	0	0	15
LD36631480.las	251594195.10	251944327.82	[-4201, 1097]	[-25.206, 6.582]	[0, 0]	[0, 1]	[0, 1]	[0, 0]	0	0	99103	1744968
LD36631483.las	251594183.13	251944339.89	[-4198, 1198]	[-25.188, 7.188]	[0, 0]	[0, 1]	[0, 1]	[0, 0]	0	0	133111	3256002
LD36631486.las	251594172.66	251944351.92	[-4233, 1275]	[-25.398, 7.65]	[0, 0]	[0, 1]	[0, 1]	[0, 0]	0	0	144705	4883633
LD36631489.las	251594161.87	251944363.00	[-4319, 1365]	[-25.914, 8.19]	[0, 0]	[0, 1]	[0, 1]	[0, 0]	0	0	0	4932945

DPH-1.3 Report on ASPRS LAS File Format (Tiled Data) - Informational - continued

File	GPS Time min	GPS Time max	Extended Scan Angle	Scan Angle Rank	Scanner Channel	Scan Direction	Edge of Flight Line	User Data	Counts for Synthetic	Key-points	Withheld	Overlap
LD36631492.las	251594161.00	251944374.88	[-4201, 1373]	[-25.206, 8.238]	[0, 0]	[0, 1]	[0, 1]	[0, 0]	0	0	0	3099118
LD36631495.las	251944101.47	251944385.79	[-4205, -1575]	[-25.23, -9.45]	[0, 0]	[0, 1]	[0, 1]	[0, 0]	0	0	71474	2473677
LD36631498.las	251944089.89	251944397.96	[-4202, -1468]	[-25.212, -8.808]	[0, 0]	[0, 1]	[0, 1]	[0, 0]	0	0	0	2874200
LD36631501.las	251944079.35	251944409.36	[-4199, -1413]	[-25.194, -8.478]	[0, 0]	[0, 1]	[0, 1]	[0, 0]	0	0	0	2655644
LD36631504.las	251944068.28	251944420.96	[-4200, -1333]	[-25.2, -7.998]	[0, 0]	[0, 1]	[0, 1]	[0, 0]	0	0	0	2559310
LD36631507.las	251944056.94	251944433.37	[-4196, -1248]	[-25.176, -7.488]	[0, 0]	[0, 1]	[0, 1]	[0, 0]	0	0	0	2733498
LD36631510.las	251944045.00	251944444.61	[-4199, -1139]	[-25.194, -6.834]	[0, 0]	[0, 1]	[0, 1]	[0, 0]	0	0	0	2237499
LD36631513.las	251944033.74	251944456.39	[-4198, -1052]	[-25.188, -6.312]	[0, 0]	[0, 1]	[0, 1]	[0, 0]	0	0	0	2120494
LD36631516.las	251944023.23	251944468.38	[-4201, -982]	[-25.206, -5.892]	[0, 0]	[0, 1]	[0, 1]	[0, 0]	0	0	0	2012836
LD36631519.las	251944012.13	251944480.05	[-4199, -886]	[-25.194, -5.316]	[0, 0]	[0, 1]	[0, 1]	[0, 0]	0	0	0	1913843
LD36631522.las	251944001.06	251944492.18	[-4198, -806]	[-25.188, -4.836]	[0, 0]	[0, 1]	[0, 1]	[0, 0]	0	0	0	2496023
LD36631525.las	251943990.59	251944503.73	[-4199, -759]	[-25.194, -4.554]	[0, 0]	[0, 1]	[0, 1]	[0, 0]	0	0	0	2064747
LD36631528.las	251943978.36	251944515.74	[-4196, -651]	[-25.176, -3.906]	[0, 0]	[0, 1]	[0, 1]	[0, 0]	0	0	0	2545129
LD36631531.las	251943967.17	251944527.43	[-4198, -560]	[-25.188, -3.36]	[0, 0]	[0, 1]	[0, 1]	[0, 0]	0	0	0	2396800
LD36631534.las	251943955.03	251944539.14	[-4199, -445]	[-25.194, -2.67]	[0, 0]	[0, 1]	[0, 1]	[0, 0]	0	0	0	2063417
LD36631537.las	251943943.70	251944550.30	[-4196, -358]	[-25.176, -2.148]	[0, 0]	[0, 1]	[0, 1]	[0, 0]	0	0	0	1439803
LD36631540.las	251943932.83	251944562.68	[-4196, -304]	[-25.176, -1.824]	[0, 0]	[0, 1]	[0, 1]	[0, 0]	0	0	0	1344115
LD36631543.las	251943922.01	251944575.22	[-4197, -234]	[-25.182, -1.404]	[0, 0]	[0, 1]	[0, 1]	[0, 0]	0	0	0	1499673
LD36631546.las	251943910.26	251944586.92	[-4197, -139]	[-25.182, -0.834]	[0, 0]	[0, 1]	[0, 1]	[0, 0]	0	0	0	1348681
LD36631549.las	251943898.74	251944598.27	[-4201, -68]	[-25.206, -0.408]	[0, 0]	[0, 1]	[0, 1]	[0, 0]	0	0	0	1289029
LD36631552.las	251943888.23	251944610.63	[-4200, 9]	[-25.2, 0.054]	[0, 0]	[0, 1]	[0, 1]	[0, 0]	0	0	0	1245057
LD36631555.las	251943877.29	251944622.46	[-4197, 87]	[-25.182, 0.522]	[0, 0]	[0, 1]	[0, 1]	[0, 0]	0	0	0	1011747
LD36631558.las	251943865.30	251944633.79	[-4202, 201]	[-25.212, 1.206]	[0, 0]	[0, 1]	[0, 1]	[0, 0]	0	0	0	984331
LD36631561.las	251943854.15	251944645.80	[-4194, 299]	[-25.164, 1.794]	[0, 0]	[0, 1]	[0, 1]	[0, 0]	0	0	0	982236
LD36631564.las	251943843.26	251944657.29	[-4199, 347]	[-25.194, 2.082]	[0, 0]	[0, 1]	[0, 1]	[0, 0]	0	0	0	852818
LD36631567.las	251943831.61	251944669.37	[-4200, 457]	[-25.2, 2.742]	[0, 0]	[0, 1]	[0, 1]	[0, 0]	0	0	0	810865
LD36631570.las	251943819.60	251944681.06	[-4199, 560]	[-25.194, 3.36]	[0, 0]	[0, 1]	[0, 1]	[0, 0]	0	0	0	671426
LD36631573.las	251943808.46	251944693.09	[-4201, 622]	[-25.206, 3.732]	[0, 0]	[0, 1]	[0, 1]	[0, 0]	0	0	0	523178
LD36631576.las	251943796.64	251944705.03	[-4197, 722]	[-25.182, 4.332]	[0, 0]	[0, 1]	[0, 1]	[0, 0]	0	0	0	324435
LD36631579.las	251943785.10	251944716.40	[-4193, 836]	[-25.158, 5.016]	[0, 0]	[0, 1]	[0, 1]	[0, 0]	0	0	0	1353
LD36631582.las	251943773.85	251944723.06	[-4184, 902]	[-25.104, 5.412]	[0, 0]	[0, 1]	[0, 1]	[0, 0]	0	0	0	207
LD36631585.las	251943762.50	251943775.29	[-2333, 994]	[-13.998, 5.964]	[0, 0]	[0, 1]	[0, 0]	[0, 0]	0	0	0	0
LD36631588.las	251943750.47	251943764.09	[-2278, 1087]	[-13.668, 6.522]	[0, 0]	[0, 1]	[0, 0]	[0, 0]	0	0	0	0
LD36631591.las	251943739.43	251943752.56	[-2213, 1162]	[-13.278, 6.972]	[0, 0]	[0, 1]	[0, 0]	[0, 0]	0	0	0	0
LD36631594.las	251943727.34	251943740.87	[-2117, 1280]	[-12.702, 7.68]	[0, 0]	[0, 1]	[0, 0]	[0, 0]	0	0	0	0
LD36631597.las	251943716.02	251943728.92	[-2010, 1345]	[-12.06, 8.07]	[0, 0]	[0, 1]	[0, 0]	[0, 0]	0	0	0	0
LD36631600.las	251943703.53	251943717.69	[-1948, 1470]	[-11.688, 8.82]	[0, 0]	[0, 1]	[0, 0]	[0, 0]	0	0	0	0
LD36631603.las	251943691.45	251943705.25	[-1833, 1571]	[-10.998, 9.426]	[0, 0]	[0, 1]	[0, 0]	[0, 0]	0	0	0	0
LD36631606.las	251943679.60	251943693.26	[-1735, 1667]	[-10.41, 10.002]	[0, 0]	[0, 1]	[0, 0]	[0, 0]	0	0	0	0
LD36631609.las	251943668.51	251943681.45	[-1654, 1715]	[-9.924, 10.29]	[0, 0]	[0, 1]	[0, 0]	[0, 0]	0	0	0	0
LD36631612.las	251943657.08	251943670.27	[-1602, 1795]	[-9.612, 10.77]	[0, 0]	[0, 1]	[0, 0]	[0, 0]	0	0	0	0
LD36631615.las	251943651.81	251943658.84	[-1527, 1838]	[-9.162, 11.028]	[0, 0]	[0, 1]	[0, 0]	[0, 0]	0	0	0	0
LD36661339.las	251594708.22	251594960.77	[-4176, 73]	[-25.056, 0.438]	[0, 0]	[0, 1]	[0, 1]	[0, 0]	0	0	0	99375
LD36661342.las	251594698.50	251594972.37	[-4196, 132]	[-25.176, 0.792]	[0, 0]	[0, 1]	[0, 1]	[0, 0]	0	0	0	881230
LD36661345.las	251594687.16	251594983.84	[-4197, 230]	[-25.182, 1.38]	[0, 0]	[0, 1]	[0, 1]	[0, 0]	0	0	0	819320
LD36661348.las	251594675.80	251594995.74	[-4196, 322]	[-25.176, 1.932]	[0, 0]	[0, 1]	[0, 1]	[0, 0]	0	0	0	773610
LD36661351.las	251594664.47	251595007.73	[-4193, 428]	[-25.158, 2.568]	[0, 0]	[0, 1]	[0, 1]	[0, 0]	0	0	229037	288839
LD36661354.las	251594653.08	251595019.20	[-4194, 528]	[-25.164, 3.168]	[0, 0]	[0, 1]	[0, 1]	[0, 0]	0	0	0	420597
LD36661357.las	251594642.44	251595030.70	[-4198, 606]	[-25.188, 3.636]	[0, 0]	[0, 1]	[0, 1]	[0, 0]	0	0	0	393281

DPH-1.3 Report on ASPRS LAS File Format (Tiled Data) - Informational - continued

File	GPS Time min	GPS Time max	Extended Scan Angle	Scan Angle Rank	Scanner Channel	Scan Direction	Edge of Flight Line	User Data	Counts for Synthetic	Key-points	Withheld	Overlap
LD36661360.las	251594631.65	251595039.53	[-4195, 704]	[-25.17, 4.224]	[0, 0]	[0, 1]	[0, 1]	[0, 0]	0	0	0	138239
LD36661363.las	251594620.69	251594631.90	[-2557, 766]	[-15.342, 4.596]	[0, 0]	[0, 1]	[0, 0]	[0, 0]	0	0	0	0
LD36661366.las	251594609.55	251594621.15	[-2496, 838]	[-14.976, 5.028]	[0, 0]	[0, 1]	[0, 0]	[0, 0]	0	0	0	0
LD36661369.las	251594598.67	251594609.94	[-2420, 973]	[-14.52, 5.838]	[0, 0]	[0, 1]	[0, 0]	[0, 0]	0	0	0	0
LD36661372.las	251594587.71	251594598.82	[-2292, 1081]	[-13.752, 6.486]	[0, 0]	[0, 1]	[0, 0]	[0, 0]	0	0	0	0
LD36661375.las	251594577.36	251594587.97	[-2191, 1149]	[-13.146, 6.894]	[0, 0]	[0, 1]	[0, 0]	[0, 0]	0	0	0	0
LD36661378.las	251594566.32	251594577.63	[-2115, 1228]	[-12.69, 7.368]	[0, 0]	[0, 1]	[0, 0]	[0, 0]	0	0	0	0
LD36661381.las	251594555.69	251594566.40	[-2029, 1326]	[-12.174, 7.956]	[0, 0]	[0, 1]	[0, 0]	[0, 0]	0	0	0	0
LD36661384.las	251594544.90	251594555.96	[-1922, 1402]	[-11.532, 8.412]	[0, 0]	[0, 1]	[0, 0]	[0, 0]	0	0	0	0
LD36661387.las	251594534.22	251594545.16	[-1842, 1475]	[-11.052, 8.85]	[0, 0]	[0, 1]	[0, 0]	[0, 0]	0	0	0	0
LD36661390.las	251594522.60	251594534.50	[-1762, 1558]	[-10.572, 9.348]	[0, 0]	[0, 1]	[0, 0]	[0, 0]	0	0	0	0
LD36661393.las	251594511.43	251594522.84	[-1694, 1692]	[-10.164, 10.152]	[0, 0]	[0, 1]	[0, 0]	[0, 0]	0	0	0	0
LD36661396.las	251594501.27	251594511.52	[-1591, 1798]	[-9.546, 10.788]	[0, 0]	[0, 1]	[0, 0]	[0, 0]	0	0	0	0
LD36661399.las	251594490.77	251594501.30	[-1502, 1887]	[-9.012, 11.322]	[0, 0]	[0, 1]	[0, 0]	[0, 0]	0	0	0	0
LD36661402.las	251594479.85	251594490.83	[-1411, 1971]	[-8.466, 11.826]	[0, 0]	[0, 1]	[0, 0]	[0, 0]	0	0	0	0
LD36661405.las	251594467.81	251594479.96	[-1326, 2076]	[-7.956, 12.456]	[0, 0]	[0, 1]	[0, 0]	[0, 0]	0	0	0	0
LD36661408.las	251594457.48	251594468.03	[-1220, 2184]	[-7.32, 13.104]	[0, 0]	[0, 1]	[0, 0]	[0, 0]	0	0	0	0
LD36661411.las	251594446.58	251594457.53	[-1122, 2280]	[-6.732, 13.68]	[0, 0]	[0, 1]	[0, 0]	[0, 0]	0	0	0	0
LD36661414.las	251594435.77	251594446.78	[-1038, 2365]	[-6.228, 14.19]	[0, 0]	[0, 1]	[0, 0]	[0, 0]	0	0	0	0
LD36661417.las	251594424.94	251594435.97	[-949, 2427]	[-5.694, 14.562]	[0, 0]	[0, 1]	[0, 0]	[0, 0]	0	0	0	0
LD36661420.las	251592717.95	251594425.23	[-900, 4397]	[-5.4, 26.382]	[0, 0]	[0, 1]	[0, 1]	[0, 0]	0	0	0	198019
LD36661423.las	251592723.13	251594414.56	[-827, 4160]	[-4.962, 24.96]	[0, 0]	[0, 1]	[0, 1]	[0, 0]	0	0	0	14475
LD36661426.las	251592738.19	251594403.61	[-681, 4162]	[-4.086, 24.972]	[0, 0]	[0, 1]	[0, 1]	[0, 0]	0	0	0	17616
LD36661429.las	251592745.52	251594392.76	[-568, 4159]	[-3.408, 24.954]	[0, 0]	[0, 1]	[0, 1]	[0, 0]	0	0	0	279321
LD36661432.las	251592756.76	251594381.39	[-482, 4165]	[-2.892, 24.99]	[0, 0]	[0, 1]	[0, 1]	[0, 0]	0	0	0	567227
LD36661435.las	251592768.44	251594370.79	[-389, 4162]	[-2.334, 24.972]	[0, 0]	[0, 1]	[0, 1]	[0, 0]	0	0	0	721916
LD36661438.las	251592780.15	251594359.86	[-297, 4160]	[-1.782, 24.96]	[0, 0]	[0, 1]	[0, 1]	[0, 0]	0	0	0	762747
LD36661441.las	251592791.27	251594349.22	[-224, 4161]	[-1.344, 24.966]	[0, 0]	[0, 1]	[0, 1]	[0, 0]	0	0	0	865335
LD36661444.las	251592802.81	251594338.14	[-134, 4161]	[-0.804, 24.966]	[0, 0]	[0, 1]	[0, 1]	[0, 0]	0	0	0	932199
LD36661447.las	251592813.64	251594327.11	[-14, 4164]	[-0.084, 24.984]	[0, 0]	[0, 1]	[0, 1]	[0, 0]	0	0	0	1100530
LD36661450.las	251592824.84	251594316.01	[100, 4160]	[0.6, 24.96]	[0, 0]	[0, 1]	[0, 1]	[0, 0]	0	0	0	1265446
LD36661453.las	251592836.45	251594305.20	[171, 4163]	[1.026, 24.978]	[0, 0]	[0, 1]	[0, 1]	[0, 0]	0	0	0	1338964
LD36661456.las	251592848.08	251594294.49	[235, 4163]	[1.41, 24.978]	[0, 0]	[0, 1]	[0, 1]	[0, 0]	0	0	0	1390463
LD36661459.las	251592859.52	251594283.52	[320, 4163]	[1.92, 24.978]	[0, 0]	[0, 1]	[0, 1]	[0, 0]	0	0	0	1463399
LD36661462.las	251592871.04	251594272.23	[428, 4163]	[2.568, 24.978]	[0, 0]	[0, 1]	[0, 1]	[0, 0]	0	0	0	1507772
LD36661465.las	251592882.19	251594260.98	[531, 4162]	[3.186, 24.972]	[0, 0]	[0, 1]	[0, 1]	[0, 0]	0	0	0	1727583
LD36661468.las	251592894.45	251594249.79	[617, 4161]	[3.702, 24.966]	[0, 0]	[0, 1]	[0, 1]	[0, 0]	0	0	0	1661419
LD36661471.las	251592905.52	251594238.90	[690, 4160]	[4.14, 24.96]	[0, 0]	[0, 1]	[0, 1]	[0, 0]	0	0	0	1827909
LD36661474.las	251592917.26	251594227.89	[780, 4160]	[4.68, 24.96]	[0, 0]	[0, 1]	[0, 1]	[0, 0]	0	0	0	1925018
LD36661477.las	251592929.22	251594217.28	[872, 4163]	[5.232, 24.978]	[0, 0]	[0, 1]	[0, 1]	[0, 0]	0	0	0	2009655
LD36661480.las	251592940.76	251594206.33	[956, 4160]	[5.736, 24.96]	[0, 0]	[0, 1]	[0, 1]	[0, 0]	0	0	0	2165818
LD36661483.las	251592952.51	251944151.85	[-2041, 4160]	[-12.246, 24.96]	[0, 0]	[0, 1]	[0, 1]	[0, 0]	0	0	0	3388987
LD36661486.las	251592963.97	251944147.73	[-2025, 4164]	[-12.15, 24.984]	[0, 0]	[0, 1]	[0, 1]	[0, 0]	0	0	0	4681638
LD36661489.las	251592975.42	251944136.03	[-1907, 4164]	[-11.442, 24.984]	[0, 0]	[0, 1]	[0, 1]	[0, 0]	0	0	0	4909045
LD36661492.las	251592987.20	251944124.42	[-1828, 4161]	[-10.968, 24.966]	[0, 0]	[0, 1]	[0, 1]	[0, 0]	0	0	0	2484168
LD36661495.las	251592998.36	251944112.30	[-1692, 4158]	[-10.152, 24.948]	[0, 0]	[0, 1]	[0, 1]	[0, 0]	0	0	0	871380
LD36661498.las	251944088.67	251944101.46	[-1623, 1632]	[-9.738, 9.792]	[0, 0]	[0, 1]	[0, 0]	[0, 0]	0	0	0	0
LD36661501.las	251944078.04	251944089.88	[-1516, 1679]	[-9.096, 10.074]	[0, 0]	[0, 1]	[0, 0]	[0, 0]	0	0	0	0
LD36661504.las	251944067.05	251944079.34	[-1465, 1734]	[-8.79, 10.404]	[0, 0]	[0, 1]	[0, 0]	[0, 0]	0	0	0	0

DPH-1.3 Report on ASPRS LAS File Format (Tiled Data) - Informational - continued

File	GPS Time min	GPS Time max	Extended Scan Angle	Scan Angle Rank	Scanner Channel	Scan Direction	Edge of Flight Line	User Data	Counts for Synthetic	Key-points	Withheld	Overlap
LD36661507.las	251944055.58	251944068.27	[-1381, 1808]	[-8.286, 10.848]	[0, 0]	[0, 1]	[0, 0]	[0, 0]	0	0	0	0
LD36661510.las	251944043.45	251944056.94	[-1295, 1919]	[-7.77, 11.514]	[0, 0]	[0, 1]	[0, 0]	[0, 0]	0	0	0	0
LD36661513.las	251944032.48	251944044.99	[-1187, 2006]	[-7.122, 12.036]	[0, 0]	[0, 1]	[0, 0]	[0, 0]	0	0	0	0
LD36661516.las	251944022.16	251944033.73	[-1100, 2065]	[-6.6, 12.39]	[0, 0]	[0, 1]	[0, 0]	[0, 0]	0	0	0	0
LD36661519.las	251944011.11	251944023.23	[-1031, 2149]	[-6.186, 12.894]	[0, 0]	[0, 1]	[0, 0]	[0, 0]	0	0	0	0
LD36661522.las	251943999.99	251944012.12	[-940, 2223]	[-5.64, 13.338]	[0, 0]	[0, 1]	[0, 0]	[0, 0]	0	0	0	0
LD36661525.las	251943072.65	251944001.05	[-854, 4159]	[-5.124, 24.954]	[0, 0]	[0, 1]	[0, 1]	[0, 0]	0	0	0	4047
LD36661528.las	251943081.57	251943990.58	[-808, 4162]	[-4.848, 24.972]	[0, 0]	[0, 1]	[0, 1]	[0, 0]	0	0	0	111788
LD36661531.las	251943093.44	251943978.36	[-700, 4153]	[-4.2, 24.918]	[0, 0]	[0, 1]	[0, 1]	[0, 0]	0	0	0	355312
LD36661534.las	251943105.67	251943967.16	[-608, 4162]	[-3.648, 24.972]	[0, 0]	[0, 1]	[0, 1]	[0, 0]	0	0	0	541152
LD36661537.las	251943117.41	251943955.03	[-493, 4164]	[-2.958, 24.984]	[0, 0]	[0, 1]	[0, 1]	[0, 0]	0	0	0	701234
LD36661540.las	251943128.88	251943943.70	[-407, 4160]	[-2.442, 24.96]	[0, 0]	[0, 1]	[0, 1]	[0, 0]	0	0	0	785276
LD36661543.las	251943141.32	251943932.83	[-352, 4163]	[-2.112, 24.978]	[0, 0]	[0, 1]	[0, 1]	[0, 0]	0	0	0	739892
LD36661546.las	251943152.52	251943922.00	[-283, 4161]	[-1.698, 24.966]	[0, 0]	[0, 1]	[0, 1]	[0, 0]	0	0	0	909398
LD36661549.las	251943164.59	251943910.26	[-187, 4148]	[-1.122, 24.888]	[0, 0]	[0, 1]	[0, 1]	[0, 0]	0	0	0	886921
LD36661552.las	251943175.34	251943898.73	[-117, 4162]	[-0.702, 24.972]	[0, 0]	[0, 1]	[0, 1]	[0, 0]	0	0	0	1148775
LD36661555.las	251943188.33	251943888.22	[-39, 4166]	[-0.234, 24.996]	[0, 0]	[0, 1]	[0, 1]	[0, 0]	0	0	0	1216721
LD36661558.las	251943201.17	251943877.28	[39, 4162]	[0.234, 24.972]	[0, 0]	[0, 1]	[0, 1]	[0, 0]	0	0	0	1155431
LD36661561.las	251943212.63	251943865.30	[153, 4161]	[0.918, 24.966]	[0, 0]	[0, 1]	[0, 1]	[0, 0]	0	0	0	1370786
LD36661564.las	251943225.39	251943854.14	[252, 4160]	[1.512, 24.96]	[0, 0]	[0, 1]	[0, 1]	[0, 0]	0	0	0	1296142
LD36661567.las	251943236.97	251943843.25	[298, 4158]	[1.788, 24.948]	[0, 0]	[0, 1]	[0, 1]	[0, 0]	0	0	0	1400879
LD36661570.las	251943248.44	251943831.59	[410, 4166]	[2.46, 24.996]	[0, 0]	[0, 1]	[0, 1]	[0, 0]	0	0	0	1570718
LD36661573.las	251943260.64	251943819.60	[511, 4162]	[3.066, 24.972]	[0, 0]	[0, 1]	[0, 1]	[0, 0]	0	0	0	1555117
LD36661576.las	251943273.14	251943808.45	[574, 4162]	[3.444, 24.972]	[0, 0]	[0, 1]	[0, 1]	[0, 0]	0	0	0	1602031
LD36661579.las	251943285.16	251943796.64	[674, 4163]	[4.044, 24.978]	[0, 0]	[0, 1]	[0, 1]	[0, 0]	0	0	0	1623487
LD36661582.las	251943296.50	251943785.10	[787, 4158]	[4.722, 24.948]	[0, 0]	[0, 1]	[0, 1]	[0, 0]	0	0	0	1773752
LD36661585.las	251943308.94	251943773.84	[853, 4164]	[5.118, 24.984]	[0, 0]	[0, 1]	[0, 1]	[0, 0]	0	0	0	1827801
LD36661588.las	251943320.38	251943762.49	[946, 4160]	[5.676, 24.96]	[0, 0]	[0, 1]	[0, 1]	[0, 0]	0	0	0	2072025
LD36661591.las	251943332.60	251943750.46	[1039, 4166]	[6.234, 24.996]	[0, 0]	[0, 1]	[0, 1]	[0, 0]	0	0	0	2164809
LD36661594.las	251943344.83	251943739.43	[1113, 4159]	[6.678, 24.954]	[0, 0]	[0, 1]	[0, 1]	[0, 0]	0	0	0	3063340
LD36661597.las	251943356.21	251943727.32	[1230, 4167]	[7.38, 25.002]	[0, 0]	[0, 1]	[0, 1]	[0, 0]	0	0	0	2779561
LD36661600.las	251943368.29	251943716.01	[1296, 4160]	[7.776, 24.96]	[0, 0]	[0, 1]	[0, 1]	[0, 0]	0	0	0	2518736
LD36661603.las	251943380.04	251943703.52	[1422, 4161]	[8.532, 24.966]	[0, 0]	[0, 1]	[0, 1]	[0, 0]	0	0	0	2417040
LD36661606.las	251943391.79	251943691.44	[1522, 4165]	[9.132, 24.99]	[0, 0]	[0, 1]	[0, 1]	[0, 0]	0	0	0	2516418
LD36661609.las	251943403.95	251943679.59	[1618, 4160]	[9.708, 24.96]	[0, 0]	[0, 1]	[0, 1]	[0, 0]	0	0	0	2497964
LD36661612.las	251943415.98	251943668.50	[1665, 4162]	[9.99, 24.972]	[0, 0]	[0, 1]	[0, 1]	[0, 0]	0	0	0	2623300
LD36661615.las	251943428.08	251943657.07	[1748, 4158]	[10.488, 24.948]	[0, 0]	[0, 1]	[0, 1]	[0, 0]	0	0	0	1096498
LD36691339.las	251592408.94	251594709.22	[17, 4158]	[0.102, 24.948]	[0, 0]	[0, 1]	[0, 1]	[0, 0]	0	0	0	107913
LD36691342.las	251592410.19	251594708.21	[25, 4163]	[0.15, 24.978]	[0, 0]	[0, 1]	[0, 1]	[0, 0]	0	0	0	1099078
LD36691345.las	251592422.28	251594698.49	[85, 4163]	[0.51, 24.978]	[0, 0]	[0, 1]	[0, 1]	[0, 0]	0	0	0	1194194
LD36691348.las	251592434.34	251594687.16	[182, 4161]	[1.092, 24.966]	[0, 0]	[0, 1]	[0, 1]	[0, 0]	0	0	0	1202715
LD36691351.las	251592445.76	251594675.79	[274, 4160]	[1.644, 24.96]	[0, 0]	[0, 1]	[0, 1]	[0, 0]	0	0	0	1289574
LD36691354.las	251592457.46	251594664.47	[380, 4161]	[2.28, 24.966]	[0, 0]	[0, 1]	[0, 1]	[0, 0]	0	0	0	1391917
LD36691357.las	251592469.43	251594653.07	[480, 4161]	[2.88, 24.966]	[0, 0]	[0, 1]	[0, 1]	[0, 0]	0	0	0	1452469
LD36691360.las	251592480.89	251594642.43	[558, 4160]	[3.348, 24.96]	[0, 0]	[0, 1]	[0, 1]	[0, 0]	0	0	0	1843386
LD36691363.las	251592492.70	251594631.64	[655, 4159]	[3.93, 24.954]	[0, 0]	[0, 1]	[0, 1]	[0, 0]	0	0	0	1903750
LD36691366.las	251592504.70	251594620.68	[718, 4160]	[4.308, 24.96]	[0, 0]	[0, 1]	[0, 1]	[0, 0]	0	0	0	1749293
LD36691369.las	251592516.38	251594609.54	[790, 4159]	[4.74, 24.954]	[0, 0]	[0, 1]	[0, 1]	[0, 0]	0	0	0	1800244
LD36691372.las	251592527.58	251594598.66	[925, 4160]	[5.55, 24.96]	[0, 0]	[0, 1]	[0, 1]	[0, 0]	0	0	0	2053973

DPH-1.3 Report on ASPRS LAS File Format (Tiled Data) - Informational - continued

File	GPS Time min	GPS Time max	Extended Scan Angle	Scan Angle Rank	Scanner Channel	Scan Direction	Edge of Flight Line	User Data	Counts for Synthetic	Key-points	Withheld	Overlap
LD36691375.las	251592539.40	251594587.71	[1032, 4161]	[6.192, 24.966]	[0, 0]	[0, 1]	[0, 1]	[0, 0]	0	0	0	2189508
LD36691378.las	251592551.27	251594577.36	[1100, 4161]	[6.6, 24.966]	[0, 0]	[0, 1]	[0, 1]	[0, 0]	0	0	0	2284279
LD36691381.las	251592562.11	251594566.31	[1181, 4162]	[7.086, 24.972]	[0, 0]	[0, 1]	[0, 1]	[0, 0]	0	0	0	2455043
LD36691384.las	251592573.72	251594555.68	[1278, 4161]	[7.668, 24.966]	[0, 0]	[0, 1]	[0, 1]	[0, 0]	0	0	0	2630331
LD36691387.las	251592585.81	251594544.89	[1353, 4163]	[8.118, 24.978]	[0, 0]	[0, 1]	[0, 1]	[0, 0]	0	0	0	2497898
LD36691390.las	251592596.96	251594534.21	[1426, 4162]	[8.556, 24.972]	[0, 0]	[0, 1]	[0, 1]	[0, 0]	0	0	0	2622737
LD36691393.las	251592608.01	251594522.59	[1510, 4166]	[9.06, 24.996]	[0, 0]	[0, 1]	[0, 1]	[0, 0]	0	0	0	2529090
LD36691396.las	251592619.56	251594511.43	[1644, 4160]	[9.864, 24.96]	[0, 0]	[0, 1]	[0, 1]	[0, 0]	0	0	0	2323320
LD36691399.las	251592630.96	251594501.27	[1750, 4161]	[10.5, 24.966]	[0, 0]	[0, 1]	[0, 1]	[0, 0]	0	0	0	2300169
LD36691402.las	251592642.38	251594490.76	[1709, 4160]	[10.254, 24.96]	[0, 0]	[0, 1]	[0, 1]	[0, 0]	0	0	0	2293823
LD36691405.las	251592653.39	251594479.84	[1606, 4165]	[9.636, 24.99]	[0, 0]	[0, 1]	[0, 1]	[0, 0]	0	0	0	2562349
LD36691408.las	251592665.73	251594467.80	[1544, 4164]	[9.264, 24.984]	[0, 0]	[0, 1]	[0, 1]	[0, 0]	0	0	0	2215698
LD36691411.las	251592677.37	251594457.47	[1479, 4165]	[8.874, 24.99]	[0, 0]	[0, 1]	[0, 1]	[0, 0]	0	0	0	2195464
LD36691414.las	251592688.05	251594446.57	[1372, 4166]	[8.232, 24.996]	[0, 0]	[0, 1]	[0, 1]	[0, 0]	0	0	0	2265439
LD36691417.las	251592699.53	251594435.77	[1236, 4160]	[7.416, 24.96]	[0, 0]	[0, 1]	[0, 1]	[0, 0]	0	0	0	2325407
LD36691420.las	251592711.00	251594424.93	[1056, 4209]	[6.336, 25.254]	[0, 0]	[0, 1]	[0, 1]	[0, 0]	0	0	0	2151592
LD36691423.las	251592722.41	251594414.54	[1046, 4166]	[6.276, 24.996]	[0, 0]	[0, 1]	[0, 1]	[0, 0]	0	0	0	2297179
LD36691426.las	251592733.33	251594403.55	[1011, 4166]	[6.066, 24.996]	[0, 0]	[0, 1]	[0, 1]	[0, 0]	0	0	0	2768186
LD36691429.las	251592744.65	251594392.61	[917, 4163]	[5.502, 24.978]	[0, 0]	[0, 1]	[0, 1]	[0, 0]	0	0	0	2514194
LD36691432.las	251592755.62	251594381.24	[792, 4160]	[4.752, 24.96]	[0, 0]	[0, 1]	[0, 1]	[0, 0]	0	0	0	1880481
LD36691435.las	251592767.31	251594370.79	[694, 4161]	[4.164, 24.966]	[0, 0]	[0, 1]	[0, 1]	[0, 0]	0	0	0	1957750
LD36691438.las	251592779.25	251594359.77	[611, 4160]	[3.666, 24.96]	[0, 0]	[0, 1]	[0, 1]	[0, 0]	0	0	0	1595551
LD36691441.las	251592790.39	251594349.10	[520, 4160]	[3.12, 24.96]	[0, 0]	[0, 1]	[0, 1]	[0, 0]	0	0	0	1486550
LD36691444.las	251592801.89	251594338.07	[401, 4161]	[2.406, 24.966]	[0, 0]	[0, 1]	[0, 1]	[0, 0]	0	0	0	1375890
LD36691447.las	251592812.72	251594327.07	[285, 4165]	[1.71, 24.99]	[0, 0]	[0, 1]	[0, 1]	[0, 0]	0	0	0	1325929
LD36691450.las	251592824.08	251594316.02	[210, 4164]	[1.26, 24.984]	[0, 0]	[0, 1]	[0, 1]	[0, 0]	0	0	0	1259579
LD36691453.las	251592835.73	251594305.09	[121, 4162]	[0.726, 24.972]	[0, 0]	[0, 1]	[0, 1]	[0, 0]	0	0	0	1206432
LD36691456.las	251592847.23	251594294.41	[37, 4162]	[0.222, 24.972]	[0, 0]	[0, 1]	[0, 1]	[0, 0]	0	0	0	1175061
LD36691459.las	251592858.73	251594283.53	[-49, 4161]	[-0.294, 24.966]	[0, 0]	[0, 1]	[0, 1]	[0, 0]	0	0	0	1146253
LD36691462.las	251592870.25	251594272.26	[-155, 4160]	[-0.93, 24.96]	[0, 0]	[0, 1]	[0, 1]	[0, 0]	0	0	0	1062837
LD36691465.las	251592881.42	251594260.96	[-249, 4163]	[-1.494, 24.978]	[0, 0]	[0, 1]	[0, 1]	[0, 0]	0	0	0	976765
LD36691468.las	251592893.78	251594249.62	[-340, 4161]	[-2.04, 24.966]	[0, 0]	[0, 1]	[0, 1]	[0, 0]	0	0	0	874375
LD36691471.las	251592904.90	251594238.77	[-432, 4161]	[-2.592, 24.966]	[0, 0]	[0, 1]	[0, 1]	[0, 0]	0	0	0	801953
LD36691474.las	251592916.45	251594227.89	[-527, 4163]	[-3.162, 24.978]	[0, 0]	[0, 1]	[0, 1]	[0, 0]	0	0	0	684286
LD36691477.las	251592928.48	251594217.30	[-626, 4160]	[-3.756, 24.96]	[0, 0]	[0, 1]	[0, 1]	[0, 0]	0	0	0	610217
LD36691480.las	251592940.12	251594206.32	[-695, 4161]	[-4.17, 24.966]	[0, 0]	[0, 1]	[0, 1]	[0, 0]	0	0	0	517372
LD36691483.las	251592951.87	251944151.85	[-783, 4160]	[-4.698, 24.96]	[0, 0]	[0, 1]	[0, 1]	[0, 0]	0	0	0	2063228
LD36691486.las	251592963.37	251944146.12	[-858, 4161]	[-5.148, 24.966]	[0, 0]	[0, 1]	[0, 1]	[0, 0]	0	0	0	3619671
LD36691489.las	251592974.73	251944134.41	[-958, 4162]	[-5.748, 24.972]	[0, 0]	[0, 1]	[0, 1]	[0, 0]	0	0	0	4970446
LD36691492.las	251592986.53	251944123.03	[-1051, 4168]	[-6.306, 25.008]	[0, 0]	[0, 1]	[0, 1]	[0, 0]	0	0	0	5034166
LD36691495.las	251592997.64	251944111.04	[-1083, 4174]	[-6.498, 25.044]	[0, 0]	[0, 1]	[0, 1]	[0, 0]	0	0	0	3452594
LD36691498.las	251942962.01	251944100.03	[1497, 4169]	[8.982, 25.014]	[0, 0]	[0, 1]	[0, 1]	[0, 0]	0	0	0	2597617
LD36691501.las	251942973.23	251944088.66	[1585, 4164]	[9.51, 24.984]	[0, 0]	[0, 1]	[0, 1]	[0, 0]	0	0	0	2602183
LD36691504.las	251942985.59	251944078.03	[1631, 4165]	[9.786, 24.99]	[0, 0]	[0, 1]	[0, 1]	[0, 0]	0	0	0	2493817
LD36691507.las	251942996.83	251944067.04	[1686, 4167]	[10.116, 25.002]	[0, 0]	[0, 1]	[0, 1]	[0, 0]	0	0	0	2550588
LD36691510.las	251943008.10	251944055.57	[1758, 4164]	[10.548, 24.984]	[0, 0]	[0, 1]	[0, 1]	[0, 0]	0	0	0	2707200
LD36691513.las	251943020.33	251944043.44	[1636, 4167]	[9.816, 25.002]	[0, 0]	[0, 1]	[0, 1]	[0, 0]	0	0	0	2470109
LD36691516.las	251943031.86	251944032.47	[1540, 4163]	[9.24, 24.978]	[0, 0]	[0, 1]	[0, 1]	[0, 0]	0	0	0	2585307
LD36691519.las	251943044.59	251944022.15	[1481, 4163]	[8.886, 24.978]	[0, 0]	[0, 1]	[0, 1]	[0, 0]	0	0	0	3155130

DPH-1.3 Report on ASPRS LAS File Format (Tiled Data) - Informational - continued

File	GPS Time min	GPS Time max	Extended Scan Angle	Scan Angle Rank	Scanner Channel	Scan Direction	Edge of Flight Line	User Data	Counts for Synthetic	Key-points	Withheld	Overlap
LD36691522.las	251943056.34	251944011.10	[1425, 4161]	[8.55, 24.966]	[0, 0]	[0, 1]	[0, 1]	[0, 0]	0	0	0	3180458
LD36691525.las	251943068.77	251943999.98	[1301, 4163]	[7.806, 24.978]	[0, 0]	[0, 1]	[0, 1]	[0, 0]	0	0	0	2930339
LD36691528.las	251943079.76	251943989.28	[1227, 4166]	[7.362, 24.996]	[0, 0]	[0, 1]	[0, 1]	[0, 0]	0	0	0	3597013
LD36691531.las	251943091.64	251943977.06	[1155, 4166]	[6.93, 24.996]	[0, 0]	[0, 1]	[0, 1]	[0, 0]	0	0	0	2317042
LD36691534.las	251943103.20	251943965.59	[1069, 4161]	[6.414, 24.966]	[0, 0]	[0, 1]	[0, 1]	[0, 0]	0	0	0	2472587
LD36691537.las	251943115.35	251943953.70	[958, 4161]	[5.748, 24.966]	[0, 0]	[0, 1]	[0, 1]	[0, 0]	0	0	0	2181067
LD36691540.las	251943126.93	251943942.48	[907, 4163]	[5.442, 24.978]	[0, 0]	[0, 1]	[0, 1]	[0, 0]	0	0	0	1983233
LD36691543.las	251943139.25	251943931.45	[816, 4161]	[4.896, 24.966]	[0, 0]	[0, 1]	[0, 1]	[0, 0]	0	0	0	1685476
LD36691546.las	251943151.20	251943920.83	[751, 4165]	[4.506, 24.99]	[0, 0]	[0, 1]	[0, 1]	[0, 0]	0	0	0	1822527
LD36691549.las	251943162.67	251943908.80	[623, 4164]	[3.738, 24.984]	[0, 0]	[0, 1]	[0, 1]	[0, 0]	0	0	0	1591723
LD36691552.las	251943173.36	251943897.54	[532, 4163]	[3.192, 24.978]	[0, 0]	[0, 1]	[0, 1]	[0, 0]	0	0	0	1512237
LD36691555.las	251943185.52	251943886.79	[484, 4162]	[2.904, 24.972]	[0, 0]	[0, 1]	[0, 1]	[0, 0]	0	0	0	1403623
LD36691558.las	251943198.74	251943875.98	[395, 4165]	[2.37, 24.99]	[0, 0]	[0, 1]	[0, 1]	[0, 0]	0	0	0	1473176
LD36691561.las	251943210.63	251943863.92	[326, 4159]	[1.956, 24.954]	[0, 0]	[0, 1]	[0, 1]	[0, 0]	0	0	0	1299243
LD36691564.las	251943223.12	251943852.80	[230, 4162]	[1.38, 24.972]	[0, 0]	[0, 1]	[0, 1]	[0, 0]	0	0	0	1204752
LD36691567.las	251943234.95	251943841.91	[120, 4161]	[0.72, 24.966]	[0, 0]	[0, 1]	[0, 1]	[0, 0]	0	0	0	1252695
LD36691570.las	251943246.25	251943830.30	[42, 4160]	[0.252, 24.96]	[0, 0]	[0, 1]	[0, 1]	[0, 0]	0	0	0	1215290
LD36691573.las	251943258.58	251943818.11	[-16, 4161]	[-0.096, 24.966]	[0, 0]	[0, 1]	[0, 1]	[0, 0]	0	0	0	1007654
LD36691576.las	251943271.09	251943807.18	[-116, 4162]	[-0.696, 24.972]	[0, 0]	[0, 1]	[0, 1]	[0, 0]	0	0	0	970568
LD36691579.las	251943282.99	251943795.12	[-215, 4161]	[-1.29, 24.966]	[0, 0]	[0, 1]	[0, 1]	[0, 0]	0	0	0	815904
LD36691582.las	251943294.58	251943783.51	[-280, 4160]	[-1.68, 24.96]	[0, 0]	[0, 1]	[0, 1]	[0, 0]	0	0	0	677378
LD36691585.las	251943307.04	251943772.44	[-410, 4160]	[-2.46, 24.96]	[0, 0]	[0, 1]	[0, 1]	[0, 0]	0	0	0	498422
LD36691588.las	251943318.41	251943760.81	[-489, 4164]	[-2.934, 24.984]	[0, 0]	[0, 1]	[0, 1]	[0, 0]	0	0	0	391558
LD36691591.las	251943330.52	251943748.81	[-560, 4164]	[-3.36, 24.984]	[0, 0]	[0, 1]	[0, 1]	[0, 0]	0	0	0	154668
LD36691594.las	251943342.69	251943737.94	[-669, 4159]	[-4.014, 24.954]	[0, 0]	[0, 1]	[0, 1]	[0, 0]	0	0	0	4160
LD36691597.las	251943354.03	251943719.56	[-751, 4147]	[-4.506, 24.882]	[0, 0]	[0, 1]	[0, 0]	[0, 0]	0	0	0	26
LD36691600.las	251943366.30	251943713.32	[-841, 4134]	[-5.046, 24.804]	[0, 0]	[0, 1]	[0, 0]	[0, 0]	0	0	0	20
LD36691603.las	251943377.90	251943391.78	[-958, 2449]	[-5.748, 14.694]	[0, 0]	[0, 1]	[0, 0]	[0, 0]	0	0	0	0
LD36691606.las	251943389.42	251943403.95	[-1034, 2345]	[-6.204, 14.07]	[0, 0]	[0, 1]	[0, 0]	[0, 0]	0	0	0	0
LD36691609.las	251943401.61	251943415.97	[-1114, 2260]	[-6.684, 13.56]	[0, 0]	[0, 1]	[0, 0]	[0, 0]	0	0	0	0
LD36691612.las	251943413.63	251943428.07	[-1205, 2183]	[-7.23, 13.098]	[0, 0]	[0, 1]	[0, 0]	[0, 0]	0	0	0	0
LD36691615.las	251943425.69	251943433.45	[-1266, 2094]	[-7.596, 12.564]	[0, 0]	[0, 1]	[0, 0]	[0, 0]	0	0	0	0
LD36721339.las	251592407.52	251594708.93	[435, 4140]	[2.61, 24.84]	[0, 0]	[0, 1]	[0, 1]	[0, 0]	0	0	0	122558
LD36721342.las	251592408.95	251594707.89	[337, 4162]	[2.022, 24.972]	[0, 0]	[0, 1]	[0, 1]	[0, 0]	0	0	0	1136717
LD36721345.las	251592420.91	251594698.10	[235, 4162]	[1.41, 24.972]	[0, 0]	[0, 1]	[0, 1]	[0, 0]	0	0	0	1246968
LD36721348.las	251592433.11	251594686.62	[136, 4161]	[0.816, 24.966]	[0, 0]	[0, 1]	[0, 1]	[0, 0]	0	0	0	1150198
LD36721351.las	251592444.61	251594675.40	[52, 4161]	[0.312, 24.966]	[0, 0]	[0, 1]	[0, 1]	[0, 0]	0	0	0	1082420
LD36721354.las	251592456.30	251594664.13	[-41, 4161]	[-0.246, 24.966]	[0, 0]	[0, 1]	[0, 1]	[0, 0]	0	0	0	991549
LD36721357.las	251592468.16	251594652.68	[-156, 4160]	[-0.936, 24.96]	[0, 0]	[0, 1]	[0, 1]	[0, 0]	0	0	0	860353
LD36721360.las	251592479.83	251594642.08	[-251, 4163]	[-1.506, 24.978]	[0, 0]	[0, 1]	[0, 1]	[0, 0]	0	0	0	885391
LD36721363.las	251592491.45	251594631.33	[-334, 4159]	[-2.004, 24.954]	[0, 0]	[0, 1]	[0, 1]	[0, 0]	0	0	0	818601
LD36721366.las	251592503.58	251594620.26	[-427, 4161]	[-2.562, 24.966]	[0, 0]	[0, 1]	[0, 1]	[0, 0]	0	0	0	711798
LD36721369.las	251592515.21	251594609.21	[-521, 4164]	[-3.126, 24.984]	[0, 0]	[0, 1]	[0, 1]	[0, 0]	0	0	0	583110
LD36721372.las	251592526.49	251594598.52	[-594, 4160]	[-3.564, 24.96]	[0, 0]	[0, 1]	[0, 1]	[0, 0]	0	0	0	400288
LD36721375.las	251592538.28	251594587.48	[-667, 4161]	[-4.002, 24.966]	[0, 0]	[0, 1]	[0, 1]	[0, 0]	0	0	0	194226
LD36721378.las	251592550.19	251594577.11	[-772, 4162]	[-4.632, 24.972]	[0, 0]	[0, 1]	[0, 1]	[0, 0]	0	0	0	99762
LD36721381.las	251592561.00	251592573.71	[-880, 2473]	[-5.28, 14.838]	[0, 0]	[0, 1]	[0, 0]	[0, 0]	0	0	0	0
LD36721384.las	251592572.59	251592585.80	[-976, 2369]	[-5.856, 14.214]	[0, 0]	[0, 1]	[0, 0]	[0, 0]	0	0	0	0
LD36721387.las	251592584.69	251592596.96	[-1087, 2259]	[-6.522, 13.554]	[0, 0]	[0, 1]	[0, 0]	[0, 0]	0	0	0	0

DPH-1.3 Report on ASPRS LAS File Format (Tiled Data) - Informational - continued

File	GPS Time min	GPS Time max	Extended Scan Angle	Scan Angle Rank	Scanner Channel	Scan Direction	Edge of Flight Line	User Data	Counts for Synthetic	Key-points	Withheld	Overlap
LD36721390.las	251592595.91	251592608.00	[-1180, 2167]	[-7.08, 13.002]	[0, 0]	[0, 1]	[0, 0]	[0, 0]	0	0	0	0
LD36721393.las	251592607.05	251592619.55	[-1261, 2098]	[-7.566, 12.588]	[0, 0]	[0, 1]	[0, 0]	[0, 0]	0	0	0	0
LD36721396.las	251592618.57	251592630.95	[-1355, 2024]	[-8.13, 12.144]	[0, 0]	[0, 1]	[0, 0]	[0, 0]	0	0	0	0
LD36721399.las	251592629.92	251592642.37	[-1461, 1933]	[-8.766, 11.598]	[0, 0]	[0, 1]	[0, 0]	[0, 0]	0	0	0	0
LD36721402.las	251592641.45	251592653.39	[-1546, 1842]	[-9.276, 11.052]	[0, 0]	[0, 1]	[0, 0]	[0, 0]	0	0	0	0
LD36721405.las	251592652.41	251592665.73	[-1641, 1758]	[-9.846, 10.548]	[0, 0]	[0, 1]	[0, 0]	[0, 0]	0	0	0	0
LD36721408.las	251592664.58	251592677.37	[-1728, 1654]	[-10.368, 9.924]	[0, 0]	[0, 1]	[0, 0]	[0, 0]	0	0	0	0
LD36721411.las	251592676.62	251592688.04	[-1808, 1594]	[-10.848, 9.564]	[0, 0]	[0, 1]	[0, 0]	[0, 0]	0	0	0	0
LD36721414.las	251592687.30	251592699.52	[-1903, 1527]	[-11.418, 9.162]	[0, 0]	[0, 1]	[0, 0]	[0, 0]	0	0	0	0
LD36721417.las	251592698.55	251592710.99	[-2034, 1420]	[-12.204, 8.52]	[0, 0]	[0, 1]	[0, 0]	[0, 0]	0	0	0	0
LD36721420.las	251592709.84	251592722.40	[-2211, 1283]	[-13.266, 7.698]	[0, 0]	[0, 1]	[0, 0]	[0, 0]	0	0	0	0
LD36721423.las	251592721.57	251592733.32	[-2223, 1106]	[-13.338, 6.636]	[0, 0]	[0, 1]	[0, 0]	[0, 0]	0	0	0	0
LD36721426.las	251592732.82	251592744.64	[-2250, 1107]	[-13.5, 6.642]	[0, 0]	[0, 1]	[0, 0]	[0, 0]	0	0	0	0
LD36721429.las	251592743.82	251592755.61	[-2338, 1059]	[-14.028, 6.354]	[0, 0]	[0, 1]	[0, 0]	[0, 0]	0	0	0	0
LD36721432.las	251592754.60	251592767.30	[-2448, 966]	[-14.688, 5.796]	[0, 0]	[0, 1]	[0, 0]	[0, 0]	0	0	0	0
LD36721435.las	251591807.73	251592779.25	[-4159, 840]	[-24.954, 5.04]	[0, 0]	[0, 1]	[0, 0]	[0, 0]	0	0	0	33
LD36721438.las	251591793.25	251592790.38	[-4202, 742]	[-25.212, 4.452]	[0, 0]	[0, 1]	[0, 1]	[0, 0]	0	0	0	35100
LD36721441.las	251591782.02	251592801.88	[-4193, 660]	[-25.158, 3.96]	[0, 0]	[0, 1]	[0, 1]	[0, 0]	0	0	0	267167
LD36721444.las	251591771.06	251592812.71	[-4195, 568]	[-25.17, 3.408]	[0, 0]	[0, 1]	[0, 1]	[0, 0]	0	0	0	481192
LD36721447.las	251591760.00	251592824.07	[-4195, 448]	[-25.17, 2.688]	[0, 0]	[0, 1]	[0, 1]	[0, 0]	0	0	0	606860
LD36721450.las	251591748.88	251592835.72	[-4194, 333]	[-25.164, 1.998]	[0, 0]	[0, 1]	[0, 1]	[0, 0]	0	0	0	733513
LD36721453.las	251591738.11	251592847.22	[-4195, 259]	[-25.17, 1.554]	[0, 0]	[0, 1]	[0, 1]	[0, 0]	0	0	0	814934
LD36721456.las	251591727.74	251592858.73	[-4192, 169]	[-25.152, 1.014]	[0, 0]	[0, 1]	[0, 1]	[0, 0]	0	0	0	880749
LD36721459.las	251591715.98	251592870.24	[-4196, 85]	[-25.176, 0.51]	[0, 0]	[0, 1]	[0, 1]	[0, 0]	0	0	0	1121337
LD36721462.las	251591704.50	251592881.40	[-4194, -2]	[-25.164, -0.012]	[0, 0]	[0, 1]	[0, 1]	[0, 0]	0	0	0	1207725
LD36721465.las	251591693.45	251592893.77	[-4197, -107]	[-25.182, -0.642]	[0, 0]	[0, 1]	[0, 1]	[0, 0]	0	0	0	1237351
LD36721468.las	251591682.56	251592904.89	[-4197, -201]	[-25.182, -1.206]	[0, 0]	[0, 1]	[0, 1]	[0, 0]	0	0	0	1276888
LD36721471.las	251591672.36	251592916.44	[-4193, -292]	[-25.158, -1.752]	[0, 0]	[0, 1]	[0, 1]	[0, 0]	0	0	0	1253078
LD36721474.las	251591661.38	251592928.47	[-4176, -384]	[-25.056, -2.304]	[0, 0]	[0, 1]	[0, 1]	[0, 0]	0	0	0	1417555
LD36721477.las	251591650.52	251592940.12	[-4194, -478]	[-25.164, -2.868]	[0, 0]	[0, 1]	[0, 1]	[0, 0]	0	0	0	1479887
LD36721480.las	251591639.39	251592951.87	[-4194, -579]	[-25.164, -3.474]	[0, 0]	[0, 1]	[0, 1]	[0, 0]	0	0	0	1601194
LD36721483.las	251591628.07	251944151.85	[-4195, 4162]	[-25.17, 24.972]	[0, 0]	[0, 1]	[0, 1]	[0, 0]	0	0	0	1771265
LD36721486.las	251591616.94	251944144.72	[-6438, 4162]	[-38.628, 24.972]	[0, 0]	[0, 1]	[0, 1]	[0, 0]	0	0	0	2269145
LD36721489.las	251591606.49	251944132.64	[-6639, 4151]	[-39.834, 24.906]	[0, 0]	[0, 1]	[0, 1]	[0, 0]	0	0	0	4850488
LD36721492.las	251591596.09	251944121.48	[-5899, 4154]	[-35.394, 24.924]	[0, 0]	[0, 1]	[0, 1]	[0, 0]	0	0	0	4181915
LD36721495.las	251591584.86	251942962.00	[-4193, 2318]	[-25.158, 13.908]	[0, 0]	[0, 1]	[0, 1]	[0, 0]	0	0	0	3150626
LD36721498.las	251591574.10	251944096.31	[-4193, 4139]	[-25.158, 24.834]	[0, 0]	[0, 1]	[0, 1]	[0, 0]	0	0	0	1949485
LD36721501.las	251591573.50	251942985.57	[-4194, 2133]	[-25.164, 12.798]	[0, 0]	[0, 1]	[0, 1]	[0, 0]	0	0	0	112157
LD36721504.las	251942983.31	251942996.82	[-1186, 2059]	[-7.116, 12.354]	[0, 0]	[0, 1]	[0, 0]	[0, 0]	0	0	0	0
LD36721507.las	251942994.80	251943008.10	[-1272, 1951]	[-7.632, 11.706]	[0, 0]	[0, 1]	[0, 0]	[0, 0]	0	0	0	0
LD36721510.las	251943006.47	251943020.32	[-1308, 1845]	[-7.848, 11.07]	[0, 0]	[0, 1]	[0, 0]	[0, 0]	0	0	0	0
LD36721513.las	251943018.38	251943031.85	[-1410, 1806]	[-8.46, 10.836]	[0, 0]	[0, 1]	[0, 0]	[0, 0]	0	0	0	0
LD36721516.las	251943029.87	251943044.58	[-1505, 1684]	[-9.03, 10.104]	[0, 0]	[0, 1]	[0, 0]	[0, 0]	0	0	0	0
LD36721519.las	251943042.13	251943056.33	[-1563, 1600]	[-9.378, 9.6]	[0, 0]	[0, 1]	[0, 0]	[0, 0]	0	0	0	0
LD36721522.las	251943054.31	251943068.76	[-1624, 1528]	[-9.744, 9.168]	[0, 0]	[0, 1]	[0, 0]	[0, 0]	0	0	0	0
LD36721525.las	251943066.51	251943079.76	[-1748, 1473]	[-10.488, 8.838]	[0, 0]	[0, 1]	[0, 0]	[0, 0]	0	0	0	0
LD36721528.las	251943077.87	251943091.63	[-1816, 1350]	[-10.896, 8.1]	[0, 0]	[0, 1]	[0, 0]	[0, 0]	0	0	0	0
LD36721531.las	251943089.78	251943103.20	[-1891, 1276]	[-11.346, 7.656]	[0, 0]	[0, 1]	[0, 0]	[0, 0]	0	0	0	0
LD36721534.las	251943101.24	251943115.35	[-1988, 1204]	[-11.928, 7.224]	[0, 0]	[0, 1]	[0, 0]	[0, 0]	0	0	0	0

DPH-1.3 Report on ASPRS LAS File Format (Tiled Data) - Informational - continued

File	GPS Time min	GPS Time max	Extended Scan Angle	Scan Angle Rank	Scanner Channel	Scan Direction	Edge of Flight Line	User Data	Counts for Synthetic	Key-points	Withheld	Overlap
LD36721537.las	251942570.30	251943126.92	[-4186, 1117]	[-25.116, 6.702]	[0, 0]	[0, 1]	[0, 0]	[0, 0]	0	0	0	14
LD36721540.las	251942558.09	251943139.24	[-4197, 1006]	[-25.182, 6.036]	[0, 0]	[0, 1]	[0, 0]	[0, 0]	0	0	0	72
LD36721543.las	251942545.24	251943151.18	[-4173, 956]	[-25.038, 5.736]	[0, 0]	[0, 1]	[0, 0]	[0, 0]	0	0	0	478
LD36721546.las	251942534.08	251943162.66	[-4197, 863]	[-25.182, 5.178]	[0, 0]	[0, 1]	[0, 1]	[0, 0]	0	0	0	126593
LD36721549.las	251942523.00	251943173.36	[-4199, 800]	[-25.194, 4.8]	[0, 0]	[0, 1]	[0, 1]	[0, 0]	0	0	0	289275
LD36721552.las	251942512.26	251943185.51	[-4198, 671]	[-25.188, 4.026]	[0, 0]	[0, 1]	[0, 1]	[0, 0]	0	0	0	402922
LD36721555.las	251942500.72	251943198.74	[-4198, 593]	[-25.188, 3.558]	[0, 0]	[0, 1]	[0, 1]	[0, 0]	0	0	0	565966
LD36721558.las	251942489.34	251943210.61	[-4198, 535]	[-25.188, 3.21]	[0, 0]	[0, 1]	[0, 1]	[0, 0]	0	0	0	678498
LD36721561.las	251942478.68	251943223.11	[-4200, 443]	[-25.2, 2.658]	[0, 0]	[0, 1]	[0, 1]	[0, 0]	0	0	0	697563
LD36721564.las	251942467.37	251943234.94	[-4198, 374]	[-25.188, 2.244]	[0, 0]	[0, 1]	[0, 1]	[0, 0]	0	0	0	841807
LD36721567.las	251942456.66	251943246.24	[-4199, 278]	[-25.194, 1.668]	[0, 0]	[0, 1]	[0, 1]	[0, 0]	0	0	0	871894
LD36721570.las	251942444.90	251943258.58	[-4199, 169]	[-25.194, 1.014]	[0, 0]	[0, 1]	[0, 1]	[0, 0]	0	0	0	986585
LD36721573.las	251942433.63	251943271.08	[-4200, 90]	[-25.2, 0.54]	[0, 0]	[0, 1]	[0, 1]	[0, 0]	0	0	0	1121696
LD36721576.las	251942422.33	251943282.99	[-4198, 31]	[-25.188, 0.186]	[0, 0]	[0, 1]	[0, 1]	[0, 0]	0	0	0	1097200
LD36721579.las	251942411.30	251943294.57	[-4201, -69]	[-25.206, -0.414]	[0, 0]	[0, 1]	[0, 1]	[0, 0]	0	0	0	1121960
LD36721582.las	251942399.53	251943307.03	[-4197, -167]	[-25.182, -1.002]	[0, 0]	[0, 1]	[0, 1]	[0, 0]	0	0	0	1253755
LD36721585.las	251942388.44	251943318.40	[-4199, -232]	[-25.194, -1.392]	[0, 0]	[0, 1]	[0, 1]	[0, 0]	0	0	0	1238222
LD36721588.las	251942376.42	251943330.52	[-4196, -362]	[-25.176, -2.172]	[0, 0]	[0, 1]	[0, 1]	[0, 0]	0	0	0	1393303
LD36721591.las	251942364.78	251943342.68	[-4197, -429]	[-25.182, -2.574]	[0, 0]	[0, 1]	[0, 1]	[0, 0]	0	0	0	1448209
LD36721594.las	251942353.46	251943354.02	[-4202, -512]	[-25.212, -3.072]	[0, 0]	[0, 1]	[0, 1]	[0, 0]	0	0	0	1480666
LD36721597.las	251942342.38	251943366.28	[-4195, -621]	[-25.17, -3.726]	[0, 0]	[0, 1]	[0, 1]	[0, 0]	0	0	0	1541610
LD36721600.las	251942329.55	251943377.89	[-4196, -703]	[-25.176, -4.218]	[0, 0]	[0, 1]	[0, 1]	[0, 0]	0	0	0	1837643
LD36721603.las	251942317.91	251943389.40	[-4196, -794]	[-25.176, -4.764]	[0, 0]	[0, 1]	[0, 1]	[0, 0]	0	0	0	1811132
LD36721606.las	251942306.73	251943401.60	[-4194, -910]	[-25.164, -5.46]	[0, 0]	[0, 1]	[0, 1]	[0, 0]	0	0	0	1925896
LD36721609.las	251942294.77	251943413.62	[-4200, -985]	[-25.2, -5.91]	[0, 0]	[0, 1]	[0, 1]	[0, 0]	0	0	0	2142919
LD36721612.las	251942282.81	251943425.68	[-4198, -1066]	[-25.188, -6.396]	[0, 0]	[0, 1]	[0, 1]	[0, 0]	0	0	0	2424595
LD36721615.las	251942276.47	251943431.60	[-4195, -1156]	[-25.17, -6.936]	[0, 0]	[0, 1]	[0, 1]	[0, 0]	0	0	0	1354052
LD36751339.las	251592155.83	251592408.94	[-4193, 492]	[-25.158, 2.952]	[0, 0]	[0, 1]	[0, 1]	[0, 0]	0	0	0	48444
LD36751342.las	251592144.50	251592420.90	[-4196, 483]	[-25.176, 2.898]	[0, 0]	[0, 1]	[0, 1]	[0, 0]	0	0	0	545388
LD36751345.las	251592134.06	251592433.10	[-4193, 386]	[-25.158, 2.316]	[0, 0]	[0, 1]	[0, 1]	[0, 0]	0	0	0	601657
LD36751348.las	251592123.44	251592444.59	[-4195, 283]	[-25.17, 1.698]	[0, 0]	[0, 1]	[0, 1]	[0, 0]	0	0	0	691281
LD36751351.las	251592112.32	251592456.29	[-4199, 184]	[-25.194, 1.104]	[0, 0]	[0, 1]	[0, 1]	[0, 0]	0	0	0	852470
LD36751354.las	251592101.20	251592468.15	[-4184, 100]	[-25.104, 0.6]	[0, 0]	[0, 1]	[0, 1]	[0, 0]	0	0	0	917444
LD36751357.las	251592090.39	251592479.82	[-4194, 7]	[-25.164, 0.042]	[0, 0]	[0, 1]	[0, 1]	[0, 0]	0	0	0	978319
LD36751360.las	251592079.69	251592491.44	[-4198, -108]	[-25.188, -0.648]	[0, 0]	[0, 1]	[0, 1]	[0, 0]	0	0	0	1407315
LD36751363.las	251592068.73	251592503.58	[-4195, -203]	[-25.17, -1.218]	[0, 0]	[0, 1]	[0, 1]	[0, 0]	0	0	0	1305517
LD36751366.las	251592057.55	251592515.20	[-4193, -286]	[-25.158, -1.716]	[0, 0]	[0, 1]	[0, 1]	[0, 0]	0	0	0	1274925
LD36751369.las	251592046.87	251592526.49	[-4194, -378]	[-25.164, -2.268]	[0, 0]	[0, 1]	[0, 1]	[0, 0]	0	0	0	1297012
LD36751372.las	251592036.18	251592538.27	[-4197, -472]	[-25.182, -2.832]	[0, 0]	[0, 1]	[0, 1]	[0, 0]	0	0	0	1398513
LD36751375.las	251592025.68	251592550.18	[-4195, -545]	[-25.17, -3.27]	[0, 0]	[0, 1]	[0, 1]	[0, 0]	0	0	0	1466788
LD36751378.las	251592014.48	251592560.99	[-4197, -618]	[-25.182, -3.708]	[0, 0]	[0, 1]	[0, 1]	[0, 0]	0	0	0	1606460
LD36751381.las	251592004.12	251592572.58	[-4177, -724]	[-25.062, -4.344]	[0, 0]	[0, 1]	[0, 1]	[0, 0]	0	0	0	1782756
LD36751384.las	251591992.29	251592584.68	[-4184, -831]	[-25.104, -4.986]	[0, 0]	[0, 1]	[0, 1]	[0, 0]	0	0	0	2535094
LD36751387.las	251591981.12	251592595.90	[-4193, -929]	[-25.158, -5.574]	[0, 0]	[0, 1]	[0, 1]	[0, 0]	0	0	0	1955543
LD36751390.las	251591970.24	251592607.04	[-4194, -1039]	[-25.164, -6.234]	[0, 0]	[0, 1]	[0, 1]	[0, 0]	0	0	0	2128314
LD36751393.las	251591958.68	251592618.56	[-4193, -1131]	[-25.158, -6.786]	[0, 0]	[0, 1]	[0, 1]	[0, 0]	0	0	0	2396739
LD36751396.las	251591947.68	251592629.91	[-4196, -1213]	[-25.176, -7.278]	[0, 0]	[0, 1]	[0, 1]	[0, 0]	0	0	0	2340431
LD36751399.las	251591936.27	251592641.44	[-4193, -1307]	[-25.158, -7.842]	[0, 0]	[0, 1]	[0, 1]	[0, 0]	0	0	0	2375326
LD36751402.las	251591925.22	251592652.40	[-4194, -1412]	[-25.164, -8.472]	[0, 0]	[0, 1]	[0, 1]	[0, 0]	0	0	0	2285853

DPH-1.3 Report on ASPRS LAS File Format (Tiled Data) - Informational - continued

File	GPS Time min	GPS Time max	Extended Scan Angle	Scan Angle Rank	Scanner Channel	Scan Direction	Edge of Flight Line	User Data	Counts for Synthetic	Key-points	Withheld	Overlap
LD36751405.las	251591914.71	251592664.57	[-4196, -1498]	[-25.176, -8.988]	[0, 0]	[0, 1]	[0, 1]	[0, 0]	0	0	0	2378397
LD36751408.las	251591903.73	251592676.61	[-4197, -1592]	[-25.182, -9.552]	[0, 0]	[0, 1]	[0, 1]	[0, 0]	0	0	0	2408731
LD36751411.las	251591892.24	251592687.29	[-4199, -1679]	[-25.194, -10.074]	[0, 0]	[0, 1]	[0, 1]	[0, 0]	0	0	0	2290116
LD36751414.las	251591880.94	251592698.54	[-4195, -1760]	[-25.17, -10.56]	[0, 0]	[0, 1]	[0, 1]	[0, 0]	0	0	0	2358678
LD36751417.las	251591870.26	251592709.84	[-4195, -1776]	[-25.17, -10.656]	[0, 0]	[0, 1]	[0, 1]	[0, 0]	0	0	0	2445636
LD36751420.las	251591859.39	251592721.56	[-4194, -1661]	[-25.164, -9.966]	[0, 0]	[0, 1]	[0, 1]	[0, 0]	0	0	79909	2101391
LD36751423.las	251591847.70	251592732.81	[-4198, -1510]	[-25.188, -9.06]	[0, 0]	[0, 1]	[0, 1]	[0, 0]	0	0	69081	2246103
LD36751426.las	251591837.27	251592743.82	[-4328, -1346]	[-25.968, -8.076]	[0, 0]	[0, 1]	[0, 1]	[0, 0]	0	0	94263	2342179
LD36751429.las	251591826.39	251592754.60	[-4278, -1336]	[-25.668, -8.016]	[0, 0]	[0, 1]	[0, 1]	[0, 0]	0	0	0	2320536
LD36751432.las	251591815.83	251592766.24	[-4196, -1276]	[-25.176, -7.656]	[0, 0]	[0, 1]	[0, 1]	[0, 0]	0	0	0	2432111
LD36751435.las	251591804.05	251592778.37	[-4191, -1156]	[-25.146, -6.936]	[0, 0]	[0, 1]	[0, 1]	[0, 0]	0	0	0	2474708
LD36751438.las	251591793.08	251592789.57	[-4194, -1067]	[-25.164, -6.402]	[0, 0]	[0, 1]	[0, 1]	[0, 0]	0	0	0	2271707
LD36751441.las	251591781.87	251592800.97	[-4196, -966]	[-25.176, -5.796]	[0, 0]	[0, 1]	[0, 1]	[0, 0]	0	0	0	2096861
LD36751444.las	251591770.85	251592811.85	[-4194, -871]	[-25.164, -5.226]	[0, 0]	[0, 1]	[0, 1]	[0, 0]	0	0	0	1803902
LD36751447.las	251591759.84	251592823.37	[-4195, -783]	[-25.17, -4.698]	[0, 0]	[0, 1]	[0, 1]	[0, 0]	0	0	0	1758598
LD36751450.las	251591748.73	251592835.03	[-4193, -687]	[-25.158, -4.122]	[0, 0]	[0, 1]	[0, 1]	[0, 0]	0	0	0	1706351
LD36751453.las	251591737.97	251592846.42	[-4195, -616]	[-25.17, -3.696]	[0, 0]	[0, 1]	[0, 1]	[0, 0]	0	0	0	1623965
LD36751456.las	251591727.71	251592858.02	[-4196, -526]	[-25.176, -3.156]	[0, 0]	[0, 1]	[0, 1]	[0, 0]	0	0	0	1577756
LD36751459.las	251591715.95	251592869.46	[-4195, -409]	[-25.17, -2.454]	[0, 0]	[0, 1]	[0, 1]	[0, 0]	0	0	0	1529062
LD36751462.las	251591704.49	251592880.70	[-4195, -297]	[-25.17, -1.782]	[0, 0]	[0, 1]	[0, 1]	[0, 0]	0	0	0	1407289
LD36751465.las	251591693.45	251592893.13	[-4193, -187]	[-25.158, -1.122]	[0, 0]	[0, 1]	[0, 1]	[0, 0]	0	0	0	1470693
LD36751468.las	251591682.53	251592904.29	[-4193, -120]	[-25.158, -0.72]	[0, 0]	[0, 1]	[0, 1]	[0, 0]	0	0	0	1249545
LD36751471.las	251591672.31	251592915.67	[-4195, -47]	[-25.17, -0.282]	[0, 0]	[0, 1]	[0, 1]	[0, 0]	0	0	0	1201974
LD36751474.las	251591661.29	251592927.73	[-4193, 40]	[-25.158, 0.24]	[0, 0]	[0, 1]	[0, 1]	[0, 0]	0	0	0	1195888
LD36751477.las	251591650.45	251592939.47	[-4194, 129]	[-25.164, 0.774]	[0, 0]	[0, 1]	[0, 1]	[0, 0]	0	0	0	1080569
LD36751480.las	251591639.39	251592951.28	[-4196, 212]	[-25.176, 1.272]	[0, 0]	[0, 1]	[0, 1]	[0, 0]	0	0	0	1014732
LD36751483.las	251591628.14	251592962.82	[-4191, 324]	[-25.146, 1.944]	[0, 0]	[0, 1]	[0, 1]	[0, 0]	0	0	0	915032
LD36751486.las	251591617.00	251942761.17	[-6142, 440]	[-36.852, 2.64]	[0, 0]	[0, 1]	[0, 1]	[0, 0]	0	0	0	1759576
LD36751489.las	251591606.49	251942936.71	[-5733, 526]	[-34.398, 3.156]	[0, 0]	[0, 1]	[0, 1]	[0, 0]	0	0	0	4200322
LD36751492.las	251591596.08	251942948.07	[-5657, 585]	[-33.942, 3.51]	[0, 0]	[0, 1]	[0, 1]	[0, 0]	0	0	0	4683971
LD36751495.las	251591584.96	251942960.00	[-4196, 673]	[-25.176, 4.038]	[0, 0]	[0, 1]	[0, 1]	[0, 0]	0	0	0	4704806
LD36751498.las	251591574.11	251942971.48	[-4196, 772]	[-25.176, 4.632]	[0, 0]	[0, 1]	[0, 1]	[0, 0]	0	0	0	4196092
LD36751501.las	251591573.50	251942983.30	[-4203, 775]	[-25.218, 4.65]	[0, 0]	[0, 1]	[0, 1]	[0, 0]	0	0	0	2211193
LD36751504.las	251942692.08	251942994.79	[-4197, -1038]	[-25.182, -6.228]	[0, 0]	[0, 1]	[0, 1]	[0, 0]	0	0	0	2205118
LD36751507.las	251942680.39	251943006.46	[-4205, -1138]	[-25.23, -6.828]	[0, 0]	[0, 1]	[0, 1]	[0, 0]	0	0	0	2429926
LD36751510.las	251942668.88	251943018.36	[-4196, -1223]	[-25.176, -7.338]	[0, 0]	[0, 1]	[0, 1]	[0, 0]	0	0	0	2432596
LD36751513.las	251942657.86	251943029.87	[-4201, -1260]	[-25.206, -7.56]	[0, 0]	[0, 1]	[0, 1]	[0, 0]	0	0	0	2507342
LD36751516.las	251942646.55	251943042.12	[-4201, -1360]	[-25.206, -8.16]	[0, 0]	[0, 1]	[0, 1]	[0, 0]	0	0	0	2806165
LD36751519.las	251942635.37	251943054.30	[-4197, -1449]	[-25.182, -8.694]	[0, 0]	[0, 1]	[0, 1]	[0, 0]	0	0	0	2767834
LD36751522.las	251942624.22	251943066.50	[-4216, -1514]	[-25.296, -9.084]	[0, 0]	[0, 1]	[0, 1]	[0, 0]	0	0	0	2671395
LD36751525.las	251942612.09	251943077.86	[-4201, -1576]	[-25.206, -9.456]	[0, 0]	[0, 1]	[0, 1]	[0, 0]	0	0	0	3370392
LD36751528.las	251942600.89	251943089.77	[-4200, -1700]	[-25.2, -10.2]	[0, 0]	[0, 1]	[0, 1]	[0, 0]	0	0	0	2871192
LD36751531.las	251942589.16	251943101.23	[-4200, -1634]	[-25.2, -9.804]	[0, 0]	[0, 1]	[0, 1]	[0, 0]	0	0	0	2667718
LD36751534.las	251942578.02	251943113.25	[-4201, -1571]	[-25.206, -9.426]	[0, 0]	[0, 1]	[0, 1]	[0, 0]	0	0	0	2722030
LD36751537.las	251942567.11	251943124.87	[-4202, -1508]	[-25.212, -9.048]	[0, 0]	[0, 1]	[0, 1]	[0, 0]	0	0	0	2632115
LD36751540.las	251942555.32	251943137.45	[-4199, -1427]	[-25.194, -8.562]	[0, 0]	[0, 1]	[0, 1]	[0, 0]	0	0	0	2742406
LD36751543.las	251942543.75	251943149.20	[-4199, -1304]	[-25.194, -7.824]	[0, 0]	[0, 1]	[0, 1]	[0, 0]	0	0	0	2914848
LD36751546.las	251942532.86	251943160.72	[-4202, -1246]	[-25.212, -7.476]	[0, 0]	[0, 1]	[0, 1]	[0, 0]	0	0	0	2571702
LD36751549.las	251942521.73	251943171.41	[-4197, -1185]	[-25.182, -7.11]	[0, 0]	[0, 1]	[0, 1]	[0, 0]	0	0	0	2315029

DPH-1.3 Report on ASPRS LAS File Format (Tiled Data) - Informational - continued

File	GPS Time min	GPS Time max	Extended Scan Angle	Scan Angle Rank	Scanner Channel	Scan Direction	Edge of Flight Line	User Data	Counts for Synthetic	Key-points	Withheld	Overlap
LD36751552.las	251942510.73	251943183.22	[-4198, -1100]	[-25.188, -6.6]	[0, 0]	[0, 1]	[0, 1]	[0, 0]	0	0	0	2332052
LD36751555.las	251942499.45	251943196.33	[-4199, -1005]	[-25.194, -6.03]	[0, 0]	[0, 1]	[0, 1]	[0, 0]	0	0	0	2284816
LD36751558.las	251942488.00	251943208.65	[-4198, -908]	[-25.188, -5.448]	[0, 0]	[0, 1]	[0, 1]	[0, 0]	0	0	0	2091082
LD36751561.las	251942477.27	251943220.76	[-4201, -847]	[-25.206, -5.082]	[0, 0]	[0, 1]	[0, 1]	[0, 0]	0	0	0	1902236
LD36751564.las	251942465.94	251943232.80	[-4194, -752]	[-25.164, -4.512]	[0, 0]	[0, 1]	[0, 1]	[0, 0]	0	0	0	1940291
LD36751567.las	251942455.26	251943244.05	[-4197, -681]	[-25.182, -4.086]	[0, 0]	[0, 1]	[0, 1]	[0, 0]	0	0	0	1746276
LD36751570.las	251942443.19	251943256.57	[-4196, -571]	[-25.176, -3.426]	[0, 0]	[0, 1]	[0, 1]	[0, 0]	0	0	0	1811094
LD36751573.las	251942432.19	251943269.29	[-4198, -508]	[-25.188, -3.048]	[0, 0]	[0, 1]	[0, 1]	[0, 0]	0	0	0	1737598
LD36751576.las	251942420.77	251943280.74	[-4199, -404]	[-25.194, -2.424]	[0, 0]	[0, 1]	[0, 1]	[0, 0]	0	0	0	1478746
LD36751579.las	251942409.33	251943292.64	[-4194, -321]	[-25.164, -1.926]	[0, 0]	[0, 1]	[0, 1]	[0, 0]	0	0	0	1431405
LD36751582.las	251942397.91	251943304.81	[-4201, -230]	[-25.206, -1.38]	[0, 0]	[0, 1]	[0, 1]	[0, 0]	0	0	0	1395511
LD36751585.las	251942386.70	251943316.32	[-4198, -164]	[-25.188, -0.984]	[0, 0]	[0, 1]	[0, 1]	[0, 0]	0	0	0	1226624
LD36751588.las	251942374.88	251943327.63	[-4198, -54]	[-25.188, -0.324]	[0, 0]	[0, 1]	[0, 1]	[0, 0]	0	0	0	1060196
LD36751591.las	251942363.04	251943340.51	[-4201, 56]	[-25.206, 0.336]	[0, 0]	[0, 1]	[0, 1]	[0, 0]	0	0	0	1144305
LD36751594.las	251942351.80	251943352.01	[-4198, 111]	[-25.188, 0.666]	[0, 0]	[0, 1]	[0, 1]	[0, 0]	0	0	0	962901
LD36751597.las	251942340.50	251943364.04	[-4196, 188]	[-25.176, 1.128]	[0, 0]	[0, 1]	[0, 1]	[0, 0]	0	0	0	899485
LD36751600.las	251942327.96	251943375.82	[-4198, 324]	[-25.188, 1.944]	[0, 0]	[0, 1]	[0, 1]	[0, 0]	0	0	0	801180
LD36751603.las	251942316.10	251943387.15	[-4200, 416]	[-25.2, 2.496]	[0, 0]	[0, 1]	[0, 1]	[0, 0]	0	0	0	641929
LD36751606.las	251942304.88	251943399.18	[-4198, 488]	[-25.188, 2.928]	[0, 0]	[0, 1]	[0, 1]	[0, 0]	0	0	0	544047
LD36751609.las	251942292.76	251943411.27	[-4198, 593]	[-25.188, 3.558]	[0, 0]	[0, 1]	[0, 1]	[0, 0]	0	0	0	367147
LD36751612.las	251942280.93	251943422.58	[-4197, 670]	[-25.182, 4.02]	[0, 0]	[0, 1]	[0, 1]	[0, 0]	0	0	0	140947
LD36751615.las	251942274.26	251943428.32	[-4189, 729]	[-25.134, 4.374]	[0, 0]	[0, 1]	[0, 0]	[0, 0]	0	0	0	202
LD36781339.las	251592155.23	251592407.59	[-4192, -930]	[-25.152, -5.58]	[0, 0]	[0, 1]	[0, 1]	[0, 0]	0	0	0	198070
LD36781342.las	251592143.98	251592419.57	[-4195, -845]	[-25.17, -5.07]	[0, 0]	[0, 1]	[0, 1]	[0, 0]	0	0	0	1885609
LD36781345.las	251592133.63	251592431.95	[-4195, -758]	[-25.17, -4.548]	[0, 0]	[0, 1]	[0, 1]	[0, 0]	0	0	0	1802720
LD36781348.las	251592122.97	251592443.40	[-4196, -656]	[-25.176, -3.936]	[0, 0]	[0, 1]	[0, 1]	[0, 0]	0	0	0	1516209
LD36781351.las	251592111.74	251592455.20	[-4196, -569]	[-25.176, -3.414]	[0, 0]	[0, 1]	[0, 1]	[0, 0]	0	0	0	1542803
LD36781354.las	251592100.82	251592466.95	[-4194, -482]	[-25.164, -2.892]	[0, 0]	[0, 1]	[0, 1]	[0, 0]	0	0	0	1475870
LD36781357.las	251592090.02	251592478.74	[-4193, -360]	[-25.158, -2.16]	[0, 0]	[0, 1]	[0, 1]	[0, 0]	0	0	0	1377043
LD36781360.las	251592079.28	251592490.28	[-4194, -270]	[-25.164, -1.62]	[0, 0]	[0, 1]	[0, 1]	[0, 0]	0	0	0	1439154
LD36781363.las	251592068.17	251592502.47	[-4193, -168]	[-25.158, -1.008]	[0, 0]	[0, 1]	[0, 1]	[0, 0]	0	0	0	1421232
LD36781366.las	251592057.16	251592514.04	[-4194, -67]	[-25.164, -0.402]	[0, 0]	[0, 1]	[0, 1]	[0, 0]	0	0	0	1198105
LD36781369.las	251592046.45	251592525.43	[-4193, 38]	[-25.158, 0.228]	[0, 0]	[0, 1]	[0, 1]	[0, 0]	0	0	0	1068739
LD36781372.las	251592035.76	251592537.21	[-4196, 138]	[-25.176, 0.828]	[0, 0]	[0, 1]	[0, 1]	[0, 0]	0	0	0	1042690
LD36781375.las	251592025.22	251592549.15	[-4195, 212]	[-25.17, 1.272]	[0, 0]	[0, 1]	[0, 1]	[0, 0]	0	0	0	996337
LD36781378.las	251592014.03	251592559.94	[-4196, 292]	[-25.176, 1.752]	[0, 0]	[0, 1]	[0, 1]	[0, 0]	0	0	0	825438
LD36781381.las	251592003.69	251592571.45	[-4192, 362]	[-25.152, 2.172]	[0, 0]	[0, 1]	[0, 1]	[0, 0]	0	0	0	978753
LD36781384.las	251591991.94	251592583.58	[-4197, 467]	[-25.182, 2.802]	[0, 0]	[0, 1]	[0, 1]	[0, 0]	0	0	0	686929
LD36781387.las	251591980.76	251592594.88	[-4176, 568]	[-25.056, 3.408]	[0, 0]	[0, 1]	[0, 1]	[0, 0]	0	0	0	449417
LD36781390.las	251591969.86	251592605.49	[-4193, 655]	[-25.158, 3.93]	[0, 0]	[0, 1]	[0, 1]	[0, 0]	0	0	0	190847
LD36781393.las	251591958.41	251592616.48	[-4175, 763]	[-25.05, 4.578]	[0, 0]	[0, 1]	[0, 1]	[0, 0]	0	0	0	50
LD36781396.las	251591947.34	251591958.67	[-2506, 858]	[-15.036, 5.148]	[0, 0]	[0, 1]	[0, 0]	[0, 0]	0	0	0	0
LD36781399.las	251591935.98	251591947.67	[-2425, 960]	[-14.55, 5.76]	[0, 0]	[0, 1]	[0, 0]	[0, 0]	0	0	0	0
LD36781402.las	251591924.92	251591936.26	[-2320, 1077]	[-13.92, 6.462]	[0, 0]	[0, 1]	[0, 0]	[0, 0]	0	0	0	0
LD36781405.las	251591914.35	251591925.21	[-2223, 1165]	[-13.338, 6.99]	[0, 0]	[0, 1]	[0, 0]	[0, 0]	0	0	0	0
LD36781408.las	251591903.42	251591914.70	[-2155, 1256]	[-12.93, 7.536]	[0, 0]	[0, 1]	[0, 0]	[0, 0]	0	0	0	0
LD36781411.las	251591891.92	251591903.71	[-2062, 1356]	[-12.372, 8.136]	[0, 0]	[0, 1]	[0, 0]	[0, 0]	0	0	0	0
LD36781414.las	251591880.54	251591892.23	[-1969, 1426]	[-11.814, 8.556]	[0, 0]	[0, 1]	[0, 0]	[0, 0]	0	0	0	0
LD36781417.las	251591870.05	251591880.93	[-1899, 1501]	[-11.394, 9.006]	[0, 0]	[0, 1]	[0, 0]	[0, 0]	0	0	0	0

DPH-1.3 Report on ASPRS LAS File Format (Tiled Data) - Informational - continued

File	GPS Time min	GPS Time max	Extended Scan Angle	Scan Angle Rank	Scanner Channel	Scan Direction	Edge of Flight Line	User Data	Counts for Synthetic	Key-points	Withheld	Overlap
LD36781420.las	251591859.28	251591870.26	[-1824, 1610]	[-10.944, 9.66]	[0, 0]	[0, 1]	[0, 0]	[0, 0]	0	0	0	0
LD36781423.las	251591847.61	251591859.38	[-1709, 1769]	[-10.254, 10.614]	[0, 0]	[0, 1]	[0, 0]	[0, 0]	0	0	0	0
LD36781426.las	251591837.21	251591847.69	[-1558, 1939]	[-9.348, 11.634]	[0, 0]	[0, 1]	[0, 0]	[0, 0]	0	0	0	0
LD36781429.las	251591825.99	251591837.27	[-1395, 1948]	[-8.37, 11.688]	[0, 0]	[0, 1]	[0, 0]	[0, 0]	0	0	0	0
LD36781432.las	251591815.67	251591826.37	[-1384, 2003]	[-8.304, 12.018]	[0, 0]	[0, 1]	[0, 0]	[0, 0]	0	0	0	0
LD36781435.las	251591803.97	251591815.82	[-1324, 2112]	[-7.944, 12.672]	[0, 0]	[0, 1]	[0, 0]	[0, 0]	0	0	0	0
LD36781438.las	251591792.91	251591804.04	[-1204, 2207]	[-7.224, 13.242]	[0, 0]	[0, 1]	[0, 0]	[0, 0]	0	0	0	0
LD36781441.las	251591781.74	251591793.07	[-1115, 2319]	[-6.69, 13.914]	[0, 0]	[0, 1]	[0, 0]	[0, 0]	0	0	0	0
LD36781444.las	251591770.69	251591781.86	[-1015, 2389]	[-6.09, 14.334]	[0, 0]	[0, 1]	[0, 0]	[0, 0]	0	0	0	0
LD36781447.las	251591759.72	251591770.84	[-919, 2464]	[-5.514, 14.784]	[0, 0]	[0, 1]	[0, 0]	[0, 0]	0	0	0	0
LD36781450.las	251591748.60	251591759.84	[-831, 2547]	[-4.986, 15.282]	[0, 0]	[0, 1]	[0, 0]	[0, 0]	0	0	0	0
LD36781453.las	251586312.13	251591748.72	[-735, 4164]	[-4.41, 24.984]	[0, 0]	[0, 1]	[0, 1]	[0, 0]	0	0	0	46298
LD36781456.las	251586318.33	251591737.96	[-663, 4165]	[-3.978, 24.99]	[0, 0]	[0, 1]	[0, 1]	[0, 0]	0	0	0	356186
LD36781459.las	251586329.53	251591727.71	[-575, 4163]	[-3.45, 24.978]	[0, 0]	[0, 1]	[0, 1]	[0, 0]	0	0	0	530399
LD36781462.las	251586340.72	251591715.95	[-457, 4164]	[-2.742, 24.984]	[0, 0]	[0, 1]	[0, 1]	[0, 0]	0	0	0	712677
LD36781465.las	251586352.14	251591704.49	[-345, 4165]	[-2.07, 24.99]	[0, 0]	[0, 1]	[0, 1]	[0, 0]	0	0	0	860381
LD36781468.las	251586364.02	251591693.46	[-235, 4164]	[-1.41, 24.984]	[0, 0]	[0, 1]	[0, 1]	[0, 0]	0	0	0	850380
LD36781471.las	251586375.24	251591682.53	[-168, 4164]	[-1.008, 24.984]	[0, 0]	[0, 1]	[0, 1]	[0, 0]	0	0	0	897391
LD36781474.las	251586386.21	251591672.30	[-94, 4166]	[-0.564, 24.996]	[0, 0]	[0, 1]	[0, 1]	[0, 0]	0	0	0	1082090
LD36781477.las	251586397.67	251591661.29	[-8, 4162]	[-0.048, 24.972]	[0, 0]	[0, 1]	[0, 1]	[0, 0]	0	0	0	1146462
LD36781480.las	251586408.75	251591650.45	[81, 4163]	[0.486, 24.978]	[0, 0]	[0, 1]	[0, 1]	[0, 0]	0	0	0	1269526
LD36781483.las	251586420.22	251591639.43	[163, 4169]	[0.978, 25.014]	[0, 0]	[0, 1]	[0, 1]	[0, 0]	0	0	0	1285779
LD36781486.las	251586431.09	251942761.16	[-3897, 4160]	[-23.382, 24.96]	[0, 0]	[0, 1]	[0, 1]	[0, 0]	0	0	0	2247088
LD36781489.las	251586442.45	251942934.65	[-4195, 4165]	[-25.17, 24.99]	[0, 0]	[0, 1]	[0, 1]	[0, 0]	0	0	0	4205256
LD36781492.las	251586453.71	251942946.17	[-4197, 4161]	[-25.182, 24.966]	[0, 0]	[0, 1]	[0, 1]	[0, 0]	0	0	0	4598678
LD36781495.las	251586464.28	251942958.09	[-4199, 4162]	[-25.194, 24.972]	[0, 0]	[0, 1]	[0, 1]	[0, 0]	0	0	0	4808579
LD36781498.las	251586475.74	251942969.41	[-4194, 4167]	[-25.164, 25.002]	[0, 0]	[0, 1]	[0, 1]	[0, 0]	0	0	0	4691231
LD36781501.las	251586486.91	251942980.68	[-4200, 4160]	[-25.2, 24.96]	[0, 0]	[0, 1]	[0, 1]	[0, 0]	0	0	0	2478415
LD36781504.las	251586498.04	251942993.40	[-4200, 4159]	[-25.2, 24.954]	[0, 0]	[0, 1]	[0, 1]	[0, 0]	0	0	0	2494719
LD36781507.las	251586509.58	251943004.87	[-4199, 4161]	[-25.194, 24.966]	[0, 0]	[0, 1]	[0, 1]	[0, 0]	0	0	0	2224223
LD36781510.las	251586520.92	251943016.59	[-4201, 4160]	[-25.206, 24.96]	[0, 0]	[0, 1]	[0, 1]	[0, 0]	0	0	0	1926372
LD36781513.las	251942656.43	251943027.61	[-4199, 911]	[-25.194, 5.466]	[0, 0]	[0, 1]	[0, 1]	[0, 0]	0	0	0	119155
LD36781516.las	251942645.19	251943039.12	[-4195, 965]	[-25.17, 5.79]	[0, 0]	[0, 1]	[0, 1]	[0, 0]	0	0	0	621
LD36781519.las	251942634.35	251943052.15	[-4189, 1046]	[-25.134, 6.276]	[0, 0]	[0, 1]	[0, 0]	[0, 0]	0	0	0	48
LD36781522.las	251942622.87	251942635.36	[-2041, 1139]	[-12.246, 6.834]	[0, 0]	[0, 1]	[0, 0]	[0, 0]	0	0	0	0
LD36781525.las	251942610.64	251942624.21	[-1950, 1254]	[-11.7, 7.524]	[0, 0]	[0, 1]	[0, 0]	[0, 0]	0	0	0	0
LD36781528.las	251942599.26	251942612.08	[-1838, 1308]	[-11.028, 7.848]	[0, 0]	[0, 1]	[0, 0]	[0, 0]	0	0	0	0
LD36781531.las	251942587.63	251942600.87	[-1797, 1423]	[-10.782, 8.538]	[0, 0]	[0, 1]	[0, 0]	[0, 0]	0	0	0	0
LD36781534.las	251942576.53	251942589.15	[-1682, 1495]	[-10.092, 8.97]	[0, 0]	[0, 1]	[0, 0]	[0, 0]	0	0	0	0
LD36781537.las	251942565.61	251942578.01	[-1618, 1560]	[-9.708, 9.36]	[0, 0]	[0, 1]	[0, 0]	[0, 0]	0	0	0	0
LD36781540.las	251942553.87	251942567.10	[-1556, 1639]	[-9.336, 9.834]	[0, 0]	[0, 1]	[0, 0]	[0, 0]	0	0	0	0
LD36781543.las	251942542.33	251942555.31	[-1477, 1751]	[-8.862, 10.506]	[0, 0]	[0, 1]	[0, 0]	[0, 0]	0	0	0	0
LD36781546.las	251942531.36	251942543.74	[-1373, 1840]	[-8.238, 11.04]	[0, 0]	[0, 1]	[0, 0]	[0, 0]	0	0	0	0
LD36781549.las	251942520.48	251942532.85	[-1295, 1915]	[-7.77, 11.49]	[0, 0]	[0, 1]	[0, 0]	[0, 0]	0	0	0	0
LD36781552.las	251942509.36	251942521.71	[-1233, 1996]	[-7.398, 11.976]	[0, 0]	[0, 1]	[0, 0]	[0, 0]	0	0	0	0
LD36781555.las	251942498.13	251942510.72	[-1147, 2077]	[-6.882, 12.462]	[0, 0]	[0, 1]	[0, 0]	[0, 0]	0	0	0	0
LD36781558.las	251942486.79	251942499.44	[-1054, 2188]	[-6.324, 13.128]	[0, 0]	[0, 1]	[0, 0]	[0, 0]	0	0	0	0
LD36781561.las	251942476.21	251942487.99	[-963, 2254]	[-5.778, 13.524]	[0, 0]	[0, 1]	[0, 0]	[0, 0]	0	0	0	0
LD36781564.las	251942464.60	251942477.26	[-897, 2360]	[-5.382, 14.16]	[0, 0]	[0, 1]	[0, 0]	[0, 0]	0	0	0	0

DPH-1.3 Report on ASPRS LAS File Format (Tiled Data) - Informational - continued

File	GPS Time min	GPS Time max	Extended Scan Angle	Scan Angle Rank	Scanner Channel	Scan Direction	Edge of Flight Line	User Data	Counts for Synthetic	Key-points	Withheld	Overlap
LD36781567.las	251941858.54	251942465.93	[-800, 4158]	[-4.8, 24.948]	[0, 0]	[0, 1]	[0, 1]	[0, 0]	0	0	0	512
LD36781570.las	251941867.39	251942455.24	[-730, 4154]	[-4.38, 24.924]	[0, 0]	[0, 1]	[0, 1]	[0, 0]	0	0	0	1251
LD36781573.las	251941880.28	251942443.18	[-619, 4162]	[-3.714, 24.972]	[0, 0]	[0, 1]	[0, 1]	[0, 0]	0	0	0	201296
LD36781576.las	251941891.67	251942432.19	[-556, 4161]	[-3.336, 24.966]	[0, 0]	[0, 1]	[0, 1]	[0, 0]	0	0	0	470055
LD36781579.las	251941904.57	251942420.77	[-452, 4161]	[-2.712, 24.966]	[0, 0]	[0, 1]	[0, 1]	[0, 0]	0	0	0	498035
LD36781582.las	251941916.49	251942409.32	[-369, 4162]	[-2.214, 24.972]	[0, 0]	[0, 1]	[0, 1]	[0, 0]	0	0	0	634709
LD36781585.las	251941928.51	251942397.90	[-278, 4161]	[-1.668, 24.966]	[0, 0]	[0, 1]	[0, 1]	[0, 0]	0	0	0	707930
LD36781588.las	251941940.40	251942386.70	[-212, 4159]	[-1.272, 24.954]	[0, 0]	[0, 1]	[0, 1]	[0, 0]	0	0	0	810241
LD36781591.las	251941952.93	251942374.88	[-102, 4161]	[-0.612, 24.966]	[0, 0]	[0, 1]	[0, 1]	[0, 0]	0	0	0	904104
LD36781594.las	251941964.99	251942363.03	[8, 4160]	[0.048, 24.96]	[0, 0]	[0, 1]	[0, 1]	[0, 0]	0	0	0	1121656
LD36781597.las	251941977.92	251942351.78	[62, 4161]	[0.372, 24.966]	[0, 0]	[0, 1]	[0, 1]	[0, 0]	0	0	0	1035884
LD36781600.las	251941989.87	251942340.49	[140, 4163]	[0.84, 24.978]	[0, 0]	[0, 1]	[0, 1]	[0, 0]	0	0	0	1080310
LD36781603.las	251942001.16	251942327.96	[275, 4162]	[1.65, 24.972]	[0, 0]	[0, 1]	[0, 1]	[0, 0]	0	0	0	1278468
LD36781606.las	251942013.81	251942316.09	[368, 4161]	[2.208, 24.966]	[0, 0]	[0, 1]	[0, 1]	[0, 0]	0	0	0	1224665
LD36781609.las	251942025.26	251942304.87	[439, 4164]	[2.634, 24.984]	[0, 0]	[0, 1]	[0, 1]	[0, 0]	0	0	0	1431249
LD36781612.las	251942037.42	251942292.75	[546, 4167]	[3.276, 25.002]	[0, 0]	[0, 1]	[0, 1]	[0, 0]	0	0	0	1899788
LD36781615.las	251942050.22	251942280.92	[621, 4164]	[3.726, 24.984]	[0, 0]	[0, 1]	[0, 1]	[0, 0]	0	0	0	918845
LD36811339.las	251592154.66	251592156.38	[-985, 2303]	[-5.91, 13.818]	[0, 0]	[0, 1]	[0, 0]	[0, 0]	0	0	0	0
LD36811342.las	251592143.41	251592155.22	[-979, 2381]	[-5.874, 14.286]	[0, 0]	[0, 1]	[0, 0]	[0, 0]	0	0	0	0
LD36811345.las	251592133.22	251592143.98	[-893, 2464]	[-5.358, 14.784]	[0, 0]	[0, 1]	[0, 0]	[0, 0]	0	0	0	0
LD36811348.las	251592122.51	251592133.63	[-806, 2554]	[-4.836, 15.324]	[0, 0]	[0, 1]	[0, 0]	[0, 0]	0	0	0	0
LD36811351.las	251585911.41	251592122.96	[-703, 4162]	[-4.218, 24.972]	[0, 0]	[0, 1]	[0, 1]	[0, 0]	0	0	0	96808
LD36811354.las	251585922.19	251592111.74	[-617, 4164]	[-3.702, 24.984]	[0, 0]	[0, 1]	[0, 1]	[0, 0]	0	0	0	382830
LD36811357.las	251585933.95	251592100.81	[-530, 4159]	[-3.18, 24.954]	[0, 0]	[0, 1]	[0, 1]	[0, 0]	0	0	0	555080
LD36811360.las	251585945.58	251592090.01	[-408, 4162]	[-2.448, 24.972]	[0, 0]	[0, 1]	[0, 1]	[0, 0]	0	0	0	811136
LD36811363.las	251585956.80	251592079.28	[-319, 4161]	[-1.914, 24.966]	[0, 0]	[0, 1]	[0, 1]	[0, 0]	0	0	0	987916
LD36811366.las	251585968.86	251592068.17	[-215, 4164]	[-1.29, 24.984]	[0, 0]	[0, 1]	[0, 1]	[0, 0]	0	0	0	916437
LD36811369.las	251585980.76	251592057.16	[-115, 4162]	[-0.69, 24.972]	[0, 0]	[0, 1]	[0, 1]	[0, 0]	0	0	0	987839
LD36811372.las	251585992.35	251592046.44	[-10, 4159]	[-0.06, 24.954]	[0, 0]	[0, 1]	[0, 1]	[0, 0]	0	0	0	1133312
LD36811375.las	251586004.71	251592035.75	[90, 4161]	[0.54, 24.966]	[0, 0]	[0, 1]	[0, 1]	[0, 0]	0	0	0	1259039
LD36811378.las	251586016.40	251592025.21	[164, 4159]	[0.984, 24.954]	[0, 0]	[0, 1]	[0, 1]	[0, 0]	0	0	0	1301030
LD36811381.las	251586028.22	251592014.02	[243, 4164]	[1.458, 24.984]	[0, 0]	[0, 1]	[0, 1]	[0, 0]	0	0	0	1265082
LD36811384.las	251586039.59	251592003.69	[314, 4160]	[1.884, 24.96]	[0, 0]	[0, 1]	[0, 1]	[0, 0]	0	0	0	1452469
LD36811387.las	251586051.71	251591991.93	[419, 4161]	[2.514, 24.966]	[0, 0]	[0, 1]	[0, 1]	[0, 0]	0	0	0	1514459
LD36811390.las	251586063.75	251591980.75	[520, 4160]	[3.12, 24.96]	[0, 0]	[0, 1]	[0, 1]	[0, 0]	0	0	0	1589388
LD36811393.las	251586075.75	251591969.85	[606, 4159]	[3.636, 24.954]	[0, 0]	[0, 1]	[0, 1]	[0, 0]	0	0	0	1614063
LD36811396.las	251586087.57	251591958.40	[715, 4164]	[4.29, 24.984]	[0, 0]	[0, 1]	[0, 1]	[0, 0]	0	0	0	1672868
LD36811399.las	251586099.12	251591947.33	[809, 4160]	[4.854, 24.96]	[0, 0]	[0, 1]	[0, 1]	[0, 0]	0	0	0	1731685
LD36811402.las	251586110.18	251591935.97	[912, 4158]	[5.472, 24.948]	[0, 0]	[0, 1]	[0, 1]	[0, 0]	0	0	0	1828088
LD36811405.las	251586120.92	251591924.91	[1030, 4165]	[6.18, 24.99]	[0, 0]	[0, 1]	[0, 1]	[0, 0]	0	0	0	2274599
LD36811408.las	251586133.43	251591914.34	[1117, 4164]	[6.702, 24.984]	[0, 0]	[0, 1]	[0, 1]	[0, 0]	0	0	0	2451853
LD36811411.las	251586145.50	251591903.42	[1207, 4161]	[7.242, 24.966]	[0, 0]	[0, 1]	[0, 1]	[0, 0]	0	0	0	2709693
LD36811414.las	251586157.37	251591891.91	[1307, 4161]	[7.842, 24.966]	[0, 0]	[0, 1]	[0, 1]	[0, 0]	0	0	0	2546302
LD36811417.las	251586169.13	251591880.53	[1378, 4163]	[8.268, 24.978]	[0, 0]	[0, 1]	[0, 1]	[0, 0]	0	0	0	2765045
LD36811420.las	251586180.78	251591870.04	[1452, 4163]	[8.712, 24.978]	[0, 0]	[0, 1]	[0, 1]	[0, 0]	0	0	0	2941043
LD36811423.las	251586192.00	251591859.28	[1562, 4168]	[9.372, 25.008]	[0, 0]	[0, 1]	[0, 1]	[0, 0]	0	0	0	2741722
LD36811426.las	251586203.19	251591847.60	[1721, 4169]	[10.326, 25.014]	[0, 0]	[0, 1]	[0, 1]	[0, 0]	0	0	0	3076806
LD36811429.las	251586214.73	251591837.20	[1794, 4168]	[10.764, 25.008]	[0, 0]	[0, 1]	[0, 1]	[0, 0]	0	0	0	2416509
LD36811432.las	251586226.25	251591825.98	[1718, 4162]	[10.308, 24.972]	[0, 0]	[0, 1]	[0, 1]	[0, 0]	0	0	0	2302752

DPH-1.3 Report on ASPRS LAS File Format (Tiled Data) - Informational - continued

File	GPS Time min	GPS Time max	Extended Scan Angle	Scan Angle Rank	Scanner Channel	Scan Direction	Edge of Flight Line	User Data	Counts for Synthetic	Key-points	Withheld	Overlap
LD36811435.las	251586238.29	251591815.66	[1624, 4168]	[9.744, 25.008]	[0, 0]	[0, 1]	[0, 1]	[0, 0]	0	0	0	3269619
LD36811438.las	251586250.85	251591803.96	[1565, 4166]	[9.39, 24.996]	[0, 0]	[0, 1]	[0, 1]	[0, 0]	0	0	0	2499335
LD36811441.las	251586261.40	251591792.90	[1469, 4163]	[8.814, 24.978]	[0, 0]	[0, 1]	[0, 1]	[0, 0]	0	0	0	2887439
LD36811444.las	251586272.31	251591781.73	[1347, 4164]	[8.082, 24.984]	[0, 0]	[0, 1]	[0, 1]	[0, 0]	0	0	0	2190747
LD36811447.las	251586283.02	251591770.68	[1258, 4164]	[7.548, 24.984]	[0, 0]	[0, 1]	[0, 1]	[0, 0]	0	0	0	2243245
LD36811450.las	251586294.28	251591759.71	[1184, 4163]	[7.104, 24.978]	[0, 0]	[0, 1]	[0, 1]	[0, 0]	0	0	0	2311750
LD36811453.las	251586305.79	251591748.59	[1069, 4161]	[6.414, 24.966]	[0, 0]	[0, 1]	[0, 1]	[0, 0]	0	0	0	2246198
LD36811456.las	251586317.28	251591737.86	[967, 4165]	[5.802, 24.99]	[0, 0]	[0, 1]	[0, 1]	[0, 0]	0	0	0	1895218
LD36811459.las	251586328.60	251591727.71	[891, 4163]	[5.346, 24.978]	[0, 0]	[0, 1]	[0, 1]	[0, 0]	0	0	0	1938059
LD36811462.las	251586339.72	251591715.95	[758, 4160]	[4.548, 24.96]	[0, 0]	[0, 1]	[0, 1]	[0, 0]	0	0	0	1806940
LD36811465.las	251586351.15	251591704.49	[678, 4163]	[4.068, 24.978]	[0, 0]	[0, 1]	[0, 1]	[0, 0]	0	0	0	1598726
LD36811468.las	251586363.21	251591693.49	[601, 4159]	[3.606, 24.954]	[0, 0]	[0, 1]	[0, 1]	[0, 0]	0	0	0	1501165
LD36811471.las	251586374.37	251591682.54	[504, 4161]	[3.024, 24.966]	[0, 0]	[0, 1]	[0, 1]	[0, 0]	0	0	0	1341862
LD36811474.las	251586385.36	251591672.28	[377, 4160]	[2.262, 24.96]	[0, 0]	[0, 1]	[0, 1]	[0, 0]	0	0	0	1377607
LD36811477.las	251586396.73	251591661.25	[297, 4159]	[1.782, 24.954]	[0, 0]	[0, 1]	[0, 1]	[0, 0]	0	0	0	1329300
LD36811480.las	251586407.99	251591650.40	[202, 4160]	[1.212, 24.96]	[0, 0]	[0, 1]	[0, 1]	[0, 0]	0	0	0	1302028
LD36811483.las	251586419.38	251591639.44	[97, 4165]	[0.582, 24.99]	[0, 0]	[0, 1]	[0, 1]	[0, 0]	0	0	0	1225237
LD36811486.las	251586430.36	251942761.16	[-801, 4159]	[-4.806, 24.954]	[0, 0]	[0, 1]	[0, 1]	[0, 0]	0	0	0	1498403
LD36811489.las	251586441.76	251942761.16	[-425, 4159]	[-2.55, 24.954]	[0, 0]	[0, 1]	[0, 1]	[0, 0]	0	0	824226	2718579
LD36811492.las	251586452.85	251942747.76	[-171, 4161]	[-1.026, 24.966]	[0, 0]	[0, 1]	[0, 1]	[0, 0]	0	0	0	3355355
LD36811495.las	251586463.51	251942735.69	[-270, 4165]	[-1.62, 24.99]	[0, 0]	[0, 1]	[0, 1]	[0, 0]	0	0	0	3386641
LD36811498.las	251586474.86	251942723.69	[-367, 4160]	[-2.202, 24.96]	[0, 0]	[0, 1]	[0, 1]	[0, 0]	0	0	0	3158763
LD36811501.las	251586486.28	251942712.89	[-438, 4160]	[-2.628, 24.96]	[0, 0]	[0, 1]	[0, 1]	[0, 0]	0	0	0	3184507
LD36811504.las	251586497.35	251942701.42	[-521, 4164]	[-3.126, 24.984]	[0, 0]	[0, 1]	[0, 1]	[0, 0]	0	0	0	3862268
LD36811507.las	251586508.81	251942690.70	[-605, 4158]	[-3.63, 24.948]	[0, 0]	[0, 1]	[0, 1]	[0, 0]	0	0	0	3809344
LD36811510.las	251586520.24	251942679.17	[-700, 4160]	[-4.2, 24.96]	[0, 0]	[0, 1]	[0, 1]	[0, 0]	0	0	0	3977858
LD36811513.las	251941632.81	251942667.58	[786, 4160]	[4.716, 24.96]	[0, 0]	[0, 1]	[0, 1]	[0, 0]	0	0	0	1992373
LD36811516.las	251941645.61	251942656.42	[862, 4160]	[5.172, 24.96]	[0, 0]	[0, 1]	[0, 1]	[0, 0]	0	0	0	1970280
LD36811519.las	251941658.19	251942645.18	[916, 4161]	[5.496, 24.966]	[0, 0]	[0, 1]	[0, 1]	[0, 0]	0	0	0	1830917
LD36811522.las	251941669.59	251942634.34	[999, 4162]	[5.994, 24.972]	[0, 0]	[0, 1]	[0, 1]	[0, 0]	0	0	0	2106270
LD36811525.las	251941681.97	251942622.87	[1091, 4165]	[6.546, 24.99]	[0, 0]	[0, 1]	[0, 1]	[0, 0]	0	0	0	2237844
LD36811528.las	251941693.56	251942610.63	[1202, 4164]	[7.212, 24.984]	[0, 0]	[0, 1]	[0, 1]	[0, 0]	0	0	0	2292874
LD36811531.las	251941706.60	251942599.25	[1259, 4159]	[7.554, 24.954]	[0, 0]	[0, 1]	[0, 1]	[0, 0]	0	0	0	2608528
LD36811534.las	251941718.82	251942587.63	[1373, 4161]	[8.238, 24.966]	[0, 0]	[0, 1]	[0, 1]	[0, 0]	0	0	0	2518427
LD36811537.las	251941730.89	251942576.53	[1445, 4169]	[8.67, 25.014]	[0, 0]	[0, 1]	[0, 1]	[0, 0]	0	0	0	2706453
LD36811540.las	251941743.53	251942565.61	[1511, 4163]	[9.066, 24.978]	[0, 0]	[0, 1]	[0, 1]	[0, 0]	0	0	0	2515606
LD36811543.las	251941755.00	251942553.86	[1589, 4162]	[9.534, 24.972]	[0, 0]	[0, 1]	[0, 1]	[0, 0]	0	0	0	2661986
LD36811546.las	251941766.80	251942542.32	[1705, 4158]	[10.23, 24.948]	[0, 0]	[0, 1]	[0, 1]	[0, 0]	0	0	0	3026306
LD36811549.las	251941778.96	251942531.34	[1741, 4166]	[10.446, 24.996]	[0, 0]	[0, 1]	[0, 1]	[0, 0]	0	0	0	2775212
LD36811552.las	251941791.43	251942520.47	[1665, 4164]	[9.99, 24.984]	[0, 0]	[0, 1]	[0, 1]	[0, 0]	0	0	0	2706251
LD36811555.las	251941804.03	251942509.35	[1568, 4163]	[9.408, 24.978]	[0, 0]	[0, 1]	[0, 1]	[0, 0]	0	0	0	2965120
LD36811558.las	251941815.88	251942498.12	[1503, 4165]	[9.018, 24.99]	[0, 0]	[0, 1]	[0, 1]	[0, 0]	0	0	0	3232248
LD36811561.las	251941828.77	251942486.78	[1411, 4164]	[8.466, 24.984]	[0, 0]	[0, 1]	[0, 1]	[0, 0]	0	0	0	2580635
LD36811564.las	251941840.69	251942476.21	[1349, 4161]	[8.094, 24.966]	[0, 0]	[0, 1]	[0, 1]	[0, 0]	0	0	0	2813049
LD36811567.las	251941853.37	251942464.60	[1244, 4165]	[7.464, 24.99]	[0, 0]	[0, 1]	[0, 1]	[0, 0]	0	0	0	2521664
LD36811570.las	251941865.05	251942453.94	[1199, 4161]	[7.194, 24.966]	[0, 0]	[0, 1]	[0, 1]	[0, 0]	0	0	0	2883335
LD36811573.las	251941877.91	251942441.44	[1086, 4162]	[6.516, 24.972]	[0, 0]	[0, 1]	[0, 1]	[0, 0]	0	0	0	2224304
LD36811576.las	251941889.49	251942430.72	[994, 4162]	[5.964, 24.972]	[0, 0]	[0, 1]	[0, 1]	[0, 0]	0	0	0	2157328
LD36811579.las	251941901.60	251942419.16	[940, 4162]	[5.64, 24.972]	[0, 0]	[0, 1]	[0, 1]	[0, 0]	0	0	0	1978156

DPH-1.3 Report on ASPRS LAS File Format (Tiled Data) - Informational - continued

File	GPS Time min	GPS Time max	Extended Scan Angle	Scan Angle Rank	Scanner Channel	Scan Direction	Edge of Flight Line	User Data	Counts for Synthetic	Key-points	Withheld	Overlap
LD36811582.las	251941914.19	251942407.64	[851, 4162]	[5.106, 24.972]	[0, 0]	[0, 1]	[0, 1]	[0, 0]	0	0	0	1825762
LD36811585.las	251941926.42	251942396.18	[758, 4161]	[4.548, 24.966]	[0, 0]	[0, 1]	[0, 1]	[0, 0]	0	0	0	1711312
LD36811588.las	251941938.27	251942385.10	[669, 4161]	[4.014, 24.966]	[0, 0]	[0, 1]	[0, 1]	[0, 0]	0	0	0	1643323
LD36811591.las	251941950.49	251942372.99	[554, 4161]	[3.324, 24.966]	[0, 0]	[0, 1]	[0, 1]	[0, 0]	0	0	0	1466225
LD36811594.las	251941962.51	251942361.20	[500, 4160]	[3, 24.96]	[0, 0]	[0, 1]	[0, 1]	[0, 0]	0	0	0	1453889
LD36811597.las	251941975.33	251942350.24	[417, 4163]	[2.502, 24.978]	[0, 0]	[0, 1]	[0, 1]	[0, 0]	0	0	0	1410268
LD36811600.las	251941987.33	251942337.98	[283, 4159]	[1.698, 24.954]	[0, 0]	[0, 1]	[0, 1]	[0, 0]	0	0	0	1234055
LD36811603.las	251941998.75	251942326.31	[221, 4158]	[1.326, 24.948]	[0, 0]	[0, 1]	[0, 1]	[0, 0]	0	0	0	1184476
LD36811606.las	251942011.15	251942314.34	[114, 4158]	[0.684, 24.948]	[0, 0]	[0, 1]	[0, 1]	[0, 0]	0	0	0	1020612
LD36811609.las	251942022.78	251942303.25	[7, 4159]	[0.042, 24.954]	[0, 0]	[0, 1]	[0, 1]	[0, 0]	0	0	0	1062075
LD36811612.las	251942034.86	251942290.81	[-83, 4161]	[-0.498, 24.966]	[0, 0]	[0, 1]	[0, 1]	[0, 0]	0	0	0	908941
LD36811615.las	251942047.31	251942278.93	[-142, 4161]	[-0.852, 24.966]	[0, 0]	[0, 1]	[0, 1]	[0, 0]	0	0	0	510029
LD36841339.las	251585871.69	251592155.81	[1420, 4155]	[8.52, 24.93]	[0, 0]	[0, 1]	[0, 1]	[0, 0]	0	0	0	265528
LD36841342.las	251585873.03	251592154.65	[1317, 4164]	[7.902, 24.984]	[0, 0]	[0, 1]	[0, 1]	[0, 0]	0	0	0	2386872
LD36841345.las	251585884.56	251592143.40	[1229, 4164]	[7.374, 24.984]	[0, 0]	[0, 1]	[0, 1]	[0, 0]	0	0	0	2373143
LD36841348.las	251585896.69	251592133.21	[1144, 4165]	[6.864, 24.99]	[0, 0]	[0, 1]	[0, 1]	[0, 0]	0	0	0	2361264
LD36841351.las	251585908.45	251592122.50	[1066, 4160]	[6.396, 24.96]	[0, 0]	[0, 1]	[0, 1]	[0, 0]	0	0	0	2765797
LD36841354.las	251585920.61	251592111.14	[955, 4163]	[5.73, 24.978]	[0, 0]	[0, 1]	[0, 1]	[0, 0]	0	0	0	1979509
LD36841357.las	251585932.47	251592100.46	[847, 4162]	[5.082, 24.972]	[0, 0]	[0, 1]	[0, 1]	[0, 0]	0	0	0	1805497
LD36841360.las	251585944.37	251592089.64	[737, 4161]	[4.422, 24.966]	[0, 0]	[0, 1]	[0, 1]	[0, 0]	0	0	0	1702635
LD36841363.las	251585955.58	251592078.96	[651, 4164]	[3.906, 24.984]	[0, 0]	[0, 1]	[0, 1]	[0, 0]	0	0	0	1686299
LD36841366.las	251585967.74	251592067.73	[558, 4161]	[3.348, 24.966]	[0, 0]	[0, 1]	[0, 1]	[0, 0]	0	0	0	1510990
LD36841369.las	251585979.42	251592056.79	[470, 4161]	[2.82, 24.966]	[0, 0]	[0, 1]	[0, 1]	[0, 0]	0	0	0	1355916
LD36841372.las	251585991.18	251592046.02	[399, 4163]	[2.394, 24.978]	[0, 0]	[0, 1]	[0, 1]	[0, 0]	0	0	0	1327929
LD36841375.las	251586003.49	251592035.34	[285, 4161]	[1.71, 24.966]	[0, 0]	[0, 1]	[0, 1]	[0, 0]	0	0	0	1565697
LD36841378.las	251586015.22	251592024.77	[190, 4160]	[1.14, 24.96]	[0, 0]	[0, 1]	[0, 1]	[0, 0]	0	0	0	1496460
LD36841381.las	251586026.91	251592013.62	[90, 4161]	[0.54, 24.966]	[0, 0]	[0, 1]	[0, 1]	[0, 0]	0	0	0	1060133
LD36841384.las	251586038.51	251592003.29	[-4, 4162]	[-0.024, 24.972]	[0, 0]	[0, 1]	[0, 1]	[0, 0]	0	0	0	1143397
LD36841387.las	251586050.09	251591991.59	[-105, 4160]	[-0.63, 24.96]	[0, 0]	[0, 1]	[0, 1]	[0, 0]	0	0	0	996940
LD36841390.las	251586062.28	251591980.43	[-196, 4161]	[-1.176, 24.966]	[0, 0]	[0, 1]	[0, 1]	[0, 0]	0	0	0	886811
LD36841393.las	251586074.46	251591969.50	[-286, 4164]	[-1.716, 24.984]	[0, 0]	[0, 1]	[0, 1]	[0, 0]	0	0	0	849514
LD36841396.las	251586086.19	251591958.13	[-384, 4161]	[-2.304, 24.966]	[0, 0]	[0, 1]	[0, 1]	[0, 0]	0	0	0	681992
LD36841399.las	251586098.00	251591947.01	[-484, 4161]	[-2.904, 24.966]	[0, 0]	[0, 1]	[0, 1]	[0, 0]	0	0	0	585829
LD36841402.las	251586109.04	251591935.71	[-599, 4163]	[-3.594, 24.978]	[0, 0]	[0, 1]	[0, 1]	[0, 0]	0	0	0	387980
LD36841405.las	251586119.70	251591924.63	[-698, 4162]	[-4.188, 24.972]	[0, 0]	[0, 1]	[0, 1]	[0, 0]	0	0	0	81767
LD36841408.las	251586131.81	251591911.92	[-779, 4155]	[-4.674, 24.93]	[0, 0]	[0, 1]	[0, 0]	[0, 0]	0	0	0	40
LD36841411.las	251586144.20	251586157.37	[-865, 2503]	[-5.19, 15.018]	[0, 0]	[0, 1]	[0, 0]	[0, 0]	0	0	0	0
LD36841414.las	251586156.26	251586169.12	[-959, 2418]	[-5.754, 14.508]	[0, 0]	[0, 1]	[0, 0]	[0, 0]	0	0	0	0
LD36841417.las	251586167.91	251586180.77	[-1067, 2333]	[-6.402, 13.998]	[0, 0]	[0, 1]	[0, 0]	[0, 0]	0	0	0	0
LD36841420.las	251586179.73	251586191.99	[-1172, 2229]	[-7.032, 13.374]	[0, 0]	[0, 1]	[0, 0]	[0, 0]	0	0	0	0
LD36841423.las	251586190.92	251586203.18	[-1259, 2137]	[-7.554, 12.822]	[0, 0]	[0, 1]	[0, 0]	[0, 0]	0	0	0	0
LD36841426.las	251586202.49	251586214.72	[-1348, 2045]	[-8.088, 12.27]	[0, 0]	[0, 1]	[0, 0]	[0, 0]	0	0	0	0
LD36841429.las	251586213.79	251586226.24	[-1460, 1961]	[-8.76, 11.766]	[0, 0]	[0, 1]	[0, 0]	[0, 0]	0	0	0	0
LD36841432.las	251586225.27	251586238.28	[-1541, 1843]	[-9.246, 11.058]	[0, 0]	[0, 1]	[0, 0]	[0, 0]	0	0	0	0
LD36841435.las	251586237.32	251586250.84	[-1629, 1766]	[-9.774, 10.596]	[0, 0]	[0, 1]	[0, 0]	[0, 0]	0	0	0	0
LD36841438.las	251586249.79	251586261.39	[-1719, 1673]	[-10.314, 10.038]	[0, 0]	[0, 1]	[0, 0]	[0, 0]	0	0	0	0
LD36841441.las	251586260.59	251586272.31	[-1820, 1613]	[-10.92, 9.678]	[0, 0]	[0, 1]	[0, 0]	[0, 0]	0	0	0	0
LD36841444.las	251586271.32	251586283.02	[-1926, 1518]	[-11.556, 9.108]	[0, 0]	[0, 1]	[0, 0]	[0, 0]	0	0	0	0
LD36841447.las	251586282.17	251586294.27	[-2001, 1395]	[-12.006, 8.37]	[0, 0]	[0, 1]	[0, 0]	[0, 0]	0	0	0	0

DPH-1.3 Report on ASPRS LAS File Format (Tiled Data) - Informational - continued

File	GPS Time min	GPS Time max	Extended Scan Angle	Scan Angle Rank	Scanner Channel	Scan Direction	Edge of Flight Line	User Data	Counts for Synthetic	Key-points	Withheld	Overlap
LD36841450.las	251586293.51	251586305.79	[-2063, 1307]	[-12.378, 7.842]	[0, 0]	[0, 1]	[0, 0]	[0, 0]	0	0	0	0
LD36841453.las	251586304.79	251586317.28	[-2162, 1232]	[-12.972, 7.392]	[0, 0]	[0, 1]	[0, 0]	[0, 0]	0	0	0	0
LD36841456.las	251586316.26	251586328.58	[-2263, 1117]	[-13.578, 6.702]	[0, 0]	[0, 1]	[0, 0]	[0, 0]	0	0	0	0
LD36841459.las	251586327.61	251586339.71	[-2328, 1016]	[-13.968, 6.096]	[0, 0]	[0, 1]	[0, 0]	[0, 0]	0	0	0	0
LD36841462.las	251586338.85	251586351.15	[-2455, 939]	[-14.73, 5.634]	[0, 0]	[0, 1]	[0, 0]	[0, 0]	0	0	0	0
LD36841465.las	251585173.71	251586363.20	[-4170, 806]	[-25.02, 4.836]	[0, 0]	[0, 1]	[0, 0]	[0, 0]	0	0	0	13
LD36841468.las	251585164.58	251586374.35	[-4152, 726]	[-24.912, 4.356]	[0, 0]	[0, 1]	[0, 0]	[0, 0]	0	0	0	11
LD36841471.las	251585148.98	251586385.35	[-4177, 649]	[-25.062, 3.894]	[0, 0]	[0, 1]	[0, 1]	[0, 0]	0	0	0	224008
LD36841474.las	251585137.82	251586396.73	[-4194, 551]	[-25.164, 3.306]	[0, 0]	[0, 1]	[0, 1]	[0, 0]	0	0	0	511509
LD36841477.las	251585126.96	251586407.98	[-4194, 425]	[-25.164, 2.55]	[0, 0]	[0, 1]	[0, 1]	[0, 0]	0	0	0	616539
LD36841480.las	251585116.67	251586419.37	[-4196, 345]	[-25.176, 2.07]	[0, 0]	[0, 1]	[0, 1]	[0, 0]	0	0	0	690474
LD36841483.las	251585105.65	251586430.35	[-4181, 251]	[-25.086, 1.506]	[0, 0]	[0, 1]	[0, 1]	[0, 0]	0	0	0	842194
LD36841486.las	251585094.47	251586441.75	[-4194, 146]	[-25.164, 0.876]	[0, 0]	[0, 1]	[0, 1]	[0, 0]	0	0	0	1003289
LD36841489.las	251585083.97	251942761.16	[-4195, 4137]	[-25.17, 24.822]	[0, 0]	[0, 1]	[0, 1]	[0, 0]	0	0	138964	1131477
LD36841492.las	251585073.46	251942746.34	[-4193, 4168]	[-25.158, 25.008]	[0, 0]	[0, 1]	[0, 1]	[0, 0]	0	0	0	2501554
LD36841495.las	251585062.68	251942734.07	[-4198, 4162]	[-25.188, 24.972]	[0, 0]	[0, 1]	[0, 1]	[0, 0]	0	0	0	2457684
LD36841498.las	251585051.59	251942722.14	[-4178, 4159]	[-25.068, 24.954]	[0, 0]	[0, 1]	[0, 1]	[0, 0]	0	0	0	2358310
LD36841501.las	251585040.73	251942711.54	[-4194, 4162]	[-25.164, 24.972]	[0, 0]	[0, 1]	[0, 1]	[0, 0]	0	0	0	3163552
LD36841504.las	251585030.29	251942700.55	[-4182, 4165]	[-25.092, 24.99]	[0, 0]	[0, 1]	[0, 1]	[0, 0]	0	0	0	4861431
LD36841507.las	251585019.55	251942689.09	[-4194, 4163]	[-25.164, 24.978]	[0, 0]	[0, 1]	[0, 1]	[0, 0]	0	0	0	4755656
LD36841510.las	251585008.53	251942678.10	[-4195, 4163]	[-25.17, 24.978]	[0, 0]	[0, 1]	[0, 1]	[0, 0]	0	0	0	4802693
LD36841513.las	251584997.95	251942666.50	[-4196, 4161]	[-25.176, 24.966]	[0, 0]	[0, 1]	[0, 1]	[0, 0]	0	0	0	2473241
LD36841516.las	251584987.33	251942654.92	[-4193, 4162]	[-25.158, 24.972]	[0, 0]	[0, 1]	[0, 1]	[0, 0]	0	0	0	2407467
LD36841519.las	251584976.75	251942643.71	[-4179, 4163]	[-25.074, 24.978]	[0, 0]	[0, 1]	[0, 1]	[0, 0]	0	0	0	2299814
LD36841522.las	251584965.93	251942633.23	[-4195, 4162]	[-25.17, 24.972]	[0, 0]	[0, 1]	[0, 1]	[0, 0]	0	0	0	2363688
LD36841525.las	251584955.08	251942621.66	[-4194, 4162]	[-25.164, 24.972]	[0, 0]	[0, 1]	[0, 1]	[0, 0]	0	0	0	2374901
LD36841528.las	251584944.56	251942608.94	[-4198, 4161]	[-25.188, 24.966]	[0, 0]	[0, 1]	[0, 1]	[0, 0]	0	0	0	2100191
LD36841531.las	251584939.00	251942597.83	[-4197, 4166]	[-25.182, 24.996]	[0, 0]	[0, 1]	[0, 1]	[0, 0]	0	0	0	1077365
LD36841534.las	251941716.81	251942585.38	[-899, 4154]	[-5.394, 24.924]	[0, 0]	[0, 1]	[0, 1]	[0, 0]	0	0	0	143
LD36841537.las	251941728.64	251942573.88	[-965, 4154]	[-5.79, 24.924]	[0, 0]	[0, 1]	[0, 0]	[0, 0]	0	0	0	34
LD36841540.las	251941741.64	251941754.99	[-1071, 2133]	[-6.426, 12.798]	[0, 0]	[0, 1]	[0, 0]	[0, 0]	0	0	0	0
LD36841543.las	251941753.03	251941766.79	[-1165, 2048]	[-6.99, 12.288]	[0, 0]	[0, 1]	[0, 0]	[0, 0]	0	0	0	0
LD36841546.las	251941764.52	251941778.95	[-1249, 1965]	[-7.494, 11.79]	[0, 0]	[0, 1]	[0, 0]	[0, 0]	0	0	0	0
LD36841549.las	251941776.77	251941791.42	[-1347, 1887]	[-8.082, 11.322]	[0, 0]	[0, 1]	[0, 0]	[0, 0]	0	0	0	0
LD36841552.las	251941789.15	251941804.02	[-1435, 1791]	[-8.61, 10.746]	[0, 0]	[0, 1]	[0, 0]	[0, 0]	0	0	0	0
LD36841555.las	251941801.57	251941815.87	[-1538, 1714]	[-9.228, 10.284]	[0, 0]	[0, 1]	[0, 0]	[0, 0]	0	0	0	0
LD36841558.las	251941813.76	251941828.77	[-1610, 1622]	[-9.66, 9.732]	[0, 0]	[0, 1]	[0, 0]	[0, 0]	0	0	0	0
LD36841561.las	251941826.49	251941840.68	[-1709, 1552]	[-10.254, 9.312]	[0, 0]	[0, 1]	[0, 0]	[0, 0]	0	0	0	0
LD36841564.las	251941838.63	251941853.36	[-1782, 1459]	[-10.692, 8.754]	[0, 0]	[0, 1]	[0, 0]	[0, 0]	0	0	0	0
LD36841567.las	251941851.11	251941865.04	[-1896, 1398]	[-11.376, 8.388]	[0, 0]	[0, 1]	[0, 0]	[0, 0]	0	0	0	0
LD36841570.las	251941862.82	251941877.91	[-1942, 1297]	[-11.652, 7.782]	[0, 0]	[0, 1]	[0, 0]	[0, 0]	0	0	0	0
LD36841573.las	251941875.81	251941889.48	[-2060, 1247]	[-12.36, 7.482]	[0, 0]	[0, 1]	[0, 0]	[0, 0]	0	0	0	0
LD36841576.las	251941887.32	251941901.59	[-2146, 1134]	[-12.876, 6.804]	[0, 0]	[0, 1]	[0, 0]	[0, 0]	0	0	0	0
LD36841579.las	251941899.40	251941914.18	[-2237, 1058]	[-13.422, 6.348]	[0, 0]	[0, 1]	[0, 0]	[0, 0]	0	0	0	0
LD36841582.las	251941911.76	251941926.42	[-2345, 988]	[-14.07, 5.928]	[0, 0]	[0, 1]	[0, 0]	[0, 0]	0	0	0	0
LD36841585.las	251941120.55	251941938.25	[-4191, 899]	[-25.146, 5.394]	[0, 0]	[0, 1]	[0, 0]	[0, 0]	0	0	0	80
LD36841588.las	251941109.70	251941950.49	[-4188, 807]	[-25.128, 4.842]	[0, 0]	[0, 1]	[0, 0]	[0, 0]	0	0	0	122
LD36841591.las	251941096.16	251941962.50	[-4198, 717]	[-25.188, 4.302]	[0, 0]	[0, 1]	[0, 1]	[0, 0]	0	0	0	8772
LD36841594.las	251941085.55	251941975.33	[-4199, 603]	[-25.194, 3.618]	[0, 0]	[0, 1]	[0, 1]	[0, 0]	0	0	0	54207

DPH-1.3 Report on ASPRS LAS File Format (Tiled Data) - Informational - continued

File	GPS Time min	GPS Time max	Extended Scan Angle	Scan Angle Rank	Scanner Channel	Scan Direction	Edge of Flight Line	User Data	Counts for Synthetic	Key-points	Withheld	Overlap
LD36841597.las	251941074.11	251941987.32	[-4206, 551]	[-25.236, 3.306]	[0, 0]	[0, 1]	[0, 1]	[0, 0]	0	0	0	308404
LD36841600.las	251941062.63	251941998.75	[-4196, 465]	[-25.176, 2.79]	[0, 0]	[0, 1]	[0, 1]	[0, 0]	0	0	0	508708
LD36841603.las	251941050.06	251942011.14	[-4199, 331]	[-25.194, 1.986]	[0, 0]	[0, 1]	[0, 1]	[0, 0]	0	0	0	742035
LD36841606.las	251941038.88	251942022.77	[-4196, 270]	[-25.176, 1.62]	[0, 0]	[0, 1]	[0, 1]	[0, 0]	0	0	0	767003
LD36841609.las	251941027.37	251942034.84	[-4197, 162]	[-25.182, 0.972]	[0, 0]	[0, 1]	[0, 1]	[0, 0]	0	0	0	856694
LD36841612.las	251941015.65	251942047.30	[-4196, 55]	[-25.176, 0.33]	[0, 0]	[0, 1]	[0, 1]	[0, 0]	0	0	0	934639
LD36841615.las	251941008.45	251942055.12	[-4195, -36]	[-25.17, -0.216]	[0, 0]	[0, 1]	[0, 1]	[0, 0]	0	0	0	616664
LD36871339.las	251585870.19	251585873.03	[-1807, 1480]	[-10.842, 8.88]	[0, 0]	[0, 1]	[0, 0]	[0, 0]	0	0	0	0
LD36871342.las	251585871.54	251585884.54	[-1903, 1469]	[-11.418, 8.814]	[0, 0]	[0, 1]	[0, 0]	[0, 0]	0	0	0	0
LD36871345.las	251585883.30	251585896.68	[-1991, 1365]	[-11.946, 8.19]	[0, 0]	[0, 1]	[0, 0]	[0, 0]	0	0	0	0
LD36871348.las	251585895.21	251585908.44	[-2075, 1277]	[-12.45, 7.662]	[0, 0]	[0, 1]	[0, 0]	[0, 0]	0	0	0	0
LD36871351.las	251585907.19	251585920.60	[-2144, 1193]	[-12.864, 7.158]	[0, 0]	[0, 1]	[0, 0]	[0, 0]	0	0	0	0
LD36871354.las	251585919.14	251585932.46	[-2260, 1114]	[-13.56, 6.684]	[0, 0]	[0, 1]	[0, 0]	[0, 0]	0	0	0	0
LD36871357.las	251585930.90	251585944.36	[-2371, 1004]	[-14.226, 6.024]	[0, 0]	[0, 1]	[0, 0]	[0, 0]	0	0	0	0
LD36871360.las	251585943.14	251585955.57	[-2477, 895]	[-14.862, 5.37]	[0, 0]	[0, 1]	[0, 0]	[0, 0]	0	0	0	0
LD36871363.las	251585954.47	251585967.74	[-2548, 785]	[-15.288, 4.71]	[0, 0]	[0, 1]	[0, 0]	[0, 0]	0	0	0	0
LD36871366.las	251585524.23	251585979.41	[-4177, 699]	[-25.062, 4.194]	[0, 0]	[0, 1]	[0, 1]	[0, 0]	0	0	0	24056
LD36871369.las	251585513.43	251585991.17	[-4196, 607]	[-25.176, 3.642]	[0, 0]	[0, 1]	[0, 1]	[0, 0]	0	0	0	296891
LD36871372.las	251585502.26	251586003.49	[-4180, 519]	[-25.08, 3.114]	[0, 0]	[0, 1]	[0, 1]	[0, 0]	0	0	0	538586
LD36871375.las	251585492.86	251586015.21	[-4196, 447]	[-25.176, 2.682]	[0, 0]	[0, 1]	[0, 1]	[0, 0]	0	0	0	655423
LD36871378.las	251585481.44	251586026.90	[-4200, 334]	[-25.2, 2.004]	[0, 0]	[0, 1]	[0, 1]	[0, 0]	0	0	0	725500
LD36871381.las	251585471.88	251586038.51	[-4195, 238]	[-25.17, 1.428]	[0, 0]	[0, 1]	[0, 1]	[0, 0]	0	0	0	685382
LD36871384.las	251585461.48	251586050.08	[-4195, 139]	[-25.17, 0.834]	[0, 0]	[0, 1]	[0, 1]	[0, 0]	0	0	0	837414
LD36871387.las	251585450.47	251586062.28	[-4186, 46]	[-25.116, 0.276]	[0, 0]	[0, 1]	[0, 1]	[0, 0]	0	0	0	980591
LD36871390.las	251585439.60	251586074.46	[-4180, -57]	[-25.08, -0.342]	[0, 0]	[0, 1]	[0, 1]	[0, 0]	0	0	0	1032715
LD36871393.las	251585429.25	251586086.18	[-4195, -149]	[-25.17, -0.894]	[0, 0]	[0, 1]	[0, 1]	[0, 0]	0	0	0	1049067
LD36871396.las	251585419.01	251586097.99	[-4195, -238]	[-25.17, -1.428]	[0, 0]	[0, 1]	[0, 1]	[0, 0]	0	0	0	1103013
LD36871399.las	251585408.35	251586109.03	[-4195, -335]	[-25.17, -2.01]	[0, 0]	[0, 1]	[0, 1]	[0, 0]	0	0	0	1206925
LD36871402.las	251585397.45	251586119.70	[-4191, -436]	[-25.146, -2.616]	[0, 0]	[0, 1]	[0, 1]	[0, 0]	0	0	0	1304598
LD36871405.las	251585387.14	251586131.80	[-4195, -551]	[-25.17, -3.306]	[0, 0]	[0, 1]	[0, 1]	[0, 0]	0	0	0	1372260
LD36871408.las	251585376.62	251586144.19	[-4196, -649]	[-25.176, -3.894]	[0, 0]	[0, 1]	[0, 1]	[0, 0]	0	0	0	2268075
LD36871411.las	251585366.10	251586156.25	[-4195, -730]	[-25.17, -4.38]	[0, 0]	[0, 1]	[0, 1]	[0, 0]	0	0	0	2575524
LD36871414.las	251585355.12	251586167.90	[-4184, -817]	[-25.104, -4.902]	[0, 0]	[0, 1]	[0, 1]	[0, 0]	0	0	0	1693331
LD36871417.las	251585345.03	251586179.73	[-4192, -912]	[-25.152, -5.472]	[0, 0]	[0, 1]	[0, 1]	[0, 0]	0	0	0	1760530
LD36871420.las	251585334.10	251586190.91	[-4199, -1018]	[-25.194, -6.108]	[0, 0]	[0, 1]	[0, 1]	[0, 0]	0	0	0	2031387
LD36871423.las	251585322.91	251586202.49	[-4178, -1123]	[-25.068, -6.738]	[0, 0]	[0, 1]	[0, 1]	[0, 0]	0	0	0	2340892
LD36871426.las	251585312.61	251586213.78	[-4196, -1211]	[-25.176, -7.266]	[0, 0]	[0, 1]	[0, 1]	[0, 0]	0	0	0	2171892
LD36871429.las	251585301.60	251586225.26	[-4195, -1301]	[-25.17, -7.806]	[0, 0]	[0, 1]	[0, 1]	[0, 0]	0	0	0	2243442
LD36871432.las	251585291.07	251586237.32	[-4195, -1411]	[-25.17, -8.466]	[0, 0]	[0, 1]	[0, 1]	[0, 0]	0	0	0	2306174
LD36871435.las	251585280.49	251586249.78	[-4199, -1493]	[-25.194, -8.958]	[0, 0]	[0, 1]	[0, 1]	[0, 0]	0	0	92392	2205329
LD36871438.las	251585269.57	251586260.59	[-4197, -1580]	[-25.182, -9.48]	[0, 0]	[0, 1]	[0, 1]	[0, 0]	0	0	85639	2789014
LD36871441.las	251585258.75	251586271.31	[-4196, -1671]	[-25.176, -10.026]	[0, 0]	[0, 1]	[0, 1]	[0, 0]	0	0	0	2199675
LD36871444.las	251585247.36	251586282.16	[-4194, -1771]	[-25.164, -10.626]	[0, 0]	[0, 1]	[0, 1]	[0, 0]	0	0	0	2279857
LD36871447.las	251585236.99	251586293.50	[-4196, -1790]	[-25.176, -10.74]	[0, 0]	[0, 1]	[0, 1]	[0, 0]	0	0	0	2207898
LD36871450.las	251585225.99	251586304.78	[-4199, -1674]	[-25.194, -10.044]	[0, 0]	[0, 1]	[0, 1]	[0, 0]	0	0	0	2291327
LD36871453.las	251585213.99	251586316.25	[-4198, -1554]	[-25.188, -9.324]	[0, 0]	[0, 1]	[0, 1]	[0, 0]	0	0	0	2513228
LD36871456.las	251585203.02	251586327.59	[-4196, -1466]	[-25.176, -8.796]	[0, 0]	[0, 1]	[0, 1]	[0, 0]	0	0	0	2474011
LD36871459.las	251585192.05	251586338.84	[-4208, -1383]	[-25.248, -8.298]	[0, 0]	[0, 1]	[0, 1]	[0, 0]	0	0	37699	2286155
LD36871462.las	251585181.61	251586350.12	[-4198, -1299]	[-25.188, -7.794]	[0, 0]	[0, 1]	[0, 1]	[0, 0]	0	0	0	2270461

DPH-1.3 Report on ASPRS LAS File Format (Tiled Data) - Informational - continued

File	GPS Time min	GPS Time max	Extended Scan Angle	Scan Angle Rank	Scanner Channel	Scan Direction	Edge of Flight Line	User Data	Counts for Synthetic	Key-points	Withheld	Overlap
LD36871465.las	251585170.97	251586362.45	[-4197, -1212]	[-25.182, -7.272]	[0, 0]	[0, 1]	[0, 1]	[0, 0]	0	0	0	2402792
LD36871468.las	251585160.60	251586373.50	[-4199, -1144]	[-25.194, -6.864]	[0, 0]	[0, 1]	[0, 1]	[0, 0]	0	0	0	2484128
LD36871471.las	251585148.94	251586384.49	[-4201, -1019]	[-25.206, -6.114]	[0, 0]	[0, 1]	[0, 1]	[0, 0]	0	0	0	2230933
LD36871474.las	251585137.76	251586395.44	[-4196, -909]	[-25.176, -5.454]	[0, 0]	[0, 1]	[0, 1]	[0, 0]	0	0	0	1874618
LD36871477.las	251585126.88	251586407.27	[-4196, -808]	[-25.176, -4.848]	[0, 0]	[0, 1]	[0, 1]	[0, 0]	0	0	0	1861182
LD36871480.las	251585116.54	251586418.30	[-4196, -726]	[-25.176, -4.356]	[0, 0]	[0, 1]	[0, 1]	[0, 0]	0	0	0	1637368
LD36871483.las	251585105.63	251586429.57	[-4197, -623]	[-25.182, -3.738]	[0, 0]	[0, 1]	[0, 1]	[0, 0]	0	0	59874	1470813
LD36871486.las	251585094.41	251586441.03	[-4194, -506]	[-25.164, -3.036]	[0, 0]	[0, 1]	[0, 1]	[0, 0]	0	0	0	1574137
LD36871489.las	251585083.93	251586452.03	[-4198, -409]	[-25.188, -2.454]	[0, 0]	[0, 1]	[0, 1]	[0, 0]	0	0	0	1451695
LD36871492.las	251585073.45	251586462.77	[-4196, -309]	[-25.176, -1.854]	[0, 0]	[0, 1]	[0, 1]	[0, 0]	0	0	0	1343855
LD36871495.las	251585062.59	251586474.06	[-4178, -228]	[-25.068, -1.368]	[0, 0]	[0, 1]	[0, 1]	[0, 0]	0	0	0	1312473
LD36871498.las	251585051.55	251586485.66	[-4194, -142]	[-25.164, -0.852]	[0, 0]	[0, 1]	[0, 1]	[0, 0]	0	0	0	1302078
LD36871501.las	251585040.68	251941593.13	[-4195, 117]	[-25.17, 0.702]	[0, 0]	[0, 1]	[0, 1]	[0, 0]	0	0	0	1442584
LD36871504.las	251585030.32	251941606.76	[-4194, 106]	[-25.164, 0.636]	[0, 0]	[0, 1]	[0, 1]	[0, 0]	0	0	0	3704759
LD36871507.las	251585019.58	251941617.97	[-4179, 146]	[-25.074, 0.876]	[0, 0]	[0, 1]	[0, 1]	[0, 0]	0	0	0	3432763
LD36871510.las	251585008.48	251941630.65	[-4195, 240]	[-25.17, 1.44]	[0, 0]	[0, 1]	[0, 1]	[0, 0]	0	0	0	3387624
LD36871513.las	251584997.87	251941643.42	[-4194, 317]	[-25.164, 1.902]	[0, 0]	[0, 1]	[0, 1]	[0, 0]	0	0	0	2381995
LD36871516.las	251584987.28	251941655.42	[-3388, 397]	[-20.328, 2.382]	[0, 0]	[0, 1]	[0, 0]	[0, 0]	0	0	0	2254076
LD36871519.las	251584976.76	251941667.55	[-3454, 489]	[-20.724, 2.934]	[0, 0]	[0, 1]	[0, 0]	[0, 0]	0	0	0	2425732
LD36871522.las	251584965.93	251941679.37	[-4339, 597]	[-26.034, 3.582]	[0, 0]	[0, 1]	[0, 1]	[0, 0]	0	0	0	2949604
LD36871525.las	251584955.01	251941691.53	[-4200, 693]	[-25.2, 4.158]	[0, 0]	[0, 1]	[0, 1]	[0, 0]	0	0	0	3774704
LD36871528.las	251584944.49	251941704.32	[-4198, 766]	[-25.188, 4.596]	[0, 0]	[0, 1]	[0, 1]	[0, 0]	0	0	0	3994838
LD36871531.las	251584939.00	251941716.80	[-4203, 808]	[-25.218, 4.848]	[0, 0]	[0, 1]	[0, 1]	[0, 0]	0	0	0	2816810
LD36871534.las	251941311.32	251941728.63	[-4196, -762]	[-25.176, -4.572]	[0, 0]	[0, 1]	[0, 1]	[0, 0]	0	0	0	1816430
LD36871537.las	251941299.42	251941741.63	[-4203, -851]	[-25.218, -5.106]	[0, 0]	[0, 1]	[0, 1]	[0, 0]	0	0	0	1980050
LD36871540.las	251941288.03	251941753.02	[-4201, -916]	[-25.206, -5.496]	[0, 0]	[0, 1]	[0, 1]	[0, 0]	0	0	0	1967145
LD36871543.las	251941276.11	251941764.51	[-4197, -1022]	[-25.182, -6.132]	[0, 0]	[0, 1]	[0, 1]	[0, 0]	0	0	0	2116527
LD36871546.las	251941265.42	251941776.76	[-4198, -1116]	[-25.188, -6.696]	[0, 0]	[0, 1]	[0, 1]	[0, 0]	0	0	0	2100947
LD36871549.las	251941254.50	251941789.14	[-4199, -1201]	[-25.194, -7.206]	[0, 0]	[0, 1]	[0, 1]	[0, 0]	0	0	0	2335057
LD36871552.las	251941242.70	251941801.56	[-4200, -1300]	[-25.2, -7.8]	[0, 0]	[0, 1]	[0, 1]	[0, 0]	0	0	0	2853493
LD36871555.las	251941231.39	251941813.75	[-4197, -1386]	[-25.182, -8.316]	[0, 0]	[0, 1]	[0, 1]	[0, 0]	0	0	0	2817152
LD36871558.las	251941219.81	251941826.47	[-4200, -1490]	[-25.2, -8.94]	[0, 0]	[0, 1]	[0, 1]	[0, 0]	0	0	0	3233470
LD36871561.las	251941208.17	251941838.62	[-4199, -1562]	[-25.194, -9.372]	[0, 0]	[0, 1]	[0, 1]	[0, 0]	0	0	0	2809641
LD36871564.las	251941196.80	251941851.11	[-4201, -1661]	[-25.206, -9.966]	[0, 0]	[0, 1]	[0, 1]	[0, 0]	0	0	0	2796350
LD36871567.las	251941185.57	251941862.82	[-4198, -1734]	[-25.188, -10.404]	[0, 0]	[0, 1]	[0, 1]	[0, 0]	0	0	0	2668990
LD36871570.las	251941174.16	251941875.80	[-4200, -1706]	[-25.2, -10.236]	[0, 0]	[0, 1]	[0, 1]	[0, 0]	0	0	0	2867449
LD36871573.las	251941162.80	251941887.31	[-4198, -1622]	[-25.188, -9.732]	[0, 0]	[0, 1]	[0, 1]	[0, 0]	0	0	0	2644613
LD36871576.las	251941151.52	251941899.38	[-4199, -1552]	[-25.194, -9.312]	[0, 0]	[0, 1]	[0, 1]	[0, 0]	0	0	0	2681672
LD36871579.las	251941139.97	251941911.75	[-4198, -1473]	[-25.188, -8.838]	[0, 0]	[0, 1]	[0, 1]	[0, 0]	0	0	0	2739110
LD36871582.las	251941128.31	251941924.14	[-4198, -1373]	[-25.188, -8.238]	[0, 0]	[0, 1]	[0, 1]	[0, 0]	0	0	0	2630506
LD36871585.las	251941117.11	251941936.03	[-4201, -1306]	[-25.206, -7.836]	[0, 0]	[0, 1]	[0, 1]	[0, 0]	0	0	0	2502011
LD36871588.las	251941105.40	251941947.82	[-4200, -1213]	[-25.2, -7.278]	[0, 0]	[0, 1]	[0, 1]	[0, 0]	0	0	0	2525896
LD36871591.las	251941094.80	251941960.19	[-4197, -1146]	[-25.182, -6.876]	[0, 0]	[0, 1]	[0, 1]	[0, 0]	0	0	0	2506403
LD36871594.las	251941083.62	251941972.59	[-4196, -1061]	[-25.176, -6.366]	[0, 0]	[0, 1]	[0, 1]	[0, 0]	0	0	0	2326072
LD36871597.las	251941072.19	251941985.12	[-4196, -978]	[-25.176, -5.868]	[0, 0]	[0, 1]	[0, 1]	[0, 0]	0	0	0	2225209
LD36871600.las	251941060.88	251941996.49	[-4198, -895]	[-25.188, -5.37]	[0, 0]	[0, 1]	[0, 1]	[0, 0]	0	0	0	1885445
LD36871603.las	251941048.22	251942008.67	[-4195, -749]	[-25.17, -4.494]	[0, 0]	[0, 1]	[0, 1]	[0, 0]	0	0	0	1857920
LD36871606.las	251941037.07	251942020.33	[-4197, -691]	[-25.182, -4.146]	[0, 0]	[0, 1]	[0, 1]	[0, 0]	0	0	0	1663898
LD36871609.las	251941025.20	251942032.37	[-4197, -598]	[-25.182, -3.588]	[0, 0]	[0, 1]	[0, 1]	[0, 0]	0	0	0	1568826

DPH-1.3 Report on ASPRS LAS File Format (Tiled Data) - Informational - continued

File	GPS Time min	GPS Time max	Extended Scan Angle	Scan Angle Rank	Scanner Channel	Scan Direction	Edge of Flight Line	User Data	Counts for Synthetic	Key-points	Withheld	Overlap
LD36871612.las	251941013.95	251942044.66	[-4199, -510]	[-25.194, -3.06]	[0, 0]	[0, 1]	[0, 1]	[0, 0]	0	0	0	1555459
LD36871615.las	251941006.33	251942052.95	[-4195, -451]	[-25.17, -2.706]	[0, 0]	[0, 1]	[0, 1]	[0, 0]	0	0	0	990053
LD36901339.las	251585618.47	251585871.53	[-4194, -1749]	[-25.164, -10.494]	[0, 0]	[0, 1]	[0, 1]	[0, 0]	0	0	0	277084
LD36901342.las	251585608.60	251585883.28	[-4202, -1759]	[-25.212, -10.554]	[0, 0]	[0, 1]	[0, 1]	[0, 0]	0	0	0	2306684
LD36901345.las	251585597.38	251585895.20	[-4194, -1773]	[-25.164, -10.638]	[0, 0]	[0, 1]	[0, 1]	[0, 0]	0	0	0	2479846
LD36901348.las	251585587.00	251585907.18	[-4193, -1674]	[-25.158, -10.044]	[0, 0]	[0, 1]	[0, 1]	[0, 0]	0	0	0	2397269
LD36901351.las	251585576.61	251585919.13	[-4195, -1589]	[-25.17, -9.534]	[0, 0]	[0, 1]	[0, 1]	[0, 0]	0	0	0	2397038
LD36901354.las	251585565.84	251585930.89	[-4193, -1494]	[-25.158, -8.964]	[0, 0]	[0, 1]	[0, 1]	[0, 0]	0	0	0	2403825
LD36901357.las	251585555.83	251585943.13	[-4193, -1394]	[-25.158, -8.364]	[0, 0]	[0, 1]	[0, 1]	[0, 0]	0	0	0	2353826
LD36901360.las	251585545.29	251585954.46	[-4196, -1286]	[-25.176, -7.716]	[0, 0]	[0, 1]	[0, 1]	[0, 0]	0	0	0	2283037
LD36901363.las	251585534.51	251585966.55	[-4199, -1203]	[-25.194, -7.218]	[0, 0]	[0, 1]	[0, 1]	[0, 0]	0	0	0	2415249
LD36901366.las	251585523.87	251585978.07	[-4196, -1113]	[-25.176, -6.678]	[0, 0]	[0, 1]	[0, 1]	[0, 0]	0	0	0	2342777
LD36901369.las	251585513.21	251585990.01	[-4178, -1009]	[-25.068, -6.054]	[0, 0]	[0, 1]	[0, 1]	[0, 0]	0	0	0	2127001
LD36901372.las	251585502.06	251586002.29	[-4195, -892]	[-25.17, -5.352]	[0, 0]	[0, 1]	[0, 1]	[0, 0]	0	0	0	2164774
LD36901375.las	251585492.56	251586013.96	[-4193, -812]	[-25.158, -4.872]	[0, 0]	[0, 1]	[0, 1]	[0, 0]	0	0	0	2002164
LD36901378.las	251585481.12	251586025.55	[-4180, -718]	[-25.08, -4.308]	[0, 0]	[0, 1]	[0, 1]	[0, 0]	0	0	0	1715873
LD36901381.las	251585471.53	251586037.48	[-4190, -644]	[-25.14, -3.864]	[0, 0]	[0, 1]	[0, 1]	[0, 0]	0	0	0	1626708
LD36901384.las	251585461.14	251586048.90	[-4196, -546]	[-25.176, -3.276]	[0, 0]	[0, 1]	[0, 1]	[0, 0]	0	0	0	1511690
LD36901387.las	251585450.03	251586060.86	[-4193, -442]	[-25.158, -2.652]	[0, 0]	[0, 1]	[0, 1]	[0, 0]	0	0	0	1492956
LD36901390.las	251585439.42	251586073.14	[-4177, -335]	[-25.062, -2.01]	[0, 0]	[0, 1]	[0, 1]	[0, 0]	0	0	0	1453484
LD36901393.las	251585429.03	251586084.87	[-4194, -230]	[-25.164, -1.38]	[0, 0]	[0, 1]	[0, 1]	[0, 0]	0	0	0	1296595
LD36901396.las	251585418.64	251586096.88	[-4194, -142]	[-25.164, -0.852]	[0, 0]	[0, 1]	[0, 1]	[0, 0]	0	0	0	1223664
LD36901399.las	251585407.96	251586107.84	[-4191, -71]	[-25.146, -0.426]	[0, 0]	[0, 1]	[0, 1]	[0, 0]	0	0	0	1015330
LD36901402.las	251585397.16	251586118.48	[-4194, 51]	[-25.164, 0.306]	[0, 0]	[0, 1]	[0, 1]	[0, 0]	0	0	0	908890
LD36901405.las	251585386.75	251586130.44	[-4198, 142]	[-25.188, 0.852]	[0, 0]	[0, 1]	[0, 1]	[0, 0]	0	0	0	891816
LD36901408.las	251585376.25	251586142.99	[-4194, 235]	[-25.164, 1.41]	[0, 0]	[0, 1]	[0, 1]	[0, 0]	0	0	0	895631
LD36901411.las	251585365.80	251586155.18	[-4194, 320]	[-25.164, 1.92]	[0, 0]	[0, 1]	[0, 1]	[0, 0]	0	0	0	1160210
LD36901414.las	251585354.81	251586166.79	[-4196, 427]	[-25.176, 2.562]	[0, 0]	[0, 1]	[0, 1]	[0, 0]	0	0	0	610116
LD36901417.las	251585344.68	251586178.67	[-4193, 515]	[-25.158, 3.09]	[0, 0]	[0, 1]	[0, 1]	[0, 0]	0	0	0	452058
LD36901420.las	251585333.73	251586188.94	[-4195, 611]	[-25.17, 3.666]	[0, 0]	[0, 1]	[0, 1]	[0, 0]	0	0	0	249935
LD36901423.las	251585322.65	251586198.65	[-4141, 709]	[-24.846, 4.254]	[0, 0]	[0, 1]	[0, 0]	[0, 0]	0	0	0	5
LD36901426.las	251585312.34	251585322.90	[-2568, 799]	[-15.408, 4.794]	[0, 0]	[0, 1]	[0, 0]	[0, 0]	0	0	0	0
LD36901429.las	251585301.34	251585312.60	[-2491, 904]	[-14.946, 5.424]	[0, 0]	[0, 1]	[0, 0]	[0, 0]	0	0	0	0
LD36901432.las	251585290.82	251585301.59	[-2391, 996]	[-14.346, 5.976]	[0, 0]	[0, 1]	[0, 0]	[0, 0]	0	0	0	0
LD36901435.las	251585280.25	251585291.06	[-2299, 1097]	[-13.794, 6.582]	[0, 0]	[0, 1]	[0, 0]	[0, 0]	0	0	0	0
LD36901438.las	251585269.33	251585280.48	[-2198, 1192]	[-13.188, 7.152]	[0, 0]	[0, 1]	[0, 0]	[0, 0]	0	0	0	0
LD36901441.las	251585258.54	251585269.57	[-2100, 1293]	[-12.6, 7.758]	[0, 0]	[0, 1]	[0, 0]	[0, 0]	0	0	0	0
LD36901444.las	251585247.22	251585258.74	[-2008, 1398]	[-12.048, 8.388]	[0, 0]	[0, 1]	[0, 0]	[0, 0]	0	0	0	0
LD36901447.las	251585236.75	251585247.36	[-1904, 1458]	[-11.424, 8.748]	[0, 0]	[0, 1]	[0, 0]	[0, 0]	0	0	0	0
LD36901450.las	251585225.91	251585236.99	[-1839, 1554]	[-11.034, 9.324]	[0, 0]	[0, 1]	[0, 0]	[0, 0]	0	0	0	0
LD36901453.las	251585213.88	251585225.98	[-1722, 1673]	[-10.332, 10.038]	[0, 0]	[0, 1]	[0, 0]	[0, 0]	0	0	0	0
LD36901456.las	251585202.93	251585213.98	[-1603, 1767]	[-9.618, 10.602]	[0, 0]	[0, 1]	[0, 0]	[0, 0]	0	0	0	0
LD36901459.las	251585191.93	251585203.02	[-1515, 1870]	[-9.09, 11.22]	[0, 0]	[0, 1]	[0, 0]	[0, 0]	0	0	0	0
LD36901462.las	251585181.51	251585192.05	[-1431, 1964]	[-8.586, 11.784]	[0, 0]	[0, 1]	[0, 0]	[0, 0]	0	0	0	0
LD36901465.las	251585170.84	251585181.60	[-1347, 2042]	[-8.082, 12.252]	[0, 0]	[0, 1]	[0, 0]	[0, 0]	0	0	0	0
LD36901468.las	251585160.47	251585170.96	[-1260, 2090]	[-7.56, 12.54]	[0, 0]	[0, 1]	[0, 0]	[0, 0]	0	0	0	0
LD36901471.las	251585148.93	251585160.59	[-1193, 2208]	[-7.158, 13.248]	[0, 0]	[0, 1]	[0, 0]	[0, 0]	0	0	0	0
LD36901474.las	251585137.73	251585148.93	[-1067, 2310]	[-6.402, 13.86]	[0, 0]	[0, 1]	[0, 0]	[0, 0]	0	0	0	0
LD36901477.las	251585126.81	251585137.75	[-957, 2402]	[-5.742, 14.412]	[0, 0]	[0, 1]	[0, 0]	[0, 0]	0	0	0	0

DPH-1.3 Report on ASPRS LAS File Format (Tiled Data) - Informational - continued

File	GPS Time min	GPS Time max	Extended Scan Angle	Scan Angle Rank	Scanner Channel	Scan Direction	Edge of Flight Line	User Data	Counts for Synthetic	Key-points	Withheld	Overlap
LD36901480.las	251585116.42	251585126.87	[-856, 2463]	[-5.136, 14.778]	[0, 0]	[0, 1]	[0, 0]	[0, 0]	0	0	0	0
LD36901483.las	251583875.26	251585116.53	[-775, 4160]	[-4.65, 24.96]	[0, 0]	[0, 1]	[0, 1]	[0, 0]	0	0	0	125356
LD36901486.las	251583885.22	251585105.63	[-672, 4161]	[-4.032, 24.966]	[0, 0]	[0, 1]	[0, 1]	[0, 0]	0	0	0	403187
LD36901489.las	251583896.20	251585094.40	[-555, 4162]	[-3.33, 24.972]	[0, 0]	[0, 1]	[0, 1]	[0, 0]	0	0	0	583322
LD36901492.las	251583908.15	251585083.92	[-457, 4167]	[-2.742, 25.002]	[0, 0]	[0, 1]	[0, 1]	[0, 0]	0	0	0	613271
LD36901495.las	251583919.31	251585073.45	[-357, 4159]	[-2.142, 24.954]	[0, 0]	[0, 1]	[0, 1]	[0, 0]	0	0	0	740277
LD36901498.las	251583930.63	251585062.59	[-276, 4161]	[-1.656, 24.966]	[0, 0]	[0, 1]	[0, 1]	[0, 0]	0	0	0	830546
LD36901501.las	251583941.50	251941590.57	[-3205, 4161]	[-19.23, 24.966]	[0, 0]	[0, 1]	[0, 1]	[0, 0]	0	0	0	1054598
LD36901504.las	251583953.42	251941604.15	[-4197, 4161]	[-25.182, 24.966]	[0, 0]	[0, 1]	[0, 1]	[0, 0]	0	0	0	2740094
LD36901507.las	251583964.52	251941615.86	[-4197, 4163]	[-25.182, 24.978]	[0, 0]	[0, 1]	[0, 1]	[0, 0]	0	0	0	2769366
LD36901510.las	251583976.57	251941628.55	[-4198, 4162]	[-25.188, 24.972]	[0, 0]	[0, 1]	[0, 1]	[0, 0]	0	0	0	2835915
LD36901513.las	251583988.02	251941641.43	[-4199, 4162]	[-25.194, 24.972]	[0, 0]	[0, 1]	[0, 1]	[0, 0]	0	0	0	2823451
LD36901516.las	251583998.74	251941653.11	[-4199, 4162]	[-25.194, 24.972]	[0, 0]	[0, 1]	[0, 1]	[0, 0]	0	0	0	2826952
LD36901519.las	251584010.49	251941665.61	[-4198, 4161]	[-25.188, 24.966]	[0, 0]	[0, 1]	[0, 1]	[0, 0]	0	0	0	2900221
LD36901522.las	251584021.92	251941677.37	[-4197, 4162]	[-25.182, 24.972]	[0, 0]	[0, 1]	[0, 1]	[0, 0]	0	0	0	3829023
LD36901525.las	251584033.11	251941689.66	[-4196, 4160]	[-25.176, 24.96]	[0, 0]	[0, 1]	[0, 1]	[0, 0]	0	0	0	4943002
LD36901528.las	251584044.80	251941702.04	[-4198, 4161]	[-25.188, 24.966]	[0, 0]	[0, 1]	[0, 1]	[0, 0]	0	0	0	4909233
LD36901531.las	251584056.55	251941714.65	[-4196, 4168]	[-25.176, 25.008]	[0, 0]	[0, 1]	[0, 1]	[0, 0]	0	0	0	4022919
LD36901534.las	251584068.81	251941726.62	[-4199, 4160]	[-25.194, 24.96]	[0, 0]	[0, 1]	[0, 1]	[0, 0]	0	0	0	2621337
LD36901537.las	251584079.79	251941739.68	[-4197, 4160]	[-25.182, 24.96]	[0, 0]	[0, 1]	[0, 1]	[0, 0]	0	0	0	2858854
LD36901540.las	251584091.29	251941750.89	[-4196, 4166]	[-25.176, 24.996]	[0, 0]	[0, 1]	[0, 1]	[0, 0]	0	0	0	2677182
LD36901543.las	251584102.89	251941762.47	[-4197, 4168]	[-25.182, 25.008]	[0, 0]	[0, 1]	[0, 1]	[0, 0]	0	0	0	2652592
LD36901546.las	251584114.28	251941774.53	[-4197, 4164]	[-25.182, 24.984]	[0, 0]	[0, 1]	[0, 1]	[0, 0]	0	0	0	2497588
LD36901549.las	251584125.85	251941787.12	[-4196, 4160]	[-25.176, 24.96]	[0, 0]	[0, 1]	[0, 1]	[0, 0]	0	0	0	1678416
LD36901552.las	251941241.29	251941799.42	[-4194, 883]	[-25.164, 5.298]	[0, 0]	[0, 1]	[0, 1]	[0, 0]	0	0	0	10888
LD36901555.las	251941229.93	251941807.42	[-4194, 974]	[-25.164, 5.844]	[0, 0]	[0, 1]	[0, 0]	[0, 0]	0	0	0	100
LD36901558.las	251941218.20	251941231.38	[-2159, 1058]	[-12.954, 6.348]	[0, 0]	[0, 1]	[0, 0]	[0, 0]	0	0	0	0
LD36901561.las	251941206.63	251941219.80	[-2090, 1163]	[-12.54, 6.978]	[0, 0]	[0, 1]	[0, 0]	[0, 0]	0	0	0	0
LD36901564.las	251941195.30	251941208.16	[-1998, 1233]	[-11.988, 7.398]	[0, 0]	[0, 1]	[0, 0]	[0, 0]	0	0	0	0
LD36901567.las	251941184.10	251941196.78	[-1934, 1327]	[-11.604, 7.962]	[0, 0]	[0, 1]	[0, 0]	[0, 0]	0	0	0	0
LD36901570.las	251941172.91	251941185.56	[-1843, 1409]	[-11.058, 8.454]	[0, 0]	[0, 1]	[0, 0]	[0, 0]	0	0	0	0
LD36901573.las	251941161.34	251941174.15	[-1756, 1507]	[-10.536, 9.042]	[0, 0]	[0, 1]	[0, 0]	[0, 0]	0	0	0	0
LD36901576.las	251941150.00	251941162.79	[-1670, 1612]	[-10.02, 9.672]	[0, 0]	[0, 1]	[0, 0]	[0, 0]	0	0	0	0
LD36901579.las	251941138.60	251941151.51	[-1600, 1687]	[-9.6, 10.122]	[0, 0]	[0, 1]	[0, 0]	[0, 0]	0	0	0	0
LD36901582.las	251941126.74	251941139.96	[-1523, 1808]	[-9.138, 10.848]	[0, 0]	[0, 1]	[0, 0]	[0, 0]	0	0	0	0
LD36901585.las	251941115.41	251941128.31	[-1423, 1893]	[-8.538, 11.358]	[0, 0]	[0, 1]	[0, 0]	[0, 0]	0	0	0	0
LD36901588.las	251941103.79	251941117.10	[-1354, 2003]	[-8.124, 12.018]	[0, 0]	[0, 1]	[0, 0]	[0, 0]	0	0	0	0
LD36901591.las	251941093.40	251941105.40	[-1261, 2095]	[-7.566, 12.57]	[0, 0]	[0, 1]	[0, 0]	[0, 0]	0	0	0	0
LD36901594.las	251941081.65	251941094.80	[-1210, 2194]	[-7.26, 13.164]	[0, 0]	[0, 1]	[0, 0]	[0, 0]	0	0	0	0
LD36901597.las	251941070.51	251941083.62	[-1110, 2263]	[-6.66, 13.578]	[0, 0]	[0, 1]	[0, 0]	[0, 0]	0	0	0	0
LD36901600.las	251941058.86	251941072.18	[-1027, 2334]	[-6.162, 14.004]	[0, 0]	[0, 1]	[0, 0]	[0, 0]	0	0	0	0
LD36901603.las	251941046.08	251941060.87	[-943, 2471]	[-5.658, 14.826]	[0, 0]	[0, 1]	[0, 0]	[0, 0]	0	0	0	0
LD36901606.las	251941035.09	251941048.21	[-796, 2552]	[-4.776, 15.312]	[0, 0]	[0, 1]	[0, 0]	[0, 0]	0	0	0	0
LD36901609.las	251940724.90	251941037.06	[-739, 4146]	[-4.434, 24.876]	[0, 0]	[0, 1]	[0, 1]	[0, 0]	0	0	0	52
LD36901612.las	251940738.20	251941025.19	[-646, 4154]	[-3.876, 24.924]	[0, 0]	[0, 1]	[0, 1]	[0, 0]	0	0	0	74
LD36901615.las	251940750.01	251941013.94	[-558, 4162]	[-3.348, 24.972]	[0, 0]	[0, 1]	[0, 1]	[0, 0]	0	0	0	17266
LD36931339.las	251585617.99	251585619.70	[-2017, 1273]	[-12.102, 7.638]	[0, 0]	[0, 1]	[0, 0]	[0, 0]	0	0	0	0
LD36931342.las	251585607.98	251585618.46	[-2006, 1326]	[-12.036, 7.956]	[0, 0]	[0, 1]	[0, 0]	[0, 0]	0	0	0	0
LD36931345.las	251585597.02	251585608.59	[-1931, 1453]	[-11.586, 8.718]	[0, 0]	[0, 1]	[0, 0]	[0, 0]	0	0	0	0

DPH-1.3 Report on ASPRS LAS File Format (Tiled Data) - Informational - continued

File	GPS Time min	GPS Time max	Extended Scan Angle	Scan Angle Rank	Scanner Channel	Scan Direction	Edge of Flight Line	User Data	Counts for Synthetic	Key-points	Withheld	Overlap
LD36931348.las	251585586.62	251585597.38	[-1822, 1558]	[-10.932, 9.348]	[0, 0]	[0, 1]	[0, 0]	[0, 0]	0	0	0	0
LD36931351.las	251585576.21	251585586.99	[-1722, 1644]	[-10.332, 9.864]	[0, 0]	[0, 1]	[0, 0]	[0, 0]	0	0	0	0
LD36931354.las	251585565.54	251585576.60	[-1637, 1739]	[-9.822, 10.434]	[0, 0]	[0, 1]	[0, 0]	[0, 0]	0	0	0	0
LD36931357.las	251585555.48	251585565.84	[-1542, 1839]	[-9.252, 11.034]	[0, 0]	[0, 1]	[0, 0]	[0, 0]	0	0	0	0
LD36931360.las	251585545.01	251585555.82	[-1442, 1936]	[-8.652, 11.616]	[0, 0]	[0, 1]	[0, 0]	[0, 0]	0	0	0	0
LD36931363.las	251585534.09	251585545.29	[-1334, 2020]	[-8.004, 12.12]	[0, 0]	[0, 1]	[0, 0]	[0, 0]	0	0	0	0
LD36931366.las	251585523.56	251585534.50	[-1252, 2107]	[-7.512, 12.642]	[0, 0]	[0, 1]	[0, 0]	[0, 0]	0	0	0	0
LD36931369.las	251585513.02	251585523.86	[-1161, 2204]	[-6.966, 13.224]	[0, 0]	[0, 1]	[0, 0]	[0, 0]	0	0	0	0
LD36931372.las	251585501.89	251585513.20	[-1057, 2323]	[-6.342, 13.938]	[0, 0]	[0, 1]	[0, 0]	[0, 0]	0	0	0	0
LD36931375.las	251585492.26	251585502.05	[-941, 2395]	[-5.646, 14.37]	[0, 0]	[0, 1]	[0, 0]	[0, 0]	0	0	0	0
LD36931378.las	251585480.84	251585492.56	[-861, 2482]	[-5.166, 14.892]	[0, 0]	[0, 1]	[0, 0]	[0, 0]	0	0	0	0
LD36931381.las	251583476.54	251585481.11	[-766, 4166]	[-4.596, 24.996]	[0, 0]	[0, 1]	[0, 1]	[0, 0]	0	0	0	22253
LD36931384.las	251583486.42	251585471.52	[-692, 4162]	[-4.152, 24.972]	[0, 0]	[0, 1]	[0, 1]	[0, 0]	0	0	0	256430
LD36931387.las	251583498.66	251585461.13	[-595, 4162]	[-3.57, 24.972]	[0, 0]	[0, 1]	[0, 1]	[0, 0]	0	0	0	494058
LD36931390.las	251583510.79	251585450.02	[-490, 4162]	[-2.94, 24.972]	[0, 0]	[0, 1]	[0, 1]	[0, 0]	0	0	0	601232
LD36931393.las	251583522.59	251585439.41	[-382, 4160]	[-2.292, 24.96]	[0, 0]	[0, 1]	[0, 1]	[0, 0]	0	0	0	755194
LD36931396.las	251583534.46	251585429.02	[-278, 4160]	[-1.668, 24.96]	[0, 0]	[0, 1]	[0, 1]	[0, 0]	0	0	0	852091
LD36931399.las	251583546.50	251585418.64	[-190, 4168]	[-1.14, 25.008]	[0, 0]	[0, 1]	[0, 1]	[0, 0]	0	0	0	968074
LD36931402.las	251583558.30	251585407.96	[-120, 4160]	[-0.72, 24.96]	[0, 0]	[0, 1]	[0, 1]	[0, 0]	0	0	0	1198294
LD36931405.las	251583570.28	251585397.15	[2, 4160]	[0.012, 24.96]	[0, 0]	[0, 1]	[0, 1]	[0, 0]	0	0	0	1068908
LD36931408.las	251583582.35	251585386.74	[93, 4161]	[0.558, 24.966]	[0, 0]	[0, 1]	[0, 1]	[0, 0]	0	0	0	1276490
LD36931411.las	251583594.04	251585376.25	[187, 4163]	[1.122, 24.978]	[0, 0]	[0, 1]	[0, 1]	[0, 0]	0	0	0	1373112
LD36931414.las	251583606.29	251585365.79	[272, 4163]	[1.632, 24.978]	[0, 0]	[0, 1]	[0, 1]	[0, 0]	0	0	0	1258771
LD36931417.las	251583617.71	251585354.81	[378, 4160]	[2.268, 24.96]	[0, 0]	[0, 1]	[0, 1]	[0, 0]	0	0	0	1361321
LD36931420.las	251583629.33	251585344.67	[466, 4160]	[2.796, 24.96]	[0, 0]	[0, 1]	[0, 1]	[0, 0]	0	0	0	1377623
LD36931423.las	251583640.60	251585333.72	[562, 4159]	[3.372, 24.954]	[0, 0]	[0, 1]	[0, 1]	[0, 0]	0	0	0	1563199
LD36931426.las	251583652.96	251585322.64	[661, 4164]	[3.966, 24.984]	[0, 0]	[0, 1]	[0, 1]	[0, 0]	0	0	0	1571420
LD36931429.las	251583664.52	251585312.33	[751, 4160]	[4.506, 24.96]	[0, 0]	[0, 1]	[0, 1]	[0, 0]	0	0	0	1707818
LD36931432.las	251583676.35	251585301.33	[856, 4164]	[5.136, 24.984]	[0, 0]	[0, 1]	[0, 1]	[0, 0]	0	0	0	1724737
LD36931435.las	251583687.31	251585290.81	[948, 4160]	[5.688, 24.96]	[0, 0]	[0, 1]	[0, 1]	[0, 0]	0	0	0	2000769
LD36931438.las	251583699.72	251585280.24	[1050, 4165]	[6.3, 24.99]	[0, 0]	[0, 1]	[0, 1]	[0, 0]	0	0	0	2313081
LD36931441.las	251583711.78	251585269.32	[1144, 4164]	[6.864, 24.984]	[0, 0]	[0, 1]	[0, 1]	[0, 0]	0	0	0	2317398
LD36931444.las	251583723.42	251585258.54	[1245, 4162]	[7.47, 24.972]	[0, 0]	[0, 1]	[0, 1]	[0, 0]	0	0	0	2486264
LD36931447.las	251583735.99	251585247.20	[1350, 4169]	[8.1, 25.014]	[0, 0]	[0, 1]	[0, 1]	[0, 0]	0	0	0	2284563
LD36931450.las	251583747.78	251585236.75	[1409, 4162]	[8.454, 24.972]	[0, 0]	[0, 1]	[0, 1]	[0, 0]	0	0	0	2233296
LD36931453.las	251583758.43	251585225.90	[1506, 4166]	[9.036, 24.996]	[0, 0]	[0, 1]	[0, 1]	[0, 0]	0	0	0	2425826
LD36931456.las	251583769.45	251585213.87	[1625, 4161]	[9.75, 24.966]	[0, 0]	[0, 1]	[0, 1]	[0, 0]	0	0	0	2696954
LD36931459.las	251583781.34	251585202.92	[1719, 4160]	[10.314, 24.96]	[0, 0]	[0, 1]	[0, 1]	[0, 0]	0	0	0	2725703
LD36931462.las	251583792.86	251585191.93	[1769, 4163]	[10.614, 24.978]	[0, 0]	[0, 1]	[0, 1]	[0, 0]	0	0	0	2184269
LD36931465.las	251583803.94	251585181.50	[1679, 4162]	[10.074, 24.972]	[0, 0]	[0, 1]	[0, 1]	[0, 0]	0	0	0	2247426
LD36931468.las	251583815.41	251585170.83	[1597, 4162]	[9.582, 24.972]	[0, 0]	[0, 1]	[0, 1]	[0, 0]	0	0	0	2236563
LD36931471.las	251583826.81	251585160.46	[1502, 4162]	[9.012, 24.972]	[0, 0]	[0, 1]	[0, 1]	[0, 0]	0	0	0	3644910
LD36931474.las	251583838.32	251585148.93	[1395, 4163]	[8.37, 24.978]	[0, 0]	[0, 1]	[0, 1]	[0, 0]	0	0	0	2482191
LD36931477.las	251583849.58	251585137.72	[1295, 4161]	[7.77, 24.966]	[0, 0]	[0, 1]	[0, 1]	[0, 0]	0	0	0	2399883
LD36931480.las	251583861.10	251585126.81	[1201, 4162]	[7.206, 24.972]	[0, 0]	[0, 1]	[0, 1]	[0, 0]	0	0	0	2319701
LD36931483.las	251583872.71	251585116.41	[1109, 4160]	[6.654, 24.96]	[0, 0]	[0, 1]	[0, 1]	[0, 0]	0	0	0	2350930
LD36931486.las	251583884.29	251585105.63	[1002, 4161]	[6.012, 24.966]	[0, 0]	[0, 1]	[0, 1]	[0, 0]	0	0	0	2069790
LD36931489.las	251583895.35	251585094.36	[946, 4160]	[5.676, 24.96]	[0, 0]	[0, 1]	[0, 1]	[0, 0]	0	0	0	1922553
LD36931492.las	251583907.36	251585083.91	[858, 4160]	[5.148, 24.96]	[0, 0]	[0, 1]	[0, 1]	[0, 0]	0	0	0	1733493

DPH-1.3 Report on ASPRS LAS File Format (Tiled Data) - Informational - continued

File	GPS Time min	GPS Time max	Extended Scan Angle	Scan Angle Rank	Scanner Channel	Scan Direction	Edge of Flight Line	User Data	Counts for Synthetic	Key-points	Withheld	Overlap
LD36931495.las	251583918.18	251585073.47	[736, 4160]	[4.416, 24.96]	[0, 0]	[0, 1]	[0, 1]	[0, 0]	0	0	0	1672436
LD36931498.las	251583929.74	251585062.52	[620, 4160]	[3.72, 24.96]	[0, 0]	[0, 1]	[0, 1]	[0, 0]	0	0	0	1602887
LD36931501.las	251583940.72	251585051.53	[527, 4159]	[3.162, 24.954]	[0, 0]	[0, 1]	[0, 1]	[0, 0]	0	0	0	1538433
LD36931504.las	251583952.58	251585040.65	[423, 4162]	[2.538, 24.972]	[0, 0]	[0, 1]	[0, 1]	[0, 0]	0	0	0	1360588
LD36931507.las	251583963.67	251585030.52	[328, 4164]	[1.968, 24.984]	[0, 0]	[0, 1]	[0, 1]	[0, 0]	0	0	0	1378544
LD36931510.las	251583975.73	251585019.76	[243, 4162]	[1.458, 24.972]	[0, 0]	[0, 1]	[0, 1]	[0, 0]	0	0	0	1401806
LD36931513.las	251583987.30	251585008.44	[155, 4161]	[0.93, 24.966]	[0, 0]	[0, 1]	[0, 1]	[0, 0]	0	0	0	1269613
LD36931516.las	251583997.96	251584997.82	[45, 4163]	[0.27, 24.978]	[0, 0]	[0, 1]	[0, 1]	[0, 0]	0	0	0	1218933
LD36931519.las	251584009.23	251584987.25	[-47, 4161]	[-0.282, 24.966]	[0, 0]	[0, 1]	[0, 1]	[0, 0]	0	0	0	1117955
LD36931522.las	251584021.18	251941363.01	[-131, 4162]	[-0.786, 24.972]	[0, 0]	[0, 1]	[0, 1]	[0, 0]	0	0	0	2566098
LD36931525.las	251584032.47	251941355.87	[-195, 4159]	[-1.17, 24.954]	[0, 0]	[0, 1]	[0, 1]	[0, 0]	0	0	0	3289094
LD36931528.las	251584043.94	251941344.73	[-310, 4161]	[-1.86, 24.966]	[0, 0]	[0, 1]	[0, 1]	[0, 0]	0	0	0	3594817
LD36931531.las	251584055.74	251941333.00	[-416, 4159]	[-2.496, 24.954]	[0, 0]	[0, 1]	[0, 1]	[0, 0]	0	0	0	3065009
LD36931534.las	251584068.01	251941321.66	[-501, 3295]	[-3.006, 19.77]	[0, 0]	[0, 1]	[0, 0]	[0, 0]	0	0	0	2252688
LD36931537.las	251584079.37	251941309.92	[-578, 3370]	[-3.468, 20.22]	[0, 0]	[0, 1]	[0, 0]	[0, 0]	0	0	0	2443035
LD36931540.las	251584090.67	251941298.21	[-674, 3469]	[-4.044, 20.814]	[0, 0]	[0, 1]	[0, 0]	[0, 0]	0	0	0	2541258
LD36931543.las	251584102.17	251941286.19	[-747, 3563]	[-4.482, 21.378]	[0, 0]	[0, 1]	[0, 0]	[0, 0]	0	0	0	2594918
LD36931546.las	251584113.55	251941274.83	[-839, 4161]	[-5.034, 24.966]	[0, 0]	[0, 1]	[0, 1]	[0, 0]	0	0	0	3515038
LD36931549.las	251584125.05	251941264.00	[-915, 4158]	[-5.49, 24.948]	[0, 0]	[0, 1]	[0, 1]	[0, 0]	0	0	0	3337015
LD36931552.las	251940487.37	251941252.74	[729, 4159]	[4.374, 24.954]	[0, 0]	[0, 1]	[0, 1]	[0, 0]	0	0	0	2068481
LD36931555.las	251940500.10	251941241.28	[834, 4161]	[5.004, 24.966]	[0, 0]	[0, 1]	[0, 1]	[0, 0]	0	0	0	1940466
LD36931558.las	251940512.26	251941229.92	[927, 4164]	[5.562, 24.984]	[0, 0]	[0, 1]	[0, 1]	[0, 0]	0	0	0	2118849
LD36931561.las	251940524.50	251941218.18	[1010, 4160]	[6.06, 24.96]	[0, 0]	[0, 1]	[0, 1]	[0, 0]	0	0	0	2579143
LD36931564.las	251940537.23	251941206.63	[1115, 4159]	[6.69, 24.954]	[0, 0]	[0, 1]	[0, 1]	[0, 0]	0	0	0	2308635
LD36931567.las	251940549.39	251941195.30	[1184, 4160]	[7.104, 24.96]	[0, 0]	[0, 1]	[0, 1]	[0, 0]	0	0	0	2674975
LD36931570.las	251940561.73	251941184.10	[1278, 4169]	[7.668, 25.014]	[0, 0]	[0, 1]	[0, 1]	[0, 0]	0	0	0	2555171
LD36931573.las	251940574.55	251941172.90	[1360, 4166]	[8.16, 24.996]	[0, 0]	[0, 1]	[0, 1]	[0, 0]	0	0	0	2750098
LD36931576.las	251940587.37	251941161.33	[1460, 4165]	[8.76, 24.99]	[0, 0]	[0, 1]	[0, 1]	[0, 0]	0	0	0	2633073
LD36931579.las	251940599.74	251941149.99	[1539, 4165]	[9.234, 24.99]	[0, 0]	[0, 1]	[0, 1]	[0, 0]	0	0	0	2555634
LD36931582.las	251940611.41	251941138.59	[1638, 4162]	[9.828, 24.972]	[0, 0]	[0, 1]	[0, 1]	[0, 0]	0	0	0	2614146
LD36931585.las	251940623.72	251941126.73	[1760, 4164]	[10.56, 24.984]	[0, 0]	[0, 1]	[0, 1]	[0, 0]	0	0	0	2546629
LD36931588.las	251582137.88	251941115.40	[-4187, 4163]	[-25.122, 24.978]	[0, 0]	[0, 1]	[0, 1]	[0, 0]	0	0	0	2507517
LD36931591.las	251582127.75	251941103.78	[-4186, 4164]	[-25.116, 24.984]	[0, 0]	[0, 1]	[0, 1]	[0, 0]	0	0	0	2318496
LD36931594.las	251582117.70	251941093.39	[-4188, 4164]	[-25.128, 24.984]	[0, 0]	[0, 1]	[0, 1]	[0, 0]	0	0	0	2477291
LD36931597.las	251582105.22	251941081.64	[-4183, 4162]	[-25.098, 24.972]	[0, 0]	[0, 1]	[0, 1]	[0, 0]	0	0	0	2293392
LD36931600.las	251582094.24	251941070.50	[-4177, 4162]	[-25.062, 24.972]	[0, 0]	[0, 1]	[0, 1]	[0, 0]	0	0	0	2629260
LD36931603.las	251582083.44	251941058.84	[-4198, 4161]	[-25.188, 24.966]	[0, 0]	[0, 1]	[0, 1]	[0, 0]	0	0	0	3076610
LD36931606.las	251582072.56	251941046.07	[-4196, 4164]	[-25.176, 24.984]	[0, 0]	[0, 1]	[0, 1]	[0, 0]	0	0	0	3051695
LD36931609.las	251582061.98	251941035.08	[-4197, 4161]	[-25.182, 24.966]	[0, 0]	[0, 1]	[0, 1]	[0, 0]	0	0	0	2987758
LD36931612.las	251582051.33	251941023.31	[-4198, 4162]	[-25.188, 24.972]	[0, 0]	[0, 1]	[0, 1]	[0, 0]	0	0	0	3131152
LD36931615.las	251582043.31	251941012.29	[-4199, 4161]	[-25.194, 24.966]	[0, 0]	[0, 1]	[0, 1]	[0, 0]	0	0	0	2217706
LD36961339.las	251583318.92	251585619.15	[1212, 4161]	[7.272, 24.966]	[0, 0]	[0, 1]	[0, 1]	[0, 0]	0	0	0	240146
LD36961342.las	251583320.15	251585617.98	[1225, 4163]	[7.35, 24.978]	[0, 0]	[0, 1]	[0, 1]	[0, 0]	0	0	0	2351291
LD36961345.las	251583331.87	251585607.98	[1278, 4166]	[7.668, 24.996]	[0, 0]	[0, 1]	[0, 1]	[0, 0]	0	0	0	2450247
LD36961348.las	251583343.94	251585597.02	[1405, 4161]	[8.43, 24.966]	[0, 0]	[0, 1]	[0, 1]	[0, 0]	0	0	0	2386611
LD36961351.las	251583356.10	251585586.62	[1510, 4164]	[9.06, 24.984]	[0, 0]	[0, 1]	[0, 1]	[0, 0]	0	0	0	2287775
LD36961354.las	251583367.63	251585576.20	[1596, 4163]	[9.576, 24.978]	[0, 0]	[0, 1]	[0, 1]	[0, 0]	0	0	0	2319087
LD36961357.las	251583379.27	251585565.53	[1691, 4161]	[10.146, 24.966]	[0, 0]	[0, 1]	[0, 1]	[0, 0]	0	0	0	2351005
LD36961360.las	251583391.35	251585555.47	[1791, 4161]	[10.746, 24.966]	[0, 0]	[0, 1]	[0, 1]	[0, 0]	0	0	0	2649979

DPH-1.3 Report on ASPRS LAS File Format (Tiled Data) - Informational - continued

File	GPS Time min	GPS Time max	Extended Scan Angle	Scan Angle Rank	Scanner Channel	Scan Direction	Edge of Flight Line	User Data	Counts for Synthetic	Key-points	Withheld	Overlap
LD36961363.las	251583403.60	251585545.00	[1700, 4161]	[10.2, 24.966]	[0, 0]	[0, 1]	[0, 1]	[0, 0]	0	0	0	2539567
LD36961366.las	251583415.12	251585534.08	[1618, 4164]	[9.708, 24.984]	[0, 0]	[0, 1]	[0, 1]	[0, 0]	0	0	0	2321267
LD36961369.las	251583426.89	251585523.56	[1522, 4161]	[9.132, 24.966]	[0, 0]	[0, 1]	[0, 1]	[0, 0]	0	0	0	2342407
LD36961372.las	251583438.85	251585513.01	[1438, 4164]	[8.628, 24.984]	[0, 0]	[0, 1]	[0, 1]	[0, 0]	0	0	0	2380663
LD36961375.las	251583450.87	251585501.88	[1355, 4164]	[8.13, 24.984]	[0, 0]	[0, 1]	[0, 1]	[0, 0]	0	0	0	2137098
LD36961378.las	251583462.15	251585492.25	[1222, 4166]	[7.332, 24.996]	[0, 0]	[0, 1]	[0, 1]	[0, 0]	0	0	0	2492247
LD36961381.las	251583474.22	251585480.83	[1105, 4164]	[6.63, 24.984]	[0, 0]	[0, 1]	[0, 1]	[0, 0]	0	0	0	2224372
LD36961384.las	251583485.77	251585471.20	[1036, 4163]	[6.216, 24.978]	[0, 0]	[0, 1]	[0, 1]	[0, 0]	0	0	0	2761059
LD36961387.las	251583497.66	251585460.80	[954, 4161]	[5.724, 24.966]	[0, 0]	[0, 1]	[0, 1]	[0, 0]	0	0	0	2204604
LD36961390.las	251583509.75	251585449.60	[853, 4163]	[5.118, 24.978]	[0, 0]	[0, 1]	[0, 1]	[0, 0]	0	0	0	1762932
LD36961393.las	251583521.56	251585439.26	[760, 4162]	[4.56, 24.972]	[0, 0]	[0, 1]	[0, 1]	[0, 0]	0	0	0	1616030
LD36961396.las	251583533.36	251585428.82	[674, 4160]	[4.044, 24.96]	[0, 0]	[0, 1]	[0, 1]	[0, 0]	0	0	0	1533595
LD36961399.las	251583545.37	251585418.27	[560, 4160]	[3.36, 24.96]	[0, 0]	[0, 1]	[0, 1]	[0, 0]	0	0	0	1447882
LD36961402.las	251583557.16	251585407.60	[463, 4165]	[2.778, 24.99]	[0, 0]	[0, 1]	[0, 1]	[0, 0]	0	0	0	1581838
LD36961405.las	251583569.24	251585396.84	[373, 4161]	[2.238, 24.966]	[0, 0]	[0, 1]	[0, 1]	[0, 0]	0	0	0	1219947
LD36961408.las	251583581.23	251585386.38	[264, 4160]	[1.584, 24.96]	[0, 0]	[0, 1]	[0, 1]	[0, 0]	0	0	0	1129667
LD36961411.las	251583592.95	251585375.94	[169, 4161]	[1.014, 24.966]	[0, 0]	[0, 1]	[0, 1]	[0, 0]	0	0	0	1058375
LD36961414.las	251583605.16	251585365.50	[66, 4165]	[0.396, 24.99]	[0, 0]	[0, 1]	[0, 1]	[0, 0]	0	0	0	1031512
LD36961417.las	251583616.71	251585354.53	[-21, 4162]	[-0.126, 24.972]	[0, 0]	[0, 1]	[0, 1]	[0, 0]	0	0	0	886180
LD36961420.las	251583628.47	251585344.32	[-117, 4162]	[-0.702, 24.972]	[0, 0]	[0, 1]	[0, 1]	[0, 0]	0	0	0	862055
LD36961423.las	251583639.56	251585333.36	[-213, 4160]	[-1.278, 24.96]	[0, 0]	[0, 1]	[0, 1]	[0, 0]	0	0	0	814786
LD36961426.las	251583651.83	251585322.42	[-325, 4160]	[-1.95, 24.96]	[0, 0]	[0, 1]	[0, 1]	[0, 0]	0	0	0	691588
LD36961429.las	251583663.63	251585312.07	[-416, 4162]	[-2.496, 24.972]	[0, 0]	[0, 1]	[0, 1]	[0, 0]	0	0	0	618596
LD36961432.las	251583675.31	251585301.11	[-518, 4161]	[-3.108, 24.966]	[0, 0]	[0, 1]	[0, 1]	[0, 0]	0	0	0	481117
LD36961435.las	251583686.45	251585290.57	[-601, 4161]	[-3.606, 24.966]	[0, 0]	[0, 1]	[0, 1]	[0, 0]	0	0	0	344923
LD36961438.las	251583698.53	251585280.03	[-710, 4162]	[-4.26, 24.972]	[0, 0]	[0, 1]	[0, 1]	[0, 0]	0	0	0	48603
LD36961441.las	251583710.75	251585267.17	[-810, 4146]	[-4.86, 24.876]	[0, 0]	[0, 1]	[0, 0]	[0, 0]	0	0	0	17
LD36961444.las	251583722.42	251583735.99	[-878, 2455]	[-5.268, 14.73]	[0, 0]	[0, 1]	[0, 0]	[0, 0]	0	0	0	0
LD36961447.las	251583734.89	251583747.77	[-1005, 2390]	[-6.03, 14.34]	[0, 0]	[0, 1]	[0, 0]	[0, 0]	0	0	0	0
LD36961450.las	251583746.55	251583758.43	[-1114, 2280]	[-6.684, 13.68]	[0, 0]	[0, 1]	[0, 0]	[0, 0]	0	0	0	0
LD36961453.las	251583757.58	251583769.44	[-1189, 2177]	[-7.134, 13.062]	[0, 0]	[0, 1]	[0, 0]	[0, 0]	0	0	0	0
LD36961456.las	251583768.65	251583781.34	[-1259, 2099]	[-7.554, 12.594]	[0, 0]	[0, 1]	[0, 0]	[0, 0]	0	0	0	0
LD36961459.las	251583780.42	251583792.85	[-1361, 2024]	[-8.166, 12.144]	[0, 0]	[0, 1]	[0, 0]	[0, 0]	0	0	0	0
LD36961462.las	251583791.87	251583803.93	[-1485, 1929]	[-8.91, 11.574]	[0, 0]	[0, 1]	[0, 0]	[0, 0]	0	0	0	0
LD36961465.las	251583803.02	251583815.40	[-1568, 1817]	[-9.408, 10.902]	[0, 0]	[0, 1]	[0, 0]	[0, 0]	0	0	0	0
LD36961468.las	251583814.61	251583826.81	[-1643, 1727]	[-9.858, 10.362]	[0, 0]	[0, 1]	[0, 0]	[0, 0]	0	0	0	0
LD36961471.las	251583825.97	251583838.31	[-1737, 1645]	[-10.422, 9.87]	[0, 0]	[0, 1]	[0, 0]	[0, 0]	0	0	0	0
LD36961474.las	251583837.52	251583849.56	[-1840, 1550]	[-11.04, 9.3]	[0, 0]	[0, 1]	[0, 0]	[0, 0]	0	0	0	0
LD36961477.las	251583848.66	251583861.09	[-1925, 1444]	[-11.55, 8.664]	[0, 0]	[0, 1]	[0, 0]	[0, 0]	0	0	0	0
LD36961480.las	251583860.21	251583872.70	[-2015, 1344]	[-12.09, 8.064]	[0, 0]	[0, 1]	[0, 0]	[0, 0]	0	0	0	0
LD36961483.las	251583871.86	251583884.28	[-2108, 1250]	[-12.648, 7.5]	[0, 0]	[0, 1]	[0, 0]	[0, 0]	0	0	0	0
LD36961486.las	251583883.45	251583895.34	[-2200, 1158]	[-13.2, 6.948]	[0, 0]	[0, 1]	[0, 0]	[0, 0]	0	0	0	0
LD36961489.las	251583894.53	251583907.36	[-2256, 1051]	[-13.536, 6.306]	[0, 0]	[0, 1]	[0, 0]	[0, 0]	0	0	0	0
LD36961492.las	251583906.67	251583918.17	[-2323, 995]	[-13.938, 5.97]	[0, 0]	[0, 1]	[0, 0]	[0, 0]	0	0	0	0
LD36961495.las	251583917.38	251583929.73	[-2445, 906]	[-14.67, 5.436]	[0, 0]	[0, 1]	[0, 0]	[0, 0]	0	0	0	0
LD36961498.las	251582461.40	251583940.71	[-4194, 785]	[-25.164, 4.71]	[0, 0]	[0, 1]	[0, 1]	[0, 0]	0	0	0	116583
LD36961501.las	251582451.16	251583952.58	[-4194, 668]	[-25.164, 4.008]	[0, 0]	[0, 1]	[0, 1]	[0, 0]	0	0	0	379723
LD36961504.las	251582440.35	251583963.66	[-4187, 575]	[-25.122, 3.45]	[0, 0]	[0, 1]	[0, 1]	[0, 0]	0	0	0	588018
LD36961507.las	251582428.95	251583975.73	[-4194, 470]	[-25.164, 2.82]	[0, 0]	[0, 1]	[0, 1]	[0, 0]	0	0	0	758948

DPH-1.3 Report on ASPRS LAS File Format (Tiled Data) - Informational - continued

File	GPS Time min	GPS Time max	Extended Scan Angle	Scan Angle Rank	Scanner Channel	Scan Direction	Edge of Flight Line	User Data	Counts for Synthetic	Key-points	Withheld	Overlap
LD36961510.las	251582418.46	251583987.29	[-4183, 376]	[-25.098, 2.256]	[0, 0]	[0, 1]	[0, 1]	[0, 0]	0	0	0	796178
LD36961513.las	251582407.86	251583997.95	[-4194, 291]	[-25.164, 1.746]	[0, 0]	[0, 1]	[0, 1]	[0, 0]	0	0	0	888659
LD36961516.las	251582396.66	251584009.22	[-4195, 204]	[-25.17, 1.224]	[0, 0]	[0, 1]	[0, 1]	[0, 0]	0	0	0	1059073
LD36961519.las	251582386.01	251584021.17	[-4177, 93]	[-25.062, 0.558]	[0, 0]	[0, 1]	[0, 1]	[0, 0]	0	0	0	1103287
LD36961522.las	251582375.02	251941363.01	[-4195, 4161]	[-25.17, 24.966]	[0, 0]	[0, 1]	[0, 1]	[0, 0]	0	0	0	2383705
LD36961525.las	251582363.80	251941354.94	[-4194, 4168]	[-25.164, 25.008]	[0, 0]	[0, 1]	[0, 1]	[0, 0]	0	0	0	2727325
LD36961528.las	251582353.01	251941343.26	[-4177, 4161]	[-25.062, 24.966]	[0, 0]	[0, 1]	[0, 1]	[0, 0]	0	0	0	2690144
LD36961531.las	251582342.25	251941331.57	[-4195, 4164]	[-25.17, 24.984]	[0, 0]	[0, 1]	[0, 1]	[0, 0]	0	0	0	2726172
LD36961534.las	251582331.41	251941320.35	[-4176, 4158]	[-25.056, 24.948]	[0, 0]	[0, 1]	[0, 1]	[0, 0]	0	0	0	2774478
LD36961537.las	251582320.52	251941308.54	[-4195, 4164]	[-25.17, 24.984]	[0, 0]	[0, 1]	[0, 1]	[0, 0]	0	0	0	2773697
LD36961540.las	251582309.70	251941296.58	[-4177, 4162]	[-25.062, 24.972]	[0, 0]	[0, 1]	[0, 1]	[0, 0]	0	0	0	2774112
LD36961543.las	251582299.26	251941284.67	[-4182, 4162]	[-25.092, 24.972]	[0, 0]	[0, 1]	[0, 1]	[0, 0]	0	0	0	2620663
LD36961546.las	251582288.04	251941273.41	[-4194, 4161]	[-25.164, 24.966]	[0, 0]	[0, 1]	[0, 1]	[0, 0]	0	0	0	4143249
LD36961549.las	251582277.08	251941262.61	[-4191, 4161]	[-25.146, 24.966]	[0, 0]	[0, 1]	[0, 1]	[0, 0]	0	0	0	4457932
LD36961552.las	251582266.39	251941251.07	[-4194, 4163]	[-25.164, 24.978]	[0, 0]	[0, 1]	[0, 1]	[0, 0]	0	0	0	2610175
LD36961555.las	251582255.41	251941239.87	[-4194, 4161]	[-25.164, 24.966]	[0, 0]	[0, 1]	[0, 1]	[0, 0]	0	0	0	2597297
LD36961558.las	251582244.18	251941228.37	[-4178, 4160]	[-25.068, 24.96]	[0, 0]	[0, 1]	[0, 1]	[0, 0]	0	0	0	2682938
LD36961561.las	251582233.97	251941216.55	[-4195, 4161]	[-25.17, 24.966]	[0, 0]	[0, 1]	[0, 1]	[0, 0]	0	0	0	2434191
LD36961564.las	251582222.87	251941205.11	[-4198, 4162]	[-25.188, 24.972]	[0, 0]	[0, 1]	[0, 1]	[0, 0]	0	0	0	2759843
LD36961567.las	251582211.92	251941193.99	[-4194, 4161]	[-25.164, 24.966]	[0, 0]	[0, 1]	[0, 1]	[0, 0]	0	0	0	2365652
LD36961570.las	251582201.58	251941182.61	[-4178, 4140]	[-25.068, 24.84]	[0, 0]	[0, 1]	[0, 1]	[0, 0]	0	0	0	2204518
LD36961573.las	251582190.95	251940587.37	[-4193, 2331]	[-25.158, 13.986]	[0, 0]	[0, 1]	[0, 1]	[0, 0]	0	0	0	2238916
LD36961576.las	251582180.06	251940599.73	[-4177, 2241]	[-25.062, 13.446]	[0, 0]	[0, 1]	[0, 1]	[0, 0]	0	0	0	2375436
LD36961579.las	251582169.31	251940611.40	[-4194, 2170]	[-25.164, 13.02]	[0, 0]	[0, 1]	[0, 1]	[0, 0]	0	0	0	2400707
LD36961582.las	251582159.00	251940623.71	[-4195, 2086]	[-25.17, 12.516]	[0, 0]	[0, 1]	[0, 1]	[0, 0]	0	0	0	2360079
LD36961585.las	251582148.08	251940636.25	[-4193, 2015]	[-25.158, 12.09]	[0, 0]	[0, 1]	[0, 1]	[0, 0]	0	0	0	2578257
LD36961588.las	251582137.22	251940648.31	[-4193, 1930]	[-25.158, 11.58]	[0, 0]	[0, 1]	[0, 1]	[0, 0]	0	0	0	2635309
LD36961591.las	251582126.78	251940660.63	[-4194, 1852]	[-25.164, 11.112]	[0, 0]	[0, 1]	[0, 1]	[0, 0]	0	0	0	2594199
LD36961594.las	251582116.10	251940673.18	[-4194, 1752]	[-25.164, 10.512]	[0, 0]	[0, 1]	[0, 1]	[0, 0]	0	0	0	2713729
LD36961597.las	251582105.16	251940684.71	[-4194, 1715]	[-25.164, 10.29]	[0, 0]	[0, 1]	[0, 1]	[0, 0]	0	0	0	2857015
LD36961600.las	251582094.24	251940696.65	[-4174, 1634]	[-25.044, 9.804]	[0, 0]	[0, 1]	[0, 1]	[0, 0]	0	0	0	2674054
LD36961603.las	251582083.44	251940708.73	[-4113, 1535]	[-24.678, 9.21]	[0, 0]	[0, 1]	[0, 0]	[0, 0]	0	0	0	2506556
LD36961606.las	251582072.56	251940721.68	[-4075, 1431]	[-24.45, 8.586]	[0, 0]	[0, 1]	[0, 0]	[0, 0]	0	0	0	2488412
LD36961609.las	251582061.97	251940733.10	[-3953, 1378]	[-23.718, 8.268]	[0, 0]	[0, 1]	[0, 0]	[0, 0]	0	0	0	2405849
LD36961612.las	251582051.20	251940745.79	[-3830, 1260]	[-22.98, 7.56]	[0, 0]	[0, 1]	[0, 0]	[0, 0]	0	0	0	2412262
LD36961615.las	251582042.98	251940754.51	[-3763, 1212]	[-22.578, 7.272]	[0, 0]	[0, 1]	[0, 0]	[0, 0]	0	0	0	1835565
LD36991339.las	251583317.57	251583320.14	[-758, 2498]	[-4.548, 14.988]	[0, 0]	[0, 1]	[0, 0]	[0, 0]	0	0	0	0
LD36991342.las	251583318.88	251583331.86	[-842, 2491]	[-5.052, 14.946]	[0, 0]	[0, 1]	[0, 0]	[0, 0]	0	0	0	0
LD36991345.las	251583330.42	251583343.93	[-940, 2408]	[-5.64, 14.448]	[0, 0]	[0, 1]	[0, 0]	[0, 0]	0	0	0	0
LD36991348.las	251583342.53	251583356.09	[-1038, 2318]	[-6.228, 13.908]	[0, 0]	[0, 1]	[0, 0]	[0, 0]	0	0	0	0
LD36991351.las	251583354.59	251583367.62	[-1146, 2226]	[-6.876, 13.356]	[0, 0]	[0, 1]	[0, 0]	[0, 0]	0	0	0	0
LD36991354.las	251583366.42	251583379.26	[-1217, 2125]	[-7.302, 12.75]	[0, 0]	[0, 1]	[0, 0]	[0, 0]	0	0	0	0
LD36991357.las	251583378.01	251583391.34	[-1318, 2053]	[-7.908, 12.318]	[0, 0]	[0, 1]	[0, 0]	[0, 0]	0	0	0	0
LD36991360.las	251583389.85	251583403.59	[-1432, 1952]	[-8.592, 11.712]	[0, 0]	[0, 1]	[0, 0]	[0, 0]	0	0	0	0
LD36991363.las	251583402.31	251583415.11	[-1539, 1845]	[-9.234, 11.07]	[0, 0]	[0, 1]	[0, 0]	[0, 0]	0	0	0	0
LD36991366.las	251583414.02	251583426.88	[-1623, 1749]	[-9.738, 10.494]	[0, 0]	[0, 1]	[0, 0]	[0, 0]	0	0	0	0
LD36991369.las	251583425.73	251583438.84	[-1720, 1666]	[-10.32, 9.996]	[0, 0]	[0, 1]	[0, 0]	[0, 0]	0	0	0	0
LD36991372.las	251583437.58	251583450.86	[-1800, 1570]	[-10.8, 9.42]	[0, 0]	[0, 1]	[0, 0]	[0, 0]	0	0	0	0
LD36991375.las	251583449.88	251583462.14	[-1873, 1487]	[-11.238, 8.922]	[0, 0]	[0, 1]	[0, 0]	[0, 0]	0	0	0	0

DPH-1.3 Report on ASPRS LAS File Format (Tiled Data) - Informational - continued

File	GPS Time min	GPS Time max	Extended Scan Angle	Scan Angle Rank	Scanner Channel	Scan Direction	Edge of Flight Line	User Data	Counts for Synthetic	Key-points	Withheld	Overlap
LD36991378.las	251583461.08	251583474.20	[-1986, 1405]	[-11.916, 8.43]	[0, 0]	[0, 1]	[0, 0]	[0, 0]	0	0	0	0
LD36991381.las	251583472.96	251583485.77	[-2094, 1270]	[-12.564, 7.62]	[0, 0]	[0, 1]	[0, 0]	[0, 0]	0	0	0	0
LD36991384.las	251583485.16	251583497.65	[-2164, 1152]	[-12.984, 6.912]	[0, 0]	[0, 1]	[0, 0]	[0, 0]	0	0	0	0
LD36991387.las	251583496.70	251583509.74	[-2254, 1084]	[-13.524, 6.504]	[0, 0]	[0, 1]	[0, 0]	[0, 0]	0	0	0	0
LD36991390.las	251583508.67	251583521.55	[-2347, 1002]	[-14.082, 6.012]	[0, 0]	[0, 1]	[0, 0]	[0, 0]	0	0	0	0
LD36991393.las	251583520.54	251583533.36	[-2443, 901]	[-14.658, 5.406]	[0, 0]	[0, 1]	[0, 0]	[0, 0]	0	0	0	0
LD36991396.las	251582838.78	251583545.36	[-4155, 809]	[-24.93, 4.854]	[0, 0]	[0, 1]	[0, 0]	[0, 0]	0	0	0	12
LD36991399.las	251582819.36	251583557.15	[-4196, 722]	[-25.176, 4.332]	[0, 0]	[0, 1]	[0, 1]	[0, 0]	0	0	0	171970
LD36991402.las	251582808.29	251583569.24	[-4195, 608]	[-25.17, 3.648]	[0, 0]	[0, 1]	[0, 1]	[0, 0]	0	0	0	308855
LD36991405.las	251582797.75	251583581.21	[-4186, 512]	[-25.116, 3.072]	[0, 0]	[0, 1]	[0, 1]	[0, 0]	0	0	0	413026
LD36991408.las	251582786.27	251583592.94	[-4194, 421]	[-25.164, 2.526]	[0, 0]	[0, 1]	[0, 1]	[0, 0]	0	0	0	573195
LD36991411.las	251582776.16	251583605.16	[-4191, 312]	[-25.146, 1.872]	[0, 0]	[0, 1]	[0, 1]	[0, 0]	0	0	0	598681
LD36991414.las	251582765.20	251583616.70	[-4177, 217]	[-25.062, 1.302]	[0, 0]	[0, 1]	[0, 1]	[0, 0]	0	0	0	758082
LD36991417.las	251582754.44	251583628.47	[-4194, 115]	[-25.164, 0.69]	[0, 0]	[0, 1]	[0, 1]	[0, 0]	0	0	0	865460
LD36991420.las	251582743.64	251583639.55	[-4178, 27]	[-25.068, 0.162]	[0, 0]	[0, 1]	[0, 1]	[0, 0]	0	0	0	966364
LD36991423.las	251582733.13	251583651.83	[-4195, -70]	[-25.17, -0.42]	[0, 0]	[0, 1]	[0, 1]	[0, 0]	0	0	0	1250692
LD36991426.las	251582721.78	251583663.62	[-4195, -165]	[-25.17, -0.99]	[0, 0]	[0, 1]	[0, 1]	[0, 0]	0	0	0	1635294
LD36991429.las	251582711.01	251583675.31	[-4177, -276]	[-25.062, -1.656]	[0, 0]	[0, 1]	[0, 1]	[0, 0]	0	0	0	1790326
LD36991432.las	251582699.76	251583686.45	[-4196, -367]	[-25.176, -2.202]	[0, 0]	[0, 1]	[0, 1]	[0, 0]	0	0	0	1313251
LD36991435.las	251582689.29	251583698.52	[-4194, -469]	[-25.164, -2.814]	[0, 0]	[0, 1]	[0, 1]	[0, 0]	0	0	0	1749067
LD36991438.las	251582678.81	251583710.74	[-4186, -553]	[-25.116, -3.318]	[0, 0]	[0, 1]	[0, 1]	[0, 0]	0	0	0	1397776
LD36991441.las	251582668.27	251583722.41	[-4199, -661]	[-25.194, -3.966]	[0, 0]	[0, 1]	[0, 1]	[0, 0]	0	0	0	1474370
LD36991444.las	251582657.16	251583734.88	[-4181, -762]	[-25.086, -4.572]	[0, 0]	[0, 1]	[0, 1]	[0, 0]	0	0	0	1668215
LD36991447.las	251582646.38	251583746.54	[-4196, -831]	[-25.176, -4.986]	[0, 0]	[0, 1]	[0, 1]	[0, 0]	0	0	0	1717661
LD36991450.las	251582636.04	251583757.58	[-4195, -958]	[-25.17, -5.748]	[0, 0]	[0, 1]	[0, 1]	[0, 0]	0	0	0	1851269
LD36991453.las	251582624.82	251583768.64	[-4179, -1066]	[-25.074, -6.396]	[0, 0]	[0, 1]	[0, 1]	[0, 0]	0	0	0	2399387
LD36991456.las	251582614.30	251583780.41	[-4196, -1141]	[-25.176, -6.846]	[0, 0]	[0, 1]	[0, 1]	[0, 0]	0	0	0	2359796
LD36991459.las	251582602.45	251583791.86	[-4194, -1211]	[-25.164, -7.266]	[0, 0]	[0, 1]	[0, 1]	[0, 0]	0	0	0	2517099
LD36991462.las	251582592.32	251583803.01	[-4194, -1313]	[-25.164, -7.878]	[0, 0]	[0, 1]	[0, 1]	[0, 0]	0	0	0	2767991
LD36991465.las	251582581.05	251583814.60	[-4192, -1438]	[-25.152, -8.628]	[0, 0]	[0, 1]	[0, 1]	[0, 0]	0	0	0	2352220
LD36991468.las	251582570.22	251583825.97	[-4196, -1520]	[-25.176, -9.12]	[0, 0]	[0, 1]	[0, 1]	[0, 0]	0	0	0	2300045
LD36991471.las	251582559.49	251583837.51	[-4195, -1595]	[-25.17, -9.57]	[0, 0]	[0, 1]	[0, 1]	[0, 0]	0	0	0	2391622
LD36991474.las	251582548.77	251583848.65	[-4193, -1688]	[-25.158, -10.128]	[0, 0]	[0, 1]	[0, 1]	[0, 0]	0	0	0	2588262
LD36991477.las	251582537.73	251583860.19	[-4194, -1790]	[-25.164, -10.74]	[0, 0]	[0, 1]	[0, 1]	[0, 0]	0	0	0	3087785
LD36991480.las	251582526.85	251583871.85	[-4194, -1708]	[-25.164, -10.248]	[0, 0]	[0, 1]	[0, 1]	[0, 0]	0	0	0	2645824
LD36991483.las	251582516.35	251583883.44	[-4194, -1629]	[-25.164, -9.774]	[0, 0]	[0, 1]	[0, 1]	[0, 0]	0	0	0	2360564
LD36991486.las	251582505.59	251583894.53	[-4194, -1513]	[-25.164, -9.078]	[0, 0]	[0, 1]	[0, 1]	[0, 0]	0	0	0	2355923
LD36991489.las	251582494.61	251583906.66	[-4195, -1396]	[-25.17, -8.376]	[0, 0]	[0, 1]	[0, 1]	[0, 0]	0	0	0	2566811
LD36991492.las	251582483.55	251583917.37	[-4197, -1314]	[-25.182, -7.884]	[0, 0]	[0, 1]	[0, 1]	[0, 0]	0	0	0	2445806
LD36991495.las	251582472.32	251583928.85	[-4197, -1218]	[-25.182, -7.308]	[0, 0]	[0, 1]	[0, 1]	[0, 0]	0	0	0	2553762
LD36991498.las	251582461.28	251583939.94	[-4188, -1113]	[-25.128, -6.678]	[0, 0]	[0, 1]	[0, 1]	[0, 0]	0	0	0	2367009
LD36991501.las	251582451.06	251583951.82	[-4195, -1021]	[-25.17, -6.126]	[0, 0]	[0, 1]	[0, 1]	[0, 0]	0	0	0	2141361
LD36991504.las	251582440.27	251583962.94	[-4195, -911]	[-25.17, -5.466]	[0, 0]	[0, 1]	[0, 1]	[0, 0]	0	0	0	1934611
LD36991507.las	251582428.80	251583974.83	[-4198, -803]	[-25.188, -4.818]	[0, 0]	[0, 1]	[0, 1]	[0, 0]	0	0	0	1937720
LD36991510.las	251582418.34	251583986.62	[-4198, -709]	[-25.188, -4.254]	[0, 0]	[0, 1]	[0, 1]	[0, 0]	0	0	0	1797254
LD36991513.las	251582407.73	251583997.25	[-4199, -614]	[-25.194, -3.684]	[0, 0]	[0, 1]	[0, 1]	[0, 0]	0	0	0	1575481
LD36991516.las	251582396.51	251584008.33	[-4197, -527]	[-25.182, -3.162]	[0, 0]	[0, 1]	[0, 1]	[0, 0]	0	0	0	1597597
LD36991519.las	251582385.91	251584020.46	[-4196, -437]	[-25.176, -2.622]	[0, 0]	[0, 1]	[0, 1]	[0, 0]	0	0	0	1697649
LD36991522.las	251582374.90	251584031.96	[-4201, -341]	[-25.206, -2.046]	[0, 0]	[0, 1]	[0, 1]	[0, 0]	0	0	0	1557227

DPH-1.3 Report on ASPRS LAS File Format (Tiled Data) - Informational - continued

File	GPS Time min	GPS Time max	Extended Scan Angle	Scan Angle Rank	Scanner Channel	Scan Direction	Edge of Flight Line	User Data	Counts for Synthetic	Key-points	Withheld	Overlap
LD36991525.las	251582363.72	251584043.09	[-4199, -231]	[-25.194, -1.386]	[0, 0]	[0, 1]	[0, 1]	[0, 0]	0	0	0	1427353
LD36991528.las	251582352.97	251584055.00	[-4197, -130]	[-25.182, -0.78]	[0, 0]	[0, 1]	[0, 1]	[0, 0]	0	0	0	1307734
LD36991531.las	251582342.11	251584067.20	[-4197, -42]	[-25.182, -0.252]	[0, 0]	[0, 1]	[0, 1]	[0, 0]	0	0	0	1280295
LD36991534.las	251582331.32	251584078.81	[-4194, 40]	[-25.164, 0.24]	[0, 0]	[0, 1]	[0, 1]	[0, 0]	0	0	0	1229548
LD36991537.las	251582320.47	251584090.00	[-4193, 118]	[-25.158, 0.708]	[0, 0]	[0, 1]	[0, 1]	[0, 0]	0	0	0	1061351
LD36991540.las	251582309.70	251584101.42	[-4199, 208]	[-25.194, 1.248]	[0, 0]	[0, 1]	[0, 1]	[0, 0]	0	0	0	1078039
LD36991543.las	251582299.24	251584112.93	[-4195, 301]	[-25.17, 1.806]	[0, 0]	[0, 1]	[0, 1]	[0, 0]	0	0	0	1029454
LD36991546.las	251582288.03	251940472.71	[-4203, 398]	[-25.218, 2.388]	[0, 0]	[0, 1]	[0, 1]	[0, 0]	0	0	0	2017213
LD36991549.las	251582277.11	251940485.32	[-4197, 502]	[-25.182, 3.012]	[0, 0]	[0, 1]	[0, 1]	[0, 0]	0	0	0	3012121
LD36991552.las	251582266.42	251940497.73	[-3247, 594]	[-19.482, 3.564]	[0, 0]	[0, 1]	[0, 0]	[0, 0]	0	0	0	2340595
LD36991555.las	251582255.41	251940510.19	[-3362, 691]	[-20.172, 4.146]	[0, 0]	[0, 1]	[0, 0]	[0, 0]	0	0	0	2781190
LD36991558.las	251582244.24	251940522.23	[-3441, 800]	[-20.646, 4.8]	[0, 0]	[0, 1]	[0, 0]	[0, 0]	0	0	0	2471079
LD36991561.las	251582233.96	251940534.94	[-3523, 902]	[-21.138, 5.412]	[0, 0]	[0, 1]	[0, 0]	[0, 0]	0	0	0	2480455
LD36991564.las	251582222.76	251940547.17	[-3606, 984]	[-21.636, 5.904]	[0, 0]	[0, 1]	[0, 0]	[0, 0]	0	0	0	3570076
LD36991567.las	251582211.92	251940559.56	[-3673, 1062]	[-22.038, 6.372]	[0, 0]	[0, 1]	[0, 0]	[0, 0]	0	0	0	3745990
LD36991570.las	251582201.59	251940572.08	[-3749, 1156]	[-22.494, 6.936]	[0, 0]	[0, 1]	[0, 0]	[0, 0]	0	0	0	3015999
LD36991573.las	251582190.98	251940584.87	[-3850, 1241]	[-23.1, 7.446]	[0, 0]	[0, 1]	[0, 0]	[0, 0]	0	0	0	2617436
LD36991576.las	251582180.04	251940597.33	[-3920, 1334]	[-23.52, 8.004]	[0, 0]	[0, 1]	[0, 0]	[0, 0]	0	0	0	2613588
LD36991579.las	251582169.34	251940609.32	[-4042, 1429]	[-24.252, 8.574]	[0, 0]	[0, 1]	[0, 0]	[0, 0]	0	0	0	2626078
LD36991582.las	251582159.05	251940621.37	[-4192, 1538]	[-25.152, 9.228]	[0, 0]	[0, 1]	[0, 1]	[0, 0]	0	0	0	2629492
LD36991585.las	251582148.11	251940633.72	[-4181, 1642]	[-25.086, 9.852]	[0, 0]	[0, 1]	[0, 1]	[0, 0]	0	0	0	2988453
LD36991588.las	251582137.25	251940645.92	[-4200, 1756]	[-25.2, 10.536]	[0, 0]	[0, 1]	[0, 1]	[0, 0]	0	0	0	3102689
LD36991591.las	251582126.79	251940658.16	[-4196, 1846]	[-25.176, 11.076]	[0, 0]	[0, 1]	[0, 1]	[0, 0]	0	0	0	3021018
LD36991594.las	251582116.15	251940670.76	[-4197, 1941]	[-25.182, 11.646]	[0, 0]	[0, 1]	[0, 1]	[0, 0]	0	0	0	3057770
LD36991597.las	251582105.20	251940682.58	[-4196, 2039]	[-25.176, 12.234]	[0, 0]	[0, 1]	[0, 1]	[0, 0]	0	0	0	2793496
LD36991600.las	251582094.37	251940694.19	[-4198, 2124]	[-25.188, 12.744]	[0, 0]	[0, 1]	[0, 1]	[0, 0]	0	0	0	2614166
LD36991603.las	251582083.49	251940706.04	[-4195, 2230]	[-25.17, 13.38]	[0, 0]	[0, 1]	[0, 1]	[0, 0]	0	0	0	2648456
LD36991606.las	251581773.43	251940718.63	[-4196, 4154]	[-25.176, 24.924]	[0, 0]	[0, 1]	[0, 1]	[0, 0]	0	0	0	2679104
LD36991609.las	251581779.63	251940730.76	[-4197, 4155]	[-25.182, 24.93]	[0, 0]	[0, 1]	[0, 1]	[0, 0]	0	0	0	2649138
LD36991612.las	251581790.50	251940742.90	[-4199, 4162]	[-25.194, 24.972]	[0, 0]	[0, 1]	[0, 1]	[0, 0]	0	0	0	2467931
LD36991615.las	251581801.35	251940752.58	[-4197, 4160]	[-25.182, 24.96]	[0, 0]	[0, 1]	[0, 1]	[0, 0]	0	0	0	2122967
LD37021339.las	251583032.10	251583318.86	[-4189, -699]	[-25.134, -4.194]	[0, 0]	[0, 1]	[0, 1]	[0, 0]	0	0	0	171459
LD37021342.las	251583021.35	251583330.42	[-4198, -710]	[-25.188, -4.26]	[0, 0]	[0, 1]	[0, 1]	[0, 0]	0	0	0	1761113
LD37021345.las	251583010.05	251583342.53	[-4200, -793]	[-25.2, -4.758]	[0, 0]	[0, 1]	[0, 1]	[0, 0]	0	0	0	1985110
LD37021348.las	251582999.88	251583354.58	[-4198, -892]	[-25.188, -5.352]	[0, 0]	[0, 1]	[0, 1]	[0, 0]	0	0	0	1789526
LD37021351.las	251582989.28	251583366.41	[-4195, -989]	[-25.17, -5.934]	[0, 0]	[0, 1]	[0, 1]	[0, 0]	0	0	0	2942800
LD37021354.las	251582978.87	251583378.01	[-4194, -1098]	[-25.164, -6.588]	[0, 0]	[0, 1]	[0, 1]	[0, 0]	0	0	0	2308349
LD37021357.las	251582967.70	251583389.85	[-4195, -1170]	[-25.17, -7.02]	[0, 0]	[0, 1]	[0, 1]	[0, 0]	0	0	0	2488308
LD37021360.las	251582957.81	251583402.30	[-4196, -1270]	[-25.176, -7.62]	[0, 0]	[0, 1]	[0, 1]	[0, 0]	0	0	0	2428140
LD37021363.las	251582946.85	251583414.01	[-4196, -1384]	[-25.176, -8.304]	[0, 0]	[0, 1]	[0, 1]	[0, 0]	0	0	0	2745899
LD37021366.las	251582936.09	251583425.73	[-4195, -1491]	[-25.17, -8.946]	[0, 0]	[0, 1]	[0, 1]	[0, 0]	0	0	0	2348397
LD37021369.las	251582925.77	251583437.58	[-4194, -1575]	[-25.164, -9.45]	[0, 0]	[0, 1]	[0, 1]	[0, 0]	0	0	0	2295981
LD37021372.las	251582914.78	251583449.87	[-4195, -1672]	[-25.17, -10.032]	[0, 0]	[0, 1]	[0, 1]	[0, 0]	0	0	0	3150579
LD37021375.las	251582903.93	251583461.07	[-4198, -1751]	[-25.188, -10.506]	[0, 0]	[0, 1]	[0, 1]	[0, 0]	0	0	0	2378095
LD37021378.las	251582893.12	251583472.95	[-4198, -1730]	[-25.188, -10.38]	[0, 0]	[0, 1]	[0, 1]	[0, 0]	0	0	0	2486628
LD37021381.las	251582882.53	251583485.15	[-4195, -1636]	[-25.17, -9.816]	[0, 0]	[0, 1]	[0, 1]	[0, 0]	0	0	0	2517947
LD37021384.las	251582872.25	251583496.69	[-4196, -1567]	[-25.176, -9.402]	[0, 0]	[0, 1]	[0, 1]	[0, 0]	0	0	0	2611593
LD37021387.las	251582861.44	251583508.66	[-4199, -1477]	[-25.194, -8.862]	[0, 0]	[0, 1]	[0, 1]	[0, 0]	0	0	0	2853038
LD37021390.las	251582850.50	251583520.53	[-4196, -1380]	[-25.176, -8.28]	[0, 0]	[0, 1]	[0, 1]	[0, 0]	0	0	0	2490750

DPH-1.3 Report on ASPRS LAS File Format (Tiled Data) - Informational - continued

File	GPS Time min	GPS Time max	Extended Scan Angle	Scan Angle Rank	Scanner Channel	Scan Direction	Edge of Flight Line	User Data	Counts for Synthetic	Key-points	Withheld	Overlap
LD37021393.las	251582840.00	251583532.15	[-4193, -1267]	[-25.158, -7.602]	[0, 0]	[0, 1]	[0, 1]	[0, 0]	0	0	0	2403474
LD37021396.las	251582829.62	251583544.26	[-4196, -1162]	[-25.176, -6.972]	[0, 0]	[0, 1]	[0, 1]	[0, 0]	0	0	0	2474888
LD37021399.las	251582819.01	251583556.03	[-4196, -1084]	[-25.176, -6.504]	[0, 0]	[0, 1]	[0, 1]	[0, 0]	0	0	0	2378932
LD37021402.las	251582807.98	251583568.14	[-4195, -1004]	[-25.17, -6.024]	[0, 0]	[0, 1]	[0, 1]	[0, 0]	0	0	0	2226564
LD37021405.las	251582797.32	251583580.13	[-4195, -918]	[-25.17, -5.508]	[0, 0]	[0, 1]	[0, 1]	[0, 0]	0	0	0	1888998
LD37021408.las	251582786.05	251583591.89	[-4194, -818]	[-25.164, -4.908]	[0, 0]	[0, 1]	[0, 1]	[0, 0]	0	0	0	1804752
LD37021411.las	251582775.97	251583604.06	[-4194, -714]	[-25.164, -4.284]	[0, 0]	[0, 1]	[0, 1]	[0, 0]	0	0	0	1656086
LD37021414.las	251582765.00	251583615.78	[-4185, -597]	[-25.11, -3.582]	[0, 0]	[0, 1]	[0, 1]	[0, 0]	0	0	0	1554413
LD37021417.las	251582754.21	251583627.57	[-4196, -490]	[-25.176, -2.94]	[0, 0]	[0, 1]	[0, 1]	[0, 0]	0	0	0	1450495
LD37021420.las	251582743.40	251583638.71	[-4194, -392]	[-25.164, -2.352]	[0, 0]	[0, 1]	[0, 1]	[0, 0]	0	0	0	1329168
LD37021423.las	251582732.92	251583650.80	[-4194, -309]	[-25.164, -1.854]	[0, 0]	[0, 1]	[0, 1]	[0, 0]	0	0	0	1456426
LD37021426.las	251582721.57	251583662.79	[-4194, -212]	[-25.164, -1.272]	[0, 0]	[0, 1]	[0, 1]	[0, 0]	0	0	0	1508461
LD37021429.las	251582710.77	251583674.30	[-4195, -118]	[-25.17, -0.708]	[0, 0]	[0, 1]	[0, 1]	[0, 0]	0	0	0	1270205
LD37021432.las	251582699.58	251583685.68	[-4181, -15]	[-25.086, -0.09]	[0, 0]	[0, 1]	[0, 1]	[0, 0]	0	0	0	1033570
LD37021435.las	251582689.01	251583697.40	[-4196, 78]	[-25.176, 0.468]	[0, 0]	[0, 1]	[0, 1]	[0, 0]	0	0	0	1079589
LD37021438.las	251582678.67	251583709.79	[-4195, 171]	[-25.17, 1.026]	[0, 0]	[0, 1]	[0, 1]	[0, 0]	0	0	0	1135915
LD37021441.las	251582668.02	251583721.26	[-4195, 250]	[-25.17, 1.5]	[0, 0]	[0, 1]	[0, 1]	[0, 0]	0	0	0	817809
LD37021444.las	251582657.00	251583733.77	[-4196, 352]	[-25.176, 2.112]	[0, 0]	[0, 1]	[0, 1]	[0, 0]	0	0	0	790151
LD37021447.las	251582646.19	251583745.48	[-4195, 463]	[-25.17, 2.778]	[0, 0]	[0, 1]	[0, 1]	[0, 0]	0	0	0	628315
LD37021450.las	251582635.83	251583756.76	[-4196, 543]	[-25.176, 3.258]	[0, 0]	[0, 1]	[0, 1]	[0, 0]	0	0	0	352944
LD37021453.las	251582624.76	251583767.68	[-4181, 661]	[-25.086, 3.966]	[0, 0]	[0, 1]	[0, 1]	[0, 0]	0	0	0	158024
LD37021456.las	251582614.13	251583771.68	[-4196, 748]	[-25.176, 4.488]	[0, 0]	[0, 1]	[0, 1]	[0, 0]	0	0	0	10035
LD37021459.las	251582602.29	251582614.29	[-2495, 851]	[-14.97, 5.106]	[0, 0]	[0, 1]	[0, 0]	[0, 0]	0	0	0	0
LD37021462.las	251582592.13	251582602.44	[-2404, 936]	[-14.424, 5.616]	[0, 0]	[0, 1]	[0, 0]	[0, 0]	0	0	0	0
LD37021465.las	251582580.92	251583805.60	[-4098, 1036]	[-24.588, 6.216]	[0, 0]	[0, 1]	[0, 0]	[0, 0]	0	0	0	6
LD37021468.las	251582570.11	251582581.04	[-2242, 1147]	[-13.452, 6.882]	[0, 0]	[0, 1]	[0, 0]	[0, 0]	0	0	0	0
LD37021471.las	251582559.38	251582570.22	[-2130, 1244]	[-12.78, 7.464]	[0, 0]	[0, 1]	[0, 0]	[0, 0]	0	0	0	0
LD37021474.las	251582548.65	251582559.48	[-2029, 1347]	[-12.174, 8.082]	[0, 0]	[0, 1]	[0, 0]	[0, 0]	0	0	0	0
LD37021477.las	251582537.55	251582548.76	[-1934, 1441]	[-11.604, 8.646]	[0, 0]	[0, 1]	[0, 0]	[0, 0]	0	0	0	0
LD37021480.las	251582526.63	251582537.72	[-1839, 1529]	[-11.034, 9.174]	[0, 0]	[0, 1]	[0, 0]	[0, 0]	0	0	0	0
LD37021483.las	251582516.19	251582526.84	[-1756, 1601]	[-10.536, 9.606]	[0, 0]	[0, 1]	[0, 0]	[0, 0]	0	0	0	0
LD37021486.las	251582505.54	251582516.34	[-1676, 1704]	[-10.056, 10.224]	[0, 0]	[0, 1]	[0, 0]	[0, 0]	0	0	0	0
LD37021489.las	251582494.44	251582505.59	[-1560, 1818]	[-9.36, 10.908]	[0, 0]	[0, 1]	[0, 0]	[0, 0]	0	0	0	0
LD37021492.las	251582483.16	251582494.60	[-1445, 1882]	[-8.67, 11.292]	[0, 0]	[0, 1]	[0, 0]	[0, 0]	0	0	0	0
LD37021495.las	251582472.20	251582483.54	[-1363, 1958]	[-8.178, 11.748]	[0, 0]	[0, 1]	[0, 0]	[0, 0]	0	0	0	0
LD37021498.las	251582461.17	251582472.31	[-1266, 2076]	[-7.596, 12.456]	[0, 0]	[0, 1]	[0, 0]	[0, 0]	0	0	0	0
LD37021501.las	251582450.99	251582461.27	[-1161, 2145]	[-6.966, 12.87]	[0, 0]	[0, 1]	[0, 0]	[0, 0]	0	0	0	0
LD37021504.las	251582440.19	251582451.05	[-1069, 2233]	[-6.414, 13.398]	[0, 0]	[0, 1]	[0, 0]	[0, 0]	0	0	0	0
LD37021507.las	251582428.68	251582440.26	[-960, 2352]	[-5.76, 14.112]	[0, 0]	[0, 1]	[0, 0]	[0, 0]	0	0	0	0
LD37021510.las	251581397.98	251582428.80	[-850, 4154]	[-5.1, 24.924]	[0, 0]	[0, 1]	[0, 0]	[0, 0]	0	0	0	55
LD37021513.las	251581404.72	251582418.34	[-758, 4161]	[-4.548, 24.966]	[0, 0]	[0, 1]	[0, 1]	[0, 0]	0	0	0	159112
LD37021516.las	251581415.73	251582407.72	[-662, 4162]	[-3.972, 24.972]	[0, 0]	[0, 1]	[0, 1]	[0, 0]	0	0	0	411600
LD37021519.las	251581427.16	251582396.50	[-575, 4160]	[-3.45, 24.96]	[0, 0]	[0, 1]	[0, 1]	[0, 0]	0	0	0	598124
LD37021522.las	251581437.80	251582385.90	[-485, 4161]	[-2.91, 24.966]	[0, 0]	[0, 1]	[0, 1]	[0, 0]	0	0	0	853072
LD37021525.las	251581449.92	251582374.90	[-390, 4162]	[-2.34, 24.972]	[0, 0]	[0, 1]	[0, 1]	[0, 0]	0	0	0	984165
LD37021528.las	251581462.31	251582363.71	[-279, 4163]	[-1.674, 24.978]	[0, 0]	[0, 1]	[0, 1]	[0, 0]	0	0	0	954233
LD37021531.las	251581473.13	251582352.96	[-178, 4163]	[-1.068, 24.978]	[0, 0]	[0, 1]	[0, 1]	[0, 0]	0	0	0	1091274
LD37021534.las	251581485.11	251582342.10	[-91, 4160]	[-0.546, 24.96]	[0, 0]	[0, 1]	[0, 1]	[0, 0]	0	0	0	1152221
LD37021537.las	251581496.92	251582331.31	[-7, 4160]	[-0.042, 24.96]	[0, 0]	[0, 1]	[0, 1]	[0, 0]	0	0	0	1150957

DPH-1.3 Report on ASPRS LAS File Format (Tiled Data) - Informational - continued

File	GPS Time min	GPS Time max	Extended Scan Angle	Scan Angle Rank	Scanner Channel	Scan Direction	Edge of Flight Line	User Data	Counts for Synthetic	Key-points	Withheld	Overlap
LD37021540.las	251581508.22	251582320.46	[70, 4163]	[0.42, 24.978]	[0, 0]	[0, 1]	[0, 1]	[0, 0]	0	0	0	1222437
LD37021543.las	251581519.72	251582309.72	[160, 4161]	[0.96, 24.966]	[0, 0]	[0, 1]	[0, 1]	[0, 0]	0	0	0	1446200
LD37021546.las	251581531.70	251940470.46	[-4194, 4161]	[-25.164, 24.966]	[0, 0]	[0, 1]	[0, 1]	[0, 0]	0	0	0	2051589
LD37021549.las	251581543.96	251940483.17	[-4194, 4163]	[-25.164, 24.978]	[0, 0]	[0, 1]	[0, 1]	[0, 0]	0	0	0	2942440
LD37021552.las	251581554.42	251940495.56	[-4198, 4161]	[-25.188, 24.966]	[0, 0]	[0, 1]	[0, 1]	[0, 0]	0	0	0	3068089
LD37021555.las	251581566.11	251940507.79	[-4197, 4163]	[-25.182, 24.978]	[0, 0]	[0, 1]	[0, 1]	[0, 0]	0	0	0	3017538
LD37021558.las	251581577.72	251940520.10	[-4197, 4159]	[-25.182, 24.954]	[0, 0]	[0, 1]	[0, 1]	[0, 0]	0	0	0	3457563
LD37021561.las	251581589.29	251940532.49	[-4197, 4160]	[-25.182, 24.96]	[0, 0]	[0, 1]	[0, 1]	[0, 0]	0	0	0	3143357
LD37021564.las	251581601.00	251940545.01	[-4197, 4162]	[-25.182, 24.972]	[0, 0]	[0, 1]	[0, 1]	[0, 0]	0	0	0	4268073
LD37021567.las	251581613.30	251940557.30	[-4197, 4167]	[-25.182, 25.002]	[0, 0]	[0, 1]	[0, 1]	[0, 0]	0	0	0	3691017
LD37021570.las	251581625.13	251940569.77	[-4204, 4164]	[-25.224, 24.984]	[0, 0]	[0, 1]	[0, 1]	[0, 0]	0	0	0	3176466
LD37021573.las	251581636.47	251940582.32	[-4196, 4161]	[-25.176, 24.966]	[0, 0]	[0, 1]	[0, 1]	[0, 0]	0	0	0	3240305
LD37021576.las	251581647.80	251940594.93	[-4198, 4162]	[-25.188, 24.972]	[0, 0]	[0, 1]	[0, 1]	[0, 0]	0	0	0	3491452
LD37021579.las	251581659.90	251940607.17	[-4195, 4163]	[-25.17, 24.978]	[0, 0]	[0, 1]	[0, 1]	[0, 0]	0	0	0	3414241
LD37021582.las	251581671.92	251940618.90	[-4203, 4162]	[-25.218, 24.972]	[0, 0]	[0, 1]	[0, 1]	[0, 0]	0	0	0	3144117
LD37021585.las	251581683.77	251940631.14	[-4198, 4162]	[-25.188, 24.972]	[0, 0]	[0, 1]	[0, 1]	[0, 0]	0	0	0	2807901
LD37021588.las	251581695.26	251940641.57	[-4184, 4166]	[-25.104, 24.996]	[0, 0]	[0, 1]	[0, 1]	[0, 0]	0	0	0	2465838
LD37021591.las	251581706.36	251582137.39	[1708, 4162]	[10.248, 24.972]	[0, 0]	[0, 1]	[0, 1]	[0, 0]	0	0	0	2544854
LD37021594.las	251581718.32	251582126.87	[1676, 4161]	[10.056, 24.966]	[0, 0]	[0, 1]	[0, 1]	[0, 0]	0	0	0	2600905
LD37021597.las	251581730.66	251582116.36	[1569, 4167]	[9.414, 25.002]	[0, 0]	[0, 1]	[0, 1]	[0, 0]	0	0	0	2572674
LD37021600.las	251581742.34	251582105.34	[1495, 4161]	[8.97, 24.966]	[0, 0]	[0, 1]	[0, 1]	[0, 0]	0	0	0	2527718
LD37021603.las	251581753.71	251582094.65	[1432, 4162]	[8.592, 24.972]	[0, 0]	[0, 1]	[0, 1]	[0, 0]	0	0	0	2542253
LD37021606.las	251581765.29	251582083.66	[1344, 4162]	[8.064, 24.972]	[0, 0]	[0, 1]	[0, 1]	[0, 0]	0	0	0	2517786
LD37021609.las	251581777.09	251582072.76	[1252, 4163]	[7.512, 24.978]	[0, 0]	[0, 1]	[0, 1]	[0, 0]	0	0	0	2457689
LD37021612.las	251581789.22	251582062.00	[1133, 4164]	[6.798, 24.984]	[0, 0]	[0, 1]	[0, 1]	[0, 0]	0	0	0	2419336
LD37021615.las	251581800.66	251582051.10	[1088, 4163]	[6.528, 24.978]	[0, 0]	[0, 1]	[0, 1]	[0, 0]	0	0	0	1904861
LD37051339.las	251583031.54	251583317.51	[-4191, 179]	[-25.146, 1.074]	[0, 0]	[0, 1]	[0, 1]	[0, 0]	0	0	0	95951
LD37051342.las	251583020.90	251583329.03	[-4196, 296]	[-25.176, 1.776]	[0, 0]	[0, 1]	[0, 1]	[0, 0]	0	0	0	824562
LD37051345.las	251583009.46	251583341.21	[-4195, 415]	[-25.17, 2.49]	[0, 0]	[0, 1]	[0, 1]	[0, 0]	0	0	0	757289
LD37051348.las	251582999.42	251583353.11	[-4193, 474]	[-25.158, 2.844]	[0, 0]	[0, 1]	[0, 1]	[0, 0]	0	0	0	576796
LD37051351.las	251582988.92	251583365.17	[-4195, 586]	[-25.17, 3.516]	[0, 0]	[0, 1]	[0, 1]	[0, 0]	0	0	0	577747
LD37051354.las	251582978.51	251583376.68	[-4196, 700]	[-25.176, 4.2]	[0, 0]	[0, 1]	[0, 1]	[0, 0]	0	0	0	45015
LD37051357.las	251582967.28	251583388.01	[-4187, 837]	[-25.122, 5.022]	[0, 0]	[0, 1]	[0, 0]	[0, 0]	0	0	0	14
LD37051360.las	251582957.21	251583398.54	[-4164, 909]	[-24.984, 5.454]	[0, 0]	[0, 1]	[0, 0]	[0, 0]	0	0	0	20
LD37051363.las	251582946.31	251582957.80	[-2354, 990]	[-14.124, 5.94]	[0, 0]	[0, 1]	[0, 0]	[0, 0]	0	0	0	0
LD37051366.las	251582935.73	251582946.84	[-2279, 1082]	[-13.674, 6.492]	[0, 0]	[0, 1]	[0, 0]	[0, 0]	0	0	0	0
LD37051369.las	251582925.38	251582936.08	[-2195, 1166]	[-13.17, 6.996]	[0, 0]	[0, 1]	[0, 0]	[0, 0]	0	0	0	0
LD37051372.las	251582914.40	251582925.76	[-2107, 1257]	[-12.642, 7.542]	[0, 0]	[0, 1]	[0, 0]	[0, 0]	0	0	0	0
LD37051375.las	251582903.76	251582914.77	[-2004, 1354]	[-12.024, 8.124]	[0, 0]	[0, 1]	[0, 0]	[0, 0]	0	0	0	0
LD37051378.las	251582892.84	251582903.93	[-1895, 1470]	[-11.37, 8.82]	[0, 0]	[0, 1]	[0, 0]	[0, 0]	0	0	0	0
LD37051381.las	251582882.18	251582893.12	[-1778, 1555]	[-10.668, 9.33]	[0, 0]	[0, 1]	[0, 0]	[0, 0]	0	0	0	0
LD37051384.las	251582871.95	251582882.52	[-1685, 1633]	[-10.11, 9.798]	[0, 0]	[0, 1]	[0, 0]	[0, 0]	0	0	0	0
LD37051387.las	251582861.23	251582872.24	[-1616, 1722]	[-9.696, 10.332]	[0, 0]	[0, 1]	[0, 0]	[0, 0]	0	0	0	0
LD37051390.las	251582850.30	251582861.43	[-1526, 1838]	[-9.156, 11.028]	[0, 0]	[0, 1]	[0, 0]	[0, 0]	0	0	0	0
LD37051393.las	251582839.89	251582850.49	[-1429, 1961]	[-8.574, 11.766]	[0, 0]	[0, 1]	[0, 0]	[0, 0]	0	0	0	0
LD37051396.las	251582829.48	251582839.99	[-1315, 2078]	[-7.89, 12.468]	[0, 0]	[0, 1]	[0, 0]	[0, 0]	0	0	0	0
LD37051399.las	251582818.71	251582829.62	[-1210, 2160]	[-7.26, 12.96]	[0, 0]	[0, 1]	[0, 0]	[0, 0]	0	0	0	0
LD37051402.las	251582807.72	251582819.01	[-1132, 2246]	[-6.792, 13.476]	[0, 0]	[0, 1]	[0, 0]	[0, 0]	0	0	0	0
LD37051405.las	251582796.63	251582807.98	[-1052, 2309]	[-6.312, 13.854]	[0, 0]	[0, 1]	[0, 0]	[0, 0]	0	0	0	0

DPH-1.3 Report on ASPRS LAS File Format (Tiled Data) - Informational - continued

File	GPS Time min	GPS Time max	Extended Scan Angle	Scan Angle Rank	Scanner Channel	Scan Direction	Edge of Flight Line	User Data	Counts for Synthetic	Key-points	Withheld	Overlap
LD37051408.las	251582785.88	251582797.32	[-967, 2411]	[-5.802, 14.466]	[0, 0]	[0, 1]	[0, 0]	[0, 0]	0	0	0	0
LD37051411.las	251582775.80	251582786.04	[-867, 2509]	[-5.202, 15.054]	[0, 0]	[0, 1]	[0, 0]	[0, 0]	0	0	0	0
LD37051414.las	251582764.84	251582775.96	[-762, 2607]	[-4.572, 15.642]	[0, 0]	[0, 1]	[0, 0]	[0, 0]	0	0	0	0
LD37051417.las	251581033.12	251582764.99	[-645, 4160]	[-3.87, 24.96]	[0, 0]	[0, 1]	[0, 1]	[0, 0]	0	0	0	125801
LD37051420.las	251581044.28	251582754.20	[-537, 4163]	[-3.222, 24.978]	[0, 0]	[0, 1]	[0, 1]	[0, 0]	0	0	0	400198
LD37051423.las	251581055.86	251582743.39	[-441, 4160]	[-2.646, 24.96]	[0, 0]	[0, 1]	[0, 1]	[0, 0]	0	0	0	566168
LD37051426.las	251581067.55	251582732.91	[-358, 4160]	[-2.148, 24.96]	[0, 0]	[0, 1]	[0, 1]	[0, 0]	0	0	0	699333
LD37051429.las	251581079.14	251582721.56	[-260, 4160]	[-1.56, 24.96]	[0, 0]	[0, 1]	[0, 1]	[0, 0]	0	0	0	864432
LD37051432.las	251581091.05	251582710.76	[-165, 4160]	[-0.99, 24.96]	[0, 0]	[0, 1]	[0, 1]	[0, 0]	0	0	0	855679
LD37051435.las	251581101.97	251582699.58	[-63, 4160]	[-0.378, 24.96]	[0, 0]	[0, 1]	[0, 1]	[0, 0]	0	0	0	1043134
LD37051438.las	251581114.27	251582689.00	[30, 4162]	[0.18, 24.972]	[0, 0]	[0, 1]	[0, 1]	[0, 0]	0	0	0	1121013
LD37051441.las	251581126.52	251582678.66	[123, 4160]	[0.738, 24.96]	[0, 0]	[0, 1]	[0, 1]	[0, 0]	0	0	0	1050581
LD37051444.las	251581137.14	251582668.01	[202, 4160]	[1.212, 24.96]	[0, 0]	[0, 1]	[0, 1]	[0, 0]	0	0	0	1306177
LD37051447.las	251581149.61	251582656.99	[304, 4160]	[1.824, 24.96]	[0, 0]	[0, 1]	[0, 1]	[0, 0]	0	0	0	1197038
LD37051450.las	251581160.44	251582646.18	[414, 4162]	[2.484, 24.972]	[0, 0]	[0, 1]	[0, 1]	[0, 0]	0	0	0	1424998
LD37051453.las	251581172.97	251582635.82	[494, 4160]	[2.964, 24.96]	[0, 0]	[0, 1]	[0, 1]	[0, 0]	0	0	0	1348768
LD37051456.las	251581183.89	251582624.75	[613, 4159]	[3.678, 24.954]	[0, 0]	[0, 1]	[0, 1]	[0, 0]	0	0	0	1540360
LD37051459.las	251581195.74	251582614.12	[699, 4161]	[4.194, 24.966]	[0, 0]	[0, 1]	[0, 1]	[0, 0]	0	0	0	1670026
LD37051462.las	251581207.50	251582602.28	[803, 4161]	[4.818, 24.966]	[0, 0]	[0, 1]	[0, 1]	[0, 0]	0	0	0	1691788
LD37051465.las	251581219.34	251582592.12	[888, 4163]	[5.328, 24.978]	[0, 0]	[0, 1]	[0, 1]	[0, 0]	0	0	0	2033187
LD37051468.las	251581230.60	251582580.92	[988, 4161]	[5.928, 24.966]	[0, 0]	[0, 1]	[0, 1]	[0, 0]	0	0	0	2554066
LD37051471.las	251581242.66	251582570.10	[1099, 4160]	[6.594, 24.96]	[0, 0]	[0, 1]	[0, 1]	[0, 0]	0	0	0	2276901
LD37051474.las	251581254.11	251582559.37	[1195, 4161]	[7.17, 24.966]	[0, 0]	[0, 1]	[0, 1]	[0, 0]	0	0	0	2268055
LD37051477.las	251581265.24	251582548.64	[1298, 4160]	[7.788, 24.96]	[0, 0]	[0, 1]	[0, 1]	[0, 0]	0	0	0	2279322
LD37051480.las	251581276.43	251582537.55	[1393, 4166]	[8.358, 24.996]	[0, 0]	[0, 1]	[0, 1]	[0, 0]	0	0	0	2379619
LD37051483.las	251581288.52	251582526.62	[1481, 4160]	[8.886, 24.96]	[0, 0]	[0, 1]	[0, 1]	[0, 0]	0	0	0	2239461
LD37051486.las	251581299.05	251582516.19	[1552, 4161]	[9.312, 24.966]	[0, 0]	[0, 1]	[0, 1]	[0, 0]	0	0	0	2367722
LD37051489.las	251581311.31	251582505.54	[1655, 4164]	[9.93, 24.984]	[0, 0]	[0, 1]	[0, 1]	[0, 0]	0	0	0	2340352
LD37051492.las	251581322.15	251582494.43	[1769, 4161]	[10.614, 24.966]	[0, 0]	[0, 1]	[0, 1]	[0, 0]	0	0	0	2472862
LD37051495.las	251581333.86	251582483.15	[1702, 4166]	[10.212, 24.996]	[0, 0]	[0, 1]	[0, 1]	[0, 0]	0	0	0	2459631
LD37051498.las	251581345.61	251582472.19	[1605, 4164]	[9.63, 24.984]	[0, 0]	[0, 1]	[0, 1]	[0, 0]	0	0	0	2405599
LD37051501.las	251581356.72	251582461.16	[1529, 4163]	[9.174, 24.978]	[0, 0]	[0, 1]	[0, 1]	[0, 0]	0	0	0	2383718
LD37051504.las	251581368.41	251582450.98	[1434, 4160]	[8.604, 24.96]	[0, 0]	[0, 1]	[0, 1]	[0, 0]	0	0	0	2500356
LD37051507.las	251581380.14	251582440.19	[1312, 4161]	[7.872, 24.966]	[0, 0]	[0, 1]	[0, 1]	[0, 0]	0	0	0	2551646
LD37051510.las	251581391.67	251582428.68	[1215, 4161]	[7.29, 24.966]	[0, 0]	[0, 1]	[0, 1]	[0, 0]	0	0	0	2480401
LD37051513.las	251581403.58	251582418.24	[1126, 4161]	[6.756, 24.966]	[0, 0]	[0, 1]	[0, 1]	[0, 0]	0	0	0	2303456
LD37051516.las	251581414.82	251582407.60	[1022, 4160]	[6.132, 24.96]	[0, 0]	[0, 1]	[0, 1]	[0, 0]	0	0	0	2186160
LD37051519.las	251581426.19	251582396.38	[898, 4160]	[5.388, 24.96]	[0, 0]	[0, 1]	[0, 1]	[0, 0]	0	0	0	1912780
LD37051522.las	251581436.94	251582385.81	[804, 4159]	[4.824, 24.954]	[0, 0]	[0, 1]	[0, 1]	[0, 0]	0	0	0	1974003
LD37051525.las	251581449.04	251582374.82	[713, 4164]	[4.278, 24.984]	[0, 0]	[0, 1]	[0, 1]	[0, 0]	0	0	0	1891637
LD37051528.las	251581461.37	251582363.66	[600, 4160]	[3.6, 24.96]	[0, 0]	[0, 1]	[0, 1]	[0, 0]	0	0	0	1615862
LD37051531.las	251581472.48	251582352.94	[538, 4160]	[3.228, 24.96]	[0, 0]	[0, 1]	[0, 1]	[0, 0]	0	0	0	1555485
LD37051534.las	251581484.28	251582341.99	[438, 4159]	[2.628, 24.954]	[0, 0]	[0, 1]	[0, 1]	[0, 0]	0	0	0	1466184
LD37051537.las	251581496.05	251582331.24	[336, 4160]	[2.016, 24.96]	[0, 0]	[0, 1]	[0, 1]	[0, 0]	0	0	0	1397021
LD37051540.las	251581507.48	251582320.44	[229, 4161]	[1.374, 24.966]	[0, 0]	[0, 1]	[0, 1]	[0, 0]	0	0	0	1221421
LD37051543.las	251581518.79	251582309.74	[135, 4159]	[0.81, 24.954]	[0, 0]	[0, 1]	[0, 1]	[0, 0]	0	0	0	1235098
LD37051546.las	251581530.87	251582299.25	[41, 4164]	[0.246, 24.984]	[0, 0]	[0, 1]	[0, 1]	[0, 0]	0	0	0	1258803
LD37051549.las	251581543.12	251582288.04	[-58, 4161]	[-0.348, 24.966]	[0, 0]	[0, 1]	[0, 1]	[0, 0]	0	0	0	1145517
LD37051552.las	251581553.75	251582277.30	[-136, 4160]	[-0.816, 24.96]	[0, 0]	[0, 1]	[0, 1]	[0, 0]	0	0	0	1056392

DPH-1.3 Report on ASPRS LAS File Format (Tiled Data) - Informational - continued

File	GPS Time min	GPS Time max	Extended Scan Angle	Scan Angle Rank	Scanner Channel	Scan Direction	Edge of Flight Line	User Data	Counts for Synthetic	Key-points	Withheld	Overlap
LD37051555.las	251581565.42	251582266.57	[-227, 4160]	[-1.362, 24.96]	[0, 0]	[0, 1]	[0, 1]	[0, 0]	0	0	0	998836
LD37051558.las	251581576.98	251582255.45	[-313, 4161]	[-1.878, 24.966]	[0, 0]	[0, 1]	[0, 1]	[0, 0]	0	0	0	1275726
LD37051561.las	251581588.47	251582244.49	[-423, 4159]	[-2.538, 24.954]	[0, 0]	[0, 1]	[0, 1]	[0, 0]	0	0	0	771193
LD37051564.las	251581600.09	251582233.99	[-524, 4163]	[-3.144, 24.978]	[0, 0]	[0, 1]	[0, 1]	[0, 0]	0	0	0	755010
LD37051567.las	251581612.38	251582222.68	[-619, 4160]	[-3.714, 24.96]	[0, 0]	[0, 1]	[0, 1]	[0, 0]	0	0	0	648980
LD37051570.las	251581624.56	251582211.97	[-679, 4159]	[-4.074, 24.954]	[0, 0]	[0, 1]	[0, 1]	[0, 0]	0	0	0	515308
LD37051573.las	251581635.36	251582201.67	[-797, 4159]	[-4.782, 24.954]	[0, 0]	[0, 1]	[0, 1]	[0, 0]	0	0	0	396512
LD37051576.las	251581646.91	251582191.10	[-900, 4159]	[-5.4, 24.954]	[0, 0]	[0, 1]	[0, 1]	[0, 0]	0	0	0	165383
LD37051579.las	251581659.18	251582179.82	[-977, 4157]	[-5.862, 24.942]	[0, 0]	[0, 1]	[0, 1]	[0, 0]	0	0	0	157
LD37051582.las	251581671.26	251581683.76	[-1045, 2155]	[-6.27, 12.93]	[0, 0]	[0, 1]	[0, 0]	[0, 0]	0	0	0	0
LD37051585.las	251581683.05	251581695.25	[-1163, 2098]	[-6.978, 12.588]	[0, 0]	[0, 1]	[0, 0]	[0, 0]	0	0	0	0
LD37051588.las	251581694.51	251581706.35	[-1263, 2020]	[-7.578, 12.12]	[0, 0]	[0, 1]	[0, 0]	[0, 0]	0	0	0	0
LD37051591.las	251581705.70	251581718.31	[-1361, 1923]	[-8.166, 11.538]	[0, 0]	[0, 1]	[0, 0]	[0, 0]	0	0	0	0
LD37051594.las	251581717.37	251581730.65	[-1468, 1811]	[-8.808, 10.866]	[0, 0]	[0, 1]	[0, 0]	[0, 0]	0	0	0	0
LD37051597.las	251581729.90	251581742.33	[-1593, 1724]	[-9.558, 10.344]	[0, 0]	[0, 1]	[0, 0]	[0, 0]	0	0	0	0
LD37051600.las	251581741.59	251581753.70	[-1695, 1617]	[-10.17, 9.702]	[0, 0]	[0, 1]	[0, 0]	[0, 0]	0	0	0	0
LD37051603.las	251581753.01	251581765.28	[-1773, 1544]	[-10.638, 9.264]	[0, 0]	[0, 1]	[0, 0]	[0, 0]	0	0	0	0
LD37051606.las	251581764.71	251581777.09	[-1846, 1480]	[-11.076, 8.88]	[0, 0]	[0, 1]	[0, 0]	[0, 0]	0	0	0	0
LD37051609.las	251581776.02	251581789.21	[-1948, 1393]	[-11.688, 8.358]	[0, 0]	[0, 1]	[0, 0]	[0, 0]	0	0	0	0
LD37051612.las	251581788.48	251581800.66	[-2063, 1300]	[-12.378, 7.8]	[0, 0]	[0, 1]	[0, 0]	[0, 0]	0	0	0	0
LD37051615.las	251581799.92	251581811.13	[-2110, 1181]	[-12.66, 7.086]	[0, 0]	[0, 1]	[0, 0]	[0, 0]	0	0	0	0
LD37081339.las	251580725.29	251583032.73	[119, 4156]	[0.714, 24.936]	[0, 0]	[0, 1]	[0, 1]	[0, 0]	0	0	0	143826
LD37081342.las	251580726.71	251583031.53	[131, 4165]	[0.786, 24.99]	[0, 0]	[0, 1]	[0, 1]	[0, 0]	0	0	0	1247818
LD37081345.las	251580738.55	251583020.89	[248, 4157]	[1.488, 24.942]	[0, 0]	[0, 1]	[0, 1]	[0, 0]	0	0	0	1596733
LD37081348.las	251580750.18	251583009.46	[367, 4163]	[2.202, 24.978]	[0, 0]	[0, 1]	[0, 1]	[0, 0]	0	0	0	1598216
LD37081351.las	251580762.70	251582999.41	[427, 4160]	[2.562, 24.96]	[0, 0]	[0, 1]	[0, 1]	[0, 0]	0	0	0	1725031
LD37081354.las	251580774.33	251582988.91	[538, 4160]	[3.228, 24.96]	[0, 0]	[0, 1]	[0, 1]	[0, 0]	0	0	0	1587516
LD37081357.las	251580786.96	251582978.50	[652, 4161]	[3.912, 24.966]	[0, 0]	[0, 1]	[0, 1]	[0, 0]	0	0	0	1659205
LD37081360.las	251580799.13	251582967.27	[790, 4160]	[4.74, 24.96]	[0, 0]	[0, 1]	[0, 1]	[0, 0]	0	0	0	1887408
LD37081363.las	251580811.11	251582957.21	[860, 4160]	[5.16, 24.96]	[0, 0]	[0, 1]	[0, 1]	[0, 0]	0	0	0	1813418
LD37081366.las	251580823.07	251582946.31	[941, 4158]	[5.646, 24.948]	[0, 0]	[0, 1]	[0, 1]	[0, 0]	0	0	0	1982821
LD37081369.las	251580835.74	251582935.72	[1034, 4160]	[6.204, 24.96]	[0, 0]	[0, 1]	[0, 1]	[0, 0]	0	0	0	2179857
LD37081372.las	251580848.36	251582925.37	[1117, 4161]	[6.702, 24.966]	[0, 0]	[0, 1]	[0, 1]	[0, 0]	0	0	0	2444210
LD37081375.las	251580860.49	251582914.39	[1209, 4163]	[7.254, 24.978]	[0, 0]	[0, 1]	[0, 1]	[0, 0]	0	0	0	2467060
LD37081378.las	251580872.73	251582903.75	[1305, 4164]	[7.83, 24.984]	[0, 0]	[0, 1]	[0, 1]	[0, 0]	0	0	0	2531778
LD37081381.las	251580885.04	251582892.83	[1421, 4161]	[8.526, 24.966]	[0, 0]	[0, 1]	[0, 1]	[0, 0]	0	0	0	2539597
LD37081384.las	251580897.71	251582882.18	[1506, 4160]	[9.036, 24.96]	[0, 0]	[0, 1]	[0, 1]	[0, 0]	0	0	0	2646522
LD37081387.las	251580910.58	251582871.94	[1584, 4161]	[9.504, 24.966]	[0, 0]	[0, 1]	[0, 1]	[0, 0]	0	0	0	2506708
LD37081390.las	251580921.36	251582861.23	[1674, 4161]	[10.044, 24.966]	[0, 0]	[0, 1]	[0, 1]	[0, 0]	0	0	0	2545739
LD37081393.las	251580933.82	251582850.29	[1790, 4163]	[10.74, 24.978]	[0, 0]	[0, 1]	[0, 1]	[0, 0]	0	0	0	2389893
LD37081396.las	251580946.12	251582839.88	[1704, 4163]	[10.224, 24.978]	[0, 0]	[0, 1]	[0, 1]	[0, 0]	0	0	0	3031669
LD37081399.las	251580958.38	251582829.47	[1610, 4160]	[9.66, 24.96]	[0, 0]	[0, 1]	[0, 1]	[0, 0]	0	0	0	2772495
LD37081402.las	251580970.32	251582818.71	[1532, 4164]	[9.192, 24.984]	[0, 0]	[0, 1]	[0, 1]	[0, 0]	0	0	0	2281792
LD37081405.las	251580982.34	251582807.71	[1433, 4164]	[8.598, 24.984]	[0, 0]	[0, 1]	[0, 1]	[0, 0]	0	0	0	2343816
LD37081408.las	251580994.06	251582796.62	[1324, 4163]	[7.944, 24.978]	[0, 0]	[0, 1]	[0, 1]	[0, 0]	0	0	0	2410814
LD37081411.las	251581006.78	251582785.87	[1234, 4161]	[7.404, 24.966]	[0, 0]	[0, 1]	[0, 1]	[0, 0]	0	0	0	2719643
LD37081414.las	251581019.03	251582775.79	[1128, 4162]	[6.768, 24.972]	[0, 0]	[0, 1]	[0, 1]	[0, 0]	0	0	0	2492774
LD37081417.las	251581031.27	251582764.83	[1043, 4161]	[6.258, 24.966]	[0, 0]	[0, 1]	[0, 1]	[0, 0]	0	0	0	2198943
LD37081420.las	251581043.19	251582754.01	[935, 4160]	[5.61, 24.96]	[0, 0]	[0, 1]	[0, 1]	[0, 0]	0	0	0	1937670

DPH-1.3 Report on ASPRS LAS File Format (Tiled Data) - Informational - continued

File	GPS Time min	GPS Time max	Extended Scan Angle	Scan Angle Rank	Scanner Channel	Scan Direction	Edge of Flight Line	User Data	Counts for Synthetic	Key-points	Withheld	Overlap
LD37081423.las	251581054.74	251582743.19	[830, 4159]	[4.98, 24.954]	[0, 0]	[0, 1]	[0, 1]	[0, 0]	0	0	0	1748560
LD37081426.las	251581066.43	251582732.71	[735, 4160]	[4.41, 24.96]	[0, 0]	[0, 1]	[0, 1]	[0, 0]	0	0	0	1717819
LD37081429.las	251581078.05	251582721.39	[654, 4160]	[3.924, 24.96]	[0, 0]	[0, 1]	[0, 1]	[0, 0]	0	0	0	1550410
LD37081432.las	251581090.16	251582710.54	[551, 4163]	[3.306, 24.978]	[0, 0]	[0, 1]	[0, 1]	[0, 0]	0	0	0	1449344
LD37081435.las	251581101.34	251582699.40	[441, 4164]	[2.646, 24.984]	[0, 0]	[0, 1]	[0, 1]	[0, 0]	0	0	0	1336009
LD37081438.las	251581113.12	251582688.79	[333, 4162]	[1.998, 24.972]	[0, 0]	[0, 1]	[0, 1]	[0, 0]	0	0	0	1184511
LD37081441.las	251581125.73	251582678.53	[234, 4162]	[1.404, 24.972]	[0, 0]	[0, 1]	[0, 1]	[0, 0]	0	0	0	1145712
LD37081444.las	251581136.38	251582667.81	[160, 4162]	[0.96, 24.972]	[0, 0]	[0, 1]	[0, 1]	[0, 0]	0	0	0	1114322
LD37081447.las	251581148.72	251582656.85	[59, 4159]	[0.354, 24.954]	[0, 0]	[0, 1]	[0, 1]	[0, 0]	0	0	0	1018436
LD37081450.las	251581159.54	251582646.03	[-24, 4161]	[-0.144, 24.966]	[0, 0]	[0, 1]	[0, 1]	[0, 0]	0	0	0	890921
LD37081453.las	251581172.13	251582635.64	[-123, 4162]	[-0.738, 24.972]	[0, 0]	[0, 1]	[0, 1]	[0, 0]	0	0	0	882431
LD37081456.las	251581182.96	251582624.72	[-222, 4160]	[-1.332, 24.96]	[0, 0]	[0, 1]	[0, 1]	[0, 0]	0	0	0	788888
LD37081459.las	251581194.77	251582613.97	[-316, 4159]	[-1.896, 24.954]	[0, 0]	[0, 1]	[0, 1]	[0, 0]	0	0	0	813027
LD37081462.las	251581206.67	251582602.15	[-418, 4161]	[-2.508, 24.966]	[0, 0]	[0, 1]	[0, 1]	[0, 0]	0	0	0	555809
LD37081465.las	251581218.32	251582591.95	[-536, 4164]	[-3.216, 24.984]	[0, 0]	[0, 1]	[0, 1]	[0, 0]	0	0	0	525971
LD37081468.las	251581229.40	251582580.82	[-631, 4159]	[-3.786, 24.954]	[0, 0]	[0, 1]	[0, 1]	[0, 0]	0	0	0	338145
LD37081471.las	251581241.78	251582570.00	[-727, 4157]	[-4.362, 24.942]	[0, 0]	[0, 1]	[0, 1]	[0, 0]	0	0	0	12306
LD37081474.las	251581253.17	251581265.23	[-812, 2526]	[-4.872, 15.156]	[0, 0]	[0, 1]	[0, 0]	[0, 0]	0	0	0	0
LD37081477.las	251581264.52	251581276.43	[-928, 2446]	[-5.568, 14.676]	[0, 0]	[0, 1]	[0, 0]	[0, 0]	0	0	0	0
LD37081480.las	251581275.57	251581288.52	[-1036, 2342]	[-6.216, 14.052]	[0, 0]	[0, 1]	[0, 0]	[0, 0]	0	0	0	0
LD37081483.las	251581287.69	251581299.04	[-1120, 2235]	[-6.72, 13.41]	[0, 0]	[0, 1]	[0, 0]	[0, 0]	0	0	0	0
LD37081486.las	251581298.17	251581311.30	[-1214, 2148]	[-7.284, 12.888]	[0, 0]	[0, 1]	[0, 0]	[0, 0]	0	0	0	0
LD37081489.las	251581310.32	251581322.14	[-1328, 2061]	[-7.968, 12.366]	[0, 0]	[0, 1]	[0, 0]	[0, 0]	0	0	0	0
LD37081492.las	251581321.24	251581333.85	[-1395, 1946]	[-8.37, 11.676]	[0, 0]	[0, 1]	[0, 0]	[0, 0]	0	0	0	0
LD37081495.las	251581332.92	251581345.60	[-1518, 1877]	[-9.108, 11.262]	[0, 0]	[0, 1]	[0, 0]	[0, 0]	0	0	0	0
LD37081498.las	251581344.54	251581356.72	[-1615, 1750]	[-9.69, 10.5]	[0, 0]	[0, 1]	[0, 0]	[0, 0]	0	0	0	0
LD37081501.las	251581355.91	251581368.40	[-1684, 1652]	[-10.104, 9.912]	[0, 0]	[0, 1]	[0, 0]	[0, 0]	0	0	0	0
LD37081504.las	251581367.55	251581380.13	[-1746, 1576]	[-10.476, 9.456]	[0, 0]	[0, 1]	[0, 0]	[0, 0]	0	0	0	0
LD37081507.las	251581379.18	251581391.67	[-1846, 1482]	[-11.076, 8.892]	[0, 0]	[0, 1]	[0, 0]	[0, 0]	0	0	0	0
LD37081510.las	251581390.60	251581403.56	[-1934, 1360]	[-11.604, 8.16]	[0, 0]	[0, 1]	[0, 0]	[0, 0]	0	0	0	0
LD37081513.las	251581402.70	251581414.82	[-2026, 1264]	[-12.156, 7.584]	[0, 0]	[0, 1]	[0, 0]	[0, 0]	0	0	0	0
LD37081516.las	251581414.02	251581426.18	[-2122, 1174]	[-12.732, 7.044]	[0, 0]	[0, 1]	[0, 0]	[0, 0]	0	0	0	0
LD37081519.las	251581425.28	251581436.94	[-2219, 1071]	[-13.314, 6.426]	[0, 0]	[0, 1]	[0, 0]	[0, 0]	0	0	0	0
LD37081522.las	251581436.03	251581449.03	[-2278, 946]	[-13.668, 5.676]	[0, 0]	[0, 1]	[0, 0]	[0, 0]	0	0	0	0
LD37081525.las	251579789.74	251581461.37	[-4190, 852]	[-25.14, 5.112]	[0, 0]	[0, 1]	[0, 1]	[0, 0]	0	0	0	46056
LD37081528.las	251579779.08	251581472.48	[-4196, 760]	[-25.176, 4.56]	[0, 0]	[0, 1]	[0, 1]	[0, 0]	0	0	0	303477
LD37081531.las	251579768.37	251581484.28	[-4195, 649]	[-25.17, 3.894]	[0, 0]	[0, 1]	[0, 1]	[0, 0]	0	0	0	486876
LD37081534.las	251579757.86	251581496.04	[-4192, 587]	[-25.152, 3.522]	[0, 0]	[0, 1]	[0, 1]	[0, 0]	0	0	0	580936
LD37081537.las	251579747.52	251581507.47	[-4194, 487]	[-25.164, 2.922]	[0, 0]	[0, 1]	[0, 1]	[0, 0]	0	0	0	654387
LD37081540.las	251579736.54	251581518.78	[-4194, 384]	[-25.164, 2.304]	[0, 0]	[0, 1]	[0, 1]	[0, 0]	0	0	0	830398
LD37081543.las	251579725.00	251581530.86	[-4194, 277]	[-25.164, 1.662]	[0, 0]	[0, 1]	[0, 1]	[0, 0]	0	0	0	958992
LD37081546.las	251579714.15	251581543.11	[-4193, 183]	[-25.158, 1.098]	[0, 0]	[0, 1]	[0, 1]	[0, 0]	0	0	0	956586
LD37081549.las	251579703.57	251581553.74	[-4194, 88]	[-25.164, 0.528]	[0, 0]	[0, 1]	[0, 1]	[0, 0]	0	0	0	1031548
LD37081552.las	251579693.12	251581565.41	[-4195, -10]	[-25.17, -0.06]	[0, 0]	[0, 1]	[0, 1]	[0, 0]	0	0	0	1080420
LD37081555.las	251579683.10	251581576.97	[-4179, -87]	[-25.074, -0.522]	[0, 0]	[0, 1]	[0, 1]	[0, 0]	0	0	0	1069990
LD37081558.las	251579672.05	251581588.46	[-4195, -178]	[-25.17, -1.068]	[0, 0]	[0, 1]	[0, 1]	[0, 0]	0	0	0	1294096
LD37081561.las	251579661.57	251581600.08	[-4177, -264]	[-25.062, -1.584]	[0, 0]	[0, 1]	[0, 1]	[0, 0]	0	0	0	1276156
LD37081564.las	251579651.06	251581612.37	[-4197, -375]	[-25.182, -2.25]	[0, 0]	[0, 1]	[0, 1]	[0, 0]	0	0	0	1530242
LD37081567.las	251579640.25	251581624.55	[-4194, -477]	[-25.164, -2.862]	[0, 0]	[0, 1]	[0, 1]	[0, 0]	0	0	0	2337602

DPH-1.3 Report on ASPRS LAS File Format (Tiled Data) - Informational - continued

File	GPS Time min	GPS Time max	Extended Scan Angle	Scan Angle Rank	Scanner Channel	Scan Direction	Edge of Flight Line	User Data	Counts for Synthetic	Key-points	Withheld	Overlap
LD37081570.las	251579630.94	251581635.35	[-4196, -570]	[-25.176, -3.42]	[0, 0]	[0, 1]	[0, 1]	[0, 0]	0	0	0	1512967
LD37081573.las	251579619.91	251581646.91	[-4209, -631]	[-25.254, -3.786]	[0, 0]	[0, 1]	[0, 1]	[0, 0]	0	0	0	1889119
LD37081576.las	251579609.07	251581659.18	[-4195, -749]	[-25.17, -4.494]	[0, 0]	[0, 1]	[0, 1]	[0, 0]	0	0	0	2245661
LD37081579.las	251579597.95	251581671.25	[-4177, -852]	[-25.062, -5.112]	[0, 0]	[0, 1]	[0, 1]	[0, 0]	0	0	0	2583592
LD37081582.las	251579587.30	251581683.05	[-4198, -928]	[-25.188, -5.568]	[0, 0]	[0, 1]	[0, 1]	[0, 0]	0	0	0	1980906
LD37081585.las	251579576.16	251581694.50	[-4196, -996]	[-25.176, -5.976]	[0, 0]	[0, 1]	[0, 1]	[0, 0]	0	0	0	2138990
LD37081588.las	251579566.20	251581705.69	[-4194, -1114]	[-25.164, -6.684]	[0, 0]	[0, 1]	[0, 1]	[0, 0]	0	0	0	2139628
LD37081591.las	251579555.42	251581717.37	[-4198, -1214]	[-25.188, -7.284]	[0, 0]	[0, 1]	[0, 1]	[0, 0]	0	0	0	2554353
LD37081594.las	251579545.39	251581729.89	[-4194, -1313]	[-25.164, -7.878]	[0, 0]	[0, 1]	[0, 1]	[0, 0]	0	0	0	2484552
LD37081597.las	251579535.16	251581741.58	[-4195, -1420]	[-25.17, -8.52]	[0, 0]	[0, 1]	[0, 1]	[0, 0]	0	0	0	2377248
LD37081600.las	251579522.96	251581753.00	[-4195, -1545]	[-25.17, -9.27]	[0, 0]	[0, 1]	[0, 1]	[0, 0]	0	0	0	2608902
LD37081603.las	251579512.17	251581764.70	[-4196, -1647]	[-25.176, -9.882]	[0, 0]	[0, 1]	[0, 1]	[0, 0]	0	0	0	2494217
LD37081606.las	251579501.34	251581776.01	[-4197, -1724]	[-25.182, -10.344]	[0, 0]	[0, 1]	[0, 1]	[0, 0]	0	0	0	2462803
LD37081609.las	251579491.37	251581788.47	[-4194, -1753]	[-25.164, -10.518]	[0, 0]	[0, 1]	[0, 1]	[0, 0]	0	0	0	2506876
LD37081612.las	251579480.48	251581799.91	[-4194, -1636]	[-25.164, -9.816]	[0, 0]	[0, 1]	[0, 1]	[0, 0]	0	0	0	2476237
LD37081615.las	251579470.66	251581810.96	[-4197, -1534]	[-25.182, -9.204]	[0, 0]	[0, 1]	[0, 1]	[0, 0]	0	0	0	2345916
LD37111339.las	251580723.72	251583032.18	[372, 4159]	[2.232, 24.954]	[0, 0]	[0, 1]	[0, 1]	[0, 0]	0	0	0	137447
LD37111342.las	251580725.14	251583031.02	[250, 4167]	[1.5, 25.002]	[0, 0]	[0, 1]	[0, 1]	[0, 0]	0	0	0	1312614
LD37111345.las	251580737.20	251583020.37	[139, 4161]	[0.834, 24.966]	[0, 0]	[0, 1]	[0, 1]	[0, 0]	0	0	0	1247911
LD37111348.las	251580748.61	251583008.89	[33, 4160]	[0.198, 24.96]	[0, 0]	[0, 1]	[0, 1]	[0, 0]	0	0	0	1165154
LD37111351.las	251580761.40	251582998.98	[-61, 4163]	[-0.366, 24.978]	[0, 0]	[0, 1]	[0, 1]	[0, 0]	0	0	0	1300228
LD37111354.las	251580772.99	251582988.60	[-154, 4161]	[-0.924, 24.966]	[0, 0]	[0, 1]	[0, 1]	[0, 0]	0	0	0	868397
LD37111357.las	251580785.52	251582978.17	[-267, 4165]	[-1.602, 24.99]	[0, 0]	[0, 1]	[0, 1]	[0, 0]	0	0	0	772253
LD37111360.las	251580797.63	251582966.90	[-343, 4165]	[-2.058, 24.99]	[0, 0]	[0, 1]	[0, 1]	[0, 0]	0	0	0	557552
LD37111363.las	251580810.25	251582956.57	[-427, 4163]	[-2.562, 24.978]	[0, 0]	[0, 1]	[0, 1]	[0, 0]	0	0	0	530219
LD37111366.las	251580822.00	251582945.84	[-523, 4165]	[-3.138, 24.99]	[0, 0]	[0, 1]	[0, 1]	[0, 0]	0	0	0	417246
LD37111369.las	251580834.40	251582935.38	[-644, 4161]	[-3.864, 24.966]	[0, 0]	[0, 1]	[0, 1]	[0, 0]	0	0	0	258686
LD37111372.las	251580847.09	251582925.00	[-738, 4160]	[-4.428, 24.96]	[0, 0]	[0, 1]	[0, 1]	[0, 0]	0	0	0	40676
LD37111375.las	251580859.09	251582903.85	[-837, 4154]	[-5.022, 24.924]	[0, 0]	[0, 1]	[0, 0]	[0, 0]	0	0	0	14
LD37111378.las	251580871.49	251580885.02	[-922, 2401]	[-5.532, 14.406]	[0, 0]	[0, 1]	[0, 0]	[0, 0]	0	0	0	0
LD37111381.las	251580883.82	251580897.69	[-1024, 2308]	[-6.144, 13.848]	[0, 0]	[0, 1]	[0, 0]	[0, 0]	0	0	0	0
LD37111384.las	251580896.46	251580910.57	[-1122, 2198]	[-6.732, 13.188]	[0, 0]	[0, 1]	[0, 0]	[0, 0]	0	0	0	0
LD37111387.las	251580909.39	251580921.35	[-1240, 2109]	[-7.44, 12.654]	[0, 0]	[0, 1]	[0, 0]	[0, 0]	0	0	0	0
LD37111390.las	251580920.41	251580933.81	[-1324, 2028]	[-7.944, 12.168]	[0, 0]	[0, 1]	[0, 0]	[0, 0]	0	0	0	0
LD37111393.las	251580932.69	251580946.11	[-1437, 1951]	[-8.622, 11.706]	[0, 0]	[0, 1]	[0, 0]	[0, 0]	0	0	0	0
LD37111396.las	251580944.86	251580958.38	[-1532, 1846]	[-9.192, 11.076]	[0, 0]	[0, 1]	[0, 0]	[0, 0]	0	0	0	0
LD37111399.las	251580957.45	251580970.31	[-1637, 1754]	[-9.822, 10.524]	[0, 0]	[0, 1]	[0, 0]	[0, 0]	0	0	0	0
LD37111402.las	251580969.17	251580982.33	[-1720, 1659]	[-10.32, 9.954]	[0, 0]	[0, 1]	[0, 0]	[0, 0]	0	0	0	0
LD37111405.las	251580981.61	251580994.05	[-1796, 1579]	[-10.776, 9.474]	[0, 0]	[0, 1]	[0, 0]	[0, 0]	0	0	0	0
LD37111408.las	251580992.94	251581006.77	[-1902, 1481]	[-11.412, 8.886]	[0, 0]	[0, 1]	[0, 0]	[0, 0]	0	0	0	0
LD37111411.las	251581005.55	251581019.02	[-1988, 1372]	[-11.928, 8.232]	[0, 0]	[0, 1]	[0, 0]	[0, 0]	0	0	0	0
LD37111414.las	251581017.95	251581031.26	[-2089, 1283]	[-12.534, 7.698]	[0, 0]	[0, 1]	[0, 0]	[0, 0]	0	0	0	0
LD37111417.las	251581030.03	251581043.18	[-2174, 1175]	[-13.044, 7.05]	[0, 0]	[0, 1]	[0, 0]	[0, 0]	0	0	0	0
LD37111420.las	251581042.17	251581054.73	[-2276, 1090]	[-13.656, 6.54]	[0, 0]	[0, 1]	[0, 0]	[0, 0]	0	0	0	0
LD37111423.las	251581053.61	251581066.42	[-2390, 984]	[-14.34, 5.904]	[0, 0]	[0, 1]	[0, 0]	[0, 0]	0	0	0	0
LD37111426.las	251581065.30	251581078.04	[-2480, 879]	[-14.88, 5.274]	[0, 0]	[0, 1]	[0, 0]	[0, 0]	0	0	0	0
LD37111429.las	251581076.96	251581090.14	[-2557, 784]	[-15.342, 4.704]	[0, 0]	[0, 1]	[0, 0]	[0, 0]	0	0	0	0
LD37111432.las	251580125.34	251581101.34	[-4193, 702]	[-25.158, 4.212]	[0, 0]	[0, 1]	[0, 1]	[0, 0]	0	0	0	142454
LD37111435.las	251580114.56	251581113.11	[-4200, 600]	[-25.2, 3.6]	[0, 0]	[0, 1]	[0, 1]	[0, 0]	0	0	0	321219

DPH-1.3 Report on ASPRS LAS File Format (Tiled Data) - Informational - continued

File	GPS Time min	GPS Time max	Extended Scan Angle	Scan Angle Rank	Scanner Channel	Scan Direction	Edge of Flight Line	User Data	Counts for Synthetic	Key-points	Withheld	Overlap
LD37111438.las	251580103.35	251581125.71	[-4183, 489]	[-25.098, 2.934]	[0, 0]	[0, 1]	[0, 1]	[0, 0]	0	0	0	431383
LD37111441.las	251580091.44	251581136.37	[-4179, 382]	[-25.074, 2.292]	[0, 0]	[0, 1]	[0, 1]	[0, 0]	0	0	0	580788
LD37111444.las	251580080.97	251581148.71	[-4193, 282]	[-25.158, 1.692]	[0, 0]	[0, 1]	[0, 1]	[0, 0]	0	0	0	633692
LD37111447.las	251580070.65	251581159.53	[-4194, 208]	[-25.164, 1.248]	[0, 0]	[0, 1]	[0, 1]	[0, 0]	0	0	0	739367
LD37111450.las	251580059.01	251581172.12	[-4197, 107]	[-25.182, 0.642]	[0, 0]	[0, 1]	[0, 1]	[0, 0]	0	0	0	945516
LD37111453.las	251580048.75	251581182.96	[-4194, 25]	[-25.164, 0.15]	[0, 0]	[0, 1]	[0, 1]	[0, 0]	0	0	0	897967
LD37111456.las	251580037.66	251581194.76	[-4194, -76]	[-25.164, -0.456]	[0, 0]	[0, 1]	[0, 1]	[0, 0]	0	0	0	1051543
LD37111459.las	251580026.31	251581206.66	[-4197, -174]	[-25.182, -1.044]	[0, 0]	[0, 1]	[0, 1]	[0, 0]	0	0	0	1181139
LD37111462.las	251580015.95	251581218.32	[-4195, -268]	[-25.17, -1.608]	[0, 0]	[0, 1]	[0, 1]	[0, 0]	0	0	0	1113723
LD37111465.las	251580004.83	251581229.40	[-4193, -370]	[-25.158, -2.22]	[0, 0]	[0, 1]	[0, 1]	[0, 0]	0	0	0	1271885
LD37111468.las	251579993.59	251581241.77	[-4195, -489]	[-25.17, -2.934]	[0, 0]	[0, 1]	[0, 1]	[0, 0]	0	0	0	1400399
LD37111471.las	251579982.97	251581253.17	[-4197, -582]	[-25.182, -3.492]	[0, 0]	[0, 1]	[0, 1]	[0, 0]	0	0	0	1400515
LD37111474.las	251579972.00	251581264.52	[-4195, -678]	[-25.17, -4.068]	[0, 0]	[0, 1]	[0, 1]	[0, 0]	0	0	0	1643695
LD37111477.las	251579961.86	251581275.56	[-4194, -764]	[-25.164, -4.584]	[0, 0]	[0, 1]	[0, 1]	[0, 0]	0	0	0	1651408
LD37111480.las	251579951.14	251581287.68	[-4196, -880]	[-25.176, -5.28]	[0, 0]	[0, 1]	[0, 1]	[0, 0]	0	0	0	2469067
LD37111483.las	251579940.05	251581298.16	[-4194, -987]	[-25.164, -5.922]	[0, 0]	[0, 1]	[0, 1]	[0, 0]	0	0	0	2130059
LD37111486.las	251579929.41	251581310.31	[-4195, -1072]	[-25.17, -6.432]	[0, 0]	[0, 1]	[0, 1]	[0, 0]	0	0	0	2561052
LD37111489.las	251579918.53	251581321.23	[-4195, -1166]	[-25.17, -6.996]	[0, 0]	[0, 1]	[0, 1]	[0, 0]	0	0	0	2259973
LD37111492.las	251579907.57	251581332.91	[-4199, -1279]	[-25.194, -7.674]	[0, 0]	[0, 1]	[0, 1]	[0, 0]	0	0	0	2706837
LD37111495.las	251579897.43	251581344.53	[-4195, -1347]	[-25.17, -8.082]	[0, 0]	[0, 1]	[0, 1]	[0, 0]	0	0	0	2821246
LD37111498.las	251579886.44	251581355.91	[-4178, -1470]	[-25.068, -8.82]	[0, 0]	[0, 1]	[0, 1]	[0, 0]	0	0	0	3046644
LD37111501.las	251579875.76	251581367.54	[-4197, -1567]	[-25.182, -9.402]	[0, 0]	[0, 1]	[0, 1]	[0, 0]	0	0	0	2392643
LD37111504.las	251579865.26	251581379.17	[-4198, -1635]	[-25.188, -9.81]	[0, 0]	[0, 1]	[0, 1]	[0, 0]	0	0	0	2460398
LD37111507.las	251579854.36	251581390.59	[-4194, -1699]	[-25.164, -10.194]	[0, 0]	[0, 1]	[0, 1]	[0, 0]	0	0	0	2497481
LD37111510.las	251579843.65	251581402.69	[-4191, -1748]	[-25.146, -10.488]	[0, 0]	[0, 1]	[0, 1]	[0, 0]	0	0	0	2556145
LD37111513.las	251579832.29	251581414.01	[-4193, -1663]	[-25.158, -9.978]	[0, 0]	[0, 1]	[0, 1]	[0, 0]	0	0	0	2549893
LD37111516.las	251579821.82	251581425.27	[-4198, -1564]	[-25.188, -9.384]	[0, 0]	[0, 1]	[0, 1]	[0, 0]	0	0	0	2422764
LD37111519.las	251579811.46	251581436.02	[-4193, -1447]	[-25.158, -8.682]	[0, 0]	[0, 1]	[0, 1]	[0, 0]	0	0	0	2363011
LD37111522.las	251579800.37	251581448.16	[-4196, -1333]	[-25.176, -7.998]	[0, 0]	[0, 1]	[0, 1]	[0, 0]	0	0	0	2709891
LD37111525.las	251579789.51	251581460.46	[-4196, -1248]	[-25.176, -7.488]	[0, 0]	[0, 1]	[0, 1]	[0, 0]	0	0	0	2745506
LD37111528.las	251579778.84	251581471.76	[-4194, -1152]	[-25.164, -6.912]	[0, 0]	[0, 1]	[0, 1]	[0, 0]	0	0	0	2340458
LD37111531.las	251579768.18	251581483.50	[-4200, -1071]	[-25.2, -6.426]	[0, 0]	[0, 1]	[0, 1]	[0, 0]	0	0	0	2193576
LD37111534.las	251579757.75	251581495.19	[-4195, -954]	[-25.17, -5.724]	[0, 0]	[0, 1]	[0, 1]	[0, 0]	0	0	0	1986088
LD37111537.las	251579747.34	251581506.73	[-4177, -848]	[-25.062, -5.088]	[0, 0]	[0, 1]	[0, 1]	[0, 0]	0	0	0	1759485
LD37111540.las	251579736.32	251581517.85	[-4195, -747]	[-25.17, -4.482]	[0, 0]	[0, 1]	[0, 1]	[0, 0]	0	0	0	1724718
LD37111543.las	251579724.73	251581530.05	[-4180, -657]	[-25.08, -3.942]	[0, 0]	[0, 1]	[0, 1]	[0, 0]	0	0	0	1806943
LD37111546.las	251579713.99	251581542.31	[-4195, -572]	[-25.17, -3.432]	[0, 0]	[0, 1]	[0, 1]	[0, 0]	0	0	0	1674376
LD37111549.las	251579703.44	251581553.10	[-4178, -468]	[-25.068, -2.808]	[0, 0]	[0, 1]	[0, 1]	[0, 0]	0	0	0	1459590
LD37111552.las	251579692.92	251581564.77	[-4195, -384]	[-25.17, -2.304]	[0, 0]	[0, 1]	[0, 1]	[0, 0]	0	0	0	1491852
LD37111555.las	251579682.94	251581576.22	[-4196, -305]	[-25.176, -1.83]	[0, 0]	[0, 1]	[0, 1]	[0, 0]	0	0	0	1418725
LD37111558.las	251579671.89	251581587.69	[-4195, -196]	[-25.17, -1.176]	[0, 0]	[0, 1]	[0, 1]	[0, 0]	0	0	0	1369455
LD37111561.las	251579661.51	251581599.19	[-4197, -83]	[-25.182, -0.498]	[0, 0]	[0, 1]	[0, 1]	[0, 0]	0	0	0	1311909
LD37111564.las	251579650.91	251581611.46	[-4194, 14]	[-25.164, 0.084]	[0, 0]	[0, 1]	[0, 1]	[0, 0]	0	0	0	1319546
LD37111567.las	251579640.25	251581624.00	[-4198, 137]	[-25.188, 0.822]	[0, 0]	[0, 1]	[0, 1]	[0, 0]	0	0	0	1306142
LD37111570.las	251579630.45	251581634.69	[-4198, 229]	[-25.188, 1.374]	[0, 0]	[0, 1]	[0, 1]	[0, 0]	0	0	0	1054197
LD37111573.las	251579619.70	251581646.09	[-4193, 296]	[-25.158, 1.776]	[0, 0]	[0, 1]	[0, 1]	[0, 0]	0	0	0	1018764
LD37111576.las	251579608.84	251581658.46	[-4196, 370]	[-25.176, 2.22]	[0, 0]	[0, 1]	[0, 1]	[0, 0]	0	0	0	999944
LD37111579.las	251579597.87	251581670.58	[-4187, 464]	[-25.122, 2.784]	[0, 0]	[0, 1]	[0, 1]	[0, 0]	0	0	0	901768
LD37111582.las	251579587.14	251581682.32	[-4197, 557]	[-25.182, 3.342]	[0, 0]	[0, 1]	[0, 1]	[0, 0]	0	0	0	747358

DPH-1.3 Report on ASPRS LAS File Format (Tiled Data) - Informational - continued

File	GPS Time min	GPS Time max	Extended Scan Angle	Scan Angle Rank	Scanner Channel	Scan Direction	Edge of Flight Line	User Data	Counts for Synthetic	Key-points	Withheld	Overlap
LD37111585.las	251579576.12	251581693.81	[-4195, 666]	[-25.17, 3.996]	[0, 0]	[0, 1]	[0, 1]	[0, 0]	0	0	0	594615
LD37111588.las	251579566.09	251581705.08	[-4194, 778]	[-25.164, 4.668]	[0, 0]	[0, 1]	[0, 1]	[0, 0]	0	0	0	321043
LD37111591.las	251579555.27	251581716.47	[-4177, 865]	[-25.062, 5.19]	[0, 0]	[0, 1]	[0, 1]	[0, 0]	0	0	0	10557
LD37111594.las	251579545.24	251581725.63	[-4187, 946]	[-25.122, 5.676]	[0, 0]	[0, 1]	[0, 0]	[0, 0]	0	0	0	220
LD37111597.las	251579535.13	251579545.38	[-2310, 1047]	[-13.86, 6.282]	[0, 0]	[0, 1]	[0, 0]	[0, 0]	0	0	0	0
LD37111600.las	251579522.81	251579535.15	[-2190, 1185]	[-13.14, 7.11]	[0, 0]	[0, 1]	[0, 0]	[0, 0]	0	0	0	0
LD37111603.las	251579511.97	251579522.95	[-2046, 1262]	[-12.276, 7.572]	[0, 0]	[0, 1]	[0, 0]	[0, 0]	0	0	0	0
LD37111606.las	251579501.24	251579512.16	[-1982, 1356]	[-11.892, 8.136]	[0, 0]	[0, 1]	[0, 0]	[0, 0]	0	0	0	0
LD37111609.las	251579491.34	251579501.33	[-1898, 1452]	[-11.388, 8.712]	[0, 0]	[0, 1]	[0, 0]	[0, 0]	0	0	0	0
LD37111612.las	251579480.45	251579491.37	[-1801, 1571]	[-10.806, 9.426]	[0, 0]	[0, 1]	[0, 0]	[0, 0]	0	0	0	0
LD37111615.las	251579470.33	251579480.47	[-1685, 1671]	[-10.11, 10.026]	[0, 0]	[0, 1]	[0, 0]	[0, 0]	0	0	0	0
LD37111618.las	251579470.28	251579470.33	[1280, 1672]	[7.68, 10.032]	[0, 0]	[0, 1]	[0, 0]	[0, 0]	0	0	0	0
LD37141339.las	251580458.60	251580725.13	[-4192, 430]	[-25.152, 2.58]	[0, 0]	[0, 1]	[0, 1]	[0, 0]	0	0	0	34356
LD37141342.las	251580447.96	251580737.19	[-4199, 420]	[-25.194, 2.52]	[0, 0]	[0, 1]	[0, 1]	[0, 0]	0	0	0	551941
LD37141345.las	251580437.14	251580748.60	[-4178, 299]	[-25.068, 1.794]	[0, 0]	[0, 1]	[0, 1]	[0, 0]	0	0	0	744505
LD37141348.las	251580426.91	251580761.39	[-4193, 187]	[-25.158, 1.122]	[0, 0]	[0, 1]	[0, 1]	[0, 0]	0	0	0	733161
LD37141351.las	251580416.19	251580772.99	[-4194, 81]	[-25.164, 0.486]	[0, 0]	[0, 1]	[0, 1]	[0, 0]	0	0	0	853268
LD37141354.las	251580405.44	251580785.51	[-4194, -13]	[-25.164, -0.078]	[0, 0]	[0, 1]	[0, 1]	[0, 0]	0	0	0	959292
LD37141357.las	251580394.69	251580797.62	[-4194, -105]	[-25.164, -0.63]	[0, 0]	[0, 1]	[0, 1]	[0, 0]	0	0	0	1035581
LD37141360.las	251580383.98	251580810.25	[-4194, -218]	[-25.164, -1.308]	[0, 0]	[0, 1]	[0, 1]	[0, 0]	0	0	0	1110464
LD37141363.las	251580373.22	251580822.00	[-4195, -296]	[-25.17, -1.776]	[0, 0]	[0, 1]	[0, 1]	[0, 0]	0	0	0	1196649
LD37141366.las	251580362.95	251580834.40	[-4197, -379]	[-25.182, -2.274]	[0, 0]	[0, 1]	[0, 1]	[0, 0]	0	0	0	1249112
LD37141369.las	251580352.37	251580847.08	[-4196, -475]	[-25.176, -2.85]	[0, 0]	[0, 1]	[0, 1]	[0, 0]	0	0	0	1665932
LD37141372.las	251580342.46	251580859.09	[-4195, -596]	[-25.17, -3.576]	[0, 0]	[0, 1]	[0, 1]	[0, 0]	0	0	0	1511154
LD37141375.las	251580332.15	251580871.49	[-4200, -690]	[-25.2, -4.14]	[0, 0]	[0, 1]	[0, 1]	[0, 0]	0	0	0	1522474
LD37141378.las	251580321.06	251580883.81	[-4191, -789]	[-25.146, -4.734]	[0, 0]	[0, 1]	[0, 1]	[0, 0]	0	0	0	1973773
LD37141381.las	251580309.72	251580896.45	[-4199, -874]	[-25.194, -5.244]	[0, 0]	[0, 1]	[0, 1]	[0, 0]	0	0	0	2911700
LD37141384.las	251580299.63	251580909.38	[-4194, -976]	[-25.164, -5.856]	[0, 0]	[0, 1]	[0, 1]	[0, 0]	0	0	0	1983242
LD37141387.las	251580288.88	251580920.41	[-4199, -1075]	[-25.194, -6.45]	[0, 0]	[0, 1]	[0, 1]	[0, 0]	0	0	0	2232128
LD37141390.las	251580278.20	251580932.68	[-4195, -1191]	[-25.17, -7.146]	[0, 0]	[0, 1]	[0, 1]	[0, 0]	0	0	0	2705084
LD37141393.las	251580267.21	251580944.84	[-4194, -1276]	[-25.164, -7.656]	[0, 0]	[0, 1]	[0, 1]	[0, 0]	0	0	0	2404019
LD37141396.las	251580256.25	251580957.44	[-4193, -1389]	[-25.158, -8.334]	[0, 0]	[0, 1]	[0, 1]	[0, 0]	0	0	0	2437905
LD37141399.las	251580245.56	251580969.16	[-4196, -1484]	[-25.176, -8.904]	[0, 0]	[0, 1]	[0, 1]	[0, 0]	0	0	0	2251851
LD37141402.las	251580234.72	251580981.60	[-4180, -1588]	[-25.08, -9.528]	[0, 0]	[0, 1]	[0, 1]	[0, 0]	0	0	0	2331861
LD37141405.las	251580223.97	251580992.93	[-4195, -1672]	[-25.17, -10.032]	[0, 0]	[0, 1]	[0, 1]	[0, 0]	0	0	0	2281669
LD37141408.las	251580213.09	251581005.54	[-4195, -1747]	[-25.17, -10.482]	[0, 0]	[0, 1]	[0, 1]	[0, 0]	0	0	0	3576265
LD37141411.las	251580202.18	251581017.94	[-4196, -1817]	[-25.176, -10.902]	[0, 0]	[0, 1]	[0, 1]	[0, 0]	0	0	0	2912220
LD37141414.las	251580190.96	251581030.01	[-4194, -1724]	[-25.164, -10.344]	[0, 0]	[0, 1]	[0, 1]	[0, 0]	0	0	0	2407542
LD37141417.las	251580180.29	251581042.17	[-4186, -1627]	[-25.116, -9.762]	[0, 0]	[0, 1]	[0, 1]	[0, 0]	0	0	0	2407650
LD37141420.las	251580169.55	251581053.60	[-4195, -1502]	[-25.17, -9.012]	[0, 0]	[0, 1]	[0, 1]	[0, 0]	0	0	0	2309271
LD37141423.las	251580158.85	251581065.29	[-4195, -1404]	[-25.17, -8.424]	[0, 0]	[0, 1]	[0, 1]	[0, 0]	0	0	0	2411901
LD37141426.las	251580147.86	251581076.95	[-4196, -1301]	[-25.176, -7.806]	[0, 0]	[0, 1]	[0, 1]	[0, 0]	0	0	0	2743091
LD37141429.las	251580136.83	251581089.20	[-4196, -1185]	[-25.176, -7.11]	[0, 0]	[0, 1]	[0, 1]	[0, 0]	0	0	0	2430559
LD37141432.las	251580124.98	251581100.64	[-4194, -1084]	[-25.164, -6.504]	[0, 0]	[0, 1]	[0, 1]	[0, 0]	0	0	0	2328624
LD37141435.las	251580114.21	251581111.99	[-4194, -1017]	[-25.164, -6.102]	[0, 0]	[0, 1]	[0, 1]	[0, 0]	0	0	0	1949271
LD37141438.las	251580103.08	251581124.88	[-4194, -937]	[-25.164, -5.622]	[0, 0]	[0, 1]	[0, 1]	[0, 0]	0	0	0	2052907
LD37141441.las	251580091.29	251581135.59	[-4194, -833]	[-25.164, -4.998]	[0, 0]	[0, 1]	[0, 1]	[0, 0]	0	0	0	1708556
LD37141444.las	251580080.79	251581147.82	[-4194, -718]	[-25.164, -4.308]	[0, 0]	[0, 1]	[0, 1]	[0, 0]	0	0	0	1683518
LD37141447.las	251580070.49	251581158.74	[-4194, -612]	[-25.164, -3.672]	[0, 0]	[0, 1]	[0, 1]	[0, 0]	0	0	0	1458925

DPH-1.3 Report on ASPRS LAS File Format (Tiled Data) - Informational - continued

File	GPS Time min	GPS Time max	Extended Scan Angle	Scan Angle Rank	Scanner Channel	Scan Direction	Edge of Flight Line	User Data	Counts for Synthetic	Key-points	Withheld	Overlap
LD37141450.las	251580058.80	251581171.36	[-4194, -503]	[-25.164, -3.018]	[0, 0]	[0, 1]	[0, 1]	[0, 0]	0	0	0	1566382
LD37141453.las	251580048.56	251581182.05	[-4195, -428]	[-25.17, -2.568]	[0, 0]	[0, 1]	[0, 1]	[0, 0]	0	0	0	1274246
LD37141456.las	251580037.48	251581193.76	[-4198, -319]	[-25.188, -1.914]	[0, 0]	[0, 1]	[0, 1]	[0, 0]	0	0	0	1308764
LD37141459.las	251580025.95	251581205.85	[-4177, -226]	[-25.062, -1.356]	[0, 0]	[0, 1]	[0, 1]	[0, 0]	0	0	0	1293238
LD37141462.las	251580015.72	251581217.32	[-4199, -149]	[-25.194, -0.894]	[0, 0]	[0, 1]	[0, 1]	[0, 0]	0	0	0	1144971
LD37141465.las	251580004.63	251581228.69	[-4194, -34]	[-25.164, -0.204]	[0, 0]	[0, 1]	[0, 1]	[0, 0]	0	0	0	1021585
LD37141468.las	251579993.27	251581241.02	[-4195, 73]	[-25.17, 0.438]	[0, 0]	[0, 1]	[0, 1]	[0, 0]	0	0	0	1038000
LD37141471.las	251579982.72	251581252.19	[-4194, 159]	[-25.164, 0.954]	[0, 0]	[0, 1]	[0, 1]	[0, 0]	0	0	0	866375
LD37141474.las	251579971.99	251581263.91	[-4195, 267]	[-25.17, 1.602]	[0, 0]	[0, 1]	[0, 1]	[0, 0]	0	0	0	843844
LD37141477.las	251579961.76	251581274.71	[-4197, 367]	[-25.182, 2.202]	[0, 0]	[0, 1]	[0, 1]	[0, 0]	0	0	0	676672
LD37141480.las	251579950.85	251581286.86	[-4195, 474]	[-25.17, 2.844]	[0, 0]	[0, 1]	[0, 1]	[0, 0]	0	0	0	634187
LD37141483.las	251579939.72	251581297.36	[-4195, 553]	[-25.17, 3.318]	[0, 0]	[0, 1]	[0, 1]	[0, 0]	0	0	0	398142
LD37141486.las	251579929.06	251581309.04	[-4196, 648]	[-25.176, 3.888]	[0, 0]	[0, 1]	[0, 1]	[0, 0]	0	0	0	360246
LD37141489.las	251579918.25	251579929.40	[-2605, 753]	[-15.63, 4.518]	[0, 0]	[0, 1]	[0, 0]	[0, 0]	0	0	0	0
LD37141492.las	251579907.16	251579918.52	[-2504, 846]	[-15.024, 5.076]	[0, 0]	[0, 1]	[0, 0]	[0, 0]	0	0	0	0
LD37141495.las	251579897.07	251581340.36	[-4167, 925]	[-25.002, 5.55]	[0, 0]	[0, 1]	[0, 0]	[0, 0]	0	0	0	3
LD37141498.las	251579886.23	251579897.42	[-2339, 1045]	[-14.034, 6.27]	[0, 0]	[0, 1]	[0, 0]	[0, 0]	0	0	0	0
LD37141501.las	251579875.62	251579886.43	[-2214, 1162]	[-13.284, 6.972]	[0, 0]	[0, 1]	[0, 0]	[0, 0]	0	0	0	0
LD37141504.las	251579864.92	251579875.75	[-2098, 1251]	[-12.588, 7.506]	[0, 0]	[0, 1]	[0, 0]	[0, 0]	0	0	0	0
LD37141507.las	251579854.13	251579865.25	[-1991, 1337]	[-11.946, 8.022]	[0, 0]	[0, 1]	[0, 0]	[0, 0]	0	0	0	0
LD37141510.las	251579843.29	251579854.36	[-1900, 1427]	[-11.4, 8.562]	[0, 0]	[0, 1]	[0, 0]	[0, 0]	0	0	0	0
LD37141513.las	251579831.99	251579843.64	[-1796, 1512]	[-10.776, 9.072]	[0, 0]	[0, 1]	[0, 0]	[0, 0]	0	0	0	0
LD37141516.las	251579821.65	251579832.28	[-1711, 1589]	[-10.266, 9.534]	[0, 0]	[0, 1]	[0, 0]	[0, 0]	0	0	0	0
LD37141519.las	251579811.31	251579821.81	[-1612, 1687]	[-9.672, 10.122]	[0, 0]	[0, 1]	[0, 0]	[0, 0]	0	0	0	0
LD37141522.las	251579800.16	251579811.45	[-1494, 1785]	[-8.964, 10.71]	[0, 0]	[0, 1]	[0, 0]	[0, 0]	0	0	0	0
LD37141525.las	251579789.33	251579800.36	[-1381, 1860]	[-8.286, 11.16]	[0, 0]	[0, 1]	[0, 0]	[0, 0]	0	0	0	0
LD37141528.las	251578892.23	251579789.50	[-1296, 4142]	[-7.776, 24.852]	[0, 0]	[0, 1]	[0, 0]	[0, 0]	0	0	0	6
LD37141531.las	251579768.03	251579778.83	[-1201, 2023]	[-7.206, 12.138]	[0, 0]	[0, 1]	[0, 0]	[0, 0]	0	0	0	0
LD37141534.las	251579757.67	251579768.18	[-1120, 2096]	[-6.72, 12.576]	[0, 0]	[0, 1]	[0, 0]	[0, 0]	0	0	0	0
LD37141537.las	251578925.53	251579757.74	[-1002, 4150]	[-6.012, 24.9]	[0, 0]	[0, 1]	[0, 0]	[0, 0]	0	0	0	70
LD37141540.las	251578934.71	251579747.34	[-897, 4161]	[-5.382, 24.966]	[0, 0]	[0, 1]	[0, 1]	[0, 0]	0	0	0	14259
LD37141543.las	251578943.70	251579736.31	[-795, 4162]	[-4.77, 24.972]	[0, 0]	[0, 1]	[0, 1]	[0, 0]	0	0	0	289330
LD37141546.las	251578955.69	251579724.72	[-706, 4165]	[-4.236, 24.99]	[0, 0]	[0, 1]	[0, 1]	[0, 0]	0	0	0	488367
LD37141549.las	251578966.77	251579713.99	[-620, 4160]	[-3.72, 24.96]	[0, 0]	[0, 1]	[0, 1]	[0, 0]	0	0	0	635315
LD37141552.las	251578978.14	251579703.43	[-516, 4161]	[-3.096, 24.966]	[0, 0]	[0, 1]	[0, 1]	[0, 0]	0	0	0	798720
LD37141555.las	251578990.61	251579692.91	[-433, 4161]	[-2.598, 24.966]	[0, 0]	[0, 1]	[0, 1]	[0, 0]	0	0	0	875599
LD37141558.las	251579002.62	251579682.93	[-354, 4160]	[-2.124, 24.96]	[0, 0]	[0, 1]	[0, 1]	[0, 0]	0	0	0	920467
LD37141561.las	251579014.26	251579671.88	[-244, 4159]	[-1.464, 24.954]	[0, 0]	[0, 1]	[0, 1]	[0, 0]	0	0	0	1022124
LD37141564.las	251579026.18	251579661.50	[-131, 4162]	[-0.786, 24.972]	[0, 0]	[0, 1]	[0, 1]	[0, 0]	0	0	0	1092385
LD37141567.las	251579037.77	251579650.90	[-34, 4162]	[-0.204, 24.972]	[0, 0]	[0, 1]	[0, 1]	[0, 0]	0	0	0	1214563
LD37141570.las	251579049.42	251579640.28	[89, 4162]	[0.534, 24.972]	[0, 0]	[0, 1]	[0, 1]	[0, 0]	0	0	0	1245223
LD37141573.las	251579061.20	251579630.44	[180, 4160]	[1.08, 24.96]	[0, 0]	[0, 1]	[0, 1]	[0, 0]	0	0	0	1331191
LD37141576.las	251579072.81	251579619.69	[247, 4160]	[1.482, 24.96]	[0, 0]	[0, 1]	[0, 1]	[0, 0]	0	0	0	1490726
LD37141579.las	251579084.98	251579608.84	[322, 4159]	[1.932, 24.954]	[0, 0]	[0, 1]	[0, 1]	[0, 0]	0	0	0	1877793
LD37141582.las	251579097.26	251579597.86	[415, 4163]	[2.49, 24.978]	[0, 0]	[0, 1]	[0, 1]	[0, 0]	0	0	0	1650517
LD37141585.las	251579108.91	251579587.13	[509, 4162]	[3.054, 24.972]	[0, 0]	[0, 1]	[0, 1]	[0, 0]	0	0	0	1740395
LD37141588.las	251579121.17	251579576.11	[618, 4161]	[3.708, 24.966]	[0, 0]	[0, 1]	[0, 1]	[0, 0]	0	0	0	1684981
LD37141591.las	251579133.31	251579566.08	[730, 4163]	[4.38, 24.978]	[0, 0]	[0, 1]	[0, 1]	[0, 0]	0	0	0	1701475
LD37141594.las	251579144.75	251579555.26	[816, 4162]	[4.896, 24.972]	[0, 0]	[0, 1]	[0, 1]	[0, 0]	0	0	0	1794081

DPH-1.3 Report on ASPRS LAS File Format (Tiled Data) - Informational - continued

File	GPS Time min	GPS Time max	Extended Scan Angle	Scan Angle Rank	Scanner Channel	Scan Direction	Edge of Flight Line	User Data	Counts for Synthetic	Key-points	Withheld	Overlap
LD37141597.las	251579156.47	251579545.23	[898, 4162]	[5.388, 24.972]	[0, 0]	[0, 1]	[0, 1]	[0, 0]	0	0	0	1985428
LD37141600.las	251579169.13	251579535.12	[998, 4161]	[5.988, 24.966]	[0, 0]	[0, 1]	[0, 1]	[0, 0]	0	0	0	2263839
LD37141603.las	251579181.06	251579522.80	[1137, 4160]	[6.822, 24.96]	[0, 0]	[0, 1]	[0, 1]	[0, 0]	0	0	0	2349235
LD37141606.las	251579192.19	251579511.96	[1214, 4161]	[7.284, 24.966]	[0, 0]	[0, 1]	[0, 1]	[0, 0]	0	0	0	2452907
LD37141609.las	251579203.99	251579501.23	[1307, 4162]	[7.842, 24.972]	[0, 0]	[0, 1]	[0, 1]	[0, 0]	0	0	0	2443210
LD37141612.las	251579216.58	251579491.34	[1403, 4166]	[8.418, 24.996]	[0, 0]	[0, 1]	[0, 1]	[0, 0]	0	0	0	2519792
LD37141615.las	251579227.83	251579480.44	[1523, 4166]	[9.138, 24.996]	[0, 0]	[0, 1]	[0, 1]	[0, 0]	0	0	0	2957899
LD37141618.las	251579240.50	251579470.32	[1623, 4159]	[9.738, 24.954]	[0, 0]	[0, 1]	[0, 1]	[0, 0]	0	0	0	100026
LD37171339.las	251580458.01	251580723.60	[-4192, -966]	[-25.152, -5.796]	[0, 0]	[0, 1]	[0, 1]	[0, 0]	0	0	0	199376
LD37171342.las	251580447.34	251580735.72	[-4193, -867]	[-25.158, -5.202]	[0, 0]	[0, 1]	[0, 1]	[0, 0]	0	0	0	1916728
LD37171345.las	251580436.64	251580747.12	[-4195, -769]	[-25.17, -4.614]	[0, 0]	[0, 1]	[0, 1]	[0, 0]	0	0	0	2075337
LD37171348.las	251580426.47	251580760.01	[-4195, -677]	[-25.17, -4.062]	[0, 0]	[0, 1]	[0, 1]	[0, 0]	0	0	0	1902252
LD37171351.las	251580415.76	251580771.71	[-4194, -564]	[-25.164, -3.384]	[0, 0]	[0, 1]	[0, 1]	[0, 0]	0	0	0	1471040
LD37171354.las	251580404.97	251580784.25	[-4193, -462]	[-25.158, -2.772]	[0, 0]	[0, 1]	[0, 1]	[0, 0]	0	0	0	1464470
LD37171357.las	251580394.25	251580796.13	[-4197, -373]	[-25.182, -2.238]	[0, 0]	[0, 1]	[0, 1]	[0, 0]	0	0	0	1341537
LD37171360.las	251580383.55	251580809.07	[-4195, -265]	[-25.17, -1.59]	[0, 0]	[0, 1]	[0, 1]	[0, 0]	0	0	0	1382170
LD37171363.las	251580372.96	251580820.89	[-4197, -154]	[-25.182, -0.924]	[0, 0]	[0, 1]	[0, 1]	[0, 0]	0	0	0	1209299
LD37171366.las	251580362.52	251580833.07	[-4197, -39]	[-25.182, -0.234]	[0, 0]	[0, 1]	[0, 1]	[0, 0]	0	0	0	1177684
LD37171369.las	251580352.19	251580845.82	[-4194, 45]	[-25.164, 0.27]	[0, 0]	[0, 1]	[0, 1]	[0, 0]	0	0	0	1133761
LD37171372.las	251580342.04	251580857.84	[-4193, 133]	[-25.158, 0.798]	[0, 0]	[0, 1]	[0, 1]	[0, 0]	0	0	0	960551
LD37171375.las	251580331.72	251580870.28	[-4194, 194]	[-25.164, 1.164]	[0, 0]	[0, 1]	[0, 1]	[0, 0]	0	0	0	898469
LD37171378.las	251580320.51	251580882.59	[-4194, 314]	[-25.164, 1.884]	[0, 0]	[0, 1]	[0, 1]	[0, 0]	0	0	0	823114
LD37171381.las	251580309.39	251580895.23	[-4194, 445]	[-25.164, 2.67]	[0, 0]	[0, 1]	[0, 1]	[0, 0]	0	0	0	786855
LD37171384.las	251580299.31	251580908.09	[-4194, 550]	[-25.164, 3.3]	[0, 0]	[0, 1]	[0, 1]	[0, 0]	0	0	0	543321
LD37171387.las	251580288.41	251580915.70	[-4177, 639]	[-25.062, 3.834]	[0, 0]	[0, 1]	[0, 1]	[0, 0]	0	0	0	142982
LD37171390.las	251580277.83	251580288.87	[-2600, 718]	[-15.6, 4.308]	[0, 0]	[0, 1]	[0, 0]	[0, 0]	0	0	0	0
LD37171393.las	251580266.81	251580937.40	[-4110, 815]	[-24.66, 4.89]	[0, 0]	[0, 1]	[0, 0]	[0, 0]	0	0	0	6
LD37171396.las	251580255.99	251580267.20	[-2430, 930]	[-14.58, 5.58]	[0, 0]	[0, 1]	[0, 0]	[0, 0]	0	0	0	0
LD37171399.las	251580245.16	251580256.24	[-2335, 1024]	[-14.01, 6.144]	[0, 0]	[0, 1]	[0, 0]	[0, 0]	0	0	0	0
LD37171402.las	251580234.47	251580245.55	[-2254, 1120]	[-13.524, 6.72]	[0, 0]	[0, 1]	[0, 0]	[0, 0]	0	0	0	0
LD37171405.las	251580223.74	251580234.71	[-2152, 1222]	[-12.912, 7.332]	[0, 0]	[0, 1]	[0, 0]	[0, 0]	0	0	0	0
LD37171408.las	251580212.82	251580223.97	[-2045, 1340]	[-12.27, 8.04]	[0, 0]	[0, 1]	[0, 0]	[0, 0]	0	0	0	0
LD37171411.las	251580201.85	251580213.08	[-1935, 1419]	[-11.61, 8.514]	[0, 0]	[0, 1]	[0, 0]	[0, 0]	0	0	0	0
LD37171414.las	251580190.71	251580202.17	[-1864, 1509]	[-11.184, 9.054]	[0, 0]	[0, 1]	[0, 0]	[0, 0]	0	0	0	0
LD37171417.las	251580180.20	251580190.96	[-1772, 1601]	[-10.632, 9.606]	[0, 0]	[0, 1]	[0, 0]	[0, 0]	0	0	0	0
LD37171420.las	251580169.36	251580180.28	[-1675, 1728]	[-10.05, 10.368]	[0, 0]	[0, 1]	[0, 0]	[0, 0]	0	0	0	0
LD37171423.las	251580158.58	251580169.54	[-1550, 1832]	[-9.3, 10.992]	[0, 0]	[0, 1]	[0, 0]	[0, 0]	0	0	0	0
LD37171426.las	251580147.71	251580158.84	[-1453, 1920]	[-8.718, 11.52]	[0, 0]	[0, 1]	[0, 0]	[0, 0]	0	0	0	0
LD37171429.las	251580136.69	251580147.86	[-1350, 2021]	[-8.1, 12.126]	[0, 0]	[0, 1]	[0, 0]	[0, 0]	0	0	0	0
LD37171432.las	251580124.69	251580136.82	[-1234, 2135]	[-7.404, 12.81]	[0, 0]	[0, 1]	[0, 0]	[0, 0]	0	0	0	0
LD37171435.las	251580113.89	251580124.97	[-1132, 2206]	[-6.792, 13.236]	[0, 0]	[0, 1]	[0, 0]	[0, 0]	0	0	0	0
LD37171438.las	251580102.86	251580114.20	[-1066, 2276]	[-6.396, 13.656]	[0, 0]	[0, 1]	[0, 0]	[0, 0]	0	0	0	0
LD37171441.las	251580091.17	251580103.08	[-985, 2395]	[-5.91, 14.37]	[0, 0]	[0, 1]	[0, 0]	[0, 0]	0	0	0	0
LD37171444.las	251580080.66	251580091.28	[-881, 2497]	[-5.286, 14.982]	[0, 0]	[0, 1]	[0, 0]	[0, 0]	0	0	0	0
LD37171447.las	251580070.36	251580080.79	[-766, 2589]	[-4.596, 15.534]	[0, 0]	[0, 1]	[0, 0]	[0, 0]	0	0	0	0
LD37171450.las	251578588.26	251580070.48	[-660, 4161]	[-3.96, 24.966]	[0, 0]	[0, 1]	[0, 1]	[0, 0]	0	0	0	30390
LD37171453.las	251578590.57	251580058.79	[-551, 4158]	[-3.306, 24.948]	[0, 0]	[0, 1]	[0, 1]	[0, 0]	0	0	0	325334
LD37171456.las	251578602.18	251580048.55	[-476, 4158]	[-2.856, 24.948]	[0, 0]	[0, 1]	[0, 1]	[0, 0]	0	0	0	486664
LD37171459.las	251578614.48	251580037.48	[-367, 4161]	[-2.202, 24.966]	[0, 0]	[0, 1]	[0, 1]	[0, 0]	0	0	0	605009

DPH-1.3 Report on ASPRS LAS File Format (Tiled Data) - Informational - continued

File	GPS Time min	GPS Time max	Extended Scan Angle	Scan Angle Rank	Scanner Channel	Scan Direction	Edge of Flight Line	User Data	Counts for Synthetic	Key-points	Withheld	Overlap
LD37171462.las	251578625.76	251580025.94	[-275, 4159]	[-1.65, 24.954]	[0, 0]	[0, 1]	[0, 1]	[0, 0]	0	0	0	741165
LD37171465.las	251578637.50	251580015.72	[-197, 4161]	[-1.182, 24.966]	[0, 0]	[0, 1]	[0, 1]	[0, 0]	0	0	0	847819
LD37171468.las	251578648.93	251580004.62	[-82, 4162]	[-0.492, 24.972]	[0, 0]	[0, 1]	[0, 1]	[0, 0]	0	0	0	970525
LD37171471.las	251578660.69	251579993.26	[26, 4160]	[0.156, 24.96]	[0, 0]	[0, 1]	[0, 1]	[0, 0]	0	0	0	1130401
LD37171474.las	251578673.13	251579982.71	[112, 4160]	[0.672, 24.96]	[0, 0]	[0, 1]	[0, 1]	[0, 0]	0	0	0	1055326
LD37171477.las	251578684.17	251579972.00	[220, 4163]	[1.32, 24.978]	[0, 0]	[0, 1]	[0, 1]	[0, 0]	0	0	0	1244548
LD37171480.las	251578696.00	251579961.75	[319, 4161]	[1.914, 24.966]	[0, 0]	[0, 1]	[0, 1]	[0, 0]	0	0	0	1536118
LD37171483.las	251578707.76	251579950.84	[426, 4161]	[2.556, 24.966]	[0, 0]	[0, 1]	[0, 1]	[0, 0]	0	0	0	1682999
LD37171486.las	251578719.18	251579939.71	[505, 4160]	[3.03, 24.96]	[0, 0]	[0, 1]	[0, 1]	[0, 0]	0	0	0	1618464
LD37171489.las	251578730.62	251579929.05	[600, 4160]	[3.6, 24.96]	[0, 0]	[0, 1]	[0, 1]	[0, 0]	0	0	0	2127998
LD37171492.las	251578742.19	251579918.24	[705, 4160]	[4.23, 24.96]	[0, 0]	[0, 1]	[0, 1]	[0, 0]	0	0	0	1671543
LD37171495.las	251578753.82	251579907.14	[798, 4161]	[4.788, 24.966]	[0, 0]	[0, 1]	[0, 1]	[0, 0]	0	0	0	1731420
LD37171498.las	251578765.52	251579897.06	[876, 4160]	[5.256, 24.96]	[0, 0]	[0, 1]	[0, 1]	[0, 0]	0	0	0	1914998
LD37171501.las	251578777.55	251579886.22	[997, 4163]	[5.982, 24.978]	[0, 0]	[0, 1]	[0, 1]	[0, 0]	0	0	0	2362324
LD37171504.las	251578789.20	251579875.61	[1113, 4160]	[6.678, 24.96]	[0, 0]	[0, 1]	[0, 1]	[0, 0]	0	0	0	2314444
LD37171507.las	251578800.53	251579864.91	[1202, 4161]	[7.212, 24.966]	[0, 0]	[0, 1]	[0, 1]	[0, 0]	0	0	0	2356706
LD37171510.las	251578812.22	251579854.11	[1289, 4161]	[7.734, 24.966]	[0, 0]	[0, 1]	[0, 1]	[0, 0]	0	0	0	2485537
LD37171513.las	251578824.40	251579843.29	[1379, 4160]	[8.274, 24.96]	[0, 0]	[0, 1]	[0, 1]	[0, 0]	0	0	0	2539338
LD37171516.las	251578836.08	251579831.98	[1463, 4160]	[8.778, 24.96]	[0, 0]	[0, 1]	[0, 1]	[0, 0]	0	0	0	2437188
LD37171519.las	251578847.82	251579821.64	[1541, 4162]	[9.246, 24.972]	[0, 0]	[0, 1]	[0, 1]	[0, 0]	0	0	0	2422862
LD37171522.las	251578859.27	251579811.30	[1639, 4161]	[9.834, 24.966]	[0, 0]	[0, 1]	[0, 1]	[0, 0]	0	0	0	2542227
LD37171525.las	251578870.87	251579800.15	[1738, 4161]	[10.428, 24.966]	[0, 0]	[0, 1]	[0, 1]	[0, 0]	0	0	0	2672925
LD37171528.las	251578883.43	251579789.32	[1660, 4165]	[9.96, 24.99]	[0, 0]	[0, 1]	[0, 1]	[0, 0]	0	0	0	2726650
LD37171531.las	251578895.58	251579778.61	[1547, 4162]	[9.282, 24.972]	[0, 0]	[0, 1]	[0, 1]	[0, 0]	0	0	0	2679777
LD37171534.las	251578907.45	251579768.02	[1453, 4160]	[8.718, 24.96]	[0, 0]	[0, 1]	[0, 1]	[0, 0]	0	0	0	2656465
LD37171537.las	251578919.14	251579757.66	[1353, 4167]	[8.118, 25.002]	[0, 0]	[0, 1]	[0, 1]	[0, 0]	0	0	0	2489396
LD37171540.las	251578930.64	251579747.20	[1287, 4162]	[7.722, 24.972]	[0, 0]	[0, 1]	[0, 1]	[0, 0]	0	0	0	2500599
LD37171543.las	251578942.74	251579736.11	[1180, 4160]	[7.08, 24.96]	[0, 0]	[0, 1]	[0, 1]	[0, 0]	0	0	0	2406599
LD37171546.las	251578954.65	251579724.46	[1064, 4160]	[6.384, 24.96]	[0, 0]	[0, 1]	[0, 1]	[0, 0]	0	0	0	1991786
LD37171549.las	251578965.84	251579713.87	[977, 4160]	[5.862, 24.96]	[0, 0]	[0, 1]	[0, 1]	[0, 0]	0	0	0	1873017
LD37171552.las	251578977.26	251579703.33	[886, 4159]	[5.316, 24.954]	[0, 0]	[0, 1]	[0, 1]	[0, 0]	0	0	0	1849834
LD37171555.las	251578989.48	251579692.74	[786, 4160]	[4.716, 24.96]	[0, 0]	[0, 1]	[0, 1]	[0, 0]	0	0	0	1690431
LD37171558.las	251579001.62	251579682.81	[705, 4159]	[4.23, 24.954]	[0, 0]	[0, 1]	[0, 1]	[0, 0]	0	0	0	1709804
LD37171561.las	251579013.30	251579671.76	[611, 4160]	[3.666, 24.96]	[0, 0]	[0, 1]	[0, 1]	[0, 0]	0	0	0	1540924
LD37171564.las	251579025.11	251579661.47	[493, 4161]	[2.958, 24.966]	[0, 0]	[0, 1]	[0, 1]	[0, 0]	0	0	0	1491450
LD37171567.las	251579036.81	251579650.77	[407, 4165]	[2.442, 24.99]	[0, 0]	[0, 1]	[0, 1]	[0, 0]	0	0	0	1407393
LD37171570.las	251579048.50	251579640.29	[347, 4163]	[2.082, 24.978]	[0, 0]	[0, 1]	[0, 1]	[0, 0]	0	0	0	1314803
LD37171573.las	251579060.26	251579630.05	[242, 4167]	[1.452, 25.002]	[0, 0]	[0, 1]	[0, 1]	[0, 0]	0	0	0	1251766
LD37171576.las	251579071.76	251579619.55	[141, 4159]	[0.846, 24.954]	[0, 0]	[0, 1]	[0, 1]	[0, 0]	0	0	0	1234243
LD37171579.las	251579083.91	251579608.66	[39, 4161]	[0.234, 24.966]	[0, 0]	[0, 1]	[0, 1]	[0, 0]	0	0	0	1193351
LD37171582.las	251579096.11	251579597.79	[-84, 4159]	[-0.504, 24.954]	[0, 0]	[0, 1]	[0, 1]	[0, 0]	0	0	0	1124846
LD37171585.las	251579107.94	251579586.99	[-144, 4159]	[-0.864, 24.954]	[0, 0]	[0, 1]	[0, 1]	[0, 0]	0	0	0	1018573
LD37171588.las	251579120.23	251579576.10	[-199, 4160]	[-1.194, 24.96]	[0, 0]	[0, 1]	[0, 1]	[0, 0]	0	0	0	811370
LD37171591.las	251579132.34	251579565.99	[-326, 4162]	[-1.956, 24.972]	[0, 0]	[0, 1]	[0, 1]	[0, 0]	0	0	0	752758
LD37171594.las	251579143.42	251579555.13	[-438, 4159]	[-2.628, 24.954]	[0, 0]	[0, 1]	[0, 1]	[0, 0]	0	0	0	621268
LD37171597.las	251579155.47	251579545.11	[-512, 4162]	[-3.072, 24.972]	[0, 0]	[0, 1]	[0, 1]	[0, 0]	0	0	0	506081
LD37171600.las	251579168.04	251579535.11	[-630, 4160]	[-3.78, 24.96]	[0, 0]	[0, 1]	[0, 1]	[0, 0]	0	0	0	365017
LD37171603.las	251579180.02	251579522.67	[-746, 4159]	[-4.476, 24.954]	[0, 0]	[0, 1]	[0, 1]	[0, 0]	0	0	0	31363
LD37171606.las	251579191.27	251579509.89	[-829, 4145]	[-4.974, 24.87]	[0, 0]	[0, 1]	[0, 1]	[0, 0]	0	0	0	52

DPH-1.3 Report on ASPRS LAS File Format (Tiled Data) - Informational - continued

File	GPS Time min	GPS Time max	Extended Scan Angle	Scan Angle Rank	Scanner Channel	Scan Direction	Edge of Flight Line	User Data	Counts for Synthetic	Key-points	Withheld	Overlap
LD37171609.las	251579203.04	251579498.98	[-911, 4150]	[-5.466, 24.9]	[0, 0]	[0, 1]	[0, 0]	[0, 0]	0	0	0	14
LD37171612.las	251579215.57	251579227.82	[-1045, 2312]	[-6.27, 13.872]	[0, 0]	[0, 1]	[0, 0]	[0, 0]	0	0	0	0
LD37171615.las	251579226.83	251579240.49	[-1140, 2192]	[-6.84, 13.152]	[0, 0]	[0, 1]	[0, 0]	[0, 0]	0	0	0	0
LD37171618.las	251579239.51	251579241.03	[-1148, 2095]	[-6.888, 12.57]	[0, 0]	[0, 1]	[0, 0]	[0, 0]	0	0	0	0
LD37201339.las	251580457.41	251580458.97	[-1019, 2241]	[-6.114, 13.446]	[0, 0]	[0, 1]	[0, 0]	[0, 0]	0	0	0	0
LD37201342.las	251580446.78	251580458.01	[-1014, 2319]	[-6.084, 13.914]	[0, 0]	[0, 1]	[0, 0]	[0, 0]	0	0	0	0
LD37201345.las	251580436.16	251580447.33	[-915, 2437]	[-5.49, 14.622]	[0, 0]	[0, 1]	[0, 0]	[0, 0]	0	0	0	0
LD37201348.las	251580426.06	251580436.63	[-818, 2516]	[-4.908, 15.096]	[0, 0]	[0, 1]	[0, 0]	[0, 0]	0	0	0	0
LD37201351.las	251578184.30	251580426.46	[-724, 4157]	[-4.344, 24.942]	[0, 0]	[0, 1]	[0, 1]	[0, 0]	0	0	0	15555
LD37201354.las	251578190.82	251580415.75	[-611, 4160]	[-3.666, 24.96]	[0, 0]	[0, 1]	[0, 1]	[0, 0]	0	0	0	276132
LD37201357.las	251578203.58	251580404.96	[-509, 4162]	[-3.054, 24.972]	[0, 0]	[0, 1]	[0, 1]	[0, 0]	0	0	0	438854
LD37201360.las	251578215.66	251580394.24	[-421, 4159]	[-2.526, 24.954]	[0, 0]	[0, 1]	[0, 1]	[0, 0]	0	0	0	661199
LD37201363.las	251578227.49	251580383.54	[-312, 4158]	[-1.872, 24.948]	[0, 0]	[0, 1]	[0, 1]	[0, 0]	0	0	0	738101
LD37201366.las	251578239.64	251580372.96	[-202, 4159]	[-1.212, 24.954]	[0, 0]	[0, 1]	[0, 1]	[0, 0]	0	0	0	907269
LD37201369.las	251578252.01	251580362.51	[-87, 4165]	[-0.522, 24.99]	[0, 0]	[0, 1]	[0, 1]	[0, 0]	0	0	0	949758
LD37201372.las	251578263.87	251580352.18	[-2, 4158]	[-0.012, 24.948]	[0, 0]	[0, 1]	[0, 1]	[0, 0]	0	0	0	1060541
LD37201375.las	251578276.40	251580342.03	[85, 4160]	[0.51, 24.96]	[0, 0]	[0, 1]	[0, 1]	[0, 0]	0	0	0	1156791
LD37201378.las	251578288.77	251580331.71	[146, 4160]	[0.876, 24.96]	[0, 0]	[0, 1]	[0, 1]	[0, 0]	0	0	0	1172496
LD37201381.las	251578300.29	251580320.50	[267, 4160]	[1.602, 24.96]	[0, 0]	[0, 1]	[0, 1]	[0, 0]	0	0	0	1391343
LD37201384.las	251578312.82	251580309.38	[396, 4159]	[2.376, 24.954]	[0, 0]	[0, 1]	[0, 1]	[0, 0]	0	0	0	1466884
LD37201387.las	251578325.51	251580299.30	[502, 4158]	[3.012, 24.948]	[0, 0]	[0, 1]	[0, 1]	[0, 0]	0	0	0	1421258
LD37201390.las	251578337.10	251580288.41	[590, 4163]	[3.54, 24.978]	[0, 0]	[0, 1]	[0, 1]	[0, 0]	0	0	0	1600736
LD37201393.las	251578349.43	251580277.82	[670, 4161]	[4.02, 24.966]	[0, 0]	[0, 1]	[0, 1]	[0, 0]	0	0	0	2275922
LD37201396.las	251578362.02	251580266.81	[767, 4161]	[4.602, 24.966]	[0, 0]	[0, 1]	[0, 1]	[0, 0]	0	0	0	1881334
LD37201399.las	251578374.74	251580255.98	[882, 4161]	[5.292, 24.966]	[0, 0]	[0, 1]	[0, 1]	[0, 0]	0	0	0	1908595
LD37201402.las	251578386.93	251580245.15	[976, 4159]	[5.856, 24.954]	[0, 0]	[0, 1]	[0, 1]	[0, 0]	0	0	0	1973328
LD37201405.las	251578398.84	251580234.46	[1072, 4160]	[6.432, 24.96]	[0, 0]	[0, 1]	[0, 1]	[0, 0]	0	0	0	2786315
LD37201408.las	251578410.83	251580223.73	[1174, 4164]	[7.044, 24.984]	[0, 0]	[0, 1]	[0, 1]	[0, 0]	0	0	0	3112657
LD37201411.las	251578424.00	251580212.82	[1292, 4161]	[7.752, 24.966]	[0, 0]	[0, 1]	[0, 1]	[0, 0]	0	0	0	2586325
LD37201414.las	251578435.86	251580201.84	[1370, 4164]	[8.22, 24.984]	[0, 0]	[0, 1]	[0, 1]	[0, 0]	0	0	0	2567749
LD37201417.las	251578447.70	251580190.70	[1461, 4169]	[8.766, 25.014]	[0, 0]	[0, 1]	[0, 1]	[0, 0]	0	0	0	2288789
LD37201420.las	251578459.46	251580180.19	[1552, 4167]	[9.312, 25.002]	[0, 0]	[0, 1]	[0, 1]	[0, 0]	0	0	0	2295230
LD37201423.las	251578471.04	251580169.35	[1679, 4161]	[10.074, 24.966]	[0, 0]	[0, 1]	[0, 1]	[0, 0]	0	0	0	2286499
LD37201426.las	251578483.15	251580158.58	[1785, 4161]	[10.71, 24.966]	[0, 0]	[0, 1]	[0, 1]	[0, 0]	0	0	0	2253735
LD37201429.las	251578494.62	251580147.71	[1813, 4161]	[10.878, 24.966]	[0, 0]	[0, 1]	[0, 1]	[0, 0]	0	0	0	2312611
LD37201432.las	251578506.20	251580136.69	[1692, 4165]	[10.152, 24.99]	[0, 0]	[0, 1]	[0, 1]	[0, 0]	0	0	0	2496303
LD37201435.las	251578518.46	251580124.68	[1572, 4166]	[9.432, 24.996]	[0, 0]	[0, 1]	[0, 1]	[0, 0]	0	0	0	2362269
LD37201438.las	251578530.80	251580113.88	[1478, 4162]	[8.868, 24.972]	[0, 0]	[0, 1]	[0, 1]	[0, 0]	0	0	0	2395823
LD37201441.las	251578543.20	251580102.85	[1407, 4167]	[8.442, 25.002]	[0, 0]	[0, 1]	[0, 1]	[0, 0]	0	0	0	2344264
LD37201444.las	251578554.43	251580091.16	[1318, 4161]	[7.908, 24.966]	[0, 0]	[0, 1]	[0, 1]	[0, 0]	0	0	0	2286883
LD37201447.las	251578566.32	251580080.65	[1198, 4163]	[7.188, 24.978]	[0, 0]	[0, 1]	[0, 1]	[0, 0]	0	0	0	2261951
LD37201450.las	251578578.15	251580070.35	[1088, 4164]	[6.528, 24.984]	[0, 0]	[0, 1]	[0, 1]	[0, 0]	0	0	0	2310516
LD37201453.las	251578589.60	251580058.61	[994, 4160]	[5.964, 24.96]	[0, 0]	[0, 1]	[0, 1]	[0, 0]	0	0	0	1899837
LD37201456.las	251578601.03	251580048.37	[913, 4163]	[5.478, 24.978]	[0, 0]	[0, 1]	[0, 1]	[0, 0]	0	0	0	1888104
LD37201459.las	251578613.25	251580037.32	[802, 4161]	[4.812, 24.966]	[0, 0]	[0, 1]	[0, 1]	[0, 0]	0	0	0	1758019
LD37201462.las	251578624.65	251580025.62	[700, 4161]	[4.2, 24.966]	[0, 0]	[0, 1]	[0, 1]	[0, 0]	0	0	0	1482107
LD37201465.las	251578636.34	251580015.54	[589, 4164]	[3.534, 24.984]	[0, 0]	[0, 1]	[0, 1]	[0, 0]	0	0	0	1466189
LD37201468.las	251578647.87	251580004.45	[505, 4160]	[3.03, 24.96]	[0, 0]	[0, 1]	[0, 1]	[0, 0]	0	0	0	1401721
LD37201471.las	251578659.82	251579992.98	[422, 4161]	[2.532, 24.966]	[0, 0]	[0, 1]	[0, 1]	[0, 0]	0	0	0	1256022

DPH-1.3 Report on ASPRS LAS File Format (Tiled Data) - Informational - continued

File	GPS Time min	GPS Time max	Extended Scan Angle	Scan Angle Rank	Scanner Channel	Scan Direction	Edge of Flight Line	User Data	Counts for Synthetic	Key-points	Withheld	Overlap
LD37201474.las	251578672.05	251579982.48	[305, 4161]	[1.83, 24.966]	[0, 0]	[0, 1]	[0, 1]	[0, 0]	0	0	0	1184453
LD37201477.las	251578683.31	251579972.01	[190, 4162]	[1.14, 24.972]	[0, 0]	[0, 1]	[0, 1]	[0, 0]	0	0	0	1090040
LD37201480.las	251578694.89	251579961.68	[96, 4164]	[0.576, 24.984]	[0, 0]	[0, 1]	[0, 1]	[0, 0]	0	0	0	1087076
LD37201483.las	251578706.72	251579950.54	[7, 4160]	[0.042, 24.96]	[0, 0]	[0, 1]	[0, 1]	[0, 0]	0	0	0	996857
LD37201486.las	251578718.03	251579939.41	[-99, 4160]	[-0.594, 24.96]	[0, 0]	[0, 1]	[0, 1]	[0, 0]	0	0	0	861874
LD37201489.las	251578729.74	251579928.73	[-204, 4160]	[-1.224, 24.96]	[0, 0]	[0, 1]	[0, 1]	[0, 0]	0	0	0	942488
LD37201492.las	251578741.11	251579917.97	[-298, 4158]	[-1.788, 24.948]	[0, 0]	[0, 1]	[0, 1]	[0, 0]	0	0	0	697440
LD37201495.las	251578752.74	251579906.75	[-393, 4160]	[-2.358, 24.96]	[0, 0]	[0, 1]	[0, 1]	[0, 0]	0	0	0	570516
LD37201498.las	251578764.31	251579896.75	[-496, 4162]	[-2.976, 24.972]	[0, 0]	[0, 1]	[0, 1]	[0, 0]	0	0	0	507610
LD37201501.las	251578776.22	251579886.04	[-608, 4161]	[-3.648, 24.966]	[0, 0]	[0, 1]	[0, 1]	[0, 0]	0	0	0	285946
LD37201504.las	251578788.13	251579875.50	[-705, 4139]	[-4.23, 24.834]	[0, 0]	[0, 1]	[0, 1]	[0, 0]	0	0	0	188
LD37201507.las	251578799.56	251578812.21	[-781, 2545]	[-4.686, 15.27]	[0, 0]	[0, 1]	[0, 0]	[0, 0]	0	0	0	0
LD37201510.las	251578811.03	251579847.22	[-883, 4148]	[-5.298, 24.888]	[0, 0]	[0, 1]	[0, 0]	[0, 0]	0	0	0	42
LD37201513.las	251578823.29	251578836.07	[-992, 2337]	[-5.952, 14.022]	[0, 0]	[0, 1]	[0, 0]	[0, 0]	0	0	0	0
LD37201516.las	251578835.00	251578847.81	[-1091, 2220]	[-6.546, 13.32]	[0, 0]	[0, 1]	[0, 0]	[0, 0]	0	0	0	0
LD37201519.las	251578846.80	251578859.26	[-1176, 2107]	[-7.056, 12.642]	[0, 0]	[0, 1]	[0, 0]	[0, 0]	0	0	0	0
LD37201522.las	251578858.42	251578870.86	[-1238, 2017]	[-7.428, 12.102]	[0, 0]	[0, 1]	[0, 0]	[0, 0]	0	0	0	0
LD37201525.las	251578869.97	251578883.42	[-1325, 1931]	[-7.95, 11.586]	[0, 0]	[0, 1]	[0, 0]	[0, 0]	0	0	0	0
LD37201528.las	251578882.07	251578895.57	[-1430, 1831]	[-8.58, 10.986]	[0, 0]	[0, 1]	[0, 0]	[0, 0]	0	0	0	0
LD37201531.las	251578894.41	251578907.44	[-1535, 1708]	[-9.21, 10.248]	[0, 0]	[0, 1]	[0, 0]	[0, 0]	0	0	0	0
LD37201534.las	251578906.51	251578919.13	[-1620, 1595]	[-9.72, 9.57]	[0, 0]	[0, 1]	[0, 0]	[0, 0]	0	0	0	0
LD37201537.las	251578918.09	251578930.63	[-1703, 1500]	[-10.218, 9]	[0, 0]	[0, 1]	[0, 0]	[0, 0]	0	0	0	0
LD37201540.las	251578929.84	251578942.73	[-1754, 1402]	[-10.524, 8.412]	[0, 0]	[0, 1]	[0, 0]	[0, 0]	0	0	0	0
LD37201543.las	251578941.78	251578954.64	[-1854, 1336]	[-11.124, 8.016]	[0, 0]	[0, 1]	[0, 0]	[0, 0]	0	0	0	0
LD37201546.las	251578953.57	251578965.83	[-1969, 1228]	[-11.814, 7.368]	[0, 0]	[0, 1]	[0, 0]	[0, 0]	0	0	0	0
LD37201549.las	251578964.89	251578977.25	[-2042, 1112]	[-12.252, 6.672]	[0, 0]	[0, 1]	[0, 0]	[0, 0]	0	0	0	0
LD37201552.las	251577120.74	251578989.48	[-4170, 1025]	[-25.02, 6.15]	[0, 0]	[0, 1]	[0, 0]	[0, 0]	0	0	0	14
LD37201555.las	251577110.17	251579001.61	[-4162, 934]	[-24.972, 5.604]	[0, 0]	[0, 1]	[0, 0]	[0, 0]	0	0	0	48
LD37201558.las	251577096.25	251579013.29	[-4197, 834]	[-25.182, 5.004]	[0, 0]	[0, 1]	[0, 1]	[0, 0]	0	0	0	159762
LD37201561.las	251577085.31	251579025.10	[-4193, 753]	[-25.158, 4.518]	[0, 0]	[0, 1]	[0, 1]	[0, 0]	0	0	0	412442
LD37201564.las	251577075.16	251579036.80	[-4196, 660]	[-25.176, 3.96]	[0, 0]	[0, 1]	[0, 1]	[0, 0]	0	0	0	576898
LD37201567.las	251577064.10	251579048.49	[-4195, 541]	[-25.17, 3.246]	[0, 0]	[0, 1]	[0, 1]	[0, 0]	0	0	0	641412
LD37201570.las	251577052.56	251579060.25	[-4191, 456]	[-25.146, 2.736]	[0, 0]	[0, 1]	[0, 1]	[0, 0]	0	0	131295	533870
LD37201573.las	251577042.22	251579071.75	[-4198, 396]	[-25.188, 2.376]	[0, 0]	[0, 1]	[0, 1]	[0, 0]	0	0	0	783152
LD37201576.las	251577031.86	251579083.90	[-4192, 290]	[-25.152, 1.74]	[0, 0]	[0, 1]	[0, 1]	[0, 0]	0	0	0	834620
LD37201579.las	251577021.41	251579096.10	[-4194, 189]	[-25.164, 1.134]	[0, 0]	[0, 1]	[0, 1]	[0, 0]	0	0	0	921941
LD37201582.las	251577010.27	251579107.93	[-4192, 86]	[-25.152, 0.516]	[0, 0]	[0, 1]	[0, 1]	[0, 0]	0	0	66217	872858
LD37201585.las	251576999.70	251579120.23	[-4191, -35]	[-25.146, -0.21]	[0, 0]	[0, 1]	[0, 1]	[0, 0]	0	0	0	1102489
LD37201588.las	251576988.64	251579132.34	[-4198, -96]	[-25.188, -0.576]	[0, 0]	[0, 1]	[0, 1]	[0, 0]	0	0	0	1272891
LD37201591.las	251576977.62	251579143.41	[-4194, -150]	[-25.164, -0.9]	[0, 0]	[0, 1]	[0, 1]	[0, 0]	0	0	0	1285916
LD37201594.las	251576966.92	251579155.47	[-4187, -278]	[-25.122, -1.668]	[0, 0]	[0, 1]	[0, 1]	[0, 0]	0	0	0	1262185
LD37201597.las	251576955.95	251579168.03	[-4174, -390]	[-25.044, -2.34]	[0, 0]	[0, 1]	[0, 1]	[0, 0]	0	0	0	1363701
LD37201600.las	251576945.21	251579180.00	[-4179, -464]	[-25.074, -2.784]	[0, 0]	[0, 1]	[0, 1]	[0, 0]	0	0	0	1413581
LD37201603.las	251576934.27	251579191.26	[-4198, -582]	[-25.188, -3.492]	[0, 0]	[0, 1]	[0, 1]	[0, 0]	0	0	0	1537996
LD37201606.las	251576923.29	251579203.03	[-4175, -698]	[-25.05, -4.188]	[0, 0]	[0, 1]	[0, 1]	[0, 0]	0	0	0	1653015
LD37201609.las	251576912.62	251579215.56	[-4192, -781]	[-25.152, -4.686]	[0, 0]	[0, 1]	[0, 1]	[0, 0]	0	0	0	1733283
LD37201612.las	251576901.72	251579226.82	[-4192, -862]	[-25.152, -5.172]	[0, 0]	[0, 1]	[0, 1]	[0, 0]	0	0	0	1805128
LD37201615.las	251576890.76	251579239.50	[-4191, -997]	[-25.146, -5.982]	[0, 0]	[0, 1]	[0, 1]	[0, 0]	0	0	0	2094788
LD37201618.las	251576889.49	251579240.50	[-4173, -1092]	[-25.038, -6.552]	[0, 0]	[0, 1]	[0, 1]	[0, 0]	0	0	0	231450

DPH-1.3 Report on ASPRS LAS File Format (Tiled Data) - Informational - continued

File	GPS Time min	GPS Time max	Extended Scan Angle	Scan Angle Rank	Scanner Channel	Scan Direction	Edge of Flight Line	User Data	Counts for Synthetic	Key-points	Withheld	Overlap
LD37231 339.las	251578138.93	251580458.51	[1534, 4157]	[9.204, 24.942]	[0, 0]	[0, 1]	[0, 1]	[0, 0]	0	0	0	314073
LD37231 342.las	251578140.26	251580457.40	[1417, 4164]	[8.502, 24.984]	[0, 0]	[0, 1]	[0, 1]	[0, 0]	0	0	0	2763898
LD37231 345.las	251578152.02	251580446.77	[1350, 4162]	[8.1, 24.972]	[0, 0]	[0, 1]	[0, 1]	[0, 0]	0	0	0	2602232
LD37231 348.las	251578164.19	251580436.15	[1240, 4165]	[7.44, 24.99]	[0, 0]	[0, 1]	[0, 1]	[0, 0]	0	0	0	2383506
LD37231 351.las	251578176.66	251580426.05	[1125, 4161]	[6.75, 24.966]	[0, 0]	[0, 1]	[0, 1]	[0, 0]	0	0	0	2483234
LD37231 354.las	251578189.23	251580415.31	[1043, 4163]	[6.258, 24.978]	[0, 0]	[0, 1]	[0, 1]	[0, 0]	0	0	0	2210777
LD37231 357.las	251578202.15	251580404.58	[957, 4164]	[5.742, 24.984]	[0, 0]	[0, 1]	[0, 1]	[0, 0]	0	0	0	1990066
LD37231 360.las	251578214.25	251580393.79	[852, 4164]	[5.112, 24.984]	[0, 0]	[0, 1]	[0, 1]	[0, 0]	0	0	0	2108602
LD37231 363.las	251578226.27	251580383.16	[747, 4163]	[4.482, 24.978]	[0, 0]	[0, 1]	[0, 1]	[0, 0]	0	0	0	1644028
LD37231 366.las	251578238.40	251580372.71	[629, 4170]	[3.774, 25.02]	[0, 0]	[0, 1]	[0, 1]	[0, 0]	0	0	0	1539806
LD37231 369.las	251578250.70	251580362.17	[535, 4163]	[3.21, 24.978]	[0, 0]	[0, 1]	[0, 1]	[0, 0]	0	0	0	1438810
LD37231 372.las	251578263.03	251580352.01	[465, 4162]	[2.79, 24.972]	[0, 0]	[0, 1]	[0, 1]	[0, 0]	0	0	0	1405939
LD37231 375.las	251578275.43	251580341.50	[339, 4164]	[2.034, 24.984]	[0, 0]	[0, 1]	[0, 1]	[0, 0]	0	0	0	1207247
LD37231 378.las	251578287.69	251580331.31	[216, 4162]	[1.296, 24.972]	[0, 0]	[0, 1]	[0, 1]	[0, 0]	0	0	0	1263127
LD37231 381.las	251578299.39	251580319.94	[137, 4163]	[0.822, 24.978]	[0, 0]	[0, 1]	[0, 1]	[0, 0]	0	0	0	1113208
LD37231 384.las	251578311.84	251580309.08	[68, 4161]	[0.408, 24.966]	[0, 0]	[0, 1]	[0, 1]	[0, 0]	0	0	0	948132
LD37231 387.las	251578324.44	251580299.00	[-34, 4160]	[-0.204, 24.96]	[0, 0]	[0, 1]	[0, 1]	[0, 0]	0	0	0	959378
LD37231 390.las	251578336.16	251580288.00	[-157, 4159]	[-0.942, 24.954]	[0, 0]	[0, 1]	[0, 1]	[0, 0]	0	0	0	853737
LD37231 393.las	251578348.37	251580277.49	[-249, 4160]	[-1.494, 24.96]	[0, 0]	[0, 1]	[0, 1]	[0, 0]	0	0	0	794734
LD37231 396.las	251578360.87	251580266.46	[-340, 4162]	[-2.04, 24.972]	[0, 0]	[0, 1]	[0, 1]	[0, 0]	0	0	0	649258
LD37231 399.las	251578373.61	251580255.74	[-466, 4161]	[-2.796, 24.966]	[0, 0]	[0, 1]	[0, 1]	[0, 0]	0	0	0	484319
LD37231 402.las	251578385.82	251580244.80	[-569, 4161]	[-3.414, 24.966]	[0, 0]	[0, 1]	[0, 1]	[0, 0]	0	0	0	343340
LD37231 405.las	251578397.67	251580234.25	[-670, 4158]	[-4.02, 24.948]	[0, 0]	[0, 1]	[0, 1]	[0, 0]	0	0	0	78964
LD37231 408.las	251578409.58	251578423.99	[-742, 2559]	[-4.452, 15.354]	[0, 0]	[0, 1]	[0, 0]	[0, 0]	0	0	0	0
LD37231 411.las	251578422.79	251578435.85	[-852, 2498]	[-5.112, 14.988]	[0, 0]	[0, 1]	[0, 0]	[0, 0]	0	0	0	0
LD37231 414.las	251578434.90	251578447.70	[-950, 2406]	[-5.7, 14.436]	[0, 0]	[0, 1]	[0, 0]	[0, 0]	0	0	0	0
LD37231 417.las	251578446.69	251578459.45	[-1058, 2315]	[-6.348, 13.89]	[0, 0]	[0, 1]	[0, 0]	[0, 0]	0	0	0	0
LD37231 420.las	251578458.39	251578471.02	[-1154, 2202]	[-6.924, 13.212]	[0, 0]	[0, 1]	[0, 0]	[0, 0]	0	0	0	0
LD37231 423.las	251578470.02	251578483.14	[-1248, 2121]	[-7.488, 12.726]	[0, 0]	[0, 1]	[0, 0]	[0, 0]	0	0	0	0
LD37231 426.las	251578482.18	251578494.61	[-1331, 2034]	[-7.986, 12.204]	[0, 0]	[0, 1]	[0, 0]	[0, 0]	0	0	0	0
LD37231 429.las	251578493.76	251578506.19	[-1412, 1943]	[-8.472, 11.658]	[0, 0]	[0, 1]	[0, 0]	[0, 0]	0	0	0	0
LD37231 432.las	251578505.22	251578518.45	[-1534, 1861]	[-9.204, 11.166]	[0, 0]	[0, 1]	[0, 0]	[0, 0]	0	0	0	0
LD37231 435.las	251578517.36	251578530.80	[-1652, 1740]	[-9.912, 10.44]	[0, 0]	[0, 1]	[0, 0]	[0, 0]	0	0	0	0
LD37231 438.las	251578529.60	251578543.19	[-1746, 1621]	[-10.476, 9.726]	[0, 0]	[0, 1]	[0, 0]	[0, 0]	0	0	0	0
LD37231 441.las	251578542.34	251578554.42	[-1826, 1527]	[-10.956, 9.162]	[0, 0]	[0, 1]	[0, 0]	[0, 0]	0	0	0	0
LD37231 444.las	251578553.52	251578566.31	[-1901, 1455]	[-11.406, 8.73]	[0, 0]	[0, 1]	[0, 0]	[0, 0]	0	0	0	0
LD37231 447.las	251578565.21	251578578.14	[-2015, 1366]	[-12.09, 8.196]	[0, 0]	[0, 1]	[0, 0]	[0, 0]	0	0	0	0
LD37231 450.las	251578577.11	251578589.59	[-2126, 1245]	[-12.756, 7.47]	[0, 0]	[0, 1]	[0, 0]	[0, 0]	0	0	0	0
LD37231 453.las	251578588.76	251578601.03	[-2218, 1136]	[-13.308, 6.816]	[0, 0]	[0, 1]	[0, 0]	[0, 0]	0	0	0	0
LD37231 456.las	251578599.96	251578613.24	[-2291, 1043]	[-13.746, 6.258]	[0, 0]	[0, 1]	[0, 0]	[0, 0]	0	0	0	0
LD37231 459.las	251578612.14	251578624.64	[-2400, 961]	[-14.4, 5.766]	[0, 0]	[0, 1]	[0, 0]	[0, 0]	0	0	0	0
LD37231 462.las	251578623.63	251578636.34	[-2497, 850]	[-14.982, 5.1]	[0, 0]	[0, 1]	[0, 0]	[0, 0]	0	0	0	0
LD37231 465.las	251577438.52	251578647.86	[-4160, 749]	[-24.96, 4.494]	[0, 0]	[0, 1]	[0, 0]	[0, 0]	0	0	0	13
LD37231 468.las	251577419.95	251578659.81	[-4194, 637]	[-25.164, 3.822]	[0, 0]	[0, 1]	[0, 1]	[0, 0]	0	0	0	86757
LD37231 471.las	251577408.70	251578672.05	[-4193, 553]	[-25.158, 3.318]	[0, 0]	[0, 1]	[0, 1]	[0, 0]	0	0	0	382983
LD37231 474.las	251577398.02	251578683.30	[-4194, 470]	[-25.164, 2.82]	[0, 0]	[0, 1]	[0, 1]	[0, 0]	0	0	0	497197
LD37231 477.las	251577387.10	251578694.88	[-4194, 352]	[-25.164, 2.112]	[0, 0]	[0, 1]	[0, 1]	[0, 0]	0	0	0	613113
LD37231 480.las	251577376.58	251578706.71	[-4193, 238]	[-25.158, 1.428]	[0, 0]	[0, 1]	[0, 1]	[0, 0]	0	0	0	716634
LD37231 483.las	251577365.48	251578718.02	[-4176, 144]	[-25.056, 0.864]	[0, 0]	[0, 1]	[0, 1]	[0, 0]	0	0	0	994056

DPH-1.3 Report on ASPRS LAS File Format (Tiled Data) - Informational - continued

File	GPS Time min	GPS Time max	Extended Scan Angle	Scan Angle Rank	Scanner Channel	Scan Direction	Edge of Flight Line	User Data	Counts for Synthetic	Key-points	Withheld	Overlap
LD37231486.las	251577354.25	251578729.73	[-4183, 55]	[-25.098, 0.33]	[0, 0]	[0, 1]	[0, 1]	[0, 0]	0	0	0	1523951
LD37231489.las	251577343.51	251578741.10	[-4193, -51]	[-25.158, -0.306]	[0, 0]	[0, 1]	[0, 1]	[0, 0]	0	0	0	1217337
LD37231492.las	251577333.13	251578752.73	[-4196, -157]	[-25.176, -0.942]	[0, 0]	[0, 1]	[0, 1]	[0, 0]	0	0	0	1072427
LD37231495.las	251577322.17	251578764.30	[-4197, -249]	[-25.182, -1.494]	[0, 0]	[0, 1]	[0, 1]	[0, 0]	0	0	0	1207108
LD37231498.las	251577311.39	251578776.21	[-4191, -345]	[-25.146, -2.07]	[0, 0]	[0, 1]	[0, 1]	[0, 0]	0	0	0	1254793
LD37231501.las	251577300.67	251578788.12	[-4193, -447]	[-25.158, -2.682]	[0, 0]	[0, 1]	[0, 1]	[0, 0]	0	0	0	1442296
LD37231504.las	251577289.56	251578799.56	[-4177, -560]	[-25.062, -3.36]	[0, 0]	[0, 1]	[0, 1]	[0, 0]	0	0	0	1662021
LD37231507.las	251577278.91	251578811.02	[-4192, -657]	[-25.152, -3.942]	[0, 0]	[0, 1]	[0, 1]	[0, 0]	0	0	0	1542293
LD37231510.las	251577267.99	251578823.28	[-4197, -732]	[-25.182, -4.392]	[0, 0]	[0, 1]	[0, 1]	[0, 0]	0	0	0	1685818
LD37231513.las	251577257.41	251578834.99	[-4193, -835]	[-25.158, -5.01]	[0, 0]	[0, 1]	[0, 1]	[0, 0]	0	0	0	1768349
LD37231516.las	251577247.17	251578846.79	[-4193, -944]	[-25.158, -5.664]	[0, 0]	[0, 1]	[0, 1]	[0, 0]	0	0	0	1862442
LD37231519.las	251577236.44	251578858.41	[-4192, -1043]	[-25.152, -6.258]	[0, 0]	[0, 1]	[0, 1]	[0, 0]	0	0	0	2054766
LD37231522.las	251577225.69	251578869.97	[-4195, -1127]	[-25.17, -6.762]	[0, 0]	[0, 1]	[0, 1]	[0, 0]	0	0	0	2276383
LD37231525.las	251577214.61	251578882.06	[-4195, -1189]	[-25.17, -7.134]	[0, 0]	[0, 1]	[0, 1]	[0, 0]	0	0	0	2518558
LD37231528.las	251577203.64	251578894.40	[-4195, -1276]	[-25.17, -7.656]	[0, 0]	[0, 1]	[0, 1]	[0, 0]	0	0	0	2724249
LD37231531.las	251577193.13	251578906.50	[-4192, -1382]	[-25.152, -8.292]	[0, 0]	[0, 1]	[0, 1]	[0, 0]	0	0	0	2716886
LD37231534.las	251577182.66	251578918.09	[-4194, -1487]	[-25.164, -8.922]	[0, 0]	[0, 1]	[0, 1]	[0, 0]	0	0	0	2633650
LD37231537.las	251577171.50	251578929.83	[-4195, -1572]	[-25.17, -9.432]	[0, 0]	[0, 1]	[0, 1]	[0, 0]	0	0	0	2709918
LD37231540.las	251577160.34	251578941.77	[-4200, -1654]	[-25.2, -9.924]	[0, 0]	[0, 1]	[0, 1]	[0, 0]	0	0	0	2681317
LD37231543.las	251577149.57	251578953.56	[-4196, -1706]	[-25.176, -10.236]	[0, 0]	[0, 1]	[0, 1]	[0, 0]	0	0	0	2550218
LD37231546.las	251577138.75	251578964.88	[-4192, -1606]	[-25.152, -9.636]	[0, 0]	[0, 1]	[0, 1]	[0, 0]	0	0	0	2498005
LD37231549.las	251577127.76	251578976.44	[-4194, -1502]	[-25.164, -9.012]	[0, 0]	[0, 1]	[0, 1]	[0, 0]	0	0	0	2534248
LD37231552.las	251577116.87	251578988.38	[-4196, -1422]	[-25.176, -8.532]	[0, 0]	[0, 1]	[0, 1]	[0, 0]	0	0	0	2611473
LD37231555.las	251577106.47	251579000.51	[-4177, -1332]	[-25.062, -7.992]	[0, 0]	[0, 1]	[0, 1]	[0, 0]	0	0	0	2650883
LD37231558.las	251577095.93	251579012.35	[-4193, -1239]	[-25.158, -7.434]	[0, 0]	[0, 1]	[0, 1]	[0, 0]	0	0	0	2527512
LD37231561.las	251577085.13	251579024.11	[-4193, -1123]	[-25.158, -6.738]	[0, 0]	[0, 1]	[0, 1]	[0, 0]	0	0	0	2396466
LD37231564.las	251577074.75	251579035.85	[-4194, -1047]	[-25.164, -6.282]	[0, 0]	[0, 1]	[0, 1]	[0, 0]	0	0	0	2228726
LD37231567.las	251577063.68	251579047.54	[-4193, -979]	[-25.158, -5.874]	[0, 0]	[0, 1]	[0, 1]	[0, 0]	0	0	0	2054013
LD37231570.las	251577052.43	251579059.37	[-4200, -854]	[-25.2, -5.124]	[0, 0]	[0, 1]	[0, 1]	[0, 0]	0	0	0	1966386
LD37231573.las	251577041.68	251579070.71	[-4194, -787]	[-25.164, -4.722]	[0, 0]	[0, 1]	[0, 1]	[0, 0]	0	0	0	1781734
LD37231576.las	251577031.47	251579082.89	[-4194, -737]	[-25.164, -4.422]	[0, 0]	[0, 1]	[0, 1]	[0, 0]	0	0	0	1845285
LD37231579.las	251577021.03	251579095.00	[-4194, -652]	[-25.164, -3.912]	[0, 0]	[0, 1]	[0, 1]	[0, 0]	0	0	0	1901230
LD37231582.las	251577010.09	251579106.96	[-4192, -517]	[-25.152, -3.102]	[0, 0]	[0, 1]	[0, 1]	[0, 0]	0	0	0	1733930
LD37231585.las	251576999.58	251579119.39	[-4184, -374]	[-25.104, -2.244]	[0, 0]	[0, 1]	[0, 1]	[0, 0]	0	0	0	1630423
LD37231588.las	251576988.16	251579131.55	[-4208, -282]	[-25.248, -1.692]	[0, 0]	[0, 1]	[0, 1]	[0, 0]	0	0	0	1506533
LD37231591.las	251576977.19	251579142.38	[-4197, -209]	[-25.182, -1.254]	[0, 0]	[0, 1]	[0, 1]	[0, 0]	0	0	0	1266778
LD37231594.las	251576966.55	251579154.48	[-4205, -133]	[-25.23, -0.798]	[0, 0]	[0, 1]	[0, 1]	[0, 0]	0	0	0	1311474
LD37231597.las	251576955.65	251579167.04	[-4196, -29]	[-25.176, -0.174]	[0, 0]	[0, 1]	[0, 1]	[0, 0]	0	0	0	1247151
LD37231600.las	251576945.03	251579179.00	[-4195, 94]	[-25.17, 0.564]	[0, 0]	[0, 1]	[0, 1]	[0, 0]	0	0	0	1117928
LD37231603.las	251576933.86	251579190.31	[-4193, 215]	[-25.158, 1.29]	[0, 0]	[0, 1]	[0, 1]	[0, 0]	0	0	0	939336
LD37231606.las	251576923.02	251579202.18	[-4197, 312]	[-25.182, 1.872]	[0, 0]	[0, 1]	[0, 1]	[0, 0]	0	0	0	858571
LD37231609.las	251576912.15	251579214.55	[-4195, 382]	[-25.17, 2.292]	[0, 0]	[0, 1]	[0, 1]	[0, 0]	0	0	0	810145
LD37231612.las	251576901.48	251579225.78	[-4195, 461]	[-25.17, 2.766]	[0, 0]	[0, 1]	[0, 1]	[0, 0]	0	0	0	619910
LD37231615.las	251576890.42	251579238.53	[-4198, 571]	[-25.188, 3.426]	[0, 0]	[0, 1]	[0, 1]	[0, 0]	0	0	0	483320
LD37231618.las	251576888.96	251579239.81	[-4176, 587]	[-25.056, 3.522]	[0, 0]	[0, 1]	[0, 1]	[0, 0]	0	0	0	38037
LD37261339.las	251578137.48	251578140.25	[-1668, 1596]	[-10.008, 9.576]	[0, 0]	[0, 1]	[0, 0]	[0, 0]	0	0	0	0
LD37261342.las	251578138.85	251578152.01	[-1802, 1583]	[-10.812, 9.498]	[0, 0]	[0, 1]	[0, 0]	[0, 0]	0	0	0	0
LD37261345.las	251578150.81	251578164.18	[-1863, 1466]	[-11.178, 8.796]	[0, 0]	[0, 1]	[0, 0]	[0, 0]	0	0	0	0
LD37261348.las	251578162.98	251578176.66	[-1958, 1398]	[-11.748, 8.388]	[0, 0]	[0, 1]	[0, 0]	[0, 0]	0	0	0	0

DPH-1.3 Report on ASPRS LAS File Format (Tiled Data) - Informational - continued

File	GPS Time min	GPS Time max	Extended Scan Angle	Scan Angle Rank	Scanner Channel	Scan Direction	Edge of Flight Line	User Data	Counts for Synthetic	Key-points	Withheld	Overlap
LD37261351.las	251578175.19	251578189.22	[-2071, 1288]	[-12.426, 7.728]	[0, 0]	[0, 1]	[0, 0]	[0, 0]	0	0	0	0
LD37261354.las	251578187.81	251578202.14	[-2159, 1173]	[-12.954, 7.038]	[0, 0]	[0, 1]	[0, 0]	[0, 0]	0	0	0	0
LD37261357.las	251578200.68	251578214.24	[-2246, 1091]	[-13.476, 6.546]	[0, 0]	[0, 1]	[0, 0]	[0, 0]	0	0	0	0
LD37261360.las	251578212.93	251578226.27	[-2344, 1009]	[-14.064, 6.054]	[0, 0]	[0, 1]	[0, 0]	[0, 0]	0	0	0	0
LD37261363.las	251578225.02	251578238.40	[-2451, 900]	[-14.706, 5.4]	[0, 0]	[0, 1]	[0, 0]	[0, 0]	0	0	0	0
LD37261366.las	251578237.21	251578250.69	[-2570, 796]	[-15.42, 4.776]	[0, 0]	[0, 1]	[0, 0]	[0, 0]	0	0	0	0
LD37261369.las	251577785.43	251578263.02	[-4189, 677]	[-25.134, 4.062]	[0, 0]	[0, 1]	[0, 0]	[0, 0]	0	0	0	23
LD37261372.las	251577771.58	251578275.42	[-4194, 584]	[-25.164, 3.504]	[0, 0]	[0, 1]	[0, 1]	[0, 0]	0	0	0	230076
LD37261375.las	251577760.63	251578287.68	[-4185, 513]	[-25.11, 3.078]	[0, 0]	[0, 1]	[0, 1]	[0, 0]	0	0	0	435961
LD37261378.las	251577750.05	251578299.38	[-4193, 386]	[-25.158, 2.316]	[0, 0]	[0, 1]	[0, 1]	[0, 0]	0	0	0	558592
LD37261381.las	251577739.46	251578311.83	[-4192, 265]	[-25.152, 1.59]	[0, 0]	[0, 1]	[0, 1]	[0, 0]	0	0	0	675102
LD37261384.las	251577728.47	251578324.43	[-4198, 185]	[-25.188, 1.11]	[0, 0]	[0, 1]	[0, 1]	[0, 0]	0	0	0	1003131
LD37261387.las	251577717.22	251578336.16	[-4194, 117]	[-25.164, 0.702]	[0, 0]	[0, 1]	[0, 1]	[0, 0]	0	0	0	1245140
LD37261390.las	251577706.66	251578348.36	[-4194, 13]	[-25.164, 0.078]	[0, 0]	[0, 1]	[0, 1]	[0, 0]	0	0	0	960894
LD37261393.las	251577695.76	251578360.86	[-4193, -109]	[-25.158, -0.654]	[0, 0]	[0, 1]	[0, 1]	[0, 0]	0	0	0	1057742
LD37261396.las	251577684.59	251578373.60	[-4194, -200]	[-25.164, -1.2]	[0, 0]	[0, 1]	[0, 1]	[0, 0]	0	0	0	1170976
LD37261399.las	251577673.62	251578385.81	[-4179, -292]	[-25.074, -1.752]	[0, 0]	[0, 1]	[0, 1]	[0, 0]	0	0	0	1238005
LD37261402.las	251577662.68	251578397.66	[-4193, -417]	[-25.158, -2.502]	[0, 0]	[0, 1]	[0, 1]	[0, 0]	0	0	0	1316264
LD37261405.las	251577651.88	251578409.57	[-4194, -521]	[-25.164, -3.126]	[0, 0]	[0, 1]	[0, 1]	[0, 0]	0	0	0	1385699
LD37261408.las	251577640.50	251578422.78	[-4176, -622]	[-25.056, -3.732]	[0, 0]	[0, 1]	[0, 1]	[0, 0]	0	0	0	1527820
LD37261411.las	251577629.72	251578434.90	[-4195, -694]	[-25.17, -4.164]	[0, 0]	[0, 1]	[0, 1]	[0, 0]	0	0	0	1568817
LD37261414.las	251577618.76	251578446.68	[-4193, -804]	[-25.158, -4.824]	[0, 0]	[0, 1]	[0, 1]	[0, 0]	0	0	0	1798141
LD37261417.las	251577607.95	251578458.39	[-4192, -902]	[-25.152, -5.412]	[0, 0]	[0, 1]	[0, 1]	[0, 0]	0	0	0	1868750
LD37261420.las	251577597.25	251578470.01	[-4195, -1010]	[-25.17, -6.06]	[0, 0]	[0, 1]	[0, 1]	[0, 0]	0	0	47190	1968325
LD37261423.las	251577586.26	251578482.17	[-4194, -1105]	[-25.164, -6.63]	[0, 0]	[0, 1]	[0, 1]	[0, 0]	0	0	0	2314166
LD37261426.las	251577575.69	251578493.76	[-4195, -1200]	[-25.17, -7.2]	[0, 0]	[0, 1]	[0, 1]	[0, 0]	0	0	0	2322822
LD37261429.las	251577563.87	251578505.21	[-4197, -1283]	[-25.182, -7.698]	[0, 0]	[0, 1]	[0, 1]	[0, 0]	0	0	0	2454324
LD37261432.las	251577552.71	251578517.36	[-4195, -1364]	[-25.17, -8.184]	[0, 0]	[0, 1]	[0, 1]	[0, 0]	0	0	0	2433068
LD37261435.las	251577541.89	251578529.58	[-4195, -1485]	[-25.17, -8.91]	[0, 0]	[0, 1]	[0, 1]	[0, 0]	0	0	0	2422008
LD37261438.las	251577530.85	251578542.33	[-4194, -1604]	[-25.164, -9.624]	[0, 0]	[0, 1]	[0, 1]	[0, 0]	0	0	0	2703009
LD37261441.las	251577519.04	251578553.51	[-4197, -1697]	[-25.182, -10.182]	[0, 0]	[0, 1]	[0, 1]	[0, 0]	0	0	0	2638446
LD37261444.las	251577508.09	251578565.20	[-4196, -1777]	[-25.176, -10.662]	[0, 0]	[0, 1]	[0, 1]	[0, 0]	0	0	0	2349989
LD37261447.las	251577497.18	251578577.10	[-4195, -1800]	[-25.17, -10.8]	[0, 0]	[0, 1]	[0, 1]	[0, 0]	0	0	0	2387857
LD37261450.las	251577486.07	251578588.75	[-4195, -1690]	[-25.17, -10.14]	[0, 0]	[0, 1]	[0, 1]	[0, 0]	0	0	0	2392054
LD37261453.las	251577475.29	251578599.96	[-4193, -1595]	[-25.158, -9.57]	[0, 0]	[0, 1]	[0, 1]	[0, 0]	0	0	0	2291492
LD37261456.las	251577464.12	251578612.13	[-4195, -1493]	[-25.17, -8.958]	[0, 0]	[0, 1]	[0, 1]	[0, 0]	0	0	0	2465853
LD37261459.las	251577452.62	251578623.62	[-4193, -1392]	[-25.158, -8.352]	[0, 0]	[0, 1]	[0, 1]	[0, 0]	0	0	0	2453164
LD37261462.las	251577442.01	251578635.19	[-4193, -1291]	[-25.158, -7.746]	[0, 0]	[0, 1]	[0, 1]	[0, 0]	0	0	0	2330207
LD37261465.las	251577431.03	251578646.78	[-4193, -1189]	[-25.158, -7.134]	[0, 0]	[0, 1]	[0, 1]	[0, 0]	0	0	0	2529888
LD37261468.las	251577419.56	251578658.76	[-4190, -1081]	[-25.14, -6.486]	[0, 0]	[0, 1]	[0, 1]	[0, 0]	0	0	0	2391726
LD37261471.las	251577408.39	251578670.99	[-4196, -980]	[-25.176, -5.88]	[0, 0]	[0, 1]	[0, 1]	[0, 0]	0	0	0	2148964
LD37261474.las	251577397.68	251578682.50	[-4192, -895]	[-25.152, -5.37]	[0, 0]	[0, 1]	[0, 1]	[0, 0]	0	0	0	1866261
LD37261477.las	251577386.78	251578693.85	[-4194, -803]	[-25.164, -4.818]	[0, 0]	[0, 1]	[0, 1]	[0, 0]	0	0	0	1699880
LD37261480.las	251577376.23	251578705.63	[-4194, -712]	[-25.164, -4.272]	[0, 0]	[0, 1]	[0, 1]	[0, 0]	0	0	0	1640811
LD37261483.las	251577365.25	251578716.89	[-4200, -603]	[-25.2, -3.618]	[0, 0]	[0, 1]	[0, 1]	[0, 0]	0	0	0	1582112
LD37261486.las	251577353.97	251578728.63	[-4195, -478]	[-25.17, -2.868]	[0, 0]	[0, 1]	[0, 1]	[0, 0]	0	0	0	1899886
LD37261489.las	251577343.18	251578739.98	[-4193, -363]	[-25.158, -2.178]	[0, 0]	[0, 1]	[0, 1]	[0, 0]	0	0	0	1294519
LD37261492.las	251577332.79	251578751.68	[-4178, -272]	[-25.068, -1.632]	[0, 0]	[0, 1]	[0, 1]	[0, 0]	0	0	0	1286969
LD37261495.las	251577321.68	251578763.16	[-4198, -191]	[-25.188, -1.146]	[0, 0]	[0, 1]	[0, 1]	[0, 0]	0	0	0	1296971

DPH-1.3 Report on ASPRS LAS File Format (Tiled Data) - Informational - continued

File	GPS Time min	GPS Time max	Extended Scan Angle	Scan Angle Rank	Scanner Channel	Scan Direction	Edge of Flight Line	User Data	Counts for Synthetic	Key-points	Withheld	Overlap
LD37261498.las	251577311.07	251578775.00	[-4194, -96]	[-25.164, -0.576]	[0, 0]	[0, 1]	[0, 1]	[0, 0]	0	0	0	1381598
LD37261501.las	251577300.28	251578787.03	[-4193, 0]	[-25.158, 0]	[0, 0]	[0, 1]	[0, 1]	[0, 0]	0	0	0	1694427
LD37261504.las	251577289.26	251578798.57	[-4192, 111]	[-25.152, 0.666]	[0, 0]	[0, 1]	[0, 1]	[0, 0]	0	0	0	957852
LD37261507.las	251577278.53	251578809.92	[-4198, 225]	[-25.188, 1.35]	[0, 0]	[0, 1]	[0, 1]	[0, 0]	0	0	0	840829
LD37261510.las	251577267.69	251578822.18	[-4196, 337]	[-25.176, 2.022]	[0, 0]	[0, 1]	[0, 1]	[0, 0]	0	0	0	846616
LD37261513.las	251577257.08	251578833.93	[-4178, 432]	[-25.068, 2.592]	[0, 0]	[0, 1]	[0, 1]	[0, 0]	0	0	0	678269
LD37261516.las	251577246.83	251578845.72	[-4182, 521]	[-25.092, 3.126]	[0, 0]	[0, 1]	[0, 1]	[0, 0]	0	0	0	551871
LD37261519.las	251577236.09	251578857.39	[-4194, 628]	[-25.164, 3.768]	[0, 0]	[0, 1]	[0, 1]	[0, 0]	0	0	0	415900
LD37261522.las	251577225.33	251578869.24	[-4201, 729]	[-25.206, 4.374]	[0, 0]	[0, 1]	[0, 1]	[0, 0]	0	0	0	277101
LD37261525.las	251577214.36	251578880.54	[-4195, 818]	[-25.17, 4.908]	[0, 0]	[0, 1]	[0, 1]	[0, 0]	0	0	0	123802
LD37261528.las	251577203.30	251578888.43	[-4185, 907]	[-25.11, 5.442]	[0, 0]	[0, 1]	[0, 1]	[0, 0]	0	0	0	48
LD37261531.las	251577192.81	251577203.63	[-2251, 977]	[-13.506, 5.862]	[0, 0]	[0, 1]	[0, 0]	[0, 0]	0	0	0	0
LD37261534.las	251577182.41	251577193.12	[-2163, 1071]	[-12.978, 6.426]	[0, 0]	[0, 1]	[0, 0]	[0, 0]	0	0	0	0
LD37261537.las	251577171.04	251577182.65	[-2065, 1183]	[-12.39, 7.098]	[0, 0]	[0, 1]	[0, 0]	[0, 0]	0	0	0	0
LD37261540.las	251577160.00	251577171.49	[-1932, 1255]	[-11.592, 7.53]	[0, 0]	[0, 1]	[0, 0]	[0, 0]	0	0	0	0
LD37261543.las	251577149.25	251577160.33	[-1854, 1337]	[-11.124, 8.022]	[0, 0]	[0, 1]	[0, 0]	[0, 0]	0	0	0	0
LD37261546.las	251577138.46	251577149.56	[-1763, 1437]	[-10.578, 8.622]	[0, 0]	[0, 1]	[0, 0]	[0, 0]	0	0	0	0
LD37261549.las	251577127.43	251577138.75	[-1654, 1537]	[-9.924, 9.222]	[0, 0]	[0, 1]	[0, 0]	[0, 0]	0	0	0	0
LD37261552.las	251577116.49	251577127.75	[-1550, 1627]	[-9.3, 9.762]	[0, 0]	[0, 1]	[0, 0]	[0, 0]	0	0	0	0
LD37261555.las	251577106.23	251577116.86	[-1470, 1717]	[-8.82, 10.302]	[0, 0]	[0, 1]	[0, 0]	[0, 0]	0	0	0	0
LD37261558.las	251577095.64	251577106.46	[-1381, 1809]	[-8.286, 10.854]	[0, 0]	[0, 1]	[0, 0]	[0, 0]	0	0	0	0
LD37261561.las	251577084.96	251577095.92	[-1287, 1934]	[-7.722, 11.604]	[0, 0]	[0, 1]	[0, 0]	[0, 0]	0	0	0	0
LD37261564.las	251577074.35	251577085.13	[-1172, 2005]	[-7.032, 12.03]	[0, 0]	[0, 1]	[0, 0]	[0, 0]	0	0	0	0
LD37261567.las	251414623.44	251577074.74	[-1096, 4099]	[-6.576, 24.594]	[0, 0]	[0, 1]	[0, 0]	[0, 0]	0	0	0	7
LD37261570.las	251414636.84	251577063.67	[-1028, 4153]	[-6.168, 24.918]	[0, 0]	[0, 1]	[0, 0]	[0, 0]	0	0	0	80
LD37261573.las	251414643.23	251577052.42	[-903, 4161]	[-5.418, 24.966]	[0, 0]	[0, 1]	[0, 1]	[0, 0]	0	0	0	1091
LD37261576.las	251414654.74	251577041.67	[-836, 4161]	[-5.016, 24.966]	[0, 0]	[0, 1]	[0, 1]	[0, 0]	0	0	0	137130
LD37261579.las	251414665.16	251577031.47	[-785, 4168]	[-4.71, 25.008]	[0, 0]	[0, 1]	[0, 1]	[0, 0]	0	0	0	419891
LD37261582.las	251414677.39	251577021.03	[-701, 4169]	[-4.206, 25.014]	[0, 0]	[0, 1]	[0, 1]	[0, 0]	0	0	0	463903
LD37261585.las	251414687.92	251577010.09	[-565, 4162]	[-3.39, 24.972]	[0, 0]	[0, 1]	[0, 1]	[0, 0]	0	0	0	692340
LD37261588.las	251414699.93	251576999.58	[-421, 4161]	[-2.526, 24.966]	[0, 0]	[0, 1]	[0, 1]	[0, 0]	0	0	0	662100
LD37261591.las	251414710.11	251576988.15	[-331, 4163]	[-1.986, 24.978]	[0, 0]	[0, 1]	[0, 1]	[0, 0]	0	0	0	855991
LD37261594.las	251414721.77	251576977.19	[-258, 4162]	[-1.548, 24.972]	[0, 0]	[0, 1]	[0, 1]	[0, 0]	0	0	0	859933
LD37261597.las	251414732.81	251576966.54	[-181, 4168]	[-1.086, 25.008]	[0, 0]	[0, 1]	[0, 1]	[0, 0]	0	0	0	939325
LD37261600.las	251414744.13	251576955.64	[-77, 4164]	[-0.462, 24.984]	[0, 0]	[0, 1]	[0, 1]	[0, 0]	0	0	0	1017944
LD37261603.las	251414754.94	251576945.02	[46, 4161]	[0.276, 24.966]	[0, 0]	[0, 1]	[0, 1]	[0, 0]	0	0	0	1068861
LD37261606.las	251414765.85	251576933.85	[167, 4163]	[1.002, 24.978]	[0, 0]	[0, 1]	[0, 1]	[0, 0]	0	0	0	1175424
LD37261609.las	251414777.53	251576923.01	[264, 4162]	[1.584, 24.972]	[0, 0]	[0, 1]	[0, 1]	[0, 0]	0	0	0	1209299
LD37261612.las	251414788.10	251576912.14	[334, 4160]	[2.004, 24.96]	[0, 0]	[0, 1]	[0, 1]	[0, 0]	0	0	0	1282676
LD37261615.las	251414798.79	251576901.48	[414, 4161]	[2.484, 24.966]	[0, 0]	[0, 1]	[0, 1]	[0, 0]	0	0	0	1387309
LD37261618.las	251414809.94	251576890.41	[523, 4160]	[3.138, 24.96]	[0, 0]	[0, 1]	[0, 1]	[0, 0]	0	0	0	207675
LD37291339.las	251577888.52	251578138.85	[-4194, -1606]	[-25.164, -9.636]	[0, 0]	[0, 1]	[0, 1]	[0, 0]	0	0	0	284234
LD37291342.las	251577878.61	251578150.81	[-4195, -1620]	[-25.17, -9.72]	[0, 0]	[0, 1]	[0, 1]	[0, 0]	0	0	0	2472751
LD37291345.las	251577867.50	251578162.97	[-4195, -1754]	[-25.17, -10.524]	[0, 0]	[0, 1]	[0, 1]	[0, 0]	0	0	0	2423409
LD37291348.las	251577856.94	251578175.18	[-4195, -1815]	[-25.17, -10.89]	[0, 0]	[0, 1]	[0, 1]	[0, 0]	0	0	0	2406699
LD37291351.las	251577846.56	251578187.81	[-4195, -1763]	[-25.17, -10.578]	[0, 0]	[0, 1]	[0, 1]	[0, 0]	0	0	0	2436698
LD37291354.las	251577835.81	251578200.67	[-4194, -1657]	[-25.164, -9.942]	[0, 0]	[0, 1]	[0, 1]	[0, 0]	0	0	0	2495200
LD37291357.las	251577824.58	251578212.92	[-4199, -1554]	[-25.194, -9.324]	[0, 0]	[0, 1]	[0, 1]	[0, 0]	0	0	0	2517873
LD37291360.las	251577814.26	251578225.02	[-4193, -1469]	[-25.158, -8.814]	[0, 0]	[0, 1]	[0, 1]	[0, 0]	0	0	0	2429397

DPH-1.3 Report on ASPRS LAS File Format (Tiled Data) - Informational - continued

File	GPS Time min	GPS Time max	Extended Scan Angle	Scan Angle Rank	Scanner Channel	Scan Direction	Edge of Flight Line	User Data	Counts for Synthetic	Key-points	Withheld	Overlap
LD37291363.las	251577803.61	251578237.20	[-4194, -1363]	[-25.164, -8.178]	[0, 0]	[0, 1]	[0, 1]	[0, 0]	0	0	0	2497121
LD37291366.las	251577792.49	251578249.48	[-4194, -1249]	[-25.164, -7.494]	[0, 0]	[0, 1]	[0, 1]	[0, 0]	0	0	0	3197670
LD37291369.las	251577782.22	251578262.14	[-4194, -1160]	[-25.164, -6.96]	[0, 0]	[0, 1]	[0, 1]	[0, 0]	0	0	0	3394648
LD37291372.las	251577771.38	251578274.38	[-4195, -1067]	[-25.17, -6.402]	[0, 0]	[0, 1]	[0, 1]	[0, 0]	0	0	0	2270369
LD37291375.las	251577760.46	251578286.54	[-4195, -974]	[-25.17, -5.844]	[0, 0]	[0, 1]	[0, 1]	[0, 0]	0	0	0	2037037
LD37291378.las	251577749.84	251578298.54	[-4178, -877]	[-25.068, -5.262]	[0, 0]	[0, 1]	[0, 1]	[0, 0]	0	0	0	1824466
LD37291381.las	251577739.26	251578310.91	[-4193, -781]	[-25.158, -4.686]	[0, 0]	[0, 1]	[0, 1]	[0, 0]	0	0	0	1744662
LD37291384.las	251577728.24	251578323.33	[-4195, -683]	[-25.17, -4.098]	[0, 0]	[0, 1]	[0, 1]	[0, 0]	0	0	0	1917679
LD37291387.las	251577717.09	251578335.32	[-4193, -570]	[-25.158, -3.42]	[0, 0]	[0, 1]	[0, 1]	[0, 0]	0	0	0	2131670
LD37291390.las	251577706.50	251578347.22	[-4197, -470]	[-25.182, -2.82]	[0, 0]	[0, 1]	[0, 1]	[0, 0]	0	0	0	1466784
LD37291393.las	251577695.56	251578359.90	[-4178, -367]	[-25.068, -2.202]	[0, 0]	[0, 1]	[0, 1]	[0, 0]	0	0	0	1450665
LD37291396.las	251577684.41	251578372.46	[-4196, -263]	[-25.176, -1.578]	[0, 0]	[0, 1]	[0, 1]	[0, 0]	0	0	0	1387253
LD37291399.las	251577673.49	251578384.71	[-4193, -160]	[-25.158, -0.96]	[0, 0]	[0, 1]	[0, 1]	[0, 0]	0	0	0	1247620
LD37291402.las	251577662.44	251578396.59	[-4192, -60]	[-25.152, -0.36]	[0, 0]	[0, 1]	[0, 1]	[0, 0]	0	0	0	1099324
LD37291405.las	251577651.56	251578408.62	[-4189, 24]	[-25.134, 0.144]	[0, 0]	[0, 1]	[0, 1]	[0, 0]	0	0	0	1028514
LD37291408.las	251577640.37	251578421.61	[-4195, 141]	[-25.17, 0.846]	[0, 0]	[0, 1]	[0, 1]	[0, 0]	0	0	0	1016512
LD37291411.las	251577629.59	251578433.87	[-4192, 262]	[-25.152, 1.572]	[0, 0]	[0, 1]	[0, 1]	[0, 0]	0	0	0	866219
LD37291414.las	251577618.52	251578445.71	[-4176, 364]	[-25.056, 2.184]	[0, 0]	[0, 1]	[0, 1]	[0, 0]	0	0	0	863488
LD37291417.las	251577607.81	251578457.32	[-4195, 457]	[-25.17, 2.742]	[0, 0]	[0, 1]	[0, 1]	[0, 0]	0	0	0	578590
LD37291420.las	251577597.04	251578468.94	[-4197, 567]	[-25.182, 3.402]	[0, 0]	[0, 1]	[0, 1]	[0, 0]	0	0	31844	249241
LD37291423.las	251577586.11	251578476.30	[-4196, 672]	[-25.176, 4.032]	[0, 0]	[0, 1]	[0, 1]	[0, 0]	0	0	0	103975
LD37291426.las	251577575.41	251578492.13	[-4161, 729]	[-24.966, 4.374]	[0, 0]	[0, 1]	[0, 0]	[0, 0]	0	0	0	15
LD37291429.las	251577563.70	251577575.68	[-2504, 835]	[-15.024, 5.01]	[0, 0]	[0, 1]	[0, 0]	[0, 0]	0	0	0	0
LD37291432.las	251577552.58	251577563.86	[-2410, 967]	[-14.46, 5.802]	[0, 0]	[0, 1]	[0, 0]	[0, 0]	0	0	0	0
LD37291435.las	251577541.65	251577552.70	[-2301, 1063]	[-13.806, 6.378]	[0, 0]	[0, 1]	[0, 0]	[0, 0]	0	0	0	0
LD37291438.las	251577530.60	251577541.88	[-2200, 1147]	[-13.2, 6.882]	[0, 0]	[0, 1]	[0, 0]	[0, 0]	0	0	0	0
LD37291441.las	251577518.79	251577530.84	[-2114, 1226]	[-12.684, 7.356]	[0, 0]	[0, 1]	[0, 0]	[0, 0]	0	0	0	0
LD37291444.las	251577507.86	251577519.03	[-2036, 1324]	[-12.216, 7.944]	[0, 0]	[0, 1]	[0, 0]	[0, 0]	0	0	0	0
LD37291447.las	251577496.96	251577508.08	[-1946, 1416]	[-11.676, 8.496]	[0, 0]	[0, 1]	[0, 0]	[0, 0]	0	0	0	0
LD37291450.las	251577485.86	251577497.18	[-1848, 1525]	[-11.088, 9.15]	[0, 0]	[0, 1]	[0, 0]	[0, 0]	0	0	0	0
LD37291453.las	251577475.04	251577486.06	[-1738, 1631]	[-10.428, 9.786]	[0, 0]	[0, 1]	[0, 0]	[0, 0]	0	0	0	0
LD37291456.las	251577463.73	251577475.28	[-1643, 1723]	[-9.858, 10.338]	[0, 0]	[0, 1]	[0, 0]	[0, 0]	0	0	0	0
LD37291459.las	251577452.32	251577464.12	[-1541, 1826]	[-9.246, 10.956]	[0, 0]	[0, 1]	[0, 0]	[0, 0]	0	0	0	0
LD37291462.las	251577441.69	251577452.61	[-1439, 1938]	[-8.634, 11.628]	[0, 0]	[0, 1]	[0, 0]	[0, 0]	0	0	0	0
LD37291465.las	251577430.75	251577442.00	[-1338, 2029]	[-8.028, 12.174]	[0, 0]	[0, 1]	[0, 0]	[0, 0]	0	0	0	0
LD37291468.las	251577419.29	251577431.02	[-1236, 2131]	[-7.416, 12.786]	[0, 0]	[0, 1]	[0, 0]	[0, 0]	0	0	0	0
LD37291471.las	251577408.09	251577419.55	[-1129, 2225]	[-6.774, 13.35]	[0, 0]	[0, 1]	[0, 0]	[0, 0]	0	0	0	0
LD37291474.las	251577397.34	251577408.38	[-1028, 2309]	[-6.168, 13.854]	[0, 0]	[0, 1]	[0, 0]	[0, 0]	0	0	0	0
LD37291477.las	251577386.49	251577397.67	[-943, 2396]	[-5.658, 14.376]	[0, 0]	[0, 1]	[0, 0]	[0, 0]	0	0	0	0
LD37291480.las	251577375.88	251577386.77	[-851, 2480]	[-5.106, 14.88]	[0, 0]	[0, 1]	[0, 0]	[0, 0]	0	0	0	0
LD37291483.las	251414304.72	251577376.22	[-760, 4169]	[-4.56, 25.014]	[0, 0]	[0, 1]	[0, 1]	[0, 0]	0	0	0	139
LD37291486.las	251414314.51	251577365.24	[-650, 4167]	[-3.9, 25.002]	[0, 0]	[0, 1]	[0, 1]	[0, 0]	0	0	0	53782
LD37291489.las	251414326.10	251577353.96	[-526, 4167]	[-3.156, 25.002]	[0, 0]	[0, 1]	[0, 1]	[0, 0]	0	0	0	363826
LD37291492.las	251414336.88	251577343.18	[-411, 4171]	[-2.466, 25.026]	[0, 0]	[0, 1]	[0, 1]	[0, 0]	0	0	0	543266
LD37291495.las	251414348.04	251577332.79	[-321, 4168]	[-1.926, 25.008]	[0, 0]	[0, 1]	[0, 1]	[0, 0]	0	0	0	686270
LD37291498.las	251414359.78	251577321.67	[-239, 4171]	[-1.434, 25.026]	[0, 0]	[0, 1]	[0, 1]	[0, 0]	0	0	0	789319
LD37291501.las	251414371.13	251577311.07	[-145, 4173]	[-0.87, 25.038]	[0, 0]	[0, 1]	[0, 1]	[0, 0]	0	0	0	908650
LD37291504.las	251414383.32	251577300.27	[-47, 4165]	[-0.282, 24.99]	[0, 0]	[0, 1]	[0, 1]	[0, 0]	0	0	0	1103368
LD37291507.las	251414394.76	251577289.26	[62, 4174]	[0.372, 25.044]	[0, 0]	[0, 1]	[0, 1]	[0, 0]	0	0	0	936194

DPH-1.3 Report on ASPRS LAS File Format (Tiled Data) - Informational - continued

File	GPS Time min	GPS Time max	Extended Scan Angle	Scan Angle Rank	Scanner Channel	Scan Direction	Edge of Flight Line	User Data	Counts for Synthetic	Key-points	Withheld	Overlap
LD37291510.las	251414404.85	251577278.52	[177, 4169]	[1.062, 25.014]	[0, 0]	[0, 1]	[0, 1]	[0, 0]	0	0	0	1339976
LD37291513.las	251414417.74	251577267.68	[289, 4170]	[1.734, 25.02]	[0, 0]	[0, 1]	[0, 1]	[0, 0]	0	0	0	1161639
LD37291516.las	251414428.53	251577257.08	[384, 4174]	[2.304, 25.044]	[0, 0]	[0, 1]	[0, 1]	[0, 0]	0	0	0	1195326
LD37291519.las	251414438.75	251577246.83	[472, 4163]	[2.832, 24.978]	[0, 0]	[0, 1]	[0, 1]	[0, 0]	0	0	0	1454467
LD37291522.las	251414450.63	251577236.08	[579, 4165]	[3.474, 24.99]	[0, 0]	[0, 1]	[0, 1]	[0, 0]	0	0	0	1445126
LD37291525.las	251414461.66	251577225.32	[681, 4168]	[4.086, 25.008]	[0, 0]	[0, 1]	[0, 1]	[0, 0]	0	0	0	1537678
LD37291528.las	251414472.10	251577214.35	[770, 4199]	[4.62, 25.194]	[0, 0]	[0, 1]	[0, 1]	[0, 0]	0	0	0	1792968
LD37291531.las	251414483.92	251577203.29	[859, 4171]	[5.154, 25.026]	[0, 0]	[0, 1]	[0, 1]	[0, 0]	0	0	0	1784010
LD37291534.las	251414494.68	251577192.80	[928, 4162]	[5.568, 24.972]	[0, 0]	[0, 1]	[0, 1]	[0, 0]	0	0	0	2040904
LD37291537.las	251414506.48	251577182.40	[1023, 4170]	[6.138, 25.02]	[0, 0]	[0, 1]	[0, 1]	[0, 0]	0	0	0	2150639
LD37291540.las	251414517.83	251577171.03	[1134, 4166]	[6.804, 24.996]	[0, 0]	[0, 1]	[0, 1]	[0, 0]	0	0	0	2143385
LD37291543.las	251414528.60	251577159.99	[1206, 4168]	[7.236, 25.008]	[0, 0]	[0, 1]	[0, 1]	[0, 0]	0	0	0	2322100
LD37291546.las	251414539.89	251577149.24	[1288, 4166]	[7.728, 24.996]	[0, 0]	[0, 1]	[0, 1]	[0, 0]	0	0	0	2363428
LD37291549.las	251414551.34	251577138.45	[1388, 4163]	[8.328, 24.978]	[0, 0]	[0, 1]	[0, 1]	[0, 0]	0	0	0	2414414
LD37291552.las	251414562.65	251577127.43	[1489, 4166]	[8.934, 24.996]	[0, 0]	[0, 1]	[0, 1]	[0, 0]	0	0	0	2466501
LD37291555.las	251414574.01	251577116.48	[1575, 4163]	[9.45, 24.978]	[0, 0]	[0, 1]	[0, 1]	[0, 0]	0	0	0	2400704
LD37291558.las	251414585.47	251577106.23	[1669, 4165]	[10.014, 24.99]	[0, 0]	[0, 1]	[0, 1]	[0, 0]	0	0	0	2518493
LD37291561.las	251414596.57	251577095.63	[1662, 4166]	[9.972, 24.996]	[0, 0]	[0, 1]	[0, 1]	[0, 0]	0	0	0	2549079
LD37291564.las	251414608.32	251577084.95	[1583, 4163]	[9.498, 24.978]	[0, 0]	[0, 1]	[0, 1]	[0, 0]	0	0	0	2686597
LD37291567.las	251414620.52	251577074.35	[1490, 4162]	[8.94, 24.972]	[0, 0]	[0, 1]	[0, 1]	[0, 0]	0	0	0	2310637
LD37291570.las	251414630.50	251577063.20	[1397, 4162]	[8.382, 24.972]	[0, 0]	[0, 1]	[0, 1]	[0, 0]	0	0	0	2409135
LD37291573.las	251414641.64	251577052.33	[1304, 4162]	[7.824, 24.972]	[0, 0]	[0, 1]	[0, 1]	[0, 0]	0	0	0	2601280
LD37291576.las	251414653.52	251577041.23	[1203, 4160]	[7.218, 24.96]	[0, 0]	[0, 1]	[0, 1]	[0, 0]	0	0	0	2300185
LD37291579.las	251414664.14	251577031.13	[1120, 4160]	[6.72, 24.96]	[0, 0]	[0, 1]	[0, 1]	[0, 0]	0	0	0	2292854
LD37291582.las	251414676.06	251577020.67	[1013, 4165]	[6.078, 24.99]	[0, 0]	[0, 1]	[0, 1]	[0, 0]	0	0	0	2137504
LD37291585.las	251414686.78	251577009.93	[939, 4163]	[5.634, 24.978]	[0, 0]	[0, 1]	[0, 1]	[0, 0]	0	0	0	1980625
LD37291588.las	251414698.76	251576999.48	[857, 4157]	[5.142, 24.942]	[0, 0]	[0, 1]	[0, 1]	[0, 0]	0	0	0	1924528
LD37291591.las	251414709.27	251576987.72	[774, 4158]	[4.644, 24.948]	[0, 0]	[0, 1]	[0, 1]	[0, 0]	0	0	0	1789365
LD37291594.las	251414720.47	251576976.77	[673, 4158]	[4.038, 24.948]	[0, 0]	[0, 1]	[0, 1]	[0, 0]	0	0	0	1578078
LD37291597.las	251414731.73	251576966.20	[569, 4158]	[3.414, 24.948]	[0, 0]	[0, 1]	[0, 1]	[0, 0]	0	0	0	1544035
LD37291600.las	251414742.92	251576955.38	[445, 4158]	[2.67, 24.948]	[0, 0]	[0, 1]	[0, 1]	[0, 0]	0	0	0	1360835
LD37291603.las	251414753.44	251576944.87	[380, 4158]	[2.28, 24.948]	[0, 0]	[0, 1]	[0, 1]	[0, 0]	0	0	0	1351755
LD37291606.las	251414764.88	251576933.50	[303, 4162]	[1.818, 24.972]	[0, 0]	[0, 1]	[0, 1]	[0, 0]	0	0	0	1190729
LD37291609.las	251414776.24	251576922.76	[183, 4156]	[1.098, 24.936]	[0, 0]	[0, 1]	[0, 1]	[0, 0]	0	0	0	1143031
LD37291612.las	251414787.03	251576911.70	[73, 4160]	[0.438, 24.96]	[0, 0]	[0, 1]	[0, 1]	[0, 0]	0	0	0	1051712
LD37291615.las	251414797.71	251576901.25	[-24, 4156]	[-0.144, 24.936]	[0, 0]	[0, 1]	[0, 1]	[0, 0]	0	0	0	1035791
LD37291618.las	251414808.92	251576890.13	[-38, 4157]	[-0.228, 24.942]	[0, 0]	[0, 1]	[0, 1]	[0, 0]	0	0	0	154310
LD37321339.las	251577888.14	251577889.54	[-2186, 1058]	[-13.116, 6.348]	[0, 0]	[0, 1]	[0, 0]	[0, 0]	0	0	0	0
LD37321342.las	251577878.16	251577888.51	[-2180, 1127]	[-13.08, 6.762]	[0, 0]	[0, 1]	[0, 0]	[0, 0]	0	0	0	0
LD37321345.las	251577867.08	251577878.60	[-2118, 1231]	[-12.708, 7.386]	[0, 0]	[0, 1]	[0, 0]	[0, 0]	0	0	0	0
LD37321348.las	251577856.57	251577867.49	[-2016, 1330]	[-12.096, 7.98]	[0, 0]	[0, 1]	[0, 0]	[0, 0]	0	0	0	0
LD37321351.las	251577846.23	251577856.93	[-1919, 1441]	[-11.514, 8.646]	[0, 0]	[0, 1]	[0, 0]	[0, 0]	0	0	0	0
LD37321354.las	251577835.49	251577846.55	[-1814, 1549]	[-10.884, 9.294]	[0, 0]	[0, 1]	[0, 0]	[0, 0]	0	0	0	0
LD37321357.las	251577824.24	251577835.80	[-1705, 1650]	[-10.23, 9.9]	[0, 0]	[0, 1]	[0, 0]	[0, 0]	0	0	0	0
LD37321360.las	251577814.08	251577824.57	[-1602, 1734]	[-9.612, 10.404]	[0, 0]	[0, 1]	[0, 0]	[0, 0]	0	0	0	0
LD37321363.las	251577803.41	251577814.25	[-1518, 1833]	[-9.108, 10.998]	[0, 0]	[0, 1]	[0, 0]	[0, 0]	0	0	0	0
LD37321366.las	251577792.31	251577803.60	[-1411, 1943]	[-8.466, 11.658]	[0, 0]	[0, 1]	[0, 0]	[0, 0]	0	0	0	0
LD37321369.las	251577782.00	251577792.48	[-1298, 2030]	[-7.788, 12.18]	[0, 0]	[0, 1]	[0, 0]	[0, 0]	0	0	0	0
LD37321372.las	251577771.21	251577782.22	[-1208, 2112]	[-7.248, 12.672]	[0, 0]	[0, 1]	[0, 0]	[0, 0]	0	0	0	0

DPH-1.3 Report on ASPRS LAS File Format (Tiled Data) - Informational - continued

File	GPS Time min	GPS Time max	Extended Scan Angle	Scan Angle Rank	Scanner Channel	Scan Direction	Edge of Flight Line	User Data	Counts for Synthetic	Key-points	Withheld	Overlap
LD37321375.las	251577760.32	251577771.37	[-1115, 2206]	[-6.69, 13.236]	[0, 0]	[0, 1]	[0, 0]	[0, 0]	0	0	0	0
LD37321378.las	251577749.66	251577760.45	[-1022, 2299]	[-6.132, 13.794]	[0, 0]	[0, 1]	[0, 0]	[0, 0]	0	0	0	0
LD37321381.las	251577739.05	251577749.83	[-926, 2376]	[-5.556, 14.256]	[0, 0]	[0, 1]	[0, 0]	[0, 0]	0	0	0	0
LD37321384.las	251413937.46	251577739.26	[-829, 4140]	[-4.974, 24.84]	[0, 0]	[0, 1]	[0, 0]	[0, 0]	0	0	0	65
LD37321387.las	251413948.25	251577728.24	[-731, 4134]	[-4.386, 24.804]	[0, 0]	[0, 1]	[0, 1]	[0, 0]	0	0	0	259
LD37321390.las	251413958.20	251577717.09	[-617, 4171]	[-3.702, 25.026]	[0, 0]	[0, 1]	[0, 1]	[0, 0]	0	0	0	130610
LD37321393.las	251413968.78	251577706.49	[-518, 4178]	[-3.108, 25.068]	[0, 0]	[0, 1]	[0, 1]	[0, 0]	0	0	0	411243
LD37321396.las	251413979.40	251577695.56	[-416, 4172]	[-2.496, 25.032]	[0, 0]	[0, 1]	[0, 1]	[0, 0]	0	0	0	553353
LD37321399.las	251413991.43	251577684.40	[-312, 4165]	[-1.872, 24.99]	[0, 0]	[0, 1]	[0, 1]	[0, 0]	0	0	0	599235
LD37321402.las	251414002.17	251577673.49	[-208, 4164]	[-1.248, 24.984]	[0, 0]	[0, 1]	[0, 1]	[0, 0]	0	0	0	735326
LD37321405.las	251414013.54	251577662.43	[-108, 4167]	[-0.648, 25.002]	[0, 0]	[0, 1]	[0, 1]	[0, 0]	0	0	0	878982
LD37321408.las	251414025.15	251577651.56	[-24, 4169]	[-0.144, 25.014]	[0, 0]	[0, 1]	[0, 1]	[0, 0]	0	0	0	1114376
LD37321411.las	251414037.32	251577640.36	[92, 4166]	[0.552, 24.996]	[0, 0]	[0, 1]	[0, 1]	[0, 0]	0	0	0	1403982
LD37321414.las	251414048.19	251577629.58	[214, 4170]	[1.284, 25.02]	[0, 0]	[0, 1]	[0, 1]	[0, 0]	0	0	0	1713910
LD37321417.las	251414059.33	251577618.52	[316, 4164]	[1.896, 24.984]	[0, 0]	[0, 1]	[0, 1]	[0, 0]	0	0	0	1172168
LD37321420.las	251414069.94	251577607.80	[409, 4171]	[2.454, 25.026]	[0, 0]	[0, 1]	[0, 1]	[0, 0]	0	0	0	1656352
LD37321423.las	251414082.38	251577597.04	[519, 4167]	[3.114, 25.002]	[0, 0]	[0, 1]	[0, 1]	[0, 0]	0	0	0	1609554
LD37321426.las	251414093.10	251577586.10	[624, 4172]	[3.744, 25.032]	[0, 0]	[0, 1]	[0, 1]	[0, 0]	0	0	0	1520322
LD37321429.las	251414104.62	251577575.40	[680, 4171]	[4.08, 25.026]	[0, 0]	[0, 1]	[0, 1]	[0, 0]	0	0	0	1445483
LD37321432.las	251414114.61	251577563.69	[787, 4166]	[4.722, 24.996]	[0, 0]	[0, 1]	[0, 1]	[0, 0]	0	0	0	1662035
LD37321435.las	251414125.81	251577552.58	[918, 4166]	[5.508, 24.996]	[0, 0]	[0, 1]	[0, 1]	[0, 0]	0	0	0	1867439
LD37321438.las	251414137.63	251577541.64	[1014, 4163]	[6.084, 24.978]	[0, 0]	[0, 1]	[0, 1]	[0, 0]	0	0	0	2352006
LD37321441.las	251414148.46	251577530.59	[1099, 4165]	[6.594, 24.99]	[0, 0]	[0, 1]	[0, 1]	[0, 0]	0	0	0	2294389
LD37321444.las	251414159.45	251577518.78	[1178, 4164]	[7.068, 24.984]	[0, 0]	[0, 1]	[0, 1]	[0, 0]	0	0	0	2051814
LD37321447.las	251414168.41	251577507.85	[1277, 4164]	[7.662, 24.984]	[0, 0]	[0, 1]	[0, 1]	[0, 0]	0	0	0	2564659
LD37321450.las	251414181.77	251577496.95	[1368, 4162]	[8.208, 24.972]	[0, 0]	[0, 1]	[0, 1]	[0, 0]	0	0	0	2196709
LD37321453.las	251414191.69	251577485.85	[1477, 4164]	[8.862, 24.984]	[0, 0]	[0, 1]	[0, 1]	[0, 0]	0	0	0	2230278
LD37321456.las	251414202.40	251577475.03	[1582, 4167]	[9.492, 25.002]	[0, 0]	[0, 1]	[0, 1]	[0, 0]	0	0	0	2397765
LD37321459.las	251414213.60	251577463.72	[1674, 4162]	[10.044, 24.972]	[0, 0]	[0, 1]	[0, 1]	[0, 0]	0	0	0	2320899
LD37321462.las	251414224.63	251577452.31	[1778, 4173]	[10.668, 25.038]	[0, 0]	[0, 1]	[0, 1]	[0, 0]	0	0	0	2169907
LD37321465.las	251414234.47	251577441.68	[1803, 4176]	[10.818, 25.056]	[0, 0]	[0, 1]	[0, 1]	[0, 0]	0	0	0	2433753
LD37321468.las	251414247.19	251577430.74	[1703, 4163]	[10.218, 24.978]	[0, 0]	[0, 1]	[0, 1]	[0, 0]	0	0	0	2050136
LD37321471.las	251414256.29	251577419.29	[1580, 4169]	[9.48, 25.014]	[0, 0]	[0, 1]	[0, 1]	[0, 0]	0	0	0	2599358
LD37321474.las	251414268.22	251577408.09	[1480, 4177]	[8.88, 25.062]	[0, 0]	[0, 1]	[0, 1]	[0, 0]	0	0	0	2220741
LD37321477.las	251414279.09	251577397.33	[1389, 4169]	[8.334, 25.014]	[0, 0]	[0, 1]	[0, 1]	[0, 0]	0	0	0	2420036
LD37321480.las	251414290.98	251577386.48	[1291, 4164]	[7.746, 24.984]	[0, 0]	[0, 1]	[0, 1]	[0, 0]	0	0	0	2147433
LD37321483.las	251414301.19	251577375.87	[1179, 4172]	[7.074, 25.032]	[0, 0]	[0, 1]	[0, 1]	[0, 0]	0	0	0	2423560
LD37321486.las	251414312.72	251577365.04	[1079, 4162]	[6.474, 24.972]	[0, 0]	[0, 1]	[0, 1]	[0, 0]	0	0	0	2397573
LD37321489.las	251414325.12	251577353.72	[958, 4160]	[5.748, 24.96]	[0, 0]	[0, 1]	[0, 1]	[0, 0]	0	0	0	1894497
LD37321492.las	251414335.76	251577342.87	[877, 4160]	[5.262, 24.96]	[0, 0]	[0, 1]	[0, 1]	[0, 0]	0	0	0	1698560
LD37321495.las	251414347.12	251577332.47	[785, 4160]	[4.71, 24.96]	[0, 0]	[0, 1]	[0, 1]	[0, 0]	0	0	0	1730676
LD37321498.las	251414358.71	251577321.23	[693, 4160]	[4.158, 24.96]	[0, 0]	[0, 1]	[0, 1]	[0, 0]	0	0	0	1518198
LD37321501.las	251414370.09	251577310.79	[604, 4161]	[3.624, 24.966]	[0, 0]	[0, 1]	[0, 1]	[0, 0]	0	0	0	1521363
LD37321504.las	251414382.00	251577299.91	[515, 4158]	[3.09, 24.948]	[0, 0]	[0, 1]	[0, 1]	[0, 0]	0	0	0	1525426
LD37321507.las	251414393.64	251577288.98	[375, 4159]	[2.25, 24.954]	[0, 0]	[0, 1]	[0, 1]	[0, 0]	0	0	0	1244334
LD37321510.las	251414403.83	251577278.22	[299, 4159]	[1.794, 24.954]	[0, 0]	[0, 1]	[0, 1]	[0, 0]	0	0	0	1186828
LD37321513.las	251414416.46	251577267.39	[212, 4158]	[1.272, 24.948]	[0, 0]	[0, 1]	[0, 1]	[0, 0]	0	0	0	1084730
LD37321516.las	251414426.97	251577256.73	[94, 4158]	[0.564, 24.948]	[0, 0]	[0, 1]	[0, 1]	[0, 0]	0	0	0	969979
LD37321519.las	251414437.32	251577246.53	[7, 4159]	[0.042, 24.954]	[0, 0]	[0, 1]	[0, 1]	[0, 0]	0	0	0	946388

DPH-1.3 Report on ASPRS LAS File Format (Tiled Data) - Informational - continued

File	GPS Time min	GPS Time max	Extended Scan Angle	Scan Angle Rank	Scanner Channel	Scan Direction	Edge of Flight Line	User Data	Counts for Synthetic	Key-points	Withheld	Overlap
LD37321522.las	251414449.31	251577235.78	[-128, 4161]	[-0.768, 24.966]	[0, 0]	[0, 1]	[0, 1]	[0, 0]	0	0	0	891181
LD37321525.las	251414460.20	251577224.98	[-239, 4160]	[-1.434, 24.96]	[0, 0]	[0, 1]	[0, 1]	[0, 0]	0	0	0	821853
LD37321528.las	251414471.08	251577214.13	[-348, 4158]	[-2.088, 24.948]	[0, 0]	[0, 1]	[0, 1]	[0, 0]	0	0	0	767178
LD37321531.las	251414482.82	251577202.96	[-437, 4158]	[-2.622, 24.948]	[0, 0]	[0, 1]	[0, 1]	[0, 0]	0	0	0	642277
LD37321534.las	251414493.83	251577192.49	[-492, 4159]	[-2.952, 24.954]	[0, 0]	[0, 1]	[0, 1]	[0, 0]	0	0	0	574494
LD37321537.las	251414505.15	251577182.18	[-583, 4161]	[-3.498, 24.966]	[0, 0]	[0, 1]	[0, 1]	[0, 0]	0	0	0	518502
LD37321540.las	251414516.61	251577170.54	[-694, 4157]	[-4.164, 24.942]	[0, 0]	[0, 1]	[0, 1]	[0, 0]	0	0	0	368400
LD37321543.las	251414527.36	251577159.69	[-801, 4159]	[-4.806, 24.954]	[0, 0]	[0, 1]	[0, 1]	[0, 0]	0	0	0	207759
LD37321546.las	251414538.57	251577148.98	[-896, 4158]	[-5.376, 24.948]	[0, 0]	[0, 1]	[0, 1]	[0, 0]	0	0	0	22428
LD37321549.las	251414550.08	251414562.64	[-981, 2194]	[-5.886, 13.164]	[0, 0]	[0, 1]	[0, 0]	[0, 0]	0	0	0	0
LD37321552.las	251414561.56	251414574.00	[-1076, 2111]	[-6.456, 12.666]	[0, 0]	[0, 1]	[0, 0]	[0, 0]	0	0	0	0
LD37321555.las	251414572.71	251414585.46	[-1174, 2007]	[-7.044, 12.042]	[0, 0]	[0, 1]	[0, 0]	[0, 0]	0	0	0	0
LD37321558.las	251414584.02	251414596.56	[-1281, 1908]	[-7.686, 11.448]	[0, 0]	[0, 1]	[0, 0]	[0, 0]	0	0	0	0
LD37321561.las	251414595.46	251414608.31	[-1371, 1797]	[-8.226, 10.782]	[0, 0]	[0, 1]	[0, 0]	[0, 0]	0	0	0	0
LD37321564.las	251414607.09	251414620.51	[-1450, 1710]	[-8.7, 10.26]	[0, 0]	[0, 1]	[0, 0]	[0, 0]	0	0	0	0
LD37321567.las	251414619.19	251414630.49	[-1570, 1631]	[-9.42, 9.786]	[0, 0]	[0, 1]	[0, 0]	[0, 0]	0	0	0	0
LD37321570.las	251414629.39	251414641.62	[-1657, 1541]	[-9.942, 9.246]	[0, 0]	[0, 1]	[0, 0]	[0, 0]	0	0	0	0
LD37321573.las	251414640.15	251414653.51	[-1755, 1446]	[-10.53, 8.676]	[0, 0]	[0, 1]	[0, 0]	[0, 0]	0	0	0	0
LD37321576.las	251414651.73	251414664.14	[-1849, 1360]	[-11.094, 8.16]	[0, 0]	[0, 1]	[0, 0]	[0, 0]	0	0	0	0
LD37321579.las	251414663.22	251414676.05	[-1934, 1251]	[-11.604, 7.506]	[0, 0]	[0, 1]	[0, 0]	[0, 0]	0	0	0	0
LD37321582.las	251414674.54	251414686.77	[-2054, 1174]	[-12.324, 7.044]	[0, 0]	[0, 1]	[0, 0]	[0, 0]	0	0	0	0
LD37321585.las	251414685.59	251414698.75	[-2131, 1061]	[-12.786, 6.366]	[0, 0]	[0, 1]	[0, 0]	[0, 0]	0	0	0	0
LD37321588.las	251412631.60	251414709.26	[-4163, 987]	[-24.978, 5.922]	[0, 0]	[0, 1]	[0, 0]	[0, 0]	0	0	0	6
LD37321591.las	251412613.92	251414720.46	[-4195, 906]	[-25.17, 5.436]	[0, 0]	[0, 1]	[0, 1]	[0, 0]	0	0	0	5682
LD37321594.las	251412602.63	251414731.72	[-4196, 821]	[-25.176, 4.926]	[0, 0]	[0, 1]	[0, 1]	[0, 0]	0	0	0	210572
LD37321597.las	251412591.50	251414742.91	[-4197, 721]	[-25.182, 4.326]	[0, 0]	[0, 1]	[0, 1]	[0, 0]	0	0	0	392389
LD37321600.las	251412581.37	251414753.44	[-4194, 617]	[-25.164, 3.702]	[0, 0]	[0, 1]	[0, 1]	[0, 0]	0	0	0	417672
LD37321603.las	251412570.52	251414764.88	[-4195, 494]	[-25.17, 2.964]	[0, 0]	[0, 1]	[0, 1]	[0, 0]	0	0	0	518715
LD37321606.las	251412559.18	251414776.23	[-4195, 429]	[-25.17, 2.574]	[0, 0]	[0, 1]	[0, 1]	[0, 0]	0	0	0	647324
LD37321609.las	251412548.01	251414787.03	[-4195, 351]	[-25.17, 2.106]	[0, 0]	[0, 1]	[0, 1]	[0, 0]	0	0	0	1029990
LD37321612.las	251412536.54	251414797.70	[-4198, 232]	[-25.188, 1.392]	[0, 0]	[0, 1]	[0, 1]	[0, 0]	0	0	0	926578
LD37321615.las	251412524.59	251414808.91	[-4194, 121]	[-25.164, 0.726]	[0, 0]	[0, 1]	[0, 1]	[0, 0]	0	0	0	990751
LD37321618.las	251412522.03	251414810.72	[-4197, 24]	[-25.182, 0.144]	[0, 0]	[0, 1]	[0, 1]	[0, 0]	0	0	0	222206
LD37351339.las	251413772.95	251577889.14	[1002, 4211]	[6.012, 25.266]	[0, 0]	[0, 1]	[0, 1]	[0, 0]	0	0	0	213728
LD37351342.las	251413774.26	251577888.13	[1009, 4178]	[6.054, 25.068]	[0, 0]	[0, 1]	[0, 1]	[0, 0]	0	0	0	1760914
LD37351345.las	251413783.99	251577878.15	[1079, 4163]	[6.474, 24.978]	[0, 0]	[0, 1]	[0, 1]	[0, 0]	0	0	0	2101834
LD37351348.las	251413794.83	251577867.08	[1182, 4164]	[7.092, 24.984]	[0, 0]	[0, 1]	[0, 1]	[0, 0]	0	0	0	2385933
LD37351351.las	251413806.29	251577856.56	[1282, 4165]	[7.692, 24.99]	[0, 0]	[0, 1]	[0, 1]	[0, 0]	0	0	0	2350953
LD37351354.las	251413818.54	251577846.22	[1393, 4165]	[8.358, 24.99]	[0, 0]	[0, 1]	[0, 1]	[0, 0]	0	0	0	2307713
LD37351357.las	251413830.01	251577835.48	[1500, 4165]	[9, 24.99]	[0, 0]	[0, 1]	[0, 1]	[0, 0]	0	0	0	2389688
LD37351360.las	251413841.13	251577824.23	[1602, 4166]	[9.612, 24.996]	[0, 0]	[0, 1]	[0, 1]	[0, 0]	0	0	0	2299497
LD37351363.las	251413852.88	251577814.07	[1686, 4165]	[10.116, 24.99]	[0, 0]	[0, 1]	[0, 1]	[0, 0]	0	0	0	2190602
LD37351366.las	251413863.22	251577803.40	[1785, 4169]	[10.71, 25.014]	[0, 0]	[0, 1]	[0, 1]	[0, 0]	0	0	0	2628866
LD37351369.las	251413875.28	251577792.30	[1752, 4165]	[10.512, 24.99]	[0, 0]	[0, 1]	[0, 1]	[0, 0]	0	0	0	2885780
LD37351372.las	251413885.78	251577781.99	[1649, 4173]	[9.894, 25.038]	[0, 0]	[0, 1]	[0, 1]	[0, 0]	0	0	0	3508577
LD37351375.las	251413899.35	251577771.20	[1543, 4169]	[9.258, 25.014]	[0, 0]	[0, 1]	[0, 1]	[0, 0]	0	0	0	2571371
LD37351378.las	251413909.73	251577760.31	[1437, 4172]	[8.622, 25.032]	[0, 0]	[0, 1]	[0, 1]	[0, 0]	0	0	0	2705196
LD37351381.las	251413921.35	251577749.65	[1348, 4167]	[8.088, 25.002]	[0, 0]	[0, 1]	[0, 1]	[0, 0]	0	0	0	2697035
LD37351384.las	251413936.00	251577739.04	[1276, 4165]	[7.656, 24.99]	[0, 0]	[0, 1]	[0, 1]	[0, 0]	0	0	0	2377505

DPH-1.3 Report on ASPRS LAS File Format (Tiled Data) - Informational - continued

File	GPS Time min	GPS Time max	Extended Scan Angle	Scan Angle Rank	Scanner Channel	Scan Direction	Edge of Flight Line	User Data	Counts for Synthetic	Key-points	Withheld	Overlap
LD37351387.las	251413945.91	251577728.05	[1203, 4170]	[7.218, 25.02]	[0, 0]	[0, 1]	[0, 1]	[0, 0]	0	0	0	2998513
LD37351390.las	251413956.65	251577716.99	[1069, 4166]	[6.414, 24.996]	[0, 0]	[0, 1]	[0, 1]	[0, 0]	0	0	0	2192465
LD37351393.las	251413967.16	251577706.36	[964, 4160]	[5.784, 24.96]	[0, 0]	[0, 1]	[0, 1]	[0, 0]	0	0	0	2294643
LD37351396.las	251413978.29	251577695.39	[883, 4160]	[5.298, 24.96]	[0, 0]	[0, 1]	[0, 1]	[0, 0]	0	0	0	2209141
LD37351399.las	251413990.56	251577684.25	[777, 4160]	[4.662, 24.96]	[0, 0]	[0, 1]	[0, 1]	[0, 0]	0	0	0	1825395
LD37351402.las	251414000.90	251577673.40	[692, 4158]	[4.152, 24.948]	[0, 0]	[0, 1]	[0, 1]	[0, 0]	0	0	0	1591379
LD37351405.las	251414012.16	251577662.20	[589, 4162]	[3.534, 24.972]	[0, 0]	[0, 1]	[0, 1]	[0, 0]	0	0	0	1468554
LD37351408.las	251414023.88	251577651.25	[484, 4160]	[2.904, 24.96]	[0, 0]	[0, 1]	[0, 1]	[0, 0]	0	0	0	1596242
LD37351411.las	251414035.67	251577640.26	[353, 4161]	[2.118, 24.966]	[0, 0]	[0, 1]	[0, 1]	[0, 0]	0	0	0	1181911
LD37351414.las	251414046.25	251577629.50	[241, 4160]	[1.446, 24.96]	[0, 0]	[0, 1]	[0, 1]	[0, 0]	0	0	0	1170509
LD37351417.las	251414058.74	251577618.28	[167, 4161]	[1.002, 24.966]	[0, 0]	[0, 1]	[0, 1]	[0, 0]	0	0	0	1052941
LD37351420.las	251414069.28	251577607.69	[80, 4163]	[0.48, 24.978]	[0, 0]	[0, 1]	[0, 1]	[0, 0]	0	0	0	987147
LD37351423.las	251414081.39	251577596.82	[-70, 4161]	[-0.42, 24.966]	[0, 0]	[0, 1]	[0, 1]	[0, 0]	0	0	0	1126368
LD37351426.las	251414091.78	251577585.99	[-139, 4159]	[-0.834, 24.954]	[0, 0]	[0, 1]	[0, 1]	[0, 0]	0	0	0	823037
LD37351429.las	251414103.49	251577575.15	[-241, 4159]	[-1.446, 24.954]	[0, 0]	[0, 1]	[0, 1]	[0, 0]	0	0	0	823420
LD37351432.las	251414113.48	251577563.54	[-329, 4160]	[-1.974, 24.96]	[0, 0]	[0, 1]	[0, 1]	[0, 0]	0	0	0	611228
LD37351435.las	251414125.08	251577552.48	[-401, 4161]	[-2.406, 24.966]	[0, 0]	[0, 1]	[0, 1]	[0, 0]	0	0	0	469519
LD37351438.las	251414136.59	251577541.45	[-507, 4159]	[-3.042, 24.954]	[0, 0]	[0, 1]	[0, 1]	[0, 0]	0	0	0	378836
LD37351441.las	251414147.11	251577530.38	[-622, 4160]	[-3.732, 24.96]	[0, 0]	[0, 1]	[0, 1]	[0, 0]	0	0	0	55629
LD37351444.las	251414158.27	251414168.40	[-748, 2623]	[-4.488, 15.738]	[0, 0]	[0, 1]	[0, 0]	[0, 0]	0	0	0	0
LD37351447.las	251414167.53	251414181.76	[-803, 2496]	[-4.818, 14.976]	[0, 0]	[0, 1]	[0, 0]	[0, 0]	0	0	0	0
LD37351450.las	251414180.25	251414191.68	[-937, 2437]	[-5.622, 14.622]	[0, 0]	[0, 1]	[0, 0]	[0, 0]	0	0	0	0
LD37351453.las	251414190.70	251414202.39	[-1059, 2310]	[-6.354, 13.86]	[0, 0]	[0, 1]	[0, 0]	[0, 0]	0	0	0	0
LD37351456.las	251414201.26	251414213.59	[-1145, 2202]	[-6.87, 13.212]	[0, 0]	[0, 1]	[0, 0]	[0, 0]	0	0	0	0
LD37351459.las	251414212.76	251414224.63	[-1234, 2111]	[-7.404, 12.666]	[0, 0]	[0, 1]	[0, 0]	[0, 0]	0	0	0	0
LD37351462.las	251414223.59	251414234.46	[-1362, 2034]	[-8.172, 12.204]	[0, 0]	[0, 1]	[0, 0]	[0, 0]	0	0	0	0
LD37351465.las	251414233.78	251414247.19	[-1423, 1903]	[-8.538, 11.418]	[0, 0]	[0, 1]	[0, 0]	[0, 0]	0	0	0	0
LD37351468.las	251414246.05	251414256.28	[-1538, 1852]	[-9.228, 11.112]	[0, 0]	[0, 1]	[0, 0]	[0, 0]	0	0	0	0
LD37351471.las	251414255.67	251414268.21	[-1650, 1749]	[-9.9, 10.494]	[0, 0]	[0, 1]	[0, 0]	[0, 0]	0	0	0	0
LD37351474.las	251414266.73	251414279.08	[-1736, 1628]	[-10.416, 9.768]	[0, 0]	[0, 1]	[0, 0]	[0, 0]	0	0	0	0
LD37351477.las	251414278.25	251414290.98	[-1828, 1529]	[-10.968, 9.174]	[0, 0]	[0, 1]	[0, 0]	[0, 0]	0	0	0	0
LD37351480.las	251414289.59	251414301.18	[-1923, 1447]	[-11.538, 8.682]	[0, 0]	[0, 1]	[0, 0]	[0, 0]	0	0	0	0
LD37351483.las	251414300.26	251414312.71	[-2013, 1338]	[-12.078, 8.028]	[0, 0]	[0, 1]	[0, 0]	[0, 0]	0	0	0	0
LD37351486.las	251414311.63	251414325.11	[-2113, 1228]	[-12.678, 7.368]	[0, 0]	[0, 1]	[0, 0]	[0, 0]	0	0	0	0
LD37351489.las	251414323.91	251414335.74	[-2257, 1127]	[-13.542, 6.762]	[0, 0]	[0, 1]	[0, 0]	[0, 0]	0	0	0	0
LD37351492.las	251414334.31	251414347.12	[-2323, 1007]	[-13.938, 6.042]	[0, 0]	[0, 1]	[0, 0]	[0, 0]	0	0	0	0
LD37351495.las	251414346.35	251414358.70	[-2400, 924]	[-14.4, 5.544]	[0, 0]	[0, 1]	[0, 0]	[0, 0]	0	0	0	0
LD37351498.las	251412952.52	251414370.08	[-4181, 833]	[-25.086, 4.998]	[0, 0]	[0, 1]	[0, 0]	[0, 0]	0	0	0	49
LD37351501.las	251412941.25	251414381.99	[-4200, 742]	[-25.2, 4.452]	[0, 0]	[0, 1]	[0, 1]	[0, 0]	0	0	0	4604
LD37351504.las	251412929.14	251414393.63	[-4195, 661]	[-25.17, 3.966]	[0, 0]	[0, 1]	[0, 1]	[0, 0]	0	0	0	203079
LD37351507.las	251412918.79	251414403.83	[-4204, 563]	[-25.224, 3.378]	[0, 0]	[0, 1]	[0, 1]	[0, 0]	0	0	0	421349
LD37351510.las	251412907.04	251414416.45	[-4200, 422]	[-25.2, 2.532]	[0, 0]	[0, 1]	[0, 1]	[0, 0]	0	0	0	657083
LD37351513.las	251412896.58	251414426.96	[-4197, 352]	[-25.182, 2.112]	[0, 0]	[0, 1]	[0, 1]	[0, 0]	0	0	0	646680
LD37351516.las	251412886.30	251414437.31	[-4200, 273]	[-25.2, 1.638]	[0, 0]	[0, 1]	[0, 1]	[0, 0]	0	0	0	741102
LD37351519.las	251412874.88	251414449.31	[-4196, 142]	[-25.176, 0.852]	[0, 0]	[0, 1]	[0, 1]	[0, 0]	0	0	0	906995
LD37351522.las	251412863.87	251414460.19	[-4197, 55]	[-25.182, 0.33]	[0, 0]	[0, 1]	[0, 1]	[0, 0]	0	0	0	1006212
LD37351525.las	251412852.79	251414471.07	[-4198, -80]	[-25.188, -0.48]	[0, 0]	[0, 1]	[0, 1]	[0, 0]	0	0	0	1126066
LD37351528.las	251412841.69	251414482.81	[-4200, -192]	[-25.2, -1.152]	[0, 0]	[0, 1]	[0, 1]	[0, 0]	0	0	0	1222038
LD37351531.las	251412830.50	251414493.82	[-4196, -301]	[-25.176, -1.806]	[0, 0]	[0, 1]	[0, 1]	[0, 0]	0	0	0	1305887

DPH-1.3 Report on ASPRS LAS File Format (Tiled Data) - Informational - continued

File	GPS Time min	GPS Time max	Extended Scan Angle	Scan Angle Rank	Scanner Channel	Scan Direction	Edge of Flight Line	User Data	Counts for Synthetic	Key-points	Withheld	Overlap
LD37351534.las	251412819.54	251414505.14	[-4195, -388]	[-25.17, -2.328]	[0, 0]	[0, 1]	[0, 1]	[0, 0]	0	0	0	1365014
LD37351537.las	251412809.12	251414516.60	[-4198, -443]	[-25.188, -2.658]	[0, 0]	[0, 1]	[0, 1]	[0, 0]	0	0	0	1435074
LD37351540.las	251412798.11	251414527.35	[-4199, -527]	[-25.194, -3.162]	[0, 0]	[0, 1]	[0, 1]	[0, 0]	0	0	0	1589158
LD37351543.las	251412786.58	251414538.56	[-4195, -647]	[-25.17, -3.882]	[0, 0]	[0, 1]	[0, 1]	[0, 0]	0	0	0	1685467
LD37351546.las	251412776.51	251414550.07	[-4198, -753]	[-25.188, -4.518]	[0, 0]	[0, 1]	[0, 1]	[0, 0]	0	0	0	1610615
LD37351549.las	251412764.55	251414561.55	[-4198, -848]	[-25.188, -5.088]	[0, 0]	[0, 1]	[0, 1]	[0, 0]	0	0	0	1945554
LD37351552.las	251412753.96	251414572.70	[-4200, -933]	[-25.2, -5.598]	[0, 0]	[0, 1]	[0, 1]	[0, 0]	0	0	0	1776957
LD37351555.las	251412743.06	251414584.02	[-4204, -1027]	[-25.224, -6.162]	[0, 0]	[0, 1]	[0, 1]	[0, 0]	0	0	0	1958138
LD37351558.las	251412732.28	251414595.46	[-4204, -1126]	[-25.224, -6.756]	[0, 0]	[0, 1]	[0, 1]	[0, 0]	0	0	0	2135245
LD37351561.las	251412721.93	251414607.08	[-4195, -1233]	[-25.17, -7.398]	[0, 0]	[0, 1]	[0, 1]	[0, 0]	0	0	0	2322380
LD37351564.las	251412710.61	251414619.19	[-4203, -1323]	[-25.218, -7.938]	[0, 0]	[0, 1]	[0, 1]	[0, 0]	0	0	0	2638397
LD37351567.las	251412699.96	251414629.38	[-4204, -1402]	[-25.224, -8.412]	[0, 0]	[0, 1]	[0, 1]	[0, 0]	0	0	0	2455130
LD37351570.las	251412688.62	251414640.14	[-4197, -1521]	[-25.182, -9.126]	[0, 0]	[0, 1]	[0, 1]	[0, 0]	0	0	0	2578041
LD37351573.las	251412678.42	251414651.72	[-4197, -1606]	[-25.182, -9.636]	[0, 0]	[0, 1]	[0, 1]	[0, 0]	0	0	0	2430655
LD37351576.las	251412667.84	251414663.22	[-4202, -1702]	[-25.212, -10.212]	[0, 0]	[0, 1]	[0, 1]	[0, 0]	0	0	0	2571388
LD37351579.las	251412657.27	251414674.53	[-4203, -1670]	[-25.218, -10.02]	[0, 0]	[0, 1]	[0, 1]	[0, 0]	0	0	0	2505311
LD37351582.las	251412646.03	251414685.58	[-4199, -1561]	[-25.194, -9.366]	[0, 0]	[0, 1]	[0, 1]	[0, 0]	0	0	0	2474791
LD37351585.las	251412634.98	251414697.56	[-4197, -1475]	[-25.182, -8.85]	[0, 0]	[0, 1]	[0, 1]	[0, 0]	0	0	0	2630487
LD37351588.las	251412624.95	251414708.40	[-4197, -1410]	[-25.182, -8.46]	[0, 0]	[0, 1]	[0, 1]	[0, 0]	0	0	0	2750272
LD37351591.las	251412613.41	251414719.18	[-4200, -1296]	[-25.2, -7.776]	[0, 0]	[0, 1]	[0, 1]	[0, 0]	0	0	0	2994042
LD37351594.las	251412602.31	251414730.61	[-4198, -1189]	[-25.188, -7.134]	[0, 0]	[0, 1]	[0, 1]	[0, 0]	0	0	0	2493934
LD37351597.las	251412591.15	251414741.75	[-4197, -1087]	[-25.182, -6.522]	[0, 0]	[0, 1]	[0, 1]	[0, 0]	0	0	0	2213789
LD37351600.las	251412580.96	251414752.44	[-4196, -1035]	[-25.176, -6.21]	[0, 0]	[0, 1]	[0, 1]	[0, 0]	0	0	0	1928101
LD37351603.las	251412570.14	251414763.94	[-4195, -950]	[-25.17, -5.7]	[0, 0]	[0, 1]	[0, 1]	[0, 0]	0	0	0	1958634
LD37351606.las	251412558.85	251414775.11	[-4202, -827]	[-25.212, -4.962]	[0, 0]	[0, 1]	[0, 1]	[0, 0]	0	0	0	1820044
LD37351609.las	251412547.43	251414785.92	[-4198, -732]	[-25.188, -4.392]	[0, 0]	[0, 1]	[0, 1]	[0, 0]	0	0	0	1703954
LD37351612.las	251412535.94	251414796.68	[-4199, -667]	[-25.194, -4.002]	[0, 0]	[0, 1]	[0, 1]	[0, 0]	0	0	0	1551266
LD37351615.las	251412524.01	251414807.69	[-4196, -552]	[-25.176, -3.312]	[0, 0]	[0, 1]	[0, 1]	[0, 0]	0	0	0	1482838
LD37351618.las	251412521.37	251414809.82	[-4177, -519]	[-25.062, -3.114]	[0, 0]	[0, 1]	[0, 1]	[0, 0]	0	0	0	285152
LD37381339.las	251413771.52	251577888.76	[-443, 4138]	[-2.658, 24.828]	[0, 0]	[0, 1]	[0, 1]	[0, 0]	0	0	0	38650
LD37381342.las	251413773.22	251577887.77	[-536, 4163]	[-3.216, 24.978]	[0, 0]	[0, 1]	[0, 1]	[0, 0]	0	0	0	350144
LD37381345.las	251413782.84	251577877.75	[-613, 4161]	[-3.678, 24.966]	[0, 0]	[0, 1]	[0, 1]	[0, 0]	0	0	0	202454
LD37381348.las	251413793.54	251413806.27	[-737, 2605]	[-4.422, 15.63]	[0, 0]	[0, 1]	[0, 0]	[0, 0]	0	0	0	0
LD37381351.las	251413804.85	251577852.86	[-839, 4151]	[-5.034, 24.906]	[0, 0]	[0, 1]	[0, 0]	[0, 0]	0	0	0	4
LD37381354.las	251413817.15	251413830.00	[-952, 2393]	[-5.712, 14.358]	[0, 0]	[0, 1]	[0, 0]	[0, 0]	0	0	0	0
LD37381357.las	251413828.85	251413841.12	[-1061, 2276]	[-6.366, 13.656]	[0, 0]	[0, 1]	[0, 0]	[0, 0]	0	0	0	0
LD37381360.las	251413839.66	251413852.87	[-1140, 2191]	[-6.84, 13.146]	[0, 0]	[0, 1]	[0, 0]	[0, 0]	0	0	0	0
LD37381363.las	251413851.74	251413863.20	[-1228, 2112]	[-7.368, 12.672]	[0, 0]	[0, 1]	[0, 0]	[0, 0]	0	0	0	0
LD37381366.las	251413862.51	251413875.27	[-1312, 2032]	[-7.872, 12.192]	[0, 0]	[0, 1]	[0, 0]	[0, 0]	0	0	0	0
LD37381369.las	251413873.67	251413885.76	[-1446, 1937]	[-8.676, 11.622]	[0, 0]	[0, 1]	[0, 0]	[0, 0]	0	0	0	0
LD37381372.las	251413884.89	251413899.34	[-1538, 1799]	[-9.228, 10.794]	[0, 0]	[0, 1]	[0, 0]	[0, 0]	0	0	0	0
LD37381375.las	251413898.20	251413909.72	[-1662, 1698]	[-9.972, 10.188]	[0, 0]	[0, 1]	[0, 0]	[0, 0]	0	0	0	0
LD37381378.las	251413908.59	251413921.34	[-1737, 1591]	[-10.422, 9.546]	[0, 0]	[0, 1]	[0, 0]	[0, 0]	0	0	0	0
LD37381381.las	251413920.33	251413935.99	[-1805, 1485]	[-10.83, 8.91]	[0, 0]	[0, 1]	[0, 0]	[0, 0]	0	0	0	0
LD37381384.las	251413935.18	251413945.90	[-1908, 1430]	[-11.448, 8.58]	[0, 0]	[0, 1]	[0, 0]	[0, 0]	0	0	0	0
LD37381387.las	251413944.92	251413956.64	[-1984, 1332]	[-11.904, 7.992]	[0, 0]	[0, 1]	[0, 0]	[0, 0]	0	0	0	0
LD37381390.las	251413955.48	251413967.15	[-2116, 1252]	[-12.696, 7.512]	[0, 0]	[0, 1]	[0, 0]	[0, 0]	0	0	0	0
LD37381393.las	251413966.07	251413978.28	[-2218, 1118]	[-13.308, 6.708]	[0, 0]	[0, 1]	[0, 0]	[0, 0]	0	0	0	0
LD37381396.las	251413977.44	251413990.55	[-2309, 1013]	[-13.854, 6.078]	[0, 0]	[0, 1]	[0, 0]	[0, 0]	0	0	0	0

DPH-1.3 Report on ASPRS LAS File Format (Tiled Data) - Informational - continued

File	GPS Time min	GPS Time max	Extended Scan Angle	Scan Angle Rank	Scanner Channel	Scan Direction	Edge of Flight Line	User Data	Counts for Synthetic	Key-points	Withheld	Overlap
LD37381399.las	251413989.61	251414000.89	[-2430, 932]	[-14.58, 5.592]	[0, 0]	[0, 1]	[0, 0]	[0, 0]	0	0	0	0
LD37381402.las	251413302.59	251414012.14	[-4183, 825]	[-25.098, 4.95]	[0, 0]	[0, 1]	[0, 0]	[0, 0]	0	0	0	13
LD37381405.las	251413289.43	251414023.87	[-4188, 739]	[-25.128, 4.434]	[0, 0]	[0, 1]	[0, 0]	[0, 0]	0	0	0	15
LD37381408.las	251413277.25	251414035.66	[-4205, 638]	[-25.23, 3.828]	[0, 0]	[0, 1]	[0, 1]	[0, 0]	0	0	0	94990
LD37381411.las	251413266.50	251414046.24	[-4203, 534]	[-25.218, 3.204]	[0, 0]	[0, 1]	[0, 1]	[0, 0]	0	0	0	444975
LD37381414.las	251413255.05	251414058.73	[-4209, 401]	[-25.254, 2.406]	[0, 0]	[0, 1]	[0, 1]	[0, 0]	0	0	0	592606
LD37381417.las	251413243.16	251414069.28	[-4201, 289]	[-25.206, 1.734]	[0, 0]	[0, 1]	[0, 1]	[0, 0]	0	0	0	785022
LD37381420.las	251413232.60	251414081.39	[-4200, 216]	[-25.2, 1.296]	[0, 0]	[0, 1]	[0, 1]	[0, 0]	0	0	0	716079
LD37381423.las	251413222.29	251414091.78	[-4184, 126]	[-25.104, 0.756]	[0, 0]	[0, 1]	[0, 1]	[0, 0]	0	0	0	779184
LD37381426.las	251413210.71	251414103.49	[-4202, -22]	[-25.212, -0.132]	[0, 0]	[0, 1]	[0, 1]	[0, 0]	0	0	0	1014751
LD37381429.las	251413200.55	251414113.48	[-4197, -90]	[-25.182, -0.54]	[0, 0]	[0, 1]	[0, 1]	[0, 0]	0	0	0	973983
LD37381432.las	251413189.14	251414125.07	[-4202, -194]	[-25.212, -1.164]	[0, 0]	[0, 1]	[0, 1]	[0, 0]	0	0	0	1165096
LD37381435.las	251413178.25	251414136.58	[-4198, -281]	[-25.188, -1.686]	[0, 0]	[0, 1]	[0, 1]	[0, 0]	0	0	0	1215083
LD37381438.las	251413167.10	251414147.10	[-4197, -342]	[-25.182, -2.052]	[0, 0]	[0, 1]	[0, 1]	[0, 0]	0	0	0	1274929
LD37381441.las	251413156.79	251414158.26	[-4200, -457]	[-25.2, -2.742]	[0, 0]	[0, 1]	[0, 1]	[0, 0]	0	0	0	1266157
LD37381444.las	251413145.40	251414167.52	[-4200, -572]	[-25.2, -3.432]	[0, 0]	[0, 1]	[0, 1]	[0, 0]	0	0	27376	1570989
LD37381447.las	251413135.29	251414180.23	[-4200, -699]	[-25.2, -4.194]	[0, 0]	[0, 1]	[0, 1]	[0, 0]	0	0	0	1528823
LD37381450.las	251413125.05	251414190.69	[-4202, -752]	[-25.212, -4.512]	[0, 0]	[0, 1]	[0, 1]	[0, 0]	0	0	0	1568432
LD37381453.las	251413115.21	251414201.25	[-4204, -889]	[-25.224, -5.334]	[0, 0]	[0, 1]	[0, 1]	[0, 0]	0	0	0	1681905
LD37381456.las	251413103.22	251414212.76	[-4199, -1011]	[-25.194, -6.066]	[0, 0]	[0, 1]	[0, 1]	[0, 0]	0	0	64494	2039664
LD37381459.las	251413093.19	251414223.58	[-4199, -1097]	[-25.194, -6.582]	[0, 0]	[0, 1]	[0, 1]	[0, 0]	0	0	47090	2137267
LD37381462.las	251413081.73	251414233.77	[-4201, -1186]	[-25.206, -7.116]	[0, 0]	[0, 1]	[0, 1]	[0, 0]	0	0	0	2425912
LD37381465.las	251413071.42	251414246.04	[-4219, -1314]	[-25.314, -7.884]	[0, 0]	[0, 1]	[0, 1]	[0, 0]	0	0	0	2394162
LD37381468.las	251413060.17	251414255.66	[-4200, -1372]	[-25.2, -8.232]	[0, 0]	[0, 1]	[0, 1]	[0, 0]	0	0	0	2282155
LD37381471.las	251413049.23	251414266.72	[-4200, -1492]	[-25.2, -8.952]	[0, 0]	[0, 1]	[0, 1]	[0, 0]	0	0	0	2222202
LD37381474.las	251413038.29	251414278.24	[-4207, -1598]	[-25.242, -9.588]	[0, 0]	[0, 1]	[0, 1]	[0, 0]	0	0	0	2454006
LD37381477.las	251413027.05	251414289.58	[-4201, -1687]	[-25.206, -10.122]	[0, 0]	[0, 1]	[0, 1]	[0, 0]	0	0	0	2333735
LD37381480.las	251413015.85	251414300.25	[-4203, -1764]	[-25.218, -10.584]	[0, 0]	[0, 1]	[0, 1]	[0, 0]	0	0	0	2465202
LD37381483.las	251413004.41	251414311.63	[-4199, -1713]	[-25.194, -10.278]	[0, 0]	[0, 1]	[0, 1]	[0, 0]	0	0	0	2498433
LD37381486.las	251412994.66	251414323.90	[-4201, -1642]	[-25.206, -9.852]	[0, 0]	[0, 1]	[0, 1]	[0, 0]	0	0	58564	2320900
LD37381489.las	251412983.41	251414334.30	[-4203, -1549]	[-25.218, -9.294]	[0, 0]	[0, 1]	[0, 1]	[0, 0]	0	0	52764	2290041
LD37381492.las	251412971.03	251414346.34	[-4203, -1451]	[-25.218, -8.706]	[0, 0]	[0, 1]	[0, 1]	[0, 0]	0	0	82464	2491978
LD37381495.las	251412962.38	251414357.67	[-4207, -1406]	[-25.242, -8.436]	[0, 0]	[0, 1]	[0, 1]	[0, 0]	0	0	0	2530118
LD37381498.las	251412950.64	251414368.89	[-4203, -1259]	[-25.218, -7.554]	[0, 0]	[0, 1]	[0, 1]	[0, 0]	0	0	0	2591638
LD37381501.las	251412939.69	251414380.40	[-4204, -1166]	[-25.224, -6.996]	[0, 0]	[0, 1]	[0, 1]	[0, 0]	0	0	0	3207039
LD37381504.las	251412928.61	251414392.11	[-4250, -1063]	[-25.5, -6.378]	[0, 0]	[0, 1]	[0, 1]	[0, 0]	0	0	0	2527785
LD37381507.las	251412917.97	251414402.75	[-4204, -962]	[-25.224, -5.772]	[0, 0]	[0, 1]	[0, 1]	[0, 0]	0	0	0	1921556
LD37381510.las	251412906.60	251414415.23	[-4204, -858]	[-25.224, -5.148]	[0, 0]	[0, 1]	[0, 1]	[0, 0]	0	0	90147	1911936
LD37381513.las	251412895.79	251414425.90	[-4208, -761]	[-25.248, -4.566]	[0, 0]	[0, 1]	[0, 1]	[0, 0]	0	0	0	1665034
LD37381516.las	251412885.67	251414435.87	[-4218, -700]	[-25.308, -4.2]	[0, 0]	[0, 1]	[0, 1]	[0, 0]	0	0	0	1450263
LD37381519.las	251412874.42	251414448.20	[-4212, -587]	[-25.272, -3.522]	[0, 0]	[0, 1]	[0, 1]	[0, 0]	0	0	0	1681098
LD37381522.las	251412863.50	251414458.92	[-4200, -474]	[-25.2, -2.844]	[0, 0]	[0, 1]	[0, 1]	[0, 0]	0	0	0	1372044
LD37381525.las	251412852.51	251414469.63	[-4198, -344]	[-25.188, -2.064]	[0, 0]	[0, 1]	[0, 1]	[0, 0]	0	0	0	1295502
LD37381528.las	251412841.23	251414481.42	[-4201, -236]	[-25.206, -1.416]	[0, 0]	[0, 1]	[0, 1]	[0, 0]	0	0	0	1297048
LD37381531.las	251412830.32	251414492.93	[-4196, -142]	[-25.176, -0.852]	[0, 0]	[0, 1]	[0, 1]	[0, 0]	0	0	0	1240745
LD37381534.las	251412819.26	251414503.95	[-4204, -37]	[-25.224, -0.222]	[0, 0]	[0, 1]	[0, 1]	[0, 0]	0	0	0	1189337
LD37381537.las	251412808.66	251414514.98	[-4206, 33]	[-25.236, 0.198]	[0, 0]	[0, 1]	[0, 1]	[0, 0]	0	0	0	1137207
LD37381540.las	251412797.63	251414526.04	[-4201, 126]	[-25.206, 0.756]	[0, 0]	[0, 1]	[0, 1]	[0, 0]	0	0	0	1071793
LD37381543.las	251412786.10	251414537.47	[-4204, 243]	[-25.224, 1.458]	[0, 0]	[0, 1]	[0, 1]	[0, 0]	0	0	0	956943

DPH-1.3 Report on ASPRS LAS File Format (Tiled Data) - Informational - continued

File	GPS Time min	GPS Time max	Extended Scan Angle	Scan Angle Rank	Scanner Channel	Scan Direction	Edge of Flight Line	User Data	Counts for Synthetic	Key-points	Withheld	Overlap
LD37381546.las	251412775.93	251414548.91	[-4204, 334]	[-25.224, 2.004]	[0, 0]	[0, 1]	[0, 1]	[0, 0]	0	0	0	873149
LD37381549.las	251412764.24	251414560.61	[-4199, 453]	[-25.194, 2.718]	[0, 0]	[0, 1]	[0, 1]	[0, 0]	0	0	0	796336
LD37381552.las	251412753.64	251414571.78	[-4206, 536]	[-25.236, 3.216]	[0, 0]	[0, 1]	[0, 1]	[0, 0]	0	0	0	655649
LD37381555.las	251412742.62	251414582.64	[-4198, 619]	[-25.188, 3.714]	[0, 0]	[0, 1]	[0, 1]	[0, 0]	0	0	0	588287
LD37381558.las	251412731.97	251414594.31	[-4197, 716]	[-25.182, 4.296]	[0, 0]	[0, 1]	[0, 1]	[0, 0]	0	0	0	473996
LD37381561.las	251412721.65	251414606.10	[-4204, 808]	[-25.224, 4.848]	[0, 0]	[0, 1]	[0, 1]	[0, 0]	0	0	0	342650
LD37381564.las	251412710.32	251414617.82	[-4198, 941]	[-25.188, 5.646]	[0, 0]	[0, 1]	[0, 1]	[0, 0]	0	0	0	67803
LD37381567.las	251412699.36	251414625.97	[-4178, 1015]	[-25.068, 6.09]	[0, 0]	[0, 1]	[0, 0]	[0, 0]	0	0	0	197
LD37381570.las	251412688.16	251412699.95	[-2062, 1123]	[-12.372, 6.738]	[0, 0]	[0, 1]	[0, 0]	[0, 0]	0	0	0	0
LD37381573.las	251412678.06	251412688.62	[-1969, 1220]	[-11.814, 7.32]	[0, 0]	[0, 1]	[0, 0]	[0, 0]	0	0	0	0
LD37381576.las	251412667.40	251412678.42	[-1883, 1298]	[-11.298, 7.788]	[0, 0]	[0, 1]	[0, 0]	[0, 0]	0	0	0	0
LD37381579.las	251412656.91	251412667.83	[-1808, 1385]	[-10.848, 8.31]	[0, 0]	[0, 1]	[0, 0]	[0, 0]	0	0	0	0
LD37381582.las	251412645.67	251412657.26	[-1719, 1493]	[-10.314, 8.958]	[0, 0]	[0, 1]	[0, 0]	[0, 0]	0	0	0	0
LD37381585.las	251412634.55	251412646.02	[-1610, 1600]	[-9.66, 9.6]	[0, 0]	[0, 1]	[0, 0]	[0, 0]	0	0	0	0
LD37381588.las	251412624.48	251412634.97	[-1523, 1659]	[-9.138, 9.954]	[0, 0]	[0, 1]	[0, 0]	[0, 0]	0	0	0	0
LD37381591.las	251412612.91	251412624.94	[-1459, 1787]	[-8.754, 10.722]	[0, 0]	[0, 1]	[0, 0]	[0, 0]	0	0	0	0
LD37381594.las	251412601.99	251412613.40	[-1344, 1904]	[-8.064, 11.424]	[0, 0]	[0, 1]	[0, 0]	[0, 0]	0	0	0	0
LD37381597.las	251412590.75	251412602.31	[-1238, 2039]	[-7.428, 12.234]	[0, 0]	[0, 1]	[0, 0]	[0, 0]	0	0	0	0
LD37381600.las	251412580.56	251412591.14	[-1135, 2117]	[-6.81, 12.702]	[0, 0]	[0, 1]	[0, 0]	[0, 0]	0	0	0	0
LD37381603.las	251412569.78	251412580.95	[-1084, 2197]	[-6.504, 13.182]	[0, 0]	[0, 1]	[0, 0]	[0, 0]	0	0	0	0
LD37381606.las	251412558.53	251412570.13	[-998, 2326]	[-5.988, 13.956]	[0, 0]	[0, 1]	[0, 0]	[0, 0]	0	0	0	0
LD37381609.las	251412238.95	251412558.84	[-876, 4146]	[-5.256, 24.876]	[0, 0]	[0, 1]	[0, 0]	[0, 0]	0	0	0	14
LD37381612.las	251412246.46	251412547.43	[-781, 4142]	[-4.686, 24.852]	[0, 0]	[0, 1]	[0, 0]	[0, 0]	0	0	0	43
LD37381615.las	251412254.89	251412535.93	[-715, 4161]	[-4.29, 24.966]	[0, 0]	[0, 1]	[0, 1]	[0, 0]	0	0	0	143911
LD37381618.las	251412264.91	251412524.00	[-600, 4163]	[-3.6, 24.978]	[0, 0]	[0, 1]	[0, 1]	[0, 0]	0	0	0	80499
LD37411339.las	251413530.16	251413773.21	[-4183, -375]	[-25.098, -2.25]	[0, 0]	[0, 1]	[0, 1]	[0, 0]	0	0	40369	82327
LD37411342.las	251413519.24	251413782.83	[-4197, -395]	[-25.182, -2.37]	[0, 0]	[0, 1]	[0, 1]	[0, 0]	0	0	0	1254660
LD37411345.las	251413507.80	251413793.54	[-4199, -488]	[-25.194, -2.928]	[0, 0]	[0, 1]	[0, 1]	[0, 0]	0	0	0	1378810
LD37411348.las	251413496.80	251413804.84	[-4197, -566]	[-25.182, -3.396]	[0, 0]	[0, 1]	[0, 1]	[0, 0]	0	0	0	1437176
LD37411351.las	251413485.14	251413817.14	[-4197, -689]	[-25.182, -4.134]	[0, 0]	[0, 1]	[0, 1]	[0, 0]	0	0	0	1641965
LD37411354.las	251413474.48	251413828.84	[-4197, -790]	[-25.182, -4.74]	[0, 0]	[0, 1]	[0, 1]	[0, 0]	0	0	0	1643111
LD37411357.las	251413463.38	251413839.65	[-4196, -904]	[-25.176, -5.424]	[0, 0]	[0, 1]	[0, 1]	[0, 0]	0	0	0	1788941
LD37411360.las	251413451.98	251413851.73	[-4196, -1013]	[-25.176, -6.078]	[0, 0]	[0, 1]	[0, 1]	[0, 0]	0	0	0	2078936
LD37411363.las	251413441.72	251413862.51	[-4207, -1092]	[-25.242, -6.552]	[0, 0]	[0, 1]	[0, 1]	[0, 0]	0	0	0	2108139
LD37411366.las	251413430.53	251413873.66	[-4325, -1179]	[-25.95, -7.074]	[0, 0]	[0, 1]	[0, 1]	[0, 0]	0	0	0	2231504
LD37411369.las	251413419.30	251413884.89	[-4201, -1264]	[-25.206, -7.584]	[0, 0]	[0, 1]	[0, 1]	[0, 0]	0	0	0	2477380
LD37411372.las	251413407.69	251413898.19	[-4201, -1397]	[-25.206, -8.382]	[0, 0]	[0, 1]	[0, 1]	[0, 0]	0	0	51306	2575045
LD37411375.las	251413396.97	251413908.58	[-4203, -1490]	[-25.218, -8.94]	[0, 0]	[0, 1]	[0, 1]	[0, 0]	0	0	39076	2184670
LD37411378.las	251413385.97	251413920.32	[-4215, -1612]	[-25.29, -9.672]	[0, 0]	[0, 1]	[0, 1]	[0, 0]	0	0	0	2742560
LD37411381.las	251413375.33	251413935.17	[-4204, -1688]	[-25.224, -10.128]	[0, 0]	[0, 1]	[0, 1]	[0, 0]	0	0	14650	2803596
LD37411384.las	251413364.28	251413944.91	[-4203, -1723]	[-25.218, -10.338]	[0, 0]	[0, 1]	[0, 1]	[0, 0]	0	0	33123	2155692
LD37411387.las	251413353.78	251413955.47	[-4208, -1794]	[-25.248, -10.764]	[0, 0]	[0, 1]	[0, 1]	[0, 0]	0	0	0	2362027
LD37411390.las	251413342.24	251413966.06	[-4204, -1688]	[-25.224, -10.128]	[0, 0]	[0, 1]	[0, 1]	[0, 0]	0	0	0	2951371
LD37411393.las	251413330.91	251413977.43	[-4206, -1590]	[-25.236, -9.54]	[0, 0]	[0, 1]	[0, 1]	[0, 0]	0	0	52574	2288456
LD37411396.las	251413320.27	251413989.60	[-4201, -1486]	[-25.206, -8.916]	[0, 0]	[0, 1]	[0, 1]	[0, 0]	0	0	0	2475683
LD37411399.las	251413309.08	251413999.60	[-4201, -1415]	[-25.206, -8.49]	[0, 0]	[0, 1]	[0, 1]	[0, 0]	0	0	0	2242405
LD37411402.las	251413299.48	251414011.04	[-4211, -1360]	[-25.266, -8.16]	[0, 0]	[0, 1]	[0, 1]	[0, 0]	0	0	0	2400780
LD37411405.las	251413288.44	251414022.53	[-4201, -1229]	[-25.206, -7.374]	[0, 0]	[0, 1]	[0, 1]	[0, 0]	0	0	140655	2489757
LD37411408.las	251413276.78	251414034.24	[-4201, -1106]	[-25.206, -6.636]	[0, 0]	[0, 1]	[0, 1]	[0, 0]	0	0	0	2922931

DPH-1.3 Report on ASPRS LAS File Format (Tiled Data) - Informational - continued

File	GPS Time min	GPS Time max	Extended Scan Angle	Scan Angle Rank	Scanner Channel	Scan Direction	Edge of Flight Line	User Data	Counts for Synthetic	Key-points	Withheld	Overlap
LD37411411.las	251413266.19	251414044.83	[-4199, -1007]	[-25.194, -6.042]	[0, 0]	[0, 1]	[0, 1]	[0, 0]	0	0	0	2466008
LD37411414.las	251413254.63	251414057.69	[-4204, -885]	[-25.224, -5.31]	[0, 0]	[0, 1]	[0, 1]	[0, 0]	0	0	85464	1865059
LD37411417.las	251413242.48	251414068.60	[-4202, -786]	[-25.212, -4.716]	[0, 0]	[0, 1]	[0, 1]	[0, 0]	0	0	0	1700885
LD37411420.las	251413232.45	251414080.11	[-4202, -726]	[-25.212, -4.356]	[0, 0]	[0, 1]	[0, 1]	[0, 0]	0	0	0	1624874
LD37411423.las	251413221.91	251414090.45	[-4202, -607]	[-25.212, -3.642]	[0, 0]	[0, 1]	[0, 1]	[0, 0]	0	0	0	1380517
LD37411426.las	251413210.33	251414102.33	[-4198, -479]	[-25.188, -2.874]	[0, 0]	[0, 1]	[0, 1]	[0, 0]	0	0	0	1471307
LD37411429.las	251413200.06	251414112.30	[-4205, -390]	[-25.23, -2.34]	[0, 0]	[0, 1]	[0, 1]	[0, 0]	0	0	0	1179090
LD37411432.las	251413188.47	251414124.45	[-4202, -284]	[-25.212, -1.704]	[0, 0]	[0, 1]	[0, 1]	[0, 0]	0	0	0	1336876
LD37411435.las	251413178.02	251414135.41	[-4200, -195]	[-25.2, -1.17]	[0, 0]	[0, 1]	[0, 1]	[0, 0]	0	0	0	1099563
LD37411438.las	251413166.53	251414145.74	[-4207, -97]	[-25.242, -0.582]	[0, 0]	[0, 1]	[0, 1]	[0, 0]	0	0	0	1054108
LD37411441.las	251413156.26	251414157.40	[-4201, -14]	[-25.206, -0.084]	[0, 0]	[0, 1]	[0, 1]	[0, 0]	0	0	0	1056809
LD37411444.las	251413145.18	251414166.80	[-4197, 117]	[-25.182, 0.702]	[0, 0]	[0, 1]	[0, 1]	[0, 0]	0	0	0	821763
LD37411447.las	251413135.01	251414179.10	[-4202, 225]	[-25.212, 1.35]	[0, 0]	[0, 1]	[0, 1]	[0, 0]	0	0	0	938966
LD37411450.las	251413124.72	251414189.67	[-4199, 332]	[-25.194, 1.992]	[0, 0]	[0, 1]	[0, 1]	[0, 0]	0	0	0	699103
LD37411453.las	251413114.67	251414200.42	[-4202, 386]	[-25.212, 2.316]	[0, 0]	[0, 1]	[0, 1]	[0, 0]	0	0	0	520511
LD37411456.las	251413102.89	251414211.78	[-4200, 484]	[-25.2, 2.904]	[0, 0]	[0, 1]	[0, 1]	[0, 0]	0	0	0	391878
LD37411459.las	251413092.42	251414222.60	[-4204, 578]	[-25.224, 3.468]	[0, 0]	[0, 1]	[0, 1]	[0, 0]	0	0	0	151123
LD37411462.las	251413081.47	251414226.47	[-4191, 727]	[-25.146, 4.362]	[0, 0]	[0, 1]	[0, 0]	[0, 0]	0	0	0	40
LD37411465.las	251413070.96	251414243.10	[-4170, 825]	[-25.02, 4.95]	[0, 0]	[0, 1]	[0, 0]	[0, 0]	0	0	0	100
LD37411468.las	251413059.72	251414249.70	[-4187, 931]	[-25.122, 5.586]	[0, 0]	[0, 1]	[0, 0]	[0, 0]	0	0	0	33
LD37411471.las	251413048.81	251413060.16	[-2309, 1041]	[-13.854, 6.246]	[0, 0]	[0, 1]	[0, 0]	[0, 0]	0	0	0	0
LD37411474.las	251413037.78	251413049.22	[-2200, 1130]	[-13.2, 6.78]	[0, 0]	[0, 1]	[0, 0]	[0, 0]	0	0	0	0
LD37411477.las	251413026.49	251413038.28	[-2111, 1229]	[-12.666, 7.374]	[0, 0]	[0, 1]	[0, 0]	[0, 0]	0	0	0	0
LD37411480.las	251413015.46	251413027.04	[-2017, 1345]	[-12.102, 8.07]	[0, 0]	[0, 1]	[0, 0]	[0, 0]	0	0	0	0
LD37411483.las	251413004.17	251413015.85	[-1898, 1498]	[-11.388, 8.988]	[0, 0]	[0, 1]	[0, 0]	[0, 0]	0	0	0	0
LD37411486.las	251412993.95	251413004.40	[-1762, 1566]	[-10.572, 9.396]	[0, 0]	[0, 1]	[0, 0]	[0, 0]	0	0	0	0
LD37411489.las	251412983.29	251412994.65	[-1690, 1642]	[-10.14, 9.852]	[0, 0]	[0, 1]	[0, 0]	[0, 0]	0	0	0	0
LD37411492.las	251412970.54	251412983.40	[-1598, 1764]	[-9.588, 10.584]	[0, 0]	[0, 1]	[0, 0]	[0, 0]	0	0	0	0
LD37411495.las	251412961.68	251412971.02	[-1500, 1801]	[-9, 10.806]	[0, 0]	[0, 1]	[0, 0]	[0, 0]	0	0	0	0
LD37411498.las	251412950.28	251412962.37	[-1458, 1931]	[-8.748, 11.586]	[0, 0]	[0, 1]	[0, 0]	[0, 0]	0	0	0	0
LD37411501.las	251412939.23	251412950.63	[-1307, 2044]	[-7.842, 12.264]	[0, 0]	[0, 1]	[0, 0]	[0, 0]	0	0	0	0
LD37411504.las	251412927.98	251412939.68	[-1214, 2138]	[-7.284, 12.828]	[0, 0]	[0, 1]	[0, 0]	[0, 0]	0	0	0	0
LD37411507.las	251412916.78	251412928.60	[-1112, 2249]	[-6.672, 13.494]	[0, 0]	[0, 1]	[0, 0]	[0, 0]	0	0	0	0
LD37411510.las	251412906.21	251412917.96	[-1010, 2334]	[-6.06, 14.004]	[0, 0]	[0, 1]	[0, 0]	[0, 0]	0	0	0	0
LD37411513.las	251411872.24	251412906.59	[-912, 4086]	[-5.472, 24.516]	[0, 0]	[0, 1]	[0, 0]	[0, 0]	0	0	0	6
LD37411516.las	251411887.55	251412895.78	[-809, 4138]	[-4.854, 24.828]	[0, 0]	[0, 1]	[0, 0]	[0, 0]	0	0	0	27
LD37411519.las	251411900.44	251412885.67	[-752, 4165]	[-4.512, 24.99]	[0, 0]	[0, 1]	[0, 1]	[0, 0]	0	0	0	60572
LD37411522.las	251411904.91	251412874.42	[-635, 4162]	[-3.81, 24.972]	[0, 0]	[0, 1]	[0, 1]	[0, 0]	0	0	0	395641
LD37411525.las	251411916.82	251412863.50	[-522, 4160]	[-3.132, 24.96]	[0, 0]	[0, 1]	[0, 1]	[0, 0]	0	0	0	530404
LD37411528.las	251411928.26	251412852.51	[-392, 4162]	[-2.352, 24.972]	[0, 0]	[0, 1]	[0, 1]	[0, 0]	0	0	0	683234
LD37411531.las	251411939.50	251412841.22	[-285, 4164]	[-1.71, 24.984]	[0, 0]	[0, 1]	[0, 1]	[0, 0]	0	0	0	792726
LD37411534.las	251411950.74	251412830.31	[-190, 4163]	[-1.14, 24.978]	[0, 0]	[0, 1]	[0, 1]	[0, 0]	0	0	0	928048
LD37411537.las	251411962.17	251412819.26	[-85, 4162]	[-0.51, 24.972]	[0, 0]	[0, 1]	[0, 1]	[0, 0]	0	0	0	978579
LD37411540.las	251411973.22	251412808.65	[-16, 4165]	[-0.096, 24.99]	[0, 0]	[0, 1]	[0, 1]	[0, 0]	0	0	0	1177265
LD37411543.las	251411984.73	251412797.63	[78, 4164]	[0.468, 24.984]	[0, 0]	[0, 1]	[0, 1]	[0, 0]	0	0	0	1205125
LD37411546.las	251411995.73	251412786.10	[196, 4163]	[1.176, 24.978]	[0, 0]	[0, 1]	[0, 1]	[0, 0]	0	0	0	1298285
LD37411549.las	251412006.95	251412775.92	[286, 4146]	[1.716, 24.876]	[0, 0]	[0, 1]	[0, 1]	[0, 0]	0	0	0	1319819
LD37411552.las	251412018.19	251412764.24	[405, 4164]	[2.43, 24.984]	[0, 0]	[0, 1]	[0, 1]	[0, 0]	0	0	0	1424471
LD37411555.las	251412029.56	251412753.63	[488, 4168]	[2.928, 25.008]	[0, 0]	[0, 1]	[0, 1]	[0, 0]	0	0	0	1544227

DPH-1.3 Report on ASPRS LAS File Format (Tiled Data) - Informational - continued

File	GPS Time min	GPS Time max	Extended Scan Angle	Scan Angle Rank	Scanner Channel	Scan Direction	Edge of Flight Line	User Data	Counts for Synthetic	Key-points	Withheld	Overlap
LD37411558.las	251412040.93	251412742.61	[571, 4164]	[3.426, 24.984]	[0, 0]	[0, 1]	[0, 1]	[0, 0]	0	0	0	1504906
LD37411561.las	251412052.37	251412731.96	[669, 4160]	[4.014, 24.96]	[0, 0]	[0, 1]	[0, 1]	[0, 0]	0	0	0	1605450
LD37411564.las	251412063.20	251412721.64	[760, 4164]	[4.56, 24.984]	[0, 0]	[0, 1]	[0, 1]	[0, 0]	0	0	0	1699062
LD37411567.las	251412074.15	251412710.31	[892, 4165]	[5.352, 24.99]	[0, 0]	[0, 1]	[0, 1]	[0, 0]	0	0	0	1815288
LD37411570.las	251412085.13	251412699.35	[967, 4164]	[5.802, 24.984]	[0, 0]	[0, 1]	[0, 1]	[0, 0]	0	0	0	1907192
LD37411573.las	251412096.36	251412688.15	[1074, 4170]	[6.444, 25.02]	[0, 0]	[0, 1]	[0, 1]	[0, 0]	0	0	0	1995007
LD37411576.las	251412108.01	251412678.05	[1172, 4162]	[7.032, 24.972]	[0, 0]	[0, 1]	[0, 1]	[0, 0]	0	0	0	2106629
LD37411579.las	251412118.63	251412667.39	[1249, 4165]	[7.494, 24.99]	[0, 0]	[0, 1]	[0, 1]	[0, 0]	0	0	0	2431198
LD37411582.las	251412129.85	251412656.91	[1336, 4165]	[8.016, 24.99]	[0, 0]	[0, 1]	[0, 1]	[0, 0]	0	0	0	2636537
LD37411585.las	251412141.64	251412645.67	[1445, 4164]	[8.67, 24.984]	[0, 0]	[0, 1]	[0, 1]	[0, 0]	0	0	0	2473949
LD37411588.las	251412152.21	251412634.54	[1551, 4162]	[9.306, 24.972]	[0, 0]	[0, 1]	[0, 1]	[0, 0]	0	0	0	2498830
LD37411591.las	251412163.51	251412624.48	[1610, 4161]	[9.66, 24.966]	[0, 0]	[0, 1]	[0, 1]	[0, 0]	0	0	0	2863974
LD37411594.las	251412174.50	251412612.90	[1738, 4163]	[10.428, 24.978]	[0, 0]	[0, 1]	[0, 1]	[0, 0]	0	0	0	3097472
LD37411597.las	251412185.88	251412601.99	[1650, 4163]	[9.9, 24.978]	[0, 0]	[0, 1]	[0, 1]	[0, 0]	0	0	0	2511289
LD37411600.las	251412196.91	251412590.73	[1559, 4163]	[9.354, 24.978]	[0, 0]	[0, 1]	[0, 1]	[0, 0]	0	0	0	2375513
LD37411603.las	251412208.44	251412580.55	[1476, 4163]	[8.856, 24.978]	[0, 0]	[0, 1]	[0, 1]	[0, 0]	0	0	0	2409907
LD37411606.las	251412219.35	251412569.77	[1403, 4161]	[8.418, 24.966]	[0, 0]	[0, 1]	[0, 1]	[0, 0]	0	0	0	2467911
LD37411609.las	251412230.43	251412558.52	[1319, 4165]	[7.914, 24.99]	[0, 0]	[0, 1]	[0, 1]	[0, 0]	0	0	0	2527563
LD37411612.las	251412242.10	251412546.91	[1202, 4166]	[7.212, 24.996]	[0, 0]	[0, 1]	[0, 1]	[0, 0]	0	0	0	2453264
LD37411615.las	251412253.07	251412535.29	[1087, 4163]	[6.522, 24.978]	[0, 0]	[0, 1]	[0, 1]	[0, 0]	0	0	0	3565039
LD37411618.las	251412263.75	251412523.61	[1066, 4161]	[6.396, 24.966]	[0, 0]	[0, 1]	[0, 1]	[0, 0]	0	0	0	703276
LD37441339.las	251413529.50	251413771.49	[-4194, -245]	[-25.164, -1.47]	[0, 0]	[0, 1]	[0, 1]	[0, 0]	0	0	0	104581
LD37441342.las	251413518.81	251413781.89	[-4203, -149]	[-25.218, -0.894]	[0, 0]	[0, 1]	[0, 1]	[0, 0]	0	0	73526	862906
LD37441345.las	251413507.21	251413792.41	[-4203, -41]	[-25.218, -0.246]	[0, 0]	[0, 1]	[0, 1]	[0, 0]	0	0	0	961115
LD37441348.las	251413495.34	251413803.47	[-4202, 77]	[-25.212, 0.462]	[0, 0]	[0, 1]	[0, 1]	[0, 0]	0	0	0	932956
LD37441351.las	251413484.54	251413815.72	[-4197, 178]	[-25.182, 1.068]	[0, 0]	[0, 1]	[0, 1]	[0, 0]	0	0	0	906252
LD37441354.las	251413473.91	251413827.44	[-4201, 287]	[-25.206, 1.722]	[0, 0]	[0, 1]	[0, 1]	[0, 0]	0	0	0	722895
LD37441357.las	251413462.78	251413838.20	[-4200, 400]	[-25.2, 2.4]	[0, 0]	[0, 1]	[0, 1]	[0, 0]	0	0	0	521086
LD37441360.las	251413451.52	251413850.41	[-4203, 517]	[-25.218, 3.102]	[0, 0]	[0, 1]	[0, 1]	[0, 0]	0	0	0	425256
LD37441363.las	251413440.72	251413861.38	[-4196, 572]	[-25.176, 3.432]	[0, 0]	[0, 1]	[0, 1]	[0, 0]	0	0	0	164048
LD37441366.las	251413429.75	251413871.22	[-4393, 655]	[-26.358, 3.93]	[0, 0]	[0, 1]	[0, 1]	[0, 0]	0	0	0	27640
LD37441369.las	251413418.44	251413883.22	[-4165, 758]	[-24.99, 4.548]	[0, 0]	[0, 1]	[0, 0]	[0, 0]	0	0	0	35
LD37441372.las	251413407.50	251413419.29	[-2477, 882]	[-14.862, 5.292]	[0, 0]	[0, 1]	[0, 0]	[0, 0]	0	0	0	0
LD37441375.las	251413396.82	251413407.68	[-2341, 1011]	[-14.046, 6.066]	[0, 0]	[0, 1]	[0, 0]	[0, 0]	0	0	0	0
LD37441378.las	251413385.54	251413396.96	[-2210, 1121]	[-13.26, 6.726]	[0, 0]	[0, 1]	[0, 0]	[0, 0]	0	0	0	0
LD37441381.las	251413375.21	251413385.96	[-2112, 1202]	[-12.672, 7.212]	[0, 0]	[0, 1]	[0, 0]	[0, 0]	0	0	0	0
LD37441384.las	251413363.97	251413375.33	[-2009, 1291]	[-12.054, 7.746]	[0, 0]	[0, 1]	[0, 0]	[0, 0]	0	0	0	0
LD37441387.las	251413353.54	251413364.27	[-1926, 1372]	[-11.556, 8.232]	[0, 0]	[0, 1]	[0, 0]	[0, 0]	0	0	0	0
LD37441390.las	251413341.85	251413353.77	[-1841, 1486]	[-11.046, 8.916]	[0, 0]	[0, 1]	[0, 0]	[0, 0]	0	0	0	0
LD37441393.las	251413330.56	251413342.23	[-1736, 1597]	[-10.416, 9.582]	[0, 0]	[0, 1]	[0, 0]	[0, 0]	0	0	0	0
LD37441396.las	251413319.99	251413330.90	[-1638, 1712]	[-9.828, 10.272]	[0, 0]	[0, 1]	[0, 0]	[0, 0]	0	0	0	0
LD37441399.las	251413308.72	251413320.26	[-1534, 1806]	[-9.204, 10.836]	[0, 0]	[0, 1]	[0, 0]	[0, 0]	0	0	0	0
LD37441402.las	251413298.86	251413309.07	[-1463, 1853]	[-8.778, 11.118]	[0, 0]	[0, 1]	[0, 0]	[0, 0]	0	0	0	0
LD37441405.las	251413287.84	251413299.47	[-1414, 1968]	[-8.484, 11.808]	[0, 0]	[0, 1]	[0, 0]	[0, 0]	0	0	0	0
LD37441408.las	251413276.51	251413288.43	[-1277, 2075]	[-7.662, 12.45]	[0, 0]	[0, 1]	[0, 0]	[0, 0]	0	0	0	0
LD37441411.las	251413265.95	251413276.77	[-1154, 2168]	[-6.924, 13.008]	[0, 0]	[0, 1]	[0, 0]	[0, 0]	0	0	0	0
LD37441414.las	251413254.07	251413266.18	[-1056, 2291]	[-6.336, 13.746]	[0, 0]	[0, 1]	[0, 0]	[0, 0]	0	0	0	0
LD37441417.las	251413241.99	251413254.62	[-933, 2399]	[-5.598, 14.394]	[0, 0]	[0, 1]	[0, 0]	[0, 0]	0	0	0	0
LD37441420.las	251413232.33	251413242.48	[-835, 2463]	[-5.01, 14.778]	[0, 0]	[0, 1]	[0, 0]	[0, 0]	0	0	0	0

DPH-1.3 Report on ASPRS LAS File Format (Tiled Data) - Informational - continued

File	GPS Time min	GPS Time max	Extended Scan Angle	Scan Angle Rank	Scanner Channel	Scan Direction	Edge of Flight Line	User Data	Counts for Synthetic	Key-points	Withheld	Overlap
LD37441423.las	251411526.31	251413232.43	[-774, 4156]	[-4.644, 24.936]	[0, 0]	[0, 1]	[0, 1]	[0, 0]	0	0	0	6
LD37441426.las	251411533.89	251413221.90	[-655, 4176]	[-3.93, 25.056]	[0, 0]	[0, 1]	[0, 1]	[0, 0]	0	0	0	2447
LD37441429.las	251411543.40	251413210.32	[-528, 4171]	[-3.168, 25.026]	[0, 0]	[0, 1]	[0, 1]	[0, 0]	0	0	0	120580
LD37441432.las	251411553.66	251413200.05	[-439, 4165]	[-2.634, 24.99]	[0, 0]	[0, 1]	[0, 1]	[0, 0]	0	0	0	594429
LD37441435.las	251411566.61	251413188.47	[-332, 4170]	[-1.992, 25.02]	[0, 0]	[0, 1]	[0, 1]	[0, 0]	0	0	0	611844
LD37441438.las	251411577.52	251413178.01	[-243, 4163]	[-1.458, 24.978]	[0, 0]	[0, 1]	[0, 1]	[0, 0]	0	0	0	748988
LD37441441.las	251411589.36	251413166.52	[-145, 4279]	[-0.87, 25.674]	[0, 0]	[0, 1]	[0, 1]	[0, 0]	0	0	0	873377
LD37441444.las	251411600.18	251413156.25	[-62, 4179]	[-0.372, 25.074]	[0, 0]	[0, 1]	[0, 1]	[0, 0]	0	0	0	959244
LD37441447.las	251411611.24	251413145.17	[69, 4168]	[0.414, 25.008]	[0, 0]	[0, 1]	[0, 1]	[0, 0]	0	0	0	1167737
LD37441450.las	251411623.91	251413135.00	[178, 4170]	[1.068, 25.02]	[0, 0]	[0, 1]	[0, 1]	[0, 0]	0	0	0	1173081
LD37441453.las	251411635.64	251413124.71	[282, 4165]	[1.692, 24.99]	[0, 0]	[0, 1]	[0, 1]	[0, 0]	0	0	0	1242948
LD37441456.las	251411647.59	251413114.66	[328, 4168]	[1.968, 25.008]	[0, 0]	[0, 1]	[0, 1]	[0, 0]	0	0	0	1237928
LD37441459.las	251411658.49	251413102.87	[437, 4169]	[2.622, 25.014]	[0, 0]	[0, 1]	[0, 1]	[0, 0]	0	0	0	1393863
LD37441462.las	251411670.09	251413092.41	[530, 4170]	[3.18, 25.02]	[0, 0]	[0, 1]	[0, 1]	[0, 0]	0	0	0	1543721
LD37441465.las	251411682.20	251413081.46	[680, 4170]	[4.08, 25.02]	[0, 0]	[0, 1]	[0, 1]	[0, 0]	0	0	0	1584331
LD37441468.las	251411693.86	251413070.95	[777, 4168]	[4.662, 25.008]	[0, 0]	[0, 1]	[0, 1]	[0, 0]	0	0	0	1688599
LD37441471.las	251411705.19	251413059.71	[883, 4178]	[5.298, 25.068]	[0, 0]	[0, 1]	[0, 1]	[0, 0]	0	0	0	1857242
LD37441474.las	251411717.19	251413048.80	[991, 4179]	[5.946, 25.074]	[0, 0]	[0, 1]	[0, 1]	[0, 0]	0	0	0	1961823
LD37441477.las	251411728.30	251413037.78	[1081, 4171]	[6.486, 25.026]	[0, 0]	[0, 1]	[0, 1]	[0, 0]	0	0	0	2255330
LD37441480.las	251411740.31	251413026.48	[1180, 4171]	[7.08, 25.026]	[0, 0]	[0, 1]	[0, 1]	[0, 0]	0	0	0	2273403
LD37441483.las	251411750.80	251413015.45	[1297, 4177]	[7.782, 25.062]	[0, 0]	[0, 1]	[0, 1]	[0, 0]	0	0	186795	2215840
LD37441486.las	251411763.93	251413004.17	[1450, 4176]	[8.7, 25.056]	[0, 0]	[0, 1]	[0, 1]	[0, 0]	0	0	0	2543729
LD37441489.las	251411775.61	251412993.94	[1518, 4582]	[9.108, 27.492]	[0, 0]	[0, 1]	[0, 1]	[0, 0]	0	0	0	3390037
LD37441492.las	251411788.30	251412983.28	[1591, 4408]	[9.546, 26.448]	[0, 0]	[0, 1]	[0, 1]	[0, 0]	0	0	0	2551421
LD37441495.las	251411799.76	251412970.53	[1715, 4167]	[10.29, 25.002]	[0, 0]	[0, 1]	[0, 1]	[0, 0]	0	0	0	2433839
LD37441498.las	251411810.23	251412961.67	[1750, 4172]	[10.5, 25.032]	[0, 0]	[0, 1]	[0, 1]	[0, 0]	0	0	0	2577881
LD37441501.las	251411822.75	251412950.27	[1747, 4166]	[10.482, 24.996]	[0, 0]	[0, 1]	[0, 1]	[0, 0]	0	0	0	2353272
LD37441504.las	251411834.49	251412939.21	[1636, 4167]	[9.816, 25.002]	[0, 0]	[0, 1]	[0, 1]	[0, 0]	0	0	0	2398267
LD37441507.las	251411845.34	251412927.97	[1584, 4168]	[9.504, 25.008]	[0, 0]	[0, 1]	[0, 1]	[0, 0]	0	0	0	3160542
LD37441510.las	251411858.71	251412916.76	[1466, 4167]	[8.796, 25.002]	[0, 0]	[0, 1]	[0, 1]	[0, 0]	0	0	0	2249593
LD37441513.las	251411869.67	251412906.20	[1368, 4169]	[8.208, 25.014]	[0, 0]	[0, 1]	[0, 1]	[0, 0]	0	0	0	2383867
LD37441516.las	251411880.81	251412895.06	[1249, 4162]	[7.494, 24.972]	[0, 0]	[0, 1]	[0, 1]	[0, 0]	0	0	0	2351554
LD37441519.las	251411892.38	251412884.94	[1117, 4165]	[6.702, 24.99]	[0, 0]	[0, 1]	[0, 1]	[0, 0]	0	0	0	2321481
LD37441522.las	251411903.79	251412874.05	[1040, 4174]	[6.24, 25.044]	[0, 0]	[0, 1]	[0, 1]	[0, 0]	0	0	0	2117587
LD37441525.las	251411915.63	251412863.17	[944, 4164]	[5.664, 24.984]	[0, 0]	[0, 1]	[0, 1]	[0, 0]	0	0	0	1923816
LD37441528.las	251411927.24	251412852.19	[838, 4162]	[5.028, 24.972]	[0, 0]	[0, 1]	[0, 1]	[0, 0]	0	0	0	1772951
LD37441531.las	251411938.55	251412840.91	[737, 4166]	[4.422, 24.996]	[0, 0]	[0, 1]	[0, 1]	[0, 0]	0	0	0	1630191
LD37441534.las	251411949.61	251412830.11	[638, 4161]	[3.828, 24.966]	[0, 0]	[0, 1]	[0, 1]	[0, 0]	0	0	0	1590236
LD37441537.las	251411961.12	251412818.97	[537, 4165]	[3.222, 24.99]	[0, 0]	[0, 1]	[0, 1]	[0, 0]	0	0	0	1482386
LD37441540.las	251411972.17	251412808.25	[428, 4165]	[2.568, 24.99]	[0, 0]	[0, 1]	[0, 1]	[0, 0]	0	0	0	1497021
LD37441543.las	251411983.48	251412797.23	[311, 4173]	[1.866, 25.038]	[0, 0]	[0, 1]	[0, 1]	[0, 0]	0	0	0	1421129
LD37441546.las	251411994.80	251412785.83	[238, 4163]	[1.428, 24.978]	[0, 0]	[0, 1]	[0, 1]	[0, 0]	0	0	0	1205652
LD37441549.las	251412006.08	251412775.50	[150, 4166]	[0.9, 24.996]	[0, 0]	[0, 1]	[0, 1]	[0, 0]	0	0	0	1220471
LD37441552.las	251412016.98	251412763.98	[25, 4164]	[0.15, 24.984]	[0, 0]	[0, 1]	[0, 1]	[0, 0]	0	0	0	1058155
LD37441555.las	251412028.24	251412753.40	[-78, 4165]	[-0.468, 24.99]	[0, 0]	[0, 1]	[0, 1]	[0, 0]	0	0	0	1057112
LD37441558.las	251412039.72	251412742.22	[-167, 4169]	[-1.002, 25.014]	[0, 0]	[0, 1]	[0, 1]	[0, 0]	0	0	0	901886
LD37441561.las	251412051.31	251412731.74	[-275, 4162]	[-1.65, 24.972]	[0, 0]	[0, 1]	[0, 1]	[0, 0]	0	0	0	855936
LD37441564.las	251412062.07	251412721.38	[-362, 4165]	[-2.172, 24.99]	[0, 0]	[0, 1]	[0, 1]	[0, 0]	0	0	0	864187
LD37441567.las	251412073.20	251412710.04	[-433, 4162]	[-2.598, 24.972]	[0, 0]	[0, 1]	[0, 1]	[0, 0]	0	0	0	733785

DPH-1.3 Report on ASPRS LAS File Format (Tiled Data) - Informational - continued

File	GPS Time min	GPS Time max	Extended Scan Angle	Scan Angle Rank	Scanner Channel	Scan Direction	Edge of Flight Line	User Data	Counts for Synthetic	Key-points	Withheld	Overlap
LD37441570.las	251412084.18	251412698.77	[-532, 4164]	[-3.192, 24.984]	[0, 0]	[0, 1]	[0, 1]	[0, 0]	0	0	0	641478
LD37441573.las	251412095.32	251412687.59	[-642, 4163]	[-3.852, 24.978]	[0, 0]	[0, 1]	[0, 1]	[0, 0]	0	0	0	446451
LD37441576.las	251412106.75	251412677.71	[-754, 4162]	[-4.524, 24.972]	[0, 0]	[0, 1]	[0, 1]	[0, 0]	0	0	0	267666
LD37441579.las	251412117.64	251412667.03	[-843, 4163]	[-5.058, 24.978]	[0, 0]	[0, 1]	[0, 1]	[0, 0]	0	0	0	52060
LD37441582.las	251412128.81	251412655.95	[-933, 4158]	[-5.598, 24.948]	[0, 0]	[0, 1]	[0, 0]	[0, 0]	0	0	0	98
LD37441585.las	251412140.65	251412152.21	[-1053, 2170]	[-6.318, 13.02]	[0, 0]	[0, 1]	[0, 0]	[0, 0]	0	0	0	0
LD37441588.las	251412151.36	251412163.50	[-1135, 2059]	[-6.81, 12.354]	[0, 0]	[0, 1]	[0, 0]	[0, 0]	0	0	0	0
LD37441591.las	251412162.49	251412174.48	[-1243, 1987]	[-7.458, 11.922]	[0, 0]	[0, 1]	[0, 0]	[0, 0]	0	0	0	0
LD37441594.las	251412173.39	251412185.87	[-1360, 1881]	[-8.16, 11.286]	[0, 0]	[0, 1]	[0, 0]	[0, 0]	0	0	0	0
LD37441597.las	251412184.89	251412196.90	[-1485, 1787]	[-8.91, 10.722]	[0, 0]	[0, 1]	[0, 0]	[0, 0]	0	0	0	0
LD37441600.las	251412195.87	251412208.43	[-1572, 1698]	[-9.432, 10.188]	[0, 0]	[0, 1]	[0, 0]	[0, 0]	0	0	0	0
LD37441603.las	251412207.23	251412219.34	[-1679, 1608]	[-10.074, 9.648]	[0, 0]	[0, 1]	[0, 0]	[0, 0]	0	0	0	0
LD37441606.las	251412218.34	251412230.42	[-1765, 1524]	[-10.59, 9.144]	[0, 0]	[0, 1]	[0, 0]	[0, 0]	0	0	0	0
LD37441609.las	251412229.50	251412242.10	[-1869, 1451]	[-11.214, 8.706]	[0, 0]	[0, 1]	[0, 0]	[0, 0]	0	0	0	0
LD37441612.las	251412240.59	251412253.06	[-1987, 1368]	[-11.922, 8.208]	[0, 0]	[0, 1]	[0, 0]	[0, 0]	0	0	0	0
LD37441615.las	251412251.96	251412263.74	[-2132, 1250]	[-12.792, 7.5]	[0, 0]	[0, 1]	[0, 0]	[0, 0]	0	0	0	0
LD37441618.las	251412262.79	251412266.54	[-2122, 1135]	[-12.732, 6.81]	[0, 0]	[0, 1]	[0, 0]	[0, 0]	0	0	0	0
LD37471339.las	251411211.39	251413530.60	[-297, 4155]	[-1.782, 24.93]	[0, 0]	[0, 1]	[0, 1]	[0, 0]	0	0	0	62317
LD37471342.las	251411212.53	251413529.49	[-293, 4173]	[-1.758, 25.038]	[0, 0]	[0, 1]	[0, 1]	[0, 0]	0	0	0	743009
LD37471345.las	251411223.24	251413518.80	[-198, 4178]	[-1.188, 25.068]	[0, 0]	[0, 1]	[0, 1]	[0, 0]	0	0	0	933120
LD37471348.las	251411235.64	251413507.20	[-89, 4162]	[-0.534, 24.972]	[0, 0]	[0, 1]	[0, 1]	[0, 0]	0	0	0	1012283
LD37471351.las	251411248.20	251413495.34	[30, 4169]	[0.18, 25.014]	[0, 0]	[0, 1]	[0, 1]	[0, 0]	0	0	0	915621
LD37471354.las	251411258.64	251413484.52	[131, 4167]	[0.786, 25.002]	[0, 0]	[0, 1]	[0, 1]	[0, 0]	0	0	0	1189792
LD37471357.las	251411270.56	251413473.90	[240, 4162]	[1.44, 24.972]	[0, 0]	[0, 1]	[0, 1]	[0, 0]	0	0	0	1089385
LD37471360.las	251411281.07	251413462.77	[352, 4169]	[2.112, 25.014]	[0, 0]	[0, 1]	[0, 1]	[0, 0]	0	0	0	1285439
LD37471363.las	251411292.65	251413451.52	[469, 4165]	[2.814, 24.99]	[0, 0]	[0, 1]	[0, 1]	[0, 0]	0	0	0	1312381
LD37471366.las	251411303.25	251413440.70	[523, 4166]	[3.138, 24.996]	[0, 0]	[0, 1]	[0, 1]	[0, 0]	0	0	0	1595164
LD37471369.las	251411316.12	251413429.74	[607, 4166]	[3.642, 24.996]	[0, 0]	[0, 1]	[0, 1]	[0, 0]	0	0	0	1656086
LD37471372.las	251411328.56	251413418.43	[711, 4168]	[4.266, 25.008]	[0, 0]	[0, 1]	[0, 1]	[0, 0]	0	0	0	1624525
LD37471375.las	251411339.95	251413407.49	[834, 4167]	[5.004, 25.002]	[0, 0]	[0, 1]	[0, 1]	[0, 0]	0	0	0	1966774
LD37471378.las	251411350.77	251413396.81	[964, 4167]	[5.784, 25.002]	[0, 0]	[0, 1]	[0, 1]	[0, 0]	0	0	0	2097381
LD37471381.las	251411362.39	251413385.53	[1073, 4163]	[6.438, 24.978]	[0, 0]	[0, 1]	[0, 1]	[0, 0]	0	0	0	2008523
LD37471384.las	251411373.85	251413375.20	[1153, 4166]	[6.918, 24.996]	[0, 0]	[0, 1]	[0, 1]	[0, 0]	0	0	0	2348622
LD37471387.las	251411385.26	251413363.96	[1244, 4166]	[7.464, 24.996]	[0, 0]	[0, 1]	[0, 1]	[0, 0]	0	0	0	2343171
LD37471390.las	251411396.84	251413353.54	[1324, 4174]	[7.944, 25.044]	[0, 0]	[0, 1]	[0, 1]	[0, 0]	0	0	0	2458853
LD37471393.las	251411408.07	251413341.84	[1438, 4167]	[8.628, 25.002]	[0, 0]	[0, 1]	[0, 1]	[0, 0]	0	0	0	2317797
LD37471396.las	251411418.51	251413330.56	[1549, 4165]	[9.294, 24.99]	[0, 0]	[0, 1]	[0, 1]	[0, 0]	0	0	0	2560930
LD37471399.las	251411429.83	251413319.98	[1663, 4168]	[9.978, 25.008]	[0, 0]	[0, 1]	[0, 1]	[0, 0]	0	0	0	2536315
LD37471402.las	251411441.01	251413308.71	[1758, 4166]	[10.548, 24.996]	[0, 0]	[0, 1]	[0, 1]	[0, 0]	0	0	0	2183919
LD37471405.las	251411451.77	251413298.85	[1796, 4172]	[10.776, 25.032]	[0, 0]	[0, 1]	[0, 1]	[0, 0]	0	0	0	2755404
LD37471408.las	251411463.03	251413287.84	[1698, 4175]	[10.188, 25.05]	[0, 0]	[0, 1]	[0, 1]	[0, 0]	0	0	0	2610479
LD37471411.las	251411474.75	251413276.50	[1602, 4168]	[9.612, 25.008]	[0, 0]	[0, 1]	[0, 1]	[0, 0]	0	0	0	2407128
LD37471414.las	251411485.36	251413265.94	[1484, 4168]	[8.904, 25.008]	[0, 0]	[0, 1]	[0, 1]	[0, 0]	0	0	0	2295887
LD37471417.las	251411494.98	251413254.06	[1401, 4166]	[8.406, 24.996]	[0, 0]	[0, 1]	[0, 1]	[0, 0]	0	0	0	2583048
LD37471420.las	251411506.70	251413241.98	[1343, 4168]	[8.058, 25.008]	[0, 0]	[0, 1]	[0, 1]	[0, 0]	0	0	0	2302642
LD37471423.las	251411519.70	251413232.32	[1188, 4173]	[7.128, 25.038]	[0, 0]	[0, 1]	[0, 1]	[0, 0]	0	0	0	2236841
LD37471426.las	251411530.39	251413221.54	[1121, 4168]	[6.726, 25.008]	[0, 0]	[0, 1]	[0, 1]	[0, 0]	0	0	0	2388841
LD37471429.las	251411541.74	251413209.95	[1005, 4166]	[6.03, 24.996]	[0, 0]	[0, 1]	[0, 1]	[0, 0]	0	0	0	2033165
LD37471432.las	251411552.39	251413199.70	[884, 4167]	[5.304, 25.002]	[0, 0]	[0, 1]	[0, 1]	[0, 0]	0	0	0	1989020

DPH-1.3 Report on ASPRS LAS File Format (Tiled Data) - Informational - continued

File	GPS Time min	GPS Time max	Extended Scan Angle	Scan Angle Rank	Scanner Channel	Scan Direction	Edge of Flight Line	User Data	Counts for Synthetic	Key-points	Withheld	Overlap
LD37471435.las	251411563.76	251413187.99	[822, 4169]	[4.932, 25.014]	[0, 0]	[0, 1]	[0, 1]	[0, 0]	0	0	0	1583939
LD37471438.las	251411576.30	251413177.79	[698, 4167]	[4.188, 25.002]	[0, 0]	[0, 1]	[0, 1]	[0, 0]	0	0	0	1693483
LD37471441.las	251411587.80	251413166.15	[531, 4165]	[3.186, 24.99]	[0, 0]	[0, 1]	[0, 1]	[0, 0]	0	0	0	1336019
LD37471444.las	251411599.58	251413155.80	[486, 4175]	[2.916, 25.05]	[0, 0]	[0, 1]	[0, 1]	[0, 0]	0	0	0	1389944
LD37471447.las	251411610.16	251413144.97	[415, 4176]	[2.49, 25.056]	[0, 0]	[0, 1]	[0, 1]	[0, 0]	0	0	0	1224756
LD37471450.las	251411622.81	251413134.83	[318, 4170]	[1.908, 25.02]	[0, 0]	[0, 1]	[0, 1]	[0, 0]	0	0	0	1149796
LD37471453.las	251411634.52	251413124.30	[226, 4171]	[1.356, 25.026]	[0, 0]	[0, 1]	[0, 1]	[0, 0]	0	0	0	1090413
LD37471456.las	251411646.26	251413113.89	[73, 4168]	[0.438, 25.008]	[0, 0]	[0, 1]	[0, 1]	[0, 0]	0	0	0	1110236
LD37471459.las	251411657.20	251413102.58	[-24, 4172]	[-0.144, 25.032]	[0, 0]	[0, 1]	[0, 1]	[0, 0]	0	0	0	980931
LD37471462.las	251411669.00	251413091.73	[-121, 4171]	[-0.726, 25.026]	[0, 0]	[0, 1]	[0, 1]	[0, 0]	0	0	0	866949
LD37471465.las	251411680.92	251413081.22	[-207, 4175]	[-1.242, 25.05]	[0, 0]	[0, 1]	[0, 1]	[0, 0]	0	0	0	744599
LD37471468.las	251411692.49	251413070.54	[-332, 4172]	[-1.992, 25.032]	[0, 0]	[0, 1]	[0, 1]	[0, 0]	0	0	0	698397
LD37471471.las	251411704.07	251413059.17	[-419, 4165]	[-2.514, 24.99]	[0, 0]	[0, 1]	[0, 1]	[0, 0]	0	0	0	503148
LD37471474.las	251411715.37	251413048.36	[-506, 4167]	[-3.036, 25.002]	[0, 0]	[0, 1]	[0, 1]	[0, 0]	0	0	0	360591
LD37471477.las	251411727.05	251413037.40	[-612, 4176]	[-3.672, 25.056]	[0, 0]	[0, 1]	[0, 1]	[0, 0]	0	0	0	200529
LD37471480.las	251411738.91	251413025.17	[-730, 4168]	[-4.38, 25.008]	[0, 0]	[0, 1]	[0, 1]	[0, 0]	0	0	0	419
LD37471483.las	251411749.50	251413014.70	[-820, 4141]	[-4.92, 24.846]	[0, 0]	[0, 1]	[0, 1]	[0, 0]	0	0	0	36
LD37471486.las	251411762.63	251411775.61	[-966, 2390]	[-5.796, 14.34]	[0, 0]	[0, 1]	[0, 0]	[0, 0]	0	0	0	0
LD37471489.las	251411774.14	251411788.29	[-1086, 2267]	[-6.516, 13.602]	[0, 0]	[0, 1]	[0, 0]	[0, 0]	0	0	0	0
LD37471492.las	251411786.53	251411799.75	[-1150, 2143]	[-6.9, 12.858]	[0, 0]	[0, 1]	[0, 0]	[0, 0]	0	0	0	0
LD37471495.las	251411798.67	251411810.22	[-1238, 2108]	[-7.428, 12.648]	[0, 0]	[0, 1]	[0, 0]	[0, 0]	0	0	0	0
LD37471498.las	251411809.15	251411822.74	[-1322, 2012]	[-7.932, 12.072]	[0, 0]	[0, 1]	[0, 0]	[0, 0]	0	0	0	0
LD37471501.las	251411821.49	251411834.48	[-1454, 1920]	[-8.724, 11.52]	[0, 0]	[0, 1]	[0, 0]	[0, 0]	0	0	0	0
LD37471504.las	251411833.40	251411845.33	[-1546, 1796]	[-9.276, 10.776]	[0, 0]	[0, 1]	[0, 0]	[0, 0]	0	0	0	0
LD37471507.las	251411844.40	251411858.71	[-1601, 1685]	[-9.606, 10.11]	[0, 0]	[0, 1]	[0, 0]	[0, 0]	0	0	0	0
LD37471510.las	251411857.59	251411869.67	[-1729, 1632]	[-10.374, 9.792]	[0, 0]	[0, 1]	[0, 0]	[0, 0]	0	0	0	0
LD37471513.las	251411868.58	251411880.81	[-1823, 1514]	[-10.938, 9.084]	[0, 0]	[0, 1]	[0, 0]	[0, 0]	0	0	0	0
LD37471516.las	251411879.67	251411892.37	[-1931, 1416]	[-11.586, 8.496]	[0, 0]	[0, 1]	[0, 0]	[0, 0]	0	0	0	0
LD37471519.las	251411891.20	251411903.79	[-2053, 1299]	[-12.318, 7.794]	[0, 0]	[0, 1]	[0, 0]	[0, 0]	0	0	0	0
LD37471522.las	251411902.64	251411915.62	[-2123, 1165]	[-12.738, 6.99]	[0, 0]	[0, 1]	[0, 0]	[0, 0]	0	0	0	0
LD37471525.las	251411914.54	251411927.23	[-2209, 1088]	[-13.254, 6.528]	[0, 0]	[0, 1]	[0, 0]	[0, 0]	0	0	0	0
LD37471528.las	251411926.25	251411938.55	[-2296, 992]	[-13.776, 5.952]	[0, 0]	[0, 1]	[0, 0]	[0, 0]	0	0	0	0
LD37471531.las	251411937.56	251411949.61	[-2402, 886]	[-14.412, 5.316]	[0, 0]	[0, 1]	[0, 0]	[0, 0]	0	0	0	0
LD37471534.las	251410271.37	251411961.12	[-4191, 784]	[-25.146, 4.704]	[0, 0]	[0, 1]	[0, 1]	[0, 0]	0	0	0	2457
LD37471537.las	251410260.25	251411972.16	[-4196, 686]	[-25.176, 4.116]	[0, 0]	[0, 1]	[0, 1]	[0, 0]	0	0	0	313336
LD37471540.las	251410249.51	251411983.48	[-4196, 585]	[-25.176, 3.51]	[0, 0]	[0, 1]	[0, 1]	[0, 0]	0	0	0	512795
LD37471543.las	251410238.83	251411994.80	[-4196, 478]	[-25.176, 2.868]	[0, 0]	[0, 1]	[0, 1]	[0, 0]	0	0	0	613151
LD37471546.las	251410227.25	251412006.07	[-4194, 359]	[-25.164, 2.154]	[0, 0]	[0, 1]	[0, 1]	[0, 0]	0	0	0	810923
LD37471549.las	251410217.21	251412016.97	[-4199, 286]	[-25.194, 1.716]	[0, 0]	[0, 1]	[0, 1]	[0, 0]	0	0	0	821611
LD37471552.las	251410206.22	251412028.23	[-4201, 198]	[-25.206, 1.188]	[0, 0]	[0, 1]	[0, 1]	[0, 0]	0	0	0	934572
LD37471555.las	251410195.30	251412039.72	[-4193, 72]	[-25.158, 0.432]	[0, 0]	[0, 1]	[0, 1]	[0, 0]	0	0	0	999245
LD37471558.las	251410183.83	251412051.30	[-4199, -30]	[-25.194, -0.18]	[0, 0]	[0, 1]	[0, 1]	[0, 0]	0	0	0	1090368
LD37471561.las	251410173.30	251412062.06	[-4197, -119]	[-25.182, -0.714]	[0, 0]	[0, 1]	[0, 1]	[0, 0]	0	0	0	1168621
LD37471564.las	251410163.52	251412073.19	[-4197, -229]	[-25.182, -1.374]	[0, 0]	[0, 1]	[0, 1]	[0, 0]	0	0	0	1155328
LD37471567.las	251410152.32	251412084.18	[-4196, -314]	[-25.176, -1.884]	[0, 0]	[0, 1]	[0, 1]	[0, 0]	0	0	0	1352489
LD37471570.las	251410140.77	251412095.31	[-4196, -385]	[-25.176, -2.31]	[0, 0]	[0, 1]	[0, 1]	[0, 0]	0	0	0	1506898
LD37471573.las	251410130.32	251412106.74	[-4195, -483]	[-25.17, -2.898]	[0, 0]	[0, 1]	[0, 1]	[0, 0]	0	0	0	1417148
LD37471576.las	251410118.93	251412117.63	[-4179, -592]	[-25.074, -3.552]	[0, 0]	[0, 1]	[0, 1]	[0, 0]	0	0	0	1633857
LD37471579.las	251410108.24	251412128.80	[-4195, -705]	[-25.17, -4.23]	[0, 0]	[0, 1]	[0, 1]	[0, 0]	0	0	0	1635858

DPH-1.3 Report on ASPRS LAS File Format (Tiled Data) - Informational - continued

File	GPS Time min	GPS Time max	Extended Scan Angle	Scan Angle Rank	Scanner Channel	Scan Direction	Edge of Flight Line	User Data	Counts for Synthetic	Key-points	Withheld	Overlap
LD37471582.las	251410097.50	251412140.65	[-4197, -795]	[-25.182, -4.77]	[0, 0]	[0, 1]	[0, 1]	[0, 0]	0	0	0	177785
LD37471585.las	251410086.14	251412151.35	[-4195, -886]	[-25.17, -5.316]	[0, 0]	[0, 1]	[0, 1]	[0, 0]	0	0	0	1884952
LD37471588.las	251410075.11	251412162.49	[-4178, -1005]	[-25.068, -6.03]	[0, 0]	[0, 1]	[0, 1]	[0, 0]	0	0	0	1934914
LD37471591.las	251410064.37	251412173.38	[-4194, -1087]	[-25.164, -6.522]	[0, 0]	[0, 1]	[0, 1]	[0, 0]	0	0	0	2225729
LD37471594.las	251410053.79	251412184.89	[-4197, -1196]	[-25.182, -7.176]	[0, 0]	[0, 1]	[0, 1]	[0, 0]	0	0	0	2525173
LD37471597.las	251410042.76	251412195.86	[-4198, -1313]	[-25.188, -7.878]	[0, 0]	[0, 1]	[0, 1]	[0, 0]	0	0	0	2567852
LD37471600.las	251410032.68	251412207.23	[-4201, -1437]	[-25.206, -8.622]	[0, 0]	[0, 1]	[0, 1]	[0, 0]	0	0	0	2451411
LD37471603.las	251410019.78	251412218.33	[-4196, -1524]	[-25.176, -9.144]	[0, 0]	[0, 1]	[0, 1]	[0, 0]	0	0	0	2653476
LD37471606.las	251410009.29	251412229.49	[-4195, -1630]	[-25.17, -9.78]	[0, 0]	[0, 1]	[0, 1]	[0, 0]	0	0	0	2426448
LD37471609.las	251409998.05	251412240.58	[-4198, -1717]	[-25.188, -10.302]	[0, 0]	[0, 1]	[0, 1]	[0, 0]	0	0	0	2480831
LD37471612.las	251409987.48	251412251.95	[-4204, -1728]	[-25.224, -10.368]	[0, 0]	[0, 1]	[0, 1]	[0, 0]	0	0	0	2414095
LD37471615.las	251409976.69	251412262.78	[-4199, -1706]	[-25.194, -10.236]	[0, 0]	[0, 1]	[0, 1]	[0, 0]	0	0	0	2381057
LD37471618.las	251409973.78	251412265.85	[-4196, -1699]	[-25.176, -10.194]	[0, 0]	[0, 1]	[0, 1]	[0, 0]	0	0	0	631751
LD37501339.las	251411209.43	251413529.89	[827, 4163]	[4.962, 24.978]	[0, 0]	[0, 1]	[0, 1]	[0, 0]	0	0	0	189174
LD37501342.las	251411210.86	251413528.73	[717, 4167]	[4.302, 25.002]	[0, 0]	[0, 1]	[0, 1]	[0, 0]	0	0	0	1516595
LD37501345.las	251411221.63	251413518.45	[652, 4167]	[3.912, 25.002]	[0, 0]	[0, 1]	[0, 1]	[0, 0]	0	0	0	1675828
LD37501348.las	251411234.11	251413506.68	[569, 4163]	[3.414, 24.978]	[0, 0]	[0, 1]	[0, 1]	[0, 0]	0	0	0	1609128
LD37501351.las	251411246.14	251413494.62	[446, 4165]	[2.676, 24.99]	[0, 0]	[0, 1]	[0, 1]	[0, 0]	0	0	0	1308694
LD37501354.las	251411257.74	251413483.93	[338, 4164]	[2.028, 24.984]	[0, 0]	[0, 1]	[0, 1]	[0, 0]	0	0	0	1206722
LD37501357.las	251411269.02	251413473.35	[244, 4161]	[1.464, 24.966]	[0, 0]	[0, 1]	[0, 1]	[0, 0]	0	0	0	1168188
LD37501360.las	251411279.53	251413462.23	[136, 4162]	[0.816, 24.972]	[0, 0]	[0, 1]	[0, 1]	[0, 0]	0	0	0	1080061
LD37501363.las	251411291.41	251413451.04	[15, 4170]	[0.09, 25.02]	[0, 0]	[0, 1]	[0, 1]	[0, 0]	0	0	0	992188
LD37501366.las	251411302.20	251413440.05	[-27, 4170]	[-0.162, 25.02]	[0, 0]	[0, 1]	[0, 1]	[0, 0]	0	0	0	926040
LD37501369.las	251411314.65	251413429.22	[-149, 4164]	[-0.894, 24.984]	[0, 0]	[0, 1]	[0, 1]	[0, 0]	0	0	0	880272
LD37501372.las	251411326.59	251413417.88	[-276, 4175]	[-1.656, 25.05]	[0, 0]	[0, 1]	[0, 1]	[0, 0]	0	0	0	719529
LD37501375.las	251411338.95	251413407.34	[-372, 4175]	[-2.232, 25.05]	[0, 0]	[0, 1]	[0, 1]	[0, 0]	0	0	0	589703
LD37501378.las	251411349.69	251413396.73	[-475, 4165]	[-2.85, 24.99]	[0, 0]	[0, 1]	[0, 1]	[0, 0]	0	0	0	442233
LD37501381.las	251411360.27	251413384.58	[-556, 4176]	[-3.336, 25.056]	[0, 0]	[0, 1]	[0, 1]	[0, 0]	0	0	0	210640
LD37501384.las	251411372.09	251413375.09	[-667, 4169]	[-4.002, 25.014]	[0, 0]	[0, 1]	[0, 1]	[0, 0]	0	0	0	66315
LD37501387.las	251411383.93	251413363.14	[-750, 4147]	[-4.5, 24.882]	[0, 0]	[0, 1]	[0, 1]	[0, 0]	0	0	0	97
LD37501390.las	251411395.63	251413352.91	[-845, 4166]	[-5.07, 24.996]	[0, 0]	[0, 1]	[0, 1]	[0, 0]	0	0	0	104
LD37501393.las	251411406.83	251411418.50	[-986, 2367]	[-5.916, 14.202]	[0, 0]	[0, 1]	[0, 0]	[0, 0]	0	0	0	0
LD37501396.las	251411417.37	251411429.81	[-1084, 2256]	[-6.504, 13.536]	[0, 0]	[0, 1]	[0, 0]	[0, 0]	0	0	0	0
LD37501399.las	251411428.68	251411441.00	[-1184, 2133]	[-7.104, 12.798]	[0, 0]	[0, 1]	[0, 0]	[0, 0]	0	0	0	0
LD37501402.las	251411439.99	251411451.76	[-1270, 2062]	[-7.62, 12.372]	[0, 0]	[0, 1]	[0, 0]	[0, 0]	0	0	0	0
LD37501405.las	251411450.85	251411463.02	[-1364, 1967]	[-8.184, 11.802]	[0, 0]	[0, 1]	[0, 0]	[0, 0]	0	0	0	0
LD37501408.las	251411462.08	251411474.74	[-1498, 1855]	[-8.988, 11.13]	[0, 0]	[0, 1]	[0, 0]	[0, 0]	0	0	0	0
LD37501411.las	251411473.62	251411485.35	[-1617, 1746]	[-9.702, 10.476]	[0, 0]	[0, 1]	[0, 0]	[0, 0]	0	0	0	0
LD37501414.las	251411484.45	251411494.97	[-1724, 1651]	[-10.344, 9.906]	[0, 0]	[0, 1]	[0, 0]	[0, 0]	0	0	0	0
LD37501417.las	251411494.11	251411506.69	[-1792, 1532]	[-10.752, 9.192]	[0, 0]	[0, 1]	[0, 0]	[0, 0]	0	0	0	0
LD37501420.las	251411505.72	251411519.69	[-1858, 1466]	[-11.148, 8.796]	[0, 0]	[0, 1]	[0, 0]	[0, 0]	0	0	0	0
LD37501423.las	251411518.53	251411530.38	[-2032, 1390]	[-12.192, 8.34]	[0, 0]	[0, 1]	[0, 0]	[0, 0]	0	0	0	0
LD37501426.las	251411529.43	251411541.73	[-2094, 1236]	[-12.564, 7.416]	[0, 0]	[0, 1]	[0, 0]	[0, 0]	0	0	0	0
LD37501429.las	251411541.00	251411552.39	[-2204, 1170]	[-13.224, 7.02]	[0, 0]	[0, 1]	[0, 0]	[0, 0]	0	0	0	0
LD37501432.las	251411551.50	251411563.75	[-2305, 1052]	[-13.83, 6.312]	[0, 0]	[0, 1]	[0, 0]	[0, 0]	0	0	0	0
LD37501435.las	251410636.19	251411576.30	[-4160, 961]	[-24.96, 5.766]	[0, 0]	[0, 1]	[0, 0]	[0, 0]	0	0	0	7
LD37501438.las	251410621.77	251411587.79	[-4172, 869]	[-25.032, 5.214]	[0, 0]	[0, 1]	[0, 0]	[0, 0]	0	0	0	21
LD37501441.las	251410618.89	251411599.57	[-4155, 745]	[-24.93, 4.47]	[0, 0]	[0, 1]	[0, 0]	[0, 0]	0	0	0	7
LD37501444.las	251410596.57	251411610.15	[-4200, 580]	[-25.2, 3.48]	[0, 0]	[0, 1]	[0, 1]	[0, 0]	0	0	0	66965

DPH-1.3 Report on ASPRS LAS File Format (Tiled Data) - Informational - continued

File	GPS Time min	GPS Time max	Extended Scan Angle	Scan Angle Rank	Scanner Channel	Scan Direction	Edge of Flight Line	User Data	Counts for Synthetic	Key-points	Withheld	Overlap
LD37501447.las	251410586.54	251411622.80	[-4203, 536]	[-25.218, 3.216]	[0, 0]	[0, 1]	[0, 1]	[0, 0]	0	0	0	311975
LD37501450.las	251410574.62	251411634.51	[-4187, 463]	[-25.122, 2.778]	[0, 0]	[0, 1]	[0, 1]	[0, 0]	0	0	82336	370039
LD37501453.las	251410564.15	251411646.25	[-4198, 384]	[-25.188, 2.304]	[0, 0]	[0, 1]	[0, 1]	[0, 0]	0	0	0	627085
LD37501456.las	251410553.49	251411657.19	[-4196, 275]	[-25.176, 1.65]	[0, 0]	[0, 1]	[0, 1]	[0, 0]	0	0	0	736530
LD37501459.las	251410542.98	251411668.99	[-4198, 122]	[-25.188, 0.732]	[0, 0]	[0, 1]	[0, 1]	[0, 0]	0	0	0	803790
LD37501462.las	251410532.39	251411680.91	[-4205, 25]	[-25.23, 0.15]	[0, 0]	[0, 1]	[0, 1]	[0, 0]	0	0	0	912844
LD37501465.las	251410520.00	251411692.48	[-4196, -56]	[-25.176, -0.336]	[0, 0]	[0, 1]	[0, 1]	[0, 0]	0	0	0	1159690
LD37501468.las	251410509.28	251411704.06	[-4197, -157]	[-25.182, -0.942]	[0, 0]	[0, 1]	[0, 1]	[0, 0]	0	0	0	1106634
LD37501471.las	251410498.43	251411715.37	[-4198, -283]	[-25.188, -1.698]	[0, 0]	[0, 1]	[0, 1]	[0, 0]	0	0	0	1206926
LD37501474.las	251410488.26	251411727.05	[-4202, -364]	[-25.212, -2.184]	[0, 0]	[0, 1]	[0, 1]	[0, 0]	0	0	0	1237215
LD37501477.las	251410478.04	251411738.90	[-4202, -456]	[-25.212, -2.736]	[0, 0]	[0, 1]	[0, 1]	[0, 0]	0	0	0	1305729
LD37501480.las	251410467.13	251411749.49	[-4198, -563]	[-25.188, -3.378]	[0, 0]	[0, 1]	[0, 1]	[0, 0]	0	0	0	1803318
LD37501483.las	251410456.18	251411762.62	[-4183, -677]	[-25.098, -4.062]	[0, 0]	[0, 1]	[0, 1]	[0, 0]	0	0	0	1710011
LD37501486.las	251410444.88	251411774.13	[-4195, -771]	[-25.17, -4.626]	[0, 0]	[0, 1]	[0, 1]	[0, 0]	0	0	2871	1741537
LD37501489.las	251410433.56	251411786.53	[-4200, -918]	[-25.2, -5.508]	[0, 0]	[0, 1]	[0, 1]	[0, 0]	0	0	12488	1851401
LD37501492.las	251410423.41	251411798.67	[-4200, -1037]	[-25.2, -6.222]	[0, 0]	[0, 1]	[0, 1]	[0, 0]	0	0	201234	1637844
LD37501495.las	251410412.37	251411809.15	[-4199, -1102]	[-25.194, -6.612]	[0, 0]	[0, 1]	[0, 1]	[0, 0]	0	0	0	2699530
LD37501498.las	251410400.73	251411821.48	[-4200, -1189]	[-25.2, -7.134]	[0, 0]	[0, 1]	[0, 1]	[0, 0]	0	0	0	2623043
LD37501501.las	251410390.08	251411833.40	[-4196, -1274]	[-25.176, -7.644]	[0, 0]	[0, 1]	[0, 1]	[0, 0]	0	0	0	2875077
LD37501504.las	251410379.15	251411844.39	[-4198, -1405]	[-25.188, -8.43]	[0, 0]	[0, 1]	[0, 1]	[0, 0]	0	0	0	2548603
LD37501507.las	251410368.66	251411857.58	[-4198, -1499]	[-25.188, -8.994]	[0, 0]	[0, 1]	[0, 1]	[0, 0]	0	0	0	2611092
LD37501510.las	251410357.91	251411868.58	[-4200, -1549]	[-25.2, -9.294]	[0, 0]	[0, 1]	[0, 1]	[0, 0]	0	0	0	2385986
LD37501513.las	251410347.24	251411879.66	[-4201, -1682]	[-25.206, -10.092]	[0, 0]	[0, 1]	[0, 1]	[0, 0]	0	0	63151	2264764
LD37501516.las	251410336.81	251411891.19	[-4195, -1775]	[-25.17, -10.65]	[0, 0]	[0, 1]	[0, 1]	[0, 0]	0	0	0	2397219
LD37501519.las	251410325.45	251411902.63	[-4198, -1750]	[-25.188, -10.5]	[0, 0]	[0, 1]	[0, 1]	[0, 0]	0	0	0	2481749
LD37501522.las	251410314.45	251411914.53	[-4196, -1670]	[-25.176, -10.02]	[0, 0]	[0, 1]	[0, 1]	[0, 0]	0	0	0	2509368
LD37501525.las	251410303.80	251411926.24	[-4201, -1588]	[-25.206, -9.528]	[0, 0]	[0, 1]	[0, 1]	[0, 0]	0	0	0	2420202
LD37501528.las	251410292.84	251411937.55	[-4196, -1464]	[-25.176, -8.784]	[0, 0]	[0, 1]	[0, 1]	[0, 0]	0	0	0	2390993
LD37501531.las	251410281.95	251411948.48	[-4198, -1334]	[-25.188, -8.004]	[0, 0]	[0, 1]	[0, 1]	[0, 0]	0	0	0	2424602
LD37501534.las	251410271.04	251411960.11	[-4196, -1223]	[-25.176, -7.338]	[0, 0]	[0, 1]	[0, 1]	[0, 0]	0	0	0	2485172
LD37501537.las	251410259.83	251411971.10	[-4197, -1116]	[-25.182, -6.696]	[0, 0]	[0, 1]	[0, 1]	[0, 0]	0	0	0	2211687
LD37501540.las	251410249.05	251411981.99	[-4195, -1015]	[-25.17, -6.09]	[0, 0]	[0, 1]	[0, 1]	[0, 0]	0	0	0	2014384
LD37501543.las	251410238.34	251411993.87	[-4200, -924]	[-25.2, -5.544]	[0, 0]	[0, 1]	[0, 1]	[0, 0]	0	0	0	2026660
LD37501546.las	251410226.92	251412005.16	[-4196, -803]	[-25.176, -4.818]	[0, 0]	[0, 1]	[0, 1]	[0, 0]	0	0	0	1890584
LD37501549.las	251410216.48	251412015.74	[-4199, -721]	[-25.194, -4.326]	[0, 0]	[0, 1]	[0, 1]	[0, 0]	0	0	0	1600247
LD37501552.las	251410205.80	251412027.15	[-4198, -640]	[-25.188, -3.84]	[0, 0]	[0, 1]	[0, 1]	[0, 0]	0	0	0	1665047
LD37501555.las	251410194.94	251412038.61	[-4199, -538]	[-25.194, -3.228]	[0, 0]	[0, 1]	[0, 1]	[0, 0]	0	0	0	1537560
LD37501558.las	251410183.59	251412050.29	[-4201, -409]	[-25.206, -2.454]	[0, 0]	[0, 1]	[0, 1]	[0, 0]	0	0	0	1489158
LD37501561.las	251410173.17	251412061.10	[-4196, -299]	[-25.176, -1.794]	[0, 0]	[0, 1]	[0, 1]	[0, 0]	0	0	0	1303962
LD37501564.las	251410163.12	251412072.50	[-4200, -225]	[-25.2, -1.35]	[0, 0]	[0, 1]	[0, 1]	[0, 0]	0	0	95206	1342135
LD37501567.las	251410152.02	251412083.25	[-4199, -122]	[-25.194, -0.732]	[0, 0]	[0, 1]	[0, 1]	[0, 0]	0	0	0	1183161
LD37501570.las	251410140.46	251412094.34	[-4203, -16]	[-25.218, -0.096]	[0, 0]	[0, 1]	[0, 1]	[0, 0]	0	0	0	1172763
LD37501573.las	251410130.07	251412105.07	[-4198, 66]	[-25.188, 0.396]	[0, 0]	[0, 1]	[0, 1]	[0, 0]	0	0	0	1021351
LD37501576.las	251410118.71	251412116.60	[-4196, 187]	[-25.176, 1.122]	[0, 0]	[0, 1]	[0, 1]	[0, 0]	0	0	0	1046390
LD37501579.las	251410107.87	251412127.74	[-4197, 292]	[-25.182, 1.752]	[0, 0]	[0, 1]	[0, 1]	[0, 0]	0	0	0	918158
LD37501582.las	251410097.11	251412139.75	[-4196, 369]	[-25.176, 2.214]	[0, 0]	[0, 1]	[0, 1]	[0, 0]	0	0	0	923951
LD37501585.las	251410085.77	251412150.48	[-4197, 455]	[-25.182, 2.73]	[0, 0]	[0, 1]	[0, 1]	[0, 0]	0	0	0	665518
LD37501588.las	251410074.76	251412161.66	[-4196, 561]	[-25.176, 3.366]	[0, 0]	[0, 1]	[0, 1]	[0, 0]	0	0	0	568765
LD37501591.las	251410064.10	251412172.25	[-4207, 678]	[-25.242, 4.068]	[0, 0]	[0, 1]	[0, 1]	[0, 0]	0	0	0	478409

DPH-1.3 Report on ASPRS LAS File Format (Tiled Data) - Informational - continued

File	GPS Time min	GPS Time max	Extended Scan Angle	Scan Angle Rank	Scanner Channel	Scan Direction	Edge of Flight Line	User Data	Counts for Synthetic	Key-points	Withheld	Overlap
LD37501594.las	251410053.48	251412183.72	[-4196, 787]	[-25.176, 4.722]	[0, 0]	[0, 1]	[0, 1]	[0, 0]	0	0	0	188603
LD37501597.las	251410042.27	251412187.03	[-4177, 893]	[-25.062, 5.358]	[0, 0]	[0, 1]	[0, 1]	[0, 0]	0	0	0	94
LD37501600.las	251410032.35	251410042.75	[-2254, 957]	[-13.524, 5.742]	[0, 0]	[0, 1]	[0, 0]	[0, 0]	0	0	0	0
LD37501603.las	251410019.51	251410032.67	[-2208, 1072]	[-13.248, 6.432]	[0, 0]	[0, 1]	[0, 0]	[0, 0]	0	0	0	0
LD37501606.las	251410008.96	251410019.77	[-2109, 1205]	[-12.654, 7.23]	[0, 0]	[0, 1]	[0, 0]	[0, 0]	0	0	0	0
LD37501609.las	251409997.79	251410009.28	[-2003, 1349]	[-12.018, 8.094]	[0, 0]	[0, 1]	[0, 0]	[0, 0]	0	0	0	0
LD37501612.las	251409986.89	251409998.04	[-1875, 1460]	[-11.25, 8.76]	[0, 0]	[0, 1]	[0, 0]	[0, 0]	0	0	0	0
LD37501615.las	251409976.10	251409987.46	[-1780, 1500]	[-10.68, 9]	[0, 0]	[0, 1]	[0, 0]	[0, 0]	0	0	0	0
LD37501618.las	251409972.81	251409976.69	[-1754, 1510]	[-10.524, 9.06]	[0, 0]	[0, 1]	[0, 0]	[0, 0]	0	0	0	0
LD37531339.las	251411207.81	251411210.85	[-2362, 888]	[-14.172, 5.328]	[0, 0]	[0, 1]	[0, 0]	[0, 0]	0	0	0	0
LD37531342.las	251411208.80	251411221.62	[-2458, 881]	[-14.748, 5.286]	[0, 0]	[0, 1]	[0, 0]	[0, 0]	0	0	0	0
LD37531345.las	251411220.12	251411234.10	[-2506, 766]	[-15.036, 4.596]	[0, 0]	[0, 1]	[0, 0]	[0, 0]	0	0	0	0
LD37531348.las	251410947.58	251411246.13	[-4196, 702]	[-25.176, 4.212]	[0, 0]	[0, 1]	[0, 1]	[0, 0]	0	0	0	9521
LD37531351.las	251410936.13	251411257.73	[-4203, 619]	[-25.218, 3.714]	[0, 0]	[0, 1]	[0, 1]	[0, 0]	0	0	0	218507
LD37531354.las	251410924.29	251411269.01	[-4197, 494]	[-25.182, 2.964]	[0, 0]	[0, 1]	[0, 1]	[0, 0]	0	0	0	454350
LD37531357.las	251410913.05	251411279.53	[-4202, 388]	[-25.212, 2.328]	[0, 0]	[0, 1]	[0, 1]	[0, 0]	0	0	0	612786
LD37531360.las	251410902.35	251411291.41	[-4203, 293]	[-25.218, 1.758]	[0, 0]	[0, 1]	[0, 1]	[0, 0]	0	0	0	645126
LD37531363.las	251410891.26	251411302.19	[-4198, 184]	[-25.188, 1.104]	[0, 0]	[0, 1]	[0, 1]	[0, 0]	0	0	0	785189
LD37531366.las	251410880.64	251411314.65	[-4200, 63]	[-25.2, 0.378]	[0, 0]	[0, 1]	[0, 1]	[0, 0]	0	0	0	838973
LD37531369.las	251410870.27	251411326.58	[-4207, 20]	[-25.242, 0.12]	[0, 0]	[0, 1]	[0, 1]	[0, 0]	0	0	0	940330
LD37531372.las	251410859.36	251411338.94	[-4204, -101]	[-25.224, -0.606]	[0, 0]	[0, 1]	[0, 1]	[0, 0]	0	0	74510	984668
LD37531375.las	251410847.95	251411349.69	[-4199, -228]	[-25.194, -1.368]	[0, 0]	[0, 1]	[0, 1]	[0, 0]	0	0	0	1432691
LD37531378.las	251410837.84	251411360.26	[-4198, -324]	[-25.188, -1.944]	[0, 0]	[0, 1]	[0, 1]	[0, 0]	0	0	0	1523031
LD37531381.las	251410826.23	251411372.08	[-4203, -408]	[-25.218, -2.448]	[0, 0]	[0, 1]	[0, 1]	[0, 0]	0	0	22426	1370979
LD37531384.las	251410815.70	251411383.92	[-4199, -508]	[-25.194, -3.048]	[0, 0]	[0, 1]	[0, 1]	[0, 0]	0	0	59505	1237492
LD37531387.las	251410805.26	251411395.63	[-4199, -619]	[-25.194, -3.714]	[0, 0]	[0, 1]	[0, 1]	[0, 0]	0	0	0	1449587
LD37531390.las	251410794.44	251411406.83	[-4196, -688]	[-25.176, -4.128]	[0, 0]	[0, 1]	[0, 1]	[0, 0]	0	0	0	1599143
LD37531393.las	251410783.41	251411417.36	[-4201, -797]	[-25.206, -4.782]	[0, 0]	[0, 1]	[0, 1]	[0, 0]	0	0	0	1704442
LD37531396.las	251410772.15	251411428.67	[-4199, -938]	[-25.194, -5.628]	[0, 0]	[0, 1]	[0, 1]	[0, 0]	0	0	0	1829623
LD37531399.las	251410760.74	251411439.98	[-4199, -1036]	[-25.194, -6.216]	[0, 0]	[0, 1]	[0, 1]	[0, 0]	0	0	7838	2079554
LD37531402.las	251410749.41	251411450.84	[-4198, -1135]	[-25.188, -6.81]	[0, 0]	[0, 1]	[0, 1]	[0, 0]	0	0	0	2264251
LD37531405.las	251410739.03	251411462.07	[-4202, -1221]	[-25.212, -7.326]	[0, 0]	[0, 1]	[0, 1]	[0, 0]	0	0	0	2337423
LD37531408.las	251410728.21	251411473.61	[-4201, -1317]	[-25.206, -7.902]	[0, 0]	[0, 1]	[0, 1]	[0, 0]	0	0	0	2361520
LD37531411.las	251410717.48	251411484.44	[-4196, -1450]	[-25.176, -8.7]	[0, 0]	[0, 1]	[0, 1]	[0, 0]	0	0	79595	2200208
LD37531414.las	251410706.76	251411494.10	[-4201, -1568]	[-25.206, -9.408]	[0, 0]	[0, 1]	[0, 1]	[0, 0]	0	0	0	2525820
LD37531417.las	251410695.52	251411505.71	[-4202, -1676]	[-25.212, -10.056]	[0, 0]	[0, 1]	[0, 1]	[0, 0]	0	0	0	2455532
LD37531420.las	251410684.59	251411518.52	[-4200, -1732]	[-25.2, -10.392]	[0, 0]	[0, 1]	[0, 1]	[0, 0]	0	0	0	2602584
LD37531423.las	251410673.11	251411529.43	[-4200, -1804]	[-25.2, -10.824]	[0, 0]	[0, 1]	[0, 1]	[0, 0]	0	0	0	2425477
LD37531426.las	251410662.26	251411540.99	[-4201, -1715]	[-25.206, -10.29]	[0, 0]	[0, 1]	[0, 1]	[0, 0]	0	0	121000	2198434
LD37531429.las	251410651.91	251411551.49	[-4201, -1640]	[-25.206, -9.84]	[0, 0]	[0, 1]	[0, 1]	[0, 0]	0	0	0	2222885
LD37531432.las	251410641.47	251411562.63	[-4202, -1563]	[-25.212, -9.378]	[0, 0]	[0, 1]	[0, 1]	[0, 0]	0	0	74263	2072425
LD37531435.las	251410629.46	251411575.06	[-4203, -1449]	[-25.218, -8.694]	[0, 0]	[0, 1]	[0, 1]	[0, 0]	0	0	0	2606343
LD37531438.las	251410618.52	251411586.64	[-4199, -1364]	[-25.194, -8.184]	[0, 0]	[0, 1]	[0, 1]	[0, 0]	0	0	0	2386909
LD37531441.las	251410608.65	251411598.56	[-4199, -1271]	[-25.194, -7.626]	[0, 0]	[0, 1]	[0, 1]	[0, 0]	0	0	74989	1987224
LD37531444.las	251410595.83	251411608.98	[-4200, -1120]	[-25.2, -6.72]	[0, 0]	[0, 1]	[0, 1]	[0, 0]	0	0	41328	2245113
LD37531447.las	251410585.98	251411621.52	[-4200, -1057]	[-25.2, -6.342]	[0, 0]	[0, 1]	[0, 1]	[0, 0]	0	0	0	2084538
LD37531450.las	251410574.09	251411633.13	[-4206, -928]	[-25.236, -5.568]	[0, 0]	[0, 1]	[0, 1]	[0, 0]	0	0	41772	1996292
LD37531453.las	251410563.79	251411644.84	[-4204, -815]	[-25.224, -4.89]	[0, 0]	[0, 1]	[0, 1]	[0, 0]	0	0	0	1767729
LD37531456.las	251410553.06	251411655.93	[-4206, -724]	[-25.236, -4.344]	[0, 0]	[0, 1]	[0, 1]	[0, 0]	0	0	88910	1489795

DPH-1.3 Report on ASPRS LAS File Format (Tiled Data) - Informational - continued

File	GPS Time min	GPS Time max	Extended Scan Angle	Scan Angle Rank	Scanner Channel	Scan Direction	Edge of Flight Line	User Data	Counts for Synthetic	Key-points	Withheld	Overlap
LD37531459.las	251410542.55	251411667.83	[-4201, -630]	[-25.206, -3.78]	[0, 0]	[0, 1]	[0, 1]	[0, 0]	0	0	0	1484091
LD37531462.las	251410531.91	251411678.77	[-4204, -566]	[-25.224, -3.396]	[0, 0]	[0, 1]	[0, 1]	[0, 0]	0	0	0	1428893
LD37531465.las	251410519.74	251411690.91	[-4201, -430]	[-25.206, -2.58]	[0, 0]	[0, 1]	[0, 1]	[0, 0]	0	0	0	1459354
LD37531468.las	251410509.06	251411702.72	[-4199, -295]	[-25.194, -1.77]	[0, 0]	[0, 1]	[0, 1]	[0, 0]	0	0	0	1310929
LD37531471.las	251410498.26	251411713.84	[-4201, -172]	[-25.206, -1.032]	[0, 0]	[0, 1]	[0, 1]	[0, 0]	0	0	0	1176277
LD37531474.las	251410488.14	251411725.60	[-4201, -71]	[-25.206, -0.426]	[0, 0]	[0, 1]	[0, 1]	[0, 0]	0	0	0	1152334
LD37531477.las	251410477.45	251411737.41	[-4202, 7]	[-25.212, 0.042]	[0, 0]	[0, 1]	[0, 1]	[0, 0]	0	0	0	1078857
LD37531480.las	251410466.48	251411748.37	[-4201, 81]	[-25.206, 0.486]	[0, 0]	[0, 1]	[0, 1]	[0, 0]	0	0	52532	888591
LD37531483.las	251410455.86	251411760.88	[-4712, 186]	[-28.272, 1.116]	[0, 0]	[0, 1]	[0, 1]	[0, 0]	0	0	24094	1083486
LD37531486.las	251410444.61	251411772.72	[-4199, 318]	[-25.194, 1.908]	[0, 0]	[0, 1]	[0, 1]	[0, 0]	0	0	99076	590805
LD37531489.las	251410433.13	251411784.41	[-4427, 438]	[-26.562, 2.628]	[0, 0]	[0, 1]	[0, 1]	[0, 0]	0	0	85661	482456
LD37531492.las	251410423.28	251411798.05	[-4258, 514]	[-25.548, 3.084]	[0, 0]	[0, 1]	[0, 1]	[0, 0]	0	0	76275	130484
LD37531495.las	251410411.97	251411808.21	[-4201, 618]	[-25.206, 3.708]	[0, 0]	[0, 1]	[0, 1]	[0, 0]	0	0	0	152306
LD37531498.las	251410400.37	251411820.14	[-4197, 734]	[-25.182, 4.404]	[0, 0]	[0, 1]	[0, 1]	[0, 0]	0	0	0	6952
LD37531501.las	251410389.74	251411823.45	[-4173, 831]	[-25.038, 4.986]	[0, 0]	[0, 1]	[0, 0]	[0, 0]	0	0	0	85
LD37531504.las	251410378.87	251410390.07	[-2403, 937]	[-14.418, 5.622]	[0, 0]	[0, 1]	[0, 0]	[0, 0]	0	0	0	0
LD37531507.las	251410368.31	251410379.14	[-2296, 1039]	[-13.776, 6.234]	[0, 0]	[0, 1]	[0, 0]	[0, 0]	0	0	0	0
LD37531510.las	251410357.60	251410368.65	[-2196, 1148]	[-13.176, 6.888]	[0, 0]	[0, 1]	[0, 0]	[0, 0]	0	0	0	0
LD37531513.las	251410346.88	251410357.90	[-2089, 1248]	[-12.534, 7.488]	[0, 0]	[0, 1]	[0, 0]	[0, 0]	0	0	0	0
LD37531516.las	251410336.49	251410347.24	[-1990, 1335]	[-11.94, 8.01]	[0, 0]	[0, 1]	[0, 0]	[0, 0]	0	0	0	0
LD37531519.las	251410324.94	251410336.80	[-1893, 1429]	[-11.358, 8.574]	[0, 0]	[0, 1]	[0, 0]	[0, 0]	0	0	0	0
LD37531522.las	251410314.10	251410325.44	[-1798, 1510]	[-10.788, 9.06]	[0, 0]	[0, 1]	[0, 0]	[0, 0]	0	0	0	0
LD37531525.las	251410303.42	251410314.45	[-1719, 1595]	[-10.314, 9.57]	[0, 0]	[0, 1]	[0, 0]	[0, 0]	0	0	0	0
LD37531528.las	251410292.56	251410303.79	[-1635, 1702]	[-9.81, 10.212]	[0, 0]	[0, 1]	[0, 0]	[0, 0]	0	0	0	0
LD37531531.las	251410281.64	251410292.84	[-1512, 1813]	[-9.072, 10.878]	[0, 0]	[0, 1]	[0, 0]	[0, 0]	0	0	0	0
LD37531534.las	251410270.72	251410281.94	[-1382, 1919]	[-8.292, 11.514]	[0, 0]	[0, 1]	[0, 0]	[0, 0]	0	0	0	0
LD37531537.las	251410259.47	251410271.03	[-1271, 2014]	[-7.626, 12.084]	[0, 0]	[0, 1]	[0, 0]	[0, 0]	0	0	0	0
LD37531540.las	251410248.62	251410259.82	[-1164, 2105]	[-6.984, 12.63]	[0, 0]	[0, 1]	[0, 0]	[0, 0]	0	0	0	0
LD37531543.las	251410237.87	251410249.04	[-1064, 2179]	[-6.384, 13.074]	[0, 0]	[0, 1]	[0, 0]	[0, 0]	0	0	0	0
LD37531546.las	251410226.54	251410238.33	[-972, 2277]	[-5.832, 13.662]	[0, 0]	[0, 1]	[0, 0]	[0, 0]	0	0	0	0
LD37531549.las	251409489.29	251410226.91	[-851, 4145]	[-5.106, 24.87]	[0, 0]	[0, 1]	[0, 1]	[0, 0]	0	0	0	70
LD37531552.las	251409495.49	251410216.48	[-769, 4162]	[-4.614, 24.972]	[0, 0]	[0, 1]	[0, 1]	[0, 0]	0	0	0	156738
LD37531555.las	251409503.72	251410205.79	[-688, 4168]	[-4.128, 25.008]	[0, 0]	[0, 1]	[0, 1]	[0, 0]	0	0	0	469452
LD37531558.las	251409515.30	251410194.93	[-586, 4164]	[-3.516, 24.984]	[0, 0]	[0, 1]	[0, 1]	[0, 0]	0	0	0	576665
LD37531561.las	251409526.81	251410183.58	[-456, 4166]	[-2.736, 24.996]	[0, 0]	[0, 1]	[0, 1]	[0, 0]	0	0	0	737502
LD37531564.las	251409538.36	251410173.17	[-348, 4162]	[-2.088, 24.972]	[0, 0]	[0, 1]	[0, 1]	[0, 0]	0	0	0	773741
LD37531567.las	251409549.40	251410163.11	[-274, 4163]	[-1.644, 24.978]	[0, 0]	[0, 1]	[0, 1]	[0, 0]	0	0	0	910037
LD37531570.las	251409560.64	251410152.02	[-170, 4162]	[-1.02, 24.972]	[0, 0]	[0, 1]	[0, 1]	[0, 0]	0	0	0	980379
LD37531573.las	251409571.66	251410140.45	[-64, 4163]	[-0.384, 24.978]	[0, 0]	[0, 1]	[0, 1]	[0, 0]	0	0	0	1203174
LD37531576.las	251409583.72	251410130.06	[18, 4162]	[0.108, 24.972]	[0, 0]	[0, 1]	[0, 1]	[0, 0]	0	0	0	1127580
LD37531579.las	251409594.69	251410118.70	[139, 4161]	[0.834, 24.966]	[0, 0]	[0, 1]	[0, 1]	[0, 0]	0	0	0	1262257
LD37531582.las	251409606.29	251410107.87	[244, 4160]	[1.464, 24.96]	[0, 0]	[0, 1]	[0, 1]	[0, 0]	0	0	0	1323179
LD37531585.las	251409617.98	251410097.10	[320, 4164]	[1.92, 24.984]	[0, 0]	[0, 1]	[0, 1]	[0, 0]	0	0	0	1370125
LD37531588.las	251409629.10	251410085.77	[408, 4163]	[2.448, 24.978]	[0, 0]	[0, 1]	[0, 1]	[0, 0]	0	0	0	1456319
LD37531591.las	251409640.92	251410074.75	[513, 4161]	[3.078, 24.966]	[0, 0]	[0, 1]	[0, 1]	[0, 0]	0	0	0	1406368
LD37531594.las	251409651.49	251410064.10	[629, 4163]	[3.774, 24.978]	[0, 0]	[0, 1]	[0, 1]	[0, 0]	0	0	0	1735362
LD37531597.las	251409663.13	251410053.48	[739, 4166]	[4.434, 24.996]	[0, 0]	[0, 1]	[0, 1]	[0, 0]	0	0	0	1729521
LD37531600.las	251409674.86	251410042.26	[845, 4163]	[5.07, 24.978]	[0, 0]	[0, 1]	[0, 1]	[0, 0]	0	0	0	1635325
LD37531603.las	251409684.96	251410032.34	[904, 4164]	[5.424, 24.984]	[0, 0]	[0, 1]	[0, 1]	[0, 0]	0	0	0	2215816

DPH-1.3 Report on ASPRS LAS File Format (Tiled Data) - Informational - continued

File	GPS Time min	GPS Time max	Extended Scan Angle	Scan Angle Rank	Scanner Channel	Scan Direction	Edge of Flight Line	User Data	Counts for Synthetic	Key-points	Withheld	Overlap
LD37531606.las	251409698.03	251410019.50	[1024, 4161]	[6.144, 24.966]	[0, 0]	[0, 1]	[0, 1]	[0, 0]	0	0	0	2051082
LD37531609.las	251409709.06	251410008.95	[1156, 4161]	[6.936, 24.966]	[0, 0]	[0, 1]	[0, 1]	[0, 0]	0	0	0	2452904
LD37531612.las	251409720.61	251409997.78	[1300, 4163]	[7.8, 24.978]	[0, 0]	[0, 1]	[0, 1]	[0, 0]	0	0	0	2376773
LD37531615.las	251409731.85	251409986.88	[1410, 4163]	[8.46, 24.978]	[0, 0]	[0, 1]	[0, 1]	[0, 0]	0	0	0	2427819
LD37531618.las	251409743.59	251409976.09	[1451, 4163]	[8.706, 24.978]	[0, 0]	[0, 1]	[0, 1]	[0, 0]	0	0	0	815555
LD37561339.las	251410978.27	251411208.79	[-4194, -1538]	[-25.164, -9.228]	[0, 0]	[0, 1]	[0, 1]	[0, 0]	0	0	79795	142793
LD37561342.las	251410968.68	251411220.11	[-4203, -1442]	[-25.218, -8.652]	[0, 0]	[0, 1]	[0, 1]	[0, 0]	0	0	160988	1931475
LD37561345.las	251410957.93	251411232.66	[-4205, -1316]	[-25.23, -7.896]	[0, 0]	[0, 1]	[0, 1]	[0, 0]	0	0	92650	2295646
LD37561348.las	251410946.96	251411244.77	[-4203, -1203]	[-25.218, -7.218]	[0, 0]	[0, 1]	[0, 1]	[0, 0]	0	0	35673	2458245
LD37561351.las	251410935.50	251411256.67	[-4197, -1117]	[-25.182, -6.702]	[0, 0]	[0, 1]	[0, 1]	[0, 0]	0	0	0	2283939
LD37561354.las	251410923.78	251411268.03	[-4197, -986]	[-25.182, -5.916]	[0, 0]	[0, 1]	[0, 1]	[0, 0]	0	0	0	2009713
LD37561357.las	251410912.19	251411278.24	[-4202, -892]	[-25.212, -5.352]	[0, 0]	[0, 1]	[0, 1]	[0, 0]	0	0	0	1661541
LD37561360.las	251410902.03	251411290.18	[-4200, -821]	[-25.2, -4.926]	[0, 0]	[0, 1]	[0, 1]	[0, 0]	0	0	0	1775206
LD37561363.las	251410890.84	251411301.20	[-4197, -716]	[-25.182, -4.296]	[0, 0]	[0, 1]	[0, 1]	[0, 0]	0	0	71929	1530753
LD37561366.las	251410880.00	251411313.47	[-4203, -604]	[-25.218, -3.624]	[0, 0]	[0, 1]	[0, 1]	[0, 0]	0	0	0	1865216
LD37561369.las	251410869.96	251411325.26	[-4197, -490]	[-25.182, -2.94]	[0, 0]	[0, 1]	[0, 1]	[0, 0]	0	0	0	1948367
LD37561372.las	251410859.02	251411337.81	[-4198, -376]	[-25.188, -2.256]	[0, 0]	[0, 1]	[0, 1]	[0, 0]	0	0	54009	1716344
LD37561375.las	251410847.62	251411348.61	[-4201, -293]	[-25.206, -1.758]	[0, 0]	[0, 1]	[0, 1]	[0, 0]	0	0	22039	1690084
LD37561378.las	251410837.36	251411358.41	[-4198, -224]	[-25.188, -1.344]	[0, 0]	[0, 1]	[0, 1]	[0, 0]	0	0	0	1355108
LD37561381.las	251410825.64	251411371.16	[-4202, -121]	[-25.212, -0.726]	[0, 0]	[0, 1]	[0, 1]	[0, 0]	0	0	0	1245242
LD37561384.las	251410815.27	251411382.77	[-4202, 7]	[-25.212, 0.042]	[0, 0]	[0, 1]	[0, 1]	[0, 0]	0	0	0	1052904
LD37561387.las	251410804.79	251411394.23	[-4198, 121]	[-25.188, 0.726]	[0, 0]	[0, 1]	[0, 1]	[0, 0]	0	0	0	922229
LD37561390.las	251410793.96	251411405.36	[-4198, 230]	[-25.188, 1.38]	[0, 0]	[0, 1]	[0, 1]	[0, 0]	0	0	0	832788
LD37561393.las	251410782.81	251411416.46	[-4200, 301]	[-25.2, 1.806]	[0, 0]	[0, 1]	[0, 1]	[0, 0]	0	0	0	686240
LD37561396.las	251410771.76	251411426.89	[-4200, 391]	[-25.2, 2.346]	[0, 0]	[0, 1]	[0, 1]	[0, 0]	0	0	0	495954
LD37561399.las	251410760.35	251411438.89	[-4180, 508]	[-25.08, 3.048]	[0, 0]	[0, 1]	[0, 1]	[0, 0]	0	0	37987	310617
LD37561402.las	251410749.24	251411448.57	[-4199, 644]	[-25.194, 3.864]	[0, 0]	[0, 1]	[0, 1]	[0, 0]	0	0	0	123128
LD37561405.las	251410738.68	251411458.46	[-4188, 742]	[-25.128, 4.452]	[0, 0]	[0, 1]	[0, 0]	[0, 0]	0	0	0	70
LD37561408.las	251410727.79	251411461.29	[-4157, 818]	[-24.942, 4.908]	[0, 0]	[0, 1]	[0, 0]	[0, 0]	0	0	0	14
LD37561411.las	251410717.23	251410728.20	[-2411, 918]	[-14.466, 5.508]	[0, 0]	[0, 1]	[0, 0]	[0, 0]	0	0	0	0
LD37561414.las	251410706.36	251410717.47	[-2317, 1043]	[-13.902, 6.258]	[0, 0]	[0, 1]	[0, 0]	[0, 0]	0	0	0	0
LD37561417.las	251410695.32	251410706.75	[-2183, 1152]	[-13.098, 6.912]	[0, 0]	[0, 1]	[0, 0]	[0, 0]	0	0	0	0
LD37561420.las	251410684.10	251410695.51	[-2067, 1254]	[-12.402, 7.524]	[0, 0]	[0, 1]	[0, 0]	[0, 0]	0	0	0	0
LD37561423.las	251410672.97	251410684.58	[-1970, 1380]	[-11.82, 8.28]	[0, 0]	[0, 1]	[0, 0]	[0, 0]	0	0	0	0
LD37561426.las	251410661.83	251410673.10	[-1853, 1494]	[-11.118, 8.964]	[0, 0]	[0, 1]	[0, 0]	[0, 0]	0	0	0	0
LD37561429.las	251410651.73	251410662.26	[-1763, 1579]	[-10.578, 9.474]	[0, 0]	[0, 1]	[0, 0]	[0, 0]	0	0	0	0
LD37561432.las	251410641.14	251410651.90	[-1688, 1629]	[-10.128, 9.774]	[0, 0]	[0, 1]	[0, 0]	[0, 0]	0	0	0	0
LD37561435.las	251410628.96	251410641.46	[-1611, 1754]	[-9.666, 10.524]	[0, 0]	[0, 1]	[0, 0]	[0, 0]	0	0	0	0
LD37561438.las	251410618.14	251410629.45	[-1498, 1830]	[-8.988, 10.98]	[0, 0]	[0, 1]	[0, 0]	[0, 0]	0	0	0	0
LD37561441.las	251410608.27	251410618.51	[-1412, 1906]	[-8.472, 11.436]	[0, 0]	[0, 1]	[0, 0]	[0, 0]	0	0	0	0
LD37561444.las	251410594.95	251410608.64	[-1319, 2092]	[-7.914, 12.552]	[0, 0]	[0, 1]	[0, 0]	[0, 0]	0	0	0	0
LD37561447.las	251410585.61	251410595.82	[-1167, 2122]	[-7.002, 12.732]	[0, 0]	[0, 1]	[0, 0]	[0, 0]	0	0	0	0
LD37561450.las	251410573.59	251410585.97	[-1105, 2253]	[-6.63, 13.518]	[0, 0]	[0, 1]	[0, 0]	[0, 0]	0	0	0	0
LD37561453.las	251410563.36	251410574.08	[-977, 2355]	[-5.862, 14.13]	[0, 0]	[0, 1]	[0, 0]	[0, 0]	0	0	0	0
LD37561456.las	251410552.56	251410563.78	[-864, 2458]	[-5.184, 14.748]	[0, 0]	[0, 1]	[0, 0]	[0, 0]	0	0	0	0
LD37561459.las	251409150.10	251410553.05	[-773, 4140]	[-4.638, 24.84]	[0, 0]	[0, 1]	[0, 0]	[0, 0]	0	0	0	14
LD37561462.las	251409160.45	251410542.54	[-678, 4164]	[-4.068, 24.984]	[0, 0]	[0, 1]	[0, 1]	[0, 0]	0	0	0	28474
LD37561465.las	251409163.31	251410531.89	[-615, 4167]	[-3.69, 25.002]	[0, 0]	[0, 1]	[0, 1]	[0, 0]	0	0	0	328097
LD37561468.las	251409174.77	251410519.73	[-478, 4162]	[-2.868, 24.972]	[0, 0]	[0, 1]	[0, 1]	[0, 0]	0	0	0	477110

DPH-1.3 Report on ASPRS LAS File Format (Tiled Data) - Informational - continued

File	GPS Time min	GPS Time max	Extended Scan Angle	Scan Angle Rank	Scanner Channel	Scan Direction	Edge of Flight Line	User Data	Counts for Synthetic	Key-points	Withheld	Overlap
LD37561471.las	251409186.14	251410509.05	[-342, 4170]	[-2.052, 25.02]	[0, 0]	[0, 1]	[0, 1]	[0, 0]	0	0	0	665735
LD37561474.las	251409198.34	251410498.25	[-219, 4164]	[-1.314, 24.984]	[0, 0]	[0, 1]	[0, 1]	[0, 0]	0	0	0	648227
LD37561477.las	251409208.16	251410488.13	[-122, 4162]	[-0.732, 24.972]	[0, 0]	[0, 1]	[0, 1]	[0, 0]	0	0	0	873374
LD37561480.las	251409219.64	251410477.44	[-40, 4162]	[-0.24, 24.972]	[0, 0]	[0, 1]	[0, 1]	[0, 0]	0	0	0	893302
LD37561483.las	251409230.30	251410466.47	[33, 4160]	[0.198, 24.96]	[0, 0]	[0, 1]	[0, 1]	[0, 0]	0	0	0	1073775
LD37561486.las	251409241.58	251410455.85	[138, 4168]	[0.828, 25.008]	[0, 0]	[0, 1]	[0, 1]	[0, 0]	0	0	0	1154982
LD37561489.las	251409252.81	251410444.60	[270, 4161]	[1.62, 24.966]	[0, 0]	[0, 1]	[0, 1]	[0, 0]	0	0	0	1270957
LD37561492.las	251409264.50	251410433.12	[391, 4162]	[2.346, 24.972]	[0, 0]	[0, 1]	[0, 1]	[0, 0]	0	0	0	1204999
LD37561495.las	251409274.92	251410423.27	[465, 4161]	[2.79, 24.966]	[0, 0]	[0, 1]	[0, 1]	[0, 0]	0	0	0	1405742
LD37561498.las	251409286.33	251410411.96	[569, 4161]	[3.414, 24.966]	[0, 0]	[0, 1]	[0, 1]	[0, 0]	0	0	0	1952061
LD37561501.las	251409298.09	251410400.37	[686, 4165]	[4.116, 24.99]	[0, 0]	[0, 1]	[0, 1]	[0, 0]	0	0	0	1700579
LD37561504.las	251409309.22	251410389.73	[783, 4163]	[4.698, 24.978]	[0, 0]	[0, 1]	[0, 1]	[0, 0]	0	0	0	1687543
LD37561507.las	251409320.47	251410378.86	[889, 4161]	[5.334, 24.966]	[0, 0]	[0, 1]	[0, 1]	[0, 0]	0	0	0	1857011
LD37561510.las	251409331.96	251410368.31	[990, 4161]	[5.94, 24.966]	[0, 0]	[0, 1]	[0, 1]	[0, 0]	0	0	0	1990831
LD37561513.las	251409343.35	251410357.60	[1101, 4162]	[6.606, 24.972]	[0, 0]	[0, 1]	[0, 1]	[0, 0]	0	0	0	2253754
LD37561516.las	251409354.73	251410346.88	[1199, 4164]	[7.194, 24.984]	[0, 0]	[0, 1]	[0, 1]	[0, 0]	0	0	0	2371018
LD37561519.las	251409366.17	251410336.48	[1287, 4163]	[7.722, 24.978]	[0, 0]	[0, 1]	[0, 1]	[0, 0]	0	0	0	2461660
LD37561522.las	251409377.40	251410324.94	[1380, 4163]	[8.28, 24.978]	[0, 0]	[0, 1]	[0, 1]	[0, 0]	0	0	0	2459850
LD37561525.las	251409389.30	251410314.10	[1462, 4164]	[8.772, 24.984]	[0, 0]	[0, 1]	[0, 1]	[0, 0]	0	0	0	2403750
LD37561528.las	251409400.70	251410303.41	[1547, 4162]	[9.282, 24.972]	[0, 0]	[0, 1]	[0, 1]	[0, 0]	0	0	0	2355496
LD37561531.las	251409411.49	251410292.55	[1654, 4161]	[9.924, 24.966]	[0, 0]	[0, 1]	[0, 1]	[0, 0]	0	0	0	2456849
LD37561534.las	251409423.22	251410281.63	[1766, 4163]	[10.596, 24.978]	[0, 0]	[0, 1]	[0, 1]	[0, 0]	0	0	0	2336969
LD37561537.las	251409434.10	251410270.71	[1716, 4163]	[10.296, 24.978]	[0, 0]	[0, 1]	[0, 1]	[0, 0]	0	0	0	2394093
LD37561540.las	251409444.98	251410259.46	[1589, 4165]	[9.534, 24.99]	[0, 0]	[0, 1]	[0, 1]	[0, 0]	0	0	0	2403639
LD37561543.las	251409455.85	251410248.61	[1504, 4164]	[9.024, 24.984]	[0, 0]	[0, 1]	[0, 1]	[0, 0]	0	0	0	2584774
LD37561546.las	251409468.11	251410237.86	[1401, 4164]	[8.406, 24.984]	[0, 0]	[0, 1]	[0, 1]	[0, 0]	0	0	0	2714972
LD37561549.las	251409479.96	251410226.53	[1296, 4163]	[7.776, 24.978]	[0, 0]	[0, 1]	[0, 1]	[0, 0]	0	0	0	2515323
LD37561552.las	251409491.21	251410215.93	[1184, 4162]	[7.104, 24.972]	[0, 0]	[0, 1]	[0, 1]	[0, 0]	0	0	0	2385267
LD37561555.las	251409502.38	251410205.41	[1083, 4165]	[6.498, 24.99]	[0, 0]	[0, 1]	[0, 1]	[0, 0]	0	0	0	2098813
LD37561558.las	251409514.24	251410194.56	[1000, 4164]	[6, 24.984]	[0, 0]	[0, 1]	[0, 1]	[0, 0]	0	0	0	1989090
LD37561561.las	251409525.66	251410183.33	[882, 4166]	[5.292, 24.996]	[0, 0]	[0, 1]	[0, 1]	[0, 0]	0	0	0	1746091
LD37561564.las	251409537.34	251410173.06	[777, 4163]	[4.662, 24.978]	[0, 0]	[0, 1]	[0, 1]	[0, 0]	0	0	0	1573969
LD37561567.las	251409548.17	251410162.79	[686, 4163]	[4.116, 24.978]	[0, 0]	[0, 1]	[0, 1]	[0, 0]	0	0	0	1653493
LD37561570.las	251409559.52	251410151.75	[582, 4164]	[3.492, 24.984]	[0, 0]	[0, 1]	[0, 1]	[0, 0]	0	0	0	1630165
LD37561573.las	251409570.57	251410140.17	[481, 4160]	[2.886, 24.96]	[0, 0]	[0, 1]	[0, 1]	[0, 0]	0	0	0	1416192
LD37561576.las	251409582.43	251410129.83	[385, 4163]	[2.31, 24.978]	[0, 0]	[0, 1]	[0, 1]	[0, 0]	0	0	0	1302051
LD37561579.las	251409593.70	251410118.53	[303, 4162]	[1.818, 24.972]	[0, 0]	[0, 1]	[0, 1]	[0, 0]	0	0	0	1283499
LD37561582.las	251409605.25	251410107.56	[216, 4160]	[1.296, 24.96]	[0, 0]	[0, 1]	[0, 1]	[0, 0]	0	0	0	1222685
LD37561585.las	251409616.83	251410096.71	[102, 4160]	[0.612, 24.96]	[0, 0]	[0, 1]	[0, 1]	[0, 0]	0	0	0	1235129
LD37561588.las	251409627.93	251410085.35	[17, 4161]	[0.102, 24.966]	[0, 0]	[0, 1]	[0, 1]	[0, 0]	0	0	0	1021639
LD37561591.las	251409639.74	251410074.42	[-89, 4166]	[-0.534, 24.996]	[0, 0]	[0, 1]	[0, 1]	[0, 0]	0	0	0	993431
LD37561594.las	251409650.41	251410063.84	[-199, 4163]	[-1.194, 24.978]	[0, 0]	[0, 1]	[0, 1]	[0, 0]	0	0	0	900830
LD37561597.las	251409661.71	251410053.20	[-306, 4161]	[-1.836, 24.966]	[0, 0]	[0, 1]	[0, 1]	[0, 0]	0	0	0	831185
LD37561600.las	251409673.98	251410041.81	[-450, 4161]	[-2.7, 24.966]	[0, 0]	[0, 1]	[0, 1]	[0, 0]	0	0	0	621703
LD37561603.las	251409683.76	251410031.99	[-511, 4174]	[-3.066, 25.044]	[0, 0]	[0, 1]	[0, 1]	[0, 0]	0	0	0	689809
LD37561606.las	251409696.70	251410019.26	[-636, 4164]	[-3.816, 24.984]	[0, 0]	[0, 1]	[0, 1]	[0, 0]	0	0	0	304421
LD37561609.las	251409707.87	251410007.90	[-738, 4149]	[-4.428, 24.894]	[0, 0]	[0, 1]	[0, 1]	[0, 0]	0	0	0	233
LD37561612.las	251409719.42	251409731.84	[-827, 2463]	[-4.962, 14.778]	[0, 0]	[0, 1]	[0, 0]	[0, 0]	0	0	0	0
LD37561615.las	251409730.82	251409743.58	[-937, 2379]	[-5.622, 14.274]	[0, 0]	[0, 1]	[0, 0]	[0, 0]	0	0	0	0

DPH-1.3 Report on ASPRS LAS File Format (Tiled Data) - Informational - continued

File	GPS Time min	GPS Time max	Extended Scan Angle	Scan Angle Rank	Scanner Channel	Scan Direction	Edge of Flight Line	User Data	Counts for Synthetic	Key-points	Withheld	Overlap
LD37561618.las	251409741.93	251409747.48	[-973, 2278]	[-5.838, 13.668]	[0, 0]	[0, 1]	[0, 0]	[0, 0]	0	0	0	0
LD37591339.las	251410977.96	251410979.14	[-1590, 1660]	[-9.54, 9.96]	[0, 0]	[0, 1]	[0, 0]	[0, 0]	0	0	0	0
LD37591342.las	251410968.23	251410978.26	[-1587, 1751]	[-9.522, 10.506]	[0, 0]	[0, 1]	[0, 0]	[0, 0]	0	0	0	0
LD37591345.las	251410957.35	251410968.68	[-1490, 1852]	[-8.94, 11.112]	[0, 0]	[0, 1]	[0, 0]	[0, 0]	0	0	0	0
LD37591348.las	251410946.31	251410957.92	[-1363, 1948]	[-8.178, 11.688]	[0, 0]	[0, 1]	[0, 0]	[0, 0]	0	0	0	0
LD37591351.las	251410934.88	251410946.95	[-1251, 2034]	[-7.506, 12.204]	[0, 0]	[0, 1]	[0, 0]	[0, 0]	0	0	0	0
LD37591354.las	251410923.24	251410935.49	[-1165, 2163]	[-6.99, 12.978]	[0, 0]	[0, 1]	[0, 0]	[0, 0]	0	0	0	0
LD37591357.las	251410911.38	251410923.77	[-1034, 2286]	[-6.204, 13.716]	[0, 0]	[0, 1]	[0, 0]	[0, 0]	0	0	0	0
LD37591360.las	251410901.60	251410912.18	[-941, 2343]	[-5.646, 14.058]	[0, 0]	[0, 1]	[0, 0]	[0, 0]	0	0	0	0
LD37591363.las	251410890.32	251410902.02	[-870, 2443]	[-5.22, 14.658]	[0, 0]	[0, 1]	[0, 0]	[0, 0]	0	0	0	0
LD37591366.las	251408792.22	251410890.84	[-764, 4159]	[-4.584, 24.954]	[0, 0]	[0, 1]	[0, 0]	[0, 0]	0	0	0	288
LD37591369.las	251408802.33	251410880.00	[-651, 4165]	[-3.906, 24.99]	[0, 0]	[0, 1]	[0, 1]	[0, 0]	0	0	0	8763
LD37591372.las	251408812.47	251410869.96	[-541, 4163]	[-3.246, 24.978]	[0, 0]	[0, 1]	[0, 1]	[0, 0]	0	0	0	283951
LD37591375.las	251408824.81	251410859.01	[-424, 4165]	[-2.544, 24.99]	[0, 0]	[0, 1]	[0, 1]	[0, 0]	0	0	0	617474
LD37591378.las	251408835.37	251410847.61	[-342, 4162]	[-2.052, 24.972]	[0, 0]	[0, 1]	[0, 1]	[0, 0]	0	0	0	742844
LD37591381.las	251408847.40	251410837.35	[-272, 4164]	[-1.632, 24.984]	[0, 0]	[0, 1]	[0, 1]	[0, 0]	0	0	0	681503
LD37591384.las	251408857.64	251410825.63	[-169, 4166]	[-1.014, 24.996]	[0, 0]	[0, 1]	[0, 1]	[0, 0]	0	0	0	898664
LD37591387.las	251408869.14	251410815.26	[-40, 4163]	[-0.24, 24.978]	[0, 0]	[0, 1]	[0, 1]	[0, 0]	0	0	0	990266
LD37591390.las	251408880.80	251410804.79	[73, 4166]	[0.438, 24.996]	[0, 0]	[0, 1]	[0, 1]	[0, 0]	0	0	0	1000230
LD37591393.las	251408892.02	251410793.95	[182, 4165]	[1.092, 24.99]	[0, 0]	[0, 1]	[0, 1]	[0, 0]	0	0	0	857982
LD37591396.las	251408900.43	251410782.80	[253, 4165]	[1.518, 24.99]	[0, 0]	[0, 1]	[0, 1]	[0, 0]	0	0	0	1556218
LD37591399.las	251408912.52	251410771.75	[343, 4164]	[2.058, 24.984]	[0, 0]	[0, 1]	[0, 1]	[0, 0]	0	0	0	1456390
LD37591402.las	251408924.00	251410760.35	[460, 4166]	[2.76, 24.996]	[0, 0]	[0, 1]	[0, 1]	[0, 0]	0	0	0	1417512
LD37591405.las	251408935.25	251410749.23	[596, 4162]	[3.576, 24.972]	[0, 0]	[0, 1]	[0, 1]	[0, 0]	0	0	0	1436453
LD37591408.las	251408945.98	251410738.67	[692, 4162]	[4.152, 24.972]	[0, 0]	[0, 1]	[0, 1]	[0, 0]	0	0	0	1619337
LD37591411.las	251408957.44	251410727.78	[769, 4162]	[4.614, 24.972]	[0, 0]	[0, 1]	[0, 1]	[0, 0]	0	0	0	1656394
LD37591414.las	251408968.64	251410717.21	[869, 4163]	[5.214, 24.978]	[0, 0]	[0, 1]	[0, 1]	[0, 0]	0	0	0	1822126
LD37591417.las	251408980.21	251410706.36	[995, 4165]	[5.97, 24.99]	[0, 0]	[0, 1]	[0, 1]	[0, 0]	0	0	0	1858561
LD37591420.las	251408990.86	251410695.31	[1104, 4163]	[6.624, 24.978]	[0, 0]	[0, 1]	[0, 1]	[0, 0]	0	0	0	2300226
LD37591423.las	251409001.79	251410684.09	[1205, 4166]	[7.23, 24.996]	[0, 0]	[0, 1]	[0, 1]	[0, 0]	0	0	0	2431959
LD37591426.las	251409013.89	251410672.96	[1332, 4164]	[7.992, 24.984]	[0, 0]	[0, 1]	[0, 1]	[0, 0]	0	0	0	2317518
LD37591429.las	251409025.00	251410661.83	[1446, 4166]	[8.676, 24.996]	[0, 0]	[0, 1]	[0, 1]	[0, 0]	0	0	0	2277588
LD37591432.las	251409036.90	251410651.72	[1528, 4165]	[9.168, 24.99]	[0, 0]	[0, 1]	[0, 1]	[0, 0]	0	0	0	2284939
LD37591435.las	251409048.09	251410641.13	[1581, 4166]	[9.486, 24.996]	[0, 0]	[0, 1]	[0, 1]	[0, 0]	0	0	0	2562607
LD37591438.las	251409059.62	251410628.95	[1706, 4162]	[10.236, 24.972]	[0, 0]	[0, 1]	[0, 1]	[0, 0]	0	0	0	2223936
LD37591441.las	251409070.15	251410618.13	[1781, 4169]	[10.686, 25.014]	[0, 0]	[0, 1]	[0, 1]	[0, 0]	0	0	0	2315786
LD37591444.las	251409081.38	251410608.26	[1781, 4162]	[10.686, 24.972]	[0, 0]	[0, 1]	[0, 1]	[0, 0]	0	0	0	2578883
LD37591447.las	251409093.24	251410594.94	[1655, 4168]	[9.93, 25.008]	[0, 0]	[0, 1]	[0, 1]	[0, 0]	0	0	0	2182082
LD37591450.las	251409104.39	251410585.60	[1557, 4166]	[9.342, 24.996]	[0, 0]	[0, 1]	[0, 1]	[0, 0]	0	0	0	2536770
LD37591453.las	251409116.15	251410573.58	[1445, 4165]	[8.67, 24.99]	[0, 0]	[0, 1]	[0, 1]	[0, 0]	0	0	0	2214876
LD37591456.las	251409126.77	251410563.35	[1345, 4167]	[8.07, 25.002]	[0, 0]	[0, 1]	[0, 1]	[0, 0]	0	0	0	2282433
LD37591459.las	251409138.05	251410552.55	[1238, 4169]	[7.428, 25.014]	[0, 0]	[0, 1]	[0, 1]	[0, 0]	0	0	0	2369592
LD37591462.las	251409149.94	251410542.23	[1135, 4168]	[6.81, 25.008]	[0, 0]	[0, 1]	[0, 1]	[0, 0]	0	0	0	2366599
LD37591465.las	251409161.94	251410531.41	[1048, 4164]	[6.288, 24.984]	[0, 0]	[0, 1]	[0, 1]	[0, 0]	0	0	0	2240464
LD37591468.las	251409173.60	251410519.35	[937, 4167]	[5.622, 25.002]	[0, 0]	[0, 1]	[0, 1]	[0, 0]	0	0	0	1839735
LD37591471.las	251409184.51	251410508.87	[849, 4170]	[5.094, 25.02]	[0, 0]	[0, 1]	[0, 1]	[0, 0]	0	0	0	1741612
LD37591474.las	251409197.29	251410498.16	[709, 4166]	[4.254, 24.996]	[0, 0]	[0, 1]	[0, 1]	[0, 0]	0	0	0	1452950
LD37591477.las	251409207.07	251410487.98	[637, 4170]	[3.822, 25.02]	[0, 0]	[0, 1]	[0, 1]	[0, 0]	0	0	0	1502454
LD37591480.las	251409218.67	251410476.88	[520, 4162]	[3.12, 24.972]	[0, 0]	[0, 1]	[0, 1]	[0, 0]	0	0	0	1378694

DPH-1.3 Report on ASPRS LAS File Format (Tiled Data) - Informational - continued

File	GPS Time min	GPS Time max	Extended Scan Angle	Scan Angle Rank	Scanner Channel	Scan Direction	Edge of Flight Line	User Data	Counts for Synthetic	Key-points	Withheld	Overlap
LD37591483.las	251409229.12	251410466.08	[407, 4170]	[2.442, 25.02]	[0, 0]	[0, 1]	[0, 1]	[0, 0]	0	0	0	1302346
LD37591486.las	251409240.47	251410455.54	[301, 4161]	[1.806, 24.966]	[0, 0]	[0, 1]	[0, 1]	[0, 0]	0	0	0	1261343
LD37591489.las	251409251.77	251410444.42	[218, 4162]	[1.308, 24.972]	[0, 0]	[0, 1]	[0, 1]	[0, 0]	0	0	0	1255097
LD37591492.las	251409263.46	251410432.28	[96, 4163]	[0.576, 24.978]	[0, 0]	[0, 1]	[0, 1]	[0, 0]	0	0	0	891843
LD37591495.las	251409273.77	251410423.16	[6, 4163]	[0.036, 24.978]	[0, 0]	[0, 1]	[0, 1]	[0, 0]	0	0	0	1306269
LD37591498.las	251409285.17	251410411.51	[-93, 4163]	[-0.558, 24.978]	[0, 0]	[0, 1]	[0, 1]	[0, 0]	0	0	0	1027429
LD37591501.las	251409296.92	251410400.04	[-215, 4161]	[-1.29, 24.966]	[0, 0]	[0, 1]	[0, 1]	[0, 0]	0	0	0	761103
LD37591504.las	251409308.08	251410389.46	[-327, 4161]	[-1.962, 24.966]	[0, 0]	[0, 1]	[0, 1]	[0, 0]	0	0	0	664691
LD37591507.las	251409319.15	251410378.61	[-425, 4161]	[-2.55, 24.966]	[0, 0]	[0, 1]	[0, 1]	[0, 0]	0	0	0	526961
LD37591510.las	251409330.88	251410367.97	[-529, 4163]	[-3.174, 24.978]	[0, 0]	[0, 1]	[0, 1]	[0, 0]	0	0	0	375910
LD37591513.las	251409342.21	251410357.31	[-634, 4160]	[-3.804, 24.96]	[0, 0]	[0, 1]	[0, 1]	[0, 0]	0	0	0	98334
LD37591516.las	251409353.53	251410343.37	[-742, 4153]	[-4.452, 24.918]	[0, 0]	[0, 1]	[0, 1]	[0, 0]	0	0	0	78
LD37591519.las	251409365.07	251410335.66	[-819, 4157]	[-4.914, 24.942]	[0, 0]	[0, 1]	[0, 0]	[0, 0]	0	0	0	26
LD37591522.las	251409376.34	251409389.29	[-916, 2390]	[-5.496, 14.34]	[0, 0]	[0, 1]	[0, 0]	[0, 0]	0	0	0	0
LD37591525.las	251409388.10	251409400.69	[-1039, 2286]	[-6.234, 13.716]	[0, 0]	[0, 1]	[0, 0]	[0, 0]	0	0	0	0
LD37591528.las	251409399.64	251409411.49	[-1124, 2180]	[-6.744, 13.08]	[0, 0]	[0, 1]	[0, 0]	[0, 0]	0	0	0	0
LD37591531.las	251409410.43	251409423.21	[-1214, 2092]	[-7.284, 12.552]	[0, 0]	[0, 1]	[0, 0]	[0, 0]	0	0	0	0
LD37591534.las	251409422.10	251409434.09	[-1317, 2005]	[-7.902, 12.03]	[0, 0]	[0, 1]	[0, 0]	[0, 0]	0	0	0	0
LD37591537.las	251409433.10	251409444.97	[-1428, 1896]	[-8.568, 11.376]	[0, 0]	[0, 1]	[0, 0]	[0, 0]	0	0	0	0
LD37591540.las	251409444.03	251409455.84	[-1530, 1764]	[-9.18, 10.584]	[0, 0]	[0, 1]	[0, 0]	[0, 0]	0	0	0	0
LD37591543.las	251409454.78	251409468.10	[-1617, 1637]	[-9.702, 9.822]	[0, 0]	[0, 1]	[0, 0]	[0, 0]	0	0	0	0
LD37591546.las	251409466.91	251409479.95	[-1703, 1552]	[-10.218, 9.312]	[0, 0]	[0, 1]	[0, 0]	[0, 0]	0	0	0	0
LD37591549.las	251409478.60	251409491.20	[-1790, 1448]	[-10.74, 8.688]	[0, 0]	[0, 1]	[0, 0]	[0, 0]	0	0	0	0
LD37591552.las	251409489.96	251409502.37	[-1903, 1345]	[-11.418, 8.07]	[0, 0]	[0, 1]	[0, 0]	[0, 0]	0	0	0	0
LD37591555.las	251409501.16	251409514.23	[-1959, 1232]	[-11.754, 7.392]	[0, 0]	[0, 1]	[0, 0]	[0, 0]	0	0	0	0
LD37591558.las	251409513.23	251409525.65	[-2031, 1132]	[-12.186, 6.792]	[0, 0]	[0, 1]	[0, 0]	[0, 0]	0	0	0	0
LD37591561.las	251409524.38	251409537.33	[-2134, 1049]	[-12.804, 6.294]	[0, 0]	[0, 1]	[0, 0]	[0, 0]	0	0	0	0
LD37591564.las	251407612.72	251409548.17	[-4187, 933]	[-25.122, 5.598]	[0, 0]	[0, 1]	[0, 0]	[0, 0]	0	0	0	43
LD37591567.las	251407601.18	251409559.51	[-4199, 825]	[-25.194, 4.95]	[0, 0]	[0, 1]	[0, 1]	[0, 0]	0	0	0	148234
LD37591570.las	251407589.12	251409570.56	[-4195, 733]	[-25.17, 4.398]	[0, 0]	[0, 1]	[0, 1]	[0, 0]	0	0	0	377868
LD37591573.las	251407577.74	251409582.42	[-4195, 630]	[-25.17, 3.78]	[0, 0]	[0, 1]	[0, 1]	[0, 0]	0	0	0	525012
LD37591576.las	251407566.86	251409593.69	[-4196, 528]	[-25.176, 3.168]	[0, 0]	[0, 1]	[0, 1]	[0, 0]	0	0	0	603594
LD37591579.las	251407556.83	251409605.24	[-4196, 433]	[-25.176, 2.598]	[0, 0]	[0, 1]	[0, 1]	[0, 0]	0	0	0	616189
LD37591582.las	251407546.01	251409616.82	[-4197, 352]	[-25.182, 2.112]	[0, 0]	[0, 1]	[0, 1]	[0, 0]	0	0	0	910976
LD37591585.las	251407534.31	251409627.92	[-4196, 264]	[-25.176, 1.584]	[0, 0]	[0, 1]	[0, 1]	[0, 0]	0	0	0	918388
LD37591588.las	251407523.86	251409639.73	[-4200, 150]	[-25.2, 0.9]	[0, 0]	[0, 1]	[0, 1]	[0, 0]	0	0	0	910228
LD37591591.las	251407512.49	251409650.40	[-4198, 65]	[-25.188, 0.39]	[0, 0]	[0, 1]	[0, 1]	[0, 0]	0	0	0	1117116
LD37591594.las	251407501.85	251409661.71	[-4195, -41]	[-25.17, -0.246]	[0, 0]	[0, 1]	[0, 1]	[0, 0]	0	0	0	1121872
LD37591597.las	251407491.00	251409673.97	[-4198, -151]	[-25.188, -0.906]	[0, 0]	[0, 1]	[0, 1]	[0, 0]	0	0	0	1235977
LD37591600.las	251407480.18	251409683.75	[-4186, -258]	[-25.116, -1.548]	[0, 0]	[0, 1]	[0, 1]	[0, 0]	0	0	0	1225856
LD37591603.las	251407469.02	251409696.69	[-4195, -402]	[-25.17, -2.412]	[0, 0]	[0, 1]	[0, 1]	[0, 0]	0	0	0	1359474
LD37591606.las	251407457.82	251409707.86	[-4198, -456]	[-25.188, -2.736]	[0, 0]	[0, 1]	[0, 1]	[0, 0]	0	0	0	1435569
LD37591609.las	251407446.64	251409719.41	[-4178, -587]	[-25.068, -3.522]	[0, 0]	[0, 1]	[0, 1]	[0, 0]	0	0	0	1506543
LD37591612.las	251407436.22	251409730.81	[-4197, -689]	[-25.182, -4.134]	[0, 0]	[0, 1]	[0, 1]	[0, 0]	0	0	0	1569118
LD37591615.las	251407425.82	251409741.92	[-4200, -778]	[-25.2, -4.668]	[0, 0]	[0, 1]	[0, 1]	[0, 0]	0	0	0	1606649
LD37591618.las	251407420.17	251409746.72	[-4202, -885]	[-25.212, -5.31]	[0, 0]	[0, 1]	[0, 1]	[0, 0]	0	0	0	865573
LD37621339.las	251408698.26	251410978.76	[1608, 4170]	[9.648, 25.02]	[0, 0]	[0, 1]	[0, 1]	[0, 0]	0	0	0	204685
LD37621342.las	251408699.24	251410977.95	[1612, 4169]	[9.672, 25.014]	[0, 0]	[0, 1]	[0, 1]	[0, 0]	0	0	162816	2051962
LD37621345.las	251408710.82	251410968.22	[1703, 4176]	[10.218, 25.056]	[0, 0]	[0, 1]	[0, 1]	[0, 0]	0	0	0	2778733

DPH-1.3 Report on ASPRS LAS File Format (Tiled Data) - Informational - continued

File	GPS Time min	GPS Time max	Extended Scan Angle	Scan Angle Rank	Scanner Channel	Scan Direction	Edge of Flight Line	User Data	Counts for Synthetic	Key-points	Withheld	Overlap
LD37621348.las	251408722.36	251410957.34	[1803, 4172]	[10.818, 25.032]	[0, 0]	[0, 1]	[0, 1]	[0, 0]	0	0	0	2912261
LD37621351.las	251408732.99	251410946.30	[1752, 4169]	[10.512, 25.014]	[0, 0]	[0, 1]	[0, 1]	[0, 0]	0	0	0	2349596
LD37621354.las	251408742.78	251410934.87	[1697, 4175]	[10.182, 25.05]	[0, 0]	[0, 1]	[0, 1]	[0, 0]	0	0	0	2466035
LD37621357.las	251408754.21	251410923.24	[1582, 4166]	[9.492, 24.996]	[0, 0]	[0, 1]	[0, 1]	[0, 0]	0	0	0	2547445
LD37621360.las	251408767.19	251410911.37	[1446, 4170]	[8.676, 25.02]	[0, 0]	[0, 1]	[0, 1]	[0, 0]	0	0	0	2085826
LD37621363.las	251408777.13	251410901.59	[1342, 4165]	[8.052, 24.99]	[0, 0]	[0, 1]	[0, 1]	[0, 0]	0	0	0	2453422
LD37621366.las	251408788.81	251410890.31	[1236, 4171]	[7.416, 25.026]	[0, 0]	[0, 1]	[0, 1]	[0, 0]	0	0	0	2394569
LD37621369.las	251408800.93	251410879.65	[1141, 4168]	[6.846, 25.008]	[0, 0]	[0, 1]	[0, 1]	[0, 0]	0	0	0	2147495
LD37621372.las	251408811.10	251410869.50	[1069, 4171]	[6.414, 25.026]	[0, 0]	[0, 1]	[0, 1]	[0, 0]	0	0	0	2204949
LD37621375.las	251408822.80	251410858.22	[961, 4170]	[5.766, 25.02]	[0, 0]	[0, 1]	[0, 1]	[0, 0]	0	0	0	2411505
LD37621378.las	251408833.71	251410847.21	[853, 4168]	[5.118, 25.008]	[0, 0]	[0, 1]	[0, 1]	[0, 0]	0	0	0	1842177
LD37621381.las	251408845.51	251410837.06	[742, 4166]	[4.452, 24.996]	[0, 0]	[0, 1]	[0, 1]	[0, 0]	0	0	0	1699086
LD37621384.las	251408856.49	251410825.22	[624, 4172]	[3.744, 25.032]	[0, 0]	[0, 1]	[0, 1]	[0, 0]	0	0	0	1846132
LD37621387.las	251408867.61	251410814.92	[552, 4166]	[3.312, 24.996]	[0, 0]	[0, 1]	[0, 1]	[0, 0]	0	0	0	1370530
LD37621390.las	251408879.32	251410804.34	[461, 4165]	[2.766, 24.99]	[0, 0]	[0, 1]	[0, 1]	[0, 0]	0	0	0	1346667
LD37621393.las	251408890.89	251410793.10	[313, 4163]	[1.878, 24.978]	[0, 0]	[0, 1]	[0, 1]	[0, 0]	0	0	0	1235625
LD37621396.las	251408899.56	251410781.94	[230, 4165]	[1.38, 24.99]	[0, 0]	[0, 1]	[0, 1]	[0, 0]	0	0	0	1300979
LD37621399.las	251408911.26	251410771.41	[110, 4167]	[0.66, 25.002]	[0, 0]	[0, 1]	[0, 1]	[0, 0]	0	0	0	1300329
LD37621402.las	251408922.65	251410760.07	[-15, 4164]	[-0.09, 24.984]	[0, 0]	[0, 1]	[0, 1]	[0, 0]	0	0	0	1128581
LD37621405.las	251408934.09	251410749.04	[-115, 4164]	[-0.69, 24.984]	[0, 0]	[0, 1]	[0, 1]	[0, 0]	0	0	0	822510
LD37621408.las	251408944.86	251410738.47	[-213, 4167]	[-1.278, 25.002]	[0, 0]	[0, 1]	[0, 1]	[0, 0]	0	0	0	782525
LD37621411.las	251408956.36	251410727.35	[-304, 4163]	[-1.824, 24.978]	[0, 0]	[0, 1]	[0, 1]	[0, 0]	0	0	0	662287
LD37621414.las	251408967.48	251410716.93	[-400, 4167]	[-2.4, 25.002]	[0, 0]	[0, 1]	[0, 1]	[0, 0]	0	0	0	547782
LD37621417.las	251408979.24	251410706.19	[-529, 4166]	[-3.174, 24.996]	[0, 0]	[0, 1]	[0, 1]	[0, 0]	0	0	0	397688
LD37621420.las	251408989.97	251410695.15	[-629, 4164]	[-3.774, 24.984]	[0, 0]	[0, 1]	[0, 1]	[0, 0]	0	0	0	119124
LD37621423.las	251409000.84	251410681.51	[-701, 4147]	[-4.206, 24.882]	[0, 0]	[0, 1]	[0, 1]	[0, 0]	0	0	0	14
LD37621426.las	251409012.95	251409024.99	[-809, 2502]	[-4.854, 15.012]	[0, 0]	[0, 1]	[0, 0]	[0, 0]	0	0	0	0
LD37621429.las	251409023.92	251409036.89	[-915, 2402]	[-5.49, 14.412]	[0, 0]	[0, 1]	[0, 0]	[0, 0]	0	0	0	0
LD37621432.las	251409035.79	251409048.08	[-1043, 2321]	[-6.258, 13.926]	[0, 0]	[0, 1]	[0, 0]	[0, 0]	0	0	0	0
LD37621435.las	251409046.91	251409059.61	[-1155, 2197]	[-6.93, 13.182]	[0, 0]	[0, 1]	[0, 0]	[0, 0]	0	0	0	0
LD37621438.las	251409058.51	251409070.14	[-1246, 2103]	[-7.476, 12.618]	[0, 0]	[0, 1]	[0, 0]	[0, 0]	0	0	0	0
LD37621441.las	251409069.15	251409081.37	[-1324, 2014]	[-7.944, 12.084]	[0, 0]	[0, 1]	[0, 0]	[0, 0]	0	0	0	0
LD37621444.las	251409079.78	251409093.23	[-1409, 1922]	[-8.454, 11.532]	[0, 0]	[0, 1]	[0, 0]	[0, 0]	0	0	0	0
LD37621447.las	251409092.28	251409104.38	[-1540, 1830]	[-9.24, 10.98]	[0, 0]	[0, 1]	[0, 0]	[0, 0]	0	0	0	0
LD37621450.las	251409102.96	251409116.15	[-1640, 1703]	[-9.84, 10.218]	[0, 0]	[0, 1]	[0, 0]	[0, 0]	0	0	0	0
LD37621453.las	251409114.77	251409126.76	[-1752, 1605]	[-10.512, 9.63]	[0, 0]	[0, 1]	[0, 0]	[0, 0]	0	0	0	0
LD37621456.las	251409125.84	251409138.05	[-1857, 1493]	[-11.142, 8.958]	[0, 0]	[0, 1]	[0, 0]	[0, 0]	0	0	0	0
LD37621459.las	251409136.58	251409149.93	[-1957, 1393]	[-11.742, 8.358]	[0, 0]	[0, 1]	[0, 0]	[0, 0]	0	0	0	0
LD37621462.las	251409148.55	251409161.93	[-2048, 1286]	[-12.288, 7.716]	[0, 0]	[0, 1]	[0, 0]	[0, 0]	0	0	0	0
LD37621465.las	251409160.54	251409173.59	[-2128, 1183]	[-12.768, 7.098]	[0, 0]	[0, 1]	[0, 0]	[0, 0]	0	0	0	0
LD37621468.las	251409172.33	251409184.50	[-2228, 1096]	[-13.368, 6.576]	[0, 0]	[0, 1]	[0, 0]	[0, 0]	0	0	0	0
LD37621471.las	251409183.40	251409197.28	[-2313, 987]	[-13.878, 5.922]	[0, 0]	[0, 1]	[0, 0]	[0, 0]	0	0	0	0
LD37621474.las	251409196.02	251409207.07	[-2454, 897]	[-14.724, 5.382]	[0, 0]	[0, 1]	[0, 0]	[0, 0]	0	0	0	0
LD37621477.las	251409218.88	251409218.66	[-4186, 757]	[-25.116, 4.542]	[0, 0]	[0, 1]	[0, 0]	[0, 0]	0	0	0	94
LD37621480.las	251409229.38	251409229.11	[-4194, 686]	[-25.164, 4.116]	[0, 0]	[0, 1]	[0, 1]	[0, 0]	0	0	0	9173
LD37621483.las	251409240.00	251409240.46	[-4196, 569]	[-25.176, 3.414]	[0, 0]	[0, 1]	[0, 1]	[0, 0]	0	0	0	225685
LD37621486.las	251409251.13	251409251.76	[-4196, 455]	[-25.176, 2.73]	[0, 0]	[0, 1]	[0, 1]	[0, 0]	0	0	0	462687
LD37621489.las	251409263.02	251409263.45	[-4203, 350]	[-25.218, 2.1]	[0, 0]	[0, 1]	[0, 1]	[0, 0]	0	0	0	636214
LD37621492.las	251409277.70	251409273.76	[-4195, 266]	[-25.17, 1.596]	[0, 0]	[0, 1]	[0, 1]	[0, 0]	0	0	0	769994

DPH-1.3 Report on ASPRS LAS File Format (Tiled Data) - Informational - continued

File	GPS Time min	GPS Time max	Extended Scan Angle	Scan Angle Rank	Scanner Channel	Scan Direction	Edge of Flight Line	User Data	Counts for Synthetic	Key-points	Withheld	Overlap
LD37621495.las	251407865.89	251409285.16	[-4202, 145]	[-25.212, 0.87]	[0, 0]	[0, 1]	[0, 1]	[0, 0]	0	0	0	1025638
LD37621498.las	251407854.61	251409296.91	[-4194, 53]	[-25.164, 0.318]	[0, 0]	[0, 1]	[0, 1]	[0, 0]	0	0	0	1242912
LD37621501.las	251407843.04	251409308.07	[-4195, -44]	[-25.17, -0.264]	[0, 0]	[0, 1]	[0, 1]	[0, 0]	0	0	0	1765174
LD37621504.las	251407832.42	251409319.13	[-4200, -166]	[-25.2, -0.996]	[0, 0]	[0, 1]	[0, 1]	[0, 0]	0	0	0	1316354
LD37621507.las	251407821.31	251409330.86	[-4198, -278]	[-25.188, -1.668]	[0, 0]	[0, 1]	[0, 1]	[0, 0]	0	0	0	1364147
LD37621510.las	251407810.00	251409342.20	[-4196, -377]	[-25.176, -2.262]	[0, 0]	[0, 1]	[0, 1]	[0, 0]	0	0	0	1345221
LD37621513.las	251407798.74	251409353.53	[-4196, -481]	[-25.176, -2.886]	[0, 0]	[0, 1]	[0, 1]	[0, 0]	0	0	0	1381418
LD37621516.las	251407786.77	251409365.06	[-4194, -585]	[-25.164, -3.51]	[0, 0]	[0, 1]	[0, 1]	[0, 0]	0	0	0	1569546
LD37621519.las	251407775.42	251409376.33	[-4201, -694]	[-25.206, -4.164]	[0, 0]	[0, 1]	[0, 1]	[0, 0]	0	0	0	1621941
LD37621522.las	251407764.38	251409388.10	[-4195, -771]	[-25.17, -4.626]	[0, 0]	[0, 1]	[0, 1]	[0, 0]	0	0	0	1689066
LD37621525.las	251407753.47	251409399.63	[-4195, -868]	[-25.17, -5.208]	[0, 0]	[0, 1]	[0, 1]	[0, 0]	0	0	0	1783997
LD37621528.las	251407742.53	251409410.42	[-4196, -990]	[-25.176, -5.94]	[0, 0]	[0, 1]	[0, 1]	[0, 0]	0	0	0	1853937
LD37621531.las	251407731.12	251409422.09	[-4195, -1076]	[-25.17, -6.456]	[0, 0]	[0, 1]	[0, 1]	[0, 0]	0	0	0	2163430
LD37621534.las	251407719.84	251409433.09	[-4196, -1165]	[-25.176, -6.99]	[0, 0]	[0, 1]	[0, 1]	[0, 0]	0	0	0	2386104
LD37621537.las	251407709.47	251409444.02	[-4196, -1269]	[-25.176, -7.614]	[0, 0]	[0, 1]	[0, 1]	[0, 0]	0	0	0	2315079
LD37621540.las	251407697.87	251409454.77	[-4196, -1379]	[-25.176, -8.274]	[0, 0]	[0, 1]	[0, 1]	[0, 0]	0	0	0	2417608
LD37621543.las	251407687.18	251409466.90	[-4196, -1482]	[-25.176, -8.892]	[0, 0]	[0, 1]	[0, 1]	[0, 0]	0	0	0	2553570
LD37621546.las	251407676.60	251409478.59	[-4202, -1568]	[-25.212, -9.408]	[0, 0]	[0, 1]	[0, 1]	[0, 0]	0	0	0	2595656
LD37621549.las	251407665.54	251409489.96	[-4196, -1656]	[-25.176, -9.936]	[0, 0]	[0, 1]	[0, 1]	[0, 0]	0	0	0	2642025
LD37621552.las	251407654.33	251409501.15	[-4196, -1741]	[-25.176, -10.446]	[0, 0]	[0, 1]	[0, 1]	[0, 0]	0	0	0	2624559
LD37621555.las	251407643.22	251409513.22	[-4197, -1693]	[-25.182, -10.158]	[0, 0]	[0, 1]	[0, 1]	[0, 0]	0	0	144281	2504470
LD37621558.las	251407632.58	251409524.37	[-4200, -1600]	[-25.2, -9.6]	[0, 0]	[0, 1]	[0, 1]	[0, 0]	0	0	0	2466071
LD37621561.las	251407621.96	251409536.30	[-4199, -1488]	[-25.194, -8.928]	[0, 0]	[0, 1]	[0, 1]	[0, 0]	0	0	67606	2484737
LD37621564.las	251407611.19	251409547.11	[-4198, -1366]	[-25.188, -8.196]	[0, 0]	[0, 1]	[0, 1]	[0, 0]	0	0	0	2409315
LD37621567.las	251407600.45	251409558.44	[-4203, -1290]	[-25.218, -7.74]	[0, 0]	[0, 1]	[0, 1]	[0, 0]	0	0	0	2344780
LD37621570.las	251407588.51	251409569.48	[-4196, -1191]	[-25.176, -7.146]	[0, 0]	[0, 1]	[0, 1]	[0, 0]	0	0	0	2273060
LD37621573.las	251407577.20	251409581.19	[-4197, -1076]	[-25.182, -6.456]	[0, 0]	[0, 1]	[0, 1]	[0, 0]	0	0	0	2130673
LD37621576.las	251407566.50	251409592.70	[-4195, -977]	[-25.17, -5.862]	[0, 0]	[0, 1]	[0, 1]	[0, 0]	0	0	0	1953424
LD37621579.las	251407556.52	251409604.20	[-4198, -901]	[-25.188, -5.406]	[0, 0]	[0, 1]	[0, 1]	[0, 0]	0	0	0	1829390
LD37621582.las	251407545.47	251409615.70	[-4196, -800]	[-25.176, -4.8]	[0, 0]	[0, 1]	[0, 1]	[0, 0]	0	0	0	2325630
LD37621585.las	251407533.86	251409626.78	[-4195, -685]	[-25.17, -4.11]	[0, 0]	[0, 1]	[0, 1]	[0, 0]	0	0	0	1639595
LD37621588.las	251407523.36	251409638.62	[-4196, -598]	[-25.176, -3.588]	[0, 0]	[0, 1]	[0, 1]	[0, 0]	0	0	0	1648545
LD37621591.las	251407512.10	251409649.38	[-4198, -478]	[-25.188, -2.868]	[0, 0]	[0, 1]	[0, 1]	[0, 0]	0	0	0	1464287
LD37621594.las	251407501.42	251409660.40	[-4201, -379]	[-25.206, -2.274]	[0, 0]	[0, 1]	[0, 1]	[0, 0]	0	0	0	1416060
LD37621597.las	251407490.59	251409673.49	[-4195, -284]	[-25.17, -1.704]	[0, 0]	[0, 1]	[0, 1]	[0, 0]	0	0	0	1645111
LD37621600.las	251407479.53	251409682.48	[-4197, -190]	[-25.182, -1.14]	[0, 0]	[0, 1]	[0, 1]	[0, 0]	0	0	0	942547
LD37621603.las	251407468.41	251409694.65	[-4198, -85]	[-25.188, -0.51]	[0, 0]	[0, 1]	[0, 1]	[0, 0]	0	0	0	1232343
LD37621606.las	251407457.25	251409706.67	[-4197, 3]	[-25.182, 0.018]	[0, 0]	[0, 1]	[0, 1]	[0, 0]	0	0	0	1135008
LD37621609.las	251407446.30	251409718.11	[-4196, 121]	[-25.176, 0.726]	[0, 0]	[0, 1]	[0, 1]	[0, 0]	0	0	0	959145
LD37621612.las	251407435.79	251409729.86	[-4196, 246]	[-25.176, 1.476]	[0, 0]	[0, 1]	[0, 1]	[0, 0]	0	0	0	914515
LD37621615.las	251407424.97	251409740.64	[-4197, 315]	[-25.182, 1.89]	[0, 0]	[0, 1]	[0, 1]	[0, 0]	0	0	0	743998
LD37621618.las	251407418.99	251409745.94	[-4197, 362]	[-25.182, 2.172]	[0, 0]	[0, 1]	[0, 1]	[0, 0]	0	0	0	329809
LD37651339.las	251408696.81	251408699.23	[-990, 2238]	[-5.94, 13.428]	[0, 0]	[0, 1]	[0, 0]	[0, 0]	0	0	0	0
LD37651342.las	251408698.01	251408710.81	[-1095, 2217]	[-6.57, 13.302]	[0, 0]	[0, 1]	[0, 0]	[0, 0]	0	0	0	0
LD37651345.las	251408708.03	251408722.35	[-1200, 2153]	[-7.2, 12.918]	[0, 0]	[0, 1]	[0, 0]	[0, 0]	0	0	0	0
LD37651348.las	251408720.88	251408732.98	[-1331, 2020]	[-7.986, 12.12]	[0, 0]	[0, 1]	[0, 0]	[0, 0]	0	0	0	0
LD37651351.las	251408731.44	251408742.77	[-1425, 1898]	[-8.55, 11.388]	[0, 0]	[0, 1]	[0, 0]	[0, 0]	0	0	0	0
LD37651354.las	251408741.86	251408754.20	[-1463, 1800]	[-8.778, 10.8]	[0, 0]	[0, 1]	[0, 0]	[0, 0]	0	0	0	0
LD37651357.las	251408752.57	251408767.17	[-1572, 1746]	[-9.432, 10.476]	[0, 0]	[0, 1]	[0, 0]	[0, 0]	0	0	0	0

DPH-1.3 Report on ASPRS LAS File Format (Tiled Data) - Informational - continued

File	GPS Time min	GPS Time max	Extended Scan Angle	Scan Angle Rank	Scanner Channel	Scan Direction	Edge of Flight Line	User Data	Counts for Synthetic	Key-points	Withheld	Overlap
LD37651360.las	251408765.49	251408777.12	[-1716, 1630]	[-10.296, 9.78]	[0, 0]	[0, 1]	[0, 0]	[0, 0]	0	0	0	0
LD37651363.las	251408775.95	251408788.80	[-1813, 1494]	[-10.878, 8.964]	[0, 0]	[0, 1]	[0, 0]	[0, 0]	0	0	0	0
LD37651366.las	251408787.31	251408800.92	[-1919, 1392]	[-11.514, 8.352]	[0, 0]	[0, 1]	[0, 0]	[0, 0]	0	0	0	0
LD37651369.las	251408799.73	251408811.09	[-2015, 1288]	[-12.09, 7.728]	[0, 0]	[0, 1]	[0, 0]	[0, 0]	0	0	0	0
LD37651372.las	251408810.03	251408822.79	[-2084, 1193]	[-12.504, 7.158]	[0, 0]	[0, 1]	[0, 0]	[0, 0]	0	0	0	0
LD37651375.las	251408821.42	251408833.69	[-2185, 1124]	[-13.11, 6.744]	[0, 0]	[0, 1]	[0, 0]	[0, 0]	0	0	0	0
LD37651378.las	251408832.10	251408845.50	[-2284, 1011]	[-13.704, 6.066]	[0, 0]	[0, 1]	[0, 0]	[0, 0]	0	0	0	0
LD37651381.las	251408291.30	251408856.48	[-4170, 909]	[-25.02, 5.454]	[0, 0]	[0, 1]	[0, 0]	[0, 0]	0	0	0	6
LD37651384.las	251408287.67	251408867.61	[-4157, 789]	[-24.942, 4.734]	[0, 0]	[0, 1]	[0, 0]	[0, 0]	0	0	0	11
LD37651387.las	251408270.49	251408879.31	[-4190, 682]	[-25.14, 4.092]	[0, 0]	[0, 1]	[0, 1]	[0, 0]	0	0	0	557
LD37651390.las	251408258.81	251408890.88	[-4199, 600]	[-25.194, 3.6]	[0, 0]	[0, 1]	[0, 1]	[0, 0]	0	0	0	237548
LD37651393.las	251408247.19	251408899.55	[-4197, 509]	[-25.182, 3.054]	[0, 0]	[0, 1]	[0, 1]	[0, 0]	0	0	0	490673
LD37651396.las	251408236.54	251408911.26	[-4198, 360]	[-25.188, 2.16]	[0, 0]	[0, 1]	[0, 1]	[0, 0]	0	0	0	527506
LD37651399.las	251408223.94	251408922.64	[-4194, 277]	[-25.164, 1.662]	[0, 0]	[0, 1]	[0, 1]	[0, 0]	0	0	0	779496
LD37651402.las	251408212.27	251408934.08	[-4197, 158]	[-25.182, 0.948]	[0, 0]	[0, 1]	[0, 1]	[0, 0]	0	0	0	883114
LD37651405.las	251408201.52	251408944.85	[-4198, 33]	[-25.188, 0.198]	[0, 0]	[0, 1]	[0, 1]	[0, 0]	0	0	0	909997
LD37651408.las	251408190.79	251408956.35	[-4201, -67]	[-25.206, -0.402]	[0, 0]	[0, 1]	[0, 1]	[0, 0]	0	0	0	966452
LD37651411.las	251408179.94	251408967.47	[-4178, -165]	[-25.068, -0.99]	[0, 0]	[0, 1]	[0, 1]	[0, 0]	0	0	0	1026871
LD37651414.las	251408168.09	251408979.23	[-4195, -256]	[-25.17, -1.536]	[0, 0]	[0, 1]	[0, 1]	[0, 0]	0	0	0	1247498
LD37651417.las	251408156.01	251408989.97	[-4197, -351]	[-25.182, -2.106]	[0, 0]	[0, 1]	[0, 1]	[0, 0]	0	0	0	1378216
LD37651420.las	251408145.74	251409000.83	[-4194, -481]	[-25.164, -2.886]	[0, 0]	[0, 1]	[0, 1]	[0, 0]	0	0	0	1255337
LD37651423.las	251408135.30	251409012.95	[-4185, -580]	[-25.11, -3.48]	[0, 0]	[0, 1]	[0, 1]	[0, 0]	0	0	0	1337554
LD37651426.las	251408123.51	251409023.91	[-4197, -649]	[-25.182, -3.894]	[0, 0]	[0, 1]	[0, 1]	[0, 0]	0	0	0	1615388
LD37651429.las	251408111.60	251409035.79	[-4195, -761]	[-25.17, -4.566]	[0, 0]	[0, 1]	[0, 1]	[0, 0]	0	0	0	1779612
LD37651432.las	251408101.16	251409046.90	[-4198, -866]	[-25.188, -5.196]	[0, 0]	[0, 1]	[0, 1]	[0, 0]	0	0	0	1684864
LD37651435.las	251408089.42	251409058.50	[-4196, -994]	[-25.176, -5.964]	[0, 0]	[0, 1]	[0, 1]	[0, 0]	0	0	42262	2043251
LD37651438.las	251408077.84	251409069.14	[-4180, -1106]	[-25.08, -6.636]	[0, 0]	[0, 1]	[0, 1]	[0, 0]	0	0	0	2230019
LD37651441.las	251408067.24	251409079.77	[-4196, -1198]	[-25.176, -7.188]	[0, 0]	[0, 1]	[0, 1]	[0, 0]	0	0	0	2214902
LD37651444.las	251408056.55	251409092.27	[-4198, -1275]	[-25.188, -7.65]	[0, 0]	[0, 1]	[0, 1]	[0, 0]	0	0	0	2555360
LD37651447.las	251408045.82	251409102.95	[-4195, -1361]	[-25.17, -8.166]	[0, 0]	[0, 1]	[0, 1]	[0, 0]	0	0	0	2244060
LD37651450.las	251408034.32	251409114.77	[-4197, -1491]	[-25.182, -8.946]	[0, 0]	[0, 1]	[0, 1]	[0, 0]	0	0	0	2489398
LD37651453.las	251408023.03	251409125.83	[-4195, -1592]	[-25.17, -9.552]	[0, 0]	[0, 1]	[0, 1]	[0, 0]	0	0	0	2402775
LD37651456.las	251408012.80	251409136.58	[-4198, -1704]	[-25.188, -10.224]	[0, 0]	[0, 1]	[0, 1]	[0, 0]	0	0	0	2181979
LD37651459.las	251408000.56	251409148.54	[-4203, -1808]	[-25.218, -10.848]	[0, 0]	[0, 1]	[0, 1]	[0, 0]	0	0	0	2548051
LD37651462.las	251407988.39	251409160.53	[-4204, -1815]	[-25.224, -10.89]	[0, 0]	[0, 1]	[0, 1]	[0, 0]	0	0	0	2558958
LD37651465.las	251407976.71	251409172.32	[-4199, -1689]	[-25.194, -10.134]	[0, 0]	[0, 1]	[0, 1]	[0, 0]	0	0	126590	2310006
LD37651468.las	251407965.82	251409183.39	[-4201, -1547]	[-25.206, -9.282]	[0, 0]	[0, 1]	[0, 1]	[0, 0]	0	0	41574	2705902
LD37651471.las	251407955.32	251409196.01	[-4206, -1448]	[-25.236, -8.688]	[0, 0]	[0, 1]	[0, 1]	[0, 0]	0	0	0	2549029
LD37651474.las	251407945.06	251409206.12	[-4200, -1385]	[-25.2, -8.31]	[0, 0]	[0, 1]	[0, 1]	[0, 0]	0	0	0	2459160
LD37651477.las	251407931.96	251409217.65	[-4198, -1271]	[-25.188, -7.626]	[0, 0]	[0, 1]	[0, 1]	[0, 0]	0	0	0	2637562
LD37651480.las	251407920.72	251409228.12	[-4201, -1188]	[-25.206, -7.128]	[0, 0]	[0, 1]	[0, 1]	[0, 0]	0	0	0	2316189
LD37651483.las	251407909.53	251409239.34	[-4195, -1069]	[-25.17, -6.414]	[0, 0]	[0, 1]	[0, 1]	[0, 0]	0	0	0	2210675
LD37651486.las	251407898.66	251409250.48	[-4196, -952]	[-25.176, -5.712]	[0, 0]	[0, 1]	[0, 1]	[0, 0]	0	0	0	1910335
LD37651489.las	251407887.52	251409262.34	[-4196, -850]	[-25.176, -5.1]	[0, 0]	[0, 1]	[0, 1]	[0, 0]	0	0	0	1861319
LD37651492.las	251407877.16	251409272.66	[-4194, -767]	[-25.164, -4.602]	[0, 0]	[0, 1]	[0, 1]	[0, 0]	0	0	0	1888821
LD37651495.las	251407865.39	251409284.10	[-4194, -657]	[-25.164, -3.942]	[0, 0]	[0, 1]	[0, 1]	[0, 0]	0	0	0	1778793
LD37651498.las	251407853.98	251409295.85	[-4195, -553]	[-25.17, -3.318]	[0, 0]	[0, 1]	[0, 1]	[0, 0]	0	0	0	1959803
LD37651501.las	251407842.58	251409307.11	[-4199, -436]	[-25.194, -2.616]	[0, 0]	[0, 1]	[0, 1]	[0, 0]	0	0	0	2330551
LD37651504.las	251407831.97	251409317.84	[-4199, -342]	[-25.194, -2.052]	[0, 0]	[0, 1]	[0, 1]	[0, 0]	0	0	0	1481486

DPH-1.3 Report on ASPRS LAS File Format (Tiled Data) - Informational - continued

File	GPS Time min	GPS Time max	Extended Scan Angle	Scan Angle Rank	Scanner Channel	Scan Direction	Edge of Flight Line	User Data	Counts for Synthetic	Key-points	Withheld	Overlap
LD37651507.las	251407820.75	251409329.77	[-4195, -237]	[-25.17, -1.422]	[0, 0]	[0, 1]	[0, 1]	[0, 0]	0	0	0	1341218
LD37651510.las	251407809.37	251409340.91	[-4195, -146]	[-25.17, -0.876]	[0, 0]	[0, 1]	[0, 1]	[0, 0]	0	0	0	1112372
LD37651513.las	251407798.33	251409352.39	[-4196, -44]	[-25.176, -0.264]	[0, 0]	[0, 1]	[0, 1]	[0, 0]	0	0	0	1046631
LD37651516.las	251407786.42	251409363.86	[-4194, 94]	[-25.164, 0.564]	[0, 0]	[0, 1]	[0, 1]	[0, 0]	0	0	0	965976
LD37651519.las	251407774.94	251409375.33	[-4195, 211]	[-25.17, 1.266]	[0, 0]	[0, 1]	[0, 1]	[0, 0]	0	0	0	867224
LD37651522.las	251407763.81	251409386.92	[-4199, 306]	[-25.194, 1.836]	[0, 0]	[0, 1]	[0, 1]	[0, 0]	0	0	0	796320
LD37651525.las	251407752.82	251409398.50	[-4178, 397]	[-25.068, 2.382]	[0, 0]	[0, 1]	[0, 1]	[0, 0]	0	0	0	662792
LD37651528.las	251407741.80	251409409.33	[-4197, 466]	[-25.182, 2.796]	[0, 0]	[0, 1]	[0, 1]	[0, 0]	0	0	0	484770
LD37651531.las	251407730.65	251409420.99	[-4199, 586]	[-25.194, 3.516]	[0, 0]	[0, 1]	[0, 1]	[0, 0]	0	0	0	353164
LD37651534.las	251407719.28	251409427.97	[-4196, 700]	[-25.176, 4.2]	[0, 0]	[0, 1]	[0, 1]	[0, 0]	0	0	0	51483
LD37651537.las	251407708.97	251409439.94	[-4176, 772]	[-25.056, 4.632]	[0, 0]	[0, 1]	[0, 0]	[0, 0]	0	0	0	37
LD37651540.las	251407697.42	251407709.46	[-2415, 904]	[-14.49, 5.424]	[0, 0]	[0, 1]	[0, 0]	[0, 0]	0	0	0	0
LD37651543.las	251407686.87	251407697.86	[-2285, 1050]	[-13.71, 6.3]	[0, 0]	[0, 1]	[0, 0]	[0, 0]	0	0	0	0
LD37651546.las	251407675.89	251407687.17	[-2127, 1142]	[-12.762, 6.852]	[0, 0]	[0, 1]	[0, 0]	[0, 0]	0	0	0	0
LD37651549.las	251407664.88	251407676.59	[-2018, 1216]	[-12.108, 7.296]	[0, 0]	[0, 1]	[0, 0]	[0, 0]	0	0	0	0
LD37651552.las	251407653.74	251407665.54	[-1942, 1307]	[-11.652, 7.842]	[0, 0]	[0, 1]	[0, 0]	[0, 0]	0	0	0	0
LD37651555.las	251407642.63	251407654.32	[-1845, 1390]	[-11.07, 8.34]	[0, 0]	[0, 1]	[0, 0]	[0, 0]	0	0	0	0
LD37651558.las	251407632.10	251407643.21	[-1742, 1456]	[-10.452, 8.736]	[0, 0]	[0, 1]	[0, 0]	[0, 0]	0	0	0	0
LD37651561.las	251407621.80	251407632.57	[-1648, 1556]	[-9.888, 9.336]	[0, 0]	[0, 1]	[0, 0]	[0, 0]	0	0	0	0
LD37651564.las	251407610.60	251407621.95	[-1536, 1666]	[-9.216, 9.996]	[0, 0]	[0, 1]	[0, 0]	[0, 0]	0	0	0	0
LD37651567.las	251407599.73	251407611.18	[-1414, 1728]	[-8.484, 10.368]	[0, 0]	[0, 1]	[0, 0]	[0, 0]	0	0	0	0
LD37651570.las	251407588.01	251407600.44	[-1339, 1823]	[-8.034, 10.938]	[0, 0]	[0, 1]	[0, 0]	[0, 0]	0	0	0	0
LD37651573.las	251407576.81	251407588.50	[-1240, 1944]	[-7.44, 11.664]	[0, 0]	[0, 1]	[0, 0]	[0, 0]	0	0	0	0
LD37651576.las	251407566.16	251407577.20	[-1125, 2053]	[-6.75, 12.318]	[0, 0]	[0, 1]	[0, 0]	[0, 0]	0	0	0	0
LD37651579.las	251407556.17	251407566.50	[-1025, 2128]	[-6.15, 12.768]	[0, 0]	[0, 1]	[0, 0]	[0, 0]	0	0	0	0
LD37651582.las	251050911.54	251407556.51	[-950, 4137]	[-5.7, 24.822]	[0, 0]	[0, 1]	[0, 0]	[0, 0]	0	0	0	16
LD37651585.las	251050915.53	251407545.46	[-848, 4130]	[-5.088, 24.78]	[0, 0]	[0, 1]	[0, 0]	[0, 0]	0	0	0	32
LD37651588.las	251050929.71	251407533.85	[-733, 4157]	[-4.398, 24.942]	[0, 0]	[0, 1]	[0, 1]	[0, 0]	0	0	0	65239
LD37651591.las	251050936.36	251407523.35	[-646, 4157]	[-3.876, 24.942]	[0, 0]	[0, 1]	[0, 1]	[0, 0]	0	0	0	347593
LD37651594.las	251050947.61	251407512.10	[-526, 4157]	[-3.156, 24.942]	[0, 0]	[0, 1]	[0, 1]	[0, 0]	0	0	0	517287
LD37651597.las	251050959.06	251407501.41	[-427, 4158]	[-2.562, 24.948]	[0, 0]	[0, 1]	[0, 1]	[0, 0]	0	0	0	627173
LD37651600.las	251050970.79	251407490.58	[-333, 4157]	[-1.998, 24.942]	[0, 0]	[0, 1]	[0, 1]	[0, 0]	0	0	0	626940
LD37651603.las	251050981.94	251407479.52	[-237, 4163]	[-1.422, 24.978]	[0, 0]	[0, 1]	[0, 1]	[0, 0]	0	0	0	728349
LD37651606.las	251050992.67	251407468.40	[-133, 4158]	[-0.798, 24.948]	[0, 0]	[0, 1]	[0, 1]	[0, 0]	0	0	0	871955
LD37651609.las	251051004.16	251407457.25	[-45, 4158]	[-0.27, 24.948]	[0, 0]	[0, 1]	[0, 1]	[0, 0]	0	0	0	1060078
LD37651612.las	251051016.32	251407446.29	[74, 4158]	[0.444, 24.948]	[0, 0]	[0, 1]	[0, 1]	[0, 0]	0	0	0	1052148
LD37651615.las	251051027.16	251407435.78	[199, 4160]	[1.194, 24.96]	[0, 0]	[0, 1]	[0, 1]	[0, 0]	0	0	0	1178780
LD37651618.las	251051038.41	251407424.96	[267, 4160]	[1.602, 24.96]	[0, 0]	[0, 1]	[0, 1]	[0, 0]	0	0	0	638571
LD37681339.las	251408445.02	251408698.00	[-4176, -933]	[-25.056, -5.598]	[0, 0]	[0, 1]	[0, 1]	[0, 0]	0	0	0	206196
LD37681342.las	251408435.70	251408708.03	[-4198, -942]	[-25.188, -5.652]	[0, 0]	[0, 1]	[0, 1]	[0, 0]	0	0	42018	1743403
LD37681345.las	251408424.80	251408720.87	[-4196, -1034]	[-25.176, -6.204]	[0, 0]	[0, 1]	[0, 1]	[0, 0]	0	0	0	2183994
LD37681348.las	251408413.74	251408731.43	[-4205, -1151]	[-25.23, -6.906]	[0, 0]	[0, 1]	[0, 1]	[0, 0]	0	0	0	2227355
LD37681351.las	251408402.78	251408741.85	[-4195, -1283]	[-25.17, -7.698]	[0, 0]	[0, 1]	[0, 1]	[0, 0]	0	0	20227	2233938
LD37681354.las	251408390.96	251408752.56	[-4202, -1378]	[-25.212, -8.268]	[0, 0]	[0, 1]	[0, 1]	[0, 0]	0	0	65028	2317797
LD37681357.las	251408380.16	251408765.48	[-4201, -1415]	[-25.206, -8.49]	[0, 0]	[0, 1]	[0, 1]	[0, 0]	0	0	0	2891231
LD37681360.las	251408368.34	251408775.95	[-4203, -1523]	[-25.218, -9.138]	[0, 0]	[0, 1]	[0, 1]	[0, 0]	0	0	73685	2484524
LD37681363.las	251408357.29	251408787.30	[-4197, -1667]	[-25.182, -10.002]	[0, 0]	[0, 1]	[0, 1]	[0, 0]	0	0	93416	2253360
LD37681366.las	251408346.32	251408799.72	[-4196, -1765]	[-25.176, -10.59]	[0, 0]	[0, 1]	[0, 1]	[0, 0]	0	0	0	2506245
LD37681369.las	251408336.53	251408810.02	[-4200, -1836]	[-25.2, -11.016]	[0, 0]	[0, 1]	[0, 1]	[0, 0]	0	0	0	2166739

DPH-1.3 Report on ASPRS LAS File Format (Tiled Data) - Informational - continued

File	GPS Time min	GPS Time max	Extended Scan Angle	Scan Angle Rank	Scanner Channel	Scan Direction	Edge of Flight Line	User Data	Counts for Synthetic	Key-points	Withheld	Overlap
LD37681372.las	251408325.09	251408821.41	[-4196, -1696]	[-25.176, -10.176]	[0, 0]	[0, 1]	[0, 1]	[0, 0]	0	0	0	2444373
LD37681375.las	251408313.98	251408832.09	[-4202, -1574]	[-25.212, -9.444]	[0, 0]	[0, 1]	[0, 1]	[0, 0]	0	0	0	2610306
LD37681378.las	251408302.10	251408844.04	[-4199, -1480]	[-25.194, -8.88]	[0, 0]	[0, 1]	[0, 1]	[0, 0]	0	0	0	2649723
LD37681381.las	251408290.34	251408855.28	[-4198, -1361]	[-25.188, -8.166]	[0, 0]	[0, 1]	[0, 1]	[0, 0]	0	0	0	2636716
LD37681384.las	251408279.75	251408866.36	[-4200, -1273]	[-25.2, -7.638]	[0, 0]	[0, 1]	[0, 1]	[0, 0]	0	0	0	2366365
LD37681387.las	251408269.07	251408877.93	[-4197, -1190]	[-25.182, -7.14]	[0, 0]	[0, 1]	[0, 1]	[0, 0]	0	0	0	2401281
LD37681390.las	251408258.43	251408889.35	[-4197, -1092]	[-25.182, -6.552]	[0, 0]	[0, 1]	[0, 1]	[0, 0]	0	0	0	2169061
LD37681393.las	251408246.71	251408898.77	[-4197, -1004]	[-25.182, -6.024]	[0, 0]	[0, 1]	[0, 1]	[0, 0]	0	0	0	1757195
LD37681396.las	251408235.94	251408910.23	[-4204, -933]	[-25.224, -5.598]	[0, 0]	[0, 1]	[0, 1]	[0, 0]	0	0	0	1761655
LD37681399.las	251408223.62	251408921.35	[-4198, -806]	[-25.188, -4.836]	[0, 0]	[0, 1]	[0, 1]	[0, 0]	0	0	0	1757811
LD37681402.las	251408211.97	251408932.83	[-4195, -659]	[-25.17, -3.954]	[0, 0]	[0, 1]	[0, 1]	[0, 0]	0	0	0	1618485
LD37681405.las	251408201.10	251408943.75	[-4196, -548]	[-25.176, -3.288]	[0, 0]	[0, 1]	[0, 1]	[0, 0]	0	0	0	1436903
LD37681408.las	251408190.30	251408955.39	[-4195, -490]	[-25.17, -2.94]	[0, 0]	[0, 1]	[0, 1]	[0, 0]	0	0	0	1423929
LD37681411.las	251408179.53	251408966.41	[-4195, -395]	[-25.17, -2.37]	[0, 0]	[0, 1]	[0, 1]	[0, 0]	0	0	0	1270541
LD37681414.las	251408167.65	251408978.03	[-4197, -267]	[-25.182, -1.602]	[0, 0]	[0, 1]	[0, 1]	[0, 0]	0	0	0	1242437
LD37681417.las	251408155.70	251408989.08	[-4198, -152]	[-25.188, -0.912]	[0, 0]	[0, 1]	[0, 1]	[0, 0]	0	0	0	1132864
LD37681420.las	251408145.41	251408999.81	[-4200, -75]	[-25.2, -0.45]	[0, 0]	[0, 1]	[0, 1]	[0, 0]	0	0	0	959716
LD37681423.las	251408135.00	251409011.21	[-4200, 15]	[-25.2, 0.09]	[0, 0]	[0, 1]	[0, 1]	[0, 0]	0	0	0	977616
LD37681426.las	251408123.28	251409022.84	[-4199, 156]	[-25.194, 0.936]	[0, 0]	[0, 1]	[0, 1]	[0, 0]	0	0	0	906360
LD37681429.las	251408111.28	251409034.56	[-4196, 305]	[-25.176, 1.83]	[0, 0]	[0, 1]	[0, 1]	[0, 0]	0	0	0	781444
LD37681432.las	251408100.72	251409045.62	[-4198, 374]	[-25.188, 2.244]	[0, 0]	[0, 1]	[0, 1]	[0, 0]	0	0	0	596937
LD37681435.las	251408088.96	251409057.40	[-4179, 461]	[-25.074, 2.766]	[0, 0]	[0, 1]	[0, 1]	[0, 0]	0	0	53896	298626
LD37681438.las	251408077.56	251409065.91	[-4196, 589]	[-25.176, 3.534]	[0, 0]	[0, 1]	[0, 1]	[0, 0]	0	0	0	150296
LD37681441.las	251408066.89	251408077.83	[-2631, 712]	[-15.786, 4.272]	[0, 0]	[0, 1]	[0, 0]	[0, 0]	0	0	0	0
LD37681444.las	251408056.07	251409088.89	[-4183, 783]	[-25.098, 4.698]	[0, 0]	[0, 1]	[0, 0]	[0, 0]	0	0	0	51
LD37681447.las	251408045.39	251408056.54	[-2448, 883]	[-14.688, 5.298]	[0, 0]	[0, 1]	[0, 0]	[0, 0]	0	0	0	0
LD37681450.las	251408033.90	251408045.81	[-2346, 998]	[-14.076, 5.988]	[0, 0]	[0, 1]	[0, 0]	[0, 0]	0	0	0	0
LD37681453.las	251408022.66	251408034.31	[-2233, 1107]	[-13.398, 6.642]	[0, 0]	[0, 1]	[0, 0]	[0, 0]	0	0	0	0
LD37681456.las	251408012.33	251408023.02	[-2128, 1175]	[-12.768, 7.05]	[0, 0]	[0, 1]	[0, 0]	[0, 0]	0	0	0	0
LD37681459.las	251407999.88	251408012.80	[-2059, 1284]	[-12.354, 7.704]	[0, 0]	[0, 1]	[0, 0]	[0, 0]	0	0	0	0
LD37681462.las	251407987.68	251408000.55	[-1940, 1363]	[-11.64, 8.178]	[0, 0]	[0, 1]	[0, 0]	[0, 0]	0	0	0	0
LD37681465.las	251407976.35	251407988.39	[-1864, 1504]	[-11.184, 9.024]	[0, 0]	[0, 1]	[0, 0]	[0, 0]	0	0	0	0
LD37681468.las	251407965.39	251407976.71	[-1737, 1653]	[-10.422, 9.918]	[0, 0]	[0, 1]	[0, 0]	[0, 0]	0	0	0	0
LD37681471.las	251407955.00	251407965.81	[-1596, 1758]	[-9.576, 10.548]	[0, 0]	[0, 1]	[0, 0]	[0, 0]	0	0	0	0
LD37681474.las	251407944.28	251407955.31	[-1498, 1804]	[-8.988, 10.824]	[0, 0]	[0, 1]	[0, 0]	[0, 0]	0	0	0	0
LD37681477.las	251407931.35	251407945.05	[-1433, 1898]	[-8.598, 11.388]	[0, 0]	[0, 1]	[0, 0]	[0, 0]	0	0	0	0
LD37681480.las	251407920.10	251407931.96	[-1321, 1996]	[-7.926, 11.976]	[0, 0]	[0, 1]	[0, 0]	[0, 0]	0	0	0	0
LD37681483.las	251407909.11	251407920.72	[-1237, 2114]	[-7.422, 12.684]	[0, 0]	[0, 1]	[0, 0]	[0, 0]	0	0	0	0
LD37681486.las	251407898.19	251407909.52	[-1117, 2226]	[-6.702, 13.356]	[0, 0]	[0, 1]	[0, 0]	[0, 0]	0	0	0	0
LD37681489.las	251407887.09	251407898.65	[-1000, 2334]	[-6, 14.004]	[0, 0]	[0, 1]	[0, 0]	[0, 0]	0	0	0	0
LD37681492.las	251407876.68	251407887.51	[-899, 2395]	[-5.394, 14.37]	[0, 0]	[0, 1]	[0, 0]	[0, 0]	0	0	0	0
LD37681495.las	251050575.53	251407877.16	[-815, 4126]	[-4.89, 24.756]	[0, 0]	[0, 1]	[0, 0]	[0, 0]	0	0	0	25
LD37681498.las	251407853.37	251407865.38	[-705, 2594]	[-4.23, 15.564]	[0, 0]	[0, 1]	[0, 0]	[0, 0]	0	0	0	0
LD37681501.las	251050592.35	251407853.97	[-601, 4159]	[-3.606, 24.954]	[0, 0]	[0, 1]	[0, 1]	[0, 0]	0	0	0	64196
LD37681504.las	251050601.75	251407842.57	[-483, 4159]	[-2.898, 24.954]	[0, 0]	[0, 1]	[0, 1]	[0, 0]	0	0	0	268879
LD37681507.las	251050612.42	251407831.96	[-391, 4157]	[-2.346, 24.942]	[0, 0]	[0, 1]	[0, 1]	[0, 0]	0	0	0	470186
LD37681510.las	251050623.63	251407820.74	[-285, 4158]	[-1.71, 24.948]	[0, 0]	[0, 1]	[0, 1]	[0, 0]	0	0	0	642864
LD37681513.las	251050634.79	251407809.36	[-195, 4161]	[-1.17, 24.966]	[0, 0]	[0, 1]	[0, 1]	[0, 0]	0	0	0	1073169
LD37681516.las	251050646.56	251407798.32	[-92, 4162]	[-0.552, 24.972]	[0, 0]	[0, 1]	[0, 1]	[0, 0]	0	0	0	962393

DPH-1.3 Report on ASPRS LAS File Format (Tiled Data) - Informational - continued

File	GPS Time min	GPS Time max	Extended Scan Angle	Scan Angle Rank	Scanner Channel	Scan Direction	Edge of Flight Line	User Data	Counts for Synthetic	Key-points	Withheld	Overlap
LD37681519.las	251050658.39	251407786.41	[46, 4158]	[0.276, 24.948]	[0, 0]	[0, 1]	[0, 1]	[0, 0]	0	0	0	1054831
LD37681522.las	251050670.17	251407774.94	[163, 4158]	[0.978, 24.948]	[0, 0]	[0, 1]	[0, 1]	[0, 0]	0	0	0	1142704
LD37681525.las	251050682.05	251407763.81	[258, 4158]	[1.548, 24.948]	[0, 0]	[0, 1]	[0, 1]	[0, 0]	0	0	0	1220308
LD37681528.las	251050693.84	251407752.82	[348, 4159]	[2.088, 24.954]	[0, 0]	[0, 1]	[0, 1]	[0, 0]	0	0	0	1321764
LD37681531.las	251050705.83	251407741.80	[418, 4158]	[2.508, 24.948]	[0, 0]	[0, 1]	[0, 1]	[0, 0]	0	0	0	1389801
LD37681534.las	251050717.67	251407730.65	[538, 4160]	[3.228, 24.96]	[0, 0]	[0, 1]	[0, 1]	[0, 0]	0	0	0	1487310
LD37681537.las	251050729.42	251407719.27	[652, 4159]	[3.912, 24.954]	[0, 0]	[0, 1]	[0, 1]	[0, 0]	0	0	0	1457944
LD37681540.las	251050740.49	251407708.96	[724, 4157]	[4.344, 24.942]	[0, 0]	[0, 1]	[0, 1]	[0, 0]	0	0	0	1596247
LD37681543.las	251050751.49	251407697.42	[856, 4158]	[5.136, 24.948]	[0, 0]	[0, 1]	[0, 1]	[0, 0]	0	0	0	1746784
LD37681546.las	251050763.08	251407686.86	[1003, 4157]	[6.018, 24.942]	[0, 0]	[0, 1]	[0, 1]	[0, 0]	0	0	0	1928084
LD37681549.las	251050774.46	251407675.89	[1094, 4158]	[6.564, 24.948]	[0, 0]	[0, 1]	[0, 1]	[0, 0]	0	0	0	2109982
LD37681552.las	251050785.97	251407664.87	[1167, 4159]	[7.002, 24.954]	[0, 0]	[0, 1]	[0, 1]	[0, 0]	0	0	0	2383903
LD37681555.las	251050797.71	251407653.73	[1260, 4160]	[7.56, 24.96]	[0, 0]	[0, 1]	[0, 1]	[0, 0]	0	0	0	2500949
LD37681558.las	251050809.12	251407642.62	[1342, 4161]	[8.052, 24.966]	[0, 0]	[0, 1]	[0, 1]	[0, 0]	0	0	0	2534568
LD37681561.las	251050820.24	251407632.09	[1409, 4165]	[8.454, 24.99]	[0, 0]	[0, 1]	[0, 1]	[0, 0]	0	0	0	2337213
LD37681564.las	251050831.87	251407621.79	[1509, 4173]	[9.054, 25.038]	[0, 0]	[0, 1]	[0, 1]	[0, 0]	0	0	0	2473251
LD37681567.las	251050843.10	251407610.60	[1619, 4162]	[9.714, 24.972]	[0, 0]	[0, 1]	[0, 1]	[0, 0]	0	0	0	2451835
LD37681570.las	251050854.70	251407599.72	[1680, 4163]	[10.08, 24.978]	[0, 0]	[0, 1]	[0, 1]	[0, 0]	0	0	0	2659924
LD37681573.las	251050866.26	251407588.00	[1680, 4167]	[10.08, 25.002]	[0, 0]	[0, 1]	[0, 1]	[0, 0]	0	0	0	2527547
LD37681576.las	251050877.33	251407576.80	[1601, 4161]	[9.606, 24.966]	[0, 0]	[0, 1]	[0, 1]	[0, 0]	0	0	0	2506296
LD37681579.las	251050889.16	251407566.16	[1495, 4166]	[8.97, 24.996]	[0, 0]	[0, 1]	[0, 1]	[0, 0]	0	0	0	2447367
LD37681582.las	251050900.81	251407556.17	[1391, 4168]	[8.346, 25.008]	[0, 0]	[0, 1]	[0, 1]	[0, 0]	0	0	0	2533699
LD37681585.las	251050912.37	251407544.96	[1321, 4161]	[7.926, 24.966]	[0, 0]	[0, 1]	[0, 1]	[0, 0]	0	0	0	2527186
LD37681588.las	251050923.24	251407533.29	[1224, 4163]	[7.344, 24.978]	[0, 0]	[0, 1]	[0, 1]	[0, 0]	0	0	0	2311417
LD37681591.las	251050934.50	251407522.88	[1113, 4163]	[6.678, 24.978]	[0, 0]	[0, 1]	[0, 1]	[0, 0]	0	0	0	2165988
LD37681594.las	251050945.79	251407511.52	[1028, 4162]	[6.168, 24.972]	[0, 0]	[0, 1]	[0, 1]	[0, 0]	0	0	0	1937077
LD37681597.las	251050957.12	251407501.03	[958, 4165]	[5.748, 24.99]	[0, 0]	[0, 1]	[0, 1]	[0, 0]	0	0	0	1938475
LD37681600.las	251050969.01	251407490.13	[859, 4163]	[5.154, 24.978]	[0, 0]	[0, 1]	[0, 1]	[0, 0]	0	0	0	1804751
LD37681603.las	251050980.10	251407478.91	[729, 4160]	[4.374, 24.96]	[0, 0]	[0, 1]	[0, 1]	[0, 0]	0	0	0	1598418
LD37681606.las	251050990.94	251407468.00	[627, 4162]	[3.762, 24.972]	[0, 0]	[0, 1]	[0, 1]	[0, 0]	0	0	0	1562688
LD37681609.las	251051002.45	251407456.66	[533, 4166]	[3.198, 24.996]	[0, 0]	[0, 1]	[0, 1]	[0, 0]	0	0	0	1433514
LD37681612.las	251051014.06	251407445.96	[411, 4163]	[2.466, 24.978]	[0, 0]	[0, 1]	[0, 1]	[0, 0]	0	0	0	1255094
LD37681615.las	251051025.32	251407435.44	[305, 4163]	[1.83, 24.978]	[0, 0]	[0, 1]	[0, 1]	[0, 0]	0	0	0	1338600
LD37681618.las	251051036.80	251407423.95	[258, 4160]	[1.548, 24.96]	[0, 0]	[0, 1]	[0, 1]	[0, 0]	0	0	0	675315
LD37711339.las	251408444.54	251408696.63	[-4194, 339]	[-25.164, 2.034]	[0, 0]	[0, 1]	[0, 1]	[0, 0]	0	0	0	103063
LD37711342.las	251408435.31	251408706.36	[-4449, 415]	[-26.694, 2.49]	[0, 0]	[0, 1]	[0, 1]	[0, 0]	0	0	50960	408026
LD37711345.las	251408424.27	251408719.40	[-4196, 540]	[-25.176, 3.24]	[0, 0]	[0, 1]	[0, 1]	[0, 0]	0	0	0	504604
LD37711348.las	251408413.24	251408729.45	[-4199, 623]	[-25.194, 3.738]	[0, 0]	[0, 1]	[0, 1]	[0, 0]	0	0	0	96482
LD37711351.las	251408402.29	251408740.66	[-4172, 716]	[-25.032, 4.296]	[0, 0]	[0, 1]	[0, 0]	[0, 0]	0	0	0	160
LD37711354.las	251408390.45	251408746.88	[-4185, 836]	[-25.11, 5.016]	[0, 0]	[0, 1]	[0, 0]	[0, 0]	0	0	0	51
LD37711357.las	251408379.63	251408390.95	[-2338, 919]	[-14.028, 5.514]	[0, 0]	[0, 1]	[0, 0]	[0, 0]	0	0	0	0
LD37711360.las	251408367.84	251408380.15	[-2261, 1022]	[-13.566, 6.132]	[0, 0]	[0, 1]	[0, 0]	[0, 0]	0	0	0	0
LD37711363.las	251408356.97	251408368.33	[-2170, 1116]	[-13.02, 6.696]	[0, 0]	[0, 1]	[0, 0]	[0, 0]	0	0	0	0
LD37711366.las	251408345.90	251408357.28	[-2077, 1242]	[-12.462, 7.452]	[0, 0]	[0, 1]	[0, 0]	[0, 0]	0	0	0	0
LD37711369.las	251408335.89	251408346.32	[-1965, 1320]	[-11.79, 7.92]	[0, 0]	[0, 1]	[0, 0]	[0, 0]	0	0	0	0
LD37711372.las	251408324.75	251408336.53	[-1889, 1447]	[-11.334, 8.682]	[0, 0]	[0, 1]	[0, 0]	[0, 0]	0	0	0	0
LD37711375.las	251408313.56	251408325.08	[-1744, 1563]	[-10.464, 9.378]	[0, 0]	[0, 1]	[0, 0]	[0, 0]	0	0	0	0
LD37711378.las	251408301.59	251408313.97	[-1623, 1652]	[-9.738, 9.912]	[0, 0]	[0, 1]	[0, 0]	[0, 0]	0	0	0	0
LD37711381.las	251408290.06	251408302.09	[-1529, 1783]	[-9.174, 10.698]	[0, 0]	[0, 1]	[0, 0]	[0, 0]	0	0	0	0

DPH-1.3 Report on ASPRS LAS File Format (Tiled Data) - Informational - continued

File	GPS Time min	GPS Time max	Extended Scan Angle	Scan Angle Rank	Scanner Channel	Scan Direction	Edge of Flight Line	User Data	Counts for Synthetic	Key-points	Withheld	Overlap
LD37711384.las	251408279.29	251408290.33	[-1410, 1885]	[-8.46, 11.31]	[0, 0]	[0, 1]	[0, 0]	[0, 0]	0	0	0	0
LD37711387.las	251408268.72	251408279.74	[-1322, 1976]	[-7.932, 11.856]	[0, 0]	[0, 1]	[0, 0]	[0, 0]	0	0	0	0
LD37711390.las	251408258.06	251408269.06	[-1238, 2064]	[-7.428, 12.384]	[0, 0]	[0, 1]	[0, 0]	[0, 0]	0	0	0	0
LD37711393.las	251408246.32	251408258.42	[-1140, 2147]	[-6.84, 12.882]	[0, 0]	[0, 1]	[0, 0]	[0, 0]	0	0	0	0
LD37711396.las	251408235.34	251408246.70	[-1052, 2219]	[-6.312, 13.314]	[0, 0]	[0, 1]	[0, 0]	[0, 0]	0	0	0	0
LD37711399.las	251408223.38	251408235.93	[-981, 2344]	[-5.886, 14.064]	[0, 0]	[0, 1]	[0, 0]	[0, 0]	0	0	0	0
LD37711402.las	251408211.66	251408223.61	[-854, 2496]	[-5.124, 14.976]	[0, 0]	[0, 1]	[0, 0]	[0, 0]	0	0	0	0
LD37711405.las	251408200.71	251408211.97	[-707, 2616]	[-4.242, 15.696]	[0, 0]	[0, 1]	[0, 0]	[0, 0]	0	0	0	0
LD37711408.las	251050246.98	251408201.10	[-597, 4144]	[-3.582, 24.864]	[0, 0]	[0, 1]	[0, 0]	[0, 0]	0	0	0	32
LD37711411.las	251050255.78	251408190.29	[-539, 4160]	[-3.234, 24.96]	[0, 0]	[0, 1]	[0, 1]	[0, 0]	0	0	0	158745
LD37711414.las	251050263.08	251408179.52	[-443, 4161]	[-2.658, 24.966]	[0, 0]	[0, 1]	[0, 1]	[0, 0]	0	0	0	443533
LD37711417.las	251050274.25	251408167.65	[-316, 4159]	[-1.896, 24.954]	[0, 0]	[0, 1]	[0, 1]	[0, 0]	0	0	0	610966
LD37711420.las	251050285.29	251408155.69	[-201, 4160]	[-1.206, 24.96]	[0, 0]	[0, 1]	[0, 1]	[0, 0]	0	0	0	742703
LD37711423.las	251050297.25	251408145.40	[-124, 4159]	[-0.744, 24.954]	[0, 0]	[0, 1]	[0, 1]	[0, 0]	0	0	0	765178
LD37711426.las	251050307.70	251408134.99	[-33, 4161]	[-0.198, 24.966]	[0, 0]	[0, 1]	[0, 1]	[0, 0]	0	0	0	1030323
LD37711429.las	251050319.20	251408123.27	[107, 4162]	[0.642, 24.972]	[0, 0]	[0, 1]	[0, 1]	[0, 0]	0	0	0	1246707
LD37711432.las	251050330.15	251408111.27	[258, 4161]	[1.548, 24.966]	[0, 0]	[0, 1]	[0, 1]	[0, 0]	0	0	0	1368204
LD37711435.las	251050341.80	251408100.72	[325, 4160]	[1.95, 24.96]	[0, 0]	[0, 1]	[0, 1]	[0, 0]	0	0	0	1413656
LD37711438.las	251050353.25	251408088.95	[412, 4164]	[2.472, 24.984]	[0, 0]	[0, 1]	[0, 1]	[0, 0]	0	0	0	1199008
LD37711441.las	251050363.75	251408077.55	[541, 4160]	[3.246, 24.96]	[0, 0]	[0, 1]	[0, 1]	[0, 0]	0	0	0	1338372
LD37711444.las	251050374.29	251408066.88	[663, 4159]	[3.978, 24.954]	[0, 0]	[0, 1]	[0, 1]	[0, 0]	0	0	0	1488132
LD37711447.las	251050386.12	251408056.06	[735, 4159]	[4.41, 24.954]	[0, 0]	[0, 1]	[0, 1]	[0, 0]	0	0	0	1560753
LD37711450.las	251050397.42	251408045.38	[834, 4160]	[5.004, 24.96]	[0, 0]	[0, 1]	[0, 1]	[0, 0]	0	0	0	1708849
LD37711453.las	251050408.63	251408033.89	[950, 4159]	[5.7, 24.954]	[0, 0]	[0, 1]	[0, 1]	[0, 0]	0	0	0	2021072
LD37711456.las	251050419.70	251408022.65	[1058, 4159]	[6.348, 24.954]	[0, 0]	[0, 1]	[0, 1]	[0, 0]	0	0	0	2099669
LD37711459.las	251050430.52	251408012.32	[1127, 4160]	[6.762, 24.96]	[0, 0]	[0, 1]	[0, 1]	[0, 0]	0	0	0	3195715
LD37711462.las	251050441.72	251407999.87	[1235, 4163]	[7.41, 24.978]	[0, 0]	[0, 1]	[0, 1]	[0, 0]	0	0	0	3465938
LD37711465.las	251050452.78	251407987.68	[1315, 4232]	[7.89, 25.392]	[0, 0]	[0, 1]	[0, 1]	[0, 0]	0	0	0	3118262
LD37711468.las	251050464.00	251407976.34	[1456, 4172]	[8.736, 25.032]	[0, 0]	[0, 1]	[0, 1]	[0, 0]	0	0	0	2242042
LD37711471.las	251050474.96	251407965.38	[1604, 4166]	[9.624, 24.996]	[0, 0]	[0, 1]	[0, 1]	[0, 0]	0	0	0	2153972
LD37711474.las	251050486.40	251407954.99	[1704, 4163]	[10.224, 24.978]	[0, 0]	[0, 1]	[0, 1]	[0, 0]	0	0	0	2243132
LD37711477.las	251050497.29	251407944.27	[1754, 4162]	[10.524, 24.972]	[0, 0]	[0, 1]	[0, 1]	[0, 0]	0	0	0	2481971
LD37711480.las	251050508.00	251407931.34	[1830, 4165]	[10.98, 24.99]	[0, 0]	[0, 1]	[0, 1]	[0, 0]	0	0	0	2539327
LD37711483.las	251050519.28	251407920.09	[1745, 4165]	[10.47, 24.99]	[0, 0]	[0, 1]	[0, 1]	[0, 0]	0	0	0	2390840
LD37711486.las	251050531.49	251407909.10	[1642, 4161]	[9.852, 24.966]	[0, 0]	[0, 1]	[0, 1]	[0, 0]	0	0	0	2324925
LD37711489.las	251050542.91	251407898.18	[1522, 4160]	[9.132, 24.96]	[0, 0]	[0, 1]	[0, 1]	[0, 0]	0	0	0	2609136
LD37711492.las	251050553.41	251407887.09	[1427, 4164]	[8.562, 24.984]	[0, 0]	[0, 1]	[0, 1]	[0, 0]	0	0	0	2559668
LD37711495.las	251050565.23	251407876.67	[1331, 4163]	[7.986, 24.978]	[0, 0]	[0, 1]	[0, 1]	[0, 0]	0	0	0	2730492
LD37711498.las	251050576.89	251407864.76	[1225, 4161]	[7.35, 24.966]	[0, 0]	[0, 1]	[0, 1]	[0, 0]	0	0	0	3213593
LD37711501.las	251050588.29	251407853.36	[1120, 4165]	[6.72, 24.99]	[0, 0]	[0, 1]	[0, 1]	[0, 0]	0	0	0	3187146
LD37711504.las	251050600.03	251407842.22	[1036, 4163]	[6.216, 24.978]	[0, 0]	[0, 1]	[0, 1]	[0, 0]	0	0	0	1973729
LD37711507.las	251050611.36	251407831.47	[918, 4162]	[5.508, 24.972]	[0, 0]	[0, 1]	[0, 1]	[0, 0]	0	0	0	1848489
LD37711510.las	251050622.02	251407820.31	[811, 4162]	[4.866, 24.972]	[0, 0]	[0, 1]	[0, 1]	[0, 0]	0	0	0	1724366
LD37711513.las	251050633.18	251407808.94	[695, 4163]	[4.17, 24.978]	[0, 0]	[0, 1]	[0, 1]	[0, 0]	0	0	0	2132647
LD37711516.las	251050644.55	251407797.87	[568, 4161]	[3.408, 24.966]	[0, 0]	[0, 1]	[0, 1]	[0, 0]	0	0	0	1574854
LD37711519.las	251050656.71	251407786.09	[478, 4161]	[2.868, 24.966]	[0, 0]	[0, 1]	[0, 1]	[0, 0]	0	0	0	1421047
LD37711522.las	251050668.47	251407774.53	[373, 4161]	[2.238, 24.966]	[0, 0]	[0, 1]	[0, 1]	[0, 0]	0	0	0	1272217
LD37711525.las	251050680.11	251407763.39	[282, 4162]	[1.692, 24.972]	[0, 0]	[0, 1]	[0, 1]	[0, 0]	0	0	0	1186261
LD37711528.las	251050692.19	251407752.19	[178, 4161]	[1.068, 24.966]	[0, 0]	[0, 1]	[0, 1]	[0, 0]	0	0	0	1092918

DPH-1.3 Report on ASPRS LAS File Format (Tiled Data) - Informational - continued

File	GPS Time min	GPS Time max	Extended Scan Angle	Scan Angle Rank	Scanner Channel	Scan Direction	Edge of Flight Line	User Data	Counts for Synthetic	Key-points	Withheld	Overlap
LD37711531.las	251050704.02	251407741.24	[61, 4164]	[0.366, 24.984]	[0, 0]	[0, 1]	[0, 1]	[0, 0]	0	0	0	1021518
LD37711534.las	251050715.85	251407730.18	[-44, 4161]	[-0.264, 24.966]	[0, 0]	[0, 1]	[0, 1]	[0, 0]	0	0	0	958498
LD37711537.las	251050727.82	251407718.72	[-134, 4162]	[-0.804, 24.972]	[0, 0]	[0, 1]	[0, 1]	[0, 0]	0	0	0	770066
LD37711540.las	251050738.97	251407708.52	[-254, 4163]	[-1.524, 24.978]	[0, 0]	[0, 1]	[0, 1]	[0, 0]	0	0	0	761157
LD37711543.las	251050749.82	251407697.07	[-365, 4163]	[-2.19, 24.978]	[0, 0]	[0, 1]	[0, 1]	[0, 0]	0	0	0	568323
LD37711546.las	251050761.40	251407686.49	[-465, 4163]	[-2.79, 24.978]	[0, 0]	[0, 1]	[0, 1]	[0, 0]	0	0	0	439605
LD37711549.las	251050772.93	251407675.26	[-563, 4166]	[-3.378, 24.996]	[0, 0]	[0, 1]	[0, 1]	[0, 0]	0	0	0	384514
LD37711552.las	251050784.26	251407664.27	[-654, 4162]	[-3.924, 24.972]	[0, 0]	[0, 1]	[0, 1]	[0, 0]	0	0	0	195998
LD37711555.las	251050796.04	251407653.16	[-748, 4162]	[-4.488, 24.972]	[0, 0]	[0, 1]	[0, 1]	[0, 0]	0	0	0	8545
LD37711558.las	251050807.58	251050820.23	[-859, 2396]	[-5.154, 14.376]	[0, 0]	[0, 1]	[0, 0]	[0, 0]	0	0	0	0
LD37711561.las	251050818.54	251407623.21	[-938, 4163]	[-5.628, 24.978]	[0, 0]	[0, 1]	[0, 0]	[0, 0]	0	0	0	10
LD37711564.las	251050830.36	251050843.09	[-1057, 2154]	[-6.342, 12.924]	[0, 0]	[0, 1]	[0, 0]	[0, 0]	0	0	0	0
LD37711567.las	251050841.40	251050854.69	[-1151, 2036]	[-6.906, 12.216]	[0, 0]	[0, 1]	[0, 0]	[0, 0]	0	0	0	0
LD37711570.las	251050852.92	251050866.25	[-1261, 1935]	[-7.566, 11.61]	[0, 0]	[0, 1]	[0, 0]	[0, 0]	0	0	0	0
LD37711573.las	251050864.54	251050877.32	[-1360, 1823]	[-8.16, 10.938]	[0, 0]	[0, 1]	[0, 0]	[0, 0]	0	0	0	0
LD37711576.las	251050875.79	251050889.15	[-1434, 1728]	[-8.604, 10.368]	[0, 0]	[0, 1]	[0, 0]	[0, 0]	0	0	0	0
LD37711579.las	251050887.56	251050900.80	[-1557, 1649]	[-9.342, 9.894]	[0, 0]	[0, 1]	[0, 0]	[0, 0]	0	0	0	0
LD37711582.las	251050898.99	251050912.36	[-1672, 1543]	[-10.032, 9.258]	[0, 0]	[0, 1]	[0, 0]	[0, 0]	0	0	0	0
LD37711585.las	251050910.88	251050923.17	[-1757, 1439]	[-10.542, 8.634]	[0, 0]	[0, 1]	[0, 0]	[0, 0]	0	0	0	0
LD37711588.las	251050921.70	251050934.49	[-1851, 1350]	[-11.106, 8.1]	[0, 0]	[0, 1]	[0, 0]	[0, 0]	0	0	0	0
LD37711591.las	251050932.71	251050945.79	[-1960, 1272]	[-11.76, 7.632]	[0, 0]	[0, 1]	[0, 0]	[0, 0]	0	0	0	0
LD37711594.las	251050944.01	251050957.12	[-2056, 1162]	[-12.336, 6.972]	[0, 0]	[0, 1]	[0, 0]	[0, 0]	0	0	0	0
LD37711597.las	251050955.31	251050969.01	[-2145, 1076]	[-12.87, 6.456]	[0, 0]	[0, 1]	[0, 0]	[0, 0]	0	0	0	0
LD37711600.las	251050967.04	251050980.09	[-2262, 1007]	[-13.572, 6.042]	[0, 0]	[0, 1]	[0, 0]	[0, 0]	0	0	0	0
LD37711603.las	251050978.22	251050990.93	[-2385, 907]	[-14.31, 5.442]	[0, 0]	[0, 1]	[0, 0]	[0, 0]	0	0	0	0
LD37711606.las	251048774.11	251051002.44	[-4960, 778]	[-29.76, 4.668]	[0, 0]	[0, 1]	[0, 1]	[0, 0]	0	0	0	341527
LD37711609.las	251048762.63	251051014.05	[-4483, 675]	[-26.898, 4.05]	[0, 0]	[0, 1]	[0, 1]	[0, 0]	0	0	0	466311
LD37711612.las	251048751.05	251051025.32	[-4195, 583]	[-25.17, 3.498]	[0, 0]	[0, 1]	[0, 1]	[0, 0]	0	0	0	502615
LD37711615.las	251048740.21	251051036.79	[-4193, 458]	[-25.158, 2.748]	[0, 0]	[0, 1]	[0, 1]	[0, 0]	0	0	0	554030
LD37711618.las	251048734.30	251051042.81	[-4191, 353]	[-25.146, 2.118]	[0, 0]	[0, 1]	[0, 1]	[0, 0]	0	0	0	342512
LD37741339.las	251049989.19	251408445.59	[282, 4139]	[1.692, 24.834]	[0, 0]	[0, 1]	[0, 1]	[0, 0]	0	0	0	105705
LD37741342.las	251049990.26	251408444.53	[290, 4170]	[1.74, 25.02]	[0, 0]	[0, 1]	[0, 1]	[0, 0]	0	0	0	1196125
LD37741345.las	251050001.69	251408435.30	[366, 4161]	[2.196, 24.966]	[0, 0]	[0, 1]	[0, 1]	[0, 0]	0	0	0	1259876
LD37741348.las	251050012.85	251408424.26	[492, 4159]	[2.952, 24.954]	[0, 0]	[0, 1]	[0, 1]	[0, 0]	0	0	0	1493454
LD37741351.las	251050025.53	251408413.23	[574, 4159]	[3.444, 24.954]	[0, 0]	[0, 1]	[0, 1]	[0, 0]	0	0	0	1300495
LD37741354.las	251050035.52	251408402.28	[667, 4157]	[4.002, 24.942]	[0, 0]	[0, 1]	[0, 1]	[0, 0]	0	0	0	1589694
LD37741357.las	251050046.97	251408390.44	[787, 4162]	[4.722, 24.972]	[0, 0]	[0, 1]	[0, 1]	[0, 0]	0	0	0	1649316
LD37741360.las	251050058.51	251408379.62	[871, 4159]	[5.226, 24.954]	[0, 0]	[0, 1]	[0, 1]	[0, 0]	0	0	0	1781713
LD37741363.las	251050069.51	251408367.83	[973, 4159]	[5.838, 24.954]	[0, 0]	[0, 1]	[0, 1]	[0, 0]	0	0	0	1879708
LD37741366.las	251050080.96	251408356.96	[1068, 4156]	[6.408, 24.936]	[0, 0]	[0, 1]	[0, 1]	[0, 0]	0	0	0	2277039
LD37741369.las	251050091.92	251408345.89	[1194, 4169]	[7.164, 25.014]	[0, 0]	[0, 1]	[0, 1]	[0, 0]	0	0	0	2273716
LD37741372.las	251050103.64	251408335.89	[1271, 4164]	[7.626, 24.984]	[0, 0]	[0, 1]	[0, 1]	[0, 0]	0	0	0	2247812
LD37741375.las	251050114.58	251408324.75	[1398, 4164]	[8.388, 24.984]	[0, 0]	[0, 1]	[0, 1]	[0, 0]	0	0	0	2486719
LD37741378.las	251050126.49	251408313.55	[1514, 4163]	[9.084, 24.978]	[0, 0]	[0, 1]	[0, 1]	[0, 0]	0	0	0	2428248
LD37741381.las	251050137.64	251408301.58	[1604, 4164]	[9.624, 24.984]	[0, 0]	[0, 1]	[0, 1]	[0, 0]	0	0	0	2861090
LD37741384.las	251050149.26	251408290.04	[1734, 4164]	[10.404, 24.984]	[0, 0]	[0, 1]	[0, 1]	[0, 0]	0	0	0	2484456
LD37741387.las	251050161.33	251408279.28	[1837, 4164]	[11.022, 24.984]	[0, 0]	[0, 1]	[0, 1]	[0, 0]	0	0	0	2425652
LD37741390.las	251050172.60	251408268.71	[1766, 4165]	[10.596, 24.99]	[0, 0]	[0, 1]	[0, 1]	[0, 0]	0	0	0	2197854
LD37741393.las	251050182.71	251408258.05	[1667, 4159]	[10.002, 24.954]	[0, 0]	[0, 1]	[0, 1]	[0, 0]	0	0	0	2436728

DPH-1.3 Report on ASPRS LAS File Format (Tiled Data) - Informational - continued

File	GPS Time min	GPS Time max	Extended Scan Angle	Scan Angle Rank	Scanner Channel	Scan Direction	Edge of Flight Line	User Data	Counts for Synthetic	Key-points	Withheld	Overlap
LD37741396.las	251050194.04	251408246.31	[1542, 4164]	[9.252, 24.984]	[0, 0]	[0, 1]	[0, 1]	[0, 0]	0	0	0	2377026
LD37741399.las	251050205.38	251408235.33	[1452, 4162]	[8.712, 24.972]	[0, 0]	[0, 1]	[0, 1]	[0, 0]	0	0	0	2470354
LD37741402.las	251050216.47	251408223.37	[1363, 4166]	[8.178, 24.996]	[0, 0]	[0, 1]	[0, 1]	[0, 0]	0	0	0	2496270
LD37741405.las	251050228.21	251408211.65	[1275, 4166]	[7.65, 24.996]	[0, 0]	[0, 1]	[0, 1]	[0, 0]	0	0	0	2306583
LD37741408.las	251050239.93	251408200.70	[1165, 4161]	[6.99, 24.966]	[0, 0]	[0, 1]	[0, 1]	[0, 0]	0	0	0	2251549
LD37741411.las	251050250.84	251408189.81	[1045, 4165]	[6.27, 24.99]	[0, 0]	[0, 1]	[0, 1]	[0, 0]	0	0	0	2089727
LD37741414.las	251050261.90	251408179.18	[930, 4161]	[5.58, 24.966]	[0, 0]	[0, 1]	[0, 1]	[0, 0]	0	0	0	1983063
LD37741417.las	251050273.21	251408167.29	[847, 4160]	[5.082, 24.96]	[0, 0]	[0, 1]	[0, 1]	[0, 0]	0	0	0	1973839
LD37741420.las	251050284.09	251408155.44	[764, 4159]	[4.584, 24.954]	[0, 0]	[0, 1]	[0, 1]	[0, 0]	0	0	0	1788268
LD37741423.las	251050295.77	251408145.07	[621, 4162]	[3.726, 24.972]	[0, 0]	[0, 1]	[0, 1]	[0, 0]	0	0	0	1408970
LD37741426.las	251050306.16	251408134.72	[519, 4167]	[3.114, 25.002]	[0, 0]	[0, 1]	[0, 1]	[0, 0]	0	0	0	1483324
LD37741429.las	251050317.82	251408123.08	[423, 4161]	[2.538, 24.966]	[0, 0]	[0, 1]	[0, 1]	[0, 0]	0	0	0	1447696
LD37741432.las	251050328.80	251408110.98	[341, 4161]	[2.046, 24.966]	[0, 0]	[0, 1]	[0, 1]	[0, 0]	0	0	0	1364178
LD37741435.las	251050340.30	251408100.25	[229, 4160]	[1.374, 24.96]	[0, 0]	[0, 1]	[0, 1]	[0, 0]	0	0	0	1525258
LD37741438.las	251050351.84	251408088.55	[93, 4163]	[0.558, 24.978]	[0, 0]	[0, 1]	[0, 1]	[0, 0]	0	0	0	1408093
LD37741441.las	251050362.51	251408077.27	[-19, 4164]	[-0.114, 24.984]	[0, 0]	[0, 1]	[0, 1]	[0, 0]	0	0	0	868325
LD37741444.las	251050372.69	251408066.54	[-85, 4161]	[-0.51, 24.966]	[0, 0]	[0, 1]	[0, 1]	[0, 0]	0	0	0	788509
LD37741447.las	251050384.45	251408055.66	[-193, 4166]	[-1.158, 24.996]	[0, 0]	[0, 1]	[0, 1]	[0, 0]	0	0	0	706574
LD37741450.las	251050395.98	251408044.98	[-302, 4160]	[-1.812, 24.96]	[0, 0]	[0, 1]	[0, 1]	[0, 0]	0	0	0	623685
LD37741453.las	251050407.21	251408033.50	[-400, 4163]	[-2.4, 24.978]	[0, 0]	[0, 1]	[0, 1]	[0, 0]	0	0	0	538356
LD37741456.las	251050418.12	251408022.25	[-492, 4162]	[-2.952, 24.972]	[0, 0]	[0, 1]	[0, 1]	[0, 0]	0	0	0	370830
LD37741459.las	251050429.07	251408011.95	[-621, 4162]	[-3.726, 24.972]	[0, 0]	[0, 1]	[0, 1]	[0, 0]	0	0	0	145858
LD37741462.las	251050440.21	251407997.29	[-744, 4152]	[-4.464, 24.912]	[0, 0]	[0, 1]	[0, 1]	[0, 0]	0	0	0	42
LD37741465.las	251050451.42	251407985.11	[-824, 4150]	[-4.944, 24.9]	[0, 0]	[0, 1]	[0, 0]	[0, 0]	0	0	0	13
LD37741468.las	251050463.00	251050474.95	[-935, 2406]	[-5.61, 14.436]	[0, 0]	[0, 1]	[0, 0]	[0, 0]	0	0	0	0
LD37741471.las	251050473.49	251050486.40	[-1032, 2313]	[-6.192, 13.878]	[0, 0]	[0, 1]	[0, 0]	[0, 0]	0	0	0	0
LD37741474.las	251050484.82	251050497.28	[-1164, 2212]	[-6.984, 13.272]	[0, 0]	[0, 1]	[0, 0]	[0, 0]	0	0	0	0
LD37741477.las	251050495.65	251050507.99	[-1271, 2080]	[-7.626, 12.48]	[0, 0]	[0, 1]	[0, 0]	[0, 0]	0	0	0	0
LD37741480.las	251050506.61	251050519.27	[-1352, 1976]	[-8.112, 11.856]	[0, 0]	[0, 1]	[0, 0]	[0, 0]	0	0	0	0
LD37741483.las	251050517.83	251050531.49	[-1435, 1880]	[-8.61, 11.28]	[0, 0]	[0, 1]	[0, 0]	[0, 0]	0	0	0	0
LD37741486.las	251050529.89	251050542.90	[-1547, 1793]	[-9.282, 10.758]	[0, 0]	[0, 1]	[0, 0]	[0, 0]	0	0	0	0
LD37741489.las	251050541.44	251050553.41	[-1670, 1690]	[-10.02, 10.14]	[0, 0]	[0, 1]	[0, 0]	[0, 0]	0	0	0	0
LD37741492.las	251050551.98	251050565.22	[-1761, 1571]	[-10.566, 9.426]	[0, 0]	[0, 1]	[0, 0]	[0, 0]	0	0	0	0
LD37741495.las	251050563.52	251050576.88	[-1848, 1475]	[-11.088, 8.85]	[0, 0]	[0, 1]	[0, 0]	[0, 0]	0	0	0	0
LD37741498.las	251050575.40	251050588.29	[-1955, 1379]	[-11.73, 8.274]	[0, 0]	[0, 1]	[0, 0]	[0, 0]	0	0	0	0
LD37741501.las	251050586.66	251050600.02	[-2070, 1274]	[-12.42, 7.644]	[0, 0]	[0, 1]	[0, 0]	[0, 0]	0	0	0	0
LD37741504.las	251050598.19	251050611.35	[-2156, 1168]	[-12.936, 7.008]	[0, 0]	[0, 1]	[0, 0]	[0, 0]	0	0	0	0
LD37741507.las	251050610.02	251050622.01	[-2274, 1083]	[-13.644, 6.498]	[0, 0]	[0, 1]	[0, 0]	[0, 0]	0	0	0	0
LD37741510.las	251050620.43	251050633.17	[-2363, 966]	[-14.178, 5.796]	[0, 0]	[0, 1]	[0, 0]	[0, 0]	0	0	0	0
LD37741513.las	251050631.64	251050644.55	[-2470, 858]	[-14.82, 5.148]	[0, 0]	[0, 1]	[0, 0]	[0, 0]	0	0	0	0
LD37741516.las	251049101.54	251050656.70	[-4117, 744]	[-24.702, 4.464]	[0, 0]	[0, 1]	[0, 0]	[0, 0]	0	0	0	11
LD37741519.las	251049087.58	251050668.46	[-4195, 616]	[-25.17, 3.696]	[0, 0]	[0, 1]	[0, 1]	[0, 0]	0	0	0	124531
LD37741522.las	251049075.81	251050680.11	[-4193, 525]	[-25.158, 3.15]	[0, 0]	[0, 1]	[0, 1]	[0, 0]	0	0	0	634012
LD37741525.las	251049064.72	251050692.18	[-4192, 421]	[-25.152, 2.526]	[0, 0]	[0, 1]	[0, 1]	[0, 0]	0	0	0	712372
LD37741528.las	251049053.83	251050704.01	[-4193, 330]	[-25.158, 1.98]	[0, 0]	[0, 1]	[0, 1]	[0, 0]	0	0	0	819636
LD37741531.las	251049043.42	251050715.84	[-4194, 227]	[-25.164, 1.362]	[0, 0]	[0, 1]	[0, 1]	[0, 0]	0	0	0	924486
LD37741534.las	251049033.49	251050727.81	[-4196, 109]	[-25.176, 0.654]	[0, 0]	[0, 1]	[0, 1]	[0, 0]	0	0	0	817069
LD37741537.las	251049022.48	251050738.95	[-4189, 5]	[-25.134, 0.03]	[0, 0]	[0, 1]	[0, 1]	[0, 0]	0	0	0	960693
LD37741540.las	251049012.11	251050749.81	[-4197, -86]	[-25.182, -0.516]	[0, 0]	[0, 1]	[0, 1]	[0, 0]	0	0	0	1020349

DPH-1.3 Report on ASPRS LAS File Format (Tiled Data) - Informational - continued

File	GPS Time min	GPS Time max	Extended Scan Angle	Scan Angle Rank	Scanner Channel	Scan Direction	Edge of Flight Line	User Data	Counts for Synthetic	Key-points	Withheld	Overlap
LD37741543.las	251048999.29	251050761.39	[-4196, -206]	[-25.176, -1.236]	[0, 0]	[0, 1]	[0, 1]	[0, 0]	0	0	68540	1220690
LD37741546.las	251048988.58	251050772.92	[-4197, -317]	[-25.182, -1.902]	[0, 0]	[0, 1]	[0, 1]	[0, 0]	0	0	0	1316324
LD37741549.las	251048978.11	251050784.26	[-4195, -416]	[-25.17, -2.496]	[0, 0]	[0, 1]	[0, 1]	[0, 0]	0	0	109238	967104
LD37741552.las	251048967.25	251050796.03	[-4450, -515]	[-26.7, -3.09]	[0, 0]	[0, 1]	[0, 1]	[0, 0]	0	0	0	1517677
LD37741555.las	251048956.52	251050807.57	[-4202, -606]	[-25.212, -3.636]	[0, 0]	[0, 1]	[0, 1]	[0, 0]	0	0	159564	993176
LD37741558.las	251048945.50	251050818.53	[-4193, -700]	[-25.158, -4.2]	[0, 0]	[0, 1]	[0, 1]	[0, 0]	0	0	104691	1488359
LD37741561.las	251048935.44	251050830.35	[-4194, -810]	[-25.164, -4.86]	[0, 0]	[0, 1]	[0, 1]	[0, 0]	0	0	0	1771125
LD37741564.las	251048925.05	251050841.38	[-4198, -890]	[-25.188, -5.34]	[0, 0]	[0, 1]	[0, 1]	[0, 0]	0	0	56440	1718318
LD37741567.las	251048912.46	251050852.90	[-4203, -1008]	[-25.218, -6.048]	[0, 0]	[0, 1]	[0, 1]	[0, 0]	0	0	0	2224593
LD37741570.las	251048904.75	251050864.53	[-4197, -1104]	[-25.182, -6.624]	[0, 0]	[0, 1]	[0, 1]	[0, 0]	0	0	0	1656233
LD37741573.las	251048894.14	251050875.78	[-4199, -1212]	[-25.194, -7.272]	[0, 0]	[0, 1]	[0, 1]	[0, 0]	0	0	0	2196828
LD37741576.las	251048881.71	251050887.55	[-4195, -1311]	[-25.17, -7.866]	[0, 0]	[0, 1]	[0, 1]	[0, 0]	0	0	50751	2552119
LD37741579.las	251048871.22	251050898.98	[-4197, -1385]	[-25.182, -8.31]	[0, 0]	[0, 1]	[0, 1]	[0, 0]	0	0	49627	2313293
LD37741582.las	251048862.57	251050910.87	[-4229, -1509]	[-25.374, -9.054]	[0, 0]	[0, 1]	[0, 1]	[0, 0]	0	0	0	2402783
LD37741585.las	251048849.67	251050921.69	[-4198, -1624]	[-25.188, -9.744]	[0, 0]	[0, 1]	[0, 1]	[0, 0]	0	0	121135	2351230
LD37741588.las	251048838.50	251050932.70	[-4194, -1709]	[-25.164, -10.254]	[0, 0]	[0, 1]	[0, 1]	[0, 0]	0	0	46218	2164765
LD37741591.las	251048827.76	251050944.00	[-4392, -1669]	[-26.352, -10.014]	[0, 0]	[0, 1]	[0, 1]	[0, 0]	0	0	0	2585470
LD37741594.las	251048816.66	251050955.30	[-4198, -1583]	[-25.188, -9.498]	[0, 0]	[0, 1]	[0, 1]	[0, 0]	0	0	0	2539058
LD37741597.las	251048805.19	251050967.03	[-4199, -1517]	[-25.194, -9.102]	[0, 0]	[0, 1]	[0, 1]	[0, 0]	0	0	0	2693112
LD37741600.las	251048794.11	251050978.21	[-4198, -1475]	[-25.188, -8.85]	[0, 0]	[0, 1]	[0, 1]	[0, 0]	0	0	0	2536115
LD37741603.las	251048784.21	251050989.15	[-4196, -1481]	[-25.176, -8.886]	[0, 0]	[0, 1]	[0, 1]	[0, 0]	0	0	0	1916271
LD37741606.las	251048773.45	251051000.65	[-4193, -1202]	[-25.158, -7.212]	[0, 0]	[0, 1]	[0, 1]	[0, 0]	0	0	0	1848404
LD37741609.las	251048761.29	251051012.09	[-4192, -1118]	[-25.152, -6.708]	[0, 0]	[0, 1]	[0, 1]	[0, 0]	0	0	0	2187409
LD37741612.las	251048749.99	251051023.70	[-4196, -1039]	[-25.176, -6.234]	[0, 0]	[0, 1]	[0, 1]	[0, 0]	0	0	0	2192260
LD37741615.las	251048739.22	251051035.25	[-4192, -939]	[-25.152, -5.634]	[0, 0]	[0, 1]	[0, 1]	[0, 0]	0	0	0	1963554
LD37741618.las	251048732.93	251051041.34	[-4176, -882]	[-25.056, -5.292]	[0, 0]	[0, 1]	[0, 1]	[0, 0]	0	0	0	975021
LD37771339.las	251049988.11	251408445.18	[369, 4159]	[2.214, 24.954]	[0, 0]	[0, 1]	[0, 1]	[0, 0]	0	0	0	111771
LD37771342.las	251049989.40	251408444.14	[279, 4163]	[1.674, 24.978]	[0, 0]	[0, 1]	[0, 1]	[0, 0]	0	0	0	959824
LD37771345.las	251050000.56	251408434.94	[162, 4166]	[0.972, 24.996]	[0, 0]	[0, 1]	[0, 1]	[0, 0]	0	0	0	1074231
LD37771348.las	251050011.50	251408423.92	[72, 4163]	[0.432, 24.978]	[0, 0]	[0, 1]	[0, 1]	[0, 0]	0	0	0	980487
LD37771351.las	251050024.17	251408412.92	[-50, 4171]	[-0.3, 25.026]	[0, 0]	[0, 1]	[0, 1]	[0, 0]	0	0	0	941072
LD37771354.las	251050034.20	251408401.76	[-136, 4168]	[-0.816, 25.008]	[0, 0]	[0, 1]	[0, 1]	[0, 0]	0	0	0	892681
LD37771357.las	251050045.72	251408389.47	[-274, 4166]	[-1.644, 24.996]	[0, 0]	[0, 1]	[0, 1]	[0, 0]	0	0	0	697123
LD37771360.las	251050057.15	251408379.09	[-379, 4162]	[-2.274, 24.972]	[0, 0]	[0, 1]	[0, 1]	[0, 0]	0	0	0	643421
LD37771363.las	251050068.40	251408367.35	[-442, 4167]	[-2.652, 25.002]	[0, 0]	[0, 1]	[0, 1]	[0, 0]	0	0	0	497097
LD37771366.las	251050079.70	251408356.66	[-562, 4161]	[-3.372, 24.966]	[0, 0]	[0, 1]	[0, 1]	[0, 0]	0	0	0	223569
LD37771369.las	251050090.88	251408344.02	[-677, 4170]	[-4.062, 25.02]	[0, 0]	[0, 1]	[0, 1]	[0, 0]	0	0	0	339
LD37771372.las	251050102.32	251408335.14	[-790, 4160]	[-4.74, 24.96]	[0, 0]	[0, 1]	[0, 0]	[0, 0]	0	0	0	141
LD37771375.las	251050113.39	251050126.48	[-880, 2397]	[-5.28, 14.382]	[0, 0]	[0, 1]	[0, 0]	[0, 0]	0	0	0	0
LD37771378.las	251050125.03	251050137.64	[-957, 2304]	[-5.742, 13.824]	[0, 0]	[0, 1]	[0, 0]	[0, 0]	0	0	0	0
LD37771381.las	251050136.43	251050149.25	[-1064, 2232]	[-6.384, 13.392]	[0, 0]	[0, 1]	[0, 0]	[0, 0]	0	0	0	0
LD37771384.las	251050147.92	251050161.31	[-1180, 2124]	[-7.08, 12.744]	[0, 0]	[0, 1]	[0, 0]	[0, 0]	0	0	0	0
LD37771387.las	251050159.70	251050172.59	[-1297, 2028]	[-7.782, 12.168]	[0, 0]	[0, 1]	[0, 0]	[0, 0]	0	0	0	0
LD37771390.las	251050171.39	251050182.70	[-1417, 1927]	[-8.502, 11.562]	[0, 0]	[0, 1]	[0, 0]	[0, 0]	0	0	0	0
LD37771393.las	251050181.51	251050194.03	[-1504, 1814]	[-9.024, 10.884]	[0, 0]	[0, 1]	[0, 0]	[0, 0]	0	0	0	0
LD37771396.las	251050192.57	251050205.37	[-1629, 1715]	[-9.774, 10.29]	[0, 0]	[0, 1]	[0, 0]	[0, 0]	0	0	0	0
LD37771399.las	251050204.19	251050216.46	[-1725, 1589]	[-10.35, 9.534]	[0, 0]	[0, 1]	[0, 0]	[0, 0]	0	0	0	0
LD37771402.las	251050215.28	251050228.21	[-1806, 1501]	[-10.836, 9.006]	[0, 0]	[0, 1]	[0, 0]	[0, 0]	0	0	0	0
LD37771405.las	251050226.81	251050239.92	[-1898, 1412]	[-11.388, 8.472]	[0, 0]	[0, 1]	[0, 0]	[0, 0]	0	0	0	0

DPH-1.3 Report on ASPRS LAS File Format (Tiled Data) - Informational - continued

File	GPS Time min	GPS Time max	Extended Scan Angle	Scan Angle Rank	Scanner Channel	Scan Direction	Edge of Flight Line	User Data	Counts for Synthetic	Key-points	Withheld	Overlap
LD37771408.las	251050238.63	251050250.84	[-2022, 1323]	[-12.132, 7.938]	[0, 0]	[0, 1]	[0, 0]	[0, 0]	0	0	0	0
LD37771411.las	251050249.46	251050261.89	[-2141, 1213]	[-12.846, 7.278]	[0, 0]	[0, 1]	[0, 0]	[0, 0]	0	0	0	0
LD37771414.las	251050260.53	251050273.21	[-2248, 1093]	[-13.488, 6.558]	[0, 0]	[0, 1]	[0, 0]	[0, 0]	0	0	0	0
LD37771417.las	251050271.93	251050284.08	[-2335, 978]	[-14.01, 5.868]	[0, 0]	[0, 1]	[0, 0]	[0, 0]	0	0	0	0
LD37771420.las	251050282.89	251050295.77	[-2413, 896]	[-14.478, 5.376]	[0, 0]	[0, 1]	[0, 0]	[0, 0]	0	0	0	0
LD37771423.las	251050294.24	251050306.15	[-2553, 813]	[-15.318, 4.878]	[0, 0]	[0, 1]	[0, 0]	[0, 0]	0	0	0	0
LD37771426.las	251049432.39	251050317.81	[-4191, 670]	[-25.146, 4.02]	[0, 0]	[0, 1]	[0, 1]	[0, 0]	0	0	0	1021
LD37771429.las	251049420.96	251050328.78	[-4197, 569]	[-25.182, 3.414]	[0, 0]	[0, 1]	[0, 1]	[0, 0]	0	0	0	196207
LD37771432.las	251049409.17	251050340.30	[-4193, 471]	[-25.158, 2.826]	[0, 0]	[0, 1]	[0, 1]	[0, 0]	0	0	0	345450
LD37771435.las	251049398.31	251050351.82	[-4193, 389]	[-25.158, 2.334]	[0, 0]	[0, 1]	[0, 1]	[0, 0]	0	0	0	531771
LD37771438.las	251049387.87	251050362.51	[-4203, 278]	[-25.218, 1.668]	[0, 0]	[0, 1]	[0, 1]	[0, 0]	0	0	0	690889
LD37771441.las	251049376.71	251050372.69	[-4198, 141]	[-25.188, 0.846]	[0, 0]	[0, 1]	[0, 1]	[0, 0]	0	0	0	826944
LD37771444.las	251049365.04	251050384.45	[-4193, 40]	[-25.158, 0.24]	[0, 0]	[0, 1]	[0, 1]	[0, 0]	0	0	0	904823
LD37771447.las	251049353.40	251050395.98	[-4193, -37]	[-25.158, -0.222]	[0, 0]	[0, 1]	[0, 1]	[0, 0]	0	0	0	1048788
LD37771450.las	251049342.33	251050407.20	[-4194, -145]	[-25.164, -0.87]	[0, 0]	[0, 1]	[0, 1]	[0, 0]	0	0	0	1113111
LD37771453.las	251049331.81	251050418.11	[-4197, -254]	[-25.182, -1.524]	[0, 0]	[0, 1]	[0, 1]	[0, 0]	0	0	0	1129427
LD37771456.las	251049320.87	251050429.06	[-4193, -352]	[-25.158, -2.112]	[0, 0]	[0, 1]	[0, 1]	[0, 0]	0	0	0	1235997
LD37771459.las	251049309.91	251050440.20	[-4193, -445]	[-25.158, -2.67]	[0, 0]	[0, 1]	[0, 1]	[0, 0]	0	0	0	1415712
LD37771462.las	251049298.14	251050451.41	[-4194, -574]	[-25.164, -3.444]	[0, 0]	[0, 1]	[0, 1]	[0, 0]	0	0	0	2249653
LD37771465.las	251049286.22	251050462.99	[-4194, -696]	[-25.164, -4.176]	[0, 0]	[0, 1]	[0, 1]	[0, 0]	0	0	0	1709572
LD37771468.las	251049275.15	251050473.49	[-4196, -776]	[-25.176, -4.656]	[0, 0]	[0, 1]	[0, 1]	[0, 0]	0	0	0	1583419
LD37771471.las	251049263.96	251050484.81	[-4193, -886]	[-25.158, -5.316]	[0, 0]	[0, 1]	[0, 1]	[0, 0]	0	0	0	1858432
LD37771474.las	251049253.30	251050495.64	[-4191, -983]	[-25.146, -5.898]	[0, 0]	[0, 1]	[0, 1]	[0, 0]	0	0	0	1898496
LD37771477.las	251049241.25	251050506.60	[-4195, -1116]	[-25.17, -6.696]	[0, 0]	[0, 1]	[0, 1]	[0, 0]	0	0	0	2359799
LD37771480.las	251049230.81	251050517.82	[-4195, -1223]	[-25.17, -7.338]	[0, 0]	[0, 1]	[0, 1]	[0, 0]	0	0	0	2316728
LD37771483.las	251049218.45	251050529.87	[-4195, -1304]	[-25.17, -7.824]	[0, 0]	[0, 1]	[0, 1]	[0, 0]	0	0	0	2605040
LD37771486.las	251049207.95	251050541.43	[-4193, -1387]	[-25.158, -8.322]	[0, 0]	[0, 1]	[0, 1]	[0, 0]	0	0	0	2412990
LD37771489.las	251049196.78	251050551.97	[-4196, -1499]	[-25.176, -8.994]	[0, 0]	[0, 1]	[0, 1]	[0, 0]	0	0	0	2675479
LD37771492.las	251049185.98	251050563.51	[-4200, -1623]	[-25.2, -9.738]	[0, 0]	[0, 1]	[0, 1]	[0, 0]	0	0	0	3076014
LD37771495.las	251049175.06	251050575.40	[-4196, -1713]	[-25.176, -10.278]	[0, 0]	[0, 1]	[0, 1]	[0, 0]	0	0	0	3044535
LD37771498.las	251049163.22	251050586.65	[-4194, -1800]	[-25.164, -10.8]	[0, 0]	[0, 1]	[0, 1]	[0, 0]	0	0	0	2404332
LD37771501.las	251049152.37	251050598.18	[-4197, -1736]	[-25.182, -10.416]	[0, 0]	[0, 1]	[0, 1]	[0, 0]	0	0	0	2425203
LD37771504.las	251049141.22	251050610.01	[-4196, -1626]	[-25.176, -9.756]	[0, 0]	[0, 1]	[0, 1]	[0, 0]	0	0	0	3391957
LD37771507.las	251049130.56	251050620.42	[-4201, -1567]	[-25.206, -9.402]	[0, 0]	[0, 1]	[0, 1]	[0, 0]	0	0	0	3394050
LD37771510.las	251049119.16	251050631.63	[-4193, -1431]	[-25.158, -8.586]	[0, 0]	[0, 1]	[0, 1]	[0, 0]	0	0	0	2814490
LD37771513.las	251049108.15	251050642.72	[-4198, -1302]	[-25.188, -7.812]	[0, 0]	[0, 1]	[0, 1]	[0, 0]	0	0	0	2379714
LD37771516.las	251049097.65	251050655.13	[-4196, -1231]	[-25.176, -7.386]	[0, 0]	[0, 1]	[0, 1]	[0, 0]	0	0	0	2449353
LD37771519.las	251049086.89	251050666.85	[-4195, -1133]	[-25.17, -6.798]	[0, 0]	[0, 1]	[0, 1]	[0, 0]	0	0	0	2350763
LD37771522.las	251049074.91	251050678.30	[-4194, -1008]	[-25.164, -6.048]	[0, 0]	[0, 1]	[0, 1]	[0, 0]	0	0	0	2374074
LD37771525.las	251049063.92	251050690.41	[-4177, -898]	[-25.062, -5.388]	[0, 0]	[0, 1]	[0, 1]	[0, 0]	0	0	0	2016215
LD37771528.las	251049053.00	251050702.00	[-4194, -782]	[-25.164, -4.692]	[0, 0]	[0, 1]	[0, 1]	[0, 0]	0	0	0	2080159
LD37771531.las	251049042.68	251050714.07	[-4193, -687]	[-25.158, -4.122]	[0, 0]	[0, 1]	[0, 1]	[0, 0]	0	0	0	2010993
LD37771534.las	251049032.58	251050726.11	[-4192, -620]	[-25.152, -3.72]	[0, 0]	[0, 1]	[0, 1]	[0, 0]	0	0	0	1941473
LD37771537.las	251049021.66	251050737.41	[-4194, -504]	[-25.164, -3.024]	[0, 0]	[0, 1]	[0, 1]	[0, 0]	0	0	0	1452724
LD37771540.las	251049011.26	251050748.12	[-4195, -393]	[-25.17, -2.358]	[0, 0]	[0, 1]	[0, 1]	[0, 0]	0	0	0	1276793
LD37771543.las	251048998.53	251050759.66	[-4193, -170]	[-25.158, -1.02]	[0, 0]	[0, 1]	[0, 1]	[0, 0]	0	0	0	1266528
LD37771546.las	251048987.66	251050771.26	[-4180, -80]	[-25.08, -0.48]	[0, 0]	[0, 1]	[0, 1]	[0, 0]	0	0	0	1180999
LD37771549.las	251048977.17	251050782.61	[-4196, -26]	[-25.176, -0.156]	[0, 0]	[0, 1]	[0, 1]	[0, 0]	0	0	0	1095266
LD37771552.las	251048966.45	251050794.31	[-4192, 57]	[-25.152, 0.342]	[0, 0]	[0, 1]	[0, 1]	[0, 0]	0	0	0	1088861

DPH-1.3 Report on ASPRS LAS File Format (Tiled Data) - Informational - continued

File	GPS Time min	GPS Time max	Extended Scan Angle	Scan Angle Rank	Scanner Channel	Scan Direction	Edge of Flight Line	User Data	Counts for Synthetic	Key-points	Withheld	Overlap
LD37771555.las	251048955.87	251050805.99	[-4193, 68]	[-25.158, 0.408]	[0, 0]	[0, 1]	[0, 1]	[0, 0]	0	0	0	1010075
LD37771558.las	251048945.02	251050816.92	[-4194, 264]	[-25.164, 1.584]	[0, 0]	[0, 1]	[0, 1]	[0, 0]	0	0	0	880788
LD37771561.las	251048934.62	251050828.71	[-4192, 430]	[-25.152, 2.58]	[0, 0]	[0, 1]	[0, 1]	[0, 0]	0	0	0	844744
LD37771564.las	251048924.08	251050839.63	[-4192, 530]	[-25.152, 3.18]	[0, 0]	[0, 1]	[0, 1]	[0, 0]	0	0	0	660183
LD37771567.las	251048911.48	251050851.26	[-4194, 697]	[-25.164, 4.182]	[0, 0]	[0, 1]	[0, 1]	[0, 0]	0	0	0	614152
LD37771570.las	251048903.74	251050862.80	[-4193, 709]	[-25.158, 4.254]	[0, 0]	[0, 1]	[0, 1]	[0, 0]	0	0	0	420461
LD37771573.las	251048892.89	251050874.34	[-4176, 704]	[-25.056, 4.224]	[0, 0]	[0, 1]	[0, 1]	[0, 0]	0	0	0	250753
LD37771576.las	251048880.75	251050885.78	[-4194, 820]	[-25.164, 4.92]	[0, 0]	[0, 1]	[0, 1]	[0, 0]	0	0	0	76222
LD37771579.las	251048870.27	251048881.70	[-2255, 994]	[-13.53, 5.964]	[0, 0]	[0, 1]	[0, 0]	[0, 0]	0	0	0	0
LD37771582.las	251048861.11	251048871.22	[-2106, 1003]	[-12.636, 6.018]	[0, 0]	[0, 1]	[0, 0]	[0, 0]	0	0	0	0
LD37771585.las	251048848.67	251048862.56	[-2116, 1075]	[-12.696, 6.45]	[0, 0]	[0, 1]	[0, 0]	[0, 0]	0	0	0	0
LD37771588.las	251048837.90	251048849.66	[-2005, 1256]	[-12.03, 7.536]	[0, 0]	[0, 1]	[0, 0]	[0, 0]	0	0	0	0
LD37771591.las	251048826.70	251048838.50	[-1837, 1380]	[-11.022, 8.28]	[0, 0]	[0, 1]	[0, 0]	[0, 0]	0	0	0	0
LD37771594.las	251048814.79	251048827.75	[-1718, 1503]	[-10.308, 9.018]	[0, 0]	[0, 1]	[0, 0]	[0, 0]	0	0	0	0
LD37771597.las	251048803.96	251048816.65	[-1632, 1581]	[-9.792, 9.486]	[0, 0]	[0, 1]	[0, 0]	[0, 0]	0	0	0	0
LD37771600.las	251048792.66	251048805.18	[-1567, 1630]	[-9.402, 9.78]	[0, 0]	[0, 1]	[0, 0]	[0, 0]	0	0	0	0
LD37771603.las	251048783.68	251048794.10	[-1598, 1599]	[-9.588, 9.594]	[0, 0]	[0, 1]	[0, 0]	[0, 0]	0	0	0	0
LD37771606.las	251048772.68	251048784.20	[-1529, 1878]	[-9.174, 11.268]	[0, 0]	[0, 1]	[0, 0]	[0, 0]	0	0	0	0
LD37771609.las	251048760.04	251048773.44	[-1250, 1969]	[-7.5, 11.814]	[0, 0]	[0, 1]	[0, 0]	[0, 0]	0	0	0	0
LD37771612.las	251048748.94	251048761.28	[-1167, 2092]	[-7.002, 12.552]	[0, 0]	[0, 1]	[0, 0]	[0, 0]	0	0	0	0
LD37771615.las	251048738.23	251048749.99	[-1088, 2217]	[-6.528, 13.302]	[0, 0]	[0, 1]	[0, 0]	[0, 0]	0	0	0	0
LD37771618.las	251048731.55	251048739.21	[-987, 2287]	[-5.922, 13.722]	[0, 0]	[0, 1]	[0, 0]	[0, 0]	0	0	0	0
LD37801339.las	251049756.38	251049989.40	[-4174, 419]	[-25.044, 2.514]	[0, 0]	[0, 1]	[0, 1]	[0, 0]	0	0	0	33330
LD37801342.las	251049745.19	251050000.55	[-4196, 418]	[-25.176, 2.508]	[0, 0]	[0, 1]	[0, 1]	[0, 0]	0	0	0	498381
LD37801345.las	251049733.72	251050011.49	[-4198, 327]	[-25.188, 1.962]	[0, 0]	[0, 1]	[0, 1]	[0, 0]	0	0	0	667004
LD37801348.las	251049723.51	251050024.16	[-4193, 210]	[-25.158, 1.26]	[0, 0]	[0, 1]	[0, 1]	[0, 0]	0	0	0	672259
LD37801351.las	251049712.29	251050034.19	[-4191, 121]	[-25.146, 0.726]	[0, 0]	[0, 1]	[0, 1]	[0, 0]	0	0	0	910213
LD37801354.las	251049701.05	251050045.71	[-4192, -1]	[-25.152, -0.006]	[0, 0]	[0, 1]	[0, 1]	[0, 0]	0	0	0	1205618
LD37801357.las	251049689.89	251050057.14	[-4193, -88]	[-25.158, -0.528]	[0, 0]	[0, 1]	[0, 1]	[0, 0]	0	0	0	1064103
LD37801360.las	251049678.66	251050068.39	[-4197, -226]	[-25.182, -1.356]	[0, 0]	[0, 1]	[0, 1]	[0, 0]	0	0	0	1158470
LD37801363.las	251049667.32	251050079.69	[-4190, -331]	[-25.14, -1.986]	[0, 0]	[0, 1]	[0, 1]	[0, 0]	0	0	0	1338195
LD37801366.las	251049656.61	251050090.87	[-4193, -394]	[-25.158, -2.364]	[0, 0]	[0, 1]	[0, 1]	[0, 0]	0	0	0	1329033
LD37801369.las	251049645.40	251050102.32	[-4198, -515]	[-25.188, -3.09]	[0, 0]	[0, 1]	[0, 1]	[0, 0]	0	0	0	1391970
LD37801372.las	251049634.19	251050113.38	[-4177, -629]	[-25.062, -3.774]	[0, 0]	[0, 1]	[0, 1]	[0, 0]	0	0	0	1478250
LD37801375.las	251049622.81	251050125.01	[-4194, -741]	[-25.164, -4.446]	[0, 0]	[0, 1]	[0, 1]	[0, 0]	0	0	0	1593372
LD37801378.las	251049611.76	251050136.42	[-4193, -831]	[-25.158, -4.986]	[0, 0]	[0, 1]	[0, 1]	[0, 0]	0	0	0	1672863
LD37801381.las	251049600.89	251050147.91	[-4194, -908]	[-25.164, -5.448]	[0, 0]	[0, 1]	[0, 1]	[0, 0]	0	0	0	1795393
LD37801384.las	251049589.71	251050159.69	[-4193, -1016]	[-25.158, -6.096]	[0, 0]	[0, 1]	[0, 1]	[0, 0]	0	0	0	2221856
LD37801387.las	251049578.74	251050171.38	[-4188, -1132]	[-25.128, -6.792]	[0, 0]	[0, 1]	[0, 1]	[0, 0]	0	0	0	2358473
LD37801390.las	251049567.80	251050181.50	[-4194, -1248]	[-25.164, -7.488]	[0, 0]	[0, 1]	[0, 1]	[0, 0]	0	0	0	2254831
LD37801393.las	251049556.50	251050192.56	[-4195, -1369]	[-25.17, -8.214]	[0, 0]	[0, 1]	[0, 1]	[0, 0]	0	0	0	2386631
LD37801396.las	251049545.74	251050204.18	[-4193, -1456]	[-25.158, -8.736]	[0, 0]	[0, 1]	[0, 1]	[0, 0]	0	0	0	2390254
LD37801399.las	251049534.31	251050215.27	[-4194, -1581]	[-25.164, -9.486]	[0, 0]	[0, 1]	[0, 1]	[0, 0]	0	0	0	2401755
LD37801402.las	251049523.74	251050226.80	[-4194, -1677]	[-25.164, -10.062]	[0, 0]	[0, 1]	[0, 1]	[0, 0]	0	0	0	2370455
LD37801405.las	251049512.29	251050238.62	[-4198, -1758]	[-25.188, -10.548]	[0, 0]	[0, 1]	[0, 1]	[0, 0]	0	0	0	2519922
LD37801408.las	251049501.21	251050249.45	[-4194, -1824]	[-25.164, -10.944]	[0, 0]	[0, 1]	[0, 1]	[0, 0]	0	0	0	2349781
LD37801411.las	251049489.52	251050260.52	[-4192, -1719]	[-25.152, -10.314]	[0, 0]	[0, 1]	[0, 1]	[0, 0]	0	0	0	2414690
LD37801414.las	251049477.79	251050271.92	[-4199, -1601]	[-25.194, -9.606]	[0, 0]	[0, 1]	[0, 1]	[0, 0]	0	0	0	2461518
LD37801417.las	251049466.85	251050282.87	[-4199, -1510]	[-25.194, -9.06]	[0, 0]	[0, 1]	[0, 1]	[0, 0]	0	0	0	2298025

DPH-1.3 Report on ASPRS LAS File Format (Tiled Data) - Informational - continued

File	GPS Time min	GPS Time max	Extended Scan Angle	Scan Angle Rank	Scanner Channel	Scan Direction	Edge of Flight Line	User Data	Counts for Synthetic	Key-points	Withheld	Overlap
LD37801420.las	251049455.00	251050294.23	[-4199, -1403]	[-25.194, -8.418]	[0, 0]	[0, 1]	[0, 1]	[0, 0]	0	0	0	2457990
LD37801423.las	251049443.20	251050304.65	[-4197, -1305]	[-25.182, -7.83]	[0, 0]	[0, 1]	[0, 1]	[0, 0]	0	0	0	2376889
LD37801426.las	251049431.82	251050316.50	[-4190, -1198]	[-25.14, -7.188]	[0, 0]	[0, 1]	[0, 1]	[0, 0]	0	0	46246	2335125
LD37801429.las	251049420.21	251050327.44	[-4203, -1122]	[-25.218, -6.732]	[0, 0]	[0, 1]	[0, 1]	[0, 0]	0	0	64896	2154215
LD37801432.las	251049408.65	251050338.91	[-4196, -1022]	[-25.176, -6.132]	[0, 0]	[0, 1]	[0, 1]	[0, 0]	0	0	0	2067227
LD37801435.las	251049397.88	251050350.33	[-4199, -866]	[-25.194, -5.196]	[0, 0]	[0, 1]	[0, 1]	[0, 0]	0	0	0	1851534
LD37801438.las	251049387.29	251050361.39	[-4200, -752]	[-25.2, -4.512]	[0, 0]	[0, 1]	[0, 1]	[0, 0]	0	0	0	1621408
LD37801441.las	251049375.81	251050371.45	[-4193, -704]	[-25.158, -4.224]	[0, 0]	[0, 1]	[0, 1]	[0, 0]	0	0	0	1381164
LD37801444.las	251049364.47	251050383.43	[-4200, -603]	[-25.2, -3.618]	[0, 0]	[0, 1]	[0, 1]	[0, 0]	0	0	0	1573465
LD37801447.las	251049352.87	251050394.60	[-4195, -460]	[-25.17, -2.76]	[0, 0]	[0, 1]	[0, 1]	[0, 0]	0	0	0	1357354
LD37801450.las	251049341.74	251050405.76	[-4193, -335]	[-25.158, -2.01]	[0, 0]	[0, 1]	[0, 1]	[0, 0]	0	0	0	1274376
LD37801453.las	251049331.08	251050416.81	[-4193, -246]	[-25.158, -1.476]	[0, 0]	[0, 1]	[0, 1]	[0, 0]	0	0	0	1173144
LD37801456.las	251049320.22	251050427.80	[-4199, -151]	[-25.194, -0.906]	[0, 0]	[0, 1]	[0, 1]	[0, 0]	0	0	0	1106040
LD37801459.las	251049309.14	251050438.70	[-4193, -58]	[-25.158, -0.348]	[0, 0]	[0, 1]	[0, 1]	[0, 0]	0	0	0	1072702
LD37801462.las	251049297.11	251050450.06	[-4192, 68]	[-25.152, 0.408]	[0, 0]	[0, 1]	[0, 1]	[0, 0]	0	0	0	1348702
LD37801465.las	251049285.56	251050461.75	[-4195, 194]	[-25.17, 1.164]	[0, 0]	[0, 1]	[0, 1]	[0, 0]	0	0	0	832791
LD37801468.las	251049274.30	251050471.97	[-4193, 277]	[-25.158, 1.662]	[0, 0]	[0, 1]	[0, 1]	[0, 0]	0	0	0	628165
LD37801471.las	251049263.34	251050483.31	[-4194, 365]	[-25.164, 2.19]	[0, 0]	[0, 1]	[0, 1]	[0, 0]	0	0	0	597169
LD37801474.las	251049252.51	251050494.09	[-4195, 467]	[-25.17, 2.802]	[0, 0]	[0, 1]	[0, 1]	[0, 0]	0	0	0	411465
LD37801477.las	251049240.53	251050503.89	[-4177, 607]	[-25.062, 3.642]	[0, 0]	[0, 1]	[0, 1]	[0, 0]	0	0	0	80005
LD37801480.las	251049229.98	251050514.98	[-4163, 679]	[-24.978, 4.074]	[0, 0]	[0, 1]	[0, 0]	[0, 0]	0	0	0	60
LD37801483.las	251049217.77	251050525.07	[-4180, 800]	[-25.08, 4.8]	[0, 0]	[0, 1]	[0, 0]	[0, 0]	0	0	0	21
LD37801486.las	251049207.24	251049218.44	[-2405, 904]	[-14.43, 5.424]	[0, 0]	[0, 1]	[0, 0]	[0, 0]	0	0	0	0
LD37801489.las	251049196.15	251049207.94	[-2318, 1010]	[-13.908, 6.06]	[0, 0]	[0, 1]	[0, 0]	[0, 0]	0	0	0	0
LD37801492.las	251049185.46	251049196.77	[-2212, 1106]	[-13.272, 6.636]	[0, 0]	[0, 1]	[0, 0]	[0, 0]	0	0	0	0
LD37801495.las	251049174.33	251049185.97	[-2112, 1191]	[-12.672, 7.146]	[0, 0]	[0, 1]	[0, 0]	[0, 0]	0	0	0	0
LD37801498.las	251049162.63	251049175.05	[-2030, 1342]	[-12.18, 8.052]	[0, 0]	[0, 1]	[0, 0]	[0, 0]	0	0	0	0
LD37801501.las	251049151.71	251049163.21	[-1878, 1441]	[-11.268, 8.646]	[0, 0]	[0, 1]	[0, 0]	[0, 0]	0	0	0	0
LD37801504.las	251049140.39	251049152.36	[-1783, 1553]	[-10.698, 9.318]	[0, 0]	[0, 1]	[0, 0]	[0, 0]	0	0	0	0
LD37801507.las	251049129.85	251049141.21	[-1675, 1610]	[-10.05, 9.66]	[0, 0]	[0, 1]	[0, 0]	[0, 0]	0	0	0	0
LD37801510.las	251049118.62	251049130.55	[-1619, 1735]	[-9.714, 10.41]	[0, 0]	[0, 1]	[0, 0]	[0, 0]	0	0	0	0
LD37801513.las	251049107.28	251049119.15	[-1480, 1873]	[-8.88, 11.238]	[0, 0]	[0, 1]	[0, 0]	[0, 0]	0	0	0	0
LD37801516.las	251049096.91	251049108.14	[-1350, 1943]	[-8.1, 11.658]	[0, 0]	[0, 1]	[0, 0]	[0, 0]	0	0	0	0
LD37801519.las	251049086.24	251049097.64	[-1279, 2026]	[-7.674, 12.156]	[0, 0]	[0, 1]	[0, 0]	[0, 0]	0	0	0	0
LD37801522.las	251049074.13	251049086.88	[-1183, 2154]	[-7.098, 12.924]	[0, 0]	[0, 1]	[0, 0]	[0, 0]	0	0	0	0
LD37801525.las	251049062.80	251049074.91	[-1055, 2294]	[-6.33, 13.764]	[0, 0]	[0, 1]	[0, 0]	[0, 0]	0	0	0	0
LD37801528.las	251049052.29	251049063.90	[-946, 2402]	[-5.676, 14.412]	[0, 0]	[0, 1]	[0, 0]	[0, 0]	0	0	0	0
LD37801531.las	251049042.07	251049052.99	[-830, 2501]	[-4.98, 15.006]	[0, 0]	[0, 1]	[0, 0]	[0, 0]	0	0	0	0
LD37801534.las	251048187.11	251049042.67	[-736, 4149]	[-4.416, 24.894]	[0, 0]	[0, 1]	[0, 0]	[0, 0]	0	0	0	41
LD37801537.las	251048190.86	251049032.57	[-668, 4154]	[-4.008, 24.924]	[0, 0]	[0, 1]	[0, 1]	[0, 0]	0	0	0	116
LD37801540.las	251048202.13	251049021.65	[-551, 4164]	[-3.306, 24.984]	[0, 0]	[0, 1]	[0, 1]	[0, 0]	0	0	0	132015
LD37801543.las	251048213.43	251049011.25	[-442, 4164]	[-2.652, 24.984]	[0, 0]	[0, 1]	[0, 1]	[0, 0]	0	0	0	478860
LD37801546.las	251048225.02	251048998.53	[-217, 4160]	[-1.302, 24.96]	[0, 0]	[0, 1]	[0, 1]	[0, 0]	0	0	0	674820
LD37801549.las	251048236.55	251048987.65	[-154, 4158]	[-0.924, 24.948]	[0, 0]	[0, 1]	[0, 1]	[0, 0]	0	0	0	846006
LD37801552.las	251048248.42	251048977.16	[-74, 4159]	[-0.444, 24.954]	[0, 0]	[0, 1]	[0, 1]	[0, 0]	0	0	0	944402
LD37801555.las	251048260.22	251048966.45	[-67, 4160]	[-0.402, 24.96]	[0, 0]	[0, 1]	[0, 1]	[0, 0]	0	0	0	1004039
LD37801558.las	251048271.50	251048955.86	[20, 4166]	[0.12, 24.996]	[0, 0]	[0, 1]	[0, 1]	[0, 0]	0	0	0	1158642
LD37801561.las	251048283.27	251048945.01	[216, 4160]	[1.296, 24.96]	[0, 0]	[0, 1]	[0, 1]	[0, 0]	0	0	0	1270550
LD37801564.las	251048294.55	251048934.62	[382, 4159]	[2.292, 24.954]	[0, 0]	[0, 1]	[0, 1]	[0, 0]	0	0	0	1297159

DPH-1.3 Report on ASPRS LAS File Format (Tiled Data) - Informational - continued

File	GPS Time min	GPS Time max	Extended Scan Angle	Scan Angle Rank	Scanner Channel	Scan Direction	Edge of Flight Line	User Data	Counts for Synthetic	Key-points	Withheld	Overlap
LD37801567.las	251048305.87	251048924.07	[483, 4159]	[2.898, 24.954]	[0, 0]	[0, 1]	[0, 1]	[0, 0]	0	0	0	1607162
LD37801570.las	251048319.04	251048911.47	[598, 4163]	[3.588, 24.978]	[0, 0]	[0, 1]	[0, 1]	[0, 0]	0	0	0	1447816
LD37801573.las	251048330.56	251048903.73	[588, 4158]	[3.528, 24.948]	[0, 0]	[0, 1]	[0, 1]	[0, 0]	0	0	0	1547681
LD37801576.las	251048341.93	251048892.88	[656, 4161]	[3.936, 24.966]	[0, 0]	[0, 1]	[0, 1]	[0, 0]	0	0	0	1605407
LD37801579.las	251048353.34	251048880.74	[773, 4161]	[4.638, 24.966]	[0, 0]	[0, 1]	[0, 1]	[0, 0]	0	0	0	1763293
LD37801582.las	251048366.45	251048870.26	[911, 4164]	[5.466, 24.984]	[0, 0]	[0, 1]	[0, 1]	[0, 0]	0	0	0	1496893
LD37801585.las	251048377.59	251048861.10	[906, 4158]	[5.436, 24.948]	[0, 0]	[0, 1]	[0, 1]	[0, 0]	0	0	0	754481
LD37801588.las	251048388.55	251048848.66	[1027, 4162]	[6.162, 24.972]	[0, 0]	[0, 1]	[0, 1]	[0, 0]	0	0	0	1042629
LD37801591.las	251048400.04	251048837.89	[1209, 4165]	[7.254, 24.99]	[0, 0]	[0, 1]	[0, 1]	[0, 0]	0	0	0	1446067
LD37801594.las	251048411.34	251048826.69	[1332, 4171]	[7.992, 25.026]	[0, 0]	[0, 1]	[0, 1]	[0, 0]	0	0	0	2630656
LD37801597.las	251048423.30	251048814.79	[1455, 4159]	[8.73, 24.954]	[0, 0]	[0, 1]	[0, 1]	[0, 0]	0	0	0	2600335
LD37801600.las	251048435.83	251048803.95	[1532, 4161]	[9.192, 24.966]	[0, 0]	[0, 1]	[0, 1]	[0, 0]	0	0	0	2547873
LD37801603.las	251048447.29	251048792.65	[1508, 4378]	[9.048, 26.268]	[0, 0]	[0, 1]	[0, 1]	[0, 0]	0	0	0	2331975
LD37801606.las	251048458.28	251048783.68	[1550, 4457]	[9.3, 26.742]	[0, 0]	[0, 1]	[0, 1]	[0, 0]	0	0	345301	2014845
LD37801609.las	251048469.91	251048772.67	[1733, 4171]	[10.398, 25.026]	[0, 0]	[0, 1]	[0, 1]	[0, 0]	0	0	66052	2640434
LD37801612.las	251048481.09	251048760.03	[1648, 4175]	[9.888, 25.05]	[0, 0]	[0, 1]	[0, 1]	[0, 0]	0	0	0	2594498
LD37801615.las	251048492.84	251048748.93	[1572, 4164]	[9.432, 24.984]	[0, 0]	[0, 1]	[0, 1]	[0, 0]	0	0	0	2383653
LD37801618.las	251048504.40	251048738.22	[1495, 4160]	[8.97, 24.96]	[0, 0]	[0, 1]	[0, 1]	[0, 0]	0	0	0	1499809
LD37831339.las	251049755.93	251049988.39	[-4172, -1090]	[-25.032, -6.54]	[0, 0]	[0, 1]	[0, 1]	[0, 0]	0	0	0	205247
LD37831342.las	251049744.83	251049999.42	[-4200, -966]	[-25.2, -5.796]	[0, 0]	[0, 1]	[0, 1]	[0, 0]	0	0	0	1876159
LD37831345.las	251049733.14	251050010.22	[-4193, -859]	[-25.158, -5.154]	[0, 0]	[0, 1]	[0, 1]	[0, 0]	0	0	0	1705759
LD37831348.las	251049722.98	251050022.67	[-4194, -788]	[-25.164, -4.728]	[0, 0]	[0, 1]	[0, 1]	[0, 0]	0	0	0	1904081
LD37831351.las	251049711.88	251050032.95	[-4196, -667]	[-25.176, -4.002]	[0, 0]	[0, 1]	[0, 1]	[0, 0]	0	0	0	2131322
LD37831354.las	251049700.62	251050044.41	[-4199, -543]	[-25.194, -3.258]	[0, 0]	[0, 1]	[0, 1]	[0, 0]	0	0	0	1900143
LD37831357.las	251049689.44	251050055.76	[-4194, -427]	[-25.164, -2.562]	[0, 0]	[0, 1]	[0, 1]	[0, 0]	0	0	0	1359321
LD37831360.las	251049678.22	251050067.30	[-4194, -326]	[-25.164, -1.956]	[0, 0]	[0, 1]	[0, 1]	[0, 0]	0	0	93774	1133576
LD37831363.las	251049666.94	251050078.42	[-4201, -205]	[-25.206, -1.23]	[0, 0]	[0, 1]	[0, 1]	[0, 0]	0	0	0	1164062
LD37831366.las	251049655.98	251050089.63	[-4194, -119]	[-25.164, -0.714]	[0, 0]	[0, 1]	[0, 1]	[0, 0]	0	0	0	1120770
LD37831369.las	251049644.91	251050101.06	[-4194, -38]	[-25.164, -0.228]	[0, 0]	[0, 1]	[0, 1]	[0, 0]	0	0	0	1026909
LD37831372.las	251049633.75	251050112.25	[-4192, 72]	[-25.152, 0.432]	[0, 0]	[0, 1]	[0, 1]	[0, 0]	0	0	0	901060
LD37831375.las	251049622.41	251050123.55	[-4194, 186]	[-25.164, 1.116]	[0, 0]	[0, 1]	[0, 1]	[0, 0]	0	0	0	784748
LD37831378.las	251049611.32	251050135.27	[-4193, 298]	[-25.158, 1.788]	[0, 0]	[0, 1]	[0, 1]	[0, 0]	0	0	0	756722
LD37831381.las	251049600.33	251050146.53	[-4194, 406]	[-25.164, 2.436]	[0, 0]	[0, 1]	[0, 1]	[0, 0]	0	0	0	614346
LD37831384.las	251049589.25	251050158.15	[-4195, 502]	[-25.17, 3.012]	[0, 0]	[0, 1]	[0, 1]	[0, 0]	0	0	0	530751
LD37831387.las	251049578.34	251050169.53	[-4196, 616]	[-25.176, 3.696]	[0, 0]	[0, 1]	[0, 1]	[0, 0]	0	0	0	146507
LD37831390.las	251049567.30	251049578.73	[-2553, 713]	[-15.318, 4.278]	[0, 0]	[0, 1]	[0, 0]	[0, 0]	0	0	0	0
LD37831393.las	251049556.09	251050182.99	[-4182, 829]	[-25.092, 4.974]	[0, 0]	[0, 1]	[0, 0]	[0, 0]	0	0	0	12
LD37831396.las	251049545.21	251049556.49	[-2356, 927]	[-14.136, 5.562]	[0, 0]	[0, 1]	[0, 0]	[0, 0]	0	0	0	0
LD37831399.las	251049533.76	251049545.73	[-2266, 1050]	[-13.596, 6.3]	[0, 0]	[0, 1]	[0, 0]	[0, 0]	0	0	0	0
LD37831402.las	251049523.19	251049534.30	[-2158, 1148]	[-12.948, 6.888]	[0, 0]	[0, 1]	[0, 0]	[0, 0]	0	0	0	0
LD37831405.las	251049511.75	251049523.73	[-2059, 1251]	[-12.354, 7.506]	[0, 0]	[0, 1]	[0, 0]	[0, 0]	0	0	0	0
LD37831408.las	251049500.52	251049512.28	[-1958, 1339]	[-11.748, 8.034]	[0, 0]	[0, 1]	[0, 0]	[0, 0]	0	0	0	0
LD37831411.las	251049489.00	251049501.19	[-1872, 1446]	[-11.232, 8.676]	[0, 0]	[0, 1]	[0, 0]	[0, 0]	0	0	0	0
LD37831414.las	251049477.26	251049489.51	[-1767, 1569]	[-10.602, 9.414]	[0, 0]	[0, 1]	[0, 0]	[0, 0]	0	0	0	0
LD37831417.las	251049466.20	251049477.78	[-1649, 1661]	[-9.894, 9.966]	[0, 0]	[0, 1]	[0, 0]	[0, 0]	0	0	0	0
LD37831420.las	251049454.40	251049466.84	[-1558, 1767]	[-9.348, 10.602]	[0, 0]	[0, 1]	[0, 0]	[0, 0]	0	0	0	0
LD37831423.las	251049442.61	251049454.99	[-1451, 1871]	[-8.706, 11.226]	[0, 0]	[0, 1]	[0, 0]	[0, 0]	0	0	0	0
LD37831426.las	251049431.23	251049443.19	[-1353, 1971]	[-8.118, 11.826]	[0, 0]	[0, 1]	[0, 0]	[0, 0]	0	0	0	0
LD37831429.las	251049419.28	251049431.81	[-1247, 2067]	[-7.482, 12.402]	[0, 0]	[0, 1]	[0, 0]	[0, 0]	0	0	0	0

DPH-1.3 Report on ASPRS LAS File Format (Tiled Data) - Informational - continued

File	GPS Time min	GPS Time max	Extended Scan Angle	Scan Angle Rank	Scanner Channel	Scan Direction	Edge of Flight Line	User Data	Counts for Synthetic	Key-points	Withheld	Overlap
LD37831432.las	251049408.25	251049420.20	[-1171, 2166]	[-7.026, 12.996]	[0, 0]	[0, 1]	[0, 0]	[0, 0]	0	0	0	0
LD37831435.las	251049397.50	251049408.65	[-1070, 2319]	[-6.42, 13.914]	[0, 0]	[0, 1]	[0, 0]	[0, 0]	0	0	0	0
LD37831438.las	251047826.65	251049397.87	[-915, 4098]	[-5.49, 24.588]	[0, 0]	[0, 1]	[0, 0]	[0, 0]	0	0	0	6
LD37831441.las	251049374.93	251049387.28	[-800, 2461]	[-4.8, 14.766]	[0, 0]	[0, 1]	[0, 0]	[0, 0]	0	0	0	0
LD37831444.las	251047841.85	251049375.80	[-753, 4145]	[-4.518, 24.87]	[0, 0]	[0, 1]	[0, 1]	[0, 0]	0	0	0	9
LD37831447.las	251047853.87	251049364.46	[-651, 4158]	[-3.906, 24.948]	[0, 0]	[0, 1]	[0, 1]	[0, 0]	0	0	0	51604
LD37831450.las	251047862.11	251049352.87	[-508, 4161]	[-3.048, 24.966]	[0, 0]	[0, 1]	[0, 1]	[0, 0]	0	0	0	349166
LD37831453.las	251047873.47	251049341.74	[-382, 4161]	[-2.292, 24.966]	[0, 0]	[0, 1]	[0, 1]	[0, 0]	0	0	0	496114
LD37831456.las	251047884.92	251049331.07	[-295, 4161]	[-1.77, 24.966]	[0, 0]	[0, 1]	[0, 1]	[0, 0]	0	0	0	635416
LD37831459.las	251047895.76	251049320.21	[-199, 4159]	[-1.194, 24.954]	[0, 0]	[0, 1]	[0, 1]	[0, 0]	0	0	0	744958
LD37831462.las	251047907.06	251049309.14	[-106, 4160]	[-0.636, 24.96]	[0, 0]	[0, 1]	[0, 1]	[0, 0]	0	0	0	1155169
LD37831465.las	251047918.03	251049297.11	[19, 4166]	[0.114, 24.996]	[0, 0]	[0, 1]	[0, 1]	[0, 0]	0	0	0	1111814
LD37831468.las	251047928.92	251049285.55	[146, 4165]	[0.876, 24.99]	[0, 0]	[0, 1]	[0, 1]	[0, 0]	0	0	0	1345566
LD37831471.las	251047939.90	251049274.30	[228, 4161]	[1.368, 24.966]	[0, 0]	[0, 1]	[0, 1]	[0, 0]	0	0	0	1378701
LD37831474.las	251047950.73	251049263.33	[317, 4164]	[1.902, 24.984]	[0, 0]	[0, 1]	[0, 1]	[0, 0]	0	0	0	1255139
LD37831477.las	251047962.39	251049252.51	[419, 4162]	[2.514, 24.972]	[0, 0]	[0, 1]	[0, 1]	[0, 0]	0	0	0	1339297
LD37831480.las	251047973.67	251049240.52	[559, 4164]	[3.354, 24.984]	[0, 0]	[0, 1]	[0, 1]	[0, 0]	0	0	0	1311381
LD37831483.las	251047984.15	251049229.98	[631, 4163]	[3.786, 24.978]	[0, 0]	[0, 1]	[0, 1]	[0, 0]	0	0	0	2536327
LD37831486.las	251047994.85	251049217.77	[752, 4161]	[4.512, 24.966]	[0, 0]	[0, 1]	[0, 1]	[0, 0]	0	0	0	2856025
LD37831489.las	251048007.60	251049207.23	[857, 4164]	[5.142, 24.984]	[0, 0]	[0, 1]	[0, 1]	[0, 0]	0	0	0	2230508
LD37831492.las	251048018.55	251049196.14	[961, 4161]	[5.766, 24.966]	[0, 0]	[0, 1]	[0, 1]	[0, 0]	0	0	0	2030532
LD37831495.las	251048029.51	251049185.45	[1056, 4161]	[6.336, 24.966]	[0, 0]	[0, 1]	[0, 1]	[0, 0]	0	0	0	2086138
LD37831498.las	251048040.61	251049174.32	[1143, 4164]	[6.858, 24.984]	[0, 0]	[0, 1]	[0, 1]	[0, 0]	0	0	0	2258334
LD37831501.las	251048051.73	251049162.62	[1293, 4168]	[7.758, 25.008]	[0, 0]	[0, 1]	[0, 1]	[0, 0]	0	0	0	2380363
LD37831504.las	251048063.70	251049151.69	[1393, 4166]	[8.358, 24.996]	[0, 0]	[0, 1]	[0, 1]	[0, 0]	0	0	0	2802476
LD37831507.las	251048074.79	251049140.39	[1505, 4163]	[9.03, 24.978]	[0, 0]	[0, 1]	[0, 1]	[0, 0]	0	0	0	2303502
LD37831510.las	251048085.95	251049129.84	[1562, 4167]	[9.372, 25.002]	[0, 0]	[0, 1]	[0, 1]	[0, 0]	0	0	0	3016256
LD37831513.las	251048097.27	251049118.61	[1687, 4167]	[10.122, 25.002]	[0, 0]	[0, 1]	[0, 1]	[0, 0]	0	0	0	2387278
LD37831516.las	251048108.62	251049107.28	[1825, 4168]	[10.95, 25.008]	[0, 0]	[0, 1]	[0, 1]	[0, 0]	0	0	0	2323534
LD37831519.las	251048120.48	251049096.90	[1768, 4161]	[10.608, 24.966]	[0, 0]	[0, 1]	[0, 1]	[0, 0]	0	0	0	2491796
LD37831522.las	251048131.80	251049086.23	[1657, 4171]	[9.942, 25.026]	[0, 0]	[0, 1]	[0, 1]	[0, 0]	0	0	0	2615546
LD37831525.las	251048143.12	251049074.13	[1552, 4163]	[9.312, 24.978]	[0, 0]	[0, 1]	[0, 1]	[0, 0]	0	0	0	2297691
LD37831528.las	251048153.80	251049062.79	[1470, 4158]	[8.82, 24.948]	[0, 0]	[0, 1]	[0, 1]	[0, 0]	0	0	0	2322890
LD37831531.las	251048165.35	251049052.28	[1385, 4162]	[8.31, 24.972]	[0, 0]	[0, 1]	[0, 1]	[0, 0]	0	0	0	2436550
LD37831534.las	251048178.18	251049042.06	[1239, 4164]	[7.434, 24.984]	[0, 0]	[0, 1]	[0, 1]	[0, 0]	0	0	0	2193068
LD37831537.las	251048188.90	251049031.75	[1152, 4160]	[6.912, 24.96]	[0, 0]	[0, 1]	[0, 1]	[0, 0]	0	0	0	2341235
LD37831540.las	251048200.60	251049020.93	[1063, 4159]	[6.378, 24.954]	[0, 0]	[0, 1]	[0, 1]	[0, 0]	0	0	0	2126643
LD37831543.las	251048212.12	251049010.52	[926, 4181]	[5.556, 25.086]	[0, 0]	[0, 1]	[0, 1]	[0, 0]	0	0	0	2051776
LD37831546.las	251048223.21	251048997.68	[807, 4155]	[4.842, 24.93]	[0, 0]	[0, 1]	[0, 1]	[0, 0]	0	0	0	1592413
LD37831549.las	251048234.80	251048986.70	[707, 4257]	[4.242, 25.542]	[0, 0]	[0, 1]	[0, 1]	[0, 0]	0	0	0	1518671
LD37831552.las	251048246.78	251048976.31	[601, 4158]	[3.606, 24.948]	[0, 0]	[0, 1]	[0, 1]	[0, 0]	0	0	151511	1233471
LD37831555.las	251048258.59	251048965.57	[501, 4275]	[3.006, 25.65]	[0, 0]	[0, 1]	[0, 1]	[0, 0]	0	0	0	1363656
LD37831558.las	251048270.06	251048955.31	[392, 4165]	[2.352, 24.99]	[0, 0]	[0, 1]	[0, 1]	[0, 0]	0	0	0	1361687
LD37831561.las	251048281.66	251048944.59	[272, 4148]	[1.632, 24.888]	[0, 0]	[0, 1]	[0, 1]	[0, 0]	0	0	0	1222698
LD37831564.las	251048292.88	251048933.80	[182, 4160]	[1.092, 24.96]	[0, 0]	[0, 1]	[0, 1]	[0, 0]	0	0	0	1114291
LD37831567.las	251048304.14	251048923.01	[79, 4157]	[0.474, 24.942]	[0, 0]	[0, 1]	[0, 1]	[0, 0]	0	0	0	1104035
LD37831570.las	251048316.47	251048910.47	[-38, 4161]	[-0.228, 24.966]	[0, 0]	[0, 1]	[0, 1]	[0, 0]	0	0	0	679508
LD37831573.las	251048328.79	251048902.63	[-125, 4176]	[-0.75, 25.056]	[0, 0]	[0, 1]	[0, 1]	[0, 0]	0	0	0	957427
LD37831576.las	251048340.15	251048891.52	[-230, 4220]	[-1.38, 25.32]	[0, 0]	[0, 1]	[0, 1]	[0, 0]	0	0	0	913372

DPH-1.3 Report on ASPRS LAS File Format (Tiled Data) - Informational - continued

File	GPS Time min	GPS Time max	Extended Scan Angle	Scan Angle Rank	Scanner Channel	Scan Direction	Edge of Flight Line	User Data	Counts for Synthetic	Key-points	Withheld	Overlap
LD37831579.las	251048351.79	251048880.05	[-316, 4168]	[-1.896, 25.008]	[0, 0]	[0, 1]	[0, 1]	[0, 0]	0	0	0	714828
LD37831582.las	251048364.06	251048869.61	[-430, 4154]	[-2.58, 24.924]	[0, 0]	[0, 1]	[0, 1]	[0, 0]	0	0	0	529674
LD37831585.las	251048375.71	251048859.83	[-537, 4167]	[-3.222, 25.002]	[0, 0]	[0, 1]	[0, 1]	[0, 0]	0	0	0	737260
LD37831588.las	251048386.82	251048847.78	[-642, 4188]	[-3.852, 25.128]	[0, 0]	[0, 1]	[0, 1]	[0, 0]	0	0	0	394596
LD37831591.las	251048398.03	251048833.56	[-696, 4150]	[-4.176, 24.9]	[0, 0]	[0, 1]	[0, 1]	[0, 0]	0	0	0	7006
LD37831594.las	251048410.14	251048821.14	[-840, 4116]	[-5.04, 24.696]	[0, 0]	[0, 1]	[0, 1]	[0, 0]	0	0	0	6
LD37831597.las	251048421.00	251048435.82	[-942, 2264]	[-5.652, 13.584]	[0, 0]	[0, 1]	[0, 1]	[0, 0]	0	0	0	0
LD37831600.las	251048433.59	251048447.28	[-1064, 2179]	[-6.384, 13.074]	[0, 0]	[0, 1]	[0, 0]	[0, 0]	0	0	0	0
LD37831603.las	251048445.34	251048790.53	[-1168, 4619]	[-7.008, 27.714]	[0, 0]	[0, 1]	[0, 1]	[0, 0]	0	0	0	131590
LD37831606.las	251048456.55	251048782.93	[-1257, 4642]	[-7.542, 27.852]	[0, 0]	[0, 1]	[0, 1]	[0, 0]	0	0	0	112226
LD37831609.las	251048468.09	251048481.08	[-1403, 1900]	[-8.418, 11.4]	[0, 0]	[0, 1]	[0, 0]	[0, 0]	0	0	0	0
LD37831612.las	251048478.68	251048492.83	[-1499, 1782]	[-8.994, 10.692]	[0, 0]	[0, 1]	[0, 0]	[0, 0]	0	0	0	0
LD37831615.las	251048491.05	251048504.39	[-1586, 1696]	[-9.516, 10.176]	[0, 0]	[0, 1]	[0, 0]	[0, 0]	0	0	0	0
LD37831618.las	251048502.42	251048512.06	[-1673, 1620]	[-10.038, 9.72]	[0, 0]	[0, 1]	[0, 0]	[0, 0]	0	0	0	0
LD37861339.las	251049755.57	251049757.10	[-1154, 2064]	[-6.924, 12.384]	[0, 0]	[0, 1]	[0, 0]	[0, 0]	0	0	0	0
LD37861342.las	251049744.27	251049755.93	[-1138, 2187]	[-6.828, 13.122]	[0, 0]	[0, 1]	[0, 0]	[0, 0]	0	0	0	0
LD37861345.las	251049732.62	251049744.82	[-1014, 2291]	[-6.084, 13.746]	[0, 0]	[0, 1]	[0, 0]	[0, 0]	0	0	0	0
LD37861348.las	251049722.49	251049733.14	[-907, 2361]	[-5.442, 14.166]	[0, 0]	[0, 1]	[0, 0]	[0, 0]	0	0	0	0
LD37861351.las	251047501.83	251049722.97	[-836, 4130]	[-5.016, 24.78]	[0, 0]	[0, 1]	[0, 0]	[0, 0]	0	0	0	27
LD37861354.las	251047509.13	251049711.87	[-715, 4151]	[-4.29, 24.906]	[0, 0]	[0, 1]	[0, 0]	[0, 0]	0	0	0	37
LD37861357.las	251047520.33	251049700.61	[-591, 4159]	[-3.546, 24.954]	[0, 0]	[0, 1]	[0, 1]	[0, 0]	0	0	0	97358
LD37861360.las	251047526.17	251049689.44	[-475, 4161]	[-2.85, 24.966]	[0, 0]	[0, 1]	[0, 1]	[0, 0]	0	0	0	352581
LD37861363.las	251047536.43	251049678.21	[-375, 4157]	[-2.25, 24.942]	[0, 0]	[0, 1]	[0, 1]	[0, 0]	0	0	0	446655
LD37861366.las	251047548.24	251049666.94	[-252, 4160]	[-1.512, 24.96]	[0, 0]	[0, 1]	[0, 1]	[0, 0]	0	0	0	911676
LD37861369.las	251047559.76	251049655.97	[-168, 4159]	[-1.008, 24.954]	[0, 0]	[0, 1]	[0, 1]	[0, 0]	0	0	0	993408
LD37861372.las	251047571.64	251049644.91	[-86, 4160]	[-0.516, 24.96]	[0, 0]	[0, 1]	[0, 1]	[0, 0]	0	0	0	854159
LD37861375.las	251047582.29	251049633.74	[24, 4157]	[0.144, 24.942]	[0, 0]	[0, 1]	[0, 1]	[0, 0]	0	0	0	981390
LD37861378.las	251047593.55	251049622.40	[138, 4159]	[0.828, 24.954]	[0, 0]	[0, 1]	[0, 1]	[0, 0]	0	0	0	1044058
LD37861381.las	251047604.13	251049611.31	[250, 4157]	[1.5, 24.942]	[0, 0]	[0, 1]	[0, 1]	[0, 0]	0	0	0	1279987
LD37861384.las	251047615.75	251049600.33	[358, 4160]	[2.148, 24.96]	[0, 0]	[0, 1]	[0, 1]	[0, 0]	0	0	0	1220039
LD37861387.las	251047626.84	251049589.24	[454, 4157]	[2.724, 24.942]	[0, 0]	[0, 1]	[0, 1]	[0, 0]	0	0	0	1274855
LD37861390.las	251047637.62	251049578.33	[568, 4160]	[3.408, 24.96]	[0, 0]	[0, 1]	[0, 1]	[0, 0]	0	0	0	1464275
LD37861393.las	251047649.17	251049567.29	[665, 4160]	[3.99, 24.96]	[0, 0]	[0, 1]	[0, 1]	[0, 0]	0	0	0	1520044
LD37861396.las	251047660.31	251049556.09	[780, 4159]	[4.68, 24.954]	[0, 0]	[0, 1]	[0, 1]	[0, 0]	0	0	0	1631753
LD37861399.las	251047671.79	251049545.20	[879, 4158]	[5.274, 24.948]	[0, 0]	[0, 1]	[0, 1]	[0, 0]	0	0	0	1790336
LD37861402.las	251047683.36	251049533.75	[1003, 4157]	[6.018, 24.942]	[0, 0]	[0, 1]	[0, 1]	[0, 0]	0	0	0	1781711
LD37861405.las	251047693.94	251049523.19	[1099, 4160]	[6.594, 24.96]	[0, 0]	[0, 1]	[0, 1]	[0, 0]	0	0	0	2202145
LD37861408.las	251047705.26	251049511.74	[1202, 4161]	[7.212, 24.966]	[0, 0]	[0, 1]	[0, 1]	[0, 0]	0	0	0	2728816
LD37861411.las	251047716.52	251049500.52	[1291, 4160]	[7.746, 24.96]	[0, 0]	[0, 1]	[0, 1]	[0, 0]	0	0	0	2436815
LD37861414.las	251047727.53	251049488.99	[1398, 4166]	[8.388, 24.996]	[0, 0]	[0, 1]	[0, 1]	[0, 0]	0	0	0	2479098
LD37861417.las	251047738.56	251049477.25	[1520, 4162]	[9.12, 24.972]	[0, 0]	[0, 1]	[0, 1]	[0, 0]	0	0	0	2312474
LD37861420.las	251047749.60	251049466.19	[1613, 4158]	[9.678, 24.948]	[0, 0]	[0, 1]	[0, 1]	[0, 0]	0	0	0	2384544
LD37861423.las	251047760.86	251049454.39	[1719, 4161]	[10.314, 24.966]	[0, 0]	[0, 1]	[0, 1]	[0, 0]	0	0	0	2340068
LD37861426.las	251047771.10	251049442.60	[1823, 4161]	[10.938, 24.966]	[0, 0]	[0, 1]	[0, 1]	[0, 0]	0	0	0	2485377
LD37861429.las	251047782.93	251049431.22	[1751, 4161]	[10.506, 24.966]	[0, 0]	[0, 1]	[0, 1]	[0, 0]	0	0	0	2525401
LD37861432.las	251047794.52	251049419.28	[1642, 4165]	[9.852, 24.99]	[0, 0]	[0, 1]	[0, 1]	[0, 0]	0	0	0	2280323
LD37861435.las	251047805.58	251049408.24	[1549, 4167]	[9.294, 25.002]	[0, 0]	[0, 1]	[0, 1]	[0, 0]	0	0	0	2297359
LD37861438.las	251047816.90	251049397.50	[1469, 4158]	[8.814, 24.948]	[0, 0]	[0, 1]	[0, 1]	[0, 0]	0	0	0	2871869
LD37861441.las	251047827.66	251049386.76	[1371, 4161]	[8.226, 24.966]	[0, 0]	[0, 1]	[0, 1]	[0, 0]	0	0	0	2886095

DPH-1.3 Report on ASPRS LAS File Format (Tiled Data) - Informational - continued

File	GPS Time min	GPS Time max	Extended Scan Angle	Scan Angle Rank	Scanner Channel	Scan Direction	Edge of Flight Line	User Data	Counts for Synthetic	Key-points	Withheld	Overlap
LD37861444.las	251047838.80	251049374.93	[1254, 4163]	[7.524, 24.978]	[0, 0]	[0, 1]	[0, 1]	[0, 0]	0	0	0	2448973
LD37861447.las	251047849.71	251049363.88	[1125, 4162]	[6.75, 24.972]	[0, 0]	[0, 1]	[0, 1]	[0, 0]	0	0	0	2342891
LD37861450.las	251047860.70	251049352.34	[1028, 4161]	[6.168, 24.966]	[0, 0]	[0, 1]	[0, 1]	[0, 0]	0	0	0	1996670
LD37861453.las	251047872.06	251049341.19	[932, 4159]	[5.592, 24.954]	[0, 0]	[0, 1]	[0, 1]	[0, 0]	0	0	0	1841615
LD37861456.las	251047883.59	251049330.29	[831, 4162]	[4.986, 24.972]	[0, 0]	[0, 1]	[0, 1]	[0, 0]	0	0	0	1599098
LD37861459.las	251047894.48	251049319.68	[747, 4162]	[4.482, 24.972]	[0, 0]	[0, 1]	[0, 1]	[0, 0]	0	0	0	1633233
LD37861462.las	251047905.53	251049308.43	[617, 4161]	[3.702, 24.966]	[0, 0]	[0, 1]	[0, 1]	[0, 0]	0	0	0	1666812
LD37861465.las	251047916.42	251049296.39	[490, 4165]	[2.94, 24.99]	[0, 0]	[0, 1]	[0, 1]	[0, 0]	0	0	0	1417205
LD37861468.las	251047927.47	251049284.90	[408, 4164]	[2.448, 24.984]	[0, 0]	[0, 1]	[0, 1]	[0, 0]	0	0	0	1283476
LD37861471.las	251047938.52	251049273.60	[323, 4161]	[1.938, 24.966]	[0, 0]	[0, 1]	[0, 1]	[0, 0]	0	0	0	1170224
LD37861474.las	251047949.48	251049262.75	[212, 4159]	[1.272, 24.954]	[0, 0]	[0, 1]	[0, 1]	[0, 0]	0	0	0	1107781
LD37861477.las	251047960.78	251049251.75	[82, 4161]	[0.492, 24.966]	[0, 0]	[0, 1]	[0, 1]	[0, 0]	0	0	0	1105949
LD37861480.las	251047972.03	251049239.72	[-29, 4161]	[-0.174, 24.966]	[0, 0]	[0, 1]	[0, 1]	[0, 0]	0	0	0	881507
LD37861483.las	251047983.02	251049229.17	[-141, 4164]	[-0.846, 24.984]	[0, 0]	[0, 1]	[0, 1]	[0, 0]	0	0	0	1426361
LD37861486.las	251047993.53	251049217.10	[-216, 4158]	[-1.296, 24.948]	[0, 0]	[0, 1]	[0, 1]	[0, 0]	0	0	0	911623
LD37861489.las	251048005.65	251049206.64	[-349, 4158]	[-2.094, 24.948]	[0, 0]	[0, 1]	[0, 1]	[0, 0]	0	0	0	649877
LD37861492.las	251048017.07	251049195.38	[-473, 4163]	[-2.838, 24.978]	[0, 0]	[0, 1]	[0, 1]	[0, 0]	0	0	0	573319
LD37861495.las	251048027.94	251049184.77	[-565, 4162]	[-3.39, 24.972]	[0, 0]	[0, 1]	[0, 1]	[0, 0]	0	0	0	269311
LD37861498.las	251048039.34	251049173.63	[-666, 4168]	[-3.996, 25.008]	[0, 0]	[0, 1]	[0, 1]	[0, 0]	0	0	0	68853
LD37861501.las	251048050.24	251049161.89	[-750, 4124]	[-4.5, 24.744]	[0, 0]	[0, 1]	[0, 0]	[0, 0]	0	0	0	13
LD37861504.las	251048062.00	251048074.78	[-852, 2460]	[-5.112, 14.76]	[0, 0]	[0, 1]	[0, 0]	[0, 0]	0	0	0	0
LD37861507.las	251048072.99	251048085.94	[-975, 2370]	[-5.85, 14.22]	[0, 0]	[0, 1]	[0, 0]	[0, 0]	0	0	0	0
LD37861510.las	251048084.27	251048097.26	[-1095, 2248]	[-6.57, 13.488]	[0, 0]	[0, 1]	[0, 0]	[0, 0]	0	0	0	0
LD37861513.las	251048095.77	251048108.61	[-1221, 2121]	[-7.326, 12.726]	[0, 0]	[0, 1]	[0, 0]	[0, 0]	0	0	0	0
LD37861516.las	251048106.86	251048120.47	[-1309, 1995]	[-7.854, 11.97]	[0, 0]	[0, 1]	[0, 0]	[0, 0]	0	0	0	0
LD37861519.las	251048118.73	251048131.78	[-1411, 1912]	[-8.466, 11.472]	[0, 0]	[0, 1]	[0, 0]	[0, 0]	0	0	0	0
LD37861522.las	251048130.46	251048143.11	[-1536, 1816]	[-9.216, 10.896]	[0, 0]	[0, 1]	[0, 0]	[0, 0]	0	0	0	0
LD37861525.las	251048141.57	251048153.79	[-1641, 1706]	[-9.846, 10.236]	[0, 0]	[0, 1]	[0, 0]	[0, 0]	0	0	0	0
LD37861528.las	251048152.26	251048165.34	[-1708, 1600]	[-10.248, 9.6]	[0, 0]	[0, 1]	[0, 0]	[0, 0]	0	0	0	0
LD37861531.las	251048163.92	251048178.18	[-1801, 1519]	[-10.806, 9.114]	[0, 0]	[0, 1]	[0, 0]	[0, 0]	0	0	0	0
LD37861534.las	251048175.90	251048188.89	[-1933, 1434]	[-11.598, 8.604]	[0, 0]	[0, 1]	[0, 0]	[0, 0]	0	0	0	0
LD37861537.las	251048187.33	251048200.59	[-2030, 1287]	[-12.18, 7.722]	[0, 0]	[0, 1]	[0, 0]	[0, 0]	0	0	0	0
LD37861540.las	251048199.07	251048212.11	[-2121, 1200]	[-12.726, 7.2]	[0, 0]	[0, 1]	[0, 0]	[0, 0]	0	0	0	0
LD37861543.las	251048210.56	251048223.20	[-2265, 1110]	[-13.59, 6.66]	[0, 0]	[0, 1]	[0, 0]	[0, 0]	0	0	0	0
LD37861546.las	251048221.26	251048234.79	[-2346, 975]	[-14.076, 5.85]	[0, 0]	[0, 1]	[0, 0]	[0, 0]	0	0	0	0
LD37861549.las	251048233.24	251048246.77	[-2429, 856]	[-14.574, 5.136]	[0, 0]	[0, 1]	[0, 0]	[0, 0]	0	0	0	0
LD37861552.las	251046439.44	251048258.57	[-4168, 755]	[-25.008, 4.53]	[0, 0]	[0, 1]	[0, 0]	[0, 0]	0	0	0	29
LD37861555.las	251046423.55	251048270.06	[-4192, 649]	[-25.152, 3.894]	[0, 0]	[0, 1]	[0, 1]	[0, 0]	0	0	0	117764
LD37861558.las	251046412.20	251048281.65	[-4199, 549]	[-25.194, 3.294]	[0, 0]	[0, 1]	[0, 1]	[0, 0]	0	0	0	417682
LD37861561.las	251046402.02	251048292.87	[-4199, 441]	[-25.194, 2.646]	[0, 0]	[0, 1]	[0, 1]	[0, 0]	0	0	0	532265
LD37861564.las	251046390.22	251048304.13	[-4194, 320]	[-25.164, 1.92]	[0, 0]	[0, 1]	[0, 1]	[0, 0]	0	0	0	813659
LD37861567.las	251046378.87	251048316.45	[-4196, 231]	[-25.176, 1.386]	[0, 0]	[0, 1]	[0, 1]	[0, 0]	0	0	0	886787
LD37861570.las	251046367.84	251048328.77	[-4192, 131]	[-25.152, 0.786]	[0, 0]	[0, 1]	[0, 1]	[0, 0]	0	0	0	907348
LD37861573.las	251046357.28	251048340.15	[-4197, 11]	[-25.182, 0.066]	[0, 0]	[0, 1]	[0, 1]	[0, 0]	0	0	0	861924
LD37861576.las	251046346.61	251048351.78	[-4192, -77]	[-25.152, -0.462]	[0, 0]	[0, 1]	[0, 1]	[0, 0]	0	0	0	1081027
LD37861579.las	251046335.63	251048364.06	[-4193, -182]	[-25.158, -1.092]	[0, 0]	[0, 1]	[0, 1]	[0, 0]	0	0	0	1237511
LD37861582.las	251046324.30	251048375.71	[-4192, -246]	[-25.152, -1.476]	[0, 0]	[0, 1]	[0, 1]	[0, 0]	0	0	0	1313757
LD37861585.las	251046313.61	251048386.81	[-4193, -380]	[-25.158, -2.28]	[0, 0]	[0, 1]	[0, 1]	[0, 0]	0	0	0	1305266
LD37861588.las	251046304.40	251048397.90	[-4192, -489]	[-25.152, -2.934]	[0, 0]	[0, 1]	[0, 1]	[0, 0]	0	0	0	965176

DPH-1.3 Report on ASPRS LAS File Format (Tiled Data) - Informational - continued

File	GPS Time min	GPS Time max	Extended Scan Angle	Scan Angle Rank	Scanner Channel	Scan Direction	Edge of Flight Line	User Data	Counts for Synthetic	Key-points	Withheld	Overlap
LD37861591.las	251046297.17	251048405.67	[-4267, -597]	[-25.602, -3.582]	[0, 0]	[0, 1]	[0, 1]	[0, 0]	0	0	0	814
LD37861594.las	251046284.45	251048420.98	[-4165, -777]	[-24.99, -4.662]	[0, 0]	[0, 1]	[0, 1]	[0, 0]	0	0	0	0
LD37861597.las	251046270.10	251048433.58	[-4194, -792]	[-25.164, -4.752]	[0, 0]	[0, 1]	[0, 1]	[0, 0]	0	0	0	1024787
LD37861600.las	251046259.77	251048445.34	[-4194, -893]	[-25.164, -5.358]	[0, 0]	[0, 1]	[0, 1]	[0, 0]	0	0	0	1710487
LD37861603.las	251046249.00	251048456.54	[-4181, -1015]	[-25.086, -6.09]	[0, 0]	[0, 1]	[0, 1]	[0, 0]	0	0	0	1966239
LD37861606.las	251046238.30	251048468.08	[-4192, -1120]	[-25.152, -6.72]	[0, 0]	[0, 1]	[0, 1]	[0, 0]	0	0	0	2190589
LD37861609.las	251046227.94	251048478.67	[-4195, -1208]	[-25.17, -7.248]	[0, 0]	[0, 1]	[0, 1]	[0, 0]	0	0	0	2366124
LD37861612.las	251046217.34	251048491.04	[-4192, -1351]	[-25.152, -8.106]	[0, 0]	[0, 1]	[0, 1]	[0, 0]	0	0	0	2609915
LD37861615.las	251046206.39	251048502.41	[-4194, -1451]	[-25.164, -8.706]	[0, 0]	[0, 1]	[0, 1]	[0, 0]	0	0	0	2411350
LD37861618.las	251046198.44	251048510.33	[-4195, -1537]	[-25.17, -9.222]	[0, 0]	[0, 1]	[0, 1]	[0, 0]	0	0	0	1690511
LD37891339.las	251047457.08	251049756.70	[1749, 4162]	[10.494, 24.972]	[0, 0]	[0, 1]	[0, 1]	[0, 0]	0	0	0	209082
LD37891342.las	251047457.91	251049755.57	[1653, 4163]	[9.918, 24.978]	[0, 0]	[0, 1]	[0, 1]	[0, 0]	0	0	0	2523628
LD37891345.las	251047468.89	251049744.26	[1544, 4166]	[9.264, 24.996]	[0, 0]	[0, 1]	[0, 1]	[0, 0]	0	0	0	2404397
LD37891348.las	251047480.01	251049732.61	[1434, 4162]	[8.604, 24.972]	[0, 0]	[0, 1]	[0, 1]	[0, 0]	0	0	0	2337573
LD37891351.las	251047490.79	251049722.49	[1348, 4160]	[8.088, 24.96]	[0, 0]	[0, 1]	[0, 1]	[0, 0]	0	0	0	2724067
LD37891354.las	251047501.96	251049711.50	[1247, 4158]	[7.482, 24.948]	[0, 0]	[0, 1]	[0, 1]	[0, 0]	0	0	0	2387385
LD37891357.las	251047513.91	251049700.24	[1117, 4162]	[6.702, 24.972]	[0, 0]	[0, 1]	[0, 1]	[0, 0]	0	0	0	2219442
LD37891360.las	251047524.87	251049689.01	[1028, 4160]	[6.168, 24.96]	[0, 0]	[0, 1]	[0, 1]	[0, 0]	0	0	0	1916452
LD37891363.las	251047535.77	251049677.82	[1001, 4160]	[6.006, 24.96]	[0, 0]	[0, 1]	[0, 1]	[0, 0]	0	0	0	2260869
LD37891366.las	251047546.83	251049666.62	[854, 4158]	[5.124, 24.948]	[0, 0]	[0, 1]	[0, 1]	[0, 0]	0	0	0	2196965
LD37891369.las	251047558.08	251049655.37	[724, 4159]	[4.344, 24.954]	[0, 0]	[0, 1]	[0, 1]	[0, 0]	0	0	0	1707379
LD37891372.las	251047570.26	251049644.45	[613, 4158]	[3.678, 24.948]	[0, 0]	[0, 1]	[0, 1]	[0, 0]	0	0	0	1502279
LD37891375.las	251047581.22	251049633.31	[520, 4158]	[3.12, 24.948]	[0, 0]	[0, 1]	[0, 1]	[0, 0]	0	0	0	1393986
LD37891378.las	251047592.27	251049622.00	[391, 4157]	[2.346, 24.942]	[0, 0]	[0, 1]	[0, 1]	[0, 0]	0	0	0	1344154
LD37891381.las	251047602.92	251049610.90	[286, 4158]	[1.716, 24.948]	[0, 0]	[0, 1]	[0, 1]	[0, 0]	0	0	0	1283984
LD37891384.las	251047614.31	251049599.81	[198, 4158]	[1.188, 24.948]	[0, 0]	[0, 1]	[0, 1]	[0, 0]	0	0	0	1104743
LD37891387.las	251047625.85	251049588.81	[82, 4158]	[0.492, 24.948]	[0, 0]	[0, 1]	[0, 1]	[0, 0]	0	0	0	1001019
LD37891390.las	251047636.32	251049577.96	[-36, 4159]	[-0.216, 24.954]	[0, 0]	[0, 1]	[0, 1]	[0, 0]	0	0	0	921520
LD37891393.las	251047647.84	251049566.80	[-128, 4163]	[-0.768, 24.978]	[0, 0]	[0, 1]	[0, 1]	[0, 0]	0	0	0	823025
LD37891396.las	251047659.13	251049555.71	[-211, 4162]	[-1.266, 24.972]	[0, 0]	[0, 1]	[0, 1]	[0, 0]	0	0	0	715609
LD37891399.las	251047670.33	251049544.69	[-313, 4159]	[-1.878, 24.954]	[0, 0]	[0, 1]	[0, 1]	[0, 0]	0	0	0	610559
LD37891402.las	251047681.71	251049533.21	[-437, 4158]	[-2.622, 24.948]	[0, 0]	[0, 1]	[0, 1]	[0, 0]	0	0	0	364217
LD37891405.las	251047692.82	251049522.67	[-570, 4159]	[-3.42, 24.954]	[0, 0]	[0, 1]	[0, 1]	[0, 0]	0	0	0	176675
LD37891408.las	251047704.03	251049509.41	[-658, 4151]	[-3.948, 24.906]	[0, 0]	[0, 1]	[0, 1]	[0, 0]	0	0	0	68
LD37891411.las	251047715.33	251047727.52	[-762, 2542]	[-4.572, 15.252]	[0, 0]	[0, 1]	[0, 0]	[0, 0]	0	0	0	0
LD37891414.las	251047726.22	251047738.55	[-898, 2447]	[-5.388, 14.682]	[0, 0]	[0, 1]	[0, 0]	[0, 0]	0	0	0	0
LD37891417.las	251047737.26	251047749.59	[-986, 2314]	[-5.916, 13.884]	[0, 0]	[0, 1]	[0, 0]	[0, 0]	0	0	0	0
LD37891420.las	251047748.55	251047760.85	[-1071, 2233]	[-6.426, 13.398]	[0, 0]	[0, 1]	[0, 0]	[0, 0]	0	0	0	0
LD37891423.las	251047759.54	251047771.09	[-1222, 2146]	[-7.332, 12.876]	[0, 0]	[0, 1]	[0, 0]	[0, 0]	0	0	0	0
LD37891426.las	251047769.75	251047782.92	[-1326, 2000]	[-7.956, 12]	[0, 0]	[0, 1]	[0, 0]	[0, 0]	0	0	0	0
LD37891429.las	251047781.55	251047794.51	[-1427, 1897]	[-8.562, 11.382]	[0, 0]	[0, 1]	[0, 0]	[0, 0]	0	0	0	0
LD37891432.las	251047793.15	251047805.57	[-1532, 1804]	[-9.192, 10.824]	[0, 0]	[0, 1]	[0, 0]	[0, 0]	0	0	0	0
LD37891435.las	251047804.10	251047816.90	[-1634, 1689]	[-9.804, 10.134]	[0, 0]	[0, 1]	[0, 0]	[0, 0]	0	0	0	0
LD37891438.las	251047815.70	251047827.65	[-1717, 1597]	[-10.302, 9.582]	[0, 0]	[0, 1]	[0, 0]	[0, 0]	0	0	0	0
LD37891441.las	251047826.40	251047838.80	[-1814, 1518]	[-10.884, 9.108]	[0, 0]	[0, 1]	[0, 0]	[0, 0]	0	0	0	0
LD37891444.las	251047837.36	251047849.70	[-1923, 1420]	[-11.538, 8.52]	[0, 0]	[0, 1]	[0, 0]	[0, 0]	0	0	0	0
LD37891447.las	251047848.38	251047860.69	[-2041, 1302]	[-12.246, 7.812]	[0, 0]	[0, 1]	[0, 0]	[0, 0]	0	0	0	0
LD37891450.las	251047859.33	251047872.05	[-2145, 1173]	[-12.87, 7.038]	[0, 0]	[0, 1]	[0, 0]	[0, 0]	0	0	0	0
LD37891453.las	251047870.70	251047883.58	[-2233, 1076]	[-13.398, 6.456]	[0, 0]	[0, 1]	[0, 0]	[0, 0]	0	0	0	0

DPH-1.3 Report on ASPRS LAS File Format (Tiled Data) - Informational - continued

File	GPS Time min	GPS Time max	Extended Scan Angle	Scan Angle Rank	Scanner Channel	Scan Direction	Edge of Flight Line	User Data	Counts for Synthetic	Key-points	Withheld	Overlap
LD37891456.las	251047882.17	251047894.47	[-2337, 980]	[-14.022, 5.88]	[0, 0]	[0, 1]	[0, 0]	[0, 0]	0	0	0	0
LD37891459.las	251047893.09	251047905.52	[-2421, 879]	[-14.526, 5.274]	[0, 0]	[0, 1]	[0, 0]	[0, 0]	0	0	0	0
LD37891462.las	251047904.07	251047916.41	[-2537, 795]	[-15.222, 4.77]	[0, 0]	[0, 1]	[0, 0]	[0, 0]	0	0	0	0
LD37891465.las	251046760.11	251047927.46	[-4177, 665]	[-25.062, 3.99]	[0, 0]	[0, 1]	[0, 0]	[0, 0]	0	0	0	31
LD37891468.las	251046748.25	251047938.52	[-4194, 539]	[-25.164, 3.234]	[0, 0]	[0, 1]	[0, 1]	[0, 0]	0	0	0	208187
LD37891471.las	251046736.75	251047949.47	[-4195, 456]	[-25.17, 2.736]	[0, 0]	[0, 1]	[0, 1]	[0, 0]	0	0	0	490185
LD37891474.las	251046725.56	251047960.77	[-4194, 371]	[-25.164, 2.226]	[0, 0]	[0, 1]	[0, 1]	[0, 0]	0	0	0	613092
LD37891477.las	251046714.44	251047972.02	[-4196, 259]	[-25.176, 1.554]	[0, 0]	[0, 1]	[0, 1]	[0, 0]	0	0	0	726251
LD37891480.las	251046702.64	251047983.01	[-4195, 130]	[-25.17, 0.78]	[0, 0]	[0, 1]	[0, 1]	[0, 0]	0	0	0	863452
LD37891483.las	251046691.51	251047993.52	[-4194, 18]	[-25.164, 0.108]	[0, 0]	[0, 1]	[0, 1]	[0, 0]	0	0	0	932587
LD37891486.las	251046680.87	251048005.64	[-4195, -91]	[-25.17, -0.546]	[0, 0]	[0, 1]	[0, 1]	[0, 0]	0	0	0	987296
LD37891489.las	251046669.53	251048017.06	[-4198, -167]	[-25.188, -1.002]	[0, 0]	[0, 1]	[0, 1]	[0, 0]	0	0	0	1793707
LD37891492.las	251046658.51	251048027.93	[-4193, -300]	[-25.158, -1.8]	[0, 0]	[0, 1]	[0, 1]	[0, 0]	0	0	0	1807601
LD37891495.las	251046646.64	251048039.33	[-4205, -425]	[-25.23, -2.55]	[0, 0]	[0, 1]	[0, 1]	[0, 0]	0	0	0	1565611
LD37891498.las	251046635.77	251048050.24	[-4193, -517]	[-25.158, -3.102]	[0, 0]	[0, 1]	[0, 1]	[0, 0]	0	0	0	1520878
LD37891501.las	251046624.37	251048062.00	[-4194, -618]	[-25.164, -3.708]	[0, 0]	[0, 1]	[0, 1]	[0, 0]	0	0	0	1541627
LD37891504.las	251046612.94	251048072.98	[-4194, -698]	[-25.164, -4.188]	[0, 0]	[0, 1]	[0, 1]	[0, 0]	0	0	0	1618676
LD37891507.las	251046602.78	251048084.27	[-4201, -804]	[-25.206, -4.824]	[0, 0]	[0, 1]	[0, 1]	[0, 0]	0	0	0	2472133
LD37891510.las	251046590.57	251048095.76	[-4193, -928]	[-25.158, -5.568]	[0, 0]	[0, 1]	[0, 1]	[0, 0]	0	0	0	2848312
LD37891513.las	251046579.12	251048106.85	[-4195, -1045]	[-25.17, -6.27]	[0, 0]	[0, 1]	[0, 1]	[0, 0]	0	0	0	2505589
LD37891516.las	251046567.25	251048118.72	[-4193, -1173]	[-25.158, -7.038]	[0, 0]	[0, 1]	[0, 1]	[0, 0]	0	0	0	3081296
LD37891519.las	251046556.87	251048130.45	[-4195, -1261]	[-25.17, -7.566]	[0, 0]	[0, 1]	[0, 1]	[0, 0]	0	0	0	2670078
LD37891522.las	251046544.92	251048141.56	[-4195, -1364]	[-25.17, -8.184]	[0, 0]	[0, 1]	[0, 1]	[0, 0]	0	0	0	2627331
LD37891525.las	251046534.38	251048152.25	[-4194, -1487]	[-25.164, -8.922]	[0, 0]	[0, 1]	[0, 1]	[0, 0]	0	0	0	2472421
LD37891528.las	251046523.16	251048163.91	[-4197, -1592]	[-25.182, -9.552]	[0, 0]	[0, 1]	[0, 1]	[0, 0]	0	0	0	2776859
LD37891531.las	251046511.60	251048175.89	[-4202, -1659]	[-25.212, -9.954]	[0, 0]	[0, 1]	[0, 1]	[0, 0]	0	0	0	2626791
LD37891534.las	251046500.45	251048187.32	[-4196, -1744]	[-25.176, -10.464]	[0, 0]	[0, 1]	[0, 1]	[0, 0]	0	0	0	2426187
LD37891537.las	251046489.16	251048199.06	[-4194, -1788]	[-25.164, -10.728]	[0, 0]	[0, 1]	[0, 1]	[0, 0]	0	0	0	2485406
LD37891540.las	251046478.21	251048210.55	[-4198, -1694]	[-25.188, -10.164]	[0, 0]	[0, 1]	[0, 1]	[0, 0]	0	0	0	2556028
LD37891543.las	251046467.85	251048221.26	[-4194, -1623]	[-25.164, -9.738]	[0, 0]	[0, 1]	[0, 1]	[0, 0]	0	0	0	2597991
LD37891546.las	251046456.51	251048233.22	[-4194, -1511]	[-25.164, -9.066]	[0, 0]	[0, 1]	[0, 1]	[0, 0]	0	0	0	2451289
LD37891549.las	251046445.05	251048245.10	[-4196, -1393]	[-25.176, -8.358]	[0, 0]	[0, 1]	[0, 1]	[0, 0]	0	0	0	2464896
LD37891552.las	251046434.61	251048256.90	[-4194, -1287]	[-25.164, -7.722]	[0, 0]	[0, 1]	[0, 1]	[0, 0]	0	0	0	2383661
LD37891555.las	251046422.61	251048268.42	[-4193, -1153]	[-25.158, -6.918]	[0, 0]	[0, 1]	[0, 1]	[0, 0]	0	0	0	2427749
LD37891558.las	251046411.51	251048279.90	[-4195, -1043]	[-25.17, -6.258]	[0, 0]	[0, 1]	[0, 1]	[0, 0]	0	0	0	2081905
LD37891561.las	251046401.17	251048291.20	[-4193, -935]	[-25.158, -5.61]	[0, 0]	[0, 1]	[0, 1]	[0, 0]	0	0	0	1842313
LD37891564.las	251046389.26	251048302.60	[-4194, -808]	[-25.164, -4.848]	[0, 0]	[0, 1]	[0, 1]	[0, 0]	0	0	0	1859348
LD37891567.las	251046378.07	251048314.55	[-4196, -724]	[-25.176, -4.344]	[0, 0]	[0, 1]	[0, 1]	[0, 0]	0	0	0	1741787
LD37891570.las	251046367.09	251048327.09	[-4194, -617]	[-25.164, -3.702]	[0, 0]	[0, 1]	[0, 1]	[0, 0]	0	0	0	1684587
LD37891573.las	251046356.60	251048338.53	[-4194, -506]	[-25.164, -3.036]	[0, 0]	[0, 1]	[0, 1]	[0, 0]	0	0	0	1426893
LD37891576.las	251046345.86	251048350.22	[-4192, -406]	[-25.152, -2.436]	[0, 0]	[0, 1]	[0, 1]	[0, 0]	0	0	0	1419316
LD37891579.las	251046334.69	251048361.16	[-4196, -301]	[-25.176, -1.806]	[0, 0]	[0, 1]	[0, 1]	[0, 0]	0	0	0	1513892
LD37891582.las	251046323.39	251048373.85	[-4194, -197]	[-25.164, -1.182]	[0, 0]	[0, 1]	[0, 1]	[0, 0]	0	0	0	1458276
LD37891585.las	251046313.03	251048385.04	[-4190, -109]	[-25.14, -0.654]	[0, 0]	[0, 1]	[0, 1]	[0, 0]	0	0	0	1154206
LD37891588.las	251046302.13	251048395.99	[-4196, 41]	[-25.176, 0.246]	[0, 0]	[0, 1]	[0, 1]	[0, 0]	0	0	0	988694
LD37891591.las	251046291.53	251048406.37	[-4175, 97]	[-25.05, 0.582]	[0, 0]	[0, 1]	[0, 1]	[0, 0]	0	0	0	339486
LD37891594.las	251046281.17	251048416.36	[-4179, 188]	[-25.074, 1.128]	[0, 0]	[0, 1]	[0, 1]	[0, 0]	0	0	0	0
LD37891597.las	251046269.17	251048431.32	[-4191, 355]	[-25.146, 2.13]	[0, 0]	[0, 1]	[0, 1]	[0, 0]	0	0	0	319641
LD37891600.las	251046258.80	251048443.47	[-4192, 429]	[-25.152, 2.574]	[0, 0]	[0, 1]	[0, 1]	[0, 0]	0	0	0	751161

DPH-1.3 Report on ASPRS LAS File Format (Tiled Data) - Informational - continued

File	GPS Time min	GPS Time max	Extended Scan Angle	Scan Angle Rank	Scanner Channel	Scan Direction	Edge of Flight Line	User Data	Counts for Synthetic	Key-points	Withheld	Overlap
LD37891603.las	251046247.74	251048454.71	[-4187, 526]	[-25.122, 3.156]	[0, 0]	[0, 1]	[0, 1]	[0, 0]	0	0	0	532976
LD37891606.las	251046237.33	251048466.24	[-4194, 625]	[-25.164, 3.75]	[0, 0]	[0, 1]	[0, 1]	[0, 0]	0	0	0	409175
LD37891609.las	251046227.08	251048475.20	[-4193, 722]	[-25.158, 4.332]	[0, 0]	[0, 1]	[0, 1]	[0, 0]	0	0	0	71847
LD37891612.las	251046216.63	251048485.12	[-4158, 832]	[-24.948, 4.992]	[0, 0]	[0, 1]	[0, 1]	[0, 0]	0	0	0	55
LD37891615.las	251046205.37	251046217.33	[-2334, 937]	[-14.004, 5.622]	[0, 0]	[0, 1]	[0, 0]	[0, 0]	0	0	0	0
LD37891618.las	251046197.27	251046206.38	[-2258, 1013]	[-13.548, 6.078]	[0, 0]	[0, 1]	[0, 0]	[0, 0]	0	0	0	0
LD37921339.las	251047456.12	251047457.91	[-1417, 1812]	[-8.502, 10.872]	[0, 0]	[0, 1]	[0, 0]	[0, 0]	0	0	0	0
LD37921342.las	251047457.24	251047468.88	[-1519, 1798]	[-9.114, 10.788]	[0, 0]	[0, 1]	[0, 0]	[0, 0]	0	0	0	0
LD37921345.las	251047467.77	251047480.00	[-1621, 1701]	[-9.726, 10.206]	[0, 0]	[0, 1]	[0, 0]	[0, 0]	0	0	0	0
LD37921348.las	251047479.18	251047490.78	[-1731, 1594]	[-10.386, 9.564]	[0, 0]	[0, 1]	[0, 0]	[0, 0]	0	0	0	0
LD37921351.las	251047489.81	251047501.94	[-1801, 1482]	[-10.806, 8.892]	[0, 0]	[0, 1]	[0, 0]	[0, 0]	0	0	0	0
LD37921354.las	251047500.91	251047513.90	[-1905, 1397]	[-11.43, 8.382]	[0, 0]	[0, 1]	[0, 0]	[0, 0]	0	0	0	0
LD37921357.las	251047512.58	251047524.87	[-2036, 1296]	[-12.216, 7.776]	[0, 0]	[0, 1]	[0, 0]	[0, 0]	0	0	0	0
LD37921360.las	251047523.73	251047535.76	[-2127, 1165]	[-12.762, 6.99]	[0, 0]	[0, 1]	[0, 0]	[0, 0]	0	0	0	0
LD37921363.las	251047534.91	251047546.83	[-2142, 1077]	[-12.852, 6.462]	[0, 0]	[0, 1]	[0, 0]	[0, 0]	0	0	0	0
LD37921366.las	251047545.69	251047558.08	[-2271, 1050]	[-13.626, 6.3]	[0, 0]	[0, 1]	[0, 0]	[0, 0]	0	0	0	0
LD37921369.las	251047556.70	251047570.25	[-2392, 902]	[-14.352, 5.412]	[0, 0]	[0, 1]	[0, 0]	[0, 0]	0	0	0	0
LD37921372.las	251047110.78	251047581.22	[-4143, 771]	[-24.858, 4.626]	[0, 0]	[0, 1]	[0, 0]	[0, 0]	0	0	0	24
LD37921375.las	251047099.27	251047592.26	[-4175, 661]	[-25.05, 3.966]	[0, 0]	[0, 1]	[0, 1]	[0, 0]	0	0	0	26747
LD37921378.las	251047087.92	251047602.92	[-4199, 569]	[-25.194, 3.414]	[0, 0]	[0, 1]	[0, 1]	[0, 0]	0	0	0	346443
LD37921381.las	251047076.00	251047614.31	[-4200, 438]	[-25.2, 2.628]	[0, 0]	[0, 1]	[0, 1]	[0, 0]	0	0	0	548966
LD37921384.las	251047064.88	251047625.85	[-4193, 333]	[-25.158, 1.998]	[0, 0]	[0, 1]	[0, 1]	[0, 0]	0	0	0	651691
LD37921387.las	251047053.92	251047636.32	[-4199, 245]	[-25.194, 1.47]	[0, 0]	[0, 1]	[0, 1]	[0, 0]	0	0	0	762645
LD37921390.las	251047042.66	251047647.83	[-4193, 130]	[-25.158, 0.78]	[0, 0]	[0, 1]	[0, 1]	[0, 0]	0	0	0	643238
LD37921393.las	251047031.39	251047659.13	[-4192, 12]	[-25.152, 0.072]	[0, 0]	[0, 1]	[0, 1]	[0, 0]	0	0	0	680924
LD37921396.las	251047020.13	251047670.32	[-4194, -80]	[-25.164, -0.48]	[0, 0]	[0, 1]	[0, 1]	[0, 0]	0	0	0	1057454
LD37921399.las	251047009.11	251047681.70	[-4194, -162]	[-25.164, -0.972]	[0, 0]	[0, 1]	[0, 1]	[0, 0]	0	0	0	1114763
LD37921402.las	251046997.60	251047692.81	[-4192, -265]	[-25.152, -1.59]	[0, 0]	[0, 1]	[0, 1]	[0, 0]	0	0	0	1219329
LD37921405.las	251046986.20	251047704.02	[-4194, -389]	[-25.164, -2.334]	[0, 0]	[0, 1]	[0, 1]	[0, 0]	0	0	0	1312716
LD37921408.las	251046974.96	251047715.32	[-4191, -523]	[-25.146, -3.138]	[0, 0]	[0, 1]	[0, 1]	[0, 0]	0	0	0	1379485
LD37921411.las	251046963.55	251047726.21	[-4192, -610]	[-25.152, -3.66]	[0, 0]	[0, 1]	[0, 1]	[0, 0]	0	0	0	1497103
LD37921414.las	251046952.19	251047737.25	[-4195, -715]	[-25.17, -4.29]	[0, 0]	[0, 1]	[0, 1]	[0, 0]	0	0	0	1599675
LD37921417.las	251046940.83	251047748.55	[-4193, -850]	[-25.158, -5.1]	[0, 0]	[0, 1]	[0, 1]	[0, 0]	0	0	0	1724891
LD37921420.las	251046928.70	251047759.53	[-4193, -938]	[-25.158, -5.628]	[0, 0]	[0, 1]	[0, 1]	[0, 0]	0	0	0	1906321
LD37921423.las	251046918.17	251047769.74	[-4193, -1023]	[-25.158, -6.138]	[0, 0]	[0, 1]	[0, 1]	[0, 0]	0	0	0	1910910
LD37921426.las	251046906.25	251047781.54	[-4193, -1174]	[-25.158, -7.044]	[0, 0]	[0, 1]	[0, 1]	[0, 0]	0	0	0	2465035
LD37921429.las	251046894.72	251047793.14	[-4194, -1277]	[-25.164, -7.662]	[0, 0]	[0, 1]	[0, 1]	[0, 0]	0	0	0	2439479
LD37921432.las	251046883.08	251047804.09	[-4198, -1379]	[-25.188, -8.274]	[0, 0]	[0, 1]	[0, 1]	[0, 0]	0	0	0	2439842
LD37921435.las	251046872.34	251047815.69	[-4193, -1484]	[-25.158, -8.904]	[0, 0]	[0, 1]	[0, 1]	[0, 0]	0	0	0	2357783
LD37921438.las	251046860.89	251047826.39	[-4193, -1585]	[-25.158, -9.51]	[0, 0]	[0, 1]	[0, 1]	[0, 0]	0	0	0	2388531
LD37921441.las	251046848.83	251047837.35	[-4194, -1669]	[-25.164, -10.014]	[0, 0]	[0, 1]	[0, 1]	[0, 0]	0	0	0	3920085
LD37921444.las	251046837.36	251047848.36	[-4192, -1766]	[-25.152, -10.596]	[0, 0]	[0, 1]	[0, 1]	[0, 0]	0	0	0	2422999
LD37921447.las	251046826.49	251047859.32	[-4194, -1840]	[-25.164, -11.04]	[0, 0]	[0, 1]	[0, 1]	[0, 0]	0	0	0	2371299
LD37921450.las	251046814.93	251047870.69	[-4192, -1733]	[-25.152, -10.398]	[0, 0]	[0, 1]	[0, 1]	[0, 0]	0	0	0	2351484
LD37921453.las	251046803.61	251047882.17	[-4193, -1625]	[-25.158, -9.75]	[0, 0]	[0, 1]	[0, 1]	[0, 0]	0	0	0	2443001
LD37921456.las	251046791.83	251047893.07	[-4194, -1522]	[-25.164, -9.132]	[0, 0]	[0, 1]	[0, 1]	[0, 0]	0	0	0	2407224
LD37921459.las	251046780.96	251047904.06	[-4194, -1442]	[-25.164, -8.652]	[0, 0]	[0, 1]	[0, 1]	[0, 0]	0	0	0	2327092
LD37921462.las	251046769.49	251047914.97	[-4192, -1315]	[-25.152, -7.89]	[0, 0]	[0, 1]	[0, 1]	[0, 0]	0	0	0	2367318
LD37921465.las	251046758.85	251047926.07	[-4192, -1204]	[-25.152, -7.224]	[0, 0]	[0, 1]	[0, 1]	[0, 0]	0	0	0	2289236

DPH-1.3 Report on ASPRS LAS File Format (Tiled Data) - Informational - continued

File	GPS Time min	GPS Time max	Extended Scan Angle	Scan Angle Rank	Scanner Channel	Scan Direction	Edge of Flight Line	User Data	Counts for Synthetic	Key-points	Withheld	Overlap
LD37921468.las	251046747.58	251047937.14	[-4194, -1084]	[-25.164, -6.504]	[0, 0]	[0, 1]	[0, 1]	[0, 0]	0	0	0	2142156
LD37921471.las	251046736.02	251047948.29	[-4195, -974]	[-25.17, -5.844]	[0, 0]	[0, 1]	[0, 1]	[0, 0]	0	0	0	1956570
LD37921474.las	251046724.86	251047958.65	[-4195, -874]	[-25.17, -5.244]	[0, 0]	[0, 1]	[0, 1]	[0, 0]	0	0	0	1678316
LD37921477.las	251046713.69	251047970.49	[-4194, -786]	[-25.164, -4.716]	[0, 0]	[0, 1]	[0, 1]	[0, 0]	0	0	0	1726959
LD37921480.las	251046702.01	251047981.91	[-4197, -671]	[-25.182, -4.026]	[0, 0]	[0, 1]	[0, 1]	[0, 0]	0	0	0	1586344
LD37921483.las	251046690.93	251047991.97	[-4193, -558]	[-25.158, -3.348]	[0, 0]	[0, 1]	[0, 1]	[0, 0]	0	0	0	1271819
LD37921486.las	251046680.37	251048003.79	[-4201, -444]	[-25.206, -2.664]	[0, 0]	[0, 1]	[0, 1]	[0, 0]	0	0	0	1430086
LD37921489.las	251046668.83	251048015.53	[-4193, -320]	[-25.158, -1.92]	[0, 0]	[0, 1]	[0, 1]	[0, 0]	0	0	0	1977919
LD37921492.las	251046657.74	251048026.49	[-4178, -212]	[-25.068, -1.272]	[0, 0]	[0, 1]	[0, 1]	[0, 0]	0	0	0	1724576
LD37921495.las	251046645.84	251048037.94	[-4197, -104]	[-25.182, -0.624]	[0, 0]	[0, 1]	[0, 1]	[0, 0]	0	0	0	1169157
LD37921498.las	251046635.03	251048048.66	[-4195, -30]	[-25.17, -0.18]	[0, 0]	[0, 1]	[0, 1]	[0, 0]	0	0	0	1013394
LD37921501.las	251046623.56	251048060.20	[-4196, 82]	[-25.176, 0.492]	[0, 0]	[0, 1]	[0, 1]	[0, 0]	0	0	0	930963
LD37921504.las	251046612.33	251048071.56	[-4196, 220]	[-25.176, 1.32]	[0, 0]	[0, 1]	[0, 1]	[0, 0]	0	0	0	844182
LD37921507.las	251046602.06	251048082.35	[-4197, 279]	[-25.182, 1.674]	[0, 0]	[0, 1]	[0, 1]	[0, 0]	0	0	0	1044368
LD37921510.las	251046589.87	251048093.58	[-4193, 415]	[-25.158, 2.49]	[0, 0]	[0, 1]	[0, 1]	[0, 0]	0	0	0	773444
LD37921513.las	251046578.20	251048105.15	[-4196, 528]	[-25.176, 3.168]	[0, 0]	[0, 1]	[0, 1]	[0, 0]	0	0	0	406019
LD37921516.las	251046566.66	251048112.42	[-4192, 646]	[-25.152, 3.876]	[0, 0]	[0, 1]	[0, 1]	[0, 0]	0	0	0	26722
LD37921519.las	251046556.20	251046567.25	[-2552, 748]	[-15.312, 4.488]	[0, 0]	[0, 1]	[0, 0]	[0, 0]	0	0	0	0
LD37921522.las	251046544.15	251046556.87	[-2454, 877]	[-14.724, 5.262]	[0, 0]	[0, 1]	[0, 0]	[0, 0]	0	0	0	0
LD37921525.las	251046533.65	251046544.91	[-2336, 961]	[-14.016, 5.766]	[0, 0]	[0, 1]	[0, 0]	[0, 0]	0	0	0	0
LD37921528.las	251046522.33	251046534.37	[-2261, 1048]	[-13.566, 6.288]	[0, 0]	[0, 1]	[0, 0]	[0, 0]	0	0	0	0
LD37921531.las	251046510.73	251046523.15	[-2168, 1159]	[-13.008, 6.954]	[0, 0]	[0, 1]	[0, 0]	[0, 0]	0	0	0	0
LD37921534.las	251046499.63	251046511.59	[-2063, 1276]	[-12.378, 7.656]	[0, 0]	[0, 1]	[0, 0]	[0, 0]	0	0	0	0
LD37921537.las	251046488.36	251046500.44	[-1955, 1402]	[-11.73, 8.412]	[0, 0]	[0, 1]	[0, 0]	[0, 0]	0	0	0	0
LD37921540.las	251046477.39	251046489.15	[-1837, 1504]	[-11.022, 9.024]	[0, 0]	[0, 1]	[0, 0]	[0, 0]	0	0	0	0
LD37921543.las	251046467.13	251046478.20	[-1744, 1585]	[-10.464, 9.51]	[0, 0]	[0, 1]	[0, 0]	[0, 0]	0	0	0	0
LD37921546.las	251046455.67	251046467.85	[-1671, 1682]	[-10.026, 10.092]	[0, 0]	[0, 1]	[0, 0]	[0, 0]	0	0	0	0
LD37921549.las	251046444.25	251046456.51	[-1559, 1793]	[-9.354, 10.758]	[0, 0]	[0, 1]	[0, 0]	[0, 0]	0	0	0	0
LD37921552.las	251046433.82	251046445.04	[-1442, 1870]	[-8.652, 11.22]	[0, 0]	[0, 1]	[0, 0]	[0, 0]	0	0	0	0
LD37921555.las	251046421.82	251046434.60	[-1335, 1982]	[-8.01, 11.892]	[0, 0]	[0, 1]	[0, 0]	[0, 0]	0	0	0	0
LD37921558.las	251046410.80	251046422.60	[-1202, 2093]	[-7.212, 12.558]	[0, 0]	[0, 1]	[0, 0]	[0, 0]	0	0	0	0
LD37921561.las	251046400.34	251046411.50	[-1091, 2195]	[-6.546, 13.17]	[0, 0]	[0, 1]	[0, 0]	[0, 0]	0	0	0	0
LD37921564.las	251046388.46	251046401.17	[-982, 2280]	[-5.892, 13.68]	[0, 0]	[0, 1]	[0, 0]	[0, 0]	0	0	0	0
LD37921567.las	251045777.33	251046389.25	[-857, 4127]	[-5.142, 24.762]	[0, 0]	[0, 1]	[0, 0]	[0, 0]	0	0	0	23
LD37921570.las	251045792.32	251046378.07	[-772, 4160]	[-4.632, 24.96]	[0, 0]	[0, 1]	[0, 1]	[0, 0]	0	0	0	2145
LD37921573.las	251045799.69	251046367.08	[-664, 4159]	[-3.984, 24.954]	[0, 0]	[0, 1]	[0, 1]	[0, 0]	0	0	0	279438
LD37921576.las	251045811.31	251046356.60	[-554, 4160]	[-3.324, 24.96]	[0, 0]	[0, 1]	[0, 1]	[0, 0]	0	0	0	473498
LD37921579.las	251045822.63	251046345.85	[-455, 4161]	[-2.73, 24.966]	[0, 0]	[0, 1]	[0, 1]	[0, 0]	0	0	0	537022
LD37921582.las	251045832.71	251046334.69	[-349, 4163]	[-2.094, 24.978]	[0, 0]	[0, 1]	[0, 1]	[0, 0]	0	0	0	830600
LD37921585.las	251045843.82	251046323.39	[-245, 4159]	[-1.47, 24.954]	[0, 0]	[0, 1]	[0, 1]	[0, 0]	0	0	0	1071755
LD37921588.las	251045857.37	251046313.02	[-157, 4163]	[-0.942, 24.978]	[0, 0]	[0, 1]	[0, 1]	[0, 0]	0	0	0	973981
LD37921591.las	251045868.66	251046302.12	[-8, 4165]	[-0.048, 24.99]	[0, 0]	[0, 1]	[0, 1]	[0, 0]	0	0	0	1064699
LD37921594.las	251045880.58	251046291.52	[49, 4163]	[0.294, 24.978]	[0, 0]	[0, 1]	[0, 1]	[0, 0]	0	0	0	1061090
LD37921597.las	251045891.99	251046281.16	[141, 4163]	[0.846, 24.978]	[0, 0]	[0, 1]	[0, 1]	[0, 0]	0	0	0	1150293
LD37921600.las	251045903.02	251046269.16	[306, 4165]	[1.836, 24.99]	[0, 0]	[0, 1]	[0, 1]	[0, 0]	0	0	0	1314325
LD37921603.las	251045914.73	251046258.79	[380, 4165]	[2.28, 24.99]	[0, 0]	[0, 1]	[0, 1]	[0, 0]	0	0	0	1443115
LD37921606.las	251045926.55	251046247.73	[477, 4166]	[2.862, 24.996]	[0, 0]	[0, 1]	[0, 1]	[0, 0]	0	0	0	1520532
LD37921609.las	251045938.38	251046237.33	[576, 4159]	[3.456, 24.954]	[0, 0]	[0, 1]	[0, 1]	[0, 0]	0	0	0	1591730
LD37921612.las	251045950.21	251046227.08	[674, 4161]	[4.044, 24.966]	[0, 0]	[0, 1]	[0, 1]	[0, 0]	0	0	0	1722913

DPH-1.3 Report on ASPRS LAS File Format (Tiled Data) - Informational - continued

File	GPS Time min	GPS Time max	Extended Scan Angle	Scan Angle Rank	Scanner Channel	Scan Direction	Edge of Flight Line	User Data	Counts for Synthetic	Key-points	Withheld	Overlap
LD37921615.las	251045962.18	251046216.62	[782, 4164]	[4.692, 24.984]	[0, 0]	[0, 1]	[0, 1]	[0, 0]	0	0	0	1913812
LD37921618.las	251045974.80	251046205.37	[889, 4161]	[5.334, 24.966]	[0, 0]	[0, 1]	[0, 1]	[0, 0]	0	0	0	1301928
LD37951339.las	251047231.76	251047457.23	[-4189, -1358]	[-25.134, -8.148]	[0, 0]	[0, 1]	[0, 1]	[0, 0]	0	0	0	343578
LD37951342.las	251047220.93	251047467.76	[-4192, -1369]	[-25.152, -8.214]	[0, 0]	[0, 1]	[0, 1]	[0, 0]	0	0	0	2960308
LD37951345.las	251047210.22	251047479.16	[-4196, -1471]	[-25.176, -8.826]	[0, 0]	[0, 1]	[0, 1]	[0, 0]	0	0	0	2474972
LD37951348.las	251047199.05	251047489.80	[-4195, -1572]	[-25.17, -9.432]	[0, 0]	[0, 1]	[0, 1]	[0, 0]	0	0	0	2660975
LD37951351.las	251047187.40	251047500.89	[-4195, -1682]	[-25.17, -10.092]	[0, 0]	[0, 1]	[0, 1]	[0, 0]	0	0	0	2443318
LD37951354.las	251047176.88	251047512.57	[-4193, -1754]	[-25.158, -10.524]	[0, 0]	[0, 1]	[0, 1]	[0, 0]	0	0	0	2526875
LD37951357.las	251047166.04	251047523.72	[-4194, -1845]	[-25.164, -11.07]	[0, 0]	[0, 1]	[0, 1]	[0, 0]	0	0	0	2835822
LD37951360.las	251047154.66	251047534.90	[-4195, -1718]	[-25.17, -10.308]	[0, 0]	[0, 1]	[0, 1]	[0, 0]	0	0	59710	2403768
LD37951363.las	251047143.40	251047545.68	[-4198, -1609]	[-25.188, -9.654]	[0, 0]	[0, 1]	[0, 1]	[0, 0]	0	0	69430	2282489
LD37951366.las	251047132.28	251047556.70	[-4203, -1498]	[-25.218, -8.988]	[0, 0]	[0, 1]	[0, 1]	[0, 0]	0	0	0	2410814
LD37951369.las	251047121.67	251047568.80	[-4193, -1415]	[-25.158, -8.49]	[0, 0]	[0, 1]	[0, 1]	[0, 0]	0	0	0	2461476
LD37951372.las	251047110.13	251047580.08	[-4192, -1319]	[-25.152, -7.914]	[0, 0]	[0, 1]	[0, 1]	[0, 0]	0	0	0	2367430
LD37951375.las	251047098.89	251047591.10	[-4192, -1208]	[-25.152, -7.248]	[0, 0]	[0, 1]	[0, 1]	[0, 0]	0	0	0	2349298
LD37951378.las	251047087.47	251047601.86	[-4193, -1092]	[-25.158, -6.552]	[0, 0]	[0, 1]	[0, 1]	[0, 0]	0	0	0	2077153
LD37951381.las	251047075.57	251047613.14	[-4192, -973]	[-25.152, -5.838]	[0, 0]	[0, 1]	[0, 1]	[0, 0]	0	0	0	1938911
LD37951384.las	251047064.35	251047624.65	[-4191, -871]	[-25.146, -5.226]	[0, 0]	[0, 1]	[0, 1]	[0, 0]	0	0	0	1774501
LD37951387.las	251047053.24	251047635.09	[-4193, -814]	[-25.158, -4.884]	[0, 0]	[0, 1]	[0, 1]	[0, 0]	0	0	0	1586391
LD37951390.las	251047042.29	251047646.61	[-4192, -774]	[-25.152, -4.644]	[0, 0]	[0, 1]	[0, 1]	[0, 0]	0	0	0	1654009
LD37951393.las	251047031.16	251047658.12	[-4196, -591]	[-25.176, -3.546]	[0, 0]	[0, 1]	[0, 1]	[0, 0]	0	0	0	1514306
LD37951396.las	251047019.70	251047669.11	[-4196, -441]	[-25.176, -2.646]	[0, 0]	[0, 1]	[0, 1]	[0, 0]	0	0	0	1352518
LD37951399.las	251047008.57	251047680.39	[-4194, -366]	[-25.164, -2.196]	[0, 0]	[0, 1]	[0, 1]	[0, 0]	0	0	0	1280400
LD37951402.las	251046997.06	251047691.62	[-4194, -259]	[-25.164, -1.554]	[0, 0]	[0, 1]	[0, 1]	[0, 0]	0	0	0	1199361
LD37951405.las	251046985.64	251047702.74	[-4191, -153]	[-25.146, -0.918]	[0, 0]	[0, 1]	[0, 1]	[0, 0]	0	0	0	1079622
LD37951408.las	251046974.54	251047714.11	[-4196, -49]	[-25.176, -0.294]	[0, 0]	[0, 1]	[0, 1]	[0, 0]	0	0	0	1006938
LD37951411.las	251046962.95	251047724.93	[-4195, 92]	[-25.17, 0.552]	[0, 0]	[0, 1]	[0, 1]	[0, 0]	0	0	0	883658
LD37951414.las	251046951.57	251047735.72	[-4194, 161]	[-25.164, 0.966]	[0, 0]	[0, 1]	[0, 1]	[0, 0]	0	0	0	769345
LD37951417.las	251046940.16	251047747.50	[-4193, 250]	[-25.158, 1.5]	[0, 0]	[0, 1]	[0, 1]	[0, 0]	0	0	0	712258
LD37951420.las	251046928.29	251047758.14	[-4199, 393]	[-25.194, 2.358]	[0, 0]	[0, 1]	[0, 1]	[0, 0]	0	0	0	540265
LD37951423.las	251046917.59	251047768.42	[-4192, 482]	[-25.152, 2.892]	[0, 0]	[0, 1]	[0, 1]	[0, 0]	0	0	0	302554
LD37951426.las	251046905.70	251047779.54	[-4172, 605]	[-25.032, 3.63]	[0, 0]	[0, 1]	[0, 1]	[0, 0]	0	0	0	1204
LD37951429.las	251046894.17	251046906.24	[-2584, 719]	[-15.504, 4.314]	[0, 0]	[0, 1]	[0, 0]	[0, 0]	0	0	0	0
LD37951432.las	251046882.60	251046894.71	[-2486, 827]	[-14.916, 4.962]	[0, 0]	[0, 1]	[0, 0]	[0, 0]	0	0	0	0
LD37951435.las	251046871.76	251046883.07	[-2376, 931]	[-14.256, 5.586]	[0, 0]	[0, 1]	[0, 0]	[0, 0]	0	0	0	0
LD37951438.las	251046860.35	251046872.33	[-2283, 1046]	[-13.698, 6.276]	[0, 0]	[0, 1]	[0, 0]	[0, 0]	0	0	0	0
LD37951441.las	251046848.05	251046860.89	[-2166, 1149]	[-12.996, 6.894]	[0, 0]	[0, 1]	[0, 0]	[0, 0]	0	0	0	0
LD37951444.las	251046836.75	251046848.82	[-2072, 1255]	[-12.432, 7.53]	[0, 0]	[0, 1]	[0, 0]	[0, 0]	0	0	0	0
LD37951447.las	251046825.95	251046837.35	[-1968, 1343]	[-11.808, 8.058]	[0, 0]	[0, 1]	[0, 0]	[0, 0]	0	0	0	0
LD37951450.las	251046814.28	251046826.48	[-1893, 1459]	[-11.358, 8.754]	[0, 0]	[0, 1]	[0, 0]	[0, 0]	0	0	0	0
LD37951453.las	251046802.95	251046814.93	[-1781, 1563]	[-10.686, 9.378]	[0, 0]	[0, 1]	[0, 0]	[0, 0]	0	0	0	0
LD37951456.las	251046791.25	251046803.60	[-1672, 1660]	[-10.032, 9.96]	[0, 0]	[0, 1]	[0, 0]	[0, 0]	0	0	0	0
LD37951459.las	251046780.32	251046791.82	[-1571, 1745]	[-9.426, 10.47]	[0, 0]	[0, 1]	[0, 0]	[0, 0]	0	0	0	0
LD37951462.las	251046768.93	251046780.95	[-1491, 1867]	[-8.946, 11.202]	[0, 0]	[0, 1]	[0, 0]	[0, 0]	0	0	0	0
LD37951465.las	251046758.28	251046769.48	[-1364, 1965]	[-8.184, 11.79]	[0, 0]	[0, 1]	[0, 0]	[0, 0]	0	0	0	0
LD37951468.las	251046746.84	251046758.84	[-1252, 2086]	[-7.512, 12.516]	[0, 0]	[0, 1]	[0, 0]	[0, 0]	0	0	0	0
LD37951471.las	251046735.25	251046747.57	[-1132, 2184]	[-6.792, 13.104]	[0, 0]	[0, 1]	[0, 0]	[0, 0]	0	0	0	0
LD37951474.las	251046724.09	251046736.01	[-1023, 2285]	[-6.138, 13.71]	[0, 0]	[0, 1]	[0, 0]	[0, 0]	0	0	0	0
LD37951477.las	251046712.84	251046724.85	[-921, 2363]	[-5.526, 14.178]	[0, 0]	[0, 1]	[0, 0]	[0, 0]	0	0	0	0

DPH-1.3 Report on ASPRS LAS File Format (Tiled Data) - Informational - continued

File	GPS Time min	GPS Time max	Extended Scan Angle	Scan Angle Rank	Scanner Channel	Scan Direction	Edge of Flight Line	User Data	Counts for Synthetic	Key-points	Withheld	Overlap
LD37951480.las	251046701.36	251046713.67	[-834, 2479]	[-5.004, 14.874]	[0, 0]	[0, 1]	[0, 0]	[0, 0]	0	0	0	0
LD37951483.las	251045467.05	251046702.00	[-719, 4114]	[-4.314, 24.684]	[0, 0]	[0, 1]	[0, 0]	[0, 0]	0	0	0	13
LD37951486.las	251045470.87	251046690.93	[-607, 4157]	[-3.642, 24.942]	[0, 0]	[0, 1]	[0, 1]	[0, 0]	0	0	0	116145
LD37951489.las	251045479.97	251046680.35	[-492, 4159]	[-2.952, 24.954]	[0, 0]	[0, 1]	[0, 1]	[0, 0]	0	0	0	381340
LD37951492.las	251045491.25	251046668.83	[-368, 4165]	[-2.208, 24.99]	[0, 0]	[0, 1]	[0, 1]	[0, 0]	0	0	0	666801
LD37951495.las	251045502.22	251046657.73	[-259, 4159]	[-1.554, 24.954]	[0, 0]	[0, 1]	[0, 1]	[0, 0]	0	0	0	602985
LD37951498.las	251045512.82	251046645.83	[-152, 4161]	[-0.912, 24.966]	[0, 0]	[0, 1]	[0, 1]	[0, 0]	0	0	0	1133882
LD37951501.las	251045524.76	251046635.02	[-78, 4161]	[-0.468, 24.966]	[0, 0]	[0, 1]	[0, 1]	[0, 0]	0	0	0	1563102
LD37951504.las	251045535.99	251046623.56	[34, 4162]	[0.204, 24.972]	[0, 0]	[0, 1]	[0, 1]	[0, 0]	0	0	0	1605796
LD37951507.las	251045546.22	251046612.33	[171, 4163]	[1.026, 24.978]	[0, 0]	[0, 1]	[0, 1]	[0, 0]	0	0	0	1149005
LD37951510.las	251045557.46	251046602.05	[230, 4158]	[1.38, 24.948]	[0, 0]	[0, 1]	[0, 1]	[0, 0]	0	0	0	1123464
LD37951513.las	251045568.25	251046589.86	[368, 4160]	[2.208, 24.96]	[0, 0]	[0, 1]	[0, 1]	[0, 0]	0	0	0	1313944
LD37951516.las	251045580.17	251046578.20	[480, 4160]	[2.88, 24.96]	[0, 0]	[0, 1]	[0, 1]	[0, 0]	0	0	0	1311280
LD37951519.las	251045591.02	251046566.66	[598, 4159]	[3.588, 24.954]	[0, 0]	[0, 1]	[0, 1]	[0, 0]	0	0	0	1455814
LD37951522.las	251045602.24	251046556.19	[699, 4157]	[4.194, 24.942]	[0, 0]	[0, 1]	[0, 1]	[0, 0]	0	0	0	2651646
LD37951525.las	251045614.04	251046544.14	[828, 4162]	[4.968, 24.972]	[0, 0]	[0, 1]	[0, 1]	[0, 0]	0	0	0	2738054
LD37951528.las	251045624.79	251046533.64	[912, 4158]	[5.472, 24.948]	[0, 0]	[0, 1]	[0, 1]	[0, 0]	0	0	0	3004556
LD37951531.las	251045636.46	251046522.32	[1000, 4159]	[6.24, 24.954]	[0, 0]	[0, 1]	[0, 1]	[0, 0]	0	0	0	2454665
LD37951534.las	251045647.58	251046510.72	[1110, 4165]	[6.66, 24.99]	[0, 0]	[0, 1]	[0, 1]	[0, 0]	0	0	0	2289758
LD37951537.las	251045658.88	251046499.62	[1229, 4162]	[7.374, 24.972]	[0, 0]	[0, 1]	[0, 1]	[0, 0]	0	0	0	3318760
LD37951540.las	251045671.02	251046488.35	[1354, 4164]	[8.124, 24.984]	[0, 0]	[0, 1]	[0, 1]	[0, 0]	0	0	0	2678241
LD37951543.las	251045682.17	251046477.38	[1456, 4162]	[8.736, 24.972]	[0, 0]	[0, 1]	[0, 1]	[0, 0]	0	0	0	2260424
LD37951546.las	251045693.85	251046467.12	[1536, 4161]	[9.216, 24.966]	[0, 0]	[0, 1]	[0, 1]	[0, 0]	0	0	0	2260049
LD37951549.las	251045704.20	251046455.66	[1633, 4161]	[9.798, 24.966]	[0, 0]	[0, 1]	[0, 1]	[0, 0]	0	0	0	2524113
LD37951552.las	251045716.02	251046444.24	[1745, 4166]	[10.47, 24.996]	[0, 0]	[0, 1]	[0, 1]	[0, 0]	0	0	0	2347605
LD37951555.las	251045727.40	251046433.81	[1821, 4165]	[10.926, 24.99]	[0, 0]	[0, 1]	[0, 1]	[0, 0]	0	0	0	2524507
LD37951558.las	251045739.28	251046421.81	[1713, 4166]	[10.278, 24.996]	[0, 0]	[0, 1]	[0, 1]	[0, 0]	0	0	0	2320900
LD37951561.las	251045750.64	251046410.79	[1585, 4161]	[9.51, 24.966]	[0, 0]	[0, 1]	[0, 1]	[0, 0]	0	0	0	2340283
LD37951564.las	251045761.93	251046400.34	[1419, 4239]	[8.514, 25.434]	[0, 0]	[0, 1]	[0, 1]	[0, 0]	0	0	0	2711719
LD37951567.las	251045774.19	251046388.45	[1343, 4163]	[8.058, 24.978]	[0, 0]	[0, 1]	[0, 1]	[0, 0]	0	0	0	2600740
LD37951570.las	251045785.91	251046377.22	[1272, 4164]	[7.632, 24.984]	[0, 0]	[0, 1]	[0, 1]	[0, 0]	0	0	0	2574896
LD37951573.las	251045797.63	251046366.34	[1148, 4161]	[6.888, 24.966]	[0, 0]	[0, 1]	[0, 1]	[0, 0]	0	0	0	2125591
LD37951576.las	251045809.13	251046355.89	[1040, 4164]	[6.24, 24.984]	[0, 0]	[0, 1]	[0, 1]	[0, 0]	0	0	0	1881395
LD37951579.las	251045820.95	251046345.10	[931, 4159]	[5.586, 24.954]	[0, 0]	[0, 1]	[0, 1]	[0, 0]	0	0	0	1803844
LD37951582.las	251045831.87	251046333.70	[753, 4163]	[4.518, 24.978]	[0, 0]	[0, 1]	[0, 1]	[0, 0]	0	0	0	1717660
LD37951585.las	251045841.14	251046322.55	[708, 4162]	[4.248, 24.972]	[0, 0]	[0, 1]	[0, 1]	[0, 0]	0	0	0	1587669
LD37951588.las	251045855.03	251046312.38	[610, 4165]	[3.66, 24.99]	[0, 0]	[0, 1]	[0, 1]	[0, 0]	0	0	0	1537474
LD37951591.las	251045867.01	251046301.18	[544, 4160]	[3.264, 24.96]	[0, 0]	[0, 1]	[0, 1]	[0, 0]	0	0	0	1384194
LD37951594.las	251045878.78	251046290.70	[444, 4167]	[2.664, 25.002]	[0, 0]	[0, 1]	[0, 1]	[0, 0]	0	0	0	1313172
LD37951597.las	251045890.20	251046280.16	[302, 4158]	[1.812, 24.948]	[0, 0]	[0, 1]	[0, 1]	[0, 0]	0	0	0	1343455
LD37951600.las	251045901.31	251046268.24	[206, 4163]	[1.236, 24.978]	[0, 0]	[0, 1]	[0, 1]	[0, 0]	0	0	0	1120748
LD37951603.las	251045912.79	251046257.81	[85, 4161]	[0.51, 24.966]	[0, 0]	[0, 1]	[0, 1]	[0, 0]	0	0	0	1115061
LD37951606.las	251045924.18	251046246.93	[-5, 4160]	[-0.03, 24.96]	[0, 0]	[0, 1]	[0, 1]	[0, 0]	0	0	0	1001149
LD37951609.las	251045936.68	251046236.42	[-101, 4158]	[-0.606, 24.948]	[0, 0]	[0, 1]	[0, 1]	[0, 0]	0	0	0	855014
LD37951612.las	251045948.44	251046226.25	[-236, 4157]	[-1.416, 24.942]	[0, 0]	[0, 1]	[0, 1]	[0, 0]	0	0	0	778222
LD37951615.las	251045960.05	251046215.77	[-304, 4158]	[-1.824, 24.948]	[0, 0]	[0, 1]	[0, 1]	[0, 0]	0	0	0	737120
LD37951618.las	251045972.87	251046204.38	[-421, 4158]	[-2.526, 24.948]	[0, 0]	[0, 1]	[0, 1]	[0, 0]	0	0	0	479495
LD37981339.las	251047231.41	251047232.94	[-2516, 683]	[-15.096, 4.098]	[0, 0]	[0, 1]	[0, 0]	[0, 0]	0	0	0	0
LD37981342.las	251047220.62	251047231.74	[-2506, 792]	[-15.036, 4.752]	[0, 0]	[0, 1]	[0, 0]	[0, 0]	0	0	0	0

DPH-1.3 Report on ASPRS LAS File Format (Tiled Data) - Informational - continued

File	GPS Time min	GPS Time max	Extended Scan Angle	Scan Angle Rank	Scanner Channel	Scan Direction	Edge of Flight Line	User Data	Counts for Synthetic	Key-points	Withheld	Overlap
LD37981345.las	251047209.91	251047220.92	[-2404, 891]	[-14.424, 5.346]	[0, 0]	[0, 1]	[0, 0]	[0, 0]	0	0	0	0
LD37981348.las	251047198.60	251047210.21	[-2305, 989]	[-13.83, 5.934]	[0, 0]	[0, 1]	[0, 0]	[0, 0]	0	0	0	0
LD37981351.las	251047187.00	251047199.04	[-2200, 1090]	[-13.2, 6.54]	[0, 0]	[0, 1]	[0, 0]	[0, 0]	0	0	0	0
LD37981354.las	251047176.63	251047187.40	[-2105, 1197]	[-12.63, 7.182]	[0, 0]	[0, 1]	[0, 0]	[0, 0]	0	0	0	0
LD37981357.las	251047165.57	251047176.87	[-1996, 1301]	[-11.976, 7.806]	[0, 0]	[0, 1]	[0, 0]	[0, 0]	0	0	0	0
LD37981360.las	251047154.35	251047166.03	[-1893, 1413]	[-11.358, 8.478]	[0, 0]	[0, 1]	[0, 0]	[0, 0]	0	0	0	0
LD37981363.las	251047143.03	251047154.66	[-1767, 1526]	[-10.602, 9.156]	[0, 0]	[0, 1]	[0, 0]	[0, 0]	0	0	0	0
LD37981366.las	251047131.87	251047143.39	[-1657, 1639]	[-9.942, 9.834]	[0, 0]	[0, 1]	[0, 0]	[0, 0]	0	0	0	0
LD37981369.las	251047121.24	251047132.27	[-1546, 1718]	[-9.276, 10.308]	[0, 0]	[0, 1]	[0, 0]	[0, 0]	0	0	0	0
LD37981372.las	251047109.75	251047121.66	[-1463, 1808]	[-8.778, 10.848]	[0, 0]	[0, 1]	[0, 0]	[0, 0]	0	0	0	0
LD37981375.las	251047098.54	251047110.12	[-1367, 1913]	[-8.202, 11.478]	[0, 0]	[0, 1]	[0, 0]	[0, 0]	0	0	0	0
LD37981378.las	251047086.98	251047098.88	[-1257, 2030]	[-7.542, 12.18]	[0, 0]	[0, 1]	[0, 0]	[0, 0]	0	0	0	0
LD37981381.las	251047075.16	251047087.46	[-1140, 2155]	[-6.84, 12.93]	[0, 0]	[0, 1]	[0, 0]	[0, 0]	0	0	0	0
LD37981384.las	251047063.88	251047075.56	[-1021, 2259]	[-6.126, 13.554]	[0, 0]	[0, 1]	[0, 0]	[0, 0]	0	0	0	0
LD37981387.las	251047052.59	251047064.34	[-918, 2326]	[-5.508, 13.956]	[0, 0]	[0, 1]	[0, 0]	[0, 0]	0	0	0	0
LD37981390.las	251047041.96	251047053.23	[-865, 2363]	[-5.19, 14.178]	[0, 0]	[0, 1]	[0, 0]	[0, 0]	0	0	0	0
LD37981393.las	251047030.96	251047042.28	[-822, 2542]	[-4.932, 15.252]	[0, 0]	[0, 1]	[0, 0]	[0, 0]	0	0	0	0
LD37981396.las	251045130.21	251047031.15	[-639, 4161]	[-3.834, 24.966]	[0, 0]	[0, 1]	[0, 1]	[0, 0]	0	0	0	13939
LD37981399.las	251045140.09	251047019.69	[-489, 4160]	[-2.934, 24.96]	[0, 0]	[0, 1]	[0, 1]	[0, 0]	0	0	0	262219
LD37981402.las	251045151.64	251047008.56	[-414, 4162]	[-2.484, 24.972]	[0, 0]	[0, 1]	[0, 1]	[0, 0]	0	0	0	516262
LD37981405.las	251045163.01	251046997.05	[-307, 4157]	[-1.842, 24.942]	[0, 0]	[0, 1]	[0, 1]	[0, 0]	0	0	0	581085
LD37981408.las	251045173.70	251046985.63	[-201, 4163]	[-1.206, 24.978]	[0, 0]	[0, 1]	[0, 1]	[0, 0]	0	0	0	739155
LD37981411.las	251045184.76	251046974.53	[-97, 4162]	[-0.582, 24.972]	[0, 0]	[0, 1]	[0, 1]	[0, 0]	0	0	0	875626
LD37981414.las	251045196.15	251046962.95	[44, 4161]	[0.264, 24.966]	[0, 0]	[0, 1]	[0, 1]	[0, 0]	0	0	0	989546
LD37981417.las	251045207.67	251046951.56	[114, 4160]	[0.684, 24.96]	[0, 0]	[0, 1]	[0, 1]	[0, 0]	0	0	0	1024952
LD37981420.las	251045218.65	251046940.15	[202, 4159]	[1.212, 24.954]	[0, 0]	[0, 1]	[0, 1]	[0, 0]	0	0	0	1179705
LD37981423.las	251045230.36	251046928.28	[345, 4159]	[2.07, 24.954]	[0, 0]	[0, 1]	[0, 1]	[0, 0]	0	0	0	1221187
LD37981426.las	251045241.73	251046917.58	[435, 4158]	[2.61, 24.948]	[0, 0]	[0, 1]	[0, 1]	[0, 0]	0	0	0	1317229
LD37981429.las	251045252.94	251046905.69	[557, 4160]	[3.342, 24.96]	[0, 0]	[0, 1]	[0, 1]	[0, 0]	0	0	0	1408992
LD37981432.las	251045264.04	251046894.15	[670, 4159]	[4.02, 24.954]	[0, 0]	[0, 1]	[0, 1]	[0, 0]	0	0	0	1490761
LD37981435.las	251045274.98	251046882.59	[779, 4158]	[4.674, 24.948]	[0, 0]	[0, 1]	[0, 1]	[0, 0]	0	0	0	1646017
LD37981438.las	251045286.49	251046871.75	[882, 4161]	[5.292, 24.966]	[0, 0]	[0, 1]	[0, 1]	[0, 0]	0	0	0	2215724
LD37981441.las	251045297.80	251046860.34	[998, 4161]	[5.988, 24.966]	[0, 0]	[0, 1]	[0, 1]	[0, 0]	0	0	0	2801290
LD37981444.las	251045309.10	251046848.03	[1101, 4158]	[6.606, 24.948]	[0, 0]	[0, 1]	[0, 1]	[0, 0]	0	0	0	2171140
LD37981447.las	251045320.35	251046836.73	[1207, 4162]	[7.242, 24.972]	[0, 0]	[0, 1]	[0, 1]	[0, 0]	0	0	0	2600350
LD37981450.las	251045332.00	251046825.95	[1294, 4163]	[7.764, 24.978]	[0, 0]	[0, 1]	[0, 1]	[0, 0]	0	0	0	2505532
LD37981453.las	251045344.03	251046814.27	[1410, 4161]	[8.46, 24.966]	[0, 0]	[0, 1]	[0, 1]	[0, 0]	0	0	0	2288210
LD37981456.las	251045354.97	251046802.94	[1514, 4159]	[9.084, 24.954]	[0, 0]	[0, 1]	[0, 1]	[0, 0]	0	0	0	2374567
LD37981459.las	251045365.93	251046791.24	[1611, 4160]	[9.666, 24.96]	[0, 0]	[0, 1]	[0, 1]	[0, 0]	0	0	0	3092671
LD37981462.las	251045377.26	251046780.32	[1697, 4164]	[10.182, 24.984]	[0, 0]	[0, 1]	[0, 1]	[0, 0]	0	0	0	2385035
LD37981465.las	251045387.76	251046768.92	[1819, 4171]	[10.914, 25.026]	[0, 0]	[0, 1]	[0, 1]	[0, 0]	0	0	0	2593398
LD37981468.las	251045399.22	251046758.27	[1774, 4162]	[10.644, 24.972]	[0, 0]	[0, 1]	[0, 1]	[0, 0]	0	0	0	2864695
LD37981471.las	251045411.14	251046746.83	[1654, 4159]	[9.924, 24.954]	[0, 0]	[0, 1]	[0, 1]	[0, 0]	0	0	0	2303854
LD37981474.las	251045421.57	251046735.25	[1547, 4161]	[9.282, 24.966]	[0, 0]	[0, 1]	[0, 1]	[0, 0]	0	0	0	2354024
LD37981477.las	251045432.83	251046724.08	[1445, 4163]	[8.67, 24.978]	[0, 0]	[0, 1]	[0, 1]	[0, 0]	0	0	0	2486673
LD37981480.las	251045444.76	251046712.83	[1337, 4167]	[8.022, 25.002]	[0, 0]	[0, 1]	[0, 1]	[0, 0]	0	0	0	2441247
LD37981483.las	251045456.00	251046701.36	[1231, 4164]	[7.386, 24.984]	[0, 0]	[0, 1]	[0, 1]	[0, 0]	0	0	0	3288066
LD37981486.las	251045467.19	251046690.35	[1121, 4163]	[6.726, 24.978]	[0, 0]	[0, 1]	[0, 1]	[0, 0]	0	0	0	3138962
LD37981489.las	251045478.37	251046679.85	[1014, 4167]	[6.084, 25.002]	[0, 0]	[0, 1]	[0, 1]	[0, 0]	0	0	0	2130399

DPH-1.3 Report on ASPRS LAS File Format (Tiled Data) - Informational - continued

File	GPS Time min	GPS Time max	Extended Scan Angle	Scan Angle Rank	Scanner Channel	Scan Direction	Edge of Flight Line	User Data	Counts for Synthetic	Key-points	Withheld	Overlap
LD37981492.las	251045489.79	251046668.05	[907, 4162]	[5.442, 24.972]	[0, 0]	[0, 1]	[0, 1]	[0, 0]	0	0	0	1969186
LD37981495.las	251045500.72	251046657.02	[815, 4165]	[4.89, 24.99]	[0, 0]	[0, 1]	[0, 1]	[0, 0]	0	0	0	1675360
LD37981498.las	251045511.57	251046645.05	[721, 4165]	[4.326, 24.99]	[0, 0]	[0, 1]	[0, 1]	[0, 0]	0	0	0	1854213
LD37981501.las	251045523.08	251046634.28	[600, 4164]	[3.6, 24.984]	[0, 0]	[0, 1]	[0, 1]	[0, 0]	0	0	0	1758615
LD37981504.las	251045534.32	251046622.83	[467, 4169]	[2.802, 25.014]	[0, 0]	[0, 1]	[0, 1]	[0, 0]	0	0	0	1379708
LD37981507.las	251045544.64	251046611.75	[384, 4161]	[2.304, 24.966]	[0, 0]	[0, 1]	[0, 1]	[0, 0]	0	0	0	1194911
LD37981510.las	251045556.01	251046601.34	[277, 4164]	[1.662, 24.984]	[0, 0]	[0, 1]	[0, 1]	[0, 0]	0	0	0	1293576
LD37981513.las	251045566.70	251046589.23	[178, 4162]	[1.068, 24.972]	[0, 0]	[0, 1]	[0, 1]	[0, 0]	0	0	0	1332463
LD37981516.las	251045578.61	251046577.49	[44, 4163]	[0.264, 24.978]	[0, 0]	[0, 1]	[0, 1]	[0, 0]	0	0	0	1130017
LD37981519.las	251045589.39	251046566.10	[-83, 4162]	[-0.498, 24.972]	[0, 0]	[0, 1]	[0, 1]	[0, 0]	0	0	0	845583
LD37981522.las	251045600.49	251046555.61	[-174, 4158]	[-1.044, 24.948]	[0, 0]	[0, 1]	[0, 1]	[0, 0]	0	0	0	1326907
LD37981525.las	251045612.35	251046543.39	[-297, 4159]	[-1.782, 24.954]	[0, 0]	[0, 1]	[0, 1]	[0, 0]	0	0	0	1013939
LD37981528.las	251045623.26	251046532.89	[-375, 4158]	[-2.25, 24.948]	[0, 0]	[0, 1]	[0, 1]	[0, 0]	0	0	0	874450
LD37981531.las	251045634.94	251046521.48	[-465, 4159]	[-2.79, 24.954]	[0, 0]	[0, 1]	[0, 1]	[0, 0]	0	0	0	482171
LD37981534.las	251045645.96	251046510.04	[-602, 4163]	[-3.612, 24.978]	[0, 0]	[0, 1]	[0, 1]	[0, 0]	0	0	0	92699
LD37981537.las	251045657.34	251046495.88	[-719, 4122]	[-4.314, 24.732]	[0, 0]	[0, 1]	[0, 1]	[0, 0]	0	0	0	20
LD37981540.las	251045669.26	251046482.16	[-842, 2484]	[-5.052, 14.904]	[0, 0]	[0, 1]	[0, 0]	[0, 0]	0	0	0	0
LD37981543.las	251045680.65	251046469.84	[-902, 2379]	[-5.412, 14.274]	[0, 0]	[0, 1]	[0, 0]	[0, 0]	0	0	0	0
LD37981546.las	251045692.20	251045704.19	[-1003, 2338]	[-6.018, 14.028]	[0, 0]	[0, 1]	[0, 0]	[0, 0]	0	0	0	0
LD37981549.las	251045703.52	251045716.01	[-1159, 2214]	[-6.954, 13.284]	[0, 0]	[0, 1]	[0, 0]	[0, 0]	0	0	0	0
LD37981552.las	251045714.16	251045727.39	[-1276, 2077]	[-7.656, 12.462]	[0, 0]	[0, 1]	[0, 0]	[0, 0]	0	0	0	0
LD37981555.las	251045725.71	251045739.27	[-1349, 1944]	[-8.094, 11.664]	[0, 0]	[0, 1]	[0, 0]	[0, 0]	0	0	0	0
LD37981558.las	251045737.59	251045750.63	[-1449, 1872]	[-8.694, 11.232]	[0, 0]	[0, 1]	[0, 0]	[0, 0]	0	0	0	0
LD37981561.las	251045749.03	251045761.92	[-1559, 1760]	[-9.354, 10.56]	[0, 0]	[0, 1]	[0, 0]	[0, 0]	0	0	0	0
LD37981564.las	251045760.23	251045774.18	[-1697, 1634]	[-10.182, 9.804]	[0, 0]	[0, 1]	[0, 0]	[0, 0]	0	0	0	0
LD37981567.las	251045771.92	251045785.90	[-1755, 1467]	[-10.53, 8.802]	[0, 0]	[0, 1]	[0, 0]	[0, 0]	0	0	0	0
LD37981570.las	251045784.38	251045797.63	[-1808, 1391]	[-10.848, 8.346]	[0, 0]	[0, 1]	[0, 0]	[0, 0]	0	0	0	0
LD37981573.las	251045795.90	251045809.12	[-1919, 1320]	[-11.514, 7.92]	[0, 0]	[0, 1]	[0, 0]	[0, 0]	0	0	0	0
LD37981576.las	251045807.22	251045820.94	[-2021, 1195]	[-12.126, 7.17]	[0, 0]	[0, 1]	[0, 0]	[0, 0]	0	0	0	0
LD37981579.las	251045819.09	251045831.86	[-2127, 1090]	[-12.762, 6.54]	[0, 0]	[0, 1]	[0, 0]	[0, 0]	0	0	0	0
LD37981582.las	251045830.26	251045841.13	[-2278, 980]	[-13.668, 5.88]	[0, 0]	[0, 1]	[0, 0]	[0, 0]	0	0	0	0
LD37981585.las	251043681.71	251045855.02	[-4194, 831]	[-25.164, 4.986]	[0, 0]	[0, 1]	[0, 1]	[0, 0]	0	0	0	42583
LD37981588.las	251043671.40	251045867.01	[-4195, 769]	[-25.17, 4.614]	[0, 0]	[0, 1]	[0, 1]	[0, 0]	0	0	0	172260
LD37981591.las	251043659.74	251045878.78	[-4176, 659]	[-25.056, 3.954]	[0, 0]	[0, 1]	[0, 1]	[0, 0]	0	0	0	342872
LD37981594.las	251043648.40	251045890.18	[-4192, 592]	[-25.152, 3.552]	[0, 0]	[0, 1]	[0, 1]	[0, 0]	0	0	0	500712
LD37981597.las	251043637.52	251045901.30	[-4192, 492]	[-25.152, 2.952]	[0, 0]	[0, 1]	[0, 1]	[0, 0]	0	0	0	599162
LD37981600.las	251043626.49	251045912.78	[-4193, 349]	[-25.158, 2.094]	[0, 0]	[0, 1]	[0, 1]	[0, 0]	0	0	0	702335
LD37981603.las	251043615.18	251045924.17	[-4198, 255]	[-25.188, 1.53]	[0, 0]	[0, 1]	[0, 1]	[0, 0]	0	0	0	858311
LD37981606.las	251043602.72	251045936.67	[-4177, 137]	[-25.062, 0.822]	[0, 0]	[0, 1]	[0, 1]	[0, 0]	0	0	0	1027291
LD37981609.las	251043592.52	251045948.44	[-4193, 43]	[-25.158, 0.258]	[0, 0]	[0, 1]	[0, 1]	[0, 0]	0	0	0	967395
LD37981612.las	251043582.60	251045960.05	[-4194, -53]	[-25.164, -0.318]	[0, 0]	[0, 1]	[0, 1]	[0, 0]	0	0	0	981279
LD37981615.las	251043570.58	251045972.86	[-4200, -188]	[-25.2, -1.128]	[0, 0]	[0, 1]	[0, 1]	[0, 0]	0	0	0	1272888
LD37981618.las	251043561.72	251045981.39	[-4195, -256]	[-25.17, -1.536]	[0, 0]	[0, 1]	[0, 1]	[0, 0]	0	0	0	997849
LD38011339.las	251044920.74	251047232.60	[623, 4158]	[3.738, 24.948]	[0, 0]	[0, 1]	[0, 1]	[0, 0]	0	0	0	159180
LD38011342.las	251044922.02	251047231.41	[635, 4157]	[3.81, 24.942]	[0, 0]	[0, 1]	[0, 1]	[0, 0]	0	0	0	1412742
LD38011345.las	251044933.10	251047220.62	[743, 4159]	[4.458, 24.954]	[0, 0]	[0, 1]	[0, 1]	[0, 0]	0	0	0	1575506
LD38011348.las	251044944.55	251047209.91	[843, 4158]	[5.058, 24.948]	[0, 0]	[0, 1]	[0, 1]	[0, 0]	0	0	0	1684447
LD38011351.las	251044955.58	251047198.59	[941, 4156]	[5.646, 24.936]	[0, 0]	[0, 1]	[0, 1]	[0, 0]	0	0	0	1799885
LD38011354.las	251044966.42	251047186.99	[1042, 4157]	[6.252, 24.942]	[0, 0]	[0, 1]	[0, 1]	[0, 0]	0	0	0	2033214

DPH-1.3 Report on ASPRS LAS File Format (Tiled Data) - Informational - continued

File	GPS Time min	GPS Time max	Extended Scan Angle	Scan Angle Rank	Scanner Channel	Scan Direction	Edge of Flight Line	User Data	Counts for Synthetic	Key-points	Withheld	Overlap
LD38011357.las	251044978.66	251047176.63	[1148, 4159]	[6.888, 24.954]	[0, 0]	[0, 1]	[0, 1]	[0, 0]	0	0	0	2276484
LD38011360.las	251044989.81	251047165.56	[1251, 4159]	[7.506, 24.954]	[0, 0]	[0, 1]	[0, 1]	[0, 0]	0	0	0	2350160
LD38011363.las	251045001.34	251047154.34	[1365, 4158]	[8.19, 24.948]	[0, 0]	[0, 1]	[0, 1]	[0, 0]	0	0	0	2336594
LD38011366.las	251045012.57	251047143.02	[1478, 4158]	[8.868, 24.948]	[0, 0]	[0, 1]	[0, 1]	[0, 0]	0	0	0	2322442
LD38011369.las	251045023.92	251047131.87	[1591, 4161]	[9.546, 24.966]	[0, 0]	[0, 1]	[0, 1]	[0, 0]	0	0	0	3333283
LD38011372.las	251045035.17	251047121.23	[1669, 4165]	[10.014, 24.99]	[0, 0]	[0, 1]	[0, 1]	[0, 0]	0	0	0	2577359
LD38011375.las	251045047.39	251047109.75	[1759, 4159]	[10.554, 24.954]	[0, 0]	[0, 1]	[0, 1]	[0, 0]	0	0	0	2903365
LD38011378.las	251045059.27	251047098.54	[1806, 4161]	[10.836, 24.966]	[0, 0]	[0, 1]	[0, 1]	[0, 0]	0	0	0	2619389
LD38011381.las	251045070.54	251047086.97	[1678, 4163]	[10.068, 24.978]	[0, 0]	[0, 1]	[0, 1]	[0, 0]	0	0	0	2754567
LD38011384.las	251045081.18	251047075.16	[1571, 4162]	[9.426, 24.972]	[0, 0]	[0, 1]	[0, 1]	[0, 0]	0	0	0	3004979
LD38011387.las	251045092.62	251047063.87	[1479, 4161]	[8.874, 24.966]	[0, 0]	[0, 1]	[0, 1]	[0, 0]	0	0	0	3004532
LD38011390.las	251045104.37	251047052.57	[1388, 4278]	[8.328, 25.668]	[0, 0]	[0, 1]	[0, 1]	[0, 0]	0	0	0	2839139
LD38011393.las	251045116.40	251047041.95	[1255, 4315]	[7.53, 25.89]	[0, 0]	[0, 1]	[0, 1]	[0, 0]	0	0	0	2961772
LD38011396.las	251045127.32	251047030.95	[1166, 4160]	[6.996, 24.96]	[0, 0]	[0, 1]	[0, 1]	[0, 0]	0	0	0	2425680
LD38011399.las	251045138.75	251047019.27	[1068, 4160]	[6.408, 24.96]	[0, 0]	[0, 1]	[0, 1]	[0, 0]	0	0	0	2089048
LD38011402.las	251045150.20	251047008.05	[950, 4160]	[5.7, 24.96]	[0, 0]	[0, 1]	[0, 1]	[0, 0]	0	0	0	1893224
LD38011405.las	251045161.74	251046996.61	[862, 4162]	[5.172, 24.972]	[0, 0]	[0, 1]	[0, 1]	[0, 0]	0	0	0	1735829
LD38011408.las	251045172.57	251046985.13	[747, 4162]	[4.482, 24.972]	[0, 0]	[0, 1]	[0, 1]	[0, 0]	0	0	0	1577657
LD38011411.las	251045183.50	251046974.14	[633, 4163]	[3.798, 24.978]	[0, 0]	[0, 1]	[0, 1]	[0, 0]	0	0	0	1543146
LD38011414.las	251045194.71	251046962.36	[527, 4160]	[3.162, 24.96]	[0, 0]	[0, 1]	[0, 1]	[0, 0]	0	0	0	1401652
LD38011417.las	251045206.22	251046950.97	[425, 4160]	[2.55, 24.96]	[0, 0]	[0, 1]	[0, 1]	[0, 0]	0	0	0	1344633
LD38011420.las	251045217.36	251046939.51	[332, 4163]	[1.992, 24.978]	[0, 0]	[0, 1]	[0, 1]	[0, 0]	0	0	0	1250918
LD38011423.las	251045228.96	251046927.88	[220, 4162]	[1.32, 24.972]	[0, 0]	[0, 1]	[0, 1]	[0, 0]	0	0	0	1090884
LD38011426.las	251045240.29	251046917.06	[116, 4161]	[0.696, 24.966]	[0, 0]	[0, 1]	[0, 1]	[0, 0]	0	0	0	1099829
LD38011429.las	251045251.52	251046905.17	[-5, 4160]	[-0.03, 24.96]	[0, 0]	[0, 1]	[0, 1]	[0, 0]	0	0	0	954819
LD38011432.las	251045262.59	251046893.60	[-122, 4160]	[-0.732, 24.96]	[0, 0]	[0, 1]	[0, 1]	[0, 0]	0	0	0	854453
LD38011435.las	251045273.55	251046882.10	[-226, 4161]	[-1.356, 24.966]	[0, 0]	[0, 1]	[0, 1]	[0, 0]	0	0	0	695641
LD38011438.las	251045285.00	251046871.20	[-340, 4161]	[-2.04, 24.966]	[0, 0]	[0, 1]	[0, 1]	[0, 0]	0	0	0	718855
LD38011441.las	251045296.36	251046859.80	[-439, 4160]	[-2.634, 24.96]	[0, 0]	[0, 1]	[0, 1]	[0, 0]	0	0	0	442106
LD38011444.las	251045307.68	251046847.39	[-542, 4161]	[-3.252, 24.966]	[0, 0]	[0, 1]	[0, 1]	[0, 0]	0	0	0	163503
LD38011447.las	251045318.93	251046833.86	[-660, 4114]	[-3.96, 24.684]	[0, 0]	[0, 1]	[0, 0]	[0, 0]	0	0	0	14
LD38011450.las	251045330.47	251046824.63	[-756, 4143]	[-4.536, 24.858]	[0, 0]	[0, 1]	[0, 0]	[0, 0]	0	0	0	38
LD38011453.las	251045342.59	251045354.96	[-859, 2434]	[-5.154, 14.604]	[0, 0]	[0, 1]	[0, 0]	[0, 0]	0	0	0	0
LD38011456.las	251045353.37	251045365.92	[-971, 2359]	[-5.826, 14.154]	[0, 0]	[0, 1]	[0, 0]	[0, 0]	0	0	0	0
LD38011459.las	251045364.43	251045377.25	[-1083, 2244]	[-6.498, 13.464]	[0, 0]	[0, 1]	[0, 0]	[0, 0]	0	0	0	0
LD38011462.las	251045375.74	251045387.75	[-1191, 2143]	[-7.146, 12.858]	[0, 0]	[0, 1]	[0, 0]	[0, 0]	0	0	0	0
LD38011465.las	251045386.32	251045399.21	[-1294, 2036]	[-7.764, 12.216]	[0, 0]	[0, 1]	[0, 0]	[0, 0]	0	0	0	0
LD38011468.las	251045397.57	251045411.12	[-1391, 1923]	[-8.346, 11.538]	[0, 0]	[0, 1]	[0, 0]	[0, 0]	0	0	0	0
LD38011471.las	251045409.44	251045421.56	[-1515, 1822]	[-9.09, 10.932]	[0, 0]	[0, 1]	[0, 0]	[0, 0]	0	0	0	0
LD38011474.las	251045420.11	251045432.82	[-1625, 1702]	[-9.75, 10.212]	[0, 0]	[0, 1]	[0, 0]	[0, 0]	0	0	0	0
LD38011477.las	251045431.16	251045444.75	[-1710, 1596]	[-10.26, 9.576]	[0, 0]	[0, 1]	[0, 0]	[0, 0]	0	0	0	0
LD38011480.las	251045442.69	251045455.99	[-1826, 1498]	[-10.956, 8.988]	[0, 0]	[0, 1]	[0, 0]	[0, 0]	0	0	0	0
LD38011483.las	251045454.78	251045467.18	[-1936, 1384]	[-11.616, 8.304]	[0, 0]	[0, 1]	[0, 0]	[0, 0]	0	0	0	0
LD38011486.las	251045465.49	251045478.37	[-2041, 1278]	[-12.246, 7.668]	[0, 0]	[0, 1]	[0, 0]	[0, 0]	0	0	0	0
LD38011489.las	251045476.78	251045489.78	[-2148, 1169]	[-12.888, 7.014]	[0, 0]	[0, 1]	[0, 0]	[0, 0]	0	0	0	0
LD38011492.las	251045488.29	251045500.71	[-2257, 1063]	[-13.542, 6.378]	[0, 0]	[0, 1]	[0, 0]	[0, 0]	0	0	0	0
LD38011495.las	251045499.38	251045511.56	[-2346, 955]	[-14.076, 5.73]	[0, 0]	[0, 1]	[0, 0]	[0, 0]	0	0	0	0
LD38011498.las	251045510.24	251045523.07	[-2429, 864]	[-14.574, 5.184]	[0, 0]	[0, 1]	[0, 0]	[0, 0]	0	0	0	0
LD38011501.las	251044002.53	251045534.31	[-4173, 769]	[-25.038, 4.614]	[0, 0]	[0, 1]	[0, 0]	[0, 0]	0	0	0	21

DPH-1.3 Report on ASPRS LAS File Format (Tiled Data) - Informational - continued

File	GPS Time min	GPS Time max	Extended Scan Angle	Scan Angle Rank	Scanner Channel	Scan Direction	Edge of Flight Line	User Data	Counts for Synthetic	Key-points	Withheld	Overlap
LD38011504.las	251043987.33	251045544.63	[-4176, 648]	[-25.056, 3.888]	[0, 0]	[0, 1]	[0, 1]	[0, 0]	0	0	0	41066
LD38011507.las	251043976.41	251045556.01	[-4177, 516]	[-25.062, 3.096]	[0, 0]	[0, 1]	[0, 1]	[0, 0]	0	0	0	362320
LD38011510.las	251043965.19	251045566.69	[-4198, 433]	[-25.188, 2.598]	[0, 0]	[0, 1]	[0, 1]	[0, 0]	0	0	0	549750
LD38011513.las	251043953.43	251045578.61	[-4199, 325]	[-25.194, 1.95]	[0, 0]	[0, 1]	[0, 1]	[0, 0]	0	0	0	610495
LD38011516.las	251043941.22	251045589.38	[-4183, 226]	[-25.098, 1.356]	[0, 0]	[0, 1]	[0, 1]	[0, 0]	0	0	0	463310
LD38011519.las	251043930.09	251045600.48	[-4195, 92]	[-25.17, 0.552]	[0, 0]	[0, 1]	[0, 1]	[0, 0]	0	0	0	961920
LD38011522.las	251043918.65	251045612.34	[-4194, -35]	[-25.164, -0.21]	[0, 0]	[0, 1]	[0, 1]	[0, 0]	0	0	0	1153296
LD38011525.las	251043907.78	251045623.25	[-4201, -126]	[-25.206, -0.756]	[0, 0]	[0, 1]	[0, 1]	[0, 0]	0	0	0	1093077
LD38011528.las	251043895.24	251045634.94	[-4193, -248]	[-25.158, -1.488]	[0, 0]	[0, 1]	[0, 1]	[0, 0]	0	0	0	2056151
LD38011531.las	251043883.87	251045645.95	[-4177, -327]	[-25.062, -1.962]	[0, 0]	[0, 1]	[0, 1]	[0, 0]	0	0	0	1251472
LD38011534.las	251043871.85	251045657.32	[-4193, -417]	[-25.158, -2.502]	[0, 0]	[0, 1]	[0, 1]	[0, 0]	0	0	0	1428466
LD38011537.las	251043860.24	251045669.25	[-4197, -554]	[-25.182, -3.324]	[0, 0]	[0, 1]	[0, 1]	[0, 0]	0	0	0	1527441
LD38011540.las	251043850.19	251045680.64	[-4196, -672]	[-25.176, -4.032]	[0, 0]	[0, 1]	[0, 1]	[0, 0]	0	0	0	1377302
LD38011543.las	251043838.27	251045692.19	[-4192, -794]	[-25.152, -4.764]	[0, 0]	[0, 1]	[0, 1]	[0, 0]	0	0	0	1686755
LD38011546.las	251043827.55	251045703.51	[-4194, -854]	[-25.164, -5.124]	[0, 0]	[0, 1]	[0, 1]	[0, 0]	0	0	0	1878102
LD38011549.las	251043816.26	251045714.15	[-4197, -957]	[-25.182, -5.742]	[0, 0]	[0, 1]	[0, 1]	[0, 0]	0	0	0	1891831
LD38011552.las	251043804.33	251045725.70	[-4179, -1110]	[-25.074, -6.66]	[0, 0]	[0, 1]	[0, 1]	[0, 0]	0	0	0	2319222
LD38011555.las	251043793.79	251045737.58	[-4196, -1228]	[-25.176, -7.368]	[0, 0]	[0, 1]	[0, 1]	[0, 0]	0	0	0	2363146
LD38011558.las	251043782.28	251045749.01	[-4196, -1301]	[-25.176, -7.806]	[0, 0]	[0, 1]	[0, 1]	[0, 0]	0	0	0	2406877
LD38011561.las	251043771.64	251045760.22	[-4195, -1401]	[-25.17, -8.406]	[0, 0]	[0, 1]	[0, 1]	[0, 0]	0	0	0	2304106
LD38011564.las	251043760.17	251045771.91	[-4196, -1511]	[-25.176, -9.066]	[0, 0]	[0, 1]	[0, 1]	[0, 0]	0	0	0	2483369
LD38011567.las	251043749.32	251045784.37	[-4200, -1648]	[-25.2, -9.888]	[0, 0]	[0, 1]	[0, 1]	[0, 0]	0	0	97088	2264619
LD38011570.las	251043736.76	251045795.89	[-4196, -1706]	[-25.176, -10.236]	[0, 0]	[0, 1]	[0, 1]	[0, 0]	0	0	0	2741860
LD38011573.las	251043726.41	251045807.21	[-4195, -1760]	[-25.17, -10.56]	[0, 0]	[0, 1]	[0, 1]	[0, 0]	0	0	0	2465131
LD38011576.las	251043715.61	251045819.09	[-4193, -1688]	[-25.158, -10.128]	[0, 0]	[0, 1]	[0, 1]	[0, 0]	0	0	0	2520793
LD38011579.las	251043704.37	251045830.25	[-4195, -1583]	[-25.17, -9.498]	[0, 0]	[0, 1]	[0, 1]	[0, 0]	0	0	0	2394606
LD38011582.las	251043693.50	251045838.98	[-4196, -1490]	[-25.176, -8.94]	[0, 0]	[0, 1]	[0, 1]	[0, 0]	0	0	0	2021585
LD38011585.las	251043680.68	251045852.21	[-4199, -1318]	[-25.194, -7.908]	[0, 0]	[0, 1]	[0, 1]	[0, 0]	0	0	0	2789124
LD38011588.las	251043669.97	251045865.20	[-4195, -1258]	[-25.17, -7.548]	[0, 0]	[0, 1]	[0, 1]	[0, 0]	0	0	0	2455138
LD38011591.las	251043658.87	251045877.33	[-4191, -1171]	[-25.146, -7.026]	[0, 0]	[0, 1]	[0, 1]	[0, 0]	0	0	0	2331725
LD38011594.las	251043647.50	251045888.38	[-4202, -1060]	[-25.212, -6.36]	[0, 0]	[0, 1]	[0, 1]	[0, 0]	0	0	0	2030423
LD38011597.las	251043636.63	251045899.39	[-4195, -962]	[-25.17, -5.772]	[0, 0]	[0, 1]	[0, 1]	[0, 0]	0	0	0	1884374
LD38011600.las	251043625.43	251045911.41	[-4196, -857]	[-25.176, -5.142]	[0, 0]	[0, 1]	[0, 1]	[0, 0]	0	0	0	1833537
LD38011603.las	251043614.09	251045921.64	[-4198, -772]	[-25.188, -4.632]	[0, 0]	[0, 1]	[0, 1]	[0, 0]	0	0	0	1600685
LD38011606.las	251043601.76	251045934.58	[-4197, -630]	[-25.182, -3.78]	[0, 0]	[0, 1]	[0, 1]	[0, 0]	0	0	0	1793561
LD38011609.las	251043591.70	251045946.62	[-4195, -541]	[-25.17, -3.246]	[0, 0]	[0, 1]	[0, 1]	[0, 0]	0	0	70209	1492366
LD38011612.las	251043581.43	251045958.22	[-4189, -465]	[-25.134, -2.79]	[0, 0]	[0, 1]	[0, 1]	[0, 0]	0	0	0	1482756
LD38011615.las	251043569.60	251045970.49	[-4195, -352]	[-25.17, -2.112]	[0, 0]	[0, 1]	[0, 1]	[0, 0]	0	0	0	1474651
LD38011618.las	251043560.42	251045980.17	[-4195, -253]	[-25.17, -1.518]	[0, 0]	[0, 1]	[0, 1]	[0, 0]	0	0	0	1112196
LD38041339.las	251044919.50	251047232.27	[67, 4155]	[0.402, 24.93]	[0, 0]	[0, 1]	[0, 1]	[0, 0]	0	0	0	95627
LD38041342.las	251044920.86	251047231.11	[-49, 4159]	[-0.294, 24.954]	[0, 0]	[0, 1]	[0, 1]	[0, 0]	0	0	0	829563
LD38041345.las	251044931.70	251047220.32	[-166, 4164]	[-0.996, 24.984]	[0, 0]	[0, 1]	[0, 1]	[0, 0]	0	0	0	724951
LD38041348.las	251044943.40	251047209.57	[-277, 4161]	[-1.662, 24.966]	[0, 0]	[0, 1]	[0, 1]	[0, 0]	0	0	0	654264
LD38041351.las	251044954.45	251047198.19	[-388, 4160]	[-2.328, 24.96]	[0, 0]	[0, 1]	[0, 1]	[0, 0]	0	0	0	558572
LD38041354.las	251044965.21	251047186.62	[-475, 4163]	[-2.85, 24.978]	[0, 0]	[0, 1]	[0, 1]	[0, 0]	0	0	0	319123
LD38041357.las	251044977.17	251047176.36	[-591, 4160]	[-3.546, 24.96]	[0, 0]	[0, 1]	[0, 1]	[0, 0]	0	0	0	63023
LD38041360.las	251044988.47	251047161.05	[-688, 4145]	[-4.128, 24.87]	[0, 0]	[0, 1]	[0, 0]	[0, 0]	0	0	0	18
LD38041363.las	251045000.17	251045012.56	[-788, 2496]	[-4.728, 14.976]	[0, 0]	[0, 1]	[0, 0]	[0, 0]	0	0	0	0
LD38041366.las	251045011.27	251045023.91	[-908, 2396]	[-5.448, 14.376]	[0, 0]	[0, 1]	[0, 0]	[0, 0]	0	0	0	0

DPH-1.3 Report on ASPRS LAS File Format (Tiled Data) - Informational - continued

File	GPS Time min	GPS Time max	Extended Scan Angle	Scan Angle Rank	Scanner Channel	Scan Direction	Edge of Flight Line	User Data	Counts for Synthetic	Key-points	Withheld	Overlap
LD38041369.las	251045022.79	251045035.16	[-1039, 2273]	[-6.234, 13.638]	[0, 0]	[0, 1]	[0, 0]	[0, 0]	0	0	0	0
LD38041372.las	251045033.83	251045047.39	[-1139, 2136]	[-6.834, 12.816]	[0, 0]	[0, 1]	[0, 0]	[0, 0]	0	0	0	0
LD38041375.las	251045046.01	251045059.26	[-1236, 2033]	[-7.416, 12.198]	[0, 0]	[0, 1]	[0, 0]	[0, 0]	0	0	0	0
LD38041378.las	251045058.03	251045070.52	[-1337, 1940]	[-8.022, 11.64]	[0, 0]	[0, 1]	[0, 0]	[0, 0]	0	0	0	0
LD38041381.las	251045069.32	251045081.18	[-1464, 1855]	[-8.784, 11.13]	[0, 0]	[0, 1]	[0, 0]	[0, 0]	0	0	0	0
LD38041384.las	251045079.86	251045092.62	[-1567, 1726]	[-9.402, 10.356]	[0, 0]	[0, 1]	[0, 0]	[0, 0]	0	0	0	0
LD38041387.las	251045091.45	251045104.36	[-1655, 1620]	[-9.93, 9.72]	[0, 0]	[0, 1]	[0, 0]	[0, 0]	0	0	0	0
LD38041390.las	251045103.27	251045116.40	[-1749, 1527]	[-10.494, 9.162]	[0, 0]	[0, 1]	[0, 0]	[0, 0]	0	0	0	0
LD38041393.las	251045115.01	251045127.30	[-1888, 1437]	[-11.328, 8.622]	[0, 0]	[0, 1]	[0, 0]	[0, 0]	0	0	0	0
LD38041396.las	251045126.04	251045138.75	[-1981, 1303]	[-11.886, 7.818]	[0, 0]	[0, 1]	[0, 0]	[0, 0]	0	0	0	0
LD38041399.las	251045137.48	251045150.19	[-2071, 1215]	[-12.426, 7.29]	[0, 0]	[0, 1]	[0, 0]	[0, 0]	0	0	0	0
LD38041402.las	251045148.80	251045161.73	[-2188, 1116]	[-13.128, 6.696]	[0, 0]	[0, 1]	[0, 0]	[0, 0]	0	0	0	0
LD38041405.las	251045160.53	251045172.57	[-2281, 999]	[-13.686, 5.994]	[0, 0]	[0, 1]	[0, 0]	[0, 0]	0	0	0	0
LD38041408.las	251045171.47	251045183.49	[-2392, 910]	[-14.352, 5.46]	[0, 0]	[0, 1]	[0, 0]	[0, 0]	0	0	0	0
LD38041411.las	251045182.18	251045194.71	[-2489, 795]	[-14.934, 4.77]	[0, 0]	[0, 1]	[0, 0]	[0, 0]	0	0	0	0
LD38041414.las	251044327.59	251045206.21	[-4142, 681]	[-24.852, 4.086]	[0, 0]	[0, 1]	[0, 0]	[0, 0]	0	0	0	15
LD38041417.las	251044312.89	251045217.36	[-4193, 576]	[-25.158, 3.456]	[0, 0]	[0, 1]	[0, 1]	[0, 0]	0	0	0	92989
LD38041420.las	251044302.09	251045228.95	[-4197, 473]	[-25.182, 2.838]	[0, 0]	[0, 1]	[0, 1]	[0, 0]	0	0	0	370508
LD38041423.las	251044290.29	251045240.29	[-4178, 380]	[-25.068, 2.28]	[0, 0]	[0, 1]	[0, 1]	[0, 0]	0	0	0	549441
LD38041426.las	251044279.33	251045251.51	[-4194, 269]	[-25.164, 1.614]	[0, 0]	[0, 1]	[0, 1]	[0, 0]	0	0	0	671500
LD38041429.las	251044268.57	251045262.58	[-4195, 164]	[-25.17, 0.984]	[0, 0]	[0, 1]	[0, 1]	[0, 0]	0	0	0	786253
LD38041432.las	251044257.31	251045273.55	[-4199, 43]	[-25.194, 0.258]	[0, 0]	[0, 1]	[0, 1]	[0, 0]	0	0	0	977928
LD38041435.las	251044246.18	251045284.99	[-4194, -74]	[-25.164, -0.444]	[0, 0]	[0, 1]	[0, 1]	[0, 0]	0	0	0	1167875
LD38041438.las	251044234.13	251045296.35	[-4194, -178]	[-25.164, -1.068]	[0, 0]	[0, 1]	[0, 1]	[0, 0]	0	0	0	1154006
LD38041441.las	251044222.97	251045307.67	[-4193, -292]	[-25.158, -1.752]	[0, 0]	[0, 1]	[0, 1]	[0, 0]	0	0	0	1170727
LD38041444.las	251044211.62	251045318.92	[-4195, -391]	[-25.17, -2.346]	[0, 0]	[0, 1]	[0, 1]	[0, 0]	0	0	0	1304391
LD38041447.las	251044200.73	251045330.45	[-4198, -495]	[-25.188, -2.97]	[0, 0]	[0, 1]	[0, 1]	[0, 0]	0	0	0	1386954
LD38041450.las	251044189.62	251045342.59	[-4178, -611]	[-25.068, -3.666]	[0, 0]	[0, 1]	[0, 1]	[0, 0]	0	0	0	1458749
LD38041453.las	251044178.55	251045353.36	[-4194, -707]	[-25.164, -4.242]	[0, 0]	[0, 1]	[0, 1]	[0, 0]	0	0	0	1545276
LD38041456.las	251044166.84	251045364.42	[-4199, -812]	[-25.194, -4.872]	[0, 0]	[0, 1]	[0, 1]	[0, 0]	0	0	0	1723748
LD38041459.las	251044154.82	251045375.73	[-4194, -923]	[-25.164, -5.538]	[0, 0]	[0, 1]	[0, 1]	[0, 0]	0	0	0	1927150
LD38041462.las	251044143.99	251045386.31	[-4195, -1035]	[-25.17, -6.21]	[0, 0]	[0, 1]	[0, 1]	[0, 0]	0	0	0	1953895
LD38041465.las	251044133.40	251045397.56	[-4197, -1143]	[-25.182, -6.858]	[0, 0]	[0, 1]	[0, 1]	[0, 0]	0	0	0	2108556
LD38041468.las	251044121.87	251045409.43	[-4193, -1246]	[-25.158, -7.476]	[0, 0]	[0, 1]	[0, 1]	[0, 0]	0	0	0	2484564
LD38041471.las	251044110.64	251045420.10	[-4194, -1342]	[-25.164, -8.052]	[0, 0]	[0, 1]	[0, 1]	[0, 0]	0	0	0	2360885
LD38041474.las	251044099.58	251045431.15	[-4199, -1467]	[-25.194, -8.802]	[0, 0]	[0, 1]	[0, 1]	[0, 0]	0	0	0	2308503
LD38041477.las	251044087.96	251045442.68	[-4194, -1577]	[-25.164, -9.462]	[0, 0]	[0, 1]	[0, 1]	[0, 0]	0	0	0	2452873
LD38041480.las	251044076.87	251045454.77	[-4196, -1651]	[-25.176, -9.906]	[0, 0]	[0, 1]	[0, 1]	[0, 0]	0	0	0	2474699
LD38041483.las	251044065.32	251045465.48	[-4195, -1779]	[-25.17, -10.674]	[0, 0]	[0, 1]	[0, 1]	[0, 0]	0	0	0	2346448
LD38041486.las	251044053.77	251045476.77	[-4197, -1814]	[-25.182, -10.884]	[0, 0]	[0, 1]	[0, 1]	[0, 0]	0	0	0	2982646
LD38041489.las	251044042.75	251045488.27	[-4194, -1706]	[-25.164, -10.236]	[0, 0]	[0, 1]	[0, 1]	[0, 0]	0	0	0	3221158
LD38041492.las	251044031.11	251045499.37	[-4194, -1586]	[-25.164, -9.516]	[0, 0]	[0, 1]	[0, 1]	[0, 0]	0	0	0	2221020
LD38041495.las	251044020.58	251045510.23	[-4194, -1494]	[-25.164, -8.964]	[0, 0]	[0, 1]	[0, 1]	[0, 0]	0	0	0	2191866
LD38041498.las	251044009.79	251045521.40	[-4199, -1402]	[-25.194, -8.412]	[0, 0]	[0, 1]	[0, 1]	[0, 0]	0	0	0	2343532
LD38041501.las	251043998.27	251045532.75	[-4194, -1270]	[-25.164, -7.62]	[0, 0]	[0, 1]	[0, 1]	[0, 0]	0	0	0	2460711
LD38041504.las	251043986.63	251045543.06	[-4196, -1166]	[-25.176, -6.996]	[0, 0]	[0, 1]	[0, 1]	[0, 0]	0	0	0	2382573
LD38041507.las	251043975.76	251045554.24	[-4200, -1060]	[-25.2, -6.36]	[0, 0]	[0, 1]	[0, 1]	[0, 0]	0	0	0	2394805
LD38041510.las	251043964.19	251045565.35	[-4194, -972]	[-25.164, -5.832]	[0, 0]	[0, 1]	[0, 1]	[0, 0]	0	0	0	1895991
LD38041513.las	251043952.37	251045576.73	[-4195, -923]	[-25.17, -5.538]	[0, 0]	[0, 1]	[0, 1]	[0, 0]	0	0	0	1747545

DPH-1.3 Report on ASPRS LAS File Format (Tiled Data) - Informational - continued

File	GPS Time min	GPS Time max	Extended Scan Angle	Scan Angle Rank	Scanner Channel	Scan Direction	Edge of Flight Line	User Data	Counts for Synthetic	Key-points	Withheld	Overlap
LD38041516.las	251043940.39	251045587.73	[-4192, -793]	[-25.152, -4.758]	[0, 0]	[0, 1]	[0, 1]	[0, 0]	0	0	0	1704286
LD38041519.las	251043929.27	251045598.68	[-4194, -641]	[-25.164, -3.846]	[0, 0]	[0, 1]	[0, 1]	[0, 0]	0	0	0	1776778
LD38041522.las	251043917.78	251045610.78	[-4193, -506]	[-25.158, -3.036]	[0, 0]	[0, 1]	[0, 1]	[0, 0]	0	0	0	1889029
LD38041525.las	251043906.71	251045621.76	[-4193, -436]	[-25.158, -2.616]	[0, 0]	[0, 1]	[0, 1]	[0, 0]	0	0	0	1442706
LD38041528.las	251043894.32	251045633.44	[-4178, -315]	[-25.068, -1.89]	[0, 0]	[0, 1]	[0, 1]	[0, 0]	0	0	0	1423978
LD38041531.las	251043883.07	251045644.49	[-4199, -215]	[-25.194, -1.29]	[0, 0]	[0, 1]	[0, 1]	[0, 0]	0	0	0	1855841
LD38041534.las	251043871.13	251045655.83	[-4194, -78]	[-25.164, -0.468]	[0, 0]	[0, 1]	[0, 1]	[0, 0]	0	0	0	1132809
LD38041537.las	251043859.54	251045667.54	[-4194, 24]	[-25.164, 0.144]	[0, 0]	[0, 1]	[0, 1]	[0, 0]	0	0	0	1091562
LD38041540.las	251043849.27	251045679.13	[-4192, 86]	[-25.152, 0.516]	[0, 0]	[0, 1]	[0, 1]	[0, 0]	0	0	0	832129
LD38041543.las	251043837.55	251045690.85	[-4199, 235]	[-25.194, 1.41]	[0, 0]	[0, 1]	[0, 1]	[0, 0]	0	0	0	742797
LD38041546.las	251043826.69	251045702.17	[-4195, 329]	[-25.17, 1.974]	[0, 0]	[0, 1]	[0, 1]	[0, 0]	0	0	0	677889
LD38041549.las	251043815.40	251045711.95	[-4195, 417]	[-25.17, 2.502]	[0, 0]	[0, 1]	[0, 1]	[0, 0]	0	0	0	322556
LD38041552.las	251043803.64	251045722.29	[-4195, 572]	[-25.17, 3.432]	[0, 0]	[0, 1]	[0, 1]	[0, 0]	0	0	0	166884
LD38041555.las	251043792.93	251043804.33	[-2623, 656]	[-15.738, 3.936]	[0, 0]	[0, 1]	[0, 0]	[0, 0]	0	0	0	0
LD38041558.las	251043781.38	251045742.10	[-4177, 774]	[-25.062, 4.644]	[0, 0]	[0, 1]	[0, 0]	[0, 0]	0	0	0	33
LD38041561.las	251043770.76	251043782.28	[-2428, 864]	[-14.568, 5.184]	[0, 0]	[0, 1]	[0, 0]	[0, 0]	0	0	0	0
LD38041564.las	251043759.15	251043771.64	[-2323, 974]	[-13.938, 5.844]	[0, 0]	[0, 1]	[0, 0]	[0, 0]	0	0	0	0
LD38041567.las	251043748.41	251043760.16	[-2197, 1035]	[-13.182, 6.21]	[0, 0]	[0, 1]	[0, 0]	[0, 0]	0	0	0	0
LD38041570.las	251043735.96	251043749.31	[-2107, 1190]	[-12.642, 7.14]	[0, 0]	[0, 1]	[0, 0]	[0, 0]	0	0	0	0
LD38041573.las	251043725.68	251043736.75	[-1957, 1280]	[-11.742, 7.68]	[0, 0]	[0, 1]	[0, 0]	[0, 0]	0	0	0	0
LD38041576.las	251043714.63	251043726.40	[-1845, 1375]	[-11.07, 8.25]	[0, 0]	[0, 1]	[0, 0]	[0, 0]	0	0	0	0
LD38041579.las	251043703.43	251043715.60	[-1737, 1464]	[-10.422, 8.784]	[0, 0]	[0, 1]	[0, 0]	[0, 0]	0	0	0	0
LD38041582.las	251043692.59	251043704.36	[-1632, 1544]	[-9.792, 9.264]	[0, 0]	[0, 1]	[0, 0]	[0, 0]	0	0	0	0
LD38041585.las	251043679.45	251043693.49	[-1538, 1733]	[-9.228, 10.398]	[0, 0]	[0, 1]	[0, 0]	[0, 0]	0	0	0	0
LD38041588.las	251043668.92	251043680.67	[-1365, 1784]	[-8.19, 10.704]	[0, 0]	[0, 1]	[0, 0]	[0, 0]	0	0	0	0
LD38041591.las	251043658.03	251043669.96	[-1306, 1872]	[-7.836, 11.232]	[0, 0]	[0, 1]	[0, 0]	[0, 0]	0	0	0	0
LD38041594.las	251043646.63	251043658.86	[-1219, 2003]	[-7.314, 12.018]	[0, 0]	[0, 1]	[0, 0]	[0, 0]	0	0	0	0
LD38041597.las	251043635.73	251043647.49	[-1107, 2104]	[-6.642, 12.624]	[0, 0]	[0, 1]	[0, 0]	[0, 0]	0	0	0	0
LD38041600.las	251043624.13	251043636.62	[-1010, 2212]	[-6.06, 13.272]	[0, 0]	[0, 1]	[0, 0]	[0, 0]	0	0	0	0
LD38041603.las	251042473.72	251043625.42	[-904, 4127]	[-5.424, 24.762]	[0, 0]	[0, 1]	[0, 0]	[0, 0]	0	0	0	12
LD38041606.las	251042486.13	251043614.08	[-821, 4142]	[-4.926, 24.852]	[0, 0]	[0, 1]	[0, 0]	[0, 0]	0	0	0	1
LD38041609.las	251042495.93	251043601.75	[-678, 4157]	[-4.068, 24.942]	[0, 0]	[0, 1]	[0, 1]	[0, 0]	0	0	0	94403
LD38041612.las	251042503.17	251043591.69	[-589, 4158]	[-3.534, 24.948]	[0, 0]	[0, 1]	[0, 1]	[0, 0]	0	0	0	386403
LD38041615.las	251042514.50	251043581.42	[-514, 4163]	[-3.084, 24.978]	[0, 0]	[0, 1]	[0, 1]	[0, 0]	0	0	0	587923
LD38041618.las	251042526.18	251043569.59	[-400, 4158]	[-2.4, 24.948]	[0, 0]	[0, 1]	[0, 1]	[0, 0]	0	0	0	580219
LD38071339.las	251044605.11	251044920.85	[-4183, 124]	[-25.098, 0.744]	[0, 0]	[0, 1]	[0, 1]	[0, 0]	0	0	0	82549
LD38071342.las	251044593.85	251044931.69	[-4189, 114]	[-25.134, 0.684]	[0, 0]	[0, 1]	[0, 1]	[0, 0]	0	0	0	856661
LD38071345.las	251044583.03	251044943.39	[-4195, 0]	[-25.17, 0]	[0, 0]	[0, 1]	[0, 1]	[0, 0]	0	0	0	923198
LD38071348.las	251044571.49	251044954.43	[-4194, -118]	[-25.164, -0.708]	[0, 0]	[0, 1]	[0, 1]	[0, 0]	0	0	0	998425
LD38071351.las	251044560.61	251044965.20	[-4194, -228]	[-25.164, -1.368]	[0, 0]	[0, 1]	[0, 1]	[0, 0]	0	0	0	1107644
LD38071354.las	251044549.10	251044977.16	[-4193, -340]	[-25.158, -2.04]	[0, 0]	[0, 1]	[0, 1]	[0, 0]	0	0	0	1235106
LD38071357.las	251044537.58	251044988.46	[-4192, -427]	[-25.152, -2.562]	[0, 0]	[0, 1]	[0, 1]	[0, 0]	0	0	0	1327603
LD38071360.las	251044526.94	251045000.16	[-4176, -543]	[-25.056, -3.258]	[0, 0]	[0, 1]	[0, 1]	[0, 0]	0	0	0	1416793
LD38071363.las	251044515.54	251045011.26	[-4193, -639]	[-25.158, -3.834]	[0, 0]	[0, 1]	[0, 1]	[0, 0]	0	0	0	1775786
LD38071366.las	251044504.53	251045022.78	[-4193, -740]	[-25.158, -4.44]	[0, 0]	[0, 1]	[0, 1]	[0, 0]	0	0	0	1611122
LD38071369.las	251044493.34	251045033.82	[-4199, -860]	[-25.194, -5.16]	[0, 0]	[0, 1]	[0, 1]	[0, 0]	0	0	0	1730689
LD38071372.las	251044482.21	251045046.01	[-4195, -990]	[-25.17, -5.94]	[0, 0]	[0, 1]	[0, 1]	[0, 0]	0	0	0	1893904
LD38071375.las	251044470.76	251045058.02	[-4195, -1091]	[-25.17, -6.546]	[0, 0]	[0, 1]	[0, 1]	[0, 0]	0	0	0	2113970
LD38071378.las	251044459.54	251045069.31	[-4196, -1187]	[-25.176, -7.122]	[0, 0]	[0, 1]	[0, 1]	[0, 0]	0	0	0	2367782

DPH-1.3 Report on ASPRS LAS File Format (Tiled Data) - Informational - continued

File	GPS Time min	GPS Time max	Extended Scan Angle	Scan Angle Rank	Scanner Channel	Scan Direction	Edge of Flight Line	User Data	Counts for Synthetic	Key-points	Withheld	Overlap
LD38071381.las	251044448.71	251045079.86	[-4193, -1288]	[-25.158, -7.728]	[0, 0]	[0, 1]	[0, 1]	[0, 0]	0	0	0	2245704
LD38071384.las	251044437.36	251045091.44	[-4194, -1416]	[-25.164, -8.496]	[0, 0]	[0, 1]	[0, 1]	[0, 0]	0	0	0	2450332
LD38071387.las	251044426.35	251045103.27	[-4194, -1519]	[-25.164, -9.114]	[0, 0]	[0, 1]	[0, 1]	[0, 0]	0	0	0	2431326
LD38071390.las	251044415.28	251045115.00	[-4194, -1606]	[-25.164, -9.636]	[0, 0]	[0, 1]	[0, 1]	[0, 0]	0	0	0	2457779
LD38071393.las	251044403.09	251045126.03	[-4194, -1700]	[-25.164, -10.2]	[0, 0]	[0, 1]	[0, 1]	[0, 0]	0	0	0	2540566
LD38071396.las	251044391.64	251045137.47	[-4193, -1840]	[-25.158, -11.04]	[0, 0]	[0, 1]	[0, 1]	[0, 0]	0	0	0	2697075
LD38071399.las	251044380.55	251045148.79	[-4193, -1782]	[-25.158, -10.692]	[0, 0]	[0, 1]	[0, 1]	[0, 0]	0	0	0	2488321
LD38071402.las	251044369.32	251045160.52	[-4194, -1683]	[-25.164, -10.098]	[0, 0]	[0, 1]	[0, 1]	[0, 0]	0	0	0	2672059
LD38071405.las	251044357.38	251045171.46	[-4196, -1571]	[-25.176, -9.426]	[0, 0]	[0, 1]	[0, 1]	[0, 0]	0	0	0	2422585
LD38071408.las	251044345.89	251045182.16	[-4193, -1476]	[-25.158, -8.856]	[0, 0]	[0, 1]	[0, 1]	[0, 0]	0	0	0	2343227
LD38071411.las	251044334.97	251045193.42	[-4193, -1385]	[-25.158, -8.31]	[0, 0]	[0, 1]	[0, 1]	[0, 0]	0	0	0	2336304
LD38071414.las	251044323.43	251045204.92	[-4185, -1266]	[-25.11, -7.596]	[0, 0]	[0, 1]	[0, 1]	[0, 0]	0	0	0	2432937
LD38071417.las	251044312.27	251045216.14	[-4194, -1137]	[-25.164, -6.822]	[0, 0]	[0, 1]	[0, 1]	[0, 0]	0	0	0	2268601
LD38071420.las	251044301.37	251045227.63	[-4195, -1053]	[-25.17, -6.318]	[0, 0]	[0, 1]	[0, 1]	[0, 0]	0	0	0	1988237
LD38071423.las	251044289.76	251045238.82	[-4193, -926]	[-25.158, -5.556]	[0, 0]	[0, 1]	[0, 1]	[0, 0]	0	0	0	1862652
LD38071426.las	251044278.77	251045250.11	[-4194, -813]	[-25.164, -4.878]	[0, 0]	[0, 1]	[0, 1]	[0, 0]	0	0	0	1689132
LD38071429.las	251044268.13	251045261.14	[-4193, -693]	[-25.158, -4.158]	[0, 0]	[0, 1]	[0, 1]	[0, 0]	0	0	0	1545585
LD38071432.las	251044256.63	251045272.17	[-4177, -607]	[-25.062, -3.642]	[0, 0]	[0, 1]	[0, 1]	[0, 0]	0	0	0	1523846
LD38071435.las	251044245.52	251045283.51	[-4194, -528]	[-25.164, -3.168]	[0, 0]	[0, 1]	[0, 1]	[0, 0]	0	0	0	1719857
LD38071438.las	251044233.59	251045294.85	[-4193, -397]	[-25.158, -2.382]	[0, 0]	[0, 1]	[0, 1]	[0, 0]	0	0	0	1281549
LD38071441.las	251044222.44	251045306.24	[-4195, -266]	[-25.17, -1.596]	[0, 0]	[0, 1]	[0, 1]	[0, 0]	0	0	0	1204664
LD38071444.las	251044210.90	251045317.59	[-4191, -147]	[-25.146, -0.882]	[0, 0]	[0, 1]	[0, 1]	[0, 0]	0	0	0	1124505
LD38071447.las	251044200.02	251045328.92	[-4194, -60]	[-25.164, -0.36]	[0, 0]	[0, 1]	[0, 1]	[0, 0]	0	0	0	1074833
LD38071450.las	251044189.06	251045340.56	[-4176, 52]	[-25.056, 0.312]	[0, 0]	[0, 1]	[0, 1]	[0, 0]	0	0	0	939249
LD38071453.las	251044177.86	251045352.10	[-4194, 165]	[-25.164, 0.99]	[0, 0]	[0, 1]	[0, 1]	[0, 0]	0	0	0	862041
LD38071456.las	251044166.03	251045362.86	[-4192, 270]	[-25.152, 1.62]	[0, 0]	[0, 1]	[0, 1]	[0, 0]	0	0	0	657673
LD38071459.las	251044154.24	251045374.26	[-4197, 397]	[-25.182, 2.382]	[0, 0]	[0, 1]	[0, 1]	[0, 0]	0	0	0	584731
LD38071462.las	251044143.26	251045384.87	[-4178, 500]	[-25.068, 3]	[0, 0]	[0, 1]	[0, 1]	[0, 0]	0	0	0	319900
LD38071465.las	251044132.63	251045395.38	[-4196, 569]	[-25.176, 3.414]	[0, 0]	[0, 1]	[0, 1]	[0, 0]	0	0	0	159561
LD38071468.las	251044121.26	251045401.03	[-4150, 687]	[-24.9, 4.122]	[0, 0]	[0, 1]	[0, 0]	[0, 0]	0	0	0	25
LD38071471.las	251044109.97	251044121.87	[-2495, 816]	[-14.97, 4.896]	[0, 0]	[0, 1]	[0, 0]	[0, 0]	0	0	0	0
LD38071474.las	251044098.78	251044110.63	[-2384, 907]	[-14.304, 5.442]	[0, 0]	[0, 1]	[0, 0]	[0, 0]	0	0	0	0
LD38071477.las	251044087.20	251044099.58	[-2301, 1027]	[-13.806, 6.162]	[0, 0]	[0, 1]	[0, 0]	[0, 0]	0	0	0	0
LD38071480.las	251044076.23	251044087.95	[-2178, 1120]	[-13.068, 6.72]	[0, 0]	[0, 1]	[0, 0]	[0, 0]	0	0	0	0
LD38071483.las	251044064.63	251044076.86	[-2087, 1235]	[-12.522, 7.41]	[0, 0]	[0, 1]	[0, 0]	[0, 0]	0	0	0	0
LD38071486.las	251044053.09	251044065.31	[-1971, 1350]	[-11.826, 8.1]	[0, 0]	[0, 1]	[0, 0]	[0, 0]	0	0	0	0
LD38071489.las	251044041.98	251044053.76	[-1863, 1461]	[-11.178, 8.766]	[0, 0]	[0, 1]	[0, 0]	[0, 0]	0	0	0	0
LD38071492.las	251044030.39	251044042.74	[-1754, 1588]	[-10.524, 9.528]	[0, 0]	[0, 1]	[0, 0]	[0, 0]	0	0	0	0
LD38071495.las	251044019.81	251044031.10	[-1633, 1682]	[-9.798, 10.092]	[0, 0]	[0, 1]	[0, 0]	[0, 0]	0	0	0	0
LD38071498.las	251044009.12	251044020.57	[-1541, 1762]	[-9.246, 10.572]	[0, 0]	[0, 1]	[0, 0]	[0, 0]	0	0	0	0
LD38071501.las	251043997.55	251044009.78	[-1451, 1883]	[-8.706, 11.298]	[0, 0]	[0, 1]	[0, 0]	[0, 0]	0	0	0	0
LD38071504.las	251043985.91	251043998.26	[-1319, 1981]	[-7.914, 11.886]	[0, 0]	[0, 1]	[0, 0]	[0, 0]	0	0	0	0
LD38071507.las	251043975.06	251043986.62	[-1215, 2087]	[-7.29, 12.522]	[0, 0]	[0, 1]	[0, 0]	[0, 0]	0	0	0	0
LD38071510.las	251043963.20	251043975.76	[-1108, 2169]	[-6.648, 13.014]	[0, 0]	[0, 1]	[0, 0]	[0, 0]	0	0	0	0
LD38071513.las	251043951.25	251043964.18	[-1021, 2213]	[-6.126, 13.278]	[0, 0]	[0, 1]	[0, 0]	[0, 0]	0	0	0	0
LD38071516.las	251043939.82	251043952.36	[-973, 2348]	[-5.838, 14.088]	[0, 0]	[0, 1]	[0, 0]	[0, 0]	0	0	0	0
LD38071519.las	251042152.75	251043940.38	[-841, 4145]	[-5.046, 24.87]	[0, 0]	[0, 1]	[0, 0]	[0, 0]	0	0	0	6
LD38071522.las	251042162.15	251043929.26	[-688, 4126]	[-4.128, 24.756]	[0, 0]	[0, 1]	[0, 0]	[0, 0]	0	0	0	18
LD38071525.las	251042166.40	251043917.77	[-554, 4158]	[-3.324, 24.948]	[0, 0]	[0, 1]	[0, 1]	[0, 0]	0	0	0	104318

DPH-1.3 Report on ASPRS LAS File Format (Tiled Data) - Informational - continued

File	GPS Time min	GPS Time max	Extended Scan Angle	Scan Angle Rank	Scanner Channel	Scan Direction	Edge of Flight Line	User Data	Counts for Synthetic	Key-points	Withheld	Overlap
LD38071528.las	251042176.80	251043906.70	[-485, 4158]	[-2.91, 24.948]	[0, 0]	[0, 1]	[0, 1]	[0, 0]	0	0	0	403087
LD38071531.las	251042188.03	251043894.32	[-363, 4159]	[-2.178, 24.954]	[0, 0]	[0, 1]	[0, 1]	[0, 0]	0	0	0	843144
LD38071534.las	251042200.21	251043883.07	[-264, 4160]	[-1.584, 24.96]	[0, 0]	[0, 1]	[0, 1]	[0, 0]	0	0	0	847454
LD38071537.las	251042211.92	251043871.13	[-127, 4162]	[-0.762, 24.972]	[0, 0]	[0, 1]	[0, 1]	[0, 0]	0	0	0	1004305
LD38071540.las	251042223.72	251043859.53	[-25, 4160]	[-0.15, 24.96]	[0, 0]	[0, 1]	[0, 1]	[0, 0]	0	0	0	939088
LD38071543.las	251042235.17	251043849.27	[37, 4159]	[0.222, 24.954]	[0, 0]	[0, 1]	[0, 1]	[0, 0]	0	0	0	1027620
LD38071546.las	251042246.61	251043837.54	[187, 4158]	[1.122, 24.948]	[0, 0]	[0, 1]	[0, 1]	[0, 0]	0	0	0	1470108
LD38071549.las	251042259.05	251043826.69	[279, 4164]	[1.674, 24.984]	[0, 0]	[0, 1]	[0, 1]	[0, 0]	0	0	0	1178443
LD38071552.las	251042270.13	251043815.39	[368, 4157]	[2.208, 24.942]	[0, 0]	[0, 1]	[0, 1]	[0, 0]	0	0	0	1346195
LD38071555.las	251042281.89	251043803.64	[524, 4163]	[3.144, 24.978]	[0, 0]	[0, 1]	[0, 1]	[0, 0]	0	0	0	1379378
LD38071558.las	251042293.15	251043792.91	[607, 4160]	[3.642, 24.96]	[0, 0]	[0, 1]	[0, 1]	[0, 0]	0	0	0	1559012
LD38071561.las	251042304.81	251043781.37	[726, 4159]	[4.356, 24.954]	[0, 0]	[0, 1]	[0, 1]	[0, 0]	0	0	0	1590037
LD38071564.las	251042316.13	251043770.75	[815, 4158]	[4.89, 24.948]	[0, 0]	[0, 1]	[0, 1]	[0, 0]	0	0	0	1792656
LD38071567.las	251042327.89	251043759.14	[926, 4158]	[5.556, 24.948]	[0, 0]	[0, 1]	[0, 1]	[0, 0]	0	0	0	1885864
LD38071570.las	251042339.84	251043748.41	[986, 4159]	[5.916, 24.954]	[0, 0]	[0, 1]	[0, 1]	[0, 0]	0	0	0	2107440
LD38071573.las	251042351.10	251043735.95	[1142, 4158]	[6.852, 24.948]	[0, 0]	[0, 1]	[0, 1]	[0, 0]	0	0	0	2327505
LD38071576.las	251042362.87	251043725.67	[1231, 4159]	[7.386, 24.954]	[0, 0]	[0, 1]	[0, 1]	[0, 0]	0	0	0	2475930
LD38071579.las	251042373.87	251043714.63	[1327, 4162]	[7.962, 24.972]	[0, 0]	[0, 1]	[0, 1]	[0, 0]	0	0	0	2513633
LD38071582.las	251042385.49	251043703.42	[1414, 4160]	[8.484, 24.96]	[0, 0]	[0, 1]	[0, 1]	[0, 0]	0	0	0	2617214
LD38071585.las	251042397.64	251043692.58	[1495, 4161]	[8.97, 24.966]	[0, 0]	[0, 1]	[0, 1]	[0, 0]	0	0	0	2889939
LD38071588.las	251042409.09	251043679.44	[1674, 4160]	[10.044, 24.96]	[0, 0]	[0, 1]	[0, 1]	[0, 0]	0	0	0	2304396
LD38071591.las	251042420.67	251043668.91	[1736, 4160]	[10.416, 24.96]	[0, 0]	[0, 1]	[0, 1]	[0, 0]	0	0	0	2481967
LD38071594.las	251042431.96	251043658.02	[1679, 4162]	[10.074, 24.972]	[0, 0]	[0, 1]	[0, 1]	[0, 0]	0	0	0	2530894
LD38071597.las	251042443.53	251043646.62	[1594, 4161]	[9.564, 24.966]	[0, 0]	[0, 1]	[0, 1]	[0, 0]	0	0	0	2562041
LD38071600.las	251042454.92	251043635.72	[1497, 4161]	[8.982, 24.966]	[0, 0]	[0, 1]	[0, 1]	[0, 0]	0	0	0	2684427
LD38071603.las	251042466.23	251043624.12	[1397, 4160]	[8.382, 24.96]	[0, 0]	[0, 1]	[0, 1]	[0, 0]	0	0	0	3456392
LD38071606.las	251042478.10	251043613.13	[1285, 4167]	[7.71, 25.002]	[0, 0]	[0, 1]	[0, 1]	[0, 0]	0	0	0	2970571
LD38071609.las	251042489.65	251043600.96	[1192, 4157]	[7.152, 24.942]	[0, 0]	[0, 1]	[0, 1]	[0, 0]	0	0	0	2409882
LD38071612.las	251042501.39	251043590.88	[1082, 4158]	[6.492, 24.948]	[0, 0]	[0, 1]	[0, 1]	[0, 0]	0	0	0	2136828
LD38071615.las	251042512.58	251043580.37	[974, 4162]	[5.844, 24.972]	[0, 0]	[0, 1]	[0, 1]	[0, 0]	0	0	0	2085696
LD38071618.las	251042524.36	251043568.64	[892, 4160]	[5.352, 24.96]	[0, 0]	[0, 1]	[0, 1]	[0, 0]	0	0	0	1634856
LD38101339.las	251044604.78	251044919.65	[-4190, -797]	[-25.14, -4.782]	[0, 0]	[0, 1]	[0, 1]	[0, 0]	0	0	0	153198
LD38101342.las	251044593.58	251044930.44	[-4193, -684]	[-25.158, -4.104]	[0, 0]	[0, 1]	[0, 1]	[0, 0]	0	0	0	1499528
LD38101345.las	251044582.62	251044942.22	[-4190, -591]	[-25.14, -3.546]	[0, 0]	[0, 1]	[0, 1]	[0, 0]	0	0	0	1502837
LD38101348.las	251044571.12	251044953.31	[-4191, -443]	[-25.146, -2.658]	[0, 0]	[0, 1]	[0, 1]	[0, 0]	0	0	0	1310626
LD38101351.las	251044560.06	251044964.21	[-4190, -366]	[-25.14, -2.196]	[0, 0]	[0, 1]	[0, 1]	[0, 0]	0	0	0	1208011
LD38101354.las	251044548.64	251044975.99	[-4191, -269]	[-25.146, -1.614]	[0, 0]	[0, 1]	[0, 1]	[0, 0]	0	0	0	1221502
LD38101357.las	251044537.23	251044987.24	[-4190, -159]	[-25.14, -0.954]	[0, 0]	[0, 1]	[0, 1]	[0, 0]	0	0	0	1076777
LD38101360.las	251044526.57	251044999.00	[-4174, -48]	[-25.044, -0.288]	[0, 0]	[0, 1]	[0, 1]	[0, 0]	0	0	0	1057163
LD38101363.las	251044515.15	251045010.06	[-4192, 79]	[-25.152, 0.474]	[0, 0]	[0, 1]	[0, 1]	[0, 0]	0	0	0	1059164
LD38101366.las	251044504.14	251045021.54	[-4194, 197]	[-25.164, 1.182]	[0, 0]	[0, 1]	[0, 1]	[0, 0]	0	0	0	811551
LD38101369.las	251044492.85	251045032.56	[-4193, 293]	[-25.158, 1.758]	[0, 0]	[0, 1]	[0, 1]	[0, 0]	0	0	0	626167
LD38101372.las	251044481.69	251045044.64	[-4193, 391]	[-25.158, 2.346]	[0, 0]	[0, 1]	[0, 1]	[0, 0]	0	0	0	558551
LD38101375.las	251044470.26	251045056.44	[-4193, 510]	[-25.158, 3.06]	[0, 0]	[0, 1]	[0, 1]	[0, 0]	0	0	0	361401
LD38101378.las	251044459.10	251045064.67	[-4193, 619]	[-25.158, 3.714]	[0, 0]	[0, 1]	[0, 1]	[0, 0]	0	0	0	84369
LD38101381.las	251044448.27	251045073.49	[-4184, 721]	[-25.104, 4.326]	[0, 0]	[0, 1]	[0, 1]	[0, 0]	0	0	0	68
LD38101384.las	251044436.90	251044448.70	[-2445, 844]	[-14.67, 5.064]	[0, 0]	[0, 1]	[0, 0]	[0, 0]	0	0	0	0
LD38101387.las	251044425.82	251044437.36	[-2328, 926]	[-13.968, 5.556]	[0, 0]	[0, 1]	[0, 0]	[0, 0]	0	0	0	0
LD38101390.las	251044414.84	251044426.34	[-2250, 1010]	[-13.5, 6.06]	[0, 0]	[0, 1]	[0, 0]	[0, 0]	0	0	0	0

DPH-1.3 Report on ASPRS LAS File Format (Tiled Data) - Informational - continued

File	GPS Time min	GPS Time max	Extended Scan Angle	Scan Angle Rank	Scanner Channel	Scan Direction	Edge of Flight Line	User Data	Counts for Synthetic	Key-points	Withheld	Overlap
LD38101393.las	251044402.55	251044415.27	[-2159, 1156]	[-12.954, 6.936]	[0, 0]	[0, 1]	[0, 0]	[0, 0]	0	0	0	0
LD38101396.las	251044391.15	251044403.08	[-2021, 1258]	[-12.126, 7.548]	[0, 0]	[0, 1]	[0, 0]	[0, 0]	0	0	0	0
LD38101399.las	251044380.02	251044391.63	[-1930, 1363]	[-11.58, 8.178]	[0, 0]	[0, 1]	[0, 0]	[0, 0]	0	0	0	0
LD38101402.las	251044368.72	251044380.54	[-1830, 1457]	[-10.98, 8.742]	[0, 0]	[0, 1]	[0, 0]	[0, 0]	0	0	0	0
LD38101405.las	251044356.77	251044369.31	[-1731, 1570]	[-10.386, 9.42]	[0, 0]	[0, 1]	[0, 0]	[0, 0]	0	0	0	0
LD38101408.las	251044345.35	251044357.37	[-1620, 1676]	[-9.72, 10.056]	[0, 0]	[0, 1]	[0, 0]	[0, 0]	0	0	0	0
LD38101411.las	251044334.36	251044345.89	[-1525, 1767]	[-9.15, 10.602]	[0, 0]	[0, 1]	[0, 0]	[0, 0]	0	0	0	0
LD38101414.las	251044322.96	251044334.97	[-1432, 1890]	[-8.592, 11.34]	[0, 0]	[0, 1]	[0, 0]	[0, 0]	0	0	0	0
LD38101417.las	251044311.73	251044323.42	[-1314, 2019]	[-7.884, 12.114]	[0, 0]	[0, 1]	[0, 0]	[0, 0]	0	0	0	0
LD38101420.las	251044300.72	251044312.26	[-1185, 2101]	[-7.11, 12.606]	[0, 0]	[0, 1]	[0, 0]	[0, 0]	0	0	0	0
LD38101423.las	251044289.26	251044301.37	[-1100, 2221]	[-6.6, 13.326]	[0, 0]	[0, 1]	[0, 0]	[0, 0]	0	0	0	0
LD38101426.las	251044278.25	251044289.75	[-974, 2338]	[-5.844, 14.028]	[0, 0]	[0, 1]	[0, 0]	[0, 0]	0	0	0	0
LD38101429.las	251044267.74	251044278.77	[-862, 2438]	[-5.172, 14.628]	[0, 0]	[0, 1]	[0, 0]	[0, 0]	0	0	0	0
LD38101432.las	251044255.91	251044268.13	[-742, 2524]	[-4.452, 15.144]	[0, 0]	[0, 1]	[0, 0]	[0, 0]	0	0	0	0
LD38101435.las	251044244.89	251044256.62	[-655, 2604]	[-3.93, 15.624]	[0, 0]	[0, 1]	[0, 0]	[0, 0]	0	0	0	0
LD38101438.las	251041832.38	251044245.51	[-576, 4156]	[-3.456, 24.936]	[0, 0]	[0, 1]	[0, 1]	[0, 0]	0	0	0	82401
LD38101441.las	251041838.58	251044233.58	[-446, 4159]	[-2.676, 24.954]	[0, 0]	[0, 1]	[0, 1]	[0, 0]	0	0	0	355860
LD38101444.las	251041849.92	251044222.43	[-314, 4163]	[-1.884, 24.978]	[0, 0]	[0, 1]	[0, 1]	[0, 0]	0	0	0	935509
LD38101447.las	251041861.92	251044210.89	[-195, 4162]	[-1.17, 24.972]	[0, 0]	[0, 1]	[0, 1]	[0, 0]	0	0	0	765679
LD38101450.las	251041874.08	251044200.01	[-108, 4165]	[-0.648, 24.99]	[0, 0]	[0, 1]	[0, 1]	[0, 0]	0	0	0	890439
LD38101453.las	251041884.71	251044189.05	[4, 4158]	[0.024, 24.948]	[0, 0]	[0, 1]	[0, 1]	[0, 0]	0	0	0	1097016
LD38101456.las	251041895.88	251044177.86	[116, 4157]	[0.696, 24.942]	[0, 0]	[0, 1]	[0, 1]	[0, 0]	0	0	0	1093822
LD38101459.las	251041907.87	251044166.01	[223, 4170]	[1.338, 25.02]	[0, 0]	[0, 1]	[0, 1]	[0, 0]	0	0	0	1591134
LD38101462.las	251041919.34	251044154.23	[350, 4159]	[2.1, 24.954]	[0, 0]	[0, 1]	[0, 1]	[0, 0]	0	0	0	1483628
LD38101465.las	251041930.86	251044143.25	[451, 4159]	[2.706, 24.954]	[0, 0]	[0, 1]	[0, 1]	[0, 0]	0	0	0	1366637
LD38101468.las	251041942.85	251044132.62	[521, 4162]	[3.126, 24.972]	[0, 0]	[0, 1]	[0, 1]	[0, 0]	0	0	0	1511632
LD38101471.las	251041954.15	251044121.25	[639, 4156]	[3.834, 24.936]	[0, 0]	[0, 1]	[0, 1]	[0, 0]	0	0	0	1781182
LD38101474.las	251041965.96	251044109.96	[769, 4158]	[4.614, 24.948]	[0, 0]	[0, 1]	[0, 1]	[0, 0]	0	0	0	2068325
LD38101477.las	251041977.64	251044098.77	[859, 4165]	[5.154, 24.99]	[0, 0]	[0, 1]	[0, 1]	[0, 0]	0	0	0	1880870
LD38101480.las	251041989.63	251044087.19	[979, 4159]	[5.874, 24.954]	[0, 0]	[0, 1]	[0, 1]	[0, 0]	0	0	0	1852991
LD38101483.las	251042000.89	251044076.22	[1072, 4167]	[6.432, 25.002]	[0, 0]	[0, 1]	[0, 1]	[0, 0]	0	0	0	2214661
LD38101486.las	251042012.55	251044064.62	[1186, 4163]	[7.116, 24.978]	[0, 0]	[0, 1]	[0, 1]	[0, 0]	0	0	0	2622930
LD38101489.las	251042023.39	251044053.07	[1301, 4164]	[7.806, 24.984]	[0, 0]	[0, 1]	[0, 1]	[0, 0]	0	0	0	2764895
LD38101492.las	251042035.30	251044041.97	[1412, 4168]	[8.472, 25.008]	[0, 0]	[0, 1]	[0, 1]	[0, 0]	0	0	0	2721744
LD38101495.las	251042047.26	251044030.39	[1539, 4162]	[9.234, 24.972]	[0, 0]	[0, 1]	[0, 1]	[0, 0]	0	0	0	2910446
LD38101498.las	251042058.73	251044019.81	[1633, 4158]	[9.798, 24.948]	[0, 0]	[0, 1]	[0, 1]	[0, 0]	0	0	0	3541336
LD38101501.las	251042070.56	251044009.11	[1712, 4158]	[10.272, 24.948]	[0, 0]	[0, 1]	[0, 1]	[0, 0]	0	0	0	3619031
LD38101504.las	251042082.09	251043997.55	[1834, 4159]	[11.004, 24.954]	[0, 0]	[0, 1]	[0, 1]	[0, 0]	0	0	0	3293392
LD38101507.las	251042093.48	251043985.91	[1756, 4167]	[10.536, 25.002]	[0, 0]	[0, 1]	[0, 1]	[0, 0]	0	0	0	2617212
LD38101510.las	251042105.39	251043975.05	[1641, 4161]	[9.846, 24.966]	[0, 0]	[0, 1]	[0, 1]	[0, 0]	0	0	0	2679857
LD38101513.las	251042117.24	251043963.19	[1524, 4163]	[9.144, 24.978]	[0, 0]	[0, 1]	[0, 1]	[0, 0]	0	0	0	2473026
LD38101516.las	251042128.46	251043951.25	[1398, 4172]	[8.388, 25.032]	[0, 0]	[0, 1]	[0, 1]	[0, 0]	0	0	0	2485601
LD38101519.las	251042140.18	251043939.81	[1311, 4169]	[7.866, 25.014]	[0, 0]	[0, 1]	[0, 1]	[0, 0]	0	0	0	2416075
LD38101522.las	251042151.62	251043928.54	[1227, 4159]	[7.362, 24.954]	[0, 0]	[0, 1]	[0, 1]	[0, 0]	0	0	0	3197912
LD38101525.las	251042163.90	251043916.94	[1103, 4161]	[6.618, 24.966]	[0, 0]	[0, 1]	[0, 1]	[0, 0]	0	0	0	2434651
LD38101528.las	251042175.32	251043905.28	[987, 4160]	[5.922, 24.96]	[0, 0]	[0, 1]	[0, 1]	[0, 0]	0	0	0	2029440
LD38101531.las	251042186.32	251043893.44	[893, 4160]	[5.358, 24.96]	[0, 0]	[0, 1]	[0, 1]	[0, 0]	0	0	0	2815952
LD38101534.las	251042198.51	251043882.23	[792, 4160]	[4.752, 24.96]	[0, 0]	[0, 1]	[0, 1]	[0, 0]	0	0	0	1872431
LD38101537.las	251042210.19	251043870.35	[674, 4159]	[4.044, 24.954]	[0, 0]	[0, 1]	[0, 1]	[0, 0]	0	0	0	1567644

DPH-1.3 Report on ASPRS LAS File Format (Tiled Data) - Informational - continued

File	GPS Time min	GPS Time max	Extended Scan Angle	Scan Angle Rank	Scanner Channel	Scan Direction	Edge of Flight Line	User Data	Counts for Synthetic	Key-points	Withheld	Overlap
LD38101540.las	251042221.95	251043858.89	[556, 4166]	[3.336, 24.996]	[0, 0]	[0, 1]	[0, 1]	[0, 0]	0	0	0	1350063
LD38101543.las	251042233.46	251043848.48	[460, 4162]	[2.76, 24.972]	[0, 0]	[0, 1]	[0, 1]	[0, 0]	0	0	0	1477632
LD38101546.las	251042245.12	251043836.79	[358, 4159]	[2.148, 24.954]	[0, 0]	[0, 1]	[0, 1]	[0, 0]	0	0	0	1553158
LD38101549.las	251042257.10	251043825.77	[225, 4165]	[1.35, 24.99]	[0, 0]	[0, 1]	[0, 1]	[0, 0]	0	0	0	1177599
LD38101552.las	251042268.52	251043814.54	[125, 4163]	[0.75, 24.978]	[0, 0]	[0, 1]	[0, 1]	[0, 0]	0	0	0	1116319
LD38101555.las	251042280.09	251043802.92	[-12, 4157]	[-0.072, 24.942]	[0, 0]	[0, 1]	[0, 1]	[0, 0]	0	0	0	934988
LD38101558.las	251042291.50	251043792.02	[-122, 4160]	[-0.732, 24.96]	[0, 0]	[0, 1]	[0, 1]	[0, 0]	0	0	0	882994
LD38101561.las	251042303.07	251043780.61	[-229, 4159]	[-1.374, 24.954]	[0, 0]	[0, 1]	[0, 1]	[0, 0]	0	0	0	728722
LD38101564.las	251042314.49	251043769.93	[-312, 4159]	[-1.872, 24.954]	[0, 0]	[0, 1]	[0, 1]	[0, 0]	0	0	0	699145
LD38101567.las	251042326.21	251043758.20	[-413, 4161]	[-2.478, 24.966]	[0, 0]	[0, 1]	[0, 1]	[0, 0]	0	0	0	588721
LD38101570.las	251042337.99	251043747.44	[-541, 4163]	[-3.246, 24.978]	[0, 0]	[0, 1]	[0, 1]	[0, 0]	0	0	0	516399
LD38101573.las	251042349.38	251043735.20	[-632, 4163]	[-3.792, 24.978]	[0, 0]	[0, 1]	[0, 1]	[0, 0]	0	0	0	178746
LD38101576.las	251042361.16	251043721.89	[-737, 4157]	[-4.422, 24.942]	[0, 0]	[0, 1]	[0, 1]	[0, 0]	0	0	0	5432
LD38101579.las	251042372.19	251043709.78	[-852, 4123]	[-5.112, 24.738]	[0, 0]	[0, 1]	[0, 0]	[0, 0]	0	0	0	43
LD38101582.las	251042383.50	251042397.63	[-953, 2242]	[-5.718, 13.452]	[0, 0]	[0, 1]	[0, 0]	[0, 0]	0	0	0	0
LD38101585.las	251042395.67	251042409.08	[-1067, 2134]	[-6.402, 12.804]	[0, 0]	[0, 1]	[0, 0]	[0, 0]	0	0	0	0
LD38101588.las	251042407.25	251042420.66	[-1162, 2020]	[-6.972, 12.12]	[0, 0]	[0, 1]	[0, 0]	[0, 0]	0	0	0	0
LD38101591.las	251042418.89	251042431.95	[-1271, 1928]	[-7.626, 11.568]	[0, 0]	[0, 1]	[0, 0]	[0, 0]	0	0	0	0
LD38101594.las	251042430.22	251042443.52	[-1384, 1821]	[-8.304, 10.926]	[0, 0]	[0, 1]	[0, 0]	[0, 0]	0	0	0	0
LD38101597.las	251042441.41	251042454.91	[-1481, 1727]	[-8.886, 10.362]	[0, 0]	[0, 1]	[0, 0]	[0, 0]	0	0	0	0
LD38101600.las	251042452.97	251042466.22	[-1573, 1644]	[-9.438, 9.864]	[0, 0]	[0, 1]	[0, 0]	[0, 0]	0	0	0	0
LD38101603.las	251042464.49	251042478.09	[-1671, 1545]	[-10.026, 9.27]	[0, 0]	[0, 1]	[0, 0]	[0, 0]	0	0	0	0
LD38101606.las	251042476.20	251042489.63	[-1791, 1445]	[-10.746, 8.67]	[0, 0]	[0, 1]	[0, 0]	[0, 0]	0	0	0	0
LD38101609.las	251042487.90	251042501.38	[-1906, 1333]	[-11.436, 7.998]	[0, 0]	[0, 1]	[0, 0]	[0, 0]	0	0	0	0
LD38101612.las	251042499.52	251042512.58	[-2031, 1241]	[-12.186, 7.446]	[0, 0]	[0, 1]	[0, 0]	[0, 0]	0	0	0	0
LD38101615.las	251042510.81	251042524.35	[-2143, 1130]	[-12.858, 6.78]	[0, 0]	[0, 1]	[0, 0]	[0, 0]	0	0	0	0
LD38101618.las	251042522.51	251042534.93	[-2236, 1022]	[-13.416, 6.132]	[0, 0]	[0, 1]	[0, 0]	[0, 0]	0	0	0	0
LD38131339.las	251044604.48	251044605.93	[-854, 2330]	[-5.124, 13.98]	[0, 0]	[0, 1]	[0, 0]	[0, 0]	0	0	0	0
LD38131342.las	251041465.57	251044604.78	[-845, 4114]	[-5.07, 24.684]	[0, 0]	[0, 1]	[0, 0]	[0, 0]	0	0	0	11
LD38131345.las	251044582.14	251044593.57	[-732, 2526]	[-4.392, 15.156]	[0, 0]	[0, 1]	[0, 0]	[0, 0]	0	0	0	0
LD38131348.las	251041482.87	251044582.61	[-640, 4155]	[-3.84, 24.93]	[0, 0]	[0, 1]	[0, 1]	[0, 0]	0	0	0	13979
LD38131351.las	251041490.99	251044571.11	[-491, 4159]	[-2.946, 24.954]	[0, 0]	[0, 1]	[0, 1]	[0, 0]	0	0	0	257313
LD38131354.las	251041503.67	251044560.06	[-414, 4162]	[-2.484, 24.972]	[0, 0]	[0, 1]	[0, 1]	[0, 0]	0	0	0	430259
LD38131357.las	251041515.45	251044548.64	[-318, 4162]	[-1.908, 24.972]	[0, 0]	[0, 1]	[0, 1]	[0, 0]	0	0	0	605834
LD38131360.las	251041525.79	251044537.22	[-207, 4159]	[-1.242, 24.954]	[0, 0]	[0, 1]	[0, 1]	[0, 0]	0	0	0	1053589
LD38131363.las	251041537.73	251044526.56	[-96, 4161]	[-0.576, 24.966]	[0, 0]	[0, 1]	[0, 1]	[0, 0]	0	0	0	996942
LD38131366.las	251041549.76	251044515.14	[31, 4163]	[0.186, 24.978]	[0, 0]	[0, 1]	[0, 1]	[0, 0]	0	0	0	1204723
LD38131369.las	251041561.53	251044504.13	[149, 4160]	[0.894, 24.96]	[0, 0]	[0, 1]	[0, 1]	[0, 0]	0	0	0	1083236
LD38131372.las	251041573.72	251044492.84	[245, 4167]	[1.47, 25.002]	[0, 0]	[0, 1]	[0, 1]	[0, 0]	0	0	0	1108756
LD38131375.las	251041584.56	251044481.68	[343, 4158]	[2.058, 24.948]	[0, 0]	[0, 1]	[0, 1]	[0, 0]	0	0	0	1364422
LD38131378.las	251041596.89	251044470.26	[463, 4165]	[2.778, 24.99]	[0, 0]	[0, 1]	[0, 1]	[0, 0]	0	0	0	1383384
LD38131381.las	251041608.58	251044459.09	[571, 4157]	[3.426, 24.942]	[0, 0]	[0, 1]	[0, 1]	[0, 0]	0	0	0	1459267
LD38131384.las	251041619.98	251044448.26	[672, 4158]	[4.032, 24.948]	[0, 0]	[0, 1]	[0, 1]	[0, 0]	0	0	0	1600039
LD38131387.las	251041631.69	251044436.89	[796, 4175]	[4.776, 25.05]	[0, 0]	[0, 1]	[0, 1]	[0, 0]	0	0	0	1845496
LD38131390.las	251041643.72	251044425.81	[878, 4158]	[5.268, 24.948]	[0, 0]	[0, 1]	[0, 1]	[0, 0]	0	0	0	1940063
LD38131393.las	251041655.40	251044414.84	[961, 4157]	[5.766, 24.942]	[0, 0]	[0, 1]	[0, 1]	[0, 0]	0	0	0	2046771
LD38131396.las	251041666.49	251044402.55	[1107, 4160]	[6.642, 24.96]	[0, 0]	[0, 1]	[0, 1]	[0, 0]	0	0	0	2184240
LD38131399.las	251041678.14	251044391.14	[1210, 4162]	[7.26, 24.972]	[0, 0]	[0, 1]	[0, 1]	[0, 0]	0	0	0	2378592
LD38131402.las	251041689.45	251044380.01	[1315, 4162]	[7.89, 24.972]	[0, 0]	[0, 1]	[0, 1]	[0, 0]	0	0	0	2423205

DPH-1.3 Report on ASPRS LAS File Format (Tiled Data) - Informational - continued

File	GPS Time min	GPS Time max	Extended Scan Angle	Scan Angle Rank	Scanner Channel	Scan Direction	Edge of Flight Line	User Data	Counts for Synthetic	Key-points	Withheld	Overlap
LD38131405.las	251041700.84	251044368.71	[1409, 4164]	[8.454, 24.984]	[0, 0]	[0, 1]	[0, 1]	[0, 0]	0	0	0	2469979
LD38131408.las	251041712.35	251044356.76	[1522, 4160]	[9.132, 24.96]	[0, 0]	[0, 1]	[0, 1]	[0, 0]	0	0	0	2383032
LD38131411.las	251041723.59	251044345.33	[1627, 4161]	[9.762, 24.966]	[0, 0]	[0, 1]	[0, 1]	[0, 0]	0	0	0	2424033
LD38131414.las	251041735.51	251044334.36	[1719, 4159]	[10.314, 24.954]	[0, 0]	[0, 1]	[0, 1]	[0, 0]	0	0	0	2381539
LD38131417.las	251041747.04	251044322.95	[1820, 4166]	[10.92, 24.996]	[0, 0]	[0, 1]	[0, 1]	[0, 0]	0	0	0	2327140
LD38131420.las	251041757.86	251044311.72	[1737, 4158]	[10.422, 24.948]	[0, 0]	[0, 1]	[0, 1]	[0, 0]	0	0	0	2354152
LD38131423.las	251041769.37	251044300.71	[1620, 4168]	[9.72, 25.008]	[0, 0]	[0, 1]	[0, 1]	[0, 0]	0	0	0	2380069
LD38131426.las	251041780.37	251044289.25	[1537, 4161]	[9.222, 24.966]	[0, 0]	[0, 1]	[0, 1]	[0, 0]	0	0	0	2468507
LD38131429.las	251041792.69	251044278.24	[1423, 4163]	[8.538, 24.978]	[0, 0]	[0, 1]	[0, 1]	[0, 0]	0	0	0	2210186
LD38131432.las	251041803.63	251044267.73	[1319, 4170]	[7.914, 25.02]	[0, 0]	[0, 1]	[0, 1]	[0, 0]	0	0	0	2383490
LD38131435.las	251041814.71	251044255.90	[1221, 4161]	[7.326, 24.966]	[0, 0]	[0, 1]	[0, 1]	[0, 0]	0	0	0	2361321
LD38131438.las	251041826.28	251044244.88	[1111, 4163]	[6.666, 24.978]	[0, 0]	[0, 1]	[0, 1]	[0, 0]	0	0	0	2288075
LD38131441.las	251041837.36	251044233.07	[1003, 4159]	[6.018, 24.954]	[0, 0]	[0, 1]	[0, 1]	[0, 0]	0	0	0	1963023
LD38131444.las	251041848.49	251044221.95	[874, 4159]	[5.244, 24.954]	[0, 0]	[0, 1]	[0, 1]	[0, 0]	0	0	0	2194441
LD38131447.las	251041860.28	251044210.25	[775, 4162]	[4.65, 24.972]	[0, 0]	[0, 1]	[0, 1]	[0, 0]	0	0	0	1616065
LD38131450.las	251041872.64	251044199.33	[642, 4161]	[3.852, 24.966]	[0, 0]	[0, 1]	[0, 1]	[0, 0]	0	0	0	1506713
LD38131453.las	251041883.30	251044188.50	[540, 4159]	[3.24, 24.954]	[0, 0]	[0, 1]	[0, 1]	[0, 0]	0	0	0	1436646
LD38131456.las	251041894.31	251044177.19	[435, 4160]	[2.61, 24.96]	[0, 0]	[0, 1]	[0, 1]	[0, 0]	0	0	0	1386101
LD38131459.las	251041906.33	251044165.31	[320, 4165]	[1.92, 24.99]	[0, 0]	[0, 1]	[0, 1]	[0, 0]	0	0	0	1251975
LD38131462.las	251041918.12	251044153.70	[229, 4160]	[1.374, 24.96]	[0, 0]	[0, 1]	[0, 1]	[0, 0]	0	0	0	1099485
LD38131465.las	251041929.40	251044142.56	[125, 4159]	[0.75, 24.954]	[0, 0]	[0, 1]	[0, 1]	[0, 0]	0	0	0	992490
LD38131468.las	251041941.41	251044131.85	[-4, 4163]	[-0.024, 24.978]	[0, 0]	[0, 1]	[0, 1]	[0, 0]	0	0	0	1436078
LD38131471.las	251041952.76	251044120.55	[-111, 4164]	[-0.666, 24.984]	[0, 0]	[0, 1]	[0, 1]	[0, 0]	0	0	0	930302
LD38131474.las	251041964.49	251044109.29	[-205, 4159]	[-1.23, 24.954]	[0, 0]	[0, 1]	[0, 1]	[0, 0]	0	0	0	727918
LD38131477.las	251041976.32	251044098.13	[-299, 4160]	[-1.794, 24.96]	[0, 0]	[0, 1]	[0, 1]	[0, 0]	0	0	0	636123
LD38131480.las	251041988.05	251044086.43	[-425, 4161]	[-2.55, 24.966]	[0, 0]	[0, 1]	[0, 1]	[0, 0]	0	0	0	430899
LD38131483.las	251041999.41	251044075.46	[-549, 4169]	[-3.294, 25.014]	[0, 0]	[0, 1]	[0, 1]	[0, 0]	0	0	0	287529
LD38131486.las	251042011.07	251044063.94	[-645, 4158]	[-3.87, 24.948]	[0, 0]	[0, 1]	[0, 1]	[0, 0]	0	0	0	5155
LD38131489.las	251042022.07	251042035.28	[-737, 2554]	[-4.422, 15.324]	[0, 0]	[0, 1]	[0, 0]	[0, 0]	0	0	0	0
LD38131492.las	251042033.50	251042047.25	[-878, 2463]	[-5.268, 14.778]	[0, 0]	[0, 1]	[0, 0]	[0, 0]	0	0	0	0
LD38131495.las	251042045.49	251042058.72	[-1008, 2314]	[-6.048, 13.884]	[0, 0]	[0, 1]	[0, 0]	[0, 0]	0	0	0	0
LD38131498.las	251042057.39	251042070.55	[-1097, 2193]	[-6.582, 13.158]	[0, 0]	[0, 1]	[0, 0]	[0, 0]	0	0	0	0
LD38131501.las	251042069.00	251042082.08	[-1198, 2112]	[-7.188, 12.672]	[0, 0]	[0, 1]	[0, 0]	[0, 0]	0	0	0	0
LD38131504.las	251042080.63	251042093.47	[-1298, 2018]	[-7.788, 12.108]	[0, 0]	[0, 1]	[0, 0]	[0, 0]	0	0	0	0
LD38131507.las	251042091.74	251042105.38	[-1409, 1916]	[-8.454, 11.496]	[0, 0]	[0, 1]	[0, 0]	[0, 0]	0	0	0	0
LD38131510.las	251042103.71	251042117.23	[-1523, 1804]	[-9.138, 10.824]	[0, 0]	[0, 1]	[0, 0]	[0, 0]	0	0	0	0
LD38131513.las	251042115.71	251042128.45	[-1652, 1689]	[-9.912, 10.134]	[0, 0]	[0, 1]	[0, 0]	[0, 0]	0	0	0	0
LD38131516.las	251042126.93	251042140.17	[-1779, 1572]	[-10.674, 9.432]	[0, 0]	[0, 1]	[0, 0]	[0, 0]	0	0	0	0
LD38131519.las	251042138.48	251042151.61	[-1863, 1446]	[-11.178, 8.676]	[0, 0]	[0, 1]	[0, 0]	[0, 0]	0	0	0	0
LD38131522.las	251042150.13	251042163.89	[-1936, 1359]	[-11.616, 8.154]	[0, 0]	[0, 1]	[0, 0]	[0, 0]	0	0	0	0
LD38131525.las	251042162.11	251042175.32	[-2071, 1276]	[-12.426, 7.656]	[0, 0]	[0, 1]	[0, 0]	[0, 0]	0	0	0	0
LD38131528.las	251042173.72	251042186.31	[-2182, 1151]	[-13.092, 6.906]	[0, 0]	[0, 1]	[0, 0]	[0, 0]	0	0	0	0
LD38131531.las	251042184.72	251042198.50	[-2261, 1035]	[-13.566, 6.21]	[0, 0]	[0, 1]	[0, 0]	[0, 0]	0	0	0	0
LD38131534.las	251042196.90	251042210.18	[-2363, 942]	[-14.178, 5.652]	[0, 0]	[0, 1]	[0, 0]	[0, 0]	0	0	0	0
LD38131537.las	251040468.42	251042221.94	[-4182, 840]	[-25.092, 5.04]	[0, 0]	[0, 1]	[0, 0]	[0, 0]	0	0	0	43
LD38131540.las	251040457.92	251042233.46	[-4137, 722]	[-24.822, 4.332]	[0, 0]	[0, 1]	[0, 0]	[0, 0]	0	0	0	5
LD38131543.las	251040446.20	251042245.12	[-4195, 604]	[-25.17, 3.624]	[0, 0]	[0, 1]	[0, 1]	[0, 0]	0	0	0	117191
LD38131546.las	251040434.63	251042257.09	[-4192, 507]	[-25.152, 3.042]	[0, 0]	[0, 1]	[0, 1]	[0, 0]	0	0	0	404992
LD38131549.las	251040424.08	251042268.52	[-4192, 406]	[-25.152, 2.436]	[0, 0]	[0, 1]	[0, 1]	[0, 0]	0	0	0	514320

DPH-1.3 Report on ASPRS LAS File Format (Tiled Data) - Informational - continued

File	GPS Time min	GPS Time max	Extended Scan Angle	Scan Angle Rank	Scanner Channel	Scan Direction	Edge of Flight Line	User Data	Counts for Synthetic	Key-points	Withheld	Overlap
LD38131552.las	251040412.45	251042280.09	[-4193, 274]	[-25.158, 1.644]	[0, 0]	[0, 1]	[0, 1]	[0, 0]	0	0	0	679878
LD38131555.las	251040401.12	251042291.49	[-4192, 173]	[-25.152, 1.038]	[0, 0]	[0, 1]	[0, 1]	[0, 0]	0	0	0	799299
LD38131558.las	251040390.08	251042303.06	[-4190, 36]	[-25.14, 0.216]	[0, 0]	[0, 1]	[0, 1]	[0, 0]	0	0	0	842929
LD38131561.las	251040378.31	251042314.49	[-4197, -74]	[-25.182, -0.444]	[0, 0]	[0, 1]	[0, 1]	[0, 0]	0	0	0	1058809
LD38131564.las	251040367.46	251042326.21	[-4194, -181]	[-25.164, -1.086]	[0, 0]	[0, 1]	[0, 1]	[0, 0]	0	0	0	1068302
LD38131567.las	251040356.59	251042337.98	[-4175, -263]	[-25.05, -1.578]	[0, 0]	[0, 1]	[0, 1]	[0, 0]	0	0	0	1147861
LD38131570.las	251040345.46	251042349.36	[-4193, -364]	[-25.158, -2.184]	[0, 0]	[0, 1]	[0, 1]	[0, 0]	0	0	0	1270659
LD38131573.las	251040334.21	251042361.16	[-4194, -492]	[-25.164, -2.952]	[0, 0]	[0, 1]	[0, 1]	[0, 0]	0	0	0	1451521
LD38131576.las	251040323.45	251042372.18	[-4194, -584]	[-25.164, -3.504]	[0, 0]	[0, 1]	[0, 1]	[0, 0]	0	0	0	1515736
LD38131579.las	251040312.37	251042383.50	[-4192, -689]	[-25.152, -4.134]	[0, 0]	[0, 1]	[0, 1]	[0, 0]	0	0	0	1590463
LD38131582.las	251040301.33	251042395.66	[-4184, -804]	[-25.104, -4.824]	[0, 0]	[0, 1]	[0, 1]	[0, 0]	0	0	0	1714895
LD38131585.las	251040290.46	251042407.24	[-4194, -905]	[-25.164, -5.43]	[0, 0]	[0, 1]	[0, 1]	[0, 0]	0	0	0	1768836
LD38131588.las	251040278.99	251042418.89	[-4194, -1019]	[-25.164, -6.114]	[0, 0]	[0, 1]	[0, 1]	[0, 0]	0	0	0	1969616
LD38131591.las	251040268.32	251042430.20	[-4180, -1113]	[-25.08, -6.678]	[0, 0]	[0, 1]	[0, 1]	[0, 0]	0	0	0	1842705
LD38131594.las	251040257.29	251042441.40	[-4190, -1224]	[-25.14, -7.344]	[0, 0]	[0, 1]	[0, 1]	[0, 0]	0	0	0	2189861
LD38131597.las	251040246.09	251042452.96	[-4193, -1335]	[-25.158, -8.01]	[0, 0]	[0, 1]	[0, 1]	[0, 0]	0	0	0	2671979
LD38131600.las	251040235.27	251042464.48	[-4196, -1432]	[-25.176, -8.592]	[0, 0]	[0, 1]	[0, 1]	[0, 0]	0	0	0	2441588
LD38131603.las	251040223.78	251042476.18	[-4198, -1526]	[-25.188, -9.156]	[0, 0]	[0, 1]	[0, 1]	[0, 0]	0	0	0	2519108
LD38131606.las	251040212.42	251042487.89	[-4193, -1624]	[-25.158, -9.744]	[0, 0]	[0, 1]	[0, 1]	[0, 0]	0	0	0	2493573
LD38131609.las	251040201.44	251042499.51	[-4194, -1743]	[-25.164, -10.458]	[0, 0]	[0, 1]	[0, 1]	[0, 0]	0	0	0	2572039
LD38131612.las	251040191.16	251042510.80	[-4193, -1761]	[-25.158, -10.566]	[0, 0]	[0, 1]	[0, 1]	[0, 0]	0	0	0	2460864
LD38131615.las	251040178.30	251042522.50	[-4193, -1584]	[-25.158, -9.504]	[0, 0]	[0, 1]	[0, 1]	[0, 0]	0	0	0	2828198
LD38131618.las	251040168.09	251042533.65	[-4195, -1537]	[-25.17, -9.222]	[0, 0]	[0, 1]	[0, 1]	[0, 0]	0	0	0	2396244
LD38161339.las	251041453.23	251044605.63	[1514, 4154]	[9.084, 24.924]	[0, 0]	[0, 1]	[0, 1]	[0, 0]	0	0	0	258333
LD38161342.las	251041454.44	251044604.47	[1394, 4162]	[8.364, 24.972]	[0, 0]	[0, 1]	[0, 1]	[0, 0]	0	0	0	2457868
LD38161345.las	251041466.51	251044593.33	[1300, 4163]	[7.8, 24.978]	[0, 0]	[0, 1]	[0, 1]	[0, 0]	0	0	0	2462130
LD38161348.las	251041478.63	251044582.12	[1180, 4171]	[7.08, 25.026]	[0, 0]	[0, 1]	[0, 1]	[0, 0]	0	0	0	2348916
LD38161351.las	251041489.55	251044570.71	[1104, 4158]	[6.624, 24.948]	[0, 0]	[0, 1]	[0, 1]	[0, 0]	0	0	0	2210600
LD38161354.las	251041502.36	251044559.56	[992, 4159]	[5.952, 24.954]	[0, 0]	[0, 1]	[0, 1]	[0, 0]	0	0	0	1951472
LD38161357.las	251041514.34	251044548.21	[850, 4160]	[5.1, 24.96]	[0, 0]	[0, 1]	[0, 1]	[0, 0]	0	0	0	1729911
LD38161360.las	251041524.56	251044536.90	[773, 4162]	[4.638, 24.972]	[0, 0]	[0, 1]	[0, 1]	[0, 0]	0	0	0	1885891
LD38161363.las	251041536.58	251044526.19	[670, 4158]	[4.02, 24.948]	[0, 0]	[0, 1]	[0, 1]	[0, 0]	0	0	0	1619943
LD38161366.las	251041548.46	251044514.78	[539, 4159]	[3.234, 24.954]	[0, 0]	[0, 1]	[0, 1]	[0, 0]	0	0	0	1513926
LD38161369.las	251041560.35	251044503.73	[440, 4159]	[2.64, 24.954]	[0, 0]	[0, 1]	[0, 1]	[0, 0]	0	0	0	1309472
LD38161372.las	251041572.44	251044492.39	[314, 4159]	[1.884, 24.954]	[0, 0]	[0, 1]	[0, 1]	[0, 0]	0	0	0	1149482
LD38161375.las	251041583.67	251044481.26	[212, 4162]	[1.272, 24.972]	[0, 0]	[0, 1]	[0, 1]	[0, 0]	0	0	0	1141675
LD38161378.las	251041595.66	251044469.82	[96, 4159]	[0.576, 24.954]	[0, 0]	[0, 1]	[0, 1]	[0, 0]	0	0	0	1023761
LD38161381.las	251041607.36	251044458.67	[-14, 4158]	[-0.084, 24.948]	[0, 0]	[0, 1]	[0, 1]	[0, 0]	0	0	0	922946
LD38161384.las	251041618.77	251044447.81	[-138, 4157]	[-0.828, 24.942]	[0, 0]	[0, 1]	[0, 1]	[0, 0]	0	0	0	835081
LD38161387.las	251041630.18	251044436.44	[-251, 4157]	[-1.506, 24.942]	[0, 0]	[0, 1]	[0, 1]	[0, 0]	0	0	0	704727
LD38161390.las	251041642.62	251044425.32	[-329, 4159]	[-1.974, 24.954]	[0, 0]	[0, 1]	[0, 1]	[0, 0]	0	0	0	660295
LD38161393.las	251041654.14	251044414.39	[-434, 4160]	[-2.604, 24.96]	[0, 0]	[0, 1]	[0, 1]	[0, 0]	0	0	0	589075
LD38161396.las	251041665.26	251044402.03	[-548, 4159]	[-3.288, 24.954]	[0, 0]	[0, 1]	[0, 1]	[0, 0]	0	0	0	233995
LD38161399.las	251041676.86	251044390.72	[-665, 4156]	[-3.99, 24.936]	[0, 0]	[0, 1]	[0, 1]	[0, 0]	0	0	0	1437
LD38161402.las	251041688.11	251044378.16	[-784, 4131]	[-4.704, 24.786]	[0, 0]	[0, 1]	[0, 0]	[0, 0]	0	0	0	11
LD38161405.las	251041699.44	251041712.34	[-866, 2384]	[-5.196, 14.304]	[0, 0]	[0, 1]	[0, 0]	[0, 0]	0	0	0	0
LD38161408.las	251041711.18	251041723.58	[-971, 2311]	[-5.826, 13.866]	[0, 0]	[0, 1]	[0, 0]	[0, 0]	0	0	0	0
LD38161411.las	251041722.17	251041735.50	[-1068, 2204]	[-6.408, 13.224]	[0, 0]	[0, 1]	[0, 0]	[0, 0]	0	0	0	0
LD38161414.las	251041734.17	251041747.03	[-1192, 2115]	[-7.152, 12.69]	[0, 0]	[0, 1]	[0, 0]	[0, 0]	0	0	0	0

DPH-1.3 Report on ASPRS LAS File Format (Tiled Data) - Informational - continued

File	GPS Time min	GPS Time max	Extended Scan Angle	Scan Angle Rank	Scanner Channel	Scan Direction	Edge of Flight Line	User Data	Counts for Synthetic	Key-points	Withheld	Overlap
LD38161417.las	251041745.75	251041757.85	[-1330, 1999]	[-7.98, 11.994]	[0, 0]	[0, 1]	[0, 0]	[0, 0]	0	0	0	0
LD38161420.las	251041756.47	251041769.37	[-1418, 1867]	[-8.508, 11.202]	[0, 0]	[0, 1]	[0, 0]	[0, 0]	0	0	0	0
LD38161423.las	251041768.18	251041780.36	[-1538, 1785]	[-9.228, 10.71]	[0, 0]	[0, 1]	[0, 0]	[0, 0]	0	0	0	0
LD38161426.las	251041778.94	251041792.68	[-1615, 1669]	[-9.69, 10.014]	[0, 0]	[0, 1]	[0, 0]	[0, 0]	0	0	0	0
LD38161429.las	251041791.40	251041803.62	[-1746, 1586]	[-10.476, 9.516]	[0, 0]	[0, 1]	[0, 0]	[0, 0]	0	0	0	0
LD38161432.las	251041801.99	251041814.70	[-1848, 1472]	[-11.088, 8.832]	[0, 0]	[0, 1]	[0, 0]	[0, 0]	0	0	0	0
LD38161435.las	251041813.32	251041826.27	[-1945, 1368]	[-11.67, 8.208]	[0, 0]	[0, 1]	[0, 0]	[0, 0]	0	0	0	0
LD38161438.las	251041824.85	251041837.35	[-2051, 1268]	[-12.306, 7.608]	[0, 0]	[0, 1]	[0, 0]	[0, 0]	0	0	0	0
LD38161441.las	251041836.22	251041848.49	[-2152, 1159]	[-12.912, 6.954]	[0, 0]	[0, 1]	[0, 0]	[0, 0]	0	0	0	0
LD38161444.las	251041847.15	251041860.27	[-2271, 1051]	[-13.626, 6.306]	[0, 0]	[0, 1]	[0, 0]	[0, 0]	0	0	0	0
LD38161447.las	251041858.60	251041872.63	[-2375, 922]	[-14.25, 5.532]	[0, 0]	[0, 1]	[0, 0]	[0, 0]	0	0	0	0
LD38161450.las	251040787.85	251041883.30	[-4184, 823]	[-25.104, 4.938]	[0, 0]	[0, 1]	[0, 0]	[0, 0]	0	0	0	9
LD38161453.las	251041881.77	251041894.30	[-2602, 691]	[-15.612, 4.146]	[0, 0]	[0, 1]	[0, 0]	[0, 0]	0	0	0	0
LD38161456.las	251040765.76	251041906.32	[-4196, 589]	[-25.176, 3.534]	[0, 0]	[0, 1]	[0, 1]	[0, 0]	0	0	0	109385
LD38161459.las	251040755.00	251041918.11	[-4194, 482]	[-25.164, 2.892]	[0, 0]	[0, 1]	[0, 1]	[0, 0]	0	0	0	496800
LD38161462.las	251040743.57	251041929.39	[-4188, 368]	[-25.128, 2.208]	[0, 0]	[0, 1]	[0, 1]	[0, 0]	0	0	0	559153
LD38161465.las	251040733.59	251041941.41	[-4192, 277]	[-25.152, 1.662]	[0, 0]	[0, 1]	[0, 1]	[0, 0]	0	0	0	607550
LD38161468.las	251040722.72	251041952.74	[-4194, 172]	[-25.164, 1.032]	[0, 0]	[0, 1]	[0, 1]	[0, 0]	0	0	0	778814
LD38161471.las	251040711.46	251041964.49	[-4192, 44]	[-25.152, 0.264]	[0, 0]	[0, 1]	[0, 1]	[0, 0]	0	0	0	913993
LD38161474.las	251040700.77	251041976.31	[-4200, -63]	[-25.2, -0.378]	[0, 0]	[0, 1]	[0, 1]	[0, 0]	0	0	0	955533
LD38161477.las	251040690.17	251041988.04	[-4196, -157]	[-25.176, -0.942]	[0, 0]	[0, 1]	[0, 1]	[0, 0]	0	0	0	1044170
LD38161480.las	251040678.45	251041999.41	[-4194, -251]	[-25.164, -1.506]	[0, 0]	[0, 1]	[0, 1]	[0, 0]	0	0	0	1228148
LD38161483.las	251040667.42	251042011.06	[-4192, -377]	[-25.152, -2.262]	[0, 0]	[0, 1]	[0, 1]	[0, 0]	0	0	0	1937267
LD38161486.las	251040656.24	251042022.06	[-4190, -500]	[-25.14, -3]	[0, 0]	[0, 1]	[0, 1]	[0, 0]	0	0	0	2367137
LD38161489.las	251040645.11	251042033.50	[-4189, -596]	[-25.134, -3.576]	[0, 0]	[0, 1]	[0, 1]	[0, 0]	0	0	0	1535084
LD38161492.las	251040633.99	251042045.48	[-4193, -688]	[-25.158, -4.128]	[0, 0]	[0, 1]	[0, 1]	[0, 0]	0	0	0	1565268
LD38161495.las	251040623.06	251042057.39	[-4190, -830]	[-25.14, -4.98]	[0, 0]	[0, 1]	[0, 1]	[0, 0]	0	0	0	1951475
LD38161498.las	251040612.25	251042068.99	[-4192, -960]	[-25.152, -5.76]	[0, 0]	[0, 1]	[0, 1]	[0, 0]	0	0	0	2531415
LD38161501.las	251040601.01	251042080.63	[-4193, -1049]	[-25.158, -6.294]	[0, 0]	[0, 1]	[0, 1]	[0, 0]	0	0	0	2030245
LD38161504.las	251040590.01	251042091.73	[-4194, -1150]	[-25.164, -6.9]	[0, 0]	[0, 1]	[0, 1]	[0, 0]	0	0	0	2237229
LD38161507.las	251040578.83	251042103.71	[-4196, -1250]	[-25.176, -7.5]	[0, 0]	[0, 1]	[0, 1]	[0, 0]	0	0	0	2486949
LD38161510.las	251040567.70	251042115.70	[-4194, -1360]	[-25.164, -8.16]	[0, 0]	[0, 1]	[0, 1]	[0, 0]	0	0	0	2441741
LD38161513.las	251040556.40	251042126.92	[-4196, -1476]	[-25.176, -8.856]	[0, 0]	[0, 1]	[0, 1]	[0, 0]	0	0	0	2427651
LD38161516.las	251040544.77	251042138.48	[-4194, -1603]	[-25.164, -9.618]	[0, 0]	[0, 1]	[0, 1]	[0, 0]	0	0	0	2508913
LD38161519.las	251040534.59	251042150.12	[-4193, -1730]	[-25.158, -10.38]	[0, 0]	[0, 1]	[0, 1]	[0, 0]	0	0	116758	2156764
LD38161522.las	251040523.29	251042162.10	[-4199, -1815]	[-25.194, -10.89]	[0, 0]	[0, 1]	[0, 1]	[0, 0]	0	0	0	2823085
LD38161525.las	251040512.39	251042173.71	[-4193, -1813]	[-25.158, -10.878]	[0, 0]	[0, 1]	[0, 1]	[0, 0]	0	0	0	2583886
LD38161528.las	251040501.88	251042184.71	[-4195, -1723]	[-25.17, -10.338]	[0, 0]	[0, 1]	[0, 1]	[0, 0]	0	0	0	2372291
LD38161531.las	251040490.83	251042196.88	[-4193, -1608]	[-25.158, -9.648]	[0, 0]	[0, 1]	[0, 1]	[0, 0]	0	0	0	2738880
LD38161534.las	251040479.59	251042208.59	[-4194, -1487]	[-25.164, -8.922]	[0, 0]	[0, 1]	[0, 1]	[0, 0]	0	0	0	2486774
LD38161537.las	251040467.31	251042220.09	[-4195, -1327]	[-25.17, -7.962]	[0, 0]	[0, 1]	[0, 1]	[0, 0]	0	0	0	2696653
LD38161540.las	251040456.48	251042231.74	[-4193, -1233]	[-25.158, -7.398]	[0, 0]	[0, 1]	[0, 1]	[0, 0]	0	0	0	2306935
LD38161543.las	251040445.31	251042243.69	[-4192, -1134]	[-25.152, -6.804]	[0, 0]	[0, 1]	[0, 1]	[0, 0]	0	0	0	2351736
LD38161546.las	251040433.76	251042255.07	[-4196, -1024]	[-25.176, -6.144]	[0, 0]	[0, 1]	[0, 1]	[0, 0]	0	0	0	2017680
LD38161549.las	251040423.16	251042266.78	[-4194, -951]	[-25.164, -5.706]	[0, 0]	[0, 1]	[0, 1]	[0, 0]	0	0	0	1869887
LD38161552.las	251040411.53	251042278.35	[-4193, -833]	[-25.158, -4.998]	[0, 0]	[0, 1]	[0, 1]	[0, 0]	0	0	0	1754775
LD38161555.las	251040400.21	251042289.80	[-4193, -728]	[-25.158, -4.368]	[0, 0]	[0, 1]	[0, 1]	[0, 0]	0	0	0	1629448
LD38161558.las	251040389.22	251042301.33	[-4192, -621]	[-25.152, -3.726]	[0, 0]	[0, 1]	[0, 1]	[0, 0]	0	0	0	1479895
LD38161561.las	251040377.41	251042312.93	[-4194, -467]	[-25.164, -2.802]	[0, 0]	[0, 1]	[0, 1]	[0, 0]	0	0	0	1406713

DPH-1.3 Report on ASPRS LAS File Format (Tiled Data) - Informational - continued

File	GPS Time min	GPS Time max	Extended Scan Angle	Scan Angle Rank	Scanner Channel	Scan Direction	Edge of Flight Line	User Data	Counts for Synthetic	Key-points	Withheld	Overlap
LD38161564.las	251040366.55	251042324.55	[-4193, -382]	[-25.158, -2.292]	[0, 0]	[0, 1]	[0, 1]	[0, 0]	0	0	0	1297120
LD38161567.las	251040355.72	251042336.10	[-4201, -283]	[-25.206, -1.698]	[0, 0]	[0, 1]	[0, 1]	[0, 0]	0	0	0	1254198
LD38161570.las	251040344.65	251042347.60	[-4187, -150]	[-25.122, -0.9]	[0, 0]	[0, 1]	[0, 1]	[0, 0]	0	0	0	1141704
LD38161573.las	251040333.46	251042359.42	[-4193, -22]	[-25.158, -0.132]	[0, 0]	[0, 1]	[0, 1]	[0, 0]	0	0	0	1134072
LD38161576.las	251040322.53	251042370.86	[-4198, 61]	[-25.188, 0.366]	[0, 0]	[0, 1]	[0, 1]	[0, 0]	0	0	0	1048533
LD38161579.las	251040311.50	251042381.58	[-4194, 157]	[-25.164, 0.942]	[0, 0]	[0, 1]	[0, 1]	[0, 0]	0	0	0	871653
LD38161582.las	251040300.49	251042393.83	[-4193, 278]	[-25.158, 1.668]	[0, 0]	[0, 1]	[0, 1]	[0, 0]	0	0	0	871161
LD38161585.las	251040289.58	251042405.41	[-4193, 386]	[-25.158, 2.316]	[0, 0]	[0, 1]	[0, 1]	[0, 0]	0	0	0	725503
LD38161588.las	251040278.13	251042417.19	[-4195, 495]	[-25.17, 2.97]	[0, 0]	[0, 1]	[0, 1]	[0, 0]	0	0	0	618726
LD38161591.las	251040267.52	251042428.52	[-4194, 594]	[-25.164, 3.564]	[0, 0]	[0, 1]	[0, 1]	[0, 0]	0	0	0	452425
LD38161594.las	251040256.42	251042439.67	[-4194, 713]	[-25.164, 4.278]	[0, 0]	[0, 1]	[0, 1]	[0, 0]	0	0	0	221269
LD38161597.las	251040245.16	251042450.31	[-4193, 828]	[-25.158, 4.968]	[0, 0]	[0, 1]	[0, 1]	[0, 0]	0	0	0	1992
LD38161600.las	251040234.37	251042452.83	[-4177, 921]	[-25.062, 5.526]	[0, 0]	[0, 1]	[0, 0]	[0, 0]	0	0	0	7
LD38161603.las	251040222.85	251040235.26	[-2171, 1039]	[-13.026, 6.234]	[0, 0]	[0, 1]	[0, 0]	[0, 0]	0	0	0	0
LD38161606.las	251040211.36	251040223.77	[-2074, 1147]	[-12.444, 6.882]	[0, 0]	[0, 1]	[0, 0]	[0, 0]	0	0	0	0
LD38161609.las	251040200.62	251040212.41	[-1974, 1249]	[-11.844, 7.494]	[0, 0]	[0, 1]	[0, 0]	[0, 0]	0	0	0	0
LD38161612.las	251040190.15	251040201.44	[-1895, 1342]	[-11.37, 8.052]	[0, 0]	[0, 1]	[0, 0]	[0, 0]	0	0	0	0
LD38161615.las	251040177.37	251040191.15	[-1809, 1534]	[-10.854, 9.204]	[0, 0]	[0, 1]	[0, 0]	[0, 0]	0	0	0	0
LD38161618.las	251040166.84	251040178.29	[-1633, 1599]	[-9.798, 9.594]	[0, 0]	[0, 1]	[0, 0]	[0, 0]	0	0	0	0
LD38161621.las	251040166.68	251040167.30	[154, 1598]	[0.924, 9.588]	[0, 0]	[0, 1]	[0, 0]	[0, 0]	0	0	0	0
LD38191339.las	251041452.12	251041454.44	[-1639, 1574]	[-9.834, 9.444]	[0, 0]	[0, 1]	[0, 0]	[0, 0]	0	0	0	0
LD38191342.las	251041453.32	251041466.50	[-1747, 1562]	[-10.482, 9.372]	[0, 0]	[0, 1]	[0, 0]	[0, 0]	0	0	0	0
LD38191345.las	251041465.18	251041478.62	[-1837, 1443]	[-11.022, 8.658]	[0, 0]	[0, 1]	[0, 0]	[0, 0]	0	0	0	0
LD38191348.las	251041477.43	251041489.54	[-1957, 1349]	[-11.742, 8.094]	[0, 0]	[0, 1]	[0, 0]	[0, 0]	0	0	0	0
LD38191351.las	251041488.56	251041502.36	[-2037, 1228]	[-12.222, 7.368]	[0, 0]	[0, 1]	[0, 0]	[0, 0]	0	0	0	0
LD38191354.las	251041500.75	251041514.33	[-2153, 1153]	[-12.918, 6.918]	[0, 0]	[0, 1]	[0, 0]	[0, 0]	0	0	0	0
LD38191357.las	251041513.26	251041524.55	[-2299, 1041]	[-13.794, 6.246]	[0, 0]	[0, 1]	[0, 0]	[0, 0]	0	0	0	0
LD38191360.las	251041122.68	251041536.57	[-4091, 898]	[-24.546, 5.388]	[0, 0]	[0, 1]	[0, 0]	[0, 0]	0	0	0	6
LD38191363.las	251041535.52	251041548.45	[-2445, 821]	[-14.67, 4.926]	[0, 0]	[0, 1]	[0, 0]	[0, 0]	0	0	0	0
LD38191366.las	251041103.45	251041560.34	[-4161, 718]	[-24.966, 4.308]	[0, 0]	[0, 1]	[0, 0]	[0, 0]	0	0	0	2
LD38191369.las	251041087.88	251041572.43	[-4177, 587]	[-25.062, 3.522]	[0, 0]	[0, 1]	[0, 1]	[0, 0]	0	0	0	37137
LD38191372.las	251041076.82	251041583.66	[-4192, 489]	[-25.152, 2.934]	[0, 0]	[0, 1]	[0, 1]	[0, 0]	0	0	0	343065
LD38191375.las	251041066.36	251041595.65	[-4193, 361]	[-25.158, 2.166]	[0, 0]	[0, 1]	[0, 1]	[0, 0]	0	0	0	509099
LD38191378.las	251041054.89	251041607.35	[-4194, 261]	[-25.164, 1.566]	[0, 0]	[0, 1]	[0, 1]	[0, 0]	0	0	0	711549
LD38191381.las	251041043.34	251041618.76	[-4192, 145]	[-25.152, 0.87]	[0, 0]	[0, 1]	[0, 1]	[0, 0]	0	0	0	806750
LD38191384.las	251041032.52	251041630.16	[-4191, 35]	[-25.146, 0.21]	[0, 0]	[0, 1]	[0, 1]	[0, 0]	0	0	0	869219
LD38191387.las	251041021.32	251041642.61	[-4195, -89]	[-25.17, -0.534]	[0, 0]	[0, 1]	[0, 1]	[0, 0]	0	0	0	1004555
LD38191390.las	251041009.85	251041654.14	[-4192, -203]	[-25.152, -1.218]	[0, 0]	[0, 1]	[0, 1]	[0, 0]	0	0	0	1341939
LD38191393.las	251040999.13	251041665.25	[-4193, -280]	[-25.158, -1.68]	[0, 0]	[0, 1]	[0, 1]	[0, 0]	0	0	0	1159864
LD38191396.las	251040987.50	251041676.85	[-4193, -387]	[-25.158, -2.322]	[0, 0]	[0, 1]	[0, 1]	[0, 0]	0	0	0	1295627
LD38191399.las	251040976.27	251041688.10	[-4192, -500]	[-25.152, -3]	[0, 0]	[0, 1]	[0, 1]	[0, 0]	0	0	0	1260922
LD38191402.las	251040964.69	251041699.43	[-4193, -617]	[-25.158, -3.702]	[0, 0]	[0, 1]	[0, 1]	[0, 0]	0	0	0	1478498
LD38191405.las	251040953.70	251041711.17	[-4193, -736]	[-25.158, -4.416]	[0, 0]	[0, 1]	[0, 1]	[0, 0]	0	0	0	1551585
LD38191408.las	251040942.22	251041722.17	[-4197, -818]	[-25.182, -4.908]	[0, 0]	[0, 1]	[0, 1]	[0, 0]	0	0	0	1655691
LD38191411.las	251040931.06	251041734.16	[-4193, -923]	[-25.158, -5.538]	[0, 0]	[0, 1]	[0, 1]	[0, 0]	0	0	0	1825606
LD38191414.las	251040920.11	251041745.74	[-4194, -1019]	[-25.164, -6.114]	[0, 0]	[0, 1]	[0, 1]	[0, 0]	0	0	0	1931183
LD38191417.las	251040909.12	251041756.47	[-4194, -1143]	[-25.164, -6.858]	[0, 0]	[0, 1]	[0, 1]	[0, 0]	0	0	0	2134975
LD38191420.las	251040897.75	251041768.17	[-4195, -1282]	[-25.17, -7.692]	[0, 0]	[0, 1]	[0, 1]	[0, 0]	0	0	0	2386637
LD38191423.las	251040887.03	251041778.93	[-4197, -1370]	[-25.182, -8.22]	[0, 0]	[0, 1]	[0, 1]	[0, 0]	0	0	0	2254657

DPH-1.3 Report on ASPRS LAS File Format (Tiled Data) - Informational - continued

File	GPS Time min	GPS Time max	Extended Scan Angle	Scan Angle Rank	Scanner Channel	Scan Direction	Edge of Flight Line	User Data	Counts for Synthetic	Key-points	Withheld	Overlap
LD38191426.las	251040875.62	251041791.39	[-4193, -1489]	[-25.158, -8.934]	[0, 0]	[0, 1]	[0, 1]	[0, 0]	0	0	0	2534947
LD38191429.las	251040864.58	251041801.98	[-4195, -1568]	[-25.17, -9.408]	[0, 0]	[0, 1]	[0, 1]	[0, 0]	0	0	0	2285308
LD38191432.las	251040853.31	251041813.31	[-4195, -1697]	[-25.17, -10.182]	[0, 0]	[0, 1]	[0, 1]	[0, 0]	0	0	0	2382088
LD38191435.las	251040842.20	251041824.84	[-4194, -1799]	[-25.164, -10.794]	[0, 0]	[0, 1]	[0, 1]	[0, 0]	0	0	0	2417502
LD38191438.las	251040831.06	251041836.21	[-4192, -1837]	[-25.152, -11.022]	[0, 0]	[0, 1]	[0, 1]	[0, 0]	0	0	0	2391580
LD38191441.las	251040820.61	251041847.15	[-4194, -1728]	[-25.164, -10.368]	[0, 0]	[0, 1]	[0, 1]	[0, 0]	0	0	0	2242197
LD38191444.las	251040809.25	251041858.59	[-4194, -1611]	[-25.164, -9.666]	[0, 0]	[0, 1]	[0, 1]	[0, 0]	0	0	0	2400003
LD38191447.las	251040798.45	251041871.30	[-4194, -1509]	[-25.164, -9.054]	[0, 0]	[0, 1]	[0, 1]	[0, 0]	0	0	0	2464205
LD38191450.las	251040787.29	251041881.75	[-4194, -1382]	[-25.164, -8.292]	[0, 0]	[0, 1]	[0, 1]	[0, 0]	0	0	0	2286134
LD38191453.las	251040776.28	251041892.89	[-4192, -1255]	[-25.152, -7.53]	[0, 0]	[0, 1]	[0, 1]	[0, 0]	0	0	0	2344986
LD38191456.las	251040765.14	251041904.75	[-4194, -1152]	[-25.164, -6.912]	[0, 0]	[0, 1]	[0, 1]	[0, 0]	0	0	0	2306058
LD38191459.las	251040754.36	251041916.90	[-4195, -1068]	[-25.17, -6.408]	[0, 0]	[0, 1]	[0, 1]	[0, 0]	0	0	0	2735575
LD38191462.las	251040743.08	251041928.04	[-4196, -942]	[-25.176, -5.652]	[0, 0]	[0, 1]	[0, 1]	[0, 0]	0	0	0	2354569
LD38191465.las	251040733.03	251041939.98	[-4196, -835]	[-25.176, -5.01]	[0, 0]	[0, 1]	[0, 1]	[0, 0]	0	0	0	1728967
LD38191468.las	251040722.12	251041951.19	[-4193, -719]	[-25.158, -4.314]	[0, 0]	[0, 1]	[0, 1]	[0, 0]	0	0	0	1575523
LD38191471.las	251040710.73	251041963.01	[-4194, -603]	[-25.164, -3.618]	[0, 0]	[0, 1]	[0, 1]	[0, 0]	0	0	0	1564367
LD38191474.las	251040700.20	251041975.07	[-4192, -508]	[-25.152, -3.048]	[0, 0]	[0, 1]	[0, 1]	[0, 0]	0	0	0	1465561
LD38191477.las	251040689.11	251041986.58	[-4196, -401]	[-25.176, -2.406]	[0, 0]	[0, 1]	[0, 1]	[0, 0]	0	0	0	1455295
LD38191480.las	251040677.82	251041997.90	[-4193, -299]	[-25.158, -1.794]	[0, 0]	[0, 1]	[0, 1]	[0, 0]	0	0	0	1221824
LD38191483.las	251040666.76	251042009.38	[-4198, -182]	[-25.188, -1.092]	[0, 0]	[0, 1]	[0, 1]	[0, 0]	0	0	0	1919903
LD38191486.las	251040655.57	251042020.96	[-4189, -65]	[-25.134, -0.39]	[0, 0]	[0, 1]	[0, 1]	[0, 0]	0	0	0	1729891
LD38191489.las	251040644.44	251042031.82	[-4195, 58]	[-25.17, 0.348]	[0, 0]	[0, 1]	[0, 1]	[0, 0]	0	0	0	1003186
LD38191492.las	251040633.18	251042043.77	[-4195, 161]	[-25.17, 0.966]	[0, 0]	[0, 1]	[0, 1]	[0, 0]	0	0	0	903737
LD38191495.las	251040622.26	251042056.04	[-4194, 251]	[-25.164, 1.506]	[0, 0]	[0, 1]	[0, 1]	[0, 0]	0	0	0	758547
LD38191498.las	251040611.64	251042067.53	[-4194, 368]	[-25.164, 2.208]	[0, 0]	[0, 1]	[0, 1]	[0, 0]	0	0	0	808212
LD38191501.las	251040600.37	251042079.21	[-4191, 491]	[-25.146, 2.946]	[0, 0]	[0, 1]	[0, 1]	[0, 0]	0	0	0	400018
LD38191504.las	251040589.30	251042088.91	[-4192, 594]	[-25.152, 3.564]	[0, 0]	[0, 1]	[0, 1]	[0, 0]	0	0	0	82197
LD38191507.las	251040578.10	251042090.48	[-4179, 699]	[-25.074, 4.194]	[0, 0]	[0, 1]	[0, 0]	[0, 0]	0	0	0	52
LD38191510.las	251040567.01	251040578.82	[-2483, 810]	[-14.898, 4.86]	[0, 0]	[0, 1]	[0, 0]	[0, 0]	0	0	0	0
LD38191513.las	251040555.67	251040567.69	[-2379, 929]	[-14.274, 5.574]	[0, 0]	[0, 1]	[0, 0]	[0, 0]	0	0	0	0
LD38191516.las	251040544.10	251040556.39	[-2271, 1078]	[-13.626, 6.468]	[0, 0]	[0, 1]	[0, 0]	[0, 0]	0	0	0	0
LD38191519.las	251040533.79	251040544.76	[-2136, 1162]	[-12.816, 6.972]	[0, 0]	[0, 1]	[0, 0]	[0, 0]	0	0	0	0
LD38191522.las	251040522.28	251040534.58	[-2058, 1239]	[-12.348, 7.434]	[0, 0]	[0, 1]	[0, 0]	[0, 0]	0	0	0	0
LD38191525.las	251040511.78	251040523.28	[-1981, 1358]	[-11.886, 8.148]	[0, 0]	[0, 1]	[0, 0]	[0, 0]	0	0	0	0
LD38191528.las	251040501.11	251040512.38	[-1861, 1446]	[-11.166, 8.676]	[0, 0]	[0, 1]	[0, 0]	[0, 0]	0	0	0	0
LD38191531.las	251040490.02	251040501.87	[-1772, 1551]	[-10.632, 9.306]	[0, 0]	[0, 1]	[0, 0]	[0, 0]	0	0	0	0
LD38191534.las	251040478.88	251040490.82	[-1656, 1663]	[-9.936, 9.978]	[0, 0]	[0, 1]	[0, 0]	[0, 0]	0	0	0	0
LD38191537.las	251040466.51	251040479.58	[-1536, 1831]	[-9.216, 10.986]	[0, 0]	[0, 1]	[0, 0]	[0, 0]	0	0	0	0
LD38191540.las	251040455.64	251040467.31	[-1376, 1930]	[-8.256, 11.58]	[0, 0]	[0, 1]	[0, 0]	[0, 0]	0	0	0	0
LD38191543.las	251040444.41	251040456.47	[-1282, 2024]	[-7.692, 12.144]	[0, 0]	[0, 1]	[0, 0]	[0, 0]	0	0	0	0
LD38191546.las	251040432.93	251040445.31	[-1181, 2145]	[-7.086, 12.87]	[0, 0]	[0, 1]	[0, 0]	[0, 0]	0	0	0	0
LD38191549.las	251040422.25	251040433.75	[-1073, 2205]	[-6.438, 13.23]	[0, 0]	[0, 1]	[0, 0]	[0, 0]	0	0	0	0
LD38191552.las	251040410.57	251040423.14	[-999, 2319]	[-5.994, 13.914]	[0, 0]	[0, 1]	[0, 0]	[0, 0]	0	0	0	0
LD38191555.las	251040399.30	251040411.53	[-881, 2424]	[-5.286, 14.544]	[0, 0]	[0, 1]	[0, 0]	[0, 0]	0	0	0	0
LD38191558.las	251040388.35	251040400.21	[-777, 2519]	[-4.662, 15.114]	[0, 0]	[0, 1]	[0, 0]	[0, 0]	0	0	0	0
LD38191561.las	251039706.79	251040389.21	[-669, 4158]	[-4.014, 24.948]	[0, 0]	[0, 1]	[0, 0]	[0, 0]	0	0	0	40
LD38191564.las	251039718.19	251040377.40	[-516, 4162]	[-3.096, 24.972]	[0, 0]	[0, 1]	[0, 1]	[0, 0]	0	0	0	291391
LD38191567.las	251039728.56	251040366.55	[-430, 4160]	[-2.58, 24.96]	[0, 0]	[0, 1]	[0, 1]	[0, 0]	0	0	0	487596
LD38191570.las	251039739.63	251040355.71	[-332, 4159]	[-1.992, 24.954]	[0, 0]	[0, 1]	[0, 1]	[0, 0]	0	0	0	673856

DPH-1.3 Report on ASPRS LAS File Format (Tiled Data) - Informational - continued

File	GPS Time min	GPS Time max	Extended Scan Angle	Scan Angle Rank	Scanner Channel	Scan Direction	Edge of Flight Line	User Data	Counts for Synthetic	Key-points	Withheld	Overlap
LD38191573.las	251039750.56	251040344.64	[-198, 4158]	[-1.188, 24.948]	[0, 0]	[0, 1]	[0, 1]	[0, 0]	0	0	0	789644
LD38191576.las	251039761.68	251040333.46	[-71, 4163]	[-0.426, 24.978]	[0, 0]	[0, 1]	[0, 1]	[0, 0]	0	0	0	1100512
LD38191579.las	251039774.89	251040322.52	[12, 4163]	[0.072, 24.978]	[0, 0]	[0, 1]	[0, 1]	[0, 0]	0	0	0	1116428
LD38191582.las	251039786.50	251040311.49	[109, 4163]	[0.654, 24.978]	[0, 0]	[0, 1]	[0, 1]	[0, 0]	0	0	0	1155293
LD38191585.las	251039797.26	251040300.49	[230, 4160]	[1.38, 24.96]	[0, 0]	[0, 1]	[0, 1]	[0, 0]	0	0	0	1325954
LD38191588.las	251039809.22	251040289.57	[338, 4159]	[2.028, 24.954]	[0, 0]	[0, 1]	[0, 1]	[0, 0]	0	0	0	1301983
LD38191591.las	251039820.25	251040278.11	[447, 4162]	[2.682, 24.972]	[0, 0]	[0, 1]	[0, 1]	[0, 0]	0	0	0	1477338
LD38191594.las	251039832.62	251040267.51	[546, 4161]	[3.276, 24.966]	[0, 0]	[0, 1]	[0, 1]	[0, 0]	0	0	0	1555456
LD38191597.las	251039844.19	251040256.41	[664, 4159]	[3.984, 24.954]	[0, 0]	[0, 1]	[0, 1]	[0, 0]	0	0	0	1702332
LD38191600.las	251039856.42	251040245.16	[780, 4162]	[4.68, 24.972]	[0, 0]	[0, 1]	[0, 1]	[0, 0]	0	0	0	1639273
LD38191603.las	251039867.90	251040234.36	[872, 4160]	[5.232, 24.96]	[0, 0]	[0, 1]	[0, 1]	[0, 0]	0	0	0	1950985
LD38191606.las	251039879.71	251040222.84	[991, 4161]	[5.946, 24.966]	[0, 0]	[0, 1]	[0, 1]	[0, 0]	0	0	0	1926589
LD38191609.las	251039890.91	251040211.31	[1099, 4164]	[6.594, 24.984]	[0, 0]	[0, 1]	[0, 1]	[0, 0]	0	0	0	2186764
LD38191612.las	251039902.93	251040200.61	[1200, 4159]	[7.2, 24.954]	[0, 0]	[0, 1]	[0, 1]	[0, 0]	0	0	0	2483200
LD38191615.las	251039914.56	251040190.14	[1294, 4161]	[7.764, 24.966]	[0, 0]	[0, 1]	[0, 1]	[0, 0]	0	0	0	2815006
LD38191618.las	251039926.44	251040177.36	[1485, 4160]	[8.91, 24.96]	[0, 0]	[0, 1]	[0, 1]	[0, 0]	0	0	0	2386336
LD38191621.las	251039937.52	251040166.83	[1549, 4157]	[9.294, 24.942]	[0, 0]	[0, 1]	[0, 1]	[0, 0]	0	0	0	97469
LD38221339.las	251041198.80	251041453.31	[-4190, -1577]	[-25.14, -9.462]	[0, 0]	[0, 1]	[0, 1]	[0, 0]	0	0	0	313343
LD38221342.las	251041187.69	251041465.17	[-4192, -1590]	[-25.152, -9.54]	[0, 0]	[0, 1]	[0, 1]	[0, 0]	0	0	0	2445995
LD38221345.las	251041177.19	251041477.41	[-4192, -1697]	[-25.152, -10.182]	[0, 0]	[0, 1]	[0, 1]	[0, 0]	0	0	0	2407882
LD38221348.las	251041165.54	251041488.56	[-4193, -1789]	[-25.158, -10.734]	[0, 0]	[0, 1]	[0, 1]	[0, 0]	0	0	0	2507417
LD38221351.las	251041154.11	251041500.74	[-4196, -1822]	[-25.176, -10.932]	[0, 0]	[0, 1]	[0, 1]	[0, 0]	0	0	0	2782751
LD38221354.las	251041143.77	251041513.25	[-4193, -1750]	[-25.158, -10.5]	[0, 0]	[0, 1]	[0, 1]	[0, 0]	0	0	0	3253344
LD38221357.las	251041132.83	251041523.53	[-4193, -1630]	[-25.158, -9.78]	[0, 0]	[0, 1]	[0, 1]	[0, 0]	0	0	0	2231791
LD38221360.las	251041121.01	251041535.51	[-4196, -1498]	[-25.176, -8.988]	[0, 0]	[0, 1]	[0, 1]	[0, 0]	0	0	0	2489162
LD38221363.las	251041110.19	251041547.16	[-4200, -1399]	[-25.2, -8.394]	[0, 0]	[0, 1]	[0, 1]	[0, 0]	0	0	0	2383018
LD38221366.las	251041098.98	251041559.04	[-4194, -1301]	[-25.164, -7.806]	[0, 0]	[0, 1]	[0, 1]	[0, 0]	0	0	0	2421623
LD38221369.las	251041087.62	251041571.22	[-4192, -1194]	[-25.152, -7.164]	[0, 0]	[0, 1]	[0, 1]	[0, 0]	0	0	0	2467915
LD38221372.las	251041076.52	251041582.64	[-4193, -1070]	[-25.158, -6.42]	[0, 0]	[0, 1]	[0, 1]	[0, 0]	0	0	0	2034411
LD38221375.las	251041065.90	251041594.40	[-4195, -964]	[-25.17, -5.784]	[0, 0]	[0, 1]	[0, 1]	[0, 0]	0	0	0	1842139
LD38221378.las	251041054.43	251041606.15	[-4192, -868]	[-25.152, -5.208]	[0, 0]	[0, 1]	[0, 1]	[0, 0]	0	0	0	1818062
LD38221381.las	251041042.98	251041617.55	[-4191, -743]	[-25.146, -4.458]	[0, 0]	[0, 1]	[0, 1]	[0, 0]	0	0	0	1638714
LD38221384.las	251041032.09	251041628.75	[-4193, -626]	[-25.158, -3.756]	[0, 0]	[0, 1]	[0, 1]	[0, 0]	0	0	0	1468599
LD38221387.las	251041020.82	251041641.53	[-4193, -519]	[-25.158, -3.114]	[0, 0]	[0, 1]	[0, 1]	[0, 0]	0	0	0	1525264
LD38221390.las	251041009.34	251041652.91	[-4194, -402]	[-25.164, -2.412]	[0, 0]	[0, 1]	[0, 1]	[0, 0]	0	0	0	1578795
LD38221393.las	251040998.60	251041664.06	[-4193, -309]	[-25.158, -1.854]	[0, 0]	[0, 1]	[0, 1]	[0, 0]	0	0	0	1305344
LD38221396.las	251040986.61	251041675.50	[-4192, -202]	[-25.152, -1.212]	[0, 0]	[0, 1]	[0, 1]	[0, 0]	0	0	0	1150009
LD38221399.las	251040975.78	251041686.80	[-4194, -102]	[-25.164, -0.612]	[0, 0]	[0, 1]	[0, 1]	[0, 0]	0	0	0	974516
LD38221402.las	251040964.22	251041698.01	[-4192, 22]	[-25.152, 0.132]	[0, 0]	[0, 1]	[0, 1]	[0, 0]	0	0	0	914091
LD38221405.las	251040953.11	251041710.05	[-4193, 128]	[-25.158, 0.768]	[0, 0]	[0, 1]	[0, 1]	[0, 0]	0	0	0	852218
LD38221408.las	251040941.69	251041720.81	[-4194, 235]	[-25.164, 1.41]	[0, 0]	[0, 1]	[0, 1]	[0, 0]	0	0	0	706375
LD38221411.las	251040930.58	251041732.89	[-4192, 360]	[-25.152, 2.16]	[0, 0]	[0, 1]	[0, 1]	[0, 0]	0	0	0	643229
LD38221414.las	251040919.62	251041744.37	[-4193, 468]	[-25.158, 2.808]	[0, 0]	[0, 1]	[0, 1]	[0, 0]	0	0	0	466321
LD38221417.las	251040908.56	251041752.43	[-4193, 565]	[-25.158, 3.39]	[0, 0]	[0, 1]	[0, 1]	[0, 0]	0	0	0	158011
LD38221420.las	251040897.30	251040909.11	[-2604, 675]	[-15.624, 4.05]	[0, 0]	[0, 1]	[0, 0]	[0, 0]	0	0	0	0
LD38221423.las	251040886.58	251040897.74	[-2499, 790]	[-14.994, 4.74]	[0, 0]	[0, 1]	[0, 0]	[0, 0]	0	0	0	0
LD38221426.las	251040875.13	251040887.02	[-2388, 912]	[-14.328, 5.472]	[0, 0]	[0, 1]	[0, 0]	[0, 0]	0	0	0	0
LD38221429.las	251040864.05	251040875.62	[-2270, 1009]	[-13.62, 6.054]	[0, 0]	[0, 1]	[0, 0]	[0, 0]	0	0	0	0
LD38221432.las	251040852.80	251040864.57	[-2181, 1126]	[-13.086, 6.756]	[0, 0]	[0, 1]	[0, 0]	[0, 0]	0	0	0	0

DPH-1.3 Report on ASPRS LAS File Format (Tiled Data) - Informational - continued

File	GPS Time min	GPS Time max	Extended Scan Angle	Scan Angle Rank	Scanner Channel	Scan Direction	Edge of Flight Line	User Data	Counts for Synthetic	Key-points	Withheld	Overlap
LD38221435.las	251040841.62	251040853.30	[-2067, 1229]	[-12.402, 7.374]	[0, 0]	[0, 1]	[0, 0]	[0, 0]	0	0	0	0
LD38221438.las	251040830.63	251040842.19	[-1978, 1336]	[-11.868, 8.016]	[0, 0]	[0, 1]	[0, 0]	[0, 0]	0	0	0	0
LD38221441.las	251040820.03	251040831.05	[-1884, 1436]	[-11.304, 8.616]	[0, 0]	[0, 1]	[0, 0]	[0, 0]	0	0	0	0
LD38221444.las	251040808.74	251040820.60	[-1776, 1547]	[-10.656, 9.282]	[0, 0]	[0, 1]	[0, 0]	[0, 0]	0	0	0	0
LD38221447.las	251040797.92	251040809.24	[-1659, 1652]	[-9.954, 9.912]	[0, 0]	[0, 1]	[0, 0]	[0, 0]	0	0	0	0
LD38221450.las	251040786.79	251040798.44	[-1558, 1773]	[-9.348, 10.638]	[0, 0]	[0, 1]	[0, 0]	[0, 0]	0	0	0	0
LD38221453.las	251040775.79	251040787.28	[-1431, 1895]	[-8.586, 11.37]	[0, 0]	[0, 1]	[0, 0]	[0, 0]	0	0	0	0
LD38221456.las	251040764.51	251040776.27	[-1304, 1999]	[-7.824, 11.994]	[0, 0]	[0, 1]	[0, 0]	[0, 0]	0	0	0	0
LD38221459.las	251040753.69	251040765.13	[-1200, 2084]	[-7.2, 12.504]	[0, 0]	[0, 1]	[0, 0]	[0, 0]	0	0	0	0
LD38221462.las	251040742.65	251040754.35	[-1117, 2208]	[-6.702, 13.248]	[0, 0]	[0, 1]	[0, 0]	[0, 0]	0	0	0	0
LD38221465.las	251040732.50	251040743.07	[-990, 2307]	[-5.94, 13.842]	[0, 0]	[0, 1]	[0, 0]	[0, 0]	0	0	0	0
LD38221468.las	251040721.50	251040733.02	[-884, 2412]	[-5.304, 14.472]	[0, 0]	[0, 1]	[0, 0]	[0, 0]	0	0	0	0
LD38221471.las	251039360.86	251040722.11	[-766, 4145]	[-4.596, 24.87]	[0, 0]	[0, 1]	[0, 0]	[0, 0]	0	0	0	1
LD38221474.las	251039361.23	251040710.73	[-651, 4158]	[-3.906, 24.948]	[0, 0]	[0, 1]	[0, 1]	[0, 0]	0	0	0	1765
LD38221477.las	251039373.70	251040700.19	[-556, 4159]	[-3.336, 24.954]	[0, 0]	[0, 1]	[0, 1]	[0, 0]	0	0	0	269381
LD38221480.las	251039385.94	251040689.10	[-450, 4165]	[-2.7, 24.99]	[0, 0]	[0, 1]	[0, 1]	[0, 0]	0	0	0	457586
LD38221483.las	251039397.14	251040677.81	[-347, 4161]	[-2.082, 24.966]	[0, 0]	[0, 1]	[0, 1]	[0, 0]	0	0	0	635784
LD38221486.las	251039408.67	251040666.75	[-230, 4159]	[-1.38, 24.954]	[0, 0]	[0, 1]	[0, 1]	[0, 0]	0	0	0	724030
LD38221489.las	251039420.08	251040655.56	[-113, 4157]	[-0.678, 24.942]	[0, 0]	[0, 1]	[0, 1]	[0, 0]	0	0	0	898436
LD38221492.las	251039432.14	251040644.43	[10, 4165]	[0.06, 24.99]	[0, 0]	[0, 1]	[0, 1]	[0, 0]	0	0	0	1046977
LD38221495.las	251039444.16	251040633.17	[114, 4170]	[0.684, 25.02]	[0, 0]	[0, 1]	[0, 1]	[0, 0]	0	0	0	1226354
LD38221498.las	251039456.63	251040622.26	[203, 4159]	[1.218, 24.954]	[0, 0]	[0, 1]	[0, 1]	[0, 0]	0	0	0	1544143
LD38221501.las	251039467.65	251040611.63	[319, 4159]	[1.914, 24.954]	[0, 0]	[0, 1]	[0, 1]	[0, 0]	0	0	0	1504998
LD38221504.las	251039479.61	251040600.36	[443, 4160]	[2.658, 24.96]	[0, 0]	[0, 1]	[0, 1]	[0, 0]	0	0	0	1791879
LD38221507.las	251039491.65	251040589.29	[547, 4159]	[3.282, 24.954]	[0, 0]	[0, 1]	[0, 1]	[0, 0]	0	0	0	1390413
LD38221510.las	251039503.10	251040578.09	[651, 4161]	[3.906, 24.966]	[0, 0]	[0, 1]	[0, 1]	[0, 0]	0	0	0	1565804
LD38221513.las	251039514.51	251040567.00	[761, 4160]	[4.566, 24.96]	[0, 0]	[0, 1]	[0, 1]	[0, 0]	0	0	0	2610589
LD38221516.las	251039527.08	251040555.66	[880, 4159]	[5.28, 24.954]	[0, 0]	[0, 1]	[0, 1]	[0, 0]	0	0	0	2069061
LD38221519.las	251039539.04	251040544.10	[1029, 4161]	[6.174, 24.966]	[0, 0]	[0, 1]	[0, 1]	[0, 0]	0	0	0	2599998
LD38221522.las	251039550.63	251040533.78	[1114, 4157]	[6.684, 24.942]	[0, 0]	[0, 1]	[0, 1]	[0, 0]	0	0	0	2520497
LD38221525.las	251039561.47	251040522.27	[1192, 4168]	[7.152, 25.008]	[0, 0]	[0, 1]	[0, 1]	[0, 0]	0	0	0	2879306
LD38221528.las	251039573.89	251040511.77	[1309, 4161]	[7.854, 24.966]	[0, 0]	[0, 1]	[0, 1]	[0, 0]	0	0	0	2522876
LD38221531.las	251039586.45	251040501.11	[1399, 4168]	[8.394, 25.008]	[0, 0]	[0, 1]	[0, 1]	[0, 0]	0	0	0	2417932
LD38221534.las	251039597.62	251040490.02	[1503, 4165]	[9.018, 24.99]	[0, 0]	[0, 1]	[0, 1]	[0, 0]	0	0	0	2631720
LD38221537.las	251039608.68	251040478.87	[1616, 4165]	[9.696, 24.99]	[0, 0]	[0, 1]	[0, 1]	[0, 0]	0	0	0	2658075
LD38221540.las	251039620.69	251040466.50	[1783, 4167]	[10.698, 25.002]	[0, 0]	[0, 1]	[0, 1]	[0, 0]	0	0	0	2343654
LD38221543.las	251039633.13	251040455.63	[1804, 4159]	[10.824, 24.954]	[0, 0]	[0, 1]	[0, 1]	[0, 0]	0	0	0	2401270
LD38221546.las	251039644.58	251040444.40	[1703, 4159]	[10.218, 24.954]	[0, 0]	[0, 1]	[0, 1]	[0, 0]	0	0	0	2466072
LD38221549.las	251039655.84	251040432.92	[1614, 4157]	[9.684, 24.942]	[0, 0]	[0, 1]	[0, 1]	[0, 0]	0	0	0	2419564
LD38221552.las	251039667.58	251040422.25	[1477, 4160]	[8.862, 24.96]	[0, 0]	[0, 1]	[0, 1]	[0, 0]	0	0	0	2458985
LD38221555.las	251039679.26	251040410.56	[1372, 4158]	[8.232, 24.948]	[0, 0]	[0, 1]	[0, 1]	[0, 0]	0	0	0	2388393
LD38221558.las	251039690.68	251040399.29	[1284, 4165]	[7.704, 24.99]	[0, 0]	[0, 1]	[0, 1]	[0, 0]	0	0	0	2376946
LD38221561.las	251039702.47	251040388.34	[1179, 4166]	[7.074, 24.996]	[0, 0]	[0, 1]	[0, 1]	[0, 0]	0	0	0	2406587
LD38221564.las	251039713.68	251040376.52	[1065, 4159]	[6.39, 24.954]	[0, 0]	[0, 1]	[0, 1]	[0, 0]	0	0	0	2949890
LD38221567.las	251039726.58	251040365.68	[930, 4165]	[5.58, 24.99]	[0, 0]	[0, 1]	[0, 1]	[0, 0]	0	0	0	1816849
LD38221570.las	251039737.94	251040355.00	[815, 4170]	[4.89, 25.02]	[0, 0]	[0, 1]	[0, 1]	[0, 0]	0	0	0	1678237
LD38221573.las	251039748.95	251040343.83	[701, 4162]	[4.206, 24.972]	[0, 0]	[0, 1]	[0, 1]	[0, 0]	0	0	0	1569414
LD38221576.las	251039760.02	251040332.66	[628, 4158]	[3.768, 24.948]	[0, 0]	[0, 1]	[0, 1]	[0, 0]	0	0	0	1571825
LD38221579.las	251039773.08	251040321.61	[488, 4159]	[2.928, 24.954]	[0, 0]	[0, 1]	[0, 1]	[0, 0]	0	0	0	1463692

DPH-1.3 Report on ASPRS LAS File Format (Tiled Data) - Informational - continued

File	GPS Time min	GPS Time max	Extended Scan Angle	Scan Angle Rank	Scanner Channel	Scan Direction	Edge of Flight Line	User Data	Counts for Synthetic	Key-points	Withheld	Overlap
LD38221582.las	251039784.72	251040310.65	[351, 4167]	[2.106, 25.002]	[0, 0]	[0, 1]	[0, 1]	[0, 0]	0	0	0	1343267
LD38221585.las	251039795.66	251040299.73	[263, 4157]	[1.578, 24.942]	[0, 0]	[0, 1]	[0, 1]	[0, 0]	0	0	0	1225188
LD38221588.las	251039807.61	251040288.68	[155, 4157]	[0.93, 24.942]	[0, 0]	[0, 1]	[0, 1]	[0, 0]	0	0	0	1177939
LD38221591.las	251039818.60	251040277.27	[47, 4158]	[0.282, 24.948]	[0, 0]	[0, 1]	[0, 1]	[0, 0]	0	0	0	1052121
LD38221594.las	251039830.59	251040266.35	[-50, 4159]	[-0.3, 24.954]	[0, 0]	[0, 1]	[0, 1]	[0, 0]	0	0	0	919690
LD38221597.las	251039842.57	251040255.54	[-139, 4158]	[-0.834, 24.948]	[0, 0]	[0, 1]	[0, 1]	[0, 0]	0	0	0	907363
LD38221600.las	251039854.47	251040244.34	[-279, 4159]	[-1.674, 24.954]	[0, 0]	[0, 1]	[0, 1]	[0, 0]	0	0	0	765107
LD38221603.las	251039865.94	251040233.45	[-379, 4159]	[-2.274, 24.954]	[0, 0]	[0, 1]	[0, 1]	[0, 0]	0	0	0	711223
LD38221606.las	251039878.09	251040221.77	[-495, 4160]	[-2.97, 24.96]	[0, 0]	[0, 1]	[0, 1]	[0, 0]	0	0	0	543709
LD38221609.las	251039889.28	251040210.39	[-624, 4159]	[-3.744, 24.954]	[0, 0]	[0, 1]	[0, 1]	[0, 0]	0	0	0	360822
LD38221612.las	251039901.08	251040199.85	[-732, 4156]	[-4.392, 24.936]	[0, 0]	[0, 1]	[0, 1]	[0, 0]	0	0	0	105158
LD38221615.las	251039912.75	251039926.43	[-826, 2395]	[-4.956, 14.37]	[0, 0]	[0, 1]	[0, 0]	[0, 0]	0	0	0	0
LD38221618.las	251039924.60	251039937.52	[-944, 2328]	[-5.664, 13.968]	[0, 0]	[0, 1]	[0, 0]	[0, 0]	0	0	0	0
LD38221621.las	251039935.59	251039938.14	[-956, 2209]	[-5.736, 13.254]	[0, 0]	[0, 1]	[0, 0]	[0, 0]	0	0	0	0
LD38251339.las	251041198.55	251041200.31	[-2320, 872]	[-13.92, 5.232]	[0, 0]	[0, 1]	[0, 0]	[0, 0]	0	0	0	0
LD38251342.las	251041187.44	251041198.79	[-2300, 993]	[-13.8, 5.958]	[0, 0]	[0, 1]	[0, 0]	[0, 0]	0	0	0	0
LD38251345.las	251041176.87	251041187.69	[-2190, 1093]	[-13.14, 6.558]	[0, 0]	[0, 1]	[0, 0]	[0, 0]	0	0	0	0
LD38251348.las	251041165.25	251041177.18	[-2092, 1224]	[-12.552, 7.344]	[0, 0]	[0, 1]	[0, 0]	[0, 0]	0	0	0	0
LD38251351.las	251041153.61	251041165.53	[-1966, 1326]	[-11.796, 7.956]	[0, 0]	[0, 1]	[0, 0]	[0, 0]	0	0	0	0
LD38251354.las	251041143.48	251041154.11	[-1872, 1401]	[-11.232, 8.406]	[0, 0]	[0, 1]	[0, 0]	[0, 0]	0	0	0	0
LD38251357.las	251041132.47	251041143.76	[-1799, 1505]	[-10.794, 9.03]	[0, 0]	[0, 1]	[0, 0]	[0, 0]	0	0	0	0
LD38251360.las	251041120.69	251041132.82	[-1678, 1641]	[-10.068, 9.846]	[0, 0]	[0, 1]	[0, 0]	[0, 0]	0	0	0	0
LD38251363.las	251041109.75	251041121.00	[-1546, 1738]	[-9.276, 10.428]	[0, 0]	[0, 1]	[0, 0]	[0, 0]	0	0	0	0
LD38251366.las	251041098.58	251041110.18	[-1447, 1828]	[-8.682, 10.968]	[0, 0]	[0, 1]	[0, 0]	[0, 0]	0	0	0	0
LD38251369.las	251041087.40	251041098.97	[-1349, 1931]	[-8.094, 11.586]	[0, 0]	[0, 1]	[0, 0]	[0, 0]	0	0	0	0
LD38251372.las	251041076.23	251041087.61	[-1243, 2059]	[-7.458, 12.354]	[0, 0]	[0, 1]	[0, 0]	[0, 0]	0	0	0	0
LD38251375.las	251041065.48	251041076.51	[-1118, 2156]	[-6.708, 12.936]	[0, 0]	[0, 1]	[0, 0]	[0, 0]	0	0	0	0
LD38251378.las	251041053.98	251041065.89	[-1013, 2243]	[-6.078, 13.458]	[0, 0]	[0, 1]	[0, 0]	[0, 0]	0	0	0	0
LD38251381.las	251041042.64	251041054.42	[-917, 2371]	[-5.502, 14.226]	[0, 0]	[0, 1]	[0, 0]	[0, 0]	0	0	0	0
LD38251384.las	251041031.62	251041042.97	[-791, 2483]	[-4.746, 14.898]	[0, 0]	[0, 1]	[0, 0]	[0, 0]	0	0	0	0
LD38251387.las	251039025.47	251041032.09	[-674, 4151]	[-4.044, 24.906]	[0, 0]	[0, 1]	[0, 0]	[0, 0]	0	0	0	37
LD38251390.las	251039032.53	251041020.81	[-567, 4159]	[-3.402, 24.954]	[0, 0]	[0, 1]	[0, 1]	[0, 0]	0	0	0	165279
LD38251393.las	251039041.35	251041009.33	[-450, 4161]	[-2.7, 24.966]	[0, 0]	[0, 1]	[0, 1]	[0, 0]	0	0	0	490767
LD38251396.las	251039053.53	251040998.59	[-358, 4161]	[-2.148, 24.966]	[0, 0]	[0, 1]	[0, 1]	[0, 0]	0	0	0	613765
LD38251399.las	251039065.25	251040986.61	[-250, 4159]	[-1.5, 24.954]	[0, 0]	[0, 1]	[0, 1]	[0, 0]	0	0	0	755132
LD38251402.las	251039076.83	251040975.78	[-150, 4161]	[-0.9, 24.966]	[0, 0]	[0, 1]	[0, 1]	[0, 0]	0	0	0	1201105
LD38251405.las	251039088.54	251040964.22	[-27, 4162]	[-0.162, 24.972]	[0, 0]	[0, 1]	[0, 1]	[0, 0]	0	0	0	959608
LD38251408.las	251039100.35	251040953.11	[79, 4160]	[0.474, 24.96]	[0, 0]	[0, 1]	[0, 1]	[0, 0]	0	0	0	1072234
LD38251411.las	251039112.03	251040941.69	[188, 4158]	[1.128, 24.948]	[0, 0]	[0, 1]	[0, 1]	[0, 0]	0	0	0	1135922
LD38251414.las	251039123.35	251040930.57	[312, 4157]	[1.872, 24.942]	[0, 0]	[0, 1]	[0, 1]	[0, 0]	0	0	0	1330959
LD38251417.las	251039135.79	251040919.62	[421, 4166]	[2.526, 24.996]	[0, 0]	[0, 1]	[0, 1]	[0, 0]	0	0	0	1407780
LD38251420.las	251039148.11	251040908.56	[517, 4161]	[3.102, 24.966]	[0, 0]	[0, 1]	[0, 1]	[0, 0]	0	0	0	1421434
LD38251423.las	251039159.49	251040897.29	[628, 4165]	[3.768, 24.99]	[0, 0]	[0, 1]	[0, 1]	[0, 0]	0	0	0	1498502
LD38251426.las	251039170.71	251040886.57	[743, 4159]	[4.458, 24.954]	[0, 0]	[0, 1]	[0, 1]	[0, 0]	0	0	0	1716925
LD38251429.las	251039182.91	251040875.13	[864, 4164]	[5.184, 24.984]	[0, 0]	[0, 1]	[0, 1]	[0, 0]	0	0	0	1761504
LD38251432.las	251039194.65	251040864.04	[961, 4161]	[5.766, 24.966]	[0, 0]	[0, 1]	[0, 1]	[0, 0]	0	0	0	1877927
LD38251435.las	251039206.06	251040852.80	[1079, 4158]	[6.474, 24.948]	[0, 0]	[0, 1]	[0, 1]	[0, 0]	0	0	0	2297555
LD38251438.las	251039217.80	251040841.62	[1181, 4165]	[7.086, 24.99]	[0, 0]	[0, 1]	[0, 1]	[0, 0]	0	0	0	2557294
LD38251441.las	251039230.26	251040830.62	[1287, 4160]	[7.722, 24.96]	[0, 0]	[0, 1]	[0, 1]	[0, 0]	0	0	0	2807830

DPH-1.3 Report on ASPRS LAS File Format (Tiled Data) - Informational - continued

File	GPS Time min	GPS Time max	Extended Scan Angle	Scan Angle Rank	Scanner Channel	Scan Direction	Edge of Flight Line	User Data	Counts for Synthetic	Key-points	Withheld	Overlap
LD38251444.las	251039242.25	251040820.03	[1389, 4159]	[8.334, 24.954]	[0, 0]	[0, 1]	[0, 1]	[0, 0]	0	0	0	2471905
LD38251447.las	251039253.34	251040808.74	[1498, 4165]	[8.988, 24.99]	[0, 0]	[0, 1]	[0, 1]	[0, 0]	0	0	0	2406139
LD38251450.las	251039264.84	251040797.91	[1603, 4161]	[9.618, 24.966]	[0, 0]	[0, 1]	[0, 1]	[0, 0]	0	0	0	2501076
LD38251453.las	251039277.38	251040786.78	[1724, 4162]	[10.344, 24.972]	[0, 0]	[0, 1]	[0, 1]	[0, 0]	0	0	0	2592644
LD38251456.las	251039288.97	251040775.78	[1844, 4159]	[11.064, 24.954]	[0, 0]	[0, 1]	[0, 1]	[0, 0]	0	0	0	2913064
LD38251459.las	251039300.57	251040764.50	[1742, 4160]	[10.452, 24.96]	[0, 0]	[0, 1]	[0, 1]	[0, 0]	0	0	0	2416749
LD38251462.las	251039312.79	251040753.68	[1586, 4217]	[9.516, 25.302]	[0, 0]	[0, 1]	[0, 1]	[0, 0]	0	0	0	2314189
LD38251465.las	251039324.26	251040742.64	[1522, 4159]	[9.132, 24.954]	[0, 0]	[0, 1]	[0, 1]	[0, 0]	0	0	0	2308024
LD38251468.las	251039335.44	251040732.49	[1431, 4160]	[8.586, 24.96]	[0, 0]	[0, 1]	[0, 1]	[0, 0]	0	0	0	2429029
LD38251471.las	251039347.71	251040721.49	[1313, 4165]	[7.878, 24.99]	[0, 0]	[0, 1]	[0, 1]	[0, 0]	0	0	0	2429460
LD38251474.las	251039359.39	251040709.98	[1202, 4162]	[7.212, 24.972]	[0, 0]	[0, 1]	[0, 1]	[0, 0]	0	0	0	2542383
LD38251477.las	251039372.02	251040699.65	[1083, 4161]	[6.498, 24.966]	[0, 0]	[0, 1]	[0, 1]	[0, 0]	0	0	0	2991825
LD38251480.las	251039384.26	251040688.38	[965, 4159]	[5.79, 24.954]	[0, 0]	[0, 1]	[0, 1]	[0, 0]	0	0	0	1935564
LD38251483.las	251039395.55	251040677.21	[867, 4158]	[5.202, 24.948]	[0, 0]	[0, 1]	[0, 1]	[0, 0]	0	0	0	1769974
LD38251486.las	251039407.28	251040666.09	[767, 4158]	[4.602, 24.948]	[0, 0]	[0, 1]	[0, 1]	[0, 0]	0	0	0	1639518
LD38251489.las	251039418.61	251040654.93	[644, 4158]	[3.864, 24.948]	[0, 0]	[0, 1]	[0, 1]	[0, 0]	0	0	0	1532679
LD38251492.las	251039430.42	251040643.77	[514, 4161]	[3.084, 24.966]	[0, 0]	[0, 1]	[0, 1]	[0, 0]	0	0	0	1429023
LD38251495.las	251039442.42	251040632.38	[415, 4158]	[2.49, 24.948]	[0, 0]	[0, 1]	[0, 1]	[0, 0]	0	0	0	1399183
LD38251498.las	251039454.94	251040621.61	[309, 4168]	[1.854, 25.008]	[0, 0]	[0, 1]	[0, 1]	[0, 0]	0	0	0	1099050
LD38251501.las	251039466.26	251040610.95	[214, 4157]	[1.284, 24.942]	[0, 0]	[0, 1]	[0, 1]	[0, 0]	0	0	0	1184486
LD38251504.las	251039477.94	251040599.71	[105, 4161]	[0.63, 24.966]	[0, 0]	[0, 1]	[0, 1]	[0, 0]	0	0	0	1015972
LD38251507.las	251039490.03	251040588.61	[-15, 4162]	[-0.09, 24.972]	[0, 0]	[0, 1]	[0, 1]	[0, 0]	0	0	0	908007
LD38251510.las	251039501.69	251040577.39	[-150, 4160]	[-0.9, 24.96]	[0, 0]	[0, 1]	[0, 1]	[0, 0]	0	0	0	839221
LD38251513.las	251039512.84	251040566.26	[-241, 4159]	[-1.446, 24.954]	[0, 0]	[0, 1]	[0, 1]	[0, 0]	0	0	0	1057248
LD38251516.las	251039525.39	251040554.98	[-346, 4161]	[-2.076, 24.966]	[0, 0]	[0, 1]	[0, 1]	[0, 0]	0	0	0	622803
LD38251519.las	251039537.30	251040543.46	[-463, 4157]	[-2.778, 24.942]	[0, 0]	[0, 1]	[0, 1]	[0, 0]	0	0	0	374627
LD38251522.las	251039549.10	251040533.00	[-593, 4156]	[-3.558, 24.936]	[0, 0]	[0, 1]	[0, 1]	[0, 0]	0	0	0	188102
LD38251525.las	251039559.86	251040521.13	[-682, 4156]	[-4.092, 24.936]	[0, 0]	[0, 1]	[0, 1]	[0, 0]	0	0	0	139
LD38251528.las	251039572.16	251039586.45	[-787, 2494]	[-4.722, 14.964]	[0, 0]	[0, 1]	[0, 0]	[0, 0]	0	0	0	0
LD38251531.las	251039584.79	251040491.87	[-934, 4118]	[-5.604, 24.708]	[0, 0]	[0, 1]	[0, 0]	[0, 0]	0	0	0	13
LD38251534.las	251039596.11	251039608.67	[-1016, 2276]	[-6.096, 13.656]	[0, 0]	[0, 1]	[0, 0]	[0, 0]	0	0	0	0
LD38251537.las	251039607.15	251039620.68	[-1108, 2188]	[-6.648, 13.128]	[0, 0]	[0, 1]	[0, 0]	[0, 0]	0	0	0	0
LD38251540.las	251039618.37	251039633.12	[-1221, 2100]	[-7.326, 12.6]	[0, 0]	[0, 1]	[0, 0]	[0, 0]	0	0	0	0
LD38251543.las	251039631.45	251039644.57	[-1361, 1982]	[-8.166, 11.892]	[0, 0]	[0, 1]	[0, 0]	[0, 0]	0	0	0	0
LD38251546.las	251039642.66	251039655.83	[-1476, 1852]	[-8.856, 11.112]	[0, 0]	[0, 1]	[0, 0]	[0, 0]	0	0	0	0
LD38251549.las	251039654.22	251039667.58	[-1570, 1751]	[-9.42, 10.506]	[0, 0]	[0, 1]	[0, 0]	[0, 0]	0	0	0	0
LD38251552.las	251039665.62	251039679.25	[-1686, 1663]	[-10.116, 9.978]	[0, 0]	[0, 1]	[0, 0]	[0, 0]	0	0	0	0
LD38251555.las	251039677.69	251039690.67	[-1798, 1525]	[-10.788, 9.15]	[0, 0]	[0, 1]	[0, 0]	[0, 0]	0	0	0	0
LD38251558.las	251039689.02	251039702.46	[-1883, 1420]	[-11.298, 8.52]	[0, 0]	[0, 1]	[0, 0]	[0, 0]	0	0	0	0
LD38251561.las	251039700.92	251039713.67	[-1985, 1333]	[-11.91, 7.998]	[0, 0]	[0, 1]	[0, 0]	[0, 0]	0	0	0	0
LD38251564.las	251039712.05	251039726.57	[-2089, 1227]	[-12.534, 7.362]	[0, 0]	[0, 1]	[0, 0]	[0, 0]	0	0	0	0
LD38251567.las	251039724.41	251039737.94	[-2229, 1114]	[-13.374, 6.684]	[0, 0]	[0, 1]	[0, 0]	[0, 0]	0	0	0	0
LD38251570.las	251039736.37	251039748.94	[-2354, 978]	[-14.124, 5.868]	[0, 0]	[0, 1]	[0, 0]	[0, 0]	0	0	0	0
LD38251573.las	251039747.39	251039760.02	[-2421, 863]	[-14.526, 5.178]	[0, 0]	[0, 1]	[0, 0]	[0, 0]	0	0	0	0
LD38251576.las	251039758.39	251039773.07	[-2483, 749]	[-14.898, 4.494]	[0, 0]	[0, 1]	[0, 0]	[0, 0]	0	0	0	0
LD38251579.las	251037711.33	251039784.70	[-4193, 676]	[-25.158, 4.056]	[0, 0]	[0, 1]	[0, 1]	[0, 0]	0	0	0	175915
LD38251582.las	251037700.90	251039795.65	[-4192, 537]	[-25.152, 3.222]	[0, 0]	[0, 1]	[0, 1]	[0, 0]	0	0	0	409525
LD38251585.las	251037688.45	251039807.60	[-4192, 398]	[-25.152, 2.388]	[0, 0]	[0, 1]	[0, 1]	[0, 0]	0	0	0	664988
LD38251588.las	251037677.99	251039818.59	[-4194, 310]	[-25.164, 1.86]	[0, 0]	[0, 1]	[0, 1]	[0, 0]	0	0	0	731879

DPH-1.3 Report on ASPRS LAS File Format (Tiled Data) - Informational - continued

File	GPS Time min	GPS Time max	Extended Scan Angle	Scan Angle Rank	Scanner Channel	Scan Direction	Edge of Flight Line	User Data	Counts for Synthetic	Key-points	Withheld	Overlap
LD38251591.las	251037667.69	251039830.58	[-4194, 203]	[-25.164, 1.218]	[0, 0]	[0, 1]	[0, 1]	[0, 0]	0	0	0	850321
LD38251594.las	251037656.49	251039842.57	[-4194, 95]	[-25.164, 0.57]	[0, 0]	[0, 1]	[0, 1]	[0, 0]	0	0	0	1012033
LD38251597.las	251037645.05	251039854.46	[-4193, -1]	[-25.158, -0.006]	[0, 0]	[0, 1]	[0, 1]	[0, 0]	0	0	0	1095232
LD38251600.las	251037634.00	251039865.93	[-4193, -90]	[-25.158, -0.54]	[0, 0]	[0, 1]	[0, 1]	[0, 0]	0	0	0	1398616
LD38251603.las	251037623.55	251039878.09	[-4193, -230]	[-25.158, -1.38]	[0, 0]	[0, 1]	[0, 1]	[0, 0]	0	0	0	1439961
LD38251606.las	251037612.77	251039889.27	[-4192, -331]	[-25.152, -1.986]	[0, 0]	[0, 1]	[0, 1]	[0, 0]	0	0	0	1237804
LD38251609.las	251037601.40	251039901.07	[-4195, -447]	[-25.17, -2.682]	[0, 0]	[0, 1]	[0, 1]	[0, 0]	0	0	0	1382738
LD38251612.las	251037590.05	251039912.74	[-4192, -576]	[-25.152, -3.456]	[0, 0]	[0, 1]	[0, 1]	[0, 0]	0	0	0	1535841
LD38251615.las	251037579.46	251039924.59	[-4193, -684]	[-25.158, -4.104]	[0, 0]	[0, 1]	[0, 1]	[0, 0]	0	0	0	1573523
LD38251618.las	251037568.57	251039935.59	[-4196, -777]	[-25.176, -4.662]	[0, 0]	[0, 1]	[0, 1]	[0, 0]	0	0	0	1674849
LD38251621.las	251037567.29	251039936.56	[-4170, -896]	[-25.02, -5.376]	[0, 0]	[0, 1]	[0, 1]	[0, 0]	0	0	0	187326
LD38281339.las	251038838.27	251041199.96	[804, 4151]	[4.824, 24.906]	[0, 0]	[0, 1]	[0, 1]	[0, 0]	0	0	0	133750
LD38281342.las	251038839.15	251041198.54	[823, 4158]	[4.938, 24.948]	[0, 0]	[0, 1]	[0, 1]	[0, 0]	0	0	0	1776344
LD38281345.las	251038851.76	251041187.43	[945, 4165]	[5.67, 24.99]	[0, 0]	[0, 1]	[0, 1]	[0, 0]	0	0	0	1990422
LD38281348.las	251038863.54	251041176.86	[1044, 4167]	[6.264, 25.002]	[0, 0]	[0, 1]	[0, 1]	[0, 0]	0	0	0	2204538
LD38281351.las	251038874.48	251041165.25	[1176, 4162]	[7.056, 24.972]	[0, 0]	[0, 1]	[0, 1]	[0, 0]	0	0	0	2512638
LD38281354.las	251038886.48	251041153.61	[1276, 4159]	[7.656, 24.954]	[0, 0]	[0, 1]	[0, 1]	[0, 0]	0	0	0	2457074
LD38281357.las	251038898.29	251041143.48	[1353, 4160]	[8.118, 24.96]	[0, 0]	[0, 1]	[0, 1]	[0, 0]	0	0	0	2642870
LD38281360.las	251038911.06	251041132.46	[1457, 4162]	[8.742, 24.972]	[0, 0]	[0, 1]	[0, 1]	[0, 0]	0	0	0	2478629
LD38281363.las	251038922.65	251041120.68	[1593, 4163]	[9.558, 24.978]	[0, 0]	[0, 1]	[0, 1]	[0, 0]	0	0	0	2435677
LD38281366.las	251038934.15	251041109.75	[1689, 4161]	[10.134, 24.966]	[0, 0]	[0, 1]	[0, 1]	[0, 0]	0	0	0	2471816
LD38281369.las	251038946.23	251041098.57	[1779, 4159]	[10.674, 24.954]	[0, 0]	[0, 1]	[0, 1]	[0, 0]	0	0	0	2499301
LD38281372.las	251038958.59	251041087.39	[1782, 4164]	[10.692, 24.984]	[0, 0]	[0, 1]	[0, 1]	[0, 0]	0	0	0	2389318
LD38281375.las	251038969.90	251041076.22	[1689, 4159]	[10.134, 24.954]	[0, 0]	[0, 1]	[0, 1]	[0, 0]	0	0	0	2347288
LD38281378.las	251038981.93	251041065.47	[1581, 4162]	[9.486, 24.972]	[0, 0]	[0, 1]	[0, 1]	[0, 0]	0	0	0	2393353
LD38281381.las	251038992.93	251041053.97	[1444, 4161]	[8.664, 24.966]	[0, 0]	[0, 1]	[0, 1]	[0, 0]	0	0	0	2412496
LD38281384.las	251039004.68	251041042.63	[1333, 4159]	[7.998, 24.954]	[0, 0]	[0, 1]	[0, 1]	[0, 0]	0	0	0	2460397
LD38281387.las	251039016.78	251041031.61	[1237, 4159]	[7.422, 24.954]	[0, 0]	[0, 1]	[0, 1]	[0, 0]	0	0	0	2407970
LD38281390.las	251039028.81	251041020.37	[1118, 4158]	[6.708, 24.948]	[0, 0]	[0, 1]	[0, 1]	[0, 0]	0	0	0	2196395
LD38281393.las	251039039.95	251041008.88	[1015, 4157]	[6.09, 24.942]	[0, 0]	[0, 1]	[0, 1]	[0, 0]	0	0	0	1954321
LD38281396.las	251039052.21	251040998.07	[909, 4157]	[5.454, 24.942]	[0, 0]	[0, 1]	[0, 1]	[0, 0]	0	0	0	1888199
LD38281399.las	251039063.89	251040986.09	[793, 4163]	[4.758, 24.978]	[0, 0]	[0, 1]	[0, 1]	[0, 0]	0	0	0	1600312
LD38281402.las	251039075.49	251040975.32	[698, 4158]	[4.188, 24.948]	[0, 0]	[0, 1]	[0, 1]	[0, 0]	0	0	0	1687814
LD38281405.las	251039087.27	251040963.76	[583, 4161]	[3.498, 24.966]	[0, 0]	[0, 1]	[0, 1]	[0, 0]	0	0	0	1435389
LD38281408.las	251039099.04	251040952.65	[461, 4165]	[2.766, 24.99]	[0, 0]	[0, 1]	[0, 1]	[0, 0]	0	0	0	1367580
LD38281411.las	251039110.69	251040941.24	[353, 4167]	[2.118, 25.002]	[0, 0]	[0, 1]	[0, 1]	[0, 0]	0	0	0	1233822
LD38281414.las	251039122.04	251040930.11	[246, 4157]	[1.476, 24.942]	[0, 0]	[0, 1]	[0, 1]	[0, 0]	0	0	0	1102136
LD38281417.las	251039134.27	251040919.18	[137, 4161]	[0.822, 24.966]	[0, 0]	[0, 1]	[0, 1]	[0, 0]	0	0	0	1054857
LD38281420.las	251039146.43	251040908.03	[5, 4159]	[0.03, 24.954]	[0, 0]	[0, 1]	[0, 1]	[0, 0]	0	0	0	979822
LD38281423.las	251039158.05	251040896.87	[-111, 4162]	[-0.666, 24.972]	[0, 0]	[0, 1]	[0, 1]	[0, 0]	0	0	0	843772
LD38281426.las	251039169.39	251040886.15	[-192, 4160]	[-1.152, 24.96]	[0, 0]	[0, 1]	[0, 1]	[0, 0]	0	0	0	776929
LD38281429.las	251039181.47	251040874.65	[-316, 4160]	[-1.896, 24.96]	[0, 0]	[0, 1]	[0, 1]	[0, 0]	0	0	0	637556
LD38281432.las	251039193.16	251040863.55	[-435, 4161]	[-2.61, 24.966]	[0, 0]	[0, 1]	[0, 1]	[0, 0]	0	0	0	500485
LD38281435.las	251039204.73	251040852.29	[-556, 4158]	[-3.336, 24.948]	[0, 0]	[0, 1]	[0, 1]	[0, 0]	0	0	0	228268
LD38281438.las	251039216.01	251040840.64	[-651, 4156]	[-3.906, 24.936]	[0, 0]	[0, 1]	[0, 1]	[0, 0]	0	0	0	1336
LD38281441.las	251039228.76	251040828.43	[-760, 4136]	[-4.56, 24.816]	[0, 0]	[0, 1]	[0, 0]	[0, 0]	0	0	0	19
LD38281444.las	251039240.80	251039253.33	[-872, 2426]	[-5.232, 14.556]	[0, 0]	[0, 1]	[0, 0]	[0, 0]	0	0	0	0
LD38281447.las	251039252.23	251039264.84	[-1002, 2319]	[-6.012, 13.914]	[0, 0]	[0, 1]	[0, 0]	[0, 0]	0	0	0	0
LD38281450.las	251039263.37	251039277.37	[-1082, 2188]	[-6.492, 13.128]	[0, 0]	[0, 1]	[0, 0]	[0, 0]	0	0	0	0

DPH-1.3 Report on ASPRS LAS File Format (Tiled Data) - Informational - continued

File	GPS Time min	GPS Time max	Extended Scan Angle	Scan Angle Rank	Scanner Channel	Scan Direction	Edge of Flight Line	User Data	Counts for Synthetic	Key-points	Withheld	Overlap
LD38281453.las	251039275.95	251039288.95	[-1194, 2107]	[-7.164, 12.642]	[0, 0]	[0, 1]	[0, 0]	[0, 0]	0	0	0	0
LD38281456.las	251039287.68	251039300.56	[-1314, 2010]	[-7.884, 12.06]	[0, 0]	[0, 1]	[0, 0]	[0, 0]	0	0	0	0
LD38281459.las	251039299.07	251039312.78	[-1412, 1891]	[-8.472, 11.346]	[0, 0]	[0, 1]	[0, 0]	[0, 0]	0	0	0	0
LD38281462.las	251039311.27	251039324.26	[-1568, 1791]	[-9.408, 10.746]	[0, 0]	[0, 1]	[0, 0]	[0, 0]	0	0	0	0
LD38281465.las	251039323.32	251039335.43	[-1642, 1633]	[-9.852, 9.798]	[0, 0]	[0, 1]	[0, 0]	[0, 0]	0	0	0	0
LD38281468.las	251039334.16	251039347.70	[-1723, 1570]	[-10.338, 9.42]	[0, 0]	[0, 1]	[0, 0]	[0, 0]	0	0	0	0
LD38281471.las	251039346.16	251039359.39	[-1832, 1479]	[-10.992, 8.874]	[0, 0]	[0, 1]	[0, 0]	[0, 0]	0	0	0	0
LD38281474.las	251039357.73	251039372.01	[-1935, 1361]	[-11.61, 8.166]	[0, 0]	[0, 1]	[0, 0]	[0, 0]	0	0	0	0
LD38281477.las	251039370.33	251039384.25	[-2059, 1250]	[-12.354, 7.5]	[0, 0]	[0, 1]	[0, 0]	[0, 0]	0	0	0	0
LD38281480.las	251039382.64	251039395.55	[-2187, 1132]	[-13.122, 6.792]	[0, 0]	[0, 1]	[0, 0]	[0, 0]	0	0	0	0
LD38281483.las	251039394.02	251039407.27	[-2283, 1013]	[-13.698, 6.078]	[0, 0]	[0, 1]	[0, 0]	[0, 0]	0	0	0	0
LD38281486.las	251039405.80	251039418.60	[-2376, 916]	[-14.256, 5.496]	[0, 0]	[0, 1]	[0, 0]	[0, 0]	0	0	0	0
LD38281489.las	251039417.13	251039430.41	[-2483, 815]	[-14.898, 4.89]	[0, 0]	[0, 1]	[0, 0]	[0, 0]	0	0	0	0
LD38281492.las	251038029.67	251039442.41	[-4183, 691]	[-25.098, 4.146]	[0, 0]	[0, 1]	[0, 0]	[0, 0]	0	0	0	114
LD38281495.las	251038017.89	251039454.93	[-4193, 562]	[-25.158, 3.372]	[0, 0]	[0, 1]	[0, 1]	[0, 0]	0	0	0	153987
LD38281498.las	251038006.69	251039466.25	[-4176, 464]	[-25.056, 2.784]	[0, 0]	[0, 1]	[0, 1]	[0, 0]	0	0	0	388250
LD38281501.las	251037996.21	251039477.93	[-4192, 358]	[-25.152, 2.148]	[0, 0]	[0, 1]	[0, 1]	[0, 0]	0	0	0	549975
LD38281504.las	251037984.65	251039490.02	[-4195, 263]	[-25.17, 1.578]	[0, 0]	[0, 1]	[0, 1]	[0, 0]	0	0	0	862128
LD38281507.las	251037973.75	251039501.68	[-4192, 153]	[-25.152, 0.918]	[0, 0]	[0, 1]	[0, 1]	[0, 0]	0	0	0	1132992
LD38281510.las	251037962.87	251039512.83	[-4194, 33]	[-25.164, 0.198]	[0, 0]	[0, 1]	[0, 1]	[0, 0]	0	0	0	1016088
LD38281513.las	251037951.43	251039525.38	[-4193, -102]	[-25.158, -0.612]	[0, 0]	[0, 1]	[0, 1]	[0, 0]	0	0	0	1055561
LD38281516.las	251037940.64	251039537.29	[-4193, -193]	[-25.158, -1.158]	[0, 0]	[0, 1]	[0, 1]	[0, 0]	0	0	0	1067921
LD38281519.las	251037929.62	251039549.10	[-4194, -298]	[-25.164, -1.788]	[0, 0]	[0, 1]	[0, 1]	[0, 0]	0	0	0	1087143
LD38281522.las	251037918.93	251039559.85	[-4191, -415]	[-25.146, -2.49]	[0, 0]	[0, 1]	[0, 1]	[0, 0]	0	0	0	1213349
LD38281525.las	251037907.79	251039572.15	[-4191, -546]	[-25.146, -3.276]	[0, 0]	[0, 1]	[0, 1]	[0, 0]	0	0	0	1380548
LD38281528.las	251037896.63	251039584.78	[-4193, -634]	[-25.158, -3.804]	[0, 0]	[0, 1]	[0, 1]	[0, 0]	0	0	0	1530832
LD38281531.las	251037885.45	251039596.11	[-4196, -739]	[-25.176, -4.434]	[0, 0]	[0, 1]	[0, 1]	[0, 0]	0	0	0	1776817
LD38281534.las	251037875.46	251039607.14	[-4192, -887]	[-25.152, -5.322]	[0, 0]	[0, 1]	[0, 1]	[0, 0]	0	0	0	1616500
LD38281537.las	251037864.23	251039618.36	[-4191, -967]	[-25.146, -5.802]	[0, 0]	[0, 1]	[0, 1]	[0, 0]	0	0	0	1896342
LD38281540.las	251037853.56	251039631.44	[-4194, -1059]	[-25.164, -6.354]	[0, 0]	[0, 1]	[0, 1]	[0, 0]	0	0	0	2046166
LD38281543.las	251037841.97	251039642.65	[-4196, -1174]	[-25.176, -7.044]	[0, 0]	[0, 1]	[0, 1]	[0, 0]	0	0	0	2403003
LD38281546.las	251037830.94	251039654.21	[-4193, -1312]	[-25.158, -7.872]	[0, 0]	[0, 1]	[0, 1]	[0, 0]	0	0	0	2368671
LD38281549.las	251037819.72	251039665.62	[-4196, -1428]	[-25.176, -8.568]	[0, 0]	[0, 1]	[0, 1]	[0, 0]	0	0	0	2375531
LD38281552.las	251037809.05	251039677.68	[-4196, -1521]	[-25.176, -9.126]	[0, 0]	[0, 1]	[0, 1]	[0, 0]	0	0	0	2457499
LD38281555.las	251037798.46	251039689.01	[-4192, -1638]	[-25.152, -9.828]	[0, 0]	[0, 1]	[0, 1]	[0, 0]	0	0	0	2320623
LD38281558.las	251037787.09	251039700.92	[-4194, -1750]	[-25.164, -10.5]	[0, 0]	[0, 1]	[0, 1]	[0, 0]	0	0	0	2453733
LD38281561.las	251037776.54	251039712.04	[-4195, -1835]	[-25.17, -11.01]	[0, 0]	[0, 1]	[0, 1]	[0, 0]	0	0	0	2308473
LD38281564.las	251037764.98	251039724.40	[-4196, -1720]	[-25.176, -10.32]	[0, 0]	[0, 1]	[0, 1]	[0, 0]	0	0	0	2871681
LD38281567.las	251037754.12	251039736.37	[-4193, -1618]	[-25.158, -9.708]	[0, 0]	[0, 1]	[0, 1]	[0, 0]	0	0	0	2870607
LD38281570.las	251037743.32	251039747.39	[-4194, -1547]	[-25.164, -9.282]	[0, 0]	[0, 1]	[0, 1]	[0, 0]	0	0	0	2440836
LD38281573.las	251037732.88	251039758.39	[-4193, -1460]	[-25.158, -8.76]	[0, 0]	[0, 1]	[0, 1]	[0, 0]	0	0	0	2258165
LD38281576.las	251037721.37	251039771.09	[-4196, -1298]	[-25.176, -7.788]	[0, 0]	[0, 1]	[0, 1]	[0, 0]	0	0	0	2562837
LD38281579.las	251037710.54	251039782.94	[-4194, -1175]	[-25.164, -7.05]	[0, 0]	[0, 1]	[0, 1]	[0, 0]	0	0	0	2386870
LD38281582.las	251037699.97	251039794.29	[-4193, -1088]	[-25.158, -6.528]	[0, 0]	[0, 1]	[0, 1]	[0, 0]	0	0	0	2069842
LD38281585.las	251037687.77	251039805.91	[-4194, -928]	[-25.164, -5.568]	[0, 0]	[0, 1]	[0, 1]	[0, 0]	0	0	0	1978884
LD38281588.las	251037677.25	251039816.98	[-4176, -797]	[-25.056, -4.782]	[0, 0]	[0, 1]	[0, 1]	[0, 0]	0	0	0	1682176
LD38281591.las	251037666.93	251039828.80	[-4194, -707]	[-25.164, -4.242]	[0, 0]	[0, 1]	[0, 1]	[0, 0]	0	0	0	1671740
LD38281594.las	251037655.64	251039840.93	[-4193, -602]	[-25.158, -3.612]	[0, 0]	[0, 1]	[0, 1]	[0, 0]	0	0	0	1624328
LD38281597.las	251037644.11	251039852.41	[-4199, -484]	[-25.194, -2.904]	[0, 0]	[0, 1]	[0, 1]	[0, 0]	0	0	0	1506299

DPH-1.3 Report on ASPRS LAS File Format (Tiled Data) - Informational - continued

File	GPS Time min	GPS Time max	Extended Scan Angle	Scan Angle Rank	Scanner Channel	Scan Direction	Edge of Flight Line	User Data	Counts for Synthetic	Key-points	Withheld	Overlap
LD38281600.las	251037633.31	251039864.05	[-4193, -383]	[-25.158, -2.298]	[0, 0]	[0, 1]	[0, 1]	[0, 0]	0	0	0	1604891
LD38281603.las	251037622.65	251039876.27	[-4197, -275]	[-25.182, -1.65]	[0, 0]	[0, 1]	[0, 1]	[0, 0]	0	0	0	1418877
LD38281606.las	251037611.84	251039887.55	[-4193, -182]	[-25.158, -1.092]	[0, 0]	[0, 1]	[0, 1]	[0, 0]	0	0	0	1197724
LD38281609.las	251037600.42	251039899.05	[-4195, -82]	[-25.17, -0.492]	[0, 0]	[0, 1]	[0, 1]	[0, 0]	0	0	0	1110350
LD38281612.las	251037589.32	251039910.70	[-4193, 48]	[-25.158, 0.288]	[0, 0]	[0, 1]	[0, 1]	[0, 0]	0	0	0	1064521
LD38281615.las	251037578.62	251039922.82	[-4177, 157]	[-25.062, 0.942]	[0, 0]	[0, 1]	[0, 1]	[0, 0]	0	0	0	995916
LD38281618.las	251037567.70	251039933.79	[-4195, 240]	[-25.17, 1.44]	[0, 0]	[0, 1]	[0, 1]	[0, 0]	0	0	0	818961
LD38281621.las	251037566.06	251039935.10	[-4191, 253]	[-25.146, 1.518]	[0, 0]	[0, 1]	[0, 1]	[0, 0]	0	0	0	90468
LD38311339.las	251038836.82	251041199.64	[-125, 4158]	[-0.75, 24.948]	[0, 0]	[0, 1]	[0, 1]	[0, 0]	0	0	0	87309
LD38311342.las	251038838.34	251041198.33	[-243, 4163]	[-1.458, 24.978]	[0, 0]	[0, 1]	[0, 1]	[0, 0]	0	0	0	654405
LD38311345.las	251038850.35	251041187.20	[-387, 4162]	[-2.322, 24.972]	[0, 0]	[0, 1]	[0, 1]	[0, 0]	0	0	0	518612
LD38311348.las	251038862.54	251041176.58	[-517, 4161]	[-3.102, 24.966]	[0, 0]	[0, 1]	[0, 1]	[0, 0]	0	0	0	374229
LD38311351.las	251038873.34	251041165.01	[-607, 4144]	[-3.642, 24.864]	[0, 0]	[0, 1]	[0, 1]	[0, 0]	0	0	0	10887
LD38311354.las	251038885.36	251041153.08	[-698, 4146]	[-4.188, 24.876]	[0, 0]	[0, 1]	[0, 0]	[0, 0]	0	0	0	64
LD38311357.las	251038897.08	251038911.05	[-800, 2454]	[-4.8, 14.724]	[0, 0]	[0, 1]	[0, 0]	[0, 0]	0	0	0	0
LD38311360.las	251038909.70	251038922.64	[-939, 2350]	[-5.634, 14.1]	[0, 0]	[0, 1]	[0, 0]	[0, 0]	0	0	0	0
LD38311363.las	251038921.47	251038934.13	[-1047, 2220]	[-6.282, 13.32]	[0, 0]	[0, 1]	[0, 0]	[0, 0]	0	0	0	0
LD38311366.las	251038933.04	251038946.22	[-1140, 2118]	[-6.84, 12.708]	[0, 0]	[0, 1]	[0, 0]	[0, 0]	0	0	0	0
LD38311369.las	251038944.80	251038958.58	[-1227, 2031]	[-7.362, 12.186]	[0, 0]	[0, 1]	[0, 0]	[0, 0]	0	0	0	0
LD38311372.las	251038957.31	251038969.89	[-1346, 1939]	[-8.076, 11.634]	[0, 0]	[0, 1]	[0, 0]	[0, 0]	0	0	0	0
LD38311375.las	251038968.64	251038981.92	[-1444, 1830]	[-8.664, 10.98]	[0, 0]	[0, 1]	[0, 0]	[0, 0]	0	0	0	0
LD38311378.las	251038980.82	251038992.92	[-1558, 1737]	[-9.348, 10.422]	[0, 0]	[0, 1]	[0, 0]	[0, 0]	0	0	0	0
LD38311381.las	251038991.64	251039004.68	[-1684, 1629]	[-10.104, 9.774]	[0, 0]	[0, 1]	[0, 0]	[0, 0]	0	0	0	0
LD38311384.las	251039003.49	251039016.77	[-1793, 1492]	[-10.758, 8.952]	[0, 0]	[0, 1]	[0, 0]	[0, 0]	0	0	0	0
LD38311387.las	251039015.48	251039028.80	[-1887, 1381]	[-11.322, 8.286]	[0, 0]	[0, 1]	[0, 0]	[0, 0]	0	0	0	0
LD38311390.las	251039027.62	251039039.94	[-2006, 1285]	[-12.036, 7.71]	[0, 0]	[0, 1]	[0, 0]	[0, 0]	0	0	0	0
LD38311393.las	251039038.70	251039052.21	[-2105, 1166]	[-12.63, 6.996]	[0, 0]	[0, 1]	[0, 0]	[0, 0]	0	0	0	0
LD38311396.las	251039050.91	251039063.89	[-2207, 1063]	[-13.242, 6.378]	[0, 0]	[0, 1]	[0, 0]	[0, 0]	0	0	0	0
LD38311399.las	251039062.63	251039075.48	[-2321, 957]	[-13.926, 5.742]	[0, 0]	[0, 1]	[0, 0]	[0, 0]	0	0	0	0
LD38311402.las	251039074.20	251039087.27	[-2406, 841]	[-14.436, 5.046]	[0, 0]	[0, 1]	[0, 0]	[0, 0]	0	0	0	0
LD38311405.las	251039086.04	251039099.03	[-2519, 747]	[-15.114, 4.482]	[0, 0]	[0, 1]	[0, 0]	[0, 0]	0	0	0	0
LD38311408.las	251038334.16	251039110.69	[-4190, 631]	[-25.14, 3.786]	[0, 0]	[0, 1]	[0, 1]	[0, 0]	0	0	0	8265
LD38311411.las	251038323.96	251039122.03	[-4193, 509]	[-25.158, 3.054]	[0, 0]	[0, 1]	[0, 1]	[0, 0]	0	0	0	162064
LD38311414.las	251038312.69	251039134.26	[-4194, 400]	[-25.164, 2.4]	[0, 0]	[0, 1]	[0, 1]	[0, 0]	0	0	0	423507
LD38311417.las	251038302.02	251039146.42	[-4193, 294]	[-25.158, 1.764]	[0, 0]	[0, 1]	[0, 1]	[0, 0]	0	0	0	593929
LD38311420.las	251038291.18	251039158.04	[-4195, 185]	[-25.17, 1.11]	[0, 0]	[0, 1]	[0, 1]	[0, 0]	0	0	0	739074
LD38311423.las	251038280.14	251039169.38	[-4189, 52]	[-25.134, 0.312]	[0, 0]	[0, 1]	[0, 1]	[0, 0]	0	0	0	814298
LD38311426.las	251038268.81	251039181.46	[-4193, -62]	[-25.158, -0.372]	[0, 0]	[0, 1]	[0, 1]	[0, 0]	0	0	0	956014
LD38311429.las	251038257.38	251039193.15	[-4196, -144]	[-25.176, -0.864]	[0, 0]	[0, 1]	[0, 1]	[0, 0]	0	0	0	1082974
LD38311432.las	251038246.58	251039204.72	[-4193, -268]	[-25.158, -1.608]	[0, 0]	[0, 1]	[0, 1]	[0, 0]	0	0	0	1107892
LD38311435.las	251038236.24	251039216.00	[-4193, -386]	[-25.158, -2.316]	[0, 0]	[0, 1]	[0, 1]	[0, 0]	0	0	0	1123528
LD38311438.las	251038224.72	251039228.75	[-4192, -508]	[-25.152, -3.048]	[0, 0]	[0, 1]	[0, 1]	[0, 0]	0	0	0	1368724
LD38311441.las	251038213.52	251039240.80	[-4191, -603]	[-25.146, -3.618]	[0, 0]	[0, 1]	[0, 1]	[0, 0]	0	0	0	1441036
LD38311444.las	251038202.80	251039252.22	[-4194, -711]	[-25.164, -4.266]	[0, 0]	[0, 1]	[0, 1]	[0, 0]	0	0	0	2186318
LD38311447.las	251038192.33	251039263.36	[-4192, -825]	[-25.152, -4.95]	[0, 0]	[0, 1]	[0, 1]	[0, 0]	0	0	0	1910218
LD38311450.las	251038181.42	251039275.95	[-4191, -954]	[-25.146, -5.724]	[0, 0]	[0, 1]	[0, 1]	[0, 0]	0	0	0	1813677
LD38311453.las	251038170.79	251039287.67	[-4193, -1034]	[-25.158, -6.204]	[0, 0]	[0, 1]	[0, 1]	[0, 0]	0	0	0	1899738
LD38311456.las	251038159.34	251039299.06	[-4194, -1146]	[-25.164, -6.876]	[0, 0]	[0, 1]	[0, 1]	[0, 0]	0	0	0	2229233
LD38311459.las	251038148.53	251039311.26	[-4193, -1266]	[-25.158, -7.596]	[0, 0]	[0, 1]	[0, 1]	[0, 0]	0	0	0	2464697

DPH-1.3 Report on ASPRS LAS File Format (Tiled Data) - Informational - continued

File	GPS Time min	GPS Time max	Extended Scan Angle	Scan Angle Rank	Scanner Channel	Scan Direction	Edge of Flight Line	User Data	Counts for Synthetic	Key-points	Withheld	Overlap
LD38311462.las	251038137.48	251039323.31	[-4195, -1363]	[-25.17, -8.178]	[0, 0]	[0, 1]	[0, 1]	[0, 0]	0	0	65049	2375957
LD38311465.las	251038126.34	251039334.15	[-4197, -1520]	[-25.182, -9.12]	[0, 0]	[0, 1]	[0, 1]	[0, 0]	0	0	49787	2115502
LD38311468.las	251038115.95	251039346.16	[-4197, -1594]	[-25.182, -9.564]	[0, 0]	[0, 1]	[0, 1]	[0, 0]	0	0	0	2350665
LD38311471.las	251038104.88	251039357.72	[-4193, -1675]	[-25.158, -10.05]	[0, 0]	[0, 1]	[0, 1]	[0, 0]	0	0	0	2399948
LD38311474.las	251038093.98	251039370.31	[-4193, -1784]	[-25.158, -10.704]	[0, 0]	[0, 1]	[0, 1]	[0, 0]	0	0	0	2493480
LD38311477.las	251038082.80	251039382.63	[-4192, -1798]	[-25.152, -10.788]	[0, 0]	[0, 1]	[0, 1]	[0, 0]	0	0	0	2511664
LD38311480.las	251038071.92	251039394.01	[-4192, -1694]	[-25.152, -10.164]	[0, 0]	[0, 1]	[0, 1]	[0, 0]	0	0	0	2373725
LD38311483.las	251038061.03	251039405.79	[-4192, -1578]	[-25.152, -9.468]	[0, 0]	[0, 1]	[0, 1]	[0, 0]	0	0	0	2383983
LD38311486.las	251038049.80	251039417.12	[-4193, -1454]	[-25.158, -8.724]	[0, 0]	[0, 1]	[0, 1]	[0, 0]	0	0	0	2410942
LD38311489.las	251038038.69	251039428.75	[-4194, -1337]	[-25.164, -8.022]	[0, 0]	[0, 1]	[0, 1]	[0, 0]	0	0	0	2418837
LD38311492.las	251038028.05	251039440.80	[-4198, -1246]	[-25.188, -7.476]	[0, 0]	[0, 1]	[0, 1]	[0, 0]	0	0	0	3323582
LD38311495.las	251038017.24	251039453.30	[-4193, -1157]	[-25.158, -6.942]	[0, 0]	[0, 1]	[0, 1]	[0, 0]	0	0	0	4027818
LD38311498.las	251038006.12	251039464.94	[-4191, -1037]	[-25.146, -6.222]	[0, 0]	[0, 1]	[0, 1]	[0, 0]	0	0	0	2130610
LD38311501.las	251037995.58	251039476.35	[-4197, -932]	[-25.182, -5.592]	[0, 0]	[0, 1]	[0, 1]	[0, 0]	0	0	0	1779154
LD38311504.las	251037984.06	251039488.33	[-4194, -817]	[-25.164, -4.902]	[0, 0]	[0, 1]	[0, 1]	[0, 0]	0	0	0	1964042
LD38311507.las	251037973.14	251039500.05	[-4192, -700]	[-25.152, -4.2]	[0, 0]	[0, 1]	[0, 1]	[0, 0]	0	0	0	2143398
LD38311510.las	251037962.28	251039511.22	[-4191, -593]	[-25.146, -3.558]	[0, 0]	[0, 1]	[0, 1]	[0, 0]	0	0	0	1656633
LD38311513.las	251037950.81	251039523.69	[-4195, -458]	[-25.17, -2.748]	[0, 0]	[0, 1]	[0, 1]	[0, 0]	0	0	0	2009380
LD38311516.las	251037940.08	251039535.64	[-4195, -348]	[-25.17, -2.088]	[0, 0]	[0, 1]	[0, 1]	[0, 0]	0	0	0	1567704
LD38311519.las	251037928.95	251039547.47	[-4192, -250]	[-25.152, -1.5]	[0, 0]	[0, 1]	[0, 1]	[0, 0]	0	0	0	1263344
LD38311522.las	251037918.24	251039558.36	[-4193, -161]	[-25.158, -0.966]	[0, 0]	[0, 1]	[0, 1]	[0, 0]	0	0	0	1047414
LD38311525.las	251037907.07	251039570.49	[-4195, -52]	[-25.17, -0.312]	[0, 0]	[0, 1]	[0, 1]	[0, 0]	0	0	0	1058245
LD38311528.las	251037895.98	251039582.74	[-4193, 69]	[-25.158, 0.414]	[0, 0]	[0, 1]	[0, 1]	[0, 0]	0	0	0	1063634
LD38311531.las	251037884.76	251039594.64	[-4193, 190]	[-25.158, 1.14]	[0, 0]	[0, 1]	[0, 1]	[0, 0]	0	0	0	901931
LD38311534.las	251037874.84	251039605.38	[-4193, 282]	[-25.158, 1.692]	[0, 0]	[0, 1]	[0, 1]	[0, 0]	0	0	0	620795
LD38311537.las	251037863.61	251039616.71	[-4196, 423]	[-25.176, 2.538]	[0, 0]	[0, 1]	[0, 1]	[0, 0]	0	0	0	618556
LD38311540.las	251037852.65	251039629.44	[-4194, 524]	[-25.164, 3.144]	[0, 0]	[0, 1]	[0, 1]	[0, 0]	0	0	0	435125
LD38311543.las	251037841.37	251039633.14	[-4196, 614]	[-25.176, 3.684]	[0, 0]	[0, 1]	[0, 1]	[0, 0]	0	0	0	66359
LD38311546.las	251037830.36	251039644.37	[-4162, 748]	[-24.972, 4.488]	[0, 0]	[0, 1]	[0, 0]	[0, 0]	0	0	0	78
LD38311549.las	251037819.05	251037830.93	[-2441, 879]	[-14.646, 5.274]	[0, 0]	[0, 1]	[0, 0]	[0, 0]	0	0	0	0
LD38311552.las	251037808.37	251037819.71	[-2315, 983]	[-13.89, 5.898]	[0, 0]	[0, 1]	[0, 0]	[0, 0]	0	0	0	0
LD38311555.las	251037797.70	251037809.04	[-2212, 1070]	[-13.272, 6.42]	[0, 0]	[0, 1]	[0, 0]	[0, 0]	0	0	0	0
LD38311558.las	251037786.47	251037798.45	[-2134, 1187]	[-12.804, 7.122]	[0, 0]	[0, 1]	[0, 0]	[0, 0]	0	0	0	0
LD38311561.las	251037775.88	251037787.08	[-2018, 1297]	[-12.108, 7.782]	[0, 0]	[0, 1]	[0, 0]	[0, 0]	0	0	0	0
LD38311564.las	251037764.35	251037776.53	[-1911, 1442]	[-11.466, 8.652]	[0, 0]	[0, 1]	[0, 0]	[0, 0]	0	0	0	0
LD38311567.las	251037753.34	251037764.97	[-1768, 1551]	[-10.608, 9.306]	[0, 0]	[0, 1]	[0, 0]	[0, 0]	0	0	0	0
LD38311570.las	251037742.58	251037754.10	[-1667, 1634]	[-10.002, 9.804]	[0, 0]	[0, 1]	[0, 0]	[0, 0]	0	0	0	0
LD38311573.las	251037732.12	251037743.31	[-1595, 1715]	[-9.57, 10.29]	[0, 0]	[0, 1]	[0, 0]	[0, 0]	0	0	0	0
LD38311576.las	251037720.71	251037732.87	[-1508, 1848]	[-9.048, 11.088]	[0, 0]	[0, 1]	[0, 0]	[0, 0]	0	0	0	0
LD38311579.las	251037709.77	251037721.36	[-1347, 1935]	[-8.082, 11.61]	[0, 0]	[0, 1]	[0, 0]	[0, 0]	0	0	0	0
LD38311582.las	251037699.03	251037710.54	[-1223, 2007]	[-7.338, 12.042]	[0, 0]	[0, 1]	[0, 0]	[0, 0]	0	0	0	0
LD38311585.las	251037687.13	251037699.96	[-1135, 2155]	[-6.81, 12.93]	[0, 0]	[0, 1]	[0, 0]	[0, 0]	0	0	0	0
LD38311588.las	251037676.59	251037687.77	[-976, 2259]	[-5.856, 13.554]	[0, 0]	[0, 1]	[0, 0]	[0, 0]	0	0	0	0
LD38311591.las	251037226.66	251037677.24	[-846, 4140]	[-5.076, 24.84]	[0, 0]	[0, 1]	[0, 0]	[0, 0]	0	0	0	10
LD38311594.las	251037233.82	251037666.92	[-756, 4157]	[-4.536, 24.942]	[0, 0]	[0, 1]	[0, 1]	[0, 0]	0	0	0	92815
LD38311597.las	251037245.61	251037655.63	[-650, 4157]	[-3.9, 24.942]	[0, 0]	[0, 1]	[0, 1]	[0, 0]	0	0	0	387029
LD38311600.las	251037256.66	251037644.11	[-532, 4160]	[-3.192, 24.96]	[0, 0]	[0, 1]	[0, 1]	[0, 0]	0	0	0	587444
LD38311603.las	251037268.26	251037633.30	[-432, 4157]	[-2.592, 24.942]	[0, 0]	[0, 1]	[0, 1]	[0, 0]	0	0	0	667983
LD38311606.las	251037280.11	251037622.64	[-323, 4161]	[-1.938, 24.966]	[0, 0]	[0, 1]	[0, 1]	[0, 0]	0	0	0	823996

DPH-1.3 Report on ASPRS LAS File Format (Tiled Data) - Informational - continued

File	GPS Time min	GPS Time max	Extended Scan Angle	Scan Angle Rank	Scanner Channel	Scan Direction	Edge of Flight Line	User Data	Counts for Synthetic	Key-points	Withheld	Overlap
LD38311609.las	251037291.14	251037611.83	[-230, 4160]	[-1.38, 24.96]	[0, 0]	[0, 1]	[0, 1]	[0, 0]	0	0	0	891677
LD38311612.las	251037302.11	251037600.41	[-131, 4160]	[-0.786, 24.96]	[0, 0]	[0, 1]	[0, 1]	[0, 0]	0	0	0	1190195
LD38311615.las	251037314.30	251037589.32	[0, 4162]	[0, 24.972]	[0, 0]	[0, 1]	[0, 1]	[0, 0]	0	0	0	1074717
LD38311618.las	251037326.01	251037578.60	[109, 4160]	[0.654, 24.96]	[0, 0]	[0, 1]	[0, 1]	[0, 0]	0	0	0	1170259
LD38311621.las	251037337.58	251037567.70	[191, 4158]	[1.146, 24.948]	[0, 0]	[0, 1]	[0, 1]	[0, 0]	0	0	0	270979
LD38341339.las	251038590.90	251038838.33	[-4181, -70]	[-25.086, -0.42]	[0, 0]	[0, 1]	[0, 1]	[0, 0]	0	0	0	123762
LD38341342.las	251038579.80	251038850.34	[-4194, -76]	[-25.164, -0.456]	[0, 0]	[0, 1]	[0, 1]	[0, 0]	0	0	0	1007681
LD38341345.las	251038568.69	251038862.53	[-4194, -194]	[-25.164, -1.164]	[0, 0]	[0, 1]	[0, 1]	[0, 0]	0	0	0	1132760
LD38341348.las	251038557.14	251038873.33	[-4190, -339]	[-25.14, -2.034]	[0, 0]	[0, 1]	[0, 1]	[0, 0]	0	0	0	1231493
LD38341351.las	251038546.09	251038885.35	[-4194, -469]	[-25.164, -2.814]	[0, 0]	[0, 1]	[0, 1]	[0, 0]	0	0	0	1575778
LD38341354.las	251038535.06	251038897.07	[-4189, -559]	[-25.134, -3.354]	[0, 0]	[0, 1]	[0, 1]	[0, 0]	0	0	0	1519175
LD38341357.las	251038523.45	251038909.70	[-4183, -649]	[-25.098, -3.894]	[0, 0]	[0, 1]	[0, 1]	[0, 0]	0	0	0	1545337
LD38341360.las	251038511.98	251038921.46	[-4193, -751]	[-25.158, -4.506]	[0, 0]	[0, 1]	[0, 1]	[0, 0]	0	0	0	1647492
LD38341363.las	251038501.56	251038933.03	[-4193, -892]	[-25.158, -5.352]	[0, 0]	[0, 1]	[0, 1]	[0, 0]	0	0	0	1661329
LD38341366.las	251038490.72	251038944.79	[-4198, -1000]	[-25.188, -6]	[0, 0]	[0, 1]	[0, 1]	[0, 0]	0	0	0	1825671
LD38341369.las	251038479.41	251038957.29	[-4193, -1092]	[-25.158, -6.552]	[0, 0]	[0, 1]	[0, 1]	[0, 0]	0	0	0	2039471
LD38341372.las	251038467.57	251038968.63	[-4200, -1179]	[-25.2, -7.074]	[0, 0]	[0, 1]	[0, 1]	[0, 0]	0	0	0	2191532
LD38341375.las	251038456.69	251038980.81	[-4194, -1298]	[-25.164, -7.788]	[0, 0]	[0, 1]	[0, 1]	[0, 0]	0	0	0	2465582
LD38341378.las	251038445.87	251038991.63	[-4194, -1396]	[-25.164, -8.376]	[0, 0]	[0, 1]	[0, 1]	[0, 0]	0	0	0	2241880
LD38341381.las	251038434.28	251039003.47	[-4194, -1509]	[-25.164, -9.054]	[0, 0]	[0, 1]	[0, 1]	[0, 0]	0	0	0	2465180
LD38341384.las	251038423.28	251039015.47	[-4193, -1636]	[-25.158, -9.816]	[0, 0]	[0, 1]	[0, 1]	[0, 0]	0	0	0	2419483
LD38341387.las	251038411.89	251039027.61	[-4193, -1744]	[-25.158, -10.464]	[0, 0]	[0, 1]	[0, 1]	[0, 0]	0	0	0	3018661
LD38341390.las	251038400.79	251039038.70	[-4193, -1839]	[-25.158, -11.034]	[0, 0]	[0, 1]	[0, 1]	[0, 0]	0	0	0	2636645
LD38341393.las	251038389.50	251039050.90	[-4193, -1746]	[-25.158, -10.476]	[0, 0]	[0, 1]	[0, 1]	[0, 0]	0	0	0	2614477
LD38341396.las	251038378.74	251039062.62	[-4195, -1643]	[-25.17, -9.858]	[0, 0]	[0, 1]	[0, 1]	[0, 0]	0	0	0	2423471
LD38341399.las	251038367.87	251039074.19	[-4193, -1553]	[-25.158, -9.318]	[0, 0]	[0, 1]	[0, 1]	[0, 0]	0	0	0	2322808
LD38341402.las	251038356.12	251039086.03	[-4194, -1447]	[-25.164, -8.682]	[0, 0]	[0, 1]	[0, 1]	[0, 0]	0	0	0	2421363
LD38341405.las	251038345.44	251039097.75	[-4195, -1349]	[-25.17, -8.094]	[0, 0]	[0, 1]	[0, 1]	[0, 0]	0	0	0	2618275
LD38341408.las	251038333.73	251039109.34	[-4193, -1223]	[-25.158, -7.338]	[0, 0]	[0, 1]	[0, 1]	[0, 0]	0	0	0	2544600
LD38341411.las	251038323.54	251039120.80	[-4192, -1135]	[-25.152, -6.81]	[0, 0]	[0, 1]	[0, 1]	[0, 0]	0	0	0	2473399
LD38341414.las	251038312.27	251039132.80	[-4194, -1011]	[-25.164, -6.066]	[0, 0]	[0, 1]	[0, 1]	[0, 0]	0	0	0	2081791
LD38341417.las	251038301.63	251039144.96	[-4194, -888]	[-25.164, -5.328]	[0, 0]	[0, 1]	[0, 1]	[0, 0]	0	0	0	1896471
LD38341420.las	251038290.62	251039156.61	[-4194, -798]	[-25.164, -4.788]	[0, 0]	[0, 1]	[0, 1]	[0, 0]	0	0	0	1678675
LD38341423.las	251038279.66	251039168.13	[-4192, -691]	[-25.152, -4.146]	[0, 0]	[0, 1]	[0, 1]	[0, 0]	0	0	0	1520874
LD38341426.las	251038268.27	251039180.09	[-4195, -567]	[-25.17, -3.402]	[0, 0]	[0, 1]	[0, 1]	[0, 0]	0	0	0	1482799
LD38341429.las	251038256.83	251039191.60	[-4193, -433]	[-25.158, -2.598]	[0, 0]	[0, 1]	[0, 1]	[0, 0]	0	0	0	1355064
LD38341432.las	251038246.07	251039203.34	[-4183, -332]	[-25.098, -1.992]	[0, 0]	[0, 1]	[0, 1]	[0, 0]	0	0	0	1255616
LD38341435.las	251038235.65	251039214.56	[-4192, -244]	[-25.152, -1.464]	[0, 0]	[0, 1]	[0, 1]	[0, 0]	0	0	0	1115716
LD38341438.las	251038224.21	251039227.34	[-4192, -124]	[-25.152, -0.744]	[0, 0]	[0, 1]	[0, 1]	[0, 0]	0	0	0	1153407
LD38341441.las	251038212.97	251039239.37	[-4192, 16]	[-25.152, 0.096]	[0, 0]	[0, 1]	[0, 1]	[0, 0]	0	0	0	1002403
LD38341444.las	251038202.25	251039251.00	[-4192, 121]	[-25.152, 0.726]	[0, 0]	[0, 1]	[0, 1]	[0, 0]	0	0	0	1187948
LD38341447.las	251038191.78	251039261.81	[-4194, 209]	[-25.164, 1.254]	[0, 0]	[0, 1]	[0, 1]	[0, 0]	0	0	0	814316
LD38341450.las	251038180.87	251039274.57	[-4195, 315]	[-25.17, 1.89]	[0, 0]	[0, 1]	[0, 1]	[0, 0]	0	0	0	651311
LD38341453.las	251038170.26	251039286.31	[-4193, 419]	[-25.158, 2.514]	[0, 0]	[0, 1]	[0, 1]	[0, 0]	0	0	0	431382
LD38341456.las	251038158.68	251039293.68	[-4192, 574]	[-25.152, 3.444]	[0, 0]	[0, 1]	[0, 1]	[0, 0]	0	0	0	135827
LD38341459.las	251038147.94	251039308.53	[-4170, 680]	[-25.02, 4.08]	[0, 0]	[0, 1]	[0, 0]	[0, 0]	0	0	0	73
LD38341462.las	251038136.87	251038148.52	[-2489, 783]	[-14.934, 4.698]	[0, 0]	[0, 1]	[0, 0]	[0, 0]	0	0	0	0
LD38341465.las	251038125.84	251038137.47	[-2393, 909]	[-14.358, 5.454]	[0, 0]	[0, 1]	[0, 0]	[0, 0]	0	0	0	0
LD38341468.las	251038115.46	251038126.33	[-2279, 1013]	[-13.674, 6.078]	[0, 0]	[0, 1]	[0, 0]	[0, 0]	0	0	0	0

DPH-1.3 Report on ASPRS LAS File Format (Tiled Data) - Informational - continued

File	GPS Time min	GPS Time max	Extended Scan Angle	Scan Angle Rank	Scanner Channel	Scan Direction	Edge of Flight Line	User Data	Counts for Synthetic	Key-points	Withheld	Overlap
LD38341471.las	251038104.27	251038115.94	[-2173, 1119]	[-13.038, 6.714]	[0, 0]	[0, 1]	[0, 0]	[0, 0]	0	0	0	0
LD38341474.las	251038093.41	251038104.87	[-2074, 1214]	[-12.444, 7.284]	[0, 0]	[0, 1]	[0, 0]	[0, 0]	0	0	0	0
LD38341477.las	251038082.24	251038093.97	[-1972, 1342]	[-11.832, 8.052]	[0, 0]	[0, 1]	[0, 0]	[0, 0]	0	0	0	0
LD38341480.las	251038071.34	251038082.79	[-1846, 1447]	[-11.076, 8.682]	[0, 0]	[0, 1]	[0, 0]	[0, 0]	0	0	0	0
LD38341483.las	251038060.39	251038071.91	[-1742, 1563]	[-10.452, 9.378]	[0, 0]	[0, 1]	[0, 0]	[0, 0]	0	0	0	0
LD38341486.las	251038049.17	251038061.02	[-1626, 1687]	[-9.756, 10.122]	[0, 0]	[0, 1]	[0, 0]	[0, 0]	0	0	0	0
LD38341489.las	251038038.05	251038049.79	[-1503, 1810]	[-9.018, 10.86]	[0, 0]	[0, 1]	[0, 0]	[0, 0]	0	0	0	0
LD38341492.las	251038027.41	251038038.68	[-1386, 1906]	[-8.316, 11.436]	[0, 0]	[0, 1]	[0, 0]	[0, 0]	0	0	0	0
LD38341495.las	251038016.60	251038028.04	[-1295, 1989]	[-7.77, 11.934]	[0, 0]	[0, 1]	[0, 0]	[0, 0]	0	0	0	0
LD38341498.las	251038005.61	251038017.23	[-1206, 2097]	[-7.236, 12.582]	[0, 0]	[0, 1]	[0, 0]	[0, 0]	0	0	0	0
LD38341501.las	251037994.96	251038006.11	[-1085, 2193]	[-6.51, 13.158]	[0, 0]	[0, 1]	[0, 0]	[0, 0]	0	0	0	0
LD38341504.las	251037983.49	251037995.57	[-981, 2303]	[-5.886, 13.818]	[0, 0]	[0, 1]	[0, 0]	[0, 0]	0	0	0	0
LD38341507.las	251037972.56	251037984.06	[-864, 2415]	[-5.184, 14.49]	[0, 0]	[0, 1]	[0, 0]	[0, 0]	0	0	0	0
LD38341510.las	251036910.45	251037973.14	[-748, 4136]	[-4.488, 24.816]	[0, 0]	[0, 1]	[0, 0]	[0, 0]	0	0	0	62
LD38341513.las	251036920.98	251037962.27	[-641, 4156]	[-3.846, 24.936]	[0, 0]	[0, 1]	[0, 1]	[0, 0]	0	0	0	68372
LD38341516.las	251036930.26	251037950.81	[-506, 4158]	[-3.036, 24.948]	[0, 0]	[0, 1]	[0, 1]	[0, 0]	0	0	0	376551
LD38341519.las	251036941.97	251037940.08	[-396, 4158]	[-2.376, 24.948]	[0, 0]	[0, 1]	[0, 1]	[0, 0]	0	0	0	643241
LD38341522.las	251036953.47	251037928.94	[-298, 4156]	[-1.788, 24.936]	[0, 0]	[0, 1]	[0, 1]	[0, 0]	0	0	0	836215
LD38341525.las	251036965.02	251037918.23	[-210, 4156]	[-1.26, 24.936]	[0, 0]	[0, 1]	[0, 1]	[0, 0]	0	0	0	974662
LD38341528.las	251036977.55	251037907.06	[-99, 4161]	[-0.594, 24.966]	[0, 0]	[0, 1]	[0, 1]	[0, 0]	0	0	0	1006229
LD38341531.las	251036988.85	251037895.98	[20, 4159]	[0.12, 24.954]	[0, 0]	[0, 1]	[0, 1]	[0, 0]	0	0	0	1266719
LD38341534.las	251036999.88	251037884.75	[142, 4157]	[0.852, 24.942]	[0, 0]	[0, 1]	[0, 1]	[0, 0]	0	0	0	1078112
LD38341537.las	251037010.85	251037874.84	[234, 4158]	[1.404, 24.948]	[0, 0]	[0, 1]	[0, 1]	[0, 0]	0	0	0	1473201
LD38341540.las	251037023.05	251037863.60	[375, 4162]	[2.25, 24.972]	[0, 0]	[0, 1]	[0, 1]	[0, 0]	0	0	0	1374568
LD38341543.las	251037035.04	251037852.64	[477, 4166]	[2.862, 24.996]	[0, 0]	[0, 1]	[0, 1]	[0, 0]	0	0	0	1434896
LD38341546.las	251037046.91	251037841.36	[565, 4167]	[3.39, 25.002]	[0, 0]	[0, 1]	[0, 1]	[0, 0]	0	0	0	1539566
LD38341549.las	251037059.04	251037830.35	[699, 4163]	[4.194, 24.978]	[0, 0]	[0, 1]	[0, 1]	[0, 0]	0	0	0	1619754
LD38341552.las	251037070.00	251037819.04	[831, 4158]	[4.986, 24.948]	[0, 0]	[0, 1]	[0, 1]	[0, 0]	0	0	0	1908121
LD38341555.las	251037081.54	251037808.36	[934, 4157]	[5.604, 24.942]	[0, 0]	[0, 1]	[0, 1]	[0, 0]	0	0	0	1769517
LD38341558.las	251037092.35	251037797.69	[1022, 4161]	[6.132, 24.966]	[0, 0]	[0, 1]	[0, 1]	[0, 0]	0	0	0	2080679
LD38341561.las	251037104.41	251037786.46	[1140, 4162]	[6.84, 24.972]	[0, 0]	[0, 1]	[0, 1]	[0, 0]	0	0	0	2323198
LD38341564.las	251037116.07	251037775.88	[1249, 4160]	[7.494, 24.96]	[0, 0]	[0, 1]	[0, 1]	[0, 0]	0	0	0	2510769
LD38341567.las	251037128.01	251037764.34	[1393, 4163]	[8.358, 24.978]	[0, 0]	[0, 1]	[0, 1]	[0, 0]	0	0	0	2415656
LD38341570.las	251037140.00	251037753.33	[1502, 4158]	[9.012, 24.948]	[0, 0]	[0, 1]	[0, 1]	[0, 0]	0	0	0	2334860
LD38341573.las	251037151.20	251037742.57	[1586, 4161]	[9.516, 24.966]	[0, 0]	[0, 1]	[0, 1]	[0, 0]	0	0	0	2596139
LD38341576.las	251037163.16	251037732.12	[1667, 4159]	[10.002, 24.954]	[0, 0]	[0, 1]	[0, 1]	[0, 0]	0	0	0	2416157
LD38341579.las	251037174.29	251037720.70	[1799, 4158]	[10.794, 24.948]	[0, 0]	[0, 1]	[0, 1]	[0, 0]	0	0	0	2458836
LD38341582.las	251037185.98	251037709.76	[1742, 4159]	[10.452, 24.954]	[0, 0]	[0, 1]	[0, 1]	[0, 0]	0	0	0	2468840
LD38341585.las	251037197.31	251037699.02	[1608, 4167]	[9.648, 25.002]	[0, 0]	[0, 1]	[0, 1]	[0, 0]	0	0	0	2641036
LD38341588.las	251037209.08	251037687.12	[1460, 4161]	[8.76, 24.966]	[0, 0]	[0, 1]	[0, 1]	[0, 0]	0	0	0	2463565
LD38341591.las	251037220.57	251037676.58	[1342, 4159]	[8.052, 24.954]	[0, 0]	[0, 1]	[0, 1]	[0, 0]	0	0	0	2439175
LD38341594.las	251037232.03	251037666.13	[1245, 4160]	[7.47, 24.96]	[0, 0]	[0, 1]	[0, 1]	[0, 0]	0	0	0	2407085
LD38341597.las	251037243.77	251037654.91	[1129, 4161]	[6.774, 24.966]	[0, 0]	[0, 1]	[0, 1]	[0, 0]	0	0	0	2094442
LD38341600.las	251037255.06	251037643.24	[1017, 4158]	[6.102, 24.948]	[0, 0]	[0, 1]	[0, 1]	[0, 0]	0	0	0	1884594
LD38341603.las	251037266.48	251037632.61	[941, 4162]	[5.646, 24.972]	[0, 0]	[0, 1]	[0, 1]	[0, 0]	0	0	0	1797846
LD38341606.las	251037278.57	251037621.84	[810, 4158]	[4.86, 24.948]	[0, 0]	[0, 1]	[0, 1]	[0, 0]	0	0	0	1667998
LD38341609.las	251037289.34	251037610.71	[657, 4157]	[3.942, 24.942]	[0, 0]	[0, 1]	[0, 1]	[0, 0]	0	0	0	1715071
LD38341612.las	251037300.33	251037599.55	[579, 4161]	[3.474, 24.966]	[0, 0]	[0, 1]	[0, 1]	[0, 0]	0	0	0	1520995
LD38341615.las	251037312.31	251037588.59	[515, 4156]	[3.09, 24.936]	[0, 0]	[0, 1]	[0, 1]	[0, 0]	0	0	0	1420715

DPH-1.3 Report on ASPRS LAS File Format (Tiled Data) - Informational - continued

File	GPS Time min	GPS Time max	Extended Scan Angle	Scan Angle Rank	Scanner Channel	Scan Direction	Edge of Flight Line	User Data	Counts for Synthetic	Key-points	Withheld	Overlap
LD38341618.las	251037324.17	251037577.70	[394, 4161]	[2.364, 24.966]	[0, 0]	[0, 1]	[0, 1]	[0, 0]	0	0	0	1354719
LD38341621.las	251037335.77	251037566.82	[362, 4136]	[2.172, 24.816]	[0, 0]	[0, 1]	[0, 1]	[0, 0]	0	0	0	257750
LD38371339.las	251038590.64	251038836.98	[-4190, -630]	[-25.14, -3.78]	[0, 0]	[0, 1]	[0, 1]	[0, 0]	0	0	0	189539
LD38371342.las	251038579.50	251038849.24	[-4193, -512]	[-25.158, -3.072]	[0, 0]	[0, 1]	[0, 1]	[0, 0]	0	0	0	1535214
LD38371345.las	251038568.34	251038861.47	[-4192, -405]	[-25.152, -2.43]	[0, 0]	[0, 1]	[0, 1]	[0, 0]	0	0	0	1528571
LD38371348.las	251038556.81	251038872.13	[-4192, -290]	[-25.152, -1.74]	[0, 0]	[0, 1]	[0, 1]	[0, 0]	0	0	0	1126163
LD38371351.las	251038545.78	251038884.15	[-4192, -196]	[-25.152, -1.176]	[0, 0]	[0, 1]	[0, 1]	[0, 0]	0	0	0	1177367
LD38371354.las	251038534.75	251038895.96	[-4193, -89]	[-25.158, -0.534]	[0, 0]	[0, 1]	[0, 1]	[0, 0]	0	0	0	1050122
LD38371357.las	251038523.18	251038908.30	[-4192, 42]	[-25.152, 0.252]	[0, 0]	[0, 1]	[0, 1]	[0, 0]	0	0	0	990281
LD38371360.las	251038511.73	251038920.25	[-4192, 175]	[-25.152, 1.05]	[0, 0]	[0, 1]	[0, 1]	[0, 0]	0	0	0	850395
LD38371363.las	251038501.11	251038932.00	[-4176, 273]	[-25.056, 1.638]	[0, 0]	[0, 1]	[0, 1]	[0, 0]	0	0	0	668540
LD38371366.las	251038490.29	251038943.71	[-4191, 349]	[-25.146, 2.094]	[0, 0]	[0, 1]	[0, 1]	[0, 0]	0	0	0	525259
LD38371369.las	251038479.06	251038956.06	[-4192, 467]	[-25.152, 2.802]	[0, 0]	[0, 1]	[0, 1]	[0, 0]	0	0	0	450522
LD38371372.las	251038467.27	251038963.59	[-4190, 614]	[-25.14, 3.684]	[0, 0]	[0, 1]	[0, 1]	[0, 0]	0	0	0	108300
LD38371375.las	251038456.29	251038973.21	[-4160, 723]	[-24.96, 4.338]	[0, 0]	[0, 1]	[0, 0]	[0, 0]	0	0	0	111
LD38371378.las	251038445.34	251038456.68	[-2442, 807]	[-14.652, 4.842]	[0, 0]	[0, 1]	[0, 0]	[0, 0]	0	0	0	0
LD38371381.las	251038433.84	251038445.86	[-2357, 916]	[-14.142, 5.496]	[0, 0]	[0, 1]	[0, 0]	[0, 0]	0	0	0	0
LD38371384.las	251038422.92	251038434.27	[-2256, 1035]	[-13.536, 6.21]	[0, 0]	[0, 1]	[0, 0]	[0, 0]	0	0	0	0
LD38371387.las	251038411.51	251038423.27	[-2142, 1164]	[-12.852, 6.984]	[0, 0]	[0, 1]	[0, 0]	[0, 0]	0	0	0	0
LD38371390.las	251038400.36	251038411.89	[-2016, 1279]	[-12.096, 7.674]	[0, 0]	[0, 1]	[0, 0]	[0, 0]	0	0	0	0
LD38371393.las	251038389.23	251038400.78	[-1909, 1393]	[-11.454, 8.358]	[0, 0]	[0, 1]	[0, 0]	[0, 0]	0	0	0	0
LD38371396.las	251038378.31	251038389.50	[-1794, 1497]	[-10.764, 8.982]	[0, 0]	[0, 1]	[0, 0]	[0, 0]	0	0	0	0
LD38371399.las	251038367.31	251038378.73	[-1690, 1579]	[-10.14, 9.474]	[0, 0]	[0, 1]	[0, 0]	[0, 0]	0	0	0	0
LD38371402.las	251038355.65	251038367.86	[-1601, 1689]	[-9.606, 10.134]	[0, 0]	[0, 1]	[0, 0]	[0, 0]	0	0	0	0
LD38371405.las	251038345.04	251038356.11	[-1495, 1786]	[-8.97, 10.716]	[0, 0]	[0, 1]	[0, 0]	[0, 0]	0	0	0	0
LD38371408.las	251038333.28	251038345.43	[-1398, 1924]	[-8.388, 11.544]	[0, 0]	[0, 1]	[0, 0]	[0, 0]	0	0	0	0
LD38371411.las	251038323.09	251038333.72	[-1272, 2006]	[-7.632, 12.036]	[0, 0]	[0, 1]	[0, 0]	[0, 0]	0	0	0	0
LD38371414.las	251038311.89	251038323.53	[-1184, 2129]	[-7.104, 12.774]	[0, 0]	[0, 1]	[0, 0]	[0, 0]	0	0	0	0
LD38371417.las	251038301.23	251038312.27	[-1060, 2247]	[-6.36, 13.482]	[0, 0]	[0, 1]	[0, 0]	[0, 0]	0	0	0	0
LD38371420.las	251038290.06	251038301.62	[-935, 2332]	[-5.61, 13.992]	[0, 0]	[0, 1]	[0, 0]	[0, 0]	0	0	0	0
LD38371423.las	251038279.22	251038290.61	[-847, 2425]	[-5.082, 14.55]	[0, 0]	[0, 1]	[0, 0]	[0, 0]	0	0	0	0
LD38371426.las	251036583.32	251038279.66	[-740, 4153]	[-4.44, 24.918]	[0, 0]	[0, 1]	[0, 0]	[0, 0]	0	0	0	22
LD38371429.las	251036593.00	251038268.26	[-615, 4165]	[-3.69, 24.99]	[0, 0]	[0, 1]	[0, 1]	[0, 0]	0	0	0	89321
LD38371432.las	251036600.66	251038256.82	[-481, 4158]	[-2.886, 24.948]	[0, 0]	[0, 1]	[0, 1]	[0, 0]	0	0	0	660228
LD38371435.las	251036612.87	251038246.07	[-380, 4160]	[-2.28, 24.96]	[0, 0]	[0, 1]	[0, 1]	[0, 0]	0	0	0	610902
LD38371438.las	251036624.33	251038235.64	[-292, 4158]	[-1.752, 24.948]	[0, 0]	[0, 1]	[0, 1]	[0, 0]	0	0	0	731130
LD38371441.las	251036635.61	251038224.21	[-172, 4159]	[-1.032, 24.954]	[0, 0]	[0, 1]	[0, 1]	[0, 0]	0	0	0	863461
LD38371444.las	251036647.54	251038212.96	[-31, 4156]	[-0.186, 24.936]	[0, 0]	[0, 1]	[0, 1]	[0, 0]	0	0	0	986495
LD38371447.las	251036659.57	251038202.24	[73, 4160]	[0.438, 24.96]	[0, 0]	[0, 1]	[0, 1]	[0, 0]	0	0	0	1071726
LD38371450.las	251036670.49	251038191.77	[161, 4160]	[0.966, 24.96]	[0, 0]	[0, 1]	[0, 1]	[0, 0]	0	0	0	1248753
LD38371453.las	251036682.34	251038180.87	[266, 4164]	[1.596, 24.984]	[0, 0]	[0, 1]	[0, 1]	[0, 0]	0	0	0	1376541
LD38371456.las	251036694.91	251038170.25	[372, 4158]	[2.232, 24.948]	[0, 0]	[0, 1]	[0, 1]	[0, 0]	0	0	0	1347267
LD38371459.las	251036706.31	251038158.68	[526, 4156]	[3.156, 24.936]	[0, 0]	[0, 1]	[0, 1]	[0, 0]	0	0	0	1393751
LD38371462.las	251036717.79	251038147.93	[632, 4163]	[3.792, 24.978]	[0, 0]	[0, 1]	[0, 1]	[0, 0]	0	0	0	1499559
LD38371465.las	251036729.23	251038136.86	[735, 4160]	[4.41, 24.96]	[0, 0]	[0, 1]	[0, 1]	[0, 0]	0	0	0	1667350
LD38371468.las	251036740.88	251038125.83	[861, 4158]	[5.166, 24.948]	[0, 0]	[0, 1]	[0, 1]	[0, 0]	0	0	0	1711923
LD38371471.las	251036752.35	251038115.45	[966, 4156]	[5.796, 24.936]	[0, 0]	[0, 1]	[0, 1]	[0, 0]	0	0	0	1891810
LD38371474.las	251036763.76	251038104.26	[1071, 4159]	[6.426, 24.954]	[0, 0]	[0, 1]	[0, 1]	[0, 0]	0	0	0	2144165
LD38371477.las	251036775.88	251038093.41	[1166, 4164]	[6.996, 24.984]	[0, 0]	[0, 1]	[0, 1]	[0, 0]	0	0	0	2402915

DPH-1.3 Report on ASPRS LAS File Format (Tiled Data) - Informational - continued

File	GPS Time min	GPS Time max	Extended Scan Angle	Scan Angle Rank	Scanner Channel	Scan Direction	Edge of Flight Line	User Data	Counts for Synthetic	Key-points	Withheld	Overlap
LD38371480.las	251036787.80	251038082.23	[1293, 4165]	[7.758, 24.99]	[0, 0]	[0, 1]	[0, 1]	[0, 0]	0	0	0	2392822
LD38371483.las	251036799.40	251038071.34	[1400, 4166]	[8.4, 24.996]	[0, 0]	[0, 1]	[0, 1]	[0, 0]	0	0	0	2427899
LD38371486.las	251036811.11	251038060.39	[1515, 4158]	[9.09, 24.948]	[0, 0]	[0, 1]	[0, 1]	[0, 0]	0	0	0	2416640
LD38371489.las	251036822.49	251038049.16	[1639, 4163]	[9.834, 24.978]	[0, 0]	[0, 1]	[0, 1]	[0, 0]	0	0	0	2490596
LD38371492.las	251036835.13	251038038.04	[1761, 4163]	[10.566, 24.978]	[0, 0]	[0, 1]	[0, 1]	[0, 0]	0	0	0	2529640
LD38371495.las	251036846.92	251038027.40	[1779, 4162]	[10.674, 24.972]	[0, 0]	[0, 1]	[0, 1]	[0, 0]	0	0	0	2374125
LD38371498.las	251036858.31	251038016.59	[1690, 4158]	[10.14, 24.948]	[0, 0]	[0, 1]	[0, 1]	[0, 0]	0	0	0	2440497
LD38371501.las	251036869.99	251038005.60	[1576, 4159]	[9.456, 24.954]	[0, 0]	[0, 1]	[0, 1]	[0, 0]	0	0	0	2383102
LD38371504.las	251036881.52	251037994.96	[1469, 4160]	[8.814, 24.96]	[0, 0]	[0, 1]	[0, 1]	[0, 0]	0	0	0	2890701
LD38371507.las	251036893.67	251037983.48	[1356, 4162]	[8.136, 24.972]	[0, 0]	[0, 1]	[0, 1]	[0, 0]	0	0	0	2509816
LD38371510.las	251036905.66	251037972.54	[1246, 4159]	[7.476, 24.954]	[0, 0]	[0, 1]	[0, 1]	[0, 0]	0	0	0	2365291
LD38371513.las	251036917.14	251037961.68	[1140, 4157]	[6.84, 24.942]	[0, 0]	[0, 1]	[0, 1]	[0, 0]	0	0	0	2231187
LD38371516.las	251036928.77	251037950.23	[1023, 4159]	[6.138, 24.954]	[0, 0]	[0, 1]	[0, 1]	[0, 0]	0	0	0	1975850
LD38371519.las	251036940.41	251037939.50	[903, 4157]	[5.418, 24.942]	[0, 0]	[0, 1]	[0, 1]	[0, 0]	0	0	0	2049852
LD38371522.las	251036951.93	251037928.32	[807, 4156]	[4.842, 24.936]	[0, 0]	[0, 1]	[0, 1]	[0, 0]	0	0	0	2110054
LD38371525.las	251036963.31	251037917.55	[715, 4158]	[4.29, 24.948]	[0, 0]	[0, 1]	[0, 1]	[0, 0]	0	0	0	1795271
LD38371528.las	251036975.92	251037906.35	[580, 4162]	[3.48, 24.972]	[0, 0]	[0, 1]	[0, 1]	[0, 0]	0	0	0	1623598
LD38371531.las	251036987.24	251037895.26	[468, 4165]	[2.808, 24.99]	[0, 0]	[0, 1]	[0, 1]	[0, 0]	0	0	0	1694219
LD38371534.las	251036998.64	251037884.32	[344, 4158]	[2.064, 24.948]	[0, 0]	[0, 1]	[0, 1]	[0, 0]	0	0	0	1230830
LD38371537.las	251037009.30	251037874.20	[254, 4158]	[1.524, 24.948]	[0, 0]	[0, 1]	[0, 1]	[0, 0]	0	0	0	1262242
LD38371540.las	251037021.35	251037863.04	[145, 4160]	[0.87, 24.96]	[0, 0]	[0, 1]	[0, 1]	[0, 0]	0	0	0	1086805
LD38371543.las	251037033.35	251037851.90	[18, 4155]	[0.108, 24.93]	[0, 0]	[0, 1]	[0, 1]	[0, 0]	0	0	0	992703
LD38371546.las	251037045.14	251037840.72	[-85, 4165]	[-0.51, 24.99]	[0, 0]	[0, 1]	[0, 1]	[0, 0]	0	0	0	837631
LD38371549.las	251037057.33	251037829.80	[-217, 4156]	[-1.302, 24.936]	[0, 0]	[0, 1]	[0, 1]	[0, 0]	0	0	0	768150
LD38371552.las	251037068.32	251037818.45	[-320, 4159]	[-1.92, 24.954]	[0, 0]	[0, 1]	[0, 1]	[0, 0]	0	0	0	627223
LD38371555.las	251037080.09	251037807.65	[-431, 4157]	[-2.586, 24.942]	[0, 0]	[0, 1]	[0, 1]	[0, 0]	0	0	0	505844
LD38371558.las	251037090.92	251037796.97	[-529, 4162]	[-3.174, 24.972]	[0, 0]	[0, 1]	[0, 1]	[0, 0]	0	0	0	397601
LD38371561.las	251037102.82	251037785.87	[-659, 4157]	[-3.954, 24.942]	[0, 0]	[0, 1]	[0, 1]	[0, 0]	0	0	0	47531
LD38371564.las	251037114.42	251037770.71	[-782, 4137]	[-4.692, 24.822]	[0, 0]	[0, 1]	[0, 0]	[0, 0]	0	0	0	3
LD38371567.las	251037126.38	251037139.99	[-885, 2404]	[-5.31, 14.424]	[0, 0]	[0, 1]	[0, 0]	[0, 0]	0	0	0	0
LD38371570.las	251037138.40	251037151.19	[-1008, 2310]	[-6.048, 13.86]	[0, 0]	[0, 1]	[0, 0]	[0, 0]	0	0	0	0
LD38371573.las	251037149.58	251037163.15	[-1120, 2201]	[-6.72, 13.206]	[0, 0]	[0, 1]	[0, 0]	[0, 0]	0	0	0	0
LD38371576.las	251037161.48	251037174.28	[-1216, 2089]	[-7.296, 12.534]	[0, 0]	[0, 1]	[0, 0]	[0, 0]	0	0	0	0
LD38371579.las	251037172.85	251037185.97	[-1318, 1972]	[-7.908, 11.832]	[0, 0]	[0, 1]	[0, 0]	[0, 0]	0	0	0	0
LD38371582.las	251037184.42	251037197.30	[-1397, 1873]	[-8.382, 11.238]	[0, 0]	[0, 1]	[0, 0]	[0, 0]	0	0	0	0
LD38371585.las	251037195.50	251037209.07	[-1487, 1791]	[-8.922, 10.746]	[0, 0]	[0, 1]	[0, 0]	[0, 0]	0	0	0	0
LD38371588.las	251037207.32	251037220.56	[-1620, 1656]	[-9.72, 9.936]	[0, 0]	[0, 1]	[0, 0]	[0, 0]	0	0	0	0
LD38371591.las	251037218.91	251037232.03	[-1714, 1507]	[-10.284, 9.042]	[0, 0]	[0, 1]	[0, 0]	[0, 0]	0	0	0	0
LD38371594.las	251037230.40	251037243.76	[-1793, 1391]	[-10.758, 8.346]	[0, 0]	[0, 1]	[0, 0]	[0, 0]	0	0	0	0
LD38371597.las	251037242.05	251037255.05	[-1905, 1294]	[-11.43, 7.764]	[0, 0]	[0, 1]	[0, 0]	[0, 0]	0	0	0	0
LD38371600.las	251037253.40	251037266.47	[-2012, 1177]	[-12.072, 7.062]	[0, 0]	[0, 1]	[0, 0]	[0, 0]	0	0	0	0
LD38371603.las	251037264.78	251037278.56	[-2088, 1065]	[-12.528, 6.39]	[0, 0]	[0, 1]	[0, 0]	[0, 0]	0	0	0	0
LD38371606.las	251037277.05	251037289.33	[-2224, 989]	[-13.344, 5.934]	[0, 0]	[0, 1]	[0, 0]	[0, 0]	0	0	0	0
LD38371609.las	251035029.07	251037300.32	[-4178, 857]	[-25.068, 5.142]	[0, 0]	[0, 1]	[0, 0]	[0, 0]	0	0	0	36
LD38371612.las	251035017.28	251037312.30	[-4169, 705]	[-25.014, 4.23]	[0, 0]	[0, 1]	[0, 1]	[0, 0]	0	0	0	87
LD38371615.las	251035006.25	251037324.16	[-4191, 637]	[-25.146, 3.822]	[0, 0]	[0, 1]	[0, 1]	[0, 0]	0	0	0	216947
LD38371618.las	251034994.88	251037335.76	[-4190, 564]	[-25.14, 3.384]	[0, 0]	[0, 1]	[0, 1]	[0, 0]	0	0	0	470915
LD38371621.las	251034992.09	251037338.24	[-4189, 441]	[-25.134, 2.646]	[0, 0]	[0, 1]	[0, 1]	[0, 0]	0	0	0	145157
LD38401339.las	251038590.41	251038591.83	[-692, 2494]	[-4.152, 14.964]	[0, 0]	[0, 1]	[0, 0]	[0, 0]	0	0	0	0

DPH-1.3 Report on ASPRS LAS File Format (Tiled Data) - Informational - continued

File	GPS Time min	GPS Time max	Extended Scan Angle	Scan Angle Rank	Scanner Channel	Scan Direction	Edge of Flight Line	User Data	Counts for Synthetic	Key-points	Withheld	Overlap
LD38401342.las	251036252.82	251038590.63	[-678, 4143]	[-4.068, 24.858]	[0, 0]	[0, 1]	[0, 0]	[0, 0]	0	0	0	80
LD38401345.las	251036261.92	251038579.50	[-561, 4159]	[-3.366, 24.954]	[0, 0]	[0, 1]	[0, 1]	[0, 0]	0	0	0	129880
LD38401348.las	251036272.80	251038568.34	[-453, 4158]	[-2.718, 24.948]	[0, 0]	[0, 1]	[0, 1]	[0, 0]	0	0	0	400865
LD38401351.las	251036284.00	251038556.81	[-338, 4161]	[-2.028, 24.966]	[0, 0]	[0, 1]	[0, 1]	[0, 0]	0	0	0	571887
LD38401354.las	251036295.72	251038545.77	[-245, 4157]	[-1.47, 24.942]	[0, 0]	[0, 1]	[0, 1]	[0, 0]	0	0	0	652116
LD38401357.las	251036306.40	251038534.74	[-137, 4156]	[-0.822, 24.936]	[0, 0]	[0, 1]	[0, 1]	[0, 0]	0	0	0	859171
LD38401360.las	251036318.01	251038523.17	[-7, 4158]	[-0.042, 24.948]	[0, 0]	[0, 1]	[0, 1]	[0, 0]	0	0	0	953229
LD38401363.las	251036329.53	251038511.73	[128, 4157]	[0.768, 24.942]	[0, 0]	[0, 1]	[0, 1]	[0, 0]	0	0	0	1054746
LD38401366.las	251036341.04	251038501.10	[225, 4160]	[1.35, 24.96]	[0, 0]	[0, 1]	[0, 1]	[0, 0]	0	0	0	1113571
LD38401369.las	251036352.84	251038490.28	[302, 4159]	[1.812, 24.954]	[0, 0]	[0, 1]	[0, 1]	[0, 0]	0	0	0	1485159
LD38401372.las	251036364.66	251038479.05	[419, 4158]	[2.514, 24.948]	[0, 0]	[0, 1]	[0, 1]	[0, 0]	0	0	0	1553850
LD38401375.las	251036376.99	251038467.26	[565, 4161]	[3.39, 24.966]	[0, 0]	[0, 1]	[0, 1]	[0, 0]	0	0	0	1392249
LD38401378.las	251036387.90	251038456.28	[674, 4161]	[4.044, 24.966]	[0, 0]	[0, 1]	[0, 1]	[0, 0]	0	0	0	1622447
LD38401381.las	251036399.90	251038445.34	[759, 4159]	[4.554, 24.954]	[0, 0]	[0, 1]	[0, 1]	[0, 0]	0	0	0	1699933
LD38401384.las	251036411.35	251038433.83	[867, 4156]	[5.202, 24.936]	[0, 0]	[0, 1]	[0, 1]	[0, 0]	0	0	0	2355998
LD38401387.las	251036423.32	251038422.91	[987, 4160]	[5.922, 24.96]	[0, 0]	[0, 1]	[0, 1]	[0, 0]	0	0	0	2403517
LD38401390.las	251036434.89	251038411.50	[1116, 4158]	[6.696, 24.948]	[0, 0]	[0, 1]	[0, 1]	[0, 0]	0	0	0	2661678
LD38401393.las	251036446.62	251038400.36	[1230, 4159]	[7.38, 24.954]	[0, 0]	[0, 1]	[0, 1]	[0, 0]	0	0	0	2739649
LD38401396.las	251036458.36	251038389.22	[1344, 4165]	[8.064, 24.99]	[0, 0]	[0, 1]	[0, 1]	[0, 0]	0	0	0	2737043
LD38401399.las	251036470.39	251038378.30	[1448, 4157]	[8.688, 24.942]	[0, 0]	[0, 1]	[0, 1]	[0, 0]	0	0	0	2697947
LD38401402.las	251036481.72	251038367.30	[1531, 4161]	[9.186, 24.966]	[0, 0]	[0, 1]	[0, 1]	[0, 0]	0	0	0	2409934
LD38401405.las	251036493.77	251038355.65	[1641, 4159]	[9.846, 24.954]	[0, 0]	[0, 1]	[0, 1]	[0, 0]	0	0	0	2771422
LD38401408.las	251036505.43	251038345.03	[1738, 4159]	[10.428, 24.954]	[0, 0]	[0, 1]	[0, 1]	[0, 0]	0	0	0	2585961
LD38401411.las	251036517.30	251038333.28	[1779, 4160]	[10.674, 24.96]	[0, 0]	[0, 1]	[0, 1]	[0, 0]	0	0	0	2734916
LD38401414.las	251036529.23	251038323.08	[1669, 4169]	[10.014, 25.014]	[0, 0]	[0, 1]	[0, 1]	[0, 0]	0	0	0	2484017
LD38401417.las	251036541.05	251038311.88	[1564, 4165]	[9.384, 24.99]	[0, 0]	[0, 1]	[0, 1]	[0, 0]	0	0	0	2347823
LD38401420.las	251036552.63	251038301.22	[1444, 4159]	[8.664, 24.954]	[0, 0]	[0, 1]	[0, 1]	[0, 0]	0	0	0	2438455
LD38401423.las	251036564.37	251038290.05	[1331, 4168]	[7.986, 25.008]	[0, 0]	[0, 1]	[0, 1]	[0, 0]	0	0	0	2410342
LD38401426.las	251036576.30	251038279.21	[1224, 4159]	[7.344, 24.954]	[0, 0]	[0, 1]	[0, 1]	[0, 0]	0	0	0	2460201
LD38401429.las	251036587.75	251038267.76	[1128, 4163]	[6.768, 24.978]	[0, 0]	[0, 1]	[0, 1]	[0, 0]	0	0	0	2322736
LD38401432.las	251036599.19	251038256.28	[1015, 4163]	[6.09, 24.978]	[0, 0]	[0, 1]	[0, 1]	[0, 0]	0	0	0	2308166
LD38401435.las	251036611.32	251038245.56	[898, 4158]	[5.388, 24.948]	[0, 0]	[0, 1]	[0, 1]	[0, 0]	0	0	0	2344303
LD38401438.las	251036622.98	251038235.02	[789, 4158]	[4.734, 24.948]	[0, 0]	[0, 1]	[0, 1]	[0, 0]	0	0	0	1688884
LD38401441.las	251036634.22	251038223.71	[709, 4160]	[4.254, 24.96]	[0, 0]	[0, 1]	[0, 1]	[0, 0]	0	0	0	1583814
LD38401444.las	251036646.00	251038212.50	[590, 4158]	[3.54, 24.948]	[0, 0]	[0, 1]	[0, 1]	[0, 0]	0	0	0	1402175
LD38401447.las	251036658.09	251038201.68	[454, 4158]	[2.724, 24.948]	[0, 0]	[0, 1]	[0, 1]	[0, 0]	0	0	0	1873076
LD38401450.las	251036669.36	251038191.19	[333, 4158]	[1.998, 24.948]	[0, 0]	[0, 1]	[0, 1]	[0, 0]	0	0	0	1483499
LD38401453.las	251036680.91	251038180.35	[225, 4158]	[1.35, 24.948]	[0, 0]	[0, 1]	[0, 1]	[0, 0]	0	0	0	1111857
LD38401456.las	251036693.50	251038169.81	[129, 4171]	[0.774, 25.026]	[0, 0]	[0, 1]	[0, 1]	[0, 0]	0	0	0	1124871
LD38401459.las	251036705.07	251038158.10	[36, 4161]	[0.216, 24.966]	[0, 0]	[0, 1]	[0, 1]	[0, 0]	0	0	0	924041
LD38401462.las	251036716.35	251038147.35	[-103, 4158]	[-0.618, 24.948]	[0, 0]	[0, 1]	[0, 1]	[0, 0]	0	0	0	876866
LD38401465.las	251036727.78	251038136.25	[-222, 4159]	[-1.332, 24.954]	[0, 0]	[0, 1]	[0, 1]	[0, 0]	0	0	0	748340
LD38401468.las	251036739.59	251038125.36	[-325, 4159]	[-1.95, 24.954]	[0, 0]	[0, 1]	[0, 1]	[0, 0]	0	0	0	585054
LD38401471.las	251036751.02	251038114.98	[-440, 4158]	[-2.64, 24.948]	[0, 0]	[0, 1]	[0, 1]	[0, 0]	0	0	0	486533
LD38401474.las	251036762.38	251038103.76	[-558, 4159]	[-3.348, 24.954]	[0, 0]	[0, 1]	[0, 1]	[0, 0]	0	0	0	338694
LD38401477.las	251036774.33	251038092.85	[-678, 4161]	[-4.068, 24.966]	[0, 0]	[0, 1]	[0, 1]	[0, 0]	0	0	0	60763
LD38401480.las	251036786.40	251036799.39	[-794, 2486]	[-4.764, 14.916]	[0, 0]	[0, 1]	[0, 0]	[0, 0]	0	0	0	0
LD38401483.las	251036798.13	251036811.09	[-912, 2382]	[-5.472, 14.292]	[0, 0]	[0, 1]	[0, 0]	[0, 0]	0	0	0	0
LD38401486.las	251036809.65	251036822.48	[-1020, 2263]	[-6.12, 13.578]	[0, 0]	[0, 1]	[0, 0]	[0, 0]	0	0	0	0

DPH-1.3 Report on ASPRS LAS File Format (Tiled Data) - Informational - continued

File	GPS Time min	GPS Time max	Extended Scan Angle	Scan Angle Rank	Scanner Channel	Scan Direction	Edge of Flight Line	User Data	Counts for Synthetic	Key-points	Withheld	Overlap
LD38401489.las	251036821.22	251036835.12	[-1109, 2152]	[-6.654, 12.912]	[0, 0]	[0, 1]	[0, 0]	[0, 0]	0	0	0	0
LD38401492.las	251036833.57	251036846.92	[-1243, 2069]	[-7.458, 12.414]	[0, 0]	[0, 1]	[0, 0]	[0, 0]	0	0	0	0
LD38401495.las	251036845.57	251036858.30	[-1365, 1945]	[-8.19, 11.67]	[0, 0]	[0, 1]	[0, 0]	[0, 0]	0	0	0	0
LD38401498.las	251036857.06	251036869.98	[-1456, 1827]	[-8.736, 10.962]	[0, 0]	[0, 1]	[0, 0]	[0, 0]	0	0	0	0
LD38401501.las	251036868.70	251036881.51	[-1568, 1738]	[-9.408, 10.428]	[0, 0]	[0, 1]	[0, 0]	[0, 0]	0	0	0	0
LD38401504.las	251036880.16	251036893.66	[-1674, 1624]	[-10.044, 9.744]	[0, 0]	[0, 1]	[0, 0]	[0, 0]	0	0	0	0
LD38401507.las	251036892.07	251036905.65	[-1782, 1517]	[-10.692, 9.102]	[0, 0]	[0, 1]	[0, 0]	[0, 0]	0	0	0	0
LD38401510.las	251036904.04	251036917.13	[-1899, 1405]	[-11.394, 8.43]	[0, 0]	[0, 1]	[0, 0]	[0, 0]	0	0	0	0
LD38401513.las	251036915.78	251036928.76	[-2005, 1294]	[-12.03, 7.764]	[0, 0]	[0, 1]	[0, 0]	[0, 0]	0	0	0	0
LD38401516.las	251036927.31	251036940.40	[-2122, 1188]	[-12.732, 7.128]	[0, 0]	[0, 1]	[0, 0]	[0, 0]	0	0	0	0
LD38401519.las	251036938.96	251036951.92	[-2233, 1071]	[-13.398, 6.426]	[0, 0]	[0, 1]	[0, 0]	[0, 0]	0	0	0	0
LD38401522.las	251036950.37	251036963.31	[-2321, 952]	[-13.926, 5.712]	[0, 0]	[0, 1]	[0, 0]	[0, 0]	0	0	0	0
LD38401525.las	251036961.79	251036975.92	[-2404, 856]	[-14.424, 5.136]	[0, 0]	[0, 1]	[0, 0]	[0, 0]	0	0	0	0
LD38401528.las	251035321.42	251036987.23	[-4188, 763]	[-25.128, 4.578]	[0, 0]	[0, 1]	[0, 0]	[0, 0]	0	0	0	61
LD38401531.las	251035311.09	251036998.63	[-4147, 628]	[-24.882, 3.768]	[0, 0]	[0, 1]	[0, 0]	[0, 0]	0	0	0	50
LD38401534.las	251035298.13	251037009.29	[-4192, 516]	[-25.152, 3.096]	[0, 0]	[0, 1]	[0, 1]	[0, 0]	0	0	0	214237
LD38401537.las	251035287.76	251037021.34	[-4193, 393]	[-25.158, 2.358]	[0, 0]	[0, 1]	[0, 1]	[0, 0]	0	0	0	474889
LD38401540.las	251035277.37	251037033.34	[-4197, 302]	[-25.182, 1.812]	[0, 0]	[0, 1]	[0, 1]	[0, 0]	0	0	0	585655
LD38401543.las	251035266.59	251037045.14	[-4197, 192]	[-25.182, 1.152]	[0, 0]	[0, 1]	[0, 1]	[0, 0]	0	0	0	743075
LD38401546.las	251035255.63	251037057.32	[-4192, 66]	[-25.152, 0.396]	[0, 0]	[0, 1]	[0, 1]	[0, 0]	0	0	0	862460
LD38401549.las	251035244.29	251037068.31	[-4192, -38]	[-25.152, -0.228]	[0, 0]	[0, 1]	[0, 1]	[0, 0]	0	0	0	991724
LD38401552.las	251035234.24	251037080.09	[-4192, -169]	[-25.152, -1.014]	[0, 0]	[0, 1]	[0, 1]	[0, 0]	0	0	0	1138119
LD38401555.las	251035223.49	251037090.92	[-4194, -272]	[-25.164, -1.632]	[0, 0]	[0, 1]	[0, 1]	[0, 0]	0	0	0	1545967
LD38401558.las	251035211.64	251037102.81	[-4191, -382]	[-25.146, -2.292]	[0, 0]	[0, 1]	[0, 1]	[0, 0]	0	0	0	1401193
LD38401561.las	251035201.15	251037114.41	[-4192, -481]	[-25.152, -2.886]	[0, 0]	[0, 1]	[0, 1]	[0, 0]	0	0	0	1274364
LD38401564.las	251035190.28	251037126.37	[-4175, -611]	[-25.05, -3.666]	[0, 0]	[0, 1]	[0, 1]	[0, 0]	0	0	0	1487968
LD38401567.las	251035179.73	251037138.40	[-4196, -733]	[-25.176, -4.398]	[0, 0]	[0, 1]	[0, 1]	[0, 0]	0	0	0	2401788
LD38401570.las	251035168.83	251037149.57	[-4192, -838]	[-25.152, -5.028]	[0, 0]	[0, 1]	[0, 1]	[0, 0]	0	0	0	2357940
LD38401573.las	251035157.92	251037161.47	[-4190, -960]	[-25.14, -5.76]	[0, 0]	[0, 1]	[0, 1]	[0, 0]	0	0	0	2219533
LD38401576.las	251035147.04	251037172.85	[-4193, -1072]	[-25.158, -6.432]	[0, 0]	[0, 1]	[0, 1]	[0, 0]	0	0	0	2607184
LD38401579.las	251035136.18	251037184.41	[-4193, -1169]	[-25.158, -7.014]	[0, 0]	[0, 1]	[0, 1]	[0, 0]	0	0	0	2525948
LD38401582.las	251035124.86	251037195.49	[-4198, -1270]	[-25.188, -7.62]	[0, 0]	[0, 1]	[0, 1]	[0, 0]	0	0	0	2406509
LD38401585.las	251035114.26	251037207.31	[-4193, -1348]	[-25.158, -8.088]	[0, 0]	[0, 1]	[0, 1]	[0, 0]	0	0	0	2481231
LD38401588.las	251035103.63	251037218.89	[-4194, -1439]	[-25.164, -8.634]	[0, 0]	[0, 1]	[0, 1]	[0, 0]	0	0	0	2540673
LD38401591.las	251035093.11	251037230.39	[-4192, -1572]	[-25.152, -9.432]	[0, 0]	[0, 1]	[0, 1]	[0, 0]	0	0	0	2448423
LD38401594.las	251035081.73	251037242.04	[-4196, -1666]	[-25.176, -9.996]	[0, 0]	[0, 1]	[0, 1]	[0, 0]	0	0	0	2515037
LD38401597.las	251035069.73	251037253.38	[-4193, -1745]	[-25.158, -10.47]	[0, 0]	[0, 1]	[0, 1]	[0, 0]	0	0	0	2516896
LD38401600.las	251035060.40	251037264.77	[-4193, -1704]	[-25.158, -10.224]	[0, 0]	[0, 1]	[0, 1]	[0, 0]	0	0	0	2258345
LD38401603.las	251035049.64	251037277.04	[-4195, -1597]	[-25.17, -9.582]	[0, 0]	[0, 1]	[0, 1]	[0, 0]	0	0	0	2575824
LD38401606.las	251035038.88	251037287.61	[-4194, -1491]	[-25.164, -8.946]	[0, 0]	[0, 1]	[0, 1]	[0, 0]	0	0	0	2393095
LD38401609.las	251035027.28	251037298.55	[-4193, -1362]	[-25.158, -8.172]	[0, 0]	[0, 1]	[0, 1]	[0, 0]	0	0	0	2474234
LD38401612.las	251035016.28	251037310.52	[-4193, -1286]	[-25.158, -7.716]	[0, 0]	[0, 1]	[0, 1]	[0, 0]	0	0	0	2565423
LD38401615.las	251035005.33	251037322.21	[-4194, -1181]	[-25.164, -7.086]	[0, 0]	[0, 1]	[0, 1]	[0, 0]	0	0	0	2260582
LD38401618.las	251034993.95	251037333.96	[-4194, -1054]	[-25.164, -6.324]	[0, 0]	[0, 1]	[0, 1]	[0, 0]	0	0	0	2183231
LD38401621.las	251034990.69	251037336.84	[-4189, -1024]	[-25.134, -6.144]	[0, 0]	[0, 1]	[0, 1]	[0, 0]	0	0	0	535554
LD38431339.las	251036247.06	251038591.57	[1343, 4155]	[8.058, 24.93]	[0, 0]	[0, 1]	[0, 1]	[0, 0]	0	0	0	260283
LD38431342.las	251036248.23	251038590.41	[1230, 4160]	[7.38, 24.96]	[0, 0]	[0, 1]	[0, 1]	[0, 0]	0	0	0	2427373
LD38431345.las	251036260.06	251038579.21	[1113, 4158]	[6.678, 24.948]	[0, 0]	[0, 1]	[0, 1]	[0, 0]	0	0	0	2238633
LD38431348.las	251036271.63	251038568.01	[997, 4158]	[5.982, 24.948]	[0, 0]	[0, 1]	[0, 1]	[0, 0]	0	0	0	1980573

DPH-1.3 Report on ASPRS LAS File Format (Tiled Data) - Informational - continued

File	GPS Time min	GPS Time max	Extended Scan Angle	Scan Angle Rank	Scanner Channel	Scan Direction	Edge of Flight Line	User Data	Counts for Synthetic	Key-points	Withheld	Overlap
LD38431351.las	251036282.73	251038556.48	[890, 4159]	[5.34, 24.954]	[0, 0]	[0, 1]	[0, 1]	[0, 0]	0	0	0	1777270
LD38431354.las	251036294.53	251038545.51	[780, 4159]	[4.68, 24.954]	[0, 0]	[0, 1]	[0, 1]	[0, 0]	0	0	0	1614589
LD38431357.las	251036305.31	251038534.48	[674, 4160]	[4.044, 24.96]	[0, 0]	[0, 1]	[0, 1]	[0, 0]	0	0	0	1585453
LD38431360.las	251036316.91	251038522.93	[565, 4158]	[3.39, 24.948]	[0, 0]	[0, 1]	[0, 1]	[0, 0]	0	0	0	1430057
LD38431363.las	251036328.45	251038511.52	[467, 4162]	[2.802, 24.972]	[0, 0]	[0, 1]	[0, 1]	[0, 0]	0	0	0	1261154
LD38431366.las	251036340.03	251038500.65	[360, 4159]	[2.16, 24.954]	[0, 0]	[0, 1]	[0, 1]	[0, 0]	0	0	0	1177520
LD38431369.las	251036351.59	251038489.88	[242, 4168]	[1.452, 25.008]	[0, 0]	[0, 1]	[0, 1]	[0, 0]	0	0	0	1296562
LD38431372.las	251036363.45	251038478.75	[123, 4164]	[0.738, 24.984]	[0, 0]	[0, 1]	[0, 1]	[0, 0]	0	0	0	1173391
LD38431375.las	251036375.77	251038466.96	[-20, 4155]	[-0.12, 24.93]	[0, 0]	[0, 1]	[0, 1]	[0, 0]	0	0	0	917392
LD38431378.las	251036386.58	251038455.91	[-133, 4163]	[-0.798, 24.978]	[0, 0]	[0, 1]	[0, 1]	[0, 0]	0	0	0	846070
LD38431381.las	251036398.70	251038444.73	[-249, 4162]	[-1.494, 24.972]	[0, 0]	[0, 1]	[0, 1]	[0, 0]	0	0	0	759022
LD38431384.las	251036410.03	251038433.47	[-346, 4160]	[-2.076, 24.96]	[0, 0]	[0, 1]	[0, 1]	[0, 0]	0	0	0	804101
LD38431387.las	251036422.22	251038422.56	[-458, 4159]	[-2.748, 24.954]	[0, 0]	[0, 1]	[0, 1]	[0, 0]	0	0	0	660283
LD38431390.las	251036433.65	251038411.11	[-566, 4157]	[-3.396, 24.942]	[0, 0]	[0, 1]	[0, 1]	[0, 0]	0	0	0	207069
LD38431393.las	251036445.47	251038395.47	[-671, 4091]	[-4.026, 24.546]	[0, 0]	[0, 1]	[0, 0]	[0, 0]	0	0	0	13
LD38431396.las	251036457.12	251036470.38	[-801, 2480]	[-4.806, 14.88]	[0, 0]	[0, 1]	[0, 0]	[0, 0]	0	0	0	0
LD38431399.las	251036469.14	251036481.71	[-908, 2356]	[-5.448, 14.136]	[0, 0]	[0, 1]	[0, 0]	[0, 0]	0	0	0	0
LD38431402.las	251036480.59	251036493.75	[-1010, 2259]	[-6.06, 13.554]	[0, 0]	[0, 1]	[0, 0]	[0, 0]	0	0	0	0
LD38431405.las	251036492.45	251036505.42	[-1124, 2156]	[-6.744, 12.936]	[0, 0]	[0, 1]	[0, 0]	[0, 0]	0	0	0	0
LD38431408.las	251036504.08	251036517.30	[-1227, 2047]	[-7.362, 12.282]	[0, 0]	[0, 1]	[0, 0]	[0, 0]	0	0	0	0
LD38431411.las	251036515.98	251036529.22	[-1353, 1947]	[-8.118, 11.682]	[0, 0]	[0, 1]	[0, 0]	[0, 0]	0	0	0	0
LD38431414.las	251036527.78	251036541.04	[-1463, 1827]	[-8.778, 10.962]	[0, 0]	[0, 1]	[0, 0]	[0, 0]	0	0	0	0
LD38431417.las	251036539.80	251036552.62	[-1568, 1717]	[-9.408, 10.302]	[0, 0]	[0, 1]	[0, 0]	[0, 0]	0	0	0	0
LD38431420.las	251036551.37	251036564.37	[-1686, 1612]	[-10.116, 9.672]	[0, 0]	[0, 1]	[0, 0]	[0, 0]	0	0	0	0
LD38431423.las	251036563.04	251036576.29	[-1800, 1493]	[-10.8, 8.958]	[0, 0]	[0, 1]	[0, 0]	[0, 0]	0	0	0	0
LD38431426.las	251036575.03	251036587.74	[-1907, 1380]	[-11.442, 8.28]	[0, 0]	[0, 1]	[0, 0]	[0, 0]	0	0	0	0
LD38431429.las	251036586.59	251036599.18	[-2001, 1273]	[-12.006, 7.638]	[0, 0]	[0, 1]	[0, 0]	[0, 0]	0	0	0	0
LD38431432.las	251036597.63	251036611.31	[-2109, 1176]	[-12.654, 7.056]	[0, 0]	[0, 1]	[0, 0]	[0, 0]	0	0	0	0
LD38431435.las	251036609.87	251036622.97	[-2226, 1063]	[-13.356, 6.378]	[0, 0]	[0, 1]	[0, 0]	[0, 0]	0	0	0	0
LD38431438.las	251036621.68	251036634.22	[-2333, 947]	[-13.998, 5.682]	[0, 0]	[0, 1]	[0, 0]	[0, 0]	0	0	0	0
LD38431441.las	251036632.91	251036645.99	[-2402, 837]	[-14.412, 5.022]	[0, 0]	[0, 1]	[0, 0]	[0, 0]	0	0	0	0
LD38431444.las	251036644.71	251036658.08	[-2519, 758]	[-15.114, 4.548]	[0, 0]	[0, 1]	[0, 0]	[0, 0]	0	0	0	0
LD38431447.las	251035611.87	251036669.35	[-4192, 639]	[-25.152, 3.834]	[0, 0]	[0, 1]	[0, 1]	[0, 0]	0	0	0	49185
LD38431450.las	251035600.40	251036680.90	[-4192, 500]	[-25.152, 3]	[0, 0]	[0, 1]	[0, 1]	[0, 0]	0	0	0	325996
LD38431453.las	251035589.72	251036693.50	[-4191, 381]	[-25.146, 2.286]	[0, 0]	[0, 1]	[0, 1]	[0, 0]	0	0	0	492478
LD38431456.las	251035578.86	251036705.07	[-4192, 273]	[-25.152, 1.638]	[0, 0]	[0, 1]	[0, 1]	[0, 0]	0	0	0	639585
LD38431459.las	251035567.76	251036716.34	[-4192, 177]	[-25.152, 1.062]	[0, 0]	[0, 1]	[0, 1]	[0, 0]	0	0	0	791349
LD38431462.las	251035557.12	251036727.76	[-4192, 84]	[-25.152, 0.504]	[0, 0]	[0, 1]	[0, 1]	[0, 0]	0	0	0	840517
LD38431465.las	251035546.62	251036739.58	[-4176, -54]	[-25.056, -0.324]	[0, 0]	[0, 1]	[0, 1]	[0, 0]	0	0	0	901185
LD38431468.las	251035535.63	251036751.01	[-4192, -174]	[-25.152, -1.044]	[0, 0]	[0, 1]	[0, 1]	[0, 0]	0	0	0	1062454
LD38431471.las	251035524.59	251036762.37	[-4194, -276]	[-25.164, -1.656]	[0, 0]	[0, 1]	[0, 1]	[0, 0]	0	0	0	1169889
LD38431474.las	251035513.64	251036774.32	[-4195, -391]	[-25.17, -2.346]	[0, 0]	[0, 1]	[0, 1]	[0, 0]	0	0	0	1612007
LD38431477.las	251035502.76	251036786.39	[-4175, -510]	[-25.05, -3.06]	[0, 0]	[0, 1]	[0, 1]	[0, 0]	0	0	0	1629731
LD38431480.las	251035492.42	251036798.12	[-4192, -630]	[-25.152, -3.78]	[0, 0]	[0, 1]	[0, 1]	[0, 0]	0	0	0	1400792
LD38431483.las	251035481.05	251036809.65	[-4192, -745]	[-25.152, -4.47]	[0, 0]	[0, 1]	[0, 1]	[0, 0]	0	0	0	1742871
LD38431486.las	251035470.52	251036821.21	[-4192, -865]	[-25.152, -5.19]	[0, 0]	[0, 1]	[0, 1]	[0, 0]	0	0	0	2119965
LD38431489.las	251035459.68	251036833.56	[-4191, -972]	[-25.146, -5.832]	[0, 0]	[0, 1]	[0, 1]	[0, 0]	0	0	0	2583789
LD38431492.las	251035448.98	251036845.56	[-4191, -1060]	[-25.146, -6.36]	[0, 0]	[0, 1]	[0, 1]	[0, 0]	0	0	0	2002019
LD38431495.las	251035438.12	251036857.05	[-4190, -1194]	[-25.14, -7.164]	[0, 0]	[0, 1]	[0, 1]	[0, 0]	0	0	0	2312454

DPH-1.3 Report on ASPRS LAS File Format (Tiled Data) - Informational - continued

File	GPS Time min	GPS Time max	Extended Scan Angle	Scan Angle Rank	Scanner Channel	Scan Direction	Edge of Flight Line	User Data	Counts for Synthetic	Key-points	Withheld	Overlap
LD38431498.las	251035427.35	251036868.70	[-4193, -1316]	[-25.158, -7.896]	[0, 0]	[0, 1]	[0, 1]	[0, 0]	0	0	0	2367954
LD38431501.las	251035416.41	251036880.16	[-4203, -1409]	[-25.218, -8.454]	[0, 0]	[0, 1]	[0, 1]	[0, 0]	0	0	0	2397876
LD38431504.las	251035405.66	251036892.06	[-4192, -1519]	[-25.152, -9.114]	[0, 0]	[0, 1]	[0, 1]	[0, 0]	0	0	0	2195188
LD38431507.las	251035394.62	251036904.03	[-4192, -1624]	[-25.152, -9.744]	[0, 0]	[0, 1]	[0, 1]	[0, 0]	0	0	0	3182780
LD38431510.las	251035383.93	251036915.77	[-4192, -1733]	[-25.152, -10.398]	[0, 0]	[0, 1]	[0, 1]	[0, 0]	0	0	0	2736641
LD38431513.las	251035373.25	251036927.30	[-4192, -1850]	[-25.152, -11.1]	[0, 0]	[0, 1]	[0, 1]	[0, 0]	0	0	0	2769220
LD38431516.las	251035362.75	251036938.95	[-4193, -1759]	[-25.158, -10.554]	[0, 0]	[0, 1]	[0, 1]	[0, 0]	0	0	0	3584400
LD38431519.las	251035352.09	251036950.36	[-4193, -1652]	[-25.158, -9.912]	[0, 0]	[0, 1]	[0, 1]	[0, 0]	0	0	0	2741430
LD38431522.las	251035340.70	251036961.78	[-4193, -1529]	[-25.158, -9.174]	[0, 0]	[0, 1]	[0, 1]	[0, 0]	0	0	0	3199932
LD38431525.las	251035330.13	251036974.30	[-4192, -1419]	[-25.152, -8.514]	[0, 0]	[0, 1]	[0, 1]	[0, 0]	0	0	0	2748202
LD38431528.las	251035319.60	251036985.90	[-4196, -1328]	[-25.176, -7.968]	[0, 0]	[0, 1]	[0, 1]	[0, 0]	0	0	0	2446444
LD38431531.las	251035308.49	251036997.32	[-4192, -1215]	[-25.152, -7.29]	[0, 0]	[0, 1]	[0, 1]	[0, 0]	0	0	0	2603724
LD38431534.las	251035297.73	251037007.86	[-4193, -1092]	[-25.158, -6.552]	[0, 0]	[0, 1]	[0, 1]	[0, 0]	0	0	0	2036389
LD38431537.las	251035287.34	251037019.74	[-4193, -958]	[-25.158, -5.748]	[0, 0]	[0, 1]	[0, 1]	[0, 0]	0	0	0	1988810
LD38431540.las	251035276.85	251037031.32	[-4195, -861]	[-25.17, -5.166]	[0, 0]	[0, 1]	[0, 1]	[0, 0]	0	0	0	1747114
LD38431543.las	251035265.98	251037043.47	[-4192, -753]	[-25.152, -4.518]	[0, 0]	[0, 1]	[0, 1]	[0, 0]	0	0	0	1698552
LD38431546.las	251035255.11	251037055.59	[-4200, -648]	[-25.2, -3.888]	[0, 0]	[0, 1]	[0, 1]	[0, 0]	0	0	0	1599734
LD38431549.las	251035243.77	251037066.99	[-4194, -517]	[-25.164, -3.102]	[0, 0]	[0, 1]	[0, 1]	[0, 0]	0	0	86854	1309143
LD38431552.las	251035233.62	251037078.52	[-4192, -405]	[-25.152, -2.43]	[0, 0]	[0, 1]	[0, 1]	[0, 0]	0	0	0	1317993
LD38431555.las	251035222.84	251037089.40	[-4194, -299]	[-25.164, -1.794]	[0, 0]	[0, 1]	[0, 1]	[0, 0]	0	0	0	1572017
LD38431558.las	251035210.99	251037101.24	[-4195, -175]	[-25.17, -1.05]	[0, 0]	[0, 1]	[0, 1]	[0, 0]	0	0	0	1250331
LD38431561.las	251035200.56	251037112.76	[-4194, -84]	[-25.164, -0.504]	[0, 0]	[0, 1]	[0, 1]	[0, 0]	0	0	0	1051490
LD38431564.las	251035189.73	251037124.79	[-4191, 49]	[-25.146, 0.294]	[0, 0]	[0, 1]	[0, 1]	[0, 0]	0	0	0	977697
LD38431567.las	251035178.84	251037136.84	[-4192, 155]	[-25.152, 0.93]	[0, 0]	[0, 1]	[0, 1]	[0, 0]	0	0	0	852657
LD38431570.las	251035168.21	251037148.07	[-4192, 235]	[-25.152, 1.41]	[0, 0]	[0, 1]	[0, 1]	[0, 0]	0	0	0	792713
LD38431573.las	251035157.21	251037159.75	[-4192, 379]	[-25.152, 2.274]	[0, 0]	[0, 1]	[0, 1]	[0, 0]	0	0	0	910108
LD38431576.las	251035146.39	251037171.43	[-4194, 515]	[-25.164, 3.09]	[0, 0]	[0, 1]	[0, 1]	[0, 0]	0	0	0	591876
LD38431579.las	251035135.31	251037177.67	[-4192, 610]	[-25.152, 3.66]	[0, 0]	[0, 1]	[0, 1]	[0, 0]	0	0	0	87461
LD38431582.las	251035124.14	251035136.18	[-2573, 712]	[-15.438, 4.272]	[0, 0]	[0, 1]	[0, 0]	[0, 0]	0	0	0	0
LD38431585.las	251035113.66	251037201.78	[-4184, 848]	[-25.104, 5.088]	[0, 0]	[0, 1]	[0, 0]	[0, 0]	0	0	0	6
LD38431588.las	251035102.96	251035114.26	[-2312, 944]	[-13.872, 5.664]	[0, 0]	[0, 1]	[0, 0]	[0, 0]	0	0	0	0
LD38431591.las	251035092.20	251035103.62	[-2194, 1034]	[-13.164, 6.204]	[0, 0]	[0, 1]	[0, 0]	[0, 0]	0	0	0	0
LD38431594.las	251035080.82	251035093.10	[-2093, 1132]	[-12.558, 6.792]	[0, 0]	[0, 1]	[0, 0]	[0, 0]	0	0	0	0
LD38431597.las	251035069.05	251035081.71	[-1965, 1265]	[-11.79, 7.59]	[0, 0]	[0, 1]	[0, 0]	[0, 0]	0	0	0	0
LD38431600.las	251035059.64	251035069.72	[-1834, 1345]	[-11.004, 8.07]	[0, 0]	[0, 1]	[0, 0]	[0, 0]	0	0	0	0
LD38431603.las	251035048.69	251035060.40	[-1752, 1449]	[-10.512, 8.694]	[0, 0]	[0, 1]	[0, 0]	[0, 0]	0	0	0	0
LD38431606.las	251035038.01	251035049.63	[-1645, 1551]	[-9.87, 9.306]	[0, 0]	[0, 1]	[0, 0]	[0, 0]	0	0	0	0
LD38431609.las	251035026.29	251035038.88	[-1539, 1688]	[-9.234, 10.128]	[0, 0]	[0, 1]	[0, 0]	[0, 0]	0	0	0	0
LD38431612.las	251035015.42	251035027.27	[-1411, 1778]	[-8.466, 10.668]	[0, 0]	[0, 1]	[0, 0]	[0, 0]	0	0	0	0
LD38431615.las	251035004.50	251035016.27	[-1334, 1908]	[-8.004, 11.448]	[0, 0]	[0, 1]	[0, 0]	[0, 0]	0	0	0	0
LD38431618.las	251034993.01	251035005.32	[-1229, 2039]	[-7.374, 12.234]	[0, 0]	[0, 1]	[0, 0]	[0, 0]	0	0	0	0
LD38431621.las	251034989.36	251034993.94	[-1102, 2070]	[-6.612, 12.42]	[0, 0]	[0, 1]	[0, 0]	[0, 0]	0	0	0	0
LD38461339.las	251036245.83	251036248.22	[-1786, 1405]	[-10.716, 8.43]	[0, 0]	[0, 1]	[0, 0]	[0, 0]	0	0	0	0
LD38461342.las	251036247.13	251036260.05	[-1898, 1391]	[-11.388, 8.346]	[0, 0]	[0, 1]	[0, 0]	[0, 0]	0	0	0	0
LD38461345.las	251036258.79	251036271.62	[-2017, 1277]	[-12.102, 7.662]	[0, 0]	[0, 1]	[0, 0]	[0, 0]	0	0	0	0
LD38461348.las	251036270.50	251036282.72	[-2139, 1161]	[-12.834, 6.966]	[0, 0]	[0, 1]	[0, 0]	[0, 0]	0	0	0	0
LD38461351.las	251036281.63	251036294.52	[-2243, 1045]	[-13.458, 6.27]	[0, 0]	[0, 1]	[0, 0]	[0, 0]	0	0	0	0
LD38461354.las	251036293.32	251036305.29	[-2351, 939]	[-14.106, 5.634]	[0, 0]	[0, 1]	[0, 0]	[0, 0]	0	0	0	0
LD38461357.las	251036304.23	251036316.90	[-2455, 828]	[-14.73, 4.968]	[0, 0]	[0, 1]	[0, 0]	[0, 0]	0	0	0	0

DPH-1.3 Report on ASPRS LAS File Format (Tiled Data) - Informational - continued

File	GPS Time min	GPS Time max	Extended Scan Angle	Scan Angle Rank	Scanner Channel	Scan Direction	Edge of Flight Line	User Data	Counts for Synthetic	Key-points	Withheld	Overlap
LD38461360.las	251036315.81	251036328.44	[-2569, 723]	[-15.414, 4.338]	[0, 0]	[0, 1]	[0, 0]	[0, 0]	0	0	0	0
LD38461363.las	251035916.35	251036340.03	[-4158, 614]	[-24.948, 3.684]	[0, 0]	[0, 1]	[0, 0]	[0, 0]	0	0	0	61
LD38461366.las	251035904.27	251036351.59	[-4193, 514]	[-25.158, 3.084]	[0, 0]	[0, 1]	[0, 1]	[0, 0]	0	0	0	263998
LD38461369.las	251035893.54	251036363.44	[-4195, 408]	[-25.17, 2.448]	[0, 0]	[0, 1]	[0, 1]	[0, 0]	0	0	0	520683
LD38461372.las	251035882.42	251036375.76	[-4196, 290]	[-25.176, 1.74]	[0, 0]	[0, 1]	[0, 1]	[0, 0]	0	0	0	664386
LD38461375.las	251035871.08	251036386.57	[-4196, 171]	[-25.176, 1.026]	[0, 0]	[0, 1]	[0, 1]	[0, 0]	0	0	0	801750
LD38461378.las	251035860.41	251036398.69	[-4185, 28]	[-25.11, 0.168]	[0, 0]	[0, 1]	[0, 1]	[0, 0]	0	0	0	807584
LD38461381.las	251035849.69	251036410.02	[-4191, -84]	[-25.146, -0.504]	[0, 0]	[0, 1]	[0, 1]	[0, 0]	0	0	0	913202
LD38461384.las	251035838.84	251036422.21	[-4192, -201]	[-25.152, -1.206]	[0, 0]	[0, 1]	[0, 1]	[0, 0]	0	0	0	1047827
LD38461387.las	251035827.99	251036433.64	[-4195, -298]	[-25.17, -1.788]	[0, 0]	[0, 1]	[0, 1]	[0, 0]	0	0	0	1149294
LD38461390.las	251035817.13	251036445.46	[-4196, -410]	[-25.176, -2.46]	[0, 0]	[0, 1]	[0, 1]	[0, 0]	0	0	0	1259304
LD38461393.las	251035806.07	251036457.12	[-4192, -518]	[-25.152, -3.108]	[0, 0]	[0, 1]	[0, 1]	[0, 0]	0	0	0	1436489
LD38461396.las	251035795.19	251036469.13	[-4174, -622]	[-25.044, -3.732]	[0, 0]	[0, 1]	[0, 1]	[0, 0]	0	0	0	1624588
LD38461399.las	251035784.68	251036480.58	[-4193, -753]	[-25.158, -4.518]	[0, 0]	[0, 1]	[0, 1]	[0, 0]	0	0	0	1683291
LD38461402.las	251035773.96	251036492.45	[-4193, -860]	[-25.158, -5.16]	[0, 0]	[0, 1]	[0, 1]	[0, 0]	0	0	0	1495858
LD38461405.las	251035762.84	251036504.06	[-4191, -962]	[-25.146, -5.772]	[0, 0]	[0, 1]	[0, 1]	[0, 0]	0	0	0	2062376
LD38461408.las	251035752.12	251036515.98	[-4175, -1076]	[-25.05, -6.456]	[0, 0]	[0, 1]	[0, 1]	[0, 0]	0	0	0	2167380
LD38461411.las	251035741.54	251036527.78	[-4193, -1178]	[-25.158, -7.068]	[0, 0]	[0, 1]	[0, 1]	[0, 0]	0	0	0	2041736
LD38461414.las	251035730.59	251036539.79	[-4193, -1304]	[-25.158, -7.824]	[0, 0]	[0, 1]	[0, 1]	[0, 0]	0	0	0	2754524
LD38461417.las	251035719.79	251036551.36	[-4193, -1415]	[-25.158, -8.49]	[0, 0]	[0, 1]	[0, 1]	[0, 0]	0	0	0	2312654
LD38461420.las	251035708.78	251036563.03	[-4192, -1521]	[-25.152, -9.126]	[0, 0]	[0, 1]	[0, 1]	[0, 0]	0	0	0	2955103
LD38461423.las	251035697.89	251036575.03	[-4193, -1638]	[-25.158, -9.828]	[0, 0]	[0, 1]	[0, 1]	[0, 0]	0	0	0	3272463
LD38461426.las	251035687.60	251036586.58	[-4195, -1752]	[-25.17, -10.512]	[0, 0]	[0, 1]	[0, 1]	[0, 0]	0	0	0	2311668
LD38461429.las	251035676.56	251036597.62	[-4193, -1859]	[-25.158, -11.154]	[0, 0]	[0, 1]	[0, 1]	[0, 0]	0	0	0	2335955
LD38461432.las	251035665.49	251036609.86	[-4193, -1784]	[-25.158, -10.704]	[0, 0]	[0, 1]	[0, 1]	[0, 0]	0	0	0	2374871
LD38461435.las	251035654.73	251036621.66	[-4193, -1649]	[-25.158, -9.894]	[0, 0]	[0, 1]	[0, 1]	[0, 0]	0	0	0	2408829
LD38461438.las	251035644.32	251036632.90	[-4193, -1554]	[-25.158, -9.324]	[0, 0]	[0, 1]	[0, 1]	[0, 0]	0	0	0	2277817
LD38461441.las	251035632.96	251036644.70	[-4194, -1443]	[-25.164, -8.658]	[0, 0]	[0, 1]	[0, 1]	[0, 0]	0	0	0	2613557
LD38461444.las	251035622.18	251036656.60	[-4194, -1317]	[-25.164, -7.902]	[0, 0]	[0, 1]	[0, 1]	[0, 0]	0	0	0	3006180
LD38461447.las	251035611.39	251036668.16	[-4193, -1203]	[-25.158, -7.218]	[0, 0]	[0, 1]	[0, 1]	[0, 0]	0	0	0	2545478
LD38461450.las	251035600.08	251036679.56	[-4192, -1092]	[-25.152, -6.552]	[0, 0]	[0, 1]	[0, 1]	[0, 0]	0	0	0	2086314
LD38461453.las	251035589.39	251036692.06	[-4193, -975]	[-25.158, -5.85]	[0, 0]	[0, 1]	[0, 1]	[0, 0]	0	0	0	1936841
LD38461456.las	251035578.56	251036703.87	[-4191, -855]	[-25.146, -5.13]	[0, 0]	[0, 1]	[0, 1]	[0, 0]	0	0	0	1823844
LD38461459.las	251035567.30	251036715.01	[-4197, -749]	[-25.182, -4.494]	[0, 0]	[0, 1]	[0, 1]	[0, 0]	0	0	0	1601709
LD38461462.las	251035556.71	251036726.35	[-4193, -652]	[-25.158, -3.912]	[0, 0]	[0, 1]	[0, 1]	[0, 0]	0	0	0	1524763
LD38461465.las	251035546.26	251036738.06	[-4192, -549]	[-25.152, -3.294]	[0, 0]	[0, 1]	[0, 1]	[0, 0]	0	0	0	1405898
LD38461468.las	251035535.31	251036749.71	[-4193, -413]	[-25.158, -2.478]	[0, 0]	[0, 1]	[0, 1]	[0, 0]	0	0	0	1350420
LD38461471.las	251035524.08	251036760.95	[-4191, -294]	[-25.146, -1.764]	[0, 0]	[0, 1]	[0, 1]	[0, 0]	0	0	0	1204661
LD38461474.las	251035513.17	251036772.83	[-4192, -200]	[-25.152, -1.2]	[0, 0]	[0, 1]	[0, 1]	[0, 0]	0	0	0	1432361
LD38461477.las	251035502.30	251036785.01	[-4192, -98]	[-25.152, -0.588]	[0, 0]	[0, 1]	[0, 1]	[0, 0]	0	0	0	1265958
LD38461480.las	251035491.92	251036796.83	[-4191, 8]	[-25.146, 0.048]	[0, 0]	[0, 1]	[0, 1]	[0, 0]	0	0	0	969870
LD38461483.las	251035480.69	251036808.24	[-4195, 132]	[-25.17, 0.792]	[0, 0]	[0, 1]	[0, 1]	[0, 0]	0	0	0	870815
LD38461486.las	251035470.07	251036819.91	[-4193, 246]	[-25.158, 1.476]	[0, 0]	[0, 1]	[0, 1]	[0, 0]	0	0	0	925792
LD38461489.las	251035459.19	251036831.94	[-4192, 363]	[-25.152, 2.178]	[0, 0]	[0, 1]	[0, 1]	[0, 0]	0	0	0	811882
LD38461492.las	251035448.51	251036844.17	[-4192, 483]	[-25.152, 2.898]	[0, 0]	[0, 1]	[0, 1]	[0, 0]	0	0	0	422458
LD38461495.las	251035437.76	251036851.25	[-4192, 613]	[-25.152, 3.678]	[0, 0]	[0, 1]	[0, 1]	[0, 0]	0	0	0	44809
LD38461498.las	251035426.96	251036865.09	[-4185, 748]	[-25.11, 4.488]	[0, 0]	[0, 1]	[0, 0]	[0, 0]	0	0	0	61
LD38461501.las	251035415.83	251035427.34	[-2422, 860]	[-14.532, 5.16]	[0, 0]	[0, 1]	[0, 0]	[0, 0]	0	0	0	0
LD38461504.las	251035405.03	251035416.40	[-2318, 942]	[-13.908, 5.652]	[0, 0]	[0, 1]	[0, 0]	[0, 0]	0	0	0	0

DPH-1.3 Report on ASPRS LAS File Format (Tiled Data) - Informational - continued

File	GPS Time min	GPS Time max	Extended Scan Angle	Scan Angle Rank	Scanner Channel	Scan Direction	Edge of Flight Line	User Data	Counts for Synthetic	Key-points	Withheld	Overlap
LD38461507.las	251035394.14	251035405.64	[-2236, 1044]	[-13.416, 6.264]	[0, 0]	[0, 1]	[0, 0]	[0, 0]	0	0	0	0
LD38461510.las	251035383.54	251035394.61	[-2148, 1158]	[-12.888, 6.948]	[0, 0]	[0, 1]	[0, 0]	[0, 0]	0	0	0	0
LD38461513.las	251035372.80	251035383.92	[-2038, 1296]	[-12.228, 7.776]	[0, 0]	[0, 1]	[0, 0]	[0, 0]	0	0	0	0
LD38461516.las	251035362.27	251035373.24	[-1910, 1395]	[-11.46, 8.37]	[0, 0]	[0, 1]	[0, 0]	[0, 0]	0	0	0	0
LD38461519.las	251035351.57	251035362.74	[-1808, 1497]	[-10.848, 8.982]	[0, 0]	[0, 1]	[0, 0]	[0, 0]	0	0	0	0
LD38461522.las	251035340.24	251035352.08	[-1701, 1624]	[-10.206, 9.744]	[0, 0]	[0, 1]	[0, 0]	[0, 0]	0	0	0	0
LD38461525.las	251035329.58	251035340.69	[-1578, 1733]	[-9.468, 10.398]	[0, 0]	[0, 1]	[0, 0]	[0, 0]	0	0	0	0
LD38461528.las	251035319.08	251035330.12	[-1467, 1825]	[-8.802, 10.95]	[0, 0]	[0, 1]	[0, 0]	[0, 0]	0	0	0	0
LD38461531.las	251035307.61	251035319.59	[-1376, 1942]	[-8.256, 11.652]	[0, 0]	[0, 1]	[0, 0]	[0, 0]	0	0	0	0
LD38461534.las	251035297.41	251035308.48	[-1264, 2062]	[-7.584, 12.372]	[0, 0]	[0, 1]	[0, 0]	[0, 0]	0	0	0	0
LD38461537.las	251035286.79	251035297.73	[-1139, 2195]	[-6.834, 13.17]	[0, 0]	[0, 1]	[0, 0]	[0, 0]	0	0	0	0
LD38461540.las	251035276.45	251035287.33	[-1006, 2277]	[-6.036, 13.662]	[0, 0]	[0, 1]	[0, 0]	[0, 0]	0	0	0	0
LD38461543.las	251035265.37	251035276.85	[-908, 2381]	[-5.448, 14.286]	[0, 0]	[0, 1]	[0, 0]	[0, 0]	0	0	0	0
LD38461546.las	251034483.42	251035265.98	[-802, 4094]	[-4.812, 24.564]	[0, 0]	[0, 1]	[0, 0]	[0, 0]	0	0	0	6
LD38461549.las	251034494.52	251035255.10	[-696, 4118]	[-4.176, 24.708]	[0, 0]	[0, 1]	[0, 0]	[0, 0]	0	0	0	13
LD38461552.las	251034495.48	251035243.77	[-565, 4157]	[-3.39, 24.942]	[0, 0]	[0, 1]	[0, 1]	[0, 0]	0	0	0	83193
LD38461555.las	251034506.92	251035233.61	[-453, 4158]	[-2.718, 24.948]	[0, 0]	[0, 1]	[0, 1]	[0, 0]	0	0	0	470947
LD38461558.las	251034518.83	251035222.83	[-347, 4157]	[-2.082, 24.942]	[0, 0]	[0, 1]	[0, 1]	[0, 0]	0	0	0	575054
LD38461561.las	251034530.17	251035210.99	[-223, 4156]	[-1.338, 24.936]	[0, 0]	[0, 1]	[0, 1]	[0, 0]	0	0	0	1138061
LD38461564.las	251034541.66	251035200.55	[-132, 4157]	[-0.792, 24.942]	[0, 0]	[0, 1]	[0, 1]	[0, 0]	0	0	0	867255
LD38461567.las	251034553.50	251035189.72	[1, 4157]	[0.006, 24.942]	[0, 0]	[0, 1]	[0, 1]	[0, 0]	0	0	0	1029035
LD38461570.las	251034565.14	251035178.83	[106, 4161]	[0.636, 24.966]	[0, 0]	[0, 1]	[0, 1]	[0, 0]	0	0	0	1186933
LD38461573.las	251034577.44	251035168.20	[186, 4159]	[1.116, 24.954]	[0, 0]	[0, 1]	[0, 1]	[0, 0]	0	0	0	1188536
LD38461576.las	251034589.19	251035157.21	[330, 4157]	[1.98, 24.942]	[0, 0]	[0, 1]	[0, 1]	[0, 0]	0	0	0	1296068
LD38461579.las	251034601.12	251035146.38	[466, 4156]	[2.796, 24.936]	[0, 0]	[0, 1]	[0, 1]	[0, 0]	0	0	0	1330079
LD38461582.las	251034612.36	251035135.30	[563, 4157]	[3.378, 24.942]	[0, 0]	[0, 1]	[0, 1]	[0, 0]	0	0	0	1515135
LD38461585.las	251034624.71	251035124.13	[663, 4156]	[3.978, 24.936]	[0, 0]	[0, 1]	[0, 1]	[0, 0]	0	0	0	1523887
LD38461588.las	251034636.23	251035113.65	[800, 4158]	[4.8, 24.948]	[0, 0]	[0, 1]	[0, 1]	[0, 0]	0	0	0	1729012
LD38461591.las	251034648.18	251035102.95	[896, 4158]	[5.376, 24.948]	[0, 0]	[0, 1]	[0, 1]	[0, 0]	0	0	0	1908521
LD38461594.las	251034660.08	251035092.20	[986, 4158]	[5.916, 24.948]	[0, 0]	[0, 1]	[0, 1]	[0, 0]	0	0	0	1974658
LD38461597.las	251034671.89	251035080.81	[1083, 4156]	[6.498, 24.936]	[0, 0]	[0, 1]	[0, 1]	[0, 0]	0	0	0	2070764
LD38461600.las	251034683.18	251035069.04	[1213, 4156]	[7.278, 24.936]	[0, 0]	[0, 1]	[0, 1]	[0, 0]	0	0	0	2080064
LD38461603.las	251034695.20	251035059.63	[1295, 4157]	[7.77, 24.942]	[0, 0]	[0, 1]	[0, 1]	[0, 0]	0	0	0	2423010
LD38461606.las	251034706.93	251035048.68	[1401, 4163]	[8.406, 24.978]	[0, 0]	[0, 1]	[0, 1]	[0, 0]	0	0	0	2828845
LD38461609.las	251034718.94	251035038.00	[1503, 4160]	[9.018, 24.96]	[0, 0]	[0, 1]	[0, 1]	[0, 0]	0	0	0	2518042
LD38461612.las	251034730.49	251035026.28	[1640, 4160]	[9.84, 24.96]	[0, 0]	[0, 1]	[0, 1]	[0, 0]	0	0	0	2442846
LD38461615.las	251034742.24	251035015.41	[1730, 4157]	[10.38, 24.942]	[0, 0]	[0, 1]	[0, 1]	[0, 0]	0	0	0	2430297
LD38461618.las	251034753.81	251035004.49	[1745, 4156]	[10.47, 24.936]	[0, 0]	[0, 1]	[0, 1]	[0, 0]	0	0	0	2594410
LD38461621.las	251034765.39	251034993.00	[1710, 4156]	[10.26, 24.936]	[0, 0]	[0, 1]	[0, 1]	[0, 0]	0	0	0	880543
LD38491339.las	251036001.92	251036247.13	[-4187, -1721]	[-25.122, -10.326]	[0, 0]	[0, 1]	[0, 1]	[0, 0]	0	0	0	295943
LD38491342.las	251035990.55	251036258.78	[-4200, -1740]	[-25.2, -10.44]	[0, 0]	[0, 1]	[0, 1]	[0, 0]	0	0	0	2412711
LD38491345.las	251035979.70	251036270.50	[-4196, -1849]	[-25.176, -11.094]	[0, 0]	[0, 1]	[0, 1]	[0, 0]	0	0	0	2371688
LD38491348.las	251035968.87	251036281.62	[-4192, -1805]	[-25.152, -10.83]	[0, 0]	[0, 1]	[0, 1]	[0, 0]	0	0	0	2289864
LD38491351.las	251035958.00	251036293.32	[-4193, -1672]	[-25.158, -10.032]	[0, 0]	[0, 1]	[0, 1]	[0, 0]	0	0	0	2337437
LD38491354.las	251035947.16	251036304.23	[-4192, -1542]	[-25.152, -9.252]	[0, 0]	[0, 1]	[0, 1]	[0, 0]	0	0	0	2279051
LD38491357.las	251035936.49	251036315.80	[-4193, -1453]	[-25.158, -8.718]	[0, 0]	[0, 1]	[0, 1]	[0, 0]	0	0	0	2315621
LD38491360.las	251035925.42	251036327.01	[-4193, -1355]	[-25.158, -8.13]	[0, 0]	[0, 1]	[0, 1]	[0, 0]	0	0	0	2263005
LD38491363.las	251035914.91	251036338.99	[-4194, -1245]	[-25.164, -7.47]	[0, 0]	[0, 1]	[0, 1]	[0, 0]	0	0	0	2337088
LD38491366.las	251035904.05	251036350.39	[-4196, -1096]	[-25.176, -6.576]	[0, 0]	[0, 1]	[0, 1]	[0, 0]	0	0	0	2088681

DPH-1.3 Report on ASPRS LAS File Format (Tiled Data) - Informational - continued

File	GPS Time min	GPS Time max	Extended Scan Angle	Scan Angle Rank	Scanner Channel	Scan Direction	Edge of Flight Line	User Data	Counts for Synthetic	Key-points	Withheld	Overlap
LD38491369.las	251035893.24	251036362.28	[-4192, -976]	[-25.152, -5.856]	[0, 0]	[0, 1]	[0, 1]	[0, 0]	0	0	0	1901606
LD38491372.las	251035882.08	251036374.49	[-4191, -876]	[-25.146, -5.256]	[0, 0]	[0, 1]	[0, 1]	[0, 0]	0	0	0	1863313
LD38491375.las	251035870.65	251036385.36	[-4193, -766]	[-25.158, -4.596]	[0, 0]	[0, 1]	[0, 1]	[0, 0]	0	0	0	1558091
LD38491378.las	251035860.13	251036397.49	[-4194, -680]	[-25.164, -4.08]	[0, 0]	[0, 1]	[0, 1]	[0, 0]	0	0	0	1549913
LD38491381.las	251035849.50	251036408.66	[-4192, -562]	[-25.152, -3.372]	[0, 0]	[0, 1]	[0, 1]	[0, 0]	0	0	0	1365391
LD38491384.las	251035838.59	251036421.14	[-4175, -411]	[-25.05, -2.466]	[0, 0]	[0, 1]	[0, 1]	[0, 0]	0	0	0	1409992
LD38491387.las	251035827.66	251036432.50	[-4192, -306]	[-25.152, -1.836]	[0, 0]	[0, 1]	[0, 1]	[0, 0]	0	0	0	1224549
LD38491390.las	251035816.72	251036444.28	[-4191, -215]	[-25.146, -1.29]	[0, 0]	[0, 1]	[0, 1]	[0, 0]	0	0	0	1130649
LD38491393.las	251035805.72	251036455.93	[-4193, -103]	[-25.158, -0.618]	[0, 0]	[0, 1]	[0, 1]	[0, 0]	0	0	0	1060215
LD38491396.las	251035794.95	251036467.79	[-4192, 27]	[-25.152, 0.162]	[0, 0]	[0, 1]	[0, 1]	[0, 0]	0	0	0	1119920
LD38491399.las	251035784.35	251036479.53	[-4174, 151]	[-25.044, 0.906]	[0, 0]	[0, 1]	[0, 1]	[0, 0]	0	0	0	838685
LD38491402.las	251035773.57	251036491.24	[-4193, 254]	[-25.158, 1.524]	[0, 0]	[0, 1]	[0, 1]	[0, 0]	0	0	0	668083
LD38491405.las	251035762.40	251036502.82	[-4192, 345]	[-25.152, 2.07]	[0, 0]	[0, 1]	[0, 1]	[0, 0]	0	0	0	621763
LD38491408.las	251035751.92	251036514.68	[-4195, 456]	[-25.17, 2.736]	[0, 0]	[0, 1]	[0, 1]	[0, 0]	0	0	0	449965
LD38491411.las	251035741.13	251036522.74	[-4192, 588]	[-25.152, 3.528]	[0, 0]	[0, 1]	[0, 1]	[0, 0]	0	0	0	122422
LD38491414.las	251035730.16	251036537.48	[-4185, 692]	[-25.11, 4.152]	[0, 0]	[0, 1]	[0, 0]	[0, 0]	0	0	0	59
LD38491417.las	251035719.26	251035730.59	[-2468, 794]	[-14.808, 4.764]	[0, 0]	[0, 1]	[0, 0]	[0, 0]	0	0	0	0
LD38491420.las	251035708.45	251035719.78	[-2370, 914]	[-14.22, 5.484]	[0, 0]	[0, 1]	[0, 0]	[0, 0]	0	0	0	0
LD38491423.las	251035697.58	251035708.78	[-2254, 1049]	[-13.524, 6.294]	[0, 0]	[0, 1]	[0, 0]	[0, 0]	0	0	0	0
LD38491426.las	251035687.20	251035697.88	[-2128, 1157]	[-12.768, 6.942]	[0, 0]	[0, 1]	[0, 0]	[0, 0]	0	0	0	0
LD38491429.las	251035676.02	251035687.59	[-2021, 1247]	[-12.126, 7.482]	[0, 0]	[0, 1]	[0, 0]	[0, 0]	0	0	0	0
LD38491432.las	251035665.14	251035676.56	[-1929, 1348]	[-11.574, 8.088]	[0, 0]	[0, 1]	[0, 0]	[0, 0]	0	0	0	0
LD38491435.las	251035654.44	251035665.48	[-1832, 1486]	[-10.992, 8.916]	[0, 0]	[0, 1]	[0, 0]	[0, 0]	0	0	0	0
LD38491438.las	251035643.89	251035654.73	[-1697, 1580]	[-10.182, 9.48]	[0, 0]	[0, 1]	[0, 0]	[0, 0]	0	0	0	0
LD38491441.las	251035632.63	251035644.31	[-1603, 1688]	[-9.618, 10.128]	[0, 0]	[0, 1]	[0, 0]	[0, 0]	0	0	0	0
LD38491444.las	251035621.91	251035632.95	[-1492, 1816]	[-8.952, 10.896]	[0, 0]	[0, 1]	[0, 0]	[0, 0]	0	0	0	0
LD38491447.las	251035610.93	251035622.17	[-1365, 1922]	[-8.19, 11.532]	[0, 0]	[0, 1]	[0, 0]	[0, 0]	0	0	0	0
LD38491450.las	251035599.78	251035611.38	[-1250, 2033]	[-7.5, 12.198]	[0, 0]	[0, 1]	[0, 0]	[0, 0]	0	0	0	0
LD38491453.las	251035589.09	251035600.08	[-1140, 2146]	[-6.84, 12.876]	[0, 0]	[0, 1]	[0, 0]	[0, 0]	0	0	0	0
LD38491456.las	251035578.26	251035589.38	[-1024, 2255]	[-6.144, 13.53]	[0, 0]	[0, 1]	[0, 0]	[0, 0]	0	0	0	0
LD38491459.las	251035566.92	251035578.55	[-904, 2373]	[-5.424, 14.238]	[0, 0]	[0, 1]	[0, 0]	[0, 0]	0	0	0	0
LD38491462.las	251035556.31	251035567.30	[-798, 2464]	[-4.788, 14.784]	[0, 0]	[0, 1]	[0, 0]	[0, 0]	0	0	0	0
LD38491465.las	251034156.47	251035556.71	[-700, 4152]	[-4.2, 24.912]	[0, 0]	[0, 1]	[0, 0]	[0, 0]	0	0	0	47
LD38491468.las	251034162.81	251035546.25	[-597, 4157]	[-3.582, 24.942]	[0, 0]	[0, 1]	[0, 1]	[0, 0]	0	0	0	16549
LD38491471.las	251034174.70	251035535.30	[-461, 4157]	[-2.766, 24.942]	[0, 0]	[0, 1]	[0, 1]	[0, 0]	0	0	0	327871
LD38491474.las	251034186.49	251035524.07	[-342, 4159]	[-2.052, 24.954]	[0, 0]	[0, 1]	[0, 1]	[0, 0]	0	0	0	932841
LD38491477.las	251034198.54	251035513.16	[-248, 4160]	[-1.488, 24.96]	[0, 0]	[0, 1]	[0, 1]	[0, 0]	0	0	0	679735
LD38491480.las	251034209.63	251035502.29	[-145, 4155]	[-0.87, 24.93]	[0, 0]	[0, 1]	[0, 1]	[0, 0]	0	0	0	916038
LD38491483.las	251034222.44	251035491.92	[-40, 4162]	[-0.24, 24.972]	[0, 0]	[0, 1]	[0, 1]	[0, 0]	0	0	0	975870
LD38491486.las	251034234.26	251035480.68	[84, 4158]	[0.504, 24.948]	[0, 0]	[0, 1]	[0, 1]	[0, 0]	0	0	0	1596828
LD38491489.las	251034246.05	251035470.06	[197, 4159]	[1.182, 24.954]	[0, 0]	[0, 1]	[0, 1]	[0, 0]	0	0	0	1209056
LD38491492.las	251034258.04	251035459.18	[314, 4156]	[1.884, 24.936]	[0, 0]	[0, 1]	[0, 1]	[0, 0]	0	0	0	1246357
LD38491495.las	251034269.54	251035448.51	[435, 4158]	[2.61, 24.948]	[0, 0]	[0, 1]	[0, 1]	[0, 0]	0	0	0	1423990
LD38491498.las	251034281.72	251035437.75	[565, 4157]	[3.39, 24.942]	[0, 0]	[0, 1]	[0, 1]	[0, 0]	0	0	0	1461506
LD38491501.las	251034293.35	251035426.96	[700, 4163]	[4.2, 24.978]	[0, 0]	[0, 1]	[0, 1]	[0, 0]	0	0	0	1621905
LD38491504.las	251034305.08	251035415.82	[812, 4159]	[4.872, 24.954]	[0, 0]	[0, 1]	[0, 1]	[0, 0]	0	0	0	1712007
LD38491507.las	251034317.09	251035405.03	[894, 4156]	[5.364, 24.936]	[0, 0]	[0, 1]	[0, 1]	[0, 0]	0	0	0	1867134
LD38491510.las	251034329.42	251035394.13	[996, 4158]	[5.976, 24.948]	[0, 0]	[0, 1]	[0, 1]	[0, 0]	0	0	0	2927729
LD38491513.las	251034340.76	251035383.53	[1110, 4156]	[6.66, 24.936]	[0, 0]	[0, 1]	[0, 1]	[0, 0]	0	0	0	2824526

DPH-1.3 Report on ASPRS LAS File Format (Tiled Data) - Informational - continued

File	GPS Time min	GPS Time max	Extended Scan Angle	Scan Angle Rank	Scanner Channel	Scan Direction	Edge of Flight Line	User Data	Counts for Synthetic	Key-points	Withheld	Overlap
LD38491516.las	251034352.54	251035372.79	[1249, 4161]	[7.494, 24.966]	[0, 0]	[0, 1]	[0, 1]	[0, 0]	0	0	0	2692598
LD38491519.las	251034364.22	251035362.26	[1346, 4159]	[8.076, 24.954]	[0, 0]	[0, 1]	[0, 1]	[0, 0]	0	0	0	2536199
LD38491522.las	251034375.83	251035351.56	[1448, 4160]	[8.688, 24.96]	[0, 0]	[0, 1]	[0, 1]	[0, 0]	0	0	0	3301581
LD38491525.las	251034387.54	251035340.23	[1575, 4157]	[9.45, 24.942]	[0, 0]	[0, 1]	[0, 1]	[0, 0]	0	0	0	2395411
LD38491528.las	251034399.51	251035329.57	[1686, 4161]	[10.116, 24.966]	[0, 0]	[0, 1]	[0, 1]	[0, 0]	0	0	0	2288255
LD38491531.las	251034411.23	251035319.07	[1777, 4159]	[10.662, 24.954]	[0, 0]	[0, 1]	[0, 1]	[0, 0]	0	0	0	2395483
LD38491534.las	251034422.45	251035307.60	[1777, 4160]	[10.662, 24.96]	[0, 0]	[0, 1]	[0, 1]	[0, 0]	0	0	0	2319406
LD38491537.las	251034434.61	251035297.40	[1671, 4163]	[10.026, 24.978]	[0, 0]	[0, 1]	[0, 1]	[0, 0]	0	0	0	2323208
LD38491540.las	251034446.51	251035286.79	[1574, 4160]	[9.444, 24.96]	[0, 0]	[0, 1]	[0, 1]	[0, 0]	0	0	0	2222391
LD38491543.las	251034458.34	251035276.44	[1479, 4160]	[8.874, 24.96]	[0, 0]	[0, 1]	[0, 1]	[0, 0]	0	0	0	2260504
LD38491546.las	251034470.14	251035265.36	[1370, 4158]	[8.22, 24.948]	[0, 0]	[0, 1]	[0, 1]	[0, 0]	0	0	0	2326474
LD38491549.las	251034481.86	251035254.55	[1263, 4158]	[7.578, 24.948]	[0, 0]	[0, 1]	[0, 1]	[0, 0]	0	0	0	2357703
LD38491552.las	251034493.55	251035243.30	[1138, 4159]	[6.828, 24.954]	[0, 0]	[0, 1]	[0, 1]	[0, 0]	0	0	0	3219772
LD38491555.las	251034505.34	251035233.04	[1011, 4162]	[6.066, 24.972]	[0, 0]	[0, 1]	[0, 1]	[0, 0]	0	0	0	2589618
LD38491558.las	251034517.20	251035222.18	[892, 4158]	[5.352, 24.948]	[0, 0]	[0, 1]	[0, 1]	[0, 0]	0	0	0	1844938
LD38491561.las	251034528.91	251035210.33	[790, 4160]	[4.74, 24.96]	[0, 0]	[0, 1]	[0, 1]	[0, 0]	0	0	0	2380213
LD38491564.las	251034540.13	251035199.92	[690, 4157]	[4.14, 24.942]	[0, 0]	[0, 1]	[0, 1]	[0, 0]	0	0	0	1546406
LD38491567.las	251034551.95	251035189.13	[578, 4155]	[3.468, 24.93]	[0, 0]	[0, 1]	[0, 1]	[0, 0]	0	0	0	1709995
LD38491570.las	251034563.72	251035178.06	[459, 4160]	[2.754, 24.96]	[0, 0]	[0, 1]	[0, 1]	[0, 0]	0	0	0	1496560
LD38491573.las	251034575.88	251035167.69	[313, 4163]	[1.878, 24.978]	[0, 0]	[0, 1]	[0, 1]	[0, 0]	0	0	0	1967460
LD38491576.las	251034587.47	251035156.56	[199, 4158]	[1.194, 24.948]	[0, 0]	[0, 1]	[0, 1]	[0, 0]	0	0	0	1460541
LD38491579.las	251034599.53	251035145.61	[78, 4156]	[0.468, 24.936]	[0, 0]	[0, 1]	[0, 1]	[0, 0]	0	0	0	1003193
LD38491582.las	251034610.71	251035134.48	[-6, 4158]	[-0.036, 24.948]	[0, 0]	[0, 1]	[0, 1]	[0, 0]	0	0	0	902212
LD38491585.las	251034623.06	251035123.51	[-121, 4162]	[-0.726, 24.972]	[0, 0]	[0, 1]	[0, 1]	[0, 0]	0	0	0	765392
LD38491588.las	251034634.53	251035113.00	[-234, 4159]	[-1.404, 24.954]	[0, 0]	[0, 1]	[0, 1]	[0, 0]	0	0	0	684064
LD38491591.las	251034646.30	251035102.16	[-362, 4157]	[-2.172, 24.942]	[0, 0]	[0, 1]	[0, 1]	[0, 0]	0	0	0	643977
LD38491594.las	251034658.12	251035091.36	[-474, 4158]	[-2.844, 24.948]	[0, 0]	[0, 1]	[0, 1]	[0, 0]	0	0	0	563341
LD38491597.las	251034670.14	251035079.93	[-571, 4159]	[-3.426, 24.954]	[0, 0]	[0, 1]	[0, 1]	[0, 0]	0	0	0	416304
LD38491600.las	251034681.51	251035068.52	[-665, 4157]	[-3.99, 24.942]	[0, 0]	[0, 1]	[0, 1]	[0, 0]	0	0	0	214637
LD38491603.las	251034693.24	251035052.03	[-798, 4148]	[-4.788, 24.888]	[0, 0]	[0, 1]	[0, 1]	[0, 0]	0	0	0	80
LD38491606.las	251034704.82	251035045.41	[-903, 4147]	[-5.418, 24.882]	[0, 0]	[0, 1]	[0, 0]	[0, 0]	0	0	0	19
LD38491609.las	251034717.14	251034730.48	[-1025, 2175]	[-6.15, 13.05]	[0, 0]	[0, 1]	[0, 0]	[0, 0]	0	0	0	0
LD38491612.las	251034728.64	251034742.23	[-1133, 2072]	[-6.798, 12.432]	[0, 0]	[0, 1]	[0, 0]	[0, 0]	0	0	0	0
LD38491615.las	251034740.20	251034753.80	[-1245, 1981]	[-7.47, 11.886]	[0, 0]	[0, 1]	[0, 0]	[0, 0]	0	0	0	0
LD38491618.las	251034751.88	251034765.39	[-1340, 1886]	[-8.04, 11.316]	[0, 0]	[0, 1]	[0, 0]	[0, 0]	0	0	0	0
LD38491621.las	251034763.59	251034769.80	[-1377, 1792]	[-8.262, 10.752]	[0, 0]	[0, 1]	[0, 0]	[0, 0]	0	0	0	0
LD38521339.las	251036001.52	251036003.28	[-2175, 1009]	[-13.05, 6.054]	[0, 0]	[0, 1]	[0, 0]	[0, 0]	0	0	0	0
LD38521342.las	251035990.36	251036001.91	[-2163, 1120]	[-12.978, 6.72]	[0, 0]	[0, 1]	[0, 0]	[0, 0]	0	0	0	0
LD38521345.las	251035979.40	251035990.54	[-2052, 1231]	[-12.312, 7.386]	[0, 0]	[0, 1]	[0, 0]	[0, 0]	0	0	0	0
LD38521348.las	251035968.66	251035979.69	[-1950, 1345]	[-11.7, 8.07]	[0, 0]	[0, 1]	[0, 0]	[0, 0]	0	0	0	0
LD38521351.las	251035957.73	251035968.86	[-1853, 1485]	[-11.118, 8.91]	[0, 0]	[0, 1]	[0, 0]	[0, 0]	0	0	0	0
LD38521354.las	251035946.86	251035957.99	[-1720, 1583]	[-10.32, 9.498]	[0, 0]	[0, 1]	[0, 0]	[0, 0]	0	0	0	0
LD38521357.las	251035936.13	251035947.16	[-1590, 1689]	[-9.54, 10.134]	[0, 0]	[0, 1]	[0, 0]	[0, 0]	0	0	0	0
LD38521360.las	251035925.11	251035936.48	[-1502, 1776]	[-9.012, 10.656]	[0, 0]	[0, 1]	[0, 0]	[0, 0]	0	0	0	0
LD38521363.las	251035914.76	251035925.41	[-1403, 1880]	[-8.418, 11.28]	[0, 0]	[0, 1]	[0, 0]	[0, 0]	0	0	0	0
LD38521366.las	251035903.82	251035914.91	[-1292, 2019]	[-7.752, 12.114]	[0, 0]	[0, 1]	[0, 0]	[0, 0]	0	0	0	0
LD38521369.las	251035892.90	251035904.04	[-1144, 2129]	[-6.864, 12.774]	[0, 0]	[0, 1]	[0, 0]	[0, 0]	0	0	0	0
LD38521372.las	251035881.75	251035893.23	[-1024, 2243]	[-6.144, 13.458]	[0, 0]	[0, 1]	[0, 0]	[0, 0]	0	0	0	0
LD38521375.las	251035870.30	251035882.07	[-924, 2349]	[-5.544, 14.094]	[0, 0]	[0, 1]	[0, 0]	[0, 0]	0	0	0	0

DPH-1.3 Report on ASPRS LAS File Format (Tiled Data) - Informational - continued

File	GPS Time min	GPS Time max	Extended Scan Angle	Scan Angle Rank	Scanner Channel	Scan Direction	Edge of Flight Line	User Data	Counts for Synthetic	Key-points	Withheld	Overlap
LD38521378.las	251035859.85	251035870.64	[-815, 2449]	[-4.89, 14.694]	[0, 0]	[0, 1]	[0, 0]	[0, 0]	0	0	0	0
LD38521381.las	251035849.36	251035860.12	[-728, 2549]	[-4.368, 15.294]	[0, 0]	[0, 1]	[0, 0]	[0, 0]	0	0	0	0
LD38521384.las	251033828.84	251035849.50	[-610, 4152]	[-3.66, 24.912]	[0, 0]	[0, 1]	[0, 1]	[0, 0]	0	0	0	384
LD38521387.las	251033839.88	251035838.58	[-459, 4157]	[-2.754, 24.942]	[0, 0]	[0, 1]	[0, 1]	[0, 0]	0	0	0	312324
LD38521390.las	251033851.92	251035827.66	[-354, 4158]	[-2.124, 24.948]	[0, 0]	[0, 1]	[0, 1]	[0, 0]	0	0	0	499772
LD38521393.las	251033864.12	251035816.72	[-263, 4157]	[-1.578, 24.942]	[0, 0]	[0, 1]	[0, 1]	[0, 0]	0	0	0	674235
LD38521396.las	251033876.35	251035805.71	[-150, 4158]	[-0.9, 24.948]	[0, 0]	[0, 1]	[0, 1]	[0, 0]	0	0	0	782444
LD38521399.las	251033887.89	251035794.94	[-21, 4156]	[-0.126, 24.936]	[0, 0]	[0, 1]	[0, 1]	[0, 0]	0	0	0	944783
LD38521402.las	251033899.88	251035784.35	[104, 4159]	[0.624, 24.954]	[0, 0]	[0, 1]	[0, 1]	[0, 0]	0	0	0	1080183
LD38521405.las	251033912.00	251035773.57	[206, 4158]	[1.236, 24.948]	[0, 0]	[0, 1]	[0, 1]	[0, 0]	0	0	0	1273312
LD38521408.las	251033924.75	251035762.39	[296, 4161]	[1.776, 24.966]	[0, 0]	[0, 1]	[0, 1]	[0, 0]	0	0	0	1217673
LD38521411.las	251033936.46	251035751.91	[409, 4157]	[2.454, 24.942]	[0, 0]	[0, 1]	[0, 1]	[0, 0]	0	0	0	1380475
LD38521414.las	251033948.96	251035741.13	[541, 4155]	[3.246, 24.93]	[0, 0]	[0, 1]	[0, 1]	[0, 0]	0	0	0	1361945
LD38521417.las	251033959.83	251035730.15	[644, 4163]	[3.864, 24.978]	[0, 0]	[0, 1]	[0, 1]	[0, 0]	0	0	0	1566567
LD38521420.las	251033971.73	251035719.25	[746, 4156]	[4.476, 24.936]	[0, 0]	[0, 1]	[0, 1]	[0, 0]	0	0	0	1578212
LD38521423.las	251033982.96	251035708.45	[866, 4158]	[5.196, 24.948]	[0, 0]	[0, 1]	[0, 1]	[0, 0]	0	0	0	1827804
LD38521426.las	251033995.47	251035697.57	[1002, 4155]	[6.012, 24.93]	[0, 0]	[0, 1]	[0, 1]	[0, 0]	0	0	0	1877360
LD38521429.las	251034006.96	251035687.20	[1108, 4156]	[6.648, 24.936]	[0, 0]	[0, 1]	[0, 1]	[0, 0]	0	0	0	2174146
LD38521432.las	251034018.85	251035676.01	[1198, 4160]	[7.188, 24.96]	[0, 0]	[0, 1]	[0, 1]	[0, 0]	0	0	0	2447150
LD38521435.las	251034031.48	251035665.13	[1300, 4162]	[7.8, 24.972]	[0, 0]	[0, 1]	[0, 1]	[0, 0]	0	0	0	2318079
LD38521438.las	251034042.85	251035654.43	[1439, 4158]	[8.634, 24.948]	[0, 0]	[0, 1]	[0, 1]	[0, 0]	0	0	0	2530626
LD38521441.las	251034054.39	251035643.89	[1531, 4162]	[9.186, 24.972]	[0, 0]	[0, 1]	[0, 1]	[0, 0]	0	0	0	2408541
LD38521444.las	251034066.49	251035632.62	[1640, 4161]	[9.84, 24.966]	[0, 0]	[0, 1]	[0, 1]	[0, 0]	0	0	0	2408844
LD38521447.las	251034077.73	251035621.90	[1767, 4157]	[10.602, 24.942]	[0, 0]	[0, 1]	[0, 1]	[0, 0]	0	0	0	2791390
LD38521450.las	251034090.36	251035610.92	[1833, 4158]	[10.998, 24.948]	[0, 0]	[0, 1]	[0, 1]	[0, 0]	0	0	0	3518909
LD38521453.las	251034102.80	251035599.77	[1694, 4164]	[10.164, 24.984]	[0, 0]	[0, 1]	[0, 1]	[0, 0]	0	0	0	3364739
LD38521456.las	251034114.06	251035589.08	[1577, 4160]	[9.462, 24.96]	[0, 0]	[0, 1]	[0, 1]	[0, 0]	0	0	0	4322909
LD38521459.las	251034125.86	251035578.26	[1467, 4160]	[8.802, 24.96]	[0, 0]	[0, 1]	[0, 1]	[0, 0]	0	0	0	2726989
LD38521462.las	251034137.98	251035566.91	[1364, 4157]	[8.184, 24.942]	[0, 0]	[0, 1]	[0, 1]	[0, 0]	0	0	0	2358951
LD38521465.las	251034149.53	251035556.31	[1265, 4159]	[7.59, 24.954]	[0, 0]	[0, 1]	[0, 1]	[0, 0]	0	0	0	2332693
LD38521468.las	251034161.55	251035545.94	[1177, 4159]	[7.062, 24.954]	[0, 0]	[0, 1]	[0, 1]	[0, 0]	0	0	0	2349151
LD38521471.las	251034173.16	251035534.99	[1050, 4159]	[6.3, 24.954]	[0, 0]	[0, 1]	[0, 1]	[0, 0]	0	0	0	2088265
LD38521474.las	251034185.05	251035523.57	[923, 4157]	[5.538, 24.942]	[0, 0]	[0, 1]	[0, 1]	[0, 0]	0	0	0	2599184
LD38521477.las	251034197.16	251035512.73	[808, 4160]	[4.848, 24.96]	[0, 0]	[0, 1]	[0, 1]	[0, 0]	0	0	0	1632088
LD38521480.las	251034208.31	251035501.86	[704, 4166]	[4.224, 24.996]	[0, 0]	[0, 1]	[0, 1]	[0, 0]	0	0	0	1517827
LD38521483.las	251034220.88	251035491.44	[570, 4163]	[3.42, 24.978]	[0, 0]	[0, 1]	[0, 1]	[0, 0]	0	0	0	1466949
LD38521486.las	251034232.78	251035480.34	[461, 4157]	[2.766, 24.942]	[0, 0]	[0, 1]	[0, 1]	[0, 0]	0	0	0	2106602
LD38521489.las	251034244.72	251035469.66	[346, 4158]	[2.076, 24.948]	[0, 0]	[0, 1]	[0, 1]	[0, 0]	0	0	0	1220945
LD38521492.las	251034256.64	251035458.75	[228, 4159]	[1.368, 24.954]	[0, 0]	[0, 1]	[0, 1]	[0, 0]	0	0	0	1094746
LD38521495.las	251034268.10	251035448.09	[103, 4157]	[0.618, 24.942]	[0, 0]	[0, 1]	[0, 1]	[0, 0]	0	0	0	996346
LD38521498.las	251034280.30	251035437.41	[-10, 4158]	[-0.06, 24.948]	[0, 0]	[0, 1]	[0, 1]	[0, 0]	0	0	0	894761
LD38521501.las	251034291.97	251035426.60	[-132, 4161]	[-0.792, 24.966]	[0, 0]	[0, 1]	[0, 1]	[0, 0]	0	0	0	810566
LD38521504.las	251034303.57	251035415.26	[-238, 4165]	[-1.428, 24.99]	[0, 0]	[0, 1]	[0, 1]	[0, 0]	0	0	0	694266
LD38521507.las	251034315.78	251035404.44	[-339, 4160]	[-2.034, 24.96]	[0, 0]	[0, 1]	[0, 1]	[0, 0]	0	0	0	577396
LD38521510.las	251034327.99	251035393.66	[-463, 4158]	[-2.778, 24.948]	[0, 0]	[0, 1]	[0, 1]	[0, 0]	0	0	0	423040
LD38521513.las	251034339.35	251035383.18	[-575, 4161]	[-3.45, 24.966]	[0, 0]	[0, 1]	[0, 1]	[0, 0]	0	0	0	98142
LD38521516.las	251034351.13	251035371.95	[-691, 4148]	[-4.146, 24.888]	[0, 0]	[0, 1]	[0, 0]	[0, 0]	0	0	0	35
LD38521519.las	251034362.83	251034375.83	[-810, 2480]	[-4.86, 14.88]	[0, 0]	[0, 1]	[0, 0]	[0, 0]	0	0	0	0
LD38521522.las	251034374.47	251034387.53	[-919, 2364]	[-5.514, 14.184]	[0, 0]	[0, 1]	[0, 0]	[0, 0]	0	0	0	0

DPH-1.3 Report on ASPRS LAS File Format (Tiled Data) - Informational - continued

File	GPS Time min	GPS Time max	Extended Scan Angle	Scan Angle Rank	Scanner Channel	Scan Direction	Edge of Flight Line	User Data	Counts for Synthetic	Key-points	Withheld	Overlap
LD38521525.las	251034386.27	251034399.50	[-1005, 2262]	[-6.03, 13.572]	[0, 0]	[0, 1]	[0, 0]	[0, 0]	0	0	0	0
LD38521528.las	251034398.19	251034411.22	[-1118, 2183]	[-6.708, 13.098]	[0, 0]	[0, 1]	[0, 0]	[0, 0]	0	0	0	0
LD38521531.las	251034409.92	251034422.44	[-1257, 2080]	[-7.542, 12.48]	[0, 0]	[0, 1]	[0, 0]	[0, 0]	0	0	0	0
LD38521534.las	251034421.12	251034434.61	[-1374, 1942]	[-8.244, 11.652]	[0, 0]	[0, 1]	[0, 0]	[0, 0]	0	0	0	0
LD38521537.las	251034433.32	251034446.49	[-1484, 1825]	[-8.904, 10.95]	[0, 0]	[0, 1]	[0, 0]	[0, 0]	0	0	0	0
LD38521540.las	251034445.06	251034458.33	[-1580, 1720]	[-9.48, 10.32]	[0, 0]	[0, 1]	[0, 0]	[0, 0]	0	0	0	0
LD38521543.las	251034456.92	251034470.13	[-1681, 1622]	[-10.086, 9.732]	[0, 0]	[0, 1]	[0, 0]	[0, 0]	0	0	0	0
LD38521546.las	251034468.72	251034481.85	[-1790, 1526]	[-10.74, 9.156]	[0, 0]	[0, 1]	[0, 0]	[0, 0]	0	0	0	0
LD38521549.las	251034480.40	251034493.54	[-1893, 1418]	[-11.358, 8.508]	[0, 0]	[0, 1]	[0, 0]	[0, 0]	0	0	0	0
LD38521552.las	251034492.26	251034505.34	[-2018, 1311]	[-12.108, 7.866]	[0, 0]	[0, 1]	[0, 0]	[0, 0]	0	0	0	0
LD38521555.las	251034503.73	251034517.19	[-2144, 1186]	[-12.864, 7.116]	[0, 0]	[0, 1]	[0, 0]	[0, 0]	0	0	0	0
LD38521558.las	251034515.45	251034528.90	[-2260, 1058]	[-13.56, 6.348]	[0, 0]	[0, 1]	[0, 0]	[0, 0]	0	0	0	0
LD38521561.las	251034527.45	251034540.12	[-2357, 940]	[-14.142, 5.64]	[0, 0]	[0, 1]	[0, 0]	[0, 0]	0	0	0	0
LD38521564.las	251034538.77	251034551.94	[-2445, 839]	[-14.67, 5.034]	[0, 0]	[0, 1]	[0, 0]	[0, 0]	0	0	0	0
LD38521567.las	251032600.45	251034563.70	[-4157, 739]	[-24.942, 4.434]	[0, 0]	[0, 1]	[0, 0]	[0, 0]	0	0	0	14
LD38521570.las	251032585.64	251034575.87	[-4190, 626]	[-25.14, 3.756]	[0, 0]	[0, 1]	[0, 1]	[0, 0]	0	0	0	115504
LD38521573.las	251032575.00	251034587.47	[-4189, 508]	[-25.134, 3.048]	[0, 0]	[0, 1]	[0, 1]	[0, 0]	0	0	0	388283
LD38521576.las	251032563.98	251034599.52	[-4186, 361]	[-25.116, 2.166]	[0, 0]	[0, 1]	[0, 1]	[0, 0]	0	0	0	676172
LD38521579.las	251032553.30	251034610.71	[-4190, 247]	[-25.14, 1.482]	[0, 0]	[0, 1]	[0, 1]	[0, 0]	0	0	0	712636
LD38521582.las	251032542.38	251034623.06	[-4189, 125]	[-25.134, 0.75]	[0, 0]	[0, 1]	[0, 1]	[0, 0]	0	0	0	906810
LD38521585.las	251032531.61	251034634.52	[-4190, 42]	[-25.14, 0.252]	[0, 0]	[0, 1]	[0, 1]	[0, 0]	0	0	0	1058740
LD38521588.las	251032520.24	251034646.30	[-4189, -72]	[-25.134, -0.432]	[0, 0]	[0, 1]	[0, 1]	[0, 0]	0	0	0	1061859
LD38521591.las	251032509.57	251034658.12	[-4190, -186]	[-25.14, -1.116]	[0, 0]	[0, 1]	[0, 1]	[0, 0]	0	0	0	1146436
LD38521594.las	251032498.75	251034670.13	[-4188, -314]	[-25.128, -1.884]	[0, 0]	[0, 1]	[0, 1]	[0, 0]	0	0	0	1271700
LD38521597.las	251032488.22	251034681.51	[-4188, -425]	[-25.128, -2.55]	[0, 0]	[0, 1]	[0, 1]	[0, 0]	0	0	0	1286053
LD38521600.las	251032477.46	251034693.24	[-4187, -522]	[-25.122, -3.132]	[0, 0]	[0, 1]	[0, 1]	[0, 0]	0	0	0	1528640
LD38521603.las	251032466.30	251034704.82	[-4187, -616]	[-25.122, -3.696]	[0, 0]	[0, 1]	[0, 1]	[0, 0]	0	0	0	1396263
LD38521606.las	251032455.69	251034717.13	[-4187, -749]	[-25.122, -4.494]	[0, 0]	[0, 1]	[0, 1]	[0, 0]	0	0	0	1636148
LD38521609.las	251032444.77	251034728.64	[-4180, -855]	[-25.08, -5.13]	[0, 0]	[0, 1]	[0, 1]	[0, 0]	0	0	0	1647585
LD38521612.las	251032433.95	251034740.19	[-4188, -977]	[-25.128, -5.862]	[0, 0]	[0, 1]	[0, 1]	[0, 0]	0	0	0	1779309
LD38521615.las	251032423.02	251034751.87	[-4191, -1085]	[-25.146, -6.51]	[0, 0]	[0, 1]	[0, 1]	[0, 0]	0	0	0	1915096
LD38521618.las	251032411.83	251034763.58	[-4186, -1196]	[-25.116, -7.176]	[0, 0]	[0, 1]	[0, 1]	[0, 0]	0	0	0	2233243
LD38521621.las	251032407.29	251034768.31	[-4188, -1292]	[-25.128, -7.752]	[0, 0]	[0, 1]	[0, 1]	[0, 0]	0	0	0	1068699
LD38551339.las	251033656.57	251036002.82	[949, 4155]	[5.694, 24.93]	[0, 0]	[0, 1]	[0, 1]	[0, 0]	0	0	0	203897
LD38551342.las	251033657.89	251036001.51	[961, 4160]	[5.766, 24.96]	[0, 0]	[0, 1]	[0, 1]	[0, 0]	0	0	0	1891991
LD38551345.las	251033669.97	251035990.36	[1072, 4156]	[6.432, 24.936]	[0, 0]	[0, 1]	[0, 1]	[0, 0]	0	0	0	2050536
LD38551348.las	251033681.33	251035979.39	[1183, 4163]	[7.098, 24.978]	[0, 0]	[0, 1]	[0, 1]	[0, 0]	0	0	0	2364827
LD38551351.las	251033693.54	251035968.65	[1296, 4157]	[7.776, 24.942]	[0, 0]	[0, 1]	[0, 1]	[0, 0]	0	0	0	2329787
LD38551354.las	251033704.87	251035957.72	[1422, 4158]	[8.532, 24.948]	[0, 0]	[0, 1]	[0, 1]	[0, 0]	0	0	0	2474369
LD38551357.las	251033717.44	251035946.86	[1534, 4162]	[9.204, 24.972]	[0, 0]	[0, 1]	[0, 1]	[0, 0]	0	0	0	2375572
LD38551360.las	251033730.12	251035936.12	[1641, 4159]	[9.846, 24.954]	[0, 0]	[0, 1]	[0, 1]	[0, 0]	0	0	0	2388469
LD38551363.las	251033742.11	251035925.10	[1728, 4171]	[10.368, 25.026]	[0, 0]	[0, 1]	[0, 1]	[0, 0]	0	0	0	2153865
LD38551366.las	251033752.51	251035914.75	[1833, 4160]	[10.998, 24.96]	[0, 0]	[0, 1]	[0, 1]	[0, 0]	0	0	205622	2228986
LD38551369.las	251033765.08	251035903.81	[1726, 4194]	[10.356, 25.164]	[0, 0]	[0, 1]	[0, 1]	[0, 0]	0	0	0	2428599
LD38551372.las	251033777.51	251035892.89	[1626, 4158]	[9.756, 24.948]	[0, 0]	[0, 1]	[0, 1]	[0, 0]	0	0	0	2498507
LD38551375.las	251033790.29	251035881.74	[1508, 4159]	[9.048, 24.954]	[0, 0]	[0, 1]	[0, 1]	[0, 0]	0	0	0	2433031
LD38551378.las	251033802.40	251035870.29	[1401, 4159]	[8.406, 24.954]	[0, 0]	[0, 1]	[0, 1]	[0, 0]	0	0	0	2319896
LD38551381.las	251033814.22	251035859.84	[1277, 4165]	[7.662, 24.99]	[0, 0]	[0, 1]	[0, 1]	[0, 0]	0	0	0	2309042
LD38551384.las	251033826.44	251035849.35	[1181, 4162]	[7.086, 24.972]	[0, 0]	[0, 1]	[0, 1]	[0, 0]	0	0	0	2400119

DPH-1.3 Report on ASPRS LAS File Format (Tiled Data) - Informational - continued

File	GPS Time min	GPS Time max	Extended Scan Angle	Scan Angle Rank	Scanner Channel	Scan Direction	Edge of Flight Line	User Data	Counts for Synthetic	Key-points	Withheld	Overlap
LD38551387.las	251033838.45	251035838.34	[1096, 4160]	[6.576, 24.96]	[0, 0]	[0, 1]	[0, 1]	[0, 0]	0	0	0	2112439
LD38551390.las	251033850.69	251035827.36	[981, 4158]	[5.886, 24.948]	[0, 0]	[0, 1]	[0, 1]	[0, 0]	0	0	0	1875217
LD38551393.las	251033862.77	251035816.35	[875, 4163]	[5.25, 24.978]	[0, 0]	[0, 1]	[0, 1]	[0, 0]	0	0	0	1736003
LD38551396.las	251033874.81	251035805.43	[741, 4159]	[4.446, 24.954]	[0, 0]	[0, 1]	[0, 1]	[0, 0]	0	0	0	1535111
LD38551399.las	251033886.54	251035794.72	[624, 4157]	[3.744, 24.942]	[0, 0]	[0, 1]	[0, 1]	[0, 0]	0	0	0	1402997
LD38551402.las	251033898.37	251035784.01	[499, 4156]	[2.994, 24.936]	[0, 0]	[0, 1]	[0, 1]	[0, 0]	0	0	0	1303769
LD38551405.las	251033910.70	251035773.19	[376, 4160]	[2.256, 24.96]	[0, 0]	[0, 1]	[0, 1]	[0, 0]	0	0	0	1271486
LD38551408.las	251033922.88	251035762.02	[253, 4161]	[1.518, 24.966]	[0, 0]	[0, 1]	[0, 1]	[0, 0]	0	0	0	1080276
LD38551411.las	251033935.27	251035751.78	[165, 4162]	[0.99, 24.972]	[0, 0]	[0, 1]	[0, 1]	[0, 0]	0	0	0	971075
LD38551414.las	251033947.61	251035740.77	[37, 4161]	[0.222, 24.966]	[0, 0]	[0, 1]	[0, 1]	[0, 0]	0	0	0	929171
LD38551417.las	251033958.61	251035729.78	[-79, 4159]	[-0.474, 24.954]	[0, 0]	[0, 1]	[0, 1]	[0, 0]	0	0	0	868739
LD38551420.las	251033970.49	251035718.82	[-175, 4159]	[-1.05, 24.954]	[0, 0]	[0, 1]	[0, 1]	[0, 0]	0	0	0	731534
LD38551423.las	251033981.70	251035708.17	[-283, 4159]	[-1.698, 24.954]	[0, 0]	[0, 1]	[0, 1]	[0, 0]	0	0	0	609404
LD38551426.las	251033994.23	251035697.29	[-410, 4160]	[-2.46, 24.96]	[0, 0]	[0, 1]	[0, 1]	[0, 0]	0	0	0	409591
LD38551429.las	251034005.82	251035686.84	[-519, 4157]	[-3.114, 24.942]	[0, 0]	[0, 1]	[0, 1]	[0, 0]	0	0	0	273812
LD38551432.las	251034017.61	251035675.55	[-628, 4157]	[-3.768, 24.942]	[0, 0]	[0, 1]	[0, 1]	[0, 0]	0	0	0	32689
LD38551435.las	251034029.98	251034042.84	[-767, 2522]	[-4.602, 15.132]	[0, 0]	[0, 1]	[0, 0]	[0, 0]	0	0	0	0
LD38551438.las	251034041.71	251034054.38	[-884, 2403]	[-5.304, 14.418]	[0, 0]	[0, 1]	[0, 0]	[0, 0]	0	0	0	0
LD38551441.las	251034053.22	251034066.48	[-987, 2293]	[-5.922, 13.758]	[0, 0]	[0, 1]	[0, 0]	[0, 0]	0	0	0	0
LD38551444.las	251034065.33	251034077.72	[-1094, 2192]	[-6.564, 13.152]	[0, 0]	[0, 1]	[0, 0]	[0, 0]	0	0	0	0
LD38551447.las	251034076.46	251034090.35	[-1191, 2095]	[-7.146, 12.57]	[0, 0]	[0, 1]	[0, 0]	[0, 0]	0	0	0	0
LD38551450.las	251034088.87	251034102.79	[-1304, 1989]	[-7.824, 11.934]	[0, 0]	[0, 1]	[0, 0]	[0, 0]	0	0	0	0
LD38551453.las	251034101.43	251034114.05	[-1449, 1880]	[-8.694, 11.28]	[0, 0]	[0, 1]	[0, 0]	[0, 0]	0	0	0	0
LD38551456.las	251034112.75	251034125.86	[-1558, 1742]	[-9.348, 10.452]	[0, 0]	[0, 1]	[0, 0]	[0, 0]	0	0	0	0
LD38551459.las	251034124.55	251034137.97	[-1667, 1626]	[-10.002, 9.756]	[0, 0]	[0, 1]	[0, 0]	[0, 0]	0	0	0	0
LD38551462.las	251034136.74	251034149.53	[-1773, 1515]	[-10.638, 9.09]	[0, 0]	[0, 1]	[0, 0]	[0, 0]	0	0	0	0
LD38551465.las	251034148.37	251034161.54	[-1877, 1411]	[-11.262, 8.466]	[0, 0]	[0, 1]	[0, 0]	[0, 0]	0	0	0	0
LD38551468.las	251034160.33	251034173.15	[-1959, 1314]	[-11.754, 7.884]	[0, 0]	[0, 1]	[0, 0]	[0, 0]	0	0	0	0
LD38551471.las	251034171.78	251034185.04	[-2080, 1225]	[-12.48, 7.35]	[0, 0]	[0, 1]	[0, 0]	[0, 0]	0	0	0	0
LD38551474.las	251034183.72	251034197.16	[-2205, 1098]	[-13.23, 6.588]	[0, 0]	[0, 1]	[0, 0]	[0, 0]	0	0	0	0
LD38551477.las	251034195.73	251034208.30	[-2316, 972]	[-13.896, 5.832]	[0, 0]	[0, 1]	[0, 0]	[0, 0]	0	0	0	0
LD38551480.las	251034207.04	251034220.87	[-2408, 856]	[-14.448, 5.136]	[0, 0]	[0, 1]	[0, 0]	[0, 0]	0	0	0	0
LD38551483.las	251032901.68	251034232.78	[-4168, 752]	[-25.008, 4.512]	[0, 0]	[0, 1]	[0, 0]	[0, 0]	0	0	0	6
LD38551486.las	251032887.11	251034244.72	[-4178, 618]	[-25.068, 3.708]	[0, 0]	[0, 1]	[0, 1]	[0, 0]	0	0	0	16635
LD38551489.las	251032876.36	251034256.63	[-4192, 509]	[-25.152, 3.054]	[0, 0]	[0, 1]	[0, 1]	[0, 0]	0	0	0	319656
LD38551492.las	251032865.85	251034268.09	[-4191, 394]	[-25.146, 2.364]	[0, 0]	[0, 1]	[0, 1]	[0, 0]	0	0	0	469542
LD38551495.las	251032854.67	251034280.29	[-4192, 276]	[-25.152, 1.656]	[0, 0]	[0, 1]	[0, 1]	[0, 0]	0	0	0	647816
LD38551498.las	251032844.42	251034291.96	[-4189, 151]	[-25.134, 0.906]	[0, 0]	[0, 1]	[0, 1]	[0, 0]	0	0	0	719514
LD38551501.las	251032833.94	251034303.57	[-4193, 38]	[-25.158, 0.228]	[0, 0]	[0, 1]	[0, 1]	[0, 0]	0	0	0	846514
LD38551504.las	251032823.21	251034315.78	[-4188, -83]	[-25.128, -0.498]	[0, 0]	[0, 1]	[0, 1]	[0, 0]	0	0	0	961660
LD38551507.las	251032812.20	251034327.98	[-4193, -190]	[-25.158, -1.14]	[0, 0]	[0, 1]	[0, 1]	[0, 0]	0	0	0	1673442
LD38551510.las	251032800.96	251034339.33	[-4189, -291]	[-25.134, -1.746]	[0, 0]	[0, 1]	[0, 1]	[0, 0]	0	0	0	1127186
LD38551513.las	251032790.18	251034351.12	[-4190, -415]	[-25.14, -2.49]	[0, 0]	[0, 1]	[0, 1]	[0, 0]	0	0	0	1223765
LD38551516.las	251032779.64	251034362.82	[-4192, -526]	[-25.152, -3.156]	[0, 0]	[0, 1]	[0, 1]	[0, 0]	0	0	0	1281282
LD38551519.las	251032768.98	251034374.46	[-4189, -644]	[-25.134, -3.864]	[0, 0]	[0, 1]	[0, 1]	[0, 0]	0	0	0	1428663
LD38551522.las	251032758.64	251034386.26	[-4193, -762]	[-25.158, -4.572]	[0, 0]	[0, 1]	[0, 1]	[0, 0]	0	0	0	1517200
LD38551525.las	251032747.63	251034398.19	[-4191, -871]	[-25.146, -5.226]	[0, 0]	[0, 1]	[0, 1]	[0, 0]	0	0	0	1720952
LD38551528.las	251032736.64	251034409.91	[-4192, -956]	[-25.152, -5.736]	[0, 0]	[0, 1]	[0, 1]	[0, 0]	0	0	0	1855984
LD38551531.las	251032725.83	251034421.10	[-4181, -1070]	[-25.086, -6.42]	[0, 0]	[0, 1]	[0, 1]	[0, 0]	0	0	0	2069493

DPH-1.3 Report on ASPRS LAS File Format (Tiled Data) - Informational - continued

File	GPS Time min	GPS Time max	Extended Scan Angle	Scan Angle Rank	Scanner Channel	Scan Direction	Edge of Flight Line	User Data	Counts for Synthetic	Key-points	Withheld	Overlap
LD38551534.las	251032715.28	251034433.32	[-4191, -1209]	[-25.146, -7.254]	[0, 0]	[0, 1]	[0, 1]	[0, 0]	0	0	0	2259463
LD38551537.las	251032704.37	251034445.05	[-4191, -1326]	[-25.146, -7.956]	[0, 0]	[0, 1]	[0, 1]	[0, 0]	0	0	0	2256317
LD38551540.las	251032693.90	251034456.91	[-4191, -1436]	[-25.146, -8.616]	[0, 0]	[0, 1]	[0, 1]	[0, 0]	0	0	0	2356746
LD38551543.las	251032682.99	251034468.70	[-4192, -1532]	[-25.152, -9.192]	[0, 0]	[0, 1]	[0, 1]	[0, 0]	0	0	0	2399169
LD38551546.las	251032671.67	251034480.39	[-4192, -1633]	[-25.152, -9.798]	[0, 0]	[0, 1]	[0, 1]	[0, 0]	0	0	0	2551917
LD38551549.las	251032661.61	251034492.25	[-4194, -1741]	[-25.164, -10.446]	[0, 0]	[0, 1]	[0, 1]	[0, 0]	0	0	0	2996134
LD38551552.las	251032650.79	251034503.73	[-4194, -1845]	[-25.164, -11.07]	[0, 0]	[0, 1]	[0, 1]	[0, 0]	0	0	0	3227369
LD38551555.las	251032640.34	251034515.45	[-4191, -1743]	[-25.146, -10.458]	[0, 0]	[0, 1]	[0, 1]	[0, 0]	0	0	0	2590928
LD38551558.las	251032628.55	251034527.44	[-4190, -1611]	[-25.14, -9.666]	[0, 0]	[0, 1]	[0, 1]	[0, 0]	0	0	0	2492765
LD38551561.las	251032617.68	251034538.76	[-4190, -1502]	[-25.14, -9.012]	[0, 0]	[0, 1]	[0, 1]	[0, 0]	0	0	0	2284046
LD38551564.las	251032606.97	251034550.44	[-4193, -1389]	[-25.158, -8.334]	[0, 0]	[0, 1]	[0, 1]	[0, 0]	0	0	0	2387083
LD38551567.las	251032595.96	251034562.14	[-4193, -1254]	[-25.158, -7.524]	[0, 0]	[0, 1]	[0, 1]	[0, 0]	0	0	0	3504236
LD38551570.las	251032584.83	251034574.30	[-4195, -1143]	[-25.17, -6.858]	[0, 0]	[0, 1]	[0, 1]	[0, 0]	0	0	0	2496608
LD38551573.las	251032574.11	251034585.73	[-4191, -1038]	[-25.146, -6.228]	[0, 0]	[0, 1]	[0, 1]	[0, 0]	0	0	0	2040356
LD38551576.las	251032563.16	251034597.95	[-4175, -917]	[-25.05, -5.502]	[0, 0]	[0, 1]	[0, 1]	[0, 0]	0	0	0	2048829
LD38551579.las	251032552.29	251034609.17	[-4175, -817]	[-25.05, -4.902]	[0, 0]	[0, 1]	[0, 1]	[0, 0]	0	0	0	1688760
LD38551582.las	251032541.58	251034621.44	[-4192, -727]	[-25.152, -4.362]	[0, 0]	[0, 1]	[0, 1]	[0, 0]	0	0	0	1972092
LD38551585.las	251032530.75	251034632.86	[-4191, -590]	[-25.146, -3.54]	[0, 0]	[0, 1]	[0, 1]	[0, 0]	0	0	0	1513819
LD38551588.las	251032519.37	251034644.51	[-4192, -452]	[-25.152, -2.712]	[0, 0]	[0, 1]	[0, 1]	[0, 0]	0	0	0	1415971
LD38551591.las	251032508.64	251034656.14	[-4188, -343]	[-25.128, -2.058]	[0, 0]	[0, 1]	[0, 1]	[0, 0]	0	0	0	1370511
LD38551594.las	251032497.99	251034668.32	[-4191, -241]	[-25.146, -1.446]	[0, 0]	[0, 1]	[0, 1]	[0, 0]	0	0	0	1339168
LD38551597.las	251032487.31	251034679.81	[-4175, -131]	[-25.05, -0.786]	[0, 0]	[0, 1]	[0, 1]	[0, 0]	0	0	0	1138190
LD38551600.las	251032476.58	251034691.20	[-4194, -27]	[-25.164, -0.162]	[0, 0]	[0, 1]	[0, 1]	[0, 0]	0	0	0	1146934
LD38551603.las	251032465.41	251034702.81	[-4192, 98]	[-25.152, 0.588]	[0, 0]	[0, 1]	[0, 1]	[0, 0]	0	0	0	931053
LD38551606.las	251032454.83	251034715.45	[-4192, 201]	[-25.152, 1.206]	[0, 0]	[0, 1]	[0, 1]	[0, 0]	0	0	0	902975
LD38551609.las	251032443.93	251034726.81	[-4193, 321]	[-25.158, 1.926]	[0, 0]	[0, 1]	[0, 1]	[0, 0]	0	0	0	684862
LD38551612.las	251032432.96	251034738.32	[-4174, 451]	[-25.044, 2.706]	[0, 0]	[0, 1]	[0, 1]	[0, 0]	0	0	0	551262
LD38551615.las	251032422.01	251034750.08	[-4191, 537]	[-25.146, 3.222]	[0, 0]	[0, 1]	[0, 1]	[0, 0]	0	0	0	448494
LD38551618.las	251032411.09	251034761.81	[-4194, 677]	[-25.164, 4.062]	[0, 0]	[0, 1]	[0, 1]	[0, 0]	0	0	0	301567
LD38551621.las	251032406.07	251034766.74	[-4192, 739]	[-25.152, 4.434]	[0, 0]	[0, 1]	[0, 1]	[0, 0]	0	0	0	33446
LD38581339.las	251033655.35	251036002.40	[-251, 4154]	[-1.506, 24.924]	[0, 0]	[0, 1]	[0, 1]	[0, 0]	0	0	0	65067
LD38581342.las	251033656.57	251036001.17	[-382, 4165]	[-2.292, 24.99]	[0, 0]	[0, 1]	[0, 1]	[0, 0]	0	0	0	503298
LD38581345.las	251033668.52	251035990.21	[-493, 4166]	[-2.958, 24.996]	[0, 0]	[0, 1]	[0, 1]	[0, 0]	0	0	0	281809
LD38581348.las	251033680.20	251035979.12	[-587, 4158]	[-3.522, 24.948]	[0, 0]	[0, 1]	[0, 1]	[0, 0]	0	0	0	31430
LD38581351.las	251033692.38	251035966.70	[-712, 4130]	[-4.272, 24.78]	[0, 0]	[0, 1]	[0, 0]	[0, 0]	0	0	0	26
LD38581354.las	251033703.61	251033717.43	[-831, 2442]	[-4.986, 14.652]	[0, 0]	[0, 1]	[0, 0]	[0, 0]	0	0	0	0
LD38581357.las	251033715.90	251033730.11	[-945, 2338]	[-5.67, 14.028]	[0, 0]	[0, 1]	[0, 0]	[0, 0]	0	0	0	0
LD38581360.las	251033728.97	251033742.10	[-1058, 2234]	[-6.348, 13.404]	[0, 0]	[0, 1]	[0, 0]	[0, 0]	0	0	0	0
LD38581363.las	251033740.92	251033752.51	[-1201, 2140]	[-7.206, 12.84]	[0, 0]	[0, 1]	[0, 0]	[0, 0]	0	0	0	0
LD38581366.las	251033751.60	251033765.07	[-1250, 1998]	[-7.5, 11.988]	[0, 0]	[0, 1]	[0, 0]	[0, 0]	0	0	0	0
LD38581369.las	251033763.53	251033777.50	[-1422, 1927]	[-8.532, 11.562]	[0, 0]	[0, 1]	[0, 0]	[0, 0]	0	0	0	0
LD38581372.las	251033776.08	251033790.28	[-1513, 1773]	[-9.078, 10.638]	[0, 0]	[0, 1]	[0, 0]	[0, 0]	0	0	0	0
LD38581375.las	251033789.00	251033802.40	[-1630, 1674]	[-9.78, 10.044]	[0, 0]	[0, 1]	[0, 0]	[0, 0]	0	0	0	0
LD38581378.las	251033801.10	251033814.20	[-1742, 1556]	[-10.452, 9.336]	[0, 0]	[0, 1]	[0, 0]	[0, 0]	0	0	0	0
LD38581381.las	251033812.60	251033826.43	[-1864, 1449]	[-11.184, 8.694]	[0, 0]	[0, 1]	[0, 0]	[0, 0]	0	0	0	0
LD38581384.las	251033825.21	251033838.44	[-1947, 1326]	[-11.682, 7.956]	[0, 0]	[0, 1]	[0, 0]	[0, 0]	0	0	0	0
LD38581387.las	251033837.12	251033850.67	[-2041, 1229]	[-12.246, 7.374]	[0, 0]	[0, 1]	[0, 0]	[0, 0]	0	0	0	0
LD38581390.las	251033849.44	251033862.76	[-2141, 1144]	[-12.846, 6.864]	[0, 0]	[0, 1]	[0, 0]	[0, 0]	0	0	0	0
LD38581393.las	251033861.48	251033874.80	[-2248, 1029]	[-13.488, 6.174]	[0, 0]	[0, 1]	[0, 0]	[0, 0]	0	0	0	0

DPH-1.3 Report on ASPRS LAS File Format (Tiled Data) - Informational - continued

File	GPS Time min	GPS Time max	Extended Scan Angle	Scan Angle Rank	Scanner Channel	Scan Direction	Edge of Flight Line	User Data	Counts for Synthetic	Key-points	Withheld	Overlap
LD38581396.las	251033873.36	251033886.54	[-2374, 922]	[-14.244, 5.532]	[0, 0]	[0, 1]	[0, 0]	[0, 0]	0	0	0	0
LD38581399.las	251033885.28	251033898.36	[-2479, 790]	[-14.874, 4.74]	[0, 0]	[0, 1]	[0, 0]	[0, 0]	0	0	0	0
LD38581402.las	251033187.62	251033910.69	[-4172, 672]	[-25.032, 4.032]	[0, 0]	[0, 1]	[0, 1]	[0, 0]	0	0	0	102
LD38581405.las	251033175.89	251033922.87	[-4190, 547]	[-25.14, 3.282]	[0, 0]	[0, 1]	[0, 1]	[0, 0]	0	0	0	212495
LD38581408.las	251033165.47	251033935.26	[-4190, 424]	[-25.14, 2.544]	[0, 0]	[0, 1]	[0, 1]	[0, 0]	0	0	0	410099
LD38581411.las	251033154.73	251033947.60	[-4192, 302]	[-25.152, 1.812]	[0, 0]	[0, 1]	[0, 1]	[0, 0]	0	0	0	725615
LD38581414.las	251033143.52	251033958.60	[-4189, 213]	[-25.134, 1.278]	[0, 0]	[0, 1]	[0, 1]	[0, 0]	0	0	0	776647
LD38581417.las	251033133.55	251033970.48	[-4192, 84]	[-25.152, 0.504]	[0, 0]	[0, 1]	[0, 1]	[0, 0]	0	0	0	720538
LD38581420.las	251033122.41	251033981.69	[-4175, -30]	[-25.05, -0.18]	[0, 0]	[0, 1]	[0, 1]	[0, 0]	0	0	0	883899
LD38581423.las	251033111.55	251033994.22	[-4190, -127]	[-25.14, -0.762]	[0, 0]	[0, 1]	[0, 1]	[0, 0]	0	0	0	986887
LD38581426.las	251033100.81	251034005.81	[-4190, -234]	[-25.14, -1.404]	[0, 0]	[0, 1]	[0, 1]	[0, 0]	0	0	0	1057865
LD38581429.las	251033090.26	251034017.61	[-4192, -362]	[-25.152, -2.172]	[0, 0]	[0, 1]	[0, 1]	[0, 0]	0	0	0	1156889
LD38581432.las	251033079.40	251034029.97	[-4192, -471]	[-25.152, -2.826]	[0, 0]	[0, 1]	[0, 1]	[0, 0]	0	0	0	1317434
LD38581435.las	251033068.67	251034041.69	[-4193, -580]	[-25.158, -3.48]	[0, 0]	[0, 1]	[0, 1]	[0, 0]	0	0	0	1392494
LD38581438.las	251033058.19	251034053.21	[-4190, -719]	[-25.14, -4.314]	[0, 0]	[0, 1]	[0, 1]	[0, 0]	0	0	0	1471148
LD38581441.las	251033047.42	251034065.32	[-4190, -835]	[-25.14, -5.01]	[0, 0]	[0, 1]	[0, 1]	[0, 0]	0	0	0	1640424
LD38581444.las	251033036.41	251034076.46	[-4191, -939]	[-25.146, -5.634]	[0, 0]	[0, 1]	[0, 1]	[0, 0]	0	0	0	1711306
LD38581447.las	251033026.22	251034088.86	[-4190, -1046]	[-25.14, -6.276]	[0, 0]	[0, 1]	[0, 1]	[0, 0]	0	0	0	1876655
LD38581450.las	251033015.57	251034101.42	[-4189, -1142]	[-25.134, -6.852]	[0, 0]	[0, 1]	[0, 1]	[0, 0]	0	0	0	2260073
LD38581453.las	251033005.04	251034112.74	[-4193, -1256]	[-25.158, -7.536]	[0, 0]	[0, 1]	[0, 1]	[0, 0]	0	0	0	2305855
LD38581456.las	251032994.42	251034124.54	[-4192, -1400]	[-25.152, -8.4]	[0, 0]	[0, 1]	[0, 1]	[0, 0]	0	0	0	2364549
LD38581459.las	251032983.06	251034136.73	[-4191, -1509]	[-25.146, -9.054]	[0, 0]	[0, 1]	[0, 1]	[0, 0]	0	0	0	2537464
LD38581462.las	251032972.48	251034148.36	[-4191, -1619]	[-25.146, -9.714]	[0, 0]	[0, 1]	[0, 1]	[0, 0]	0	0	0	3693280
LD38581465.las	251032961.60	251034160.33	[-4193, -1725]	[-25.158, -10.35]	[0, 0]	[0, 1]	[0, 1]	[0, 0]	0	0	0	2495436
LD38581468.las	251032951.37	251034171.77	[-4196, -1829]	[-25.176, -10.974]	[0, 0]	[0, 1]	[0, 1]	[0, 0]	0	0	0	2297866
LD38581471.las	251032940.76	251034183.71	[-4193, -1762]	[-25.158, -10.572]	[0, 0]	[0, 1]	[0, 1]	[0, 0]	0	0	0	2918814
LD38581474.las	251032930.03	251034195.73	[-4192, -1644]	[-25.152, -9.864]	[0, 0]	[0, 1]	[0, 1]	[0, 0]	0	0	0	2420615
LD38581477.las	251032919.59	251034207.03	[-4195, -1543]	[-25.17, -9.258]	[0, 0]	[0, 1]	[0, 1]	[0, 0]	0	0	0	2314747
LD38581480.las	251032908.70	251034219.40	[-4195, -1434]	[-25.17, -8.604]	[0, 0]	[0, 1]	[0, 1]	[0, 0]	0	0	0	2452910
LD38581483.las	251032898.26	251034231.43	[-4193, -1353]	[-25.158, -8.118]	[0, 0]	[0, 1]	[0, 1]	[0, 0]	0	0	0	2419223
LD38581486.las	251032886.61	251034243.46	[-4190, -1217]	[-25.14, -7.302]	[0, 0]	[0, 1]	[0, 1]	[0, 0]	0	0	0	2519881
LD38581489.las	251032875.83	251034255.26	[-4191, -1088]	[-25.146, -6.528]	[0, 0]	[0, 1]	[0, 1]	[0, 0]	0	0	0	2090860
LD38581492.las	251032865.27	251034266.70	[-4192, -992]	[-25.152, -5.952]	[0, 0]	[0, 1]	[0, 1]	[0, 0]	0	0	0	1859538
LD38581495.las	251032854.19	251034278.87	[-4192, -853]	[-25.152, -5.118]	[0, 0]	[0, 1]	[0, 1]	[0, 0]	0	0	0	1816640
LD38581498.las	251032843.84	251034290.65	[-4191, -739]	[-25.146, -4.434]	[0, 0]	[0, 1]	[0, 1]	[0, 0]	0	0	0	1620626
LD38581501.las	251032833.28	251034302.19	[-4191, -628]	[-25.146, -3.768]	[0, 0]	[0, 1]	[0, 1]	[0, 0]	0	0	0	1492121
LD38581504.las	251032822.50	251034314.46	[-4191, -527]	[-25.146, -3.162]	[0, 0]	[0, 1]	[0, 1]	[0, 0]	0	0	0	1492582
LD38581507.las	251032811.51	251034326.54	[-4190, -430]	[-25.14, -2.58]	[0, 0]	[0, 1]	[0, 1]	[0, 0]	0	0	0	2189565
LD38581510.las	251032800.43	251034338.13	[-4192, -309]	[-25.152, -1.854]	[0, 0]	[0, 1]	[0, 1]	[0, 0]	0	0	0	1248314
LD38581513.las	251032789.63	251034349.76	[-4191, -194]	[-25.146, -1.164]	[0, 0]	[0, 1]	[0, 1]	[0, 0]	0	0	0	1266792
LD38581516.las	251032779.21	251034361.45	[-4191, -70]	[-25.146, -0.42]	[0, 0]	[0, 1]	[0, 1]	[0, 0]	0	0	0	1074075
LD38581519.las	251032768.34	251034373.12	[-4190, 76]	[-25.14, 0.456]	[0, 0]	[0, 1]	[0, 1]	[0, 0]	0	0	0	927410
LD38581522.las	251032757.99	251034385.01	[-4174, 175]	[-25.044, 1.05]	[0, 0]	[0, 1]	[0, 1]	[0, 0]	0	0	0	814995
LD38581525.las	251032746.76	251034396.99	[-4191, 286]	[-25.146, 1.716]	[0, 0]	[0, 1]	[0, 1]	[0, 0]	0	0	0	714408
LD38581528.las	251032735.94	251034408.62	[-4193, 381]	[-25.158, 2.286]	[0, 0]	[0, 1]	[0, 1]	[0, 0]	0	0	0	620406
LD38581531.las	251032725.18	251034419.78	[-4191, 495]	[-25.146, 2.97]	[0, 0]	[0, 1]	[0, 1]	[0, 0]	0	0	0	445372
LD38581534.las	251032714.67	251034430.94	[-4188, 611]	[-25.128, 3.666]	[0, 0]	[0, 1]	[0, 1]	[0, 0]	0	0	0	6315
LD38581537.las	251032703.73	251032715.28	[-2561, 758]	[-15.366, 4.548]	[0, 0]	[0, 1]	[0, 0]	[0, 0]	0	0	0	0
LD38581540.las	251032693.18	251032704.36	[-2424, 860]	[-14.544, 5.16]	[0, 0]	[0, 1]	[0, 0]	[0, 0]	0	0	0	0

DPH-1.3 Report on ASPRS LAS File Format (Tiled Data) - Informational - continued

File	GPS Time min	GPS Time max	Extended Scan Angle	Scan Angle Rank	Scanner Channel	Scan Direction	Edge of Flight Line	User Data	Counts for Synthetic	Key-points	Withheld	Overlap
LD38581543.las	251032682.31	251032693.89	[-2319, 984]	[-13.914, 5.904]	[0, 0]	[0, 1]	[0, 0]	[0, 0]	0	0	0	0
LD38581546.las	251032670.93	251032682.98	[-2197, 1113]	[-13.182, 6.678]	[0, 0]	[0, 1]	[0, 0]	[0, 0]	0	0	0	0
LD38581549.las	251032660.81	251032671.66	[-2081, 1192]	[-12.486, 7.152]	[0, 0]	[0, 1]	[0, 0]	[0, 0]	0	0	0	0
LD38581552.las	251032650.02	251032661.60	[-2006, 1305]	[-12.036, 7.83]	[0, 0]	[0, 1]	[0, 0]	[0, 0]	0	0	0	0
LD38581555.las	251032639.42	251032650.78	[-1897, 1403]	[-11.382, 8.418]	[0, 0]	[0, 1]	[0, 0]	[0, 0]	0	0	0	0
LD38581558.las	251032627.77	251032640.32	[-1790, 1529]	[-10.74, 9.174]	[0, 0]	[0, 1]	[0, 0]	[0, 0]	0	0	0	0
LD38581561.las	251032616.90	251032628.55	[-1659, 1642]	[-9.954, 9.852]	[0, 0]	[0, 1]	[0, 0]	[0, 0]	0	0	0	0
LD38581564.las	251032606.12	251032617.68	[-1551, 1762]	[-9.306, 10.572]	[0, 0]	[0, 1]	[0, 0]	[0, 0]	0	0	0	0
LD38581567.las	251032595.11	251032606.96	[-1438, 1900]	[-8.628, 11.4]	[0, 0]	[0, 1]	[0, 0]	[0, 0]	0	0	0	0
LD38581570.las	251032584.00	251032595.94	[-1302, 2010]	[-7.812, 12.06]	[0, 0]	[0, 1]	[0, 0]	[0, 0]	0	0	0	0
LD38581573.las	251032573.21	251032584.82	[-1191, 2113]	[-7.146, 12.678]	[0, 0]	[0, 1]	[0, 0]	[0, 0]	0	0	0	0
LD38581576.las	251032562.34	251032574.10	[-1086, 2230]	[-6.516, 13.38]	[0, 0]	[0, 1]	[0, 0]	[0, 0]	0	0	0	0
LD38581579.las	251032551.34	251032563.14	[-965, 2329]	[-5.79, 13.974]	[0, 0]	[0, 1]	[0, 0]	[0, 0]	0	0	0	0
LD38581582.las	251032540.86	251032552.29	[-865, 2407]	[-5.19, 14.442]	[0, 0]	[0, 1]	[0, 0]	[0, 0]	0	0	0	0
LD38581585.las	248974441.07	251032541.57	[-774, 4155]	[-4.644, 24.93]	[0, 0]	[0, 1]	[0, 1]	[0, 0]	0	0	0	71
LD38581588.las	248974449.62	251032530.74	[-638, 4165]	[-3.828, 24.99]	[0, 0]	[0, 1]	[0, 1]	[0, 0]	0	0	0	152044
LD38581591.las	248974460.16	251032519.37	[-500, 4174]	[-3, 25.044]	[0, 0]	[0, 1]	[0, 1]	[0, 0]	0	0	0	515994
LD38581594.las	248974471.54	251032508.63	[-390, 4166]	[-2.34, 24.996]	[0, 0]	[0, 1]	[0, 1]	[0, 0]	0	0	0	672660
LD38581597.las	248974482.90	251032497.99	[-290, 4166]	[-1.74, 24.996]	[0, 0]	[0, 1]	[0, 1]	[0, 0]	0	0	0	829357
LD38581600.las	248974495.03	251032487.30	[-179, 4177]	[-1.074, 25.062]	[0, 0]	[0, 1]	[0, 1]	[0, 0]	0	0	0	1013919
LD38581603.las	248974506.43	251032476.57	[-75, 4168]	[-0.45, 25.008]	[0, 0]	[0, 1]	[0, 1]	[0, 0]	0	0	0	1015121
LD38581606.las	248974517.46	251032465.40	[50, 4167]	[0.3, 25.002]	[0, 0]	[0, 1]	[0, 1]	[0, 0]	0	0	0	1252028
LD38581609.las	248974528.97	251032454.82	[153, 4167]	[0.918, 25.002]	[0, 0]	[0, 1]	[0, 1]	[0, 0]	0	0	0	1447471
LD38581612.las	248974540.40	251032443.92	[273, 4168]	[1.638, 25.008]	[0, 0]	[0, 1]	[0, 1]	[0, 0]	0	0	0	1412764
LD38581615.las	248974552.12	251032432.95	[402, 4167]	[2.412, 25.002]	[0, 0]	[0, 1]	[0, 1]	[0, 0]	0	0	0	1555691
LD38581618.las	248974563.48	251032422.00	[489, 4171]	[2.934, 25.026]	[0, 0]	[0, 1]	[0, 1]	[0, 0]	0	0	0	1466923
LD38581621.las	248974575.57	251032411.08	[629, 4166]	[3.774, 24.996]	[0, 0]	[0, 1]	[0, 1]	[0, 0]	0	0	0	670475
LD38611339.las	251033410.30	251033656.56	[-4173, -187]	[-25.038, -1.122]	[0, 0]	[0, 1]	[0, 1]	[0, 0]	0	0	0	115276
LD38611342.las	251033399.99	251033668.51	[-4192, -204]	[-25.152, -1.224]	[0, 0]	[0, 1]	[0, 1]	[0, 0]	0	0	0	1011602
LD38611345.las	251033389.50	251033680.20	[-4194, -333]	[-25.164, -1.998]	[0, 0]	[0, 1]	[0, 1]	[0, 0]	0	0	0	1115171
LD38611348.las	251033378.77	251033692.37	[-4173, -444]	[-25.038, -2.664]	[0, 0]	[0, 1]	[0, 1]	[0, 0]	0	0	0	1220536
LD38611351.las	251033368.05	251033703.61	[-4192, -539]	[-25.152, -3.234]	[0, 0]	[0, 1]	[0, 1]	[0, 0]	0	0	0	1328804
LD38611354.las	251033357.46	251033715.89	[-4194, -664]	[-25.164, -3.984]	[0, 0]	[0, 1]	[0, 1]	[0, 0]	0	0	0	1452682
LD38611357.las	251033346.46	251033728.96	[-4191, -783]	[-25.146, -4.698]	[0, 0]	[0, 1]	[0, 1]	[0, 0]	0	0	0	1669403
LD38611360.las	251033336.22	251033740.91	[-4195, -897]	[-25.17, -5.382]	[0, 0]	[0, 1]	[0, 1]	[0, 0]	0	0	0	1669862
LD38611363.las	251033325.55	251033751.60	[-4173, -1010]	[-25.038, -6.06]	[0, 0]	[0, 1]	[0, 1]	[0, 0]	0	0	117518	1676645
LD38611366.las	251033314.53	251033763.52	[-4190, -1153]	[-25.14, -6.918]	[0, 0]	[0, 1]	[0, 1]	[0, 0]	0	0	140312	1902567
LD38611369.las	251033304.18	251033776.08	[-4191, -1202]	[-25.146, -7.212]	[0, 0]	[0, 1]	[0, 1]	[0, 0]	0	0	64811	2191641
LD38611372.las	251033293.77	251033788.99	[-4193, -1373]	[-25.158, -8.238]	[0, 0]	[0, 1]	[0, 1]	[0, 0]	0	0	62592	2342946
LD38611375.las	251033282.68	251033801.08	[-4192, -1466]	[-25.152, -8.796]	[0, 0]	[0, 1]	[0, 1]	[0, 0]	0	0	0	2431009
LD38611378.las	251033272.11	251033812.59	[-4203, -1581]	[-25.218, -9.486]	[0, 0]	[0, 1]	[0, 1]	[0, 0]	0	0	0	2280595
LD38611381.las	251033261.36	251033825.21	[-4191, -1694]	[-25.146, -10.164]	[0, 0]	[0, 1]	[0, 1]	[0, 0]	0	0	0	2440423
LD38611384.las	251033250.99	251033837.11	[-4194, -1817]	[-25.164, -10.902]	[0, 0]	[0, 1]	[0, 1]	[0, 0]	0	0	0	2321110
LD38611387.las	251033240.26	251033849.43	[-4188, -1839]	[-25.128, -11.034]	[0, 0]	[0, 1]	[0, 1]	[0, 0]	0	0	0	2320457
LD38611390.las	251033229.61	251033861.47	[-4192, -1707]	[-25.152, -10.242]	[0, 0]	[0, 1]	[0, 1]	[0, 0]	0	0	297855	2137852
LD38611393.las	251033218.39	251033873.36	[-4193, -1592]	[-25.158, -9.552]	[0, 0]	[0, 1]	[0, 1]	[0, 0]	0	0	100528	2362022
LD38611396.las	251033207.87	251033885.27	[-4190, -1494]	[-25.14, -8.964]	[0, 0]	[0, 1]	[0, 1]	[0, 0]	0	0	0	2395731
LD38611399.las	251033197.56	251033897.04	[-4191, -1390]	[-25.146, -8.34]	[0, 0]	[0, 1]	[0, 1]	[0, 0]	0	0	0	2337687
LD38611402.las	251033186.70	251033909.32	[-4191, -1255]	[-25.146, -7.53]	[0, 0]	[0, 1]	[0, 1]	[0, 0]	0	0	0	2449309

DPH-1.3 Report on ASPRS LAS File Format (Tiled Data) - Informational - continued

File	GPS Time min	GPS Time max	Extended Scan Angle	Scan Angle Rank	Scanner Channel	Scan Direction	Edge of Flight Line	User Data	Counts for Synthetic	Key-points	Withheld	Overlap
LD38611405.las	251033175.47	251033921.51	[-4190, -1127]	[-25.14, -6.762]	[0, 0]	[0, 1]	[0, 1]	[0, 0]	0	0	0	2257283
LD38611408.las	251033165.11	251033933.99	[-4192, -1020]	[-25.152, -6.12]	[0, 0]	[0, 1]	[0, 1]	[0, 0]	0	0	0	2034793
LD38611411.las	251033154.35	251033946.33	[-4193, -909]	[-25.158, -5.454]	[0, 0]	[0, 1]	[0, 1]	[0, 0]	0	0	0	2183037
LD38611414.las	251033143.15	251033957.39	[-4192, -777]	[-25.152, -4.662]	[0, 0]	[0, 1]	[0, 1]	[0, 0]	0	0	0	1856413
LD38611417.las	251033133.11	251033969.28	[-4183, -705]	[-25.098, -4.23]	[0, 0]	[0, 1]	[0, 1]	[0, 0]	0	0	0	1423151
LD38611420.las	251033122.05	251033980.56	[-4193, -594]	[-25.158, -3.564]	[0, 0]	[0, 1]	[0, 1]	[0, 0]	0	0	0	1390631
LD38611423.las	251033111.13	251033993.08	[-4193, -467]	[-25.158, -2.802]	[0, 0]	[0, 1]	[0, 1]	[0, 0]	0	0	0	1498490
LD38611426.las	251033100.50	251034004.68	[-4191, -337]	[-25.146, -2.022]	[0, 0]	[0, 1]	[0, 1]	[0, 0]	0	0	0	1254064
LD38611429.las	251033089.81	251034016.37	[-4192, -222]	[-25.152, -1.332]	[0, 0]	[0, 1]	[0, 1]	[0, 0]	0	0	0	1198800
LD38611432.las	251033078.88	251034028.49	[-4193, -117]	[-25.158, -0.702]	[0, 0]	[0, 1]	[0, 1]	[0, 0]	0	0	0	1158092
LD38611435.las	251033068.27	251034040.45	[-4189, -14]	[-25.134, -0.084]	[0, 0]	[0, 1]	[0, 1]	[0, 0]	0	0	0	1025883
LD38611438.las	251033057.74	251034052.12	[-4190, 89]	[-25.14, 0.534]	[0, 0]	[0, 1]	[0, 1]	[0, 0]	0	0	0	852877
LD38611441.las	251033046.99	251034064.18	[-4191, 212]	[-25.146, 1.272]	[0, 0]	[0, 1]	[0, 1]	[0, 0]	0	0	0	754977
LD38611444.las	251033036.02	251034075.53	[-4196, 344]	[-25.176, 2.064]	[0, 0]	[0, 1]	[0, 1]	[0, 0]	0	0	0	584083
LD38611447.las	251033025.79	251034087.31	[-4196, 447]	[-25.176, 2.682]	[0, 0]	[0, 1]	[0, 1]	[0, 0]	0	0	0	476147
LD38611450.las	251033015.16	251034099.95	[-4193, 566]	[-25.158, 3.396]	[0, 0]	[0, 1]	[0, 1]	[0, 0]	0	0	0	241319
LD38611453.las	251033004.60	251034104.68	[-4189, 678]	[-25.134, 4.068]	[0, 0]	[0, 1]	[0, 1]	[0, 0]	0	0	0	1808
LD38611456.las	251032993.85	251033005.03	[-2482, 771]	[-14.892, 4.626]	[0, 0]	[0, 1]	[0, 0]	[0, 0]	0	0	0	0
LD38611459.las	251032982.72	251032994.41	[-2388, 902]	[-14.328, 5.412]	[0, 0]	[0, 1]	[0, 0]	[0, 0]	0	0	0	0
LD38611462.las	251032972.09	251032983.05	[-2257, 1038]	[-13.542, 6.228]	[0, 0]	[0, 1]	[0, 0]	[0, 0]	0	0	0	0
LD38611465.las	251032961.09	251032972.47	[-2125, 1151]	[-12.75, 6.906]	[0, 0]	[0, 1]	[0, 0]	[0, 0]	0	0	0	0
LD38611468.las	251032950.94	251032961.59	[-2027, 1240]	[-12.162, 7.44]	[0, 0]	[0, 1]	[0, 0]	[0, 0]	0	0	0	0
LD38611471.las	251032940.37	251032951.36	[-1941, 1369]	[-11.646, 8.214]	[0, 0]	[0, 1]	[0, 0]	[0, 0]	0	0	0	0
LD38611474.las	251032929.63	251032940.75	[-1810, 1491]	[-10.86, 8.946]	[0, 0]	[0, 1]	[0, 0]	[0, 0]	0	0	0	0
LD38611477.las	251032919.06	251032930.03	[-1691, 1587]	[-10.146, 9.522]	[0, 0]	[0, 1]	[0, 0]	[0, 0]	0	0	0	0
LD38611480.las	251032908.17	251032919.58	[-1591, 1693]	[-9.546, 10.158]	[0, 0]	[0, 1]	[0, 0]	[0, 0]	0	0	0	0
LD38611483.las	251032897.62	251032908.70	[-1481, 1768]	[-8.886, 10.608]	[0, 0]	[0, 1]	[0, 0]	[0, 0]	0	0	0	0
LD38611486.las	251032886.14	251032898.25	[-1402, 1905]	[-8.412, 11.43]	[0, 0]	[0, 1]	[0, 0]	[0, 0]	0	0	0	0
LD38611489.las	251032875.30	251032886.60	[-1265, 2036]	[-7.59, 12.216]	[0, 0]	[0, 1]	[0, 0]	[0, 0]	0	0	0	0
LD38611492.las	251032864.73	251032875.83	[-1136, 2133]	[-6.816, 12.798]	[0, 0]	[0, 1]	[0, 0]	[0, 0]	0	0	0	0
LD38611495.las	251032853.72	251032865.26	[-1041, 2269]	[-6.246, 13.614]	[0, 0]	[0, 1]	[0, 0]	[0, 0]	0	0	0	0
LD38611498.las	251032843.33	251032854.18	[-901, 2386]	[-5.406, 14.316]	[0, 0]	[0, 1]	[0, 0]	[0, 0]	0	0	0	0
LD38611501.las	251032832.71	251032843.83	[-787, 2484]	[-4.722, 14.904]	[0, 0]	[0, 1]	[0, 0]	[0, 0]	0	0	0	0
LD38611504.las	248974130.76	251032833.27	[-677, 4159]	[-4.062, 24.954]	[0, 0]	[0, 1]	[0, 0]	[0, 0]	0	0	0	68
LD38611507.las	248974137.93	251032822.50	[-575, 4168]	[-3.45, 25.008]	[0, 0]	[0, 1]	[0, 1]	[0, 0]	0	0	0	194463
LD38611510.las	248974148.34	251032811.50	[-479, 4168]	[-2.874, 25.008]	[0, 0]	[0, 1]	[0, 1]	[0, 0]	0	0	0	497842
LD38611513.las	248974159.28	251032800.42	[-357, 4168]	[-2.142, 25.008]	[0, 0]	[0, 1]	[0, 1]	[0, 0]	0	0	0	632719
LD38611516.las	248974171.07	251032789.63	[-242, 4165]	[-1.452, 24.99]	[0, 0]	[0, 1]	[0, 1]	[0, 0]	0	0	0	995547
LD38611519.las	248974181.82	251032779.21	[-117, 4180]	[-0.702, 25.08]	[0, 0]	[0, 1]	[0, 1]	[0, 0]	0	0	0	893132
LD38611522.las	248974193.01	251032768.34	[28, 4168]	[0.168, 25.008]	[0, 0]	[0, 1]	[0, 1]	[0, 0]	0	0	0	1034731
LD38611525.las	248974204.77	251032757.98	[127, 4171]	[0.762, 25.026]	[0, 0]	[0, 1]	[0, 1]	[0, 0]	0	0	0	1646340
LD38611528.las	248974216.68	251032746.76	[238, 4170]	[1.428, 25.02]	[0, 0]	[0, 1]	[0, 1]	[0, 0]	0	0	0	1178419
LD38611531.las	248974228.10	251032735.94	[332, 4170]	[1.992, 25.02]	[0, 0]	[0, 1]	[0, 1]	[0, 0]	0	0	0	1369251
LD38611534.las	248974239.56	251032725.17	[447, 4167]	[2.682, 25.002]	[0, 0]	[0, 1]	[0, 1]	[0, 0]	0	0	0	1439838
LD38611537.las	248974251.15	251032714.65	[563, 4170]	[3.378, 25.02]	[0, 0]	[0, 1]	[0, 1]	[0, 0]	0	0	0	1457486
LD38611540.las	248974262.38	251032703.73	[709, 4169]	[4.254, 25.014]	[0, 0]	[0, 1]	[0, 1]	[0, 0]	0	0	0	2225841
LD38611543.las	248974274.05	251032693.17	[812, 4167]	[4.872, 25.002]	[0, 0]	[0, 1]	[0, 1]	[0, 0]	0	0	0	1882114
LD38611546.las	248974286.61	251032682.30	[937, 4170]	[5.622, 25.02]	[0, 0]	[0, 1]	[0, 1]	[0, 0]	0	0	0	1815262
LD38611549.las	248974297.71	251032670.92	[1064, 4174]	[6.384, 25.044]	[0, 0]	[0, 1]	[0, 1]	[0, 0]	0	0	0	1959624

DPH-1.3 Report on ASPRS LAS File Format (Tiled Data) - Informational - continued

File	GPS Time min	GPS Time max	Extended Scan Angle	Scan Angle Rank	Scanner Channel	Scan Direction	Edge of Flight Line	User Data	Counts for Synthetic	Key-points	Withheld	Overlap
LD38611552.las	248974309.09	251032660.80	[1144, 4173]	[6.864, 25.038]	[0, 0]	[0, 1]	[0, 1]	[0, 0]	0	0	0	2583537
LD38611555.las	248974319.67	251032650.01	[1256, 4170]	[7.536, 25.02]	[0, 0]	[0, 1]	[0, 1]	[0, 0]	0	0	0	3410285
LD38611558.las	248974331.55	251032639.42	[1354, 4170]	[8.124, 25.02]	[0, 0]	[0, 1]	[0, 1]	[0, 0]	0	0	0	2879069
LD38611561.las	248974343.31	251032627.76	[1480, 4175]	[8.88, 25.05]	[0, 0]	[0, 1]	[0, 1]	[0, 0]	0	0	0	2347093
LD38611564.las	248974354.84	251032616.90	[1594, 4167]	[9.564, 25.002]	[0, 0]	[0, 1]	[0, 1]	[0, 0]	0	0	0	3136449
LD38611567.las	248974366.74	251032606.12	[1713, 4168]	[10.278, 25.008]	[0, 0]	[0, 1]	[0, 1]	[0, 0]	0	0	0	2485492
LD38611570.las	248974378.58	251032595.10	[1847, 4175]	[11.082, 25.05]	[0, 0]	[0, 1]	[0, 1]	[0, 0]	0	0	0	2220663
LD38611573.las	248974389.57	251032583.99	[1750, 4169]	[10.5, 25.014]	[0, 0]	[0, 1]	[0, 1]	[0, 0]	0	0	0	2344954
LD38611576.las	248974401.14	251032573.19	[1649, 4173]	[9.894, 25.038]	[0, 0]	[0, 1]	[0, 1]	[0, 0]	0	0	0	2268444
LD38611579.las	248974412.03	251032562.33	[1525, 4169]	[9.15, 25.014]	[0, 0]	[0, 1]	[0, 1]	[0, 0]	0	0	0	2404370
LD38611582.las	248974424.20	251032551.33	[1401, 4170]	[8.406, 25.02]	[0, 0]	[0, 1]	[0, 1]	[0, 0]	0	0	0	3135681
LD38611585.las	248974436.47	251032540.84	[1289, 4168]	[7.734, 25.008]	[0, 0]	[0, 1]	[0, 1]	[0, 0]	0	0	0	2483410
LD38611588.las	248974447.85	251032529.80	[1151, 4168]	[6.906, 25.008]	[0, 0]	[0, 1]	[0, 1]	[0, 0]	0	0	0	2312668
LD38611591.las	248974459.12	251032518.53	[1011, 4154]	[6.066, 24.924]	[0, 0]	[0, 1]	[0, 1]	[0, 0]	0	0	0	1958658
LD38611594.las	248974470.70	251032507.78	[914, 4158]	[5.484, 24.948]	[0, 0]	[0, 1]	[0, 1]	[0, 0]	0	0	0	1774564
LD38611597.las	248974482.07	251032497.21	[805, 4153]	[4.83, 24.918]	[0, 0]	[0, 1]	[0, 1]	[0, 0]	0	0	0	1671641
LD38611600.las	248974493.87	251032486.40	[662, 4155]	[3.972, 24.93]	[0, 0]	[0, 1]	[0, 1]	[0, 0]	0	0	0	1860577
LD38611603.las	248974505.47	251032475.71	[567, 4154]	[3.402, 24.924]	[0, 0]	[0, 1]	[0, 1]	[0, 0]	0	0	0	1343133
LD38611606.las	248974516.70	251032464.54	[477, 4153]	[2.862, 24.918]	[0, 0]	[0, 1]	[0, 1]	[0, 0]	0	0	0	1423929
LD38611609.las	248974527.98	251032454.04	[358, 4154]	[2.148, 24.924]	[0, 0]	[0, 1]	[0, 1]	[0, 0]	0	0	0	1353193
LD38611612.las	248974539.54	251032443.10	[246, 4153]	[1.476, 24.918]	[0, 0]	[0, 1]	[0, 1]	[0, 0]	0	0	0	1137038
LD38611615.las	248974551.19	251032432.16	[143, 4154]	[0.858, 24.924]	[0, 0]	[0, 1]	[0, 1]	[0, 0]	0	0	0	1012055
LD38611618.las	248974562.47	251032421.11	[28, 4157]	[0.168, 24.942]	[0, 0]	[0, 1]	[0, 1]	[0, 0]	0	0	0	968764
LD38611621.las	248974574.51	251032410.29	[-38, 4151]	[-0.228, 24.906]	[0, 0]	[0, 1]	[0, 1]	[0, 0]	0	0	0	448443
LD38641339.las	251033409.99	251033655.34	[-4188, -510]	[-25.128, -3.06]	[0, 0]	[0, 1]	[0, 1]	[0, 0]	0	0	0	166529
LD38641342.las	251033399.63	251033667.27	[-4194, -397]	[-25.164, -2.382]	[0, 0]	[0, 1]	[0, 1]	[0, 0]	0	0	0	1352168
LD38641345.las	251033389.17	251033679.10	[-4190, -307]	[-25.14, -1.842]	[0, 0]	[0, 1]	[0, 1]	[0, 0]	0	0	0	1240431
LD38641348.las	251033378.43	251033691.18	[-4191, -187]	[-25.146, -1.122]	[0, 0]	[0, 1]	[0, 1]	[0, 0]	0	0	0	1154837
LD38641351.las	251033367.72	251033702.41	[-4191, -58]	[-25.146, -0.348]	[0, 0]	[0, 1]	[0, 1]	[0, 0]	0	0	0	997500
LD38641354.las	251033357.06	251033714.32	[-4194, 55]	[-25.164, 0.33]	[0, 0]	[0, 1]	[0, 1]	[0, 0]	0	0	0	920724
LD38641357.las	251033346.13	251033727.80	[-4191, 179]	[-25.146, 1.074]	[0, 0]	[0, 1]	[0, 1]	[0, 0]	0	0	0	915980
LD38641360.las	251033335.81	251033739.74	[-4193, 266]	[-25.158, 1.596]	[0, 0]	[0, 1]	[0, 1]	[0, 0]	0	0	0	665230
LD38641363.las	251033325.19	251033750.54	[-4193, 368]	[-25.158, 2.208]	[0, 0]	[0, 1]	[0, 1]	[0, 0]	0	0	29358	405555
LD38641366.las	251033314.24	251033762.18	[-4498, 502]	[-26.988, 3.012]	[0, 0]	[0, 1]	[0, 1]	[0, 0]	0	0	34562	309817
LD38641369.las	251033303.92	251033771.54	[-4462, 630]	[-26.772, 3.78]	[0, 0]	[0, 1]	[0, 1]	[0, 0]	0	0	0	46502
LD38641372.las	251033293.22	251033304.17	[-2527, 733]	[-15.162, 4.398]	[0, 0]	[0, 1]	[0, 0]	[0, 0]	0	0	0	0
LD38641375.las	251033282.23	251033293.75	[-2424, 835]	[-14.544, 5.01]	[0, 0]	[0, 1]	[0, 0]	[0, 0]	0	0	0	0
LD38641378.las	251033271.78	251033282.67	[-2330, 926]	[-13.98, 5.556]	[0, 0]	[0, 1]	[0, 0]	[0, 0]	0	0	0	0
LD38641381.las	251033261.03	251033272.10	[-2255, 1081]	[-13.53, 6.486]	[0, 0]	[0, 1]	[0, 0]	[0, 0]	0	0	0	0
LD38641384.las	251033250.50	251033261.36	[-2108, 1173]	[-12.648, 7.038]	[0, 0]	[0, 1]	[0, 0]	[0, 0]	0	0	0	0
LD38641387.las	251033239.94	251033250.98	[-2001, 1290]	[-12.006, 7.74]	[0, 0]	[0, 1]	[0, 0]	[0, 0]	0	0	0	0
LD38641390.las	251033229.17	251033240.25	[-1886, 1421]	[-11.316, 8.526]	[0, 0]	[0, 1]	[0, 0]	[0, 0]	0	0	0	0
LD38641393.las	251033217.91	251033229.61	[-1755, 1537]	[-10.53, 9.222]	[0, 0]	[0, 1]	[0, 0]	[0, 0]	0	0	0	0
LD38641396.las	251033207.48	251033218.38	[-1641, 1635]	[-9.846, 9.81]	[0, 0]	[0, 1]	[0, 0]	[0, 0]	0	0	0	0
LD38641399.las	251033197.19	251033207.87	[-1542, 1737]	[-9.252, 10.422]	[0, 0]	[0, 1]	[0, 0]	[0, 0]	0	0	0	0
LD38641402.las	251033186.32	251033197.55	[-1438, 1859]	[-8.628, 11.154]	[0, 0]	[0, 1]	[0, 0]	[0, 0]	0	0	0	0
LD38641405.las	251033175.07	251033186.69	[-1302, 1989]	[-7.812, 11.934]	[0, 0]	[0, 1]	[0, 0]	[0, 0]	0	0	0	0
LD38641408.las	251033164.77	251033175.46	[-1175, 2099]	[-7.05, 12.594]	[0, 0]	[0, 1]	[0, 0]	[0, 0]	0	0	0	0
LD38641411.las	251033153.98	251033165.10	[-1068, 2200]	[-6.408, 13.2]	[0, 0]	[0, 1]	[0, 0]	[0, 0]	0	0	0	0

DPH-1.3 Report on ASPRS LAS File Format (Tiled Data) - Informational - continued

File	GPS Time min	GPS Time max	Extended Scan Angle	Scan Angle Rank	Scanner Channel	Scan Direction	Edge of Flight Line	User Data	Counts for Synthetic	Key-points	Withheld	Overlap
LD38641414.las	251033142.82	251033154.34	[-957, 2335]	[-5.742, 14.01]	[0, 0]	[0, 1]	[0, 0]	[0, 0]	0	0	0	0
LD38641417.las	251033132.64	251033143.14	[-826, 2399]	[-4.956, 14.394]	[0, 0]	[0, 1]	[0, 0]	[0, 0]	0	0	0	0
LD38641420.las	251033121.71	251033133.11	[-754, 2499]	[-4.524, 14.994]	[0, 0]	[0, 1]	[0, 0]	[0, 0]	0	0	0	0
LD38641423.las	248973812.93	251033122.05	[-642, 4173]	[-3.852, 25.038]	[0, 0]	[0, 1]	[0, 1]	[0, 0]	0	0	0	64208
LD38641426.las	248973823.33	251033111.12	[-514, 4167]	[-3.084, 25.002]	[0, 0]	[0, 1]	[0, 1]	[0, 0]	0	0	0	338970
LD38641429.las	248973834.54	251033100.50	[-385, 4167]	[-2.31, 25.002]	[0, 0]	[0, 1]	[0, 1]	[0, 0]	0	0	0	418088
LD38641432.las	248973845.69	251033089.80	[-269, 4166]	[-1.614, 24.996]	[0, 0]	[0, 1]	[0, 1]	[0, 0]	0	0	0	631248
LD38641435.las	248973857.49	251033078.88	[-165, 4170]	[-0.99, 25.02]	[0, 0]	[0, 1]	[0, 1]	[0, 0]	0	0	0	842880
LD38641438.las	248973869.61	251033068.26	[-62, 4170]	[-0.372, 25.02]	[0, 0]	[0, 1]	[0, 1]	[0, 0]	0	0	0	1207905
LD38641441.las	248973881.22	251033057.74	[41, 4167]	[0.246, 25.002]	[0, 0]	[0, 1]	[0, 1]	[0, 0]	0	0	0	1028802
LD38641444.las	248973892.52	251033046.98	[164, 4166]	[0.984, 24.996]	[0, 0]	[0, 1]	[0, 1]	[0, 0]	0	0	0	1108815
LD38641447.las	248973903.86	251033036.02	[296, 4166]	[1.776, 24.996]	[0, 0]	[0, 1]	[0, 1]	[0, 0]	0	0	0	1260927
LD38641450.las	248973915.82	251033025.78	[399, 4166]	[2.394, 24.996]	[0, 0]	[0, 1]	[0, 1]	[0, 0]	0	0	0	1321073
LD38641453.las	248973927.32	251033015.15	[518, 4165]	[3.108, 24.99]	[0, 0]	[0, 1]	[0, 1]	[0, 0]	0	0	0	1421883
LD38641456.las	248973938.92	251033004.60	[629, 4169]	[3.774, 25.014]	[0, 0]	[0, 1]	[0, 1]	[0, 0]	0	0	0	1546345
LD38641459.las	248973950.64	251032993.85	[723, 4166]	[4.338, 24.996]	[0, 0]	[0, 1]	[0, 1]	[0, 0]	0	0	0	1619215
LD38641462.las	248973962.09	251032982.72	[854, 4165]	[5.124, 24.99]	[0, 0]	[0, 1]	[0, 1]	[0, 0]	0	0	0	1661448
LD38641465.las	248973973.15	251032972.08	[991, 4167]	[5.946, 25.002]	[0, 0]	[0, 1]	[0, 1]	[0, 0]	0	0	0	1947864
LD38641468.las	248973984.88	251032961.09	[1102, 4171]	[6.612, 25.026]	[0, 0]	[0, 1]	[0, 1]	[0, 0]	0	0	0	2142227
LD38641471.las	248973996.78	251032950.93	[1191, 4166]	[7.146, 24.996]	[0, 0]	[0, 1]	[0, 1]	[0, 0]	0	0	0	2534056
LD38641474.las	248974008.24	251032940.36	[1321, 4168]	[7.926, 25.008]	[0, 0]	[0, 1]	[0, 1]	[0, 0]	0	0	0	2391605
LD38641477.las	248974020.09	251032929.62	[1443, 4166]	[8.658, 24.996]	[0, 0]	[0, 1]	[0, 1]	[0, 0]	0	0	0	2330612
LD38641480.las	248974031.60	251032919.05	[1540, 4167]	[9.24, 25.002]	[0, 0]	[0, 1]	[0, 1]	[0, 0]	0	0	0	2396200
LD38641483.las	248974043.11	251032908.17	[1645, 4166]	[9.87, 24.996]	[0, 0]	[0, 1]	[0, 1]	[0, 0]	0	0	0	2437574
LD38641486.las	248974054.39	251032897.61	[1720, 4167]	[10.32, 25.002]	[0, 0]	[0, 1]	[0, 1]	[0, 0]	0	0	0	2814130
LD38641489.las	248974066.29	251032886.13	[1821, 4166]	[10.926, 24.996]	[0, 0]	[0, 1]	[0, 1]	[0, 0]	0	0	0	2534638
LD38641492.las	248974077.82	251032875.29	[1703, 4167]	[10.218, 25.002]	[0, 0]	[0, 1]	[0, 1]	[0, 0]	0	0	0	2319444
LD38641495.las	248974089.10	251032864.72	[1587, 4167]	[9.522, 25.002]	[0, 0]	[0, 1]	[0, 1]	[0, 0]	0	0	0	2313005
LD38641498.las	248974100.05	251032853.71	[1494, 4168]	[8.964, 25.008]	[0, 0]	[0, 1]	[0, 1]	[0, 0]	0	0	0	2314218
LD38641501.las	248974111.65	251032843.32	[1364, 4169]	[8.184, 25.014]	[0, 0]	[0, 1]	[0, 1]	[0, 0]	0	0	0	2860582
LD38641504.las	248974123.43	251032832.70	[1251, 4168]	[7.506, 25.008]	[0, 0]	[0, 1]	[0, 1]	[0, 0]	0	0	0	4023771
LD38641507.las	248974135.75	251032821.89	[1150, 4165]	[6.9, 24.99]	[0, 0]	[0, 1]	[0, 1]	[0, 0]	0	0	0	2758362
LD38641510.las	248974147.23	251032810.84	[1042, 4162]	[6.252, 24.972]	[0, 0]	[0, 1]	[0, 1]	[0, 0]	0	0	0	2565436
LD38641513.las	248974158.18	251032799.91	[935, 4157]	[5.61, 24.942]	[0, 0]	[0, 1]	[0, 1]	[0, 0]	0	0	0	2021750
LD38641516.las	248974170.31	251032789.05	[808, 4160]	[4.848, 24.96]	[0, 0]	[0, 1]	[0, 1]	[0, 0]	0	0	0	2182709
LD38641519.las	248974180.70	251032778.79	[651, 4156]	[3.906, 24.936]	[0, 0]	[0, 1]	[0, 1]	[0, 0]	0	0	0	1527181
LD38641522.las	248974192.09	251032767.74	[556, 4155]	[3.336, 24.93]	[0, 0]	[0, 1]	[0, 1]	[0, 0]	0	0	0	1326865
LD38641525.las	248974204.04	251032757.37	[448, 4159]	[2.688, 24.954]	[0, 0]	[0, 1]	[0, 1]	[0, 0]	0	0	0	1841115
LD38641528.las	248974215.83	251032745.96	[354, 4156]	[2.124, 24.936]	[0, 0]	[0, 1]	[0, 1]	[0, 0]	0	0	0	1152361
LD38641531.las	248974227.36	251032735.28	[228, 4157]	[1.368, 24.942]	[0, 0]	[0, 1]	[0, 1]	[0, 0]	0	0	0	1116700
LD38641534.las	248974238.61	251032724.56	[105, 4157]	[0.63, 24.942]	[0, 0]	[0, 1]	[0, 1]	[0, 0]	0	0	0	969951
LD38641537.las	248974250.20	251032714.06	[0, 4156]	[0, 24.936]	[0, 0]	[0, 1]	[0, 1]	[0, 0]	0	0	0	848870
LD38641540.las	248974261.36	251032703.10	[-122, 4154]	[-0.732, 24.924]	[0, 0]	[0, 1]	[0, 1]	[0, 0]	0	0	0	746482
LD38641543.las	248974273.06	251032692.50	[-234, 4158]	[-1.404, 24.948]	[0, 0]	[0, 1]	[0, 1]	[0, 0]	0	0	0	660431
LD38641546.las	248974285.28	251032681.60	[-361, 4156]	[-2.166, 24.936]	[0, 0]	[0, 1]	[0, 1]	[0, 0]	0	0	0	517067
LD38641549.las	248974296.53	251032670.21	[-495, 4155]	[-2.97, 24.93]	[0, 0]	[0, 1]	[0, 1]	[0, 0]	0	0	0	303561
LD38641552.las	248974308.13	251032660.05	[-610, 4154]	[-3.66, 24.924]	[0, 0]	[0, 1]	[0, 1]	[0, 0]	0	0	0	77025
LD38641555.las	248974318.71	251032649.19	[-708, 4140]	[-4.248, 24.84]	[0, 0]	[0, 1]	[0, 0]	[0, 0]	0	0	0	79
LD38641558.las	248974330.56	248974343.30	[-811, 2458]	[-4.866, 14.748]	[0, 0]	[0, 1]	[0, 0]	[0, 0]	0	0	0	0

DPH-1.3 Report on ASPRS LAS File Format (Tiled Data) - Informational - continued

File	GPS Time min	GPS Time max	Extended Scan Angle	Scan Angle Rank	Scanner Channel	Scan Direction	Edge of Flight Line	User Data	Counts for Synthetic	Key-points	Withheld	Overlap
LD38641561.las	248974342.35	248974354.83	[-924, 2362]	[-5.544, 14.172]	[0, 0]	[0, 1]	[0, 0]	[0, 0]	0	0	0	0
LD38641564.las	248974353.82	248974366.73	[-1040, 2248]	[-6.24, 13.488]	[0, 0]	[0, 1]	[0, 0]	[0, 0]	0	0	0	0
LD38641567.las	248974365.78	248974378.57	[-1142, 2138]	[-6.852, 12.828]	[0, 0]	[0, 1]	[0, 0]	[0, 0]	0	0	0	0
LD38641570.las	248974377.45	248974389.56	[-1293, 2045]	[-7.758, 12.27]	[0, 0]	[0, 1]	[0, 0]	[0, 0]	0	0	0	0
LD38641573.las	248974388.91	248974401.14	[-1391, 1894]	[-8.346, 11.364]	[0, 0]	[0, 1]	[0, 0]	[0, 0]	0	0	0	0
LD38641576.las	248974400.29	248974412.03	[-1492, 1799]	[-8.952, 10.794]	[0, 0]	[0, 1]	[0, 0]	[0, 0]	0	0	0	0
LD38641579.las	248974411.17	248974424.19	[-1608, 1698]	[-9.648, 10.188]	[0, 0]	[0, 1]	[0, 0]	[0, 0]	0	0	0	0
LD38641582.las	248974423.10	248974436.46	[-1723, 1574]	[-10.338, 9.444]	[0, 0]	[0, 1]	[0, 0]	[0, 0]	0	0	0	0
LD38641585.las	248974435.58	248974447.84	[-1817, 1449]	[-10.902, 8.694]	[0, 0]	[0, 1]	[0, 0]	[0, 0]	0	0	0	0
LD38641588.las	248974446.94	248974459.11	[-1919, 1337]	[-11.514, 8.022]	[0, 0]	[0, 1]	[0, 0]	[0, 0]	0	0	0	0
LD38641591.las	248974458.07	248974470.69	[-2048, 1199]	[-12.288, 7.194]	[0, 0]	[0, 1]	[0, 0]	[0, 0]	0	0	0	0
LD38641594.las	248974469.78	248974482.07	[-2118, 1058]	[-12.708, 6.348]	[0, 0]	[0, 1]	[0, 0]	[0, 0]	0	0	0	0
LD38641597.las	248974481.30	248974493.87	[-2205, 962]	[-13.23, 5.772]	[0, 0]	[0, 1]	[0, 0]	[0, 0]	0	0	0	0
LD38641600.las	248972326.22	248974505.46	[-4206, 853]	[-25.236, 5.118]	[0, 0]	[0, 1]	[0, 1]	[0, 0]	0	0	0	416
LD38641603.las	248972314.86	248974516.69	[-4185, 710]	[-25.11, 4.26]	[0, 0]	[0, 1]	[0, 1]	[0, 0]	0	0	0	122823
LD38641606.las	248972304.08	248974527.98	[-4201, 616]	[-25.206, 3.696]	[0, 0]	[0, 1]	[0, 1]	[0, 0]	0	0	0	561596
LD38641609.las	248972292.64	248974539.53	[-4202, 525]	[-25.212, 3.15]	[0, 0]	[0, 1]	[0, 1]	[0, 0]	0	0	0	674417
LD38641612.las	248972280.94	248974551.18	[-4201, 406]	[-25.206, 2.436]	[0, 0]	[0, 1]	[0, 1]	[0, 0]	0	0	0	838446
LD38641615.las	248972270.13	248974562.46	[-4201, 294]	[-25.206, 1.764]	[0, 0]	[0, 1]	[0, 1]	[0, 0]	0	0	0	650963
LD38641618.las	248972259.18	248974574.51	[-4201, 191]	[-25.206, 1.146]	[0, 0]	[0, 1]	[0, 1]	[0, 0]	0	0	0	858529
LD38641621.las	248972253.78	248974580.16	[-4201, 76]	[-25.206, 0.456]	[0, 0]	[0, 1]	[0, 1]	[0, 0]	0	0	0	461233
LD38671339.las	251033409.66	251033411.26	[-573, 2587]	[-3.438, 15.522]	[0, 0]	[0, 1]	[0, 0]	[0, 0]	0	0	0	0
LD38671342.las	248973497.25	251033409.98	[-558, 4168]	[-3.348, 25.008]	[0, 0]	[0, 1]	[0, 1]	[0, 0]	0	0	0	56680
LD38671345.las	248973508.45	251033399.63	[-445, 4168]	[-2.67, 25.008]	[0, 0]	[0, 1]	[0, 1]	[0, 0]	0	0	0	352527
LD38671348.las	248973519.84	251033389.16	[-356, 4170]	[-2.136, 25.02]	[0, 0]	[0, 1]	[0, 1]	[0, 0]	0	0	0	627109
LD38671351.las	248973531.88	251033378.43	[-234, 4170]	[-1.404, 25.02]	[0, 0]	[0, 1]	[0, 1]	[0, 0]	0	0	0	801750
LD38671354.las	248973543.79	251033367.71	[-106, 4164]	[-0.636, 24.984]	[0, 0]	[0, 1]	[0, 1]	[0, 0]	0	0	0	855712
LD38671357.las	248973555.75	251033357.05	[7, 4166]	[0.042, 24.996]	[0, 0]	[0, 1]	[0, 1]	[0, 0]	0	0	0	987593
LD38671360.las	248973567.83	251033346.12	[130, 4171]	[0.78, 25.026]	[0, 0]	[0, 1]	[0, 1]	[0, 0]	0	0	0	1048112
LD38671363.las	248973579.28	251033335.80	[217, 4167]	[1.302, 25.002]	[0, 0]	[0, 1]	[0, 1]	[0, 0]	0	0	0	1136454
LD38671366.las	248973590.58	251033325.18	[320, 4166]	[1.92, 24.996]	[0, 0]	[0, 1]	[0, 1]	[0, 0]	0	0	0	1188238
LD38671369.las	248973601.67	251033314.24	[454, 4166]	[2.724, 24.996]	[0, 0]	[0, 1]	[0, 1]	[0, 0]	0	0	0	1401736
LD38671372.las	248973613.91	251033303.91	[582, 4165]	[3.492, 24.99]	[0, 0]	[0, 1]	[0, 1]	[0, 0]	0	0	0	1440899
LD38671375.las	248973625.40	251033293.21	[685, 4166]	[4.11, 24.996]	[0, 0]	[0, 1]	[0, 1]	[0, 0]	0	0	0	1525956
LD38671378.las	248973636.69	251033282.22	[787, 4167]	[4.722, 25.002]	[0, 0]	[0, 1]	[0, 1]	[0, 0]	0	0	0	1617384
LD38671381.las	248973648.05	251033271.78	[877, 4165]	[5.262, 24.99]	[0, 0]	[0, 1]	[0, 1]	[0, 0]	0	0	0	1850328
LD38671384.las	248973660.01	251033261.02	[1033, 4170]	[6.198, 25.02]	[0, 0]	[0, 1]	[0, 1]	[0, 0]	0	0	0	1897503
LD38671387.las	248973671.41	251033250.49	[1125, 4166]	[6.75, 24.996]	[0, 0]	[0, 1]	[0, 1]	[0, 0]	0	0	0	2131768
LD38671390.las	248973683.11	251033239.93	[1242, 4166]	[7.452, 24.996]	[0, 0]	[0, 1]	[0, 1]	[0, 0]	0	0	0	2296351
LD38671393.las	248973694.79	251033229.16	[1372, 4167]	[8.232, 25.002]	[0, 0]	[0, 1]	[0, 1]	[0, 0]	0	0	0	2260844
LD38671396.las	248973705.90	251033217.90	[1489, 4167]	[8.934, 25.002]	[0, 0]	[0, 1]	[0, 1]	[0, 0]	0	0	0	2417341
LD38671399.las	248973717.97	251033207.47	[1587, 4171]	[9.522, 25.026]	[0, 0]	[0, 1]	[0, 1]	[0, 0]	0	0	0	2388257
LD38671402.las	248973729.64	251033197.18	[1688, 4170]	[10.128, 25.02]	[0, 0]	[0, 1]	[0, 1]	[0, 0]	0	0	0	2427479
LD38671405.las	248973741.55	251033186.32	[1811, 4166]	[10.866, 24.996]	[0, 0]	[0, 1]	[0, 1]	[0, 0]	0	0	0	2376959
LD38671408.las	248973752.88	251033175.07	[1777, 4165]	[10.662, 24.99]	[0, 0]	[0, 1]	[0, 1]	[0, 0]	0	0	0	2254387
LD38671411.las	248973764.14	251033164.76	[1660, 4167]	[9.96, 25.002]	[0, 0]	[0, 1]	[0, 1]	[0, 0]	0	0	0	2395428
LD38671414.las	248973775.95	251033153.97	[1564, 4165]	[9.384, 24.99]	[0, 0]	[0, 1]	[0, 1]	[0, 0]	0	0	0	2344501
LD38671417.las	248973787.42	251033142.81	[1451, 4166]	[8.706, 24.996]	[0, 0]	[0, 1]	[0, 1]	[0, 0]	0	0	0	2244169
LD38671420.las	248973799.08	251033132.63	[1335, 4164]	[8.01, 24.984]	[0, 0]	[0, 1]	[0, 1]	[0, 0]	0	0	0	2366158

DPH-1.3 Report on ASPRS LAS File Format (Tiled Data) - Informational - continued

File	GPS Time min	GPS Time max	Extended Scan Angle	Scan Angle Rank	Scanner Channel	Scan Direction	Edge of Flight Line	User Data	Counts for Synthetic	Key-points	Withheld	Overlap
LD38671423.las	248973810.49	251033121.70	[1188, 4164]	[7.128, 24.984]	[0, 0]	[0, 1]	[0, 1]	[0, 0]	0	0	0	2402059
LD38671426.las	248973822.58	251033110.63	[1085, 4157]	[6.51, 24.942]	[0, 0]	[0, 1]	[0, 1]	[0, 0]	0	0	0	1917344
LD38671429.las	248973833.92	251033100.21	[996, 4157]	[5.976, 24.942]	[0, 0]	[0, 1]	[0, 1]	[0, 0]	0	0	0	1771382
LD38671432.las	248973845.06	251033089.38	[884, 4159]	[5.304, 24.954]	[0, 0]	[0, 1]	[0, 1]	[0, 0]	0	0	0	1724064
LD38671435.las	248973856.74	251033078.40	[763, 4158]	[4.578, 24.948]	[0, 0]	[0, 1]	[0, 1]	[0, 0]	0	0	0	1512370
LD38671438.las	248973868.78	251033067.88	[633, 4157]	[3.798, 24.942]	[0, 0]	[0, 1]	[0, 1]	[0, 0]	0	0	0	1425387
LD38671441.las	248973880.48	251033057.38	[519, 4157]	[3.114, 24.942]	[0, 0]	[0, 1]	[0, 1]	[0, 0]	0	0	0	1324185
LD38671444.las	248973891.80	251033046.62	[413, 4159]	[2.478, 24.954]	[0, 0]	[0, 1]	[0, 1]	[0, 0]	0	0	0	1241184
LD38671447.las	248973903.16	251033035.65	[298, 4158]	[1.788, 24.948]	[0, 0]	[0, 1]	[0, 1]	[0, 0]	0	0	0	1079396
LD38671450.las	248973914.97	251033025.36	[169, 4157]	[1.014, 24.942]	[0, 0]	[0, 1]	[0, 1]	[0, 0]	0	0	0	1035286
LD38671453.las	248973926.54	251033014.72	[53, 4157]	[0.318, 24.942]	[0, 0]	[0, 1]	[0, 1]	[0, 0]	0	0	0	912605
LD38671456.las	248973938.04	251033004.18	[-66, 4156]	[-0.396, 24.936]	[0, 0]	[0, 1]	[0, 1]	[0, 0]	0	0	0	860526
LD38671459.las	248973949.90	251032993.29	[-164, 4160]	[-0.984, 24.96]	[0, 0]	[0, 1]	[0, 1]	[0, 0]	0	0	0	794622
LD38671462.las	248973961.32	251032982.41	[-269, 4156]	[-1.614, 24.936]	[0, 0]	[0, 1]	[0, 1]	[0, 0]	0	0	0	623460
LD38671465.las	248973972.31	251032971.76	[-393, 4157]	[-2.358, 24.942]	[0, 0]	[0, 1]	[0, 1]	[0, 0]	0	0	0	458029
LD38671468.las	248973983.90	251032960.63	[-516, 4158]	[-3.096, 24.948]	[0, 0]	[0, 1]	[0, 1]	[0, 0]	0	0	0	282436
LD38671471.las	248973995.88	251032950.57	[-635, 4159]	[-3.81, 24.954]	[0, 0]	[0, 1]	[0, 1]	[0, 0]	0	0	0	32380
LD38671474.las	248974007.25	248974020.09	[-747, 2501]	[-4.482, 15.006]	[0, 0]	[0, 1]	[0, 0]	[0, 0]	0	0	0	0
LD38671477.las	248974019.16	248974031.60	[-855, 2398]	[-5.13, 14.388]	[0, 0]	[0, 1]	[0, 0]	[0, 0]	0	0	0	0
LD38671480.las	248974030.71	248974043.10	[-962, 2295]	[-5.772, 13.77]	[0, 0]	[0, 1]	[0, 0]	[0, 0]	0	0	0	0
LD38671483.las	248974042.15	248974054.38	[-1070, 2197]	[-6.42, 13.182]	[0, 0]	[0, 1]	[0, 0]	[0, 0]	0	0	0	0
LD38671486.las	248974053.48	248974066.28	[-1180, 2095]	[-7.08, 12.57]	[0, 0]	[0, 1]	[0, 0]	[0, 0]	0	0	0	0
LD38671489.las	248974065.27	248974077.81	[-1309, 1989]	[-7.854, 11.934]	[0, 0]	[0, 1]	[0, 0]	[0, 0]	0	0	0	0
LD38671492.las	248974076.86	248974089.10	[-1434, 1870]	[-8.604, 11.22]	[0, 0]	[0, 1]	[0, 0]	[0, 0]	0	0	0	0
LD38671495.las	248974088.17	248974100.04	[-1551, 1751]	[-9.306, 10.506]	[0, 0]	[0, 1]	[0, 0]	[0, 0]	0	0	0	0
LD38671498.las	248974099.22	248974111.64	[-1630, 1633]	[-9.78, 9.798]	[0, 0]	[0, 1]	[0, 0]	[0, 0]	0	0	0	0
LD38671501.las	248974110.58	248974123.42	[-1750, 1542]	[-10.5, 9.252]	[0, 0]	[0, 1]	[0, 0]	[0, 0]	0	0	0	0
LD38671504.las	248974122.31	248974135.74	[-1876, 1413]	[-11.256, 8.478]	[0, 0]	[0, 1]	[0, 0]	[0, 0]	0	0	0	0
LD38671507.las	248974134.80	248974147.22	[-1978, 1299]	[-11.868, 7.794]	[0, 0]	[0, 1]	[0, 0]	[0, 0]	0	0	0	0
LD38671510.las	248974145.97	248974158.17	[-2088, 1199]	[-12.528, 7.194]	[0, 0]	[0, 1]	[0, 0]	[0, 0]	0	0	0	0
LD38671513.las	248974157.33	248974170.30	[-2192, 1090]	[-13.152, 6.54]	[0, 0]	[0, 1]	[0, 0]	[0, 0]	0	0	0	0
LD38671516.las	248974169.41	248974180.68	[-2315, 983]	[-13.89, 5.898]	[0, 0]	[0, 1]	[0, 0]	[0, 0]	0	0	0	0
LD38671519.las	248974179.59	248974192.08	[-2451, 855]	[-14.706, 5.13]	[0, 0]	[0, 1]	[0, 0]	[0, 0]	0	0	0	0
LD38671522.las	248974190.96	248974204.04	[-2537, 699]	[-15.222, 4.194]	[0, 0]	[0, 1]	[0, 0]	[0, 0]	0	0	0	0
LD38671525.las	248972595.08	248974215.82	[-4203, 605]	[-25.218, 3.63]	[0, 0]	[0, 1]	[0, 1]	[0, 0]	0	0	0	77081
LD38671528.las	248972583.83	248974227.36	[-4201, 496]	[-25.206, 2.976]	[0, 0]	[0, 1]	[0, 1]	[0, 0]	0	0	0	414764
LD38671531.las	248972572.91	248974238.61	[-4203, 401]	[-25.218, 2.406]	[0, 0]	[0, 1]	[0, 1]	[0, 0]	0	0	0	584189
LD38671534.las	248972562.13	248974250.19	[-4185, 276]	[-25.11, 1.656]	[0, 0]	[0, 1]	[0, 1]	[0, 0]	0	0	0	664960
LD38671537.las	248972551.86	248974261.35	[-4202, 153]	[-25.212, 0.918]	[0, 0]	[0, 1]	[0, 1]	[0, 0]	0	0	0	1154019
LD38671540.las	248972541.27	248974273.05	[-4201, 48]	[-25.206, 0.288]	[0, 0]	[0, 1]	[0, 1]	[0, 0]	0	0	0	1531665
LD38671543.las	248972530.01	248974285.28	[-4200, -74]	[-25.2, -0.444]	[0, 0]	[0, 1]	[0, 1]	[0, 0]	0	0	0	1166635
LD38671546.las	248972518.96	248974296.52	[-4203, -186]	[-25.218, -1.116]	[0, 0]	[0, 1]	[0, 1]	[0, 0]	0	0	0	1129680
LD38671549.las	248972508.10	248974308.12	[-4203, -312]	[-25.218, -1.872]	[0, 0]	[0, 1]	[0, 1]	[0, 0]	0	0	67939	1090362
LD38671552.las	248972497.46	248974318.70	[-4200, -447]	[-25.2, -2.682]	[0, 0]	[0, 1]	[0, 1]	[0, 0]	0	0	0	1219829
LD38671555.las	248972486.61	248974330.55	[-4201, -561]	[-25.206, -3.366]	[0, 0]	[0, 1]	[0, 1]	[0, 0]	0	0	0	1391250
LD38671558.las	248972476.38	248974342.34	[-4207, -660]	[-25.242, -3.96]	[0, 0]	[0, 1]	[0, 1]	[0, 0]	0	0	0	1445335
LD38671561.las	248972465.47	248974353.82	[-4201, -763]	[-25.206, -4.578]	[0, 0]	[0, 1]	[0, 1]	[0, 0]	0	0	0	1958355
LD38671564.las	248972454.62	248974365.76	[-4202, -876]	[-25.212, -5.256]	[0, 0]	[0, 1]	[0, 1]	[0, 0]	0	0	0	1758667
LD38671567.las	248972444.15	248974377.45	[-4203, -992]	[-25.218, -5.952]	[0, 0]	[0, 1]	[0, 1]	[0, 0]	0	0	0	1882348

DPH-1.3 Report on ASPRS LAS File Format (Tiled Data) - Informational - continued

File	GPS Time min	GPS Time max	Extended Scan Angle	Scan Angle Rank	Scanner Channel	Scan Direction	Edge of Flight Line	User Data	Counts for Synthetic	Key-points	Withheld	Overlap
LD38671570.las	248972433.93	248974388.91	[-4205, -1094]	[-25.23, -6.564]	[0, 0]	[0, 1]	[0, 1]	[0, 0]	0	0	2992	2027395
LD38671573.las	248972422.56	248974400.28	[-4207, -1246]	[-25.242, -7.476]	[0, 0]	[0, 1]	[0, 1]	[0, 0]	0	0	121501	2260716
LD38671576.las	248972411.53	248974411.16	[-4203, -1343]	[-25.218, -8.058]	[0, 0]	[0, 1]	[0, 1]	[0, 0]	0	0	0	2606818
LD38671579.las	248972400.92	248974423.10	[-4206, -1444]	[-25.236, -8.664]	[0, 0]	[0, 1]	[0, 1]	[0, 0]	0	0	0	2438414
LD38671582.las	248972390.30	248974435.57	[-4202, -1560]	[-25.212, -9.36]	[0, 0]	[0, 1]	[0, 1]	[0, 0]	0	0	0	2556654
LD38671585.las	248972379.83	248974446.94	[-4206, -1674]	[-25.236, -10.044]	[0, 0]	[0, 1]	[0, 1]	[0, 0]	0	0	0	2440892
LD38671588.las	248972368.98	248974458.07	[-4201, -1769]	[-25.206, -10.614]	[0, 0]	[0, 1]	[0, 1]	[0, 0]	0	0	0	2537720
LD38671591.las	248972358.68	248974469.76	[-4201, -1730]	[-25.206, -10.38]	[0, 0]	[0, 1]	[0, 1]	[0, 0]	0	0	0	2501366
LD38671594.las	248972347.17	248974481.29	[-4202, -1570]	[-25.212, -9.42]	[0, 0]	[0, 1]	[0, 1]	[0, 0]	0	0	0	2587494
LD38671597.las	248972335.97	248974492.87	[-4203, -1459]	[-25.218, -8.754]	[0, 0]	[0, 1]	[0, 1]	[0, 0]	0	0	0	2479520
LD38671600.las	248972325.72	248974504.41	[-4203, -1372]	[-25.218, -8.232]	[0, 0]	[0, 1]	[0, 1]	[0, 0]	0	0	0	2439040
LD38671603.las	248972314.88	248974515.89	[-4185, -1263]	[-25.11, -7.578]	[0, 0]	[0, 1]	[0, 1]	[0, 0]	0	0	0	2390259
LD38671606.las	248972304.10	248974526.94	[-4207, -1123]	[-25.242, -6.738]	[0, 0]	[0, 1]	[0, 1]	[0, 0]	0	0	0	2266574
LD38671609.las	248972292.56	248974538.70	[-4193, -1038]	[-25.158, -6.228]	[0, 0]	[0, 1]	[0, 1]	[0, 0]	0	0	0	2194503
LD38671612.las	248972280.88	248974550.29	[-4201, -957]	[-25.206, -5.742]	[0, 0]	[0, 1]	[0, 1]	[0, 0]	0	0	0	2392645
LD38671615.las	248972270.17	248974561.53	[-4202, -835]	[-25.212, -5.01]	[0, 0]	[0, 1]	[0, 1]	[0, 0]	0	0	0	1702133
LD38671618.las	248972259.19	248974573.48	[-4204, -709]	[-25.224, -4.254]	[0, 0]	[0, 1]	[0, 1]	[0, 0]	0	0	0	1689538
LD38671621.las	248972253.47	248974579.66	[-4184, -650]	[-25.104, -3.9]	[0, 0]	[0, 1]	[0, 1]	[0, 0]	0	0	0	873863
LD38701339.las	248973494.96	251033411.00	[1320, 4161]	[7.92, 24.966]	[0, 0]	[0, 1]	[0, 1]	[0, 0]	0	0	0	271315
LD38701342.las	248973496.25	251033409.66	[1186, 4167]	[7.116, 25.002]	[0, 0]	[0, 1]	[0, 1]	[0, 0]	0	0	0	2204218
LD38701345.las	248973507.79	251033399.31	[1067, 4158]	[6.402, 24.948]	[0, 0]	[0, 1]	[0, 1]	[0, 0]	0	0	0	1921408
LD38701348.las	248973518.92	251033388.85	[936, 4157]	[5.616, 24.942]	[0, 0]	[0, 1]	[0, 1]	[0, 0]	0	0	0	1811204
LD38701351.las	248973531.11	251033378.13	[826, 4156]	[4.956, 24.936]	[0, 0]	[0, 1]	[0, 1]	[0, 0]	0	0	0	1625428
LD38701354.las	248973543.27	251033367.38	[750, 4156]	[4.5, 24.936]	[0, 0]	[0, 1]	[0, 1]	[0, 0]	0	0	0	1476811
LD38701357.las	248973555.06	251033356.73	[616, 4160]	[3.696, 24.96]	[0, 0]	[0, 1]	[0, 1]	[0, 0]	0	0	0	1405821
LD38701360.las	248973567.03	251033345.88	[480, 4156]	[2.88, 24.936]	[0, 0]	[0, 1]	[0, 1]	[0, 0]	0	0	0	1238796
LD38701363.las	248973578.71	251033335.38	[374, 4157]	[2.244, 24.942]	[0, 0]	[0, 1]	[0, 1]	[0, 0]	0	0	0	1179980
LD38701366.las	248973590.01	251033324.81	[276, 4160]	[1.656, 24.96]	[0, 0]	[0, 1]	[0, 1]	[0, 0]	0	0	0	1104548
LD38701369.las	248973601.04	251033313.98	[161, 4159]	[0.966, 24.954]	[0, 0]	[0, 1]	[0, 1]	[0, 0]	0	0	0	941949
LD38701372.las	248973613.14	251033303.71	[27, 4157]	[0.162, 24.942]	[0, 0]	[0, 1]	[0, 1]	[0, 0]	0	0	0	914919
LD38701375.las	248973624.67	251033292.62	[-95, 4160]	[-0.57, 24.96]	[0, 0]	[0, 1]	[0, 1]	[0, 0]	0	0	0	791120
LD38701378.las	248973636.09	251033281.80	[-207, 4157]	[-1.242, 24.942]	[0, 0]	[0, 1]	[0, 1]	[0, 0]	0	0	0	683711
LD38701381.las	248973647.37	251033271.51	[-326, 4160]	[-1.956, 24.96]	[0, 0]	[0, 1]	[0, 1]	[0, 0]	0	0	0	588942
LD38701384.las	248973659.34	251033260.62	[-438, 4156]	[-2.628, 24.936]	[0, 0]	[0, 1]	[0, 1]	[0, 0]	0	0	0	368702
LD38701387.las	248973670.79	251033250.07	[-527, 4158]	[-3.162, 24.948]	[0, 0]	[0, 1]	[0, 1]	[0, 0]	0	0	0	215541
LD38701390.las	248973682.54	251033239.32	[-638, 4133]	[-3.828, 24.798]	[0, 0]	[0, 1]	[0, 0]	[0, 0]	0	0	0	28
LD38701393.las	248973694.09	248973705.89	[-768, 2504]	[-4.608, 15.024]	[0, 0]	[0, 1]	[0, 0]	[0, 0]	0	0	0	0
LD38701396.las	248973705.13	248973717.96	[-897, 2374]	[-5.382, 14.244]	[0, 0]	[0, 1]	[0, 0]	[0, 0]	0	0	0	0
LD38701399.las	248973717.22	248973729.63	[-1010, 2240]	[-6.06, 13.44]	[0, 0]	[0, 1]	[0, 0]	[0, 0]	0	0	0	0
LD38701402.las	248973729.13	248973741.55	[-1105, 2136]	[-6.63, 12.816]	[0, 0]	[0, 1]	[0, 0]	[0, 0]	0	0	0	0
LD38701405.las	248973740.88	248973752.88	[-1227, 2053]	[-7.362, 12.318]	[0, 0]	[0, 1]	[0, 0]	[0, 0]	0	0	0	0
LD38701408.las	248973752.21	248973764.13	[-1345, 1938]	[-8.07, 11.628]	[0, 0]	[0, 1]	[0, 0]	[0, 0]	0	0	0	0
LD38701411.las	248973763.53	248973775.93	[-1450, 1825]	[-8.7, 10.95]	[0, 0]	[0, 1]	[0, 0]	[0, 0]	0	0	0	0
LD38701414.las	248973775.33	248973787.41	[-1552, 1709]	[-9.312, 10.254]	[0, 0]	[0, 1]	[0, 0]	[0, 0]	0	0	0	0
LD38701417.las	248973786.74	248973799.08	[-1668, 1613]	[-10.008, 9.678]	[0, 0]	[0, 1]	[0, 0]	[0, 0]	0	0	0	0
LD38701420.las	248973798.38	248973810.49	[-1780, 1499]	[-10.68, 8.994]	[0, 0]	[0, 1]	[0, 0]	[0, 0]	0	0	0	0
LD38701423.las	248973809.70	248973822.57	[-1932, 1383]	[-11.592, 8.298]	[0, 0]	[0, 1]	[0, 0]	[0, 0]	0	0	0	0
LD38701426.las	248973821.77	248973833.91	[-2033, 1236]	[-12.198, 7.416]	[0, 0]	[0, 1]	[0, 0]	[0, 0]	0	0	0	0
LD38701429.las	248973833.38	248973845.05	[-2114, 1134]	[-12.684, 6.804]	[0, 0]	[0, 1]	[0, 0]	[0, 0]	0	0	0	0

DPH-1.3 Report on ASPRS LAS File Format (Tiled Data) - Informational - continued

File	GPS Time min	GPS Time max	Extended Scan Angle	Scan Angle Rank	Scanner Channel	Scan Direction	Edge of Flight Line	User Data	Counts for Synthetic	Key-points	Withheld	Overlap
LD38701432.las	248973844.44	248973856.74	[-2213, 1044]	[-13.278, 6.264]	[0, 0]	[0, 1]	[0, 0]	[0, 0]	0	0	0	0
LD38701435.las	248973855.98	248973868.77	[-2331, 932]	[-13.986, 5.592]	[0, 0]	[0, 1]	[0, 0]	[0, 0]	0	0	0	0
LD38701438.las	248973867.99	248973880.47	[-2490, 811]	[-14.94, 4.866]	[0, 0]	[0, 1]	[0, 0]	[0, 0]	0	0	0	0
LD38701441.las	248972895.02	248973891.79	[-4197, 681]	[-25.182, 4.086]	[0, 0]	[0, 1]	[0, 1]	[0, 0]	0	0	0	624
LD38701444.las	248972884.70	248973903.15	[-4201, 567]	[-25.206, 3.402]	[0, 0]	[0, 1]	[0, 1]	[0, 0]	0	0	0	131648
LD38701447.las	248972873.95	248973914.96	[-4185, 461]	[-25.11, 2.766]	[0, 0]	[0, 1]	[0, 1]	[0, 0]	0	0	0	355287
LD38701450.las	248972863.20	248973926.53	[-4203, 345]	[-25.218, 2.07]	[0, 0]	[0, 1]	[0, 1]	[0, 0]	0	0	0	661122
LD38701453.las	248972852.77	248973938.03	[-4199, 216]	[-25.194, 1.296]	[0, 0]	[0, 1]	[0, 1]	[0, 0]	0	0	0	891631
LD38701456.las	248972841.81	248973949.90	[-4202, 101]	[-25.212, 0.606]	[0, 0]	[0, 1]	[0, 1]	[0, 0]	0	0	0	1110943
LD38701459.las	248972830.54	248973961.31	[-4201, -18]	[-25.206, -0.108]	[0, 0]	[0, 1]	[0, 1]	[0, 0]	0	0	0	1009355
LD38701462.las	248972820.03	248973972.30	[-4201, -116]	[-25.206, -0.696]	[0, 0]	[0, 1]	[0, 1]	[0, 0]	0	0	0	1041584
LD38701465.las	248972809.48	248973983.89	[-4197, -221]	[-25.182, -1.326]	[0, 0]	[0, 1]	[0, 1]	[0, 0]	0	0	0	1896182
LD38701468.las	248972798.85	248973995.87	[-4205, -344]	[-25.23, -2.064]	[0, 0]	[0, 1]	[0, 1]	[0, 0]	0	0	0	1223267
LD38701471.las	248972787.82	248974007.24	[-4184, -468]	[-25.104, -2.808]	[0, 0]	[0, 1]	[0, 1]	[0, 0]	0	0	0	1336576
LD38701474.las	248972777.25	248974019.15	[-4185, -587]	[-25.11, -3.522]	[0, 0]	[0, 1]	[0, 1]	[0, 0]	0	0	0	1399055
LD38701477.las	248972766.14	248974030.71	[-4200, -699]	[-25.2, -4.194]	[0, 0]	[0, 1]	[0, 1]	[0, 0]	0	0	0	2199025
LD38701480.las	248972755.88	248974042.14	[-4201, -807]	[-25.206, -4.842]	[0, 0]	[0, 1]	[0, 1]	[0, 0]	0	0	0	1626912
LD38701483.las	248972745.35	248974053.47	[-4201, -914]	[-25.206, -5.484]	[0, 0]	[0, 1]	[0, 1]	[0, 0]	0	0	0	1732754
LD38701486.las	248972734.60	248974065.26	[-4186, -1021]	[-25.116, -6.126]	[0, 0]	[0, 1]	[0, 1]	[0, 0]	0	0	0	1898872
LD38701489.las	248972723.77	248974076.85	[-4189, -1132]	[-25.134, -6.792]	[0, 0]	[0, 1]	[0, 1]	[0, 0]	0	0	0	2152485
LD38701492.las	248972713.31	248974088.16	[-4202, -1261]	[-25.212, -7.566]	[0, 0]	[0, 1]	[0, 1]	[0, 0]	0	0	0	2359729
LD38701495.las	248972702.07	248974099.21	[-4201, -1385]	[-25.206, -8.31]	[0, 0]	[0, 1]	[0, 1]	[0, 0]	0	0	0	2957409
LD38701498.las	248972691.33	248974110.58	[-4207, -1503]	[-25.242, -9.018]	[0, 0]	[0, 1]	[0, 1]	[0, 0]	0	0	0	3551755
LD38701501.las	248972680.33	248974122.30	[-4205, -1580]	[-25.23, -9.48]	[0, 0]	[0, 1]	[0, 1]	[0, 0]	0	0	0	3389905
LD38701504.las	248972669.72	248974134.80	[-4201, -1702]	[-25.206, -10.212]	[0, 0]	[0, 1]	[0, 1]	[0, 0]	0	0	0	3738918
LD38701507.las	248972659.12	248974145.95	[-4196, -1827]	[-25.176, -10.962]	[0, 0]	[0, 1]	[0, 1]	[0, 0]	0	0	0	2460129
LD38701510.las	248972648.18	248974157.32	[-4202, -1773]	[-25.212, -10.638]	[0, 0]	[0, 1]	[0, 1]	[0, 0]	0	0	0	3301839
LD38701513.las	248972637.57	248974169.40	[-4202, -1652]	[-25.212, -9.912]	[0, 0]	[0, 1]	[0, 1]	[0, 0]	0	0	0	3554051
LD38701516.las	248972627.19	248974179.58	[-4202, -1543]	[-25.212, -9.258]	[0, 0]	[0, 1]	[0, 1]	[0, 0]	0	0	0	3394655
LD38701519.las	248972616.63	248974190.96	[-4202, -1447]	[-25.212, -8.682]	[0, 0]	[0, 1]	[0, 1]	[0, 0]	0	0	0	2505415
LD38701522.las	248972605.87	248974203.46	[-4200, -1339]	[-25.2, -8.034]	[0, 0]	[0, 1]	[0, 1]	[0, 0]	0	0	0	3294524
LD38701525.las	248972595.08	248974214.93	[-4206, -1198]	[-25.236, -7.188]	[0, 0]	[0, 1]	[0, 1]	[0, 0]	0	0	0	2852609
LD38701528.las	248972583.83	248974226.54	[-4207, -1051]	[-25.242, -6.306]	[0, 0]	[0, 1]	[0, 1]	[0, 0]	0	0	0	2063299
LD38701531.las	248972572.90	248974237.47	[-4203, -948]	[-25.218, -5.688]	[0, 0]	[0, 1]	[0, 1]	[0, 0]	0	0	0	1795653
LD38701534.las	248972562.13	248974249.28	[-4185, -838]	[-25.11, -5.028]	[0, 0]	[0, 1]	[0, 1]	[0, 0]	0	0	0	2724468
LD38701537.las	248972551.82	248974260.46	[-4203, -730]	[-25.218, -4.38]	[0, 0]	[0, 1]	[0, 1]	[0, 0]	0	0	0	2312545
LD38701540.las	248972541.30	248974272.13	[-4205, -623]	[-25.23, -3.738]	[0, 0]	[0, 1]	[0, 1]	[0, 0]	0	0	0	1934353
LD38701543.las	248972530.03	248974283.96	[-4184, -478]	[-25.104, -2.868]	[0, 0]	[0, 1]	[0, 1]	[0, 0]	0	0	0	2296404
LD38701546.las	248972518.93	248974295.21	[-4205, -377]	[-25.23, -2.262]	[0, 0]	[0, 1]	[0, 1]	[0, 0]	0	0	0	1420858
LD38701549.las	248972508.01	248974307.28	[-4200, -263]	[-25.2, -1.578]	[0, 0]	[0, 1]	[0, 1]	[0, 0]	0	0	0	1264308
LD38701552.las	248972497.51	248974317.89	[-4188, -152]	[-25.128, -0.912]	[0, 0]	[0, 1]	[0, 1]	[0, 0]	0	0	0	1005930
LD38701555.las	248972486.64	248974329.52	[-4206, -2]	[-25.236, -0.012]	[0, 0]	[0, 1]	[0, 1]	[0, 0]	0	0	0	1021505
LD38701558.las	248972476.35	248974341.39	[-4203, 85]	[-25.218, 0.51]	[0, 0]	[0, 1]	[0, 1]	[0, 0]	0	0	0	937519
LD38701561.las	248972465.54	248974352.68	[-4208, 190]	[-25.248, 1.14]	[0, 0]	[0, 1]	[0, 1]	[0, 0]	0	0	0	1011531
LD38701564.las	248972454.69	248974364.67	[-4185, 345]	[-25.11, 2.07]	[0, 0]	[0, 1]	[0, 1]	[0, 0]	0	0	0	701094
LD38701567.las	248972444.16	248974376.45	[-4202, 458]	[-25.212, 2.748]	[0, 0]	[0, 1]	[0, 1]	[0, 0]	0	0	0	835005
LD38701570.las	248972433.88	248974387.79	[-4205, 543]	[-25.23, 3.258]	[0, 0]	[0, 1]	[0, 1]	[0, 0]	0	0	0	326896
LD38701573.las	248972422.63	248974398.61	[-4189, 669]	[-25.134, 4.014]	[0, 0]	[0, 1]	[0, 1]	[0, 0]	0	0	0	56
LD38701576.las	248972411.58	248974403.54	[-4176, 810]	[-25.056, 4.86]	[0, 0]	[0, 1]	[0, 0]	[0, 0]	0	0	0	11

DPH-1.3 Report on ASPRS LAS File Format (Tiled Data) - Informational - continued

File	GPS Time min	GPS Time max	Extended Scan Angle	Scan Angle Rank	Scanner Channel	Scan Direction	Edge of Flight Line	User Data	Counts for Synthetic	Key-points	Withheld	Overlap
LD38701579.las	248972400.98	248972411.67	[-2346, 930]	[-14.076, 5.58]	[0, 0]	[0, 1]	[0, 0]	[0, 0]	0	0	0	0
LD38701582.las	248972390.33	248972401.12	[-2235, 1046]	[-13.41, 6.276]	[0, 0]	[0, 1]	[0, 0]	[0, 0]	0	0	0	0
LD38701585.las	248972379.78	248972390.39	[-2130, 1157]	[-12.78, 6.942]	[0, 0]	[0, 1]	[0, 0]	[0, 0]	0	0	0	0
LD38701588.las	248972368.98	248972379.82	[-2012, 1239]	[-12.072, 7.434]	[0, 0]	[0, 1]	[0, 0]	[0, 0]	0	0	0	0
LD38701591.las	248972358.77	248972368.99	[-1904, 1328]	[-11.424, 7.968]	[0, 0]	[0, 1]	[0, 0]	[0, 0]	0	0	0	0
LD38701594.las	248972347.19	248972358.88	[-1779, 1451]	[-10.674, 8.706]	[0, 0]	[0, 1]	[0, 0]	[0, 0]	0	0	0	0
LD38701597.las	248972335.95	248972347.21	[-1624, 1568]	[-9.744, 9.408]	[0, 0]	[0, 1]	[0, 0]	[0, 0]	0	0	0	0
LD38701600.las	248972325.68	248972335.96	[-1507, 1657]	[-9.042, 9.942]	[0, 0]	[0, 1]	[0, 0]	[0, 0]	0	0	0	0
LD38701603.las	248972315.09	248972325.72	[-1421, 1758]	[-8.526, 10.548]	[0, 0]	[0, 1]	[0, 0]	[0, 0]	0	0	0	0
LD38701606.las	248972304.17	248972315.27	[-1311, 1892]	[-7.866, 11.352]	[0, 0]	[0, 1]	[0, 0]	[0, 0]	0	0	0	0
LD38701609.las	248972292.52	248972304.29	[-1171, 1978]	[-7.026, 11.868]	[0, 0]	[0, 1]	[0, 0]	[0, 0]	0	0	0	0
LD38701612.las	248972280.85	248972292.56	[-1086, 2062]	[-6.516, 12.372]	[0, 0]	[0, 1]	[0, 0]	[0, 0]	0	0	0	0
LD38701615.las	248972270.41	248972280.87	[-1005, 2187]	[-6.03, 13.122]	[0, 0]	[0, 1]	[0, 0]	[0, 0]	0	0	0	0
LD38701618.las	248972020.11	248972270.70	[-884, 4129]	[-5.304, 24.774]	[0, 0]	[0, 1]	[0, 0]	[0, 0]	0	0	0	1
LD38701621.las	248972035.34	248972259.45	[-758, 4169]	[-4.548, 25.014]	[0, 0]	[0, 1]	[0, 1]	[0, 0]	0	0	0	987
LD38731339.las	248973494.19	248973496.24	[-1815, 1381]	[-10.89, 8.286]	[0, 0]	[0, 1]	[0, 0]	[0, 0]	0	0	0	0
LD38731342.las	248973495.48	248973507.79	[-1940, 1369]	[-11.64, 8.214]	[0, 0]	[0, 1]	[0, 0]	[0, 0]	0	0	0	0
LD38731345.las	248973507.09	248973518.92	[-2046, 1233]	[-12.276, 7.398]	[0, 0]	[0, 1]	[0, 0]	[0, 0]	0	0	0	0
LD38731348.las	248973518.06	248973531.10	[-2160, 1116]	[-12.96, 6.696]	[0, 0]	[0, 1]	[0, 0]	[0, 0]	0	0	0	0
LD38731351.las	248973530.27	248973543.27	[-2263, 984]	[-13.578, 5.904]	[0, 0]	[0, 1]	[0, 0]	[0, 0]	0	0	0	0
LD38731354.las	248973542.77	248973555.05	[-2359, 874]	[-14.154, 5.244]	[0, 0]	[0, 1]	[0, 0]	[0, 0]	0	0	0	0
LD38731357.las	248973197.91	248973567.02	[-4195, 798]	[-25.17, 4.788]	[0, 0]	[0, 1]	[0, 0]	[0, 0]	0	0	0	11
LD38731360.las	248973188.35	248973578.70	[-4181, 664]	[-25.086, 3.984]	[0, 0]	[0, 1]	[0, 0]	[0, 0]	0	0	0	131
LD38731363.las	248973175.96	248973590.00	[-4185, 528]	[-25.11, 3.168]	[0, 0]	[0, 1]	[0, 1]	[0, 0]	0	0	0	34957
LD38731366.las	248973164.60	248973601.03	[-4201, 422]	[-25.206, 2.532]	[0, 0]	[0, 1]	[0, 1]	[0, 0]	0	0	0	331796
LD38731369.las	248973154.07	248973613.13	[-4202, 324]	[-25.212, 1.944]	[0, 0]	[0, 1]	[0, 1]	[0, 0]	0	0	0	534866
LD38731372.las	248973142.88	248973624.67	[-4202, 209]	[-25.212, 1.254]	[0, 0]	[0, 1]	[0, 1]	[0, 0]	0	0	0	755784
LD38731375.las	248973132.14	248973636.08	[-4203, 74]	[-25.218, 0.444]	[0, 0]	[0, 1]	[0, 1]	[0, 0]	0	0	0	825470
LD38731378.las	248973121.48	248973647.36	[-4202, -47]	[-25.212, -0.282]	[0, 0]	[0, 1]	[0, 1]	[0, 0]	0	0	0	903529
LD38731381.las	248973110.88	248973659.33	[-4184, -159]	[-25.104, -0.954]	[0, 0]	[0, 1]	[0, 1]	[0, 0]	0	0	0	983064
LD38731384.las	248973100.09	248973670.78	[-4202, -277]	[-25.212, -1.662]	[0, 0]	[0, 1]	[0, 1]	[0, 0]	0	0	0	1092944
LD38731387.las	248973089.52	248973682.53	[-4204, -389]	[-25.224, -2.334]	[0, 0]	[0, 1]	[0, 1]	[0, 0]	0	0	0	1197876
LD38731390.las	248973078.81	248973694.08	[-4186, -479]	[-25.116, -2.874]	[0, 0]	[0, 1]	[0, 1]	[0, 0]	0	0	0	1286264
LD38731393.las	248973068.02	248973705.12	[-4201, -590]	[-25.206, -3.54]	[0, 0]	[0, 1]	[0, 1]	[0, 0]	0	0	0	1358447
LD38731396.las	248973056.96	248973717.21	[-4200, -720]	[-25.2, -4.32]	[0, 0]	[0, 1]	[0, 1]	[0, 0]	0	0	0	1623544
LD38731399.las	248973046.13	248973729.12	[-4203, -849]	[-25.218, -5.094]	[0, 0]	[0, 1]	[0, 1]	[0, 0]	0	0	0	1725035
LD38731402.las	248973035.60	248973740.87	[-4202, -962]	[-25.212, -5.772]	[0, 0]	[0, 1]	[0, 1]	[0, 0]	0	0	0	1765029
LD38731405.las	248973024.93	248973752.21	[-4202, -1056]	[-25.212, -6.336]	[0, 0]	[0, 1]	[0, 1]	[0, 0]	0	0	0	1926660
LD38731408.las	248973014.11	248973763.52	[-4184, -1179]	[-25.104, -7.074]	[0, 0]	[0, 1]	[0, 1]	[0, 0]	0	0	0	2281078
LD38731411.las	248973002.70	248973775.32	[-4204, -1296]	[-25.224, -7.776]	[0, 0]	[0, 1]	[0, 1]	[0, 0]	0	0	0	2549796
LD38731414.las	248972992.22	248973786.73	[-4203, -1402]	[-25.218, -8.412]	[0, 0]	[0, 1]	[0, 1]	[0, 0]	0	0	0	2359393
LD38731417.las	248972981.74	248973798.38	[-4200, -1504]	[-25.2, -9.024]	[0, 0]	[0, 1]	[0, 1]	[0, 0]	0	0	0	2473969
LD38731420.las	248972970.87	248973809.69	[-4202, -1619]	[-25.212, -9.714]	[0, 0]	[0, 1]	[0, 1]	[0, 0]	0	0	0	2391872
LD38731423.las	248972960.43	248973821.77	[-4204, -1731]	[-25.224, -10.386]	[0, 0]	[0, 1]	[0, 1]	[0, 0]	0	0	0	2392683
LD38731426.las	248972949.50	248973833.37	[-4203, -1840]	[-25.218, -11.04]	[0, 0]	[0, 1]	[0, 1]	[0, 0]	0	0	0	2403338
LD38731429.las	248972938.72	248973844.43	[-4202, -1746]	[-25.212, -10.476]	[0, 0]	[0, 1]	[0, 1]	[0, 0]	0	0	0	2287591
LD38731432.las	248972928.22	248973855.97	[-4202, -1643]	[-25.212, -9.858]	[0, 0]	[0, 1]	[0, 1]	[0, 0]	0	0	0	2359389
LD38731435.las	248972917.46	248973867.98	[-4203, -1522]	[-25.218, -9.132]	[0, 0]	[0, 1]	[0, 1]	[0, 0]	0	0	0	2490781
LD38731438.las	248972905.89	248973879.69	[-4200, -1381]	[-25.2, -8.286]	[0, 0]	[0, 1]	[0, 1]	[0, 0]	0	0	0	2536008

DPH-1.3 Report on ASPRS LAS File Format (Tiled Data) - Informational - continued

File	GPS Time min	GPS Time max	Extended Scan Angle	Scan Angle Rank	Scanner Channel	Scan Direction	Edge of Flight Line	User Data	Counts for Synthetic	Key-points	Withheld	Overlap
LD38731441.las	248972895.01	248973891.08	[-4203, -1276]	[-25.218, -7.656]	[0, 0]	[0, 1]	[0, 1]	[0, 0]	0	0	0	2472265
LD38731444.las	248972884.70	248973902.50	[-4192, -1189]	[-25.152, -7.134]	[0, 0]	[0, 1]	[0, 1]	[0, 0]	0	0	0	2274619
LD38731447.las	248972873.96	248973914.10	[-4202, -1063]	[-25.212, -6.378]	[0, 0]	[0, 1]	[0, 1]	[0, 0]	0	0	0	2079644
LD38731450.las	248972863.21	248973925.75	[-4183, -946]	[-25.098, -5.676]	[0, 0]	[0, 1]	[0, 1]	[0, 0]	0	0	0	2129125
LD38731453.las	248972852.77	248973937.21	[-4201, -834]	[-25.206, -5.004]	[0, 0]	[0, 1]	[0, 1]	[0, 0]	0	0	0	2020819
LD38731456.las	248972841.83	248973949.14	[-4194, -720]	[-25.164, -4.32]	[0, 0]	[0, 1]	[0, 1]	[0, 0]	0	0	0	1940371
LD38731459.las	248972830.57	248973960.55	[-4200, -595]	[-25.2, -3.57]	[0, 0]	[0, 1]	[0, 1]	[0, 0]	0	0	0	1490452
LD38731462.las	248972820.06	248973971.47	[-4202, -475]	[-25.212, -2.85]	[0, 0]	[0, 1]	[0, 1]	[0, 0]	0	0	0	1332211
LD38731465.las	248972809.52	248973982.90	[-4201, -350]	[-25.206, -2.1]	[0, 0]	[0, 1]	[0, 1]	[0, 0]	0	0	0	1844862
LD38731468.las	248972798.86	248973995.06	[-4184, -260]	[-25.104, -1.56]	[0, 0]	[0, 1]	[0, 1]	[0, 0]	0	0	0	1294647
LD38731471.las	248972787.85	248974006.27	[-4201, -147]	[-25.206, -0.882]	[0, 0]	[0, 1]	[0, 1]	[0, 0]	0	0	0	1099868
LD38731474.las	248972777.30	248974018.24	[-4201, -25]	[-25.206, -0.15]	[0, 0]	[0, 1]	[0, 1]	[0, 0]	0	0	0	1055978
LD38731477.las	248972766.14	248974029.83	[-4200, 109]	[-25.2, 0.654]	[0, 0]	[0, 1]	[0, 1]	[0, 0]	0	0	0	1241344
LD38731480.las	248972755.81	248974041.27	[-4204, 215]	[-25.224, 1.29]	[0, 0]	[0, 1]	[0, 1]	[0, 0]	0	0	0	826652
LD38731483.las	248972745.29	248974052.63	[-4200, 319]	[-25.2, 1.914]	[0, 0]	[0, 1]	[0, 1]	[0, 0]	0	0	0	655177
LD38731486.las	248972734.52	248974064.28	[-4203, 422]	[-25.218, 2.532]	[0, 0]	[0, 1]	[0, 1]	[0, 0]	0	0	0	525762
LD38731489.las	248972723.80	248974075.42	[-4200, 563]	[-25.2, 3.378]	[0, 0]	[0, 1]	[0, 1]	[0, 0]	0	0	0	258875
LD38731492.las	248972713.21	248974085.81	[-4181, 680]	[-25.086, 4.08]	[0, 0]	[0, 1]	[0, 0]	[0, 0]	0	0	0	89
LD38731495.las	248972701.98	248972713.30	[-2459, 792]	[-14.754, 4.752]	[0, 0]	[0, 1]	[0, 0]	[0, 0]	0	0	0	0
LD38731498.las	248972691.21	248972702.06	[-2353, 891]	[-14.118, 5.346]	[0, 0]	[0, 1]	[0, 0]	[0, 0]	0	0	0	0
LD38731501.las	248972680.37	248972691.32	[-2260, 1006]	[-13.56, 6.036]	[0, 0]	[0, 1]	[0, 0]	[0, 0]	0	0	0	0
LD38731504.las	248972669.69	248972680.44	[-2161, 1130]	[-12.966, 6.78]	[0, 0]	[0, 1]	[0, 0]	[0, 0]	0	0	0	0
LD38731507.las	248972659.08	248972669.71	[-2038, 1247]	[-12.228, 7.482]	[0, 0]	[0, 1]	[0, 0]	[0, 0]	0	0	0	0
LD38731510.las	248972648.10	248972659.11	[-1926, 1361]	[-11.556, 8.166]	[0, 0]	[0, 1]	[0, 0]	[0, 0]	0	0	0	0
LD38731513.las	248972637.57	248972648.17	[-1821, 1485]	[-10.926, 8.91]	[0, 0]	[0, 1]	[0, 0]	[0, 0]	0	0	0	0
LD38731516.las	248972627.13	248972637.60	[-1701, 1596]	[-10.206, 9.576]	[0, 0]	[0, 1]	[0, 0]	[0, 0]	0	0	0	0
LD38731519.las	248972616.55	248972627.18	[-1592, 1690]	[-9.552, 10.14]	[0, 0]	[0, 1]	[0, 0]	[0, 0]	0	0	0	0
LD38731522.las	248972605.87	248972616.62	[-1495, 1792]	[-8.97, 10.752]	[0, 0]	[0, 1]	[0, 0]	[0, 0]	0	0	0	0
LD38731525.las	248972595.19	248972605.88	[-1387, 1925]	[-8.322, 11.55]	[0, 0]	[0, 1]	[0, 0]	[0, 0]	0	0	0	0
LD38731528.las	248972583.91	248972595.31	[-1246, 2063]	[-7.476, 12.378]	[0, 0]	[0, 1]	[0, 0]	[0, 0]	0	0	0	0
LD38731531.las	248972572.89	248972584.00	[-1099, 2167]	[-6.594, 13.002]	[0, 0]	[0, 1]	[0, 0]	[0, 0]	0	0	0	0
LD38731534.las	248972562.16	248972572.89	[-996, 2277]	[-5.976, 13.662]	[0, 0]	[0, 1]	[0, 0]	[0, 0]	0	0	0	0
LD38731537.las	248972551.80	248972562.20	[-885, 2384]	[-5.31, 14.304]	[0, 0]	[0, 1]	[0, 0]	[0, 0]	0	0	0	0
LD38731540.las	248972541.38	248972551.82	[-778, 2476]	[-4.668, 14.856]	[0, 0]	[0, 1]	[0, 0]	[0, 0]	0	0	0	0
LD38731543.las	248971724.27	248972541.47	[-671, 4161]	[-4.026, 24.966]	[0, 0]	[0, 1]	[0, 1]	[0, 0]	0	0	0	28139
LD38731546.las	248971733.30	248972530.26	[-526, 4169]	[-3.156, 25.014]	[0, 0]	[0, 1]	[0, 1]	[0, 0]	0	0	0	442086
LD38731549.las	248971745.32	248972518.92	[-426, 4172]	[-2.556, 25.032]	[0, 0]	[0, 1]	[0, 1]	[0, 0]	0	0	0	571151
LD38731552.las	248971756.81	248972508.01	[-312, 4166]	[-1.872, 24.996]	[0, 0]	[0, 1]	[0, 1]	[0, 0]	0	0	0	706374
LD38731555.las	248971768.51	248972497.75	[-200, 4170]	[-1.2, 25.02]	[0, 0]	[0, 1]	[0, 1]	[0, 0]	0	0	0	919952
LD38731558.las	248971780.05	248972486.85	[-50, 4167]	[-0.3, 25.002]	[0, 0]	[0, 1]	[0, 1]	[0, 0]	0	0	0	1319952
LD38731561.las	248971791.52	248972476.34	[37, 4166]	[0.222, 24.996]	[0, 0]	[0, 1]	[0, 1]	[0, 0]	0	0	0	1307127
LD38731564.las	248971803.51	248972465.94	[142, 4168]	[0.852, 25.008]	[0, 0]	[0, 1]	[0, 1]	[0, 0]	0	0	0	1169809
LD38731567.las	248971815.33	248972455.01	[297, 4167]	[1.782, 25.002]	[0, 0]	[0, 1]	[0, 1]	[0, 0]	0	0	0	1239552
LD38731570.las	248971826.80	248972444.28	[410, 4173]	[2.46, 25.038]	[0, 0]	[0, 1]	[0, 1]	[0, 0]	0	0	0	1488463
LD38731573.las	248971839.64	248972433.87	[494, 4167]	[2.964, 25.002]	[0, 0]	[0, 1]	[0, 1]	[0, 0]	0	0	0	1410207
LD38731576.las	248971850.87	248972422.90	[621, 4169]	[3.726, 25.014]	[0, 0]	[0, 1]	[0, 1]	[0, 0]	0	0	0	1578216
LD38731579.las	248971862.87	248972411.81	[763, 4170]	[4.578, 25.02]	[0, 0]	[0, 1]	[0, 1]	[0, 0]	0	0	0	1664677
LD38731582.las	248971874.72	248972401.27	[882, 4169]	[5.292, 25.014]	[0, 0]	[0, 1]	[0, 1]	[0, 0]	0	0	0	1835990
LD38731585.las	248971886.65	248972390.48	[998, 4168]	[5.988, 25.008]	[0, 0]	[0, 1]	[0, 1]	[0, 0]	0	0	0	1959761

DPH-1.3 Report on ASPRS LAS File Format (Tiled Data) - Informational - continued

File	GPS Time min	GPS Time max	Extended Scan Angle	Scan Angle Rank	Scanner Channel	Scan Direction	Edge of Flight Line	User Data	Counts for Synthetic	Key-points	Withheld	Overlap
LD38731588.las	248971898.15	248972379.78	[1108, 4170]	[6.648, 25.02]	[0, 0]	[0, 1]	[0, 1]	[0, 0]	0	0	0	2195943
LD38731591.las	248971909.93	248972369.03	[1190, 4168]	[7.14, 25.008]	[0, 0]	[0, 1]	[0, 1]	[0, 0]	0	0	0	2317572
LD38731594.las	248971921.67	248972358.99	[1280, 4170]	[7.68, 25.02]	[0, 0]	[0, 1]	[0, 1]	[0, 0]	0	0	0	2575551
LD38731597.las	248971933.29	248972347.26	[1402, 4169]	[8.412, 25.014]	[0, 0]	[0, 1]	[0, 1]	[0, 0]	0	0	0	3329145
LD38731600.las	248971944.98	248972335.95	[1516, 4168]	[9.096, 25.008]	[0, 0]	[0, 1]	[0, 1]	[0, 0]	0	0	0	2401360
LD38731603.las	248971956.44	248972325.68	[1609, 4172]	[9.654, 25.032]	[0, 0]	[0, 1]	[0, 1]	[0, 0]	0	0	0	2903622
LD38731606.las	248971968.01	248972315.41	[1709, 4174]	[10.254, 25.044]	[0, 0]	[0, 1]	[0, 1]	[0, 0]	0	0	0	2662014
LD38731609.las	248971980.79	248972304.43	[1676, 4170]	[10.056, 25.02]	[0, 0]	[0, 1]	[0, 1]	[0, 0]	0	0	0	2791133
LD38731612.las	248971992.01	248972292.51	[1580, 4166]	[9.48, 24.996]	[0, 0]	[0, 1]	[0, 1]	[0, 0]	0	0	0	2766581
LD38731615.las	248972002.81	248972280.84	[1454, 4177]	[8.724, 25.062]	[0, 0]	[0, 1]	[0, 1]	[0, 0]	0	0	0	2492633
LD38731618.las	248972015.15	248972270.93	[1354, 4166]	[8.124, 24.996]	[0, 0]	[0, 1]	[0, 1]	[0, 0]	0	0	0	2589700
LD38731621.las	248972027.20	248972259.57	[1299, 4165]	[7.794, 24.99]	[0, 0]	[0, 1]	[0, 1]	[0, 0]	0	0	0	1551537
LD38761339.las	248973261.40	248973495.47	[-4186, -1752]	[-25.116, -10.512]	[0, 0]	[0, 1]	[0, 1]	[0, 0]	0	0	0	287829
LD38761342.las	248973250.45	248973507.08	[-4204, -1766]	[-25.224, -10.596]	[0, 0]	[0, 1]	[0, 1]	[0, 0]	0	0	0	3180485
LD38761345.las	248973240.05	248973518.05	[-4200, -1866]	[-25.2, -11.196]	[0, 0]	[0, 1]	[0, 1]	[0, 0]	0	0	0	3063097
LD38761348.las	248973229.32	248973530.26	[-4202, -1743]	[-25.212, -10.458]	[0, 0]	[0, 1]	[0, 1]	[0, 0]	0	0	0	2786721
LD38761351.las	248973218.43	248973542.75	[-4200, -1623]	[-25.2, -9.738]	[0, 0]	[0, 1]	[0, 1]	[0, 0]	0	0	0	2808075
LD38761354.las	248973207.39	248973554.41	[-4205, -1487]	[-25.23, -8.922]	[0, 0]	[0, 1]	[0, 1]	[0, 0]	0	0	0	2476756
LD38761357.las	248973197.01	248973566.24	[-4201, -1377]	[-25.206, -8.262]	[0, 0]	[0, 1]	[0, 1]	[0, 0]	0	0	0	2396781
LD38761360.las	248973186.71	248973578.06	[-4202, -1302]	[-25.212, -7.812]	[0, 0]	[0, 1]	[0, 1]	[0, 0]	0	0	0	2251493
LD38761363.las	248973175.96	248973589.48	[-4186, -1214]	[-25.116, -7.284]	[0, 0]	[0, 1]	[0, 1]	[0, 0]	0	0	0	2205060
LD38761366.las	248973164.62	248973600.48	[-4203, -1084]	[-25.218, -6.504]	[0, 0]	[0, 1]	[0, 1]	[0, 0]	0	0	0	1968629
LD38761369.las	248973154.09	248973612.41	[-4204, -927]	[-25.224, -5.562]	[0, 0]	[0, 1]	[0, 1]	[0, 0]	0	0	0	1844236
LD38761372.las	248973142.89	248973623.97	[-4198, -805]	[-25.188, -4.83]	[0, 0]	[0, 1]	[0, 1]	[0, 0]	0	0	0	1677895
LD38761375.las	248973132.16	248973635.49	[-4185, -697]	[-25.11, -4.182]	[0, 0]	[0, 1]	[0, 1]	[0, 0]	0	0	0	1526582
LD38761378.las	248973121.50	248973646.62	[-4201, -605]	[-25.206, -3.63]	[0, 0]	[0, 1]	[0, 1]	[0, 0]	0	0	0	1309893
LD38761381.las	248973110.95	248973658.64	[-4183, -492]	[-25.098, -2.952]	[0, 0]	[0, 1]	[0, 1]	[0, 0]	0	0	0	1404310
LD38761384.las	248973100.19	248973670.18	[-4184, -337]	[-25.104, -2.022]	[0, 0]	[0, 1]	[0, 1]	[0, 0]	0	0	0	1244191
LD38761387.las	248973089.58	248973681.99	[-4201, -229]	[-25.206, -1.374]	[0, 0]	[0, 1]	[0, 1]	[0, 0]	0	0	0	1092512
LD38761390.las	248973078.91	248973693.40	[-4201, -127]	[-25.206, -0.762]	[0, 0]	[0, 1]	[0, 1]	[0, 0]	0	0	0	1048143
LD38761393.las	248973068.12	248973704.24	[-4200, -13]	[-25.2, -0.078]	[0, 0]	[0, 1]	[0, 1]	[0, 0]	0	0	0	892999
LD38761396.las	248973057.09	248973716.48	[-4199, 116]	[-25.194, 0.696]	[0, 0]	[0, 1]	[0, 1]	[0, 0]	0	0	0	961048
LD38761399.las	248973046.21	248973728.62	[-4185, 228]	[-25.11, 1.368]	[0, 0]	[0, 1]	[0, 1]	[0, 0]	0	0	0	803033
LD38761402.las	248973035.71	248973740.22	[-4204, 333]	[-25.224, 1.998]	[0, 0]	[0, 1]	[0, 1]	[0, 0]	0	0	0	659081
LD38761405.las	248973025.06	248973751.55	[-4200, 463]	[-25.2, 2.778]	[0, 0]	[0, 1]	[0, 1]	[0, 0]	0	0	0	462605
LD38761408.las	248973014.28	248973761.68	[-4183, 590]	[-25.098, 3.54]	[0, 0]	[0, 1]	[0, 1]	[0, 0]	0	0	0	133680
LD38761411.las	248973002.77	248973769.81	[-4174, 709]	[-25.044, 4.254]	[0, 0]	[0, 1]	[0, 0]	[0, 0]	0	0	0	44
LD38761414.las	248972992.31	248973002.90	[-2429, 797]	[-14.574, 4.782]	[0, 0]	[0, 1]	[0, 0]	[0, 0]	0	0	0	0
LD38761417.las	248972981.85	248972992.47	[-2349, 909]	[-14.094, 5.454]	[0, 0]	[0, 1]	[0, 0]	[0, 0]	0	0	0	0
LD38761420.las	248972971.00	248972982.04	[-2242, 1043]	[-13.452, 6.258]	[0, 0]	[0, 1]	[0, 0]	[0, 0]	0	0	0	0
LD38761423.las	248972960.58	248972971.21	[-2118, 1159]	[-12.708, 6.954]	[0, 0]	[0, 1]	[0, 0]	[0, 0]	0	0	0	0
LD38761426.las	248972949.61	248972960.80	[-2001, 1269]	[-12.006, 7.614]	[0, 0]	[0, 1]	[0, 0]	[0, 0]	0	0	0	0
LD38761429.las	248972938.79	248972949.79	[-1887, 1370]	[-11.322, 8.22]	[0, 0]	[0, 1]	[0, 0]	[0, 0]	0	0	0	0
LD38761432.las	248972928.40	248972938.89	[-1794, 1469]	[-10.764, 8.814]	[0, 0]	[0, 1]	[0, 0]	[0, 0]	0	0	0	0
LD38761435.las	248972917.73	248972928.61	[-1692, 1591]	[-10.152, 9.546]	[0, 0]	[0, 1]	[0, 0]	[0, 0]	0	0	0	0
LD38761438.las	248972906.16	248972917.96	[-1570, 1721]	[-9.42, 10.326]	[0, 0]	[0, 1]	[0, 0]	[0, 0]	0	0	0	0
LD38761441.las	248972895.10	248972906.44	[-1430, 1833]	[-8.58, 10.998]	[0, 0]	[0, 1]	[0, 0]	[0, 0]	0	0	0	0
LD38761444.las	248972884.77	248972895.21	[-1324, 1926]	[-7.944, 11.556]	[0, 0]	[0, 1]	[0, 0]	[0, 0]	0	0	0	0
LD38761447.las	248972874.25	248972884.87	[-1239, 2039]	[-7.434, 12.234]	[0, 0]	[0, 1]	[0, 0]	[0, 0]	0	0	0	0

DPH-1.3 Report on ASPRS LAS File Format (Tiled Data) - Informational - continued

File	GPS Time min	GPS Time max	Extended Scan Angle	Scan Angle Rank	Scanner Channel	Scan Direction	Edge of Flight Line	User Data	Counts for Synthetic	Key-points	Withheld	Overlap
LD38761450.las	248972863.30	248972874.58	[-1113, 2154]	[-6.678, 12.924]	[0, 0]	[0, 1]	[0, 0]	[0, 0]	0	0	0	0
LD38761453.las	248972852.86	248972863.41	[-994, 2261]	[-5.964, 13.566]	[0, 0]	[0, 1]	[0, 0]	[0, 0]	0	0	0	0
LD38761456.las	248972841.91	248972852.98	[-883, 2358]	[-5.298, 14.148]	[0, 0]	[0, 1]	[0, 0]	[0, 0]	0	0	0	0
LD38761459.las	248971403.52	248972842.02	[-769, 4151]	[-4.614, 24.906]	[0, 0]	[0, 1]	[0, 0]	[0, 0]	0	0	0	49
LD38761462.las	248971407.38	248972830.91	[-641, 4165]	[-3.846, 24.99]	[0, 0]	[0, 1]	[0, 1]	[0, 0]	0	0	0	43145
LD38761465.las	248971418.67	248972820.27	[-523, 4171]	[-3.138, 25.026]	[0, 0]	[0, 1]	[0, 1]	[0, 0]	0	0	0	358895
LD38761468.las	248971430.24	248972809.82	[-398, 4172]	[-2.388, 25.032]	[0, 0]	[0, 1]	[0, 1]	[0, 0]	0	0	0	519523
LD38761471.las	248971440.92	248972798.96	[-309, 4170]	[-1.854, 25.02]	[0, 0]	[0, 1]	[0, 1]	[0, 0]	0	0	0	1110623
LD38761474.las	248971453.03	248972787.99	[-196, 4168]	[-1.176, 25.008]	[0, 0]	[0, 1]	[0, 1]	[0, 0]	0	0	0	943472
LD38761477.las	248971465.19	248972777.56	[-72, 4170]	[-0.432, 25.02]	[0, 0]	[0, 1]	[0, 1]	[0, 0]	0	0	0	1245522
LD38761480.las	248971477.17	248972766.18	[61, 4170]	[0.366, 25.02]	[0, 0]	[0, 1]	[0, 1]	[0, 0]	0	0	0	1117545
LD38761483.las	248971488.78	248972755.81	[168, 4166]	[1.008, 24.996]	[0, 0]	[0, 1]	[0, 1]	[0, 0]	0	0	0	1172475
LD38761486.las	248971500.33	248972745.28	[271, 4167]	[1.626, 25.002]	[0, 0]	[0, 1]	[0, 1]	[0, 0]	0	0	0	1559565
LD38761489.las	248971512.24	248972734.52	[374, 4165]	[2.244, 24.99]	[0, 0]	[0, 1]	[0, 1]	[0, 0]	0	0	0	1443845
LD38761492.las	248971524.13	248972723.95	[515, 4172]	[3.09, 25.032]	[0, 0]	[0, 1]	[0, 1]	[0, 0]	0	0	0	1417672
LD38761495.las	248971535.49	248972713.21	[632, 4166]	[3.792, 24.996]	[0, 0]	[0, 1]	[0, 1]	[0, 0]	0	0	0	1543496
LD38761498.las	248971546.92	248972701.98	[744, 4166]	[4.464, 24.996]	[0, 0]	[0, 1]	[0, 1]	[0, 0]	0	0	0	1917800
LD38761501.las	248971558.26	248972691.20	[842, 4166]	[5.052, 24.996]	[0, 0]	[0, 1]	[0, 1]	[0, 0]	0	0	0	2251632
LD38761504.las	248971569.92	248972680.54	[958, 4165]	[5.748, 24.99]	[0, 0]	[0, 1]	[0, 1]	[0, 0]	0	0	0	1918085
LD38761507.las	248971581.77	248972669.69	[1082, 4171]	[6.492, 25.026]	[0, 0]	[0, 1]	[0, 1]	[0, 0]	0	0	0	2175501
LD38761510.las	248971593.23	248972659.07	[1198, 4171]	[7.188, 25.026]	[0, 0]	[0, 1]	[0, 1]	[0, 0]	0	0	0	2613869
LD38761513.las	248971604.30	248972648.09	[1312, 4177]	[7.872, 25.062]	[0, 0]	[0, 1]	[0, 1]	[0, 0]	0	0	0	3290581
LD38761516.las	248971615.99	248972637.66	[1436, 4171]	[8.616, 25.026]	[0, 0]	[0, 1]	[0, 1]	[0, 0]	0	0	0	3034641
LD38761519.las	248971627.54	248972627.13	[1548, 4169]	[9.288, 25.014]	[0, 0]	[0, 1]	[0, 1]	[0, 0]	0	0	0	2406296
LD38761522.las	248971639.30	248972616.54	[1641, 4169]	[9.846, 25.014]	[0, 0]	[0, 1]	[0, 1]	[0, 0]	0	0	0	2310325
LD38761525.las	248971650.14	248972605.95	[1745, 4174]	[10.47, 25.044]	[0, 0]	[0, 1]	[0, 1]	[0, 0]	0	0	0	2437306
LD38761528.las	248971661.98	248972595.39	[1749, 4175]	[10.494, 25.05]	[0, 0]	[0, 1]	[0, 1]	[0, 0]	0	0	0	2478940
LD38761531.las	248971673.63	248972584.11	[1629, 4174]	[9.774, 25.044]	[0, 0]	[0, 1]	[0, 1]	[0, 0]	0	0	0	2508338
LD38761534.las	248971685.83	248972572.91	[1531, 4168]	[9.186, 25.008]	[0, 0]	[0, 1]	[0, 1]	[0, 0]	0	0	0	2380534
LD38761537.las	248971697.39	248972562.24	[1419, 4171]	[8.514, 25.026]	[0, 0]	[0, 1]	[0, 1]	[0, 0]	0	0	0	2379976
LD38761540.las	248971709.20	248972551.79	[1295, 4169]	[7.77, 25.014]	[0, 0]	[0, 1]	[0, 1]	[0, 0]	0	0	0	2636249
LD38761543.las	248971720.03	248972541.54	[1192, 4172]	[7.152, 25.032]	[0, 0]	[0, 1]	[0, 1]	[0, 0]	0	0	0	4105386
LD38761546.las	248971732.31	248972530.34	[1073, 4166]	[6.438, 24.996]	[0, 0]	[0, 1]	[0, 1]	[0, 0]	0	0	0	3490405
LD38761549.las	248971744.19	248972518.92	[943, 4183]	[5.658, 25.098]	[0, 0]	[0, 1]	[0, 1]	[0, 0]	0	0	0	1883758
LD38761552.las	248971755.91	248972507.94	[841, 4167]	[5.046, 25.002]	[0, 0]	[0, 1]	[0, 1]	[0, 0]	0	0	0	1631265
LD38761555.las	248971767.62	248972497.84	[732, 4167]	[4.392, 25.002]	[0, 0]	[0, 1]	[0, 1]	[0, 0]	0	0	0	1762818
LD38761558.las	248971779.10	248972486.92	[610, 4165]	[3.66, 24.99]	[0, 0]	[0, 1]	[0, 1]	[0, 0]	0	0	0	1986049
LD38761561.las	248971790.61	248972476.32	[506, 4168]	[3.036, 25.008]	[0, 0]	[0, 1]	[0, 1]	[0, 0]	0	0	0	1730200
LD38761564.las	248971802.54	248972466.00	[381, 4176]	[2.286, 25.056]	[0, 0]	[0, 1]	[0, 1]	[0, 0]	0	0	0	1253869
LD38761567.las	248971814.33	248972455.06	[245, 4165]	[1.47, 24.99]	[0, 0]	[0, 1]	[0, 1]	[0, 0]	0	0	0	1116311
LD38761570.las	248971825.67	248972444.31	[122, 4164]	[0.732, 24.984]	[0, 0]	[0, 1]	[0, 1]	[0, 0]	0	0	0	1021455
LD38761573.las	248971838.75	248972433.86	[24, 4170]	[0.144, 25.02]	[0, 0]	[0, 1]	[0, 1]	[0, 0]	0	0	0	1008674
LD38761576.las	248971849.89	248972422.94	[-92, 4167]	[-0.552, 25.002]	[0, 0]	[0, 1]	[0, 1]	[0, 0]	0	0	0	895586
LD38761579.las	248971861.85	248972411.85	[-219, 4167]	[-1.314, 25.002]	[0, 0]	[0, 1]	[0, 1]	[0, 0]	0	0	0	718815
LD38761582.las	248971873.76	248972401.30	[-356, 4167]	[-2.136, 25.002]	[0, 0]	[0, 1]	[0, 1]	[0, 0]	0	0	0	611984
LD38761585.las	248971885.72	248972390.48	[-478, 4167]	[-2.868, 25.002]	[0, 0]	[0, 1]	[0, 1]	[0, 0]	0	0	0	480333
LD38761588.las	248971897.13	248972379.78	[-583, 4166]	[-3.498, 24.996]	[0, 0]	[0, 1]	[0, 1]	[0, 0]	0	0	0	407965
LD38761591.las	248971909.06	248972369.03	[-669, 4166]	[-4.014, 24.996]	[0, 0]	[0, 1]	[0, 1]	[0, 0]	0	0	0	182640
LD38761594.las	248971920.89	248972358.99	[-784, 4165]	[-4.704, 24.99]	[0, 0]	[0, 1]	[0, 1]	[0, 0]	0	0	0	740

DPH-1.3 Report on ASPRS LAS File Format (Tiled Data) - Informational - continued

File	GPS Time min	GPS Time max	Extended Scan Angle	Scan Angle Rank	Scanner Channel	Scan Direction	Edge of Flight Line	User Data	Counts for Synthetic	Key-points	Withheld	Overlap
LD38761597.las	248971932.46	248972346.98	[-874, 4157]	[-5.244, 24.942]	[0, 0]	[0, 1]	[0, 1]	[0, 0]	0	0	0	59
LD38761600.las	248971944.00	248971956.43	[-1007, 2192]	[-6.042, 13.152]	[0, 0]	[0, 1]	[0, 0]	[0, 0]	0	0	0	0
LD38761603.las	248971955.56	248971967.99	[-1124, 2057]	[-6.744, 12.342]	[0, 0]	[0, 1]	[0, 0]	[0, 0]	0	0	0	0
LD38761606.las	248971967.17	248971980.78	[-1238, 1943]	[-7.428, 11.658]	[0, 0]	[0, 1]	[0, 0]	[0, 0]	0	0	0	0
LD38761609.las	248971979.96	248971992.01	[-1358, 1830]	[-8.148, 10.98]	[0, 0]	[0, 1]	[0, 0]	[0, 0]	0	0	0	0
LD38761612.las	248971991.32	248972002.79	[-1454, 1725]	[-8.724, 10.35]	[0, 0]	[0, 1]	[0, 0]	[0, 0]	0	0	0	0
LD38761615.las	248972001.90	248972015.14	[-1578, 1628]	[-9.468, 9.768]	[0, 0]	[0, 1]	[0, 0]	[0, 0]	0	0	0	0
LD38761618.las	248972014.32	248972027.20	[-1689, 1502]	[-10.134, 9.012]	[0, 0]	[0, 1]	[0, 0]	[0, 0]	0	0	0	0
LD38761621.las	248972026.33	248972034.98	[-1760, 1403]	[-10.56, 8.418]	[0, 0]	[0, 1]	[0, 0]	[0, 0]	0	0	0	0
LD38791339.las	248973261.44	248973262.73	[-2123, 1047]	[-12.738, 6.282]	[0, 0]	[0, 1]	[0, 0]	[0, 0]	0	0	0	0
LD38791342.las	248973250.56	248973261.52	[-2114, 1146]	[-12.684, 6.876]	[0, 0]	[0, 1]	[0, 0]	[0, 0]	0	0	0	0
LD38791345.las	248973240.22	248973250.71	[-2026, 1259]	[-12.156, 7.554]	[0, 0]	[0, 1]	[0, 0]	[0, 0]	0	0	0	0
LD38791348.las	248973229.56	248973240.44	[-1915, 1373]	[-11.49, 8.238]	[0, 0]	[0, 1]	[0, 0]	[0, 0]	0	0	0	0
LD38791351.las	248973218.65	248973229.84	[-1791, 1503]	[-10.746, 9.018]	[0, 0]	[0, 1]	[0, 0]	[0, 0]	0	0	0	0
LD38791354.las	248973207.65	248973218.96	[-1670, 1631]	[-10.02, 9.786]	[0, 0]	[0, 1]	[0, 0]	[0, 0]	0	0	0	0
LD38791357.las	248973197.16	248973207.95	[-1535, 1747]	[-9.21, 10.482]	[0, 0]	[0, 1]	[0, 0]	[0, 0]	0	0	0	0
LD38791360.las	248973186.82	248973197.37	[-1425, 1834]	[-8.55, 11.004]	[0, 0]	[0, 1]	[0, 0]	[0, 0]	0	0	0	0
LD38791363.las	248973176.21	248973186.95	[-1350, 1916]	[-8.1, 11.496]	[0, 0]	[0, 1]	[0, 0]	[0, 0]	0	0	0	0
LD38791366.las	248973164.95	248973176.48	[-1263, 2045]	[-7.578, 12.27]	[0, 0]	[0, 1]	[0, 0]	[0, 0]	0	0	0	0
LD38791369.las	248973154.43	248973165.32	[-1133, 2170]	[-6.798, 13.02]	[0, 0]	[0, 1]	[0, 0]	[0, 0]	0	0	0	0
LD38791372.las	248973143.11	248973154.79	[-976, 2303]	[-5.856, 13.818]	[0, 0]	[0, 1]	[0, 0]	[0, 0]	0	0	0	0
LD38791375.las	248973132.32	248973143.35	[-853, 2421]	[-5.118, 14.526]	[0, 0]	[0, 1]	[0, 0]	[0, 0]	0	0	0	0
LD38791378.las	248973121.66	248973132.50	[-745, 2499]	[-4.47, 14.994]	[0, 0]	[0, 1]	[0, 0]	[0, 0]	0	0	0	0
LD38791381.las	248971090.07	248973121.81	[-654, 4167]	[-3.924, 25.002]	[0, 0]	[0, 1]	[0, 1]	[0, 0]	0	0	0	28907
LD38791384.las	248971100.98	248973111.56	[-540, 4167]	[-3.24, 25.002]	[0, 0]	[0, 1]	[0, 1]	[0, 0]	0	0	0	269615
LD38791387.las	248971112.50	248973100.99	[-386, 4166]	[-2.316, 24.996]	[0, 0]	[0, 1]	[0, 1]	[0, 0]	0	0	0	576815
LD38791390.las	248971125.14	248973090.01	[-278, 4165]	[-1.668, 24.99]	[0, 0]	[0, 1]	[0, 1]	[0, 0]	0	0	0	657626
LD38791393.las	248971136.54	248973079.48	[-175, 4170]	[-1.05, 25.02]	[0, 0]	[0, 1]	[0, 1]	[0, 0]	0	0	0	783486
LD38791396.las	248971148.35	248973068.61	[-60, 4166]	[-0.36, 24.996]	[0, 0]	[0, 1]	[0, 1]	[0, 0]	0	0	0	973616
LD38791399.las	248971160.41	248973057.77	[68, 4173]	[0.408, 25.038]	[0, 0]	[0, 1]	[0, 1]	[0, 0]	0	0	0	1048416
LD38791402.las	248971172.08	248973046.81	[180, 4169]	[1.08, 25.014]	[0, 0]	[0, 1]	[0, 1]	[0, 0]	0	0	0	1208653
LD38791405.las	248971183.80	248973036.23	[286, 4166]	[1.716, 24.996]	[0, 0]	[0, 1]	[0, 1]	[0, 0]	0	0	0	1273712
LD38791408.las	248971195.45	248973025.62	[415, 4165]	[2.49, 24.99]	[0, 0]	[0, 1]	[0, 1]	[0, 0]	0	0	0	1419553
LD38791411.las	248971207.26	248973014.94	[541, 4166]	[3.246, 24.996]	[0, 0]	[0, 1]	[0, 1]	[0, 0]	0	0	0	1519202
LD38791414.las	248971219.06	248973003.03	[660, 4175]	[3.96, 25.05]	[0, 0]	[0, 1]	[0, 1]	[0, 0]	0	0	0	1587069
LD38791417.las	248971230.66	248972992.65	[750, 4167]	[4.5, 25.002]	[0, 0]	[0, 1]	[0, 1]	[0, 0]	0	0	0	1740961
LD38791420.las	248971242.59	248972982.24	[860, 4165]	[5.16, 24.99]	[0, 0]	[0, 1]	[0, 1]	[0, 0]	0	0	0	1893847
LD38791423.las	248971254.26	248972971.50	[996, 4167]	[5.976, 25.002]	[0, 0]	[0, 1]	[0, 1]	[0, 0]	0	0	0	1868116
LD38791426.las	248971265.72	248972961.06	[1111, 4167]	[6.666, 25.002]	[0, 0]	[0, 1]	[0, 1]	[0, 0]	0	0	0	2095878
LD38791429.las	248971277.20	248972950.01	[1220, 4167]	[7.32, 25.002]	[0, 0]	[0, 1]	[0, 1]	[0, 0]	0	0	0	2488675
LD38791432.las	248971289.57	248972939.01	[1322, 4169]	[7.932, 25.014]	[0, 0]	[0, 1]	[0, 1]	[0, 0]	0	0	0	2223642
LD38791435.las	248971300.37	248972928.84	[1421, 4169]	[8.526, 25.014]	[0, 0]	[0, 1]	[0, 1]	[0, 0]	0	0	0	2414934
LD38791438.las	248971312.07	248972918.20	[1544, 4168]	[9.264, 25.008]	[0, 0]	[0, 1]	[0, 1]	[0, 0]	0	0	0	2561981
LD38791441.las	248971324.44	248972906.74	[1673, 4167]	[10.038, 25.002]	[0, 0]	[0, 1]	[0, 1]	[0, 0]	0	0	0	2424009
LD38791444.las	248971336.01	248972895.33	[1785, 4166]	[10.71, 24.996]	[0, 0]	[0, 1]	[0, 1]	[0, 0]	0	0	0	2576811
LD38791447.las	248971347.51	248972884.96	[1767, 4170]	[10.602, 25.02]	[0, 0]	[0, 1]	[0, 1]	[0, 0]	0	0	0	2388655
LD38791450.las	248971359.31	248972874.85	[1668, 4167]	[10.008, 25.002]	[0, 0]	[0, 1]	[0, 1]	[0, 0]	0	0	0	2459492
LD38791453.las	248971370.63	248972863.52	[1552, 4167]	[9.312, 25.002]	[0, 0]	[0, 1]	[0, 1]	[0, 0]	0	0	0	2449358
LD38791456.las	248971382.68	248972853.09	[1422, 4169]	[8.532, 25.014]	[0, 0]	[0, 1]	[0, 1]	[0, 0]	0	0	0	2416452

DPH-1.3 Report on ASPRS LAS File Format (Tiled Data) - Informational - continued

File	GPS Time min	GPS Time max	Extended Scan Angle	Scan Angle Rank	Scanner Channel	Scan Direction	Edge of Flight Line	User Data	Counts for Synthetic	Key-points	Withheld	Overlap
LD38791459.las	248971393.55	248972842.10	[1313, 4176]	[7.878, 25.056]	[0, 0]	[0, 1]	[0, 1]	[0, 0]	0	0	0	2764264
LD38791462.las	248971405.32	248972831.04	[1205, 4166]	[7.23, 24.996]	[0, 0]	[0, 1]	[0, 1]	[0, 0]	0	0	0	2528825
LD38791465.las	248971417.66	248972820.35	[1084, 4167]	[6.504, 25.002]	[0, 0]	[0, 1]	[0, 1]	[0, 0]	0	0	0	2051340
LD38791468.las	248971429.36	248972809.94	[951, 4167]	[5.706, 25.002]	[0, 0]	[0, 1]	[0, 1]	[0, 0]	0	0	0	1860058
LD38791471.las	248971440.00	248972799.00	[856, 4167]	[5.136, 25.002]	[0, 0]	[0, 1]	[0, 1]	[0, 0]	0	0	0	2135769
LD38791474.las	248971452.26	248972788.03	[738, 4167]	[4.428, 25.002]	[0, 0]	[0, 1]	[0, 1]	[0, 0]	0	0	0	1889640
LD38791477.las	248971463.87	248972777.63	[608, 4170]	[3.648, 25.02]	[0, 0]	[0, 1]	[0, 1]	[0, 0]	0	0	0	1571902
LD38791480.las	248971476.22	248972766.20	[490, 4169]	[2.94, 25.014]	[0, 0]	[0, 1]	[0, 1]	[0, 0]	0	0	0	1319669
LD38791483.las	248971487.97	248972755.76	[390, 4167]	[2.34, 25.002]	[0, 0]	[0, 1]	[0, 1]	[0, 0]	0	0	0	1232658
LD38791486.las	248971499.47	248972745.24	[275, 4165]	[1.65, 24.99]	[0, 0]	[0, 1]	[0, 1]	[0, 0]	0	0	0	1917841
LD38791489.las	248971511.01	248972734.47	[159, 4171]	[0.954, 25.026]	[0, 0]	[0, 1]	[0, 1]	[0, 0]	0	0	0	1215948
LD38791492.las	248971523.09	248972723.98	[15, 4165]	[0.09, 24.99]	[0, 0]	[0, 1]	[0, 1]	[0, 0]	0	0	0	972381
LD38791495.las	248971534.61	248972713.14	[-92, 4165]	[-0.552, 24.99]	[0, 0]	[0, 1]	[0, 1]	[0, 0]	0	0	0	924802
LD38791498.las	248971546.07	248972701.91	[-193, 4166]	[-1.158, 24.996]	[0, 0]	[0, 1]	[0, 1]	[0, 0]	0	0	0	745278
LD38791501.las	248971557.41	248972691.10	[-294, 4169]	[-1.764, 25.014]	[0, 0]	[0, 1]	[0, 1]	[0, 0]	0	0	0	666517
LD38791504.las	248971568.95	248972680.54	[-423, 4172]	[-2.538, 25.032]	[0, 0]	[0, 1]	[0, 1]	[0, 0]	0	0	0	520208
LD38791507.las	248971580.69	248972669.69	[-573, 4166]	[-3.438, 24.996]	[0, 0]	[0, 1]	[0, 1]	[0, 0]	0	0	0	326937
LD38791510.las	248971592.26	248972659.05	[-693, 4165]	[-4.158, 24.99]	[0, 0]	[0, 1]	[0, 1]	[0, 0]	0	0	0	29282
LD38791513.las	248971603.56	248971615.98	[-766, 2464]	[-4.596, 14.784]	[0, 0]	[0, 1]	[0, 0]	[0, 0]	0	0	0	0
LD38791516.las	248971615.03	248971627.52	[-901, 2391]	[-5.406, 14.346]	[0, 0]	[0, 1]	[0, 0]	[0, 0]	0	0	0	0
LD38791519.las	248971626.50	248971639.29	[-1029, 2262]	[-6.174, 13.572]	[0, 0]	[0, 1]	[0, 0]	[0, 0]	0	0	0	0
LD38791522.las	248971638.19	248971650.13	[-1158, 2137]	[-6.948, 12.822]	[0, 0]	[0, 1]	[0, 0]	[0, 0]	0	0	0	0
LD38791525.las	248971649.29	248971661.97	[-1266, 2019]	[-7.596, 12.114]	[0, 0]	[0, 1]	[0, 0]	[0, 0]	0	0	0	0
LD38791528.las	248971661.09	248971673.62	[-1375, 1908]	[-8.25, 11.448]	[0, 0]	[0, 1]	[0, 0]	[0, 0]	0	0	0	0
LD38791531.las	248971672.82	248971685.82	[-1492, 1797]	[-8.952, 10.782]	[0, 0]	[0, 1]	[0, 0]	[0, 0]	0	0	0	0
LD38791534.las	248971684.78	248971697.39	[-1595, 1677]	[-9.57, 10.062]	[0, 0]	[0, 1]	[0, 0]	[0, 0]	0	0	0	0
LD38791537.las	248971696.61	248971709.20	[-1714, 1579]	[-10.284, 9.474]	[0, 0]	[0, 1]	[0, 0]	[0, 0]	0	0	0	0
LD38791540.las	248971708.20	248971720.02	[-1840, 1467]	[-11.04, 8.802]	[0, 0]	[0, 1]	[0, 0]	[0, 0]	0	0	0	0
LD38791543.las	248971719.21	248971732.30	[-1927, 1343]	[-11.562, 8.058]	[0, 0]	[0, 1]	[0, 0]	[0, 0]	0	0	0	0
LD38791546.las	248971730.90	248971744.18	[-2044, 1241]	[-12.264, 7.446]	[0, 0]	[0, 1]	[0, 0]	[0, 0]	0	0	0	0
LD38791549.las	248971743.19	248971755.90	[-2180, 1121]	[-13.08, 6.726]	[0, 0]	[0, 1]	[0, 0]	[0, 0]	0	0	0	0
LD38791552.las	248971754.99	248971767.62	[-2280, 991]	[-13.68, 5.946]	[0, 0]	[0, 1]	[0, 0]	[0, 0]	0	0	0	0
LD38791555.las	248971766.74	248971779.08	[-2387, 889]	[-14.322, 5.334]	[0, 0]	[0, 1]	[0, 0]	[0, 0]	0	0	0	0
LD38791558.las	248971778.16	248971790.60	[-2499, 780]	[-14.994, 4.68]	[0, 0]	[0, 1]	[0, 0]	[0, 0]	0	0	0	0
LD38791561.las	248969892.58	248971802.54	[-4201, 658]	[-25.206, 3.948]	[0, 0]	[0, 1]	[0, 1]	[0, 0]	0	0	0	712
LD38791564.las	248969880.49	248971814.32	[-4184, 554]	[-25.104, 3.324]	[0, 0]	[0, 1]	[0, 1]	[0, 0]	0	0	0	208304
LD38791567.las	248969869.50	248971825.66	[-4200, 429]	[-25.2, 2.574]	[0, 0]	[0, 1]	[0, 1]	[0, 0]	0	0	0	493168
LD38791570.las	248969859.24	248971838.74	[-4200, 293]	[-25.2, 1.758]	[0, 0]	[0, 1]	[0, 1]	[0, 0]	0	0	0	676864
LD38791573.las	248969848.50	248971849.88	[-4183, 169]	[-25.098, 1.014]	[0, 0]	[0, 1]	[0, 1]	[0, 0]	0	0	0	568823
LD38791576.las	248969838.08	248971861.84	[-4203, 73]	[-25.218, 0.438]	[0, 0]	[0, 1]	[0, 1]	[0, 0]	0	0	0	840863
LD38791579.las	248969826.51	248971873.75	[-4203, -44]	[-25.218, -0.264]	[0, 0]	[0, 1]	[0, 1]	[0, 0]	0	0	0	1033126
LD38791582.las	248969816.14	248971885.71	[-4184, -172]	[-25.104, -1.032]	[0, 0]	[0, 1]	[0, 1]	[0, 0]	0	0	0	1021114
LD38791585.las	248969805.91	248971897.13	[-4206, -308]	[-25.236, -1.848]	[0, 0]	[0, 1]	[0, 1]	[0, 0]	0	0	0	1093309
LD38791588.las	248969794.57	248971909.05	[-4185, -430]	[-25.11, -2.58]	[0, 0]	[0, 1]	[0, 1]	[0, 0]	0	0	0	1318807
LD38791591.las	248969784.13	248971920.88	[-4187, -535]	[-25.122, -3.21]	[0, 0]	[0, 1]	[0, 1]	[0, 0]	0	0	0	1344490
LD38791594.las	248969773.55	248971932.46	[-4202, -621]	[-25.212, -3.726]	[0, 0]	[0, 1]	[0, 1]	[0, 0]	0	0	0	1468195
LD38791597.las	248969762.64	248971944.00	[-4199, -736]	[-25.194, -4.416]	[0, 0]	[0, 1]	[0, 1]	[0, 0]	0	0	0	1619276
LD38791600.las	248969751.27	248971955.55	[-4201, -826]	[-25.206, -4.956]	[0, 0]	[0, 1]	[0, 1]	[0, 0]	0	0	0	1786500
LD38791603.las	248969740.30	248971967.16	[-4204, -959]	[-25.224, -5.754]	[0, 0]	[0, 1]	[0, 1]	[0, 0]	0	0	0	1855205

DPH-1.3 Report on ASPRS LAS File Format (Tiled Data) - Informational - continued

File	GPS Time min	GPS Time max	Extended Scan Angle	Scan Angle Rank	Scanner Channel	Scan Direction	Edge of Flight Line	User Data	Counts for Synthetic	Key-points	Withheld	Overlap
LD38791606.las	248969729.85	248971979.95	[-4201, -1076]	[-25.206, -6.456]	[0, 0]	[0, 1]	[0, 1]	[0, 0]	0	0	0	1958099
LD38791609.las	248969718.54	248971991.31	[-4204, -1190]	[-25.224, -7.14]	[0, 0]	[0, 1]	[0, 1]	[0, 0]	0	0	0	2180018
LD38791612.las	248969707.93	248972001.89	[-4202, -1309]	[-25.212, -7.854]	[0, 0]	[0, 1]	[0, 1]	[0, 0]	0	0	0	2335530
LD38791615.las	248969697.15	248972014.31	[-4204, -1405]	[-25.224, -8.43]	[0, 0]	[0, 1]	[0, 1]	[0, 0]	0	0	0	2722670
LD38791618.las	248969685.63	248972026.33	[-4200, -1530]	[-25.2, -9.18]	[0, 0]	[0, 1]	[0, 1]	[0, 0]	0	0	0	2745889
LD38791621.las	248969678.43	248972034.57	[-4200, -1640]	[-25.2, -9.84]	[0, 0]	[0, 1]	[0, 1]	[0, 0]	0	0	0	2106782
LD38821339.las	248970932.81	248973262.93	[987, 4159]	[5.922, 24.954]	[0, 0]	[0, 1]	[0, 1]	[0, 0]	0	0	0	189484
LD38821342.las	248970934.00	248973261.63	[998, 4165]	[5.988, 24.99]	[0, 0]	[0, 1]	[0, 1]	[0, 0]	0	0	0	1868640
LD38821345.las	248970945.42	248973250.88	[1097, 4165]	[6.582, 24.99]	[0, 0]	[0, 1]	[0, 1]	[0, 0]	0	0	0	2102140
LD38821348.las	248970957.73	248973240.68	[1211, 4169]	[7.266, 25.014]	[0, 0]	[0, 1]	[0, 1]	[0, 0]	0	0	0	2340691
LD38821351.las	248970970.10	248973230.17	[1324, 4176]	[7.944, 25.056]	[0, 0]	[0, 1]	[0, 1]	[0, 0]	0	0	0	2564070
LD38821354.las	248970981.69	248973219.27	[1453, 4166]	[8.718, 24.996]	[0, 0]	[0, 1]	[0, 1]	[0, 0]	0	0	0	2612766
LD38821357.las	248970993.90	248973208.23	[1583, 4169]	[9.498, 25.014]	[0, 0]	[0, 1]	[0, 1]	[0, 0]	0	0	0	2325023
LD38821360.las	248971005.38	248973197.57	[1698, 4171]	[10.188, 25.026]	[0, 0]	[0, 1]	[0, 1]	[0, 0]	0	0	0	2393379
LD38821363.las	248971017.62	248973187.10	[1785, 4168]	[10.71, 25.008]	[0, 0]	[0, 1]	[0, 1]	[0, 0]	0	0	0	2311461
LD38821366.las	248971028.48	248973176.73	[1785, 4170]	[10.71, 25.02]	[0, 0]	[0, 1]	[0, 1]	[0, 0]	0	0	0	2461049
LD38821369.las	248971040.48	248973165.64	[1674, 4170]	[10.044, 25.02]	[0, 0]	[0, 1]	[0, 1]	[0, 0]	0	0	0	2540297
LD38821372.las	248971053.33	248973155.07	[1566, 4171]	[9.396, 25.026]	[0, 0]	[0, 1]	[0, 1]	[0, 0]	0	0	0	2468989
LD38821375.las	248971065.29	248973143.52	[1476, 4168]	[8.856, 25.008]	[0, 0]	[0, 1]	[0, 1]	[0, 0]	0	0	0	2290799
LD38821378.las	248971076.56	248973132.64	[1326, 4168]	[7.956, 25.008]	[0, 0]	[0, 1]	[0, 1]	[0, 0]	0	0	0	2365916
LD38821381.las	248971088.48	248973121.92	[1196, 4169]	[7.176, 25.014]	[0, 0]	[0, 1]	[0, 1]	[0, 0]	0	0	0	2229520
LD38821384.las	248971100.16	248973111.73	[1084, 4169]	[6.504, 25.014]	[0, 0]	[0, 1]	[0, 1]	[0, 0]	0	0	0	2027425
LD38821387.las	248971111.60	248973101.22	[968, 4168]	[5.808, 25.008]	[0, 0]	[0, 1]	[0, 1]	[0, 0]	0	0	0	1912365
LD38821390.las	248971124.28	248973090.13	[851, 4166]	[5.106, 24.996]	[0, 0]	[0, 1]	[0, 1]	[0, 0]	0	0	0	1568508
LD38821393.las	248971135.63	248973079.62	[735, 4168]	[4.41, 25.008]	[0, 0]	[0, 1]	[0, 1]	[0, 0]	0	0	0	1561012
LD38821396.las	248971147.51	248973068.73	[629, 4171]	[3.774, 25.026]	[0, 0]	[0, 1]	[0, 1]	[0, 0]	0	0	0	1521714
LD38821399.las	248971159.59	248973057.91	[497, 4166]	[2.982, 24.996]	[0, 0]	[0, 1]	[0, 1]	[0, 0]	0	0	0	1370722
LD38821402.las	248971171.11	248973046.94	[374, 4166]	[2.244, 24.996]	[0, 0]	[0, 1]	[0, 1]	[0, 0]	0	0	0	1240576
LD38821405.las	248971183.03	248973036.31	[274, 4171]	[1.644, 25.026]	[0, 0]	[0, 1]	[0, 1]	[0, 0]	0	0	0	1143920
LD38821408.las	248971194.62	248973025.70	[158, 4167]	[0.948, 25.002]	[0, 0]	[0, 1]	[0, 1]	[0, 0]	0	0	0	1089504
LD38821411.las	248971206.29	248973015.02	[51, 4166]	[0.306, 24.996]	[0, 0]	[0, 1]	[0, 1]	[0, 0]	0	0	0	1076925
LD38821414.las	248971218.22	248973003.08	[-89, 4166]	[-0.534, 24.996]	[0, 0]	[0, 1]	[0, 1]	[0, 0]	0	0	0	816145
LD38821417.las	248971229.76	248972992.69	[-214, 4167]	[-1.284, 25.002]	[0, 0]	[0, 1]	[0, 1]	[0, 0]	0	0	0	731793
LD38821420.las	248971241.78	248972982.27	[-316, 4172]	[-1.896, 25.032]	[0, 0]	[0, 1]	[0, 1]	[0, 0]	0	0	0	637542
LD38821423.las	248971253.50	248972971.53	[-419, 4167]	[-2.514, 25.002]	[0, 0]	[0, 1]	[0, 1]	[0, 0]	0	0	0	466615
LD38821426.las	248971264.92	248972961.06	[-530, 4167]	[-3.18, 25.002]	[0, 0]	[0, 1]	[0, 1]	[0, 0]	0	0	0	306829
LD38821429.las	248971276.29	248972950.01	[-656, 4164]	[-3.936, 24.984]	[0, 0]	[0, 1]	[0, 1]	[0, 0]	0	0	0	141136
LD38821432.las	248971288.54	248972934.53	[-782, 4162]	[-4.692, 24.972]	[0, 0]	[0, 1]	[0, 1]	[0, 0]	0	0	0	33
LD38821435.las	248971299.41	248971312.06	[-894, 2372]	[-5.364, 14.232]	[0, 0]	[0, 1]	[0, 0]	[0, 0]	0	0	0	0
LD38821438.las	248971311.13	248971324.44	[-1015, 2252]	[-6.09, 13.512]	[0, 0]	[0, 1]	[0, 0]	[0, 0]	0	0	0	0
LD38821441.las	248971323.63	248971336.00	[-1128, 2138]	[-6.768, 12.828]	[0, 0]	[0, 1]	[0, 0]	[0, 0]	0	0	0	0
LD38821444.las	248971335.15	248971347.50	[-1245, 2029]	[-7.47, 12.174]	[0, 0]	[0, 1]	[0, 0]	[0, 0]	0	0	0	0
LD38821447.las	248971346.61	248971359.30	[-1349, 1916]	[-8.094, 11.496]	[0, 0]	[0, 1]	[0, 0]	[0, 0]	0	0	0	0
LD38821450.las	248971358.57	248971370.61	[-1450, 1816]	[-8.7, 10.896]	[0, 0]	[0, 1]	[0, 0]	[0, 0]	0	0	0	0
LD38821453.las	248971369.83	248971382.67	[-1563, 1717]	[-9.378, 10.302]	[0, 0]	[0, 1]	[0, 0]	[0, 0]	0	0	0	0
LD38821456.las	248971381.70	248971393.55	[-1693, 1600]	[-10.158, 9.6]	[0, 0]	[0, 1]	[0, 0]	[0, 0]	0	0	0	0
LD38821459.las	248971392.76	248971405.31	[-1794, 1470]	[-10.764, 8.82]	[0, 0]	[0, 1]	[0, 0]	[0, 0]	0	0	0	0
LD38821462.las	248971404.52	248971417.65	[-1895, 1360]	[-11.37, 8.16]	[0, 0]	[0, 1]	[0, 0]	[0, 0]	0	0	0	0
LD38821465.las	248971416.73	248971429.35	[-2025, 1254]	[-12.15, 7.524]	[0, 0]	[0, 1]	[0, 0]	[0, 0]	0	0	0	0

DPH-1.3 Report on ASPRS LAS File Format (Tiled Data) - Informational - continued

File	GPS Time min	GPS Time max	Extended Scan Angle	Scan Angle Rank	Scanner Channel	Scan Direction	Edge of Flight Line	User Data	Counts for Synthetic	Key-points	Withheld	Overlap
LD38821468.las	248971428.51	248971439.99	[-2153, 1131]	[-12.918, 6.786]	[0, 0]	[0, 1]	[0, 0]	[0, 0]	0	0	0	0
LD38821471.las	248971439.15	248971452.25	[-2235, 998]	[-13.41, 5.988]	[0, 0]	[0, 1]	[0, 0]	[0, 0]	0	0	0	0
LD38821474.las	248971451.52	248971463.87	[-2341, 904]	[-14.046, 5.424]	[0, 0]	[0, 1]	[0, 0]	[0, 0]	0	0	0	0
LD38821477.las	248971462.95	248971476.21	[-2466, 787]	[-14.796, 4.722]	[0, 0]	[0, 1]	[0, 0]	[0, 0]	0	0	0	0
LD38821480.las	248970183.89	248971487.97	[-4182, 656]	[-25.092, 3.936]	[0, 0]	[0, 1]	[0, 0]	[0, 0]	0	0	0	70
LD38821483.las	248970168.72	248971499.46	[-4201, 538]	[-25.206, 3.228]	[0, 0]	[0, 1]	[0, 1]	[0, 0]	0	0	0	260421
LD38821486.las	248970157.63	248971511.00	[-4201, 437]	[-25.206, 2.622]	[0, 0]	[0, 1]	[0, 1]	[0, 0]	0	0	0	582621
LD38821489.las	248970147.41	248971523.08	[-4202, 323]	[-25.212, 1.938]	[0, 0]	[0, 1]	[0, 1]	[0, 0]	0	0	0	615942
LD38821492.las	248970136.00	248971534.60	[-4206, 207]	[-25.236, 1.242]	[0, 0]	[0, 1]	[0, 1]	[0, 0]	0	0	0	790477
LD38821495.las	248970125.59	248971546.07	[-4191, 63]	[-25.146, 0.378]	[0, 0]	[0, 1]	[0, 1]	[0, 0]	0	0	0	846069
LD38821498.las	248970115.67	248971557.41	[-4200, -44]	[-25.2, -0.264]	[0, 0]	[0, 1]	[0, 1]	[0, 0]	0	0	0	867539
LD38821501.las	248970104.89	248971568.94	[-4203, -145]	[-25.218, -0.87]	[0, 0]	[0, 1]	[0, 1]	[0, 0]	0	0	0	1098237
LD38821504.las	248970094.04	248971580.68	[-4204, -245]	[-25.224, -1.47]	[0, 0]	[0, 1]	[0, 1]	[0, 0]	0	0	0	1145756
LD38821507.las	248970083.21	248971592.25	[-4203, -376]	[-25.218, -2.256]	[0, 0]	[0, 1]	[0, 1]	[0, 0]	0	0	0	1226145
LD38821510.las	248970072.60	248971603.54	[-4201, -524]	[-25.206, -3.144]	[0, 0]	[0, 1]	[0, 1]	[0, 0]	0	0	0	1307782
LD38821513.las	248970061.59	248971615.02	[-4206, -644]	[-25.236, -3.864]	[0, 0]	[0, 1]	[0, 1]	[0, 0]	0	0	0	1764108
LD38821516.las	248970051.32	248971626.50	[-4201, -718]	[-25.206, -4.308]	[0, 0]	[0, 1]	[0, 1]	[0, 0]	0	0	0	1636590
LD38821519.las	248970040.40	248971638.18	[-4185, -852]	[-25.11, -5.112]	[0, 0]	[0, 1]	[0, 1]	[0, 0]	0	0	0	1729008
LD38821522.las	248970030.40	248971649.28	[-4200, -980]	[-25.2, -5.88]	[0, 0]	[0, 1]	[0, 1]	[0, 0]	0	0	0	2195277
LD38821525.las	248970019.85	248971661.09	[-4204, -1109]	[-25.224, -6.654]	[0, 0]	[0, 1]	[0, 1]	[0, 0]	0	0	0	2094380
LD38821528.las	248970008.80	248971672.81	[-4202, -1218]	[-25.212, -7.308]	[0, 0]	[0, 1]	[0, 1]	[0, 0]	0	0	0	2360670
LD38821531.las	248969998.60	248971684.78	[-4202, -1327]	[-25.212, -7.962]	[0, 0]	[0, 1]	[0, 1]	[0, 0]	0	0	0	2284091
LD38821534.las	248969987.56	248971696.60	[-4201, -1442]	[-25.206, -8.652]	[0, 0]	[0, 1]	[0, 1]	[0, 0]	0	0	0	2887283
LD38821537.las	248969976.53	248971708.19	[-4203, -1546]	[-25.218, -9.276]	[0, 0]	[0, 1]	[0, 1]	[0, 0]	0	0	0	3119523
LD38821540.las	248969965.90	248971719.21	[-4203, -1666]	[-25.218, -9.996]	[0, 0]	[0, 1]	[0, 1]	[0, 0]	0	0	0	2331840
LD38821543.las	248969955.17	248971730.89	[-4202, -1791]	[-25.212, -10.746]	[0, 0]	[0, 1]	[0, 1]	[0, 0]	0	0	0	2625209
LD38821546.las	248969943.99	248971743.18	[-4202, -1796]	[-25.212, -10.776]	[0, 0]	[0, 1]	[0, 1]	[0, 0]	0	0	0	3093107
LD38821549.las	248969933.77	248971754.98	[-4206, -1693]	[-25.236, -10.158]	[0, 0]	[0, 1]	[0, 1]	[0, 0]	0	0	0	2421321
LD38821552.las	248969923.20	248971766.73	[-4201, -1580]	[-25.206, -9.48]	[0, 0]	[0, 1]	[0, 1]	[0, 0]	0	0	0	2373147
LD38821555.las	248969912.78	248971778.16	[-4205, -1473]	[-25.23, -8.838]	[0, 0]	[0, 1]	[0, 1]	[0, 0]	0	0	0	2337275
LD38821558.las	248969902.33	248971789.73	[-4200, -1372]	[-25.2, -8.232]	[0, 0]	[0, 1]	[0, 1]	[0, 0]	0	0	0	2318966
LD38821561.las	248969891.61	248971801.55	[-4209, -1264]	[-25.254, -7.584]	[0, 0]	[0, 1]	[0, 1]	[0, 0]	0	0	0	2654845
LD38821564.las	248969880.49	248971813.38	[-4200, -1129]	[-25.2, -6.774]	[0, 0]	[0, 1]	[0, 1]	[0, 0]	0	0	0	2365618
LD38821567.las	248969869.50	248971824.63	[-4201, -995]	[-25.206, -5.97]	[0, 0]	[0, 1]	[0, 1]	[0, 0]	0	0	0	1900378
LD38821570.las	248969859.19	248971837.84	[-4201, -875]	[-25.206, -5.25]	[0, 0]	[0, 1]	[0, 1]	[0, 0]	0	0	0	1949827
LD38821573.las	248969848.50	248971848.95	[-4200, -753]	[-25.2, -4.518]	[0, 0]	[0, 1]	[0, 1]	[0, 0]	0	0	0	1503511
LD38821576.las	248969838.06	248971860.85	[-4204, -640]	[-25.224, -3.84]	[0, 0]	[0, 1]	[0, 1]	[0, 0]	0	0	0	1632028
LD38821579.las	248969826.49	248971872.77	[-4201, -525]	[-25.206, -3.15]	[0, 0]	[0, 1]	[0, 1]	[0, 0]	0	0	0	2000519
LD38821582.las	248969816.14	248971884.73	[-4201, -406]	[-25.206, -2.436]	[0, 0]	[0, 1]	[0, 1]	[0, 0]	0	0	0	1372457
LD38821585.las	248969805.74	248971896.21	[-4202, -313]	[-25.212, -1.878]	[0, 0]	[0, 1]	[0, 1]	[0, 0]	0	0	0	1248260
LD38821588.las	248969794.57	248971908.28	[-4201, -205]	[-25.206, -1.23]	[0, 0]	[0, 1]	[0, 1]	[0, 0]	0	0	0	1239850
LD38821591.las	248969784.24	248971920.03	[-4201, -65]	[-25.206, -0.39]	[0, 0]	[0, 1]	[0, 1]	[0, 0]	0	0	0	1134541
LD38821594.las	248969773.49	248971931.61	[-4204, 74]	[-25.224, 0.444]	[0, 0]	[0, 1]	[0, 1]	[0, 0]	0	0	0	1005818
LD38821597.las	248969762.62	248971943.16	[-4206, 187]	[-25.236, 1.122]	[0, 0]	[0, 1]	[0, 1]	[0, 0]	0	0	0	913423
LD38821600.las	248969751.30	248971954.55	[-4202, 317]	[-25.212, 1.902]	[0, 0]	[0, 1]	[0, 1]	[0, 0]	0	0	0	812570
LD38821603.las	248969740.22	248971966.44	[-4192, 424]	[-25.152, 2.544]	[0, 0]	[0, 1]	[0, 1]	[0, 0]	0	0	0	704099
LD38821606.las	248969729.80	248971979.01	[-4201, 508]	[-25.206, 3.048]	[0, 0]	[0, 1]	[0, 1]	[0, 0]	0	0	0	630484
LD38821609.las	248969718.60	248971990.49	[-4206, 638]	[-25.236, 3.828]	[0, 0]	[0, 1]	[0, 1]	[0, 0]	0	0	0	362186
LD38821612.las	248969707.82	248972001.10	[-4204, 765]	[-25.224, 4.59]	[0, 0]	[0, 1]	[0, 1]	[0, 0]	0	0	0	62314

DPH-1.3 Report on ASPRS LAS File Format (Tiled Data) - Informational - continued

File	GPS Time min	GPS Time max	Extended Scan Angle	Scan Angle Rank	Scanner Channel	Scan Direction	Edge of Flight Line	User Data	Counts for Synthetic	Key-points	Withheld	Overlap
LD38821615.las	248969697.07	248972009.48	[-4193, 841]	[-25.158, 5.046]	[0, 0]	[0, 1]	[0, 0]	[0, 0]	0	0	0	29
LD38821618.las	248969685.67	248969697.14	[-2226, 971]	[-13.356, 5.826]	[0, 0]	[0, 1]	[0, 0]	[0, 0]	0	0	0	0
LD38821621.las	248969678.11	248969685.73	[-2104, 1068]	[-12.624, 6.408]	[0, 0]	[0, 1]	[0, 0]	[0, 0]	0	0	0	0
LD38851339.las	248970931.83	248973262.93	[-288, 4168]	[-1.728, 25.008]	[0, 0]	[0, 1]	[0, 1]	[0, 0]	0	0	0	67514
LD38851342.las	248970933.19	248973261.63	[-399, 4168]	[-2.394, 25.008]	[0, 0]	[0, 1]	[0, 1]	[0, 0]	0	0	0	487452
LD38851345.las	248970944.42	248973250.90	[-501, 4166]	[-3.006, 24.996]	[0, 0]	[0, 1]	[0, 1]	[0, 0]	0	0	0	289833
LD38851348.las	248970956.64	248973240.68	[-636, 4166]	[-3.816, 24.996]	[0, 0]	[0, 1]	[0, 1]	[0, 0]	0	0	0	31956
LD38851351.las	248970969.17	248973227.73	[-783, 4150]	[-4.698, 24.9]	[0, 0]	[0, 1]	[0, 1]	[0, 0]	0	0	0	22
LD38851354.las	248970980.71	248970993.89	[-857, 2363]	[-5.142, 14.178]	[0, 0]	[0, 1]	[0, 0]	[0, 0]	0	0	0	0
LD38851357.las	248970993.05	248971005.37	[-976, 2294]	[-5.856, 13.764]	[0, 0]	[0, 1]	[0, 0]	[0, 0]	0	0	0	0
LD38851360.las	248971004.34	248971017.61	[-1109, 2183]	[-6.654, 13.098]	[0, 0]	[0, 1]	[0, 0]	[0, 0]	0	0	0	0
LD38851363.las	248971016.62	248971028.46	[-1248, 2050]	[-7.488, 12.3]	[0, 0]	[0, 1]	[0, 0]	[0, 0]	0	0	0	0
LD38851366.las	248971027.61	248971040.48	[-1335, 1926]	[-8.01, 11.556]	[0, 0]	[0, 1]	[0, 0]	[0, 0]	0	0	0	0
LD38851369.las	248971039.49	248971053.33	[-1443, 1834]	[-8.658, 11.004]	[0, 0]	[0, 1]	[0, 0]	[0, 0]	0	0	0	0
LD38851372.las	248971051.83	248971065.28	[-1571, 1722]	[-9.426, 10.332]	[0, 0]	[0, 1]	[0, 0]	[0, 0]	0	0	0	0
LD38851375.las	248971064.45	248971076.56	[-1687, 1615]	[-10.122, 9.69]	[0, 0]	[0, 1]	[0, 0]	[0, 0]	0	0	0	0
LD38851378.las	248971075.66	248971088.48	[-1802, 1523]	[-10.812, 9.138]	[0, 0]	[0, 1]	[0, 0]	[0, 0]	0	0	0	0
LD38851381.las	248971087.56	248971100.15	[-1929, 1375]	[-11.574, 8.25]	[0, 0]	[0, 1]	[0, 0]	[0, 0]	0	0	0	0
LD38851384.las	248971099.38	248971111.60	[-2027, 1245]	[-12.162, 7.47]	[0, 0]	[0, 1]	[0, 0]	[0, 0]	0	0	0	0
LD38851387.las	248971110.83	248971124.27	[-2152, 1132]	[-12.912, 6.792]	[0, 0]	[0, 1]	[0, 0]	[0, 0]	0	0	0	0
LD38851390.las	248971123.39	248971135.62	[-2260, 1017]	[-13.56, 6.102]	[0, 0]	[0, 1]	[0, 0]	[0, 0]	0	0	0	0
LD38851393.las	248971134.79	248971147.51	[-2360, 899]	[-14.16, 5.394]	[0, 0]	[0, 1]	[0, 0]	[0, 0]	0	0	0	0
LD38851396.las	248971146.73	248971159.58	[-2460, 783]	[-14.76, 4.698]	[0, 0]	[0, 1]	[0, 0]	[0, 0]	0	0	0	0
LD38851399.las	248970475.04	248971171.11	[-4184, 676]	[-25.104, 4.056]	[0, 0]	[0, 1]	[0, 0]	[0, 0]	0	0	0	31
LD38851402.las	248970458.45	248971183.03	[-4200, 545]	[-25.2, 3.27]	[0, 0]	[0, 1]	[0, 1]	[0, 0]	0	0	0	105565
LD38851405.las	248970447.32	248971194.61	[-4197, 423]	[-25.182, 2.538]	[0, 0]	[0, 1]	[0, 1]	[0, 0]	0	0	0	388304
LD38851408.las	248970436.25	248971206.28	[-4199, 322]	[-25.194, 1.932]	[0, 0]	[0, 1]	[0, 1]	[0, 0]	0	0	0	615291
LD38851411.las	248970425.53	248971218.22	[-4201, 206]	[-25.206, 1.236]	[0, 0]	[0, 1]	[0, 1]	[0, 0]	0	0	0	738187
LD38851414.las	248970415.07	248971229.75	[-4204, 100]	[-25.224, 0.6]	[0, 0]	[0, 1]	[0, 1]	[0, 0]	0	0	0	787887
LD38851417.las	248970404.39	248971241.77	[-4199, -41]	[-25.194, -0.246]	[0, 0]	[0, 1]	[0, 1]	[0, 0]	0	0	0	860368
LD38851420.las	248970394.09	248971253.50	[-4200, -166]	[-25.2, -0.996]	[0, 0]	[0, 1]	[0, 1]	[0, 0]	0	0	0	933889
LD38851423.las	248970383.06	248971264.91	[-4201, -268]	[-25.206, -1.608]	[0, 0]	[0, 1]	[0, 1]	[0, 0]	0	0	0	1085103
LD38851426.las	248970372.25	248971276.28	[-4201, -370]	[-25.206, -2.22]	[0, 0]	[0, 1]	[0, 1]	[0, 0]	0	0	0	1167623
LD38851429.las	248970361.64	248971288.54	[-4202, -481]	[-25.212, -2.886]	[0, 0]	[0, 1]	[0, 1]	[0, 0]	0	0	0	1232504
LD38851432.las	248970350.80	248971299.39	[-4201, -608]	[-25.206, -3.648]	[0, 0]	[0, 1]	[0, 1]	[0, 0]	0	0	0	1362330
LD38851435.las	248970340.13	248971311.12	[-4201, -734]	[-25.206, -4.404]	[0, 0]	[0, 1]	[0, 1]	[0, 0]	0	0	0	1504645
LD38851438.las	248970329.44	248971323.63	[-4201, -845]	[-25.206, -5.07]	[0, 0]	[0, 1]	[0, 1]	[0, 0]	0	0	0	1683483
LD38851441.las	248970318.50	248971335.14	[-4187, -967]	[-25.122, -5.802]	[0, 0]	[0, 1]	[0, 1]	[0, 0]	0	0	0	1830884
LD38851444.las	248970307.53	248971346.61	[-4183, -1079]	[-25.098, -6.474]	[0, 0]	[0, 1]	[0, 1]	[0, 0]	0	0	0	2002025
LD38851447.las	248970296.51	248971358.57	[-4201, -1196]	[-25.206, -7.176]	[0, 0]	[0, 1]	[0, 1]	[0, 0]	0	0	0	2359084
LD38851450.las	248970286.10	248971369.82	[-4204, -1300]	[-25.224, -7.8]	[0, 0]	[0, 1]	[0, 1]	[0, 0]	0	0	0	2396699
LD38851453.las	248970275.87	248971381.70	[-4205, -1401]	[-25.23, -8.406]	[0, 0]	[0, 1]	[0, 1]	[0, 0]	0	0	0	2328346
LD38851456.las	248970264.96	248971392.74	[-4200, -1515]	[-25.2, -9.09]	[0, 0]	[0, 1]	[0, 1]	[0, 0]	0	0	0	2456343
LD38851459.las	248970254.07	248971404.51	[-4201, -1645]	[-25.206, -9.87]	[0, 0]	[0, 1]	[0, 1]	[0, 0]	0	0	0	2613603
LD38851462.las	248970243.00	248971416.72	[-4205, -1746]	[-25.23, -10.476]	[0, 0]	[0, 1]	[0, 1]	[0, 0]	0	0	0	2629720
LD38851465.las	248970232.15	248971428.51	[-4201, -1825]	[-25.206, -10.95]	[0, 0]	[0, 1]	[0, 1]	[0, 0]	0	0	0	2573957
LD38851468.las	248970222.03	248971439.14	[-4203, -1731]	[-25.218, -10.386]	[0, 0]	[0, 1]	[0, 1]	[0, 0]	0	0	0	2392709
LD38851471.las	248970211.69	248971451.51	[-4201, -1644]	[-25.206, -9.864]	[0, 0]	[0, 1]	[0, 1]	[0, 0]	0	0	0	2489140
LD38851474.las	248970200.57	248971462.94	[-4204, -1502]	[-25.224, -9.012]	[0, 0]	[0, 1]	[0, 1]	[0, 0]	0	0	0	2496238

DPH-1.3 Report on ASPRS LAS File Format (Tiled Data) - Informational - continued

File	GPS Time min	GPS Time max	Extended Scan Angle	Scan Angle Rank	Scanner Channel	Scan Direction	Edge of Flight Line	User Data	Counts for Synthetic	Key-points	Withheld	Overlap
LD38851477.las	248970190.36	248971475.31	[-4202, -1392]	[-25.212, -8.352]	[0, 0]	[0, 1]	[0, 1]	[0, 0]	0	0	0	2517992
LD38851480.las	248970179.48	248971487.15	[-4198, -1268]	[-25.188, -7.608]	[0, 0]	[0, 1]	[0, 1]	[0, 0]	0	0	0	2508805
LD38851483.las	248970168.72	248971498.54	[-4201, -1137]	[-25.206, -6.822]	[0, 0]	[0, 1]	[0, 1]	[0, 0]	0	0	0	2209087
LD38851486.las	248970157.58	248971510.15	[-4193, -1008]	[-25.158, -6.048]	[0, 0]	[0, 1]	[0, 1]	[0, 0]	0	0	0	2168852
LD38851489.las	248970147.34	248971522.14	[-4202, -914]	[-25.212, -5.484]	[0, 0]	[0, 1]	[0, 1]	[0, 0]	0	0	0	1967212
LD38851492.las	248970135.86	248971533.75	[-4200, -782]	[-25.2, -4.692]	[0, 0]	[0, 1]	[0, 1]	[0, 0]	0	0	0	1705211
LD38851495.las	248970125.49	248971545.27	[-4184, -687]	[-25.104, -4.122]	[0, 0]	[0, 1]	[0, 1]	[0, 0]	0	0	0	1601182
LD38851498.las	248970115.63	248971556.53	[-4202, -585]	[-25.212, -3.51]	[0, 0]	[0, 1]	[0, 1]	[0, 0]	0	0	0	1542003
LD38851501.las	248970104.92	248971568.07	[-4202, -450]	[-25.212, -2.7]	[0, 0]	[0, 1]	[0, 1]	[0, 0]	0	0	0	1688646
LD38851504.las	248970094.00	248971579.65	[-4201, -316]	[-25.206, -1.896]	[0, 0]	[0, 1]	[0, 1]	[0, 0]	0	0	0	1317454
LD38851507.las	248970083.18	248971591.32	[-4197, -203]	[-25.182, -1.218]	[0, 0]	[0, 1]	[0, 1]	[0, 0]	0	0	0	1185411
LD38851510.las	248970072.52	248971602.77	[-4184, -86]	[-25.104, -0.516]	[0, 0]	[0, 1]	[0, 1]	[0, 0]	0	0	0	1029104
LD38851513.las	248970061.56	248971614.17	[-4203, 5]	[-25.218, 0.03]	[0, 0]	[0, 1]	[0, 1]	[0, 0]	0	0	0	972244
LD38851516.las	248970051.21	248971625.49	[-4202, 120]	[-25.212, 0.72]	[0, 0]	[0, 1]	[0, 1]	[0, 0]	0	0	0	844191
LD38851519.las	248970040.44	248971637.22	[-4202, 254]	[-25.212, 1.524]	[0, 0]	[0, 1]	[0, 1]	[0, 0]	0	0	0	745908
LD38851522.las	248970030.42	248971648.41	[-4201, 403]	[-25.206, 2.418]	[0, 0]	[0, 1]	[0, 1]	[0, 0]	0	0	0	584792
LD38851525.las	248970019.74	248971660.22	[-4202, 495]	[-25.212, 2.97]	[0, 0]	[0, 1]	[0, 1]	[0, 0]	0	0	0	343299
LD38851528.las	248970008.64	248971671.75	[-4201, 591]	[-25.206, 3.546]	[0, 0]	[0, 1]	[0, 1]	[0, 0]	0	0	0	52796
LD38851531.las	248969998.59	248971674.80	[-4189, 707]	[-25.134, 4.242]	[0, 0]	[0, 1]	[0, 0]	[0, 0]	0	0	0	41
LD38851534.las	248969987.56	248969998.59	[-2444, 849]	[-14.664, 5.094]	[0, 0]	[0, 1]	[0, 0]	[0, 0]	0	0	0	0
LD38851537.las	248969976.47	248969987.56	[-2301, 981]	[-13.806, 5.886]	[0, 0]	[0, 1]	[0, 0]	[0, 0]	0	0	0	0
LD38851540.las	248969965.80	248969976.52	[-2182, 1080]	[-13.092, 6.48]	[0, 0]	[0, 1]	[0, 0]	[0, 0]	0	0	0	0
LD38851543.las	248969955.19	248969965.90	[-2085, 1186]	[-12.51, 7.116]	[0, 0]	[0, 1]	[0, 0]	[0, 0]	0	0	0	0
LD38851546.las	248969944.01	248969955.24	[-1977, 1329]	[-11.862, 7.974]	[0, 0]	[0, 1]	[0, 0]	[0, 0]	0	0	0	0
LD38851549.las	248969933.72	248969944.05	[-1846, 1444]	[-11.076, 8.664]	[0, 0]	[0, 1]	[0, 0]	[0, 0]	0	0	0	0
LD38851552.las	248969923.20	248969933.76	[-1741, 1557]	[-10.446, 9.342]	[0, 0]	[0, 1]	[0, 0]	[0, 0]	0	0	0	0
LD38851555.las	248969912.67	248969923.20	[-1628, 1655]	[-9.768, 9.93]	[0, 0]	[0, 1]	[0, 0]	[0, 0]	0	0	0	0
LD38851558.las	248969902.25	248969912.78	[-1522, 1757]	[-9.132, 10.542]	[0, 0]	[0, 1]	[0, 0]	[0, 0]	0	0	0	0
LD38851561.las	248969891.51	248969902.32	[-1421, 1858]	[-8.526, 11.148]	[0, 0]	[0, 1]	[0, 0]	[0, 0]	0	0	0	0
LD38851564.las	248969880.53	248969891.60	[-1310, 1981]	[-7.86, 11.886]	[0, 0]	[0, 1]	[0, 0]	[0, 0]	0	0	0	0
LD38851567.las	248969869.51	248969880.59	[-1177, 2125]	[-7.062, 12.75]	[0, 0]	[0, 1]	[0, 0]	[0, 0]	0	0	0	0
LD38851570.las	248969859.16	248969869.53	[-1043, 2244]	[-6.258, 13.464]	[0, 0]	[0, 1]	[0, 0]	[0, 0]	0	0	0	0
LD38851573.las	248969848.51	248969859.18	[-923, 2359]	[-5.538, 14.154]	[0, 0]	[0, 1]	[0, 0]	[0, 0]	0	0	0	0
LD38851576.las	248969294.13	248969848.54	[-801, 4151]	[-4.806, 24.906]	[0, 0]	[0, 1]	[0, 1]	[0, 0]	0	0	0	47
LD38851579.las	248969300.70	248969838.07	[-688, 4164]	[-4.128, 24.984]	[0, 0]	[0, 1]	[0, 1]	[0, 0]	0	0	0	2147
LD38851582.las	248969308.22	248969826.52	[-574, 4164]	[-3.444, 24.984]	[0, 0]	[0, 1]	[0, 1]	[0, 0]	0	0	0	282533
LD38851585.las	248969320.05	248969816.19	[-453, 4170]	[-2.718, 25.02]	[0, 0]	[0, 1]	[0, 1]	[0, 0]	0	0	0	672373
LD38851588.las	248969331.67	248969805.73	[-362, 4168]	[-2.172, 25.008]	[0, 0]	[0, 1]	[0, 1]	[0, 0]	0	0	0	684561
LD38851591.las	248969343.03	248969794.62	[-253, 4168]	[-1.518, 25.008]	[0, 0]	[0, 1]	[0, 1]	[0, 0]	0	0	0	942242
LD38851594.las	248969355.49	248969784.77	[-112, 4165]	[-0.672, 24.99]	[0, 0]	[0, 1]	[0, 1]	[0, 0]	0	0	0	1059012
LD38851597.las	248969367.96	248969773.48	[26, 4168]	[0.156, 25.008]	[0, 0]	[0, 1]	[0, 1]	[0, 0]	0	0	0	1093101
LD38851600.las	248969379.21	248969762.64	[140, 4168]	[0.84, 25.008]	[0, 0]	[0, 1]	[0, 1]	[0, 0]	0	0	0	1202995
LD38851603.las	248969390.48	248969751.56	[269, 4170]	[1.614, 25.02]	[0, 0]	[0, 1]	[0, 1]	[0, 0]	0	0	0	1338924
LD38851606.las	248969402.40	248969740.21	[375, 4168]	[2.25, 25.008]	[0, 0]	[0, 1]	[0, 1]	[0, 0]	0	0	0	1431886
LD38851609.las	248969414.56	248969729.80	[459, 4174]	[2.754, 25.044]	[0, 0]	[0, 1]	[0, 1]	[0, 0]	0	0	0	1400536
LD38851612.las	248969425.93	248969718.80	[591, 4168]	[3.546, 25.008]	[0, 0]	[0, 1]	[0, 1]	[0, 0]	0	0	0	1861920
LD38851615.las	248969437.68	248969707.82	[717, 4171]	[4.302, 25.026]	[0, 0]	[0, 1]	[0, 1]	[0, 0]	0	0	0	1954938
LD38851618.las	248969449.77	248969697.07	[793, 4168]	[4.758, 25.008]	[0, 0]	[0, 1]	[0, 1]	[0, 0]	0	0	0	2309390
LD38851621.las	248969461.04	248969685.81	[924, 4167]	[5.544, 25.002]	[0, 0]	[0, 1]	[0, 1]	[0, 0]	0	0	0	1661742

DPH-1.3 Report on ASPRS LAS File Format (Tiled Data) - Informational - continued

File	GPS Time min	GPS Time max	Extended Scan Angle	Scan Angle Rank	Scanner Channel	Scan Direction	Edge of Flight Line	User Data	Counts for Synthetic	Key-points	Withheld	Overlap
LD38881339.las	248970683.18	248970933.18	[-4203, -230]	[-25.218, -1.38]	[0, 0]	[0, 1]	[0, 1]	[0, 0]	0	0	0	116180
LD38881342.las	248970672.60	248970944.41	[-4203, -240]	[-25.218, -1.44]	[0, 0]	[0, 1]	[0, 1]	[0, 0]	0	0	141762	798850
LD38881345.las	248970661.57	248970956.63	[-4202, -352]	[-25.212, -2.112]	[0, 0]	[0, 1]	[0, 1]	[0, 0]	0	0	70868	1232813
LD38881348.las	248970651.20	248970969.16	[-4204, -453]	[-25.224, -2.718]	[0, 0]	[0, 1]	[0, 1]	[0, 0]	0	0	0	1270971
LD38881351.las	248970640.14	248970980.70	[-4199, -589]	[-25.194, -3.534]	[0, 0]	[0, 1]	[0, 1]	[0, 0]	0	0	0	1429539
LD38881354.las	248970629.44	248970993.04	[-4204, -735]	[-25.224, -4.41]	[0, 0]	[0, 1]	[0, 1]	[0, 0]	0	0	0	1512820
LD38881357.las	248970618.78	248971004.33	[-4201, -809]	[-25.206, -4.854]	[0, 0]	[0, 1]	[0, 1]	[0, 0]	0	0	0	1561844
LD38881360.las	248970607.27	248971016.61	[-4184, -928]	[-25.104, -5.568]	[0, 0]	[0, 1]	[0, 1]	[0, 0]	0	0	0	1847073
LD38881363.las	248970596.47	248971027.60	[-4203, -1061]	[-25.218, -6.366]	[0, 0]	[0, 1]	[0, 1]	[0, 0]	0	0	0	1920169
LD38881366.las	248970586.15	248971039.48	[-4203, -1200]	[-25.218, -7.2]	[0, 0]	[0, 1]	[0, 1]	[0, 0]	0	0	0	2196789
LD38881369.las	248970575.61	248971051.83	[-4201, -1286]	[-25.206, -7.716]	[0, 0]	[0, 1]	[0, 1]	[0, 0]	0	0	0	2447453
LD38881372.las	248970565.01	248971064.44	[-4201, -1394]	[-25.206, -8.364]	[0, 0]	[0, 1]	[0, 1]	[0, 0]	0	0	0	2497589
LD38881375.las	248970554.19	248971075.65	[-4201, -1523]	[-25.206, -9.138]	[0, 0]	[0, 1]	[0, 1]	[0, 0]	0	0	0	2313388
LD38881378.las	248970543.08	248971087.55	[-4202, -1640]	[-25.212, -9.84]	[0, 0]	[0, 1]	[0, 1]	[0, 0]	0	0	0	2386106
LD38881381.las	248970532.58	248971099.37	[-4199, -1753]	[-25.194, -10.518]	[0, 0]	[0, 1]	[0, 1]	[0, 0]	0	0	0	2359290
LD38881384.las	248970522.09	248971110.82	[-4200, -1879]	[-25.2, -11.274]	[0, 0]	[0, 1]	[0, 1]	[0, 0]	0	0	0	2440540
LD38881387.las	248970511.28	248971123.38	[-4200, -1775]	[-25.2, -10.65]	[0, 0]	[0, 1]	[0, 1]	[0, 0]	0	0	0	2567878
LD38881390.las	248970500.83	248971134.79	[-4203, -1661]	[-25.218, -9.966]	[0, 0]	[0, 1]	[0, 1]	[0, 0]	0	0	0	2307101
LD38881393.las	248970489.83	248971146.72	[-4201, -1535]	[-25.206, -9.21]	[0, 0]	[0, 1]	[0, 1]	[0, 0]	0	0	0	2425390
LD38881396.las	248970478.97	248971158.80	[-4203, -1415]	[-25.218, -8.49]	[0, 0]	[0, 1]	[0, 1]	[0, 0]	0	0	0	2468967
LD38881399.las	248970468.63	248971169.83	[-4202, -1301]	[-25.212, -7.806]	[0, 0]	[0, 1]	[0, 1]	[0, 0]	0	0	0	2248185
LD38881402.las	248970458.27	248971182.26	[-4199, -1208]	[-25.194, -7.248]	[0, 0]	[0, 1]	[0, 1]	[0, 0]	0	0	0	2324956
LD38881405.las	248970447.32	248971193.80	[-4201, -1080]	[-25.206, -6.48]	[0, 0]	[0, 1]	[0, 1]	[0, 0]	0	0	0	2046491
LD38881408.las	248970436.22	248971205.45	[-4194, -944]	[-25.164, -5.664]	[0, 0]	[0, 1]	[0, 1]	[0, 0]	0	0	0	1910087
LD38881411.las	248970425.49	248971217.42	[-4202, -835]	[-25.212, -5.01]	[0, 0]	[0, 1]	[0, 1]	[0, 0]	0	0	0	1793654
LD38881414.las	248970414.90	248971228.84	[-4202, -749]	[-25.212, -4.494]	[0, 0]	[0, 1]	[0, 1]	[0, 0]	0	0	0	1603199
LD38881417.las	248970404.39	248971241.00	[-4184, -631]	[-25.104, -3.786]	[0, 0]	[0, 1]	[0, 1]	[0, 0]	0	0	0	1570865
LD38881420.las	248970394.03	248971252.76	[-4183, -516]	[-25.098, -3.096]	[0, 0]	[0, 1]	[0, 1]	[0, 0]	0	0	0	1384404
LD38881423.las	248970383.02	248971264.09	[-4204, -398]	[-25.224, -2.388]	[0, 0]	[0, 1]	[0, 1]	[0, 0]	0	0	0	1238598
LD38881426.las	248970372.27	248971275.42	[-4204, -253]	[-25.224, -1.518]	[0, 0]	[0, 1]	[0, 1]	[0, 0]	0	0	0	1161364
LD38881429.las	248970361.64	248971287.46	[-4201, -122]	[-25.206, -0.732]	[0, 0]	[0, 1]	[0, 1]	[0, 0]	0	0	0	1145298
LD38881432.las	248970350.78	248971298.80	[-4201, -6]	[-25.206, -0.036]	[0, 0]	[0, 1]	[0, 1]	[0, 0]	0	0	0	971185
LD38881435.las	248970340.07	248971310.25	[-4200, 104]	[-25.2, 0.624]	[0, 0]	[0, 1]	[0, 1]	[0, 0]	0	0	0	869275
LD38881438.las	248970329.43	248971322.77	[-4200, 201]	[-25.2, 1.206]	[0, 0]	[0, 1]	[0, 1]	[0, 0]	0	0	0	850178
LD38881441.las	248970318.56	248971334.32	[-4184, 314]	[-25.104, 1.884]	[0, 0]	[0, 1]	[0, 1]	[0, 0]	0	0	0	613271
LD38881444.las	248970307.57	248971345.75	[-4200, 450]	[-25.2, 2.7]	[0, 0]	[0, 1]	[0, 1]	[0, 0]	0	0	0	436501
LD38881447.las	248970296.54	248971354.02	[-4182, 588]	[-25.092, 3.528]	[0, 0]	[0, 1]	[0, 1]	[0, 0]	0	0	0	97744
LD38881450.las	248970286.07	248971362.31	[-4199, 699]	[-25.194, 4.194]	[0, 0]	[0, 1]	[0, 1]	[0, 0]	0	0	0	168
LD38881453.las	248970275.84	248970286.09	[-2446, 789]	[-14.676, 4.734]	[0, 0]	[0, 1]	[0, 0]	[0, 0]	0	0	0	0
LD38881456.las	248970264.96	248970275.86	[-2356, 904]	[-14.136, 5.424]	[0, 0]	[0, 1]	[0, 0]	[0, 0]	0	0	0	0
LD38881459.las	248970254.05	248970264.95	[-2240, 1020]	[-13.44, 6.12]	[0, 0]	[0, 1]	[0, 0]	[0, 0]	0	0	0	0
LD38881462.las	248970243.00	248970254.06	[-2121, 1163]	[-12.726, 6.978]	[0, 0]	[0, 1]	[0, 0]	[0, 0]	0	0	0	0
LD38881465.las	248970232.07	248970243.04	[-1988, 1287]	[-11.928, 7.722]	[0, 0]	[0, 1]	[0, 0]	[0, 0]	0	0	0	0
LD38881468.las	248970222.01	248970232.14	[-1875, 1384]	[-11.25, 8.304]	[0, 0]	[0, 1]	[0, 0]	[0, 0]	0	0	0	0
LD38881471.las	248970211.50	248970222.03	[-1787, 1473]	[-10.722, 8.838]	[0, 0]	[0, 1]	[0, 0]	[0, 0]	0	0	0	0
LD38881474.las	248970200.67	248970211.68	[-1693, 1612]	[-10.158, 9.672]	[0, 0]	[0, 1]	[0, 0]	[0, 0]	0	0	0	0
LD38881477.las	248970190.34	248970200.82	[-1550, 1720]	[-9.3, 10.32]	[0, 0]	[0, 1]	[0, 0]	[0, 0]	0	0	0	0
LD38881480.las	248970179.48	248970190.35	[-1440, 1837]	[-8.64, 11.022]	[0, 0]	[0, 1]	[0, 0]	[0, 0]	0	0	0	0
LD38881483.las	248970168.73	248970179.51	[-1318, 1966]	[-7.908, 11.796]	[0, 0]	[0, 1]	[0, 0]	[0, 0]	0	0	0	0

DPH-1.3 Report on ASPRS LAS File Format (Tiled Data) - Informational - continued

File	GPS Time min	GPS Time max	Extended Scan Angle	Scan Angle Rank	Scanner Channel	Scan Direction	Edge of Flight Line	User Data	Counts for Synthetic	Key-points	Withheld	Overlap
LD38881486.las	248970157.55	248970168.76	[-1186, 2098]	[-7.116, 12.588]	[0, 0]	[0, 1]	[0, 0]	[0, 0]	0	0	0	0
LD38881489.las	248970147.31	248970157.58	[-1056, 2190]	[-6.336, 13.14]	[0, 0]	[0, 1]	[0, 0]	[0, 0]	0	0	0	0
LD38881492.las	248970135.75	248970147.33	[-962, 2323]	[-5.772, 13.938]	[0, 0]	[0, 1]	[0, 0]	[0, 0]	0	0	0	0
LD38881495.las	248970125.43	248970135.85	[-830, 2421]	[-4.98, 14.526]	[0, 0]	[0, 1]	[0, 0]	[0, 0]	0	0	0	0
LD38881498.las	248968980.42	248970125.49	[-736, 4124]	[-4.416, 24.744]	[0, 0]	[0, 1]	[0, 0]	[0, 0]	0	0	0	38
LD38881501.las	248968983.08	248970115.62	[-633, 4169]	[-3.798, 25.014]	[0, 0]	[0, 1]	[0, 1]	[0, 0]	0	0	0	109096
LD38881504.las	248968995.30	248970105.20	[-498, 4168]	[-2.988, 25.008]	[0, 0]	[0, 1]	[0, 1]	[0, 0]	0	0	0	409015
LD38881507.las	248969006.59	248970093.99	[-364, 4168]	[-2.184, 25.008]	[0, 0]	[0, 1]	[0, 1]	[0, 0]	0	0	0	1005433
LD38881510.las	248969018.82	248970083.17	[-251, 4166]	[-1.506, 24.996]	[0, 0]	[0, 1]	[0, 1]	[0, 0]	0	0	0	951562
LD38881513.las	248969030.84	248970072.52	[-135, 4167]	[-0.81, 25.002]	[0, 0]	[0, 1]	[0, 1]	[0, 0]	0	0	0	924702
LD38881516.las	248969043.11	248970061.55	[-44, 4169]	[-0.264, 25.014]	[0, 0]	[0, 1]	[0, 1]	[0, 0]	0	0	0	1045942
LD38881519.las	248969055.60	248970051.21	[73, 4167]	[0.438, 25.002]	[0, 0]	[0, 1]	[0, 1]	[0, 0]	0	0	0	1738689
LD38881522.las	248969068.14	248970040.64	[207, 4167]	[1.242, 25.002]	[0, 0]	[0, 1]	[0, 1]	[0, 0]	0	0	0	1432967
LD38881525.las	248969079.47	248970030.58	[355, 4166]	[2.13, 24.996]	[0, 0]	[0, 1]	[0, 1]	[0, 0]	0	0	0	1323038
LD38881528.las	248969091.34	248970019.73	[447, 4166]	[2.682, 24.996]	[0, 0]	[0, 1]	[0, 1]	[0, 0]	0	0	0	1461649
LD38881531.las	248969103.69	248970008.64	[542, 4166]	[3.252, 24.996]	[0, 0]	[0, 1]	[0, 1]	[0, 0]	0	0	0	2077478
LD38881534.las	248969115.86	248969998.61	[659, 4166]	[3.954, 24.996]	[0, 0]	[0, 1]	[0, 1]	[0, 0]	0	0	0	1706438
LD38881537.las	248969127.26	248969987.59	[801, 4169]	[4.806, 25.014]	[0, 0]	[0, 1]	[0, 1]	[0, 0]	0	0	0	1825221
LD38881540.las	248969139.67	248969976.46	[933, 4167]	[5.598, 25.002]	[0, 0]	[0, 1]	[0, 1]	[0, 0]	0	0	0	2150704
LD38881543.las	248969151.81	248969965.79	[1031, 4167]	[6.186, 25.002]	[0, 0]	[0, 1]	[0, 1]	[0, 0]	0	0	0	2273427
LD38881546.las	248969164.03	248969955.31	[1138, 4166]	[6.828, 24.996]	[0, 0]	[0, 1]	[0, 1]	[0, 0]	0	0	0	2440196
LD38881549.las	248969176.75	248969944.14	[1280, 4169]	[7.68, 25.014]	[0, 0]	[0, 1]	[0, 1]	[0, 0]	0	0	0	3696859
LD38881552.las	248969188.45	248969933.71	[1396, 4169]	[8.376, 25.014]	[0, 0]	[0, 1]	[0, 1]	[0, 0]	0	0	0	2465663
LD38881555.las	248969200.31	248969923.21	[1509, 4166]	[9.054, 24.996]	[0, 0]	[0, 1]	[0, 1]	[0, 0]	0	0	0	2430362
LD38881558.las	248969212.40	248969912.66	[1607, 4169]	[9.642, 25.014]	[0, 0]	[0, 1]	[0, 1]	[0, 0]	0	0	0	2415762
LD38881561.las	248969224.36	248969902.25	[1708, 4169]	[10.248, 25.014]	[0, 0]	[0, 1]	[0, 1]	[0, 0]	0	0	0	2430302
LD38881564.las	248969235.78	248969891.50	[1779, 4170]	[10.674, 25.02]	[0, 0]	[0, 1]	[0, 1]	[0, 0]	0	0	0	2507242
LD38881567.las	248969247.69	248969880.68	[1671, 4172]	[10.026, 25.032]	[0, 0]	[0, 1]	[0, 1]	[0, 0]	0	0	0	2552030
LD38881570.las	248969260.02	248969869.58	[1563, 4167]	[9.378, 25.002]	[0, 0]	[0, 1]	[0, 1]	[0, 0]	0	0	0	2372632
LD38881573.las	248969271.76	248969859.15	[1430, 4167]	[8.58, 25.002]	[0, 0]	[0, 1]	[0, 1]	[0, 0]	0	0	0	2384339
LD38881576.las	248969283.40	248969848.57	[1317, 4168]	[7.902, 25.008]	[0, 0]	[0, 1]	[0, 1]	[0, 0]	0	0	0	2428536
LD38881579.las	248969295.68	248969838.09	[1216, 4167]	[7.296, 25.002]	[0, 0]	[0, 1]	[0, 1]	[0, 0]	0	0	0	2469392
LD38881582.las	248969306.96	248969826.53	[1106, 4165]	[6.636, 24.99]	[0, 0]	[0, 1]	[0, 1]	[0, 0]	0	0	0	2563357
LD38881585.las	248969318.89	248969816.23	[973, 4168]	[5.838, 25.008]	[0, 0]	[0, 1]	[0, 1]	[0, 0]	0	0	0	2558473
LD38881588.las	248969330.66	248969805.58	[842, 4169]	[5.052, 25.014]	[0, 0]	[0, 1]	[0, 1]	[0, 0]	0	0	0	1748220
LD38881591.las	248969342.04	248969794.65	[742, 4168]	[4.452, 25.008]	[0, 0]	[0, 1]	[0, 1]	[0, 0]	0	0	0	1568873
LD38881594.las	248969354.53	248969784.90	[625, 4169]	[3.75, 25.014]	[0, 0]	[0, 1]	[0, 1]	[0, 0]	0	0	0	1610793
LD38881597.las	248969366.97	248969773.46	[493, 4168]	[2.958, 25.008]	[0, 0]	[0, 1]	[0, 1]	[0, 0]	0	0	0	1393360
LD38881600.las	248969378.23	248969762.65	[367, 4168]	[2.202, 25.008]	[0, 0]	[0, 1]	[0, 1]	[0, 0]	0	0	0	1310692
LD38881603.las	248969389.43	248969751.63	[250, 4170]	[1.5, 25.02]	[0, 0]	[0, 1]	[0, 1]	[0, 0]	0	0	0	1278572
LD38881606.las	248969401.49	248969740.16	[155, 4167]	[0.93, 25.002]	[0, 0]	[0, 1]	[0, 1]	[0, 0]	0	0	0	1106582
LD38881609.las	248969413.55	248969729.77	[34, 4169]	[0.204, 25.014]	[0, 0]	[0, 1]	[0, 1]	[0, 0]	0	0	0	1082826
LD38881612.las	248969424.92	248969718.83	[-81, 4170]	[-0.486, 25.02]	[0, 0]	[0, 1]	[0, 1]	[0, 0]	0	0	0	1085262
LD38881615.las	248969436.65	248969707.73	[-196, 4165]	[-1.176, 24.99]	[0, 0]	[0, 1]	[0, 1]	[0, 0]	0	0	0	877233
LD38881618.las	248969448.62	248969697.01	[-330, 4167]	[-1.98, 25.002]	[0, 0]	[0, 1]	[0, 1]	[0, 0]	0	0	0	852053
LD38881621.las	248969459.89	248969685.82	[-421, 4170]	[-2.526, 25.02]	[0, 0]	[0, 1]	[0, 1]	[0, 0]	0	0	0	488069
LD38911339.las	248970683.10	248970932.38	[-4183, -549]	[-25.098, -3.294]	[0, 0]	[0, 1]	[0, 1]	[0, 0]	0	0	0	172523
LD38911342.las	248970672.63	248970943.59	[-4200, -425]	[-25.2, -2.55]	[0, 0]	[0, 1]	[0, 1]	[0, 0]	0	0	0	1244910
LD38911345.las	248970661.60	248970955.70	[-4202, -255]	[-25.212, -1.53]	[0, 0]	[0, 1]	[0, 1]	[0, 0]	0	0	0	1331788

DPH-1.3 Report on ASPRS LAS File Format (Tiled Data) - Informational - continued

File	GPS Time min	GPS Time max	Extended Scan Angle	Scan Angle Rank	Scanner Channel	Scan Direction	Edge of Flight Line	User Data	Counts for Synthetic	Key-points	Withheld	Overlap
LD38911348.las	248970651.05	248970968.28	[-4200, -150]	[-25.2, -0.9]	[0, 0]	[0, 1]	[0, 1]	[0, 0]	0	0	0	1266305
LD38911351.las	248970640.07	248970979.79	[-4190, -42]	[-25.14, -0.252]	[0, 0]	[0, 1]	[0, 1]	[0, 0]	0	0	0	970200
LD38911354.las	248970629.39	248970992.12	[-4204, 65]	[-25.224, 0.39]	[0, 0]	[0, 1]	[0, 1]	[0, 0]	0	0	0	951236
LD38911357.las	248970618.66	248971003.40	[-4200, 158]	[-25.2, 0.948]	[0, 0]	[0, 1]	[0, 1]	[0, 0]	0	0	0	765349
LD38911360.las	248970607.31	248971015.59	[-4201, 292]	[-25.206, 1.752]	[0, 0]	[0, 1]	[0, 1]	[0, 0]	0	0	0	662436
LD38911363.las	248970596.37	248971026.81	[-4199, 432]	[-25.194, 2.592]	[0, 0]	[0, 1]	[0, 1]	[0, 0]	0	0	0	404411
LD38911366.las	248970586.10	248971038.29	[-4203, 519]	[-25.218, 3.114]	[0, 0]	[0, 1]	[0, 1]	[0, 0]	0	0	0	131195
LD38911369.las	248970575.58	248971046.42	[-4186, 654]	[-25.116, 3.924]	[0, 0]	[0, 1]	[0, 0]	[0, 0]	0	0	0	40
LD38911372.las	248970565.00	248970575.60	[-2506, 763]	[-15.036, 4.578]	[0, 0]	[0, 1]	[0, 0]	[0, 0]	0	0	0	0
LD38911375.las	248970554.21	248970565.00	[-2414, 886]	[-14.484, 5.316]	[0, 0]	[0, 1]	[0, 0]	[0, 0]	0	0	0	0
LD38911378.las	248970542.97	248970554.26	[-2278, 1017]	[-13.668, 6.102]	[0, 0]	[0, 1]	[0, 0]	[0, 0]	0	0	0	0
LD38911381.las	248970532.56	248970543.07	[-2158, 1127]	[-12.948, 6.762]	[0, 0]	[0, 1]	[0, 0]	[0, 0]	0	0	0	0
LD38911384.las	248970522.01	248970532.57	[-2050, 1228]	[-12.3, 7.368]	[0, 0]	[0, 1]	[0, 0]	[0, 0]	0	0	0	0
LD38911387.las	248970511.29	248970522.08	[-1943, 1338]	[-11.658, 8.028]	[0, 0]	[0, 1]	[0, 0]	[0, 0]	0	0	0	0
LD38911390.las	248970500.84	248970511.33	[-1823, 1466]	[-10.938, 8.796]	[0, 0]	[0, 1]	[0, 0]	[0, 0]	0	0	0	0
LD38911393.las	248970489.80	248970500.90	[-1709, 1591]	[-10.254, 9.546]	[0, 0]	[0, 1]	[0, 0]	[0, 0]	0	0	0	0
LD38911396.las	248970478.95	248970489.82	[-1583, 1700]	[-9.498, 10.2]	[0, 0]	[0, 1]	[0, 0]	[0, 0]	0	0	0	0
LD38911399.las	248970468.58	248970478.96	[-1462, 1826]	[-8.772, 10.956]	[0, 0]	[0, 1]	[0, 0]	[0, 0]	0	0	0	0
LD38911402.las	248970458.15	248970468.62	[-1349, 1902]	[-8.094, 11.412]	[0, 0]	[0, 1]	[0, 0]	[0, 0]	0	0	0	0
LD38911405.las	248970447.34	248970458.27	[-1257, 2019]	[-7.542, 12.114]	[0, 0]	[0, 1]	[0, 0]	[0, 0]	0	0	0	0
LD38911408.las	248970436.22	248970447.37	[-1128, 2148]	[-6.768, 12.888]	[0, 0]	[0, 1]	[0, 0]	[0, 0]	0	0	0	0
LD38911411.las	248970425.49	248970436.23	[-992, 2265]	[-5.952, 13.59]	[0, 0]	[0, 1]	[0, 0]	[0, 0]	0	0	0	0
LD38911414.las	248970414.77	248970425.49	[-883, 2369]	[-5.298, 14.214]	[0, 0]	[0, 1]	[0, 0]	[0, 0]	0	0	0	0
LD38911417.las	248970404.39	248970414.89	[-798, 2473]	[-4.788, 14.838]	[0, 0]	[0, 1]	[0, 0]	[0, 0]	0	0	0	0
LD38911420.las	248968665.84	248970404.42	[-679, 4152]	[-4.074, 24.912]	[0, 0]	[0, 1]	[0, 0]	[0, 0]	0	0	0	44
LD38911423.las	248968672.62	248970394.03	[-565, 4170]	[-3.39, 25.02]	[0, 0]	[0, 1]	[0, 1]	[0, 0]	0	0	0	311437
LD38911426.las	248968684.17	248970383.01	[-446, 4167]	[-2.676, 25.002]	[0, 0]	[0, 1]	[0, 1]	[0, 0]	0	0	0	545677
LD38911429.las	248968696.09	248970372.35	[-301, 4166]	[-1.806, 24.996]	[0, 0]	[0, 1]	[0, 1]	[0, 0]	0	0	0	734112
LD38911432.las	248968708.60	248970361.71	[-170, 4167]	[-1.02, 25.002]	[0, 0]	[0, 1]	[0, 1]	[0, 0]	0	0	0	810151
LD38911435.las	248968720.06	248970350.79	[-54, 4166]	[-0.324, 24.996]	[0, 0]	[0, 1]	[0, 1]	[0, 0]	0	0	0	1012541
LD38911438.las	248968732.09	248970340.06	[55, 4167]	[0.33, 25.002]	[0, 0]	[0, 1]	[0, 1]	[0, 0]	0	0	0	1030426
LD38911441.las	248968743.36	248970329.46	[153, 4170]	[0.918, 25.02]	[0, 0]	[0, 1]	[0, 1]	[0, 0]	0	0	0	1319058
LD38911444.las	248968755.36	248970318.84	[266, 4168]	[1.596, 25.008]	[0, 0]	[0, 1]	[0, 1]	[0, 0]	0	0	0	1373788
LD38911447.las	248968767.41	248970307.76	[402, 4169]	[2.412, 25.014]	[0, 0]	[0, 1]	[0, 1]	[0, 0]	0	0	0	1332357
LD38911450.las	248968778.99	248970296.71	[539, 4169]	[3.234, 25.014]	[0, 0]	[0, 1]	[0, 1]	[0, 0]	0	0	0	1453641
LD38911453.las	248968790.43	248970286.06	[650, 4168]	[3.9, 25.008]	[0, 0]	[0, 1]	[0, 1]	[0, 0]	0	0	0	1588695
LD38911456.las	248968802.14	248970275.83	[740, 4168]	[4.44, 25.008]	[0, 0]	[0, 1]	[0, 1]	[0, 0]	0	0	0	1838538
LD38911459.las	248968814.58	248970264.97	[855, 4169]	[5.13, 25.014]	[0, 0]	[0, 1]	[0, 1]	[0, 0]	0	0	0	1936669
LD38911462.las	248968826.59	248970254.05	[971, 4172]	[5.826, 25.032]	[0, 0]	[0, 1]	[0, 1]	[0, 0]	0	0	0	2127767
LD38911465.las	248968839.26	248970243.10	[1115, 4166]	[6.69, 24.996]	[0, 0]	[0, 1]	[0, 1]	[0, 0]	0	0	0	2114826
LD38911468.las	248968850.13	248970232.06	[1238, 4168]	[7.428, 25.008]	[0, 0]	[0, 1]	[0, 1]	[0, 0]	0	0	0	2289294
LD38911471.las	248968861.64	248970222.01	[1336, 4166]	[8.016, 24.996]	[0, 0]	[0, 1]	[0, 1]	[0, 0]	0	0	0	3504572
LD38911474.las	248968873.58	248970211.50	[1425, 4171]	[8.55, 25.026]	[0, 0]	[0, 1]	[0, 1]	[0, 0]	0	0	0	2540514
LD38911477.las	248968886.02	248970200.96	[1563, 4170]	[9.378, 25.02]	[0, 0]	[0, 1]	[0, 1]	[0, 0]	0	0	0	2462105
LD38911480.las	248968898.09	248970190.33	[1672, 4172]	[10.032, 25.032]	[0, 0]	[0, 1]	[0, 1]	[0, 0]	0	0	0	2512115
LD38911483.las	248968910.04	248970179.56	[1789, 4168]	[10.734, 25.008]	[0, 0]	[0, 1]	[0, 1]	[0, 0]	0	0	0	2724908
LD38911486.las	248968921.84	248970168.81	[1739, 4172]	[10.434, 25.032]	[0, 0]	[0, 1]	[0, 1]	[0, 0]	0	0	0	2655462
LD38911489.las	248968934.29	248970157.55	[1631, 4168]	[9.786, 25.008]	[0, 0]	[0, 1]	[0, 1]	[0, 0]	0	0	0	2491568
LD38911492.las	248968945.67	248970147.30	[1510, 4171]	[9.06, 25.026]	[0, 0]	[0, 1]	[0, 1]	[0, 0]	0	0	0	2809556

DPH-1.3 Report on ASPRS LAS File Format (Tiled Data) - Informational - continued

File	GPS Time min	GPS Time max	Extended Scan Angle	Scan Angle Rank	Scanner Channel	Scan Direction	Edge of Flight Line	User Data	Counts for Synthetic	Key-points	Withheld	Overlap
LD38911495.las	248968957.69	248970135.74	[1408, 4168]	[8.448, 25.008]	[0, 0]	[0, 1]	[0, 1]	[0, 0]	0	0	0	2295347
LD38911498.las	248968969.14	248970125.43	[1292, 4167]	[7.752, 25.002]	[0, 0]	[0, 1]	[0, 1]	[0, 0]	0	0	0	2554947
LD38911501.las	248968981.49	248970115.64	[1161, 4168]	[6.966, 25.008]	[0, 0]	[0, 1]	[0, 1]	[0, 0]	0	0	0	2623171
LD38911504.las	248968993.90	248970105.28	[1032, 4168]	[6.192, 25.008]	[0, 0]	[0, 1]	[0, 1]	[0, 0]	0	0	0	1992101
LD38911507.las	248969005.32	248970093.97	[910, 4168]	[5.46, 25.008]	[0, 0]	[0, 1]	[0, 1]	[0, 0]	0	0	0	2470693
LD38911510.las	248969017.60	248970083.17	[798, 4167]	[4.788, 25.002]	[0, 0]	[0, 1]	[0, 1]	[0, 0]	0	0	0	2116262
LD38911513.las	248969029.61	248970072.45	[687, 4169]	[4.122, 25.014]	[0, 0]	[0, 1]	[0, 1]	[0, 0]	0	0	0	1560464
LD38911516.las	248969041.93	248970061.55	[573, 4172]	[3.438, 25.032]	[0, 0]	[0, 1]	[0, 1]	[0, 0]	0	0	0	1392715
LD38911519.las	248969054.19	248970051.15	[449, 4170]	[2.694, 25.02]	[0, 0]	[0, 1]	[0, 1]	[0, 0]	0	0	0	1856141
LD38911522.las	248969066.91	248970040.68	[318, 4167]	[1.908, 25.002]	[0, 0]	[0, 1]	[0, 1]	[0, 0]	0	0	0	1402383
LD38911525.las	248969078.41	248970030.60	[203, 4165]	[1.218, 24.99]	[0, 0]	[0, 1]	[0, 1]	[0, 0]	0	0	0	1109661
LD38911528.las	248969090.11	248970019.64	[94, 4167]	[0.564, 25.002]	[0, 0]	[0, 1]	[0, 1]	[0, 0]	0	0	0	1063845
LD38911531.las	248969102.46	248970008.51	[-18, 4175]	[-0.108, 25.05]	[0, 0]	[0, 1]	[0, 1]	[0, 0]	0	0	0	1008629
LD38911534.las	248969114.69	248969998.61	[-147, 4169]	[-0.882, 25.014]	[0, 0]	[0, 1]	[0, 1]	[0, 0]	0	0	0	852798
LD38911537.las	248969126.16	248969987.59	[-275, 4168]	[-1.65, 25.008]	[0, 0]	[0, 1]	[0, 1]	[0, 0]	0	0	0	716977
LD38911540.las	248969138.45	248969976.42	[-399, 4167]	[-2.394, 25.002]	[0, 0]	[0, 1]	[0, 1]	[0, 0]	0	0	0	782310
LD38911543.las	248969150.69	248969965.71	[-520, 4168]	[-3.12, 25.008]	[0, 0]	[0, 1]	[0, 1]	[0, 0]	0	0	0	580482
LD38911546.las	248969162.94	248969955.32	[-629, 4168]	[-3.774, 25.008]	[0, 0]	[0, 1]	[0, 1]	[0, 0]	0	0	0	190145
LD38911549.las	248969175.02	248969943.69	[-723, 4127]	[-4.338, 24.762]	[0, 0]	[0, 1]	[0, 0]	[0, 0]	0	0	0	23
LD38911552.las	248969187.38	248969200.30	[-847, 2432]	[-5.082, 14.592]	[0, 0]	[0, 1]	[0, 0]	[0, 0]	0	0	0	0
LD38911555.las	248969199.05	248969212.39	[-977, 2312]	[-5.862, 13.872]	[0, 0]	[0, 1]	[0, 0]	[0, 0]	0	0	0	0
LD38911558.las	248969211.17	248969224.35	[-1105, 2177]	[-6.63, 13.062]	[0, 0]	[0, 1]	[0, 0]	[0, 0]	0	0	0	0
LD38911561.las	248969223.18	248969235.77	[-1234, 2064]	[-7.404, 12.384]	[0, 0]	[0, 1]	[0, 0]	[0, 0]	0	0	0	0
LD38911564.las	248969234.70	248969247.68	[-1335, 1936]	[-8.01, 11.616]	[0, 0]	[0, 1]	[0, 0]	[0, 0]	0	0	0	0
LD38911567.las	248969246.61	248969260.01	[-1443, 1828]	[-8.658, 10.968]	[0, 0]	[0, 1]	[0, 0]	[0, 0]	0	0	0	0
LD38911570.las	248969258.99	248969271.75	[-1562, 1719]	[-9.372, 10.314]	[0, 0]	[0, 1]	[0, 0]	[0, 0]	0	0	0	0
LD38911573.las	248969270.76	248969283.39	[-1691, 1612]	[-10.146, 9.672]	[0, 0]	[0, 1]	[0, 0]	[0, 0]	0	0	0	0
LD38911576.las	248969282.34	248969295.68	[-1808, 1478]	[-10.848, 8.868]	[0, 0]	[0, 1]	[0, 0]	[0, 0]	0	0	0	0
LD38911579.las	248969294.67	248969306.95	[-1910, 1367]	[-11.46, 8.202]	[0, 0]	[0, 1]	[0, 0]	[0, 0]	0	0	0	0
LD38911582.las	248969306.00	248969318.88	[-2015, 1265]	[-12.09, 7.59]	[0, 0]	[0, 1]	[0, 0]	[0, 0]	0	0	0	0
LD38911585.las	248969317.72	248969330.65	[-2147, 1155]	[-12.882, 6.93]	[0, 0]	[0, 1]	[0, 0]	[0, 0]	0	0	0	0
LD38911588.las	248969329.66	248969342.04	[-2269, 1021]	[-13.614, 6.126]	[0, 0]	[0, 1]	[0, 0]	[0, 0]	0	0	0	0
LD38911591.las	248969341.09	248969354.53	[-2354, 889]	[-14.124, 5.334]	[0, 0]	[0, 1]	[0, 0]	[0, 0]	0	0	0	0
LD38911594.las	248969353.71	248969366.96	[-2458, 791]	[-14.748, 4.746]	[0, 0]	[0, 1]	[0, 0]	[0, 0]	0	0	0	0
LD38911597.las	248967160.51	248969378.22	[-4180, 673]	[-25.08, 4.038]	[0, 0]	[0, 1]	[0, 1]	[0, 0]	0	0	0	45163
LD38911600.las	248967149.79	248969389.43	[-4206, 542]	[-25.236, 3.252]	[0, 0]	[0, 1]	[0, 1]	[0, 0]	0	0	0	435812
LD38911603.las	248967139.17	248969401.49	[-4199, 414]	[-25.194, 2.484]	[0, 0]	[0, 1]	[0, 1]	[0, 0]	0	0	0	560256
LD38911606.las	248967128.02	248969413.54	[-4201, 298]	[-25.206, 1.788]	[0, 0]	[0, 1]	[0, 1]	[0, 0]	0	0	0	725004
LD38911609.las	248967116.98	248969424.91	[-4200, 203]	[-25.2, 1.218]	[0, 0]	[0, 1]	[0, 1]	[0, 0]	0	0	0	850498
LD38911612.las	248967105.75	248969436.65	[-4199, 81]	[-25.194, 0.486]	[0, 0]	[0, 1]	[0, 1]	[0, 0]	0	0	0	978504
LD38911615.las	248967094.66	248969448.61	[-4191, -34]	[-25.146, -0.204]	[0, 0]	[0, 1]	[0, 1]	[0, 0]	0	0	0	1043854
LD38911618.las	248967082.98	248969459.88	[-4199, -147]	[-25.194, -0.882]	[0, 0]	[0, 1]	[0, 1]	[0, 0]	0	0	0	1209102
LD38911621.las	248967072.96	248969470.50	[-4198, -282]	[-25.188, -1.692]	[0, 0]	[0, 1]	[0, 1]	[0, 0]	0	0	0	1109912
LD38941339.las	248970683.05	248970684.31	[-607, 2542]	[-3.642, 15.252]	[0, 0]	[0, 1]	[0, 0]	[0, 0]	0	0	0	0
LD38941342.las	248968353.19	248970683.10	[-597, 4162]	[-3.582, 24.972]	[0, 0]	[0, 1]	[0, 1]	[0, 0]	0	0	0	36607
LD38941345.las	248968361.50	248970672.93	[-474, 4166]	[-2.844, 24.996]	[0, 0]	[0, 1]	[0, 1]	[0, 0]	0	0	0	415153
LD38941348.las	248968373.16	248970661.80	[-303, 4166]	[-1.818, 24.996]	[0, 0]	[0, 1]	[0, 1]	[0, 0]	0	0	0	665966
LD38941351.las	248968385.10	248970651.04	[-197, 4166]	[-1.182, 24.996]	[0, 0]	[0, 1]	[0, 1]	[0, 0]	0	0	0	802485
LD38941354.las	248968397.03	248970640.06	[-90, 4165]	[-0.54, 24.99]	[0, 0]	[0, 1]	[0, 1]	[0, 0]	0	0	0	1078854

DPH-1.3 Report on ASPRS LAS File Format (Tiled Data) - Informational - continued

File	GPS Time min	GPS Time max	Extended Scan Angle	Scan Angle Rank	Scanner Channel	Scan Direction	Edge of Flight Line	User Data	Counts for Synthetic	Key-points	Withheld	Overlap
LD38941357.las	248968410.37	248970629.39	[17, 4165]	[0.102, 24.99]	[0, 0]	[0, 1]	[0, 1]	[0, 0]	0	0	0	974722
LD38941360.las	248968421.62	248970618.66	[109, 4167]	[0.654, 25.002]	[0, 0]	[0, 1]	[0, 1]	[0, 0]	0	0	0	1098596
LD38941363.las	248968433.49	248970607.52	[244, 4170]	[1.464, 25.02]	[0, 0]	[0, 1]	[0, 1]	[0, 0]	0	0	0	1182276
LD38941366.las	248968445.05	248970596.37	[384, 4168]	[2.304, 25.008]	[0, 0]	[0, 1]	[0, 1]	[0, 0]	0	0	0	1329713
LD38941369.las	248968456.89	248970586.10	[470, 4167]	[2.82, 25.002]	[0, 0]	[0, 1]	[0, 1]	[0, 0]	0	0	0	1528246
LD38941372.las	248968469.35	248970575.59	[606, 4166]	[3.636, 24.996]	[0, 0]	[0, 1]	[0, 1]	[0, 0]	0	0	0	1438859
LD38941375.las	248968480.74	248970565.03	[715, 4169]	[4.29, 25.014]	[0, 0]	[0, 1]	[0, 1]	[0, 0]	0	0	0	1581742
LD38941378.las	248968492.64	248970554.33	[839, 4166]	[5.034, 24.996]	[0, 0]	[0, 1]	[0, 1]	[0, 0]	0	0	0	1722608
LD38941381.las	248968504.02	248970542.97	[970, 4165]	[5.82, 24.99]	[0, 0]	[0, 1]	[0, 1]	[0, 0]	0	0	0	1890170
LD38941384.las	248968515.76	248970532.57	[1079, 4171]	[6.474, 25.026]	[0, 0]	[0, 1]	[0, 1]	[0, 0]	0	0	0	2203180
LD38941387.las	248968528.70	248970522.00	[1180, 4168]	[7.08, 25.008]	[0, 0]	[0, 1]	[0, 1]	[0, 0]	0	0	0	2393571
LD38941390.las	248968541.03	248970511.40	[1290, 4170]	[7.74, 25.02]	[0, 0]	[0, 1]	[0, 1]	[0, 0]	0	0	0	2428306
LD38941393.las	248968552.59	248970500.96	[1417, 4169]	[8.502, 25.014]	[0, 0]	[0, 1]	[0, 1]	[0, 0]	0	0	0	2454792
LD38941396.las	248968564.00	248970489.79	[1544, 4167]	[9.264, 25.002]	[0, 0]	[0, 1]	[0, 1]	[0, 0]	0	0	0	2408804
LD38941399.las	248968575.45	248970478.95	[1652, 4170]	[9.912, 25.02]	[0, 0]	[0, 1]	[0, 1]	[0, 0]	0	0	0	2338242
LD38941402.las	248968587.21	248970468.57	[1776, 4168]	[10.656, 25.008]	[0, 0]	[0, 1]	[0, 1]	[0, 0]	0	0	0	2452288
LD38941405.las	248968599.60	248970458.14	[1807, 4171]	[10.842, 25.026]	[0, 0]	[0, 1]	[0, 1]	[0, 0]	0	0	0	2410535
LD38941408.las	248968611.09	248970447.42	[1684, 4168]	[10.104, 25.008]	[0, 0]	[0, 1]	[0, 1]	[0, 0]	0	0	0	2554362
LD38941411.las	248968623.19	248970436.24	[1548, 4174]	[9.288, 25.044]	[0, 0]	[0, 1]	[0, 1]	[0, 0]	0	0	0	2469624
LD38941414.las	248968635.28	248970425.51	[1445, 4166]	[8.67, 24.996]	[0, 0]	[0, 1]	[0, 1]	[0, 0]	0	0	0	2413297
LD38941417.las	248968647.27	248970414.76	[1347, 4173]	[8.082, 25.038]	[0, 0]	[0, 1]	[0, 1]	[0, 0]	0	0	0	2350635
LD38941420.las	248968658.98	248970404.44	[1228, 4167]	[7.368, 25.002]	[0, 0]	[0, 1]	[0, 1]	[0, 0]	0	0	0	2360649
LD38941423.las	248968670.74	248970394.00	[1094, 4171]	[6.564, 25.026]	[0, 0]	[0, 1]	[0, 1]	[0, 0]	0	0	0	2181108
LD38941426.las	248968682.74	248970383.01	[972, 4168]	[5.832, 25.008]	[0, 0]	[0, 1]	[0, 1]	[0, 0]	0	0	0	1848731
LD38941429.las	248968694.71	248970372.39	[874, 4166]	[5.244, 24.996]	[0, 0]	[0, 1]	[0, 1]	[0, 0]	0	0	0	1776504
LD38941432.las	248968707.31	248970361.75	[745, 4168]	[4.47, 25.008]	[0, 0]	[0, 1]	[0, 1]	[0, 0]	0	0	0	2004357
LD38941435.las	248968718.83	248970350.80	[629, 4169]	[3.774, 25.014]	[0, 0]	[0, 1]	[0, 1]	[0, 0]	0	0	0	1478755
LD38941438.las	248968730.93	248970340.04	[501, 4166]	[3.006, 24.996]	[0, 0]	[0, 1]	[0, 1]	[0, 0]	0	0	0	1327250
LD38941441.las	248968742.11	248970329.47	[389, 4169]	[2.334, 25.014]	[0, 0]	[0, 1]	[0, 1]	[0, 0]	0	0	0	1260485
LD38941444.las	248968754.24	248970318.89	[268, 4166]	[1.608, 24.996]	[0, 0]	[0, 1]	[0, 1]	[0, 0]	0	0	0	1248964
LD38941447.las	248968766.02	248970307.79	[152, 4167]	[0.912, 25.002]	[0, 0]	[0, 1]	[0, 1]	[0, 0]	0	0	0	1060883
LD38941450.las	248968777.75	248970296.74	[39, 4168]	[0.234, 25.008]	[0, 0]	[0, 1]	[0, 1]	[0, 0]	0	0	0	944019
LD38941453.las	248968789.37	248970286.06	[-81, 4167]	[-0.486, 25.002]	[0, 0]	[0, 1]	[0, 1]	[0, 0]	0	0	0	832385
LD38941456.las	248968800.95	248970275.82	[-199, 4168]	[-1.194, 25.008]	[0, 0]	[0, 1]	[0, 1]	[0, 0]	0	0	0	819091
LD38941459.las	248968813.21	248970264.97	[-336, 4168]	[-2.016, 25.008]	[0, 0]	[0, 1]	[0, 1]	[0, 0]	0	0	0	707848
LD38941462.las	248968825.04	248970254.05	[-441, 4170]	[-2.646, 25.02]	[0, 0]	[0, 1]	[0, 1]	[0, 0]	0	0	0	537376
LD38941465.las	248968838.31	248970243.10	[-553, 4165]	[-3.318, 24.99]	[0, 0]	[0, 1]	[0, 1]	[0, 0]	0	0	0	278522
LD38941468.las	248968848.85	248970231.97	[-678, 4164]	[-4.068, 24.984]	[0, 0]	[0, 1]	[0, 1]	[0, 0]	0	0	0	4059
LD38941471.las	248968860.58	248970220.80	[-797, 4132]	[-4.782, 24.792]	[0, 0]	[0, 1]	[0, 0]	[0, 0]	0	0	0	14
LD38941474.las	248968872.44	248970201.20	[-912, 4144]	[-5.472, 24.864]	[0, 0]	[0, 1]	[0, 0]	[0, 0]	0	0	0	12
LD38941477.las	248968884.65	248968898.08	[-1034, 2233]	[-6.204, 13.398]	[0, 0]	[0, 1]	[0, 0]	[0, 0]	0	0	0	0
LD38941480.las	248968896.90	248968910.03	[-1142, 2123]	[-6.852, 12.738]	[0, 0]	[0, 1]	[0, 0]	[0, 0]	0	0	0	0
LD38941483.las	248968908.92	248968921.83	[-1245, 2015]	[-7.47, 12.09]	[0, 0]	[0, 1]	[0, 0]	[0, 0]	0	0	0	0
LD38941486.las	248968920.61	248968934.28	[-1374, 1917]	[-8.244, 11.502]	[0, 0]	[0, 1]	[0, 0]	[0, 0]	0	0	0	0
LD38941489.las	248968932.95	248968945.66	[-1495, 1787]	[-8.97, 10.722]	[0, 0]	[0, 1]	[0, 0]	[0, 0]	0	0	0	0
LD38941492.las	248968944.55	248968957.69	[-1612, 1679]	[-9.672, 10.074]	[0, 0]	[0, 1]	[0, 0]	[0, 0]	0	0	0	0
LD38941495.las	248968956.47	248968969.13	[-1719, 1560]	[-10.314, 9.36]	[0, 0]	[0, 1]	[0, 0]	[0, 0]	0	0	0	0
LD38941498.las	248968968.18	248968981.48	[-1833, 1456]	[-10.998, 8.736]	[0, 0]	[0, 1]	[0, 0]	[0, 0]	0	0	0	0
LD38941501.las	248968980.14	248968993.89	[-1961, 1341]	[-11.766, 8.046]	[0, 0]	[0, 1]	[0, 0]	[0, 0]	0	0	0	0

DPH-1.3 Report on ASPRS LAS File Format (Tiled Data) - Informational - continued

File	GPS Time min	GPS Time max	Extended Scan Angle	Scan Angle Rank	Scanner Channel	Scan Direction	Edge of Flight Line	User Data	Counts for Synthetic	Key-points	Withheld	Overlap
LD38941504.las	248968992.54	248969005.32	[-2092, 1209]	[-12.552, 7.254]	[0, 0]	[0, 1]	[0, 0]	[0, 0]	0	0	0	0
LD38941507.las	248969004.05	248969017.58	[-2204, 1079]	[-13.224, 6.474]	[0, 0]	[0, 1]	[0, 0]	[0, 0]	0	0	0	0
LD38941510.las	248969016.31	248969029.60	[-2309, 959]	[-13.854, 5.754]	[0, 0]	[0, 1]	[0, 0]	[0, 0]	0	0	0	0
LD38941513.las	248969028.38	248969041.92	[-2416, 846]	[-14.496, 5.076]	[0, 0]	[0, 1]	[0, 0]	[0, 0]	0	0	0	0
LD38941516.las	248967457.41	248969054.19	[-4168, 735]	[-25.008, 4.41]	[0, 0]	[0, 1]	[0, 0]	[0, 0]	0	0	0	44
LD38941519.las	248967445.80	248969066.90	[-4182, 622]	[-25.092, 3.732]	[0, 0]	[0, 1]	[0, 1]	[0, 0]	0	0	0	2332
LD38941522.las	248967434.89	248969078.40	[-4202, 497]	[-25.212, 2.982]	[0, 0]	[0, 1]	[0, 1]	[0, 0]	0	0	0	298354
LD38941525.las	248967424.06	248969090.11	[-4200, 366]	[-25.2, 2.196]	[0, 0]	[0, 1]	[0, 1]	[0, 0]	0	0	0	499496
LD38941528.las	248967412.93	248969102.45	[-4200, 251]	[-25.2, 1.506]	[0, 0]	[0, 1]	[0, 1]	[0, 0]	0	0	0	942253
LD38941531.las	248967402.57	248969114.68	[-4200, 143]	[-25.2, 0.858]	[0, 0]	[0, 1]	[0, 1]	[0, 0]	0	0	0	730770
LD38941534.las	248967391.57	248969126.15	[-4201, 30]	[-25.206, 0.18]	[0, 0]	[0, 1]	[0, 1]	[0, 0]	0	0	0	871621
LD38941537.las	248967380.00	248969138.44	[-4198, -99]	[-25.188, -0.594]	[0, 0]	[0, 1]	[0, 1]	[0, 0]	0	0	0	1052105
LD38941540.las	248967368.86	248969150.69	[-4199, -227]	[-25.194, -1.362]	[0, 0]	[0, 1]	[0, 1]	[0, 0]	0	0	0	1155882
LD38941543.las	248967358.29	248969162.93	[-4202, -351]	[-25.212, -2.106]	[0, 0]	[0, 1]	[0, 1]	[0, 0]	0	0	0	1146116
LD38941546.las	248967347.12	248969175.01	[-4199, -472]	[-25.194, -2.832]	[0, 0]	[0, 1]	[0, 1]	[0, 0]	0	0	0	1317199
LD38941549.las	248967336.45	248969187.37	[-4204, -579]	[-25.224, -3.474]	[0, 0]	[0, 1]	[0, 1]	[0, 0]	0	0	0	1388686
LD38941552.las	248967325.16	248969199.05	[-4196, -674]	[-25.176, -4.044]	[0, 0]	[0, 1]	[0, 1]	[0, 0]	0	0	0	1849585
LD38941555.las	248967314.78	248969211.17	[-4202, -799]	[-25.212, -4.794]	[0, 0]	[0, 1]	[0, 1]	[0, 0]	0	0	0	1615263
LD38941558.las	248967302.83	248969223.17	[-4200, -928]	[-25.2, -5.568]	[0, 0]	[0, 1]	[0, 1]	[0, 0]	0	0	0	1918316
LD38941561.las	248967291.69	248969234.69	[-4182, -1056]	[-25.092, -6.336]	[0, 0]	[0, 1]	[0, 1]	[0, 0]	0	0	0	1985105
LD38941564.las	248967280.99	248969246.60	[-4183, -1186]	[-25.098, -7.116]	[0, 0]	[0, 1]	[0, 1]	[0, 0]	0	0	0	2289345
LD38941567.las	248967270.95	248969258.98	[-4202, -1288]	[-25.212, -7.728]	[0, 0]	[0, 1]	[0, 1]	[0, 0]	0	0	0	2785705
LD38941570.las	248967259.70	248969270.75	[-4212, -1394]	[-25.272, -8.364]	[0, 0]	[0, 1]	[0, 1]	[0, 0]	0	0	0	2584043
LD38941573.las	248967248.84	248969282.33	[-4200, -1514]	[-25.2, -9.084]	[0, 0]	[0, 1]	[0, 1]	[0, 0]	0	0	0	2371086
LD38941576.las	248967237.67	248969294.66	[-4200, -1643]	[-25.2, -9.858]	[0, 0]	[0, 1]	[0, 1]	[0, 0]	0	0	0	2503358
LD38941579.las	248967226.78	248969305.99	[-4201, -1760]	[-25.206, -10.56]	[0, 0]	[0, 1]	[0, 1]	[0, 0]	0	0	0	2764095
LD38941582.las	248967215.53	248969317.71	[-4206, -1820]	[-25.236, -10.92]	[0, 0]	[0, 1]	[0, 1]	[0, 0]	0	0	93218	2287298
LD38941585.las	248967204.56	248969329.65	[-4204, -1725]	[-25.224, -10.35]	[0, 0]	[0, 1]	[0, 1]	[0, 0]	0	0	0	2452472
LD38941588.las	248967193.76	248969341.08	[-4199, -1610]	[-25.194, -9.66]	[0, 0]	[0, 1]	[0, 1]	[0, 0]	0	0	0	2357298
LD38941591.las	248967182.73	248969353.70	[-4201, -1494]	[-25.206, -8.964]	[0, 0]	[0, 1]	[0, 1]	[0, 0]	0	0	0	2552649
LD38941594.las	248967171.61	248969365.90	[-4200, -1373]	[-25.2, -8.238]	[0, 0]	[0, 1]	[0, 1]	[0, 0]	0	0	0	2547280
LD38941597.las	248967160.30	248969377.20	[-4200, -1221]	[-25.2, -7.326]	[0, 0]	[0, 1]	[0, 1]	[0, 0]	0	0	0	2511521
LD38941600.las	248967149.46	248969388.45	[-4200, -1107]	[-25.2, -6.642]	[0, 0]	[0, 1]	[0, 1]	[0, 0]	0	0	0	2076394
LD38941603.las	248967138.86	248969400.59	[-4200, -996]	[-25.2, -5.976]	[0, 0]	[0, 1]	[0, 1]	[0, 0]	0	0	0	1957375
LD38941606.las	248967127.72	248969412.30	[-4195, -868]	[-25.17, -5.208]	[0, 0]	[0, 1]	[0, 1]	[0, 0]	0	0	0	1789529
LD38941609.las	248967116.64	248969423.77	[-4203, -749]	[-25.218, -4.494]	[0, 0]	[0, 1]	[0, 1]	[0, 0]	0	0	0	1638233
LD38941612.las	248967105.39	248969435.69	[-4200, -639]	[-25.2, -3.834]	[0, 0]	[0, 1]	[0, 1]	[0, 0]	0	0	0	1619837
LD38941615.las	248967094.32	248969447.48	[-4201, -520]	[-25.206, -3.12]	[0, 0]	[0, 1]	[0, 1]	[0, 0]	0	0	0	1524926
LD38941618.las	248967082.67	248969458.74	[-4204, -394]	[-25.224, -2.364]	[0, 0]	[0, 1]	[0, 1]	[0, 0]	0	0	0	1443692
LD38941621.las	248967072.32	248969469.67	[-4192, -271]	[-25.152, -1.626]	[0, 0]	[0, 1]	[0, 1]	[0, 0]	0	0	0	1270575
LD38971339.las	248968347.41	248970684.23	[1284, 4162]	[7.704, 24.972]	[0, 0]	[0, 1]	[0, 1]	[0, 0]	0	0	0	228292
LD38971342.las	248968348.76	248970683.04	[1177, 4177]	[7.062, 25.062]	[0, 0]	[0, 1]	[0, 1]	[0, 0]	0	0	0	2275074
LD38971345.las	248968360.35	248970673.05	[1028, 4176]	[6.168, 25.056]	[0, 0]	[0, 1]	[0, 1]	[0, 0]	0	0	0	1922487
LD38971348.las	248968372.08	248970661.87	[910, 4164]	[5.46, 24.984]	[0, 0]	[0, 1]	[0, 1]	[0, 0]	0	0	0	1699185
LD38971351.las	248968384.18	248970650.93	[806, 4171]	[4.836, 25.026]	[0, 0]	[0, 1]	[0, 1]	[0, 0]	0	0	0	1669505
LD38971354.las	248968396.01	248970640.02	[697, 4170]	[4.182, 25.02]	[0, 0]	[0, 1]	[0, 1]	[0, 0]	0	0	0	1548960
LD38971357.las	248968409.10	248970629.36	[577, 4171]	[3.462, 25.026]	[0, 0]	[0, 1]	[0, 1]	[0, 0]	0	0	0	1395666
LD38971360.las	248968419.97	248970618.56	[448, 4168]	[2.688, 25.008]	[0, 0]	[0, 1]	[0, 1]	[0, 0]	0	0	0	1324062
LD38971363.las	248968432.28	248970607.54	[325, 4170]	[1.95, 25.02]	[0, 0]	[0, 1]	[0, 1]	[0, 0]	0	0	0	1206115

DPH-1.3 Report on ASPRS LAS File Format (Tiled Data) - Informational - continued

File	GPS Time min	GPS Time max	Extended Scan Angle	Scan Angle Rank	Scanner Channel	Scan Direction	Edge of Flight Line	User Data	Counts for Synthetic	Key-points	Withheld	Overlap
LD38971366.las	248968444.00	248970596.29	[220, 4166]	[1.32, 24.996]	[0, 0]	[0, 1]	[0, 1]	[0, 0]	0	0	0	1020351
LD38971369.las	248968455.92	248970586.07	[113, 4172]	[0.678, 25.032]	[0, 0]	[0, 1]	[0, 1]	[0, 0]	0	0	0	928276
LD38971372.las	248968468.19	248970575.59	[-8, 4170]	[-0.048, 25.02]	[0, 0]	[0, 1]	[0, 1]	[0, 0]	0	0	0	847128
LD38971375.las	248968479.56	248970565.04	[-141, 4168]	[-0.846, 25.008]	[0, 0]	[0, 1]	[0, 1]	[0, 0]	0	0	0	767991
LD38971378.las	248968491.55	248970554.34	[-265, 4165]	[-1.59, 24.99]	[0, 0]	[0, 1]	[0, 1]	[0, 0]	0	0	0	687649
LD38971381.las	248968502.93	248970542.92	[-377, 4170]	[-2.262, 25.02]	[0, 0]	[0, 1]	[0, 1]	[0, 0]	0	0	0	423601
LD38971384.las	248968514.79	248970532.57	[-492, 4170]	[-2.952, 25.02]	[0, 0]	[0, 1]	[0, 1]	[0, 0]	0	0	0	337422
LD38971387.las	248968527.31	248970521.96	[-626, 4165]	[-3.756, 24.99]	[0, 0]	[0, 1]	[0, 1]	[0, 0]	0	0	0	100296
LD38971390.las	248968539.89	248970508.47	[-747, 4138]	[-4.482, 24.828]	[0, 0]	[0, 1]	[0, 0]	[0, 0]	0	0	0	13
LD38971393.las	248968551.69	248968563.99	[-872, 2400]	[-5.232, 14.4]	[0, 0]	[0, 1]	[0, 0]	[0, 0]	0	0	0	0
LD38971396.las	248968562.76	248968575.44	[-975, 2283]	[-5.85, 13.698]	[0, 0]	[0, 1]	[0, 0]	[0, 0]	0	0	0	0
LD38971399.las	248968574.48	248968587.20	[-1088, 2203]	[-6.528, 13.218]	[0, 0]	[0, 1]	[0, 0]	[0, 0]	0	0	0	0
LD38971402.las	248968585.93	248968599.59	[-1216, 2080]	[-7.296, 12.48]	[0, 0]	[0, 1]	[0, 0]	[0, 0]	0	0	0	0
LD38971405.las	248968598.40	248968611.07	[-1319, 1945]	[-7.914, 11.67]	[0, 0]	[0, 1]	[0, 0]	[0, 0]	0	0	0	0
LD38971408.las	248968609.87	248968623.17	[-1439, 1855]	[-8.634, 11.13]	[0, 0]	[0, 1]	[0, 0]	[0, 0]	0	0	0	0
LD38971411.las	248968621.75	248968635.27	[-1598, 1734]	[-9.588, 10.404]	[0, 0]	[0, 1]	[0, 0]	[0, 0]	0	0	0	0
LD38971414.las	248968634.02	248968647.26	[-1698, 1596]	[-10.188, 9.576]	[0, 0]	[0, 1]	[0, 0]	[0, 0]	0	0	0	0
LD38971417.las	248968646.02	248968658.97	[-1779, 1493]	[-10.674, 8.958]	[0, 0]	[0, 1]	[0, 0]	[0, 0]	0	0	0	0
LD38971420.las	248968657.78	248968670.73	[-1891, 1396]	[-11.346, 8.376]	[0, 0]	[0, 1]	[0, 0]	[0, 0]	0	0	0	0
LD38971423.las	248968669.39	248968682.72	[-2030, 1276]	[-12.18, 7.656]	[0, 0]	[0, 1]	[0, 0]	[0, 0]	0	0	0	0
LD38971426.las	248968681.34	248968694.71	[-2141, 1143]	[-12.846, 6.858]	[0, 0]	[0, 1]	[0, 0]	[0, 0]	0	0	0	0
LD38971429.las	248968693.45	248968707.30	[-2232, 1019]	[-13.392, 6.114]	[0, 0]	[0, 1]	[0, 0]	[0, 0]	0	0	0	0
LD38971432.las	248968706.13	248968718.82	[-2349, 923]	[-14.094, 5.538]	[0, 0]	[0, 1]	[0, 0]	[0, 0]	0	0	0	0
LD38971435.las	248968717.67	248968730.92	[-2459, 794]	[-14.754, 4.764]	[0, 0]	[0, 1]	[0, 0]	[0, 0]	0	0	0	0
LD38971438.las	248967737.12	248968742.10	[-4196, 677]	[-25.176, 4.062]	[0, 0]	[0, 1]	[0, 1]	[0, 0]	0	0	0	751
LD38971441.las	248967726.31	248968754.23	[-4204, 549]	[-25.224, 3.294]	[0, 0]	[0, 1]	[0, 1]	[0, 0]	0	0	0	136097
LD38971444.las	248967715.33	248968766.01	[-4201, 437]	[-25.206, 2.622]	[0, 0]	[0, 1]	[0, 1]	[0, 0]	0	0	0	349864
LD38971447.las	248967704.65	248968777.74	[-4199, 316]	[-25.194, 1.896]	[0, 0]	[0, 1]	[0, 1]	[0, 0]	0	0	0	828637
LD38971450.las	248967693.65	248968789.36	[-4183, 200]	[-25.098, 1.2]	[0, 0]	[0, 1]	[0, 1]	[0, 0]	0	0	0	1166013
LD38971453.las	248967683.00	248968800.95	[-4199, 87]	[-25.194, 0.522]	[0, 0]	[0, 1]	[0, 1]	[0, 0]	0	0	0	874570
LD38971456.las	248967672.20	248968813.19	[-4200, -32]	[-25.2, -0.192]	[0, 0]	[0, 1]	[0, 1]	[0, 0]	0	0	0	932258
LD38971459.las	248967661.43	248968825.03	[-4200, -151]	[-25.2, -0.906]	[0, 0]	[0, 1]	[0, 1]	[0, 0]	0	0	0	974882
LD38971462.las	248967650.56	248968838.31	[-4184, -288]	[-25.104, -1.728]	[0, 0]	[0, 1]	[0, 1]	[0, 0]	0	0	0	1128702
LD38971465.las	248967640.01	248968848.84	[-4199, -393]	[-25.194, -2.358]	[0, 0]	[0, 1]	[0, 1]	[0, 0]	0	0	0	1151350
LD38971468.las	248967629.91	248968860.57	[-4205, -505]	[-25.23, -3.03]	[0, 0]	[0, 1]	[0, 1]	[0, 0]	0	0	0	1184814
LD38971471.las	248967618.32	248968872.43	[-4199, -630]	[-25.194, -3.78]	[0, 0]	[0, 1]	[0, 1]	[0, 0]	0	0	0	1529940
LD38971474.las	248967608.05	248968884.64	[-4203, -748]	[-25.218, -4.488]	[0, 0]	[0, 1]	[0, 1]	[0, 0]	0	0	0	1514118
LD38971477.las	248967597.01	248968896.89	[-4200, -863]	[-25.2, -5.178]	[0, 0]	[0, 1]	[0, 1]	[0, 0]	0	0	0	1813021
LD38971480.las	248967586.10	248968908.91	[-4183, -986]	[-25.098, -5.916]	[0, 0]	[0, 1]	[0, 1]	[0, 0]	0	0	0	1946766
LD38971483.las	248967575.63	248968920.60	[-4184, -1094]	[-25.104, -6.564]	[0, 0]	[0, 1]	[0, 1]	[0, 0]	0	0	0	2041132
LD38971486.las	248967565.02	248968932.94	[-4200, -1197]	[-25.2, -7.182]	[0, 0]	[0, 1]	[0, 1]	[0, 0]	0	0	0	2378615
LD38971489.las	248967554.70	248968944.54	[-4201, -1325]	[-25.206, -7.95]	[0, 0]	[0, 1]	[0, 1]	[0, 0]	0	0	0	2801609
LD38971492.las	248967543.72	248968956.46	[-4200, -1447]	[-25.2, -8.682]	[0, 0]	[0, 1]	[0, 1]	[0, 0]	0	0	0	2462024
LD38971495.las	248967532.83	248968968.18	[-4204, -1564]	[-25.224, -9.384]	[0, 0]	[0, 1]	[0, 1]	[0, 0]	0	0	0	2785365
LD38971498.las	248967522.12	248968980.14	[-4201, -1671]	[-25.206, -10.026]	[0, 0]	[0, 1]	[0, 1]	[0, 0]	0	0	0	3814990
LD38971501.las	248967511.57	248968992.53	[-4203, -1784]	[-25.218, -10.704]	[0, 0]	[0, 1]	[0, 1]	[0, 0]	0	0	0	2494495
LD38971504.las	248967500.23	248969004.05	[-4201, -1799]	[-25.206, -10.794]	[0, 0]	[0, 1]	[0, 1]	[0, 0]	0	0	0	2475328
LD38971507.las	248967489.00	248969016.30	[-4201, -1667]	[-25.206, -10.002]	[0, 0]	[0, 1]	[0, 1]	[0, 0]	0	0	0	2511953
LD38971510.las	248967478.80	248969028.37	[-4202, -1564]	[-25.212, -9.384]	[0, 0]	[0, 1]	[0, 1]	[0, 0]	0	0	0	2839590

DPH-1.3 Report on ASPRS LAS File Format (Tiled Data) - Informational - continued

File	GPS Time min	GPS Time max	Extended Scan Angle	Scan Angle Rank	Scanner Channel	Scan Direction	Edge of Flight Line	User Data	Counts for Synthetic	Key-points	Withheld	Overlap
LD38971513.las	248967467.52	248969040.74	[-4202, -1460]	[-25.212, -8.76]	[0, 0]	[0, 1]	[0, 1]	[0, 0]	0	0	0	2530150
LD38971516.las	248967456.43	248969052.87	[-4202, -1342]	[-25.212, -8.052]	[0, 0]	[0, 1]	[0, 1]	[0, 0]	0	0	0	2543865
LD38971519.las	248967445.53	248969065.71	[-4200, -1229]	[-25.2, -7.374]	[0, 0]	[0, 1]	[0, 1]	[0, 0]	0	0	0	3032051
LD38971522.las	248967434.60	248969077.29	[-4199, -1107]	[-25.194, -6.642]	[0, 0]	[0, 1]	[0, 1]	[0, 0]	0	0	0	3031064
LD38971525.las	248967423.73	248969088.99	[-4187, -987]	[-25.122, -5.922]	[0, 0]	[0, 1]	[0, 1]	[0, 0]	0	0	0	2126137
LD38971528.las	248967412.64	248969101.29	[-4194, -873]	[-25.164, -5.238]	[0, 0]	[0, 1]	[0, 1]	[0, 0]	0	0	0	1969516
LD38971531.las	248967402.25	248969113.53	[-4200, -752]	[-25.2, -4.512]	[0, 0]	[0, 1]	[0, 1]	[0, 0]	0	0	0	1657591
LD38971534.las	248967391.21	248969125.05	[-4199, -653]	[-25.194, -3.918]	[0, 0]	[0, 1]	[0, 1]	[0, 0]	0	0	0	1506177
LD38971537.las	248967379.68	248969136.76	[-4201, -511]	[-25.206, -3.066]	[0, 0]	[0, 1]	[0, 1]	[0, 0]	0	0	0	1486200
LD38971540.las	248967368.57	248969149.54	[-4201, -383]	[-25.206, -2.298]	[0, 0]	[0, 1]	[0, 1]	[0, 0]	0	0	0	1783700
LD38971543.las	248967357.96	248969161.88	[-4201, -265]	[-25.206, -1.59]	[0, 0]	[0, 1]	[0, 1]	[0, 0]	0	0	0	1315868
LD38971546.las	248967346.79	248969173.87	[-4183, -130]	[-25.098, -0.78]	[0, 0]	[0, 1]	[0, 1]	[0, 0]	0	0	0	1156635
LD38971549.las	248967336.12	248969186.46	[-4200, -16]	[-25.2, -0.096]	[0, 0]	[0, 1]	[0, 1]	[0, 0]	0	0	0	1139837
LD38971552.las	248967324.88	248969197.87	[-4202, 127]	[-25.212, 0.762]	[0, 0]	[0, 1]	[0, 1]	[0, 0]	0	0	0	1351596
LD38971555.las	248967314.45	248969209.93	[-4200, 225]	[-25.2, 1.35]	[0, 0]	[0, 1]	[0, 1]	[0, 0]	0	0	0	844665
LD38971558.las	248967302.41	248969222.03	[-4200, 337]	[-25.2, 2.022]	[0, 0]	[0, 1]	[0, 1]	[0, 0]	0	0	0	648855
LD38971561.las	248967291.40	248969233.59	[-4200, 462]	[-25.2, 2.772]	[0, 0]	[0, 1]	[0, 1]	[0, 0]	0	0	0	434469
LD38971564.las	248967280.74	248969244.25	[-4184, 590]	[-25.104, 3.54]	[0, 0]	[0, 1]	[0, 1]	[0, 0]	0	0	0	140629
LD38971567.las	248967270.22	248969250.92	[-4175, 678]	[-25.05, 4.068]	[0, 0]	[0, 1]	[0, 1]	[0, 0]	0	0	0	175
LD38971570.las	248967259.33	248967270.94	[-2485, 788]	[-14.91, 4.728]	[0, 0]	[0, 1]	[0, 0]	[0, 0]	0	0	0	0
LD38971573.las	248967248.49	248967259.69	[-2377, 920]	[-14.262, 5.52]	[0, 0]	[0, 1]	[0, 0]	[0, 0]	0	0	0	0
LD38971576.las	248967237.28	248967248.83	[-2244, 1055]	[-13.464, 6.33]	[0, 0]	[0, 1]	[0, 0]	[0, 0]	0	0	0	0
LD38971579.las	248967226.42	248967237.66	[-2117, 1188]	[-12.702, 7.128]	[0, 0]	[0, 1]	[0, 0]	[0, 0]	0	0	0	0
LD38971582.las	248967215.21	248967226.77	[-1987, 1312]	[-11.922, 7.872]	[0, 0]	[0, 1]	[0, 0]	[0, 0]	0	0	0	0
LD38971585.las	248967204.20	248967215.52	[-1868, 1417]	[-11.208, 8.502]	[0, 0]	[0, 1]	[0, 0]	[0, 0]	0	0	0	0
LD38971588.las	248967193.47	248967204.55	[-1773, 1532]	[-10.638, 9.192]	[0, 0]	[0, 1]	[0, 0]	[0, 0]	0	0	0	0
LD38971591.las	248967182.36	248967193.75	[-1658, 1645]	[-9.948, 9.87]	[0, 0]	[0, 1]	[0, 0]	[0, 0]	0	0	0	0
LD38971594.las	248967171.30	248967182.72	[-1541, 1744]	[-9.246, 10.464]	[0, 0]	[0, 1]	[0, 0]	[0, 0]	0	0	0	0
LD38971597.las	248967160.12	248967171.61	[-1422, 1892]	[-8.532, 11.352]	[0, 0]	[0, 1]	[0, 0]	[0, 0]	0	0	0	0
LD38971600.las	248967149.15	248967160.29	[-1269, 2001]	[-7.614, 12.006]	[0, 0]	[0, 1]	[0, 0]	[0, 0]	0	0	0	0
LD38971603.las	248967138.61	248967149.45	[-1155, 2087]	[-6.93, 12.522]	[0, 0]	[0, 1]	[0, 0]	[0, 0]	0	0	0	0
LD38971606.las	248967127.38	248967138.85	[-1045, 2190]	[-6.27, 13.14]	[0, 0]	[0, 1]	[0, 0]	[0, 0]	0	0	0	0
LD38971609.las	248967116.32	248967127.71	[-915, 2278]	[-5.49, 13.668]	[0, 0]	[0, 1]	[0, 0]	[0, 0]	0	0	0	0
LD38971612.las	248966817.58	248967116.63	[-797, 4166]	[-4.782, 24.996]	[0, 0]	[0, 1]	[0, 1]	[0, 0]	0	0	0	78
LD38971615.las	248966825.78	248967105.38	[-685, 4167]	[-4.11, 25.002]	[0, 0]	[0, 1]	[0, 1]	[0, 0]	0	0	0	227931
LD38971618.las	248966837.17	248967094.32	[-567, 4166]	[-3.402, 24.996]	[0, 0]	[0, 1]	[0, 1]	[0, 0]	0	0	0	482968
LD38971621.las	248966849.00	248967082.67	[-442, 4173]	[-2.652, 25.038]	[0, 0]	[0, 1]	[0, 1]	[0, 0]	0	0	0	716306
LD39001339.las	248968346.10	248968348.75	[-1829, 1345]	[-10.974, 8.07]	[0, 0]	[0, 1]	[0, 0]	[0, 0]	0	0	0	0
LD39001342.las	248968347.72	248968360.35	[-1935, 1333]	[-11.61, 7.998]	[0, 0]	[0, 1]	[0, 0]	[0, 0]	0	0	0	0
LD39001345.las	248968359.31	248968372.07	[-2080, 1226]	[-12.48, 7.356]	[0, 0]	[0, 1]	[0, 0]	[0, 0]	0	0	0	0
LD39001348.las	248968370.94	248968384.17	[-2188, 1077]	[-13.128, 6.462]	[0, 0]	[0, 1]	[0, 0]	[0, 0]	0	0	0	0
LD39001351.las	248968383.10	248968396.01	[-2283, 959]	[-13.698, 5.754]	[0, 0]	[0, 1]	[0, 0]	[0, 0]	0	0	0	0
LD39001354.las	248968394.99	248968409.09	[-2386, 854]	[-14.316, 5.124]	[0, 0]	[0, 1]	[0, 0]	[0, 0]	0	0	0	0
LD39001357.las	248968407.13	248968419.97	[-2511, 749]	[-15.066, 4.494]	[0, 0]	[0, 1]	[0, 0]	[0, 0]	0	0	0	0
LD39001360.las	248968023.58	248968432.27	[-4193, 626]	[-25.158, 3.756]	[0, 0]	[0, 1]	[0, 1]	[0, 0]	0	0	0	93
LD39001363.las	248968012.48	248968444.00	[-4182, 496]	[-25.092, 2.976]	[0, 0]	[0, 1]	[0, 1]	[0, 0]	0	0	0	188722
LD39001366.las	248968001.52	248968455.91	[-4199, 374]	[-25.194, 2.244]	[0, 0]	[0, 1]	[0, 1]	[0, 0]	0	0	0	432498
LD39001369.las	248967990.44	248968468.18	[-4201, 268]	[-25.206, 1.608]	[0, 0]	[0, 1]	[0, 1]	[0, 0]	0	0	0	574485
LD39001372.las	248967979.58	248968479.54	[-4200, 161]	[-25.2, 0.966]	[0, 0]	[0, 1]	[0, 1]	[0, 0]	0	0	0	735196

DPH-1.3 Report on ASPRS LAS File Format (Tiled Data) - Informational - continued

File	GPS Time min	GPS Time max	Extended Scan Angle	Scan Angle Rank	Scanner Channel	Scan Direction	Edge of Flight Line	User Data	Counts for Synthetic	Key-points	Withheld	Overlap
LD39001375.las	248967968.63	248968491.54	[-4200, 41]	[-25.2, 0.246]	[0, 0]	[0, 1]	[0, 1]	[0, 0]	0	0	0	847480
LD39001378.las	248967957.40	248968502.93	[-4199, -93]	[-25.194, -0.558]	[0, 0]	[0, 1]	[0, 1]	[0, 0]	0	0	0	975614
LD39001381.las	248967946.25	248968514.78	[-4194, -217]	[-25.164, -1.302]	[0, 0]	[0, 1]	[0, 1]	[0, 0]	0	0	0	1239819
LD39001384.las	248967935.37	248968527.30	[-4203, -329]	[-25.218, -1.974]	[0, 0]	[0, 1]	[0, 1]	[0, 0]	0	0	0	1180548
LD39001387.las	248967924.70	248968539.88	[-4204, -444]	[-25.224, -2.664]	[0, 0]	[0, 1]	[0, 1]	[0, 0]	0	0	0	1154095
LD39001390.las	248967913.70	248968551.68	[-4203, -578]	[-25.218, -3.468]	[0, 0]	[0, 1]	[0, 1]	[0, 0]	0	0	0	1264138
LD39001393.las	248967902.03	248968562.74	[-4206, -698]	[-25.236, -4.188]	[0, 0]	[0, 1]	[0, 1]	[0, 0]	0	0	0	1464994
LD39001396.las	248967891.79	248968574.47	[-4184, -823]	[-25.104, -4.938]	[0, 0]	[0, 1]	[0, 1]	[0, 0]	0	0	0	1522083
LD39001399.las	248967880.25	248968585.92	[-4198, -927]	[-25.188, -5.562]	[0, 0]	[0, 1]	[0, 1]	[0, 0]	0	0	0	1793953
LD39001402.las	248967869.46	248968598.39	[-4183, -1039]	[-25.098, -6.234]	[0, 0]	[0, 1]	[0, 1]	[0, 0]	0	0	0	1946551
LD39001405.las	248967859.06	248968609.86	[-4202, -1168]	[-25.212, -7.008]	[0, 0]	[0, 1]	[0, 1]	[0, 0]	0	0	0	2092026
LD39001408.las	248967847.09	248968621.74	[-4200, -1270]	[-25.2, -7.62]	[0, 0]	[0, 1]	[0, 1]	[0, 0]	0	0	0	2486257
LD39001411.las	248967835.95	248968634.01	[-4204, -1391]	[-25.224, -8.346]	[0, 0]	[0, 1]	[0, 1]	[0, 0]	0	0	0	2524564
LD39001414.las	248967824.79	248968646.02	[-4201, -1549]	[-25.206, -9.294]	[0, 0]	[0, 1]	[0, 1]	[0, 0]	0	0	0	2439352
LD39001417.las	248967813.94	248968657.77	[-4200, -1650]	[-25.2, -9.9]	[0, 0]	[0, 1]	[0, 1]	[0, 0]	0	0	0	2219807
LD39001420.las	248967803.14	248968669.39	[-4206, -1731]	[-25.236, -10.386]	[0, 0]	[0, 1]	[0, 1]	[0, 0]	0	0	0	2251845
LD39001423.las	248967792.34	248968681.33	[-4200, -1843]	[-25.2, -11.058]	[0, 0]	[0, 1]	[0, 1]	[0, 0]	0	0	0	2379008
LD39001426.las	248967780.80	248968693.44	[-4200, -1760]	[-25.2, -10.56]	[0, 0]	[0, 1]	[0, 1]	[0, 0]	0	0	0	2529649
LD39001429.las	248967769.71	248968706.12	[-4200, -1665]	[-25.2, -9.99]	[0, 0]	[0, 1]	[0, 1]	[0, 0]	0	0	0	2542168
LD39001432.las	248967758.78	248968717.67	[-4200, -1540]	[-25.2, -9.24]	[0, 0]	[0, 1]	[0, 1]	[0, 0]	0	0	0	2844643
LD39001435.las	248967748.13	248968729.73	[-4201, -1415]	[-25.206, -8.49]	[0, 0]	[0, 1]	[0, 1]	[0, 0]	0	0	0	3417844
LD39001438.las	248967736.92	248968741.04	[-4200, -1278]	[-25.2, -7.668]	[0, 0]	[0, 1]	[0, 1]	[0, 0]	0	0	0	2420739
LD39001441.las	248967725.99	248968753.19	[-4204, -1185]	[-25.224, -7.11]	[0, 0]	[0, 1]	[0, 1]	[0, 0]	0	0	0	2200888
LD39001444.las	248967715.13	248968764.88	[-4200, -1066]	[-25.2, -6.396]	[0, 0]	[0, 1]	[0, 1]	[0, 0]	0	0	0	1964379
LD39001447.las	248967704.48	248968776.58	[-4203, -939]	[-25.218, -5.634]	[0, 0]	[0, 1]	[0, 1]	[0, 0]	0	0	0	1939004
LD39001450.las	248967693.45	248968788.30	[-4198, -806]	[-25.188, -4.836]	[0, 0]	[0, 1]	[0, 1]	[0, 0]	0	0	0	2431484
LD39001453.las	248967682.74	248968799.73	[-4201, -689]	[-25.206, -4.134]	[0, 0]	[0, 1]	[0, 1]	[0, 0]	0	0	0	1841321
LD39001456.las	248967671.91	248968811.90	[-4200, -582]	[-25.2, -3.492]	[0, 0]	[0, 1]	[0, 1]	[0, 0]	0	0	0	1709096
LD39001459.las	248967661.20	248968823.68	[-4200, -477]	[-25.2, -2.862]	[0, 0]	[0, 1]	[0, 1]	[0, 0]	0	0	0	1589329
LD39001462.las	248967650.39	248968837.40	[-4201, -354]	[-25.206, -2.124]	[0, 0]	[0, 1]	[0, 1]	[0, 0]	0	0	0	1560948
LD39001465.las	248967639.83	248968847.60	[-4202, -224]	[-25.212, -1.344]	[0, 0]	[0, 1]	[0, 1]	[0, 0]	0	0	0	1097221
LD39001468.las	248967629.65	248968859.49	[-4201, -114]	[-25.206, -0.684]	[0, 0]	[0, 1]	[0, 1]	[0, 0]	0	0	0	1104153
LD39001471.las	248967618.12	248968871.29	[-4199, 30]	[-25.194, 0.18]	[0, 0]	[0, 1]	[0, 1]	[0, 0]	0	0	0	1048102
LD39001474.las	248967607.75	248968883.31	[-4200, 139]	[-25.2, 0.834]	[0, 0]	[0, 1]	[0, 1]	[0, 0]	0	0	0	986127
LD39001477.las	248967596.70	248968895.58	[-4187, 248]	[-25.122, 1.488]	[0, 0]	[0, 1]	[0, 1]	[0, 0]	0	0	0	782396
LD39001480.las	248967585.77	248968907.93	[-4202, 372]	[-25.212, 2.232]	[0, 0]	[0, 1]	[0, 1]	[0, 0]	0	0	0	637046
LD39001483.las	248967575.35	248968919.42	[-4199, 494]	[-25.194, 2.964]	[0, 0]	[0, 1]	[0, 1]	[0, 0]	0	0	0	394908
LD39001486.las	248967564.70	248968931.39	[-4202, 619]	[-25.212, 3.714]	[0, 0]	[0, 1]	[0, 1]	[0, 0]	0	0	0	168140
LD39001489.las	248967554.29	248967565.01	[-2517, 718]	[-15.102, 4.308]	[0, 0]	[0, 1]	[0, 0]	[0, 0]	0	0	0	0
LD39001492.las	248967543.45	248967554.69	[-2421, 836]	[-14.526, 5.016]	[0, 0]	[0, 1]	[0, 0]	[0, 0]	0	0	0	0
LD39001495.las	248967532.52	248967543.71	[-2316, 966]	[-13.896, 5.796]	[0, 0]	[0, 1]	[0, 0]	[0, 0]	0	0	0	0
LD39001498.las	248967521.79	248967532.82	[-2198, 1087]	[-13.188, 6.522]	[0, 0]	[0, 1]	[0, 0]	[0, 0]	0	0	0	0
LD39001501.las	248967511.26	248967522.12	[-2076, 1196]	[-12.456, 7.176]	[0, 0]	[0, 1]	[0, 0]	[0, 0]	0	0	0	0
LD39001504.las	248967499.91	248967511.56	[-1963, 1313]	[-11.778, 7.878]	[0, 0]	[0, 1]	[0, 0]	[0, 0]	0	0	0	0
LD39001507.las	248967488.74	248967500.22	[-1847, 1461]	[-11.082, 8.766]	[0, 0]	[0, 1]	[0, 0]	[0, 0]	0	0	0	0
LD39001510.las	248967478.44	248967488.99	[-1715, 1560]	[-10.29, 9.36]	[0, 0]	[0, 1]	[0, 0]	[0, 0]	0	0	0	0
LD39001513.las	248967467.19	248967478.79	[-1611, 1665]	[-9.666, 9.99]	[0, 0]	[0, 1]	[0, 0]	[0, 0]	0	0	0	0
LD39001516.las	248967456.12	248967467.51	[-1509, 1785]	[-9.054, 10.71]	[0, 0]	[0, 1]	[0, 0]	[0, 0]	0	0	0	0
LD39001519.las	248967445.28	248967456.43	[-1391, 1894]	[-8.346, 11.364]	[0, 0]	[0, 1]	[0, 0]	[0, 0]	0	0	0	0

DPH-1.3 Report on ASPRS LAS File Format (Tiled Data) - Informational - continued

File	GPS Time min	GPS Time max	Extended Scan Angle	Scan Angle Rank	Scanner Channel	Scan Direction	Edge of Flight Line	User Data	Counts for Synthetic	Key-points	Withheld	Overlap
LD39001522.las	248967434.31	248967445.53	[-1278, 2014]	[-7.668, 12.084]	[0, 0]	[0, 1]	[0, 0]	[0, 0]	0	0	0	0
LD39001525.las	248967423.43	248967434.59	[-1154, 2133]	[-6.924, 12.798]	[0, 0]	[0, 1]	[0, 0]	[0, 0]	0	0	0	0
LD39001528.las	248967412.40	248967423.72	[-1036, 2248]	[-6.216, 13.488]	[0, 0]	[0, 1]	[0, 0]	[0, 0]	0	0	0	0
LD39001531.las	248967401.89	248967412.64	[-922, 2357]	[-5.532, 14.142]	[0, 0]	[0, 1]	[0, 0]	[0, 0]	0	0	0	0
LD39001534.las	248966524.76	248967402.24	[-800, 4155]	[-4.8, 24.93]	[0, 0]	[0, 1]	[0, 0]	[0, 0]	0	0	0	2
LD39001537.las	248966525.80	248967391.21	[-701, 4166]	[-4.206, 24.996]	[0, 0]	[0, 1]	[0, 1]	[0, 0]	0	0	0	11907
LD39001540.las	248966536.17	248967379.67	[-559, 4166]	[-3.354, 24.996]	[0, 0]	[0, 1]	[0, 1]	[0, 0]	0	0	0	368202
LD39001543.las	248966547.84	248967368.56	[-432, 4166]	[-2.592, 24.996]	[0, 0]	[0, 1]	[0, 1]	[0, 0]	0	0	0	695640
LD39001546.las	248966559.40	248967357.95	[-314, 4166]	[-1.884, 24.996]	[0, 0]	[0, 1]	[0, 1]	[0, 0]	0	0	0	694820
LD39001549.las	248966571.18	248967346.78	[-177, 4165]	[-1.062, 24.99]	[0, 0]	[0, 1]	[0, 1]	[0, 0]	0	0	0	1239778
LD39001552.las	248966582.34	248967336.11	[-65, 4165]	[-0.39, 24.99]	[0, 0]	[0, 1]	[0, 1]	[0, 0]	0	0	0	1389965
LD39001555.las	248966593.49	248967324.87	[78, 4171]	[0.468, 25.026]	[0, 0]	[0, 1]	[0, 1]	[0, 0]	0	0	0	1074671
LD39001558.las	248966605.14	248967314.44	[177, 4168]	[1.062, 25.008]	[0, 0]	[0, 1]	[0, 1]	[0, 0]	0	0	0	1157647
LD39001561.las	248966616.58	248967302.41	[289, 4165]	[1.734, 24.99]	[0, 0]	[0, 1]	[0, 1]	[0, 0]	0	0	0	1247079
LD39001564.las	248966628.29	248967291.40	[415, 4174]	[2.49, 25.044]	[0, 0]	[0, 1]	[0, 1]	[0, 0]	0	0	0	1254484
LD39001567.las	248966639.18	248967280.74	[542, 4169]	[3.252, 25.014]	[0, 0]	[0, 1]	[0, 1]	[0, 0]	0	0	0	1502752
LD39001570.las	248966651.24	248967270.21	[629, 4166]	[3.774, 24.996]	[0, 0]	[0, 1]	[0, 1]	[0, 0]	0	0	0	1495000
LD39001573.las	248966662.85	248967259.32	[741, 4167]	[4.446, 25.002]	[0, 0]	[0, 1]	[0, 1]	[0, 0]	0	0	0	1585942
LD39001576.las	248966673.90	248967248.48	[872, 4166]	[5.232, 24.996]	[0, 0]	[0, 1]	[0, 1]	[0, 0]	0	0	0	1766168
LD39001579.las	248966685.31	248967237.27	[1006, 4166]	[6.036, 24.996]	[0, 0]	[0, 1]	[0, 1]	[0, 0]	0	0	0	1838394
LD39001582.las	248966696.16	248967226.42	[1139, 4168]	[6.834, 25.008]	[0, 0]	[0, 1]	[0, 1]	[0, 0]	0	0	0	2478461
LD39001585.las	248966707.95	248967215.21	[1264, 4172]	[7.584, 25.032]	[0, 0]	[0, 1]	[0, 1]	[0, 0]	0	0	0	3437667
LD39001588.las	248966720.01	248967204.19	[1368, 4167]	[8.208, 25.002]	[0, 0]	[0, 1]	[0, 1]	[0, 0]	0	0	0	2281750
LD39001591.las	248966731.07	248967193.47	[1484, 4170]	[8.904, 25.02]	[0, 0]	[0, 1]	[0, 1]	[0, 0]	0	0	0	2363603
LD39001594.las	248966742.29	248967182.35	[1597, 4170]	[9.582, 25.02]	[0, 0]	[0, 1]	[0, 1]	[0, 0]	0	0	0	2450216
LD39001597.las	248966754.19	248967171.29	[1696, 4168]	[10.176, 25.008]	[0, 0]	[0, 1]	[0, 1]	[0, 0]	0	0	0	2420524
LD39001600.las	248966765.53	248967160.11	[1819, 4170]	[10.914, 25.02]	[0, 0]	[0, 1]	[0, 1]	[0, 0]	0	0	0	2514677
LD39001603.las	248966777.33	248967149.14	[1690, 4166]	[10.14, 24.996]	[0, 0]	[0, 1]	[0, 1]	[0, 0]	0	0	0	2457171
LD39001606.las	248966789.17	248967138.60	[1579, 4167]	[9.474, 25.002]	[0, 0]	[0, 1]	[0, 1]	[0, 0]	0	0	0	2641832
LD39001609.las	248966801.24	248967127.37	[1446, 4171]	[8.676, 25.026]	[0, 0]	[0, 1]	[0, 1]	[0, 0]	0	0	0	2492334
LD39001612.las	248966812.76	248967116.32	[1318, 4173]	[7.908, 25.038]	[0, 0]	[0, 1]	[0, 1]	[0, 0]	0	0	0	2506352
LD39001615.las	248966824.36	248967105.09	[1201, 4167]	[7.206, 25.002]	[0, 0]	[0, 1]	[0, 1]	[0, 0]	0	0	0	2261616
LD39001618.las	248966835.76	248967094.03	[1080, 4165]	[6.48, 24.99]	[0, 0]	[0, 1]	[0, 1]	[0, 0]	0	0	0	2170626
LD39001621.las	248966847.65	248967082.37	[974, 4166]	[5.844, 24.996]	[0, 0]	[0, 1]	[0, 1]	[0, 0]	0	0	0	1867722
LD39031339.las	248968101.46	248968347.71	[-4191, -1772]	[-25.146, -10.632]	[0, 0]	[0, 1]	[0, 1]	[0, 0]	0	0	0	296044
LD39031342.las	248968090.24	248968359.30	[-4202, -1781]	[-25.212, -10.686]	[0, 0]	[0, 1]	[0, 1]	[0, 0]	0	0	0	2452658
LD39031345.las	248968079.45	248968370.94	[-4199, -1833]	[-25.194, -10.998]	[0, 0]	[0, 1]	[0, 1]	[0, 0]	0	0	0	2450694
LD39031348.las	248968068.25	248968383.09	[-4200, -1724]	[-25.2, -10.344]	[0, 0]	[0, 1]	[0, 1]	[0, 0]	0	0	0	2447732
LD39031351.las	248968056.99	248968394.98	[-4203, -1608]	[-25.218, -9.648]	[0, 0]	[0, 1]	[0, 1]	[0, 0]	0	0	0	2535798
LD39031354.las	248968046.14	248968407.12	[-4199, -1502]	[-25.194, -9.012]	[0, 0]	[0, 1]	[0, 1]	[0, 0]	0	0	0	2503415
LD39031357.las	248968034.76	248968418.79	[-4199, -1383]	[-25.194, -8.298]	[0, 0]	[0, 1]	[0, 1]	[0, 0]	0	0	0	2486431
LD39031360.las	248968023.26	248968431.20	[-4200, -1266]	[-25.2, -7.596]	[0, 0]	[0, 1]	[0, 1]	[0, 0]	0	0	0	2589808
LD39031363.las	248968012.35	248968443.01	[-4200, -1156]	[-25.2, -6.936]	[0, 0]	[0, 1]	[0, 1]	[0, 0]	0	0	0	2132337
LD39031366.las	248968001.40	248968454.50	[-4204, -1043]	[-25.224, -6.258]	[0, 0]	[0, 1]	[0, 1]	[0, 0]	0	0	0	1825482
LD39031369.las	248967990.39	248968466.68	[-4191, -927]	[-25.146, -5.562]	[0, 0]	[0, 1]	[0, 1]	[0, 0]	0	0	0	1903925
LD39031372.las	248967979.57	248968478.47	[-4202, -804]	[-25.212, -4.824]	[0, 0]	[0, 1]	[0, 1]	[0, 0]	0	0	0	1714641
LD39031375.las	248967968.51	248968490.47	[-4202, -683]	[-25.212, -4.098]	[0, 0]	[0, 1]	[0, 1]	[0, 0]	0	0	0	1573486
LD39031378.las	248967957.39	248968501.90	[-4184, -552]	[-25.104, -3.312]	[0, 0]	[0, 1]	[0, 1]	[0, 0]	0	0	0	1391509
LD39031381.las	248967946.24	248968513.81	[-4182, -410]	[-25.092, -2.46]	[0, 0]	[0, 1]	[0, 1]	[0, 0]	0	0	0	1483347

DPH-1.3 Report on ASPRS LAS File Format (Tiled Data) - Informational - continued

File	GPS Time min	GPS Time max	Extended Scan Angle	Scan Angle Rank	Scanner Channel	Scan Direction	Edge of Flight Line	User Data	Counts for Synthetic	Key-points	Withheld	Overlap
LD39031384.las	248967935.13	248968526.16	[-4202, -289]	[-25.212, -1.734]	[0, 0]	[0, 1]	[0, 1]	[0, 0]	0	0	0	1470604
LD39031387.las	248967924.57	248968538.77	[-4200, -192]	[-25.2, -1.152]	[0, 0]	[0, 1]	[0, 1]	[0, 0]	0	0	0	1184570
LD39031390.las	248967913.63	248968550.75	[-4190, -74]	[-25.14, -0.444]	[0, 0]	[0, 1]	[0, 1]	[0, 0]	0	0	0	1005363
LD39031393.las	248967901.87	248968561.53	[-4202, 57]	[-25.212, 0.342]	[0, 0]	[0, 1]	[0, 1]	[0, 0]	0	0	0	785629
LD39031396.las	248967891.75	248968573.53	[-4200, 167]	[-25.2, 1.002]	[0, 0]	[0, 1]	[0, 1]	[0, 0]	0	0	0	765539
LD39031399.las	248967880.18	248968584.79	[-4201, 298]	[-25.206, 1.788]	[0, 0]	[0, 1]	[0, 1]	[0, 0]	0	0	0	621684
LD39031402.las	248967869.43	248968597.15	[-4199, 424]	[-25.194, 2.544]	[0, 0]	[0, 1]	[0, 1]	[0, 0]	0	0	0	517238
LD39031405.las	248967858.89	248968608.69	[-4200, 533]	[-25.2, 3.198]	[0, 0]	[0, 1]	[0, 1]	[0, 0]	0	0	0	231141
LD39031408.las	248967846.95	248968616.90	[-4180, 670]	[-25.08, 4.02]	[0, 0]	[0, 1]	[0, 0]	[0, 0]	0	0	0	49
LD39031411.las	248967835.76	248967847.08	[-2464, 758]	[-14.784, 4.548]	[0, 0]	[0, 1]	[0, 0]	[0, 0]	0	0	0	0
LD39031414.las	248967824.78	248967835.94	[-2389, 881]	[-14.334, 5.286]	[0, 0]	[0, 1]	[0, 0]	[0, 0]	0	0	0	0
LD39031417.las	248967813.93	248967824.78	[-2279, 1041]	[-13.674, 6.246]	[0, 0]	[0, 1]	[0, 0]	[0, 0]	0	0	0	0
LD39031420.las	248967802.95	248967813.93	[-2126, 1159]	[-12.756, 6.954]	[0, 0]	[0, 1]	[0, 0]	[0, 0]	0	0	0	0
LD39031423.las	248967792.17	248967803.14	[-2034, 1257]	[-12.204, 7.542]	[0, 0]	[0, 1]	[0, 0]	[0, 0]	0	0	0	0
LD39031426.las	248967780.61	248967792.33	[-1932, 1360]	[-11.592, 8.16]	[0, 0]	[0, 1]	[0, 0]	[0, 0]	0	0	0	0
LD39031429.las	248967769.48	248967780.80	[-1809, 1457]	[-10.854, 8.742]	[0, 0]	[0, 1]	[0, 0]	[0, 0]	0	0	0	0
LD39031432.las	248967758.71	248967769.70	[-1713, 1579]	[-10.278, 9.474]	[0, 0]	[0, 1]	[0, 0]	[0, 0]	0	0	0	0
LD39031435.las	248967747.94	248967758.77	[-1588, 1705]	[-9.528, 10.23]	[0, 0]	[0, 1]	[0, 0]	[0, 0]	0	0	0	0
LD39031438.las	248967736.73	248967748.12	[-1463, 1833]	[-8.778, 10.998]	[0, 0]	[0, 1]	[0, 0]	[0, 0]	0	0	0	0
LD39031441.las	248967725.70	248967736.92	[-1327, 1935]	[-7.962, 11.61]	[0, 0]	[0, 1]	[0, 0]	[0, 0]	0	0	0	0
LD39031444.las	248967714.99	248967725.98	[-1232, 2044]	[-7.392, 12.264]	[0, 0]	[0, 1]	[0, 0]	[0, 0]	0	0	0	0
LD39031447.las	248967704.33	248967715.12	[-1114, 2170]	[-6.684, 13.02]	[0, 0]	[0, 1]	[0, 0]	[0, 0]	0	0	0	0
LD39031450.las	248967693.26	248967704.47	[-987, 2288]	[-5.922, 13.728]	[0, 0]	[0, 1]	[0, 0]	[0, 0]	0	0	0	0
LD39031453.las	248967682.48	248967693.44	[-855, 2399]	[-5.13, 14.394]	[0, 0]	[0, 1]	[0, 0]	[0, 0]	0	0	0	0
LD39031456.las	248966210.79	248967682.73	[-737, 4157]	[-4.422, 24.942]	[0, 0]	[0, 1]	[0, 0]	[0, 0]	0	0	0	52
LD39031459.las	248966229.69	248967671.90	[-630, 4166]	[-3.78, 24.996]	[0, 0]	[0, 1]	[0, 1]	[0, 0]	0	0	0	9083
LD39031462.las	248966232.63	248967661.19	[-526, 4168]	[-3.156, 25.008]	[0, 0]	[0, 1]	[0, 1]	[0, 0]	0	0	0	437353
LD39031465.las	248966244.67	248967650.38	[-402, 4167]	[-2.412, 25.002]	[0, 0]	[0, 1]	[0, 1]	[0, 0]	0	0	0	683756
LD39031468.las	248966255.96	248967639.82	[-272, 4168]	[-1.632, 25.008]	[0, 0]	[0, 1]	[0, 1]	[0, 0]	0	0	0	817328
LD39031471.las	248966267.85	248967629.64	[-162, 4166]	[-0.972, 24.996]	[0, 0]	[0, 1]	[0, 1]	[0, 0]	0	0	0	1102271
LD39031474.las	248966279.98	248967618.11	[-18, 4165]	[-0.108, 24.99]	[0, 0]	[0, 1]	[0, 1]	[0, 0]	0	0	0	954820
LD39031477.las	248966291.18	248967607.74	[90, 4168]	[0.54, 25.008]	[0, 0]	[0, 1]	[0, 1]	[0, 0]	0	0	0	1151515
LD39031480.las	248966302.89	248967596.69	[200, 4168]	[1.2, 25.008]	[0, 0]	[0, 1]	[0, 1]	[0, 0]	0	0	0	1384466
LD39031483.las	248966315.02	248967585.76	[325, 4165]	[1.95, 24.99]	[0, 0]	[0, 1]	[0, 1]	[0, 0]	0	0	0	1387045
LD39031486.las	248966326.52	248967575.34	[447, 4165]	[2.682, 24.99]	[0, 0]	[0, 1]	[0, 1]	[0, 0]	0	0	0	1370532
LD39031489.las	248966337.87	248967564.69	[570, 4164]	[3.42, 24.984]	[0, 0]	[0, 1]	[0, 1]	[0, 0]	0	0	0	1627912
LD39031492.las	248966350.16	248967554.28	[670, 4171]	[4.02, 25.026]	[0, 0]	[0, 1]	[0, 1]	[0, 0]	0	0	0	1965216
LD39031495.las	248966361.23	248967543.44	[787, 4166]	[4.722, 24.996]	[0, 0]	[0, 1]	[0, 1]	[0, 0]	0	0	0	2181007
LD39031498.las	248966372.86	248967532.51	[917, 4165]	[5.502, 24.99]	[0, 0]	[0, 1]	[0, 1]	[0, 0]	0	0	0	1870508
LD39031501.las	248966384.81	248967521.78	[1039, 4170]	[6.234, 25.02]	[0, 0]	[0, 1]	[0, 1]	[0, 0]	0	0	0	2281655
LD39031504.las	248966396.29	248967511.25	[1147, 4169]	[6.882, 25.014]	[0, 0]	[0, 1]	[0, 1]	[0, 0]	0	0	0	3350267
LD39031507.las	248966408.07	248967499.91	[1265, 4170]	[7.59, 25.02]	[0, 0]	[0, 1]	[0, 1]	[0, 0]	0	0	0	2479723
LD39031510.las	248966419.24	248967488.74	[1412, 4170]	[8.472, 25.02]	[0, 0]	[0, 1]	[0, 1]	[0, 0]	0	0	0	2427832
LD39031513.las	248966430.99	248967478.43	[1512, 4168]	[9.072, 25.008]	[0, 0]	[0, 1]	[0, 1]	[0, 0]	0	0	0	2439164
LD39031516.las	248966442.62	248967467.18	[1617, 4167]	[9.702, 25.002]	[0, 0]	[0, 1]	[0, 1]	[0, 0]	0	0	0	2350012
LD39031519.las	248966453.80	248967456.11	[1736, 4174]	[10.416, 25.044]	[0, 0]	[0, 1]	[0, 1]	[0, 0]	0	0	0	3194295
LD39031522.las	248966465.74	248967445.27	[1818, 4166]	[10.908, 24.996]	[0, 0]	[0, 1]	[0, 1]	[0, 0]	0	0	0	2399731
LD39031525.las	248966477.35	248967434.30	[1704, 4168]	[10.224, 25.008]	[0, 0]	[0, 1]	[0, 1]	[0, 0]	0	0	0	3122110
LD39031528.las	248966488.83	248967423.43	[1554, 4177]	[9.324, 25.062]	[0, 0]	[0, 1]	[0, 1]	[0, 0]	0	0	0	2751464

DPH-1.3 Report on ASPRS LAS File Format (Tiled Data) - Informational - continued

File	GPS Time min	GPS Time max	Extended Scan Angle	Scan Angle Rank	Scanner Channel	Scan Direction	Edge of Flight Line	User Data	Counts for Synthetic	Key-points	Withheld	Overlap
LD39031531.las	248966500.21	248967412.39	[1461, 4169]	[8.766, 25.014]	[0, 0]	[0, 1]	[0, 1]	[0, 0]	0	0	0	2380811
LD39031534.las	248966512.05	248967401.88	[1350, 4167]	[8.1, 25.002]	[0, 0]	[0, 1]	[0, 1]	[0, 0]	0	0	0	2566421
LD39031537.las	248966523.77	248967390.91	[1225, 4170]	[7.35, 25.02]	[0, 0]	[0, 1]	[0, 1]	[0, 0]	0	0	0	3189784
LD39031540.las	248966535.07	248967379.39	[1117, 4165]	[6.702, 24.99]	[0, 0]	[0, 1]	[0, 1]	[0, 0]	0	0	0	2722156
LD39031543.las	248966546.43	248967368.29	[1001, 4168]	[6.006, 25.008]	[0, 0]	[0, 1]	[0, 1]	[0, 0]	0	0	0	2701877
LD39031546.las	248966557.90	248967357.68	[888, 4168]	[5.328, 25.008]	[0, 0]	[0, 1]	[0, 1]	[0, 0]	0	0	0	1796349
LD39031549.las	248966569.95	248967346.48	[770, 4167]	[4.62, 25.002]	[0, 0]	[0, 1]	[0, 1]	[0, 0]	0	0	0	2288973
LD39031552.las	248966581.18	248967335.81	[643, 4167]	[3.858, 25.002]	[0, 0]	[0, 1]	[0, 1]	[0, 0]	0	0	0	2248503
LD39031555.las	248966592.18	248967324.62	[514, 4168]	[3.084, 25.008]	[0, 0]	[0, 1]	[0, 1]	[0, 0]	0	0	0	1389361
LD39031558.las	248966603.73	248967314.10	[393, 4165]	[2.358, 24.99]	[0, 0]	[0, 1]	[0, 1]	[0, 0]	0	0	0	1423931
LD39031561.las	248966615.35	248967301.98	[277, 4167]	[1.662, 25.002]	[0, 0]	[0, 1]	[0, 1]	[0, 0]	0	0	0	1175178
LD39031564.las	248966626.93	248967291.13	[138, 4166]	[0.828, 24.996]	[0, 0]	[0, 1]	[0, 1]	[0, 0]	0	0	0	1014994
LD39031567.las	248966638.25	248967280.49	[57, 4163]	[0.342, 24.978]	[0, 0]	[0, 1]	[0, 1]	[0, 0]	0	0	0	938097
LD39031570.las	248966649.92	248967269.58	[-71, 4174]	[-0.426, 25.044]	[0, 0]	[0, 1]	[0, 1]	[0, 0]	0	0	0	837280
LD39031573.las	248966661.50	248967259.01	[-218, 4170]	[-1.308, 25.02]	[0, 0]	[0, 1]	[0, 1]	[0, 0]	0	0	0	754093
LD39031576.las	248966672.48	248967248.17	[-326, 4165]	[-1.956, 24.99]	[0, 0]	[0, 1]	[0, 1]	[0, 0]	0	0	0	638799
LD39031579.las	248966683.99	248967236.94	[-444, 4167]	[-2.664, 25.002]	[0, 0]	[0, 1]	[0, 1]	[0, 0]	0	0	0	442995
LD39031582.las	248966695.03	248967225.97	[-585, 4171]	[-3.51, 25.026]	[0, 0]	[0, 1]	[0, 1]	[0, 0]	0	0	0	166003
LD39031585.las	248966706.43	248967209.27	[-706, 4140]	[-4.236, 24.84]	[0, 0]	[0, 1]	[0, 0]	[0, 0]	0	0	0	20
LD39031588.las	248966718.79	248966731.06	[-838, 2466]	[-5.028, 14.796]	[0, 0]	[0, 1]	[0, 0]	[0, 0]	0	0	0	0
LD39031591.las	248966729.85	248966742.28	[-960, 2345]	[-5.76, 14.07]	[0, 0]	[0, 1]	[0, 0]	[0, 0]	0	0	0	0
LD39031594.las	248966741.18	248966754.18	[-1065, 2225]	[-6.39, 13.35]	[0, 0]	[0, 1]	[0, 0]	[0, 0]	0	0	0	0
LD39031597.las	248966752.84	248966765.52	[-1193, 2118]	[-7.158, 12.708]	[0, 0]	[0, 1]	[0, 0]	[0, 0]	0	0	0	0
LD39031600.las	248966764.23	248966777.33	[-1301, 1992]	[-7.806, 11.952]	[0, 0]	[0, 1]	[0, 0]	[0, 0]	0	0	0	0
LD39031603.las	248966775.98	248966789.17	[-1409, 1868]	[-8.454, 11.208]	[0, 0]	[0, 1]	[0, 0]	[0, 0]	0	0	0	0
LD39031606.las	248966787.87	248966801.23	[-1510, 1738]	[-9.06, 10.428]	[0, 0]	[0, 1]	[0, 0]	[0, 0]	0	0	0	0
LD39031609.las	248966799.82	248966812.75	[-1628, 1627]	[-9.768, 9.762]	[0, 0]	[0, 1]	[0, 0]	[0, 0]	0	0	0	0
LD39031612.las	248966811.53	248966824.35	[-1754, 1494]	[-10.524, 8.964]	[0, 0]	[0, 1]	[0, 0]	[0, 0]	0	0	0	0
LD39031615.las	248966823.19	248966835.75	[-1852, 1366]	[-11.112, 8.196]	[0, 0]	[0, 1]	[0, 0]	[0, 0]	0	0	0	0
LD39031618.las	248966834.48	248966847.62	[-1962, 1250]	[-11.772, 7.5]	[0, 0]	[0, 1]	[0, 0]	[0, 0]	0	0	0	0
LD39031621.las	248966846.26	248966860.01	[-2057, 1128]	[-12.342, 6.768]	[0, 0]	[0, 1]	[0, 0]	[0, 0]	0	0	0	0
LD39031624.las	248966859.13	248966859.77	[-2059, -100]	[-12.354, -0.6]	[0, 0]	[0, 1]	[0, 0]	[0, 0]	0	0	0	0
LD39061339.las	248968101.47	248968102.81	[-2126, 1053]	[-12.756, 6.318]	[0, 0]	[0, 1]	[0, 0]	[0, 0]	0	0	0	0
LD39061342.las	248968090.14	248968101.52	[-2110, 1175]	[-12.66, 7.05]	[0, 0]	[0, 1]	[0, 0]	[0, 0]	0	0	0	0
LD39061345.las	248968079.37	248968090.24	[-1996, 1284]	[-11.976, 7.704]	[0, 0]	[0, 1]	[0, 0]	[0, 0]	0	0	0	0
LD39061348.las	248968068.15	248968079.45	[-1881, 1400]	[-11.286, 8.4]	[0, 0]	[0, 1]	[0, 0]	[0, 0]	0	0	0	0
LD39061351.las	248968056.83	248968068.25	[-1772, 1504]	[-10.632, 9.024]	[0, 0]	[0, 1]	[0, 0]	[0, 0]	0	0	0	0
LD39061354.las	248968046.05	248968056.98	[-1656, 1613]	[-9.936, 9.678]	[0, 0]	[0, 1]	[0, 0]	[0, 0]	0	0	0	0
LD39061357.las	248968034.64	248968046.13	[-1550, 1732]	[-9.3, 10.392]	[0, 0]	[0, 1]	[0, 0]	[0, 0]	0	0	0	0
LD39061360.las	248968023.15	248968034.75	[-1431, 1845]	[-8.586, 11.07]	[0, 0]	[0, 1]	[0, 0]	[0, 0]	0	0	0	0
LD39061363.las	248968012.25	248968023.25	[-1315, 1958]	[-7.89, 11.748]	[0, 0]	[0, 1]	[0, 0]	[0, 0]	0	0	0	0
LD39061366.las	248968001.30	248968012.34	[-1204, 2068]	[-7.224, 12.408]	[0, 0]	[0, 1]	[0, 0]	[0, 0]	0	0	0	0
LD39061369.las	248967990.35	248968001.40	[-1092, 2188]	[-6.552, 13.128]	[0, 0]	[0, 1]	[0, 0]	[0, 0]	0	0	0	0
LD39061372.las	248967979.56	248967990.38	[-976, 2314]	[-5.856, 13.884]	[0, 0]	[0, 1]	[0, 0]	[0, 0]	0	0	0	0
LD39061375.las	248967968.40	248967979.56	[-851, 2450]	[-5.106, 14.7]	[0, 0]	[0, 1]	[0, 0]	[0, 0]	0	0	0	0
LD39061378.las	248965915.75	248967968.51	[-731, 4158]	[-4.386, 24.948]	[0, 0]	[0, 1]	[0, 1]	[0, 0]	0	0	0	30
LD39061381.las	248965922.20	248967957.40	[-599, 4164]	[-3.594, 24.984]	[0, 0]	[0, 1]	[0, 1]	[0, 0]	0	0	0	66517
LD39061384.las	248965931.60	248967946.28	[-459, 4165]	[-2.754, 24.99]	[0, 0]	[0, 1]	[0, 1]	[0, 0]	0	0	0	384659
LD39061387.las	248965943.30	248967935.13	[-338, 4164]	[-2.028, 24.984]	[0, 0]	[0, 1]	[0, 1]	[0, 0]	0	0	0	572617

DPH-1.3 Report on ASPRS LAS File Format (Tiled Data) - Informational - continued

File	GPS Time min	GPS Time max	Extended Scan Angle	Scan Angle Rank	Scanner Channel	Scan Direction	Edge of Flight Line	User Data	Counts for Synthetic	Key-points	Withheld	Overlap
LD39061390.las	248965954.99	248967924.56	[-241, 4171]	[-1.446, 25.026]	[0, 0]	[0, 1]	[0, 1]	[0, 0]	0	0	0	726497
LD39061393.las	248965966.92	248967913.62	[-123, 4166]	[-0.738, 24.996]	[0, 0]	[0, 1]	[0, 1]	[0, 0]	0	0	0	897508
LD39061396.las	248965978.79	248967901.86	[9, 4164]	[0.054, 24.984]	[0, 0]	[0, 1]	[0, 1]	[0, 0]	0	0	0	970155
LD39061399.las	248965990.17	248967891.75	[118, 4165]	[0.708, 24.99]	[0, 0]	[0, 1]	[0, 1]	[0, 0]	0	0	0	1148662
LD39061402.las	248966002.02	248967880.18	[250, 4169]	[1.5, 25.014]	[0, 0]	[0, 1]	[0, 1]	[0, 0]	0	0	0	1207776
LD39061405.las	248966013.75	248967869.43	[376, 4174]	[2.256, 25.044]	[0, 0]	[0, 1]	[0, 1]	[0, 0]	0	0	0	1298512
LD39061408.las	248966025.59	248967858.88	[485, 4167]	[2.91, 25.002]	[0, 0]	[0, 1]	[0, 1]	[0, 0]	0	0	0	1378544
LD39061411.las	248966036.92	248967846.94	[621, 4165]	[3.726, 24.99]	[0, 0]	[0, 1]	[0, 1]	[0, 0]	0	0	0	1448552
LD39061414.las	248966048.28	248967835.75	[711, 4166]	[4.266, 24.996]	[0, 0]	[0, 1]	[0, 1]	[0, 0]	0	0	0	1593185
LD39061417.las	248966060.14	248967824.80	[832, 4172]	[4.992, 25.032]	[0, 0]	[0, 1]	[0, 1]	[0, 0]	0	0	0	1749448
LD39061420.las	248966071.82	248967813.95	[993, 4165]	[5.958, 24.99]	[0, 0]	[0, 1]	[0, 1]	[0, 0]	0	0	0	1906099
LD39061423.las	248966083.36	248967802.94	[1111, 4167]	[6.666, 25.002]	[0, 0]	[0, 1]	[0, 1]	[0, 0]	0	0	0	2043311
LD39061426.las	248966095.28	248967792.16	[1208, 4167]	[7.248, 25.002]	[0, 0]	[0, 1]	[0, 1]	[0, 0]	0	0	0	2443101
LD39061429.las	248966107.00	248967780.61	[1312, 4168]	[7.872, 25.008]	[0, 0]	[0, 1]	[0, 1]	[0, 0]	0	0	0	2389201
LD39061432.las	248966118.82	248967769.47	[1409, 4171]	[8.454, 25.026]	[0, 0]	[0, 1]	[0, 1]	[0, 0]	0	0	0	2335105
LD39061435.las	248966129.78	248967758.71	[1531, 4171]	[9.186, 25.026]	[0, 0]	[0, 1]	[0, 1]	[0, 0]	0	0	0	2256162
LD39061438.las	248966140.31	248967747.93	[1657, 4168]	[9.942, 25.008]	[0, 0]	[0, 1]	[0, 1]	[0, 0]	0	0	0	2296859
LD39061441.las	248966151.41	248967736.72	[1784, 4167]	[10.704, 25.002]	[0, 0]	[0, 1]	[0, 1]	[0, 0]	0	0	0	2363720
LD39061444.las	248966162.57	248967725.69	[1804, 4166]	[10.824, 24.996]	[0, 0]	[0, 1]	[0, 1]	[0, 0]	0	0	0	2323369
LD39061447.las	248966174.39	248967714.98	[1683, 4167]	[10.098, 25.002]	[0, 0]	[0, 1]	[0, 1]	[0, 0]	0	0	0	2225496
LD39061450.las	248966185.63	248967704.32	[1558, 4166]	[9.348, 24.996]	[0, 0]	[0, 1]	[0, 1]	[0, 0]	0	0	0	2584282
LD39061453.las	248966197.75	248967693.25	[1425, 4169]	[8.55, 25.014]	[0, 0]	[0, 1]	[0, 1]	[0, 0]	0	0	0	2965662
LD39061456.las	248966209.30	248967682.48	[1320, 4172]	[7.92, 25.032]	[0, 0]	[0, 1]	[0, 1]	[0, 0]	0	0	0	3927601
LD39061459.las	248966220.92	248967671.62	[1201, 4166]	[7.206, 24.996]	[0, 0]	[0, 1]	[0, 1]	[0, 0]	0	0	0	2274675
LD39061462.las	248966231.87	248967660.98	[1081, 4166]	[6.486, 24.996]	[0, 0]	[0, 1]	[0, 1]	[0, 0]	0	0	0	2893578
LD39061465.las	248966243.58	248967650.25	[963, 4165]	[5.778, 24.99]	[0, 0]	[0, 1]	[0, 1]	[0, 0]	0	0	0	2371330
LD39061468.las	248966254.91	248967639.67	[843, 4167]	[5.058, 25.002]	[0, 0]	[0, 1]	[0, 1]	[0, 0]	0	0	0	1811056
LD39061471.las	248966266.72	248967629.44	[719, 4166]	[4.314, 24.996]	[0, 0]	[0, 1]	[0, 1]	[0, 0]	0	0	0	2103781
LD39061474.las	248966278.89	248967617.97	[586, 4170]	[3.516, 25.02]	[0, 0]	[0, 1]	[0, 1]	[0, 0]	0	0	0	1372087
LD39061477.las	248966290.07	248967607.47	[471, 4165]	[2.826, 24.99]	[0, 0]	[0, 1]	[0, 1]	[0, 0]	0	0	0	1368262
LD39061480.las	248966301.82	248967596.40	[360, 4165]	[2.16, 24.99]	[0, 0]	[0, 1]	[0, 1]	[0, 0]	0	0	0	1253682
LD39061483.las	248966313.78	248967585.53	[256, 4169]	[1.536, 25.014]	[0, 0]	[0, 1]	[0, 1]	[0, 0]	0	0	0	1063857
LD39061486.las	248966325.54	248967575.08	[137, 4167]	[0.822, 25.002]	[0, 0]	[0, 1]	[0, 1]	[0, 0]	0	0	0	1051976
LD39061489.las	248966336.68	248967564.39	[19, 4167]	[0.114, 25.002]	[0, 0]	[0, 1]	[0, 1]	[0, 0]	0	0	0	945372
LD39061492.las	248966348.94	248967553.76	[-132, 4167]	[-0.792, 25.002]	[0, 0]	[0, 1]	[0, 1]	[0, 0]	0	0	0	1009266
LD39061495.las	248966360.13	248967543.18	[-238, 4168]	[-1.428, 25.008]	[0, 0]	[0, 1]	[0, 1]	[0, 0]	0	0	0	943494
LD39061498.las	248966371.77	248967532.23	[-332, 4166]	[-1.992, 24.996]	[0, 0]	[0, 1]	[0, 1]	[0, 0]	0	0	0	594952
LD39061501.las	248966383.70	248967521.48	[-441, 4170]	[-2.646, 25.02]	[0, 0]	[0, 1]	[0, 1]	[0, 0]	0	0	0	511695
LD39061504.las	248966395.29	248967510.96	[-563, 4166]	[-3.378, 24.996]	[0, 0]	[0, 1]	[0, 1]	[0, 0]	0	0	0	335057
LD39061507.las	248966406.69	248967499.36	[-705, 4162]	[-4.23, 24.972]	[0, 0]	[0, 1]	[0, 1]	[0, 0]	0	0	0	93
LD39061510.las	248966418.10	248966430.98	[-835, 2455]	[-5.01, 14.73]	[0, 0]	[0, 1]	[0, 0]	[0, 0]	0	0	0	0
LD39061513.las	248966429.97	248966442.61	[-939, 2329]	[-5.634, 13.974]	[0, 0]	[0, 1]	[0, 0]	[0, 0]	0	0	0	0
LD39061516.las	248966441.53	248966453.79	[-1066, 2231]	[-6.396, 13.386]	[0, 0]	[0, 1]	[0, 0]	[0, 0]	0	0	0	0
LD39061519.las	248966452.62	248966465.74	[-1189, 2099]	[-7.134, 12.594]	[0, 0]	[0, 1]	[0, 0]	[0, 0]	0	0	0	0
LD39061522.las	248966464.42	248966477.34	[-1301, 1979]	[-7.806, 11.874]	[0, 0]	[0, 1]	[0, 0]	[0, 0]	0	0	0	0
LD39061525.las	248966476.22	248966488.82	[-1421, 1866]	[-8.526, 11.196]	[0, 0]	[0, 1]	[0, 0]	[0, 0]	0	0	0	0
LD39061528.las	248966487.48	248966500.20	[-1564, 1753]	[-9.384, 10.518]	[0, 0]	[0, 1]	[0, 0]	[0, 0]	0	0	0	0
LD39061531.las	248966499.09	248966512.04	[-1651, 1602]	[-9.906, 9.612]	[0, 0]	[0, 1]	[0, 0]	[0, 0]	0	0	0	0
LD39061534.las	248966510.78	248966523.76	[-1759, 1509]	[-10.554, 9.054]	[0, 0]	[0, 1]	[0, 0]	[0, 0]	0	0	0	0

DPH-1.3 Report on ASPRS LAS File Format (Tiled Data) - Informational - continued

File	GPS Time min	GPS Time max	Extended Scan Angle	Scan Angle Rank	Scanner Channel	Scan Direction	Edge of Flight Line	User Data	Counts for Synthetic	Key-points	Withheld	Overlap
LD39061537.las	248966522.52	248966535.07	[-1891, 1398]	[-11.346, 8.388]	[0, 0]	[0, 1]	[0, 0]	[0, 0]	0	0	0	0
LD39061540.las	248966533.88	248966546.43	[-1992, 1274]	[-11.952, 7.644]	[0, 0]	[0, 1]	[0, 0]	[0, 0]	0	0	0	0
LD39061543.las	248966545.19	248966557.89	[-2106, 1165]	[-12.636, 6.99]	[0, 0]	[0, 1]	[0, 0]	[0, 0]	0	0	0	0
LD39061546.las	248966556.48	248966569.94	[-2215, 1049]	[-13.29, 6.294]	[0, 0]	[0, 1]	[0, 0]	[0, 0]	0	0	0	0
LD39061549.las	248966568.41	248966581.17	[-2342, 936]	[-14.052, 5.616]	[0, 0]	[0, 1]	[0, 0]	[0, 0]	0	0	0	0
LD39061552.las	248966579.64	248966592.17	[-2460, 818]	[-14.76, 4.908]	[0, 0]	[0, 1]	[0, 0]	[0, 0]	0	0	0	0
LD39061555.las	248964718.07	248966603.72	[-4199, 691]	[-25.194, 4.146]	[0, 0]	[0, 1]	[0, 1]	[0, 0]	0	0	0	2526
LD39061558.las	248964705.47	248966615.34	[-4199, 561]	[-25.194, 3.366]	[0, 0]	[0, 1]	[0, 1]	[0, 0]	0	0	0	331581
LD39061561.las	248964694.84	248966626.93	[-4182, 441]	[-25.092, 2.646]	[0, 0]	[0, 1]	[0, 1]	[0, 0]	0	0	0	414659
LD39061564.las	248964683.54	248966638.25	[-4197, 325]	[-25.182, 1.95]	[0, 0]	[0, 1]	[0, 1]	[0, 0]	0	0	0	613570
LD39061567.las	248964672.14	248966649.91	[-4199, 186]	[-25.194, 1.116]	[0, 0]	[0, 1]	[0, 1]	[0, 0]	0	0	0	945447
LD39061570.las	248964660.47	248966661.49	[-4201, 105]	[-25.206, 0.63]	[0, 0]	[0, 1]	[0, 1]	[0, 0]	0	0	0	1159695
LD39061573.las	248964649.13	248966672.47	[-4199, -22]	[-25.194, -0.132]	[0, 0]	[0, 1]	[0, 1]	[0, 0]	0	0	0	1416820
LD39061576.las	248964637.60	248966683.99	[-4201, -169]	[-25.206, -1.014]	[0, 0]	[0, 1]	[0, 1]	[0, 0]	0	0	0	1943954
LD39061579.las	248964627.04	248966695.02	[-4198, -278]	[-25.188, -1.668]	[0, 0]	[0, 1]	[0, 1]	[0, 0]	0	0	0	1264977
LD39061582.las	248964615.45	248966706.42	[-4202, -396]	[-25.212, -2.376]	[0, 0]	[0, 1]	[0, 1]	[0, 0]	0	0	0	1332312
LD39061585.las	248964604.04	248966718.78	[-4200, -537]	[-25.2, -3.222]	[0, 0]	[0, 1]	[0, 1]	[0, 0]	0	0	0	1452069
LD39061588.las	248964594.02	248966729.84	[-4198, -659]	[-25.188, -3.954]	[0, 0]	[0, 1]	[0, 1]	[0, 0]	0	0	0	1339926
LD39061591.las	248964581.89	248966741.17	[-4197, -789]	[-25.182, -4.734]	[0, 0]	[0, 1]	[0, 1]	[0, 0]	0	0	0	1947494
LD39061594.las	248964570.58	248966752.84	[-4192, -912]	[-25.152, -5.472]	[0, 0]	[0, 1]	[0, 1]	[0, 0]	0	0	0	2223665
LD39061597.las	248964559.11	248966764.22	[-4203, -1016]	[-25.218, -6.096]	[0, 0]	[0, 1]	[0, 1]	[0, 0]	0	0	0	2029532
LD39061600.las	248964548.04	248966775.97	[-4203, -1145]	[-25.218, -6.87]	[0, 0]	[0, 1]	[0, 1]	[0, 0]	0	0	0	2206810
LD39061603.las	248964536.38	248966787.86	[-4183, -1252]	[-25.098, -7.512]	[0, 0]	[0, 1]	[0, 1]	[0, 0]	0	0	68852	2146149
LD39061606.las	248964524.52	248966799.81	[-4262, -1360]	[-25.572, -8.16]	[0, 0]	[0, 1]	[0, 1]	[0, 0]	0	0	32845	2524874
LD39061609.las	248964513.72	248966811.52	[-4206, -1461]	[-25.236, -8.766]	[0, 0]	[0, 1]	[0, 1]	[0, 0]	0	0	0	2550999
LD39061612.las	248964501.26	248966823.18	[-4200, -1579]	[-25.2, -9.474]	[0, 0]	[0, 1]	[0, 1]	[0, 0]	0	0	66716	2620716
LD39061615.las	248964490.01	248966834.47	[-4201, -1706]	[-25.206, -10.236]	[0, 0]	[0, 1]	[0, 1]	[0, 0]	0	0	0	2499639
LD39061618.las	248964479.36	248966846.26	[-4201, -1803]	[-25.206, -10.818]	[0, 0]	[0, 1]	[0, 1]	[0, 0]	0	0	0	2405800
LD39061621.las	248964468.39	248966859.11	[-4200, -1685]	[-25.2, -10.11]	[0, 0]	[0, 1]	[0, 1]	[0, 0]	0	0	0	2649717
LD39061624.las	248964467.65	248966859.41	[-4191, -1677]	[-25.146, -10.062]	[0, 0]	[0, 1]	[0, 1]	[0, 0]	0	0	0	106192
LD39091339.las	248965765.92	248968102.87	[989, 4163]	[5.934, 24.978]	[0, 0]	[0, 1]	[0, 1]	[0, 0]	0	0	0	200380
LD39091342.las	248965767.10	248968101.62	[1005, 4167]	[6.03, 25.002]	[0, 0]	[0, 1]	[0, 1]	[0, 0]	0	0	0	2057930
LD39091345.las	248965779.28	248968090.13	[1126, 4166]	[6.756, 24.996]	[0, 0]	[0, 1]	[0, 1]	[0, 0]	0	0	0	2130585
LD39091348.las	248965790.74	248968079.37	[1235, 4169]	[7.41, 25.014]	[0, 0]	[0, 1]	[0, 1]	[0, 0]	0	0	0	2382675
LD39091351.las	248965802.10	248968068.15	[1351, 4167]	[8.106, 25.002]	[0, 0]	[0, 1]	[0, 1]	[0, 0]	0	0	0	2519542
LD39091354.las	248965814.01	248968056.82	[1455, 4167]	[8.73, 25.002]	[0, 0]	[0, 1]	[0, 1]	[0, 0]	0	0	0	2383599
LD39091357.las	248965825.50	248968046.05	[1563, 4166]	[9.378, 24.996]	[0, 0]	[0, 1]	[0, 1]	[0, 0]	0	0	0	2573359
LD39091360.las	248965837.64	248968034.63	[1682, 4168]	[10.092, 25.008]	[0, 0]	[0, 1]	[0, 1]	[0, 0]	0	0	0	2300817
LD39091363.las	248965849.13	248968023.14	[1797, 4166]	[10.782, 24.996]	[0, 0]	[0, 1]	[0, 1]	[0, 0]	0	0	0	2474293
LD39091366.las	248965860.93	248968012.25	[1782, 4166]	[10.692, 24.996]	[0, 0]	[0, 1]	[0, 1]	[0, 0]	0	0	0	2418054
LD39091369.las	248965872.79	248968001.30	[1678, 4173]	[10.068, 25.038]	[0, 0]	[0, 1]	[0, 1]	[0, 0]	0	0	0	2455251
LD39091372.las	248965884.64	248967990.34	[1567, 4176]	[9.402, 25.056]	[0, 0]	[0, 1]	[0, 1]	[0, 0]	0	0	0	2388261
LD39091375.las	248965895.97	248967979.56	[1440, 4165]	[8.64, 24.99]	[0, 0]	[0, 1]	[0, 1]	[0, 0]	0	0	0	2284764
LD39091378.las	248965907.41	248967968.40	[1309, 4165]	[7.854, 24.99]	[0, 0]	[0, 1]	[0, 1]	[0, 0]	0	0	0	2362611
LD39091381.las	248965918.99	248967957.43	[1187, 4166]	[7.122, 24.996]	[0, 0]	[0, 1]	[0, 1]	[0, 0]	0	0	0	2345865
LD39091384.las	248965930.51	248967946.32	[1064, 4168]	[6.384, 25.008]	[0, 0]	[0, 1]	[0, 1]	[0, 0]	0	0	0	2051238
LD39091387.las	248965942.22	248967934.94	[949, 4168]	[5.694, 25.008]	[0, 0]	[0, 1]	[0, 1]	[0, 0]	0	0	0	1749279
LD39091390.las	248965953.92	248967924.47	[821, 4169]	[4.926, 25.014]	[0, 0]	[0, 1]	[0, 1]	[0, 0]	0	0	0	1693226
LD39091393.las	248965965.95	248967913.57	[722, 4168]	[4.332, 25.008]	[0, 0]	[0, 1]	[0, 1]	[0, 0]	0	0	0	1656969

DPH-1.3 Report on ASPRS LAS File Format (Tiled Data) - Informational - continued

File	GPS Time min	GPS Time max	Extended Scan Angle	Scan Angle Rank	Scanner Channel	Scan Direction	Edge of Flight Line	User Data	Counts for Synthetic	Key-points	Withheld	Overlap
LD39091396.las	248965977.78	248967901.72	[605, 4166]	[3.63, 24.996]	[0, 0]	[0, 1]	[0, 1]	[0, 0]	0	0	0	1349067
LD39091399.las	248965989.10	248967891.76	[489, 4167]	[2.934, 25.002]	[0, 0]	[0, 1]	[0, 1]	[0, 0]	0	0	0	1392786
LD39091402.las	248966000.85	248967880.15	[368, 4166]	[2.208, 24.996]	[0, 0]	[0, 1]	[0, 1]	[0, 0]	0	0	0	1152813
LD39091405.las	248966012.63	248967869.42	[237, 4169]	[1.422, 25.014]	[0, 0]	[0, 1]	[0, 1]	[0, 0]	0	0	0	1049001
LD39091408.las	248966024.52	248967858.74	[130, 4170]	[0.78, 25.02]	[0, 0]	[0, 1]	[0, 1]	[0, 0]	0	0	0	1103842
LD39091411.las	248966036.15	248967846.82	[17, 4164]	[0.102, 24.984]	[0, 0]	[0, 1]	[0, 1]	[0, 0]	0	0	0	926507
LD39091414.las	248966047.27	248967835.60	[-117, 4166]	[-0.702, 24.996]	[0, 0]	[0, 1]	[0, 1]	[0, 0]	0	0	0	781520
LD39091417.las	248966059.12	248967824.80	[-248, 4165]	[-1.488, 24.99]	[0, 0]	[0, 1]	[0, 1]	[0, 0]	0	0	0	642005
LD39091420.las	248966070.90	248967813.95	[-361, 4160]	[-2.166, 24.96]	[0, 0]	[0, 1]	[0, 1]	[0, 0]	0	0	0	453375
LD39091423.las	248966082.30	248967802.75	[-472, 4168]	[-2.832, 25.008]	[0, 0]	[0, 1]	[0, 1]	[0, 0]	0	0	0	308201
LD39091426.las	248966094.41	248967792.03	[-594, 4167]	[-3.564, 25.002]	[0, 0]	[0, 1]	[0, 1]	[0, 0]	0	0	0	45156
LD39091429.las	248966105.97	248966118.81	[-722, 2530]	[-4.332, 15.18]	[0, 0]	[0, 1]	[0, 0]	[0, 0]	0	0	0	0
LD39091432.las	248966117.86	248966129.77	[-861, 2421]	[-5.166, 14.526]	[0, 0]	[0, 1]	[0, 0]	[0, 0]	0	0	0	0
LD39091435.las	248966128.96	248966140.30	[-981, 2299]	[-5.886, 13.794]	[0, 0]	[0, 1]	[0, 0]	[0, 0]	0	0	0	0
LD39091438.las	248966139.49	248966151.40	[-1077, 2191]	[-6.462, 13.146]	[0, 0]	[0, 1]	[0, 0]	[0, 0]	0	0	0	0
LD39091441.las	248966150.46	248966162.57	[-1194, 2090]	[-7.164, 12.54]	[0, 0]	[0, 1]	[0, 0]	[0, 0]	0	0	0	0
LD39091444.las	248966161.55	248966174.38	[-1307, 1969]	[-7.842, 11.814]	[0, 0]	[0, 1]	[0, 0]	[0, 0]	0	0	0	0
LD39091447.las	248966173.44	248966185.63	[-1427, 1852]	[-8.562, 11.112]	[0, 0]	[0, 1]	[0, 0]	[0, 0]	0	0	0	0
LD39091450.las	248966184.63	248966197.74	[-1548, 1731]	[-9.288, 10.386]	[0, 0]	[0, 1]	[0, 0]	[0, 0]	0	0	0	0
LD39091453.las	248966196.70	248966209.30	[-1684, 1606]	[-10.104, 9.636]	[0, 0]	[0, 1]	[0, 0]	[0, 0]	0	0	0	0
LD39091456.las	248966208.30	248966220.91	[-1798, 1473]	[-10.788, 8.838]	[0, 0]	[0, 1]	[0, 0]	[0, 0]	0	0	0	0
LD39091459.las	248966220.01	248966231.86	[-1923, 1368]	[-11.538, 8.208]	[0, 0]	[0, 1]	[0, 0]	[0, 0]	0	0	0	0
LD39091462.las	248966231.18	248966243.58	[-2035, 1248]	[-12.21, 7.488]	[0, 0]	[0, 1]	[0, 0]	[0, 0]	0	0	0	0
LD39091465.las	248966242.30	248966254.90	[-2143, 1130]	[-12.858, 6.78]	[0, 0]	[0, 1]	[0, 0]	[0, 0]	0	0	0	0
LD39091468.las	248966253.53	248966266.71	[-2246, 1012]	[-13.476, 6.072]	[0, 0]	[0, 1]	[0, 0]	[0, 0]	0	0	0	0
LD39091471.las	248966265.60	248966278.88	[-2370, 891]	[-14.22, 5.346]	[0, 0]	[0, 1]	[0, 0]	[0, 0]	0	0	0	0
LD39091474.las	248966277.82	248966290.07	[-2498, 768]	[-14.988, 4.608]	[0, 0]	[0, 1]	[0, 0]	[0, 0]	0	0	0	0
LD39091477.las	248965012.67	248966301.81	[-4156, 634]	[-24.936, 3.804]	[0, 0]	[0, 1]	[0, 0]	[0, 0]	0	0	0	25
LD39091480.las	248965000.51	248966313.78	[-4197, 519]	[-25.182, 3.114]	[0, 0]	[0, 1]	[0, 1]	[0, 0]	0	0	0	370561
LD39091483.las	248964989.45	248966325.54	[-4202, 408]	[-25.212, 2.448]	[0, 0]	[0, 1]	[0, 1]	[0, 0]	0	0	0	556713
LD39091486.las	248964978.71	248966336.67	[-4200, 304]	[-25.2, 1.824]	[0, 0]	[0, 1]	[0, 1]	[0, 0]	0	0	0	650792
LD39091489.las	248964967.53	248966348.93	[-4200, 184]	[-25.2, 1.104]	[0, 0]	[0, 1]	[0, 1]	[0, 0]	0	0	0	819498
LD39091492.las	248964955.04	248966360.12	[-4199, 67]	[-25.194, 0.402]	[0, 0]	[0, 1]	[0, 1]	[0, 0]	0	0	0	1037754
LD39091495.las	248964943.90	248966371.76	[-4198, -84]	[-25.188, -0.504]	[0, 0]	[0, 1]	[0, 1]	[0, 0]	0	0	0	1206707
LD39091498.las	248964933.30	248966383.69	[-4198, -190]	[-25.188, -1.14]	[0, 0]	[0, 1]	[0, 1]	[0, 0]	0	0	0	1079639
LD39091501.las	248964921.99	248966395.27	[-4198, -284]	[-25.188, -1.704]	[0, 0]	[0, 1]	[0, 1]	[0, 0]	0	0	0	1218146
LD39091504.las	248964910.49	248966406.68	[-4200, -394]	[-25.2, -2.364]	[0, 0]	[0, 1]	[0, 1]	[0, 0]	0	0	0	1316623
LD39091507.las	248964899.18	248966418.10	[-4181, -514]	[-25.086, -3.084]	[0, 0]	[0, 1]	[0, 1]	[0, 0]	0	0	0	1397543
LD39091510.las	248964887.54	248966429.97	[-4199, -657]	[-25.194, -3.942]	[0, 0]	[0, 1]	[0, 1]	[0, 0]	0	0	0	1972787
LD39091513.las	248964876.42	248966441.52	[-4199, -787]	[-25.194, -4.722]	[0, 0]	[0, 1]	[0, 1]	[0, 0]	0	0	0	1751858
LD39091516.las	248964865.22	248966452.61	[-4199, -889]	[-25.194, -5.334]	[0, 0]	[0, 1]	[0, 1]	[0, 0]	0	0	0	2300372
LD39091519.las	248964853.43	248966464.42	[-4198, -1017]	[-25.188, -6.102]	[0, 0]	[0, 1]	[0, 1]	[0, 0]	0	0	0	2020930
LD39091522.las	248964842.31	248966476.21	[-4198, -1142]	[-25.188, -6.852]	[0, 0]	[0, 1]	[0, 1]	[0, 0]	0	0	0	2681977
LD39091525.las	248964830.83	248966487.47	[-4199, -1252]	[-25.194, -7.512]	[0, 0]	[0, 1]	[0, 1]	[0, 0]	0	0	0	2765143
LD39091528.las	248964819.39	248966499.08	[-4201, -1373]	[-25.206, -8.238]	[0, 0]	[0, 1]	[0, 1]	[0, 0]	0	0	0	2437371
LD39091531.las	248964808.43	248966510.77	[-4201, -1515]	[-25.206, -9.09]	[0, 0]	[0, 1]	[0, 1]	[0, 0]	0	0	0	3350805
LD39091534.las	248964796.96	248966522.51	[-4200, -1603]	[-25.2, -9.618]	[0, 0]	[0, 1]	[0, 1]	[0, 0]	0	0	0	3914828
LD39091537.las	248964785.35	248966533.87	[-4198, -1711]	[-25.188, -10.266]	[0, 0]	[0, 1]	[0, 1]	[0, 0]	0	0	0	3537649
LD39091540.las	248964774.05	248966545.18	[-4199, -1835]	[-25.194, -11.01]	[0, 0]	[0, 1]	[0, 1]	[0, 0]	0	0	0	2749590

DPH-1.3 Report on ASPRS LAS File Format (Tiled Data) - Informational - continued

File	GPS Time min	GPS Time max	Extended Scan Angle	Scan Angle Rank	Scanner Channel	Scan Direction	Edge of Flight Line	User Data	Counts for Synthetic	Key-points	Withheld	Overlap
LD39091543.las	248964763.01	248966556.46	[-4201, -1735]	[-25.206, -10.41]	[0, 0]	[0, 1]	[0, 1]	[0, 0]	0	0	0	2447731
LD39091546.las	248964751.70	248966568.40	[-4191, -1623]	[-25.146, -9.738]	[0, 0]	[0, 1]	[0, 1]	[0, 0]	0	0	0	2602679
LD39091549.las	248964740.47	248966579.63	[-4200, -1499]	[-25.2, -8.994]	[0, 0]	[0, 1]	[0, 1]	[0, 0]	0	0	0	3179694
LD39091552.las	248964728.33	248966590.86	[-4199, -1352]	[-25.194, -8.112]	[0, 0]	[0, 1]	[0, 1]	[0, 0]	0	0	0	3428527
LD39091555.las	248964717.45	248966602.34	[-4201, -1249]	[-25.206, -7.494]	[0, 0]	[0, 1]	[0, 1]	[0, 0]	0	0	0	2595486
LD39091558.las	248964705.47	248966614.08	[-4197, -1146]	[-25.182, -6.876]	[0, 0]	[0, 1]	[0, 1]	[0, 0]	0	0	0	2730218
LD39091561.las	248964694.70	248966625.54	[-4200, -1040]	[-25.2, -6.24]	[0, 0]	[0, 1]	[0, 1]	[0, 0]	0	0	0	2792167
LD39091564.las	248964683.50	248966637.21	[-4201, -900]	[-25.206, -5.4]	[0, 0]	[0, 1]	[0, 1]	[0, 0]	0	0	0	1863968
LD39091567.las	248964672.12	248966648.57	[-4202, -770]	[-25.212, -4.62]	[0, 0]	[0, 1]	[0, 1]	[0, 0]	0	0	0	1708335
LD39091570.las	248964660.44	248966660.12	[-4203, -679]	[-25.218, -4.074]	[0, 0]	[0, 1]	[0, 1]	[0, 0]	0	0	0	1725367
LD39091573.las	248964649.16	248966671.13	[-4188, -549]	[-25.128, -3.294]	[0, 0]	[0, 1]	[0, 1]	[0, 0]	0	0	0	1523807
LD39091576.las	248964637.62	248966682.82	[-4185, -390]	[-25.11, -2.34]	[0, 0]	[0, 1]	[0, 1]	[0, 0]	0	0	0	1415502
LD39091579.las	248964627.04	248966693.87	[-4203, -270]	[-25.218, -1.62]	[0, 0]	[0, 1]	[0, 1]	[0, 0]	0	0	0	1538361
LD39091582.las	248964615.29	248966705.00	[-4202, -160]	[-25.212, -0.96]	[0, 0]	[0, 1]	[0, 1]	[0, 0]	0	0	0	1128132
LD39091585.las	248964604.04	248966717.68	[-4200, -47]	[-25.2, -0.282]	[0, 0]	[0, 1]	[0, 1]	[0, 0]	0	0	113266	1007890
LD39091588.las	248964594.01	248966728.67	[-4201, 51]	[-25.206, 0.306]	[0, 0]	[0, 1]	[0, 1]	[0, 0]	0	0	0	870504
LD39091591.las	248964581.89	248966739.98	[-4182, 194]	[-25.092, 1.164]	[0, 0]	[0, 1]	[0, 1]	[0, 0]	0	0	0	1077902
LD39091594.las	248964570.58	248966751.65	[-4201, 365]	[-25.206, 2.19]	[0, 0]	[0, 1]	[0, 1]	[0, 0]	0	0	0	985329
LD39091597.las	248964558.78	248966763.01	[-4202, 480]	[-25.212, 2.88]	[0, 0]	[0, 1]	[0, 1]	[0, 0]	0	0	0	477480
LD39091600.las	248964547.66	248966774.83	[-4200, 527]	[-25.2, 3.162]	[0, 0]	[0, 1]	[0, 1]	[0, 0]	0	0	0	325702
LD39091603.las	248964536.48	248966784.99	[-4199, 630]	[-25.194, 3.78]	[0, 0]	[0, 1]	[0, 1]	[0, 0]	0	0	0	58838
LD39091606.las	248964524.42	248966789.87	[-4169, 854]	[-25.014, 5.124]	[0, 0]	[0, 1]	[0, 0]	[0, 0]	0	0	0	12
LD39091609.las	248964513.47	248964524.52	[-2250, 930]	[-13.5, 5.58]	[0, 0]	[0, 1]	[0, 0]	[0, 0]	0	0	0	0
LD39091612.las	248964501.02	248964513.71	[-2179, 1065]	[-13.074, 6.39]	[0, 0]	[0, 1]	[0, 0]	[0, 0]	0	0	0	0
LD39091615.las	248964489.80	248964501.25	[-2043, 1144]	[-12.258, 6.864]	[0, 0]	[0, 1]	[0, 0]	[0, 0]	0	0	0	0
LD39091618.las	248964479.24	248964490.00	[-1963, 1239]	[-11.778, 7.434]	[0, 0]	[0, 1]	[0, 0]	[0, 0]	0	0	0	0
LD39091621.las	248964468.17	248964479.35	[-1856, 1348]	[-11.136, 8.088]	[0, 0]	[0, 1]	[0, 0]	[0, 0]	0	0	0	0
LD39091624.las	248964467.02	248964468.38	[-1736, 1359]	[-10.416, 8.154]	[0, 0]	[0, 1]	[0, 0]	[0, 0]	0	0	0	0
LD39121339.las	248965764.92	248968102.87	[-232, 4168]	[-1.392, 25.008]	[0, 0]	[0, 1]	[0, 1]	[0, 0]	0	0	0	65672
LD39121342.las	248965766.25	248968101.62	[-364, 4170]	[-2.184, 25.02]	[0, 0]	[0, 1]	[0, 1]	[0, 0]	0	0	0	468305
LD39121345.las	248965777.56	248968090.05	[-501, 4168]	[-3.006, 25.008]	[0, 0]	[0, 1]	[0, 1]	[0, 0]	0	0	0	227126
LD39121348.las	248965789.71	248968076.22	[-614, 4152]	[-3.684, 24.912]	[0, 0]	[0, 1]	[0, 0]	[0, 0]	0	0	0	70
LD39121351.las	248965801.19	248965814.00	[-718, 2514]	[-4.308, 15.084]	[0, 0]	[0, 1]	[0, 0]	[0, 0]	0	0	0	0
LD39121354.las	248965812.99	248965825.49	[-839, 2413]	[-5.034, 14.478]	[0, 0]	[0, 1]	[0, 0]	[0, 0]	0	0	0	0
LD39121357.las	248965824.59	248965837.63	[-948, 2294]	[-5.688, 13.764]	[0, 0]	[0, 1]	[0, 0]	[0, 0]	0	0	0	0
LD39121360.las	248965836.63	248965849.12	[-1088, 2190]	[-6.528, 13.14]	[0, 0]	[0, 1]	[0, 0]	[0, 0]	0	0	0	0
LD39121363.las	248965848.12	248965860.92	[-1202, 2064]	[-7.212, 12.384]	[0, 0]	[0, 1]	[0, 0]	[0, 0]	0	0	0	0
LD39121366.las	248965860.02	248965872.78	[-1324, 1941]	[-7.944, 11.646]	[0, 0]	[0, 1]	[0, 0]	[0, 0]	0	0	0	0
LD39121369.las	248965871.80	248965884.63	[-1425, 1829]	[-8.55, 10.974]	[0, 0]	[0, 1]	[0, 0]	[0, 0]	0	0	0	0
LD39121372.las	248965883.66	248965895.95	[-1566, 1728]	[-9.396, 10.368]	[0, 0]	[0, 1]	[0, 0]	[0, 0]	0	0	0	0
LD39121375.las	248965894.93	248965907.41	[-1702, 1615]	[-10.212, 9.69]	[0, 0]	[0, 1]	[0, 0]	[0, 0]	0	0	0	0
LD39121378.las	248965906.53	248965918.99	[-1806, 1489]	[-10.836, 8.934]	[0, 0]	[0, 1]	[0, 0]	[0, 0]	0	0	0	0
LD39121381.las	248965917.86	248965930.51	[-1915, 1357]	[-11.49, 8.142]	[0, 0]	[0, 1]	[0, 0]	[0, 0]	0	0	0	0
LD39121384.las	248965929.63	248965942.21	[-2037, 1235]	[-12.222, 7.41]	[0, 0]	[0, 1]	[0, 0]	[0, 0]	0	0	0	0
LD39121387.las	248965941.19	248965953.91	[-2145, 1112]	[-12.87, 6.672]	[0, 0]	[0, 1]	[0, 0]	[0, 0]	0	0	0	0
LD39121390.las	248965952.96	248965965.94	[-2268, 997]	[-13.608, 5.982]	[0, 0]	[0, 1]	[0, 0]	[0, 0]	0	0	0	0
LD39121393.las	248965964.97	248965977.77	[-2365, 869]	[-14.19, 5.214]	[0, 0]	[0, 1]	[0, 0]	[0, 0]	0	0	0	0
LD39121396.las	248965976.78	248965989.10	[-2483, 770]	[-14.898, 4.62]	[0, 0]	[0, 1]	[0, 0]	[0, 0]	0	0	0	0
LD39121399.las	248965303.96	248966000.84	[-4199, 653]	[-25.194, 3.918]	[0, 0]	[0, 1]	[0, 1]	[0, 0]	0	0	0	1065

DPH-1.3 Report on ASPRS LAS File Format (Tiled Data) - Informational - continued

File	GPS Time min	GPS Time max	Extended Scan Angle	Scan Angle Rank	Scanner Channel	Scan Direction	Edge of Flight Line	User Data	Counts for Synthetic	Key-points	Withheld	Overlap
LD39121402.las	248965292.11	248966012.62	[-4198, 538]	[-25.188, 3.228]	[0, 0]	[0, 1]	[0, 1]	[0, 0]	0	0	0	202594
LD39121405.las	248965280.95	248966024.51	[-4182, 416]	[-25.092, 2.496]	[0, 0]	[0, 1]	[0, 1]	[0, 0]	0	0	0	539421
LD39121408.las	248965269.89	248966036.14	[-4198, 284]	[-25.188, 1.704]	[0, 0]	[0, 1]	[0, 1]	[0, 0]	0	0	0	558232
LD39121411.las	248965258.74	248966047.26	[-4200, 178]	[-25.2, 1.068]	[0, 0]	[0, 1]	[0, 1]	[0, 0]	0	0	0	720858
LD39121414.las	248965247.26	248966059.10	[-4198, 65]	[-25.188, 0.39]	[0, 0]	[0, 1]	[0, 1]	[0, 0]	0	0	0	878672
LD39121417.las	248965236.26	248966070.90	[-4199, -69]	[-25.194, -0.414]	[0, 0]	[0, 1]	[0, 1]	[0, 0]	0	0	0	956735
LD39121420.las	248965224.76	248966082.29	[-4182, -200]	[-25.092, -1.2]	[0, 0]	[0, 1]	[0, 1]	[0, 0]	0	0	0	1091835
LD39121423.las	248965214.12	248966094.40	[-4201, -312]	[-25.206, -1.872]	[0, 0]	[0, 1]	[0, 1]	[0, 0]	0	0	0	1103313
LD39121426.las	248965202.62	248966105.96	[-4199, -424]	[-25.194, -2.544]	[0, 0]	[0, 1]	[0, 1]	[0, 0]	0	0	0	1275410
LD39121429.las	248965190.79	248966117.86	[-4199, -547]	[-25.194, -3.282]	[0, 0]	[0, 1]	[0, 1]	[0, 0]	0	0	0	1510313
LD39121432.las	248965179.73	248966128.95	[-4200, -675]	[-25.2, -4.05]	[0, 0]	[0, 1]	[0, 1]	[0, 0]	0	0	0	1536653
LD39121435.las	248965168.99	248966139.48	[-4202, -813]	[-25.212, -4.878]	[0, 0]	[0, 1]	[0, 1]	[0, 0]	0	0	0	1715946
LD39121438.las	248965158.34	248966150.45	[-4202, -931]	[-25.212, -5.586]	[0, 0]	[0, 1]	[0, 1]	[0, 0]	0	0	0	1644976
LD39121441.las	248965147.91	248966161.54	[-4181, -1028]	[-25.086, -6.168]	[0, 0]	[0, 1]	[0, 1]	[0, 0]	0	0	0	1758194
LD39121444.las	248965135.68	248966173.43	[-4185, -1147]	[-25.11, -6.882]	[0, 0]	[0, 1]	[0, 1]	[0, 0]	0	0	0	2314781
LD39121447.las	248965124.61	248966184.62	[-4201, -1257]	[-25.206, -7.542]	[0, 0]	[0, 1]	[0, 1]	[0, 0]	0	0	0	3356227
LD39121450.las	248965113.80	248966196.69	[-4198, -1379]	[-25.188, -8.274]	[0, 0]	[0, 1]	[0, 1]	[0, 0]	0	0	0	2889848
LD39121453.las	248965101.94	248966208.29	[-4200, -1500]	[-25.2, -9]	[0, 0]	[0, 1]	[0, 1]	[0, 0]	0	0	0	2761875
LD39121456.las	248965091.23	248966220.00	[-4199, -1636]	[-25.194, -9.816]	[0, 0]	[0, 1]	[0, 1]	[0, 0]	0	0	0	2491834
LD39121459.las	248965080.36	248966231.17	[-4201, -1749]	[-25.206, -10.494]	[0, 0]	[0, 1]	[0, 1]	[0, 0]	0	0	0	2819363
LD39121462.las	248965068.69	248966242.29	[-4201, -1848]	[-25.206, -11.088]	[0, 0]	[0, 1]	[0, 1]	[0, 0]	0	0	0	2428073
LD39121465.las	248965057.33	248966253.53	[-4198, -1743]	[-25.188, -10.458]	[0, 0]	[0, 1]	[0, 1]	[0, 0]	0	0	0	2471392
LD39121468.las	248965046.16	248966265.59	[-4200, -1633]	[-25.2, -9.798]	[0, 0]	[0, 1]	[0, 1]	[0, 0]	0	0	0	2496445
LD39121471.las	248965034.75	248966277.81	[-4198, -1507]	[-25.188, -9.042]	[0, 0]	[0, 1]	[0, 1]	[0, 0]	0	0	0	2655881
LD39121474.las	248965023.32	248966288.94	[-4199, -1397]	[-25.194, -8.382]	[0, 0]	[0, 1]	[0, 1]	[0, 0]	0	0	0	2487454
LD39121477.las	248965012.03	248966300.78	[-4183, -1279]	[-25.098, -7.674]	[0, 0]	[0, 1]	[0, 1]	[0, 0]	0	0	0	2994533
LD39121480.las	248965000.52	248966312.60	[-4187, -1124]	[-25.122, -6.744]	[0, 0]	[0, 1]	[0, 1]	[0, 0]	0	0	0	2996414
LD39121483.las	248964989.41	248966324.60	[-4199, -996]	[-25.194, -5.976]	[0, 0]	[0, 1]	[0, 1]	[0, 0]	0	0	0	2120499
LD39121486.las	248964978.65	248966335.57	[-4199, -891]	[-25.194, -5.346]	[0, 0]	[0, 1]	[0, 1]	[0, 0]	0	0	0	1868886
LD39121489.las	248964967.44	248966347.75	[-4199, -785]	[-25.194, -4.71]	[0, 0]	[0, 1]	[0, 1]	[0, 0]	0	0	0	1804627
LD39121492.las	248964955.04	248966359.07	[-4199, -680]	[-25.194, -4.08]	[0, 0]	[0, 1]	[0, 1]	[0, 0]	0	0	0	1585421
LD39121495.las	248964943.91	248966370.75	[-4185, -547]	[-25.11, -3.282]	[0, 0]	[0, 1]	[0, 1]	[0, 0]	0	0	0	1811621
LD39121498.las	248964933.30	248966382.59	[-4206, -420]	[-25.236, -2.52]	[0, 0]	[0, 1]	[0, 1]	[0, 0]	0	0	0	1392307
LD39121501.las	248964922.00	248966394.24	[-4202, -304]	[-25.212, -1.824]	[0, 0]	[0, 1]	[0, 1]	[0, 0]	0	0	0	1274154
LD39121504.las	248964910.50	248966405.34	[-4202, -194]	[-25.212, -1.164]	[0, 0]	[0, 1]	[0, 1]	[0, 0]	0	0	0	1115013
LD39121507.las	248964899.20	248966417.01	[-4199, -80]	[-25.194, -0.48]	[0, 0]	[0, 1]	[0, 1]	[0, 0]	0	0	0	1055728
LD39121510.las	248964887.58	248966428.97	[-4199, 62]	[-25.194, 0.372]	[0, 0]	[0, 1]	[0, 1]	[0, 0]	0	0	0	1128468
LD39121513.las	248964876.42	248966440.52	[-4205, 183]	[-25.23, 1.098]	[0, 0]	[0, 1]	[0, 1]	[0, 0]	0	0	0	781601
LD39121516.las	248964865.21	248966451.53	[-4203, 290]	[-25.218, 1.74]	[0, 0]	[0, 1]	[0, 1]	[0, 0]	0	0	0	648720
LD39121519.las	248964853.47	248966463.38	[-4201, 418]	[-25.206, 2.508]	[0, 0]	[0, 1]	[0, 1]	[0, 0]	0	0	0	530431
LD39121522.las	248964842.35	248966475.06	[-4194, 540]	[-25.164, 3.24]	[0, 0]	[0, 1]	[0, 1]	[0, 0]	0	0	0	316925
LD39121525.las	248964830.88	248966484.74	[-4186, 667]	[-25.116, 4.002]	[0, 0]	[0, 1]	[0, 1]	[0, 0]	0	0	0	7198
LD39121528.las	248964819.42	248964830.97	[-2475, 806]	[-14.85, 4.836]	[0, 0]	[0, 1]	[0, 0]	[0, 0]	0	0	0	0
LD39121531.las	248964808.42	248964819.50	[-2345, 920]	[-14.07, 5.52]	[0, 0]	[0, 1]	[0, 0]	[0, 0]	0	0	0	0
LD39121534.las	248964797.00	248964808.42	[-2233, 1031]	[-13.398, 6.186]	[0, 0]	[0, 1]	[0, 0]	[0, 0]	0	0	0	0
LD39121537.las	248964785.37	248964797.09	[-2120, 1153]	[-12.72, 6.918]	[0, 0]	[0, 1]	[0, 0]	[0, 0]	0	0	0	0
LD39121540.las	248964774.06	248964785.41	[-1999, 1277]	[-11.994, 7.662]	[0, 0]	[0, 1]	[0, 0]	[0, 0]	0	0	0	0
LD39121543.las	248964763.01	248964774.08	[-1883, 1383]	[-11.298, 8.298]	[0, 0]	[0, 1]	[0, 0]	[0, 0]	0	0	0	0
LD39121546.las	248964751.76	248964763.01	[-1784, 1494]	[-10.704, 8.964]	[0, 0]	[0, 1]	[0, 0]	[0, 0]	0	0	0	0

DPH-1.3 Report on ASPRS LAS File Format (Tiled Data) - Informational - continued

File	GPS Time min	GPS Time max	Extended Scan Angle	Scan Angle Rank	Scanner Channel	Scan Direction	Edge of Flight Line	User Data	Counts for Synthetic	Key-points	Withheld	Overlap
LD39121549.las	248964740.51	248964751.85	[-1672, 1617]	[-10.032, 9.702]	[0, 0]	[0, 1]	[0, 0]	[0, 0]	0	0	0	0
LD39121552.las	248964728.44	248964740.57	[-1548, 1765]	[-9.288, 10.59]	[0, 0]	[0, 1]	[0, 0]	[0, 0]	0	0	0	0
LD39121555.las	248964717.40	248964728.59	[-1400, 1869]	[-8.4, 11.214]	[0, 0]	[0, 1]	[0, 0]	[0, 0]	0	0	0	0
LD39121558.las	248964705.51	248964717.44	[-1297, 1970]	[-7.782, 11.82]	[0, 0]	[0, 1]	[0, 0]	[0, 0]	0	0	0	0
LD39121561.las	248964694.59	248964705.59	[-1194, 2079]	[-7.164, 12.474]	[0, 0]	[0, 1]	[0, 0]	[0, 0]	0	0	0	0
LD39121564.las	248964683.49	248964694.69	[-1089, 2211]	[-6.534, 13.266]	[0, 0]	[0, 1]	[0, 0]	[0, 0]	0	0	0	0
LD39121567.las	248628540.57	248964683.49	[-4180, 2333]	[-25.08, 13.998]	[0, 0]	[0, 1]	[0, 0]	[0, 0]	0	0	0	8
LD39121570.las	248628526.48	248964672.12	[-4187, 2416]	[-25.122, 14.496]	[0, 0]	[0, 1]	[0, 1]	[0, 0]	0	0	0	30
LD39121573.las	248628515.24	248964660.44	[-4195, 2537]	[-25.17, 15.222]	[0, 0]	[0, 1]	[0, 1]	[0, 0]	0	0	0	38216
LD39121576.las	248628504.24	248964649.31	[-4205, 2695]	[-25.23, 16.17]	[0, 0]	[0, 1]	[0, 1]	[0, 0]	0	0	0	439766
LD39121579.las	248628494.09	248964637.84	[-4200, 2811]	[-25.2, 16.866]	[0, 0]	[0, 1]	[0, 1]	[0, 0]	0	0	0	472485
LD39121582.las	248628482.17	248964627.10	[-4202, 2911]	[-25.212, 17.466]	[0, 0]	[0, 1]	[0, 1]	[0, 0]	0	0	0	1106344
LD39121585.las	248628471.60	248964615.28	[-4203, 3023]	[-25.218, 18.138]	[0, 0]	[0, 1]	[0, 1]	[0, 0]	0	0	0	1273945
LD39121588.las	248628460.99	248964604.05	[-4205, 3098]	[-25.23, 18.588]	[0, 0]	[0, 1]	[0, 1]	[0, 0]	0	0	0	995112
LD39121591.las	248628451.09	248964594.02	[-4202, 3220]	[-25.212, 19.32]	[0, 0]	[0, 1]	[0, 1]	[0, 0]	0	0	0	855220
LD39121594.las	248628440.57	248964581.95	[-4201, 3377]	[-25.206, 20.262]	[0, 0]	[0, 1]	[0, 1]	[0, 0]	0	0	0	1055561
LD39121597.las	248628429.68	248964570.59	[-4200, 3474]	[-25.2, 20.844]	[0, 0]	[0, 1]	[0, 1]	[0, 0]	0	0	0	1276180
LD39121600.las	248628418.95	248964558.77	[-4202, 3501]	[-25.212, 21.006]	[0, 0]	[0, 1]	[0, 1]	[0, 0]	0	0	0	1262835
LD39121603.las	248628408.70	248964547.65	[-4202, 3593]	[-25.212, 21.558]	[0, 0]	[0, 1]	[0, 1]	[0, 0]	0	0	0	1335512
LD39121606.las	248628398.16	248964536.91	[-4203, 3767]	[-25.218, 22.602]	[0, 0]	[0, 1]	[0, 1]	[0, 0]	0	0	0	1536293
LD39121609.las	248628387.32	248964524.41	[-4201, 3818]	[-25.206, 22.908]	[0, 0]	[0, 1]	[0, 1]	[0, 0]	0	0	0	1667940
LD39121612.las	248628376.33	248964513.46	[-4202, 3913]	[-25.212, 23.478]	[0, 0]	[0, 1]	[0, 1]	[0, 0]	0	0	0	1822486
LD39121615.las	248628366.53	248964501.02	[-4199, 3993]	[-25.194, 23.958]	[0, 0]	[0, 1]	[0, 1]	[0, 0]	0	0	0	1739531
LD39121618.las	248628355.42	248964489.80	[-4203, 4073]	[-25.218, 24.438]	[0, 0]	[0, 1]	[0, 1]	[0, 0]	0	0	0	1990702
LD39121621.las	248628347.10	248964479.23	[-4201, 4155]	[-25.206, 24.93]	[0, 0]	[0, 1]	[0, 1]	[0, 0]	0	0	0	2140246
LD39121624.las	248628345.92	248964468.17	[-4200, 4148]	[-25.2, 24.888]	[0, 0]	[0, 1]	[0, 1]	[0, 0]	0	0	0	323199
LD39151339.las	248965527.90	248965766.24	[-4181, -171]	[-25.086, -1.026]	[0, 0]	[0, 1]	[0, 1]	[0, 0]	0	0	0	120954
LD39151342.las	248965516.62	248965777.55	[-4200, -184]	[-25.2, -1.104]	[0, 0]	[0, 1]	[0, 1]	[0, 0]	0	0	0	1084906
LD39151345.las	248965505.61	248965789.70	[-4198, -314]	[-25.188, -1.884]	[0, 0]	[0, 1]	[0, 1]	[0, 0]	0	0	0	1155714
LD39151348.las	248965494.19	248965801.19	[-4198, -453]	[-25.188, -2.718]	[0, 0]	[0, 1]	[0, 1]	[0, 0]	0	0	0	1306040
LD39151351.las	248965482.36	248965812.99	[-4182, -565]	[-25.092, -3.39]	[0, 0]	[0, 1]	[0, 1]	[0, 0]	0	0	0	1468626
LD39151354.las	248965471.76	248965824.57	[-4198, -670]	[-25.188, -4.02]	[0, 0]	[0, 1]	[0, 1]	[0, 0]	0	0	0	1473726
LD39151357.las	248965460.48	248965836.62	[-4199, -791]	[-25.194, -4.746]	[0, 0]	[0, 1]	[0, 1]	[0, 0]	0	0	0	1680708
LD39151360.las	248965449.49	248965848.11	[-4182, -900]	[-25.092, -5.4]	[0, 0]	[0, 1]	[0, 1]	[0, 0]	0	0	0	1776228
LD39151363.las	248965438.38	248965860.02	[-4202, -1041]	[-25.212, -6.246]	[0, 0]	[0, 1]	[0, 1]	[0, 0]	0	0	0	1978837
LD39151366.las	248965427.35	248965871.79	[-4200, -1154]	[-25.2, -6.924]	[0, 0]	[0, 1]	[0, 1]	[0, 0]	0	0	0	2221227
LD39151369.las	248965416.12	248965883.65	[-4198, -1276]	[-25.188, -7.656]	[0, 0]	[0, 1]	[0, 1]	[0, 0]	0	0	0	2543228
LD39151372.las	248965404.30	248965894.92	[-4199, -1377]	[-25.194, -8.262]	[0, 0]	[0, 1]	[0, 1]	[0, 0]	0	0	0	2579717
LD39151375.las	248965393.38	248965906.52	[-4202, -1518]	[-25.212, -9.108]	[0, 0]	[0, 1]	[0, 1]	[0, 0]	0	0	0	2564325
LD39151378.las	248965382.05	248965917.85	[-4186, -1654]	[-25.116, -9.924]	[0, 0]	[0, 1]	[0, 1]	[0, 0]	0	0	0	2427435
LD39151381.las	248965371.19	248965929.62	[-4203, -1758]	[-25.218, -10.548]	[0, 0]	[0, 1]	[0, 1]	[0, 0]	0	0	0	2510479
LD39151384.las	248965360.19	248965941.19	[-4199, -1867]	[-25.194, -11.202]	[0, 0]	[0, 1]	[0, 1]	[0, 0]	0	0	0	2421860
LD39151387.las	248965348.72	248965952.95	[-4198, -1768]	[-25.188, -10.608]	[0, 0]	[0, 1]	[0, 1]	[0, 0]	0	0	0	2502978
LD39151390.las	248965337.55	248965964.96	[-4200, -1639]	[-25.2, -9.834]	[0, 0]	[0, 1]	[0, 1]	[0, 0]	0	0	0	2317107
LD39151393.las	248965325.78	248965976.78	[-4201, -1495]	[-25.206, -8.97]	[0, 0]	[0, 1]	[0, 1]	[0, 0]	0	0	0	2561747
LD39151396.las	248965314.86	248965988.08	[-4203, -1383]	[-25.218, -8.298]	[0, 0]	[0, 1]	[0, 1]	[0, 0]	0	0	0	2399696
LD39151399.las	248965303.78	248965999.85	[-4195, -1282]	[-25.17, -7.692]	[0, 0]	[0, 1]	[0, 1]	[0, 0]	0	0	0	2801105
LD39151402.las	248965292.10	248966011.57	[-4199, -1165]	[-25.194, -6.99]	[0, 0]	[0, 1]	[0, 1]	[0, 0]	0	0	0	2680946
LD39151405.las	248965280.96	248966023.43	[-4203, -1050]	[-25.218, -6.3]	[0, 0]	[0, 1]	[0, 1]	[0, 0]	0	0	0	2451340

DPH-1.3 Report on ASPRS LAS File Format (Tiled Data) - Informational - continued

File	GPS Time min	GPS Time max	Extended Scan Angle	Scan Angle Rank	Scanner Channel	Scan Direction	Edge of Flight Line	User Data	Counts for Synthetic	Key-points	Withheld	Overlap
LD39151408.las	248965269.89	248966035.41	[-4196, -937]	[-25.176, -5.622]	[0, 0]	[0, 1]	[0, 1]	[0, 0]	0	0	0	1759251
LD39151411.las	248965258.76	248966046.29	[-4203, -791]	[-25.218, -4.746]	[0, 0]	[0, 1]	[0, 1]	[0, 0]	0	0	0	1591804
LD39151414.las	248965247.27	248966058.12	[-4198, -676]	[-25.188, -4.056]	[0, 0]	[0, 1]	[0, 1]	[0, 0]	0	0	0	1586866
LD39151417.las	248965236.25	248966070.04	[-4200, -567]	[-25.2, -3.402]	[0, 0]	[0, 1]	[0, 1]	[0, 0]	0	0	0	1491987
LD39151420.las	248965224.79	248966081.41	[-4184, -445]	[-25.104, -2.67]	[0, 0]	[0, 1]	[0, 1]	[0, 0]	0	0	0	1320693
LD39151423.las	248965214.15	248966093.57	[-4201, -319]	[-25.206, -1.914]	[0, 0]	[0, 1]	[0, 1]	[0, 0]	0	0	0	1314240
LD39151426.las	248965202.67	248966104.63	[-4199, -186]	[-25.194, -1.116]	[0, 0]	[0, 1]	[0, 1]	[0, 0]	0	0	0	1134948
LD39151429.las	248965190.82	248966116.59	[-4197, -49]	[-25.182, -0.294]	[0, 0]	[0, 1]	[0, 1]	[0, 0]	0	0	0	1106227
LD39151432.las	248965179.79	248966128.00	[-4182, 78]	[-25.092, 0.468]	[0, 0]	[0, 1]	[0, 1]	[0, 0]	0	0	0	885085
LD39151435.las	248965168.99	248966138.74	[-4182, 192]	[-25.092, 1.152]	[0, 0]	[0, 1]	[0, 1]	[0, 0]	0	0	0	684873
LD39151438.las	248965158.34	248966149.55	[-4202, 283]	[-25.212, 1.698]	[0, 0]	[0, 1]	[0, 1]	[0, 0]	0	0	0	595714
LD39151441.las	248965147.91	248966160.62	[-4199, 381]	[-25.194, 2.286]	[0, 0]	[0, 1]	[0, 1]	[0, 0]	0	0	0	469621
LD39151444.las	248965135.79	248966172.44	[-4199, 533]	[-25.194, 3.198]	[0, 0]	[0, 1]	[0, 1]	[0, 0]	0	0	0	269181
LD39151447.las	248965124.64	248966183.19	[-4199, 673]	[-25.194, 4.038]	[0, 0]	[0, 1]	[0, 1]	[0, 0]	0	0	0	9030
LD39151450.las	248965113.83	248965124.69	[-2451, 787]	[-14.706, 4.722]	[0, 0]	[0, 1]	[0, 0]	[0, 0]	0	0	0	0
LD39151453.las	248965102.05	248965113.88	[-2342, 919]	[-14.052, 5.514]	[0, 0]	[0, 1]	[0, 0]	[0, 0]	0	0	0	0
LD39151456.las	248965091.31	248965102.23	[-2216, 1051]	[-13.296, 6.306]	[0, 0]	[0, 1]	[0, 0]	[0, 0]	0	0	0	0
LD39151459.las	248965080.35	248965091.43	[-2097, 1148]	[-12.582, 6.888]	[0, 0]	[0, 1]	[0, 0]	[0, 0]	0	0	0	0
LD39151462.las	248965068.63	248965080.35	[-2000, 1250]	[-12, 7.5]	[0, 0]	[0, 1]	[0, 0]	[0, 0]	0	0	0	0
LD39151465.las	248965057.34	248965068.68	[-1896, 1360]	[-11.376, 8.16]	[0, 0]	[0, 1]	[0, 0]	[0, 0]	0	0	0	0
LD39151468.las	248965046.20	248965057.38	[-1792, 1471]	[-10.752, 8.826]	[0, 0]	[0, 1]	[0, 0]	[0, 0]	0	0	0	0
LD39151471.las	248965034.84	248965046.28	[-1681, 1595]	[-10.086, 9.57]	[0, 0]	[0, 1]	[0, 0]	[0, 0]	0	0	0	0
LD39151474.las	248965023.30	248965034.95	[-1555, 1708]	[-9.33, 10.248]	[0, 0]	[0, 1]	[0, 0]	[0, 0]	0	0	0	0
LD39151477.las	248965012.15	248965023.31	[-1446, 1826]	[-8.676, 10.956]	[0, 0]	[0, 1]	[0, 0]	[0, 0]	0	0	0	0
LD39151480.las	248965000.80	248965012.27	[-1328, 1971]	[-7.968, 11.826]	[0, 0]	[0, 1]	[0, 0]	[0, 0]	0	0	0	0
LD39151483.las	248964989.40	248965001.09	[-1172, 2103]	[-7.032, 12.618]	[0, 0]	[0, 1]	[0, 0]	[0, 0]	0	0	0	0
LD39151486.las	248964978.62	248964989.40	[-1044, 2206]	[-6.264, 13.236]	[0, 0]	[0, 1]	[0, 0]	[0, 0]	0	0	0	0
LD39151489.las	248628815.93	248964978.65	[-4180, 2300]	[-25.08, 13.8]	[0, 0]	[0, 1]	[0, 0]	[0, 0]	0	0	0	32
LD39151492.las	248628805.18	248964967.44	[-4196, 2401]	[-25.176, 14.406]	[0, 0]	[0, 1]	[0, 1]	[0, 0]	0	0	0	473
LD39151495.las	248628794.87	248964955.15	[-4194, 2539]	[-25.164, 15.234]	[0, 0]	[0, 1]	[0, 1]	[0, 0]	0	0	0	3193
LD39151498.las	248628783.88	248964944.07	[-4201, 2659]	[-25.206, 15.954]	[0, 0]	[0, 1]	[0, 1]	[0, 0]	0	0	0	198416
LD39151501.las	248628773.16	248964933.36	[-4201, 2764]	[-25.206, 16.584]	[0, 0]	[0, 1]	[0, 1]	[0, 0]	0	0	0	389019
LD39151504.las	248628762.56	248964922.11	[-4202, 2866]	[-25.212, 17.196]	[0, 0]	[0, 1]	[0, 1]	[0, 0]	0	0	0	532420
LD39151507.las	248628751.54	248964910.60	[-4185, 2968]	[-25.11, 17.808]	[0, 0]	[0, 1]	[0, 1]	[0, 0]	0	0	0	713529
LD39151510.las	248628740.58	248964899.44	[-4202, 3099]	[-25.212, 18.594]	[0, 0]	[0, 1]	[0, 1]	[0, 0]	0	0	0	848352
LD39151513.las	248628729.93	248964887.84	[-4203, 3208]	[-25.218, 19.248]	[0, 0]	[0, 1]	[0, 1]	[0, 0]	0	0	0	923231
LD39151516.las	248628719.27	248964876.49	[-4200, 3300]	[-25.2, 19.8]	[0, 0]	[0, 1]	[0, 1]	[0, 0]	0	0	0	1038567
LD39151519.las	248628708.57	248964865.24	[-4202, 3412]	[-25.212, 20.472]	[0, 0]	[0, 1]	[0, 1]	[0, 0]	0	0	0	1491729
LD39151522.las	248628696.44	248964853.73	[-4452, 3517]	[-26.712, 21.102]	[0, 0]	[0, 1]	[0, 1]	[0, 0]	0	0	0	1886906
LD39151525.las	248628685.65	248964842.53	[-4380, 3627]	[-26.28, 21.762]	[0, 0]	[0, 1]	[0, 1]	[0, 0]	0	0	90807	1259783
LD39151528.las	248628675.00	248964831.10	[-4201, 3752]	[-25.206, 22.512]	[0, 0]	[0, 1]	[0, 1]	[0, 0]	0	0	0	1437910
LD39151531.las	248628664.78	248964819.61	[-4200, 3850]	[-25.2, 23.1]	[0, 0]	[0, 1]	[0, 1]	[0, 0]	0	0	0	1422243
LD39151534.las	248628653.34	248964808.45	[-4197, 3931]	[-25.182, 23.586]	[0, 0]	[0, 1]	[0, 1]	[0, 0]	0	0	0	1670657
LD39151537.las	248628643.03	248964797.25	[-4205, 4037]	[-25.23, 24.222]	[0, 0]	[0, 1]	[0, 1]	[0, 0]	0	0	0	3101368
LD39151540.las	248628632.22	248964785.50	[-4201, 4139]	[-25.206, 24.834]	[0, 0]	[0, 1]	[0, 1]	[0, 0]	0	0	0	3511333
LD39151543.las	248628621.10	248964774.14	[-4199, 4169]	[-25.194, 25.014]	[0, 0]	[0, 1]	[0, 1]	[0, 0]	0	0	0	2369805
LD39151546.las	248628610.66	248964763.04	[-4201, 4166]	[-25.206, 24.996]	[0, 0]	[0, 1]	[0, 1]	[0, 0]	0	0	0	2331327
LD39151549.las	248628600.25	248964751.96	[-4203, 4166]	[-25.218, 24.996]	[0, 0]	[0, 1]	[0, 1]	[0, 0]	0	0	0	2361596
LD39151552.las	248628589.12	248964740.65	[-4205, 4167]	[-25.23, 25.002]	[0, 0]	[0, 1]	[0, 1]	[0, 0]	0	0	0	2514529

DPH-1.3 Report on ASPRS LAS File Format (Tiled Data) - Informational - continued

File	GPS Time min	GPS Time max	Extended Scan Angle	Scan Angle Rank	Scanner Channel	Scan Direction	Edge of Flight Line	User Data	Counts for Synthetic	Key-points	Withheld	Overlap
LD39151555.las	248628578.85	248964728.76	[-4202, 4166]	[-25.212, 24.996]	[0, 0]	[0, 1]	[0, 1]	[0, 0]	0	0	0	2310475
LD39151558.las	248628568.38	248964717.39	[-4201, 4169]	[-25.206, 25.014]	[0, 0]	[0, 1]	[0, 1]	[0, 0]	0	0	0	2394531
LD39151561.las	248628557.32	248964705.67	[-4205, 4166]	[-25.23, 24.996]	[0, 0]	[0, 1]	[0, 1]	[0, 0]	0	0	0	2380652
LD39151564.las	248628547.34	248964694.58	[-4204, 4167]	[-25.224, 25.002]	[0, 0]	[0, 1]	[0, 1]	[0, 0]	0	0	0	2278981
LD39151567.las	248628536.48	248964683.49	[-4202, 4166]	[-25.212, 24.996]	[0, 0]	[0, 1]	[0, 1]	[0, 0]	0	0	0	3232015
LD39151570.las	248628525.60	248964672.15	[-4203, 4166]	[-25.218, 24.996]	[0, 0]	[0, 1]	[0, 1]	[0, 0]	0	0	362035	2154256
LD39151573.las	248628515.23	248964660.45	[-4199, 4169]	[-25.194, 25.014]	[0, 0]	[0, 1]	[0, 1]	[0, 0]	0	0	72823	3066800
LD39151576.las	248628504.24	248964649.36	[-4195, 4171]	[-25.17, 25.026]	[0, 0]	[0, 1]	[0, 1]	[0, 0]	0	0	0	2616310
LD39151579.las	248628494.09	248964637.91	[-4136, 4168]	[-24.816, 25.008]	[0, 0]	[0, 1]	[0, 1]	[0, 0]	0	0	0	2094982
LD39151582.las	248628482.22	248964627.13	[-3994, 4166]	[-23.964, 24.996]	[0, 0]	[0, 1]	[0, 1]	[0, 0]	0	0	0	2751705
LD39151585.las	248628471.61	248964615.15	[-3859, 4166]	[-23.154, 24.996]	[0, 0]	[0, 1]	[0, 1]	[0, 0]	0	0	0	2442560
LD39151588.las	248628461.02	248964604.07	[-3752, 4168]	[-22.512, 25.008]	[0, 0]	[0, 1]	[0, 1]	[0, 0]	0	0	0	1604261
LD39151591.las	248628451.14	248964594.03	[-3684, 4170]	[-22.104, 25.02]	[0, 0]	[0, 1]	[0, 1]	[0, 0]	0	0	0	1474251
LD39151594.las	248628440.64	248964581.97	[-3601, 4168]	[-21.606, 25.008]	[0, 0]	[0, 1]	[0, 1]	[0, 0]	0	0	0	1396606
LD39151597.las	248628429.75	248964570.60	[-3513, 4158]	[-21.078, 24.948]	[0, 0]	[0, 1]	[0, 1]	[0, 0]	0	0	0	1437935
LD39151600.las	248628419.04	248964558.43	[-3362, 4167]	[-20.172, 25.002]	[0, 0]	[0, 1]	[0, 1]	[0, 0]	0	0	0	1123163
LD39151603.las	248628408.73	248964547.30	[-3222, 4243]	[-19.332, 25.458]	[0, 0]	[0, 1]	[0, 1]	[0, 0]	0	0	0	1011838
LD39151606.las	248628398.26	248964536.97	[-3109, 4339]	[-18.654, 26.034]	[0, 0]	[0, 1]	[0, 1]	[0, 0]	0	0	261533	764677
LD39151609.las	248628387.36	248964524.35	[-2987, 4164]	[-17.922, 24.984]	[0, 0]	[0, 1]	[0, 1]	[0, 0]	0	0	0	795551
LD39151612.las	248628376.37	248964513.23	[-2883, 4173]	[-17.298, 25.038]	[0, 0]	[0, 1]	[0, 1]	[0, 0]	0	0	0	750823
LD39151615.las	248628366.76	248964500.79	[-2770, 4164]	[-16.62, 24.984]	[0, 0]	[0, 1]	[0, 1]	[0, 0]	0	0	0	547469
LD39151618.las	248628355.53	248964489.62	[-2644, 4164]	[-15.864, 24.984]	[0, 0]	[0, 1]	[0, 1]	[0, 0]	0	0	0	414884
LD39151621.las	248628347.10	248964479.13	[-2513, 4164]	[-15.078, 24.984]	[0, 0]	[0, 1]	[0, 1]	[0, 0]	0	0	0	313449
LD39151624.las	248628345.63	248964468.00	[-2395, 4161]	[-14.37, 24.966]	[0, 0]	[0, 1]	[0, 1]	[0, 0]	0	0	0	19633
LD39181339.las	248965527.91	248965765.35	[-4197, -569]	[-25.182, -3.414]	[0, 0]	[0, 1]	[0, 1]	[0, 0]	0	0	0	224596
LD39181342.las	248965516.62	248965776.54	[-4202, -447]	[-25.212, -2.682]	[0, 0]	[0, 1]	[0, 1]	[0, 0]	0	0	0	1370073
LD39181345.las	248965505.61	248965788.73	[-4198, -334]	[-25.188, -2.004]	[0, 0]	[0, 1]	[0, 1]	[0, 0]	0	0	0	1359122
LD39181348.las	248965494.22	248965800.34	[-4183, -211]	[-25.098, -1.266]	[0, 0]	[0, 1]	[0, 1]	[0, 0]	0	0	0	1141516
LD39181351.las	248965482.39	248965811.93	[-4202, -76]	[-25.212, -0.456]	[0, 0]	[0, 1]	[0, 1]	[0, 0]	0	0	0	1076319
LD39181354.las	248965471.82	248965823.61	[-4182, 51]	[-25.092, 0.306]	[0, 0]	[0, 1]	[0, 1]	[0, 0]	0	0	0	952051
LD39181357.las	248965460.50	248965835.58	[-4201, 181]	[-25.206, 1.086]	[0, 0]	[0, 1]	[0, 1]	[0, 0]	0	0	0	899616
LD39181360.las	248965449.52	248965847.13	[-4198, 297]	[-25.188, 1.782]	[0, 0]	[0, 1]	[0, 1]	[0, 0]	0	0	0	675766
LD39181363.las	248965438.37	248965859.17	[-4181, 411]	[-25.086, 2.466]	[0, 0]	[0, 1]	[0, 1]	[0, 0]	0	0	0	571681
LD39181366.las	248965427.34	248965870.81	[-4198, 506]	[-25.188, 3.036]	[0, 0]	[0, 1]	[0, 1]	[0, 0]	0	0	0	296571
LD39181369.las	248965416.13	248965876.32	[-4179, 620]	[-25.074, 3.72]	[0, 0]	[0, 1]	[0, 1]	[0, 0]	0	0	0	3876
LD39181372.las	248965404.36	248965882.80	[-4179, 775]	[-25.074, 4.65]	[0, 0]	[0, 1]	[0, 0]	[0, 0]	0	0	0	16
LD39181375.las	248965393.34	248965404.49	[-2357, 895]	[-14.142, 5.37]	[0, 0]	[0, 1]	[0, 0]	[0, 0]	0	0	0	0
LD39181378.las	248965382.14	248965393.37	[-2251, 1022]	[-13.506, 6.132]	[0, 0]	[0, 1]	[0, 0]	[0, 0]	0	0	0	0
LD39181381.las	248965371.10	248965382.28	[-2127, 1135]	[-12.762, 6.81]	[0, 0]	[0, 1]	[0, 0]	[0, 0]	0	0	0	0
LD39181384.las	248965360.17	248965371.18	[-2026, 1231]	[-12.156, 7.386]	[0, 0]	[0, 1]	[0, 0]	[0, 0]	0	0	0	0
LD39181387.las	248965348.76	248965360.18	[-1931, 1348]	[-11.586, 8.088]	[0, 0]	[0, 1]	[0, 0]	[0, 0]	0	0	0	0
LD39181390.las	248965337.63	248965348.85	[-1816, 1473]	[-10.896, 8.838]	[0, 0]	[0, 1]	[0, 0]	[0, 0]	0	0	0	0
LD39181393.las	248965325.92	248965337.76	[-1687, 1627]	[-10.122, 9.762]	[0, 0]	[0, 1]	[0, 0]	[0, 0]	0	0	0	0
LD39181396.las	248965314.84	248965326.10	[-1543, 1729]	[-9.258, 10.374]	[0, 0]	[0, 1]	[0, 0]	[0, 0]	0	0	0	0
LD39181399.las	248965303.78	248965314.86	[-1432, 1839]	[-8.592, 11.034]	[0, 0]	[0, 1]	[0, 0]	[0, 0]	0	0	0	0
LD39181402.las	248965292.11	248965303.78	[-1329, 1944]	[-7.974, 11.664]	[0, 0]	[0, 1]	[0, 0]	[0, 0]	0	0	0	0
LD39181405.las	248965281.04	248965292.14	[-1212, 2054]	[-7.272, 12.324]	[0, 0]	[0, 1]	[0, 0]	[0, 0]	0	0	0	0
LD39181408.las	248965269.96	248965281.14	[-1098, 2170]	[-6.588, 13.02]	[0, 0]	[0, 1]	[0, 0]	[0, 0]	0	0	0	0
LD39181411.las	248965258.83	248965270.05	[-986, 2300]	[-5.916, 13.8]	[0, 0]	[0, 1]	[0, 0]	[0, 0]	0	0	0	0

DPH-1.3 Report on ASPRS LAS File Format (Tiled Data) - Informational - continued

File	GPS Time min	GPS Time max	Extended Scan Angle	Scan Angle Rank	Scanner Channel	Scan Direction	Edge of Flight Line	User Data	Counts for Synthetic	Key-points	Withheld	Overlap
LD39181414.las	248965247.37	248965258.94	[-838, 2427]	[-5.028, 14.562]	[0, 0]	[0, 1]	[0, 0]	[0, 0]	0	0	0	0
LD39181417.las	248629075.44	248965247.48	[-4196, 2544]	[-25.176, 15.264]	[0, 0]	[0, 1]	[0, 0]	[0, 0]	0	0	0	178
LD39181420.las	248629063.76	248965236.29	[-4184, 2629]	[-25.104, 15.774]	[0, 0]	[0, 1]	[0, 1]	[0, 0]	0	0	0	96996
LD39181423.las	248629053.78	248965225.11	[-4205, 2753]	[-25.23, 16.518]	[0, 0]	[0, 1]	[0, 1]	[0, 0]	0	0	0	438515
LD39181426.las	248629042.89	248965214.44	[-4209, 2859]	[-25.254, 17.154]	[0, 0]	[0, 1]	[0, 1]	[0, 0]	0	0	0	573228
LD39181429.las	248629032.31	248965202.97	[-4202, 3000]	[-25.212, 18]	[0, 0]	[0, 1]	[0, 1]	[0, 0]	0	0	0	666329
LD39181432.las	248629020.92	248965191.05	[-4201, 3129]	[-25.206, 18.774]	[0, 0]	[0, 1]	[0, 1]	[0, 0]	0	0	0	838002
LD39181435.las	248629010.23	248965180.12	[-4202, 3232]	[-25.212, 19.392]	[0, 0]	[0, 1]	[0, 1]	[0, 0]	0	0	0	883307
LD39181438.las	248629000.07	248965169.04	[-4204, 3305]	[-25.224, 19.83]	[0, 0]	[0, 1]	[0, 1]	[0, 0]	0	0	0	1042091
LD39181441.las	248628989.22	248965158.35	[-4200, 3377]	[-25.2, 20.262]	[0, 0]	[0, 1]	[0, 1]	[0, 0]	0	0	0	1208128
LD39181444.las	248628978.79	248965147.98	[-4201, 3496]	[-25.206, 20.976]	[0, 0]	[0, 1]	[0, 1]	[0, 0]	0	0	0	1230091
LD39181447.las	248628968.28	248965136.23	[-4199, 3622]	[-25.194, 21.732]	[0, 0]	[0, 1]	[0, 1]	[0, 0]	0	0	0	1282139
LD39181450.las	248628956.69	248965124.79	[-4201, 3724]	[-25.206, 22.344]	[0, 0]	[0, 1]	[0, 1]	[0, 0]	0	0	0	1660718
LD39181453.las	248628945.67	248965113.97	[-4201, 3838]	[-25.206, 23.028]	[0, 0]	[0, 1]	[0, 1]	[0, 0]	0	0	0	1577075
LD39181456.las	248628935.13	248965102.43	[-4202, 3952]	[-25.212, 23.712]	[0, 0]	[0, 1]	[0, 1]	[0, 0]	0	0	0	1707681
LD39181459.las	248628924.54	248965091.58	[-4200, 4027]	[-25.2, 24.162]	[0, 0]	[0, 1]	[0, 1]	[0, 0]	0	0	0	1946155
LD39181462.las	248628913.52	248965080.38	[-4196, 4101]	[-25.176, 24.606]	[0, 0]	[0, 1]	[0, 1]	[0, 0]	0	0	0	3210522
LD39181465.las	248628902.80	248965068.62	[-4202, 4163]	[-25.212, 24.978]	[0, 0]	[0, 1]	[0, 1]	[0, 0]	0	0	0	2691252
LD39181468.las	248628892.43	248965057.44	[-4201, 4168]	[-25.206, 25.008]	[0, 0]	[0, 1]	[0, 1]	[0, 0]	0	0	0	2310861
LD39181471.las	248628880.84	248965046.38	[-4184, 4165]	[-25.104, 24.99]	[0, 0]	[0, 1]	[0, 1]	[0, 0]	0	0	0	2570160
LD39181474.las	248628869.91	248965035.09	[-4201, 4168]	[-25.206, 25.008]	[0, 0]	[0, 1]	[0, 1]	[0, 0]	0	0	0	2527246
LD39181477.las	248628859.22	248965023.31	[-4204, 4167]	[-25.224, 25.002]	[0, 0]	[0, 1]	[0, 1]	[0, 0]	0	0	0	2432598
LD39181480.las	248628848.20	248965012.38	[-4185, 4167]	[-25.11, 25.002]	[0, 0]	[0, 1]	[0, 1]	[0, 0]	0	0	0	2454729
LD39181483.las	248628837.39	248965001.32	[-4200, 4166]	[-25.2, 24.996]	[0, 0]	[0, 1]	[0, 1]	[0, 0]	0	0	0	3396283
LD39181486.las	248628826.81	248964989.40	[-4201, 4166]	[-25.206, 24.996]	[0, 0]	[0, 1]	[0, 1]	[0, 0]	0	0	0	2328557
LD39181489.las	248628815.40	248964978.62	[-4203, 4168]	[-25.218, 25.008]	[0, 0]	[0, 1]	[0, 1]	[0, 0]	0	0	0	2455774
LD39181492.las	248628805.10	248964967.38	[-4199, 4166]	[-25.194, 24.996]	[0, 0]	[0, 1]	[0, 1]	[0, 0]	0	0	0	2414219
LD39181495.las	248628794.33	248964955.20	[-4200, 4170]	[-25.2, 25.02]	[0, 0]	[0, 1]	[0, 1]	[0, 0]	0	0	0	2407904
LD39181498.las	248628783.78	248964944.13	[-4197, 4165]	[-25.182, 24.99]	[0, 0]	[0, 1]	[0, 1]	[0, 0]	0	0	0	2604866
LD39181501.las	248628773.08	248964933.41	[-4173, 4165]	[-25.038, 24.99]	[0, 0]	[0, 1]	[0, 1]	[0, 0]	0	0	0	2014428
LD39181504.las	248628762.47	248964922.17	[-4088, 4168]	[-24.528, 25.008]	[0, 0]	[0, 1]	[0, 1]	[0, 0]	0	0	0	2538814
LD39181507.las	248628751.53	248964910.64	[-3941, 4164]	[-23.646, 24.984]	[0, 0]	[0, 1]	[0, 1]	[0, 0]	0	0	0	1674892
LD39181510.las	248628740.51	248964899.50	[-3818, 4167]	[-22.908, 25.002]	[0, 0]	[0, 1]	[0, 1]	[0, 0]	0	0	0	1585990
LD39181513.las	248628729.80	248964887.93	[-3711, 4166]	[-22.266, 24.996]	[0, 0]	[0, 1]	[0, 1]	[0, 0]	0	0	0	1436936
LD39181516.las	248628719.21	248964876.51	[-3596, 4165]	[-21.576, 24.99]	[0, 0]	[0, 1]	[0, 1]	[0, 0]	0	0	0	1325541
LD39181519.las	248628708.46	248964865.26	[-3482, 4170]	[-20.892, 25.02]	[0, 0]	[0, 1]	[0, 1]	[0, 0]	0	0	0	1507631
LD39181522.las	248628696.25	248964853.77	[-3349, 4165]	[-20.094, 24.99]	[0, 0]	[0, 1]	[0, 1]	[0, 0]	0	0	0	1476833
LD39181525.las	248628685.46	248964842.56	[-3198, 4165]	[-19.188, 24.99]	[0, 0]	[0, 1]	[0, 1]	[0, 0]	0	0	0	1069240
LD39181528.las	248628674.82	248964831.13	[-3153, 4164]	[-18.918, 24.984]	[0, 0]	[0, 1]	[0, 1]	[0, 0]	0	0	0	937487
LD39181531.las	248628664.64	248964819.64	[-3068, 4168]	[-18.408, 25.008]	[0, 0]	[0, 1]	[0, 1]	[0, 0]	0	0	0	756488
LD39181534.las	248628653.22	248964808.45	[-2965, 4165]	[-17.79, 24.99]	[0, 0]	[0, 1]	[0, 1]	[0, 0]	0	0	0	681464
LD39181537.las	248628642.86	248964797.26	[-2828, 4164]	[-16.968, 24.984]	[0, 0]	[0, 1]	[0, 1]	[0, 0]	0	0	0	957905
LD39181540.las	248628632.14	248964785.51	[-2737, 4165]	[-16.422, 24.99]	[0, 0]	[0, 1]	[0, 1]	[0, 0]	0	0	0	544567
LD39181543.las	248628621.09	248964774.14	[-2613, 4169]	[-15.678, 25.014]	[0, 0]	[0, 1]	[0, 1]	[0, 0]	0	0	0	13811
LD39181546.las	248628610.65	248964760.39	[-2495, 4157]	[-14.97, 24.942]	[0, 0]	[0, 1]	[0, 0]	[0, 0]	0	0	0	21
LD39181549.las	248628600.22	248628610.65	[-2368, 907]	[-14.208, 5.442]	[0, 0]	[0, 1]	[0, 0]	[0, 0]	0	0	0	0
LD39181552.las	248628589.00	248628600.24	[-2246, 1038]	[-13.476, 6.228]	[0, 0]	[0, 1]	[0, 0]	[0, 0]	0	0	0	0
LD39181555.las	248628578.70	248628589.12	[-2114, 1116]	[-12.684, 6.696]	[0, 0]	[0, 1]	[0, 0]	[0, 0]	0	0	0	0
LD39181558.las	248628568.33	248628578.84	[-2047, 1216]	[-12.282, 7.296]	[0, 0]	[0, 1]	[0, 0]	[0, 0]	0	0	0	0

DPH-1.3 Report on ASPRS LAS File Format (Tiled Data) - Informational - continued

File	GPS Time min	GPS Time max	Extended Scan Angle	Scan Angle Rank	Scanner Channel	Scan Direction	Edge of Flight Line	User Data	Counts for Synthetic	Key-points	Withheld	Overlap
LD39181561.las	248628557.16	248628568.37	[-1939, 1368]	[-11.634, 8.208]	[0, 0]	[0, 1]	[0, 0]	[0, 0]	0	0	0	0
LD39181564.las	248628547.38	248628557.31	[-1799, 1460]	[-10.794, 8.76]	[0, 0]	[0, 1]	[0, 0]	[0, 0]	0	0	0	0
LD39181567.las	248628536.48	248628547.43	[-1694, 1599]	[-10.164, 9.594]	[0, 0]	[0, 1]	[0, 0]	[0, 0]	0	0	0	0
LD39181570.las	248628525.69	248628536.49	[-1550, 1738]	[-9.3, 10.428]	[0, 0]	[0, 1]	[0, 0]	[0, 0]	0	0	0	0
LD39181573.las	248628515.37	248628525.78	[-1409, 1862]	[-8.454, 11.172]	[0, 0]	[0, 1]	[0, 0]	[0, 0]	0	0	0	0
LD39181576.las	248628504.28	248628515.51	[-1285, 1983]	[-7.71, 11.898]	[0, 0]	[0, 1]	[0, 0]	[0, 0]	0	0	0	0
LD39181579.las	248627946.14	248628504.34	[-1170, 4158]	[-7.02, 24.948]	[0, 0]	[0, 1]	[0, 0]	[0, 0]	0	0	0	6
LD39181582.las	248628482.62	248628494.35	[-1083, 2202]	[-6.498, 13.212]	[0, 0]	[0, 1]	[0, 0]	[0, 0]	0	0	0	0
LD39181585.las	248627968.52	248628483.01	[-935, 4157]	[-5.61, 24.942]	[0, 0]	[0, 1]	[0, 1]	[0, 0]	0	0	0	32
LD39181588.las	248628461.18	248628471.99	[-793, 2449]	[-4.758, 14.694]	[0, 0]	[0, 1]	[0, 0]	[0, 0]	0	0	0	0
LD39181591.las	248627986.74	248628461.38	[-702, 4158]	[-4.212, 24.948]	[0, 0]	[0, 1]	[0, 1]	[0, 0]	0	0	0	331
LD39181594.las	248627997.77	248628451.64	[-598, 4168]	[-3.588, 25.008]	[0, 0]	[0, 1]	[0, 1]	[0, 0]	0	0	0	160630
LD39181597.las	248628007.95	248628441.17	[-467, 4166]	[-2.802, 24.996]	[0, 0]	[0, 1]	[0, 1]	[0, 0]	0	0	0	479522
LD39181600.las	248628019.50	248628430.27	[-336, 4165]	[-2.016, 24.99]	[0, 0]	[0, 1]	[0, 1]	[0, 0]	0	0	0	650293
LD39181603.las	248628030.76	248628419.66	[-198, 4172]	[-1.188, 25.032]	[0, 0]	[0, 1]	[0, 1]	[0, 0]	0	0	0	766940
LD39181606.las	248628042.11	248628408.94	[-65, 4166]	[-0.39, 24.996]	[0, 0]	[0, 1]	[0, 1]	[0, 0]	0	0	0	940122
LD39181609.las	248628054.33	248628398.68	[38, 4166]	[0.228, 24.996]	[0, 0]	[0, 1]	[0, 1]	[0, 0]	0	0	0	1043268
LD39181612.las	248628066.02	248628387.58	[141, 4166]	[0.846, 24.996]	[0, 0]	[0, 1]	[0, 1]	[0, 0]	0	0	0	1140006
LD39181615.las	248628077.66	248628376.56	[254, 4170]	[1.524, 25.02]	[0, 0]	[0, 1]	[0, 1]	[0, 0]	0	0	0	1119537
LD39181618.las	248628088.05	248628367.33	[377, 4168]	[2.262, 25.008]	[0, 0]	[0, 1]	[0, 1]	[0, 0]	0	0	0	1399547
LD39181621.las	248628099.45	248628355.93	[509, 4166]	[3.054, 24.996]	[0, 0]	[0, 1]	[0, 1]	[0, 0]	0	0	0	1529101
LD39181624.las	248628111.11	248628347.17	[607, 4148]	[3.642, 24.888]	[0, 0]	[0, 1]	[0, 1]	[0, 0]	0	0	0	362580
LD39211339.las	248629353.04	248965529.35	[-4173, 2527]	[-25.038, 15.162]	[0, 0]	[0, 1]	[0, 0]	[0, 0]	0	0	0	31
LD39211342.las	248629342.70	248965528.10	[-4202, 2623]	[-25.212, 15.738]	[0, 0]	[0, 1]	[0, 1]	[0, 0]	0	0	0	66811
LD39211345.las	248629332.12	248965516.70	[-4203, 2734]	[-25.218, 16.404]	[0, 0]	[0, 1]	[0, 1]	[0, 0]	0	0	0	350396
LD39211348.las	248629322.21	248965505.69	[-4204, 2843]	[-25.224, 17.058]	[0, 0]	[0, 1]	[0, 1]	[0, 0]	0	0	0	440285
LD39211351.las	248629310.39	248965494.43	[-4200, 2974]	[-25.2, 17.844]	[0, 0]	[0, 1]	[0, 1]	[0, 0]	0	0	48640	309795
LD39211354.las	248629299.71	248965482.62	[-4201, 3084]	[-25.206, 18.504]	[0, 0]	[0, 1]	[0, 1]	[0, 0]	0	0	0	773273
LD39211357.las	248629289.48	248965472.18	[-4203, 3195]	[-25.218, 19.17]	[0, 0]	[0, 1]	[0, 1]	[0, 0]	0	0	0	868345
LD39211360.las	248629278.80	248965460.65	[-4204, 3295]	[-25.224, 19.77]	[0, 0]	[0, 1]	[0, 1]	[0, 0]	0	0	0	963691
LD39211363.las	248629267.56	248965449.72	[-4195, 3404]	[-25.17, 20.424]	[0, 0]	[0, 1]	[0, 1]	[0, 0]	0	0	0	1155987
LD39211366.las	248629257.51	248965438.38	[-4201, 3484]	[-25.206, 20.904]	[0, 0]	[0, 1]	[0, 1]	[0, 0]	0	0	0	1421058
LD39211369.las	248629246.71	248965427.33	[-4207, 3581]	[-25.242, 21.486]	[0, 0]	[0, 1]	[0, 1]	[0, 0]	0	0	0	1924029
LD39211372.las	248629235.79	248965416.19	[-4201, 3709]	[-25.206, 22.254]	[0, 0]	[0, 1]	[0, 1]	[0, 0]	0	0	0	1802035
LD39211375.las	248629224.39	248965404.65	[-4197, 3818]	[-25.182, 22.908]	[0, 0]	[0, 1]	[0, 1]	[0, 0]	0	0	123556	1147268
LD39211378.las	248629213.50	248965393.34	[-4201, 3935]	[-25.206, 23.61]	[0, 0]	[0, 1]	[0, 1]	[0, 0]	0	0	0	1655248
LD39211381.las	248629203.48	248965382.46	[-4206, 4028]	[-25.236, 24.168]	[0, 0]	[0, 1]	[0, 1]	[0, 0]	0	0	0	1795682
LD39211384.las	248629192.48	248965371.10	[-4183, 4159]	[-25.098, 24.954]	[0, 0]	[0, 1]	[0, 1]	[0, 0]	0	0	0	1836678
LD39211387.las	248629181.64	248965360.17	[-4203, 4165]	[-25.218, 24.99]	[0, 0]	[0, 1]	[0, 1]	[0, 0]	0	0	0	2219266
LD39211390.las	248629170.61	248965348.97	[-4205, 4167]	[-25.23, 25.002]	[0, 0]	[0, 1]	[0, 1]	[0, 0]	0	0	0	2428750
LD39211393.las	248629160.07	248965337.92	[-4204, 4167]	[-25.224, 25.002]	[0, 0]	[0, 1]	[0, 1]	[0, 0]	0	0	0	2417476
LD39211396.las	248629149.35	248965326.32	[-4185, 4167]	[-25.11, 25.002]	[0, 0]	[0, 1]	[0, 1]	[0, 0]	0	0	0	2310386
LD39211399.las	248629138.98	248965314.83	[-4200, 4166]	[-25.2, 24.996]	[0, 0]	[0, 1]	[0, 1]	[0, 0]	0	0	0	2238350
LD39211402.las	248629128.10	248965303.80	[-4203, 4167]	[-25.218, 25.002]	[0, 0]	[0, 1]	[0, 1]	[0, 0]	0	0	0	2649852
LD39211405.las	248629117.52	248965292.18	[-4205, 4166]	[-25.23, 24.996]	[0, 0]	[0, 1]	[0, 1]	[0, 0]	0	0	0	2633485
LD39211408.las	248629105.84	248965281.22	[-4201, 4166]	[-25.206, 24.996]	[0, 0]	[0, 1]	[0, 1]	[0, 0]	0	0	0	2456478
LD39211411.las	248629095.68	248965270.13	[-4200, 4171]	[-25.2, 25.026]	[0, 0]	[0, 1]	[0, 1]	[0, 0]	0	0	0	2237417
LD39211414.las	248629084.85	248965259.03	[-4200, 4164]	[-25.2, 24.984]	[0, 0]	[0, 1]	[0, 1]	[0, 0]	0	0	0	2363179
LD39211417.las	248629074.10	248965247.55	[-4203, 4168]	[-25.218, 25.008]	[0, 0]	[0, 1]	[0, 1]	[0, 0]	0	0	0	2379959

DPH-1.3 Report on ASPRS LAS File Format (Tiled Data) - Informational - continued

File	GPS Time min	GPS Time max	Extended Scan Angle	Scan Angle Rank	Scanner Channel	Scan Direction	Edge of Flight Line	User Data	Counts for Synthetic	Key-points	Withheld	Overlap
LD39211420.las	248629063.77	248965236.33	[-4183, 4166]	[-25.098, 24.996]	[0, 0]	[0, 1]	[0, 1]	[0, 0]	0	0	0	2206886
LD39211423.las	248629053.78	248965225.22	[-4157, 4166]	[-24.942, 24.996]	[0, 0]	[0, 1]	[0, 1]	[0, 0]	0	0	0	1814611
LD39211426.las	248629042.90	248965214.54	[-3994, 4166]	[-23.964, 24.996]	[0, 0]	[0, 1]	[0, 1]	[0, 0]	0	0	0	1857996
LD39211429.las	248629032.31	248965203.05	[-3928, 4168]	[-23.568, 25.008]	[0, 0]	[0, 1]	[0, 1]	[0, 0]	0	0	0	1728038
LD39211432.las	248629020.95	248965191.13	[-3842, 4165]	[-23.052, 24.99]	[0, 0]	[0, 1]	[0, 1]	[0, 0]	0	0	0	1474425
LD39211435.las	248629010.24	248965180.19	[-3756, 4166]	[-22.536, 24.996]	[0, 0]	[0, 1]	[0, 1]	[0, 0]	0	0	0	1362496
LD39211438.las	248629000.08	248965169.07	[-3621, 4169]	[-21.726, 25.014]	[0, 0]	[0, 1]	[0, 1]	[0, 0]	0	0	0	1263010
LD39211441.las	248628989.25	248965158.36	[-3505, 4165]	[-21.03, 24.99]	[0, 0]	[0, 1]	[0, 1]	[0, 0]	0	0	0	1168071
LD39211444.las	248628978.76	248965147.99	[-3392, 4168]	[-20.352, 25.008]	[0, 0]	[0, 1]	[0, 1]	[0, 0]	0	0	0	1285588
LD39211447.las	248628968.28	248965136.28	[-3304, 4165]	[-19.824, 24.99]	[0, 0]	[0, 1]	[0, 1]	[0, 0]	0	0	0	1023110
LD39211450.las	248628956.69	248965124.80	[-3205, 4166]	[-19.23, 24.996]	[0, 0]	[0, 1]	[0, 1]	[0, 0]	0	0	0	884925
LD39211453.las	248628945.70	248965113.99	[-3105, 4166]	[-18.63, 24.996]	[0, 0]	[0, 1]	[0, 1]	[0, 0]	0	0	0	804669
LD39211456.las	248628935.20	248965102.46	[-2979, 4168]	[-17.874, 25.008]	[0, 0]	[0, 1]	[0, 1]	[0, 0]	0	0	0	652172
LD39211459.las	248628924.58	248965091.59	[-2856, 4165]	[-17.136, 24.99]	[0, 0]	[0, 1]	[0, 1]	[0, 0]	0	0	0	526135
LD39211462.las	248628913.59	248965080.38	[-2739, 4171]	[-16.434, 25.026]	[0, 0]	[0, 1]	[0, 1]	[0, 0]	0	0	0	397995
LD39211465.las	248628902.82	248965068.58	[-2617, 4168]	[-15.702, 25.008]	[0, 0]	[0, 1]	[0, 1]	[0, 0]	0	0	0	121773
LD39211468.las	248628892.42	248965056.48	[-2506, 4156]	[-15.036, 24.936]	[0, 0]	[0, 1]	[0, 0]	[0, 0]	0	0	0	31
LD39211471.las	248628880.89	248628892.43	[-2406, 850]	[-14.436, 5.1]	[0, 0]	[0, 1]	[0, 0]	[0, 0]	0	0	0	0
LD39211474.las	248628869.92	248628880.95	[-2284, 989]	[-13.704, 5.934]	[0, 0]	[0, 1]	[0, 0]	[0, 0]	0	0	0	0
LD39211477.las	248628859.12	248628869.95	[-2151, 1075]	[-12.906, 6.45]	[0, 0]	[0, 1]	[0, 0]	[0, 0]	0	0	0	0
LD39211480.las	248628848.23	248628859.21	[-2073, 1193]	[-12.438, 7.158]	[0, 0]	[0, 1]	[0, 0]	[0, 0]	0	0	0	0
LD39211483.las	248628837.40	248628848.29	[-1957, 1330]	[-11.742, 7.98]	[0, 0]	[0, 1]	[0, 0]	[0, 0]	0	0	0	0
LD39211486.las	248628826.74	248628837.43	[-1826, 1436]	[-10.956, 8.616]	[0, 0]	[0, 1]	[0, 0]	[0, 0]	0	0	0	0
LD39211489.las	248628815.40	248628826.80	[-1721, 1555]	[-10.326, 9.33]	[0, 0]	[0, 1]	[0, 0]	[0, 0]	0	0	0	0
LD39211492.las	248628805.11	248628815.42	[-1611, 1684]	[-9.666, 10.104]	[0, 0]	[0, 1]	[0, 0]	[0, 0]	0	0	0	0
LD39211495.las	248628794.41	248628805.15	[-1484, 1818]	[-8.904, 10.908]	[0, 0]	[0, 1]	[0, 0]	[0, 0]	0	0	0	0
LD39211498.las	248628783.72	248628794.51	[-1340, 1934]	[-8.04, 11.604]	[0, 0]	[0, 1]	[0, 0]	[0, 0]	0	0	0	0
LD39211501.las	248628773.01	248628783.78	[-1228, 2042]	[-7.368, 12.252]	[0, 0]	[0, 1]	[0, 0]	[0, 0]	0	0	0	0
LD39211504.las	248628762.40	248628773.07	[-1126, 2144]	[-6.756, 12.864]	[0, 0]	[0, 1]	[0, 0]	[0, 0]	0	0	0	0
LD39211507.las	248628751.53	248628762.46	[-1012, 2276]	[-6.072, 13.656]	[0, 0]	[0, 1]	[0, 0]	[0, 0]	0	0	0	0
LD39211510.las	248628740.46	248628751.54	[-871, 2405]	[-5.226, 14.43]	[0, 0]	[0, 1]	[0, 0]	[0, 0]	0	0	0	0
LD39211513.las	248627682.63	248628740.50	[-738, 4153]	[-4.428, 24.918]	[0, 0]	[0, 1]	[0, 0]	[0, 0]	0	0	0	12
LD39211516.las	248627693.71	248628729.79	[-610, 4167]	[-3.66, 25.002]	[0, 0]	[0, 1]	[0, 1]	[0, 0]	0	0	0	30352
LD39211519.las	248627704.09	248628719.20	[-483, 4169]	[-2.898, 25.014]	[0, 0]	[0, 1]	[0, 1]	[0, 0]	0	0	0	427855
LD39211522.las	248627716.15	248628708.45	[-352, 4167]	[-2.112, 25.002]	[0, 0]	[0, 1]	[0, 1]	[0, 0]	0	0	0	644791
LD39211525.las	248627728.97	248628696.24	[-186, 4166]	[-1.116, 24.996]	[0, 0]	[0, 1]	[0, 1]	[0, 0]	0	0	0	712717
LD39211528.las	248627740.37	248628685.45	[-112, 4167]	[-0.672, 25.002]	[0, 0]	[0, 1]	[0, 1]	[0, 0]	0	0	0	847260
LD39211531.las	248627752.56	248628674.82	[-8, 4173]	[-0.048, 25.038]	[0, 0]	[0, 1]	[0, 1]	[0, 0]	0	0	0	859491
LD39211534.las	248627763.61	248628664.64	[95, 4173]	[0.57, 25.038]	[0, 0]	[0, 1]	[0, 1]	[0, 0]	0	0	0	1071040
LD39211537.las	248627775.06	248628653.22	[239, 4168]	[1.434, 25.008]	[0, 0]	[0, 1]	[0, 1]	[0, 0]	0	0	0	1313105
LD39211540.las	248627787.39	248628642.85	[344, 4169]	[2.064, 25.014]	[0, 0]	[0, 1]	[0, 1]	[0, 0]	0	0	0	1321672
LD39211543.las	248627798.65	248628632.13	[467, 4167]	[2.802, 25.002]	[0, 0]	[0, 1]	[0, 1]	[0, 0]	0	0	0	1748291
LD39211546.las	248627811.40	248628621.11	[597, 4173]	[3.582, 25.038]	[0, 0]	[0, 1]	[0, 1]	[0, 0]	0	0	0	1433763
LD39211549.las	248627822.60	248628610.67	[729, 4169]	[4.374, 25.014]	[0, 0]	[0, 1]	[0, 1]	[0, 0]	0	0	0	1549479
LD39211552.las	248627834.21	248628600.21	[859, 4171]	[5.154, 25.026]	[0, 0]	[0, 1]	[0, 1]	[0, 0]	0	0	0	1749851
LD39211555.las	248627845.68	248628589.00	[989, 4168]	[5.934, 25.008]	[0, 0]	[0, 1]	[0, 1]	[0, 0]	0	0	0	1844104
LD39211558.las	248627857.22	248628578.69	[1068, 4168]	[6.408, 25.008]	[0, 0]	[0, 1]	[0, 1]	[0, 0]	0	0	0	1951434
LD39211561.las	248627868.45	248628568.32	[1167, 4175]	[7.002, 25.05]	[0, 0]	[0, 1]	[0, 1]	[0, 0]	0	0	0	2363731
LD39211564.las	248627880.34	248628557.15	[1321, 4173]	[7.926, 25.038]	[0, 0]	[0, 1]	[0, 1]	[0, 0]	0	0	0	2352260

DPH-1.3 Report on ASPRS LAS File Format (Tiled Data) - Informational - continued

File	GPS Time min	GPS Time max	Extended Scan Angle	Scan Angle Rank	Scanner Channel	Scan Direction	Edge of Flight Line	User Data	Counts for Synthetic	Key-points	Withheld	Overlap
LD39211567.las	248627892.23	248628547.51	[1411, 4178]	[8.466, 25.068]	[0, 0]	[0, 1]	[0, 1]	[0, 0]	0	0	0	2624970
LD39211570.las	248627903.94	248628536.52	[1550, 4170]	[9.3, 25.02]	[0, 0]	[0, 1]	[0, 1]	[0, 0]	0	0	0	2925606
LD39211573.las	248627915.55	248628525.89	[1690, 4172]	[10.14, 25.032]	[0, 0]	[0, 1]	[0, 1]	[0, 0]	0	0	0	2874384
LD39211576.las	248627926.85	248628515.65	[1813, 4174]	[10.878, 25.044]	[0, 0]	[0, 1]	[0, 1]	[0, 0]	0	0	0	3588448
LD39211579.las	248627938.81	248628504.41	[1729, 4168]	[10.374, 25.008]	[0, 0]	[0, 1]	[0, 1]	[0, 0]	0	0	0	2893814
LD39211582.las	248627949.73	248628494.47	[1620, 4174]	[9.72, 25.044]	[0, 0]	[0, 1]	[0, 1]	[0, 0]	0	0	0	3304547
LD39211585.las	248627962.31	248628483.29	[1494, 4168]	[8.964, 25.008]	[0, 0]	[0, 1]	[0, 1]	[0, 0]	0	0	0	2722091
LD39211588.las	248627972.89	248628472.20	[1379, 4165]	[8.274, 24.99]	[0, 0]	[0, 1]	[0, 1]	[0, 0]	0	0	0	2842406
LD39211591.las	248627984.68	248628461.52	[1254, 4168]	[7.524, 25.008]	[0, 0]	[0, 1]	[0, 1]	[0, 0]	0	0	0	2296012
LD39211594.las	248627996.38	248628451.80	[1133, 4170]	[6.798, 25.02]	[0, 0]	[0, 1]	[0, 1]	[0, 0]	0	0	0	2221876
LD39211597.las	248628007.01	248628441.33	[1015, 4166]	[6.09, 24.996]	[0, 0]	[0, 1]	[0, 1]	[0, 0]	0	0	0	2147193
LD39211600.las	248628018.81	248628430.41	[894, 4171]	[5.364, 25.026]	[0, 0]	[0, 1]	[0, 1]	[0, 0]	0	0	0	1818815
LD39211603.las	248628029.87	248628419.81	[778, 4174]	[4.668, 25.044]	[0, 0]	[0, 1]	[0, 1]	[0, 0]	0	0	0	1756724
LD39211606.las	248628041.48	248628408.99	[665, 4169]	[3.99, 25.014]	[0, 0]	[0, 1]	[0, 1]	[0, 0]	0	0	0	1471896
LD39211609.las	248628053.54	248628398.81	[545, 4168]	[3.27, 25.008]	[0, 0]	[0, 1]	[0, 1]	[0, 0]	0	0	0	1479392
LD39211612.las	248628065.21	248628387.62	[420, 4172]	[2.52, 25.032]	[0, 0]	[0, 1]	[0, 1]	[0, 0]	0	0	0	1361317
LD39211615.las	248628076.75	248628376.60	[266, 4167]	[1.596, 25.002]	[0, 0]	[0, 1]	[0, 1]	[0, 0]	0	0	0	1048403
LD39211618.las	248628087.33	248628367.40	[158, 4179]	[0.948, 25.074]	[0, 0]	[0, 1]	[0, 1]	[0, 0]	0	0	0	1193511
LD39211621.las	248628098.77	248628356.00	[68, 4166]	[0.408, 24.996]	[0, 0]	[0, 1]	[0, 1]	[0, 0]	0	0	0	876335
LD39211624.las	248628110.28	248628347.18	[38, 4144]	[0.228, 24.864]	[0, 0]	[0, 1]	[0, 1]	[0, 0]	0	0	0	207402
LD39241339.las	248629352.41	248965529.41	[-4183, 4166]	[-25.098, 24.996]	[0, 0]	[0, 1]	[0, 1]	[0, 0]	0	0	0	245985
LD39241342.las	248629342.70	248965528.19	[-4201, 4166]	[-25.206, 24.996]	[0, 0]	[0, 1]	[0, 1]	[0, 0]	0	0	0	2210094
LD39241345.las	248629332.10	248965516.74	[-4167, 4166]	[-25.002, 24.996]	[0, 0]	[0, 1]	[0, 1]	[0, 0]	0	0	0	1956904
LD39241348.las	248629322.06	248965505.73	[-4134, 4166]	[-24.804, 24.996]	[0, 0]	[0, 1]	[0, 1]	[0, 0]	0	0	0	1793352
LD39241351.las	248629310.42	248965494.50	[-4016, 4167]	[-24.096, 25.002]	[0, 0]	[0, 1]	[0, 1]	[0, 0]	0	0	117959	1701706
LD39241354.las	248629299.74	248965482.68	[-3883, 4168]	[-23.298, 25.008]	[0, 0]	[0, 1]	[0, 1]	[0, 0]	0	0	0	1493456
LD39241357.las	248629289.48	248965472.25	[-3745, 4165]	[-22.47, 24.99]	[0, 0]	[0, 1]	[0, 1]	[0, 0]	0	0	0	1405552
LD39241360.las	248629278.82	248965460.68	[-3642, 4165]	[-21.852, 24.99]	[0, 0]	[0, 1]	[0, 1]	[0, 0]	0	0	0	1288228
LD39241363.las	248629267.60	248965449.75	[-3549, 4168]	[-21.294, 25.008]	[0, 0]	[0, 1]	[0, 1]	[0, 0]	0	0	0	1281499
LD39241366.las	248629257.54	248965438.38	[-3430, 4166]	[-20.58, 24.996]	[0, 0]	[0, 1]	[0, 1]	[0, 0]	0	0	0	1303987
LD39241369.las	248629246.64	248965427.36	[-3319, 4166]	[-19.914, 24.996]	[0, 0]	[0, 1]	[0, 1]	[0, 0]	0	0	0	1426226
LD39241372.las	248629235.79	248965416.20	[-3284, 4169]	[-19.704, 25.014]	[0, 0]	[0, 1]	[0, 1]	[0, 0]	0	0	0	1338887
LD39241375.las	248629224.54	248965404.68	[-3162, 4165]	[-18.972, 24.99]	[0, 0]	[0, 1]	[0, 1]	[0, 0]	0	0	0	808850
LD39241378.las	248629213.64	248965393.32	[-3016, 4165]	[-18.096, 24.99]	[0, 0]	[0, 1]	[0, 1]	[0, 0]	0	0	0	677930
LD39241381.las	248629203.52	248965382.47	[-2884, 4167]	[-17.304, 25.002]	[0, 0]	[0, 1]	[0, 1]	[0, 0]	0	0	0	544927
LD39241384.las	248629192.59	248965371.04	[-2772, 4169]	[-16.632, 25.014]	[0, 0]	[0, 1]	[0, 1]	[0, 0]	0	0	0	339459
LD39241387.las	248629181.70	248965360.17	[-2645, 4166]	[-15.87, 24.996]	[0, 0]	[0, 1]	[0, 1]	[0, 0]	0	0	0	140211
LD39241390.las	248629170.71	248965343.15	[-2524, 4154]	[-15.144, 24.924]	[0, 0]	[0, 1]	[0, 0]	[0, 0]	0	0	0	15
LD39241393.las	248629160.07	248629170.87	[-2417, 821]	[-14.502, 4.926]	[0, 0]	[0, 1]	[0, 0]	[0, 0]	0	0	0	0
LD39241396.las	248629149.55	248629160.08	[-2330, 930]	[-13.98, 5.58]	[0, 0]	[0, 1]	[0, 0]	[0, 0]	0	0	0	0
LD39241399.las	248629139.16	248629149.84	[-2216, 1077]	[-13.296, 6.462]	[0, 0]	[0, 1]	[0, 0]	[0, 0]	0	0	0	0
LD39241402.las	248629128.26	248629139.41	[-2083, 1208]	[-12.498, 7.248]	[0, 0]	[0, 1]	[0, 0]	[0, 0]	0	0	0	0
LD39241405.las	248629117.60	248629128.44	[-1946, 1289]	[-11.676, 7.734]	[0, 0]	[0, 1]	[0, 0]	[0, 0]	0	0	0	0
LD39241408.las	248629105.99	248629117.70	[-1853, 1395]	[-11.118, 8.37]	[0, 0]	[0, 1]	[0, 0]	[0, 0]	0	0	0	0
LD39241411.las	248629095.92	248629106.19	[-1761, 1534]	[-10.566, 9.204]	[0, 0]	[0, 1]	[0, 0]	[0, 0]	0	0	0	0
LD39241414.las	248629085.11	248629096.22	[-1615, 1693]	[-9.69, 10.158]	[0, 0]	[0, 1]	[0, 0]	[0, 0]	0	0	0	0
LD39241417.las	248629074.28	248629085.42	[-1460, 1821]	[-8.76, 10.926]	[0, 0]	[0, 1]	[0, 0]	[0, 0]	0	0	0	0
LD39241420.las	248629063.97	248629074.47	[-1343, 1955]	[-8.058, 11.73]	[0, 0]	[0, 1]	[0, 0]	[0, 0]	0	0	0	0
LD39241423.las	248629053.80	248629064.20	[-1209, 2087]	[-7.254, 12.522]	[0, 0]	[0, 1]	[0, 0]	[0, 0]	0	0	0	0

DPH-1.3 Report on ASPRS LAS File Format (Tiled Data) - Informational - continued

File	GPS Time min	GPS Time max	Extended Scan Angle	Scan Angle Rank	Scanner Channel	Scan Direction	Edge of Flight Line	User Data	Counts for Synthetic	Key-points	Withheld	Overlap
LD39241426.las	248629042.99	248629053.85	[-1081, 2149]	[-6.486, 12.894]	[0, 0]	[0, 1]	[0, 0]	[0, 0]	0	0	0	0
LD39241429.las	248629032.30	248629043.10	[-1004, 2260]	[-6.024, 13.56]	[0, 0]	[0, 1]	[0, 0]	[0, 0]	0	0	0	0
LD39241432.las	248629021.12	248629032.32	[-894, 2373]	[-5.364, 14.238]	[0, 0]	[0, 1]	[0, 0]	[0, 0]	0	0	0	0
LD39241435.las	248629010.40	248629021.34	[-770, 2502]	[-4.62, 15.012]	[0, 0]	[0, 1]	[0, 0]	[0, 0]	0	0	0	0
LD39241438.las	248627386.09	248629010.56	[-634, 4164]	[-3.804, 24.984]	[0, 0]	[0, 1]	[0, 1]	[0, 0]	0	0	0	4374
LD39241441.las	248627394.46	248629000.22	[-508, 4166]	[-3.048, 24.996]	[0, 0]	[0, 1]	[0, 1]	[0, 0]	0	0	0	277499
LD39241444.las	248627406.73	248628989.51	[-392, 4170]	[-2.352, 25.02]	[0, 0]	[0, 1]	[0, 1]	[0, 0]	0	0	0	612908
LD39241447.las	248627418.13	248628978.76	[-294, 4166]	[-1.764, 24.996]	[0, 0]	[0, 1]	[0, 1]	[0, 0]	0	0	0	646203
LD39241450.las	248627429.88	248628968.31	[-192, 4167]	[-1.152, 25.002]	[0, 0]	[0, 1]	[0, 1]	[0, 0]	0	0	0	800695
LD39241453.las	248627442.14	248628956.71	[-81, 4179]	[-0.486, 25.074]	[0, 0]	[0, 1]	[0, 1]	[0, 0]	0	0	0	848013
LD39241456.las	248627453.47	248628945.90	[61, 4168]	[0.366, 25.008]	[0, 0]	[0, 1]	[0, 1]	[0, 0]	0	0	0	1744301
LD39241459.las	248627465.20	248628935.52	[201, 4171]	[1.206, 25.026]	[0, 0]	[0, 1]	[0, 1]	[0, 0]	0	0	0	1966564
LD39241462.las	248627477.31	248628924.80	[328, 4170]	[1.968, 25.02]	[0, 0]	[0, 1]	[0, 1]	[0, 0]	0	0	0	1387064
LD39241465.las	248627489.75	248628913.92	[453, 4171]	[2.718, 25.026]	[0, 0]	[0, 1]	[0, 1]	[0, 0]	0	0	0	1311672
LD39241468.las	248627501.38	248628902.97	[578, 4167]	[3.468, 25.002]	[0, 0]	[0, 1]	[0, 1]	[0, 0]	0	0	0	1548309
LD39241471.las	248627513.59	248628892.48	[675, 4169]	[4.05, 25.014]	[0, 0]	[0, 1]	[0, 1]	[0, 0]	0	0	0	1627026
LD39241474.las	248627525.67	248628881.05	[802, 4166]	[4.812, 24.996]	[0, 0]	[0, 1]	[0, 1]	[0, 0]	0	0	0	2145973
LD39241477.las	248627537.08	248628870.02	[941, 4170]	[5.646, 25.02]	[0, 0]	[0, 1]	[0, 1]	[0, 0]	0	0	0	2023269
LD39241480.las	248627549.39	248628859.11	[1027, 4169]	[6.162, 25.014]	[0, 0]	[0, 1]	[0, 1]	[0, 0]	0	0	0	2937268
LD39241483.las	248627561.57	248628848.40	[1143, 4169]	[6.858, 25.014]	[0, 0]	[0, 1]	[0, 1]	[0, 0]	0	0	0	2750254
LD39241486.las	248627573.51	248628837.50	[1282, 4165]	[7.692, 24.99]	[0, 0]	[0, 1]	[0, 1]	[0, 0]	0	0	0	2904891
LD39241489.las	248627585.72	248628826.73	[1387, 4166]	[8.322, 24.996]	[0, 0]	[0, 1]	[0, 1]	[0, 0]	0	0	0	2537323
LD39241492.las	248627597.52	248628815.49	[1506, 4170]	[9.036, 25.02]	[0, 0]	[0, 1]	[0, 1]	[0, 0]	0	0	0	2386358
LD39241495.las	248627609.21	248628805.23	[1635, 4170]	[9.81, 25.02]	[0, 0]	[0, 1]	[0, 1]	[0, 0]	0	0	0	2485318
LD39241498.las	248627621.13	248628794.61	[1770, 4170]	[10.62, 25.02]	[0, 0]	[0, 1]	[0, 1]	[0, 0]	0	0	0	2554875
LD39241501.las	248627632.60	248628783.72	[1814, 4168]	[10.884, 25.008]	[0, 0]	[0, 1]	[0, 1]	[0, 0]	0	0	0	2419326
LD39241504.las	248627644.33	248628773.01	[1704, 4167]	[10.224, 25.002]	[0, 0]	[0, 1]	[0, 1]	[0, 0]	0	0	0	2524204
LD39241507.las	248627656.72	248628762.40	[1545, 4175]	[9.27, 25.05]	[0, 0]	[0, 1]	[0, 1]	[0, 0]	0	0	0	2721285
LD39241510.las	248627668.26	248628751.55	[1453, 4171]	[8.718, 25.026]	[0, 0]	[0, 1]	[0, 1]	[0, 0]	0	0	0	3570616
LD39241513.las	248627680.02	248628740.45	[1335, 4168]	[8.01, 25.008]	[0, 0]	[0, 1]	[0, 1]	[0, 0]	0	0	0	2369734
LD39241516.las	248627691.58	248628729.70	[1212, 4168]	[7.272, 25.008]	[0, 0]	[0, 1]	[0, 1]	[0, 0]	0	0	0	2395188
LD39241519.las	248627702.99	248628719.19	[1098, 4167]	[6.588, 25.002]	[0, 0]	[0, 1]	[0, 1]	[0, 0]	0	0	0	2896858
LD39241522.las	248627714.88	248628708.37	[979, 4180]	[5.874, 25.08]	[0, 0]	[0, 1]	[0, 1]	[0, 0]	0	0	183904	2664761
LD39241525.las	248627727.69	248628696.04	[851, 4168]	[5.106, 25.008]	[0, 0]	[0, 1]	[0, 1]	[0, 0]	0	0	79494	1798058
LD39241528.las	248627739.23	248628685.30	[740, 4166]	[4.44, 24.996]	[0, 0]	[0, 1]	[0, 1]	[0, 0]	0	0	0	1547528
LD39241531.las	248627751.42	248628674.68	[610, 4167]	[3.66, 25.002]	[0, 0]	[0, 1]	[0, 1]	[0, 0]	0	0	0	1353853
LD39241534.las	248627762.53	248628664.53	[461, 4166]	[2.766, 24.996]	[0, 0]	[0, 1]	[0, 1]	[0, 0]	0	0	0	1382370
LD39241537.las	248627773.93	248628653.14	[353, 4165]	[2.118, 24.99]	[0, 0]	[0, 1]	[0, 1]	[0, 0]	0	0	0	1168619
LD39241540.las	248627786.15	248628642.73	[234, 4171]	[1.404, 25.026]	[0, 0]	[0, 1]	[0, 1]	[0, 0]	0	0	0	1139884
LD39241543.las	248627797.38	248628632.09	[127, 4169]	[0.762, 25.014]	[0, 0]	[0, 1]	[0, 1]	[0, 0]	0	0	0	1689895
LD39241546.las	248627810.16	248628621.11	[0, 4166]	[0, 24.996]	[0, 0]	[0, 1]	[0, 1]	[0, 0]	0	0	0	877684
LD39241549.las	248627821.58	248628610.67	[-143, 4165]	[-0.858, 24.99]	[0, 0]	[0, 1]	[0, 1]	[0, 0]	0	0	0	750872
LD39241552.las	248627833.01	248628600.20	[-276, 4171]	[-1.656, 25.026]	[0, 0]	[0, 1]	[0, 1]	[0, 0]	0	0	0	656133
LD39241555.las	248627844.69	248628588.90	[-389, 4166]	[-2.334, 24.996]	[0, 0]	[0, 1]	[0, 1]	[0, 0]	0	0	0	490399
LD39241558.las	248627856.32	248628578.58	[-460, 4172]	[-2.76, 25.032]	[0, 0]	[0, 1]	[0, 1]	[0, 0]	0	0	0	375912
LD39241561.las	248627867.74	248628568.28	[-584, 4215]	[-3.504, 25.29]	[0, 0]	[0, 1]	[0, 1]	[0, 0]	0	0	0	105142
LD39241564.las	248627878.96	248628556.64	[-752, 4163]	[-4.512, 24.978]	[0, 0]	[0, 1]	[0, 0]	[0, 0]	0	0	0	114
LD39241567.las	248627891.01	248628546.21	[-892, 4128]	[-5.352, 24.768]	[0, 0]	[0, 1]	[0, 0]	[0, 0]	0	0	0	16
LD39241570.las	248627902.91	248627915.54	[-1013, 2251]	[-6.078, 13.506]	[0, 0]	[0, 1]	[0, 0]	[0, 0]	0	0	0	0

DPH-1.3 Report on ASPRS LAS File Format (Tiled Data) - Informational - continued

File	GPS Time min	GPS Time max	Extended Scan Angle	Scan Angle Rank	Scanner Channel	Scan Direction	Edge of Flight Line	User Data	Counts for Synthetic	Key-points	Withheld	Overlap
LD39241573.las	248627914.64	248627926.84	[-1136, 2133]	[-6.816, 12.798]	[0, 0]	[0, 1]	[0, 0]	[0, 0]	0	0	0	0
LD39241576.las	248627925.80	248627938.80	[-1249, 2016]	[-7.494, 12.096]	[0, 0]	[0, 1]	[0, 0]	[0, 0]	0	0	0	0
LD39241579.las	248627937.85	248627949.72	[-1372, 1896]	[-8.232, 11.376]	[0, 0]	[0, 1]	[0, 0]	[0, 0]	0	0	0	0
LD39241582.las	248627948.78	248627962.30	[-1475, 1777]	[-8.85, 10.662]	[0, 0]	[0, 1]	[0, 0]	[0, 0]	0	0	0	0
LD39241585.las	248627961.46	248627972.88	[-1620, 1667]	[-9.72, 10.002]	[0, 0]	[0, 1]	[0, 0]	[0, 0]	0	0	0	0
LD39241588.las	248627972.22	248627984.67	[-1738, 1542]	[-10.428, 9.252]	[0, 0]	[0, 1]	[0, 0]	[0, 0]	0	0	0	0
LD39241591.las	248627983.95	248627996.36	[-1864, 1427]	[-11.184, 8.562]	[0, 0]	[0, 1]	[0, 0]	[0, 0]	0	0	0	0
LD39241594.las	248627995.62	248628007.01	[-1988, 1302]	[-11.928, 7.812]	[0, 0]	[0, 1]	[0, 0]	[0, 0]	0	0	0	0
LD39241597.las	248628006.25	248628018.80	[-2105, 1182]	[-12.63, 7.092]	[0, 0]	[0, 1]	[0, 0]	[0, 0]	0	0	0	0
LD39241600.las	248628018.13	248628029.86	[-2221, 1064]	[-13.326, 6.384]	[0, 0]	[0, 1]	[0, 0]	[0, 0]	0	0	0	0
LD39241603.las	248628029.03	248628041.48	[-2333, 942]	[-13.998, 5.652]	[0, 0]	[0, 1]	[0, 0]	[0, 0]	0	0	0	0
LD39241606.las	248628040.91	248628053.54	[-2432, 826]	[-14.592, 4.956]	[0, 0]	[0, 1]	[0, 0]	[0, 0]	0	0	0	0
LD39241609.las	248625793.69	248628065.20	[-4200, 713]	[-25.2, 4.278]	[0, 0]	[0, 1]	[0, 1]	[0, 0]	0	0	0	2916
LD39241612.las	248625782.60	248628076.74	[-4201, 593]	[-25.206, 3.558]	[0, 0]	[0, 1]	[0, 1]	[0, 0]	0	0	0	250703
LD39241615.las	248625771.28	248628087.32	[-4182, 467]	[-25.092, 2.802]	[0, 0]	[0, 1]	[0, 1]	[0, 0]	0	0	0	523202
LD39241618.las	248625760.30	248628098.76	[-4199, 314]	[-25.194, 1.884]	[0, 0]	[0, 1]	[0, 1]	[0, 0]	0	0	0	658128
LD39241621.las	248625749.54	248628110.28	[-4198, 206]	[-25.188, 1.236]	[0, 0]	[0, 1]	[0, 1]	[0, 0]	0	0	0	784619
LD39241624.las	248625746.56	248628113.19	[-4201, 116]	[-25.206, 0.696]	[0, 0]	[0, 1]	[0, 1]	[0, 0]	0	0	0	252077
LD39271339.las	248629352.58	248629353.70	[-1393, 1778]	[-8.358, 10.668]	[0, 0]	[0, 1]	[0, 0]	[0, 0]	0	0	0	0
LD39271342.las	248629342.80	248629352.76	[-1378, 1904]	[-8.268, 11.424]	[0, 0]	[0, 1]	[0, 0]	[0, 0]	0	0	0	0
LD39271345.las	248629332.10	248629342.92	[-1264, 2013]	[-7.584, 12.078]	[0, 0]	[0, 1]	[0, 0]	[0, 0]	0	0	0	0
LD39271348.las	248629321.91	248629332.10	[-1150, 2045]	[-6.9, 12.27]	[0, 0]	[0, 1]	[0, 0]	[0, 0]	0	0	0	0
LD39271351.las	248629310.69	248629322.06	[-1109, 2176]	[-6.654, 13.056]	[0, 0]	[0, 1]	[0, 0]	[0, 0]	0	0	0	0
LD39271354.las	248629299.90	248629310.96	[-956, 2349]	[-5.736, 14.094]	[0, 0]	[0, 1]	[0, 0]	[0, 0]	0	0	0	0
LD39271357.las	248629289.54	248629300.10	[-797, 2457]	[-4.782, 14.742]	[0, 0]	[0, 1]	[0, 0]	[0, 0]	0	0	0	0
LD39271360.las	248627077.16	248629289.59	[-680, 4164]	[-4.08, 24.984]	[0, 0]	[0, 1]	[0, 0]	[0, 0]	0	0	0	131
LD39271363.las	248627086.84	248629278.92	[-583, 4167]	[-3.498, 25.002]	[0, 0]	[0, 1]	[0, 1]	[0, 0]	0	0	0	128381
LD39271366.las	248627098.04	248629268.06	[-437, 4167]	[-2.622, 25.002]	[0, 0]	[0, 1]	[0, 1]	[0, 0]	0	0	0	416264
LD39271369.las	248627109.55	248629257.70	[-315, 4165]	[-1.89, 24.99]	[0, 0]	[0, 1]	[0, 1]	[0, 0]	0	0	0	734737
LD39271372.las	248627121.52	248629246.63	[-230, 4175]	[-1.38, 25.05]	[0, 0]	[0, 1]	[0, 1]	[0, 0]	0	0	0	790536
LD39271375.las	248627132.65	248629235.85	[-143, 4167]	[-0.858, 25.002]	[0, 0]	[0, 1]	[0, 1]	[0, 0]	0	0	0	945549
LD39271378.las	248627144.13	248629225.27	[17, 4169]	[0.102, 25.014]	[0, 0]	[0, 1]	[0, 1]	[0, 0]	0	0	0	1041152
LD39271381.las	248627156.22	248629214.25	[175, 4166]	[1.05, 24.996]	[0, 0]	[0, 1]	[0, 1]	[0, 0]	0	0	0	1086684
LD39271384.las	248627167.46	248629203.74	[301, 4174]	[1.806, 25.044]	[0, 0]	[0, 1]	[0, 1]	[0, 0]	0	0	0	1312113
LD39271387.las	248627179.72	248629193.04	[423, 4168]	[2.538, 25.008]	[0, 0]	[0, 1]	[0, 1]	[0, 0]	0	0	0	1367422
LD39271390.las	248627191.33	248629182.00	[555, 4166]	[3.33, 24.996]	[0, 0]	[0, 1]	[0, 1]	[0, 0]	0	0	0	1424217
LD39271393.las	248627202.47	248629171.10	[671, 4169]	[4.026, 25.014]	[0, 0]	[0, 1]	[0, 1]	[0, 0]	0	0	0	1597258
LD39271396.las	248627214.39	248629160.14	[773, 4165]	[4.638, 24.99]	[0, 0]	[0, 1]	[0, 1]	[0, 0]	0	0	0	1719745
LD39271399.las	248627226.63	248629150.16	[883, 4168]	[5.298, 25.008]	[0, 0]	[0, 1]	[0, 1]	[0, 0]	0	0	0	1794156
LD39271402.las	248627238.50	248629139.69	[1029, 4164]	[6.174, 24.984]	[0, 0]	[0, 1]	[0, 1]	[0, 0]	0	0	0	1955788
LD39271405.las	248627250.10	248629128.66	[1161, 4165]	[6.966, 24.99]	[0, 0]	[0, 1]	[0, 1]	[0, 0]	0	0	0	2154797
LD39271408.las	248627261.89	248629117.82	[1242, 4172]	[7.452, 25.032]	[0, 0]	[0, 1]	[0, 1]	[0, 0]	0	0	0	2432618
LD39271411.las	248627272.87	248629106.40	[1345, 4176]	[8.07, 25.056]	[0, 0]	[0, 1]	[0, 1]	[0, 0]	0	0	0	2437994
LD39271414.las	248627285.14	248629096.54	[1486, 4176]	[8.916, 25.056]	[0, 0]	[0, 1]	[0, 1]	[0, 0]	0	0	0	2535858
LD39271417.las	248627297.34	248629085.77	[1645, 4166]	[9.87, 24.996]	[0, 0]	[0, 1]	[0, 1]	[0, 0]	0	0	0	2472335
LD39271420.las	248627309.53	248629074.65	[1775, 4170]	[10.65, 25.02]	[0, 0]	[0, 1]	[0, 1]	[0, 0]	0	0	0	2359422
LD39271423.las	248627321.64	248629064.41	[1842, 4172]	[11.052, 25.032]	[0, 0]	[0, 1]	[0, 1]	[0, 0]	0	0	0	2244310
LD39271426.las	248627333.23	248629053.91	[1719, 4169]	[10.314, 25.014]	[0, 0]	[0, 1]	[0, 1]	[0, 0]	0	0	0	2325179
LD39271429.las	248627345.05	248629043.19	[1610, 4170]	[9.66, 25.02]	[0, 0]	[0, 1]	[0, 1]	[0, 0]	0	0	0	2414658

DPH-1.3 Report on ASPRS LAS File Format (Tiled Data) - Informational - continued

File	GPS Time min	GPS Time max	Extended Scan Angle	Scan Angle Rank	Scanner Channel	Scan Direction	Edge of Flight Line	User Data	Counts for Synthetic	Key-points	Withheld	Overlap
LD39271432.las	248627357.39	248629032.36	[1511, 4168]	[9.066, 25.008]	[0, 0]	[0, 1]	[0, 1]	[0, 0]	0	0	0	2497509
LD39271435.las	248627369.58	248629021.52	[1374, 4171]	[8.244, 25.026]	[0, 0]	[0, 1]	[0, 1]	[0, 0]	0	0	0	2416965
LD39271438.las	248627381.63	248629010.69	[1247, 4169]	[7.482, 25.014]	[0, 0]	[0, 1]	[0, 1]	[0, 0]	0	0	0	2392975
LD39271441.las	248627393.34	248629000.29	[1118, 4166]	[6.708, 24.996]	[0, 0]	[0, 1]	[0, 1]	[0, 0]	0	0	0	2184577
LD39271444.las	248627405.70	248628989.60	[986, 4171]	[5.916, 25.026]	[0, 0]	[0, 1]	[0, 1]	[0, 0]	0	0	0	2011550
LD39271447.las	248627417.45	248628978.80	[893, 4166]	[5.358, 24.996]	[0, 0]	[0, 1]	[0, 1]	[0, 0]	0	0	0	1760986
LD39271450.las	248627428.89	248628968.33	[758, 4170]	[4.548, 25.02]	[0, 0]	[0, 1]	[0, 1]	[0, 0]	0	0	0	1672753
LD39271453.las	248627441.39	248628956.73	[619, 4171]	[3.714, 25.026]	[0, 0]	[0, 1]	[0, 1]	[0, 0]	0	0	0	1451437
LD39271456.las	248627452.58	248628945.95	[519, 4171]	[3.114, 25.026]	[0, 0]	[0, 1]	[0, 1]	[0, 0]	0	0	0	1727811
LD39271459.las	248627464.42	248628935.59	[415, 4165]	[2.49, 24.99]	[0, 0]	[0, 1]	[0, 1]	[0, 0]	0	0	0	1755306
LD39271462.las	248627476.17	248628924.84	[278, 4170]	[1.668, 25.02]	[0, 0]	[0, 1]	[0, 1]	[0, 0]	0	0	0	1175812
LD39271465.las	248627488.71	248628913.96	[140, 4169]	[0.84, 25.014]	[0, 0]	[0, 1]	[0, 1]	[0, 0]	0	0	0	1135462
LD39271468.las	248627500.42	248628903.00	[26, 4168]	[0.156, 25.008]	[0, 0]	[0, 1]	[0, 1]	[0, 0]	0	0	0	1280412
LD39271471.las	248627512.60	248628892.48	[-73, 4168]	[-0.438, 25.008]	[0, 0]	[0, 1]	[0, 1]	[0, 0]	0	0	0	936612
LD39271474.las	248627524.77	248628881.06	[-187, 4169]	[-1.122, 25.014]	[0, 0]	[0, 1]	[0, 1]	[0, 0]	0	0	0	1037000
LD39271477.las	248627536.03	248628870.03	[-318, 4167]	[-1.908, 25.002]	[0, 0]	[0, 1]	[0, 1]	[0, 0]	0	0	0	744960
LD39271480.las	248627548.20	248628859.03	[-458, 4172]	[-2.748, 25.032]	[0, 0]	[0, 1]	[0, 1]	[0, 0]	0	0	0	597385
LD39271483.las	248627560.45	248628848.40	[-583, 4169]	[-3.498, 25.014]	[0, 0]	[0, 1]	[0, 1]	[0, 0]	0	0	0	194425
LD39271486.las	248627572.44	248628837.53	[-686, 4158]	[-4.116, 24.948]	[0, 0]	[0, 1]	[0, 1]	[0, 0]	0	0	0	847
LD39271489.las	248627584.72	248628826.69	[-810, 4166]	[-4.86, 24.996]	[0, 0]	[0, 1]	[0, 1]	[0, 0]	0	0	0	337
LD39271492.las	248627596.49	248628815.18	[-949, 4156]	[-5.694, 24.936]	[0, 0]	[0, 1]	[0, 0]	[0, 0]	0	0	0	100
LD39271495.las	248627608.11	248627621.13	[-1081, 2192]	[-6.486, 13.152]	[0, 0]	[0, 1]	[0, 0]	[0, 0]	0	0	0	0
LD39271498.las	248627620.13	248627632.60	[-1195, 2072]	[-7.17, 12.432]	[0, 0]	[0, 1]	[0, 0]	[0, 0]	0	0	0	0
LD39271501.las	248627631.63	248627644.32	[-1297, 1969]	[-7.782, 11.814]	[0, 0]	[0, 1]	[0, 0]	[0, 0]	0	0	0	0
LD39271504.las	248627643.19	248627656.71	[-1407, 1862]	[-8.442, 11.172]	[0, 0]	[0, 1]	[0, 0]	[0, 0]	0	0	0	0
LD39271507.las	248627655.47	248627668.25	[-1574, 1752]	[-9.444, 10.512]	[0, 0]	[0, 1]	[0, 0]	[0, 0]	0	0	0	0
LD39271510.las	248627667.28	248627680.02	[-1666, 1594]	[-9.996, 9.564]	[0, 0]	[0, 1]	[0, 0]	[0, 0]	0	0	0	0
LD39271513.las	248627679.03	248627691.58	[-1788, 1503]	[-10.728, 9.018]	[0, 0]	[0, 1]	[0, 0]	[0, 0]	0	0	0	0
LD39271516.las	248627690.62	248627702.98	[-1904, 1384]	[-11.424, 8.304]	[0, 0]	[0, 1]	[0, 0]	[0, 0]	0	0	0	0
LD39271519.las	248627701.97	248627714.87	[-2008, 1261]	[-12.048, 7.566]	[0, 0]	[0, 1]	[0, 0]	[0, 0]	0	0	0	0
LD39271522.las	248627713.70	248627727.69	[-2115, 1146]	[-12.69, 6.876]	[0, 0]	[0, 1]	[0, 0]	[0, 0]	0	0	0	0
LD39271525.las	248627726.34	248627739.22	[-2250, 1027]	[-13.5, 6.162]	[0, 0]	[0, 1]	[0, 0]	[0, 0]	0	0	0	0
LD39271528.las	248626097.27	248627751.41	[-4170, 900]	[-25.02, 5.4]	[0, 0]	[0, 1]	[0, 0]	[0, 0]	0	0	0	2
LD39271531.las	248627750.13	248627762.52	[-2481, 788]	[-14.886, 4.728]	[0, 0]	[0, 1]	[0, 0]	[0, 0]	0	0	0	0
LD39271534.las	248626064.79	248627773.92	[-4202, 658]	[-25.212, 3.948]	[0, 0]	[0, 1]	[0, 1]	[0, 0]	0	0	0	108670
LD39271537.las	248626054.05	248627786.14	[-4204, 509]	[-25.224, 3.054]	[0, 0]	[0, 1]	[0, 1]	[0, 0]	0	0	0	322463
LD39271540.las	248626043.13	248627797.37	[-4201, 401]	[-25.206, 2.406]	[0, 0]	[0, 1]	[0, 1]	[0, 0]	0	0	0	515428
LD39271543.las	248626031.88	248627810.15	[-4183, 282]	[-25.098, 1.692]	[0, 0]	[0, 1]	[0, 1]	[0, 0]	0	0	0	1122911
LD39271546.las	248626021.08	248627821.57	[-4200, 175]	[-25.2, 1.05]	[0, 0]	[0, 1]	[0, 1]	[0, 0]	0	0	0	872266
LD39271549.las	248626010.45	248627833.00	[-4199, 49]	[-25.194, 0.294]	[0, 0]	[0, 1]	[0, 1]	[0, 0]	0	0	0	1344176
LD39271552.las	248625999.75	248627844.68	[-4200, -94]	[-25.2, -0.564]	[0, 0]	[0, 1]	[0, 1]	[0, 0]	0	0	0	1261089
LD39271555.las	248625988.88	248627856.31	[-4200, -228]	[-25.2, -1.368]	[0, 0]	[0, 1]	[0, 1]	[0, 0]	0	0	0	1162582
LD39271558.las	248625978.03	248627867.73	[-4185, -340]	[-25.11, -2.04]	[0, 0]	[0, 1]	[0, 1]	[0, 0]	0	0	0	1217860
LD39271561.las	248625967.28	248627878.95	[-4182, -412]	[-25.092, -2.472]	[0, 0]	[0, 1]	[0, 1]	[0, 0]	0	0	0	1284168
LD39271564.las	248625956.33	248627891.00	[-4200, -536]	[-25.2, -3.216]	[0, 0]	[0, 1]	[0, 1]	[0, 0]	0	0	0	1470430
LD39271567.las	248625945.08	248627902.91	[-4200, -704]	[-25.2, -4.224]	[0, 0]	[0, 1]	[0, 1]	[0, 0]	0	0	0	1709346
LD39271570.las	248625934.88	248627914.63	[-4183, -843]	[-25.098, -5.058]	[0, 0]	[0, 1]	[0, 1]	[0, 0]	0	0	0	2149654
LD39271573.las	248625924.34	248627925.80	[-4202, -964]	[-25.212, -5.784]	[0, 0]	[0, 1]	[0, 1]	[0, 0]	0	0	0	1764441
LD39271576.las	248625913.41	248627937.83	[-4184, -1088]	[-25.104, -6.528]	[0, 0]	[0, 1]	[0, 1]	[0, 0]	0	0	0	2092785

DPH-1.3 Report on ASPRS LAS File Format (Tiled Data) - Informational - continued

File	GPS Time min	GPS Time max	Extended Scan Angle	Scan Angle Rank	Scanner Channel	Scan Direction	Edge of Flight Line	User Data	Counts for Synthetic	Key-points	Withheld	Overlap
LD39271579.las	248625902.41	248627948.77	[-4201, -1201]	[-25.206, -7.206]	[0, 0]	[0, 1]	[0, 1]	[0, 0]	0	0	0	2341161
LD39271582.las	248625891.77	248627961.46	[-4203, -1324]	[-25.218, -7.944]	[0, 0]	[0, 1]	[0, 1]	[0, 0]	0	0	0	2627282
LD39271585.las	248625881.55	248627972.21	[-4201, -1428]	[-25.206, -8.568]	[0, 0]	[0, 1]	[0, 1]	[0, 0]	0	0	0	2650907
LD39271588.las	248625870.47	248627983.94	[-4202, -1571]	[-25.212, -9.426]	[0, 0]	[0, 1]	[0, 1]	[0, 0]	0	0	0	3317595
LD39271591.las	248625859.33	248627995.61	[-4199, -1690]	[-25.194, -10.14]	[0, 0]	[0, 1]	[0, 1]	[0, 0]	0	0	0	3051794
LD39271594.las	248625848.46	248628006.24	[-4201, -1816]	[-25.206, -10.896]	[0, 0]	[0, 1]	[0, 1]	[0, 0]	0	0	0	3790330
LD39271597.las	248625837.53	248628018.12	[-4205, -1761]	[-25.23, -10.566]	[0, 0]	[0, 1]	[0, 1]	[0, 0]	0	0	0	2554359
LD39271600.las	248625826.56	248628029.02	[-4200, -1645]	[-25.2, -9.87]	[0, 0]	[0, 1]	[0, 1]	[0, 0]	0	0	0	2809528
LD39271603.las	248625815.31	248628040.90	[-4207, -1524]	[-25.242, -9.144]	[0, 0]	[0, 1]	[0, 1]	[0, 0]	0	0	0	2928407
LD39271606.las	248625804.30	248628052.65	[-4203, -1396]	[-25.218, -8.376]	[0, 0]	[0, 1]	[0, 1]	[0, 0]	0	0	0	2466108
LD39271609.las	248625793.63	248628064.41	[-4202, -1273]	[-25.212, -7.638]	[0, 0]	[0, 1]	[0, 1]	[0, 0]	0	0	0	2462288
LD39271612.las	248625782.56	248628075.99	[-4205, -1166]	[-25.23, -6.996]	[0, 0]	[0, 1]	[0, 1]	[0, 0]	0	0	0	2275026
LD39271615.las	248625771.29	248628086.66	[-4200, -1042]	[-25.2, -6.252]	[0, 0]	[0, 1]	[0, 1]	[0, 0]	0	0	0	1902539
LD39271618.las	248625760.33	248628098.10	[-4200, -919]	[-25.2, -5.514]	[0, 0]	[0, 1]	[0, 1]	[0, 0]	0	0	0	1808946
LD39271621.las	248625749.55	248628109.47	[-4207, -801]	[-25.242, -4.806]	[0, 0]	[0, 1]	[0, 1]	[0, 0]	0	0	0	1691669
LD39271624.las	248625746.29	248628112.66	[-4205, -767]	[-25.23, -4.602]	[0, 0]	[0, 1]	[0, 1]	[0, 0]	0	0	0	501320
LD39301339.las	248627002.15	248629353.85	[1718, 4164]	[10.308, 24.984]	[0, 0]	[0, 1]	[0, 1]	[0, 0]	0	0	0	237858
LD39301342.las	248627003.43	248629352.92	[1732, 4166]	[10.392, 24.996]	[0, 0]	[0, 1]	[0, 1]	[0, 0]	0	0	0	2269975
LD39301345.las	248627015.11	248629343.07	[1856, 4169]	[11.136, 25.014]	[0, 0]	[0, 1]	[0, 1]	[0, 0]	0	0	0	2507162
LD39301348.las	248627027.55	248629332.13	[1778, 4168]	[10.668, 25.008]	[0, 0]	[0, 1]	[0, 1]	[0, 0]	0	0	0	2397436
LD39301351.las	248627039.26	248629321.91	[1660, 4213]	[9.96, 25.278]	[0, 0]	[0, 1]	[0, 1]	[0, 0]	0	0	0	2516357
LD39301354.las	248627051.18	248629311.18	[1538, 4168]	[9.228, 25.008]	[0, 0]	[0, 1]	[0, 1]	[0, 0]	0	0	0	2381277
LD39301357.las	248627062.24	248629300.26	[1417, 4166]	[8.502, 24.996]	[0, 0]	[0, 1]	[0, 1]	[0, 0]	0	0	0	2403362
LD39301360.las	248627073.72	248629289.66	[1288, 4173]	[7.728, 25.038]	[0, 0]	[0, 1]	[0, 1]	[0, 0]	0	0	0	2470890
LD39301363.las	248627085.65	248629278.97	[1177, 4169]	[7.062, 25.014]	[0, 0]	[0, 1]	[0, 1]	[0, 0]	0	0	0	2325601
LD39301366.las	248627097.20	248629268.22	[1077, 4153]	[6.462, 24.918]	[0, 0]	[0, 1]	[0, 1]	[0, 0]	0	0	0	1975356
LD39301369.las	248627108.57	248629257.76	[950, 4165]	[5.7, 24.99]	[0, 0]	[0, 1]	[0, 1]	[0, 0]	0	0	0	1950868
LD39301372.las	248627120.51	248629246.60	[795, 4168]	[4.77, 25.008]	[0, 0]	[0, 1]	[0, 1]	[0, 0]	0	0	0	1702188
LD39301375.las	248627131.78	248629235.88	[672, 4195]	[4.032, 25.17]	[0, 0]	[0, 1]	[0, 1]	[0, 0]	0	0	0	1500505
LD39301378.las	248627143.40	248629225.44	[598, 4170]	[3.588, 25.02]	[0, 0]	[0, 1]	[0, 1]	[0, 0]	0	0	0	1433724
LD39301381.las	248627155.28	248629214.38	[468, 4165]	[2.808, 24.99]	[0, 0]	[0, 1]	[0, 1]	[0, 0]	0	0	0	1224712
LD39301384.las	248627166.51	248629203.79	[327, 4167]	[1.962, 25.002]	[0, 0]	[0, 1]	[0, 1]	[0, 0]	0	0	0	1196013
LD39301387.las	248627178.71	248629193.11	[182, 4169]	[1.092, 25.014]	[0, 0]	[0, 1]	[0, 1]	[0, 0]	0	0	0	1101624
LD39301390.las	248627190.55	248629182.06	[74, 4168]	[0.444, 25.008]	[0, 0]	[0, 1]	[0, 1]	[0, 0]	0	0	0	976182
LD39301393.las	248627201.74	248629171.14	[-22, 4167]	[-0.132, 25.002]	[0, 0]	[0, 1]	[0, 1]	[0, 0]	0	0	0	858532
LD39301396.las	248627213.61	248629160.15	[-150, 4173]	[-0.9, 25.038]	[0, 0]	[0, 1]	[0, 1]	[0, 0]	0	0	0	701019
LD39301399.las	248627225.70	248629150.20	[-291, 4169]	[-1.746, 25.014]	[0, 0]	[0, 1]	[0, 1]	[0, 0]	0	0	0	572337
LD39301402.las	248627237.60	248629139.71	[-410, 4165]	[-2.46, 24.99]	[0, 0]	[0, 1]	[0, 1]	[0, 0]	0	0	0	382773
LD39301405.las	248627249.19	248629128.67	[-534, 4167]	[-3.204, 25.002]	[0, 0]	[0, 1]	[0, 1]	[0, 0]	0	0	0	231326
LD39301408.las	248627261.06	248629117.82	[-670, 4170]	[-4.02, 25.02]	[0, 0]	[0, 1]	[0, 1]	[0, 0]	0	0	0	42189
LD39301411.las	248627272.03	248627285.13	[-782, 2463]	[-4.692, 14.778]	[0, 0]	[0, 1]	[0, 0]	[0, 0]	0	0	0	0
LD39301414.las	248627284.20	248627297.34	[-892, 2357]	[-5.352, 14.142]	[0, 0]	[0, 1]	[0, 0]	[0, 0]	0	0	0	0
LD39301417.las	248627296.47	248627309.53	[-1010, 2242]	[-6.06, 13.452]	[0, 0]	[0, 1]	[0, 0]	[0, 0]	0	0	0	0
LD39301420.las	248627308.58	248627321.63	[-1153, 2130]	[-6.918, 12.78]	[0, 0]	[0, 1]	[0, 0]	[0, 0]	0	0	0	0
LD39301423.las	248627320.76	248627333.22	[-1275, 2014]	[-7.65, 12.084]	[0, 0]	[0, 1]	[0, 0]	[0, 0]	0	0	0	0
LD39301426.las	248627332.39	248627345.05	[-1387, 1890]	[-8.322, 11.34]	[0, 0]	[0, 1]	[0, 0]	[0, 0]	0	0	0	0
LD39301429.las	248627344.19	248627357.38	[-1488, 1768]	[-8.928, 10.608]	[0, 0]	[0, 1]	[0, 0]	[0, 0]	0	0	0	0
LD39301432.las	248627356.50	248627369.57	[-1592, 1658]	[-9.552, 9.948]	[0, 0]	[0, 1]	[0, 0]	[0, 0]	0	0	0	0
LD39301435.las	248627368.88	248627381.62	[-1732, 1560]	[-10.392, 9.36]	[0, 0]	[0, 1]	[0, 0]	[0, 0]	0	0	0	0

DPH-1.3 Report on ASPRS LAS File Format (Tiled Data) - Informational - continued

File	GPS Time min	GPS Time max	Extended Scan Angle	Scan Angle Rank	Scanner Channel	Scan Direction	Edge of Flight Line	User Data	Counts for Synthetic	Key-points	Withheld	Overlap
LD39301438.las	248627380.60	248627393.34	[-1862, 1422]	[-11.172, 8.532]	[0, 0]	[0, 1]	[0, 0]	[0, 0]	0	0	0	0
LD39301441.las	248627392.44	248627405.69	[-1999, 1296]	[-11.994, 7.776]	[0, 0]	[0, 1]	[0, 0]	[0, 0]	0	0	0	0
LD39301444.las	248627404.74	248627417.44	[-2131, 1167]	[-12.786, 7.002]	[0, 0]	[0, 1]	[0, 0]	[0, 0]	0	0	0	0
LD39301447.las	248627416.63	248627428.88	[-2207, 1035]	[-13.242, 6.21]	[0, 0]	[0, 1]	[0, 0]	[0, 0]	0	0	0	0
LD39301450.las	248627428.04	248627441.38	[-2334, 941]	[-14.004, 5.646]	[0, 0]	[0, 1]	[0, 0]	[0, 0]	0	0	0	0
LD39301453.las	248626361.35	248627452.57	[-4174, 806]	[-25.044, 4.836]	[0, 0]	[0, 1]	[0, 0]	[0, 0]	0	0	0	24
LD39301456.las	248626347.22	248627464.41	[-4180, 667]	[-25.08, 4.002]	[0, 0]	[0, 1]	[0, 0]	[0, 0]	0	0	0	902
LD39301459.las	248626336.75	248627476.16	[-4202, 567]	[-25.212, 3.402]	[0, 0]	[0, 1]	[0, 1]	[0, 0]	0	0	0	242554
LD39301462.las	248626326.70	248627488.70	[-4202, 463]	[-25.212, 2.778]	[0, 0]	[0, 1]	[0, 1]	[0, 0]	0	0	0	450980
LD39301465.las	248626315.23	248627500.42	[-4200, 326]	[-25.2, 1.956]	[0, 0]	[0, 1]	[0, 1]	[0, 0]	0	0	0	538075
LD39301468.las	248626303.71	248627512.59	[-4199, 188]	[-25.194, 1.128]	[0, 0]	[0, 1]	[0, 1]	[0, 0]	0	0	0	843272
LD39301471.las	248626293.01	248627524.76	[-4200, 75]	[-25.2, 0.45]	[0, 0]	[0, 1]	[0, 1]	[0, 0]	0	0	0	875335
LD39301474.las	248626282.54	248627536.02	[-4199, -26]	[-25.194, -0.156]	[0, 0]	[0, 1]	[0, 1]	[0, 0]	0	0	0	950155
LD39301477.las	248626271.67	248627548.19	[-4201, -139]	[-25.206, -0.834]	[0, 0]	[0, 1]	[0, 1]	[0, 0]	0	0	0	1106869
LD39301480.las	248626261.30	248627560.44	[-4200, -269]	[-25.2, -1.614]	[0, 0]	[0, 1]	[0, 1]	[0, 0]	0	0	0	1082063
LD39301483.las	248626249.31	248627572.44	[-4200, -411]	[-25.2, -2.466]	[0, 0]	[0, 1]	[0, 1]	[0, 0]	0	0	0	1431108
LD39301486.las	248626238.99	248627584.72	[-4200, -534]	[-25.2, -3.204]	[0, 0]	[0, 1]	[0, 1]	[0, 0]	0	0	0	1384395
LD39301489.las	248626228.31	248627596.48	[-4203, -638]	[-25.218, -3.828]	[0, 0]	[0, 1]	[0, 1]	[0, 0]	0	0	0	1420268
LD39301492.las	248626216.76	248627608.10	[-4183, -763]	[-25.098, -4.578]	[0, 0]	[0, 1]	[0, 1]	[0, 0]	0	0	0	1656065
LD39301495.las	248626205.86	248627620.12	[-4200, -902]	[-25.2, -5.412]	[0, 0]	[0, 1]	[0, 1]	[0, 0]	0	0	0	1933378
LD39301498.las	248626195.26	248627631.63	[-4203, -1033]	[-25.218, -6.198]	[0, 0]	[0, 1]	[0, 1]	[0, 0]	0	0	0	1948776
LD39301501.las	248626184.78	248627643.18	[-4204, -1147]	[-25.224, -6.882]	[0, 0]	[0, 1]	[0, 1]	[0, 0]	0	0	0	2183273
LD39301504.las	248626173.86	248627655.46	[-4204, -1249]	[-25.224, -7.494]	[0, 0]	[0, 1]	[0, 1]	[0, 0]	0	0	0	2855533
LD39301507.las	248626162.76	248627667.27	[-4204, -1359]	[-25.224, -8.154]	[0, 0]	[0, 1]	[0, 1]	[0, 0]	0	0	0	2740634
LD39301510.las	248626151.30	248627679.02	[-4202, -1525]	[-25.212, -9.15]	[0, 0]	[0, 1]	[0, 1]	[0, 0]	0	0	0	4151286
LD39301513.las	248626141.00	248627690.61	[-4202, -1618]	[-25.212, -9.708]	[0, 0]	[0, 1]	[0, 1]	[0, 0]	0	0	0	2588495
LD39301516.las	248626130.12	248627701.96	[-4200, -1740]	[-25.2, -10.44]	[0, 0]	[0, 1]	[0, 1]	[0, 0]	0	0	0	3487610
LD39301519.las	248626118.70	248627713.69	[-4205, -1821]	[-25.23, -10.926]	[0, 0]	[0, 1]	[0, 1]	[0, 0]	0	0	0	2601554
LD39301522.las	248626108.72	248627726.33	[-4202, -1697]	[-25.212, -10.182]	[0, 0]	[0, 1]	[0, 1]	[0, 0]	0	0	0	2556807
LD39301525.las	248626097.28	248627738.10	[-4203, -1596]	[-25.218, -9.576]	[0, 0]	[0, 1]	[0, 1]	[0, 0]	0	0	0	2650594
LD39301528.las	248626086.66	248627750.13	[-4202, -1501]	[-25.212, -9.006]	[0, 0]	[0, 1]	[0, 1]	[0, 0]	0	0	0	2537656
LD39301531.las	248626075.61	248627761.43	[-4201, -1353]	[-25.206, -8.118]	[0, 0]	[0, 1]	[0, 1]	[0, 0]	0	0	0	2485195
LD39301534.las	248626064.61	248627772.73	[-4201, -1227]	[-25.206, -7.362]	[0, 0]	[0, 1]	[0, 1]	[0, 0]	0	0	0	2310407
LD39301537.las	248626053.91	248627784.75	[-4200, -1119]	[-25.2, -6.714]	[0, 0]	[0, 1]	[0, 1]	[0, 0]	0	0	0	2175593
LD39301540.las	248626042.91	248627796.23	[-4205, -1022]	[-25.23, -6.132]	[0, 0]	[0, 1]	[0, 1]	[0, 0]	0	0	0	1936243
LD39301543.las	248626031.75	248627809.02	[-4201, -910]	[-25.206, -5.46]	[0, 0]	[0, 1]	[0, 1]	[0, 0]	0	0	0	3289105
LD39301546.las	248626021.04	248627820.59	[-4200, -766]	[-25.2, -4.596]	[0, 0]	[0, 1]	[0, 1]	[0, 0]	0	0	0	1860633
LD39301549.las	248626010.37	248627831.85	[-4208, -626]	[-25.248, -3.756]	[0, 0]	[0, 1]	[0, 1]	[0, 0]	0	0	0	2225710
LD39301552.las	248625999.57	248627843.66	[-4200, -503]	[-25.2, -3.018]	[0, 0]	[0, 1]	[0, 1]	[0, 0]	0	0	0	1654327
LD39301555.las	248625988.72	248627855.25	[-4201, -387]	[-25.206, -2.322]	[0, 0]	[0, 1]	[0, 1]	[0, 0]	0	0	0	1311292
LD39301558.las	248625977.90	248627866.95	[-4200, -273]	[-25.2, -1.638]	[0, 0]	[0, 1]	[0, 1]	[0, 0]	0	0	0	1225191
LD39301561.las	248625967.18	248627877.70	[-4249, -151]	[-25.494, -0.906]	[0, 0]	[0, 1]	[0, 1]	[0, 0]	0	0	0	1109643
LD39301564.las	248625956.22	248627889.81	[-4203, -16]	[-25.218, -0.096]	[0, 0]	[0, 1]	[0, 1]	[0, 0]	0	0	0	1139087
LD39301567.las	248625944.94	248627901.96	[-4200, 114]	[-25.2, 0.684]	[0, 0]	[0, 1]	[0, 1]	[0, 0]	0	0	0	1034169
LD39301570.las	248625934.77	248627913.68	[-4200, 231]	[-25.2, 1.386]	[0, 0]	[0, 1]	[0, 1]	[0, 0]	0	0	0	985410
LD39301573.las	248625924.17	248627924.83	[-4203, 349]	[-25.218, 2.094]	[0, 0]	[0, 1]	[0, 1]	[0, 0]	0	0	0	597257
LD39301576.las	248625913.33	248627936.83	[-4201, 476]	[-25.206, 2.856]	[0, 0]	[0, 1]	[0, 1]	[0, 0]	0	0	0	447967
LD39301579.las	248625902.35	248627947.38	[-4200, 616]	[-25.2, 3.696]	[0, 0]	[0, 1]	[0, 1]	[0, 0]	0	0	0	152511
LD39301582.las	248625891.70	248627951.92	[-4184, 738]	[-25.104, 4.428]	[0, 0]	[0, 1]	[0, 0]	[0, 0]	0	0	0	210

DPH-1.3 Report on ASPRS LAS File Format (Tiled Data) - Informational - continued

File	GPS Time min	GPS Time max	Extended Scan Angle	Scan Angle Rank	Scanner Channel	Scan Direction	Edge of Flight Line	User Data	Counts for Synthetic	Key-points	Withheld	Overlap
LD39301585.las	248625881.35	248627969.01	[-4169, 856]	[-25.014, 5.136]	[0, 0]	[0, 1]	[0, 0]	[0, 0]	0	0	0	10
LD39301588.las	248625870.42	248625881.54	[-2291, 971]	[-13.746, 5.826]	[0, 0]	[0, 1]	[0, 0]	[0, 0]	0	0	0	0
LD39301591.las	248625859.33	248625870.47	[-2178, 1106]	[-13.068, 6.636]	[0, 0]	[0, 1]	[0, 0]	[0, 0]	0	0	0	0
LD39301594.las	248625848.37	248625859.33	[-2042, 1235]	[-12.252, 7.41]	[0, 0]	[0, 1]	[0, 0]	[0, 0]	0	0	0	0
LD39301597.las	248625837.49	248625848.46	[-1918, 1335]	[-11.508, 8.01]	[0, 0]	[0, 1]	[0, 0]	[0, 0]	0	0	0	0
LD39301600.las	248625826.50	248625837.52	[-1810, 1458]	[-10.86, 8.748]	[0, 0]	[0, 1]	[0, 0]	[0, 0]	0	0	0	0
LD39301603.las	248625815.30	248625826.55	[-1693, 1582]	[-10.158, 9.492]	[0, 0]	[0, 1]	[0, 0]	[0, 0]	0	0	0	0
LD39301606.las	248625804.37	248625815.30	[-1572, 1715]	[-9.432, 10.29]	[0, 0]	[0, 1]	[0, 0]	[0, 0]	0	0	0	0
LD39301609.las	248625793.59	248625804.45	[-1444, 1832]	[-8.664, 10.992]	[0, 0]	[0, 1]	[0, 0]	[0, 0]	0	0	0	0
LD39301612.las	248625782.54	248625793.62	[-1322, 1926]	[-7.932, 11.556]	[0, 0]	[0, 1]	[0, 0]	[0, 0]	0	0	0	0
LD39301615.las	248625771.40	248625782.55	[-1215, 2032]	[-7.29, 12.192]	[0, 0]	[0, 1]	[0, 0]	[0, 0]	0	0	0	0
LD39301618.las	248625760.48	248625771.53	[-1090, 2127]	[-6.54, 12.762]	[0, 0]	[0, 1]	[0, 0]	[0, 0]	0	0	0	0
LD39301621.las	248625749.67	248625760.66	[-968, 2236]	[-5.808, 13.416]	[0, 0]	[0, 1]	[0, 0]	[0, 0]	0	0	0	0
LD39301624.las	248625746.01	248625749.81	[-849, 2274]	[-5.094, 13.644]	[0, 0]	[0, 1]	[0, 0]	[0, 0]	0	0	0	0
LD39331339.las	248627001.20	248627003.42	[-956, 2198]	[-5.736, 13.188]	[0, 0]	[0, 1]	[0, 0]	[0, 0]	0	0	0	0
LD39331342.las	248627002.42	248627015.10	[-1076, 2182]	[-6.456, 13.092]	[0, 0]	[0, 1]	[0, 0]	[0, 0]	0	0	0	0
LD39331345.las	248627014.00	248627027.54	[-1198, 2055]	[-7.188, 12.33]	[0, 0]	[0, 1]	[0, 0]	[0, 0]	0	0	0	0
LD39331348.las	248627026.51	248627039.25	[-1304, 1924]	[-7.824, 11.544]	[0, 0]	[0, 1]	[0, 0]	[0, 0]	0	0	0	0
LD39331351.las	248627038.24	248627051.17	[-1436, 1826]	[-8.616, 10.956]	[0, 0]	[0, 1]	[0, 0]	[0, 0]	0	0	0	0
LD39331354.las	248627050.00	248627062.23	[-1567, 1708]	[-9.402, 10.248]	[0, 0]	[0, 1]	[0, 0]	[0, 0]	0	0	0	0
LD39331357.las	248627061.22	248627073.71	[-1681, 1586]	[-10.086, 9.516]	[0, 0]	[0, 1]	[0, 0]	[0, 0]	0	0	0	0
LD39331360.las	248627072.83	248627085.64	[-1803, 1466]	[-10.818, 8.796]	[0, 0]	[0, 1]	[0, 0]	[0, 0]	0	0	0	0
LD39331363.las	248627084.58	248627097.20	[-1912, 1336]	[-11.472, 8.016]	[0, 0]	[0, 1]	[0, 0]	[0, 0]	0	0	0	0
LD39331366.las	248627096.40	248627108.57	[-2008, 1226]	[-12.048, 7.356]	[0, 0]	[0, 1]	[0, 0]	[0, 0]	0	0	0	0
LD39331369.las	248627107.71	248627120.51	[-2136, 1125]	[-12.816, 6.75]	[0, 0]	[0, 1]	[0, 0]	[0, 0]	0	0	0	0
LD39331372.las	248627119.55	248627131.77	[-2291, 998]	[-13.746, 5.988]	[0, 0]	[0, 1]	[0, 0]	[0, 0]	0	0	0	0
LD39331375.las	248627130.88	248627143.39	[-2400, 843]	[-14.4, 5.058]	[0, 0]	[0, 1]	[0, 0]	[0, 0]	0	0	0	0
LD39331378.las	248627142.68	248627155.27	[-2476, 720]	[-14.856, 4.32]	[0, 0]	[0, 1]	[0, 0]	[0, 0]	0	0	0	0
LD39331381.las	248626616.00	248627166.50	[-4204, 646]	[-25.224, 3.876]	[0, 0]	[0, 1]	[0, 1]	[0, 0]	0	0	0	70239
LD39331384.las	248626605.36	248627178.70	[-4203, 516]	[-25.218, 3.096]	[0, 0]	[0, 1]	[0, 1]	[0, 0]	0	0	0	332545
LD39331387.las	248626594.99	248627190.55	[-4203, 375]	[-25.218, 2.25]	[0, 0]	[0, 1]	[0, 1]	[0, 0]	0	0	0	467545
LD39331390.las	248626584.22	248627201.73	[-4196, 229]	[-25.176, 1.374]	[0, 0]	[0, 1]	[0, 1]	[0, 0]	0	0	0	611450
LD39331393.las	248626573.55	248627213.60	[-4201, 122]	[-25.206, 0.732]	[0, 0]	[0, 1]	[0, 1]	[0, 0]	0	0	0	742129
LD39331396.las	248626562.50	248627225.69	[-4190, 26]	[-25.14, 0.156]	[0, 0]	[0, 1]	[0, 1]	[0, 0]	0	0	0	921408
LD39331399.las	248626552.05	248627237.59	[-4183, -102]	[-25.098, -0.612]	[0, 0]	[0, 1]	[0, 1]	[0, 0]	0	0	0	991587
LD39331402.las	248626541.03	248627249.18	[-4200, -242]	[-25.2, -1.452]	[0, 0]	[0, 1]	[0, 1]	[0, 0]	0	0	0	1168633
LD39331405.las	248626530.23	248627261.05	[-4203, -363]	[-25.218, -2.178]	[0, 0]	[0, 1]	[0, 1]	[0, 0]	0	0	0	1253994
LD39331408.las	248626520.01	248627272.03	[-4210, -485]	[-25.26, -2.91]	[0, 0]	[0, 1]	[0, 1]	[0, 0]	0	0	0	1272876
LD39331411.las	248626509.12	248627284.20	[-4201, -623]	[-25.206, -3.738]	[0, 0]	[0, 1]	[0, 1]	[0, 0]	0	0	0	1280853
LD39331414.las	248626498.38	248627296.46	[-4202, -734]	[-25.212, -4.404]	[0, 0]	[0, 1]	[0, 1]	[0, 0]	0	0	0	1578845
LD39331417.las	248626487.60	248627308.57	[-4203, -843]	[-25.218, -5.058]	[0, 0]	[0, 1]	[0, 1]	[0, 0]	0	0	0	1627308
LD39331420.las	248626476.75	248627320.75	[-4201, -963]	[-25.206, -5.778]	[0, 0]	[0, 1]	[0, 1]	[0, 0]	0	0	0	1909050
LD39331423.las	248626466.44	248627332.39	[-4184, -1105]	[-25.104, -6.63]	[0, 0]	[0, 1]	[0, 1]	[0, 0]	0	0	0	1944613
LD39331426.las	248626456.09	248627344.18	[-4201, -1227]	[-25.206, -7.362]	[0, 0]	[0, 1]	[0, 1]	[0, 0]	0	0	0	2326169
LD39331429.las	248626444.62	248627356.49	[-4203, -1339]	[-25.218, -8.034]	[0, 0]	[0, 1]	[0, 1]	[0, 0]	0	0	0	2599085
LD39331432.las	248626434.30	248627368.88	[-4211, -1439]	[-25.266, -8.634]	[0, 0]	[0, 1]	[0, 1]	[0, 0]	0	0	169290	2354175
LD39331435.las	248626423.55	248627380.59	[-4203, -1542]	[-25.218, -9.252]	[0, 0]	[0, 1]	[0, 1]	[0, 0]	0	0	0	2435864
LD39331438.las	248626412.51	248627392.43	[-4201, -1683]	[-25.206, -10.098]	[0, 0]	[0, 1]	[0, 1]	[0, 0]	0	0	0	2537061
LD39331441.las	248626401.15	248627404.73	[-4200, -1813]	[-25.2, -10.878]	[0, 0]	[0, 1]	[0, 1]	[0, 0]	0	0	0	2590028

DPH-1.3 Report on ASPRS LAS File Format (Tiled Data) - Informational - continued

File	GPS Time min	GPS Time max	Extended Scan Angle	Scan Angle Rank	Scanner Channel	Scan Direction	Edge of Flight Line	User Data	Counts for Synthetic	Key-points	Withheld	Overlap
LD39331444.las	248626390.78	248627416.63	[-4203, -1791]	[-25.218, -10.746]	[0, 0]	[0, 1]	[0, 1]	[0, 0]	0	0	0	2368475
LD39331447.las	248626380.34	248627428.03	[-4205, -1678]	[-25.23, -10.068]	[0, 0]	[0, 1]	[0, 1]	[0, 0]	0	0	0	2291131
LD39331450.las	248626369.25	248627440.44	[-4201, -1556]	[-25.206, -9.336]	[0, 0]	[0, 1]	[0, 1]	[0, 0]	0	0	0	2517355
LD39331453.las	248626358.54	248627451.66	[-4202, -1432]	[-25.212, -8.592]	[0, 0]	[0, 1]	[0, 1]	[0, 0]	0	0	0	2201900
LD39331456.las	248626347.20	248627463.65	[-4201, -1306]	[-25.206, -7.836]	[0, 0]	[0, 1]	[0, 1]	[0, 0]	0	0	0	3740676
LD39331459.las	248626336.73	248627475.19	[-4212, -1172]	[-25.272, -7.032]	[0, 0]	[0, 1]	[0, 1]	[0, 0]	0	0	0	2715809
LD39331462.las	248626326.52	248627487.71	[-4200, -1087]	[-25.2, -6.522]	[0, 0]	[0, 1]	[0, 1]	[0, 0]	0	0	0	2127347
LD39331465.las	248626315.23	248627499.49	[-4201, -964]	[-25.206, -5.784]	[0, 0]	[0, 1]	[0, 1]	[0, 0]	0	0	0	1949247
LD39331468.las	248626303.71	248627511.55	[-4189, -826]	[-25.134, -4.956]	[0, 0]	[0, 1]	[0, 1]	[0, 0]	0	0	0	1838417
LD39331471.las	248626293.00	248627523.84	[-4202, -701]	[-25.212, -4.206]	[0, 0]	[0, 1]	[0, 1]	[0, 0]	0	0	0	1691344
LD39331474.las	248626282.50	248627535.08	[-4204, -577]	[-25.224, -3.462]	[0, 0]	[0, 1]	[0, 1]	[0, 0]	0	0	0	1430408
LD39331477.las	248626271.57	248627547.11	[-4199, -462]	[-25.194, -2.772]	[0, 0]	[0, 1]	[0, 1]	[0, 0]	0	0	0	1481636
LD39331480.las	248626261.24	248627559.36	[-4200, -357]	[-25.2, -2.142]	[0, 0]	[0, 1]	[0, 1]	[0, 0]	0	0	0	1321441
LD39331483.las	248626249.31	248627571.40	[-4200, -204]	[-25.2, -1.224]	[0, 0]	[0, 1]	[0, 1]	[0, 0]	0	0	0	1256771
LD39331486.las	248626238.96	248627583.76	[-4184, -73]	[-25.104, -0.438]	[0, 0]	[0, 1]	[0, 1]	[0, 0]	0	0	0	1189457
LD39331489.las	248626228.19	248627595.47	[-4206, 31]	[-25.236, 0.186]	[0, 0]	[0, 1]	[0, 1]	[0, 0]	0	0	0	944684
LD39331492.las	248626216.80	248627607.01	[-4197, 158]	[-25.182, 0.948]	[0, 0]	[0, 1]	[0, 1]	[0, 0]	0	0	0	827078
LD39331495.las	248626205.87	248627619.11	[-4183, 299]	[-25.098, 1.794]	[0, 0]	[0, 1]	[0, 1]	[0, 0]	0	0	0	891745
LD39331498.las	248626195.25	248627630.78	[-4200, 417]	[-25.2, 2.502]	[0, 0]	[0, 1]	[0, 1]	[0, 0]	0	0	0	523228
LD39331501.las	248626184.60	248627642.08	[-4201, 508]	[-25.206, 3.048]	[0, 0]	[0, 1]	[0, 1]	[0, 0]	0	0	0	342747
LD39331504.las	248626173.79	248627654.33	[-4200, 608]	[-25.2, 3.648]	[0, 0]	[0, 1]	[0, 1]	[0, 0]	0	0	0	34793
LD39331507.las	248626162.77	248627663.27	[-4202, 762]	[-25.212, 4.572]	[0, 0]	[0, 1]	[0, 1]	[0, 0]	0	0	0	4504
LD39331510.las	248626151.24	248626162.78	[-2360, 906]	[-14.16, 5.436]	[0, 0]	[0, 1]	[0, 0]	[0, 0]	0	0	0	0
LD39331513.las	248626140.88	248626151.29	[-2229, 1007]	[-13.374, 6.042]	[0, 0]	[0, 1]	[0, 0]	[0, 0]	0	0	0	0
LD39331516.las	248626130.00	248626141.00	[-2137, 1113]	[-12.822, 6.678]	[0, 0]	[0, 1]	[0, 0]	[0, 0]	0	0	0	0
LD39331519.las	248626118.78	248626130.11	[-2027, 1269]	[-12.162, 7.614]	[0, 0]	[0, 1]	[0, 0]	[0, 0]	0	0	0	0
LD39331522.las	248626108.70	248626118.92	[-1868, 1394]	[-11.208, 8.364]	[0, 0]	[0, 1]	[0, 0]	[0, 0]	0	0	0	0
LD39331525.las	248626097.02	248626108.71	[-1746, 1493]	[-10.476, 8.958]	[0, 0]	[0, 1]	[0, 0]	[0, 0]	0	0	0	0
LD39331528.las	248626086.55	248626097.27	[-1645, 1590]	[-9.87, 9.54]	[0, 0]	[0, 1]	[0, 0]	[0, 0]	0	0	0	0
LD39331531.las	248626075.63	248626086.65	[-1551, 1731]	[-9.306, 10.386]	[0, 0]	[0, 1]	[0, 0]	[0, 0]	0	0	0	0
LD39331534.las	248626064.42	248626075.66	[-1400, 1872]	[-8.4, 11.232]	[0, 0]	[0, 1]	[0, 0]	[0, 0]	0	0	0	0
LD39331537.las	248626053.79	248626064.60	[-1275, 1976]	[-7.65, 11.856]	[0, 0]	[0, 1]	[0, 0]	[0, 0]	0	0	0	0
LD39331540.las	248626042.72	248626053.90	[-1168, 2066]	[-7.008, 12.396]	[0, 0]	[0, 1]	[0, 0]	[0, 0]	0	0	0	0
LD39331543.las	248626031.64	248626042.90	[-1071, 2171]	[-6.426, 13.026]	[0, 0]	[0, 1]	[0, 0]	[0, 0]	0	0	0	0
LD39331546.las	248626021.03	248626031.74	[-958, 2316]	[-5.748, 13.896]	[0, 0]	[0, 1]	[0, 0]	[0, 0]	0	0	0	0
LD39331549.las	248625251.11	248626021.04	[-813, 4157]	[-4.878, 24.942]	[0, 0]	[0, 1]	[0, 0]	[0, 0]	0	0	0	6
LD39331552.las	248625266.39	248626010.37	[-673, 4161]	[-4.038, 24.966]	[0, 0]	[0, 1]	[0, 1]	[0, 0]	0	0	0	296
LD39331555.las	248625271.94	248625999.57	[-550, 4166]	[-3.3, 24.996]	[0, 0]	[0, 1]	[0, 1]	[0, 0]	0	0	0	59562
LD39331558.las	248625284.59	248625988.72	[-435, 4172]	[-2.61, 25.032]	[0, 0]	[0, 1]	[0, 1]	[0, 0]	0	0	0	402729
LD39331561.las	248625295.17	248625977.89	[-320, 4169]	[-1.92, 25.014]	[0, 0]	[0, 1]	[0, 1]	[0, 0]	0	0	0	661560
LD39331564.las	248625306.44	248625967.17	[-199, 4174]	[-1.194, 25.044]	[0, 0]	[0, 1]	[0, 1]	[0, 0]	0	0	0	932782
LD39331567.las	248625319.43	248625956.21	[-64, 4166]	[-0.384, 24.996]	[0, 0]	[0, 1]	[0, 1]	[0, 0]	0	0	0	933278
LD39331570.las	248625330.65	248625944.93	[66, 4166]	[0.396, 24.996]	[0, 0]	[0, 1]	[0, 1]	[0, 0]	0	0	0	1139962
LD39331573.las	248625342.95	248625934.76	[183, 4172]	[1.098, 25.032]	[0, 0]	[0, 1]	[0, 1]	[0, 0]	0	0	0	1185154
LD39331576.las	248625354.70	248625924.16	[302, 4167]	[1.812, 25.002]	[0, 0]	[0, 1]	[0, 1]	[0, 0]	0	0	0	1276258
LD39331579.las	248625365.59	248625913.32	[428, 4166]	[2.568, 24.996]	[0, 0]	[0, 1]	[0, 1]	[0, 0]	0	0	0	1637553
LD39331582.las	248625377.24	248625902.34	[568, 4168]	[3.408, 25.008]	[0, 0]	[0, 1]	[0, 1]	[0, 0]	0	0	0	1832309
LD39331585.las	248625389.06	248625891.70	[689, 4167]	[4.134, 25.002]	[0, 0]	[0, 1]	[0, 1]	[0, 0]	0	0	0	2062299
LD39331588.las	248625400.40	248625881.35	[807, 4166]	[4.842, 24.996]	[0, 0]	[0, 1]	[0, 1]	[0, 0]	0	0	0	1840316

DPH-1.3 Report on ASPRS LAS File Format (Tiled Data) - Informational - continued

File	GPS Time min	GPS Time max	Extended Scan Angle	Scan Angle Rank	Scanner Channel	Scan Direction	Edge of Flight Line	User Data	Counts for Synthetic	Key-points	Withheld	Overlap
LD39331591.las	248625412.26	248625870.41	[923, 4165]	[5.538, 24.99]	[0, 0]	[0, 1]	[0, 1]	[0, 0]	0	0	0	2197293
LD39331594.las	248625423.60	248625859.36	[1057, 4170]	[6.342, 25.02]	[0, 0]	[0, 1]	[0, 1]	[0, 0]	0	0	0	2374384
LD39331597.las	248625434.91	248625848.36	[1187, 4167]	[7.122, 25.002]	[0, 0]	[0, 1]	[0, 1]	[0, 0]	0	0	0	2357547
LD39331600.las	248625446.22	248625837.48	[1288, 4167]	[7.728, 25.002]	[0, 0]	[0, 1]	[0, 1]	[0, 0]	0	0	0	2456297
LD39331603.las	248625457.90	248625826.49	[1410, 4168]	[8.46, 25.008]	[0, 0]	[0, 1]	[0, 1]	[0, 0]	0	0	0	2654747
LD39331606.las	248625468.69	248625815.32	[1534, 4172]	[9.204, 25.032]	[0, 0]	[0, 1]	[0, 1]	[0, 0]	0	0	0	2848764
LD39331609.las	248625480.93	248625804.55	[1667, 4167]	[10.002, 25.002]	[0, 0]	[0, 1]	[0, 1]	[0, 0]	0	0	0	2451297
LD39331612.las	248625492.43	248625793.60	[1783, 4167]	[10.698, 25.002]	[0, 0]	[0, 1]	[0, 1]	[0, 0]	0	0	0	2529644
LD39331615.las	248625504.10	248625782.54	[1758, 4172]	[10.548, 25.032]	[0, 0]	[0, 1]	[0, 1]	[0, 0]	0	0	0	2527581
LD39331618.las	248625515.74	248625771.65	[1646, 4169]	[9.876, 25.014]	[0, 0]	[0, 1]	[0, 1]	[0, 0]	0	0	0	2459186
LD39331621.las	248625526.86	248625760.80	[1523, 4166]	[9.138, 24.996]	[0, 0]	[0, 1]	[0, 1]	[0, 0]	0	0	0	2545149
LD39331624.las	248625539.17	248625749.94	[1479, 4166]	[8.874, 24.996]	[0, 0]	[0, 1]	[0, 1]	[0, 0]	0	0	0	896265
LD39361339.las	248626765.76	248627002.41	[-4182, -897]	[-25.092, -5.382]	[0, 0]	[0, 1]	[0, 1]	[0, 0]	0	0	0	171470
LD39361342.las	248626756.26	248627014.00	[-4200, -907]	[-25.2, -5.442]	[0, 0]	[0, 1]	[0, 1]	[0, 0]	0	0	0	1604808
LD39361345.las	248626745.48	248627026.50	[-4202, -1027]	[-25.212, -6.162]	[0, 0]	[0, 1]	[0, 1]	[0, 0]	0	0	0	1986142
LD39361348.las	248626734.73	248627038.24	[-4205, -1151]	[-25.23, -6.906]	[0, 0]	[0, 1]	[0, 1]	[0, 0]	0	0	0	2093549
LD39361351.las	248626723.69	248627049.99	[-4202, -1256]	[-25.212, -7.536]	[0, 0]	[0, 1]	[0, 1]	[0, 0]	0	0	0	2453870
LD39361354.las	248626712.54	248627061.22	[-4200, -1387]	[-25.2, -8.322]	[0, 0]	[0, 1]	[0, 1]	[0, 0]	0	0	0	2468676
LD39361357.las	248626701.39	248627072.82	[-4201, -1519]	[-25.206, -9.114]	[0, 0]	[0, 1]	[0, 1]	[0, 0]	0	0	0	2513319
LD39361360.las	248626691.40	248627084.57	[-4201, -1632]	[-25.206, -9.792]	[0, 0]	[0, 1]	[0, 1]	[0, 0]	0	0	0	2367870
LD39361363.las	248626680.45	248627096.39	[-4201, -1756]	[-25.206, -10.536]	[0, 0]	[0, 1]	[0, 1]	[0, 0]	0	0	0	2530668
LD39361366.las	248626669.32	248627107.70	[-4202, -1853]	[-25.212, -11.118]	[0, 0]	[0, 1]	[0, 1]	[0, 0]	0	0	0	2526246
LD39361369.las	248626659.61	248627119.54	[-4205, -1743]	[-25.23, -10.458]	[0, 0]	[0, 1]	[0, 1]	[0, 0]	0	0	0	2434771
LD39361372.las	248626648.44	248627130.87	[-4202, -1634]	[-25.212, -9.804]	[0, 0]	[0, 1]	[0, 1]	[0, 0]	0	0	0	2581913
LD39361375.las	248626637.00	248627142.67	[-4201, -1514]	[-25.206, -9.084]	[0, 0]	[0, 1]	[0, 1]	[0, 0]	0	0	0	3002194
LD39361378.las	248626626.43	248627154.34	[-4208, -1365]	[-25.248, -8.19]	[0, 0]	[0, 1]	[0, 1]	[0, 0]	0	0	0	2679758
LD39361381.las	248626616.00	248627165.60	[-4202, -1256]	[-25.212, -7.536]	[0, 0]	[0, 1]	[0, 1]	[0, 0]	0	0	0	2331866
LD39361384.las	248626605.24	248627177.62	[-4200, -1146]	[-25.2, -6.876]	[0, 0]	[0, 1]	[0, 1]	[0, 0]	0	0	0	2139732
LD39361387.las	248626594.99	248627189.69	[-4186, -1055]	[-25.116, -6.33]	[0, 0]	[0, 1]	[0, 1]	[0, 0]	0	0	0	1894259
LD39361390.las	248626584.22	248627200.99	[-4199, -925]	[-25.194, -5.55]	[0, 0]	[0, 1]	[0, 1]	[0, 0]	0	0	0	1691422
LD39361393.las	248626573.56	248627212.78	[-4206, -794]	[-25.236, -4.764]	[0, 0]	[0, 1]	[0, 1]	[0, 0]	0	0	0	1678457
LD39361396.las	248626562.53	248627224.77	[-4206, -667]	[-25.236, -4.002]	[0, 0]	[0, 1]	[0, 1]	[0, 0]	0	0	0	1652426
LD39361399.las	248626552.07	248627236.76	[-4200, -532]	[-25.2, -3.192]	[0, 0]	[0, 1]	[0, 1]	[0, 0]	0	0	0	1529249
LD39361402.las	248626541.07	248627248.35	[-4200, -391]	[-25.2, -2.346]	[0, 0]	[0, 1]	[0, 1]	[0, 0]	0	0	0	1353494
LD39361405.las	248626530.25	248627260.26	[-4197, -273]	[-25.182, -1.638]	[0, 0]	[0, 1]	[0, 1]	[0, 0]	0	0	0	1248549
LD39361408.las	248626520.02	248627271.35	[-4200, -186]	[-25.2, -1.116]	[0, 0]	[0, 1]	[0, 1]	[0, 0]	0	0	0	1082835
LD39361411.las	248626509.17	248627283.27	[-4201, -57]	[-25.206, -0.342]	[0, 0]	[0, 1]	[0, 1]	[0, 0]	0	0	0	1008879
LD39361414.las	248626498.48	248627295.56	[-4200, 87]	[-25.2, 0.522]	[0, 0]	[0, 1]	[0, 1]	[0, 0]	0	0	0	992618
LD39361417.las	248626487.65	248627307.62	[-4201, 203]	[-25.206, 1.218]	[0, 0]	[0, 1]	[0, 1]	[0, 0]	0	0	0	851313
LD39361420.las	248626476.78	248627320.05	[-4202, 307]	[-25.212, 1.842]	[0, 0]	[0, 1]	[0, 1]	[0, 0]	0	0	0	677380
LD39361423.las	248626466.51	248627331.56	[-4197, 423]	[-25.182, 2.538]	[0, 0]	[0, 1]	[0, 1]	[0, 0]	0	0	0	383470
LD39361426.las	248626456.17	248627342.41	[-4199, 561]	[-25.194, 3.366]	[0, 0]	[0, 1]	[0, 1]	[0, 0]	0	0	0	59608
LD39361429.las	248626444.63	248627345.39	[-4177, 688]	[-25.062, 4.128]	[0, 0]	[0, 1]	[0, 0]	[0, 0]	0	0	0	44
LD39361432.las	248626434.36	248627356.44	[-4195, 793]	[-25.17, 4.758]	[0, 0]	[0, 1]	[0, 0]	[0, 0]	0	0	0	6
LD39361435.las	248626423.64	248626434.48	[-2342, 922]	[-14.052, 5.532]	[0, 0]	[0, 1]	[0, 0]	[0, 0]	0	0	0	0
LD39361438.las	248626412.60	248626423.79	[-2221, 1047]	[-13.326, 6.282]	[0, 0]	[0, 1]	[0, 0]	[0, 0]	0	0	0	0
LD39361441.las	248626401.26	248626412.76	[-2086, 1195]	[-12.516, 7.17]	[0, 0]	[0, 1]	[0, 0]	[0, 0]	0	0	0	0
LD39361444.las	248626390.85	248626401.41	[-1939, 1334]	[-11.634, 8.004]	[0, 0]	[0, 1]	[0, 0]	[0, 0]	0	0	0	0
LD39361447.las	248626380.34	248626390.95	[-1839, 1417]	[-11.034, 8.502]	[0, 0]	[0, 1]	[0, 0]	[0, 0]	0	0	0	0

DPH-1.3 Report on ASPRS LAS File Format (Tiled Data) - Informational - continued

File	GPS Time min	GPS Time max	Extended Scan Angle	Scan Angle Rank	Scanner Channel	Scan Direction	Edge of Flight Line	User Data	Counts for Synthetic	Key-points	Withheld	Overlap
LD39361450.las	248626369.25	248626380.35	[-1726, 1523]	[-10.356, 9.138]	[0, 0]	[0, 1]	[0, 0]	[0, 0]	0	0	0	0
LD39361453.las	248626358.59	248626369.28	[-1605, 1639]	[-9.63, 9.834]	[0, 0]	[0, 1]	[0, 0]	[0, 0]	0	0	0	0
LD39361456.las	248626347.33	248626358.68	[-1480, 1772]	[-8.88, 10.632]	[0, 0]	[0, 1]	[0, 0]	[0, 0]	0	0	0	0
LD39361459.las	248626336.73	248626347.45	[-1354, 1914]	[-8.124, 11.484]	[0, 0]	[0, 1]	[0, 0]	[0, 0]	0	0	0	0
LD39361462.las	248626326.36	248626336.74	[-1221, 1992]	[-7.326, 11.952]	[0, 0]	[0, 1]	[0, 0]	[0, 0]	0	0	0	0
LD39361465.las	248626315.24	248626326.51	[-1135, 2106]	[-6.81, 12.636]	[0, 0]	[0, 1]	[0, 0]	[0, 0]	0	0	0	0
LD39361468.las	248626303.75	248626315.27	[-1012, 2239]	[-6.072, 13.434]	[0, 0]	[0, 1]	[0, 0]	[0, 0]	0	0	0	0
LD39361471.las	248626293.01	248626303.83	[-874, 2359]	[-5.244, 14.154]	[0, 0]	[0, 1]	[0, 0]	[0, 0]	0	0	0	0
LD39361474.las	248624959.40	248626293.03	[-748, 4155]	[-4.488, 24.93]	[0, 0]	[0, 1]	[0, 0]	[0, 0]	0	0	0	12
LD39361477.las	248624961.60	248626282.49	[-625, 4171]	[-3.75, 25.026]	[0, 0]	[0, 1]	[0, 1]	[0, 0]	0	0	0	30516
LD39361480.las	248624973.22	248626271.56	[-510, 4171]	[-3.06, 25.026]	[0, 0]	[0, 1]	[0, 1]	[0, 0]	0	0	0	458019
LD39361483.las	248624983.95	248626261.24	[-405, 4172]	[-2.43, 25.032]	[0, 0]	[0, 1]	[0, 1]	[0, 0]	0	0	0	600701
LD39361486.las	248624996.92	248626249.39	[-252, 4169]	[-1.512, 25.014]	[0, 0]	[0, 1]	[0, 1]	[0, 0]	0	0	0	677040
LD39361489.las	248625008.44	248626238.96	[-121, 4166]	[-0.726, 24.996]	[0, 0]	[0, 1]	[0, 1]	[0, 0]	0	0	0	1082822
LD39361492.las	248625020.24	248626228.18	[-16, 4174]	[-0.096, 25.044]	[0, 0]	[0, 1]	[0, 1]	[0, 0]	0	0	0	994165
LD39361495.las	248625032.03	248626217.08	[110, 4166]	[0.66, 24.996]	[0, 0]	[0, 1]	[0, 1]	[0, 0]	0	0	0	1160228
LD39361498.las	248625044.29	248626206.00	[251, 4170]	[1.506, 25.02]	[0, 0]	[0, 1]	[0, 1]	[0, 0]	0	0	0	1616607
LD39361501.las	248625056.34	248626195.28	[370, 4168]	[2.22, 25.008]	[0, 0]	[0, 1]	[0, 1]	[0, 0]	0	0	0	2067336
LD39361504.las	248625069.58	248626184.59	[460, 4166]	[2.76, 24.996]	[0, 0]	[0, 1]	[0, 1]	[0, 0]	0	0	0	2248824
LD39361507.las	248625081.46	248626173.78	[560, 4170]	[3.36, 25.02]	[0, 0]	[0, 1]	[0, 1]	[0, 0]	0	0	0	1621775
LD39361510.las	248625093.76	248626162.83	[714, 4170]	[4.284, 25.02]	[0, 0]	[0, 1]	[0, 1]	[0, 0]	0	0	0	1674488
LD39361513.las	248625105.37	248626151.23	[859, 4168]	[5.154, 25.008]	[0, 0]	[0, 1]	[0, 1]	[0, 0]	0	0	0	1992746
LD39361516.las	248625117.01	248626140.87	[960, 4173]	[5.76, 25.038]	[0, 0]	[0, 1]	[0, 1]	[0, 0]	0	0	0	2798658
LD39361519.las	248625129.45	248626129.99	[1066, 4164]	[6.396, 24.984]	[0, 0]	[0, 1]	[0, 1]	[0, 0]	0	0	0	2167628
LD39361522.las	248625141.00	248626119.07	[1221, 4169]	[7.326, 25.014]	[0, 0]	[0, 1]	[0, 1]	[0, 0]	0	0	0	3093502
LD39361525.las	248625153.32	248626108.71	[1346, 4170]	[8.076, 25.02]	[0, 0]	[0, 1]	[0, 1]	[0, 0]	0	0	0	2605934
LD39361528.las	248625164.92	248626097.01	[1446, 4168]	[8.676, 25.008]	[0, 0]	[0, 1]	[0, 1]	[0, 0]	0	0	0	2487703
LD39361531.las	248625176.91	248626086.55	[1542, 4170]	[9.252, 25.02]	[0, 0]	[0, 1]	[0, 1]	[0, 0]	0	0	0	2502570
LD39361534.las	248625188.56	248626075.73	[1684, 4172]	[10.104, 25.032]	[0, 0]	[0, 1]	[0, 1]	[0, 0]	0	0	0	2545924
LD39361537.las	248625200.50	248626064.42	[1823, 4175]	[10.938, 25.05]	[0, 0]	[0, 1]	[0, 1]	[0, 0]	0	0	0	2418984
LD39361540.las	248625211.73	248626053.78	[1746, 4165]	[10.476, 24.99]	[0, 0]	[0, 1]	[0, 1]	[0, 0]	0	0	0	2554211
LD39361543.las	248625223.41	248626042.71	[1637, 4174]	[9.822, 25.044]	[0, 0]	[0, 1]	[0, 1]	[0, 0]	0	0	0	3455903
LD39361546.las	248625236.09	248626031.63	[1517, 4303]	[9.102, 25.818]	[0, 0]	[0, 1]	[0, 1]	[0, 0]	0	0	0	3076297
LD39361549.las	248625248.34	248626021.04	[1398, 4170]	[8.388, 25.02]	[0, 0]	[0, 1]	[0, 1]	[0, 0]	0	0	0	2479197
LD39361552.las	248625259.31	248626010.32	[1283, 4169]	[7.698, 25.014]	[0, 0]	[0, 1]	[0, 1]	[0, 0]	0	0	0	2768721
LD39361555.las	248625270.78	248625999.40	[1193, 4166]	[7.158, 24.996]	[0, 0]	[0, 1]	[0, 1]	[0, 0]	0	0	0	2604578
LD39361558.las	248625283.40	248625988.60	[1036, 4165]	[6.216, 24.99]	[0, 0]	[0, 1]	[0, 1]	[0, 0]	0	0	0	1955643
LD39361561.las	248625293.91	248625977.78	[903, 4165]	[5.418, 24.99]	[0, 0]	[0, 1]	[0, 1]	[0, 0]	0	0	0	1787890
LD39361564.las	248625305.29	248625967.10	[788, 4167]	[4.728, 25.002]	[0, 0]	[0, 1]	[0, 1]	[0, 0]	0	0	0	1745735
LD39361567.las	248625318.18	248625956.14	[667, 4165]	[4.002, 24.99]	[0, 0]	[0, 1]	[0, 1]	[0, 0]	0	0	0	1590782
LD39361570.las	248625329.60	248625944.83	[546, 4164]	[3.276, 24.984]	[0, 0]	[0, 1]	[0, 1]	[0, 0]	0	0	0	1338859
LD39361573.las	248625341.72	248625934.67	[410, 4165]	[2.46, 24.99]	[0, 0]	[0, 1]	[0, 1]	[0, 0]	0	0	0	1272294
LD39361576.las	248625353.56	248625924.00	[272, 4165]	[1.632, 24.99]	[0, 0]	[0, 1]	[0, 1]	[0, 0]	0	0	0	1334316
LD39361579.las	248625364.55	248625913.28	[166, 4166]	[0.996, 24.996]	[0, 0]	[0, 1]	[0, 1]	[0, 0]	0	0	0	1576508
LD39361582.las	248625376.28	248625902.30	[59, 4165]	[0.354, 24.99]	[0, 0]	[0, 1]	[0, 1]	[0, 0]	0	0	0	1289527
LD39361585.las	248625387.95	248625891.64	[-66, 4169]	[-0.396, 25.014]	[0, 0]	[0, 1]	[0, 1]	[0, 0]	0	0	0	1361140
LD39361588.las	248625399.30	248625881.18	[-191, 4166]	[-1.146, 24.996]	[0, 0]	[0, 1]	[0, 1]	[0, 0]	0	0	0	852604
LD39361591.las	248625411.30	248625870.38	[-331, 4168]	[-1.986, 25.008]	[0, 0]	[0, 1]	[0, 1]	[0, 0]	0	0	0	629463
LD39361594.las	248625422.42	248625859.36	[-470, 4167]	[-2.82, 25.002]	[0, 0]	[0, 1]	[0, 1]	[0, 0]	0	0	0	505712

DPH-1.3 Report on ASPRS LAS File Format (Tiled Data) - Informational - continued

File	GPS Time min	GPS Time max	Extended Scan Angle	Scan Angle Rank	Scanner Channel	Scan Direction	Edge of Flight Line	User Data	Counts for Synthetic	Key-points	Withheld	Overlap
LD39361597.las	248625433.89	248625848.27	[-571, 4165]	[-3.426, 24.99]	[0, 0]	[0, 1]	[0, 1]	[0, 0]	0	0	0	151371
LD39361600.las	248625445.26	248625837.31	[-687, 4162]	[-4.122, 24.972]	[0, 0]	[0, 1]	[0, 1]	[0, 0]	0	0	0	194
LD39361603.las	248625456.77	248625468.68	[-825, 2455]	[-4.95, 14.73]	[0, 0]	[0, 1]	[0, 0]	[0, 0]	0	0	0	0
LD39361606.las	248625467.76	248625480.92	[-955, 2323]	[-5.73, 13.938]	[0, 0]	[0, 1]	[0, 0]	[0, 0]	0	0	0	0
LD39361609.las	248625479.23	248625492.42	[-1070, 2192]	[-6.42, 13.152]	[0, 0]	[0, 1]	[0, 0]	[0, 0]	0	0	0	0
LD39361612.las	248625491.39	248625504.09	[-1200, 2067]	[-7.2, 12.402]	[0, 0]	[0, 1]	[0, 0]	[0, 0]	0	0	0	0
LD39361615.las	248625503.06	248625515.73	[-1328, 1935]	[-7.968, 11.61]	[0, 0]	[0, 1]	[0, 0]	[0, 0]	0	0	0	0
LD39361618.las	248625514.76	248625526.86	[-1448, 1806]	[-8.688, 10.836]	[0, 0]	[0, 1]	[0, 0]	[0, 0]	0	0	0	0
LD39361621.las	248625525.95	248625539.16	[-1546, 1693]	[-9.276, 10.158]	[0, 0]	[0, 1]	[0, 0]	[0, 0]	0	0	0	0
LD39361624.las	248625538.38	248625543.74	[-1593, 1571]	[-9.558, 9.426]	[0, 0]	[0, 1]	[0, 0]	[0, 0]	0	0	0	0
LD39391339.las	248626765.76	248627001.54	[-4195, 119]	[-25.17, 0.714]	[0, 0]	[0, 1]	[0, 1]	[0, 0]	0	0	0	92879
LD39391342.las	248626756.20	248627013.02	[-4201, 241]	[-25.206, 1.446]	[0, 0]	[0, 1]	[0, 1]	[0, 0]	0	0	0	742510
LD39391345.las	248626745.35	248627025.53	[-4200, 364]	[-25.2, 2.184]	[0, 0]	[0, 1]	[0, 1]	[0, 0]	0	0	0	606236
LD39391348.las	248626734.57	248627037.30	[-4200, 458]	[-25.2, 2.748]	[0, 0]	[0, 1]	[0, 1]	[0, 0]	0	0	0	404231
LD39391351.las	248626723.57	248627048.54	[-4201, 593]	[-25.206, 3.558]	[0, 0]	[0, 1]	[0, 1]	[0, 0]	0	0	0	69714
LD39391354.las	248626712.39	248627049.47	[-4162, 711]	[-24.972, 4.266]	[0, 0]	[0, 1]	[0, 0]	[0, 0]	0	0	0	12
LD39391357.las	248626701.35	248627069.83	[-4168, 848]	[-25.008, 5.088]	[0, 0]	[0, 1]	[0, 0]	[0, 0]	0	0	0	13
LD39391360.las	248626691.38	24862701.38	[-2282, 972]	[-13.692, 5.832]	[0, 0]	[0, 1]	[0, 0]	[0, 0]	0	0	0	0
LD39391363.las	248626680.54	248626691.39	[-2170, 1094]	[-13.02, 6.564]	[0, 0]	[0, 1]	[0, 0]	[0, 0]	0	0	0	0
LD39391366.las	248626669.32	248626680.66	[-2042, 1247]	[-12.252, 7.482]	[0, 0]	[0, 1]	[0, 0]	[0, 0]	0	0	0	0
LD39391369.las	248626659.61	248626669.34	[-1901, 1337]	[-11.406, 8.022]	[0, 0]	[0, 1]	[0, 0]	[0, 0]	0	0	0	0
LD39391372.las	248626648.52	248626659.64	[-1792, 1448]	[-10.752, 8.688]	[0, 0]	[0, 1]	[0, 0]	[0, 0]	0	0	0	0
LD39391375.las	248626637.14	248626648.63	[-1682, 1567]	[-10.092, 9.402]	[0, 0]	[0, 1]	[0, 0]	[0, 0]	0	0	0	0
LD39391378.las	248626626.57	248626637.32	[-1562, 1722]	[-9.372, 10.332]	[0, 0]	[0, 1]	[0, 0]	[0, 0]	0	0	0	0
LD39391381.las	248626616.01	248626626.75	[-1414, 1837]	[-8.484, 11.022]	[0, 0]	[0, 1]	[0, 0]	[0, 0]	0	0	0	0
LD39391384.las	248626605.16	248626616.05	[-1303, 1942]	[-7.818, 11.652]	[0, 0]	[0, 1]	[0, 0]	[0, 0]	0	0	0	0
LD39391387.las	248626594.99	248626605.24	[-1196, 2024]	[-7.176, 12.144]	[0, 0]	[0, 1]	[0, 0]	[0, 0]	0	0	0	0
LD39391390.las	248626584.25	248626595.01	[-1104, 2153]	[-6.624, 12.918]	[0, 0]	[0, 1]	[0, 0]	[0, 0]	0	0	0	0
LD39391393.las	248626573.61	248626584.30	[-974, 2277]	[-5.844, 13.662]	[0, 0]	[0, 1]	[0, 0]	[0, 0]	0	0	0	0
LD39391396.las	248626562.68	248626573.67	[-843, 2394]	[-5.058, 14.364]	[0, 0]	[0, 1]	[0, 0]	[0, 0]	0	0	0	0
LD39391399.las	248626552.21	248626562.84	[-715, 2522]	[-4.29, 15.132]	[0, 0]	[0, 1]	[0, 0]	[0, 0]	0	0	0	0
LD39391402.las	248626665.82	248626552.37	[-580, 4165]	[-3.48, 24.99]	[0, 0]	[0, 1]	[0, 1]	[0, 0]	0	0	0	20974
LD39391405.las	248624675.91	248626541.48	[-440, 4166]	[-2.64, 24.996]	[0, 0]	[0, 1]	[0, 1]	[0, 0]	0	0	0	363152
LD39391408.las	248624688.42	248626530.48	[-321, 4168]	[-1.926, 25.008]	[0, 0]	[0, 1]	[0, 1]	[0, 0]	0	0	0	607839
LD39391411.las	248624700.28	248626520.16	[-234, 4167]	[-1.404, 25.002]	[0, 0]	[0, 1]	[0, 1]	[0, 0]	0	0	0	735683
LD39391414.las	248624711.65	248626509.48	[-106, 4164]	[-0.636, 24.984]	[0, 0]	[0, 1]	[0, 1]	[0, 0]	0	0	0	845082
LD39391417.las	248624723.37	248626498.98	[39, 4168]	[0.234, 25.008]	[0, 0]	[0, 1]	[0, 1]	[0, 0]	0	0	0	1033505
LD39391420.las	248624735.24	248626487.87	[154, 4165]	[0.924, 24.99]	[0, 0]	[0, 1]	[0, 1]	[0, 0]	0	0	0	1180416
LD39391423.las	248624747.35	248626476.97	[259, 4173]	[1.554, 25.038]	[0, 0]	[0, 1]	[0, 1]	[0, 0]	0	0	0	1288506
LD39391426.las	248624759.53	248626466.80	[375, 4167]	[2.25, 25.002]	[0, 0]	[0, 1]	[0, 1]	[0, 0]	0	0	0	1239365
LD39391429.las	248624770.57	248626456.55	[512, 4166]	[3.072, 24.996]	[0, 0]	[0, 1]	[0, 1]	[0, 0]	0	0	0	1546378
LD39391432.las	248624783.37	248626444.75	[639, 4167]	[3.834, 25.002]	[0, 0]	[0, 1]	[0, 1]	[0, 0]	0	0	0	1462658
LD39391435.las	248624794.54	248626434.62	[745, 4168]	[4.47, 25.008]	[0, 0]	[0, 1]	[0, 1]	[0, 0]	0	0	0	1670668
LD39391438.las	248624806.59	248626423.97	[873, 4165]	[5.238, 24.99]	[0, 0]	[0, 1]	[0, 1]	[0, 0]	0	0	0	1718492
LD39391441.las	248624817.93	248626412.92	[1000, 4168]	[6, 25.008]	[0, 0]	[0, 1]	[0, 1]	[0, 0]	0	0	0	2068283
LD39391444.las	248624830.43	248626401.61	[1147, 4167]	[6.882, 25.002]	[0, 0]	[0, 1]	[0, 1]	[0, 0]	0	0	0	2164377
LD39391447.las	248624842.09	248626391.10	[1285, 4169]	[7.71, 25.014]	[0, 0]	[0, 1]	[0, 1]	[0, 0]	0	0	0	2270075
LD39391450.las	248624852.71	248626380.38	[1368, 4169]	[8.208, 25.014]	[0, 0]	[0, 1]	[0, 1]	[0, 0]	0	0	0	2587228
LD39391453.las	248624865.61	248626369.32	[1475, 4168]	[8.85, 25.008]	[0, 0]	[0, 1]	[0, 1]	[0, 0]	0	0	0	2469559

DPH-1.3 Report on ASPRS LAS File Format (Tiled Data) - Informational - continued

File	GPS Time min	GPS Time max	Extended Scan Angle	Scan Angle Rank	Scanner Channel	Scan Direction	Edge of Flight Line	User Data	Counts for Synthetic	Key-points	Withheld	Overlap
LD39391456.las	248624877.49	248626358.78	[1590, 4168]	[9.54, 25.008]	[0, 0]	[0, 1]	[0, 1]	[0, 0]	0	0	0	3252427
LD39391459.las	248624889.11	248626347.58	[1724, 4168]	[10.344, 25.008]	[0, 0]	[0, 1]	[0, 1]	[0, 0]	0	0	0	2775398
LD39391462.las	248624901.31	248626336.78	[1861, 4169]	[11.166, 25.014]	[0, 0]	[0, 1]	[0, 1]	[0, 0]	0	0	0	2418261
LD39391465.las	248624913.13	248626326.35	[1719, 4174]	[10.314, 25.044]	[0, 0]	[0, 1]	[0, 1]	[0, 0]	0	0	0	2750012
LD39391468.las	248624924.81	248626315.31	[1632, 4166]	[9.792, 24.996]	[0, 0]	[0, 1]	[0, 1]	[0, 0]	0	0	0	2879640
LD39391471.las	248624936.18	248626303.88	[1497, 4181]	[8.982, 25.086]	[0, 0]	[0, 1]	[0, 1]	[0, 0]	0	0	0	2879655
LD39391474.las	248624948.55	248626293.06	[1371, 4181]	[8.226, 25.086]	[0, 0]	[0, 1]	[0, 1]	[0, 0]	0	0	0	2775639
LD39391477.las	248624960.26	248626282.48	[1231, 4167]	[7.386, 25.002]	[0, 0]	[0, 1]	[0, 1]	[0, 0]	0	0	0	2845474
LD39391480.las	248624972.05	248626271.48	[1099, 4167]	[6.594, 25.002]	[0, 0]	[0, 1]	[0, 1]	[0, 0]	0	0	0	2327061
LD39391483.las	248624983.04	248626261.24	[1009, 4169]	[6.054, 25.014]	[0, 0]	[0, 1]	[0, 1]	[0, 0]	0	0	0	2052969
LD39391486.las	248624995.87	248626249.43	[879, 4172]	[5.274, 25.032]	[0, 0]	[0, 1]	[0, 1]	[0, 0]	0	0	0	1703005
LD39391489.las	248625007.47	248626238.97	[753, 4165]	[4.518, 24.99]	[0, 0]	[0, 1]	[0, 1]	[0, 0]	0	0	0	2475384
LD39391492.las	248625019.13	248626228.08	[625, 4168]	[3.75, 25.008]	[0, 0]	[0, 1]	[0, 1]	[0, 0]	0	0	0	1531673
LD39391495.las	248625031.05	248626217.16	[522, 4170]	[3.132, 25.02]	[0, 0]	[0, 1]	[0, 1]	[0, 0]	0	0	0	1410639
LD39391498.las	248625043.21	248626206.03	[390, 4168]	[2.34, 25.008]	[0, 0]	[0, 1]	[0, 1]	[0, 0]	0	0	0	1614146
LD39391501.las	248625055.10	248626195.30	[247, 4169]	[1.482, 25.014]	[0, 0]	[0, 1]	[0, 1]	[0, 0]	0	0	0	1600935
LD39391504.las	248625067.40	248626184.45	[140, 4168]	[0.84, 25.008]	[0, 0]	[0, 1]	[0, 1]	[0, 0]	0	0	0	1688494
LD39391507.las	248625080.32	248626173.74	[17, 4175]	[0.102, 25.05]	[0, 0]	[0, 1]	[0, 1]	[0, 0]	0	0	0	1358624
LD39391510.las	248625092.53	248626162.88	[-113, 4168]	[-0.678, 25.008]	[0, 0]	[0, 1]	[0, 1]	[0, 0]	0	0	0	895909
LD39391513.las	248625104.32	248626151.21	[-245, 4170]	[-1.47, 25.02]	[0, 0]	[0, 1]	[0, 1]	[0, 0]	0	0	0	733043
LD39391516.las	248625115.84	248626140.78	[-359, 4168]	[-2.154, 25.008]	[0, 0]	[0, 1]	[0, 1]	[0, 0]	0	0	0	742957
LD39391519.las	248625128.24	248626129.89	[-480, 4171]	[-2.88, 25.026]	[0, 0]	[0, 1]	[0, 1]	[0, 0]	0	0	0	413879
LD39391522.las	248625139.89	248626119.07	[-616, 4168]	[-3.696, 25.008]	[0, 0]	[0, 1]	[0, 1]	[0, 0]	0	0	0	29160
LD39391525.las	248625152.08	248626108.59	[-722, 4162]	[-4.332, 24.972]	[0, 0]	[0, 1]	[0, 1]	[0, 0]	0	0	0	38
LD39391528.las	248625163.90	248626096.74	[-824, 4163]	[-4.944, 24.978]	[0, 0]	[0, 1]	[0, 0]	[0, 0]	0	0	0	30
LD39391531.las	248625175.81	248626079.76	[-956, 4156]	[-5.736, 24.936]	[0, 0]	[0, 1]	[0, 0]	[0, 0]	0	0	0	14
LD39391534.las	248625187.31	248625200.49	[-1099, 2176]	[-6.594, 13.056]	[0, 0]	[0, 1]	[0, 0]	[0, 0]	0	0	0	0
LD39391537.las	248625199.27	248625211.72	[-1235, 2038]	[-7.41, 12.228]	[0, 0]	[0, 1]	[0, 0]	[0, 0]	0	0	0	0
LD39391540.las	248625210.60	248625223.40	[-1346, 1905]	[-8.076, 11.43]	[0, 0]	[0, 1]	[0, 0]	[0, 0]	0	0	0	0
LD39391543.las	248625222.26	248625236.08	[-1451, 1795]	[-8.706, 10.77]	[0, 0]	[0, 1]	[0, 0]	[0, 0]	0	0	0	0
LD39391546.las	248625234.71	248625248.33	[-1579, 1686]	[-9.474, 10.116]	[0, 0]	[0, 1]	[0, 0]	[0, 0]	0	0	0	0
LD39391549.las	248625247.06	248625259.30	[-1714, 1566]	[-10.284, 9.396]	[0, 0]	[0, 1]	[0, 0]	[0, 0]	0	0	0	0
LD39391552.las	248625258.37	248625270.77	[-1819, 1447]	[-10.914, 8.682]	[0, 0]	[0, 1]	[0, 0]	[0, 0]	0	0	0	0
LD39391555.las	248625269.70	248625283.40	[-1908, 1331]	[-11.448, 7.986]	[0, 0]	[0, 1]	[0, 0]	[0, 0]	0	0	0	0
LD39391558.las	248625282.27	248625293.91	[-2069, 1241]	[-12.414, 7.446]	[0, 0]	[0, 1]	[0, 0]	[0, 0]	0	0	0	0
LD39391561.las	248625292.69	248625305.28	[-2184, 1084]	[-13.104, 6.504]	[0, 0]	[0, 1]	[0, 0]	[0, 0]	0	0	0	0
LD39391564.las	248625304.22	248625318.18	[-2284, 952]	[-13.704, 5.712]	[0, 0]	[0, 1]	[0, 0]	[0, 0]	0	0	0	0
LD39391567.las	248623375.26	248625329.59	[-4190, 837]	[-25.14, 5.022]	[0, 0]	[0, 1]	[0, 0]	[0, 0]	0	0	0	6
LD39391570.las	248623354.38	248625341.71	[-4168, 715]	[-25.008, 4.29]	[0, 0]	[0, 1]	[0, 0]	[0, 0]	0	0	0	38
LD39391573.las	248623342.89	248625353.54	[-4201, 594]	[-25.206, 3.564]	[0, 0]	[0, 1]	[0, 1]	[0, 0]	0	0	0	112625
LD39391576.las	248623332.07	248625364.54	[-4205, 458]	[-25.23, 2.748]	[0, 0]	[0, 1]	[0, 1]	[0, 0]	0	0	0	385452
LD39391579.las	248623319.69	248625376.27	[-4183, 320]	[-25.098, 1.92]	[0, 0]	[0, 1]	[0, 1]	[0, 0]	0	0	0	623702
LD39391582.las	248623309.27	248625387.93	[-4200, 214]	[-25.2, 1.284]	[0, 0]	[0, 1]	[0, 1]	[0, 0]	0	0	0	663033
LD39391585.las	248623298.98	248625399.30	[-4201, 107]	[-25.206, 0.642]	[0, 0]	[0, 1]	[0, 1]	[0, 0]	0	0	0	950845
LD39391588.las	248623287.81	248625411.29	[-4201, -19]	[-25.206, -0.114]	[0, 0]	[0, 1]	[0, 1]	[0, 0]	0	0	0	1235372
LD39391591.las	248623277.72	248625422.42	[-4201, -142]	[-25.206, -0.852]	[0, 0]	[0, 1]	[0, 1]	[0, 0]	0	0	0	1025452
LD39391594.las	248623266.12	248625433.88	[-4199, -283]	[-25.194, -1.698]	[0, 0]	[0, 1]	[0, 1]	[0, 0]	0	0	0	1778792
LD39391597.las	248623255.08	248625445.25	[-4201, -421]	[-25.206, -2.526]	[0, 0]	[0, 1]	[0, 1]	[0, 0]	0	0	0	1694672
LD39391600.las	248623244.41	248625456.76	[-4199, -522]	[-25.194, -3.132]	[0, 0]	[0, 1]	[0, 1]	[0, 0]	0	0	0	1712363

DPH-1.3 Report on ASPRS LAS File Format (Tiled Data) - Informational - continued

File	GPS Time min	GPS Time max	Extended Scan Angle	Scan Angle Rank	Scanner Channel	Scan Direction	Edge of Flight Line	User Data	Counts for Synthetic	Key-points	Withheld	Overlap
LD39391603.las	248623233.14	248625467.75	[-4194, -638]	[-25.164, -3.828]	[0, 0]	[0, 1]	[0, 1]	[0, 0]	0	0	0	1650420
LD39391606.las	248623222.11	248625479.22	[-4201, -777]	[-25.206, -4.662]	[0, 0]	[0, 1]	[0, 1]	[0, 0]	0	0	0	1809716
LD39391609.las	248623211.10	248625491.38	[-4199, -907]	[-25.194, -5.442]	[0, 0]	[0, 1]	[0, 1]	[0, 0]	0	0	0	1803196
LD39391612.las	248623200.06	248625503.05	[-4199, -1022]	[-25.194, -6.132]	[0, 0]	[0, 1]	[0, 1]	[0, 0]	0	0	0	2110640
LD39391615.las	248623189.08	248625514.75	[-4196, -1151]	[-25.176, -6.906]	[0, 0]	[0, 1]	[0, 1]	[0, 0]	0	0	0	2568792
LD39391618.las	248623178.34	248625525.95	[-4201, -1280]	[-25.206, -7.68]	[0, 0]	[0, 1]	[0, 1]	[0, 0]	0	0	0	2450680
LD39391621.las	248623167.57	248625538.38	[-4201, -1401]	[-25.206, -8.406]	[0, 0]	[0, 1]	[0, 1]	[0, 0]	0	0	0	2578124
LD39391624.las	248623162.70	248625543.55	[-4201, -1498]	[-25.206, -8.988]	[0, 0]	[0, 1]	[0, 1]	[0, 0]	0	0	0	1122346
LD39421339.las	248624426.52	248626766.91	[56, 4168]	[0.336, 25.008]	[0, 0]	[0, 1]	[0, 1]	[0, 0]	0	0	0	124904
LD39421342.las	248624427.97	248626765.81	[71, 4167]	[0.426, 25.002]	[0, 0]	[0, 1]	[0, 1]	[0, 0]	0	0	0	1104844
LD39421345.las	248624440.09	248626756.19	[193, 4166]	[1.158, 24.996]	[0, 0]	[0, 1]	[0, 1]	[0, 0]	0	0	0	1065081
LD39421348.las	248624450.81	248626745.34	[316, 4166]	[1.896, 24.996]	[0, 0]	[0, 1]	[0, 1]	[0, 0]	0	0	0	1239476
LD39421351.las	248624462.10	248626734.56	[411, 4167]	[2.466, 25.002]	[0, 0]	[0, 1]	[0, 1]	[0, 0]	0	0	0	1399497
LD39421354.las	248624474.50	248626723.56	[545, 4165]	[3.27, 24.99]	[0, 0]	[0, 1]	[0, 1]	[0, 0]	0	0	0	1478390
LD39421357.las	248624486.32	248626712.38	[663, 4168]	[3.978, 25.008]	[0, 0]	[0, 1]	[0, 1]	[0, 0]	0	0	0	1549262
LD39421360.las	248624497.80	248626701.34	[799, 4167]	[4.794, 25.002]	[0, 0]	[0, 1]	[0, 1]	[0, 0]	0	0	0	1643426
LD39421363.las	248624509.50	248626691.40	[924, 4177]	[5.544, 25.062]	[0, 0]	[0, 1]	[0, 1]	[0, 0]	0	0	0	1821253
LD39421366.las	248624521.42	248626680.79	[1045, 4206]	[6.27, 25.236]	[0, 0]	[0, 1]	[0, 1]	[0, 0]	0	0	0	2128536
LD39421369.las	248624532.08	248626669.41	[1199, 4174]	[7.194, 25.044]	[0, 0]	[0, 1]	[0, 1]	[0, 0]	0	0	0	2573182
LD39421372.las	248624545.82	248626659.70	[1288, 4172]	[7.728, 25.032]	[0, 0]	[0, 1]	[0, 1]	[0, 0]	0	0	0	2353696
LD39421375.las	248624556.47	248626648.75	[1399, 4168]	[8.394, 25.008]	[0, 0]	[0, 1]	[0, 1]	[0, 0]	0	0	0	2572134
LD39421378.las	248624568.75	248626637.58	[1521, 4173]	[9.126, 25.038]	[0, 0]	[0, 1]	[0, 1]	[0, 0]	0	0	0	2464870
LD39421381.las	248624580.92	248626626.96	[1674, 4166]	[10.044, 24.996]	[0, 0]	[0, 1]	[0, 1]	[0, 0]	0	0	0	2611071
LD39421384.las	248624592.00	248626616.10	[1789, 4171]	[10.734, 25.026]	[0, 0]	[0, 1]	[0, 1]	[0, 0]	0	0	0	2478103
LD39421387.las	248624603.89	248626605.15	[1841, 4171]	[11.046, 25.026]	[0, 0]	[0, 1]	[0, 1]	[0, 0]	0	0	0	2456794
LD39421390.las	248624615.66	248626595.05	[1720, 4176]	[10.32, 25.056]	[0, 0]	[0, 1]	[0, 1]	[0, 0]	0	0	0	2603539
LD39421393.las	248624627.61	248626584.36	[1591, 4173]	[9.546, 25.038]	[0, 0]	[0, 1]	[0, 1]	[0, 0]	0	0	0	2653589
LD39421396.las	248624640.82	248626573.73	[1447, 4181]	[8.682, 25.086]	[0, 0]	[0, 1]	[0, 1]	[0, 0]	0	0	0	2282356
LD39421399.las	248624650.98	248626562.95	[1348, 4177]	[8.088, 25.062]	[0, 0]	[0, 1]	[0, 1]	[0, 0]	0	0	0	2370808
LD39421402.las	248624662.28	248626552.47	[1241, 4169]	[7.446, 25.014]	[0, 0]	[0, 1]	[0, 1]	[0, 0]	0	0	0	2407917
LD39421405.las	248624674.78	248626541.62	[1109, 4169]	[6.654, 25.014]	[0, 0]	[0, 1]	[0, 1]	[0, 0]	0	0	0	2019853
LD39421408.las	248624687.21	248626530.54	[975, 4168]	[5.85, 25.008]	[0, 0]	[0, 1]	[0, 1]	[0, 0]	0	0	0	1791038
LD39421411.las	248624699.16	248626520.20	[863, 4171]	[5.178, 25.026]	[0, 0]	[0, 1]	[0, 1]	[0, 0]	0	0	0	1702789
LD39421414.las	248624710.62	248626509.56	[740, 4177]	[4.44, 25.062]	[0, 0]	[0, 1]	[0, 1]	[0, 0]	0	0	0	1523286
LD39421417.las	248624722.27	248626499.09	[605, 4168]	[3.63, 25.008]	[0, 0]	[0, 1]	[0, 1]	[0, 0]	0	0	0	1486443
LD39421420.las	248624734.18	248626487.94	[480, 4168]	[2.88, 25.008]	[0, 0]	[0, 1]	[0, 1]	[0, 0]	0	0	0	1357014
LD39421423.las	248624746.21	248626477.00	[372, 4169]	[2.232, 25.014]	[0, 0]	[0, 1]	[0, 1]	[0, 0]	0	0	0	1161542
LD39421426.las	248624758.51	248626466.86	[252, 4169]	[1.512, 25.014]	[0, 0]	[0, 1]	[0, 1]	[0, 0]	0	0	0	1046905
LD39421429.las	248624769.54	248626456.59	[126, 4166]	[0.756, 24.996]	[0, 0]	[0, 1]	[0, 1]	[0, 0]	0	0	0	1094475
LD39421432.las	248624782.23	248626444.78	[-16, 4168]	[-0.096, 25.008]	[0, 0]	[0, 1]	[0, 1]	[0, 0]	0	0	0	865207
LD39421435.las	248624793.54	248626434.65	[-130, 4171]	[-0.78, 25.026]	[0, 0]	[0, 1]	[0, 1]	[0, 0]	0	0	0	874970
LD39421438.las	248624805.58	248626424.00	[-254, 4167]	[-1.524, 25.002]	[0, 0]	[0, 1]	[0, 1]	[0, 0]	0	0	0	686587
LD39421441.las	248624817.17	248626412.94	[-377, 4171]	[-2.262, 25.026]	[0, 0]	[0, 1]	[0, 1]	[0, 0]	0	0	0	532070
LD39421444.las	248624829.40	248626401.62	[-499, 4166]	[-2.994, 24.996]	[0, 0]	[0, 1]	[0, 1]	[0, 0]	0	0	0	235781
LD39421447.las	248624841.19	248626391.10	[-629, 4166]	[-3.774, 24.996]	[0, 0]	[0, 1]	[0, 1]	[0, 0]	0	0	0	2512
LD39421450.las	248624851.90	248626379.21	[-749, 4148]	[-4.494, 24.888]	[0, 0]	[0, 1]	[0, 0]	[0, 0]	0	0	0	12
LD39421453.las	248624864.54	248626366.30	[-889, 4163]	[-5.334, 24.978]	[0, 0]	[0, 1]	[0, 0]	[0, 0]	0	0	0	25
LD39421456.las	248624876.54	248624889.10	[-1004, 2221]	[-6.024, 13.326]	[0, 0]	[0, 1]	[0, 0]	[0, 0]	0	0	0	0
LD39421459.las	248624888.15	248624901.30	[-1110, 2125]	[-6.66, 12.75]	[0, 0]	[0, 1]	[0, 0]	[0, 0]	0	0	0	0

DPH-1.3 Report on ASPRS LAS File Format (Tiled Data) - Informational - continued

File	GPS Time min	GPS Time max	Extended Scan Angle	Scan Angle Rank	Scanner Channel	Scan Direction	Edge of Flight Line	User Data	Counts for Synthetic	Key-points	Withheld	Overlap
LD39421462.las	248624900.35	248624913.12	[-1232, 2021]	[-7.392, 12.126]	[0, 0]	[0, 1]	[0, 0]	[0, 0]	0	0	0	0
LD39421465.las	248624911.98	248624924.80	[-1379, 1910]	[-8.274, 11.46]	[0, 0]	[0, 1]	[0, 0]	[0, 0]	0	0	0	0
LD39421468.las	248624923.82	248624936.17	[-1467, 1767]	[-8.802, 10.602]	[0, 0]	[0, 1]	[0, 0]	[0, 0]	0	0	0	0
LD39421471.las	248624935.33	248624948.54	[-1595, 1682]	[-9.57, 10.092]	[0, 0]	[0, 1]	[0, 0]	[0, 0]	0	0	0	0
LD39421474.las	248624947.49	248624960.26	[-1722, 1545]	[-10.332, 9.27]	[0, 0]	[0, 1]	[0, 0]	[0, 0]	0	0	0	0
LD39421477.las	248624959.21	248624972.04	[-1863, 1419]	[-11.178, 8.514]	[0, 0]	[0, 1]	[0, 0]	[0, 0]	0	0	0	0
LD39421480.las	248624971.03	248624983.03	[-1998, 1279]	[-11.988, 7.674]	[0, 0]	[0, 1]	[0, 0]	[0, 0]	0	0	0	0
LD39421483.las	248624982.15	248624995.86	[-2081, 1147]	[-12.486, 6.882]	[0, 0]	[0, 1]	[0, 0]	[0, 0]	0	0	0	0
LD39421486.las	248624994.86	248625007.47	[-2210, 1057]	[-13.26, 6.342]	[0, 0]	[0, 1]	[0, 0]	[0, 0]	0	0	0	0
LD39421489.las	248625006.72	248625019.13	[-2333, 927]	[-13.998, 5.562]	[0, 0]	[0, 1]	[0, 0]	[0, 0]	0	0	0	0
LD39421492.las	248625018.17	248625031.04	[-2454, 801]	[-14.724, 4.806]	[0, 0]	[0, 1]	[0, 0]	[0, 0]	0	0	0	0
LD39421495.las	248623627.37	248625043.20	[-4187, 674]	[-25.122, 4.044]	[0, 0]	[0, 1]	[0, 0]	[0, 0]	0	0	0	82
LD39421498.las	248623615.26	248625055.09	[-4183, 569]	[-25.098, 3.414]	[0, 0]	[0, 1]	[0, 1]	[0, 0]	0	0	0	24426
LD39421501.las	248623603.71	248625067.39	[-4199, 438]	[-25.194, 2.628]	[0, 0]	[0, 1]	[0, 1]	[0, 0]	0	0	0	460002
LD39421504.las	248623593.09	248625080.32	[-4202, 299]	[-25.212, 1.794]	[0, 0]	[0, 1]	[0, 1]	[0, 0]	0	0	0	599497
LD39421507.las	248623582.27	248625092.52	[-4204, 187]	[-25.224, 1.122]	[0, 0]	[0, 1]	[0, 1]	[0, 0]	0	0	0	755913
LD39421510.las	248623570.60	248625104.32	[-4201, 65]	[-25.206, 0.39]	[0, 0]	[0, 1]	[0, 1]	[0, 0]	0	0	0	922870
LD39421513.las	248623559.79	248625115.83	[-4186, -65]	[-25.116, -0.39]	[0, 0]	[0, 1]	[0, 1]	[0, 0]	0	0	0	1169123
LD39421516.las	248623549.47	248625128.23	[-4200, -196]	[-25.2, -1.176]	[0, 0]	[0, 1]	[0, 1]	[0, 0]	0	0	0	1195679
LD39421519.las	248623537.69	248625139.89	[-4200, -310]	[-25.2, -1.86]	[0, 0]	[0, 1]	[0, 1]	[0, 0]	0	0	0	1279376
LD39421522.las	248623527.40	248625152.07	[-4203, -432]	[-25.218, -2.592]	[0, 0]	[0, 1]	[0, 1]	[0, 0]	0	0	0	1234938
LD39421525.las	248623516.61	248625163.89	[-4196, -569]	[-25.176, -3.414]	[0, 0]	[0, 1]	[0, 1]	[0, 0]	0	0	0	1390147
LD39421528.las	248623505.52	248625175.80	[-4200, -674]	[-25.2, -4.044]	[0, 0]	[0, 1]	[0, 1]	[0, 0]	0	0	0	1540228
LD39421531.las	248623495.05	248625187.30	[-4200, -776]	[-25.2, -4.656]	[0, 0]	[0, 1]	[0, 1]	[0, 0]	0	0	0	1571343
LD39421534.las	248623483.98	248625199.27	[-4201, -908]	[-25.206, -5.448]	[0, 0]	[0, 1]	[0, 1]	[0, 0]	0	0	0	2455410
LD39421537.las	248623473.17	248625210.59	[-4200, -1051]	[-25.2, -6.306]	[0, 0]	[0, 1]	[0, 1]	[0, 0]	0	0	0	2658998
LD39421540.las	248623462.14	248625222.25	[-4199, -1187]	[-25.194, -7.122]	[0, 0]	[0, 1]	[0, 1]	[0, 0]	0	0	0	2277044
LD39421543.las	248623451.08	248625234.70	[-4202, -1298]	[-25.212, -7.788]	[0, 0]	[0, 1]	[0, 1]	[0, 0]	0	0	0	2651448
LD39421546.las	248623440.57	248625247.05	[-4209, -1403]	[-25.254, -8.418]	[0, 0]	[0, 1]	[0, 1]	[0, 0]	0	0	95962	2387593
LD39421549.las	248623429.81	248625258.36	[-4204, -1531]	[-25.224, -9.186]	[0, 0]	[0, 1]	[0, 1]	[0, 0]	0	0	145261	2188410
LD39421552.las	248623419.01	248625269.69	[-4203, -1665]	[-25.218, -9.99]	[0, 0]	[0, 1]	[0, 1]	[0, 0]	0	0	0	2396610
LD39421555.las	248623407.82	248625282.26	[-4210, -1771]	[-25.26, -10.626]	[0, 0]	[0, 1]	[0, 1]	[0, 0]	0	0	0	2632581
LD39421558.las	248623397.23	248625292.68	[-4200, -1839]	[-25.2, -11.034]	[0, 0]	[0, 1]	[0, 1]	[0, 0]	0	0	0	2596319
LD39421561.las	248623386.31	248625304.21	[-4200, -1692]	[-25.2, -10.152]	[0, 0]	[0, 1]	[0, 1]	[0, 0]	0	0	0	2534218
LD39421564.las	248623375.27	248625316.89	[-4202, -1556]	[-25.212, -9.336]	[0, 0]	[0, 1]	[0, 1]	[0, 0]	0	0	0	3529092
LD39421567.las	248623364.44	248625328.58	[-4207, -1470]	[-25.242, -8.82]	[0, 0]	[0, 1]	[0, 1]	[0, 0]	0	0	0	2759819
LD39421570.las	248623353.82	248625340.52	[-4201, -1350]	[-25.206, -8.1]	[0, 0]	[0, 1]	[0, 1]	[0, 0]	0	0	0	2493446
LD39421573.las	248623342.64	248625352.43	[-4200, -1212]	[-25.2, -7.272]	[0, 0]	[0, 1]	[0, 1]	[0, 0]	0	0	0	2479539
LD39421576.las	248623331.77	248625363.54	[-4185, -1124]	[-25.11, -6.744]	[0, 0]	[0, 1]	[0, 1]	[0, 0]	0	0	0	2093773
LD39421579.las	248623319.52	248625375.35	[-4183, -994]	[-25.098, -5.964]	[0, 0]	[0, 1]	[0, 1]	[0, 0]	0	0	0	2019700
LD39421582.las	248623309.16	248625386.89	[-4206, -865]	[-25.236, -5.19]	[0, 0]	[0, 1]	[0, 1]	[0, 0]	0	0	0	1759985
LD39421585.las	248623298.81	248625398.23	[-4200, -733]	[-25.2, -4.398]	[0, 0]	[0, 1]	[0, 1]	[0, 0]	0	0	0	1784933
LD39421588.las	248623287.57	248625410.12	[-4200, -596]	[-25.2, -3.576]	[0, 0]	[0, 1]	[0, 1]	[0, 0]	0	0	0	1831809
LD39421591.las	248623277.46	248625421.20	[-4202, -495]	[-25.212, -2.97]	[0, 0]	[0, 1]	[0, 1]	[0, 0]	0	0	0	1436907
LD39421594.las	248623265.89	248625432.89	[-4184, -353]	[-25.104, -2.118]	[0, 0]	[0, 1]	[0, 1]	[0, 0]	0	0	0	1633277
LD39421597.las	248623254.86	248625444.23	[-4201, -223]	[-25.206, -1.338]	[0, 0]	[0, 1]	[0, 1]	[0, 0]	0	0	0	1487522
LD39421600.las	248623244.17	248625455.65	[-4201, -104]	[-25.206, -0.624]	[0, 0]	[0, 1]	[0, 1]	[0, 0]	0	0	0	1191883
LD39421603.las	248623232.86	248625466.93	[-4200, 28]	[-25.2, 0.168]	[0, 0]	[0, 1]	[0, 1]	[0, 0]	0	0	0	973365
LD39421606.las	248623221.72	248625478.09	[-4202, 137]	[-25.212, 0.822]	[0, 0]	[0, 1]	[0, 1]	[0, 0]	0	0	0	846281

DPH-1.3 Report on ASPRS LAS File Format (Tiled Data) - Informational - continued

File	GPS Time min	GPS Time max	Extended Scan Angle	Scan Angle Rank	Scanner Channel	Scan Direction	Edge of Flight Line	User Data	Counts for Synthetic	Key-points	Withheld	Overlap
LD39421609.las	248623210.77	248625490.40	[-4201, 238]	[-25.206, 1.428]	[0, 0]	[0, 1]	[0, 1]	[0, 0]	0	0	0	768372
LD39421612.las	248623199.77	248625502.06	[-4201, 346]	[-25.206, 2.076]	[0, 0]	[0, 1]	[0, 1]	[0, 0]	0	0	0	593542
LD39421615.las	248623188.97	248625513.82	[-4201, 500]	[-25.206, 3]	[0, 0]	[0, 1]	[0, 1]	[0, 0]	0	0	0	337878
LD39421618.las	248623178.17	248625523.58	[-4189, 646]	[-25.134, 3.876]	[0, 0]	[0, 1]	[0, 1]	[0, 0]	0	0	0	9978
LD39421621.las	248623167.38	248625536.57	[-4182, 767]	[-25.092, 4.602]	[0, 0]	[0, 1]	[0, 0]	[0, 0]	0	0	0	63
LD39421624.las	248623162.24	248623167.56	[-2337, 824]	[-14.022, 4.944]	[0, 0]	[0, 1]	[0, 0]	[0, 0]	0	0	0	0
LD39451339.las	248624425.34	248626766.94	[692, 4163]	[4.152, 24.978]	[0, 0]	[0, 1]	[0, 1]	[0, 0]	0	0	0	160283
LD39451342.las	248624426.67	248626765.82	[572, 4165]	[3.432, 24.99]	[0, 0]	[0, 1]	[0, 1]	[0, 0]	0	0	0	1298006
LD39451345.las	248624439.13	248626756.15	[449, 4166]	[2.694, 24.996]	[0, 0]	[0, 1]	[0, 1]	[0, 0]	0	0	0	1303689
LD39451348.las	248624449.81	248626745.24	[342, 4169]	[2.052, 25.014]	[0, 0]	[0, 1]	[0, 1]	[0, 0]	0	0	0	1210952
LD39451351.las	248624461.00	248626734.45	[237, 4169]	[1.422, 25.014]	[0, 0]	[0, 1]	[0, 1]	[0, 0]	0	0	0	1131863
LD39451354.las	248624473.24	248626723.46	[90, 4166]	[0.54, 24.996]	[0, 0]	[0, 1]	[0, 1]	[0, 0]	0	0	0	1040810
LD39451357.las	248624485.12	248626712.26	[-26, 4169]	[-0.156, 25.014]	[0, 0]	[0, 1]	[0, 1]	[0, 0]	0	0	0	885286
LD39451360.las	248624496.71	248626701.32	[-116, 4167]	[-0.696, 25.002]	[0, 0]	[0, 1]	[0, 1]	[0, 0]	0	0	0	681519
LD39451363.las	248624508.34	248626691.40	[-241, 4165]	[-1.446, 24.99]	[0, 0]	[0, 1]	[0, 1]	[0, 0]	0	0	0	615687
LD39451366.las	248624520.15	248626680.81	[-437, 4173]	[-2.622, 25.038]	[0, 0]	[0, 1]	[0, 1]	[0, 0]	0	0	0	462220
LD39451369.las	248624530.80	248626669.41	[-516, 4167]	[-3.096, 25.002]	[0, 0]	[0, 1]	[0, 1]	[0, 0]	0	0	0	114100
LD39451372.las	248624544.59	248626659.14	[-634, 4139]	[-3.804, 24.834]	[0, 0]	[0, 1]	[0, 0]	[0, 0]	0	0	0	50
LD39451375.las	248624555.57	248624568.74	[-754, 2479]	[-4.524, 14.874]	[0, 0]	[0, 1]	[0, 0]	[0, 0]	0	0	0	0
LD39451378.las	248624567.56	248624580.91	[-905, 2390]	[-5.43, 14.34]	[0, 0]	[0, 1]	[0, 0]	[0, 0]	0	0	0	0
LD39451381.las	248624579.78	248624591.99	[-1041, 2236]	[-6.246, 13.416]	[0, 0]	[0, 1]	[0, 0]	[0, 0]	0	0	0	0
LD39451384.las	248624590.97	248624603.88	[-1164, 2104]	[-6.984, 12.624]	[0, 0]	[0, 1]	[0, 0]	[0, 0]	0	0	0	0
LD39451387.las	248624602.98	248624615.65	[-1252, 1979]	[-7.512, 11.874]	[0, 0]	[0, 1]	[0, 0]	[0, 0]	0	0	0	0
LD39451390.las	248624614.68	248624627.60	[-1366, 1889]	[-8.196, 11.334]	[0, 0]	[0, 1]	[0, 0]	[0, 0]	0	0	0	0
LD39451393.las	248624626.43	248624640.81	[-1504, 1768]	[-9.024, 10.608]	[0, 0]	[0, 1]	[0, 0]	[0, 0]	0	0	0	0
LD39451396.las	248624639.38	248624650.97	[-1657, 1638]	[-9.942, 9.828]	[0, 0]	[0, 1]	[0, 0]	[0, 0]	0	0	0	0
LD39451399.las	248624650.21	248624662.28	[-1741, 1496]	[-10.446, 8.976]	[0, 0]	[0, 1]	[0, 0]	[0, 0]	0	0	0	0
LD39451402.las	248624661.30	248624674.77	[-1834, 1396]	[-11.004, 8.376]	[0, 0]	[0, 1]	[0, 0]	[0, 0]	0	0	0	0
LD39451405.las	248624673.69	248624687.20	[-1963, 1289]	[-11.778, 7.734]	[0, 0]	[0, 1]	[0, 0]	[0, 0]	0	0	0	0
LD39451408.las	248624685.79	248624699.15	[-2098, 1158]	[-12.588, 6.948]	[0, 0]	[0, 1]	[0, 0]	[0, 0]	0	0	0	0
LD39451411.las	248624698.08	248624710.61	[-2219, 1024]	[-13.314, 6.144]	[0, 0]	[0, 1]	[0, 0]	[0, 0]	0	0	0	0
LD39451414.las	248624709.63	248624722.26	[-2323, 912]	[-13.938, 5.472]	[0, 0]	[0, 1]	[0, 0]	[0, 0]	0	0	0	0
LD39451417.las	248623915.15	248624734.17	[-4136, 787]	[-24.816, 4.722]	[0, 0]	[0, 1]	[0, 0]	[0, 0]	0	0	0	12
LD39451420.las	248623905.78	248624746.20	[-4174, 653]	[-25.044, 3.918]	[0, 0]	[0, 1]	[0, 0]	[0, 0]	0	0	0	20
LD39451423.las	248623888.48	248624758.50	[-4201, 528]	[-25.206, 3.168]	[0, 0]	[0, 1]	[0, 1]	[0, 0]	0	0	0	187295
LD39451426.las	248623877.54	248624769.54	[-4201, 421]	[-25.206, 2.526]	[0, 0]	[0, 1]	[0, 1]	[0, 0]	0	0	0	446023
LD39451429.las	248623866.52	248624782.22	[-4200, 300]	[-25.2, 1.8]	[0, 0]	[0, 1]	[0, 1]	[0, 0]	0	0	0	586739
LD39451432.las	248623856.15	248624793.54	[-4200, 174]	[-25.2, 1.044]	[0, 0]	[0, 1]	[0, 1]	[0, 0]	0	0	0	750037
LD39451435.las	248623844.63	248624805.58	[-4184, 32]	[-25.104, 0.192]	[0, 0]	[0, 1]	[0, 1]	[0, 0]	0	0	0	933325
LD39451438.las	248623834.22	248624817.17	[-4204, -82]	[-25.224, -0.492]	[0, 0]	[0, 1]	[0, 1]	[0, 0]	0	0	0	935519
LD39451441.las	248623822.62	248624829.39	[-4197, -206]	[-25.182, -1.236]	[0, 0]	[0, 1]	[0, 1]	[0, 0]	0	0	0	1126845
LD39451444.las	248623812.95	248624841.18	[-4203, -328]	[-25.218, -1.968]	[0, 0]	[0, 1]	[0, 1]	[0, 0]	0	0	0	1323175
LD39451447.las	248623801.78	248624851.90	[-4203, -451]	[-25.218, -2.706]	[0, 0]	[0, 1]	[0, 1]	[0, 0]	0	0	0	1368320
LD39451450.las	248623790.99	248624864.53	[-4200, -580]	[-25.2, -3.48]	[0, 0]	[0, 1]	[0, 1]	[0, 0]	0	0	0	1351596
LD39451453.las	248623779.99	248624876.53	[-4200, -700]	[-25.2, -4.2]	[0, 0]	[0, 1]	[0, 1]	[0, 0]	0	0	0	1589102
LD39451456.las	248623769.30	248624888.14	[-4202, -841]	[-25.212, -5.046]	[0, 0]	[0, 1]	[0, 1]	[0, 0]	0	0	0	1822544
LD39451459.las	248623758.33	248624900.34	[-4202, -955]	[-25.212, -5.73]	[0, 0]	[0, 1]	[0, 1]	[0, 0]	0	0	0	2236310
LD39451462.las	248623747.23	248624911.97	[-4200, -1062]	[-25.2, -6.372]	[0, 0]	[0, 1]	[0, 1]	[0, 0]	0	0	0	1967550
LD39451465.las	248623736.68	248624923.82	[-4200, -1184]	[-25.2, -7.104]	[0, 0]	[0, 1]	[0, 1]	[0, 0]	0	0	0	2201124

DPH-1.3 Report on ASPRS LAS File Format (Tiled Data) - Informational - continued

File	GPS Time min	GPS Time max	Extended Scan Angle	Scan Angle Rank	Scanner Channel	Scan Direction	Edge of Flight Line	User Data	Counts for Synthetic	Key-points	Withheld	Overlap
LD39451468.las	248623725.06	248624935.32	[-4205, -1330]	[-25.23, -7.98]	[0, 0]	[0, 1]	[0, 1]	[0, 0]	0	0	0	2541204
LD39451471.las	248623714.30	248624947.48	[-4204, -1418]	[-25.224, -8.508]	[0, 0]	[0, 1]	[0, 1]	[0, 0]	0	0	0	3539967
LD39451474.las	248623703.65	248624959.20	[-4205, -1547]	[-25.23, -9.282]	[0, 0]	[0, 1]	[0, 1]	[0, 0]	0	0	0	4302113
LD39451477.las	248623691.80	248624971.02	[-4203, -1674]	[-25.218, -10.044]	[0, 0]	[0, 1]	[0, 1]	[0, 0]	0	0	0	2888153
LD39451480.las	248623681.47	248624982.14	[-4200, -1815]	[-25.2, -10.89]	[0, 0]	[0, 1]	[0, 1]	[0, 0]	0	0	0	2203025
LD39451483.las	248623669.76	248624994.85	[-4203, -1840]	[-25.218, -11.04]	[0, 0]	[0, 1]	[0, 1]	[0, 0]	0	0	0	2626979
LD39451486.las	248623658.79	248625006.71	[-4200, -1722]	[-25.2, -10.332]	[0, 0]	[0, 1]	[0, 1]	[0, 0]	0	0	0	2519494
LD39451489.las	248623647.57	248625018.16	[-4201, -1568]	[-25.206, -9.408]	[0, 0]	[0, 1]	[0, 1]	[0, 0]	0	0	0	2636965
LD39451492.las	248623637.12	248625030.16	[-4204, -1461]	[-25.224, -8.766]	[0, 0]	[0, 1]	[0, 1]	[0, 0]	0	0	0	2499099
LD39451495.las	248623626.96	248625042.15	[-4204, -1370]	[-25.224, -8.22]	[0, 0]	[0, 1]	[0, 1]	[0, 0]	0	0	0	2868822
LD39451498.las	248623615.22	248625054.04	[-4207, -1253]	[-25.242, -7.518]	[0, 0]	[0, 1]	[0, 1]	[0, 0]	0	0	0	2726969
LD39451501.las	248623603.72	248625066.18	[-4200, -1098]	[-25.2, -6.588]	[0, 0]	[0, 1]	[0, 1]	[0, 0]	0	0	0	2567248
LD39451504.las	248623593.06	248625078.82	[-4198, -964]	[-25.188, -5.784]	[0, 0]	[0, 1]	[0, 1]	[0, 0]	0	0	0	1989973
LD39451507.las	248623582.14	248625091.23	[-4201, -844]	[-25.206, -5.064]	[0, 0]	[0, 1]	[0, 1]	[0, 0]	0	0	0	1865024
LD39451510.las	248623570.34	248625103.36	[-4200, -737]	[-25.2, -4.422]	[0, 0]	[0, 1]	[0, 1]	[0, 0]	0	0	0	2055188
LD39451513.las	248623559.69	248625114.75	[-4199, -624]	[-25.194, -3.744]	[0, 0]	[0, 1]	[0, 1]	[0, 0]	0	0	0	1924947
LD39451516.las	248623549.40	248625127.02	[-4200, -501]	[-25.2, -3.006]	[0, 0]	[0, 1]	[0, 1]	[0, 0]	0	0	0	1488136
LD39451519.las	248623537.64	248625138.80	[-4200, -345]	[-25.2, -2.07]	[0, 0]	[0, 1]	[0, 1]	[0, 0]	0	0	0	1336867
LD39451522.las	248623527.25	248625150.65	[-4200, -234]	[-25.2, -1.404]	[0, 0]	[0, 1]	[0, 1]	[0, 0]	0	0	0	1228649
LD39451525.las	248623516.47	248625162.85	[-4201, -118]	[-25.206, -0.708]	[0, 0]	[0, 1]	[0, 1]	[0, 0]	0	0	0	1145473
LD39451528.las	248623505.41	248625174.71	[-4201, 0]	[-25.206, 0]	[0, 0]	[0, 1]	[0, 1]	[0, 0]	0	0	0	1011251
LD39451531.las	248623494.92	248625186.08	[-4201, 120]	[-25.206, 0.72]	[0, 0]	[0, 1]	[0, 1]	[0, 0]	0	0	0	865408
LD39451534.las	248623483.85	248625198.02	[-4197, 253]	[-25.182, 1.518]	[0, 0]	[0, 1]	[0, 1]	[0, 0]	0	0	0	730544
LD39451537.las	248623472.98	248625209.43	[-4201, 371]	[-25.206, 2.226]	[0, 0]	[0, 1]	[0, 1]	[0, 0]	0	0	0	482238
LD39451540.las	248623461.94	248625220.79	[-4197, 486]	[-25.182, 2.916]	[0, 0]	[0, 1]	[0, 1]	[0, 0]	0	0	0	207110
LD39451543.las	248623450.95	248625230.80	[-4200, 627]	[-25.2, 3.762]	[0, 0]	[0, 1]	[0, 1]	[0, 0]	0	0	0	509
LD39451546.las	248623440.40	248623451.07	[-2481, 763]	[-14.886, 4.578]	[0, 0]	[0, 1]	[0, 0]	[0, 0]	0	0	0	0
LD39451549.las	248623429.64	248623440.56	[-2357, 879]	[-14.142, 5.274]	[0, 0]	[0, 1]	[0, 0]	[0, 0]	0	0	0	0
LD39451552.las	248623418.73	248623429.80	[-2257, 987]	[-13.542, 5.922]	[0, 0]	[0, 1]	[0, 0]	[0, 0]	0	0	0	0
LD39451555.las	248623407.73	248623419.00	[-2149, 1110]	[-12.894, 6.66]	[0, 0]	[0, 1]	[0, 0]	[0, 0]	0	0	0	0
LD39451558.las	248623397.13	248623407.81	[-2033, 1259]	[-12.198, 7.554]	[0, 0]	[0, 1]	[0, 0]	[0, 0]	0	0	0	0
LD39451561.las	248623386.22	248623397.23	[-1886, 1402]	[-11.316, 8.412]	[0, 0]	[0, 1]	[0, 0]	[0, 0]	0	0	0	0
LD39451564.las	248623375.09	248623386.31	[-1740, 1541]	[-10.44, 9.246]	[0, 0]	[0, 1]	[0, 0]	[0, 0]	0	0	0	0
LD39451567.las	248623364.17	248623375.26	[-1604, 1633]	[-9.624, 9.798]	[0, 0]	[0, 1]	[0, 0]	[0, 0]	0	0	0	0
LD39451570.las	248623353.67	248623364.43	[-1518, 1751]	[-9.108, 10.506]	[0, 0]	[0, 1]	[0, 0]	[0, 0]	0	0	0	0
LD39451573.las	248623342.39	248623353.81	[-1398, 1882]	[-8.388, 11.292]	[0, 0]	[0, 1]	[0, 0]	[0, 0]	0	0	0	0
LD39451576.las	248623331.47	248623342.63	[-1261, 1962]	[-7.566, 11.772]	[0, 0]	[0, 1]	[0, 0]	[0, 0]	0	0	0	0
LD39451579.las	248623319.37	248623331.76	[-1173, 2093]	[-7.038, 12.558]	[0, 0]	[0, 1]	[0, 0]	[0, 0]	0	0	0	0
LD39451582.las	248623309.09	248623319.51	[-1043, 2231]	[-6.258, 13.386]	[0, 0]	[0, 1]	[0, 0]	[0, 0]	0	0	0	0
LD39451585.las	248623298.69	248623309.15	[-914, 2358]	[-5.484, 14.148]	[0, 0]	[0, 1]	[0, 0]	[0, 0]	0	0	0	0
LD39451588.las	248623287.33	248623298.80	[-781, 2491]	[-4.686, 14.946]	[0, 0]	[0, 1]	[0, 0]	[0, 0]	0	0	0	0
LD39451591.las	248622803.09	248623287.57	[-644, 4152]	[-3.864, 24.912]	[0, 0]	[0, 1]	[0, 0]	[0, 0]	0	0	0	56
LD39451594.las	248622805.16	248623277.46	[-543, 4165]	[-3.258, 24.99]	[0, 0]	[0, 1]	[0, 1]	[0, 0]	0	0	0	144824
LD39451597.las	248622816.09	248623265.88	[-402, 4168]	[-2.412, 25.008]	[0, 0]	[0, 1]	[0, 1]	[0, 0]	0	0	0	431151
LD39451600.las	248622828.32	248623254.85	[-271, 4166]	[-1.626, 24.996]	[0, 0]	[0, 1]	[0, 1]	[0, 0]	0	0	0	694565
LD39451603.las	248622840.03	248623244.16	[-153, 4173]	[-0.918, 25.038]	[0, 0]	[0, 1]	[0, 1]	[0, 0]	0	0	0	1100506
LD39451606.las	248622852.26	248623232.85	[-20, 4171]	[-0.12, 25.026]	[0, 0]	[0, 1]	[0, 1]	[0, 0]	0	0	0	947962
LD39451609.las	248622863.66	248623221.71	[89, 4169]	[0.534, 25.014]	[0, 0]	[0, 1]	[0, 1]	[0, 0]	0	0	0	1073075
LD39451612.las	248622875.56	248623210.76	[189, 4169]	[1.134, 25.014]	[0, 0]	[0, 1]	[0, 1]	[0, 0]	0	0	0	1213236

DPH-1.3 Report on ASPRS LAS File Format (Tiled Data) - Informational - continued

File	GPS Time min	GPS Time max	Extended Scan Angle	Scan Angle Rank	Scanner Channel	Scan Direction	Edge of Flight Line	User Data	Counts for Synthetic	Key-points	Withheld	Overlap
LD39451615.las	248622887.64	248623199.76	[299, 4170]	[1.794, 25.02]	[0, 0]	[0, 1]	[0, 1]	[0, 0]	0	0	0	1479173
LD39451618.las	248622899.29	248623188.97	[453, 4165]	[2.718, 24.99]	[0, 0]	[0, 1]	[0, 1]	[0, 0]	0	0	0	1435187
LD39451621.las	248622911.25	248623178.16	[598, 4169]	[3.588, 25.014]	[0, 0]	[0, 1]	[0, 1]	[0, 0]	0	0	0	1534953
LD39451624.las	248622923.27	248623167.37	[719, 4166]	[4.314, 24.996]	[0, 0]	[0, 1]	[0, 1]	[0, 0]	0	0	0	784768
LD39481339.las	248624424.17	248624426.66	[-2383, 755]	[-14.298, 4.53]	[0, 0]	[0, 1]	[0, 0]	[0, 0]	0	0	0	0
LD39481342.las	248624187.78	248624439.12	[-4197, 739]	[-25.182, 4.434]	[0, 0]	[0, 1]	[0, 0]	[0, 0]	0	0	0	13
LD39481345.las	248624438.28	248624449.80	[-2613, 619]	[-15.678, 3.714]	[0, 0]	[0, 1]	[0, 0]	[0, 0]	0	0	0	0
LD39481348.las	248624162.94	248624461.00	[-4201, 496]	[-25.206, 2.976]	[0, 0]	[0, 1]	[0, 1]	[0, 0]	0	0	0	157602
LD39481351.las	248624151.40	248624473.23	[-4206, 390]	[-25.236, 2.34]	[0, 0]	[0, 1]	[0, 1]	[0, 0]	0	0	0	472534
LD39481354.las	248624140.57	248624485.12	[-4200, 285]	[-25.2, 1.71]	[0, 0]	[0, 1]	[0, 1]	[0, 0]	0	0	0	627901
LD39481357.las	248624129.81	248624496.71	[-4204, 138]	[-25.224, 0.828]	[0, 0]	[0, 1]	[0, 1]	[0, 0]	0	0	0	743553
LD39481360.las	248624118.50	248624508.34	[-4209, 23]	[-25.254, 0.138]	[0, 0]	[0, 1]	[0, 1]	[0, 0]	0	0	0	866888
LD39481363.las	248624107.13	248624520.14	[-4203, -69]	[-25.218, -0.414]	[0, 0]	[0, 1]	[0, 1]	[0, 0]	0	0	0	926167
LD39481366.las	248624096.62	248624530.79	[-4201, -193]	[-25.206, -1.158]	[0, 0]	[0, 1]	[0, 1]	[0, 0]	0	0	0	1048595
LD39481369.las	248624085.91	248624544.58	[-4204, -389]	[-25.224, -2.334]	[0, 0]	[0, 1]	[0, 1]	[0, 0]	0	0	0	1310455
LD39481372.las	248624074.32	248624555.56	[-4202, -467]	[-25.212, -2.802]	[0, 0]	[0, 1]	[0, 1]	[0, 0]	0	0	0	1277675
LD39481375.las	248624063.06	248624567.55	[-4183, -586]	[-25.098, -3.516]	[0, 0]	[0, 1]	[0, 1]	[0, 0]	0	0	0	1422978
LD39481378.las	248624052.56	248624579.77	[-4199, -706]	[-25.194, -4.236]	[0, 0]	[0, 1]	[0, 1]	[0, 0]	0	0	0	1593769
LD39481381.las	248624041.36	248624590.96	[-4201, -857]	[-25.206, -5.142]	[0, 0]	[0, 1]	[0, 1]	[0, 0]	0	0	0	1939834
LD39481384.las	248624030.75	248624602.98	[-4203, -993]	[-25.218, -5.958]	[0, 0]	[0, 1]	[0, 1]	[0, 0]	0	0	0	2085856
LD39481387.las	248624019.83	248624614.67	[-4201, -1116]	[-25.206, -6.696]	[0, 0]	[0, 1]	[0, 1]	[0, 0]	0	0	0	1902691
LD39481390.las	248624008.66	248624626.41	[-4197, -1202]	[-25.182, -7.212]	[0, 0]	[0, 1]	[0, 1]	[0, 0]	0	0	0	2354161
LD39481393.las	248623997.37	248624639.37	[-4202, -1317]	[-25.212, -7.902]	[0, 0]	[0, 1]	[0, 1]	[0, 0]	0	0	0	2635017
LD39481396.las	248623986.23	248624650.20	[-4200, -1456]	[-25.2, -8.736]	[0, 0]	[0, 1]	[0, 1]	[0, 0]	0	0	96204	2223378
LD39481399.las	248623975.45	248624661.29	[-4204, -1609]	[-25.224, -9.654]	[0, 0]	[0, 1]	[0, 1]	[0, 0]	0	0	0	2574348
LD39481402.las	248623964.91	248624673.68	[-4205, -1694]	[-25.23, -10.164]	[0, 0]	[0, 1]	[0, 1]	[0, 0]	0	0	0	2751321
LD39481405.las	248623953.97	248624685.78	[-4200, -1785]	[-25.2, -10.71]	[0, 0]	[0, 1]	[0, 1]	[0, 0]	0	0	0	3402659
LD39481408.las	248623942.96	248624698.07	[-4199, -1840]	[-25.194, -11.04]	[0, 0]	[0, 1]	[0, 1]	[0, 0]	0	0	0	3350606
LD39481411.las	248623932.16	248624709.63	[-4201, -1720]	[-25.206, -10.32]	[0, 0]	[0, 1]	[0, 1]	[0, 0]	0	0	0	2422660
LD39481414.las	248623921.83	248624721.27	[-4202, -1594]	[-25.212, -9.564]	[0, 0]	[0, 1]	[0, 1]	[0, 0]	0	0	0	2181150
LD39481417.las	248623910.64	248624733.08	[-4201, -1467]	[-25.206, -8.802]	[0, 0]	[0, 1]	[0, 1]	[0, 0]	0	0	0	2245128
LD39481420.las	248623899.43	248624745.16	[-4192, -1350]	[-25.152, -8.1]	[0, 0]	[0, 1]	[0, 1]	[0, 0]	0	0	0	2510417
LD39481423.las	248623888.42	248624757.51	[-4201, -1207]	[-25.206, -7.242]	[0, 0]	[0, 1]	[0, 1]	[0, 0]	0	0	0	2370849
LD39481426.las	248623877.49	248624768.58	[-4200, -1085]	[-25.2, -6.51]	[0, 0]	[0, 1]	[0, 1]	[0, 0]	0	0	0	1988174
LD39481429.las	248623866.48	248624781.05	[-4202, -962]	[-25.212, -5.772]	[0, 0]	[0, 1]	[0, 1]	[0, 0]	0	0	0	1880767
LD39481432.las	248623856.09	248624792.57	[-4202, -866]	[-25.212, -5.196]	[0, 0]	[0, 1]	[0, 1]	[0, 0]	0	0	0	1656899
LD39481435.las	248623844.64	248624804.61	[-4200, -738]	[-25.2, -4.428]	[0, 0]	[0, 1]	[0, 1]	[0, 0]	0	0	0	1696618
LD39481438.las	248623834.22	248624816.35	[-4201, -606]	[-25.206, -3.636]	[0, 0]	[0, 1]	[0, 1]	[0, 0]	0	0	0	1515072
LD39481441.las	248623822.62	248624828.38	[-4200, -458]	[-25.2, -2.748]	[0, 0]	[0, 1]	[0, 1]	[0, 0]	0	0	0	1400694
LD39481444.las	248623812.78	248624840.14	[-4200, -366]	[-25.2, -2.196]	[0, 0]	[0, 1]	[0, 1]	[0, 0]	0	0	0	1323356
LD39481447.las	248623801.76	248624851.12	[-4199, -260]	[-25.194, -1.56]	[0, 0]	[0, 1]	[0, 1]	[0, 0]	0	0	0	1203058
LD39481450.las	248623791.00	248624863.33	[-4200, -128]	[-25.2, -0.768]	[0, 0]	[0, 1]	[0, 1]	[0, 0]	0	0	0	1151174
LD39481453.las	248623780.00	248624875.56	[-4200, 23]	[-25.2, 0.138]	[0, 0]	[0, 1]	[0, 1]	[0, 0]	0	0	0	1158534
LD39481456.las	248623769.20	248624887.27	[-4202, 143]	[-25.212, 0.858]	[0, 0]	[0, 1]	[0, 1]	[0, 0]	0	0	0	913863
LD39481459.las	248623758.16	248624899.40	[-4191, 243]	[-25.146, 1.458]	[0, 0]	[0, 1]	[0, 1]	[0, 0]	0	0	0	782329
LD39481462.las	248623747.20	248624910.90	[-4202, 370]	[-25.212, 2.22]	[0, 0]	[0, 1]	[0, 1]	[0, 0]	0	0	0	521057
LD39481465.las	248623736.65	248624922.69	[-4202, 489]	[-25.212, 2.934]	[0, 0]	[0, 1]	[0, 1]	[0, 0]	0	0	0	203277
LD39481468.las	248623725.06	248624933.67	[-4181, 626]	[-25.086, 3.756]	[0, 0]	[0, 1]	[0, 0]	[0, 0]	0	0	0	116
LD39481471.las	248623714.30	248623725.05	[-2473, 754]	[-14.838, 4.524]	[0, 0]	[0, 1]	[0, 0]	[0, 0]	0	0	0	0

DPH-1.3 Report on ASPRS LAS File Format (Tiled Data) - Informational - continued

File	GPS Time min	GPS Time max	Extended Scan Angle	Scan Angle Rank	Scanner Channel	Scan Direction	Edge of Flight Line	User Data	Counts for Synthetic	Key-points	Withheld	Overlap
LD39481474.las	248623703.57	248623714.30	[-2360, 876]	[-14.16, 5.256]	[0, 0]	[0, 1]	[0, 0]	[0, 0]	0	0	0	0
LD39481477.las	248623691.61	248623703.65	[-2225, 997]	[-13.35, 5.982]	[0, 0]	[0, 1]	[0, 0]	[0, 0]	0	0	0	0
LD39481480.las	248623681.47	248623691.80	[-2119, 1094]	[-12.714, 6.564]	[0, 0]	[0, 1]	[0, 0]	[0, 0]	0	0	0	0
LD39481483.las	248623669.67	248623681.48	[-2030, 1238]	[-12.18, 7.428]	[0, 0]	[0, 1]	[0, 0]	[0, 0]	0	0	0	0
LD39481486.las	248623658.78	248623669.75	[-1888, 1366]	[-11.328, 8.196]	[0, 0]	[0, 1]	[0, 0]	[0, 0]	0	0	0	0
LD39481489.las	248623647.54	248623658.78	[-1769, 1527]	[-10.614, 9.162]	[0, 0]	[0, 1]	[0, 0]	[0, 0]	0	0	0	0
LD39481492.las	248623636.98	248623647.57	[-1616, 1646]	[-9.696, 9.876]	[0, 0]	[0, 1]	[0, 0]	[0, 0]	0	0	0	0
LD39481495.las	248623626.68	248623637.12	[-1510, 1725]	[-9.06, 10.35]	[0, 0]	[0, 1]	[0, 0]	[0, 0]	0	0	0	0
LD39481498.las	248623615.20	248623626.95	[-1418, 1825]	[-8.508, 10.95]	[0, 0]	[0, 1]	[0, 0]	[0, 0]	0	0	0	0
LD39481501.las	248623603.80	248623615.21	[-1301, 1978]	[-7.806, 11.868]	[0, 0]	[0, 1]	[0, 0]	[0, 0]	0	0	0	0
LD39481504.las	248623593.04	248623603.91	[-1146, 2111]	[-6.876, 12.666]	[0, 0]	[0, 1]	[0, 0]	[0, 0]	0	0	0	0
LD39481507.las	248623582.06	248623593.05	[-1012, 2226]	[-6.072, 13.356]	[0, 0]	[0, 1]	[0, 0]	[0, 0]	0	0	0	0
LD39481510.las	248623570.16	248623582.14	[-892, 2335]	[-5.352, 14.01]	[0, 0]	[0, 1]	[0, 0]	[0, 0]	0	0	0	0
LD39481513.las	248623559.63	248623570.33	[-785, 2450]	[-4.71, 14.7]	[0, 0]	[0, 1]	[0, 0]	[0, 0]	0	0	0	0
LD39481516.las	248622500.81	248623559.68	[-672, 4161]	[-4.032, 24.966]	[0, 0]	[0, 1]	[0, 1]	[0, 0]	0	0	0	109
LD39481519.las	248622509.08	248623549.39	[-549, 4168]	[-3.294, 25.008]	[0, 0]	[0, 1]	[0, 1]	[0, 0]	0	0	0	177158
LD39481522.las	248622520.99	248623537.63	[-393, 4169]	[-2.358, 25.014]	[0, 0]	[0, 1]	[0, 1]	[0, 0]	0	0	0	479468
LD39481525.las	248622532.64	248623527.24	[-282, 4166]	[-1.692, 24.996]	[0, 0]	[0, 1]	[0, 1]	[0, 0]	0	0	0	616581
LD39481528.las	248622543.71	248623516.47	[-165, 4166]	[-0.99, 24.996]	[0, 0]	[0, 1]	[0, 1]	[0, 0]	0	0	0	769395
LD39481531.las	248622554.87	248623505.40	[-48, 4168]	[-0.288, 25.008]	[0, 0]	[0, 1]	[0, 1]	[0, 0]	0	0	0	1007111
LD39481534.las	248622567.86	248623494.92	[71, 4169]	[0.426, 25.014]	[0, 0]	[0, 1]	[0, 1]	[0, 0]	0	0	0	1000813
LD39481537.las	248622579.29	248623483.84	[204, 4166]	[1.224, 24.996]	[0, 0]	[0, 1]	[0, 1]	[0, 0]	0	0	0	1617567
LD39481540.las	248622591.46	248623472.97	[322, 4167]	[1.932, 25.002]	[0, 0]	[0, 1]	[0, 1]	[0, 0]	0	0	0	1261525
LD39481543.las	248622603.13	248623461.93	[437, 4177]	[2.622, 25.062]	[0, 0]	[0, 1]	[0, 1]	[0, 0]	0	0	0	1322750
LD39481546.las	248622614.19	248623450.94	[579, 4166]	[3.474, 24.996]	[0, 0]	[0, 1]	[0, 1]	[0, 0]	0	0	0	1597128
LD39481549.las	248622625.81	248623440.39	[714, 4170]	[4.284, 25.02]	[0, 0]	[0, 1]	[0, 1]	[0, 0]	0	0	0	1716949
LD39481552.las	248622638.31	248623429.64	[831, 4172]	[4.986, 25.032]	[0, 0]	[0, 1]	[0, 1]	[0, 0]	0	0	0	1916564
LD39481555.las	248622650.16	248623418.72	[938, 4166]	[5.628, 24.996]	[0, 0]	[0, 1]	[0, 1]	[0, 0]	0	0	0	1916289
LD39481558.las	248622661.96	248623407.72	[1062, 4166]	[6.372, 24.996]	[0, 0]	[0, 1]	[0, 1]	[0, 0]	0	0	0	2027326
LD39481561.las	248622673.39	248623397.12	[1211, 4169]	[7.266, 25.014]	[0, 0]	[0, 1]	[0, 1]	[0, 0]	0	0	0	2383425
LD39481564.las	248622684.90	248623386.22	[1354, 4169]	[8.124, 25.014]	[0, 0]	[0, 1]	[0, 1]	[0, 0]	0	0	0	2645497
LD39481567.las	248622697.15	248623375.08	[1493, 4168]	[8.958, 25.008]	[0, 0]	[0, 1]	[0, 1]	[0, 0]	0	0	0	3314850
LD39481570.las	248622709.29	248623364.17	[1585, 4166]	[9.51, 24.996]	[0, 0]	[0, 1]	[0, 1]	[0, 0]	0	0	0	2493647
LD39481573.las	248622721.06	248623353.67	[1702, 4167]	[10.212, 25.002]	[0, 0]	[0, 1]	[0, 1]	[0, 0]	0	0	0	2498543
LD39481576.las	248622732.76	248623342.38	[1834, 4169]	[11.004, 25.014]	[0, 0]	[0, 1]	[0, 1]	[0, 0]	0	0	0	2462972
LD39481579.las	248622744.64	248623331.46	[1781, 4169]	[10.686, 25.014]	[0, 0]	[0, 1]	[0, 1]	[0, 0]	0	0	0	2668507
LD39481582.las	248622756.82	248623319.37	[1685, 4167]	[10.11, 25.002]	[0, 0]	[0, 1]	[0, 1]	[0, 0]	0	0	0	2467258
LD39481585.las	248622768.33	248623309.08	[1579, 4171]	[9.474, 25.026]	[0, 0]	[0, 1]	[0, 1]	[0, 0]	0	0	0	2504356
LD39481588.las	248622780.40	248623298.68	[1455, 4167]	[8.73, 25.002]	[0, 0]	[0, 1]	[0, 1]	[0, 0]	0	0	0	2444317
LD39481591.las	248622792.24	248623287.32	[1311, 4170]	[7.866, 25.02]	[0, 0]	[0, 1]	[0, 1]	[0, 0]	0	0	0	2712028
LD39481594.las	248622803.79	248623277.25	[1184, 4165]	[7.104, 24.99]	[0, 0]	[0, 1]	[0, 1]	[0, 0]	0	0	0	2500072
LD39481597.las	248622814.94	248623265.69	[1070, 4165]	[6.42, 24.99]	[0, 0]	[0, 1]	[0, 1]	[0, 0]	0	0	0	2201982
LD39481600.las	248622827.00	248623254.65	[932, 4167]	[5.592, 25.002]	[0, 0]	[0, 1]	[0, 1]	[0, 0]	0	0	0	2010060
LD39481603.las	248622838.67	248623243.95	[794, 4164]	[4.764, 24.984]	[0, 0]	[0, 1]	[0, 1]	[0, 0]	0	0	0	1702063
LD39481606.las	248622850.84	248623232.60	[674, 4164]	[4.044, 24.984]	[0, 0]	[0, 1]	[0, 1]	[0, 0]	0	0	0	1537751
LD39481609.las	248622862.53	248623221.33	[588, 4163]	[3.528, 24.978]	[0, 0]	[0, 1]	[0, 1]	[0, 0]	0	0	0	1432770
LD39481612.las	248622874.34	248623210.47	[447, 4164]	[2.682, 24.984]	[0, 0]	[0, 1]	[0, 1]	[0, 0]	0	0	0	1319443
LD39481615.las	248622886.11	248623199.53	[301, 4166]	[1.806, 24.996]	[0, 0]	[0, 1]	[0, 1]	[0, 0]	0	0	0	1370964
LD39481618.las	248622897.86	248623188.89	[178, 4166]	[1.068, 24.996]	[0, 0]	[0, 1]	[0, 1]	[0, 0]	0	0	0	1067357

DPH-1.3 Report on ASPRS LAS File Format (Tiled Data) - Informational - continued

File	GPS Time min	GPS Time max	Extended Scan Angle	Scan Angle Rank	Scanner Channel	Scan Direction	Edge of Flight Line	User Data	Counts for Synthetic	Key-points	Withheld	Overlap
LD39481621.las	248622909.88	248623178.00	[60, 4163]	[0.36, 24.978]	[0, 0]	[0, 1]	[0, 1]	[0, 0]	0	0	0	941780
LD39481624.las	248622921.94	248623167.22	[32, 4165]	[0.192, 24.99]	[0, 0]	[0, 1]	[0, 1]	[0, 0]	0	0	0	428536
LD39511339.las	248624196.63	248624425.47	[-4201, -1561]	[-25.206, -9.366]	[0, 0]	[0, 1]	[0, 1]	[0, 0]	0	0	0	279285
LD39511342.las	248624185.28	248624438.27	[-4202, -1451]	[-25.212, -8.706]	[0, 0]	[0, 1]	[0, 1]	[0, 0]	0	0	0	2638997
LD39511345.las	248624174.06	248624448.93	[-4201, -1347]	[-25.206, -8.082]	[0, 0]	[0, 1]	[0, 1]	[0, 0]	0	0	0	2391426
LD39511348.las	248624162.84	248624459.88	[-4203, -1210]	[-25.218, -7.26]	[0, 0]	[0, 1]	[0, 1]	[0, 0]	0	0	0	2248110
LD39511351.las	248624151.34	248624472.15	[-4207, -1079]	[-25.242, -6.474]	[0, 0]	[0, 1]	[0, 1]	[0, 0]	0	0	0	2141099
LD39511354.las	248624140.42	248624483.95	[-4197, -948]	[-25.182, -5.688]	[0, 0]	[0, 1]	[0, 1]	[0, 0]	0	0	0	1866659
LD39511357.las	248624129.59	248624495.70	[-4182, -862]	[-25.092, -5.172]	[0, 0]	[0, 1]	[0, 1]	[0, 0]	0	0	0	1725051
LD39511360.las	248624118.21	248624507.12	[-4201, -785]	[-25.206, -4.71]	[0, 0]	[0, 1]	[0, 1]	[0, 0]	0	0	0	1617332
LD39511363.las	248624107.08	248624518.84	[-4201, -615]	[-25.206, -3.69]	[0, 0]	[0, 1]	[0, 1]	[0, 0]	0	0	0	1547550
LD39511366.las	248624096.45	248624529.31	[-4205, -473]	[-25.23, -2.838]	[0, 0]	[0, 1]	[0, 1]	[0, 0]	0	0	8634	1264497
LD39511369.las	248624085.50	248624543.67	[-4201, -363]	[-25.206, -2.178]	[0, 0]	[0, 1]	[0, 1]	[0, 0]	0	0	172989	1376486
LD39511372.las	248624073.99	248624554.59	[-4202, -263]	[-25.212, -1.578]	[0, 0]	[0, 1]	[0, 1]	[0, 0]	0	0	0	1101608
LD39511375.las	248624062.87	248624566.31	[-4201, -140]	[-25.206, -0.84]	[0, 0]	[0, 1]	[0, 1]	[0, 0]	0	0	0	1163063
LD39511378.las	248624052.44	248624578.44	[-4203, 6]	[-25.218, 0.036]	[0, 0]	[0, 1]	[0, 1]	[0, 0]	0	0	0	1038050
LD39511381.las	248624041.39	248624590.25	[-4185, 161]	[-25.11, 0.966]	[0, 0]	[0, 1]	[0, 1]	[0, 0]	0	0	0	835444
LD39511384.las	248624030.61	248624601.89	[-4201, 270]	[-25.206, 1.62]	[0, 0]	[0, 1]	[0, 1]	[0, 0]	0	0	0	612703
LD39511387.las	248624019.69	248624613.71	[-4201, 376]	[-25.206, 2.256]	[0, 0]	[0, 1]	[0, 1]	[0, 0]	0	0	0	421645
LD39511390.las	248624008.66	248624625.25	[-4202, 499]	[-25.212, 2.994]	[0, 0]	[0, 1]	[0, 1]	[0, 0]	0	0	0	191773
LD39511393.las	248623997.31	248624625.54	[-4200, 641]	[-25.2, 3.846]	[0, 0]	[0, 1]	[0, 1]	[0, 0]	0	0	0	83
LD39511396.las	248623986.11	248623997.36	[-2459, 759]	[-14.754, 4.554]	[0, 0]	[0, 1]	[0, 0]	[0, 0]	0	0	0	0
LD39511399.las	248623975.43	248623986.22	[-2352, 862]	[-14.112, 5.172]	[0, 0]	[0, 1]	[0, 0]	[0, 0]	0	0	0	0
LD39511402.las	248623964.91	248623975.44	[-2259, 984]	[-13.554, 5.904]	[0, 0]	[0, 1]	[0, 0]	[0, 0]	0	0	0	0
LD39511405.las	248623953.92	248623964.91	[-2132, 1111]	[-12.792, 6.666]	[0, 0]	[0, 1]	[0, 0]	[0, 0]	0	0	0	0
LD39511408.las	248623942.78	248623953.96	[-2004, 1230]	[-12.024, 7.38]	[0, 0]	[0, 1]	[0, 0]	[0, 0]	0	0	0	0
LD39511411.las	248623932.06	248623942.95	[-1888, 1355]	[-11.328, 8.13]	[0, 0]	[0, 1]	[0, 0]	[0, 0]	0	0	0	0
LD39511414.las	248623921.81	248623932.16	[-1767, 1473]	[-10.602, 8.838]	[0, 0]	[0, 1]	[0, 0]	[0, 0]	0	0	0	0
LD39511417.las	248623910.52	248623921.82	[-1642, 1597]	[-9.852, 9.582]	[0, 0]	[0, 1]	[0, 0]	[0, 0]	0	0	0	0
LD39511420.las	248623899.43	248623910.64	[-1516, 1718]	[-9.096, 10.308]	[0, 0]	[0, 1]	[0, 0]	[0, 0]	0	0	0	0
LD39511423.las	248623888.39	248623899.46	[-1399, 1865]	[-8.394, 11.19]	[0, 0]	[0, 1]	[0, 0]	[0, 0]	0	0	0	0
LD39511426.las	248623877.47	248623888.42	[-1255, 1991]	[-7.53, 11.946]	[0, 0]	[0, 1]	[0, 0]	[0, 0]	0	0	0	0
LD39511429.las	248623866.45	248623877.48	[-1133, 2115]	[-6.798, 12.69]	[0, 0]	[0, 1]	[0, 0]	[0, 0]	0	0	0	0
LD39511432.las	248623856.05	248623866.47	[-1011, 2206]	[-6.066, 13.236]	[0, 0]	[0, 1]	[0, 0]	[0, 0]	0	0	0	0
LD39511435.las	248622179.19	248623856.09	[-914, 4132]	[-5.484, 24.792]	[0, 0]	[0, 1]	[0, 0]	[0, 0]	0	0	0	6
LD39511438.las	248623834.24	248623844.86	[-785, 2451]	[-4.71, 14.706]	[0, 0]	[0, 1]	[0, 0]	[0, 0]	0	0	0	0
LD39511441.las	248622198.81	248623834.29	[-654, 4156]	[-3.924, 24.936]	[0, 0]	[0, 1]	[0, 0]	[0, 0]	0	0	0	14
LD39511444.las	248622207.68	248623822.71	[-506, 4163]	[-3.036, 24.978]	[0, 0]	[0, 1]	[0, 1]	[0, 0]	0	0	0	61559
LD39511447.las	248622218.44	248623812.77	[-413, 4166]	[-2.478, 24.996]	[0, 0]	[0, 1]	[0, 1]	[0, 0]	0	0	0	415804
LD39511450.las	248622230.22	248623801.75	[-308, 4172]	[-1.848, 25.032]	[0, 0]	[0, 1]	[0, 1]	[0, 0]	0	0	0	614329
LD39511453.las	248622241.59	248623791.19	[-175, 4167]	[-1.05, 25.002]	[0, 0]	[0, 1]	[0, 1]	[0, 0]	0	0	0	816756
LD39511456.las	248622253.82	248623780.06	[-25, 4166]	[-0.15, 24.996]	[0, 0]	[0, 1]	[0, 1]	[0, 0]	0	0	0	933899
LD39511459.las	248622265.98	248623769.20	[95, 4172]	[0.57, 25.032]	[0, 0]	[0, 1]	[0, 1]	[0, 0]	0	0	0	1011335
LD39511462.las	248622277.67	248623758.16	[196, 4166]	[1.176, 24.996]	[0, 0]	[0, 1]	[0, 1]	[0, 0]	0	0	0	1206460
LD39511465.las	248622290.00	248623747.19	[322, 4166]	[1.932, 24.996]	[0, 0]	[0, 1]	[0, 1]	[0, 0]	0	0	0	1233856
LD39511468.las	248622302.32	248623736.64	[441, 4171]	[2.646, 25.026]	[0, 0]	[0, 1]	[0, 1]	[0, 0]	0	0	0	1313125
LD39511471.las	248622314.29	248623725.07	[579, 4165]	[3.474, 24.99]	[0, 0]	[0, 1]	[0, 1]	[0, 0]	0	0	0	1532089
LD39511474.las	248622326.93	248623714.34	[706, 4165]	[4.236, 24.99]	[0, 0]	[0, 1]	[0, 1]	[0, 0]	0	0	0	1504884
LD39511477.las	248622338.31	248623703.56	[829, 4168]	[4.974, 25.008]	[0, 0]	[0, 1]	[0, 1]	[0, 0]	0	0	0	1681695

DPH-1.3 Report on ASPRS LAS File Format (Tiled Data) - Informational - continued

File	GPS Time min	GPS Time max	Extended Scan Angle	Scan Angle Rank	Scanner Channel	Scan Direction	Edge of Flight Line	User Data	Counts for Synthetic	Key-points	Withheld	Overlap
LD39511480.las	248622350.18	248623691.61	[948, 4169]	[5.688, 25.014]	[0, 0]	[0, 1]	[0, 1]	[0, 0]	0	0	0	2416401
LD39511483.las	248622361.24	248623681.51	[1045, 4168]	[6.27, 25.008]	[0, 0]	[0, 1]	[0, 1]	[0, 0]	0	0	0	2287540
LD39511486.las	248622373.83	248623669.66	[1189, 4173]	[7.134, 25.038]	[0, 0]	[0, 1]	[0, 1]	[0, 0]	0	0	0	2400194
LD39511489.las	248622386.23	248623658.81	[1317, 4171]	[7.902, 25.026]	[0, 0]	[0, 1]	[0, 1]	[0, 0]	0	0	0	2518088
LD39511492.las	248622398.04	248623647.53	[1478, 4166]	[8.868, 24.996]	[0, 0]	[0, 1]	[0, 1]	[0, 0]	0	0	0	4018907
LD39511495.las	248622410.86	248623636.97	[1597, 4171]	[9.582, 25.026]	[0, 0]	[0, 1]	[0, 1]	[0, 0]	0	0	0	3459058
LD39511498.las	248622423.12	248623626.67	[1677, 4167]	[10.062, 25.002]	[0, 0]	[0, 1]	[0, 1]	[0, 0]	0	0	0	3272883
LD39511501.las	248622434.62	248623615.19	[1777, 4169]	[10.662, 25.014]	[0, 0]	[0, 1]	[0, 1]	[0, 0]	0	0	0	3594729
LD39511504.las	248622446.83	248623604.01	[1816, 4176]	[10.896, 25.056]	[0, 0]	[0, 1]	[0, 1]	[0, 0]	0	0	0	2905455
LD39511507.las	248622458.80	248623593.04	[1676, 4169]	[10.056, 25.014]	[0, 0]	[0, 1]	[0, 1]	[0, 0]	0	0	0	3116260
LD39511510.las	248622470.67	248623582.05	[1541, 4172]	[9.246, 25.032]	[0, 0]	[0, 1]	[0, 1]	[0, 0]	0	0	0	2606412
LD39511513.las	248622482.60	248623570.14	[1420, 4169]	[8.52, 25.014]	[0, 0]	[0, 1]	[0, 1]	[0, 0]	0	0	0	2462425
LD39511516.las	248622494.72	248623559.62	[1325, 4169]	[7.95, 25.014]	[0, 0]	[0, 1]	[0, 1]	[0, 0]	0	0	0	2778968
LD39511519.las	248622507.16	248623549.35	[1196, 4166]	[7.176, 24.996]	[0, 0]	[0, 1]	[0, 1]	[0, 0]	0	0	0	2875392
LD39511522.las	248622519.81	248623537.62	[1068, 4166]	[6.408, 24.996]	[0, 0]	[0, 1]	[0, 1]	[0, 0]	0	0	0	1897879
LD39511525.las	248622531.28	248623527.13	[949, 4167]	[5.694, 25.002]	[0, 0]	[0, 1]	[0, 1]	[0, 0]	0	0	0	1768309
LD39511528.las	248622542.60	248623516.36	[827, 4165]	[4.962, 24.99]	[0, 0]	[0, 1]	[0, 1]	[0, 0]	0	0	0	1655311
LD39511531.las	248622553.70	248623505.32	[709, 4168]	[4.254, 25.008]	[0, 0]	[0, 1]	[0, 1]	[0, 0]	0	0	0	1517507
LD39511534.las	248622566.51	248623494.82	[593, 4167]	[3.558, 25.002]	[0, 0]	[0, 1]	[0, 1]	[0, 0]	0	0	0	1420593
LD39511537.las	248622578.13	248623483.70	[461, 4167]	[2.766, 25.002]	[0, 0]	[0, 1]	[0, 1]	[0, 0]	0	0	0	1749049
LD39511540.las	248622590.23	248623472.80	[324, 4166]	[1.944, 24.996]	[0, 0]	[0, 1]	[0, 1]	[0, 0]	0	0	0	1729016
LD39511543.las	248622601.97	248623461.75	[178, 4170]	[1.068, 25.02]	[0, 0]	[0, 1]	[0, 1]	[0, 0]	0	0	0	1106037
LD39511546.las	248622612.95	248623450.85	[82, 4167]	[0.492, 25.002]	[0, 0]	[0, 1]	[0, 1]	[0, 0]	0	0	0	943593
LD39511549.las	248622624.67	248623440.27	[74, 4165]	[0.444, 24.99]	[0, 0]	[0, 1]	[0, 1]	[0, 0]	0	0	0	838596
LD39511552.las	248622637.00	248623429.50	[56, 4165]	[0.336, 24.99]	[0, 0]	[0, 1]	[0, 1]	[0, 0]	0	0	0	822088
LD39511555.las	248622648.93	248623418.46	[49, 4166]	[0.294, 24.996]	[0, 0]	[0, 1]	[0, 1]	[0, 0]	0	0	0	607724
LD39511558.las	248622660.88	248623407.66	[66, 4168]	[0.396, 25.008]	[0, 0]	[0, 1]	[0, 1]	[0, 0]	0	0	0	405495
LD39511561.las	248622672.29	248623397.04	[52, 4166]	[0.312, 24.996]	[0, 0]	[0, 1]	[0, 1]	[0, 0]	0	0	0	63615
LD39511564.las	248622683.86	248622697.14	[63, 2559]	[0.378, 15.354]	[0, 0]	[0, 1]	[0, 0]	[0, 0]	0	0	0	0
LD39511567.las	248622696.14	248622709.29	[64, 2443]	[0.384, 14.658]	[0, 0]	[0, 1]	[0, 0]	[0, 0]	0	0	0	0
LD39511570.las	248622708.40	248622721.05	[68, 2329]	[0.408, 13.974]	[0, 0]	[0, 1]	[0, 0]	[0, 0]	0	0	0	0
LD39511573.las	248622720.21	248622732.75	[57, 2223]	[0.342, 13.338]	[0, 0]	[0, 1]	[0, 0]	[0, 0]	0	0	0	0
LD39511576.las	248622731.91	248622744.63	[44, 2086]	[0.264, 12.516]	[0, 0]	[0, 1]	[0, 0]	[0, 0]	0	0	0	0
LD39511579.las	248622743.89	248622756.81	[44, 1952]	[0.264, 11.712]	[0, 0]	[0, 1]	[0, 0]	[0, 0]	0	0	0	0
LD39511582.las	248622756.08	248622768.33	[45, 1830]	[0.27, 10.98]	[0, 0]	[0, 1]	[0, 0]	[0, 0]	0	0	0	0
LD39511585.las	248622767.78	248622780.39	[63, 1733]	[0.378, 10.398]	[0, 0]	[0, 1]	[0, 0]	[0, 0]	0	0	0	0
LD39511588.las	248622779.79	248622792.24	[73, 1627]	[0.438, 9.762]	[0, 0]	[0, 1]	[0, 0]	[0, 0]	0	0	0	0
LD39511591.las	248622791.66	248622803.78	[50, 1503]	[0.3, 9.018]	[0, 0]	[0, 1]	[0, 0]	[0, 0]	0	0	0	0
LD39511594.las	248622803.27	248622814.93	[36, 1358]	[0.216, 8.148]	[0, 0]	[0, 1]	[0, 0]	[0, 0]	0	0	0	0
LD39511597.las	248622814.52	248622826.99	[43, 1232]	[0.258, 7.392]	[0, 0]	[0, 1]	[0, 0]	[0, 0]	0	0	0	0
LD39511600.las	248622826.57	248622838.67	[37, 1118]	[0.222, 6.708]	[0, 0]	[0, 1]	[0, 0]	[0, 0]	0	0	0	0
LD39511603.las	248622838.29	248622850.83	[24, 981]	[0.144, 5.886]	[0, 0]	[0, 1]	[0, 0]	[0, 0]	0	0	0	0
LD39511606.las	248622850.50	248622862.52	[15, 842]	[0.09, 5.052]	[0, 0]	[0, 1]	[0, 0]	[0, 0]	0	0	0	0
LD39511609.las	248622862.29	248622874.34	[26, 722]	[0.156, 4.332]	[0, 0]	[0, 1]	[0, 0]	[0, 0]	0	0	0	0
LD39511612.las	248622874.14	248622886.11	[47, 636]	[0.282, 3.816]	[0, 0]	[0, 1]	[0, 0]	[0, 0]	0	0	0	0
LD39511615.las	248622885.92	248622897.85	[23, 494]	[0.138, 2.964]	[0, 0]	[0, 1]	[0, 0]	[0, 0]	0	0	0	0
LD39511618.las	248622897.74	248622909.88	[24, 349]	[0.144, 2.094]	[0, 0]	[0, 1]	[0, 0]	[0, 0]	0	0	0	0
LD39511621.las	248622909.82	248622921.93	[25, 225]	[0.15, 1.35]	[0, 0]	[0, 1]	[0, 0]	[0, 0]	0	0	0	0
LD39511624.las	248622921.92	248622924.61	[31, 108]	[0.186, 0.648]	[0, 0]	[0, 1]	[0, 0]	[0, 0]	0	0	0	0

DPH-1.3 Report on ASPRS LAS File Format (Tiled Data) - Informational - continued

File	GPS Time min	GPS Time max	Extended Scan Angle	Scan Angle Rank	Scanner Channel	Scan Direction	Edge of Flight Line	User Data	Counts for Synthetic	Key-points	Withheld	Overlap
LD39541339.las	248624196.60	248624197.85	[-1623, 1510]	[-9.738, 9.06]	[0, 0]	[0, 1]	[0, 0]	[0, 0]	0	0	0	0
LD39541342.las	248624185.11	248624196.62	[-1610, 1623]	[-9.66, 9.738]	[0, 0]	[0, 1]	[0, 0]	[0, 0]	0	0	0	0
LD39541345.las	248624174.00	248624185.27	[-1500, 1729]	[-9, 10.374]	[0, 0]	[0, 1]	[0, 0]	[0, 0]	0	0	0	0
LD39541348.las	248624162.77	248624174.05	[-1395, 1875]	[-8.37, 11.25]	[0, 0]	[0, 1]	[0, 0]	[0, 0]	0	0	0	0
LD39541351.las	248624151.31	248624162.84	[-1258, 1996]	[-7.548, 11.976]	[0, 0]	[0, 1]	[0, 0]	[0, 0]	0	0	0	0
LD39541354.las	248624140.29	248624151.33	[-1126, 2127]	[-6.756, 12.762]	[0, 0]	[0, 1]	[0, 0]	[0, 0]	0	0	0	0
LD39541357.las	248624129.37	248624140.41	[-996, 2206]	[-5.976, 13.236]	[0, 0]	[0, 1]	[0, 0]	[0, 0]	0	0	0	0
LD39541360.las	248624117.96	248624129.59	[-911, 2288]	[-5.466, 13.728]	[0, 0]	[0, 1]	[0, 0]	[0, 0]	0	0	0	0
LD39541363.las	248624107.04	248624118.20	[-833, 2451]	[-4.998, 14.706]	[0, 0]	[0, 1]	[0, 0]	[0, 0]	0	0	0	0
LD39541366.las	248624096.31	248624107.07	[-662, 2586]	[-3.972, 15.516]	[0, 0]	[0, 1]	[0, 0]	[0, 0]	0	0	0	0
LD39541369.las	248621917.05	248624096.44	[-520, 4167]	[-3.12, 25.002]	[0, 0]	[0, 1]	[0, 1]	[0, 0]	0	0	0	45226
LD39541372.las	248621925.93	248624085.49	[-411, 4169]	[-2.466, 25.014]	[0, 0]	[0, 1]	[0, 1]	[0, 0]	0	0	0	355616
LD39541375.las	248621937.44	248624073.98	[-311, 4168]	[-1.866, 25.008]	[0, 0]	[0, 1]	[0, 1]	[0, 0]	0	0	0	529167
LD39541378.las	248621948.02	248624062.87	[-189, 4169]	[-1.134, 25.014]	[0, 0]	[0, 1]	[0, 1]	[0, 0]	0	0	0	714911
LD39541381.las	248621959.29	248624052.43	[-42, 4170]	[-0.252, 25.02]	[0, 0]	[0, 1]	[0, 1]	[0, 0]	0	0	0	843253
LD39541384.las	248621971.04	248624041.58	[114, 4175]	[0.684, 25.05]	[0, 0]	[0, 1]	[0, 1]	[0, 0]	0	0	0	951858
LD39541387.las	248621982.81	248624030.61	[221, 4171]	[1.326, 25.026]	[0, 0]	[0, 1]	[0, 1]	[0, 0]	0	0	0	1210406
LD39541390.las	248621994.33	248624019.68	[329, 4166]	[1.974, 24.996]	[0, 0]	[0, 1]	[0, 1]	[0, 0]	0	0	0	1335868
LD39541393.las	248622006.42	248624008.74	[450, 4168]	[2.7, 25.008]	[0, 0]	[0, 1]	[0, 1]	[0, 0]	0	0	0	1265841
LD39541396.las	248622018.06	248623997.30	[592, 4168]	[3.552, 25.008]	[0, 0]	[0, 1]	[0, 1]	[0, 0]	0	0	0	1331317
LD39541399.las	248622028.88	248623986.10	[711, 4167]	[4.266, 25.002]	[0, 0]	[0, 1]	[0, 1]	[0, 0]	0	0	0	1591962
LD39541402.las	248622041.38	248623975.43	[814, 4166]	[4.884, 24.996]	[0, 0]	[0, 1]	[0, 1]	[0, 0]	0	0	0	1550197
LD39541405.las	248622052.42	248623964.92	[935, 4168]	[5.61, 25.008]	[0, 0]	[0, 1]	[0, 1]	[0, 0]	0	0	0	1774427
LD39541408.las	248622064.06	248623953.91	[1063, 4166]	[6.378, 24.996]	[0, 0]	[0, 1]	[0, 1]	[0, 0]	0	0	0	1933211
LD39541411.las	248622075.66	248623942.77	[1184, 4166]	[7.104, 24.996]	[0, 0]	[0, 1]	[0, 1]	[0, 0]	0	0	0	2333221
LD39541414.las	248622087.73	248623932.06	[1305, 4167]	[7.83, 25.002]	[0, 0]	[0, 1]	[0, 1]	[0, 0]	0	0	0	2419716
LD39541417.las	248622099.70	248623921.81	[1425, 4167]	[8.55, 25.002]	[0, 0]	[0, 1]	[0, 1]	[0, 0]	0	0	0	2370537
LD39541420.las	248622111.39	248623910.52	[1549, 4167]	[9.294, 25.002]	[0, 0]	[0, 1]	[0, 1]	[0, 0]	0	0	0	2341237
LD39541423.las	248622122.64	248623899.49	[1669, 4175]	[10.014, 25.05]	[0, 0]	[0, 1]	[0, 1]	[0, 0]	0	0	0	2471527
LD39541426.las	248622133.89	248623888.38	[1817, 4167]	[10.902, 25.002]	[0, 0]	[0, 1]	[0, 1]	[0, 0]	0	0	0	2437396
LD39541429.las	248622145.64	248623877.47	[1849, 4170]	[11.094, 25.02]	[0, 0]	[0, 1]	[0, 1]	[0, 0]	0	0	0	2412027
LD39541432.las	248622157.24	248623866.45	[1720, 4166]	[10.32, 24.996]	[0, 0]	[0, 1]	[0, 1]	[0, 0]	0	0	0	2394795
LD39541435.las	248622169.01	248623856.04	[1583, 4168]	[9.498, 25.008]	[0, 0]	[0, 1]	[0, 1]	[0, 0]	0	0	0	2478228
LD39541438.las	248622181.33	248623844.96	[1457, 4167]	[8.742, 25.002]	[0, 0]	[0, 1]	[0, 1]	[0, 0]	0	0	0	2364668
LD39541441.las	248622193.05	248623834.34	[1339, 4173]	[8.034, 25.038]	[0, 0]	[0, 1]	[0, 1]	[0, 0]	0	0	0	2595670
LD39541444.las	248622205.00	248623822.77	[1229, 4165]	[7.374, 24.99]	[0, 0]	[0, 1]	[0, 1]	[0, 0]	0	0	0	2333990
LD39541447.las	248622217.20	248623812.61	[1091, 4170]	[6.546, 25.02]	[0, 0]	[0, 1]	[0, 1]	[0, 0]	0	0	0	2007917
LD39541450.las	248622228.96	248623801.76	[943, 4173]	[5.658, 25.038]	[0, 0]	[0, 1]	[0, 1]	[0, 0]	0	0	0	1746266
LD39541453.las	248622240.47	248623791.25	[819, 4167]	[4.914, 25.002]	[0, 0]	[0, 1]	[0, 1]	[0, 0]	0	0	0	1617368
LD39541456.las	248622252.67	248623780.09	[704, 4170]	[4.224, 25.02]	[0, 0]	[0, 1]	[0, 1]	[0, 0]	0	0	0	1500957
LD39541459.las	248622264.74	248623769.12	[576, 4166]	[3.456, 24.996]	[0, 0]	[0, 1]	[0, 1]	[0, 0]	0	0	0	1398471
LD39541462.las	248622276.65	248623758.03	[508, 4170]	[3.048, 25.02]	[0, 0]	[0, 1]	[0, 1]	[0, 0]	0	0	0	1315126
LD39541465.las	248622288.92	248623747.19	[371, 4166]	[2.226, 24.996]	[0, 0]	[0, 1]	[0, 1]	[0, 0]	0	0	0	1117577
LD39541468.las	248622300.95	248623736.65	[212, 4166]	[1.272, 24.996]	[0, 0]	[0, 1]	[0, 1]	[0, 0]	0	0	0	1161448
LD39541471.las	248622313.03	248623725.09	[171, 4167]	[1.026, 25.002]	[0, 0]	[0, 1]	[0, 1]	[0, 0]	0	0	0	974737
LD39541474.las	248622325.78	248623714.35	[177, 4166]	[1.062, 24.996]	[0, 0]	[0, 1]	[0, 1]	[0, 0]	0	0	0	860446
LD39541477.las	248622337.11	248623703.50	[162, 4173]	[0.972, 25.038]	[0, 0]	[0, 1]	[0, 1]	[0, 0]	0	0	0	766913
LD39541480.las	248622349.12	248623691.43	[172, 4168]	[1.032, 25.008]	[0, 0]	[0, 1]	[0, 1]	[0, 0]	0	0	0	782017
LD39541483.las	248622360.39	248623681.52	[190, 4184]	[1.14, 25.104]	[0, 0]	[0, 1]	[0, 1]	[0, 0]	0	0	0	489244

DPH-1.3 Report on ASPRS LAS File Format (Tiled Data) - Informational - continued

File	GPS Time min	GPS Time max	Extended Scan Angle	Scan Angle Rank	Scanner Channel	Scan Direction	Edge of Flight Line	User Data	Counts for Synthetic	Key-points	Withheld	Overlap
LD39541486.las	248622372.68	248623669.59	[182, 4171]	[1.092, 25.026]	[0, 0]	[0, 1]	[0, 1]	[0, 0]	0	0	0	159487
LD39541489.las	248622385.22	248623658.30	[169, 4162]	[1.014, 24.972]	[0, 0]	[0, 1]	[0, 1]	[0, 0]	0	0	0	141
LD39541492.las	248622397.09	248622410.85	[159, 2429]	[0.954, 14.574]	[0, 0]	[0, 1]	[0, 0]	[0, 0]	0	0	0	0
LD39541495.las	248622410.01	248622423.11	[155, 2313]	[0.93, 13.878]	[0, 0]	[0, 1]	[0, 0]	[0, 0]	0	0	0	0
LD39541498.las	248622422.43	248622434.61	[155, 2209]	[0.93, 13.254]	[0, 0]	[0, 1]	[0, 0]	[0, 0]	0	0	0	0
LD39541501.las	248622433.88	248622446.83	[168, 2105]	[1.008, 12.63]	[0, 0]	[0, 1]	[0, 0]	[0, 0]	0	0	0	0
LD39541504.las	248622446.12	248622458.79	[133, 1997]	[0.798, 11.982]	[0, 0]	[0, 1]	[0, 0]	[0, 0]	0	0	0	0
LD39541507.las	248622458.09	248622470.66	[94, 1864]	[0.564, 11.184]	[0, 0]	[0, 1]	[0, 0]	[0, 0]	0	0	0	0
LD39541510.las	248622470.01	248622482.59	[91, 1724]	[0.546, 10.344]	[0, 0]	[0, 1]	[0, 0]	[0, 0]	0	0	0	0
LD39541513.las	248622482.00	248622494.71	[84, 1587]	[0.504, 9.522]	[0, 0]	[0, 1]	[0, 0]	[0, 0]	0	0	0	0
LD39541516.las	248622494.21	248622507.15	[92, 1468]	[0.552, 8.808]	[0, 0]	[0, 1]	[0, 0]	[0, 0]	0	0	0	0
LD39541519.las	248622506.61	248622519.80	[107, 1374]	[0.642, 8.244]	[0, 0]	[0, 1]	[0, 0]	[0, 0]	0	0	0	0
LD39541522.las	248622519.40	248622531.27	[91, 1244]	[0.546, 7.464]	[0, 0]	[0, 1]	[0, 0]	[0, 0]	0	0	0	0
LD39541525.las	248622530.82	248622542.59	[97, 1117]	[0.582, 6.702]	[0, 0]	[0, 1]	[0, 0]	[0, 0]	0	0	0	0
LD39541528.las	248622542.31	248622553.69	[104, 997]	[0.624, 5.982]	[0, 0]	[0, 1]	[0, 0]	[0, 0]	0	0	0	0
LD39541531.las	248622553.44	248622566.50	[78, 874]	[0.468, 5.244]	[0, 0]	[0, 1]	[0, 0]	[0, 0]	0	0	0	0
LD39541534.las	248622566.11	248622578.12	[83, 758]	[0.498, 4.548]	[0, 0]	[0, 1]	[0, 0]	[0, 0]	0	0	0	0
LD39541537.las	248622577.93	248622590.22	[80, 641]	[0.48, 3.846]	[0, 0]	[0, 1]	[0, 0]	[0, 0]	0	0	0	0
LD39541540.las	248622590.08	248622601.96	[65, 509]	[0.39, 3.054]	[0, 0]	[0, 1]	[0, 0]	[0, 0]	0	0	0	0
LD39541543.las	248622601.87	248622612.94	[43, 372]	[0.258, 2.232]	[0, 0]	[0, 1]	[0, 0]	[0, 0]	0	0	0	0
LD39541546.las	248622612.90	248622624.66	[40, 226]	[0.24, 1.356]	[0, 0]	[0, 1]	[0, 0]	[0, 0]	0	0	0	0
LD39541549.las	248622624.67	248622625.74	[70, 131]	[0.42, 0.786]	[0, 0]	[0, 1]	[0, 0]	[0, 0]	0	0	0	0
LD39571339.las	248621806.59	248624197.85	[1448, 4163]	[8.688, 24.978]	[0, 0]	[0, 1]	[0, 1]	[0, 0]	0	0	0	270226
LD39571342.las	248621807.87	248624196.60	[1463, 4169]	[8.778, 25.014]	[0, 0]	[0, 1]	[0, 1]	[0, 0]	0	0	0	2462387
LD39571345.las	248621819.93	248624185.10	[1575, 4166]	[9.45, 24.996]	[0, 0]	[0, 1]	[0, 1]	[0, 0]	0	0	0	2409244
LD39571348.las	248621831.94	248624173.99	[1681, 4170]	[10.086, 25.02]	[0, 0]	[0, 1]	[0, 1]	[0, 0]	0	0	0	2410068
LD39571351.las	248621843.73	248624162.76	[1828, 4168]	[10.968, 25.008]	[0, 0]	[0, 1]	[0, 1]	[0, 0]	0	0	0	2385456
LD39571354.las	248621854.95	248624151.31	[1816, 4171]	[10.896, 25.026]	[0, 0]	[0, 1]	[0, 1]	[0, 0]	0	0	0	2348334
LD39571357.las	248621866.05	248624140.28	[1695, 4172]	[10.17, 25.032]	[0, 0]	[0, 1]	[0, 1]	[0, 0]	0	0	0	2401307
LD39571360.las	248621877.97	248624129.36	[1575, 4174]	[9.45, 25.044]	[0, 0]	[0, 1]	[0, 1]	[0, 0]	0	0	0	2430863
LD39571363.las	248621889.25	248624117.95	[1491, 4180]	[8.946, 25.08]	[0, 0]	[0, 1]	[0, 1]	[0, 0]	0	0	0	2398289
LD39571366.las	248621900.99	248624107.03	[1385, 4175]	[8.31, 25.05]	[0, 0]	[0, 1]	[0, 1]	[0, 0]	0	0	0	2282499
LD39571369.las	248621912.24	248624096.30	[1258, 4168]	[7.548, 25.008]	[0, 0]	[0, 1]	[0, 1]	[0, 0]	0	0	0	2632746
LD39571372.las	248621924.56	248624085.05	[1108, 4169]	[6.648, 25.014]	[0, 0]	[0, 1]	[0, 1]	[0, 0]	0	0	0	2232828
LD39571375.las	248621936.24	248624073.66	[974, 4170]	[5.844, 25.02]	[0, 0]	[0, 1]	[0, 1]	[0, 0]	0	0	0	1754567
LD39571378.las	248621946.92	248624062.74	[886, 4167]	[5.316, 25.002]	[0, 0]	[0, 1]	[0, 1]	[0, 0]	0	0	0	1596647
LD39571381.las	248621958.15	248624052.33	[773, 4166]	[4.638, 24.996]	[0, 0]	[0, 1]	[0, 1]	[0, 0]	0	0	0	1501507
LD39571384.las	248621969.45	248624041.62	[652, 4171]	[3.912, 25.026]	[0, 0]	[0, 1]	[0, 1]	[0, 0]	0	0	0	1453751
LD39571387.las	248621981.42	248624030.49	[510, 4167]	[3.06, 25.002]	[0, 0]	[0, 1]	[0, 1]	[0, 0]	0	0	0	1383561
LD39571390.las	248621992.84	248624019.56	[373, 4174]	[2.238, 25.044]	[0, 0]	[0, 1]	[0, 1]	[0, 0]	0	0	0	1226363
LD39571393.las	248622005.05	248624008.75	[316, 4168]	[1.896, 25.008]	[0, 0]	[0, 1]	[0, 1]	[0, 0]	0	0	0	1151952
LD39571396.las	248622016.91	248623997.25	[308, 4167]	[1.848, 25.002]	[0, 0]	[0, 1]	[0, 1]	[0, 0]	0	0	0	1006641
LD39571399.las	248622027.51	248623986.00	[325, 4167]	[1.95, 25.002]	[0, 0]	[0, 1]	[0, 1]	[0, 0]	0	0	0	848343
LD39571402.las	248622040.01	248623975.43	[303, 4167]	[1.818, 25.002]	[0, 0]	[0, 1]	[0, 1]	[0, 0]	0	0	0	735658
LD39571405.las	248622051.22	248623964.93	[274, 4166]	[1.644, 24.996]	[0, 0]	[0, 1]	[0, 1]	[0, 0]	0	0	0	638422
LD39571408.las	248622062.90	248623953.89	[256, 4168]	[1.536, 25.008]	[0, 0]	[0, 1]	[0, 1]	[0, 0]	0	0	0	479575
LD39571411.las	248622074.55	248623942.59	[260, 4174]	[1.56, 25.044]	[0, 0]	[0, 1]	[0, 1]	[0, 0]	0	0	0	159290
LD39571414.las	248622086.74	248623931.77	[263, 4160]	[1.578, 24.96]	[0, 0]	[0, 1]	[0, 0]	[0, 0]	0	0	0	42
LD39571417.las	248622098.64	248622111.38	[279, 2481]	[1.674, 14.886]	[0, 0]	[0, 1]	[0, 0]	[0, 0]	0	0	0	0

DPH-1.3 Report on ASPRS LAS File Format (Tiled Data) - Informational - continued

File	GPS Time min	GPS Time max	Extended Scan Angle	Scan Angle Rank	Scanner Channel	Scan Direction	Edge of Flight Line	User Data	Counts for Synthetic	Key-points	Withheld	Overlap
LD39571420.las	248622110.60	248622122.63	[281, 2367]	[1.686, 14.202]	[0, 0]	[0, 1]	[0, 0]	[0, 0]	0	0	0	0
LD39571423.las	248622121.87	248622133.87	[250, 2239]	[1.5, 13.434]	[0, 0]	[0, 1]	[0, 0]	[0, 0]	0	0	0	0
LD39571426.las	248622133.16	248622145.63	[241, 2116]	[1.446, 12.696]	[0, 0]	[0, 1]	[0, 0]	[0, 0]	0	0	0	0
LD39571429.las	248622144.97	248622157.23	[243, 2005]	[1.458, 12.03]	[0, 0]	[0, 1]	[0, 0]	[0, 0]	0	0	0	0
LD39571432.las	248622156.68	248622169.00	[255, 1897]	[1.53, 11.382]	[0, 0]	[0, 1]	[0, 0]	[0, 0]	0	0	0	0
LD39571435.las	248622168.41	248622181.32	[255, 1768]	[1.53, 10.608]	[0, 0]	[0, 1]	[0, 0]	[0, 0]	0	0	0	0
LD39571438.las	248622180.70	248622193.04	[224, 1632]	[1.344, 9.792]	[0, 0]	[0, 1]	[0, 0]	[0, 0]	0	0	0	0
LD39571441.las	248622192.57	248622205.00	[231, 1505]	[1.386, 9.03]	[0, 0]	[0, 1]	[0, 0]	[0, 0]	0	0	0	0
LD39571444.las	248622204.56	248622217.19	[258, 1388]	[1.548, 8.328]	[0, 0]	[0, 1]	[0, 0]	[0, 0]	0	0	0	0
LD39571447.las	248622216.81	248622228.95	[232, 1277]	[1.392, 7.662]	[0, 0]	[0, 1]	[0, 0]	[0, 0]	0	0	0	0
LD39571450.las	248622228.62	248622240.47	[196, 1140]	[1.176, 6.84]	[0, 0]	[0, 1]	[0, 0]	[0, 0]	0	0	0	0
LD39571453.las	248622240.21	248622252.66	[198, 991]	[1.188, 5.946]	[0, 0]	[0, 1]	[0, 0]	[0, 0]	0	0	0	0
LD39571456.las	248622252.44	248622264.74	[204, 867]	[1.224, 5.202]	[0, 0]	[0, 1]	[0, 0]	[0, 0]	0	0	0	0
LD39571459.las	248622264.57	248622276.64	[180, 752]	[1.08, 4.512]	[0, 0]	[0, 1]	[0, 0]	[0, 0]	0	0	0	0
LD39571462.las	248622276.51	248622288.91	[189, 624]	[1.134, 3.744]	[0, 0]	[0, 1]	[0, 0]	[0, 0]	0	0	0	0
LD39571465.las	248622288.84	248622300.94	[213, 556]	[1.278, 3.336]	[0, 0]	[0, 1]	[0, 0]	[0, 0]	0	0	0	0
LD39571468.las	248622300.88	248622313.01	[167, 418]	[1.002, 2.508]	[0, 0]	[0, 1]	[0, 0]	[0, 0]	0	0	0	0
LD39571471.las	248622313.01	248622318.22	[164, 259]	[0.984, 1.554]	[0, 0]	[0, 1]	[0, 0]	[0, 0]	0	0	0	0
LD39601339.las	248621806.00	248621807.86	[401, 2478]	[2.406, 14.868]	[0, 0]	[0, 1]	[0, 0]	[0, 0]	0	0	0	0
LD39601342.las	248621807.14	248621819.92	[400, 2466]	[2.4, 14.796]	[0, 0]	[0, 1]	[0, 0]	[0, 0]	0	0	0	0
LD39601345.las	248621819.21	248621831.93	[415, 2352]	[2.49, 14.112]	[0, 0]	[0, 1]	[0, 0]	[0, 0]	0	0	0	0
LD39601348.las	248621831.31	248621843.72	[420, 2260]	[2.52, 13.56]	[0, 0]	[0, 1]	[0, 0]	[0, 0]	0	0	0	0
LD39601351.las	248621843.05	248621854.94	[379, 2142]	[2.274, 12.852]	[0, 0]	[0, 1]	[0, 0]	[0, 0]	0	0	0	0
LD39601354.las	248621854.33	248621866.04	[356, 1989]	[2.136, 11.934]	[0, 0]	[0, 1]	[0, 0]	[0, 0]	0	0	0	0
LD39601357.las	248621865.49	248621877.96	[328, 1864]	[1.968, 11.184]	[0, 0]	[0, 1]	[0, 0]	[0, 0]	0	0	0	0
LD39601360.las	248621877.51	248621889.24	[311, 1743]	[1.866, 10.458]	[0, 0]	[0, 1]	[0, 0]	[0, 0]	0	0	0	0
LD39601363.las	248621888.82	248621900.98	[316, 1623]	[1.896, 9.738]	[0, 0]	[0, 1]	[0, 0]	[0, 0]	0	0	0	0
LD39601366.las	248621900.56	248621912.24	[367, 1539]	[2.202, 9.234]	[0, 0]	[0, 1]	[0, 0]	[0, 0]	0	0	0	0
LD39601369.las	248621911.89	248621924.55	[369, 1434]	[2.214, 8.604]	[0, 0]	[0, 1]	[0, 0]	[0, 0]	0	0	0	0
LD39601372.las	248621924.16	248621936.24	[327, 1308]	[1.962, 7.848]	[0, 0]	[0, 1]	[0, 0]	[0, 0]	0	0	0	0
LD39601375.las	248621935.93	248621946.92	[307, 1155]	[1.842, 6.93]	[0, 0]	[0, 1]	[0, 0]	[0, 0]	0	0	0	0
LD39601378.las	248621946.70	248621958.14	[308, 1023]	[1.848, 6.138]	[0, 0]	[0, 1]	[0, 0]	[0, 0]	0	0	0	0
LD39601381.las	248621957.96	248621969.44	[341, 934]	[2.046, 5.604]	[0, 0]	[0, 1]	[0, 0]	[0, 0]	0	0	0	0
LD39601384.las	248621969.28	248621981.41	[357, 821]	[2.142, 4.926]	[0, 0]	[0, 1]	[0, 0]	[0, 0]	0	0	0	0
LD39601387.las	248621981.29	248621992.83	[328, 700]	[1.968, 4.2]	[0, 0]	[0, 1]	[0, 0]	[0, 0]	0	0	0	0
LD39601390.las	248621992.75	248622005.04	[306, 558]	[1.836, 3.348]	[0, 0]	[0, 1]	[0, 0]	[0, 0]	0	0	0	0
LD39601393.las	248622005.03	248622011.29	[311, 421]	[1.866, 2.526]	[0, 0]	[0, 1]	[0, 0]	[0, 0]	0	0	0	0

DPH-1.4 Report on Elevation by Class for Tiled Data

The purpose of this section is to show a table of the Minimum and Maximum elevation (Z) values by Class for each tiled file.

File	Class	Z Min	Z Max
LD35281498.las	1	4298.361	4380.434
	2	4298.289	4383.056
LD35281501.las	1	4301.993	4364.68
	2	4302.022	4364.752
LD35281582.las	2	4513.528	4516.251
LD35281585.las	1	4517.465	4557.789
	2	4515.887	4558.252
LD35281588.las	1	4506.271	4631.674
	2	4502.786	4631.211
LD35281591.las	1	4482.671	4577.53
	2	4478.59	4582.524
LD35281594.las	1	4482.652	4524.594
	2	4481.32	4533.144
LD35281597.las	1	4528.738	4573.147
	2	4523.784	4573.373
LD35281600.las	1	4570.801	4645.289
	2	4569.272	4644.341
LD35281603.las	1	4641.697	4759.702
	2	4641.08	4759.272
LD35281606.las	1	4747.33	4949.396
	2	4742.346	4927.907
	7	4914.459	4914.459
LD35281609.las	1	4879.882	4945.951
	2	4879.042	4946.719
LD35281612.las	1	4903.556	4943.156
	2	4901.729	4941.818
LD35311435.las	1	4528.144	4548.354
	2	4528.118	4548.314
LD35311438.las	1	4528.433	4567.734
	2	4528.456	4557.806
LD35311441.las			

DPH-1.4 Report on Elevation by Class for Tiled Data - continued

File	Class	Z Min	Z Max
	1	4528.423	4774.039
	2	4526.412	4557.389
	7	4381.514	4382.977
LD35311444.las	1	4528.541	4570.693
	2	4528.049	4559.535
	7	4362.524	4390.168
LD35311447.las	1	4534.65	4576.428
	2	4533.954	4565.545
	7	4385.992	4536.49
LD35311450.las	1	4536.996	4611.09
	2	4536.635	4568.885
	7	4534.686	4549.148
LD35311453.las	1	4502.652	4584.092
	2	4501.982	4567.379
LD35311456.las	1	4493.748	4555.529
	2	4493.226	4527.668
	7	4483.554	4492.304
LD35311459.las	1	4491.874	4540.696
	2	4492.291	4509.538
	7	4177.961	4490.227
LD35311462.las	1	4481.07	4541.06
	2	4479.551	4540.969
	7	4292.947	4498.282
LD35311465.las	1	4486.29	4547.215
	2	4483.449	4546.864
	7	4426.441	4494.158
LD35311468.las	1	4473.643	4551.782
	2	4473.652	4551.218
LD35311471.las	1	4460.388	4711.175
	2	4460.572	4528.009
	7	4144.145	4332.363
	18	4729.364	4821.893
LD35311474.las	1	4409.046	4514.656
	2	4408.003	4509.61
	7	4421.491	4433.023
LD35311477.las	1	4423.758	4534.699

DPH-1.4 Report on Elevation by Class for Tiled Data - continued

File	Class	Z Min	Z Max
	2	4421.202	4534.673
	7	4218.932	4275.516
LD35311480.las	1	4485.762	4581.29
	2	4485.001	4552.931
	7	4513.042	4513.042
LD35311483.las	1	4482.55	4555.066
	2	4480.874	4549.495
	7	4385.254	4515.598
LD35311486.las	1	4495.454	4555.139
	2	4495.263	4555.03
	7	4415.001	4497.619
LD35311489.las	1	4453.439	4550.116
	2	4453.082	4549.095
	7	4158.315	4411.878
LD35311492.las	1	4422.494	4492.78
	2	4422.78	4490.414
	7	4402.531	4430.854
LD35311495.las	1	4386.018	4504.771
	2	4385.788	4475.293
	7	4258.486	4436.543
LD35311498.las	1	4294.148	4463.935
	2	4290.185	4463.63
	7	4197.656	4407.872
LD35311501.las	1	4288.961	4368.613
	2	4287.924	4366.438
	7	4265.329	4334.06
LD35311504.las	1	4298.305	4367.695
	2	4296.09	4368.859
LD35311507.las	1	4304.171	4369.955
	2	4303.863	4372.426
	7	4314.565	4314.926
LD35311510.las	1	4319.998	4407.084
	2	4315.628	4408.617
LD35311513.las	1	4394.745	4429.279
	2	4390.93	4428.892
LD35311516.las			

DPH-1.4 Report on Elevation by Class for Tiled Data - continued

File	Class	Z Min	Z Max
	1	4358.817	4429.348
	2	4357.285	4429.427
	7	4269.037	4269.037
LD35311519.las	1	4368.233	4418.908
	2	4363.951	4416.212
LD35311522.las	1	4365.907	4417.455
	2	4367.294	4417.905
LD35311525.las	1	4370.385	4432.534
	2	4369.014	4429.135
LD35311528.las	1	4402.327	4435.667
	2	4403.964	4436.605
	7	4220.73	4220.73
	18	4759.587	4779.4
LD35311531.las	1	4418.285	4445.952
	2	4416.612	4445.916
LD35311534.las	1	4432.855	4464.656
	2	4432.845	4465.605
LD35311537.las	1	4438.338	4475.385
	2	4438.128	4484.223
LD35311540.las	1	4451.08	4497.432
	2	4450.539	4492.918
LD35311543.las	1	4439.784	4477.517
	2	4438.945	4477.311
	7	4215.07	4215.07
LD35311546.las	1	4436.91	4477.76
	2	4435.585	4477.511
LD35311549.las	1	4361.586	4464.722
	2	4362.363	4463.088
LD35311552.las	1	4361.395	4483.728
	2	4362.002	4484.345
LD35311555.las	1	4414.141	4486.572
	2	4413.617	4486.316
LD35311558.las	1	4376.776	4445.506
	2	4374.663	4440.943

DPH-1.4 Report on Elevation by Class for Tiled Data - continued

File	Class	Z Min	Z Max
LD35311561.las	1	4386.038	4476.49
	2	4378.111	4476.234
LD35311564.las	1	4405.372	4479.279
	2	4404.102	4479.086
LD35311567.las	1	4422.718	4509.43
	2	4421.678	4493.479
LD35311570.las	1	4442.809	4522.009
	2	4441.697	4490.477
LD35311573.las	1	4404.506	4484.276
	2	4403.823	4486.047
LD35311576.las	1	4427.294	4642.953
	2	4424.771	4643.029
	7	4522.76	4626.628
LD35311579.las	1	4458.042	4560.066
	2	4456.835	4554.079
	7	4527.058	4527.058
LD35311582.las	1	4485.418	4564.174
	2	4484.122	4564.076
LD35311585.las	1	4440.103	4578.541
	2	4438.698	4578.852
LD35311588.las	1	4459.784	4624.089
	2	4455.572	4629.167
LD35311591.las	1	4449.929	4622.904
	2	4449.309	4623.413
	7	4338.387	4455.044
LD35311594.las	1	4458.757	4516.362
	2	4457.947	4524.824
LD35311597.las	1	4511.992	4672.773
	2	4512.219	4580.791
	7	4151.419	4151.419
	18	4860.728	4860.728
LD35311600.las	1	4546.051	4645.834
	2	4544.66	4644.259
	7	4595.637	4605.46
LD35311603.las			

DPH-1.4 Report on Elevation by Class for Tiled Data - continued

File	Class	Z Min	Z Max
	1	4599.495	4769.374
	2	4597.087	4767.356
	7	4737.32	4737.32
LD35311606.las	1	4691.733	4930.843
	2	4689.489	4932.339
	7	4694.892	4899.977
LD35311609.las	1	4844.003	4984.042
	2	4843.324	4940.469
	7	4838.606	4896.083
LD35311612.las	1	4865.263	4960.193
	2	4861.089	4940.942
	7	4905.738	4920.758
LD35341435.las	1	4533.908	4548.662
	2	4526.907	4551.139
LD35341438.las	1	4513.288	4558.567
	2	4512.812	4558.741
	7	4318.672	4323.981
LD35341441.las	1	4499.948	4714.315
	2	4498.534	4551.303
LD35341444.las	1	4491.067	4544.824
	2	4490.316	4536.284
LD35341447.las	1	4503.534	4550.828
	2	4501.585	4548.58
LD35341450.las	1	4515.877	4564.755
	2	4513.954	4555.683
	7	4370.326	4370.326
LD35341453.las	1	4490.624	4560.211
	2	4485.486	4539.236
LD35341456.las	1	4480.523	4552.15
	2	4479.082	4520.769
LD35341459.las	1	4466.359	4524.594
	2	4464.538	4518.718
LD35341462.las	1	4463.679	4590.952
	2	4461.799	4532.803
LD35341465.las			

DPH-1.4 Report on Elevation by Class for Tiled Data - continued

File	Class	Z Min	Z Max
	1	4487.045	4593.469
	2	4483.633	4578.278
LD35341468.las	1	4478.708	4557.169
	2	4476.687	4557.996
LD35341471.las	1	4472.78	4556.589
	2	4469.131	4541.93
LD35341474.las	1	4407.708	4527.107
	2	4404.243	4527.616
LD35341477.las	1	4390.536	4516.727
	2	4389.056	4520.808
LD35341480.las	1	4411.871	4535.926
	2	4411.002	4536.352
LD35341483.las	1	4412.77	4549.049
	2	4411.008	4550.352
LD35341486.las	1	4448.469	4550.404
	2	4446.691	4550.965
LD35341489.las	1	4449.013	4542.12
	2	4448.292	4541.572
LD35341492.las	1	4439.515	4486.021
	2	4439.043	4466.159
	7	4242.921	4242.921
LD35341495.las	1	4380.237	4489.692
	2	4376.241	4458.757
	7	4316.727	4318.754
LD35341498.las	1	4285.664	4430.559
	2	4285.231	4431.933
	7	4304.352	4304.352
LD35341501.las	1	4276.612	4465.877
	2	4276.868	4364.926
	7	4301.773	4317.488
LD35341504.las	1	4291.113	4365.631
	2	4289.637	4367.039
LD35341507.las	1	4355.205	4388.899
	2	4352.554	4378.892

DPH-1.4 Report on Elevation by Class for Tiled Data - continued

File	Class	Z Min	Z Max
	7	4330.982	4346.494
LD35341510.las	1	4368.384	4414.194
	2	4363.308	4417.071
LD35341513.las	1	4330.628	4417.301
	2	4330.67	4423.407
	7	4356.947	4356.947
LD35341516.las	1	4332.951	4396.645
	2	4332.974	4393.515
	7	4353.915	4353.915
LD35341519.las	1	4382.898	4410.014
	2	4368.062	4410.346
LD35341522.las	1	4348.978	4406.451
	2	4348.836	4409.04
LD35341525.las	1	4377.472	4428.905
	2	4375.1	4425.644
	7	4212.475	4379.876
LD35341528.las	1	4393.672	4427.655
	2	4393.17	4438.059
	7	4383.912	4383.912
LD35341531.las	1	4404.305	4490.805
	2	4404.299	4436.671
LD35341534.las	1	4409.509	4456.382
	2	4409.496	4458.774
	7	4416.389	4416.389
LD35341537.las	1	4411.704	4474.253
	2	4411.497	4481.766
	7	4331.599	4422.219
LD35341540.las	1	4427.77	4495.732
	2	4427.599	4496.103
	7	4416.028	4422.429
LD35341543.las	1	4423.518	4486.782
	2	4422.803	4477.632
	7	4429.716	4434.109
LD35341546.las	1	4370.677	4591.507
	2	4370.756	4463.908

DPH-1.4 Report on Elevation by Class for Tiled Data - continued

File	Class	Z Min	Z Max
	7	4201.255	4414.073
	18	4611.005	4611.005
LD35341549.las	1	4346.717	4448.219
	2	4346.497	4449.387
	7	4242.921	4247.062
	18	4741.129	4741.129
LD35341552.las	1	4351.674	4461.654
	2	4351.504	4460.237
	7	4381.691	4381.691
LD35341555.las	1	4411.107	4488.072
	2	4410.792	4479.925
	7	4251.143	4438.223
LD35341558.las	1	4350.972	4468.088
	2	4351.245	4464.207
	7	4401.333	4435.319
LD35341561.las	1	4357.16	4512.156
	2	4356.947	4460.995
	7	3772.637	4280.9
LD35341564.las	1	4381.999	4454.666
	2	4381.838	4438.151
	7	4400.034	4412.967
LD35341567.las	1	4374.256	4459.489
	2	4374.411	4459.617
	7	4380.106	4403
LD35341570.las	1	4380.848	4538.925
	2	4380.841	4459.355
	7	4421.34	4421.34
LD35341573.las	1	4398.515	4482.708
	2	4398.016	4474.397
	7	4288.676	4431.428
LD35341576.las	1	4429.847	4636.05
	2	4429.847	4635.699
	7	4272.639	4538.6
LD35341579.las	1	4442.813	4679.649
	2	4442.626	4532.799
	7	4419.932	4455.582
	18	4687.852	4755.263

DPH-1.4 Report on Elevation by Class for Tiled Data - continued

File	Class	Z Min	Z Max
LD35341582.las	1	4408.866	4572.294
	2	4408.584	4541.336
	7	4148.086	4447.793
LD35341585.las	1	4389.227	4494.62
	2	4389.319	4495.112
	7	4272.885	4417.809
	18	4679.8	4760.013
LD35341588.las	1	4437.327	4606.149
	2	4437.33	4606.3
	7	4307.193	4569.315
LD35341591.las	1	4424.906	4605.152
	2	4424.696	4592.993
	7	4382.967	4505.834
	18	4674.636	4760.66
LD35341594.las	1	4464.857	4717.363
	2	4463.534	4537.035
	7	4332.888	4489.981
LD35341597.las	1	4495.05	4547.744
	2	4494.207	4554.039
	7	4255.211	4257.449
LD35341600.las	1	4515.063	4615.801
	2	4512.803	4617.123
	7	4296.839	4549.187
	18	4754.744	4836.693
LD35341603.las	1	4566.828	4752.113
	2	4563.259	4752.139
	7	4369.407	4728.15
LD35341606.las	1	4645.335	4993.153
	2	4643.872	4904.82
	7	4715.594	4889.114
LD35341609.las	1	4785.233	5050.603
	2	4780.948	4905.85
	7	4573.226	4887.362
LD35341612.las	1	4822.832	5034.304
	2	4819.16	4879.465
	7	4502.186	4844.659
LD35371435.las	1	4545.663	4545.663

DPH-1.4 Report on Elevation by Class for Tiled Data - continued

File	Class	Z Min	Z Max
	2	4538.318	4550.936
LD35371438.las	1	4478.318	4553.38
	2	4478.324	4554.361
	7	4502.78	4502.78
LD35371441.las	1	4460.719	4526.408
	2	4464.827	4518.219
	7	4452.34	4481.448
LD35371444.las	1	4475.749	4553.77
	2	4475.834	4513.702
	7	4224.139	4291.789
LD35371447.las	1	4488.905	4566.336
	2	4488.974	4555.394
	7	4243.594	4513.948
LD35371450.las	1	4499.341	4556.008
	2	4499.391	4555.076
	7	4234.28	4311.566
LD35371453.las	1	4464.128	4536.576
	2	4464.371	4525.975
	7	4260.877	4266.53
	9	4464.214	4466.044
	18	4789.823	4831.034
	20	4464.427	4465.549
LD35371456.las	1	4451.238	4527.179
	2	4449.952	4501.001
	7	4271.95	4280.887
LD35371459.las	1	4453.659	4604.482
	2	4453.823	4517.776
	7	4449.128	4449.128
LD35371462.las	1	4459.994	4570.595
	2	4463.764	4570.575
	7	4218.204	4490.214
LD35371465.las	1	4477.055	4574.003
	2	4472.708	4573.961
	7	4498.531	4498.531
LD35371468.las	1	4432.058	4561.234
	2	4429.286	4529.397
	7	4472.534	4482.829

DPH-1.4 Report on Elevation by Class for Tiled Data - continued

File	Class	Z Min	Z Max
LD35371471.las	1	4412.675	4573.337
	2	4412.57	4504.965
	7	4353.174	4457.652
LD35371474.las	1	4368.932	4505.857
	2	4366.904	4494.893
	7	4036.554	4418.492
LD35371477.las	1	4369.496	4476.431
	2	4368.029	4476.241
	7	4138.253	4429.21
LD35371480.las	1	4367.924	4476.011
	2	4367.997	4470.667
	7	4212.216	4262.446
	9	4367.882	4368.679
	20	4367.685	4371.084
LD35371483.las	1	4395.204	4470.634
	2	4395.247	4466.07
	7	4372.18	4400.818
LD35371486.las	1	4442.406	4507.406
	2	4442.485	4475.034
	7	4288.768	4433.607
LD35371489.las	1	4427.163	4487.727
	2	4423.321	4471.605
	7	4433.069	4440.749
	18	4735.512	4800.647
LD35371492.las	1	4418.416	4501.392
	2	4416.595	4457.859
	7	4312.501	4376.891
LD35371495.las	1	4392.596	4480.752
	2	4392.265	4451.805
	7	4409.473	4415.779
LD35371498.las	1	4329.65	4431.714
	2	4329.637	4430.854
	7	4117.429	4403.744
LD35371501.las	1	4274.345	4510.526
	2	4274.617	4377.278
	7	4030.484	4357.865
LD35371504.las	1	4269.903	4376.645

DPH-1.4 Report on Elevation by Class for Tiled Data - continued

File	Class	Z Min	Z Max
	2	4269.88	4359.365
	7	4261.219	4320.346
LD35371507.las	1	4345.293	4383.551
	2	4344.995	4383.62
	7	4317.367	4354.604
LD35371510.las	1	4350.162	4408.817
	2	4349.601	4396.468
	7	4326.291	4374.781
LD35371513.las	1	4318.39	4404.063
	2	4316.14	4382.058
	7	4291.881	4339.945
LD35371516.las	1	4326.589	4403.023
	2	4325.956	4395.49
	7	4286.609	4367.111
LD35371519.las	1	4335.749	4422.698
	2	4330.572	4400.664
	7	4339.358	4375.674
LD35371522.las	1	4343.351	4398.285
	2	4343.357	4398.571
	7	4354.046	4354.046
LD35371525.las	1	4378.101	4418.203
	2	4377.99	4422.091
	7	4274.316	4278.128
LD35371528.las	1	4392.363	4426.235
	2	4391.701	4427.878
	7	4269.161	4271.57
LD35371531.las	1	4400.247	4420.726
	2	4400.211	4430.037
LD35371534.las	1	4400.162	4481.349
	2	4400.067	4461.369
	7	4206.77	4383.922
LD35371537.las	1	4400.729	4455.165
	2	4400.585	4466.162
	7	4337.957	4339.437
LD35371540.las	1	4416.294	4577.927
	2	4416.428	4470.923

DPH-1.4 Report on Elevation by Class for Tiled Data - continued

File	Class	Z Min	Z Max
	7	4413.767	4413.767
LD35371543.las	1	4409.696	4480.441
	2	4409.709	4477.114
	7	4057.056	4358.056
LD35371546.las	1	4385.788	4487.573
	2	4385.529	4485.913
	7	4376.477	4398.361
LD35371549.las	1	4339.43	4462.347
	2	4332.721	4462.504
	7	4144.447	4144.447
LD35371552.las	1	4341.865	4462.681
	2	4340.697	4462.038
	7	4335.572	4339.115
LD35371555.las	1	4388.426	4495.086
	2	4389.306	4485.749
	7	4334.742	4397.412
LD35371558.las	1	4340.552	4448.452
	2	4339.607	4445.021
LD35371561.las	1	4335.208	4441.205
	2	4334.427	4436.992
	7	4271.573	4272.997
LD35371564.las	1	4355.815	4446.651
	2	4353.574	4441.445
	7	4179.08	4401.418
LD35371567.las	1	4362.521	4436.025
	2	4358.426	4435.565
	7	4058.932	4119.355
LD35371570.las	1	4400.743	4469.607
	2	4402.58	4451.789
	7	4368.676	4415.345
LD35371573.las	1	4404.663	4460.037
	2	4403.183	4460.788
	7	4393.863	4394.929
LD35371576.las	1	4416.077	4622.045
	2	4416.343	4622.104
	7	4135.91	4593.567

DPH-1.4 Report on Elevation by Class for Tiled Data - continued

File	Class	Z Min	Z Max
LD35371579.las	1	4376.327	4638.134
	2	4371.231	4629.518
	7	4293.413	4607.957
	9	4416.776	4418.977
	18	4801.624	4838.681
LD35371582.las	1	4361.553	4485.755
	2	4357.76	4485.985
	7	4302.508	4342.084
LD35371585.las	1	4373.974	4521.412
	2	4371.077	4521.415
LD35371588.las	1	4408.928	4602.081
	2	4398.535	4583.311
LD35371591.las	1	4405.743	4576.592
	2	4401.825	4573.442
LD35371594.las	1	4454.561	4488.223
	2	4453.249	4494.794
LD35371597.las	1	4469.184	4512.511
	2	4465.083	4513.121
LD35371600.las	1	4478.082	4561.356
	2	4476.881	4563.754
LD35371603.las	1	4527.094	4649.351
	2	4525.319	4649.922
LD35371606.las	1	4586.651	4820.971
	2	4584.761	4831.253
	7	4605.096	4735.289
LD35371609.las	1	4675.995	4891.391
	2	4675.516	4893.36
	7	4700.027	4871.207
	18	4964.088	4964.242
LD35371612.las	1	4799.479	4840.437
	2	4795.88	4853.097
	7	4794.636	4819.646
LD35401438.las	1	4450.801	4526.579
	2	4448.108	4509.932
	7	4164.972	4450.572

DPH-1.4 Report on Elevation by Class for Tiled Data - continued

File	Class	Z Min	Z Max
LD35401441.las	1	4447.111	4531.024
	2	4446.258	4494.154
	7	4281.825	4443.754
LD35401444.las	1	4465.523	4527.757
	2	4464.62	4523.705
	7	4283.902	4302.344
LD35401447.las	1	4501.53	4555.385
	2	4494.299	4541.927
	7	4266.471	4316.048
LD35401450.las	1	4492.635	4564.643
	2	4492.813	4542.635
	7	4347.947	4505.89
LD35401453.las	1	4462.704	4543.18
	2	4459.21	4522.957
LD35401456.las	1	4441.595	4486.438
	2	4438.577	4487.071
LD35401459.las	1	4456.074	4515.099
	2	4447.288	4517.432
LD35401462.las	1	4455.145	4552.973
	2	4454.092	4551.723
LD35401465.las	1	4449.24	4514.062
	2	4443.577	4551.159
LD35401468.las	1	4408.039	4479.42
	2	4407.455	4472.681
LD35401471.las	1	4374.361	4651.72
	2	4371.851	4476.126
LD35401474.las	1	4334.936	4432.032
	2	4333.344	4451.976
LD35401477.las	1	4336.386	4450.204
	2	4334.23	4453.357
LD35401480.las	1	4334.594	4440.739
	2	4332.193	4442.33
	9	4367.931	4368.485
	20	4367.77	4369.814
LD35401483.las			

DPH-1.4 Report on Elevation by Class for Tiled Data - continued

File	Class	Z Min	Z Max
	1	4400.096	4466.021
	2	4401.097	4466.884
LD35401486.las	1	4428.594	4461.438
	2	4421.874	4462.714
LD35401489.las	1	4404.027	4461.674
	2	4397.285	4450.89
LD35401492.las	1	4381.697	4434.663
	2	4380.582	4432.439
LD35401495.las	1	4387.783	4472.993
	2	4380.903	4440.405
LD35401498.las	1	4285.037	4418.82
	2	4280.244	4421.221
LD35401501.las	1	4261.133	4354.404
	2	4260.602	4365.729
LD35401504.las	1	4268.423	4345.168
	2	4267.738	4345.697
LD35401507.las	1	4285.543	4374.456
	2	4284.827	4358.193
LD35401510.las	1	4289.985	4355.205
	2	4289.027	4357.294
	7	4255.553	4281.497
LD35401513.las	1	4301.691	4360.707
	2	4300.779	4364.916
LD35401516.las	1	4318.646	4368.456
	2	4317.468	4369.329
	7	4319.092	4334.463
LD35401519.las	1	4335.766	4392.983
	2	4329.155	4386.471
	7	4321.11	4336.704
LD35401522.las	1	4358.932	4402.114
	2	4356.218	4403.311
	7	4367.308	4367.308
LD35401525.las	1	4387.166	4423.81
	2	4385.188	4422.035

DPH-1.4 Report on Elevation by Class for Tiled Data - continued

File	Class	Z Min	Z Max
	7	4188.502	4381.756
LD35401528.las	1	4390.805	4434.955
	2	4390.89	4434.791
LD35401531.las	1	4403.111	4482.475
	2	4404.719	4465.9
	7	4252.849	4253.801
LD35401534.las	1	4410.385	4471.234
	2	4410.424	4465.26
	7	4448.013	4448.013
LD35401537.las	1	4428.183	4455.864
	2	4427.888	4463.675
	7	4257.557	4301.779
LD35401540.las	1	4437.383	4488.511
	2	4436.356	4475.221
LD35401543.las	1	4420.687	4476.251
	2	4420.71	4474.469
LD35401546.las	1	4354.788	4475.424
	2	4352.062	4473.984
LD35401549.las	1	4320.408	4422.245
	2	4320.441	4422.091
	7	4157.718	4318.312
LD35401552.las	1	4344.903	4630.253
	2	4338.738	4438.843
	7	4091.875	4121.137
	18	4638.505	4688.882
LD35401555.las	1	4395.362	4447.183
	2	4391.911	4446.349
	7	4185.198	4188.443
LD35401558.las	1	4327.823	4443.99
	2	4327.626	4447.839
	7	4062.423	4068.837
LD35401561.las	1	4314.821	4423.525
	2	4314.696	4419.092
	7	4296.241	4352.544
LD35401564.las	1	4325.457	4429.824

DPH-1.4 Report on Elevation by Class for Tiled Data - continued

File	Class	Z Min	Z Max
	2	4325.605	4418.823
	7	4209.03	4238.072
LD35401567.las	1	4368.538	4458.108
	2	4358.023	4415.372
	7	4350.68	4377.442
LD35401570.las	1	4369.962	4472.288
	2	4374.437	4435.129
	7	4352.406	4371.153
LD35401573.las	1	4392.452	4448.065
	2	4391.976	4448.21
	7	4272.288	4277.167
LD35401576.las	1	4423.049	4578.219
	2	4422.708	4568.495
	7	4235.27	4257.301
LD35401579.las	1	4350.884	4496.723
	2	4350.415	4495.831
	7	4379.227	4403.564
	18	4679.174	4716.024
LD35401582.las	1	4331.048	4374.073
	2	4331.11	4382.481
	7	4312.022	4327.34
LD35401585.las	1	4350.05	4579.479
	2	4348.125	4579.741
	7	4134.87	4569.338
LD35401588.las	1	4371.481	4619.709
	2	4371.35	4565.342
	7	4333.013	4466.884
LD35401591.las	1	4387.432	4481.215
	2	4387.665	4480.923
	7	4422.622	4442.012
LD35401594.las	1	4404.653	4476.294
	2	4404.663	4476.225
	7	3819.891	4427.278
LD35401597.las	1	4418.469	4556.188
	2	4418.124	4500.654
	7	4423.518	4423.518
LD35401600.las			

DPH-1.4 Report on Elevation by Class for Tiled Data - continued

File	Class	Z Min	Z Max
	1	4456.504	4724.446
	2	4456.422	4525.329
	7	4334.25	4336.645
	18	4733.472	4733.472
LD35401603.las	1	4511.116	4609.761
	2	4510.959	4607.77
	7	4222.954	4542.232
LD35401606.las	1	4582.225	4968.674
	2	4582.12	4793.839
	7	4417.091	4749.177
	18	4863.96	4972.812
LD35401609.las	1	4673.685	4949.636
	2	4672.317	4844.659
	7	4324.089	4794.846
LD35401612.las	1	4771.06	4838.872
	2	4770.181	4835.627
	7	4765.391	4778.704
LD35431438.las	1	4436.021	4500.962
	2	4436.09	4484.784
	7	4402.314	4435.034
LD35431441.las	1	4436.914	4522.76
	2	4436.723	4506.356
	7	4425.532	4471.566
	9	4436.707	4438.229
	20	4436.707	4437.649
LD35431444.las	1	4462.888	4535.703
	2	4462.307	4531.792
	7	4270.064	4322.724
LD35431447.las	1	4481.504	4538.902
	2	4481.615	4534.19
	7	4335.296	4478.003
LD35431450.las	1	4439.952	4504.384
	2	4439.509	4509.207
	7	4427.596	4427.596
LD35431453.las	1	4413.039	4582.97
	2	4413.115	4498.836
	7	3480.38	4167.282
	18	4730.686	4730.686

DPH-1.4 Report on Elevation by Class for Tiled Data - continued

File	Class	Z Min	Z Max
LD35431456.las	1	4412.934	4471.677
	2	4412.796	4468.82
LD35431459.las	1	4417.494	4538.702
	2	4417.307	4483.019
	7	4146.248	4436.267
LD35431462.las	1	4430.329	4503.836
	2	4430.273	4504.404
LD35431465.las	1	4455.326	4506.956
	2	4455.424	4504.151
	7	4224.132	4319.125
LD35431468.las	1	4448.826	4634.485
	2	4435.28	4493.039
	7	4343.088	4450.395
LD35431471.las	1	4371.297	4475.401
	2	4371.392	4462.534
	18	4682.468	4682.468
LD35431474.las	1	4308.456	4460.877
	2	4308.358	4445.011
	7	4145.733	4345.086
LD35431477.las	1	4291.327	4407.75
	2	4291.35	4404.47
	7	3856.616	4358.446
LD35431480.las	1	4288.518	4475.549
	2	4288.072	4413.567
	7	4233.243	4236.235
LD35431483.las	1	4299.473	4423.275
	2	4298.253	4425.076
	7	4187.347	4191.868
LD35431486.las	1	4359.394	4438.213
	2	4357.38	4435.103
	7	4294.693	4297.862
LD35431489.las	1	4374.037	4431.261
	2	4372.836	4432.019
	7	4365.385	4383.728
LD35431492.las	1	4335.093	4419.063
	2	4333.781	4408.065

DPH-1.4 Report on Elevation by Class for Tiled Data - continued

File	Class	Z Min	Z Max
	7	4312.288	4384.601
LD35431495.las	1	4368.413	4439.237
	2	4367.57	4416.29
	7	4305.411	4402.934
LD35431498.las	1	4252.728	4398.541
	2	4254.965	4398.515
	7	4021.76	4305.634
	18	4628.823	4712.435
LD35431501.las	1	4258.984	4335.273
	2	4258.427	4328.492
	7	3997.213	4297.501
LD35431504.las	1	4266.98	4355.493
	2	4266.461	4336.855
	7	4162.019	4315.336
LD35431507.las	1	4271.353	4373.63
	2	4271.556	4388.344
	7	4079.191	4268.016
LD35431510.las	1	4288.987	4394.634
	2	4287.57	4394.092
	7	4276.671	4325.129
LD35431513.las	1	4311.802	4409.378
	2	4311.861	4410.762
	7	4202.18	4342.823
LD35431516.las	1	4351.136	4420.87
	2	4345.503	4423.968
	7	4292.098	4351.294
LD35431519.las	1	4355.349	4416.618
	2	4354.197	4418.561
	7	4352.173	4361.622
LD35431522.las	1	4361.533	4520.034
	2	4361.566	4426.3
	7	4356.336	4356.336
LD35431525.las	1	4374.171	4423.016
	2	4373.085	4423.039
	7	4149.04	4378.187
LD35431528.las	1	4389.509	4433.128

DPH-1.4 Report on Elevation by Class for Tiled Data - continued

File	Class	Z Min	Z Max
	2	4388.469	4433.065
	7	4229.827	4232.121
LD35431531.las	1	4397.147	4438.984
	2	4394.939	4437.747
LD35431534.las	1	4404.998	4444.738
	2	4402.973	4450.995
	7	4211.553	4406.29
LD35431537.las	1	4421.044	4468.255
	2	4421.064	4471.402
	7	4205.989	4219.437
LD35431540.las	1	4438.479	4646.726
	2	4438.367	4477.248
	7	4438.846	4448.784
LD35431543.las	1	4391.825	4487.898
	2	4387.695	4485.713
	7	4452.967	4452.967
LD35431546.las	1	4336.697	4521.73
	2	4334.821	4487.74
	7	4422.97	4422.97
LD35431549.las	1	4303.184	4394.358
	2	4299.286	4394.155
	7	4201.543	4315.064
LD35431552.las	1	4334.689	4418.639
	2	4329.322	4418.928
	7	4152.223	4260.949
LD35431555.las	1	4378.81	4425.27
	2	4369.837	4423.318
	7	4229.693	4393.564
LD35431558.las	1	4303.01	4421.953
	2	4302.075	4418.649
	7	4155.303	4391.199
LD35431561.las	1	4296.921	4381.806
	2	4296.586	4368.764
	7	4014.365	4345.067
LD35431564.las	1	4317.823	4405.496
	2	4318.928	4405.316

DPH-1.4 Report on Elevation by Class for Tiled Data - continued

File	Class	Z Min	Z Max
	7	4190.369	4241.182
LD35431567.las	1	4353.321	4396.737
	2	4352.521	4397.196
LD35431570.las	1	4367.203	4443.577
	2	4361.054	4419.348
	7	4127.967	4134.454
LD35431573.las	1	4394.758	4467.616
	2	4394.217	4468.334
	7	4202.679	4391.855
LD35431576.las	1	4365.316	4490.217
	2	4361.966	4469.857
	7	4250.73	4253.663
LD35431579.las	1	4315.772	4422.632
	2	4314.768	4423.026
	7	4100.149	4304.106
LD35431582.las	1	4316.31	4367.38
	2	4314.844	4360.096
	7	4186.757	4320.129
LD35431585.las	1	4325.415	4571.014
	2	4323.453	4566.868
	7	4251.848	4545.719
LD35431588.las	1	4337.77	4493.771
	2	4337.921	4493.892
	7	4279.132	4283.4
LD35431591.las	1	4365.018	4468.721
	2	4359.43	4468.682
	7	4419.092	4419.092
LD35431594.las	1	4385.457	4447.301
	2	4383.672	4449.056
LD35431597.las	1	4431.796	4540.772
	2	4431.655	4489.932
	7	4305.874	4443.902
LD35431600.las	1	4462.891	4526.064
	2	4463.111	4525.572
	7	4263.879	4265.507
LD35431603.las			

DPH-1.4 Report on Elevation by Class for Tiled Data - continued

File	Class	Z Min	Z Max
	1	4515.814	4642.629
	2	4512.629	4647.802
	7	4606.871	4606.871
LD35431606.las	1	4605.171	5050.19
	2	4602.104	4836.831
	7	4319.604	4812.418
	18	5051.174	5106.46
LD35431609.las	1	4728.176	5041.483
	2	4725.145	4844.111
	7	4761.788	4827.707
	18	5023.996	5079.055
LD35431612.las	1	4753.777	4810.571
	2	4753.678	4790.889
	7	4742.441	4770.44
LD35461438.las	1	4449.338	4502.455
	2	4449.286	4502.678
LD35461441.las	1	4460.513	4569.669
	2	4460.381	4505.421
	7	4200.366	4378.243
	18	4774.557	4774.557
LD35461444.las	1	4480.795	4531.165
	2	4480.303	4513.121
LD35461447.las	1	4439.161	4517.57
	2	4439.62	4508.085
	7	4282.127	4284.142
LD35461450.las	1	4396.674	4708.924
	2	4390.91	4484.505
	7	4227.337	4229.234
	18	4713.216	4755.322
LD35461453.las	1	4394.082	4459.03
	2	4391.002	4445.926
	7	4214.736	4393.472
LD35461456.las	1	4407.353	4473.702
	2	4403.498	4474.427
	7	4228.686	4448.305
LD35461459.las	1	4413.023	4524.876
	2	4414.361	4527.196

DPH-1.4 Report on Elevation by Class for Tiled Data - continued

File	Class	Z Min	Z Max
LD35461462.las	1	4429.597	4502.212
	2	4429.63	4501.261
	7	4253.053	4254.532
LD35461465.las	1	4448.406	4511.234
	2	4449.259	4498.994
LD35461468.las	1	4422.015	4569.427
	2	4420.418	4495.496
	7	4327.895	4372.905
LD35461471.las	1	4377.668	4457.399
	2	4377.452	4449.115
LD35461474.las	1	4314.302	4452.911
	2	4314.739	4431.54
	7	4363.886	4366.75
LD35461477.las	1	4284.706	4412.058
	2	4284.145	4415.368
	7	4091.563	4323.784
LD35461480.las	1	4259.532	4374.184
	2	4258.768	4373.049
LD35461483.las	1	4250.283	4379.594
	2	4249.709	4379.863
	7	4309.863	4309.863
LD35461486.las	1	4275.959	4395.014
	2	4266.612	4387.714
LD35461489.las	1	4329.365	4398.984
	2	4327.747	4387.773
	7	4257.993	4257.993
LD35461492.las	1	4296.291	4378.426
	2	4292.8	4378.813
LD35461495.las	1	4302.859	4407.029
	2	4301.753	4380.451
LD35461498.las	1	4252.245	4360.283
	2	4251.648	4371.543
LD35461501.las	1	4245.014	4312.472
	2	4244.552	4312.701
	17	4256.314	4257.659

DPH-1.4 Report on Elevation by Class for Tiled Data - continued

File	Class	Z Min	Z Max
LD35461504.las	1	4257.249	4342.183
	2	4255.661	4339.368
LD35461507.las	1	4295.385	4387.869
	2	4294.083	4387.914
LD35461510.las	1	4359.568	4442.839
	2	4358.554	4458.124
LD35461513.las	1	4366.405	4498.721
	2	4365.739	4500.171
LD35461516.las	1	4412.376	4509.945
	2	4405.923	4511.533
LD35461519.las	1	4396.845	4499.341
	2	4393.042	4487.324
LD35461522.las	1	4374.942	4428.853
	2	4373.41	4428.82
LD35461525.las	1	4372.836	4427.606
	2	4372.685	4405.506
LD35461528.las	1	4385.542	4419.132
	2	4384.85	4418.036
	7	4058.899	4058.899
LD35461531.las	1	4402.659	4463.636
	2	4394.63	4462.822
	7	4121.593	4157.216
LD35461534.las	1	4415.929	4491.533
	2	4406.143	4495.545
LD35461537.las	1	4434.269	4499.761
	2	4433.708	4499.637
LD35461540.las	1	4458.698	4520.463
	2	4457.38	4513.567
	7	4498.334	4498.446
LD35461543.las	1	4390.595	4532.881
	2	4388.095	4514.079
LD35461546.las	1	4330.648	4439.253
	2	4328.843	4443.823
LD35461549.las			

DPH-1.4 Report on Elevation by Class for Tiled Data - continued

File	Class	Z Min	Z Max
	1	4286.199	4392.278
	2	4285.835	4393.889
	7	3992.292	4084.382
LD35461552.las	1	4299.296	4404.328
	2	4297.196	4404.273
LD35461555.las	1	4332.632	4417.688
	2	4332.308	4414.197
	7	4321.861	4340.306
LD35461558.las	1	4285.133	4394.283
	2	4285.1	4395.168
LD35461561.las	1	4294.365	4355.369
	2	4293.948	4353.695
	7	4293.984	4293.984
LD35461564.las	1	4325.296	4383.095
	2	4324.821	4383.033
LD35461567.las	1	4340.149	4410.119
	2	4339.558	4410.168
LD35461570.las	1	4354.785	4451.044
	2	4354.224	4434.506
	7	4381.914	4381.914
LD35461573.las	1	4358.951	4454.069
	2	4358.974	4453.925
	7	4399.397	4399.397
	18	4666.257	4748.977
LD35461576.las	1	4327.117	4446.143
	2	4327.252	4448.954
LD35461579.las	1	4301.55	4354.489
	2	4303.686	4361.986
	7	4281.776	4303.81
LD35461582.las	1	4303.485	4340.769
	2	4303.59	4326.428
	7	4161.885	4302.081
LD35461585.las	1	4310.339	4403.338
	2	4310.254	4400.569
	7	4088.735	4330.697
LD35461588.las			

DPH-1.4 Report on Elevation by Class for Tiled Data - continued

File	Class	Z Min	Z Max
	1	4330.549	4467.688
	2	4332.754	4467.763
	7	4119.076	4355.677
LD35461591.las	1	4379.342	4473.282
	2	4377.321	4480.254
	7	4155.589	4177.793
LD35461594.las	1	4392.012	4451.021
	2	4388.42	4450.641
	7	4148.427	4415.355
LD35461597.las	1	4430.526	4481.94
	2	4430.155	4474.499
	7	4245.769	4432.199
LD35461600.las	1	4464.164	4541.963
	2	4464.125	4528.813
	7	4243.728	4309.289
LD35461603.las	1	4514.404	4781.49
	2	4511.441	4721.562
	7	4431.215	4704.879
LD35461606.las	1	4588.498	4832.549
	2	4588.642	4835.269
	7	4590.106	4718.045
	18	4973.819	4973.819
LD35461609.las	1	4715.706	4853.914
	2	4715.863	4840.584
	7	4620.312	4808.291
	18	5051.657	5146.824
LD35461612.las	1	4758.212	4873.655
	2	4758.209	4831.598
	7	4607.337	4772.333
LD35491438.las	1	4444.401	4501.959
	2	4444.46	4473.009
	7	4221.169	4233.141
LD35491441.las	1	4443.84	4498.557
	2	4451.737	4488.2
LD35491444.las	1	4453.462	4676.812
	2	4453.525	4492.261
	7	4243.679	4245.743

DPH-1.4 Report on Elevation by Class for Tiled Data - continued

File	Class	Z Min	Z Max
LD35491447.las	1	4420.723	4482.754
	2	4420.736	4487.081
	7	4183.066	4440.788
LD35491450.las	1	4371.333	4442.34
	2	4371.586	4439.709
	7	4215.736	4217.213
LD35491453.las	1	4369.827	4458.246
	2	4371.353	4436.937
	7	4200.375	4393.505
LD35491456.las	1	4402.002	4493.216
	2	4400.782	4495.313
	7	4196.101	4434.653
LD35491459.las	1	4442.973	4671.513
	2	4443.065	4512.694
	7	4462.77	4462.77
LD35491462.las	1	4423.361	4494.778
	2	4423.364	4494.384
LD35491465.las	1	4434.122	4463.885
	2	4433.767	4460.772
	7	4308.269	4331.241
LD35491468.las	1	4407.281	4457.481
	2	4407.367	4456.733
	7	4223.348	4402.298
LD35491471.las	1	4361.31	4429.099
	2	4361.192	4424.41
	7	4052.771	4393.518
LD35491474.las	1	4302.964	4421.743
	2	4302.944	4407.987
LD35491477.las	1	4317.016	4428.203
	2	4317.088	4428.869
	7	4316.396	4326.707
LD35491480.las	1	4268.203	4406.464
	2	4258.574	4406.996
	7	4315.342	4367.255
LD35491483.las	1	4224.194	4333.712
	2	4224.063	4333.728

DPH-1.4 Report on Elevation by Class for Tiled Data - continued

File	Class	Z Min	Z Max
	7	3957.512	4295.874
LD35491486.las	1	4228.433	4349.932
	2	4227.669	4350.995
	7	4209.201	4293.85
LD35491489.las	1	4266.451	4378.928
	2	4266.842	4366.956
	7	4155.087	4283.338
LD35491492.las	1	4215.72	4327.616
	2	4216.908	4340.464
	7	4203.335	4258.013
LD35491495.las	1	4219.266	4338.978
	2	4218.958	4311.199
	7	4215.864	4215.864
LD35491498.las	1	4240.913	4312.924
	2	4240.651	4310.323
	7	4199.893	4279.549
LD35491501.las	1	4236.704	4319.263
	2	4236.822	4319.224
	7	4194.191	4276.629
LD35491504.las	1	4270.585	4459.561
	2	4270.136	4363.613
	7	4068.988	4291.701
LD35491507.las	1	4324.44	4469.709
	2	4324.47	4406.153
	7	4327.669	4349.355
LD35491510.las	1	4359.909	4445.372
	2	4360.014	4459.046
	7	4218.066	4219.713
LD35491513.las	1	4400.004	4512.835
	2	4395.26	4501.356
	7	4248.955	4445.093
LD35491516.las	1	4434.282	4509.122
	2	4428.741	4511.293
	7	4267.131	4316.481
LD35491519.las	1	4397.944	4476.31
	2	4404.456	4478.58

DPH-1.4 Report on Elevation by Class for Tiled Data - continued

File	Class	Z Min	Z Max
	7	4382.399	4428.889
LD35491522.las	1	4396.244	4432.895
	2	4394.837	4432.957
	7	4389.476	4389.476
	18	4673.144	4749.082
LD35491525.las	1	4385.021	4428.406
	2	4384.755	4416.76
	7	4151.127	4157.705
LD35491528.las	1	4386.143	4481.779
	2	4386.313	4449.958
	7	4155.907	4271.78
LD35491531.las	1	4411.353	4480.208
	2	4410.979	4477.235
LD35491534.las	1	4408.843	4480.818
	2	4407.796	4480.562
	7	4294.791	4297.058
LD35491537.las	1	4423.147	4492.33
	2	4422.98	4491.008
LD35491540.las	1	4442.471	4523.623
	2	4440.257	4512.589
	7	4201.639	4208.318
LD35491543.las	1	4382.55	4522.448
	2	4380.723	4521.215
LD35491546.las	1	4352.944	4438.836
	2	4345.808	4438.751
	7	4155.996	4160.7
LD35491549.las	1	4278.495	4465.729
	2	4278.44	4399.456
	7	4265.756	4344.424
	18	4610.447	4628.495
LD35491552.las	1	4276.169	4379.489
	2	4273.801	4379.378
LD35491555.las	1	4283.272	4378.236
	2	4279.732	4375.208
	7	4130.139	4353.476
LD35491558.las			

DPH-1.4 Report on Elevation by Class for Tiled Data - continued

File	Class	Z Min	Z Max
	1	4270.713	4475.9
	2	4269.88	4352.806
	7	4152.019	4298.751
	18	4567.264	4649.456
LD35491561.las	1	4296.589	4370.497
	2	4295.589	4370.392
	7	4337.38	4337.38
	18	4621.457	4703.442
LD35491564.las	1	4328.315	4407.006
	2	4324.785	4393.249
	7	4194.703	4199.526
LD35491567.las	1	4353.649	4471.317
	2	4333.787	4415.181
	7	4245.867	4248.223
LD35491570.las	1	4321.865	4444.355
	2	4318.426	4427.101
	7	4220.589	4370.447
LD35491573.las	1	4336.002	4420.073
	2	4310.644	4420.844
	7	4366.809	4371.268
LD35491576.las	1	4305.529	4361.747
	2	4303.463	4359.214
	7	4280.441	4321.576
LD35491579.las	1	4295.989	4326.688
	2	4295.044	4327.193
	7	3987.426	4289.135
LD35491582.las	1	4293.085	4318.049
	2	4291.209	4313.735
	7	4283.961	4293.039
LD35491585.las	1	4300.972	4345.618
	2	4293.942	4336.284
LD35491588.las	1	4311.156	4390.995
	2	4308.741	4391.412
LD35491591.las	1	4322.504	4477.96
	2	4321.812	4459.25
LD35491594.las	1	4356.707	4467.672

DPH-1.4 Report on Elevation by Class for Tiled Data - continued

File	Class	Z Min	Z Max
	2	4353.38	4458.072
	7	4111.235	4429.25
LD35491597.las	1	4412.344	4475.07
	2	4400.27	4465.808
	7	4313.361	4315.884
LD35491600.las	1	4447.58	4528.672
	2	4445.651	4522.281
	7	4298.653	4302.793
LD35491603.las	1	4498.679	4700.995
	2	4495.916	4700.972
	7	4545.709	4597.904
LD35491606.las	1	4582.904	5024.281
	2	4582.868	4814.334
	7	4270.257	4798.672
	18	5021.345	5056.483
LD35491609.las	1	4723.252	4912.421
	2	4722.986	4867.625
	7	4465.372	4814.777
	18	5061.906	5134.783
LD35491612.las	1	4761.637	4951.434
	2	4751.831	4832.238
	7	4761.693	4802.992
LD35521438.las	1	4417.813	4458.108
	2	4414.007	4458.167
	7	4408.984	4426.271
LD35521441.las	1	4424.876	4488.37
	2	4419.374	4457.626
	7	4305.129	4436.858
LD35521444.las	1	4435.408	4466.815
	2	4423.83	4466.858
	7	4301.642	4430.473
LD35521447.las	1	4391.402	4475.811
	2	4373.794	4463.856
	7	4320.972	4365.67
LD35521450.las	1	4360.185	4424.899
	2	4348.485	4424.909
	7	3884.313	3887.177

DPH-1.4 Report on Elevation by Class for Tiled Data - continued

File	Class	Z Min	Z Max
LD35521453.las	1	4349.67	4429.046
	2	4348.646	4405.693
LD35521456.las	1	4394.319	4489.42
	2	4383.279	4468.679
LD35521459.las	1	4385.355	4474.338
	2	4383.243	4469.555
LD35521462.las	1	4403.689	4461.769
	2	4401.372	4456.835
	7	4303.387	4410.188
LD35521465.las	1	4434.476	4498.452
	2	4433.938	4460.362
	7	4310.008	4442.153
LD35521468.las	1	4413.708	4469.338
	2	4413.741	4458.193
	7	4319.207	4410.145
LD35521471.las	1	4342.944	4457.675
	2	4342.99	4442.708
	7	4054.851	4372.229
LD35521474.las	1	4296.993	4439.151
	2	4295.871	4441.54
	7	4270.083	4295.372
LD35521477.las	1	4257.403	4424.168
	2	4253.686	4425.29
	7	4007.695	4285.799
LD35521480.las	1	4231.901	4362.219
	2	4231.219	4362.13
	7	4078.607	4307.416
LD35521483.las	1	4206.931	4323.968
	2	4206.819	4323.935
LD35521486.las	1	4209.591	4401.514
	2	4206.822	4306.54
	7	4238.466	4251.399
	17	4228.161	4230.697
LD35521489.las	1	4212.823	4316.579
	2	4211.596	4295.31
	7	4199.434	4259.69

DPH-1.4 Report on Elevation by Class for Tiled Data - continued

File	Class	Z Min	Z Max
LD35521492.las	1	4208.702	4278.509
	2	4208.591	4274.45
	7	3940.222	4000.005
LD35521495.las	1	4225.139	4311.071
	2	4225.329	4290.224
	7	4215.3	4215.3
LD35521498.las	1	4230.425	4301.405
	2	4229.893	4318.023
LD35521501.las	1	4236.757	4356.149
	2	4235.51	4358.079
	7	3935.944	4220.743
LD35521504.las	1	4259.752	4364.712
	2	4258.039	4372.8
LD35521507.las	1	4293.489	4411.894
	2	4290.644	4414.292
LD35521510.las	1	4321.458	4456.336
	2	4316.405	4462.927
LD35521513.las	1	4371.235	4474.079
	2	4370.861	4480.66
LD35521516.las	1	4430.697	4479.266
	2	4428.387	4481.126
LD35521519.las	1	4424.561	4523.541
	2	4416.855	4497.524
LD35521522.las	1	4407.714	4479.538
	2	4407.193	4474.296
LD35521525.las	1	4409.689	4457.078
	2	4405.969	4452.553
LD35521528.las	1	4388.751	4461.956
	2	4386.409	4462.304
LD35521531.las	1	4375.106	4445.411
	2	4374.545	4443.462
LD35521534.las	1	4389.099	4453.741
	2	4389.374	4456.72
LD35521537.las			

DPH-1.4 Report on Elevation by Class for Tiled Data - continued

File	Class	Z Min	Z Max
	1	4427.898	4492.675
	2	4424.519	4485.667
LD35521540.las	1	4418.505	4513.751
	2	4414.735	4493.144
LD35521543.las	1	4366.579	4464.433
	2	4359.155	4485.5
LD35521546.las	1	4305.388	4383.443
	2	4303.558	4385.428
LD35521549.las	1	4262.606	4360.303
	2	4260.743	4345.687
LD35521552.las	1	4269.604	4357.078
	2	4263.889	4352.908
LD35521555.las	1	4253.072	4353.462
	2	4251.871	4349.601
LD35521558.las	1	4267.843	4340.5
	2	4266.56	4348.371
	7	4278.262	4278.262
LD35521561.las	1	4312.488	4386.107
	2	4299.234	4371.399
LD35521564.las	1	4349.007	4405.06
	2	4336.044	4396.451
	7	4112.416	4112.754
LD35521567.las	1	4303.574	4413.436
	2	4303.276	4397.327
	7	4169.253	4172.472
LD35521570.las	1	4283.325	4336.999
	2	4283.397	4333.663
	7	4135.579	4138.387
LD35521573.las	1	4265.064	4343.827
	2	4265.113	4335.529
	7	4071.393	4075.625
LD35521576.las	1	4267.252	4326.025
	2	4267.354	4313.138
	7	4092.141	4094.391
LD35521579.las			

DPH-1.4 Report on Elevation by Class for Tiled Data - continued

File	Class	Z Min	Z Max
	1	4279.729	4320.615
	2	4279.634	4309.758
	7	4276.294	4276.294
LD35521582.las	1	4279.388	4514.62
	2	4279.401	4295.428
	7	3582.079	4272.508
	18	4519.227	4577.809
LD35521585.las	1	4276.005	4335.651
	2	4275.9	4309.02
	7	4049.116	4292.688
LD35521588.las	1	4294.204	4538.849
	2	4294.181	4323.912
	7	4036.518	4042.899
	18	4540.388	4540.388
LD35521591.las	1	4306.724	4367.97
	2	4306.865	4356.812
LD35521594.las	1	4342.688	4498.003
	2	4337.816	4443.282
LD35521597.las	1	4387.928	4571.71
	2	4383.997	4446.979
	7	4036.901	4302.232
LD35521600.las	1	4434.417	4517.678
	2	4432.927	4512.445
LD35521603.las	1	4503.187	4773.212
	2	4502.173	4774.692
	7	4232.029	4706.651
LD35521606.las	1	4595.89	5052.309
	2	4593.167	4831.152
	7	4461.969	4797.139
	18	5032.985	5181.722
LD35521609.las	1	4786.345	5028.661
	2	4786.322	4828.366
	7	4758.429	4795.574
	18	5027.414	5158.221
LD35521612.las	1	4773.127	4829.39
	2	4769.42	4826.811
	7	4786.214	4786.214

DPH-1.4 Report on Elevation by Class for Tiled Data - continued

File	Class	Z Min	Z Max
LD35551438.las	1	4371.395	4428.462
	2	4369.394	4428.541
LD35551441.las	1	4382.245	4476.011
	2	4378.38	4441.09
LD35551444.las	1	4370.293	4457.307
	2	4369.568	4454.276
	7	4093.191	4185.585
LD35551447.las	1	4325.296	4425.277
	2	4325.044	4423.718
	7	4069.241	4123.574
LD35551450.las	1	4325.126	4583.095
	2	4325.129	4406.353
LD35551453.las	1	4371.09	4608.78
	2	4351.071	4435.487
	7	4148.348	4306.382
	18	4680.122	4680.122
LD35551456.las	1	4379.611	4453.748
	2	4379.151	4428.361
	7	4116.189	4117.974
LD35551459.las	1	4381.185	4475.785
	2	4382.882	4465.352
	7	4172.413	4335.044
LD35551462.las	1	4414.932	4475.398
	2	4413.607	4465.752
	7	4099.962	4102.761
LD35551465.las	1	4366.865	4462.78
	2	4366.632	4455.181
	7	4091.17	4108.732
LD35551468.las	1	4362.783	4455.08
	2	4362.918	4454.565
	7	4293.426	4407.055
LD35551471.las	1	4349.942	4478.58
	2	4349.65	4457.606
	7	4086.288	4416.123
LD35551474.las	1	4419.135	4458.452
	2	4411.071	4453.679

DPH-1.4 Report on Elevation by Class for Tiled Data - continued

File	Class	Z Min	Z Max
	7	4190.385	4413.764
LD35551477.las	1	4269.545	4435.076
	2	4269.385	4425.503
	7	4114.818	4296.543
LD35551480.las	1	4214.454	4302.239
	2	4214.519	4310.687
	7	4199.224	4202.961
LD35551483.las	1	4188.916	4332.078
	2	4188.961	4260.851
	7	4187.436	4222.669
LD35551486.las	1	4194.762	4258.791
	2	4194.956	4258.512
	7	4100.1	4193.45
LD35551489.las	1	4202.052	4260.5
	2	4201.445	4249.765
	7	4112.577	4190.779
LD35551492.las	1	4208.328	4285.802
	2	4206.668	4277.124
	7	4234.706	4234.706
	18	4544.801	4544.801
LD35551495.las	1	4258.682	4342.668
	2	4257.58	4340.936
	7	3991.216	3997.548
LD35551498.las	1	4272.554	4375.651
	2	4271.235	4358.377
LD35551501.las	1	4303.253	4424.512
	2	4298.253	4424.473
	7	4037.453	4043.548
LD35551504.las	1	4280.51	4416.451
	2	4278.292	4393.41
	7	4129.887	4166.599
LD35551507.las	1	4315.109	4436.218
	2	4315.234	4427.576
	7	4123.653	4392.239
LD35551510.las	1	4362.337	4446.34
	2	4362.255	4446.448

DPH-1.4 Report on Elevation by Class for Tiled Data - continued

File	Class	Z Min	Z Max
	7	4199.125	4313.797
LD35551513.las	1	4403.101	4461.323
	2	4403.098	4449.965
LD35551516.las	1	4431.445	4477.747
	2	4429.227	4470.552
LD35551519.las	1	4436.641	4540.109
	2	4436.677	4488.147
LD35551522.las	1	4402.829	4527.832
	2	4402.632	4474.122
	7	4443.797	4449.217
LD35551525.las	1	4383.397	4468.954
	2	4383.17	4451.317
LD35551528.las	1	4335.254	4515.788
	2	4335.349	4436.011
LD35551531.las	1	4346.287	4431.966
	2	4346.366	4420.611
	7	4352.665	4393.764
LD35551534.las	1	4384.962	4563.282
	2	4384.256	4451.392
	7	4256.261	4383.331
LD35551537.las	1	4397.934	4467.097
	2	4395.795	4463.338
LD35551540.las	1	4358.584	4577.704
	2	4354.079	4472.875
	7	4095.595	4414.453
	18	4718.117	4740.696
LD35551543.las	1	4297.613	4421.061
	2	4295.185	4427.478
	7	4150.704	4352.357
LD35551546.las	1	4266.976	4362.645
	2	4264.545	4365.332
	7	3638.083	4319.929
LD35551549.las	1	4250.53	4353.22
	2	4250.3	4322.58
	7	3925.304	4282.321

DPH-1.4 Report on Elevation by Class for Tiled Data - continued

File	Class	Z Min	Z Max
	18	4574.256	4615.673
LD35551552.las	1	4246.793	4394.962
	2	4240.582	4333.964
	7	4264.23	4272.908
LD35551555.las	1	4240.185	4291.776
	2	4237.669	4292.052
	7	4228.358	4249.322
LD35551558.las	1	4270.087	4417.432
	2	4268.207	4342.649
	7	4030.218	4215.467
LD35551561.las	1	4308.535	4380.848
	2	4303.902	4371.264
	7	4061.222	4353.623
LD35551564.las	1	4311.363	4566.887
	2	4303.932	4370.913
	7	4042.498	4112.305
	18	4575.936	4634.974
LD35551567.las	1	4286.068	4376.435
	2	4285.346	4368.023
	7	4129.536	4310.736
LD35551570.las	1	4277.196	4318.269
	2	4276.907	4318.269
	7	4242.908	4281.74
	18	4522.596	4588.57
LD35551573.las	1	4258.942	4302.239
	2	4257.915	4299.506
	7	4226.652	4253.522
LD35551576.las	1	4259.834	4304.571
	2	4258.253	4304.194
	7	3976.714	4040.484
LD35551579.las	1	4274.834	4311.419
	2	4273.177	4300.313
	7	4256.127	4273.413
LD35551582.las	1	4263.023	4299.174
	2	4260.123	4289.585
	7	4223.656	4268.262
LD35551585.las			

DPH-1.4 Report on Elevation by Class for Tiled Data - continued

File	Class	Z Min	Z Max
	1	4266.261	4502.908
	2	4264.998	4294.811
	7	3962.718	4189.093
	18	4522.376	4563.754
LD35551588.las	1	4279.25	4329.699
	2	4275.989	4314.181
	7	4161.737	4294.604
LD35551591.las	1	4293.463	4400.877
	2	4291.898	4398.17
	7	4126.813	4323.269
LD35551594.las	1	4346.674	4417.202
	2	4342.636	4415.549
	7	4106.852	4379.161
LD35551597.las	1	4393.938	4492.307
	2	4393.84	4492.668
LD35551600.las	1	4440.158	4531.136
	2	4439.942	4531.992
	7	4193.817	4507.737
LD35551603.las	1	4511.487	4821.906
	2	4511.188	4815.246
	7	4364.945	4759.269
LD35551606.las	1	4617.652	5045.515
	2	4617.432	4823.117
	7	4491.92	4794.813
	18	5034.954	5165.019
LD35551609.las	1	4771.696	4924.961
	2	4773.485	4814.301
	7	4465.7	4774.026
	18	5043.838	5128.874
LD35551612.las	1	4770.958	4923.848
	2	4774.662	4826.03
	7	4503.026	4803.317
	18	5071.433	5075.4
LD35581438.las	1	4331.865	4553.718
	2	4329.371	4390.401
	7	4005.215	4339.299
LD35581441.las	1	4332.186	4539.387

DPH-1.4 Report on Elevation by Class for Tiled Data - continued

File	Class	Z Min	Z Max
	2	4330.126	4410.664
	7	4062.564	4337.862
LD35581444.las	1	4337.96	4418.515
	2	4337.288	4411.235
	7	4044.976	4378.902
LD35581447.las	1	4309.352	4558.58
	2	4307.757	4373
	7	4327.901	4352.596
LD35581450.las	1	4324.565	4581.641
	2	4324.627	4409.164
	7	4049.467	4381.215
LD35581453.las	1	4391.674	4575.942
	2	4382.373	4445.519
	7	4199.106	4433.682
LD35581456.las	1	4408.912	4453.456
	2	4408.912	4444.007
	7	4403.905	4414.525
LD35581459.las	1	4414.479	4480.5
	2	4414.525	4467.977
	7	4401.648	4412.291
LD35581462.las	1	4334.703	4469.171
	2	4333.512	4467.944
	7	4446.103	4446.103
LD35581465.las	1	4272.642	4483.449
	2	4266.727	4445.424
	7	4179.585	4182.164
LD35581468.las	1	4260.802	4447.606
	2	4260.431	4431.635
	7	4200.011	4377.17
LD35581471.las	1	4288.443	4446.113
	2	4284.601	4431.12
	18	4670.345	4733.534
LD35581474.las	1	4294.434	4441.392
	2	4286.96	4432.931
LD35581477.las	1	4207.4	4437.672
	2	4206.767	4420.654

DPH-1.4 Report on Elevation by Class for Tiled Data - continued

File	Class	Z Min	Z Max
	7	4405.765	4405.765
	18	4615.02	4615.02
LD35581480.las	1	4188.745	4276.812
	2	4188.42	4276.622
	7	4191.881	4219.936
LD35581483.las	1	4180.818	4258.039
	2	4179.851	4233.768
	7	4168.912	4187.006
	17	4196.094	4198.322
LD35581486.las	1	4192.413	4274.411
	2	4192.482	4259.677
	7	3912.328	4185.93
LD35581489.las	1	4208.689	4293.302
	2	4208.532	4277.085
	7	4241.655	4241.655
	9	4237.8	4238.617
	20	4237.882	4238.807
LD35581492.las	1	4248.476	4338.302
	2	4248.079	4348.036
	7	3937.922	4244.857
LD35581495.las	1	4277.278	4416.953
	2	4277.157	4402.964
LD35581498.las	1	4332.002	4430.332
	2	4331.743	4425.211
	7	4383.19	4396.454
LD35581501.las	1	4350.211	4429.401
	2	4349.886	4426.422
	7	4140.412	4145.841
LD35581504.las	1	4320.798	4535.545
	2	4320.556	4407.731
	7	4241.645	4243.545
LD35581507.las	1	4321.432	4422.665
	2	4321.346	4405.562
LD35581510.las	1	4382.327	4438.758
	2	4383.895	4424.401
	7	4204.821	4217.026
LD35581513.las			

DPH-1.4 Report on Elevation by Class for Tiled Data - continued

File	Class	Z Min	Z Max
	1	4400.516	4605.398
	2	4400.91	4435.756
	7	4256.107	4415.385
	18	4659.384	4704.482
LD35581516.las	1	4425.674	4469.299
	2	4423.876	4451.159
LD35581519.las	1	4433.662	4491.225
	2	4430.185	4487.068
	7	4244.365	4474.246
LD35581522.las	1	4400.68	4469.394
	2	4391.894	4484.443
	7	4241.527	4244.342
LD35581525.las	1	4337.823	4441.861
	2	4335.329	4413.429
LD35581528.las	1	4307.737	4395.132
	2	4305.441	4395.004
	7	4353.079	4353.079
LD35581531.las	1	4338.505	4468.899
	2	4332.495	4409.778
LD35581534.las	1	4351.373	4423.758
	2	4355.044	4418.462
LD35581537.las	1	4349.896	4435.46
	2	4349.187	4432.156
LD35581540.las	1	4310.808	4434.66
	2	4305.858	4431.366
LD35581543.las	1	4257.259	4367.987
	2	4254.129	4368.836
LD35581546.las	1	4237.665	4288.718
	2	4237.173	4295.241
LD35581549.las	1	4241.93	4323.403
	2	4242.574	4323.567
LD35581552.las	1	4229.26	4315.654
	2	4228.929	4319.447
	7	4157.531	4167.921
LD35581555.las			

DPH-1.4 Report on Elevation by Class for Tiled Data - continued

File	Class	Z Min	Z Max
	1	4240.566	4299.811
	2	4239.188	4300.041
LD35581558.las	1	4271.173	4334.332
	2	4266.064	4338.22
LD35581561.las	1	4288.594	4354.23
	2	4288.253	4362.331
LD35581564.las	1	4275.585	4384.853
	2	4274.329	4375.598
LD35581567.las	1	4284.417	4315.047
	2	4274.542	4320.05
LD35581570.las	1	4266.146	4307.258
	2	4265.434	4305.241
LD35581573.las	1	4242.885	4320.198
	2	4239.148	4297.692
LD35581576.las	1	4253.154	4296.589
	2	4248.292	4296.304
	7	3914.152	3972.594
LD35581579.las	1	4253.846	4279.968
	2	4253.007	4291.002
LD35581582.las	1	4252.633	4283.984
	2	4252.58	4293.689
	7	3915.963	3918.43
LD35581585.las	1	4260.257	4330.648
	2	4259.407	4330.415
	7	4194.03	4285.753
LD35581588.las	1	4283.072	4326.815
	2	4283.909	4318.987
	7	4191.34	4193.085
LD35581591.las	1	4299.785	4361.694
	2	4298.417	4354.411
	7	4290.231	4290.231
LD35581594.las	1	4330.579	4610.22
	2	4332.445	4429.899
	7	4358.538	4408.938
LD35581597.las			

DPH-1.4 Report on Elevation by Class for Tiled Data - continued

File	Class	Z Min	Z Max
	1	4408.315	4482.127
	2	4401.235	4473.236
	7	4130.146	4450.601
LD35581600.las	1	4461.382	4762.182
	2	4460.864	4762.064
	7	4310.323	4511.421
LD35581603.las	1	4524.332	5014.77
	2	4523.341	4801.021
	7	4464.236	4774.849
	18	5018.901	5137.119
LD35581606.las	1	4608.842	5025.521
	2	4606.29	4817.021
	7	4455.332	4785.128
	18	5025.131	5155.298
LD35581609.las	1	4768.852	4823.376
	2	4769.479	4801.568
	7	4757.786	4788.255
LD35581612.las	1	4744.662	4796.546
	2	4744.518	4795.22
	7	4741.408	4743.265
LD35611432.las	1	4295.231	4305.454
	2	4291.189	4305.926
LD35611435.las	1	4301.028	4305.536
	2	4297.596	4307.111
LD35611438.las	1	4299.778	4355.795
	2	4297.833	4345.493
LD35611441.las	1	4304.932	4360.88
	2	4302.301	4357.721
LD35611444.las	1	4312.459	4357.35
	2	4308.249	4355.359
	7	4311.281	4321.117
LD35611447.las	1	4286.711	4363.216
	2	4285.795	4338.712
LD35611450.las	1	4314.201	4371.878
	2	4311.035	4383.266
LD35611453.las			

DPH-1.4 Report on Elevation by Class for Tiled Data - continued

File	Class	Z Min	Z Max
	1	4341.888	4424.453
	2	4339.916	4422.035
LD35611456.las	1	4346.031	4438.935
	2	4345.392	4426.333
LD35611459.las	1	4384.059	4449.67
	2	4383.216	4446.179
LD35611462.las	1	4306.399	4450.454
	2	4304.89	4443.977
	7	4392.025	4408.19
LD35611465.las	1	4246.543	4397.721
	2	4244.463	4391.586
	7	4373.036	4373.036
LD35611468.las	1	4224.027	4358.836
	2	4224.194	4321.717
	7	3820.488	4106.783
LD35611471.las	1	4232.213	4337.662
	2	4224.473	4339.073
	7	4097.393	4120.864
	18	4524.683	4549.023
LD35611474.las	1	4194.063	4419.794
	2	4193.601	4412.642
	7	3793.68	4079.959
LD35611477.las	1	4167.282	4410.739
	2	4167.252	4410.454
	7	3847.538	4184.043
LD35611480.las	1	4174.437	4244.129
	2	4173.502	4244.598
	7	4048.991	4172.524
	9	4178.43	4179.454
	20	4178.368	4180.339
LD35611483.las	1	4178.085	4323.751
	2	4178.578	4321.842
	7	4114.149	4221.645
	9	4178.473	4179.516
	20	4178.532	4180.5
LD35611486.las	1	4233.4	4371.372
	2	4233.65	4363.443

DPH-1.4 Report on Elevation by Class for Tiled Data - continued

File	Class	Z Min	Z Max
LD35611489.las	1	4255.477	4397.829
	2	4256.33	4379.499
	7	4304.942	4319.178
LD35611492.las	1	4275.398	4412.695
	2	4267.757	4412.839
LD35611495.las	1	4309.48	4413.475
	2	4307.344	4413.364
	7	4341.008	4341.008
LD35611498.las	1	4368.223	4418.052
	2	4368.154	4416.999
	7	4378.016	4378.016
LD35611501.las	1	4345.152	4390.887
	2	4345.726	4393.098
	7	4323.184	4352.281
LD35611504.las	1	4350.073	4393.239
	2	4350.1	4390.713
LD35611507.las	1	4373.134	4442.245
	2	4370.237	4441.3
LD35611510.las	1	4384.883	4438.692
	2	4383.807	4438.705
	7	4240.497	4394.342
LD35611513.las	1	4398.541	4459.089
	2	4398.475	4431.973
	7	4135.031	4413.571
LD35611516.las	1	4404.571	4463.718
	2	4404.381	4464.617
	7	4194.319	4421.343
LD35611519.las	1	4410.08	4500.04
	2	4408.954	4488.269
LD35611522.las	1	4376.874	4433.331
	2	4375.923	4434.148
	7	4414.148	4414.148
LD35611525.las	1	4331.222	4393.466
	2	4331.179	4391.851
	7	4334.857	4344.125
LD35611528.las			

DPH-1.4 Report on Elevation by Class for Tiled Data - continued

File	Class	Z Min	Z Max
	1	4288.987	4382.951
	2	4289.23	4364.076
	7	4309.056	4339.899
LD35611531.las	1	4325.841	4376.369
	2	4325.926	4375.893
	7	4325.116	4325.116
LD35611534.las	1	4325.296	4383.823
	2	4325.346	4370.464
	7	4285.713	4287.777
LD35611537.las	1	4320.969	4358.764
	2	4320.969	4362.616
	7	4296.77	4315.848
LD35611540.las	1	4321.871	4396.399
	2	4321.586	4390.369
	7	4047.981	4352.422
LD35611543.las	1	4246.435	4373.308
	2	4246.606	4371.74
	7	3965.533	4336.668
LD35611546.las	1	4223.246	4286.734
	2	4225.326	4286.602
	7	4017.394	4234.91
LD35611549.las	1	4258.564	4417.573
	2	4255.802	4313.164
	7	3991.386	4278.988
LD35611552.las	1	4217.77	4387.652
	2	4217.918	4306.812
	7	4109.47	4276.648
LD35611555.las	1	4230.638	4322.272
	2	4230.083	4322.235
	7	4226.356	4267.872
LD35611558.las	1	4271.264	4332.442
	2	4270.697	4331.356
	7	4123.437	4291.917
LD35611561.las	1	4237.734	4342.107
	2	4237.206	4329.794
	7	4050.359	4258.899
	18	4522.238	4522.238

DPH-1.4 Report on Elevation by Class for Tiled Data - continued

File	Class	Z Min	Z Max
LD35611564.las	1	4234.936	4297.213
	2	4234.552	4299.624
	7	3971.419	4259.043
	18	4501.018	4583.534
LD35611567.las	1	4266.261	4487.589
	2	4266.169	4310.47
	7	3955.376	4273.325
	18	4515.568	4618.482
LD35611570.las	1	4248.515	4358.955
	2	4241.724	4317.478
	7	3672.745	4280.733
	18	4555.083	4631.805
LD35611573.las	1	4239.811	4276.1
	2	4238.476	4269.939
	7	4137.367	4140.241
LD35611576.las	1	4243.495	4298.554
	2	4243.358	4260.451
	7	4226.944	4234.893
LD35611579.las	1	4243.676	4280.736
	2	4243.112	4268.915
	7	3981.111	4204.027
LD35611582.las	1	4244.818	4299.211
	2	4243.089	4264.217
	7	4032.292	4236.625
	18	4556.474	4599.02
LD35611585.las	1	4253.364	4373.052
	2	4251.609	4365.677
	7	3992.121	4259.611
LD35611588.las	1	4300.89	4571.69
	2	4300.713	4413.945
	7	4039.716	4401.064
LD35611591.las	1	4317.954	4534.581
	2	4318.023	4368.436
	7	4173.965	4334.178
LD35611594.las	1	4353.836	4453.767
	2	4353.813	4424.594
	7	4007.131	4381.832
LD35611597.las			

DPH-1.4 Report on Elevation by Class for Tiled Data - continued

File	Class	Z Min	Z Max
	1	4398.502	4669.367
	2	4397.675	4488.941
	7	4158.64	4460.565
	18	4677.218	4720.023
LD35611600.las	1	4470.132	4998.796
	2	4472.462	4776.614
	7	4201.576	4753.498
	18	4998.71	5054.603
LD35611603.las	1	4654.308	5006.84
	2	4653.006	4788.826
	7	4463.784	4762.802
	18	4997.451	5112.07
LD35611606.las	1	4764.508	5027.998
	2	4761.244	4804.449
	7	4707.225	4761.808
	18	5028.573	5063.92
LD35611609.las	1	4761.047	5017.231
	2	4760.522	4803.127
	7	4443.931	4781.483
	18	5011.352	5112.693
LD35611612.las	1	4722.372	4904.954
	2	4719.915	4786.181
	7	4749.728	4749.728
	18	5017.093	5129.422
LD35641339.las	1	4319.214	4336.599
	2	4319.338	4336.231
LD35641342.las	1	4318.22	4390.88
	2	4317.744	4350.008
LD35641345.las	1	4314.919	4350.067
	2	4313.482	4349.758
	7	3993.952	4161.143
LD35641348.las	1	4310.237	4366.313
	2	4310.976	4347.754
	7	3991.386	3991.386
LD35641351.las	1	4301.327	4393.029
	2	4300.838	4346.199
	7	4173.446	4316.875
LD35641354.las			

DPH-1.4 Report on Elevation by Class for Tiled Data - continued

File	Class	Z Min	Z Max
	1	4297.826	4362.265
	2	4297.108	4361.655
	7	4135.953	4139.578
LD35641357.las	1	4292.557	4339.325
	2	4289.519	4339.548
	7	4114.864	4158.916
LD35641360.las	1	4284.024	4354.486
	2	4279.079	4354.414
	7	4165.973	4200.254
LD35641363.las	1	4245.221	4333.991
	2	4244.303	4333.266
	7	4253.085	4255.933
LD35641366.las	1	4200.352	4307.662
	2	4192.748	4307.606
LD35641369.las	1	4162.862	4246.278
	2	4159.109	4231.917
	7	3908.168	3967.876
	9	4158.555	4159.44
	17	4200.303	4202.912
	20	4158.778	4159.746
LD35641372.las	1	4143.991	4231.025
	2	4143.981	4206.583
	9	4147.308	4164.9
	20	4147.374	4165.553
LD35641375.las	1	4134.493	4221.481
	2	4134.706	4200.431
	7	3706.056	4158.505
LD35641378.las	1	4128.348	4205.169
	2	4128.122	4141.481
	7	3886.482	4124.775
LD35641381.las	1	4119.546	4205.221
	2	4124.549	4138.387
	7	4110.914	4119.834
LD35641384.las	1	4117.298	4192.121
	2	4120.202	4131.622
	7	4105.5	4105.5
LD35641387.las	1	4106.373	4165.221

DPH-1.4 Report on Elevation by Class for Tiled Data - continued

File	Class	Z Min	Z Max
	2	4106.334	4129.194
	7	4108.584	4110.458
	17	4117.78	4119.365
	18	4409.378	4476.362
LD35641390.las	1	4099.719	4155.231
	2	4099.897	4120.048
	7	4092.16	4093.971
	17	4110.244	4119.201
LD35641393.las	1	4095.005	4196.396
	2	4096.406	4110.599
	7	3839.382	4089.031
LD35641396.las	1	4092.584	4279.368
	2	4092.82	4133.371
	7	3904.106	4103.24
	9	4092.676	4097.971
	17	4101.678	4102.242
	20	4092.948	4099.28
LD35641399.las	1	4097.981	4173.827
	2	4098.036	4173.673
	7	4103.775	4113.568
LD35641402.las	1	4145.586	4209.985
	2	4145.471	4209.365
	7	3849.943	4186.271
LD35641405.las	1	4163.213	4252.783
	2	4163.21	4249.631
	7	4153.525	4200.854
LD35641408.las	1	4202.61	4292.8
	2	4202.452	4278.374
	7	3905.452	4242.275
LD35641411.las	1	4167.839	4278.869
	2	4168.003	4278.535
	7	3878.024	4236.947
LD35641414.las	1	4186.288	4325.611
	2	4186.284	4304.932
	7	4202.931	4264.69
	18	4553.934	4595.532
LD35641417.las	1	4275.034	4351.021
	2	4275.041	4312.291

DPH-1.4 Report on Elevation by Class for Tiled Data - continued

File	Class	Z Min	Z Max
	7	4228.978	4281.675
LD35641420.las	1	4278.466	4316.579
	2	4279.099	4310.562
	7	4014.355	4275.986
LD35641423.las	1	4282.006	4387.793
	2	4281.077	4314.614
LD35641426.las	1	4282.947	4343.43
	2	4284.168	4307.455
	7	4108.63	4276.556
LD35641429.las	1	4276.074	4301.547
	2	4277.862	4296.225
	7	3962.538	4270.169
LD35641432.las	1	4272.213	4329.621
	2	4277.905	4303.627
	7	3960.691	4273.909
LD35641435.las	1	4279.145	4313.023
	2	4279.982	4304.503
	7	3948.089	4275.375
LD35641438.las	1	4276.704	4378.279
	2	4283.456	4307.892
	7	4032.528	4279.293
	18	4560.949	4639.705
LD35641441.las	1	4293.571	4328.567
	2	4292.659	4324.086
	7	4092.193	4292.846
LD35641444.las	1	4291.74	4347.649
	2	4289.391	4327.347
	7	4009.759	4290.07
LD35641447.las	1	4273.108	4340.398
	2	4269.647	4325.559
	7	4061.996	4279.345
LD35641450.las	1	4287.573	4341.012
	2	4285.392	4341.619
	7	4097.006	4286.917
LD35641453.las	1	4302.655	4576.861
	2	4302.678	4362.462

DPH-1.4 Report on Elevation by Class for Tiled Data - continued

File	Class	Z Min	Z Max
	7	4063.417	4325.369
	18	4535.057	4635.742
LD35641456.las	1	4325.68	4598.111
	2	4324.69	4428.157
	7	4122.485	4375.684
LD35641459.las	1	4354.368	4449.384
	2	4351.845	4436.927
	7	4111.134	4410.401
LD35641462.las	1	4292.721	4557.009
	2	4292.797	4413.968
	7	4127.531	4316.72
	18	4558.495	4602.937
LD35641465.las	1	4249.309	4345.28
	2	4249.237	4317.222
	7	4100.763	4274.115
	17	4295.825	4297.265
LD35641468.las	1	4201.629	4491.497
	2	4202.757	4279.903
	7	4217.38	4217.38
	18	4500.408	4589.217
LD35641471.las	1	4176.15	4318.269
	2	4173.706	4246.212
	7	4164.605	4208.249
	18	4556.871	4566.707
LD35641474.las	1	4158.847	4242.163
	2	4158.696	4241.921
	7	4145.185	4189.191
	17	4180.3	4182.219
LD35641477.las	1	4158.67	4304.772
	2	4161.022	4220.402
	7	3830.632	4186.124
LD35641480.las	1	4179.906	4387.944
	2	4179.828	4384.945
	7	4177.751	4206.468
LD35641483.las	1	4237.597	4517.183
	2	4237.216	4450.047
	7	4347.062	4400.227
LD35641486.las			

DPH-1.4 Report on Elevation by Class for Tiled Data - continued

File	Class	Z Min	Z Max
	1	4300.352	4443.42
	2	4300.467	4447.156
	7	4142.885	4146.317
LD35641489.las	1	4325.254	4457.859
	2	4325.073	4437.59
	7	4075.563	4133.348
	18	4651.802	4755.745
LD35641492.las	1	4324.847	4459.591
	2	4321.625	4442.074
	7	4106.809	4374.299
LD35641495.las	1	4352.944	4610.066
	2	4352.977	4431.356
	7	4313.846	4313.846
LD35641498.las	1	4363.941	4412.029
	2	4363.905	4406.901
	7	4066.363	4152.023
LD35641501.las	1	4345.565	4392.701
	2	4345.756	4387.764
	7	4154.585	4361.028
	18	4631.779	4631.779
LD35641504.las	1	4353.361	4397.393
	2	4353.308	4397.37
LD35641507.las	1	4363.072	4585.558
	2	4362.045	4423.334
	7	4096.455	4410.181
LD35641510.las	1	4371.514	4430.487
	2	4371.002	4424.948
	7	4039.221	4044.893
LD35641513.las	1	4371.12	4579.951
	2	4370.287	4425.254
	7	4100.927	4315.772
LD35641516.las	1	4396.271	4463.456
	2	4394.742	4463.439
LD35641519.las	1	4375.936	4488.951
	2	4373.489	4471.481
	7	4102.885	4306.13
LD35641522.las			

DPH-1.4 Report on Elevation by Class for Tiled Data - continued

File	Class	Z Min	Z Max
	1	4330.333	4422.75
	2	4329.837	4422.95
	7	4208.092	4380.579
LD35641525.las	1	4300.152	4497.255
	2	4297.646	4377.665
	7	4036.96	4039.48
LD35641528.las	1	4254.906	4348.453
	2	4252.577	4348.397
	7	3963.801	3965.911
	18	4619.253	4637.648
LD35641531.las	1	4273.531	4358.407
	2	4264.053	4350.06
	7	4091.983	4325.467
LD35641534.las	1	4313.02	4364.896
	2	4310.064	4364.827
LD35641537.las	1	4252.298	4354.168
	2	4247.885	4347.16
	7	4060.136	4310.52
LD35641540.las	1	4297.488	4353.134
	2	4295.897	4353.22
LD35641543.las	1	4212.577	4349.644
	2	4205.851	4338.636
	7	3938.316	4322.176
LD35641546.las	1	4203.935	4259.555
	2	4200.907	4258.558
	7	4195.914	4198.564
LD35641549.las	1	4225.507	4290.316
	2	4226.265	4290.244
LD35641552.las	1	4203.292	4287.619
	2	4202.915	4287.646
LD35641555.las	1	4220.172	4314.099
	2	4219.89	4313.151
LD35641558.las	1	4252.931	4284.106
	2	4232.147	4299.142
LD35641561.las	1	4223.961	4478.636

DPH-1.4 Report on Elevation by Class for Tiled Data - continued

File	Class	Z Min	Z Max
	2	4223.4	4282.636
	7	4235.451	4235.451
LD35641564.las	1	4232.902	4294.181
	2	4231.33	4295.7
LD35641567.las	1	4246.415	4292.856
	2	4245.9	4298.971
LD35641570.las	1	4222.006	4289.299
	2	4221.038	4291.615
LD35641573.las	1	4222.364	4256.517
	2	4221.885	4255.014
	7	4104.67	4104.67
LD35641576.las	1	4229.247	4260.343
	2	4228.617	4252.747
	7	4151.626	4151.626
LD35641579.las	1	4233.6	4245.195
	2	4233.102	4245.451
	7	3911.675	3911.675
LD35641582.las	1	4238.302	4252.495
	2	4237.826	4253.801
LD35641585.las	1	4249.188	4366.222
	2	4247.954	4362.921
LD35641588.las	1	4304.201	4508.774
	2	4299.483	4505.335
	7	4350.516	4488.331
LD35641591.las	1	4361.96	4439.03
	2	4360.424	4438.6
LD35641594.las	1	4368.243	4430.985
	2	4367.025	4420.821
LD35641597.las	1	4397.294	4507.078
	2	4395.536	4498.718
LD35641600.las	1	4464.299	5002.611
	2	4461.671	4783.504
	7	4460.916	4758.724
	18	5001.516	5133.064
LD35641603.las			

DPH-1.4 Report on Elevation by Class for Tiled Data - continued

File	Class	Z Min	Z Max
	1	4743.885	5004.852
	2	4743.396	4780.095
	7	4408.252	4762.366
	18	4982.707	5129.16
LD35641606.las	1	4744.055	4781.883
	2	4743.55	4782.553
	7	4729.866	4761.641
LD35641609.las	1	4758.967	4938.255
	2	4761.936	4801.509
	7	4751.634	4775.21
LD35641612.las	1	4718.849	4793.937
	2	4715.762	4792.848
	7	4738.426	4767.34
LD35671339.las	1	4325.346	4348.518
	2	4325.313	4347.823
LD35671342.las	1	4319.959	4420.985
	2	4323.016	4367.216
	7	4118.968	4314.719
LD35671345.las	1	4034.27	4369.319
	2	4317.997	4369.01
	7	4301.891	4333.167
LD35671348.las	1	4313.971	4371.149
	2	4314.001	4361.228
	7	4074.759	4326.592
LD35671351.las	1	4313.184	4398.725
	2	4313.193	4359
	7	4082.771	4308.276
LD35671354.las	1	4332.275	4426.297
	2	4332.045	4368.026
	7	4141.855	4145.248
LD35671357.las	1	4320.113	4403.059
	2	4320.123	4404.729
	7	4137.078	4141.084
LD35671360.las	1	4324.466	4402.96
	2	4324.46	4403.16
	7	4318.013	4324.939
LD35671363.las			

DPH-1.4 Report on Elevation by Class for Tiled Data - continued

File	Class	Z Min	Z Max
	1	4282.826	4369.693
	2	4281.606	4369.233
	7	3996.475	4332.823
LD35671366.las	1	4218.899	4312.281
	2	4218.522	4312.144
	7	4107.6	4257.095
LD35671369.las	1	4182.666	4272.16
	2	4182.265	4272.032
	7	4202.449	4226.727
LD35671372.las	1	4163.945	4251.743
	2	4163.879	4241.36
	7	3920.917	4207.108
LD35671375.las	1	4131.777	4230.769
	2	4137.479	4206.317
	7	3853.526	4154.742
LD35671378.las	1	4125.093	4203.276
	2	4125.205	4164.191
	7	3868.824	4121.432
LD35671381.las	1	4123.374	4214.06
	2	4123.276	4138.463
	7	4042.745	4110.346
LD35671384.las	1	4117.101	4186.373
	2	4116.442	4129.011
	7	3777.227	4110.185
	18	4426.904	4468.091
LD35671387.las	1	4110.586	4293.892
	2	4107.275	4124.352
	7	3664.022	4110.33
LD35671390.las	1	4098.453	4165.53
	2	4098.565	4122.482
	7	3772.378	4093.909
	17	4116.53	4117.715
LD35671393.las	1	4090.609	4121.229
	2	4093.171	4116.16
	7	3762.647	4086.435
LD35671396.las	1	4086.373	4171.799
	2	4088.66	4105.517

DPH-1.4 Report on Elevation by Class for Tiled Data - continued

File	Class	Z Min	Z Max
	7	3839.143	3898.326
	9	4088.23	4098.378
	20	4088.387	4099.211
LD35671399.las	1	4091.298	4159.066
	2	4091.544	4158.857
	7	4130.976	4130.976
LD35671402.las	1	4091.868	4195.569
	2	4092.616	4194.122
	7	4020.858	4097.951
LD35671405.las	1	4157.902	4262.35
	2	4153.259	4261.553
	7	4062.882	4173.256
LD35671408.las	1	4139.562	4260.037
	2	4137.479	4260.169
	7	4178.617	4213.056
LD35671411.las	1	4149.729	4279.755
	2	4148.584	4259.65
	7	3947.915	4083.801
LD35671414.las	1	4212.413	4306.258
	2	4212.321	4306.094
	7	4135.74	4239.65
LD35671417.las	1	4258.479	4437.668
	2	4257.318	4304.978
	7	4169.618	4269.555
LD35671420.las	1	4266.537	4448.128
	2	4266.287	4309.168
	7	4267.623	4267.623
LD35671423.las	1	4268.801	4310.582
	2	4269.352	4296.451
	7	4244.03	4259.667
LD35671426.las	1	4270.333	4301.612
	2	4269.821	4298.472
LD35671429.las	1	4277.055	4304.729
	2	4276.747	4293.007
LD35671432.las	1	4271.648	4310.798
	2	4271.117	4285.06

DPH-1.4 Report on Elevation by Class for Tiled Data - continued

File	Class	Z Min	Z Max
LD35671435.las	1	4272.308	4323.558
	2	4270.49	4288.456
LD35671438.las	1	4271.415	4346.76
	2	4270.346	4307.879
LD35671441.las	1	4271.822	4320.762
	2	4271.412	4317.176
LD35671444.las	1	4273.702	4315.119
	2	4273.089	4312.288
LD35671447.las	1	4262.472	4317.764
	2	4257.948	4294.106
LD35671450.las	1	4258.358	4312.724
	2	4257.209	4316.015
LD35671453.las	1	4279.299	4328.161
	2	4277.918	4328.587
LD35671456.las	1	4281.668	4375.428
	2	4280.218	4376.363
LD35671459.las	1	4253.984	4371.464
	2	4253.643	4374.876
LD35671462.las	1	4256.399	4376.1
	2	4256.104	4376.71
LD35671465.las	1	4221.625	4302.993
	2	4220.982	4304.709
LD35671468.las	1	4145.494	4250.372
	2	4145.044	4254.312
LD35671471.las	1	4146.452	4220.244
	2	4145.599	4220.585
LD35671474.las	1	4153.561	4225.717
	2	4152.685	4197.088
	7	3908.506	4076.642
	17	4180.156	4182.239
LD35671477.las	1	4172.925	4250.133
	2	4168.085	4252.738
LD35671480.las	1	4212.341	4322.436

DPH-1.4 Report on Elevation by Class for Tiled Data - continued

File	Class	Z Min	Z Max
	2	4210.562	4321.081
LD35671483.las	1	4271.77	4463.882
	2	4271.061	4464.43
LD35671486.las	1	4402.37	4472.468
	2	4400.775	4472.931
	7	4267.449	4271.907
LD35671489.las	1	4405.195	4626.349
	2	4404.263	4458.361
	7	4156.379	4436.034
	9	4422.937	4423.676
	18	4723.042	4772.579
	20	4423.18	4423.771
LD35671492.las	1	4419.65	4473.78
	2	4420.992	4454.84
LD35671495.las	1	4406.75	4462.891
	2	4405.578	4446.891
	7	4132.206	4133.87
LD35671498.las	1	4382.737	4414.952
	2	4380.844	4415.414
LD35671501.las	1	4354.332	4468.124
	2	4354.466	4390.464
LD35671504.las	1	4331.98	4381.189
	2	4331.878	4369.178
LD35671507.las	1	4332.951	4401.468
	2	4332.813	4390.818
	7	4110.159	4354.358
LD35671510.las	1	4345.103	4406.701
	2	4343.728	4393.672
	7	4120.464	4136.865
LD35671513.las	1	4366.044	4438.167
	2	4367.547	4437.868
	7	4177.839	4179.956
LD35671516.las	1	4393.945	4645.112
	2	4393.879	4447.695
	18	4658.334	4717.678
LD35671519.las			

DPH-1.4 Report on Elevation by Class for Tiled Data - continued

File	Class	Z Min	Z Max
	1	4350.549	4440.191
	2	4348.843	4433.974
	7	4072.928	4079.88
	18	4649.508	4713.757
LD35671522.las	1	4322.882	4369.112
	2	4321.392	4373.262
	7	4312.947	4313.177
LD35671525.las	1	4274.562	4355.26
	2	4275.031	4346.133
	7	4294.47	4306.747
LD35671528.las	1	4232.931	4330.326
	2	4232.692	4334.25
	7	4247.971	4248.518
LD35671531.las	1	4224.568	4334.02
	2	4224.575	4335.802
	7	3955.763	4217.987
LD35671534.las	1	4211.858	4352.695
	2	4211.803	4333.876
	7	4135.907	4296.487
LD35671537.las	1	4203.774	4318.43
	2	4203.81	4324.224
	7	3967.338	4261.182
LD35671540.las	1	4221.278	4316.638
	2	4221.301	4312.846
	7	4217.544	4232.636
LD35671543.las	1	4204.985	4310.884
	2	4204.552	4316.396
	7	4263.351	4263.351
LD35671546.las	1	4184.024	4246.235
	2	4183.981	4246.199
	7	4190.487	4194.352
LD35671549.las	1	4182.534	4423.938
	2	4182.219	4267.288
	7	4168.564	4187.082
LD35671552.las	1	4196.337	4486.136
	2	4195.284	4266.13
	7	4241.586	4241.586

DPH-1.4 Report on Elevation by Class for Tiled Data - continued

File	Class	Z Min	Z Max
LD35671555.las	1	4226.675	4346.523
	2	4225.976	4287.646
	7	4153.712	4255.041
LD35671558.las	1	4214.549	4269.706
	2	4214.677	4269.759
	7	4157.876	4216.228
LD35671561.las	1	4217.462	4302.859
	2	4217.541	4291.179
	7	3958.273	4235.097
	18	4544.328	4585.46
LD35671564.las	1	4224.266	4438.689
	2	4224.339	4295.959
	7	4221.639	4252.57
LD35671567.las	1	4219.434	4452.996
	2	4219.483	4271.123
	7	4051.088	4231.1
LD35671570.las	1	4208.82	4382.009
	2	4208.082	4256.816
	7	4060.005	4226.373
LD35671573.las	1	4200.644	4234.992
	2	4200.248	4234.66
	7	3576.466	4211.707
LD35671576.las	1	4209.152	4244.929
	2	4209.165	4235.93
	7	3916.268	4209.847
LD35671579.las	1	4219.247	4264.109
	2	4219.283	4241.455
	7	3946.6	4227.193
LD35671582.las	1	4233.548	4283.515
	2	4237.633	4257.331
	7	3630.475	4233.335
LD35671585.las	1	4249.939	4447.941
	2	4249.978	4304.306
	7	4211.271	4211.271
LD35671588.las	1	4283.059	4413.876
	2	4283.003	4384.466
	7	4149.736	4259.257

DPH-1.4 Report on Elevation by Class for Tiled Data - continued

File	Class	Z Min	Z Max
	18	4546.825	4593.951
LD35671591.las	1	4323.138	4496.005
	2	4319.191	4496.061
	7	4085.146	4481.251
LD35671594.las	1	4348.636	4412.445
	2	4349.985	4411.317
	7	4120.133	4289.388
LD35671597.las	1	4383.069	4476.303
	2	4382.206	4476.385
	7	4211.488	4242.974
	18	4730.45	4730.45
LD35671600.las	1	4439.814	4763.737
	2	4439.578	4763.832
	7	4329.985	4711.572
LD35671603.las	1	4537.012	5003.287
	2	4537.156	4775.296
	7	4439.138	4741.477
	18	4986.64	5137.244
LD35671606.las	1	4742.33	4985.42
	2	4741.391	4771.979
	7	4594.83	4645.962
	18	4979.724	5125.8
LD35671609.las	1	4740.26	4801.352
	2	4741.241	4783.383
	7	4724.098	4748.275
LD35671612.las	1	4736.7	4792.166
	2	4723.143	4777.937
	7	4744.151	4744.151
LD35701339.las	1	4340.529	4396.067
	2	4339.483	4396.369
LD35701342.las	1	4343.748	4434.614
	2	4343.062	4408.259
LD35701345.las	1	4339.703	4392.367
	2	4338.312	4392.006
	7	4226.845	4246.707
	18	4729.019	4729.019
LD35701348.las			

DPH-1.4 Report on Elevation by Class for Tiled Data - continued

File	Class	Z Min	Z Max
	1	4336.281	4371.582
	2	4335.726	4371.071
LD35701351.las	1	4332.455	4383.22
	2	4330.392	4382.783
LD35701354.las	1	4343.259	4419.45
	2	4340.674	4415.178
LD35701357.las	1	4355.736	4474.181
	2	4354.693	4413.597
LD35701360.las	1	4324.46	4414.204
	2	4323.955	4403.948
	7	4098.909	4099.749
LD35701363.las	1	4282.311	4349.033
	2	4281.363	4349.338
	7	4037.416	4288.098
LD35701366.las	1	4260.008	4303.472
	2	4259.463	4303.312
	7	4129.168	4145.855
LD35701369.las	1	4226.314	4304.69
	2	4223.827	4292.058
	7	4220.648	4250.359
LD35701372.las	1	4193.354	4284.991
	2	4194.496	4285.037
	7	4199.952	4203.154
LD35701375.las	1	4154.152	4253.669
	2	4154.204	4232.613
	7	4151.918	4162.505
LD35701378.las	1	4129.093	4218.407
	2	4128.489	4185.093
	7	3871.846	3972.131
LD35701381.las	1	4116.439	4233.879
	2	4119.037	4136.836
	7	4104.975	4114.779
LD35701384.las	1	4112.59	4187.154
	2	4116.324	4127.429
	7	4094.634	4103.755
LD35701387.las			

DPH-1.4 Report on Elevation by Class for Tiled Data - continued

File	Class	Z Min	Z Max
	1	4107.836	4237.357
	2	4107.511	4127.039
	7	4099.008	4100.563
LD35701390.las	1	4101.905	4175.582
	2	4107.728	4118.164
	7	3862.778	4099.342
LD35701393.las	1	4087.872	4144.46
	2	4089.687	4116.537
	7	3890.76	3964.772
	17	4115.08	4115.94
LD35701396.las	1	4080.924	4212.124
	2	4081.35	4098.673
	7	3265.689	4077.534
	9	4080.917	4096.678
	20	4081.409	4094.004
LD35701399.las	1	4081.823	4159.614
	2	4082.446	4097.997
	7	3906.131	4077.039
LD35701402.las	1	4077.295	4179.578
	2	4084.355	4182.62
	7	3922.003	4108.036
LD35701405.las	1	4087.699	4182.597
	2	4087.643	4188.883
	7	4101.744	4102.052
LD35701408.las	1	4110.523	4179.798
	2	4110.845	4174.542
	7	3837.312	4142.278
LD35701411.las	1	4154.746	4220.254
	2	4152.311	4221.009
	7	4138.151	4177.157
LD35701414.las	1	4186.908	4270.405
	2	4187.38	4265.674
	7	4028.972	4187.042
LD35701417.las	1	4223.889	4401.182
	2	4223.623	4287.226
	7	4238.226	4252.003
LD35701420.las	1	4262.383	4310.608

DPH-1.4 Report on Elevation by Class for Tiled Data - continued

File	Class	Z Min	Z Max
	2	4262.498	4286.533
	7	4009.611	4016.603
	18	4549.263	4611.457
LD35701423.las	1	4263.928	4316.491
	2	4264.07	4288.659
	7	4254.985	4254.985
	18	4551.343	4616.894
LD35701426.las	1	4261.829	4311.51
	2	4264.004	4285.323
	7	3942.151	4256.392
LD35701429.las	1	4258.525	4315.966
	2	4265.966	4296.15
	7	4257.967	4265.467
LD35701432.las	1	4268.453	4317.416
	2	4268.548	4287.383
	7	4269.135	4269.135
LD35701435.las	1	4269.188	4331.156
	2	4269.283	4296.921
	7	4257.859	4257.859
LD35701438.las	1	4261.599	4469.463
	2	4265.854	4296.445
	7	4241.399	4264.155
LD35701441.las	1	4266.071	4320.214
	2	4266.196	4282.931
	7	4249.221	4249.221
LD35701444.las	1	4265.684	4307.619
	2	4265.602	4279.66
	7	4093.463	4255.854
LD35701447.las	1	4251.799	4381.087
	2	4251.835	4281.058
	7	4105.842	4257.137
LD35701450.las	1	4235.284	4403.807
	2	4233.577	4296.061
	7	3938.539	4265.457
LD35701453.las	1	4223.154	4315.421
	2	4221.658	4300.044
	7	3989.339	4252.816

DPH-1.4 Report on Elevation by Class for Tiled Data - continued

File	Class	Z Min	Z Max
LD35701456.las	1	4236.297	4308.774
	2	4232.147	4311.228
	7	4207.229	4252.354
LD35701459.las	1	4199.145	4364.224
	2	4198.181	4311.419
	7	4184.89	4277.633
LD35701462.las	1	4174.582	4276.638
	2	4173.702	4277.006
	7	3846.498	4237.049
LD35701465.las	1	4154.418	4258.466
	2	4138.991	4258.364
	7	3834.116	4214.07
LD35701468.las	1	4134.523	4236.104
	2	4137.944	4235.93
	7	3821.173	4124.391
LD35701471.las	1	4142.784	4213.705
	2	4141.219	4164.112
	7	3848.011	4140.005
LD35701474.las	1	4144.591	4219.88
	2	4147.233	4205.113
	7	4049.857	4185.32
LD35701477.las	1	4182.688	4267.442
	2	4179.749	4258.554
	7	3885.051	4226.488
LD35701480.las	1	4227.347	4326.583
	2	4226.881	4320.283
	7	4065.71	4264.67
	18	4508.347	4637.166
LD35701483.las	1	4276.084	4469.036
	2	4265.848	4463.124
	7	4213.135	4315.365
LD35701486.las	1	4320.917	4480.985
	2	4318.8	4467.078
	7	4274.46	4330.116
LD35701489.las	1	4424.059	4637.51
	2	4417.363	4458.702
	7	4425.693	4437.662

DPH-1.4 Report on Elevation by Class for Tiled Data - continued

File	Class	Z Min	Z Max
	18	4733.924	4753.403
LD35701492.las	1	4445.106	4474.305
	2	4440.933	4457.629
	7	4382.878	4439.063
LD35701495.las	1	4409.492	4470.467
	2	4409.512	4448.99
	7	4221.901	4401.917
LD35701498.las	1	4382.846	4441.986
	2	4382.967	4425.959
	7	4391.126	4391.126
LD35701501.las	1	4354.02	4430.424
	2	4354.614	4401.307
	7	4200.539	4366.996
LD35701504.las	1	4318.978	4402.98
	2	4318.84	4373.485
	7	4334.578	4334.578
	9	4318.738	4320.08
	20	4318.978	4319.706
LD35701507.las	1	4319.201	4363.203
	2	4318.951	4363.174
	7	4017.338	4318.781
	9	4318.902	4319.785
	20	4319.03	4319.653
LD35701510.las	1	4348.344	4405.943
	2	4348.318	4399.758
LD35701513.las	1	4383.177	4429.929
	2	4371.904	4426.76
	7	4385.588	4389.998
LD35701516.las	1	4373.613	4425.841
	2	4366.5	4425.897
	7	4160.855	4249.621
LD35701519.las	1	4347.226	4404.804
	2	4353.272	4394.092
	7	4340.546	4340.546
LD35701522.las	1	4329.073	4488.908
	2	4329.03	4371.993
	7	4318.633	4331.822

DPH-1.4 Report on Elevation by Class for Tiled Data - continued

File	Class	Z Min	Z Max
LD35701525.las	1	4296.996	4538.941
	2	4275.808	4341.274
	7	4009.228	4317.235
	18	4628.18	4628.18
LD35701528.las	1	4228.902	4327.482
	2	4227.469	4323.482
	18	4601.034	4665.247
LD35701531.las	1	4208.233	4309.069
	2	4208.528	4315.621
	7	4188.771	4192.118
LD35701534.las	1	4199.073	4323.876
	2	4199.372	4327.301
	7	3954.05	4015.264
	18	4534.896	4534.896
LD35701537.las	1	4192.124	4295.034
	2	4186.169	4295.369
LD35701540.las	1	4172.492	4293.6
	2	4171.124	4270.959
	7	4076.012	4247.088
LD35701543.las	1	4173.423	4338.111
	2	4169.224	4269.26
LD35701546.las	1	4168.112	4268.233
	2	4166.448	4240.06
	7	4029.608	4172.446
LD35701549.las	1	4179.585	4296.468
	2	4179.506	4299.332
LD35701552.las	1	4248.19	4283.299
	2	4248.023	4283.39
	7	4233.876	4242.649
LD35701555.las	1	4244.69	4300.11
	2	4243.138	4295.149
LD35701558.las	1	4206.534	4262.331
	2	4204.972	4262.826
LD35701561.las	1	4195.257	4266.917
	2	4194.88	4256.76
LD35701564.las			

DPH-1.4 Report on Elevation by Class for Tiled Data - continued

File	Class	Z Min	Z Max
	1	4193.194	4255.874
	2	4192.39	4248.725
LD35701567.las	1	4194.086	4262.183
	2	4192.705	4253.827
	7	3935.789	4232.055
LD35701570.las	1	4192.698	4235.677
	2	4191.268	4231.681
LD35701573.las	1	4200.953	4225.644
	2	4199.837	4235.533
LD35701576.las	1	4221.268	4239.165
	2	4221.123	4247.787
	7	4096.78	4136.898
LD35701579.las	1	4231.839	4248.236
	2	4232.58	4254.07
	7	3293.52	3294.245
LD35701582.las	1	4242.262	4267.124
	2	4241.196	4270.129
LD35701585.las	1	4263.039	4289.65
	2	4257.341	4293.066
LD35701588.las	1	4290.247	4337.737
	2	4290.073	4319.279
LD35701591.las	1	4314.266	4476.91
	2	4316.051	4478.285
LD35701594.las	1	4341.451	4477.622
	2	4339.959	4476.162
	7	4342.721	4457.475
LD35701597.las	1	4382.39	4473.265
	2	4379.903	4473.075
LD35701600.las	1	4437.993	4573.757
	2	4435.559	4573.957
	7	4476.818	4476.818
LD35701603.las	1	4528.121	4991.529
	2	4525.503	4769.128
	7	4556.011	4744.676
	18	4991.729	5129.088

DPH-1.4 Report on Elevation by Class for Tiled Data - continued

File	Class	Z Min	Z Max
LD35701606.las	1	4733.239	4977.169
	2	4734.702	4758.196
	7	4731.017	4742.258
	18	4975.636	5054.409
LD35701609.las	1	4725.972	4787.077
	2	4717.75	4774.223
	7	4733.78	4747.799
LD35701612.las	1	4690.269	4770.716
	2	4682.284	4771.395
	7	4689.735	4726.004
LD35731339.las	1	4392.13	4427.097
	2	4391.5	4426.198
LD35731342.las	1	4373.308	4460.083
	2	4372.304	4427.704
	7	4206.852	4394.886
LD35731345.las	1	4356.592	4413.456
	2	4355.684	4402.419
	7	3700.793	4357.242
LD35731348.las	1	4347.823	4412.767
	2	4347.176	4406.212
	7	4175.625	4372.13
	18	4640.473	4722.609
LD35731351.las	1	4347.357	4585.001
	2	4349.975	4406.395
	7	4195.343	4377.632
LD35731354.las	1	4348.659	4422.941
	2	4346.75	4399.391
	7	4138.387	4369.955
LD35731357.las	1	4328.351	4415.88
	2	4327.819	4415.562
	7	4132.206	4366.523
LD35731360.las	1	4317.377	4414.942
	2	4317.327	4364.916
	7	4096.291	4310.864
LD35731363.las	1	4286.278	4427.081
	2	4286.34	4345.743
	7	3963.014	4309.9

DPH-1.4 Report on Elevation by Class for Tiled Data - continued

File	Class	Z Min	Z Max
LD35731366.las	1	4272.79	4330.165
	2	4272.708	4325.926
	7	4267.665	4284.237
LD35731369.las	1	4252.918	4302.275
	2	4253.049	4299.053
	7	3945.596	4257.511
LD35731372.las	1	4232.108	4297.639
	2	4231.691	4298.456
	7	3950.212	4259.742
LD35731375.las	1	4165.999	4263.476
	2	4166.124	4269.302
	7	3917.315	4223.774
LD35731378.las	1	4126.708	4227.367
	2	4127.118	4211.888
	7	4125.759	4158.043
LD35731381.las	1	4119.998	4202.747
	2	4120.021	4158.952
	7	3883.808	3989.523
LD35731384.las	1	4111.061	4187.784
	2	4111.537	4124.887
	7	4103.686	4106.973
LD35731387.las	1	4106.527	4237.426
	2	4108.483	4121.465
	7	4025.687	4101.56
LD35731390.las	1	4103.84	4180.366
	2	4106.403	4118.013
	7	3951.413	4089.06
LD35731393.las	1	4092.646	4145.576
	2	4092.475	4111.901
	7	4081.022	4091.727
LD35731396.las	1	4077.643	4234.362
	2	4076.954	4105.969
	7	4050.773	4085.786
	9	4076.918	4091.429
	20	4076.967	4092.2
LD35731399.las	1	4074.349	4172.416
	2	4076.868	4092.836

DPH-1.4 Report on Elevation by Class for Tiled Data - continued

File	Class	Z Min	Z Max
	7	3858.903	4075.264
LD35731402.las	1	4072.826	4266.474
	2	4075.576	4094.775
	7	3813.352	3872.496
LD35731405.las	1	4077.59	4177.393
	2	4076.872	4127.938
	7	3823.657	4092.092
LD35731408.las	1	4088.299	4197.301
	2	4089.227	4178.404
	7	4095.756	4129.89
	17	4137.587	4139.772
LD35731411.las	1	4115.737	4213.804
	2	4114.887	4188.04
	7	3855.229	4166.356
LD35731414.las	1	4174.342	4229.053
	2	4165.313	4228.144
	7	3715.002	3965.563
LD35731417.las	1	4193.797	4281.031
	2	4190.769	4266.199
	7	4238.581	4245.428
LD35731420.las	1	4236.245	4301.54
	2	4235.362	4281.579
LD35731423.las	1	4252.511	4294.703
	2	4248.738	4281.52
	7	4245.126	4260.844
LD35731426.las	1	4255.612	4316.602
	2	4254.801	4279.263
	7	4237.459	4246.77
LD35731429.las	1	4248	4284.453
	2	4249.522	4278.253
	7	4251.894	4251.894
LD35731432.las	1	4250.06	4303.82
	2	4249.69	4290.848
LD35731435.las	1	4263.725	4301.52
	2	4259.542	4290.792
	7	4226.242	4229.037

DPH-1.4 Report on Elevation by Class for Tiled Data - continued

File	Class	Z Min	Z Max
LD35731438.las	1	4264.171	4291.166
	2	4264.348	4286.783
	7	4219.326	4255.415
LD35731441.las	1	4259.795	4321.432
	2	4263.551	4296.478
	7	3937.974	4248.404
LD35731444.las	1	4257.38	4296.592
	2	4256.356	4282.521
LD35731447.las	1	4254.404	4303.978
	2	4254.06	4275.123
LD35731450.las	1	4230.648	4355.116
	2	4228.653	4276.084
	7	4174.139	4250.769
LD35731453.las	1	4214.096	4282.14
	2	4211.163	4265.156
	7	3991.399	3996.554
LD35731456.las	1	4196.068	4272.875
	2	4193.512	4265.907
LD35731459.las	1	4173.46	4247.944
	2	4172.898	4253.154
LD35731462.las	1	4163.692	4239.637
	2	4163.204	4223.453
LD35731465.las	1	4130.622	4217.383
	2	4128.84	4199.267
LD35731468.las	1	4128.962	4207.603
	2	4126.507	4161.74
	17	4144.142	4144.673
LD35731471.las	1	4137.899	4226.678
	2	4137.305	4194.372
	18	4417.353	4417.353
LD35731474.las	1	4155.73	4233.646
	2	4154.017	4228.755
LD35731477.las	1	4184.965	4243.41
	2	4182.725	4249.227
LD35731480.las			

DPH-1.4 Report on Elevation by Class for Tiled Data - continued

File	Class	Z Min	Z Max
	1	4221.648	4299.588
	2	4219.772	4306.799
LD35731483.las	1	4252.954	4384.699
	2	4253.351	4405.595
LD35731486.las	1	4335.572	4468.288
	2	4323.472	4441.277
	7	4397.104	4397.104
LD35731489.las	1	4370.939	4480.375
	2	4370.444	4453.154
	7	4038.637	4430.51
LD35731492.las	1	4380.493	4467.088
	2	4379.952	4454.358
	7	4440.897	4440.897
LD35731495.las	1	4395.336	4472.714
	2	4393.932	4447.298
LD35731498.las	1	4400.729	4437.14
	2	4400.513	4428.843
LD35731501.las	1	4371.422	4430.191
	2	4367.862	4407.137
	7	4382.481	4382.481
LD35731504.las	1	4317.698	4405.752
	2	4318.941	4385.775
	9	4318.935	4320.067
	20	4319.02	4319.548
LD35731507.las	1	4317.157	4378.039
	2	4318.928	4371.589
	9	4318.899	4319.745
	20	4319.053	4319.686
LD35731510.las	1	4359.67	4394.932
	2	4355.349	4394.663
LD35731513.las	1	4335.257	4552.73
	2	4335.733	4397.052
	7	4204.385	4267.393
LD35731516.las	1	4334.726	4402.668
	2	4334.785	4402.842
	7	4326.583	4329.614

DPH-1.4 Report on Elevation by Class for Tiled Data - continued

File	Class	Z Min	Z Max
LD35731519.las	1	4351.107	4403.702
	2	4350.136	4402.885
LD35731522.las	1	4321.159	4371.363
	2	4320.024	4373.781
	7	4327.938	4327.938
LD35731525.las	1	4274.742	4414.532
	2	4271.235	4335.313
LD35731528.las	1	4233.797	4330.424
	2	4233.581	4330.188
LD35731531.las	1	4232.764	4378.154
	2	4233.269	4334.27
	7	4298.069	4298.069
LD35731534.las	1	4242.921	4330.887
	2	4242.518	4333.561
	7	3997.761	4062.676
LD35731537.las	1	4224.578	4301.648
	2	4206.855	4301.734
LD35731540.las	1	4143.916	4253.942
	2	4144.129	4269.135
	7	4075.304	4077.164
LD35731543.las	1	4150.231	4204.237
	2	4150.097	4206.419
	7	4061.531	4061.531
LD35731546.las	1	4155.412	4261.097
	2	4155.353	4257.974
	7	4179.027	4193.436
LD35731549.las	1	4226.406	4275.001
	2	4229.49	4283.528
	7	4103.017	4224.959
LD35731552.las	1	4239.847	4295.953
	2	4239.808	4285.562
	7	3925.707	4254.266
LD35731555.las	1	4209.624	4287.875
	2	4209.644	4280.47
	7	4171.015	4237.911
LD35731558.las			

DPH-1.4 Report on Elevation by Class for Tiled Data - continued

File	Class	Z Min	Z Max
	1	4197.104	4262.213
	2	4197.213	4253.682
	7	4119.828	4181.701
	18	4504.19	4545.913
LD35731561.las	1	4165.697	4239.637
	2	4165.448	4222.242
	7	3865.524	4183.889
	18	4484.64	4548.505
LD35731564.las	1	4167.515	4234.729
	2	4167.265	4220.028
	7	4029.598	4165.061
LD35731567.las	1	4174.857	4235.556
	2	4174.795	4226.078
	7	4025.143	4191.274
LD35731570.las	1	4183.919	4409.522
	2	4184.106	4237.514
	7	4192.029	4202.843
	18	4501.1	4542.068
LD35731573.las	1	4212.754	4245.159
	2	4212.8	4239.011
	7	4034.549	4199.44
LD35731576.las	1	4220.425	4272.219
	2	4220.454	4248.938
	7	4174.086	4219.299
LD35731579.las	1	4232.262	4287.078
	2	4232.669	4254.755
	7	3910.084	4233.965
LD35731582.las	1	4243.807	4388.197
	2	4242.633	4274.24
	7	4047.836	4240.303
LD35731585.las	1	4268.397	4374.443
	2	4268.374	4299.24
	7	4120.589	4270.014
LD35731588.las	1	4289.9	4331.002
	2	4288.413	4322.974
	7	4107.406	4296.993
LD35731591.las	1	4316.838	4370.939

DPH-1.4 Report on Elevation by Class for Tiled Data - continued

File	Class	Z Min	Z Max
	2	4316.783	4351.021
	7	4107.646	4333.256
LD35731594.las	1	4342.905	4597.642
	2	4342.481	4397.058
	7	4057.83	4372.206
	18	4595.335	4609.207
LD35731597.las	1	4383.138	4597.615
	2	4380.004	4455.644
	7	4099.877	4414.151
LD35731600.las	1	4425.713	4560.358
	2	4425.785	4541.234
	7	4074.175	4514.522
LD35731603.las	1	4484.984	4976.128
	2	4484.984	4756.723
	7	4267.993	4729.889
	18	4799.469	5106
LD35731606.las	1	4714.853	4976.243
	2	4718.416	4757.254
	7	4119.319	4732.225
	18	4971.293	5111.21
LD35731609.las	1	4718.196	4935.63
	2	4718.429	4771.9
	7	4174.657	4735.63
LD35731612.las	1	4710.844	4787.372
	2	4704.036	4766.864
	7	4428.935	4720.64
LD35761339.las	1	4409.437	4447.927
	2	4408.977	4446.986
	7	4399.171	4409.253
LD35761342.las	1	4392.124	4487.888
	2	4390.884	4450.03
	7	4425.306	4425.306
LD35761345.las	1	4378.377	4444.135
	2	4377.609	4443.603
LD35761348.las	1	4372.622	4422.255
	2	4371.369	4422.583
	7	4226.31	4226.31

DPH-1.4 Report on Elevation by Class for Tiled Data - continued

File	Class	Z Min	Z Max
LD35761351.las	1	4362.173	4435.874
	2	4361.5	4414.722
	7	4384.712	4384.712
LD35761354.las	1	4344.486	4400.506
	2	4343.246	4380.437
LD35761357.las	1	4330.857	4386.222
	2	4329.585	4386.179
LD35761360.las	1	4317.449	4355.946
	2	4316.113	4356.835
LD35761363.las	1	4309.634	4397.38
	2	4306.963	4346.317
LD35761366.las	1	4285.513	4376.586
	2	4281.169	4345.247
LD35761369.las	1	4275.608	4321.254
	2	4270.52	4321.865
LD35761372.las	1	4253.171	4306.33
	2	4251.642	4307.688
LD35761375.las	1	4197.196	4284.04
	2	4196.288	4284.929
	7	4220.392	4244.667
LD35761378.las	1	4148.653	4294.375
	2	4144.618	4254.499
	17	4193.473	4201.468
LD35761381.las	1	4119.07	4222.816
	2	4118.414	4229.565
	7	4089.421	4108.181
LD35761384.las	1	4110.527	4214.854
	2	4113.059	4148.177
	7	4105.313	4105.313
	9	4113.276	4124.782
	20	4113.775	4124.706
LD35761387.las	1	4104.933	4187.016
	2	4106.596	4122.922
	7	4077.364	4100.986
LD35761390.las	1	4098.135	4191.642

DPH-1.4 Report on Elevation by Class for Tiled Data - continued

File	Class	Z Min	Z Max
	2	4101.964	4113.177
	7	3764.589	4093.634
LD35761393.las	1	4094.664	4146.527
	2	4095.924	4111.17
	7	4085.422	4092.459
LD35761396.las	1	4077.856	4325.848
	2	4076.75	4106.16
	7	3866.977	4083.67
	9	4076.603	4078.909
	18	4331.031	4367.009
	20	4076.563	4084.677
LD35761399.las	1	4063.424	4165.92
	2	4072.023	4097.803
	7	4056.495	4057.075
	9	4071.826	4077.718
	20	4071.937	4080.815
LD35761402.las	1	4069.254	4173.364
	2	4069.792	4089.241
	7	4054.247	4065.891
	9	4069.414	4076.826
	17	4086.741	4088.063
	20	4069.569	4077.01
LD35761405.las	1	4065.235	4138.571
	2	4065.464	4089.874
	7	3885.14	4065.284
LD35761408.las	1	4061.741	4194.178
	2	4065.123	4155.759
	7	4041.206	4058.552
LD35761411.las	1	4069.034	4196.179
	2	4068.752	4185.923
	7	4111.803	4118.151
LD35761414.las	1	4116.193	4202.495
	2	4115.737	4195.07
	7	3863.936	4141.094
LD35761417.las	1	4159.349	4284.325
	2	4159.336	4243.666
	7	4185.559	4185.559
	18	4426.054	4426.054
LD35761420.las			

DPH-1.4 Report on Elevation by Class for Tiled Data - continued

File	Class	Z Min	Z Max
	1	4174.906	4269.473
	2	4174.782	4256.868
	7	4186.501	4199.896
LD35761423.las	1	4199.352	4288.919
	2	4199.132	4276.835
	7	3894.257	4231.074
	18	4524.781	4589.741
LD35761426.las	1	4227.82	4315.818
	2	4227.469	4269.759
	7	4057.699	4252.626
	18	4499.118	4568.321
LD35761429.las	1	4249.276	4304.827
	2	4249.253	4283.364
	7	4106.452	4255.949
LD35761432.las	1	4251.852	4279.558
	2	4249.45	4281.061
	7	3786.006	4113.647
LD35761435.las	1	4250.648	4287.393
	2	4250.543	4285.037
	7	4046.872	4257.167
LD35761438.las	1	4249.083	4311.048
	2	4249.053	4287.993
	7	4007.164	4265.769
LD35761441.las	1	4256.271	4285.477
	2	4258.01	4282.167
	7	4074.677	4249.719
LD35761444.las	1	4253.85	4463.334
	2	4253.518	4269.276
	7	3731.643	4246.245
LD35761447.las	1	4246.353	4477.734
	2	4248.184	4263.331
	7	4191.688	4239.109
	18	4509.84	4509.84
LD35761450.las	1	4238.518	4341.52
	2	4238.463	4265.018
	7	4193.056	4240.346
LD35761453.las	1	4232.554	4275.986

DPH-1.4 Report on Elevation by Class for Tiled Data - continued

File	Class	Z Min	Z Max
	2	4232.918	4264.775
	7	4086.704	4240.431
LD35761456.las	1	4221.655	4267.108
	2	4221.619	4264.785
	7	4215.848	4231.287
	18	4546.08	4546.08
LD35761459.las	1	4173.476	4337.79
	2	4173.44	4236.937
	7	3884.651	4184.07
LD35761462.las	1	4140.887	4197.282
	2	4140.707	4197.082
	7	4141.317	4149.834
LD35761465.las	1	4122.265	4205.976
	2	4122.364	4195.044
	7	3823.099	3887.509
LD35761468.las	1	4123.237	4230.959
	2	4123.361	4153.617
	7	3854.822	4121.045
	18	4437.576	4437.576
LD35761471.las	1	4135.723	4303.02
	2	4135.661	4246.642
	7	4122.935	4163.082
LD35761474.las	1	4169.975	4301.966
	2	4165.503	4293.151
	7	4147.393	4243.295
LD35761477.las	1	4202.301	4305.31
	2	4196.074	4291.57
	7	4039.519	4257.144
LD35761480.las	1	4233.433	4478.531
	2	4232.432	4362.754
	7	3983.404	4254.102
	18	4485.388	4547.356
LD35761483.las	1	4282.528	4525.555
	2	4282.236	4416.763
	7	4068.945	4393.256
LD35761486.las	1	4353.321	4425.48
	2	4352.98	4417.911

DPH-1.4 Report on Elevation by Class for Tiled Data - continued

File	Class	Z Min	Z Max
	7	4132.531	4367.796
LD35761489.las	1	4320.467	4551.923
	2	4314.663	4406.326
	7	4135.362	4352.406
LD35761492.las	1	4332.97	4557.094
	2	4317.56	4397.783
	7	4087.853	4344.473
LD35761495.las	1	4359.063	4560.467
	2	4359.027	4422.422
	7	4094.293	4371.661
LD35761498.las	1	4396.75	4448.223
	2	4391.828	4429.798
	7	4116.452	4294.125
LD35761501.las	1	4383.321	4532.514
	2	4382.298	4412.412
	7	4376.061	4382.524
	18	4621.654	4678.885
LD35761504.las	1	4360.047	4507.448
	2	4361.195	4397.311
	7	4136.471	4198.505
LD35761507.las	1	4345.913	4585.804
	2	4347.957	4373.892
	7	4000.405	4345.897
	9	4348.013	4349.027
	18	4588.386	4690.791
	20	4347.724	4349.194
LD35761510.las	1	4355.923	4392.281
	2	4357.918	4390.214
	7	4345.733	4345.733
LD35761513.las	1	4335.398	4580.68
	2	4335.392	4375.365
	7	4235.267	4327.514
LD35761516.las	1	4322.819	4381.681
	2	4323.695	4377.731
	7	4004.926	4331.445
LD35761519.las	1	4346.783	4392.636
	2	4345.51	4392.271

DPH-1.4 Report on Elevation by Class for Tiled Data - continued

File	Class	Z Min	Z Max
	7	4345.48	4353.243
LD35761522.las	1	4325.867	4363.026
	2	4322.281	4372.596
	7	4276.543	4314.02
LD35761525.las	1	4294.26	4352.344
	2	4294.706	4336.497
	7	4001.636	4252.764
LD35761528.las	1	4261.36	4326.92
	2	4261.192	4327.055
LD35761531.las	1	4241.727	4321.077
	2	4238.118	4315.536
	7	4145.008	4287.291
LD35761534.las	1	4225.093	4323.915
	2	4221.803	4312.213
LD35761537.las	1	4177.813	4292.81
	2	4178.24	4283.459
	7	3527.303	4210.07
LD35761540.las	1	4134.828	4250.503
	2	4134.139	4251.022
	7	4110.038	4186.383
LD35761543.las	1	4144.237	4260.044
	2	4144.326	4198.197
LD35761546.las	1	4155.559	4263.791
	2	4155.674	4255.415
	7	4219.828	4228.374
LD35761549.las	1	4201.146	4268.627
	2	4202.682	4249.358
	7	4134.713	4188.279
LD35761552.las	1	4222.941	4313.505
	2	4222.495	4264.043
	7	4078.709	4237.597
LD35761555.las	1	4183.578	4257.931
	2	4178.998	4263.361
	7	4122.318	4127.347
LD35761558.las	1	4153.095	4250.503

DPH-1.4 Report on Elevation by Class for Tiled Data - continued

File	Class	Z Min	Z Max
	2	4152.492	4250.1
	7	3868.283	4195.694
LD35761561.las	1	4155.212	4242.383
	2	4154.306	4244.962
	7	3906.354	4185.979
LD35761564.las	1	4166.094	4248.095
	2	4166.169	4248.869
	7	4169.483	4197.813
LD35761567.las	1	4184.522	4303.695
	2	4184.211	4243.912
	7	4155.146	4223.61
LD35761570.las	1	4199.568	4249.962
	2	4199.112	4235.06
	7	4185.776	4216.616
LD35761573.las	1	4200.641	4225.402
	2	4202.469	4223.148
	7	4192.285	4209.253
LD35761576.las	1	4218.66	4250.133
	2	4216.314	4242.744
	7	4181.504	4223.564
LD35761579.las	1	4238.328	4257.423
	2	4239.237	4254.414
	7	4215.261	4238.066
LD35761582.las	1	4248.83	4284.079
	2	4247.813	4281.947
	7	4237.629	4237.629
LD35761585.las	1	4271.153	4312.262
	2	4270.503	4312.449
	7	3696.351	3699.973
LD35761588.las	1	4299.086	4360.913
	2	4298.607	4356.556
LD35761591.las	1	4323.495	4396.694
	2	4322.947	4390.319
	7	4341.681	4351.763
LD35761594.las	1	4348.279	4452.051
	2	4347.186	4454.279

DPH-1.4 Report on Elevation by Class for Tiled Data - continued

File	Class	Z Min	Z Max
	7	4353.124	4408.876
LD35761597.las	1	4400.368	4511.618
	2	4396.215	4514.879
	7	4412.025	4491.914
LD35761600.las	1	4450.086	4558.416
	2	4449.43	4567.589
	7	4439.939	4545.316
LD35761603.las	1	4506.953	4755.945
	2	4508.255	4742.73
	7	4505.247	4725
	18	4993.402	5067.67
LD35761606.las	1	4701.162	4953.543
	2	4707.185	4745.512
	7	4691.743	4726.595
	18	4951.361	5070.341
LD35761609.las	1	4709.817	4813.484
	2	4702.569	4751.687
	7	4711.749	4737.573
	18	5008.395	5093.658
LD35761612.las	1	4658.078	4750.004
	2	4653.219	4757.618
	7	4696.523	4725.88
LD35791339.las	1	4435.395	4495.103
	2	4434.381	4488.928
LD35791342.las	1	4431.704	4547.858
	2	4428.774	4488.459
	7	4179.769	4442.229
	18	4716.365	4772.973
LD35791345.las	1	4413.676	4641.946
	2	4412.222	4478.016
	7	4097.626	4444.092
	18	4657.756	4737.021
LD35791348.las	1	4383.108	4455.322
	2	4391.304	4446.671
	7	4078.361	4417.714
LD35791351.las	1	4369.023	4438.587
	2	4364.949	4432.183

DPH-1.4 Report on Elevation by Class for Tiled Data - continued

File	Class	Z Min	Z Max
	7	4058.056	4397.734
LD35791354.las	1	4342.475	4403.495
	2	4349.863	4384.899
	7	3782.299	4370.933
LD35791357.las	1	4333.866	4583.239
	2	4332.833	4383.433
	7	4082.807	4343.275
LD35791360.las	1	4324.142	4372.76
	2	4322.052	4369.017
	7	4090.12	4340.5
LD35791363.las	1	4315.375	4370.611
	2	4310.713	4368.669
	7	4099.677	4349.693
LD35791366.las	1	4298.394	4380.329
	2	4298.505	4345.05
	7	4076.481	4308.111
LD35791369.las	1	4294.348	4391.166
	2	4291.524	4362.098
	7	4099.841	4179.555
LD35791372.las	1	4265.293	4343.781
	2	4263.735	4329.906
	7	3656.43	4289.447
	18	4563.055	4622.409
LD35791375.las	1	4222.472	4287.934
	2	4222.272	4287.783
	7	4082.059	4236.337
LD35791378.las	1	4194.286	4273.594
	2	4194.116	4273.374
	7	4121.724	4240.995
LD35791381.las	1	4140.474	4225.963
	2	4140.28	4233.505
	7	4075.963	4180.753
LD35791384.las	1	4110.864	4215.835
	2	4111.002	4215.658
	7	3862.492	4173.584
	9	4113.506	4123.41
	20	4113.509	4123.896

DPH-1.4 Report on Elevation by Class for Tiled Data - continued

File	Class	Z Min	Z Max
LD35791387.las	1	4103	4332.275
	2	4103.21	4141.629
	7	4085.599	4095.776
	9	4109.828	4111.275
	18	4338.026	4366.418
	20	4109.723	4111.176
LD35791390.las	1	4095.513	4160.851
	2	4096.183	4115.897
	7	3902.259	4092.226
LD35791393.las	1	4087.61	4214.558
	2	4092.781	4109.487
	7	4008.168	4090.487
	17	4106.114	4106.914
LD35791396.las	1	4088.105	4154.598
	2	4091.606	4104.546
	7	3914.182	4085.169
LD35791399.las	1	4073.178	4201.438
	2	4073.424	4097.259
	7	3893.808	4080.691
LD35791402.las	1	4066.678	4148.883
	2	4067.121	4091.885
	7	4055.537	4072.764
	9	4066.78	4078.312
	17	4086.908	4088.027
	18	4399.292	4399.292
	20	4066.826	4076.094
LD35791405.las	1	4062.853	4141.901
	2	4063.594	4082.958
	7	4034.306	4062.292
	9	4062.971	4071.084
	20	4063.01	4071.419
LD35791408.las	1	4056.957	4142.013
	2	4058.148	4073.315
	7	4033.719	4056.996
	9	4058.486	4065.395
	17	4071.737	4073.22
	20	4058.893	4069.086
LD35791411.las	1	4055.641	4173.578
	2	4055.051	4153.174
	7	4031.678	4125.261

DPH-1.4 Report on Elevation by Class for Tiled Data - continued

File	Class	Z Min	Z Max
	9	4058.486	4059.687
	17	4072.869	4073.991
	18	4410.975	4433.863
	20	4059.116	4061.859
LD35791414.las	1	4094.375	4193.354
	2	4093.135	4168.387
	7	4126.051	4144.126
LD35791417.las	1	4123.033	4189.883
	2	4121.819	4178.056
LD35791420.las	1	4133.437	4202.544
	2	4129.267	4199.493
	7	3899.077	4173.925
LD35791423.las	1	4159.437	4234.394
	2	4154.555	4234.542
	7	3868.089	4165.438
LD35791426.las	1	4188.945	4310.07
	2	4188.046	4274.289
	7	3920.13	3979.713
	18	4510.706	4510.706
LD35791429.las	1	4236.156	4340.5
	2	4238.213	4286.642
	7	4158.975	4235.438
LD35791432.las	1	4240.051	4288.246
	2	4239.47	4288.174
LD35791435.las	1	4243.915	4308.216
	2	4243.44	4269.683
	7	3904.959	4238.072
LD35791438.las	1	4243.039	4270.07
	2	4243.115	4270.218
	7	4091.091	4170.428
LD35791441.las	1	4240.641	4303.784
	2	4242.321	4268.417
	7	3947.072	4007.876
LD35791444.las	1	4245.539	4395.588
	2	4246.937	4274.496
LD35791447.las	1	4241.36	4286.612

DPH-1.4 Report on Elevation by Class for Tiled Data - continued

File	Class	Z Min	Z Max
	2	4243.144	4262.245
LD35791450.las	1	4232.459	4280.979
	2	4231.675	4262.852
	7	3986.003	4184.49
LD35791453.las	1	4207.521	4274.273
	2	4208.604	4243.381
LD35791456.las	1	4180.008	4258.801
	2	4180.736	4255.795
LD35791459.las	1	4157.564	4256.829
	2	4158.102	4257.81
	7	4050.327	4182.948
LD35791462.las	1	4117.393	4187.36
	2	4116.79	4187.616
	7	3944.149	3968.079
LD35791465.las	1	4114.234	4205.999
	2	4113.784	4166.002
LD35791468.las	1	4116.737	4212.465
	2	4115.812	4213.459
	7	3856.731	3924.218
	17	4127.495	4128.25
LD35791471.las	1	4154.956	4272.183
	2	4151.311	4274.66
	7	4066.97	4066.97
LD35791474.las	1	4212.941	4296.832
	2	4209.319	4302.367
LD35791477.las	1	4265.762	4404.525
	2	4261.209	4331.3
LD35791480.las	1	4281.868	4367.783
	2	4279.801	4363.666
LD35791483.las	1	4312.062	4381.947
	2	4308.613	4373.804
	7	4166.757	4322.039
LD35791486.las	1	4303.633	4369.883
	2	4303.302	4373.308
LD35791489.las			

DPH-1.4 Report on Elevation by Class for Tiled Data - continued

File	Class	Z Min	Z Max
	1	4289.276	4360.989
	2	4288.364	4361.028
LD35791492.las	1	4308.21	4380.834
	2	4301.839	4373.879
LD35791495.las	1	4309.319	4427.094
	2	4308.308	4395.969
	7	4341.054	4342.846
LD35791498.las	1	4310.123	4407.265
	2	4306.727	4407.773
	7	4331.51	4334.496
LD35791501.las	1	4332.37	4408.692
	2	4331.419	4400.014
	7	4364.844	4384.411
LD35791504.las	1	4362.524	4403.502
	2	4361.92	4390.418
	7	4097.272	4354.21
	18	4672.044	4672.104
LD35791507.las	1	4340.936	4372.029
	2	4340.52	4372.357
	18	4660.834	4660.834
LD35791510.las	1	4346.005	4571.08
	2	4347.065	4378.974
LD35791513.las	1	4341.418	4397.504
	2	4339.781	4388.407
	7	4308.725	4323.8
LD35791516.las	1	4341.386	4395.71
	2	4339.817	4393.895
LD35791519.las	1	4323.216	4388.351
	2	4323.013	4388.991
	7	4038.519	4038.991
LD35791522.las	1	4323.18	4483.574
	2	4323.236	4374.624
	7	4022.869	4023.584
LD35791525.las	1	4287.626	4420.375
	2	4287.695	4352.442
	7	4013.233	4015.727

DPH-1.4 Report on Elevation by Class for Tiled Data - continued

File	Class	Z Min	Z Max
LD35791528.las	1	4259.88	4413.019
	2	4259.886	4322.55
	7	3957.627	4199.378
LD35791531.las	1	4214.24	4437.117
	2	4213.456	4280.805
	7	4229.375	4229.375
LD35791534.las	1	4183.637	4280.556
	2	4182.292	4273.328
	7	4008.801	4035.979
LD35791537.las	1	4161.498	4269.709
	2	4160.31	4258.627
	7	4040.392	4178.916
LD35791540.las	1	4129.496	4237.715
	2	4129.591	4237.301
	7	4049.782	4050.169
LD35791543.las	1	4128.935	4324.27
	2	4129.132	4202.872
	7	3849.228	4188.332
LD35791546.las	1	4169.995	4249.286
	2	4166.862	4255.526
LD35791549.las	1	4200.526	4305.07
	2	4200.5	4256.543
	7	3969.113	4043.345
LD35791552.las	1	4226.707	4281.701
	2	4226.392	4269.657
	7	4087.197	4089.828
LD35791555.las	1	4160.172	4269.03
	2	4160.061	4271.701
	7	4031.862	4219.795
	18	4495.949	4578.321
LD35791558.las	1	4141.688	4263.656
	2	4141.586	4222.774
	7	4152.915	4173.079
LD35791561.las	1	4173.607	4438.643
	2	4170.864	4242.692
	7	4181.776	4220.395
	18	4442.56	4552.051

DPH-1.4 Report on Elevation by Class for Tiled Data - continued

File	Class	Z Min	Z Max
LD35791564.las	1	4206.258	4250.034
	2	4205.822	4244.709
	7	3919.648	4212.088
LD35791567.las	1	4200.599	4253.21
	2	4200.651	4245.444
	7	4184.657	4213.479
LD35791570.las	1	4191.048	4227.268
	2	4191.954	4225.808
	7	3862.814	4210.963
LD35791573.las	1	4201.855	4244.06
	2	4203.768	4224.637
LD35791576.las	1	4213.909	4253.276
	2	4213.85	4242.344
	7	4121.685	4216.176
LD35791579.las	1	4231.999	4351.947
	2	4232.022	4256.835
	7	3953.647	4237.275
LD35791582.las	1	4245.923	4415.227
	2	4252.387	4295.887
	7	3951.324	4257.833
LD35791585.las	1	4280.096	4538.836
	2	4279.535	4319.63
	7	3996.459	4279.558
	18	4547.95	4597.875
LD35791588.las	1	4313.174	4564.558
	2	4311.405	4378.118
	7	3959.89	4351.081
	18	4572.727	4667.642
LD35791591.las	1	4340.976	4554.115
	2	4341.737	4442.704
	7	4095.464	4399.742
LD35791594.las	1	4385.877	4735.853
	2	4385.775	4735.906
	7	4128.319	4679.223
	18	4735.873	4775.883
LD35791597.las	1	4439.269	4982.165
	2	4437.737	4777.927

DPH-1.4 Report on Elevation by Class for Tiled Data - continued

File	Class	Z Min	Z Max
	7	4257.61	4753.567
	18	4981.63	5117.86
LD35791600.las	1	4510.375	4990.741
	2	4507.232	4773.442
	7	4143.391	4748.829
	18	4910.299	5093.953
LD35791603.las	1	4543.36	4953.894
	2	4540.673	4735.525
	7	4483.334	4719.308
	18	4950.745	5043.897
LD35791606.las	1	4697.471	4960.502
	2	4696.72	4739.958
	7	4383.318	4723.878
	18	4940.216	5079.606
LD35791609.las	1	4715.342	4972.415
	2	4714.305	4745.21
	7	4117.889	4732.346
	18	4965.426	5105.026
LD35791612.las	1	4637.973	4958.297
	2	4635.69	4740.03
	7	4424.358	4711.027
	18	4926.129	5071.115
LD35821339.las	1	4455.992	4491.303
	2	4454.614	4491.211
LD35821342.las	1	4437.294	4523.095
	2	4435.096	4485.139
	7	4433.593	4454.269
LD35821345.las	1	4411.11	4465.962
	2	4410.624	4465.657
LD35821348.las	1	4396.405	4452.173
	2	4395.916	4436.51
	7	4392.613	4392.613
LD35821351.las	1	4372.682	4426.231
	2	4371.254	4428.518
	7	4177.964	4394.496
LD35821354.las	1	4368.859	4415.582
	2	4365.428	4421.346

DPH-1.4 Report on Elevation by Class for Tiled Data - continued

File	Class	Z Min	Z Max
	7	4400.798	4400.798
LD35821357.las	1	4341.845	4382.888
	2	4345.323	4389.522
	7	4339.001	4368.518
LD35821360.las	1	4337.967	4379.22
	2	4334.699	4368.768
	18	4719.846	4719.846
LD35821363.las	1	4325.461	4371.021
	2	4323.925	4372.091
LD35821366.las	1	4318.443	4387.373
	2	4316.724	4386.628
LD35821369.las	1	4308.528	4389.647
	2	4306.779	4361.927
LD35821372.las	1	4278.896	4407.442
	2	4276.458	4352.249
LD35821375.las	1	4235.156	4301.192
	2	4233.518	4302.386
LD35821378.las	1	4208.085	4265.001
	2	4206.944	4267.938
LD35821381.las	1	4183.587	4262.17
	2	4177.8	4262.836
LD35821384.las	1	4132.59	4227.61
	2	4129.237	4233.843
	7	4101.54	4111.626
LD35821387.las	1	4105.435	4191.448
	2	4104.536	4193.269
LD35821390.las	1	4094.982	4162.118
	2	4094.503	4132.082
	7	3824.723	4092.292
LD35821393.las	1	4082.223	4161.566
	2	4089.113	4111.78
	7	3599.885	4077.19
	9	4089.546	4094.267
	20	4089.726	4094.227
LD35821396.las			

DPH-1.4 Report on Elevation by Class for Tiled Data - continued

File	Class	Z Min	Z Max
	1	4084.536	4142.974
	2	4084.857	4106.885
	7	3863.946	3922.741
	9	4084.742	4086.183
	20	4084.975	4086.058
LD35821399.las	1	4080.208	4314.768
	2	4085.031	4094.375
	7	3798.739	4080.72
	18	4377.622	4402.665
LD35821402.las	1	4074.313	4140.743
	2	4075.094	4090.947
	7	3656.174	4022.403
LD35821405.las	1	4060.769	4147.18
	2	4067.846	4081.36
	7	4051.383	4063.693
LD35821408.las	1	4056.34	4131.422
	2	4058.335	4077.236
	7	3797.433	4051.619
	9	4058.299	4066.718
	20	4058.509	4061.393
LD35821411.las	1	4049.811	4278.295
	2	4052.761	4110.566
	7	3614.435	4042.128
	9	4053.184	4066.075
	18	4287.56	4301.182
	20	4053.476	4065.048
LD35821414.las	1	4052.302	4148.427
	2	4052.725	4149.67
	7	4039.388	4096.045
	9	4052.475	4057.413
	20	4052.403	4057.515
LD35821417.las	1	4078.174	4154.185
	2	4078.355	4141.544
	7	3772.929	4087.154
	17	4133.876	4134.962
LD35821420.las	1	4111.298	4159.857
	2	4108.67	4159.457
	7	3774.93	3847.007
LD35821423.las	1	4126.678	4194.814

DPH-1.4 Report on Elevation by Class for Tiled Data - continued

File	Class	Z Min	Z Max
	2	4126.632	4196.173
	7	3818.673	4125.878
LD35821426.las	1	4146.891	4249.086
	2	4146.895	4246.999
	18	4487.57	4569.587
LD35821429.las	1	4179.427	4273.059
	2	4179.208	4251.583
	7	4033.06	4038.401
LD35821432.las	1	4204.135	4260.802
	2	4203.942	4261.537
	7	3906.938	4213.394
	18	4516.566	4600.732
LD35821435.las	1	4227.767	4347.062
	2	4227.629	4265.172
	7	3975.255	4234.483
LD35821438.las	1	4230.658	4272.042
	2	4230.589	4263.24
LD35821441.las	1	4235.238	4386.08
	2	4235.238	4252.472
	7	3702.06	4219.801
LD35821444.las	1	4233.276	4311.3
	2	4233.305	4277.882
	7	4017.334	4160.832
LD35821447.las	1	4233.866	4488.029
	2	4233.892	4283.043
	7	3951.665	4236.681
LD35821450.las	1	4223.013	4268.381
	2	4222.997	4260.415
	7	4111.947	4115.34
LD35821453.las	1	4183.062	4257.738
	2	4183.013	4257.888
	7	4189.778	4189.778
LD35821456.las	1	4144.342	4236.73
	2	4144.316	4236.445
	7	3839.428	4139.683
LD35821459.las	1	4132.899	4189.122

DPH-1.4 Report on Elevation by Class for Tiled Data - continued

File	Class	Z Min	Z Max
	2	4133.03	4188.325
	7	3638.487	4120.162
LD35821462.las	1	4102.6	4188.886
	2	4102.925	4187.544
	7	3838.175	4128.971
	17	4121.508	4122.321
LD35821465.las	1	4107.616	4199.326
	2	4107.275	4183.86
	7	3914.572	4104.296
	17	4120.271	4121.189
LD35821468.las	1	4113.519	4304.069
	2	4113.719	4218.902
	7	3911.587	4173.453
LD35821471.las	1	4165.051	4317.642
	2	4164.516	4275.536
	7	4172.442	4206.99
LD35821474.las	1	4238.528	4441.215
	2	4238.289	4299.575
	7	3984.562	4259.329
LD35821477.las	1	4246.409	4472.271
	2	4246.488	4303.869
	7	3117.72	4249.565
LD35821480.las	1	4265.671	4502.803
	2	4265.635	4320.956
	7	3962.374	4130.261
	18	4509.994	4606.431
LD35821483.las	1	4262.396	4317.537
	2	4262.094	4323.866
	7	3602.45	4289.673
LD35821486.las	1	4265.464	4493.164
	2	4265.09	4320.109
	7	4010.022	4287.803
	18	4502.603	4553.081
LD35821489.las	1	4260.779	4327.265
	2	4260.014	4319.447
	7	4068.132	4072.328
	18	4509.125	4591.851
LD35821492.las			

DPH-1.4 Report on Elevation by Class for Tiled Data - continued

File	Class	Z Min	Z Max
	1	4274.207	4530.49
	2	4273.761	4342.055
	7	4103.889	4294.302
	18	4539.988	4590.165
LD35821495.las	1	4269.102	4351.97
	2	4262.918	4352.078
	7	4002.043	4312.285
LD35821498.las	1	4262.337	4339.148
	2	4259.788	4341.714
	7	4124.765	4290.72
LD35821501.las	1	4263.102	4556.562
	2	4262.373	4379.676
	7	4111.58	4323.508
	18	4612.917	4617.36
LD35821504.las	1	4288.197	4386.527
	2	4287.022	4367.278
	7	4047.161	4341.845
LD35821507.las	1	4315.26	4380.654
	2	4314.253	4363.439
	7	4008.955	4316.261
LD35821510.las	1	4329.106	4514
	2	4327.429	4372.629
	7	4287.573	4328.207
LD35821513.las	1	4316.484	4395.595
	2	4324.371	4391.336
	7	4029.746	4331.694
	9	4324.227	4325.234
	20	4324.247	4325.365
LD35821516.las	1	4319.644	4532.068
	2	4319.46	4390.372
	7	4079.723	4336.146
LD35821519.las	1	4309.352	4391.11
	2	4308.607	4372.639
	7	4031.695	4322.609
LD35821522.las	1	4303.869	4539.945
	2	4297.928	4353.561
	7	4158.847	4312.472
	18	4546.94	4632.727

DPH-1.4 Report on Elevation by Class for Tiled Data - continued

File	Class	Z Min	Z Max
LD35821525.las	1	4270.674	4359.214
	2	4269.142	4351.737
	7	4282.865	4288.574
LD35821528.las	1	4250.467	4418.607
	2	4250.461	4288.413
	7	3957.577	4243.817
	18	4565.375	4565.375
LD35821531.las	1	4228.302	4279.457
	2	4228.223	4279.421
	7	4227.964	4227.964
LD35821534.las	1	4219.096	4290.923
	2	4218.413	4285.956
	7	4240.904	4250.976
LD35821537.las	1	4166.425	4255.949
	2	4166.334	4255.949
	7	4128.729	4195.375
LD35821540.las	1	4118.807	4191.717
	2	4117.915	4190.372
	7	4008.824	4151.74
LD35821543.las	1	4124.631	4222.318
	2	4124.542	4219.211
	7	4114.982	4162.99
LD35821546.las	1	4162.915	4265.52
	2	4159.874	4250.572
	7	4186.127	4209.447
LD35821549.las	1	4162.242	4235.559
	2	4160.996	4235.621
LD35821552.las	1	4151.606	4276.927
	2	4150.645	4261.15
	7	4135.782	4244.919
LD35821555.las	1	4136.596	4259.329
	2	4133.798	4258.335
	7	4138.282	4207.597
LD35821558.las	1	4138.141	4240.759
	2	4137.839	4223.463
	7	3932.768	4172.134
LD35821561.las			

DPH-1.4 Report on Elevation by Class for Tiled Data - continued

File	Class	Z Min	Z Max
	1	4166.704	4259.558
	2	4164.887	4239.752
	7	4142.515	4217.944
LD35821564.las	1	4180.372	4230.366
	2	4180.618	4230.339
	7	4140.146	4142.971
LD35821567.las	1	4185.038	4289.312
	2	4185.697	4223.942
	7	3997.686	4193.991
LD35821570.las	1	4191.835	4225.037
	2	4191.872	4225.057
	7	4148.87	4174.004
LD35821573.las	1	4208.286	4449.033
	2	4205.038	4245.943
	7	3884.179	3942.65
	18	4464.368	4524.568
LD35821576.las	1	4219.549	4293.938
	2	4219.568	4295.986
	7	3898.526	4208.571
LD35821579.las	1	4233.512	4292.445
	2	4233.525	4297.029
	7	4102.695	4205.815
LD35821582.las	1	4255.946	4312.288
	2	4255.982	4320.293
	7	4126.895	4134.191
LD35821585.las	1	4294.421	4394.043
	2	4293.732	4340.041
	7	4171.809	4194.139
LD35821588.las	1	4319.155	4405.831
	2	4318.974	4395.244
	7	4357.458	4372.518
LD35821591.las	1	4378.052	4504.738
	2	4377.806	4497.708
	7	4103.01	4438.111
LD35821594.las	1	4398.515	4777.589
	2	4398.259	4777.487
	7	4104.135	4732.53

DPH-1.4 Report on Elevation by Class for Tiled Data - continued

File	Class	Z Min	Z Max
LD35821597.las	1	4478.912	4788.78
	2	4476.11	4749.029
	7	4476.346	4732.55
	18	4968.75	5063.474
LD35821600.las	1	4694.794	4966.174
	2	4693.554	4753.35
	7	4410.69	4731.598
	18	4950.01	5112.395
LD35821603.las	1	4687.537	4756.362
	2	4692.838	4729.587
	7	4677.596	4713.189
	18	4966.476	4971.05
LD35821606.las	1	4677.651	4746.428
	2	4680.558	4725.312
	7	4669.111	4707.599
LD35821609.las	1	4706.533	4794.849
	2	4708.731	4727.609
	7	4698.196	4710.069
LD35821612.las	1	4663.37	4949.121
	2	4662.376	4730.004
	7	4700.092	4707.376
	18	4948.816	5069.317
LD35851339.las	1	4459.965	4508.875
	2	4459.076	4485.755
	7	4465.08	4465.08
LD35851342.las	1	4450.526	4572.071
	2	4449.289	4501.458
	7	4456.392	4461.72
LD35851345.las	1	4423.83	4548.498
	2	4424.866	4482.891
	7	4143.253	4436.497
LD35851348.las	1	4410.017	4601.041
	2	4408.164	4472.881
	7	4311.294	4430.198
LD35851351.las	1	4395.086	4445.247
	2	4394.968	4436.389
	7	4119.703	4423.718
LD35851354.las			

DPH-1.4 Report on Elevation by Class for Tiled Data - continued

File	Class	Z Min	Z Max
	1	4363.177	4422.685
	2	4363.223	4418.771
	7	4091.432	4388.206
LD35851357.las	1	4350.149	4572.99
	2	4350.103	4400.936
	7	4163.003	4371.189
LD35851360.las	1	4346.937	4581.579
	2	4344.188	4387.534
	7	4028.224	4362.947
	18	4590.89	4595.024
LD35851363.las	1	4347.495	4408.823
	2	4347.242	4408.725
	7	4102.767	4384.401
LD35851366.las	1	4338.403	4510.086
	2	4340.372	4416.979
	7	4098.02	4358.587
LD35851369.las	1	4320.424	4380.267
	2	4319.575	4367.157
	7	3789.983	4331.022
LD35851372.las	1	4293.328	4356.96
	2	4291.51	4354.493
	7	4029.92	4152.029
	18	4601.188	4643.314
LD35851375.las	1	4263.341	4423.144
	2	4262.432	4331.599
	7	3982.922	4165.474
	18	4568.478	4617.674
LD35851378.las	1	4235.74	4323.42
	2	4234.519	4304.804
	7	4131.786	4250.746
	18	4494.282	4494.282
LD35851381.las	1	4207.232	4259.506
	2	4207.357	4259.43
	7	3982.282	4221.862
LD35851384.las	1	4173.502	4250.815
	2	4165.113	4251.789
	7	4068.758	4192.836
LD35851387.las			

DPH-1.4 Report on Elevation by Class for Tiled Data - continued

File	Class	Z Min	Z Max
	1	4119.49	4210.966
	2	4119.372	4211.127
	7	3978.942	4175.959
LD35851390.las	1	4094.303	4336.75
	2	4094.792	4161.439
	7	3763.464	4106.603
	9	4095.842	4100.556
	18	4342.15	4401.53
	20	4095.691	4099.634
LD35851393.las	1	4089.014	4215.759
	2	4090.166	4106.767
	7	3799.651	4089.605
	9	4090.346	4094.132
	20	4090.484	4093.932
LD35851396.las	1	4080.507	4212.252
	2	4084.441	4114.736
	7	3661.305	4097.554
	9	4084.513	4092.469
	20	4084.72	4092
LD35851399.las	1	4077.023	4280.759
	2	4078.578	4110.671
	7	3785.321	4087.925
	9	4078.509	4092.292
	18	4351.159	4407.672
	20	4078.65	4092.098
LD35851402.las	1	4073.496	4229.299
	2	4074.024	4094.985
	7	3873.335	4069.06
	9	4078.509	4081.773
	20	4078.811	4080.855
LD35851405.las	1	4058.302	4143.814
	2	4058.073	4084.011
	7	3892.522	4059.854
LD35851408.las	1	4054.001	4129.053
	2	4053.985	4074.92
	17	4062.79	4064.746
LD35851411.las	1	4049.067	4124.355
	2	4049.634	4066.134
	7	4034.815	4034.815
LD35851414.las			

DPH-1.4 Report on Elevation by Class for Tiled Data - continued

File	Class	Z Min	Z Max
	1	4045.671	4133.604
	2	4046.255	4105.198
	7	3713.959	4051.058
	9	4045.668	4055.441
	20	4046.143	4058.67
LD35851417.las	1	4062.423	4320.985
	2	4057.505	4122.019
	7	3909.448	4102.83
	18	4308.387	4427.373
LD35851420.las	1	4082.269	4164.08
	2	4080.491	4154.831
	7	3820.904	4108.781
LD35851423.las	1	4106.76	4182.367
	2	4106.156	4159.677
	7	3862.699	4131.767
LD35851426.las	1	4110.33	4209.837
	2	4108.971	4209.851
	7	4128.289	4141.678
	17	4132.324	4132.771
LD35851429.las	1	4119.667	4218.167
	2	4117.21	4211.694
	7	4117.502	4191.196
LD35851432.las	1	4151.786	4325.88
	2	4147.872	4255.927
	7	3997.679	4112.449
	18	4446.763	4487.957
LD35851435.las	1	4169.559	4265.047
	2	4168.282	4264.493
	7	4086.616	4219.952
LD35851438.las	1	4188.066	4360.887
	2	4184.732	4272.721
	7	3978.102	4037.013
LD35851441.las	1	4219.368	4266.054
	2	4215.763	4264.827
	7	4027.866	4234.959
LD35851444.las	1	4218.243	4319.145
	2	4214.378	4263.666
	7	4003.43	4225.421

DPH-1.4 Report on Elevation by Class for Tiled Data - continued

File	Class	Z Min	Z Max
LD35851447.las	1	4212.416	4283.712
	2	4208.873	4278.187
	7	3958.358	4225.192
LD35851450.las	1	4197.019	4281.717
	2	4194.887	4281.087
	7	4088.141	4091.983
LD35851453.las	1	4142.173	4392.711
	2	4140.697	4261.235
	7	4115.946	4171.731
LD35851456.las	1	4122.124	4191.704
	2	4122.551	4191.173
	7	4112.771	4122.82
LD35851459.las	1	4104.9	4271.373
	2	4104.063	4158.053
	7	3861.013	4132.757
LD35851462.las	1	4096.908	4277.81
	2	4096.193	4161.383
	7	4087.761	4096.895
	9	4107.485	4110.372
	20	4107.964	4112.78
LD35851465.las	1	4100.008	4201.222
	2	4101.737	4191.753
	7	4094.158	4171.813
LD35851468.las	1	4156.389	4440.939
	2	4153.784	4242.108
	7	4170.389	4170.389
	18	4435.943	4496.362
LD35851471.las	1	4190.218	4251.579
	2	4189.998	4251.481
LD35851474.las	1	4225.261	4402.298
	2	4224.345	4252.685
	7	4082.63	4087.147
LD35851477.las	1	4225.224	4375.759
	2	4224.778	4272.15
	7	4096.445	4220.228
LD35851480.las	1	4235.697	4279.526
	2	4235.119	4282.747

DPH-1.4 Report on Elevation by Class for Tiled Data - continued

File	Class	Z Min	Z Max
LD35851483.las	1	4237.554	4291.274
	2	4236.225	4283.945
	7	3796.164	4017.951
LD35851486.las	1	4235.448	4286.232
	2	4234.824	4283.351
LD35851489.las	1	4239.831	4308.909
	2	4238.148	4283.915
	7	4250.927	4250.927
LD35851492.las	1	4239.506	4300.972
	2	4236.376	4301.087
LD35851495.las	1	4227.163	4315.05
	2	4226.511	4285.05
LD35851498.las	1	4231.045	4303.102
	2	4229.109	4276.717
LD35851501.las	1	4247.928	4317.498
	2	4246.668	4315.146
LD35851504.las	1	4281.402	4348.472
	2	4273.974	4325.086
	7	4290.178	4290.195
LD35851507.las	1	4279.155	4349.089
	2	4273.315	4329.01
LD35851510.las	1	4258.177	4353.508
	2	4257.268	4349.552
LD35851513.las	1	4267.045	4371.29
	2	4265.671	4350.191
LD35851516.las	1	4289.23	4357.668
	2	4270.73	4341.976
	7	4317.491	4317.491
LD35851519.las	1	4280.654	4348.682
	2	4280.297	4337.983
LD35851522.las	1	4271.13	4332.481
	2	4272.554	4310.087
	7	4256.701	4266.563
LD35851525.las	1	4281.799	4327.691

DPH-1.4 Report on Elevation by Class for Tiled Data - continued

File	Class	Z Min	Z Max
	2	4281.363	4307.728
	7	4265.139	4283.689
LD35851528.las	1	4238.295	4330.339
	2	4236.222	4309.355
	7	4272.052	4290.132
LD35851531.las	1	4235.507	4312.81
	2	4235.031	4305.638
	7	4246.829	4264.739
LD35851534.las	1	4193.627	4290.418
	2	4191.98	4277.659
	7	3593.001	3929.067
LD35851537.las	1	4104.306	4241.924
	2	4103.663	4220.828
	7	3767.66	3824.733
	18	4551.736	4551.736
LD35851540.las	1	4101.426	4213.525
	2	4100.408	4198.328
	7	3767.027	4105.855
LD35851543.las	1	4114.985	4236.911
	2	4114.398	4217.357
	7	4024.096	4147.62
LD35851546.las	1	4110.835	4287.987
	2	4109.454	4199.398
	7	3602.286	4139.418
	18	4415.086	4497.258
LD35851549.las	1	4110.543	4267.39
	2	4108.843	4187.938
	7	3785.537	4134.142
	18	4393.656	4476.71
LD35851552.las	1	4119.844	4191.038
	2	4119.011	4198.259
	7	4036.435	4124.756
LD35851555.las	1	4132.525	4258.075
	2	4130.202	4180.687
	7	3757.502	4147.095
LD35851558.las	1	4148.345	4268.548
	2	4149.585	4191.117

DPH-1.4 Report on Elevation by Class for Tiled Data - continued

File	Class	Z Min	Z Max
	7	3552.857	4149.112
LD35851561.las	1	4163.965	4196.219
	2	4163.87	4188.469
	7	4039.054	4159.011
	18	4451.467	4533.731
LD35851564.las	1	3953.457	4514.994
	2	4179.316	4206.494
	7	3874.034	4182.055
LD35851567.las	1	4184.431	4286.888
	2	4185.914	4211.281
	7	3882.692	4176.845
LD35851570.las	1	4197.462	4290.913
	2	4199.119	4224.431
	7	3990.205	4209.575
LD35851573.las	1	4215.159	4267.957
	2	4211.507	4248.758
	7	3996.662	4226.274
LD35851576.las	1	4237.085	4478.492
	2	4237.072	4296.176
	7	3929.582	4211.34
	18	4478.062	4547.163
LD35851579.las	1	4255.68	4507.078
	2	4257.642	4294.26
	7	3940.668	4249.591
	18	4511.054	4556.851
LD35851582.las	1	4279.007	4536.143
	2	4281.035	4321.12
	7	3994.057	4300.631
LD35851585.las	1	4308.774	4560.972
	2	4316.93	4355.454
	7	4042.62	4339.142
	18	4564.469	4565.358
LD35851588.las	1	4341.691	4626.395
	2	4339.824	4418.282
	7	4025.684	4401.71
	18	4635.168	4647.688
LD35851591.las	1	4395.152	4715.44

DPH-1.4 Report on Elevation by Class for Tiled Data - continued

File	Class	Z Min	Z Max
	2	4392.718	4522.527
	7	4060.356	4494.007
	18	4718.173	4724.38
LD35851594.las	1	4472.737	4981.004
	2	4469.082	4791.296
	7	4339.371	4769.452
	18	4822.169	5101.443
LD35851597.las	1	4669.079	4972.71
	2	4665.128	4776.985
	7	4390.601	4747.648
	18	4972.51	5087.086
LD35851600.las	1	4666.365	4946.614
	2	4672.714	4738.058
	7	4332.557	4717.92
	18	4908.281	5070.174
LD35851603.las	1	4657.678	4730.125
	2	4659.961	4723.101
	7	4046.967	4698.229
	18	4976.151	4978.681
LD35851606.las	1	4658.324	4874.994
	2	4661.739	4715.598
	7	4344.325	4697.825
	18	5004.288	5028.297
LD35851609.las	1	4691.185	4876.972
	2	4697.11	4717.92
	7	4366.363	4700.643
	18	5006.388	5020.482
LD35851612.las	1	4689.643	4940.075
	2	4697.31	4717.927
	7	4353.899	4698.882
	18	4933.875	5069.038
LD35881339.las	1	4468.561	4494.587
	2	4471.586	4498.439
	7	4458.715	4478.488
LD35881342.las	1	4472.297	4575.48
	2	4471.441	4522.353
	7	4223.099	4500.782
LD35881345.las	1	4457.416	4530.831

DPH-1.4 Report on Elevation by Class for Tiled Data - continued

File	Class	Z Min	Z Max
	2	4457.478	4514.312
	7	4260.415	4492.406
LD35881348.las	1	4428.187	4492.019
	2	4428.219	4492.842
	7	4432.245	4441.989
LD35881351.las	1	4409.67	4459.709
	2	4402.327	4459.653
	7	4234.204	4313.371
LD35881354.las	1	4379.02	4565.64
	2	4377.967	4429.814
	7	4085.471	4325.182
LD35881357.las	1	4372.081	4523.236
	2	4371.668	4429.591
	7	4094.145	4382.783
LD35881360.las	1	4368.413	4445.972
	2	4368.416	4446.582
	7	4373.088	4420.887
LD35881363.las	1	4381.156	4466.753
	2	4380.214	4468.823
	7	4147.99	4434.427
LD35881366.las	1	4364.115	4428.4
	2	4351.53	4440.336
	7	4390.884	4405.966
LD35881369.las	1	4337.436	4398.298
	2	4335.336	4399.122
LD35881372.las	1	4319.279	4395.706
	2	4310.244	4396.29
LD35881375.las	1	4277.229	4353.748
	2	4270.999	4355.693
LD35881378.las	1	4253.669	4354.352
	2	4245.49	4307.583
LD35881381.las	1	4233.633	4293.545
	2	4231.894	4298.23
	18	4613.82	4613.82
LD35881384.las	1	4215.461	4288.741

DPH-1.4 Report on Elevation by Class for Tiled Data - continued

File	Class	Z Min	Z Max
	2	4205.228	4291.75
LD35881387.las	1	4161.242	4259.693
	2	4157.075	4271.494
LD35881390.las	1	4104.309	4225.612
	2	4104.06	4218.174
LD35881393.las	1	4088.981	4168.463
	2	4090.563	4162.134
	9	4090.497	4092.397
	20	4090.395	4092.197
LD35881396.las	1	4088.791	4158.381
	2	4090.382	4112.508
	9	4090.392	4092.246
	20	4090.52	4091.845
LD35881399.las	1	4083.643	4164.513
	2	4083.332	4105.579
	9	4090.579	4092.341
	20	4090.671	4092.492
LD35881402.las	1	4075.805	4234.47
	2	4075.694	4106.832
	7	3993.299	4008.361
	9	4075.783	4091.823
	20	4075.766	4092.177
LD35881405.las	1	4057.695	4155.297
	2	4058.739	4102.423
	7	3949.415	4063.568
	9	4076.514	4091.097
	17	4070.576	4072.485
	20	4076.613	4091.324
LD35881408.las	1	4058.355	4137.839
	2	4058.24	4069.286
	7	4052.046	4052.046
LD35881411.las	1	4044.487	4118.2
	2	4049.519	4065.717
	7	4029.188	4047.882
LD35881414.las	1	4041.583	4124.204
	2	4041.166	4063.391
	9	4041.285	4052.308
	17	4060.09	4064.496

DPH-1.4 Report on Elevation by Class for Tiled Data - continued

File	Class	Z Min	Z Max
	20	4041.288	4052.026
LD35881417.las	1	4039.674	4124.788
	2	4042.58	4092.272
	7	3826.328	4040.103
	17	4088.276	4092.748
LD35881420.las	1	4052.354	4153.876
	2	4050.527	4153.722
	7	4030.576	4046.058
LD35881423.las	1	4053.68	4155.513
	2	4054.782	4156.028
	7	3828.477	3916.38
	9	4093.381	4095.08
	20	4093.745	4095.077
LD35881426.las	1	4073.709	4157.374
	2	4073.742	4132.469
	7	3803.762	4094.975
LD35881429.las	1	4102.364	4162.905
	2	4102.049	4154.322
	7	3815.931	4104.352
LD35881432.las	1	4117.029	4296.12
	2	4117.059	4190.208
	7	3786.167	4050.763
LD35881435.las	1	4117.383	4192.026
	2	4117.367	4187.977
	7	3805.425	3861.583
LD35881438.las	1	4130.146	4243.627
	2	4130.215	4243.722
	7	3809.609	4156.042
LD35881441.las	1	4147.587	4265.835
	2	4147.557	4265.339
	7	3869.884	3903.555
LD35881444.las	1	4182.987	4263.86
	2	4182.977	4263.692
	18	4493.935	4556.402
LD35881447.las	1	4185.064	4255.949
	2	4184.933	4249.522
	7	4186.265	4193.994

DPH-1.4 Report on Elevation by Class for Tiled Data - continued

File	Class	Z Min	Z Max
LD35881450.las	1	4133.407	4232.282
	2	4133.473	4228.784
	7	3836.479	4137.862
	18	4512.452	4548.56
LD35881453.las	1	4111.603	4204.053
	2	4111.744	4200.517
	7	3827.181	4125.773
LD35881456.las	1	4104.526	4185.12
	2	4103.83	4141.393
	7	3773.736	4094.569
	17	4121.954	4122.948
LD35881459.las	1	4093.286	4185.897
	2	4095.199	4129.749
	7	3997.955	4101.832
LD35881462.las	1	4088.912	4249.053
	2	4088.853	4111.357
	7	3767.46	4093.023
LD35881465.las	1	4096.426	4298.919
	2	4099.795	4205.238
	7	4039.667	4136.373
	17	4117.092	4118.693
	18	4374.768	4442.475
LD35881468.las	1	4145.53	4294.414
	2	4143.922	4240.448
	7	3924.68	4212.255
LD35881471.las	1	4208.19	4264.358
	2	4208.525	4236.429
	7	3552.673	4201.75
LD35881474.las	1	4204.417	4259.135
	2	4208.45	4242.062
	7	3991.577	4214.539
LD35881477.las	1	4214.086	4261.714
	2	4214.224	4235.726
	7	3923.624	4004.139
LD35881480.las	1	4215.359	4248.272
	2	4215.369	4247.938
	7	4025.504	4074.933
LD35881483.las			

DPH-1.4 Report on Elevation by Class for Tiled Data - continued

File	Class	Z Min	Z Max
	1	4219.978	4293.909
	2	4219.982	4255.74
	7	3904.543	4224.634
	18	4586.52	4601.306
LD35881486.las	1	4219.581	4250.471
	2	4219.965	4254.621
	7	4014.93	4041.659
	18	4500.385	4559.213
LD35881489.las	1	4214.962	4312.406
	2	4215.031	4262.121
	7	3962.758	4210.297
LD35881492.las	1	4203.899	4248.919
	2	4203.922	4250.323
	7	3985.77	4212.642
LD35881495.las	1	4200.261	4274.703
	2	4200.231	4239.142
	7	4035.051	4209.591
LD35881498.las	1	4226.179	4300.933
	2	4226.186	4278.728
	7	3948.598	4240.536
LD35881501.las	1	4261.507	4350.861
	2	4259.959	4298.958
	7	3664.697	4265.077
LD35881504.las	1	4241.967	4439.896
	2	4241.986	4299.604
	7	4098.893	4275.096
	9	4269.903	4270.753
	20	4269.798	4271.225
LD35881507.las	1	4219.965	4310.89
	2	4219.962	4311.209
	7	4102.594	4273.299
	9	4270.073	4270.992
	20	4270.093	4271.035
LD35881510.las	1	4223.646	4290.467
	2	4223.646	4289.939
	7	4106.422	4230.001
	18	4492.514	4574.331
LD35881513.las	1	4232.8	4379.076

DPH-1.4 Report on Elevation by Class for Tiled Data - continued

File	Class	Z Min	Z Max
	2	4231.76	4280.172
	7	4085.468	4090.438
	18	4468.423	4551.241
LD35881516.las	1	4233.436	4476.49
	2	4235.067	4330.273
	7	3958.394	4241.222
	18	4467.445	4531.966
LD35881519.las	1	4245.74	4493.659
	2	4237.672	4323.951
	7	3976.268	4280.277
	18	4499.692	4499.692
LD35881522.las	1	4243.305	4488.807
	2	4235.421	4297.734
	7	3940.707	4280.726
LD35881525.las	1	4259.552	4487.99
	2	4261.878	4301.241
	7	3961.987	4271.238
LD35881528.las	1	4221.53	4314.302
	2	4218.348	4297.754
	7	3940.72	4259.568
LD35881531.las	1	4211.543	4484.046
	2	4211.429	4277.016
	7	3968.509	4259.791
	18	4473.63	4542.274
LD35881534.las	1	4147.072	4327.721
	2	4145.487	4263.636
	7	3995.327	4204.936
LD35881537.las	1	4094.529	4287.478
	2	4094.139	4204.463
	7	3781.046	4115.773
	18	4348.761	4510.86
LD35881540.las	1	4085.569	4175.257
	2	4085.182	4173.423
	7	4061.455	4140.123
LD35881543.las	1	4090.94	4195.681
	2	4090.294	4182.501
	7	4055.041	4152.141
LD35881546.las			

DPH-1.4 Report on Elevation by Class for Tiled Data - continued

File	Class	Z Min	Z Max
	1	4095.638	4188.164
	2	4100.395	4166.832
	7	3771.849	4140.192
	18	4408.144	4449.299
LD35881549.las	1	4107.748	4243.325
	2	4107.538	4210.346
	7	3885.606	4197.889
LD35881552.las	1	4123.571	4291.048
	2	4123.571	4210.822
	7	3849.71	4180.868
LD35881555.las	1	4146.717	4392.347
	2	4146.671	4208.853
	7	3881.291	4165.973
	18	4401.08	4442.652
LD35881558.las	1	4151.209	4196.694
	2	4158.961	4198.305
	7	3834.782	4150.868
LD35881561.las	1	4159.887	4215.1
	2	4161.603	4192.291
	7	4103.873	4166.56
LD35881564.las	1	4174.91	4220.434
	2	4180.402	4230.339
	7	4166.868	4176.691
LD35881567.las	1	4187.213	4234.85
	2	4192.895	4234.814
	7	3891.662	4196.537
LD35881570.las	1	4208.899	4251.76
	2	4210.018	4246.957
	7	3882.61	4209.887
LD35881573.las	1	4212.656	4265.083
	2	4220.464	4258.266
	7	3807	4213.801
LD35881576.las	1	4237.675	4286.317
	2	4237.688	4281.658
	7	4078.397	4230.648
LD35881579.las	1	4259.014	4341.11
	2	4259.303	4302.757

DPH-1.4 Report on Elevation by Class for Tiled Data - continued

File	Class	Z Min	Z Max
	7	3907.909	4274.407
LD35881582.las	1	4283.171	4348.623
	2	4286.484	4330.06
	7	3953.949	4314.962
LD35881585.las	1	4314.867	4408.584
	2	4314.388	4393.728
	7	4054.011	4366.202
LD35881588.las	1	4348.407	4465.529
	2	4354.68	4449.358
	7	4119.221	4431.281
LD35881591.las	1	4418.695	4596.349
	2	4418.288	4578.012
	7	4405.086	4549.938
LD35881594.las	1	4519.309	5018.077
	2	4518.311	4792.182
	7	4341.491	4775.925
	18	4984.111	5153.444
LD35881597.las	1	4676.864	4790.837
	2	4679.462	4782.343
	7	4483.584	4765.686
LD35881600.las	1	4667.471	4941.991
	2	4672.182	4729.423
	7	4124.742	4711.926
	18	4932.129	5029.8
LD35881603.las	1	4638.006	4723.245
	2	4641.165	4712.914
	7	4474.023	4696.326
LD35881606.las	1	4643.623	4748.826
	2	4644.577	4706.401
	7	4518.452	4692.819
LD35881609.las	1	4678.347	4764.669
	2	4680.22	4708.77
	7	4455.076	4694.416
LD35881612.las	1	4679.731	4728.075
	2	4683.862	4706.582
	7	4669.115	4692.471
LD35911339.las			

DPH-1.4 Report on Elevation by Class for Tiled Data - continued

File	Class	Z Min	Z Max
	1	4461.444	4494.19
	2	4461.458	4494.345
LD35911342.las	1	4463.744	4685.591
	2	4463.708	4531.914
	7	4031.278	4502.353
	18	4728.245	4759.807
LD35911345.las	1	4453.288	4527.068
	2	4452.642	4527.393
	7	4206.829	4488.82
LD35911348.las	1	4437.993	4482.393
	2	4436.179	4476.392
	7	4245.667	4303.59
LD35911351.las	1	4416.71	4490.486
	2	4416.251	4477.058
	7	4252.377	4436.343
	18	4694.285	4703.032
LD35911354.las	1	4408.249	4663.842
	2	4405.68	4465.595
	7	4084.273	4430.142
LD35911357.las	1	4391.769	4482.816
	2	4390.713	4449.512
	7	4391.96	4429.335
LD35911360.las	1	4393.922	4477.498
	2	4393.643	4474.099
	7	4419.223	4434.532
LD35911363.las	1	4438.994	4511.602
	2	4437.55	4486.451
	7	4241.294	4306.461
LD35911366.las	1	4387.104	4475.122
	2	4385.608	4475.267
	7	4127.908	4440.792
LD35911369.las	1	4356.5	4410.864
	2	4356.458	4410.802
	7	4351.947	4375.145
LD35911372.las	1	4317.262	4387.373
	2	4316.733	4389.027
	7	4103.955	4354.394

DPH-1.4 Report on Elevation by Class for Tiled Data - continued

File	Class	Z Min	Z Max
LD35911375.las	1	4301.386	4355.306
	2	4298.784	4354.929
	7	4105.481	4320.979
LD35911378.las	1	4276.993	4340.447
	2	4275.267	4340.457
	7	4021.495	4296.419
LD35911381.las	1	4257.088	4357.76
	2	4257.085	4308.128
	7	4094.477	4116.924
LD35911384.las	1	4244.073	4295.113
	2	4242.426	4297.19
	7	3996.596	4254.391
LD35911387.las	1	4211.032	4301.015
	2	4206.025	4282.885
	7	4088.368	4251.369
LD35911390.las	1	4151.402	4348.029
	2	4146.383	4256.084
	7	4033.135	4187.583
LD35911393.las	1	4093.017	4191.311
	2	4093.233	4181.146
	7	3805.248	4159.929
LD35911396.las	1	4090.356	4320.93
	2	4090.431	4150.021
	7	3819.635	3913.818
	9	4090.494	4099.234
	18	4322.675	4326.281
LD35911399.las	1	3602.463	4091.868
	9	3602.093	3603.835
LD35911402.las	1	3642.982	4223.974
	7	3844.241	3904.408
	9	3640.924	3642.932
	18	4135.244	4138.095
LD35911405.las	1	4058.548	4160.451
	2	4058.611	4103.181
	7	3744.464	4063.119
	9	4090.71	4091.527
	20	4090.323	4092.092

DPH-1.4 Report on Elevation by Class for Tiled Data - continued

File	Class	Z Min	Z Max
LD35911408.las	1	4053.132	4286.278
	2	4053.329	4081.842
	7	3793.591	4051.445
	18	4289.824	4304.404
LD35911411.las	1	4049.424	4127.282
	2	4052.088	4068.201
	7	3740.153	4041.983
LD35911414.las	1	4036.176	4274.04
	2	4039.693	4062.361
	7	3749.563	4033.174
	9	4039.04	4051.367
	18	4278.151	4292.18
LD35911417.las	20	4039.503	4048.243
	1	4034.408	4271.127
	2	4036.232	4053.798
	7	3758.782	4034.106
	9	4035.996	4046.298
	18	4277.39	4277.39
LD35911420.las	20	4036.091	4044.818
	1	4036.764	4270.841
	2	4040.96	4056.741
	7	3747.319	4037.715
	17	4053.578	4055.097
LD35911423.las	1	4040.884	4144.053
	2	4041.081	4095.11
	7	3831.938	4067.2
LD35911426.las	1	4045.005	4152.849
	2	4044.5	4105.297
	7	3801.397	4069.877
LD35911429.las	1	4078.378	4167.4
	2	4076.727	4135.435
	7	4088.486	4113.896
	18	4438.662	4463.167
LD35911432.las	1	4090.369	4160.96
	2	4089.336	4127.62
	7	4095.244	4112.954
LD35911435.las	1	4098.394	4152.918
	2	4096.99	4137.846
	7	4017.387	4112.715

DPH-1.4 Report on Elevation by Class for Tiled Data - continued

File	Class	Z Min	Z Max
LD35911438.las	1	4111.97	4322.767
	2	4110.51	4147.912
	7	3636.492	4123.965
LD35911441.las	1	4115.297	4190.07
	2	4114.352	4189.286
	7	3796.817	4158.289
LD35911444.las	1	4137.433	4319.66
	2	4134.516	4203.594
	7	4055.911	4183.328
LD35911447.las	1	4148.253	4240.887
	2	4143.233	4210.369
	7	4165.973	4187.941
LD35911450.las	1	4113.292	4196.442
	2	4112.712	4193.43
	7	4026.554	4166.005
	18	4408.515	4489.748
LD35911453.las	1	4088.483	4206.534
	2	4088.01	4135.956
	7	3798.716	4102.311
LD35911456.las	1	4087.554	4317.993
	2	4086.846	4117.774
	7	3774.169	4095.733
LD35911459.las	1	4082.013	4149.29
	2	4080.12	4120.372
	7	4073.919	4096.944
LD35911462.las	1	4080.74	4171.543
	2	4080.231	4135.569
	7	3831.196	4089.424
LD35911465.las	1	4086.55	4224.483
	2	4086.711	4218.118
	7	3908.65	4188.01
LD35911468.las	1	4183.509	4232.508
	2	4183.397	4226.087
	7	3921.724	3986.659
LD35911471.las	1	4204.014	4359.453
	2	4204.171	4224.745
	7	3886.35	4142.984

DPH-1.4 Report on Elevation by Class for Tiled Data - continued

File	Class	Z Min	Z Max
LD35911474.las	1	4200.097	4308.433
	2	4203.384	4223.568
	7	3883.568	3976.823
LD35911477.las	1	4197.646	4258.21
	2	4199.641	4223.656
	7	4042.121	4131.511
LD35911480.las	1	4205.661	4329.735
	2	4207.488	4226.173
	7	4090.028	4091.281
LD35911483.las	1	4203.673	4231.73
	2	4205.425	4226.317
	7	4034.198	4039.188
LD35911486.las	1	4197.994	4270.907
	2	4199.234	4225.71
	7	4029.542	4069.654
LD35911489.las	1	4191.317	4380.05
	2	4191.796	4235.172
	7	4055.435	4209.017
LD35911492.las	1	4192.603	4224.88
	2	4193.85	4232.016
	7	3889.484	4137.141
	18	4500.732	4541.576
LD35911495.las	1	4208.102	4296.048
	2	4208.243	4252.849
	7	4181.114	4184.214
LD35911498.las	1	4239.014	4298.886
	2	4239.004	4270.356
	7	3862.145	4151.671
LD35911501.las	1	4256.661	4317.409
	2	4256.901	4283.853
LD35911504.las	1	4232.843	4302.865
	2	4231.353	4288.551
LD35911507.las	1	4197.472	4269.509
	2	4191.534	4280.736
LD35911510.las	1	4200.608	4253.125
	2	4196.494	4256.845

DPH-1.4 Report on Elevation by Class for Tiled Data - continued

File	Class	Z Min	Z Max
	7	4130.559	4144.992
LD35911513.las	1	4202.731	4262.659
	2	4196.921	4262.744
	7	3986.337	4216.156
	9	4224.565	4226.087
	20	4224.67	4225.438
LD35911516.las	1	4198.492	4262.101
	2	4196.999	4260.254
LD35911519.las	1	4194.444	4268.282
	2	4193.952	4247.009
LD35911522.las	1	4218.256	4303.417
	2	4214.463	4293.171
	7	3954.152	4276.93
LD35911525.las	1	4210.057	4293.935
	2	4209.411	4293.636
	7	4259.617	4276.018
LD35911528.las	1	4164.066	4260.451
	2	4163.64	4263.203
LD35911531.las	1	4176.806	4270.697
	2	4176.002	4252.738
LD35911534.las	1	4164.181	4234.545
	2	4157.196	4234.9
LD35911537.las	1	4103.991	4225.041
	2	4103.194	4225.172
LD35911540.las	1	4082.433	4125.819
	2	4080.933	4126.032
LD35911543.las	1	4090.097	4152.866
	2	4089.457	4151.471
	7	3836.564	3879.143
LD35911546.las	1	4126.75	4183.61
	2	4125.343	4184.637
LD35911549.las	1	4156.924	4197.728
	2	4156.192	4192.879
LD35911552.las	1	4180.303	4221.629

DPH-1.4 Report on Elevation by Class for Tiled Data - continued

File	Class	Z Min	Z Max
	2	4179.775	4218.623
	7	3867.204	3984.539
LD35911555.las	1	4184.447	4216.291
	2	4184.601	4215.71
	7	3791.659	3986.573
LD35911558.las	1	4170.481	4236.996
	2	4170.677	4204.02
	7	3972.154	4171.242
LD35911561.las	1	4165.877	4230.159
	2	4172.187	4231.973
	7	3878.175	4171.609
LD35911564.las	1	4191.511	4390.92
	2	4190.349	4370.595
	7	3742.256	4359.46
LD35911567.las	1	4232.2	4385.533
	2	4228.233	4376.989
	7	4029.411	4361.005
LD35911570.las	1	4236.225	4484.722
	2	4234.726	4341.461
	7	3984.903	4313.275
LD35911573.las	1	4244.25	4498.38
	2	4243.194	4281.917
	7	3983.053	4261.786
	18	4501.487	4519.765
LD35911576.las	1	4256.57	4293.932
	2	4258.039	4293.948
	7	3969.247	4279.437
LD35911579.las	1	4281.458	4533.393
	2	4280.274	4322.59
	7	4000.793	4308.617
	18	4640.184	4640.184
LD35911582.las	1	4300.671	4540.401
	2	4302.695	4356.724
	7	4043.502	4338.459
LD35911585.las	1	4328.223	4594.581
	2	4329.991	4395.09
	7	4079.998	4371.586

DPH-1.4 Report on Elevation by Class for Tiled Data - continued

File	Class	Z Min	Z Max
	18	4598.393	4598.393
LD35911588.las	1	4383.525	4676.034
	2	4380.395	4469.975
	7	4028.325	4453.482
	18	4651.254	4711.096
LD35911591.las	1	4447.488	4981.378
	2	4447.219	4754.823
	7	4441.294	4737.13
	18	4768.498	5041.447
LD35911594.las	1	4572.465	5002.999
	2	4570.093	4775.105
	7	4429.525	4763.291
	18	5002.093	5120.347
LD35911597.las	1	4678.222	4919.905
	2	4677.871	4767.107
	7	4470.933	4747.451
LD35911600.las	1	4665.483	4923.675
	2	4663.721	4729.974
	7	4397.153	4718.317
	18	4900.177	5063.888
LD35911603.las	1	4628.685	4775.925
	2	4633.213	4709.338
	7	4435.398	4693.17
LD35911606.las	1	4626.257	4830.355
	2	4625.972	4696.08
	7	4375.716	4671.982
LD35911609.las	1	4654.125	4888.373
	2	4660.46	4693.058
	7	4395.391	4672.084
	18	4920.072	4920.072
LD35911612.las	1	4661.854	4718.734
	2	4661.923	4697.927
	7	4400.375	4674.653
LD35941339.las	1	4465.673	4526.405
	2	4464.174	4527.875
	7	4084.359	4462.632
LD35941342.las	1	4456.231	4688.642

DPH-1.4 Report on Elevation by Class for Tiled Data - continued

File	Class	Z Min	Z Max
	2	4455.28	4516.159
	7	4101.734	4482.14
	18	4692.527	4761.989
LD35941345.las	1	4462.97	4706.805
	2	4463.095	4517.386
	7	4211.934	4489.312
LD35941348.las	1	4446.198	4618.898
	2	4446.33	4526.494
	7	4135.369	4502.872
LD35941351.las	1	4441.579	4515.785
	2	4441.546	4515.929
	7	4274.972	4492.16
LD35941354.las	1	4430.595	4586.792
	2	4430.552	4486.202
	7	4243.955	4453.154
LD35941357.las	1	4429.955	4490.437
	2	4429.827	4491.002
	7	4135.799	4450.441
LD35941360.las	1	4436.786	4573.209
	2	4436.025	4501.477
	7	4431.212	4484.489
LD35941363.las	1	4441.28	4720.693
	2	4439.027	4514.456
	7	4101.373	4488.58
	18	4724.836	4756.585
LD35941366.las	1	4380.329	4664.787
	2	4386.592	4480.979
	7	4116.091	4118.512
LD35941369.las	1	4343.709	4411.028
	2	4341.573	4410.391
	7	4153.391	4213.902
LD35941372.las	1	4323.167	4374.112
	2	4321.943	4373.328
	7	3965.904	4186.724
LD35941375.las	1	4303.289	4367.678
	2	4300.884	4357.685
LD35941378.las			

DPH-1.4 Report on Elevation by Class for Tiled Data - continued

File	Class	Z Min	Z Max
	1	4291.757	4337.514
	2	4291.323	4339.735
	7	4268.889	4292.108
LD35941381.las	1	4277.911	4338.111
	2	4277.514	4330.28
LD35941384.las	1	4269.886	4373.131
	2	4262.931	4329.381
LD35941387.las	1	4248.945	4354.516
	2	4243.843	4312.124
LD35941390.las	1	4178.981	4273.446
	2	4169.811	4274.381
LD35941393.las	1	4135.733	4221.419
	2	4133.164	4223.541
LD35941396.las	1	4090.543	4186.767
	2	4091.009	4186.652
	9	4090.605	4099.959
	20	4091.137	4093.059
LD35941399.las	1	4090.448	4164.542
	2	4090.376	4117.918
	9	4090.415	4103.007
	20	4090.313	4093.775
LD35941402.las	1	4088.739	4091.225
	9	4090.412	4091.248
LD35941405.las	1	4061.659	4160.733
	2	4060.828	4102.328
	7	4066.806	4076.99
	9	4090.684	4091.422
	20	4090.881	4091.941
LD35941408.las	1	4051.107	4148.24
	2	4050.205	4102.19
	9	4091.035	4091.396
	20	4091.025	4091.714
LD35941411.las	1	4049.936	4102.42
	2	4049.365	4063.306
	7	3853.135	4039.943
LD35941414.las	1	4039.674	4120.343

DPH-1.4 Report on Elevation by Class for Tiled Data - continued

File	Class	Z Min	Z Max
	2	4039.467	4061.783
	7	4021.514	4030.455
LD35941417.las	1	4031.997	4173.568
	2	4031.304	4055.015
	7	4024.903	4024.903
	9	4032.334	4038.827
	20	4032.426	4039.487
LD35941420.las	1	4031.334	4105.743
	2	4030.996	4049.332
	7	4024.398	4024.398
	9	4031.18	4035.681
	20	4031.76	4035.205
LD35941423.las	1	4033.614	4142.833
	2	4033.319	4052.666
LD35941426.las	1	4031.554	4144.903
	2	4035.208	4085.569
	7	4018.647	4018.647
	17	4046.134	4050.933
LD35941429.las	1	4040.894	4141.215
	2	4040.632	4109.857
	7	3233.432	3234.098
	17	4046.298	4047.597
LD35941432.las	1	4057.42	4144.703
	2	4055.185	4122.961
	9	4060.441	4063.63
	20	4060.536	4062.321
LD35941435.las	1	4074.641	4149.765
	2	4078.814	4130.238
	7	4065.806	4093.909
LD35941438.las	1	4089.221	4153.253
	2	4089.316	4136.527
	7	4083.584	4092.695
LD35941441.las	1	4098.171	4135.668
	2	4097.705	4134.598
	7	4092.931	4092.931
LD35941444.las	1	4105.366	4182.524
	2	4104.779	4158.007
	18	4393.928	4477.855

DPH-1.4 Report on Elevation by Class for Tiled Data - continued

File	Class	Z Min	Z Max
LD35941447.las	1	4111.99	4190.385
	2	4113.985	4160.779
	7	4104.552	4105.517
	17	4125.572	4126.307
LD35941450.las	1	4068.283	4205.346
	2	4068.161	4166.153
	7	4064.805	4089.057
LD35941453.las	1	4062.505	4139.562
	2	4062.882	4112.79
	7	3859.858	4064.897
LD35941456.las	1	4065.235	4162.009
	2	4065.556	4120.074
	7	4024.182	4069.736
	17	4082.931	4084.3
LD35941459.las	1	4072.59	4147.341
	2	4072.19	4119.152
	7	4065.855	4077.062
	17	4094.368	4095.402
LD35941462.las	1	4081.99	4214.949
	2	4081.294	4195.106
	17	4116.714	4118.588
LD35941465.las	1	4139.165	4241.071
	2	4135.192	4215.982
LD35941468.las	1	4197.885	4236.284
	2	4204.096	4214.503
	7	4076.101	4192.872
LD35941471.las	1	4201.37	4232.567
	2	4201.153	4217.032
	7	4060.087	4191.005
LD35941474.las	1	4197.072	4245.91
	2	4198.614	4217.029
LD35941477.las	1	4190.474	4215.031
	2	4190.517	4211.94
	7	4184.893	4184.893
LD35941480.las	1	4190.513	4253.407
	2	4190.464	4214.913
LD35941483.las			

DPH-1.4 Report on Elevation by Class for Tiled Data - continued

File	Class	Z Min	Z Max
	1	4189.7	4249.778
	2	4189.746	4220.681
LD35941486.las	1	4186.875	4253.125
	2	4187.826	4219.221
	7	4011.662	4182.255
LD35941489.las	1	4176.127	4233.397
	2	4175.982	4216.698
	7	3649.737	4175.497
LD35941492.las	1	4196.104	4253.554
	2	4195.231	4237.288
	7	3993.05	4210.175
LD35941495.las	1	4221.557	4304.25
	2	4221.566	4255.572
	7	3948.955	4213.732
	18	4556.864	4556.864
LD35941498.las	1	4231.619	4277.462
	2	4231.622	4258.013
	7	4006.983	4009.625
LD35941501.las	1	4227.003	4295.687
	2	4226.99	4265.313
	7	3977.321	4021.308
LD35941504.las	1	4171.278	4294.808
	2	4171.291	4263.899
	7	3920.773	4163.912
LD35941507.las	1	4169.126	4241.232
	2	4169.339	4234.535
	7	3962.466	4181.681
LD35941510.las	1	4165.661	4347.75
	2	4165.756	4239.024
	7	4173.197	4191.228
LD35941513.las	1	4175.208	4255.434
	2	4175.28	4233.453
	7	4018.525	4199.811
LD35941516.las	1	4162.748	4294.66
	2	4162.958	4228.738
	7	3907.463	4183.184
	9	4184.322	4185.74

DPH-1.4 Report on Elevation by Class for Tiled Data - continued

File	Class	Z Min	Z Max
	20	4184.851	4187.439
LD35941519.las	1	4184.129	4290.182
	2	4185.011	4280.113
	7	3992.636	4241.051
	9	4184.791	4185.845
	20	4184.995	4186.458
LD35941522.las	1	4246.825	4493.019
	2	4243.066	4296.993
	7	3921.131	4278.558
	18	4501.641	4584.075
LD35941525.las	1	4197.416	4486.097
	2	4197.433	4293.115
	7	3905.15	4264.831
	18	4490.837	4530.667
LD35941528.las	1	4128.84	4288.528
	2	4127.938	4245.333
	7	3923.303	4208.473
	18	4408.462	4489.486
LD35941531.las	1	4127.055	4231.714
	2	4126.114	4228.003
	7	3799.182	4197.951
	18	4494.653	4559.138
LD35941534.las	1	4092.721	4395.989
	2	4081.399	4231.829
	7	3792.565	4191.648
	18	4407.206	4527.37
LD35941537.las	1	4069.496	4230.782
	2	4071.947	4193.801
	7	3798.834	4125.297
LD35941540.las	1	4077.886	4150.983
	2	4079.237	4147.534
	7	3752.424	4101.708
LD35941543.las	1	4104.034	4242.537
	2	4103.538	4200.251
	7	3797.312	4164.608
	9	4128.978	4129.969
	20	4128.948	4130.218
LD35941546.las	1	4152.318	4412.222

DPH-1.4 Report on Elevation by Class for Tiled Data - continued

File	Class	Z Min	Z Max
	2	4151.419	4220.382
	7	3905.839	4177.003
	18	4404.529	4542.143
LD35941549.las	1	4164.916	4415.933
	2	4163.318	4217.738
	7	3933.617	4197.439
	18	4416.658	4548.862
LD35941552.las	1	4186.163	4302.055
	2	4185.654	4222.455
	7	3931.111	4197.249
	18	4450.411	4558.032
LD35941555.las	1	4167.285	4367.383
	2	4166.419	4212.337
	7	3902.515	4189.316
	18	4441.326	4538.459
LD35941558.las	1	4022.433	4286.825
	2	4162.469	4194.857
	7	3881.793	4158.548
	18	4429.83	4511.379
LD35941561.las	1	4165.208	4288.387
	2	4163.197	4214.985
	7	3593.677	4188.292
LD35941564.las	1	4180.398	4378.233
	2	4179.946	4368.603
	7	4029.378	4303.282
LD35941567.las	1	4214.683	4396.615
	2	4210.707	4369.115
	7	3987.754	4356.281
LD35941570.las	1	4255.612	4403.101
	2	4251.625	4403.17
	7	4027.272	4312.616
LD35941573.las	1	4268.308	4505.326
	2	4269.47	4358.548
	7	3598.969	4271.15
	18	4564.003	4586.487
LD35941576.las	1	4270.238	4333.817
	2	4270.484	4309.227
	7	4026.291	4288.571

DPH-1.4 Report on Elevation by Class for Tiled Data - continued

File	Class	Z Min	Z Max
LD35941579.las	1	4293.315	4551.523
	2	4293.325	4343.731
	7	4027.207	4310.933
LD35941582.las	1	4317.042	4590.926
	2	4321.996	4393.518
	7	4004.109	4363.203
	18	4593.094	4659.574
LD35941585.las	1	4353.502	4614.722
	2	4355.044	4422.33
	7	4060.632	4397.15
	18	4624.879	4707.366
LD35941588.las	1	4384.85	4677.241
	2	4385.267	4488.511
	7	4048.033	4466.444
	18	4634.613	4733.777
LD35941591.las	1	4447.832	4758.111
	2	4446.989	4731.034
	7	4102.659	4704.787
	18	4758.193	4830.807
LD35941594.las	1	4525.011	5000.315
	2	4522.681	4772.021
	7	4426.894	4751.231
	18	5000.515	5073.73
LD35941597.las	1	4659.896	4993.061
	2	4656.441	4768.314
	7	4375.926	4749.876
	18	4957.064	5065.049
LD35941600.las	1	4687.651	4960.302
	2	4687.589	4758.898
	7	4405.572	4726.437
	18	4926.345	5035.154
LD35941603.las	1	4641.844	4908.973
	2	4636.556	4721.086
	7	4406.773	4697.779
	18	4918.386	4941.158
LD35941606.las	1	4609.8	4702.336
	2	4616.457	4700.558
	7	4388.39	4684.22
LD35941609.las			

DPH-1.4 Report on Elevation by Class for Tiled Data - continued

File	Class	Z Min	Z Max
	1	4622.356	4911.056
	2	4616.956	4683.173
	7	4331.904	4665.68
	18	4901.017	4990.981
LD35941612.las	1	4645.873	4887.664
	2	4651.782	4671.326
	7	4024.874	4653.452
	18	4897.224	4920.033
LD35971339.las	1	4493.593	4532.32
	2	4493.167	4532.455
	7	4497.731	4511.024
LD35971342.las	1	4479.797	4731.493
	2	4483.36	4522.333
	7	4201.202	4502.465
LD35971345.las	1	4478.249	4696.739
	2	4482.898	4526.165
	7	4016.386	4497.832
LD35971348.las	1	4482.898	4649.794
	2	4485.365	4560.575
	7	4416.307	4535.503
LD35971351.las	1	4475.621	4692.934
	2	4476.907	4564.568
	7	4482.137	4534.942
LD35971354.las	1	4462.816	4731.765
	2	4461.467	4517.199
	7	4101.75	4501.595
	18	4720.853	4758.074
LD35971357.las	1	4458.597	4699.187
	2	4458.17	4509.948
	7	4073.076	4475.729
	18	4700.43	4751.316
LD35971360.las	1	4433.735	4695.109
	2	4438.892	4491.231
	7	4043.427	4451.185
	18	4697.235	4738.029
LD35971363.las	1	4403.259	4674.686
	2	4402.452	4482.219
	7	4046.573	4439.571

DPH-1.4 Report on Elevation by Class for Tiled Data - continued

File	Class	Z Min	Z Max
	18	4675.667	4767.835
LD35971366.las	1	4371.907	4531.172
	2	4371.819	4446.192
	7	4042.61	4419.899
	18	4654.151	4717.031
LD35971369.las	1	4347.839	4545.942
	2	4349.486	4391.901
	7	3949.159	4357.921
LD35971372.las	1	4331.72	4595.152
	2	4326.1	4381.284
	7	4045.12	4349.25
	18	4601.372	4634.193
LD35971375.las	1	4315.956	4520.647
	2	4311.399	4376.212
	7	4041.419	4341.783
LD35971378.las	1	4306.589	4544.988
	2	4301.527	4359.46
	7	4061.052	4316.986
	18	4547.698	4594.052
LD35971381.las	1	4297.396	4553.282
	2	4289.67	4355.401
	7	4038.247	4315.999
	18	4558.154	4571.825
LD35971384.las	1	4258.65	4418.912
	2	4258.646	4353.784
	7	3516.725	4300.956
	18	4596.27	4637.054
LD35971387.las	1	4246.137	4480.083
	2	4247.606	4308.059
	7	4012.056	4258.899
LD35971390.las	1	4224.985	4456.31
	2	4221.579	4288.981
	7	3538.402	4250.431
LD35971393.las	1	4161.468	4308
	2	4160.832	4251.202
	7	3847.673	4224.28
LD35971396.las	1	4119.168	4260.5

DPH-1.4 Report on Elevation by Class for Tiled Data - continued

File	Class	Z Min	Z Max
	2	4113.745	4211.671
	7	3802.128	4178.151
	18	4414.64	4498.603
LD35971399.las	1	4089.188	4209.368
	2	4089.323	4171.183
	7	3799.697	4152.462
	9	4089.342	4093.22
	18	4447.819	4491.015
	20	4089.286	4092.781
LD35971402.las	1	3750.114	4144.628
	2	4089.365	4134.7
	7	3711.85	4093.752
	9	4022.046	4091.048
	18	4089.48	4097.846
	20	4089.336	4090.395
LD35971405.las	1	3597.181	4091.107
	7	3601.65	3889.398
	9	3594.99	3767.453
	18	4247.091	4309.762
LD35971408.las	1	4051.698	4289.086
	2	4049.936	4102.285
	7	3747.916	4076.58
	9	4089.096	4091.567
	18	4292.977	4316.028
	20	4089.368	4091.99
LD35971411.las	1	3729.514	4115.353
	2	4044.208	4068.588
	7	3803.834	4047.643
LD35971414.las	1	4037.905	4248.646
	2	4041.573	4055.491
	7	3684.087	4039.569
	18	4286.697	4346.51
LD35971417.las	1	4028.601	4125.015
	2	4029.444	4054.385
	7	3717.709	4032.111
	9	4028.365	4035.829
	20	4029.139	4035.743
LD35971420.las	1	4020.822	4110.172
	2	4025.687	4047.108
	7	3736.321	4024.506

DPH-1.4 Report on Elevation by Class for Tiled Data - continued

File	Class	Z Min	Z Max
	9	4025.281	4033.922
	17	4043.007	4046.406
	20	4025.491	4034.71
LD35971423.las	1	4021.288	4109.562
	2	4021.39	4039.962
	7	3853.726	4020.72
	9	4021.239	4031.796
	20	4021.524	4031.813
LD35971426.las	1	4022.646	4108.397
	2	4022.699	4063.073
	7	3848.431	3913.096
	9	4025.169	4027.161
	20	4025.556	4029.191
LD35971429.las	1	4026.869	4231.891
	2	4026.189	4075.868
	7	3702.663	4035.317
	9	4031.068	4033.706
	20	4031.34	4032.485
LD35971432.las	1	4025.868	4108.699
	2	4025.55	4087.728
	7	4026.787	4050.763
	9	4031.285	4045.205
	20	4031.544	4039.857
LD35971435.las	1	4026.144	4265.362
	2	4025.681	4102.869
	7	3620.35	4065.543
	18	4274.588	4301.382
LD35971438.las	1	4061.324	4136.448
	2	4061.334	4110.727
	7	3796.383	4082.246
LD35971441.las	1	4087.226	4151.714
	2	4081.34	4116.622
	7	4085.72	4091.124
LD35971444.las	1	4089.824	4154.69
	2	4082.429	4129.998
	7	3801.593	4092
LD35971447.las	1	4095.661	4150.799
	2	4094.339	4132.242
	7	3808.404	4101.855

DPH-1.4 Report on Elevation by Class for Tiled Data - continued

File	Class	Z Min	Z Max
LD35971450.las	1	4064.703	4151.665
	2	4064.323	4121.744
	7	3837.669	4015.596
LD35971453.las	1	4055.126	4141.685
	2	4054.923	4092.721
	7	3833.68	4065.691
LD35971456.las	1	4053.785	4129.601
	2	4053.358	4084.208
	7	3786.892	4068.827
LD35971459.las	1	3785.068	4138.45
	2	4064.857	4142.607
	7	3763.103	4076.685
LD35971462.las	1	4084.362	4321.054
	2	4083.906	4193.627
	7	3605.14	4146.258
LD35971465.las	1	4158.696	4226.717
	2	4158.797	4209.729
	7	4024.293	4181.852
LD35971468.las	1	4183.315	4410.136
	2	4182.357	4211.507
	7	3133.747	4193.745
	18	4442.225	4469.44
LD35971471.las	1	4186.153	4254.49
	2	4184.755	4207.203
	7	3895.488	4191.652
LD35971474.las	1	4189.746	4260.29
	2	4193.643	4203.512
	7	3939.897	4181.33
LD35971477.las	1	4190.064	4256.274
	2	4190.143	4224.066
	7	3966.76	4185.651
LD35971480.las	1	4181.356	4407.35
	2	4180.362	4231.737
	7	3992.896	4194.719
	18	4452.695	4452.695
LD35971483.las	1	4182.606	4220.31
	2	4180.832	4220.156

DPH-1.4 Report on Elevation by Class for Tiled Data - continued

File	Class	Z Min	Z Max
	7	3891.275	4080.08
LD35971486.las	1	4164.083	4251.179
	2	4163.738	4218.118
	7	3940.248	4178.059
LD35971489.las	1	4172.826	4257.665
	2	4172.659	4220.825
	7	3963.476	4179.637
LD35971492.las	1	4189.946	4249.558
	2	4191.028	4231.16
	7	3897.203	4050.582
LD35971495.las	1	4206.678	4276.871
	2	4207.062	4232.446
	7	4021.721	4065.094
LD35971498.las	1	4047.17	4241.806
	2	4223.84	4241.881
	7	4055.297	4083.171
LD35971501.las	1	4193.407	4296.051
	2	4193.043	4244.877
	7	4093.522	4158.41
LD35971504.las	1	4148.968	4245.011
	2	4149.559	4228.86
	7	3924.464	4100.028
LD35971507.las	1	4141.179	4217.951
	2	4140.359	4217.741
	7	4163.696	4195.881
LD35971510.las	1	4153.076	4218.525
	2	4146.176	4192.465
LD35971513.las	1	4142.078	4228.912
	2	4138.2	4205.251
LD35971516.las	1	4161.192	4243.026
	2	4161.192	4232.377
	7	4084.447	4116.78
LD35971519.las	1	4199.66	4274.624
	2	4201.153	4274.883
	7	3994.346	4059.109
LD35971522.las			

DPH-1.4 Report on Elevation by Class for Tiled Data - continued

File	Class	Z Min	Z Max
	1	4192.118	4309.686
	2	4184.611	4295.657
	7	3993.214	4032.197
LD35971525.las	1	4157.764	4304.68
	2	4155.855	4287.075
	7	4017.167	4020.455
LD35971528.las	1	4100.72	4229.542
	2	4098.791	4231.458
LD35971531.las	1	4058.338	4176.803
	2	4058.748	4178.902
	9	4058.355	4059.195
	20	4058.545	4059.916
LD35971534.las	1	4058.388	4171.865
	2	4058.594	4175.461
	9	4058.246	4059.729
	20	4058.433	4059.854
LD35971537.las	1	4070.812	4213.545
	2	4071.645	4213.791
LD35971540.las	1	4081.078	4209.372
	2	4080.792	4214.627
LD35971543.las	1	4130.09	4232.629
	2	4129.532	4233.594
	7	4066.967	4076.547
LD35971546.las	1	4113.663	4252.475
	2	4112.981	4226.596
LD35971549.las	1	4117.912	4209.086
	2	4117.036	4210.71
LD35971552.las	1	4145.011	4217.751
	2	4144.004	4218.774
LD35971555.las	1	4136.721	4188.663
	2	4135.723	4188.745
	7	3782.857	3993.877
	18	4415.637	4523.259
LD35971558.las	1	4142.925	4197.636
	2	4142.495	4188.725
LD35971561.las			

DPH-1.4 Report on Elevation by Class for Tiled Data - continued

File	Class	Z Min	Z Max
	1	4162.259	4197.492
	2	4161.517	4198.765
LD35971564.las	1	4180.526	4207.987
	2	4179.877	4211.041
LD35971567.las	1	4200.782	4249.424
	2	4198.663	4259.306
LD35971570.las	1	4203.194	4311.442
	2	4203.315	4304.109
	7	3984.943	4286.904
LD35971573.las	1	4229.614	4304.161
	2	4226.921	4305.864
	7	3545.557	4187.357
LD35971576.las	1	4272.478	4402.524
	2	4272.019	4360.205
	7	3943.532	4334.329
LD35971579.las	1	4310.746	4581.992
	2	4308.863	4394.358
	7	3988.998	4333.443
LD35971582.las	1	4345.26	4650.365
	2	4341.159	4445.149
	7	3855.366	4426.733
	18	4638.652	4717.041
LD35971585.las	1	4380.752	4686.395
	2	4383.469	4465.959
	7	4022.157	4447.298
	18	4669	4773.616
LD35971588.las	1	4392.888	4700.109
	2	4398.42	4502.885
	7	3530.157	4462.022
	18	4686.588	4813.432
LD35971591.las	1	4444.745	4782.845
	2	4444.679	4738.265
	7	4222.4	4708.058
LD35971594.las	1	4549.269	4974.003
	2	4548.334	4758.294
	7	4014.825	4742.691
	18	4971.581	5024.57

DPH-1.4 Report on Elevation by Class for Tiled Data - continued

File	Class	Z Min	Z Max
LD35971597.las	1	4622.632	4867.418
	2	4622.648	4767.523
	7	4314.585	4753.219
	18	4865.62	5062.004
LD35971600.las	1	4613.226	4908.12
	2	4620.696	4746.779
	7	4395.231	4732.386
	18	4884.482	5040.715
LD35971603.las	1	4632.3	4948.865
	2	4634.246	4726.09
	7	4365.933	4709.141
	18	4949.252	5044.508
LD35971606.las	1	4601.346	4904.259
	2	4601.815	4707.438
	7	4334.778	4690.972
LD35971609.las	1	4595.014	4904.209
	2	4598.206	4690.315
	7	4403.964	4666.93
	18	4904.472	5008.694
LD35971612.las	1	4627.281	4876.329
	2	4627.261	4674.466
	7	4339.089	4649.905
	18	4926.919	4926.919
LD36001339.las	1	4518.036	4556.674
	2	4518.022	4559.778
	7	4395.395	4527.032
LD36001342.las	1	4502.757	4664.049
	2	4506.684	4569.174
	7	4423.177	4544.092
LD36001345.las	1	4503.098	4767.907
	2	4506.041	4558.833
	7	4469.391	4530.207
LD36001348.las	1	4510.066	4731.168
	2	4510.07	4607.12
	7	4474.154	4550.759
LD36001351.las	1	4513.016	4763.124
	2	4512.967	4605.348
	7	4118.401	4571.576

DPH-1.4 Report on Elevation by Class for Tiled Data - continued

File	Class	Z Min	Z Max
	18	4761.385	4801.45
LD36001354.las	1	4491.914	4743.363
	2	4493.236	4573.977
	7	4093.716	4552.471
	18	4747.146	4784.374
LD36001357.las	1	4464.027	4736.257
	2	4463.908	4545.365
	7	4265.172	4510.148
	18	4740.404	4748.809
LD36001360.las	1	4441.021	4543.213
	2	4439.43	4489.853
	7	4422.186	4465.929
LD36001363.las	1	4409.617	4482.419
	2	4409.643	4470.634
	7	4233.738	4447.859
LD36001366.las	1	4381.445	4607.602
	2	4381.412	4446.878
	7	4100.93	4420.664
LD36001369.las	1	4344.542	4574.098
	2	4344.502	4413.744
	7	4129.532	4379.411
LD36001372.las	1	4332.685	4433.364
	2	4332.711	4381.937
	7	4353.085	4353.085
LD36001375.las	1	4319.207	4389.24
	2	4318.853	4378.928
	7	4096.96	4348.065
LD36001378.las	1	4309.499	4384.312
	2	4307.911	4384.374
	7	4095.714	4322.452
LD36001381.las	1	4289.207	4485.575
	2	4286.012	4364.086
	7	4075.445	4344.814
	18	4626.575	4626.575
LD36001384.las	1	4263.761	4338.515
	2	4263.285	4339.27
	7	4114.578	4161.219

DPH-1.4 Report on Elevation by Class for Tiled Data - continued

File	Class	Z Min	Z Max
LD36001387.las	1	4247.426	4303.932
	2	4247.482	4305.743
	7	4095.11	4271.238
LD36001390.las	1	4227.839	4307.58
	2	4225.31	4301.612
	7	4052.735	4097.551
LD36001393.las	1	4198.476	4271.642
	2	4196.773	4271.852
	7	4155.52	4156.11
LD36001396.las	1	4171.14	4267.501
	2	4171.035	4267.616
	7	4090.29	4157.492
LD36001399.las	1	4122.38	4209.896
	2	4120.087	4209.713
	7	4141.717	4141.717
LD36001402.las	1	4089.247	4159.578
	2	4089.569	4158.44
	9	4089.191	4090.595
	20	4089.457	4090.182
LD36001405.las	1	4067.823	4157.236
	2	4067.945	4127.269
	7	4078.683	4078.683
	9	4089.267	4090.865
	20	4089.726	4091.432
LD36001408.las	1	4057.794	4146.832
	2	4056.944	4102.39
	7	4034.001	4052.18
	9	4089.598	4090.704
	20	4090.176	4091.088
LD36001411.las	1	4047.722	4133.23
	2	4047.22	4085.628
	7	3833.536	3897.607
	18	4302.954	4303.59
LD36001414.las	1	4042.111	4098.177
	2	4043.01	4061.222
LD36001417.las	1	4038.568	4070.638
	2	4039.68	4047.325
LD36001420.las			

DPH-1.4 Report on Elevation by Class for Tiled Data - continued

File	Class	Z Min	Z Max
	1	4030.668	4064.031
	2	4030.327	4046.058
LD36001423.las	1	4019.946	4105.021
	2	4019.49	4042.508
	9	4019.756	4025.504
	20	4020.071	4026.616
LD36001426.las	1	4016.79	4099.234
	2	4017.334	4036.009
	9	4016.842	4023.237
	20	4016.997	4026.478
LD36001429.las	1	4020.192	4144.644
	2	4021.34	4054.615
LD36001432.las	1	4018.936	4107.275
	2	4018.119	4054.09
LD36001435.las	1	4016.354	4113.84
	2	4016.665	4068.004
	9	4017.006	4017.538
	20	4017.19	4017.984
LD36001438.las	1	4027.636	4143.017
	2	4026.081	4107.505
	7	4069.723	4089.693
	17	4042.088	4042.397
LD36001441.las	1	4044.214	4108.086
	2	4043.345	4107.771
LD36001444.las	1	4082.728	4113.624
	2	4082.393	4113.043
LD36001447.las	1	4080.057	4126.573
	2	4079.608	4115.271
LD36001450.las	1	4056.662	4129.555
	2	4055.848	4112.196
LD36001453.las	1	4041.137	4097.036
	2	4040.799	4083.739
	7	4017.951	4043.991
LD36001456.las	1	4042.092	4125.1
	2	4042.259	4072.328
LD36001459.las			

DPH-1.4 Report on Elevation by Class for Tiled Data - continued

File	Class	Z Min	Z Max
	1	4061.527	4136.793
	2	4062.377	4162.088
	7	3791.256	4035.674
LD36001462.las	1	4104.263	4215.428
	2	4104.322	4186.839
	7	3993.394	3994.569
LD36001465.las	1	4124.864	4289.808
	2	4124.864	4189.145
	7	3789.812	3993.863
LD36001468.las	1	4119.155	4206.553
	2	4119.221	4187.301
	7	3813.903	4006.275
LD36001471.las	1	4134.103	4245.91
	2	4133.988	4195.494
	7	4027.807	4028.004
LD36001474.las	1	4174.181	4226.612
	2	4173.345	4209.601
LD36001477.las	1	4175.444	4417.714
	2	4175.563	4216.448
	7	3487.775	4194.103
	9	4175.113	4176.376
	18	4422.475	4478.715
	20	4175.3	4176.291
LD36001480.las	1	4181.386	4240.471
	2	4180.526	4210.572
	7	3991.295	4177.698
	18	4428.092	4511.73
LD36001483.las	1	4175.795	4246.668
	2	4175.244	4199.319
	7	4036.199	4038.729
LD36001486.las	1	4151.507	4209.86
	2	4151.255	4184.709
LD36001489.las	1	4171.668	4192.003
	2	4166.343	4192.875
	7	3960.409	4172.528
LD36001492.las	1	4188.22	4267.406
	2	4188.328	4211.245

DPH-1.4 Report on Elevation by Class for Tiled Data - continued

File	Class	Z Min	Z Max
	7	3985.412	4171.104
LD36001495.las	1	4198.919	4263.81
	2	4198.774	4227.314
	7	3971.462	4031.652
LD36001498.las	1	4205.162	4372.098
	2	4205.159	4231.425
	7	4041.796	4070.678
LD36001501.las	1	4191.737	4267.403
	2	4191.819	4236.091
LD36001504.las	1	4150.087	4347.787
	2	4149.834	4205.851
	7	3996.78	4177.433
	18	4425.765	4508.675
LD36001507.las	1	4110.96	4202.354
	2	4110.901	4168.676
	7	3868.959	4135.75
LD36001510.las	1	4111.337	4196.76
	2	4111.301	4178.856
	7	4003.361	4155.152
LD36001513.las	1	4131.183	4424.407
	2	4128.118	4230.29
	7	3068.934	4180.776
LD36001516.las	1	4187.026	4450.322
	2	4182.964	4242.954
	7	3556.23	4226.228
	18	4459.446	4517.629
LD36001519.las	1	4166.809	4455.454
	2	4166.803	4254.099
	7	3932.558	4211.051
LD36001522.las	1	4136.937	4424.387
	2	4136.957	4234.404
	7	3907.85	4188.377
	18	4401.632	4473.331
LD36001525.las	1	4108.788	4242.977
	2	4111.137	4184.582
	7	3880.868	4149.887
	18	4405.513	4483.8

DPH-1.4 Report on Elevation by Class for Tiled Data - continued

File	Class	Z Min	Z Max
LD36001528.las	1	4066.491	4208.971
	2	4066.649	4158.653
	7	3909.238	4120.92
	18	4392.586	4482.065
LD36001531.las	1	4058.092	4261.848
	2	4058.532	4166.681
	7	3564.183	4130.218
	9	4058.266	4059.139
	20	4058.437	4059.067
LD36001534.las	1	4053.483	4400.536
	2	4058.227	4184.946
	7	3715.96	4160.933
	9	4057.774	4059.375
	18	4336.044	4489.952
	20	4057.958	4059.536
LD36001537.las	1	4112.062	4248.453
	2	4111.895	4233.007
	7	3852.02	4188.433
	18	4387.314	4466.704
LD36001540.las	1	4121.629	4420.7
	2	4118.745	4234.066
	7	3591.587	4219.139
	18	4429.115	4529.728
LD36001543.las	1	4097.141	4296.156
	2	4098.263	4210.139
	7	3573.621	4144.247
	18	4477.311	4518.711
LD36001546.las	1	4075.842	4165.517
	2	4084.506	4159.126
	7	3775.183	4123.781
	18	4370.582	4452.363
LD36001549.las	1	4099.884	4260.07
	2	4104.359	4152.757
	7	3525.725	4131.609
	18	4385.329	4487.544
LD36001552.las	1	4107.413	4357.8
	2	4102.554	4165.497
	7	3274.058	4139.736
	9	4110.648	4111.619
	18	4395.654	4459.886

DPH-1.4 Report on Elevation by Class for Tiled Data - continued

File	Class	Z Min	Z Max
	20	4110.832	4113.67
LD36001555.las	1	4110.326	4226.212
	2	4110.815	4166.448
	7	3866.206	4152.977
	9	4110.176	4112.032
	20	4110.313	4113.551
LD36001558.las	1	4124.122	4271.714
	2	4125.632	4188.482
	7	3576.837	4173.263
	18	4498.793	4512.11
LD36001561.las	1	4149.805	4275.621
	2	4149.778	4205.159
	7	3970.996	4155.795
	18	4461.038	4507.274
LD36001564.las	1	4172.679	4431.399
	2	4172.741	4238.358
	7	3860.678	4087.699
	18	4425.841	4493.997
LD36001567.las	1	4184.49	4445.076
	2	4184.67	4244.929
	7	3890.478	4198.899
	18	4430.746	4527.904
LD36001570.las	1	4192.36	4443.239
	2	4198.443	4269.519
	7	3953.398	4252.551
	18	4444.515	4537.025
LD36001573.las	1	4224.775	4511.467
	2	4224.526	4312.15
	7	3878.168	4293.305
	18	4492.507	4526.061
LD36001576.las	1	4238.656	4469.322
	2	4238.771	4343.026
	7	4008.703	4329.699
	18	4565.086	4638.672
LD36001579.las	1	4287.409	4607.891
	2	4287.065	4385.69
	7	4044.145	4358.059
	18	4559.45	4652.458
LD36001582.las			

DPH-1.4 Report on Elevation by Class for Tiled Data - continued

File	Class	Z Min	Z Max
	1	4333.108	4660.378
	2	4332.957	4445.277
	7	4056.737	4418.059
	18	4664.535	4763.232
LD36001585.las	1	4408.905	4625.886
	2	4409.916	4519.715
	7	3989.838	4487.019
LD36001588.las	1	4457.104	4710.588
	2	4457.222	4629.328
	7	3881.682	4568.774
	18	4742.176	4782.769
LD36001591.las	1	4488.436	4730.197
	2	4488.561	4720.591
	7	4275.982	4699.095
	18	4976.329	5039.678
LD36001594.las	1	4587.018	4968.871
	2	4586.782	4744.429
	7	4352.872	4726.693
	18	4954.429	5028.796
LD36001597.las	1	4605.112	4859.931
	2	4607.996	4708.422
	7	4418.436	4639.84
	18	4868.622	4983.09
LD36001600.las	1	4601.152	4760.545
	2	4607.025	4706.047
	7	4303.371	4678.413
	18	4873.579	4987.113
LD36001603.las	1	4642.766	4948.514
	2	4642.697	4720.66
	7	4400.057	4691.739
	18	4913.13	5040.351
LD36001606.las	1	4586.274	4930.971
	2	4592.714	4705.653
	7	3869.943	4687.241
	18	4854.777	5012.077
LD36001609.las	1	4573.859	4665.335
	2	4580.457	4649.535
	7	4341.435	4625.322
LD36001612.las			

DPH-1.4 Report on Elevation by Class for Tiled Data - continued

File	Class	Z Min	Z Max
	1	4609.003	4677.366
	2	4612.921	4667.842
	7	4394.328	4633.774
	18	4926.056	4985.43
LD36031339.las	1	4568.242	4607.53
	2	4556.27	4605.827
	7	4563.79	4588.829
LD36031342.las	1	4543.026	4629.463
	2	4546.487	4604.61
	7	4543.501	4581.146
LD36031345.las	1	4538.721	4651.054
	2	4542.429	4595.722
	7	4530.204	4575.024
LD36031348.las	1	4538.531	4624.292
	2	4544.181	4603.052
	7	4006.77	4580.562
LD36031351.las	1	4559.043	4728.934
	2	4561.162	4616.136
	7	4466.179	4583.459
LD36031354.las	1	4531.054	4608.797
	2	4532.721	4599.718
	7	4460.641	4568.902
LD36031357.las	1	4473.095	4715.424
	2	4479.912	4560.805
	7	4048.05	4539.604
LD36031360.las	1	4453.013	4709.853
	2	4452.927	4525.129
	7	4181.074	4507.186
LD36031363.las	1	4426.763	4699.653
	2	4433.328	4533.587
	7	4028.571	4485.545
LD36031366.las	1	4400.785	4466.943
	2	4402.35	4453.935
	7	4019.903	4435.598
LD36031369.las	1	4362.157	4537.015
	2	4366.737	4424.903
	7	4202.41	4393.649

DPH-1.4 Report on Elevation by Class for Tiled Data - continued

File	Class	Z Min	Z Max
	18	4626.372	4687.271
LD36031372.las	1	4345.063	4519.63
	2	4344.148	4407.941
	7	4178.712	4376.504
LD36031375.las	1	4325.241	4556.9
	2	4325.398	4374.414
	7	4081.823	4339.004
LD36031378.las	1	4308.502	4533.186
	2	4306.497	4384.512
	7	4060.989	4347.964
LD36031381.las	1	4287.705	4354.076
	2	4285.441	4349.424
	7	3978.68	4310.707
LD36031384.las	1	4267.544	4516.047
	2	4266.494	4318.617
	7	4010.022	4287.531
LD36031387.las	1	4248.587	4317.813
	2	4248.656	4307.278
	7	3997.23	4292.062
LD36031390.las	1	4233.495	4496.087
	2	4230.904	4291.018
	7	4039.142	4239.627
	18	4486.031	4501.881
LD36031393.las	1	4215.648	4271.399
	2	4215.648	4270.011
	7	4031.511	4228.404
LD36031396.las	1	4188.056	4286.458
	2	4185.999	4269.529
	7	4026.741	4248.42
	18	4523.954	4568.242
LD36031399.las	1	4153.883	4431.645
	2	4153.397	4255.306
	7	3090.266	4220.566
	18	4440.457	4445.099
LD36031402.las	1	4111.875	4390.683
	2	4111.124	4184.729
	7	3899.11	4148.21

DPH-1.4 Report on Elevation by Class for Tiled Data - continued

File	Class	Z Min	Z Max
LD36031405.las	1	4078.197	4335.7
	2	4075.592	4143.246
	7	3946.101	4110.92
	18	4340.5	4467.462
LD36031408.las	1	4059.713	4114.359
	2	4059.939	4100.996
	7	3729.641	4070.018
	9	4059.598	4060.543
	20	4059.825	4060.983
LD36031411.las	1	4053.565	4225.989
	2	4052.8	4091.485
	7	3603.749	4063.65
LD36031414.las	1	4045.13	4149.25
	2	4044.851	4069.69
	7	3851.036	4056.016
LD36031417.las	1	4032.338	4172.298
	2	4039.756	4059.716
	7	3817.279	4039.506
LD36031420.las	1	4029.267	4264.709
	2	4036.055	4045.153
	7	3230.955	4029.008
	18	4287.81	4316.56
LD36031423.las	1	4020.163	4135.12
	2	4021.764	4042.613
	7	3746.548	4010.041
LD36031426.las	1	4010.566	4251.415
	2	4013.375	4030.533
	7	3805.127	4009.182
	9	4012.617	4022.433
	20	4013.092	4023.115
LD36031429.las	1	4008.959	4244.063
	2	4012.462	4028.194
	7	3754.274	4004.49
	9	4012.656	4019.772
	18	4246.074	4363.833
	20	4012.528	4018.361
LD36031432.las	1	4012.128	4105.848
	2	4012.712	4028.086
	7	3691.029	4007.705

DPH-1.4 Report on Elevation by Class for Tiled Data - continued

File	Class	Z Min	Z Max
LD36031435.las	1	4012.643	4135.533
	2	4012.22	4039.073
	7	3830.954	4006.436
LD36031438.las	1	4012.574	4119.06
	2	4012.466	4059.421
	7	3726.646	3998.529
LD36031441.las	1	4014.762	4095.96
	2	4013.676	4089.706
	7	3721.108	4040.248
LD36031444.las	1	4033.158	4115.874
	2	4032.607	4111.983
	7	4066.767	4066.767
LD36031447.las	1	4069.93	4177.337
	2	4067.521	4127.925
	18	4349.256	4416.513
LD36031450.las	1	4043.283	4122.528
	2	4042.387	4118.109
	7	4041.409	4087.938
LD36031453.las	1	4030.635	4115.218
	2	4030.11	4061.603
	7	3734.533	3794.379
LD36031456.las	1	4038.561	4121.832
	2	4038.286	4087.886
	7	4032.334	4032.334
LD36031459.las	1	4061.278	4144.824
	2	4062.059	4115.615
	7	4082.541	4082.541
	18	4369.397	4454.25
LD36031462.las	1	4082.767	4145.041
	2	4081.416	4144.988
	7	4075.615	4111.737
LD36031465.las	1	4080.202	4142.843
	2	4078.384	4141.904
	7	4092.282	4092.282
LD36031468.las	1	4087.052	4148.902
	2	4086.104	4143.417
	7	3894.27	4039.939

DPH-1.4 Report on Elevation by Class for Tiled Data - continued

File	Class	Z Min	Z Max
LD36031471.las	1	4090.671	4202.505
	2	4089.382	4175.156
	17	4112.767	4113.535
LD36031474.las	1	4114.086	4216.373
	2	4113.335	4199.178
	7	3974.401	4160.067
LD36031477.las	1	4145.162	4251.392
	2	4143.893	4208.496
	7	3846.124	3852.174
	9	4168.676	4169.933
	20	4168.65	4170.435
LD36031480.las	1	4164.237	4227.843
	2	4163.535	4198.276
	7	4013.125	4172.374
LD36031483.las	1	4126.212	4218.01
	2	4122.049	4202.039
	7	3993.614	4163.62
LD36031486.las	1	4124.119	4214.578
	2	4121.829	4182.99
	7	4052.285	4057.279
LD36031489.las	1	4173.706	4225.746
	2	4171.714	4191.422
	7	3953.978	4163.292
LD36031492.las	1	4165.129	4225.467
	2	4163.932	4203.217
	7	3870.032	3999.254
LD36031495.las	1	4184.122	4300.877
	2	4182.777	4212.101
	7	3895.917	4128.007
	18	4441.937	4501.189
LD36031498.las	1	4199.647	4228.515
	2	4191.796	4218.128
	7	3981.242	4015.235
LD36031501.las	1	4165.802	4233.679
	2	4164.027	4233.63
	7	4014.687	4047.617
LD36031504.las	1	4118.364	4318.932

DPH-1.4 Report on Elevation by Class for Tiled Data - continued

File	Class	Z Min	Z Max
	2	4115.097	4202.928
	7	4014.211	4055.35
LD36031507.las	1	4092.374	4170.097
	2	4094.526	4160.933
	9	4094.254	4100.494
	20	4094.447	4102.256
LD36031510.las	1	4107.869	4370.182
	2	4106.183	4195.828
	7	3608.26	3990.704
LD36031513.las	1	4172.846	4415.664
	2	4171.258	4229.447
	7	3641.853	4175.526
	18	4438.393	4460.943
LD36031516.las	1	4195.914	4254.988
	2	4194.496	4239.122
	7	3889.562	4220.795
LD36031519.las	1	4133.758	4403.863
	2	4133.03	4240.343
	7	4013.683	4074.657
LD36031522.las	1	4098.574	4167.679
	2	4096.091	4171.389
	7	4082.367	4142.39
LD36031525.las	1	4087.082	4150.992
	2	4082.229	4138.492
	7	4066.54	4116.55
LD36031528.las	1	4058.814	4138.351
	2	4058.558	4132.551
	7	3778.424	4108.427
	9	4058.164	4059.168
	20	4058.473	4059.487
LD36031531.las	1	4049.168	4151.215
	2	4058.47	4147.377
	7	4007.994	4110.29
	9	4058.164	4059.559
	20	4058.269	4059.749
LD36031534.las	1	4053.801	4209.703
	2	4058.581	4191.327
	9	4058.269	4059.733

DPH-1.4 Report on Elevation by Class for Tiled Data - continued

File	Class	Z Min	Z Max
	20	4058.496	4060.31
LD36031537.las	1	4126.343	4228.308
	2	4122.679	4214.424
	7	3935.412	4004.565
LD36031540.las	1	4092.489	4208.161
	2	4090.645	4212.531
	7	3548.389	4113.922
LD36031543.las	1	4061.593	4124.467
	2	4060.75	4119.362
	7	4072.397	4090.402
LD36031546.las	1	4069.542	4140.038
	2	4068.466	4126.514
	9	4093.781	4094.68
	20	4093.955	4095.576
LD36031549.las	1	4079.588	4134.168
	2	4075.691	4145.979
	7	4088.082	4088.082
LD36031552.las	1	4091.14	4195.717
	2	4090.353	4197.744
	9	4110.927	4111.717
	20	4111.183	4114.234
LD36031555.las	1	4113.896	4198.295
	2	4111.376	4198.43
	9	4147.629	4148.378
	20	4147.675	4148.614
LD36031558.las	1	4145.769	4196.14
	2	4146.862	4198.62
	9	4147.567	4149.729
	20	4147.744	4149.431
LD36031561.las	1	4172.183	4215.543
	2	4169.04	4215.782
	7	4174.486	4179.404
LD36031564.las	1	4197.344	4403.151
	2	4198.364	4267.029
LD36031567.las	1	4216.862	4313.39
	2	4214.057	4318.033
LD36031570.las			

DPH-1.4 Report on Elevation by Class for Tiled Data - continued

File	Class	Z Min	Z Max
	1	4216.744	4381.776
	2	4215.795	4392.006
LD36031573.las	1	4221.215	4317.285
	2	4221.291	4317.55
	7	4274.781	4274.781
LD36031576.las	1	4240.067	4353.928
	2	4240.031	4354.046
	7	4149.565	4319.732
LD36031579.las	1	4299.503	4433.954
	2	4298.925	4428.679
	7	4290.408	4399.099
LD36031582.las	1	4369.778	4508.751
	2	4368.758	4509.089
	7	4358.777	4478.492
LD36031585.las	1	4399.187	4666.844
	2	4398.761	4659.686
	7	4409.827	4635.896
LD36031588.las	1	4488.347	4807.054
	2	4487.074	4679.991
	7	4484.092	4664.459
LD36031591.las	1	4597.186	4730.601
	2	4596.641	4711.969
	7	4434.775	4692.051
LD36031594.las	1	4610.545	4720.266
	2	4617.888	4712.73
	7	4394.073	4690.942
LD36031597.las	1	4594.932	4885.066
	2	4600.676	4677.438
	7	4383.288	4659.853
	18	4886.805	4963.222
LD36031600.las	1	4595.125	4889.971
	2	4599.902	4678.632
	7	4363.075	4660.342
	18	4890.715	4983.366
LD36031603.las	1	4613.692	4890.194
	2	4620.736	4675.706
	7	4446.146	4657.648

DPH-1.4 Report on Elevation by Class for Tiled Data - continued

File	Class	Z Min	Z Max
	18	4889.186	4963.071
LD36031606.las	1	4573.613	4885.974
	2	4579.997	4680.63
	7	3942.177	4665.66
	18	4866.486	4976.286
LD36031609.las	1	4567.819	4729.895
	2	4575.394	4664.269
	7	4035.277	4642.028
	18	4809.997	4919.738
LD36031612.las	1	4579.253	4913.228
	2	4584.043	4685.155
	7	4333.184	4661.792
	18	4913.875	4958.353
LD36061339.las	1	4565.125	4669.722
	2	4563.196	4652.291
	7	4336.999	4582.596
LD36061342.las	1	4493.131	4816.762
	2	4492.668	4649.797
	7	4311.852	4629.627
LD36061345.las	1	4473.2	4686.46
	2	4469.929	4621.192
	7	4312.577	4599.994
LD36061348.las	1	4473.341	4683.422
	2	4469.318	4606.657
	7	4022.364	4581.559
	18	4814.108	4896.88
LD36061351.las	1	4532.032	4724.794
	2	4517.324	4613.045
	7	4511.48	4598.147
LD36061354.las	1	4457.117	4758.622
	2	4455.155	4584.082
	7	4244.568	4555.959
LD36061357.las	1	4474.742	4741.464
	2	4477.832	4553.695
	7	4251.025	4536.992
LD36061360.las	1	4493.246	4709.164
	2	4493.118	4544.394

DPH-1.4 Report on Elevation by Class for Tiled Data - continued

File	Class	Z Min	Z Max
	7	4195.067	4529.318
LD36061363.las	1	4446.153	4711.014
	2	4448.761	4525.109
	7	4015.648	4493.524
LD36061366.las	1	4415.057	4636.506
	2	4415.503	4488.462
	7	4043.404	4475.03
LD36061369.las	1	4380.529	4478.298
	2	4374.886	4447.061
	7	4206.15	4402.511
	18	4648.629	4710.548
LD36061372.las	1	4336.973	4534.591
	2	4342.632	4411.169
	7	4021.737	4384.844
LD36061375.las	1	4320.103	4495.897
	2	4322.167	4374.883
	7	4025.766	4336.556
LD36061378.las	1	4307.78	4560.047
	2	4306.835	4349.607
	7	4086.806	4315.969
	18	4557.78	4570.142
LD36061381.las	1	4286.697	4476.005
	2	4282.377	4334.378
	7	3998.066	4314.424
	18	4576.369	4667.911
LD36061384.las	1	4272.072	4475.598
	2	4277.439	4322.048
	7	3977.171	4282.869
LD36061387.las	1	4253.059	4480.214
	2	4255.651	4315.116
	7	3967.738	4292.915
LD36061390.las	1	4244.962	4365.063
	2	4244.932	4338.728
	7	4013.936	4293.177
LD36061393.las	1	4211.921	4493.531
	2	4206.665	4312.235
	7	4002.715	4251.077

DPH-1.4 Report on Elevation by Class for Tiled Data - continued

File	Class	Z Min	Z Max
	18	4502.547	4507.35
LD36061396.las	1	4187.2	4488.416
	2	4184.283	4301.619
	7	3972.358	4071.905
	18	4485.027	4524.151
LD36061399.las	1	4151.238	4250.579
	2	4151.163	4248.079
	7	3975.665	4070.842
LD36061402.las	1	4126.074	4246.025
	2	4126.081	4227.36
	7	3803.742	4077.498
LD36061405.las	1	4089.257	4160.3
	2	4089.25	4160.198
	7	3754.087	4113.056
LD36061408.las	1	4073.043	4148.437
	2	4072.774	4148.827
	7	3742.223	4075.973
	18	4383.167	4425.441
LD36061411.las	1	4061.498	4178.853
	2	4062	4108.145
	7	4051.606	4051.606
	17	4101.36	4102.971
LD36061414.las	1	4050.002	4125.983
	2	4052.449	4090.914
	7	3715.54	4045.53
LD36061417.las	1	4044.205	4122.262
	2	4044.506	4093.985
	7	3719.848	3838.933
LD36061420.las	1	4033.014	4117.574
	2	4033.125	4061.101
	7	3034.945	4023.972
LD36061423.las	1	4027.102	4066.764
	2	4025.192	4046.137
	7	3721.118	3777.378
LD36061426.las	1	4014.237	4099.306
	2	4012.925	4034.116
	7	4001.901	4012.013

DPH-1.4 Report on Elevation by Class for Tiled Data - continued

File	Class	Z Min	Z Max
	9	4012.604	4017.512
	20	4013.834	4017.387
LD36061429.las	1	4005.609	4090.408
	2	4005.487	4029.651
	9	4005.284	4018.683
	20	4005.51	4019.415
LD36061432.las	1	4002.351	4089.972
	2	4003.023	4019.926
	7	3999.208	3999.208
	9	4002.361	4009.707
	20	4002.649	4010.92
LD36061435.las	1	4002.797	4070.641
	2	4001.632	4028.739
LD36061438.las	1	4006.757	4059.132
	2	4005.957	4020.044
LD36061441.las	1	4002.495	4115.684
	2	4001.639	4043.722
LD36061444.las	1	4003.972	4115.481
	2	4003.142	4075.182
LD36061447.las	1	4016.121	4104.339
	2	4015.566	4082.387
	17	4038.109	4039.372
LD36061450.las	1	4025.077	4119.201
	2	4024.264	4079.178
LD36061453.las	1	4025.048	4101.59
	2	4023.844	4051.34
LD36061456.las	1	4032.538	4085.025
	2	4032.056	4077
LD36061459.las	1	4053.594	4206.471
	2	4052.269	4098.653
	9	4063.693	4064.559
	20	4063.935	4066.681
LD36061462.las	1	4057.374	4148.194
	2	4056.419	4096.868
	9	4063.968	4065.386
	20	4064.122	4067.974

DPH-1.4 Report on Elevation by Class for Tiled Data - continued

File	Class	Z Min	Z Max
LD36061465.las	1	4052.357	4098.857
	2	4051.996	4091.058
LD36061468.las	1	4056.386	4124.368
	2	4056.248	4098.67
	7	3725.852	3797.276
LD36061471.las	1	4059.641	4151.311
	2	4058.811	4127.551
	7	3724.996	3994.877
LD36061474.las	1	4064.451	4177.685
	2	4068.476	4147.154
	7	3745.691	4053.63
LD36061477.las	1	4090.139	4167.406
	2	4090.258	4170.166
	7	3748.037	4074.063
LD36061480.las	1	4125.33	4379.496
	2	4124.447	4183.509
	7	3220.555	4152.698
	18	4388.731	4492.002
LD36061483.las	1	4111.409	4253.016
	2	4111.55	4194.155
	7	3797.601	4052.069
LD36061486.las	1	4120.235	4253.945
	2	4119.237	4189.572
	7	3902.371	4166.53
	18	4422.078	4522.435
LD36061489.las	1	4158.315	4245.106
	2	4158.279	4185.064
	7	3558.047	4158.607
LD36061492.las	1	4134.982	4192.508
	2	4134.46	4184.503
	7	3503.828	4137.482
LD36061495.las	1	4167.39	4225.576
	2	4167.544	4194.165
	7	3872.059	4012.846
LD36061498.las	1	4171.192	4210.635
	2	4171.097	4203.528
	7	3898.755	4012.771

DPH-1.4 Report on Elevation by Class for Tiled Data - continued

File	Class	Z Min	Z Max
LD36061501.las	1	4133.404	4382.563
	2	4132.101	4205.241
	7	3825.967	3993.273
LD36061504.las	1	4074.411	4378.521
	2	4074.539	4175.592
	7	3956.216	4072.151
	9	4094.031	4094.726
	18	4378.538	4445.48
LD36061507.las	1	4074.267	4375.024
	2	4074.467	4166.314
	7	3714.015	4059.848
	9	4093.739	4095.494
	18	4385.073	4498.364
	20	4093.988	4096.58
LD36061510.las	1	4106.426	4250.707
	2	4105.408	4195.835
	7	3853.874	4173.893
LD36061513.las	1	4168.614	4255.628
	2	4168.505	4208.653
	7	3923.319	4052.617
LD36061516.las	1	4146.655	4225.336
	2	4146.442	4207.728
	7	3921.213	4163.929
LD36061519.las	1	4117.846	4232.944
	2	4117.272	4201.153
	7	3837.115	4155.054
LD36061522.las	1	4070.947	4237.38
	2	4071.088	4133.896
	7	3544.576	4112.055
	18	4400.907	4443.311
LD36061525.las	1	4054.615	4288.18
	2	4057.223	4116.206
	7	3728.257	4100.504
	9	4057.715	4059.264
	18	4296.064	4390.907
LD36061528.las	1	4056.849	4236.652
	2	4057.272	4114.926

DPH-1.4 Report on Elevation by Class for Tiled Data - continued

File	Class	Z Min	Z Max
	7	3533.599	3837.341
	9	4057.279	4060.536
	20	4057.082	4059.464
LD36061531.las	1	4049.982	4248.902
	2	4057.676	4150.428
	7	3562.388	4086.449
	9	4057.528	4059.395
	18	4335.546	4424.499
	20	4057.216	4059.441
LD36061534.las	1	4071.357	4389.099
	2	4071.412	4173.095
	7	3783.247	4142.941
	18	4357.655	4467.275
LD36061537.las	1	4074.962	4353.105
	2	4074.884	4179.191
	7	3558.448	4154.975
	18	4360.605	4392.445
LD36061540.las	1	4048.942	4132.777
	2	4057.279	4122.748
	7	3720.511	4075.038
	9	4057.174	4059.099
	18	4401.3	4444.036
	20	4057.262	4058.998
LD36061543.las	1	4048.571	4295.142
	2	4057.167	4127.813
	7	3716.466	4105.136
	9	4057.167	4058.985
	18	4303.456	4303.456
	20	4057.095	4059.037
LD36061546.las	1	4089.867	4277.636
	2	4089.9	4145.809
	7	3811.807	4120.822
	18	4429.85	4472.593
LD36061549.las	1	4108.876	4358.2
	2	4105.687	4174.637
	7	3855.347	4142.794
	18	4366.573	4475.759
LD36061552.las	1	4129.979	4273.066
	2	4132.817	4197.183
	7	3580.633	4157.987

DPH-1.4 Report on Elevation by Class for Tiled Data - continued

File	Class	Z Min	Z Max
	18	4396.556	4514.541
LD36061555.las	1	4158.689	4261.192
	2	4158.033	4203.571
	7	3842.515	4182.597
LD36061558.las	1	3983.263	4284.037
	2	4171.819	4219.339
	7	3588.051	4188.519
LD36061561.las	1	4192.511	4436.294
	2	4189.204	4239.782
	7	3937.322	4220.595
	18	4435.788	4534.469
LD36061564.las	1	4208.627	4480.719
	2	4208.863	4272.042
	7	3525.305	4250.064
	18	4485.532	4503.059
LD36061567.las	1	4250.585	4510.437
	2	4249.887	4350.247
	7	3594.032	4320.106
LD36061570.las	1	4270.139	4534.755
	2	4266.885	4444.492
	7	4001.934	4376.901
LD36061573.las	1	4257.482	4550.03
	2	4257.222	4528.928
	7	3999.257	4486.549
	18	4558.597	4653.38
LD36061576.las	1	4280.09	4597.317
	2	4279.877	4394.338
	7	3949.057	4369.568
	18	4592.32	4635.421
LD36061579.las	1	4306.599	4662.914
	2	4306.848	4489.909
	7	3990.625	4446.13
	18	4659.958	4696.985
LD36061582.las	1	4395.697	4799.889
	2	4395.077	4654.312
	7	3962.86	4635.713
	18	4704.817	4842.828
LD36061585.las			

DPH-1.4 Report on Elevation by Class for Tiled Data - continued

File	Class	Z Min	Z Max
	1	4496.835	4862.553
	2	4496.228	4662.494
	7	4339.253	4641.782
LD36061588.las	1	4625.066	4712.76
	2	4630.601	4658.655
	7	4377.265	4641.697
	18	4906.837	4906.837
LD36061591.las	1	4630.87	4883.812
	2	4630.86	4663.711
	7	4391.989	4643.626
	18	4878.744	4990.912
LD36061594.las	1	4607.113	4872.726
	2	4615.204	4659.01
	7	4376.523	4639.823
	18	4854.718	4957.126
LD36061597.las	1	4587.911	4860.039
	2	4594.663	4654.305
	7	4377.324	4636.313
	18	4845.43	4964.377
LD36061600.las	1	4585.529	4847.172
	2	4590.388	4659.482
	7	4407.56	4638.439
LD36061603.las	1	4580.325	4716.772
	2	4578.268	4657.733
	7	4052.741	4627.084
LD36061606.las	1	4569.61	4823.557
	2	4572.274	4638.603
	7	4360.323	4611.726
	18	4832.763	4855.61
LD36061609.las	1	4568.971	4867.569
	2	4575.263	4646.638
	7	4356.468	4631.818
	18	4863.127	4927.454
LD36061612.las	1	4595.877	4877.51
	2	4595.729	4676.228
	7	4380.352	4634.663
	18	4877.72	4976.903
LD36091339.las	1	4519.368	4571.995

DPH-1.4 Report on Elevation by Class for Tiled Data - continued

File	Class	Z Min	Z Max
	2	4517.304	4586.392
	7	4553.925	4553.925
LD36091342.las	1	4463.928	4571.959
	2	4462.097	4575.719
	7	4459.633	4519.446
LD36091345.las	1	4424.568	4562.786
	2	4427.143	4542.002
	7	4421.533	4493.524
LD36091348.las	1	4425.385	4558.511
	2	4425.575	4556.635
	7	4408.288	4533.344
LD36091351.las	1	4451.189	4577.934
	2	4448.954	4555.027
	7	4462.248	4533.813
LD36091354.las	1	4404.903	4513.295
	2	4401.445	4521.671
	7	4431.969	4472.708
LD36091357.las	1	4411.871	4542.461
	2	4411.077	4536.024
	7	4069.313	4520.703
LD36091360.las	1	4454.404	4533.013
	2	4454.473	4533.209
	7	4227.498	4511.75
LD36091363.las	1	4439.847	4512.688
	2	4439.817	4498.577
	7	4201.366	4484.719
LD36091366.las	1	4415.303	4511.546
	2	4412.048	4499.368
	7	4058.224	4481.733
LD36091369.las	1	4377.038	4528.56
	2	4374.092	4446.858
	7	4038.119	4421.133
	18	4666.041	4704.131
LD36091372.las	1	4353.407	4557.691
	2	4350.08	4419.017
	7	4174.276	4379.844
	18	4650.601	4693.842

DPH-1.4 Report on Elevation by Class for Tiled Data - continued

File	Class	Z Min	Z Max
LD36091375.las	1	4333.61	4522.186
	2	4335.129	4388.436
	7	4018.443	4347.721
	18	4652.527	4680.279
LD36091378.las	1	4296.51	4508.59
	2	4295.582	4368.551
	7	4223.387	4334.48
LD36091381.las	1	4266.632	4456.976
	2	4266.589	4327.705
	7	3814.002	4293.2
	18	4552.967	4552.967
LD36091384.las	1	4238.571	4388.085
	2	4238.495	4319.959
	7	3775.33	4300.146
LD36091387.las	1	4224.627	4307.77
	2	4224.932	4309.758
	7	3528.293	4279.043
LD36091390.las	1	4215.94	4352.17
	2	4216.025	4309.043
	7	3969.694	4287.229
LD36091393.las	1	4201.524	4289.601
	2	4195.592	4289.188
	7	3929.411	4213.033
LD36091396.las	1	4187.465	4385.477
	2	4184.427	4258.627
	7	3891.662	4199.148
LD36091399.las	1	4177.741	4255.014
	2	4176.95	4245.457
	7	3971.573	4220.179
LD36091402.las	1	3967.525	4276.901
	2	4141.475	4228.686
	7	3555.961	4160.33
LD36091405.las	1	4120.057	4309.89
	2	4120.126	4189.611
	7	3658.956	4128.387
LD36091408.las	1	4093.269	4193.236
	2	4092.922	4182.541

DPH-1.4 Report on Elevation by Class for Tiled Data - continued

File	Class	Z Min	Z Max
	7	3760.616	4156.15
LD36091411.las	1	4077.338	4139.687
	2	4074.631	4132.679
	7	3602.135	4114.001
	18	4419.66	4463.899
LD36091414.las	1	3735.107	4144.027
	2	4066.409	4105.238
	7	3759.517	4092.128
LD36091417.las	1	4056.777	4198.44
	2	4060.346	4090.202
	7	3725.951	4064.874
LD36091420.las	1	4038.473	4250.106
	2	4040.527	4067.81
	7	3605.846	4052.393
LD36091423.las	1	4027.213	4115.868
	2	4026.724	4051.865
	7	3720.111	4037.846
LD36091426.las	1	4017.902	4084.992
	2	4022.065	4040.776
	7	3721.266	4023.85
LD36091429.las	1	4009.388	4229.663
	2	4016.501	4031.691
	7	3485.928	4012.269
LD36091432.las	1	3763.687	4183.24
	2	4000.399	4021.744
	7	3589.835	4006.833
	9	3999.703	4007.551
	20	4000.166	4011.691
LD36091435.las	1	3995.34	4224.657
	2	3996.357	4014.605
	7	3708.26	3995.458
	9	3996.416	4009.162
	17	4012.351	4016.376
	18	4235.392	4238.072
	20	3996.741	4006.659
LD36091438.las	1	3993.299	4221.757
	2	3997.791	4013.276
	7	3706.079	3996.153

DPH-1.4 Report on Elevation by Class for Tiled Data - continued

File	Class	Z Min	Z Max
LD36091441.las	1	3994.434	4233.919
	2	3998.601	4011.823
	7	3708.894	3995.888
	18	4234.985	4275.244
LD36091444.las	1	3995.924	4229.368
	2	4000.022	4034.595
	7	3702.64	4011.363
	18	4236.789	4305.556
LD36091447.las	1	3997.987	4239.831
	2	4002.571	4045.642
	7	3683.103	4003.142
LD36091450.las	1	4010.481	4205.553
	2	4013.174	4036.793
	7	3708.9	4015.494
	17	4026.032	4028.342
LD36091453.las	1	4011.793	4129.923
	2	4012.417	4039.385
	7	3708.437	4017.758
LD36091456.las	1	4025.56	4139.765
	2	4024.871	4064.893
	7	3719.077	4052.413
LD36091459.las	1	4049.165	4108.319
	2	4055.1	4083.151
	7	3723.992	4056.288
LD36091462.las	1	4040.238	4263.305
	2	4040.484	4073.086
	7	3652.742	4051.485
LD36091465.las	1	4041.226	4104.792
	2	4043.325	4084.25
	7	3726.754	4048.817
	9	4043.24	4046.268
	20	4043.292	4048.978
LD36091468.las	1	4045.477	4108.21
	2	4045.917	4088.709
	7	3724.159	4059.326
LD36091471.las	1	4039.116	4305.575
	2	4046.111	4084.523
	7	3725.875	4064.821

DPH-1.4 Report on Elevation by Class for Tiled Data - continued

File	Class	Z Min	Z Max
	18	4316.245	4381.002
LD36091474.las	1	4062.843	4152.879
	2	4062.101	4095.005
	7	3985.11	4072.794
LD36091477.las	1	4062.617	4177.708
	2	4066.114	4149.299
	7	3788.447	4124.693
	18	4394.935	4441.284
LD36091480.las	1	4081.97	4186.288
	2	4081.015	4171.435
	7	3851.226	4116.494
	18	4375.651	4484.896
LD36091483.las	1	4083.168	4194.762
	2	4082.288	4161.133
	7	3811.164	4128.909
LD36091486.las	1	4140.717	4267.869
	2	4139.851	4190.474
	7	3835.836	4157.616
LD36091489.las	1	4124.25	4313.617
	2	4122.57	4178.049
	7	3948.384	4153.574
LD36091492.las	1	4131.084	4188.64
	2	4125.025	4167.984
	7	3995.776	4021.77
LD36091495.las	1	4158.197	4218.446
	2	4157.269	4177.803
	7	3625.915	4159.647
LD36091498.las	1	4141.75	4206.58
	2	4129.956	4181.179
	7	3906.544	3970.622
LD36091501.las	1	4086.603	4396.93
	2	4079.969	4179.526
	7	3918.385	4156.494
	18	4401.993	4401.993
LD36091504.las	1	4057.111	4152.597
	2	4055.028	4142.882
	7	3745.596	4120.438

DPH-1.4 Report on Elevation by Class for Tiled Data - continued

File	Class	Z Min	Z Max
	18	4401.635	4401.635
LD36091507.las	1	4067.092	4322.586
	2	4073.223	4153.236
	7	3851.003	4135.96
LD36091510.las	1	4138.712	4259.493
	2	4132.574	4186.658
	7	3695.317	4150.622
LD36091513.las	1	4160.464	4372.957
	2	4156.107	4197.866
	7	3857.377	4169.181
LD36091516.las	1	4132.725	4187.262
	2	4130.819	4184.66
	7	3795.77	4131.839
LD36091519.las	1	4095.989	4199.165
	2	4095.871	4168.627
	7	3918.919	4020.159
LD36091522.las	1	4067.111	4144.309
	2	4064.063	4148.922
	7	3872.761	4118.761
LD36091525.las	1	4050.792	4298.922
	2	4057.669	4108.807
	7	3735.429	4091.983
	9	4057.078	4059.519
	18	4306.573	4318.758
	20	4057.676	4058.565
LD36091528.las	1	4050.363	4142.154
	2	4057.823	4074.998
	7	3530.958	4047.84
	9	4057.177	4059.559
	20	4057.682	4058.565
LD36091531.las	1	3703.05	4144.021
	2	4057.754	4108.387
	7	3566.679	4082.968
	9	4057.4	4059.3
	18	4387.924	4429.87
	20	4057.761	4059.067
LD36091534.las	1	4055.851	4262.665
	2	4057.951	4159.345

DPH-1.4 Report on Elevation by Class for Tiled Data - continued

File	Class	Z Min	Z Max
	7	3757.2	4136.704
	9	4057.525	4059.103
	18	4421.172	4477.015
	20	4057.676	4059.362
LD36091537.las	1	4054.769	4341.179
	2	4057.699	4169.549
	7	3950.189	4153.325
	9	4057.147	4058.942
	18	4349.617	4502.376
	20	4057.607	4058.578
LD36091540.las	1	3571.259	4228.377
	2	4057.695	4116.107
	7	3746.662	4058.617
	9	4057.059	4059.047
	20	4057.554	4059.096
LD36091543.las	1	4053.952	4273.883
	2	4057.649	4142.196
	7	3764.264	4088.781
	9	4057.607	4058.342
	20	4057.626	4058.296
LD36091546.las	1	4100.379	4219.165
	2	4100.267	4172.242
	7	3781.548	4092.351
LD36091549.las	1	4125.31	4255.861
	2	4124.496	4180.471
	7	4008.165	4048.401
LD36091552.las	1	4160.802	4208.883
	2	4160.546	4211.169
	7	3583.195	4088.834
LD36091555.las	1	4184.194	4252.196
	2	4183.715	4236.13
	7	3583.851	3585.77
LD36091558.las	1	4204.483	4267.252
	2	4201.763	4261.228
	7	3256.03	3256.745
LD36091561.las	1	4220.179	4286.068
	2	4213.249	4281.392
	7	3655.587	4248.459
LD36091564.las			

DPH-1.4 Report on Elevation by Class for Tiled Data - continued

File	Class	Z Min	Z Max
	1	4233.505	4301.051
	2	4233.282	4285.467
	7	4231.56	4264.982
LD36091567.las	1	4269.417	4357.232
	2	4268.036	4361.707
	7	4256.301	4344.083
LD36091570.las	1	4329.729	4531.585
	2	4329.247	4511.018
	7	4326.008	4456.153
LD36091573.las	1	4336.756	4570.348
	2	4333.607	4561.713
	7	4336.92	4544.207
LD36091576.las	1	4347.813	4498.219
	2	4346.054	4469.627
	7	4359.565	4444.282
LD36091579.las	1	4360.346	4657.966
	2	4357.449	4636.579
	7	4351.212	4599.738
LD36091582.las	1	4442.471	4668.816
	2	4438.124	4643.892
	7	4477.311	4623.741
	18	4866.529	4894.652
LD36091585.las	1	4612.93	4666.388
	2	4618.682	4646.07
	7	4586.936	4623.869
LD36091588.las	1	4614.492	4665.394
	2	4615.529	4640.407
	7	4585.342	4623.035
LD36091591.las	1	4605.043	4865.4
	2	4607.888	4645.735
	7	4325.257	4623.708
	18	4858.625	4926.926
LD36091594.las	1	4607.284	4663.915
	2	4607.274	4640.046
	7	4583.928	4616.559
LD36091597.las	1	4605.795	4864.984
	2	4607.113	4642.783

DPH-1.4 Report on Elevation by Class for Tiled Data - continued

File	Class	Z Min	Z Max
	7	4579.453	4621.05
	18	4865.909	4920.797
LD36091600.las	1	4565.604	4653.317
	2	4569.745	4636.487
	7	4554.952	4615.066
LD36091603.las	1	4560.814	4839.8
	2	4556.956	4617.005
	7	4544.259	4598.905
	18	4828.681	4875.886
LD36091606.las	1	4564.551	4633.997
	2	4563.262	4616.556
	7	4544.571	4595.539
	18	4856.923	4902.562
LD36091609.las	1	4585.654	4682.202
	2	4591.057	4629.341
	7	4008.345	4611.657
LD36091612.las	1	4601.746	4659.02
	2	4601.602	4636.566
	7	4032.01	4615.542
LD36121339.las	1	4494.246	4587.963
	2	4494.158	4564.774
	7	4472.921	4516.415
LD36121342.las	1	4447.501	4721.057
	2	4447.57	4564.906
	7	4318.052	4534.049
LD36121345.las	1	4393.84	4618.255
	2	4387.905	4527.717
	7	3928.867	4482.028
	18	4732.986	4768.74
LD36121348.las	1	4387.068	4710.122
	2	4385.073	4534.131
	7	3982.879	4509.968
	18	4796.815	4796.815
LD36121351.las	1	4366.005	4622.52
	2	4365.09	4540.755
	7	4114.631	4515.165
LD36121354.las	1	4199.175	4685.05

DPH-1.4 Report on Elevation by Class for Tiled Data - continued

File	Class	Z Min	Z Max
	2	4356.215	4472.557
	7	4055.051	4417.786
	18	4641.126	4725.824
LD36121357.las	1	4365.539	4698.304
	2	4364.187	4484.023
	7	4042.754	4458.997
	18	4665.745	4739.429
LD36121360.las	1	4377.248	4689.574
	2	4376.615	4478.987
	7	4040.235	4456.077
	18	4646.52	4743.052
LD36121363.las	1	4383.246	4655.509
	2	4382.334	4473.61
	7	4038.706	4460.644
	18	4661.369	4693.98
LD36121366.las	1	4391.228	4681.191
	2	4389.896	4465.296
	7	4152.511	4428.58
	18	4680.289	4737.369
LD36121369.las	1	4382.245	4520.67
	2	4388.817	4451.399
	7	4216.038	4433.282
	18	4638.452	4741.227
LD36121372.las	1	4362.603	4432.406
	2	4362.422	4418.334
	7	4074.201	4387.235
	18	4657.642	4703.311
LD36121375.las	1	4322.344	4596.149
	2	4319.48	4385.903
	7	4068.073	4355.959
LD36121378.las	1	4281.215	4536.021
	2	4281.228	4349.545
	7	3978.358	4329.122
	18	4533.311	4538.085
LD36121381.las	1	4242.944	4340.618
	2	4240.598	4307.698
	7	3983.775	4286.527
LD36121384.las	1	4233.932	4289.909

DPH-1.4 Report on Elevation by Class for Tiled Data - continued

File	Class	Z Min	Z Max
	2	4232.659	4269.982
	7	3948.903	4249.926
LD36121387.las	1	4225.556	4274.024
	2	4224.88	4258.532
	7	3973.749	4036.895
LD36121390.las	1	4216.983	4454.866
	2	4214.047	4258.958
	7	3996.839	4224.739
	18	4455.106	4473.177
LD36121393.las	1	4196.924	4461.815
	2	4194.411	4255.352
	7	3888.906	4042.226
	18	4470.244	4492.688
LD36121396.las	1	4178.026	4265.543
	2	4175.106	4250.398
	7	3972.548	4177.688
LD36121399.las	1	4160.481	4387.636
	2	4159.926	4237.157
	7	3879.369	4152.456
LD36121402.las	1	4144.798	4215.802
	2	4144.68	4215.704
	7	3992.856	4148.318
LD36121405.las	1	4133.479	4236.445
	2	4132.958	4184.053
	7	3948.319	4154.628
LD36121408.las	1	4113.433	4188.564
	2	4112.256	4183.683
	7	3800.731	4145.517
LD36121411.las	1	4086.816	4166.225
	2	4088.401	4164.798
	7	4006.849	4114.884
	18	4365.775	4446.874
LD36121414.las	1	4073.762	4164.542
	2	4070.796	4116.688
	7	3828.841	4084.231
	18	4375.214	4458.416
LD36121417.las	1	4058.499	4248.574

DPH-1.4 Report on Elevation by Class for Tiled Data - continued

File	Class	Z Min	Z Max
	2	4056.806	4086.908
	7	3727.643	4067.725
LD36121420.las	1	4048.319	4288.577
	2	4048.935	4074.746
	7	3768.296	4049.834
	18	4291.379	4350.848
LD36121423.las	1	4028.306	4148.391
	2	4026.964	4063.601
	7	3990.002	4034.664
LD36121426.las	1	4021.34	4144.769
	2	4022.042	4044.982
	7	3721.804	4023.781
LD36121429.las	1	4008.243	4202.823
	2	4014.677	4027.377
	7	3987.955	4012.016
LD36121432.las	1	4007.321	4055.55
	2	4007.758	4020.097
	7	3734.199	4006.639
LD36121435.las	1	3989.985	4081.373
	2	3994.654	4015.943
	7	3971.888	3996.104
	9	3994.185	4002.354
	20	3994.28	4002.971
LD36121438.las	1	3991.442	4079.349
	2	3992.787	4008.201
	7	3725.137	3991.623
	9	3992.315	3999.346
	20	3992.42	4000.77
LD36121441.las	1	3992.574	4060.346
	2	3993.092	4005.842
	7	3969.526	3990.566
LD36121444.las	1	3995.202	4066.13
	2	3993.765	4011.659
	7	3980.048	3989.995
LD36121447.las	1	4001.524	4070.172
	2	4001.586	4019.155
	7	3973.112	4002.046
LD36121450.las			

DPH-1.4 Report on Elevation by Class for Tiled Data - continued

File	Class	Z Min	Z Max
	1	4006.317	4086.714
	2	4004.848	4027.138
	7	4000.983	4005.56
LD36121453.las	1	4005.523	4101.773
	2	4005.602	4028.453
LD36121456.las	1	4010.592	4104.175
	2	4009.946	4065.317
	17	4031.491	4032.131
LD36121459.las	1	4027.108	4085.238
	2	4026.016	4084.831
	7	4009.316	4027.18
LD36121462.las	1	4031.199	4073.722
	2	4030.435	4058.998
LD36121465.las	1	4029.182	4113.279
	2	4028.863	4087.101
	7	4025.999	4025.999
LD36121468.las	1	4027.643	4109.516
	2	4026.977	4089.339
	7	4032.718	4042.748
LD36121471.las	1	4042.101	4076.675
	2	4039.995	4076.76
	7	4042.003	4042.003
LD36121474.las	1	4047.367	4120.819
	2	4047.685	4084.211
	7	3798.88	3849.353
LD36121477.las	1	4059.093	4167.534
	2	4056.629	4096.977
LD36121480.las	1	4047.052	4142.846
	2	4046.514	4118.043
LD36121483.las	1	4077.18	4141.088
	2	4076.672	4145.077
	7	3796.554	3950.146
LD36121486.las	1	4088.184	4178.679
	2	4085.064	4161.468
	7	4065.258	4083.374
	17	4107.731	4108.67

DPH-1.4 Report on Elevation by Class for Tiled Data - continued

File	Class	Z Min	Z Max
LD36121489.las	1	4098.814	4155.917
	2	4096.895	4158.246
LD36121492.las	1	4137.101	4214.926
	2	4136.832	4171.042
	7	3960.474	3963.178
LD36121495.las	1	4147.843	4196.908
	2	4148.67	4164.319
	7	3799.362	4143.998
LD36121498.las	1	4098.135	4209.02
	2	4097.938	4160.51
	7	3955.888	4079.191
	18	4378.285	4461.172
LD36121501.las	1	4040.376	4155.002
	2	4042.476	4152.672
	7	3758.608	4072.813
	17	4103.387	4105.802
	18	4385.539	4436.95
LD36121504.las	1	4041.527	4166.711
	2	4041.724	4124.762
	7	3871.967	4083.801
	9	4073.968	4076.081
	20	4073.932	4076.832
LD36121507.las	1	4083.971	4184.06
	2	4083.374	4143.676
	7	3207.208	4126.773
LD36121510.las	1	4119.598	4249.191
	2	4116.685	4170.031
	7	3658.398	4147.895
LD36121513.las	1	4153.804	4369.079
	2	4154.677	4202.62
	7	3042.333	4005.189
LD36121516.las	1	4147.269	4208.797
	2	4145.382	4211.356
	7	3933.962	4010.52
LD36121519.las	1	4091.701	4223.302
	2	4090.126	4178.568
	7	3791.498	4018.591
LD36121522.las			

DPH-1.4 Report on Elevation by Class for Tiled Data - continued

File	Class	Z Min	Z Max
	1	4063.315	4258.702
	2	4063.499	4137.023
	7	3116.549	4117.334
LD36121525.las	1	4049.601	4215.142
	2	4057.62	4119.713
	7	3163.675	4106.271
	9	4057.403	4059.431
	20	4057.508	4058.837
LD36121528.las	1	4048.716	4289.975
	2	4057.735	4133.086
	7	3747.804	4116.238
	9	4057.134	4059.628
	18	4344.02	4443.446
	20	4057.656	4059.191
LD36121531.las	1	4049.92	4190.776
	2	4057.964	4065.202
	7	3686.128	4045.786
	9	4057.164	4059.332
	20	4057.823	4058.745
LD36121534.las	1	4052.092	4139.431
	2	4057.466	4086.803
	7	3722.653	4045.54
	9	4057.174	4059.244
	18	4439.033	4553.022
	20	4057.354	4059.414
LD36121537.las	1	4050.441	4172.147
	2	4057.656	4168.427
	7	3749.372	4122.259
	9	4056.859	4059.434
	20	4057.39	4058.62
LD36121540.las	1	4057.741	4377.134
	2	4057.905	4157.085
	7	3821.892	4126.465
	9	4057.233	4058.847
	18	4371.868	4476.52
	20	4057.928	4058.673
LD36121543.las	1	4065.281	4209.155
	2	4062.308	4171.048
	7	3790.95	4140.999
LD36121546.las	1	4133.355	4209.513

DPH-1.4 Report on Elevation by Class for Tiled Data - continued

File	Class	Z Min	Z Max
	2	4127.685	4201.921
	7	3583.215	4143.909
LD36121549.las	1	4163.525	4325.611
	2	4163.154	4230.887
	7	3894.989	4205.779
LD36121552.las	1	4176.268	4257.16
	2	4172.83	4251.717
	7	3905.57	4232.091
LD36121555.las	1	4177.085	4247.39
	2	4177.105	4243.797
	7	3892.492	4211.973
LD36121558.las	1	4180.136	4483.816
	2	4181.803	4273.066
	7	3941.449	4213.167
	18	4486.461	4533.807
LD36121561.las	1	4214.152	4509.007
	2	4214.191	4317.003
	7	3983.004	4301.051
	18	4504.072	4527.055
LD36121564.las	1	4271.786	4441.592
	2	4265.89	4335.736
	7	3969.543	4314.512
LD36121567.las	1	4284.283	4531.72
	2	4280.743	4368.397
	7	3787.702	4335.438
	18	4539.295	4591.982
LD36121570.las	1	4329.962	4631.477
	2	4329.571	4504.525
	7	3754.815	4487.478
LD36121573.las	1	4366.996	4659.705
	2	4366.979	4517.698
	7	3966.642	4485.319
	18	4626.188	4697.776
LD36121576.las	1	4407.649	4689.325
	2	4412.458	4597.583
	7	4000.678	4569.545
	18	4688.688	4841.293
LD36121579.las			

DPH-1.4 Report on Elevation by Class for Tiled Data - continued

File	Class	Z Min	Z Max
	1	4473.495	4857.451
	2	4467.422	4635.453
	7	4060.632	4617.652
	18	4858.199	4948.868
LD36121582.las	1	4604.768	4852.051
	2	4611.49	4633.134
	7	4279.788	4617.022
	18	4848.488	4956.617
LD36121585.las	1	4598.222	4844.259
	2	4606.507	4629.033
	7	4357.705	4614.922
	18	4841.716	4917.661
LD36121588.las	1	4595.427	4777.819
	2	4602.986	4638.557
	7	4331.044	4618.226
LD36121591.las	1	4590.007	4836.096
	2	4591.283	4624.226
	7	4349	4606.904
	18	4831.155	4916.365
LD36121594.las	1	4578.613	4834.547
	2	4584.427	4623.524
	7	4332.636	4607.271
	18	4830.955	4910.259
LD36121597.las	1	4577.944	4842.822
	2	4584.705	4619.312
	7	4318.682	4604.951
	18	4822.553	4935.64
LD36121600.las	1	4567.537	4816.224
	2	4567.593	4610.601
	7	4350.296	4596.457
	18	4825.879	4863.219
LD36121603.las	1	4543.892	4814.997
	2	4549.42	4596.093
	7	4049.575	4583.731
	18	4798.754	4896.824
LD36121606.las	1	4561.621	4818.471
	2	4564.787	4602.678
	7	4070.582	4577.914
	18	4808.183	4880.171

DPH-1.4 Report on Elevation by Class for Tiled Data - continued

File	Class	Z Min	Z Max
LD36121609.las	1	4559.062	4825.036
	2	4565.227	4604.62
	7	3771.974	4579.981
	18	4828.891	4921.004
LD36121612.las	1	4566.897	4830.715
	2	4572.478	4611.533
	7	4258.213	4590.526
	18	4834.826	4876.001
LD36151339.las	1	4426.697	4511.946
	2	4408.849	4538.803
	7	4387.914	4445.614
LD36151342.las	1	4382.544	4543.085
	2	4384.161	4539.328
	7	4367.058	4513.026
LD36151345.las	1	4354.552	4487.629
	2	4362.846	4447.609
	7	4186.488	4423.525
LD36151348.las	1	4352.836	4451.333
	2	4357.954	4452.36
	7	4335.657	4405.28
LD36151351.las	1	4337.826	4434.991
	2	4346.09	4427.54
	7	4335.874	4411.333
LD36151354.las	1	4328.686	4401.796
	2	4328.006	4380.218
	7	4318.584	4350.444
LD36151357.las	1	4333.016	4428.072
	2	4331.284	4428.242
	7	4325.195	4405.155
LD36151360.las	1	4316.281	4427.104
	2	4315.812	4426.274
	7	4357.869	4406.668
LD36151363.las	1	4312.757	4414.893
	2	4311.734	4415.555
	7	4314.069	4391.107
LD36151366.las	1	4290.841	4438.137
	2	4289.906	4429.702

DPH-1.4 Report on Elevation by Class for Tiled Data - continued

File	Class	Z Min	Z Max
	7	4329.571	4412.744
LD36151369.las	1	4280.536	4414.762
	2	4279.827	4402.534
	7	4316.166	4376.999
LD36151372.las	1	4273.217	4398.062
	2	4271.435	4398.252
	7	4321.179	4377.839
LD36151375.las	1	4263.341	4387.307
	2	4261.904	4383.761
	7	4288.062	4355.624
LD36151378.las	1	4247.492	4337.957
	2	4246.885	4338.958
	7	4281.386	4281.386
LD36151381.las	1	4242.731	4312.485
	2	4240.261	4291.428
	7	4012.125	4013.867
LD36151384.las	1	4235.805	4447.176
	2	4235.113	4251.806
	7	3588.507	4233.925
LD36151387.las	1	4226.219	4463.144
	2	4222.167	4248.584
	7	3853.801	4022.223
	18	4472.386	4506.487
LD36151390.las	1	4205.654	4456.156
	2	4207.564	4250.51
	7	3931.094	4010.648
	18	4457.517	4480.437
LD36151393.las	1	4199.037	4461.753
	2	4196.855	4242.826
	7	3930.547	4107.334
	18	4470.441	4475.49
LD36151396.las	1	4192.367	4445.388
	2	4191.796	4233.505
	7	3884.12	4198.558
	18	4446.438	4546.044
LD36151399.las	1	4177.118	4442.613
	2	4175.769	4232.173

DPH-1.4 Report on Elevation by Class for Tiled Data - continued

File	Class	Z Min	Z Max
	7	3749.323	4166.74
	18	4446.579	4488.498
LD36151402.las	1	4167.803	4313.994
	2	4164.841	4228.305
	7	3876.774	4174.447
LD36151405.las	1	4152.708	4359.489
	2	4150.156	4219.837
	7	3529.238	4164.021
LD36151408.las	1	4136.399	4395.67
	2	4132.459	4212.938
	7	3886.797	4163.059
	18	4390.998	4464.43
LD36151411.las	1	4105.067	4244.575
	2	4103.676	4202.452
	7	3895.921	4139.513
	18	4446.343	4446.343
LD36151414.las	1	4081.534	4217.072
	2	4080.546	4160.536
	7	3193.366	4129.047
LD36151417.las	1	4056.714	4236.648
	2	4056.39	4132.164
	7	3772.791	4108.492
	18	4380.825	4412.685
LD36151420.las	1	4045.763	4123.614
	2	4043.653	4108.978
	7	3196.696	4086.947
	18	4352.219	4433.413
LD36151423.las	1	4032.758	4135.254
	2	4035.074	4104.539
	7	3712.493	4089.677
	18	4351.077	4415.254
LD36151426.las	1	4020.953	4180.051
	2	4023.125	4053.604
	7	3485.616	4032.535
	9	4035.684	4037.626
	18	4314.27	4378.62
	20	4035.632	4038.781
LD36151429.las	1	4007.331	4091.311

DPH-1.4 Report on Elevation by Class for Tiled Data - continued

File	Class	Z Min	Z Max
	2	4013.132	4032.41
	7	3678.605	4015.025
	18	4314.112	4360.746
LD36151432.las	1	3998.398	4173.187
	2	4006.58	4020.182
	7	3674.445	4006.803
LD36151435.las	1	3992.909	4080.139
	2	3996.564	4011.747
	7	3660.009	3998.155
LD36151438.las	1	3985.025	4069.411
	2	3987.049	4012.046
	7	3679.268	3992.371
	9	3990.284	3998.076
	20	3990.478	3998.532
LD36151441.las	1	3979.464	4215.881
	2	3982.613	4001.081
	7	3675.268	3984.536
	9	3987.285	3995.783
	20	3987.548	3995.379
LD36151444.las	1	3971.951	4068.581
	2	3981.422	4004.142
	7	3549.123	3987.062
	9	3980.966	3989.959
	20	3981.186	3993.548
LD36151447.las	1	3983.539	4179.516
	2	3988.762	4006.783
	7	3662.463	3991.068
LD36151450.las	1	3993.214	4073.132
	2	3997.065	4025.802
	7	3670.521	3996.331
LD36151453.las	1	3999.09	4209.27
	2	4000.674	4026.403
	7	3689.651	4005.615
LD36151456.las	1	3992.266	4230.995
	2	4000.222	4030.589
	7	3665.393	3999.109
	17	4016.406	4018.342
	18	4232.547	4360.887
LD36151459.las			

DPH-1.4 Report on Elevation by Class for Tiled Data - continued

File	Class	Z Min	Z Max
	1	3980.635	4073.279
	2	3985.793	4042.449
	7	3687.985	4021.111
	17	4029.034	4031.022
LD36151462.las	1	3990.514	4224.759
	2	3990.176	4061.18
	7	3664.376	4029.434
	18	4320.077	4320.077
LD36151465.las	1	3991.511	4113.417
	2	3990.888	4055.035
	7	3681.712	4027.515
LD36151468.las	1	4002.357	4094.565
	2	4009.454	4055.815
	7	3698.575	4043.647
LD36151471.las	1	4016.931	4216.826
	2	4016.465	4055.267
	7	3568.723	4035.52
	18	4304.47	4381.901
LD36151474.las	1	4015.018	4169.253
	2	4020.166	4070.815
	7	3709.763	4051.662
	18	4323.134	4388.049
LD36151477.las	1	4028.384	4279.932
	2	4027.315	4095.635
	7	3724.087	4068.627
LD36151480.las	1	4029.572	4216.98
	2	4031.514	4107.712
	7	3698.214	4077.164
	18	4311.464	4404.512
LD36151483.las	1	4037.033	4299.352
	2	4036.55	4106.183
	7	3722.906	4080.146
	18	4309.384	4429.558
LD36151486.las	1	4050.277	4191.655
	2	4056.373	4117.174
	7	3752.876	4090.812
LD36151489.las	1	4091.481	4230.172
	2	4091.57	4137.38

DPH-1.4 Report on Elevation by Class for Tiled Data - continued

File	Class	Z Min	Z Max
	7	3788.838	4121.061
	17	4106.206	4108.486
	18	4335.398	4397.393
LD36151492.las	1	4126.163	4376.848
	2	4126.022	4157.134
	7	3875.009	4138.797
	18	4386.097	4436.011
LD36151495.las	1	4133.184	4194.204
	2	4133.033	4157.787
	7	3850.091	4139.342
LD36151498.las	1	4059.175	4306.068
	2	4057.843	4157.459
	7	3799.992	4127.918
LD36151501.las	1	4026.104	4157.318
	2	4031.255	4126.271
	7	3861.944	4083.532
	17	4098.141	4098.975
	18	4315.605	4397.563
LD36151504.las	1	4041.268	4258.528
	2	4041.435	4152.99
	7	2993.616	4095.343
	17	4096.426	4099.578
	18	4379.778	4462.868
LD36151507.las	1	4111.944	4363.223
	2	4111.905	4174.595
	7	3802.607	4148.181
	18	4366.934	4500.306
LD36151510.las	1	4135.973	4390.569
	2	4135.999	4183.984
	7	3852.555	4162.2
	18	4393.521	4495.893
LD36151513.las	1	4167.147	4217.478
	2	4166.484	4201.481
	7	3888.25	4174.979
LD36151516.las	1	4121.357	4230.881
	2	4121.281	4202.57
	7	3842.266	4157.236
	18	4434.407	4486.09
LD36151519.las			

DPH-1.4 Report on Elevation by Class for Tiled Data - continued

File	Class	Z Min	Z Max
	1	4103.922	4355.634
	2	4103.804	4171.334
	7	3268.077	4127.429
	18	4364.073	4413.866
LD36151522.las	1	4081.498	4230.91
	2	4081.599	4144.309
	7	3757.712	4118.758
	18	4363.968	4434.479
LD36151525.las	1	4057.298	4262.498
	2	4057.088	4127.938
	7	3748.555	4101.75
	17	4073.972	4111.626
	18	4408.302	4449.62
LD36151528.las	1	4048.568	4160.471
	2	4048.046	4132.488
	7	3722.732	4117.964
	9	4057.344	4059.657
	20	4057.433	4058.794
LD36151531.las	1	3996.485	4262.888
	2	3995.642	4114.352
	7	3679.894	4082.928
	9	4056.652	4059.464
	18	4360.424	4424.43
	20	4057.206	4060.619
LD36151534.las	1	3995.271	4137.718
	2	3994.759	4128.555
	7	3671.417	4080.697
	9	4057.177	4059.175
	20	4057.735	4060.924
LD36151537.las	1	4048.798	4206.878
	2	4057.551	4116.442
	7	3717.476	4096.061
	9	4057.318	4059.884
	20	4057.266	4060.674
LD36151540.las	1	4062.728	4139.752
	2	4062.918	4142.433
	7	3782.991	4106.95
	18	4350.208	4473.879
LD36151543.las	1	4101.731	4263.377
	2	4101.704	4175.438

DPH-1.4 Report on Elevation by Class for Tiled Data - continued

File	Class	Z Min	Z Max
	7	3837.469	4039.096
	18	4414.64	4483.944
LD36151546.las	1	4134.027	4245.487
	2	4134.057	4197.672
	7	3847.879	4159.529
	18	4423.498	4540.929
LD36151549.las	1	4153.64	4239.522
	2	4146.078	4223.194
	7	3897.322	4014.91
LD36151552.las	1	4141.327	4441.428
	2	4140.067	4242.685
	7	3886.869	4188.312
	18	4450.362	4482.734
LD36151555.las	1	4155.474	4234.142
	2	4153.807	4216.324
	7	3890.658	4164.647
LD36151558.las	1	4178.322	4426.592
	2	4176.967	4224.837
	7	3904.077	4184.398
	18	4414.03	4479.177
LD36151561.las	1	4207.534	4468.534
	2	4208.043	4292.78
	7	3946.747	4208.397
	18	4454.83	4477.517
LD36151564.las	1	4257.173	4382.603
	2	4256.34	4335.316
	7	3979.995	4293.761
LD36151567.las	1	4300.083	4385.201
	2	4295.736	4388.682
	7	3980.232	4364.532
LD36151570.las	1	4334.224	4470.683
	2	4333.315	4458.508
	7	3999.313	4436.018
LD36151573.las	1	4392.563	4536.894
	2	4391.727	4540.26
	7	4402.34	4493.242
LD36151576.las	1	4451.251	4628.255

DPH-1.4 Report on Elevation by Class for Tiled Data - continued

File	Class	Z Min	Z Max
	2	4450.372	4631.474
	7	4456.845	4610.565
LD36151579.las	1	4526.064	4850.246
	2	4524.427	4629.193
	7	4571.366	4613.593
	18	4847.27	4888.589
LD36151582.las	1	4596.385	4649.712
	2	4600.066	4624.522
	7	4458.8	4605.322
	18	4875.167	4933.793
LD36151585.las	1	4593.951	4635.411
	2	4596.247	4618.213
	7	4574.574	4601.277
	18	4835.456	4868.432
LD36151588.las	1	4586.313	4641.559
	2	4592.711	4612.182
	7	4562.947	4600.099
LD36151591.las	1	4577.176	4817.533
	2	4582.908	4625.87
	7	4552.698	4594.928
	18	4818.704	4895.912
LD36151594.las	1	4561.897	4624.633
	2	4570.201	4600.02
	7	4536.877	4584.768
LD36151597.las	1	4560.017	4812.648
	2	4568.449	4597.245
	7	4540.326	4578.698
	18	4828.986	4909.843
LD36151600.las	1	4559.105	4608.672
	2	4563.879	4598.449
	7	4535.388	4581.68
LD36151603.las	1	4537.75	4602.192
	2	4545.112	4592.825
	7	4521.612	4577.025
	18	4848.612	4888.009
LD36151606.las	1	4536.523	4793.101
	2	4542.717	4592.599
	7	4520.483	4575.312

DPH-1.4 Report on Elevation by Class for Tiled Data - continued

File	Class	Z Min	Z Max
	18	4787.871	4848.045
LD36151609.las	1	4546.11	4636.484
	2	4544.391	4584.591
	7	4522.274	4563.757
	18	4845.026	4849.311
LD36151612.las	1	4542.642	4610.604
	2	4547.54	4580.447
	7	4335.326	4565.476
	9	4563.984	4564.587
	20	4564.154	4565.864
LD36151615.las	2	4547.16	4579.712
LD36181339.las	1	4403.233	4637.104
	2	4404.493	4479.45
	7	4409.896	4439.83
	18	4739.997	4739.997
LD36181342.las	1	4388.987	4689.134
	2	4388.571	4501.789
	7	4019.9	4478.196
	18	4639.492	4720.817
LD36181345.las	1	4377.317	4660.84
	2	4376.218	4527.602
	7	4150.763	4490.647
	18	4645.329	4837.868
LD36181348.las	1	4371.825	4667.251
	2	4371.346	4483.613
	7	3965.963	4453.918
	18	4623.265	4713.065
LD36181351.las	1	4357.314	4642.182
	2	4350.254	4458.646
	7	4000.038	4432.101
	18	4646.72	4655.64
LD36181354.las	1	4313.964	4585.932
	2	4320.172	4389.788
	7	3983.001	4344.84
	18	4590.175	4632.382
LD36181357.las	1	4308.02	4479.079
	2	4314.106	4352.029
	7	3971.797	4316.97

DPH-1.4 Report on Elevation by Class for Tiled Data - continued

File	Class	Z Min	Z Max
	18	4579.581	4622.625
LD36181360.las	1	4292.678	4546.615
	2	4300.362	4350.936
	7	3668.228	4305.274
	18	4554.213	4647.048
LD36181363.las	1	4285.877	4501.563
	2	4285.444	4323.522
	7	4003.375	4292.281
LD36181366.las	1	4273.551	4505.719
	2	4273.574	4329.296
	7	3979.979	4285.297
	18	4508.406	4510.155
LD36181369.las	1	4269.388	4511.907
	2	4269.378	4315.162
	7	3943.85	4274.148
	18	4520.49	4613.488
LD36181372.las	1	4256.32	4508.593
	2	4256.448	4307.711
	7	3950.113	4269.759
LD36181375.las	1	4251.671	4506.526
	2	4251.458	4299.686
	7	3728.132	4275.835
LD36181378.las	1	4247.567	4523.757
	2	4247.049	4299.709
	7	3547.047	4268.436
	18	4494.63	4537.688
LD36181381.las	1	4236.491	4480.254
	2	4244.45	4290.241
	7	3576.079	4251.799
	18	4490.998	4616.51
LD36181384.las	1	4231.944	4467.534
	2	4234.545	4261.353
	7	3571.072	4241.087
	18	4472.527	4486.149
LD36181387.las	1	4221.166	4466.08
	2	4225.589	4249.434
	7	3972.308	4225.349
LD36181390.las			

DPH-1.4 Report on Elevation by Class for Tiled Data - continued

File	Class	Z Min	Z Max
	1	4211.074	4298.187
	2	4214.211	4240.418
	7	3840.12	4217.948
LD36181393.las	1	4209.286	4441.684
	2	4209.611	4240.658
	7	3893.352	4221.156
	18	4451.005	4501.412
LD36181396.las	1	4190.907	4262.088
	2	4190.946	4248.341
	7	3925.271	4218.958
LD36181399.las	1	4192.931	4422.212
	2	4191.304	4249.122
	7	4006.449	4223.555
LD36181402.las	1	4177.377	4283.148
	2	4176.314	4222.37
	7	3883.654	4187.636
LD36181405.las	1	4163.811	4235.743
	2	4163.63	4231.228
	7	3907.577	4194.962
LD36181408.las	1	4152.121	4433.974
	2	4151.36	4221.15
	7	3943.211	4191.278
	18	4438.069	4483.905
LD36181411.las	1	4134.936	4262.035
	2	4134.119	4194.234
	7	3199.321	4147.705
	18	4390.057	4489.889
LD36181414.las	1	4101.219	4316.602
	2	4100.95	4201.845
	7	3780.786	4129.172
	18	4409.673	4477.603
LD36181417.las	1	4087.669	4137.892
	2	4087.302	4136.573
	7	3755.311	4096.878
	18	4424.991	4467.629
LD36181420.las	1	4061.212	4262.446
	2	4061.065	4129.093
	7	3730.714	4087.508

DPH-1.4 Report on Elevation by Class for Tiled Data - continued

File	Class	Z Min	Z Max
	18	4382.957	4435.047
LD36181423.las	1	4035.064	4192.049
	2	4037.594	4112.239
	7	3728.336	4090.523
LD36181426.las	1	4023.151	4094.969
	2	4027.679	4090.356
	7	3712.794	4039.615
	9	4027.646	4036.485
	20	4027.489	4033.47
LD36181429.las	1	4010.491	4102.364
	2	4017.216	4065.825
	7	3718.208	4015.819
	9	4027.84	4029.109
	18	4271.107	4271.107
	20	4027.738	4029.999
LD36181432.las	1	3999.565	4106.114
	2	4001.081	4069.697
	7	3717.932	4005.422
	18	4252.419	4362.892
LD36181435.las	1	3994.943	4232.41
	2	3999.408	4026.353
	7	3003.235	3992.941
	18	4235.858	4351.586
LD36181438.las	1	3990.277	4184.463
	2	3995.405	4004.913
	7	3693.854	3991.157
LD36181441.las	1	3981.665	4218.115
	2	3982.417	4004.736
	7	3532.545	3983.729
	18	4222.334	4254.198
LD36181444.las	1	3971.596	4216.143
	2	3978.073	3999.464
	7	3590.081	3977.705
	9	3977.728	3985.77
	17	3998.926	4001.741
	18	4220.995	4270.726
	20	3977.863	3987.564
LD36181447.las	1	3975.343	4217.613
	2	3976.911	4001.432

DPH-1.4 Report on Elevation by Class for Tiled Data - continued

File	Class	Z Min	Z Max
	7	3704.327	3981.879
	9	3976.626	3981.737
	18	4222.203	4281.087
	20	3976.882	3983.427
LD36181450.las	1	3982.928	4064.05
	2	3982.243	4063.561
	7	3716.128	4005.832
LD36181453.las	1	3991.629	4080.363
	2	3991.275	4041.714
	7	3686.338	4021.137
LD36181456.las	1	3989.096	4063.273
	2	3988.601	4012.646
	7	3660.235	3994.503
LD36181459.las	1	3984.106	4043.748
	2	3984.871	4019.792
	7	3711.2	4002.039
LD36181462.las	1	3974.244	4040.474
	2	3975.287	4003.306
	7	3693.195	3983.151
LD36181465.las	1	3972.331	4054.962
	2	3973.296	4012.889
	7	3978.863	3994.713
LD36181468.las	1	3975.209	4050.691
	2	3973.929	4044.608
	7	3763.162	4015.1
LD36181471.las	1	3997.83	4052.941
	2	3996.062	4044.441
LD36181474.las	1	4017.466	4102.249
	2	4017.417	4056.232
LD36181477.las	1	4004.939	4084.309
	2	4003.981	4053.703
	7	4005.261	4005.261
LD36181480.las	1	4007.321	4074.874
	2	4006.386	4040.504
	7	4013.949	4019.848
LD36181483.las	1	4027.633	4087.823

DPH-1.4 Report on Elevation by Class for Tiled Data - continued

File	Class	Z Min	Z Max
	2	4027.023	4069.119
LD36181486.las	1	4035.245	4135.425
	2	4034.536	4114.424
	7	4046.682	4046.682
LD36181489.las	1	4054.946	4180.687
	2	4054.474	4133.131
LD36181492.las	1	4096.389	4164.549
	2	4095.671	4134.933
LD36181495.las	1	4077.318	4165.953
	2	4075.891	4148.617
	17	4104.68	4105.973
LD36181498.las	1	4018.325	4151.143
	2	4017.718	4144.004
LD36181501.las	1	4007.141	4163.807
	2	4015.441	4127.62
	7	4027.256	4037.206
LD36181504.las	1	4073.089	4176.868
	2	4071.75	4168.299
	7	3805.918	3869.992
LD36181507.las	1	4147.938	4205.884
	2	4143.273	4175.343
LD36181510.las	1	4155.208	4228.036
	2	4154.326	4178.502
	7	3992.899	4039.693
LD36181513.las	1	4156.439	4284.227
	2	4155.444	4181.311
	7	3997.121	4157.456
LD36181516.las	1	4122.505	4241.812
	2	4118.535	4198.046
	7	3548.362	4168.86
LD36181519.las	1	4053.653	4196.038
	2	4053.765	4198.309
	7	3969.129	4103.381
LD36181522.las	1	4018.378	4148.253
	2	4018.417	4140.802

DPH-1.4 Report on Elevation by Class for Tiled Data - continued

File	Class	Z Min	Z Max
	7	3696.039	3990.914
	18	4377.629	4418.6
LD36181525.las	1	3993.437	4143.256
	2	3993.365	4143.049
	7	3673.375	4007.252
LD36181528.las	1	3983.919	4181.442
	2	3983.617	4124.027
	7	3493.661	4014.789
	18	4260.077	4260.077
LD36181531.las	1	3985.448	4078.834
	2	3986.997	4054.421
	7	3680.829	4020.576
LD36181534.las	1	3982.075	4196.98
	2	3988.745	4088.099
	7	3672.197	4050.103
LD36181537.las	1	4037.39	4137.292
	2	4037.341	4116.291
	7	3881.062	4085.08
LD36181540.las	1	4066.537	4258.367
	2	4065.996	4141.865
	7	3074.351	4101.34
	18	4344.798	4404.696
LD36181543.las	1	4097.38	4188.581
	2	4096.888	4166.091
	7	3508.792	4138.962
LD36181546.las	1	4105.979	4215.421
	2	4106.911	4178.564
	7	3648.753	4140.418
	18	4456.251	4492.235
LD36181549.las	1	4116.445	4226.051
	2	4114.044	4209.7
	7	3819.228	4136.645
LD36181552.las	1	4135.92	4385.956
	2	4132.705	4212.478
	7	3869.795	4177.885
LD36181555.las	1	4166.744	4407.163
	2	4158.87	4226.737

DPH-1.4 Report on Elevation by Class for Tiled Data - continued

File	Class	Z Min	Z Max
	7	3807.656	4192.885
	18	4401.025	4443.206
LD36181558.las	1	4203.978	4459.906
	2	4194.447	4243.669
	7	3828.946	4225.356
	18	4443.137	4486.897
LD36181561.las	1	4218.614	4476.51
	2	4218.125	4287.308
	7	3895.484	4275.149
LD36181564.las	1	4249.837	4521.5
	2	4247.616	4340.821
	7	3971.108	4324.109
	18	4526.172	4604.673
LD36181567.las	1	4302.501	4644.256
	2	4297.56	4477.468
	7	3947.413	4421.359
	18	4601.175	4614.673
LD36181570.las	1	4375.06	4646.221
	2	4372.577	4497.481
	7	3932.184	4460.024
LD36181573.las	1	4426.405	4751.651
	2	4425.972	4621.254
	7	3988.437	4599.541
	18	4755.932	4847.749
LD36181576.las	1	4502.363	4663.757
	2	4501.923	4626.828
	7	3978.102	4602.117
	18	4781.864	4848.934
LD36181579.las	1	4576.274	4838.501
	2	4572.976	4619.19
	7	4314.903	4605.759
	18	4829.216	4977.027
LD36181582.las	1	4578.081	4829.629
	2	4585.585	4620.211
	7	4336.061	4600.188
	18	4829.57	4931.276
LD36181585.las	1	4583.216	4826.772
	2	4585.549	4604.81

DPH-1.4 Report on Elevation by Class for Tiled Data - continued

File	Class	Z Min	Z Max
	7	4274.535	4591.408
	18	4816.877	4885.236
LD36181588.las	1	4575.995	4822.645
	2	4579.433	4602.809
	7	4333.023	4587.681
	18	4817.658	4921.27
LD36181591.las	1	4574.925	4819.41
	2	4582.13	4611.815
	7	4327.065	4586.5
	18	4819.813	4899.39
LD36181594.las	1	4559.049	4818.698
	2	4564.128	4612.107
	7	4009.165	4581.362
	18	4810.161	4899.898
LD36181597.las	1	4545.319	4688.475
	2	4547.983	4583.957
	7	4028.824	4571.362
	18	4811.411	4895.843
LD36181600.las	1	4545.46	4794.692
	2	4545.939	4592.34
	7	3985.77	4566.106
	18	4788.448	4877.021
LD36181603.las	1	4530.417	4775.922
	2	4537.015	4591.425
	7	3995.386	4563.327
	18	4775.532	4864.022
LD36181606.las	1	4531.986	4772.759
	2	4536.011	4564.374
	7	4344.614	4550.749
	18	4774.092	4832.851
LD36181609.las	1	4535.709	4781.05
	2	4542.917	4566.493
	7	4018.545	4550.037
	18	4782.087	4889.268
LD36181612.las	1	4524.102	4713.098
	2	4529.407	4563.393
	7	4344.053	4544.761
	18	4785.919	4866.939
LD36181615.las			

DPH-1.4 Report on Elevation by Class for Tiled Data - continued

File	Class	Z Min	Z Max
	1	4531.549	4689.564
	2	4534.292	4547.76
	7	4505.421	4535.778
LD36211339.las	1	4455.162	4516.52
	2	4454.627	4568.072
	7	4442.767	4502.835
LD36211342.las	1	4453.712	4604.581
	2	4452.882	4601.835
	7	4454.401	4587.743
LD36211345.las	1	4429.634	4597.73
	2	4427.327	4585.598
	7	4428.452	4519.387
LD36211348.las	1	4371.143	4534.066
	2	4365.234	4523.639
	7	4359.709	4498.761
LD36211351.las	1	4334.181	4477.255
	2	4335.319	4473.974
	7	4327.773	4461.625
LD36211354.las	1	4311.697	4412.429
	2	4313.111	4406.527
	7	4304.066	4342.442
LD36211357.las	1	4306.077	4381.648
	2	4307.186	4359.68
	7	4078.286	4337.97
LD36211360.las	1	4295.562	4383.817
	2	4294.739	4339.217
	7	4279.585	4318.029
LD36211363.las	1	4290.398	4374.502
	2	4289.913	4342.751
	7	4288.289	4309.47
LD36211366.las	1	4288.115	4340.871
	2	4287.075	4326.435
	7	4288.266	4304.729
LD36211369.las	1	4290.838	4350.444
	2	4289.624	4329.68
	7	3986.252	4317.521
LD36211372.las			

DPH-1.4 Report on Elevation by Class for Tiled Data - continued

File	Class	Z Min	Z Max
	1	4283.899	4311.596
	2	4280.057	4313.013
	7	4157.833	4286.934
LD36211375.las	1	4281.274	4322.075
	2	4278.203	4320.29
	7	4282.993	4303.751
LD36211378.las	1	4270.575	4317.705
	2	4268.696	4317.669
LD36211381.las	1	4248.594	4300.221
	2	4256.045	4295.756
	7	4236.163	4256.986
LD36211384.las	1	4242.016	4280.598
	2	4240.608	4282.997
	7	4239.499	4249.408
LD36211387.las	1	4231.924	4273.374
	2	4230.461	4274.299
LD36211390.las	1	4221.645	4300.592
	2	4220.162	4261.724
LD36211393.las	1	4215.966	4273.364
	2	4215.011	4274.722
	7	4223.19	4237.806
LD36211396.las	1	4218.479	4291.3
	2	4216.173	4296.632
	7	4221.1	4246.848
LD36211399.las	1	4208.364	4293.433
	2	4203.374	4294.67
	7	3527.877	4212.826
LD36211402.las	1	4179.677	4245.959
	2	4180.054	4245.861
	7	3488.136	4045.251
LD36211405.las	1	4171.074	4281.757
	2	4165.353	4231.721
	7	3636.216	4141.813
LD36211408.las	1	4155.015	4367.941
	2	4151.954	4205.93
	7	3602.939	4137.846

DPH-1.4 Report on Elevation by Class for Tiled Data - continued

File	Class	Z Min	Z Max
LD36211411.las	1	4139.723	4192.357
	2	4136.672	4189.414
	7	3507.044	4142.308
LD36211414.las	1	4120.5	4227.387
	2	4120.428	4173.515
	7	3848.929	4001.734
LD36211417.las	1	4103.155	4230.73
	2	4103.04	4160.891
	7	3929.982	4125.1
LD36211420.las	1	4080.536	4373.676
	2	4080.13	4156.616
	7	3727.84	4141.412
	18	4378.794	4456.727
LD36211423.las	1	4059.044	4340.244
	2	4062.567	4132.652
	7	3517.418	4113.033
	18	4414.821	4456.92
LD36211426.las	1	4060.343	4120.458
	2	4058.499	4120.671
	7	3734.838	4061.481
LD36211429.las	1	4033.886	4126.455
	2	4029.362	4119.267
	7	3727.302	4066.823
	17	4061.734	4063.929
LD36211432.las	1	4018.955	4233.978
	2	4016.849	4078.912
	7	3548.231	4051.409
	17	4060.464	4063.87
LD36211435.las	1	4000.015	4179.709
	2	3999.392	4070.199
	7	3714.484	4041.445
LD36211438.las	1	3989.401	4186.872
	2	3992.016	4065.822
	7	3667.644	4045.497
LD36211441.las	1	3981.275	4051.718
	2	3986.573	4007.22
	7	3652.04	3982.896
LD36211444.las			

DPH-1.4 Report on Elevation by Class for Tiled Data - continued

File	Class	Z Min	Z Max
	1	3971.908	4143.328
	2	3978.394	3995.707
	7	3645.806	3979.119
	9	3979.113	3981.472
	18	4281.471	4327.245
	20	3979.172	3982.682
LD36211447.las	1	3967.768	4077.433
	2	3971.124	3993.601
	7	3649.179	3974.726
	9	3971.567	3981.636
	20	3971.849	3985.966
LD36211450.las	1	3970.533	4208.988
	2	3974.598	4015.806
	7	3531.417	3976.892
	18	4211.973	4218.217
LD36211453.las	1	3974.283	4177.564
	2	3980.793	4004.782
	7	3658.638	3978.447
	17	3991.298	3996.728
LD36211456.las	1	3970.734	4074.293
	2	3975.615	4023.673
	7	3645.961	3979.595
LD36211459.las	1	3966.783	4071.104
	2	3974.457	3998.233
	7	3655.317	3970.274
LD36211462.las	1	3961.262	4045.779
	2	3969.972	3988.443
	7	3713.273	3970.077
LD36211465.las	1	3958.05	4044.746
	2	3966.209	3992.22
	7	3721.787	3963.092
LD36211468.las	1	3958.995	4047.725
	2	3964.671	3997.01
	7	3590.528	3970.865
	17	3983.083	3983.88
LD36211471.las	1	3965.15	4225.559
	2	3965.238	4055.806
	7	3677.26	4014.28
	17	3982.338	4024.969

DPH-1.4 Report on Elevation by Class for Tiled Data - continued

File	Class	Z Min	Z Max
LD36211474.las	1	3963.667	4115.717
	2	3965.389	4066.288
	7	3531.125	4035.579
	17	4021.002	4030.527
LD36211477.las	1	3977.269	4199.398
	2	3982.709	4035.418
	7	3646.902	4010.09
	18	4240.326	4304.069
LD36211480.las	1	3997.63	4111.593
	2	3997.787	4049.313
	7	3675.144	4029.159
LD36211483.las	1	3999.024	4234.85
	2	4000.553	4063.689
	7	3684.241	4016.521
	18	4246.238	4287.652
LD36211486.las	1	3997.899	4217.324
	2	3995.937	4058.056
	7	3670.905	4036.905
LD36211489.las	1	4029.743	4139.644
	2	4030.235	4106.334
	7	3567.86	4060.287
	18	4307.613	4388.745
LD36211492.las	1	4038.427	4161.609
	2	4035.599	4120.953
	7	3591.712	4097.518
	17	4106.252	4108.155
	18	4327.048	4391.448
LD36211495.las	1	3999.716	4255.717
	2	3998.014	4118.981
	7	3696.154	4088.771
	18	4265.858	4297.675
LD36211498.las	1	3995.753	4082.941
	2	4000.159	4076.114
	7	3503.33	4038.666
LD36211501.las	1	4005.953	4232.541
	2	4009.411	4137.016
	7	3545.498	4118.374
	9	4046.304	4052.748
	18	4326.92	4375.802

DPH-1.4 Report on Elevation by Class for Tiled Data - continued

File	Class	Z Min	Z Max
	20	4046.836	4053.588
LD36211504.las	1	4094.532	4370.382
	2	4094.339	4165.189
	7	3821.105	4122.564
	18	4373.334	4481.841
LD36211507.las	1	4133.709	4372.622
	2	4135.251	4164.319
	7	3568.29	4145.976
	18	4383.525	4450.857
LD36211510.las	1	4137.347	4393.643
	2	4138.348	4167.725
	7	3848.614	4149.208
	18	4378.807	4443.899
LD36211513.las	1	4147.059	4360.113
	2	4146.547	4178.266
	7	3860.829	4153.837
	18	4414.178	4510.995
LD36211516.las	1	4078.096	4218.22
	2	4075.103	4185.835
	7	3835.753	4161.507
LD36211519.las	1	4033.427	4237.334
	2	4023.768	4150.116
	7	3721.029	4113.158
	17	4083.289	4086.252
LD36211522.las	1	3994.142	4103.036
	2	3993.555	4073.794
	7	3691.177	4039.293
LD36211525.las	1	3973.306	4056.166
	2	3973.801	4045.881
	7	3669.268	4008.883
LD36211528.las	1	3975.458	4089.595
	2	3975.724	4029.739
	7	3652.968	3976.108
LD36211531.las	1	3976.613	4079.828
	2	3982.764	4058.201
	7	3683.231	4011.898
LD36211534.las	1	3988.197	4254.85

DPH-1.4 Report on Elevation by Class for Tiled Data - continued

File	Class	Z Min	Z Max
	2	3988.299	4095.169
	7	3711.436	4059.975
LD36211537.las	1	4043.607	4138.043
	2	4043.653	4117.633
	7	3765.98	4085.756
	18	4312.777	4359.611
LD36211540.las	1	4091.947	4181.297
	2	4087.38	4146.563
	7	3964.769	4129.906
	18	4399.381	4482.261
LD36211543.las	1	4083.561	4374.351
	2	4080.208	4152.816
	7	3757.204	4118.469
	18	4377.842	4382.537
LD36211546.las	1	4099.513	4191.612
	2	4099.802	4178.325
	7	3953.289	4052.22
LD36211549.las	1	4143.647	4219.693
	2	4134.605	4209.637
	7	3535.321	4163.443
LD36211552.las	1	4135.625	4249.408
	2	4135.992	4213.499
	7	3875.973	4163.587
	9	4135.504	4136.429
	20	4135.891	4136.462
LD36211555.las	1	4166.219	4407.15
	2	4163.597	4229.663
	7	3867.414	4206.347
	18	4415.464	4438.367
LD36211558.las	1	4199.332	4264.703
	2	4190.31	4256.967
	7	3981.295	4219.529
LD36211561.las	1	4236.268	4495.801
	2	4232.656	4302.104
	7	3644.025	4284.181
LD36211564.las	1	4284.237	4500.988
	2	4285.362	4374.456
	7	3982.344	4355.887

DPH-1.4 Report on Elevation by Class for Tiled Data - continued

File	Class	Z Min	Z Max
	18	4554.348	4612.773
LD36211567.las	1	4332.481	4636.142
	2	4332.577	4463.259
	7	3979.323	4448.41
	18	4655.607	4655.607
LD36211570.las	1	4421.225	4659.21
	2	4419.866	4551.188
	7	4142.797	4512.898
LD36211573.las	1	4488.298	4697.333
	2	4488.39	4616.008
	7	4029.205	4588.498
LD36211576.las	1	4588.984	4838.317
	2	4572.875	4616.297
	7	4400.677	4599.663
	18	4832.005	4885.699
LD36211579.las	1	4577.087	4819.203
	2	4578.948	4606.776
	7	4375.995	4589.072
	18	4820.499	4870.646
LD36211582.las	1	4572.773	4814.997
	2	4579.095	4607.937
	7	4020.031	4587.524
	18	4815.932	4863.849
LD36211585.las	1	4578.475	4669.663
	2	4583.8	4605.22
	7	4564.443	4592.753
LD36211588.las	1	4571.457	4824.003
	2	4572.156	4597.94
	7	4539.587	4581.116
	18	4823.757	4860.387
LD36211591.las	1	4565.319	4806.162
	2	4570.965	4589.889
	7	4545.516	4573.875
	18	4804.111	4875.263
LD36211594.las	1	4552.701	4663.803
	2	4562.091	4601.441
	7	4538.606	4578.006
LD36211597.las			

DPH-1.4 Report on Elevation by Class for Tiled Data - continued

File	Class	Z Min	Z Max
	1	4544.604	4807.29
	2	4543.567	4584.722
	7	4528.295	4568.288
	18	4808.343	4883.202
LD36211600.las	1	4528.049	4621.011
	2	4535.273	4572.133
	7	4512.534	4556.231
LD36211603.las	1	4522.307	4766.729
	2	4529.817	4562.153
	7	4499.066	4542.934
	18	4768.281	4838.442
LD36211606.las	1	4518.557	4649.18
	2	4525.621	4555.66
	7	4493.164	4535.755
LD36211609.las	1	4524.824	4775.617
	2	4531.27	4562.593
	7	4502.206	4539.092
	18	4777.218	4838.14
LD36211612.las	1	4514.246	4567.471
	2	4523.088	4553.498
	7	4505.244	4526.441
LD36211615.las	1	4524.86	4551.7
	2	4529.368	4539.003
	7	4517.281	4520.257
LD36241339.las	1	4440.926	4572.566
	2	4446.628	4590.811
	7	4346.628	4518.37
LD36241342.las	1	4444.128	4683.951
	2	4444.397	4586.789
	7	4314.978	4528.351
LD36241345.las	1	4394.867	4679.413
	2	4399.486	4500.194
	7	3744.225	4469.177
LD36241348.las	1	4343.207	4462.957
	2	4343.984	4449.335
	7	4136.658	4427.632
LD36241351.las	1	4323.836	4512.904

DPH-1.4 Report on Elevation by Class for Tiled Data - continued

File	Class	Z Min	Z Max
	2	4329.457	4380.136
	7	4026.872	4359.621
LD36241354.las	1	4317.616	4480.155
	2	4317.623	4389.04
	7	3998.286	4371.553
LD36241357.las	1	4330.041	4631.506
	2	4327.275	4417.101
	7	4010.392	4393.134
	18	4623.928	4661.336
LD36241360.las	1	4312.852	4570.824
	2	4311.861	4405.142
	7	3992.85	4386.064
	18	4575.9	4677.999
LD36241363.las	1	4307.275	4588.094
	2	4306.271	4382.281
	7	3943.959	4364.26
	18	4602.609	4660.47
LD36241366.las	1	4306.202	4555.431
	2	4304.821	4362.882
	7	3773.263	4340.848
LD36241369.las	1	4034.388	4489.2
	2	4299.404	4338.23
	7	3935.248	4312.196
LD36241372.las	1	4120.044	4475.66
	2	4295.316	4338.764
	7	3982.207	4315.257
	18	4588.259	4628.511
LD36241375.las	1	4286.973	4539.804
	2	4285.634	4338.138
	7	3980.934	4313.069
	18	4532.107	4651.411
LD36241378.las	1	4277.259	4529.548
	2	4276.681	4326.989
	7	3611.627	4300.976
	18	4529.742	4543.19
LD36241381.las	1	4267.777	4520.191
	2	4266.707	4312.13
	7	3938.791	4285.766

DPH-1.4 Report on Elevation by Class for Tiled Data - continued

File	Class	Z Min	Z Max
	18	4524.309	4524.309
LD36241384.las	1	4250.448	4497.147
	2	4255.569	4305.608
	7	3923.529	4271.058
	18	4509.804	4626.985
LD36241387.las	1	4240.887	4495.076
	2	4247.055	4302.521
	7	3557.814	4268.538
	18	4497.33	4596.966
LD36241390.las	1	4243.719	4483.748
	2	4243.965	4294.499
	7	3444.393	4262.879
	18	4492.724	4544.925
LD36241393.las	1	4247.951	4483.2
	2	4248.085	4300.91
	7	3897.39	4277.386
	18	4537.005	4560.768
LD36241396.las	1	4258.512	4506.389
	2	4261.432	4299.066
	7	3642.398	4271.373
LD36241399.las	1	4216.583	4462.507
	2	4214.221	4289.365
	7	3935.169	4265.136
	18	4466.405	4567.684
LD36241402.las	1	4192.974	4449.942
	2	4185.385	4263.023
	7	3924.408	4236.602
	18	4458.482	4463.731
LD36241405.las	1	4170.589	4346.054
	2	4169.231	4228.561
	7	3473.802	4193.269
LD36241408.las	1	4153.66	4295.49
	2	4153.647	4206.222
	7	3432.546	4158.223
	18	4403.16	4462.498
LD36241411.las	1	4142.672	4282.022
	2	4145.878	4193.732
	7	3510.672	4144.539

DPH-1.4 Report on Elevation by Class for Tiled Data - continued

File	Class	Z Min	Z Max
LD36241414.las	1	4131.137	4236.192
	2	4129.49	4180.989
	7	3848.404	4137.429
LD36241417.las	1	4107.748	4227.183
	2	4108.171	4174.303
	7	3729.986	4133.469
	18	4406.628	4458.479
LD36241420.las	1	4104.45	4231.133
	2	4104.48	4169.519
	7	3545.091	4119.762
	18	4402.468	4471.664
LD36241423.las	1	4092.095	4249.408
	2	4100.251	4190.451
	7	3562.447	4126.166
	18	4401.333	4479.883
LD36241426.las	1	4088.063	4340.752
	2	4087.036	4175.786
	7	3595.806	4128.906
	18	4334.742	4443.055
LD36241429.las	1	4067.512	4299.608
	2	4067.272	4172.19
	7	3860.878	4110.737
	18	4364.44	4450.614
LD36241432.las	1	4037.977	4123.814
	2	4038.03	4124.618
	7	3784.297	4061.741
	18	4362.655	4402.491
LD36241435.las	1	4023.962	4209.296
	2	4025.54	4081.921
	7	3711.702	4043.522
LD36241438.las	1	4006.619	4255.343
	2	4006.662	4063.204
	7	3701.876	4042.882
	18	4259.398	4301.917
LD36241441.las	1	3983.033	4216.711
	2	3987.689	4033.112
	7	3680.55	4006.472
	18	4222.393	4222.393
LD36241444.las			

DPH-1.4 Report on Elevation by Class for Tiled Data - continued

File	Class	Z Min	Z Max
	1	3971.6	4055.697
	2	3979.431	4007.036
	7	3710.639	3979.543
LD36241447.las	1	3962.653	4052.416
	2	3968.585	3987.289
	7	3692.053	3969.7
	9	3968.411	3976.393
	20	3968.64	3977.879
LD36241450.las	1	3963.909	4203.971
	2	3965.399	3985.455
	7	3683.139	3970.878
	9	3965.248	3972.541
	18	4237.462	4246.412
	20	3965.245	3973.017
LD36241453.las	1	3965.382	4208.489
	2	3966.239	3994.897
	7	3681.42	3974.444
	17	3987.367	3992.387
	18	4217.265	4240.421
LD36241456.las	1	3966.298	4052.354
	2	3966.153	3990.136
	7	3115.368	3973.548
LD36241459.las	1	3965.297	4202.692
	2	3967.089	3978.398
	7	3659.396	3883.093
	18	4207.665	4234.503
LD36241462.las	1	3961.468	4200.188
	2	3964.789	3975.583
	7	3685.413	3959.825
LD36241465.las	1	3957.02	4010.642
	2	3962.262	3974.608
	7	3517.342	3956.268
	18	4286.474	4305.838
LD36241468.las	1	3956.39	4028.46
	2	3955.34	3998.092
	7	3637.217	3954.362
	18	4201.707	4233.584
LD36241471.las	1	3952.64	4084.985
	2	3951.35	4017.118

DPH-1.4 Report on Elevation by Class for Tiled Data - continued

File	Class	Z Min	Z Max
	7	3549.242	3977.433
	17	3982.466	3983.017
LD36241474.las	1	3954.26	4170.71
	2	3951.974	4024.329
	7	3493.979	3985.651
LD36241477.las	1	3944.395	4093.627
	2	3943.975	4027.075
	7	3645.19	3982.856
	17	3978.424	3979.09
LD36241480.las	1	3945.34	4082.584
	2	3944.703	4030.225
	7	3681.446	4000.402
LD36241483.las	1	3968.001	4071.104
	2	3967.243	4013.292
	7	3983.588	3992.587
LD36241486.las	1	3983.503	4052.033
	2	3979.369	4030.346
LD36241489.las	1	4005.205	4081.422
	2	4004.303	4044.903
	7	3997.758	4031.045
LD36241492.las	1	3993.22	4098.699
	2	3992.781	4068.25
LD36241495.las	1	3986.4	4086.734
	2	3985.169	4035.609
	9	4005.386	4006.301
	20	4005.665	4006.947
LD36241498.las	1	3989.172	4081.567
	2	3988.565	4075.185
	7	4004.257	4004.257
LD36241501.las	1	4038.581	4141.681
	2	4036.344	4144.122
	9	4051.708	4052.928
	20	4051.8	4054.877
LD36241504.las	1	4090.999	4174.709
	2	4089.546	4155.795
LD36241507.las	1	4128.358	4155.677

DPH-1.4 Report on Elevation by Class for Tiled Data - continued

File	Class	Z Min	Z Max
	2	4118.591	4155.868
LD36241510.las	1	4116.14	4170.225
	2	4111.111	4152.774
LD36241513.las	1	4064.178	4178.374
	2	4060.077	4162.541
LD36241516.las	1	4039.411	4180.303
	2	4036.104	4162.465
LD36241519.las	1	3992.197	4105.72
	2	3981.406	4107.935
	7	3967.564	3978.247
LD36241522.las	1	3962.84	4051.084
	2	3964.575	4058.522
	7	3926.911	3958.752
LD36241525.las	1	3968.945	4048.45
	2	3967.994	4006.557
	7	3490.452	3965.989
LD36241528.las	1	3980.389	4065.051
	2	3979.608	4031.711
	7	3654.648	4016.419
LD36241531.las	1	3998.073	4079.92
	2	3998.171	4066.363
	7	2976.1	4008.919
LD36241534.las	1	4015.753	4160.221
	2	4016.678	4090.431
	7	3885.438	4056.393
	17	4029.953	4030.445
LD36241537.las	1	4033.575	4101.137
	2	4032.686	4111.895
	7	3469.055	4002.948
	18	4336.025	4424.24
LD36241540.las	1	4058.788	4320.743
	2	4050.054	4126.271
	7	3861.492	4096.317
	18	4328.951	4380.29
LD36241543.las	1	4076.649	4210.891
	2	4077.331	4149.221

DPH-1.4 Report on Elevation by Class for Tiled Data - continued

File	Class	Z Min	Z Max
	7	3501.486	4124.313
LD36241546.las	1	4093.082	4210.231
	2	4094.45	4154.244
	7	3843.785	4101.406
	18	4370.047	4471.635
LD36241549.las	1	4110.992	4185.704
	2	4108.05	4179.559
	7	3425.361	4163.076
LD36241552.las	1	4130.395	4437.245
	2	4129.385	4235.169
	7	3870.36	4218.397
	9	4135.572	4136.265
	18	4433.233	4443.108
	20	4135.881	4136.862
LD36241555.las	1	4157.2	4435.706
	2	4156.793	4236.192
	7	3922.322	4217.79
	18	4436.796	4449.394
LD36241558.las	1	4208.368	4468.922
	2	4205.569	4271.855
	7	3931.803	4240.904
LD36241561.las	1	4231.022	4497.147
	2	4232.531	4292.281
	7	3936.409	4263.919
	18	4501.651	4522.484
LD36241564.las	1	4278.942	4575.168
	2	4277.219	4367.137
	7	3548.425	4347.481
	18	4578.816	4630.178
LD36241567.las	1	4344.568	4642.635
	2	4343.331	4470.211
	7	3977.466	4455.752
	18	4599.492	4661.605
LD36241570.las	1	4450.07	4772.904
	2	4443.334	4582.202
	7	3985.189	4570.539
	18	4764.351	4853.606
LD36241573.las	1	4496.333	4802.09

DPH-1.4 Report on Elevation by Class for Tiled Data - continued

File	Class	Z Min	Z Max
	2	4493.885	4591.858
	7	4240.188	4571.405
	18	4811.007	4861.047
LD36241576.las	1	4567.192	4820.056
	2	4571.041	4606.612
	7	4272.265	4573.035
	18	4806.811	4876.988
LD36241579.las	1	4564.587	4824.574
	2	4565.975	4605.834
	7	4333.456	4585.598
	18	4804.242	4860.099
LD36241582.las	1	4567.13	4816.45
	2	4567.087	4604.866
	7	4296.337	4585.316
	18	4812.29	4886.752
LD36241585.las	1	4569.705	4808.301
	2	4569.748	4598.764
	7	4252.38	4583.941
	18	4813.632	4827.746
LD36241588.las	1	4562.199	4809.764
	2	4569.217	4589.643
	7	3620.403	4571.349
	18	4803.245	4904.403
LD36241591.las	1	4556.779	4804.246
	2	4561.795	4580.68
	7	4267.649	4566.684
	18	4802.395	4868.76
LD36241594.las	1	4552.317	4794.259
	2	4555.982	4578.564
	7	4292.564	4563.134
	18	4793.301	4855.938
LD36241597.las	1	4543.482	4792.3
	2	4551.257	4587.392
	7	4295.756	4559.692
	18	4790.63	4890.587
LD36241600.las	1	4533.99	4781.959
	2	4538.068	4587.911
	7	4297.731	4564.121
	18	4781.106	4875.574

DPH-1.4 Report on Elevation by Class for Tiled Data - continued

File	Class	Z Min	Z Max
LD36241603.las	1	4521.169	4772.543
	2	4523.708	4560.122
	7	4226.16	4546.156
	18	4771.628	4854.344
LD36241606.las	1	4510.778	4756.795
	2	4517.16	4541.644
	7	3943.955	4526.041
	18	4753.494	4829.426
LD36241609.las	1	4506.694	4750.282
	2	4515.119	4542.789
	7	4003.26	4524.207
	18	4759.397	4791.749
LD36241612.las	1	4508.652	4750.384
	2	4516.044	4537.497
	7	3957.033	4524.988
	18	4758.334	4809.009
LD36241615.las	1	4518.41	4738.009
	2	4516.979	4533.131
	7	4501.054	4519.266
LD36271339.las	1	4381.33	4467.941
	2	4381.658	4452.022
	7	4379.555	4405.162
LD36271342.las	1	4368.958	4659.774
	2	4369.329	4482.484
	7	3981.039	4446.799
LD36271345.las	1	4353.272	4656.723
	2	4356.605	4467.245
	7	4001.547	4405.273
LD36271348.las	1	4343.41	4614.61
	2	4343.731	4425.956
	7	3962.932	4396.271
	17	4350.424	4351.458
	18	4623.974	4637.93
LD36271351.las	1	4341.504	4451.533
	2	4339.312	4411.5
	7	4094.929	4396.369
	18	4597.563	4653.134
LD36271354.las	1	4353.964	4484.811

DPH-1.4 Report on Elevation by Class for Tiled Data - continued

File	Class	Z Min	Z Max
	2	4353.974	4467.839
	7	4012.295	4440.05
LD36271357.las	1	4386.842	4469.381
	2	4386.861	4462.53
	7	4004.861	4449.328
LD36271360.las	1	4368.64	4470.713
	2	4368.105	4449.578
	7	4023.348	4423.699
LD36271363.las	1	4356.609	4456.31
	2	4355.7	4410.414
	7	4018.502	4377.285
LD36271366.las	1	4339.293	4408.826
	2	4334.922	4405.303
	7	4326.373	4387.754
LD36271369.las	1	4319.804	4544.804
	2	4319.247	4405.513
	7	4326.438	4378.305
LD36271372.las	1	4314.863	4375.792
	2	4313.85	4372.547
	7	4305.543	4361.254
LD36271375.las	1	4301.468	4360.205
	2	4300.274	4365.624
	7	4294.211	4337.796
LD36271378.las	1	4287.941	4348.833
	2	4286.524	4348.968
	7	4276.944	4304.673
LD36271381.las	1	4284.148	4339.191
	2	4282.534	4338.279
	7	4295.739	4303.095
LD36271384.las	1	4275.539	4334.903
	2	4277.016	4335.323
LD36271387.las	1	4269.818	4328.82
	2	4267.921	4325.339
	7	4261.009	4294.181
LD36271390.las	1	4273.161	4365.647
	2	4270.674	4325.503

DPH-1.4 Report on Elevation by Class for Tiled Data - continued

File	Class	Z Min	Z Max
LD36271393.las	1	4257.662	4345.749
	2	4254.998	4317.442
	7	4274.562	4292.052
LD36271396.las	1	4233.587	4300.132
	2	4230.425	4300.802
	7	4231.045	4271.74
LD36271399.las	1	4196.678	4274.473
	2	4196.196	4282.265
	7	4223.197	4249.394
LD36271402.las	1	4175.359	4233.269
	2	4175.661	4217.003
LD36271405.las	1	4164.641	4199.992
	2	4163.171	4201.173
	7	4037.102	4037.102
LD36271408.las	1	4157.105	4177.37
	2	4156.98	4178.463
	7	4087.512	4087.512
LD36271411.las	1	4143.499	4179.785
	2	4143.699	4182.068
LD36271414.las	1	4138.332	4187.39
	2	4137.36	4187.81
	7	3480.958	3487.703
LD36271417.las	1	4143.499	4200.005
	2	4140.786	4200.671
	7	4002.141	4167.121
LD36271420.las	1	4144.067	4203.253
	2	4138.788	4201.904
	7	3955.091	3958.496
LD36271423.las	1	4143.437	4349.817
	2	4134.582	4233.338
	7	3953.273	3969.31
LD36271426.las	1	4137.518	4419.85
	2	4134.129	4228.266
	7	3585.396	4183.391
LD36271429.las	1	4104.933	4354.115
	2	4104.408	4198.414

DPH-1.4 Report on Elevation by Class for Tiled Data - continued

File	Class	Z Min	Z Max
	7	3929.126	4135.343
LD36271432.las	1	4089.352	4214.293
	2	4079.395	4169.519
	7	3558.818	4134.175
LD36271435.las	1	4049.798	4135.94
	2	4047.272	4122.095
	7	3851.088	4096.973
LD36271438.las	1	4018.916	4088.355
	2	4016.203	4072.495
	7	3780.639	4044.976
	17	4043.611	4050.783
LD36271441.las	1	4001.787	4079.779
	2	3999.812	4056.153
	7	3695.511	4022.42
LD36271444.las	1	3980.838	4098.171
	2	3980.602	4044.401
	7	3680.652	4009.939
LD36271447.las	1	3968.716	4060.917
	2	3971.941	4012.896
	7	3434.534	3992.39
LD36271450.las	1	3961.153	4045.481
	2	3961.672	3989.162
	7	3823.07	3972.472
	9	3963.522	3970.051
	20	3963.765	3973.922
LD36271453.las	1	3955.484	4049.021
	2	3958.696	3975.396
	7	3630.019	3959.526
	9	3958.873	3968.145
	20	3958.982	3967.869
LD36271456.las	1	3948.844	4193.505
	2	3955.455	3976.862
	7	3621.141	3955.405
LD36271459.las	1	3952.344	4107.633
	2	3957.971	3975.75
	7	3632.519	3957.128
	18	4254.25	4314.181
LD36271462.las			

DPH-1.4 Report on Elevation by Class for Tiled Data - continued

File	Class	Z Min	Z Max
	1	3956.209	4193.151
	2	3961.531	3973.46
	7	3636.915	3956.423
LD36271465.las	1	3951.672	4103.985
	2	3957.102	3979.838
	7	3613.575	3957.066
LD36271468.las	1	3944.474	4091.754
	2	3950.038	4004.359
	7	3618.556	3949.434
	18	4238.469	4301.51
LD36271471.las	1	3938.486	4138.82
	2	3938.489	3996.957
	7	3608.825	3943.68
LD36271474.las	1	3935.12	4178.276
	2	3935.553	3966.751
	7	3489.005	3941.649
	17	3952.449	3953.03
	18	4182.374	4182.374
LD36271477.las	1	3925.848	4169.7
	2	3930.196	3960.77
	7	3603.694	3935.1
	17	3942.164	3943.549
	18	4179.329	4212.062
LD36271480.las	1	3925.018	4166.924
	2	3925.12	3989.733
	7	3612.194	3952.226
LD36271483.las	1	3930.648	4178.578
	2	3933.834	4003.788
	7	3632.273	3971.245
	9	3964.333	3974.516
	17	3946.016	3948.115
	18	4174.545	4174.545
	20	3964.949	3967.577
LD36271486.las	1	3951.062	4149.49
	2	3951.052	4010.176
	7	3463.32	3987.446
	18	4302.091	4364.617
LD36271489.las	1	3976.219	4086.842
	2	3980.651	4015.363

DPH-1.4 Report on Elevation by Class for Tiled Data - continued

File	Class	Z Min	Z Max
	7	3654.737	3994.831
LD36271492.las	1	3965.373	4195.034
	2	3967.682	4013.391
	7	3502.283	3993.391
	18	4208.079	4208.079
LD36271495.las	1	3964.907	4127.433
	2	3969.536	3994.828
	7	3638.864	3973.742
	18	4266.048	4330.812
LD36271498.las	1	3976.114	4160.589
	2	3982.604	4066.271
	7	3641.105	4031.892
	9	4012.259	4013.375
	18	4320.313	4392.449
	20	4012.495	4013.909
LD36271501.las	1	4029.365	4283.348
	2	4029.323	4106.527
	7	3777.191	4086.672
	18	4287.429	4414.174
LD36271504.las	1	4056.688	4161.727
	2	4055.93	4150.015
	7	3773.04	4106.944
	18	4356.963	4417.77
LD36271507.las	1	4082.8	4207.495
	2	4080.832	4140.897
	7	3818.457	4120.553
	18	4356.159	4457.366
LD36271510.las	1	4075.297	4351.953
	2	4074.319	4134.139
	7	3586.61	4113.555
	17	4103.469	4105.162
	18	4341.986	4424.85
LD36271513.las	1	4018.145	4361.976
	2	4020.625	4136.019
	7	3694.159	4123.233
	18	4365.979	4398.843
LD36271516.las	1	3982.636	4254.929
	2	3984.034	4078.597
	7	3641.059	4056.993

DPH-1.4 Report on Elevation by Class for Tiled Data - continued

File	Class	Z Min	Z Max
	18	4250.904	4405.303
LD36271519.las	1	3952.128	4073.827
	2	3959.388	4058.86
	7	3507.404	4037.991
	18	4260.228	4394.565
LD36271522.las	1	3948.45	4163.026
	2	3955.353	3988.263
	7	3478.677	3966.167
	18	4247.793	4311.838
LD36271525.las	1	3958.466	4176.589
	2	3958.522	4013.794
	7	3452.277	4000.3
	18	4307.432	4349.086
LD36271528.las	1	3978.67	4175.73
	2	3981.275	4030.208
	7	3652.279	4014.634
	17	4027.731	4029.47
	18	4254.368	4378.836
LD36271531.las	1	4004.579	4276.76
	2	4005.051	4062.692
	7	3445.738	4051.143
	18	4278.397	4403.472
LD36271534.las	1	4015.871	4293.125
	2	4015.75	4077.518
	7	3508.326	4062.784
	18	4286.484	4419.069
LD36271537.las	1	4039.103	4299.749
	2	4039.382	4112.387
	7	3723.966	4091.248
	18	4300.375	4429.693
LD36271540.las	1	4063.686	4343.925
	2	4063.762	4125.431
	7	3483.123	4106.97
	18	4317.987	4447.737
LD36271543.las	1	4077.708	4350.559
	2	4078.981	4134.92
	7	3512.795	4112.958
	18	4346.077	4447.744
LD36271546.las			

DPH-1.4 Report on Elevation by Class for Tiled Data - continued

File	Class	Z Min	Z Max
	1	4092.164	4360.68
	2	4092.242	4164.71
	7	3529.691	4134.26
	18	4359.988	4467.347
LD36271549.las	1	4124.788	4442.622
	2	4128.319	4223.669
	7	3702.04	4199.483
	18	4391.74	4448.78
LD36271552.las	1	4179.962	4450.149
	2	4179.562	4244.158
	7	3845.038	4221.038
	18	4452.544	4543.328
LD36271555.las	1	4191.553	4476.405
	2	4197.357	4251.825
	7	3700.278	4235.484
	18	4440.29	4520.759
LD36271558.las	1	4218.151	4457.668
	2	4222.967	4294.217
	7	3852.568	4279.489
	18	4456.218	4559.407
LD36271561.las	1	4247.787	4560.808
	2	4252.354	4339.155
	7	3871.016	4326.366
	18	4530.828	4615.043
LD36271564.las	1	4290.447	4588.114
	2	4290.155	4414.837
	7	3912.81	4395.339
	18	4543.006	4635.401
LD36271567.las	1	4356.73	4674.088
	2	4356.507	4470.529
	7	3994.116	4453.925
	18	4617.127	4688.006
LD36271570.las	1	4436.901	4681.861
	2	4432.471	4565.654
	7	3934.966	4533.108
	18	4781.824	4833.776
LD36271573.las	1	4498.101	4818.232
	2	4496.648	4591.897
	7	3966.816	4575.831

DPH-1.4 Report on Elevation by Class for Tiled Data - continued

File	Class	Z Min	Z Max
	18	4779.774	4935.443
LD36271576.las	1	4509.538	4803.819
	2	4509.584	4591.339
	7	3890.576	4580.234
	18	4800.066	4915.558
LD36271579.las	1	4541.395	4807.92
	2	4545.536	4582.173
	7	3942.059	4570.473
	18	4796.716	4874.144
LD36271582.las	1	4546.28	4797.454
	2	4545.526	4575.365
	7	3976.055	4562.452
	18	4788.845	4892.992
LD36271585.las	1	4541.631	4795.952
	2	4544.072	4579.338
	7	4287.449	4567.301
	18	4792.881	4889.728
LD36271588.las	1	4551.162	4814.075
	2	4556.346	4587.511
	7	4269.339	4573.623
	18	4791.673	4935.236
LD36271591.las	1	4546.27	4790.706
	2	4553.022	4571.972
	7	4253.758	4560.421
	18	4791.798	4889.541
LD36271594.las	1	4546.198	4794.482
	2	4552.291	4573.075
	7	3984.175	4557.225
	18	4790.978	4901.424
LD36271597.las	1	4540.67	4786.49
	2	4545.125	4585.237
	7	4007.335	4567.691
	18	4781.067	4907.851
LD36271600.las	1	4523.833	4773.061
	2	4530.358	4569.847
	7	3987.722	4552.478
	18	4767.366	4845.584
LD36271603.las	1	4515.896	4759.948

DPH-1.4 Report on Elevation by Class for Tiled Data - continued

File	Class	Z Min	Z Max
	2	4522.547	4551.969
	7	3970.373	4538.029
	18	4760.397	4874.095
LD36271606.las	1	4501.779	4733.645
	2	4509.751	4534.213
	7	3960.077	4517.658
	18	4743.934	4808.074
LD36271609.las	1	4496.658	4742.766
	2	4498.826	4527.52
	7	3978.296	4511.736
	18	4745.128	4844.41
LD36271612.las	1	4495.752	4731.349
	2	4504.502	4524.827
	7	3988.768	4511.736
	18	4740.676	4843.744
LD36271615.las	1	4500.552	4598.688
	2	4503.889	4518.862
	7	4322.035	4506.49
LD36301339.las	1	4399.03	4478.085
	2	4390.713	4471.871
	7	4429.722	4445.828
	18	4711.231	4711.231
LD36301342.las	1	4376.199	4633.101
	2	4372.734	4470.998
	7	4363.128	4440.864
LD36301345.las	1	4368.039	4514.341
	2	4362.823	4458.702
	7	4358.794	4432.563
	18	4675.329	4743.239
LD36301348.las	1	4353.571	4606.746
	2	4361.189	4456.385
	7	4079.802	4423.561
LD36301351.las	1	4357.399	4642.694
	2	4360.264	4490.414
	7	3993.506	4468.856
LD36301354.las	1	4413.525	4627.333
	2	4410.526	4490.795
	7	3960.901	4454.699

DPH-1.4 Report on Elevation by Class for Tiled Data - continued

File	Class	Z Min	Z Max
LD36301357.las	1	4421.947	4619.846
	2	4421.287	4464.318
	7	3954.851	4446.123
LD36301360.las	1	4400.48	4649.604
	2	4399.742	4451.303
	7	3937.338	4426.395
	18	4652.822	4659.249
LD36301363.las	1	4371.563	4641.877
	2	4373.279	4439.509
	7	3985.195	4418.908
	18	4640.673	4640.673
LD36301366.las	1	4367.439	4615.831
	2	4367.137	4425.821
	7	3950.294	4392.281
LD36301369.las	1	4359.601	4577.73
	2	4358.784	4405.011
	7	3908.05	4387.685
LD36301372.las	1	4338.233	4598.016
	2	4339.207	4406.76
	7	3967.938	4375.749
	18	4590.522	4623.393
LD36301375.las	1	4327.938	4618.321
	2	4327.511	4397.849
	7	4061.613	4381.264
	18	4627.97	4659.833
LD36301378.las	1	4315.31	4557.373
	2	4313.636	4371.015
	7	3559.475	4334.158
	18	4560.749	4596.005
LD36301381.las	1	4306.671	4561.313
	2	4304.04	4351.064
	7	3977.354	4331.658
	18	4566.94	4643.199
LD36301384.las	1	4303.403	4575.056
	2	4301.737	4356.323
	7	3914.057	4342.409
	18	4550.073	4631.195
LD36301387.las	1	4303.118	4561.789

DPH-1.4 Report on Elevation by Class for Tiled Data - continued

File	Class	Z Min	Z Max
	2	4302.833	4344.922
	7	3892.715	4325.251
	18	4541.356	4595.827
LD36301390.las	1	4271.507	4521.435
	2	4271.209	4332.796
	7	3630.363	4318.184
	18	4521.641	4584.518
LD36301393.las	1	4242.81	4502.153
	2	4245.139	4304.247
	7	3488.796	4264.827
	18	4502.842	4545.447
LD36301396.las	1	4217.314	4458.2
	2	4217.36	4262.318
	7	3878.421	4237.708
LD36301399.las	1	4191.192	4455.67
	2	4194.598	4252.495
	7	3889.756	4228.873
	18	4437.324	4566.27
LD36301402.las	1	4174.516	4419.817
	2	4178.374	4212.921
	7	3921.882	4184.821
	18	4422.278	4466.677
LD36301405.las	1	4168.269	4400.913
	2	4169.467	4206.097
	7	3588.382	4168.404
	18	4402.599	4522.445
LD36301408.las	1	4159.257	4376.08
	2	4165.966	4197.39
	7	3855.235	4169.821
	18	4404.44	4510.975
LD36301411.las	1	4157.833	4376.195
	2	4155.116	4207.688
	7	3464.619	4162.839
	18	4462.491	4522.563
LD36301414.las	1	4159.529	4395.195
	2	4159.112	4223.381
	7	3869.083	4160.799
	18	4476.828	4476.828
LD36301417.las			

DPH-1.4 Report on Elevation by Class for Tiled Data - continued

File	Class	Z Min	Z Max
	1	4157.587	4439.328
	2	4158.423	4227.508
	7	3885.888	4165.654
	18	4398.357	4470.818
LD36301420.las	1	4160.841	4479.66
	2	4168.138	4294.286
	7	3868.591	4242.501
	18	4409.752	4423.603
LD36301423.las	1	4198.548	4479.706
	2	4198.778	4294.975
	7	3739.251	4254.421
	18	4483.925	4483.925
LD36301426.las	1	4172.859	4449.397
	2	4172.971	4253.781
	7	3901.98	4230.27
	18	4458.091	4480.89
LD36301429.las	1	4151.087	4407.278
	2	4150.034	4212.538
	7	3612.932	4167.603
	18	4415.237	4512.169
LD36301432.las	1	4104.585	4357.357
	2	4104.362	4197.157
	7	3078.255	4142.374
	18	4388.121	4491.753
LD36301435.las	1	4062.223	4260.051
	2	4066.891	4150.172
	7	3906.669	4097.925
	18	4411.271	4459.886
LD36301438.las	1	4033.863	4223.243
	2	4033.657	4127.436
	7	3756.518	4068.683
	18	4349.637	4433.19
LD36301441.las	1	4026.314	4141.842
	2	4026.058	4115.284
	7	3900.648	4058.345
	18	4309.043	4370.467
LD36301444.las	1	4002.804	4079.998
	2	4002.672	4082.872
	7	3684.878	4029.234

DPH-1.4 Report on Elevation by Class for Tiled Data - continued

File	Class	Z Min	Z Max
	17	4031.042	4038.21
LD36301447.las	1	3981.862	4056.691
	2	3981.961	4060.422
	7	3667.699	3998.151
LD36301450.las	1	3963.237	4055.635
	2	3968.486	4027.023
	7	3665.849	3984.464
LD36301453.las	1	3956.879	4053.289
	2	3957.863	4001.488
	7	3665.17	3956.931
	9	3957.735	3963.873
	20	3958.174	3964.602
LD36301456.las	1	3954.244	4033.791
	2	3953.279	3967.863
	7	3626.584	3953.204
	9	3953.345	3963.565
	20	3953.532	3963.086
LD36301459.las	1	3948.578	4091.708
	2	3949.054	3965.763
	7	3628.323	3950.215
LD36301462.las	1	3943.224	4017.574
	2	3947.709	3967.4
	7	3603.717	3954.917
LD36301465.las	1	3940.232	4187.908
	2	3948.539	3966.882
	7	3608.323	3951.728
	17	3957.351	3958.775
	18	4183.856	4267.429
LD36301468.las	1	3938.532	4177.003
	2	3946.738	3973.922
	7	3512.444	3947.545
	17	3959.602	3960.422
LD36301471.las	1	3936.022	4176.885
	2	3943.909	3956.892
	7	3515.915	3942.259
	18	4177.918	4311.789
LD36301474.las	1	3931.347	4171.406
	2	3939.349	3949.405

DPH-1.4 Report on Elevation by Class for Tiled Data - continued

File	Class	Z Min	Z Max
	7	3579.862	3935.609
	18	4178.112	4241.97
LD36301477.las	1	3926.285	4160.861
	2	3932.932	3947.879
	7	3530.013	3931.419
	18	4181.986	4240.503
LD36301480.las	1	3920.675	4161.635
	2	3924.195	3942.833
	7	3479.813	3925.566
	18	4165.415	4275.277
LD36301483.las	1	3910.908	4156.488
	2	3918.693	3950.947
	7	3464.511	3922.692
	18	4162.429	4162.429
LD36301486.las	1	3916.754	4134.48
	2	3918.939	4000.543
	7	3435.279	3988.322
	17	3943.991	3947.853
	18	4200.753	4330.182
LD36301489.las	1	3918.729	4167.997
	2	3925.908	4009.752
	7	3635.908	3990.619
	9	3939.411	3942.866
	17	3945.104	3946.521
	18	4225.802	4335.195
	20	3939.648	3943.87
LD36301492.las	1	3951.278	4154.824
	2	3956.465	3989.155
	7	3466.591	3972.554
	17	3968.125	3969.513
	18	4210.969	4320.178
LD36301495.las	1	3953.394	4223.473
	2	3959.372	4006.606
	7	3627.279	3982.6
	18	4197.816	4265.769
LD36301498.las	1	3978.982	4226.917
	2	3985.737	4054.188
	7	3665.426	4011.012
	18	4282.485	4321.438
LD36301501.las			

DPH-1.4 Report on Elevation by Class for Tiled Data - continued

File	Class	Z Min	Z Max
	1	4005.94	4216.711
	2	4005.799	4095.897
	7	3610.334	4054.1
	9	4046.514	4048.739
	18	4331.569	4419.67
	20	4047.213	4049.615
LD36301504.las	1	4021.13	4325.031
	2	4020.993	4110.75
	7	3513.595	4085.195
	9	4046.826	4048.489
	17	4095.517	4096.914
	18	4328.22	4433.994
	20	4047.138	4049.989
LD36301507.las	1	4028.509	4321.251
	2	4028.434	4117.203
	7	3471.092	4101.153
	18	4299.726	4439.676
LD36301510.las	1	4065.576	4350.283
	2	4065.609	4124.237
	7	3780.658	4110.3
	18	4342.436	4438.876
LD36301513.las	1	4011.96	4339.42
	2	4011.711	4121.051
	7	3743.122	4103.538
	18	4286.704	4415.555
LD36301516.las	1	3949.595	4197.997
	2	3949.546	4055.366
	7	3640.928	4024.703
	18	4257.518	4385.188
LD36301519.las	1	3937.486	4193.699
	2	3943.375	3988.834
	7	3613.096	3971.701
	18	4185.083	4282.426
LD36301522.las	1	3938.257	4183.938
	2	3944.211	3987.558
	7	3621.18	3955.192
LD36301525.las	1	3952.942	4175.986
	2	3955.113	4012.899
	7	3690.127	3996.547
	18	4250.631	4352.216

DPH-1.4 Report on Elevation by Class for Tiled Data - continued

File	Class	Z Min	Z Max
LD36301528.las	1	3998.01	4244.188
	2	3997.941	4045.346
	7	3578.018	4021.878
	18	4246.32	4370.441
LD36301531.las	1	4011.586	4174.414
	2	4011.426	4050.409
	7	3644.98	4032.856
	17	4028.325	4029.195
LD36301534.las	1	4021.741	4278.377
	2	4026.836	4075.418
	7	3441.676	4054.923
	18	4282.029	4347.511
LD36301537.las	1	4042.748	4288.016
	2	4051.088	4111.882
	7	3564.36	4086.947
	18	4296.297	4320.661
LD36301540.las	1	4063.381	4301.642
	2	4063.719	4123.581
	7	3757.827	4107.324
	18	4297.846	4297.846
LD36301543.las	1	4078.44	4156.393
	2	4078.371	4136.261
	7	3593.382	4103.922
	18	4350.808	4388.039
LD36301546.las	1	4102.174	4371.143
	2	4101.763	4193.843
	7	3533.241	4170.602
	18	4348.626	4408.407
LD36301549.las	1	4146.891	4407.196
	2	4146.921	4211.238
	7	3838.933	4192.442
	18	4409.145	4417.865
LD36301552.las	1	4173.315	4379.85
	2	4173.325	4221.373
	7	4136.799	4195.412
LD36301555.las	1	4199.68	4288.315
	2	4200.339	4251.392
	7	3910.255	4235.067
	18	4510.949	4565.414

DPH-1.4 Report on Elevation by Class for Tiled Data - continued

File	Class	Z Min	Z Max
LD36301558.las	1	4231.953	4317.255
	2	4237.971	4291.688
	7	3958.23	4275.47
LD36301561.las	1	4238.203	4418.594
	2	4237.597	4334.204
	7	3999.592	4311.218
LD36301564.las	1	4291.366	4405.119
	2	4297.163	4390.975
	7	4066.885	4375.615
LD36301567.las	1	4329.476	4517.878
	2	4332.711	4493.075
	7	4155.175	4474.053
LD36301570.las	1	4379.765	4693.006
	2	4378.689	4571.372
	7	4362.308	4542.704
LD36301573.las	1	4405.628	4617.422
	2	4405.88	4595.545
	7	4400.401	4575.394
LD36301576.las	1	4488.931	4798.691
	2	4488.905	4585.047
	7	4473.511	4566.261
	18	4800.968	4857.743
LD36301579.las	1	4539.518	4611.516
	2	4539.44	4580.28
	7	4467.763	4567.432
	18	4796.106	4842.671
LD36301582.las	1	4504.053	4602.248
	2	4510.519	4570.611
	7	4249.742	4557.491
LD36301585.las	1	4507.54	4611.713
	2	4510.5	4568.275
	7	4488.108	4557.317
LD36301588.las	1	4532.222	4598.501
	2	4532.212	4564.551
	7	4267.908	4553.305
LD36301591.las	1	4529.345	4591.861
	2	4533.334	4556.845

DPH-1.4 Report on Elevation by Class for Tiled Data - continued

File	Class	Z Min	Z Max
	7	4511.451	4545.152
	18	4878.665	4878.665
LD36301594.las	1	4536.159	4587.143
	2	4541.241	4558.941
	7	4292.216	4544.765
LD36301597.las	1	4537.304	4783.563
	2	4541.579	4558.216
	7	4282.61	4546.894
	18	4779.928	4844.019
LD36301600.las	1	4528.065	4773.16
	2	4534.601	4557.796
	7	4229.03	4541.818
	18	4767.848	4867.923
LD36301603.las	1	4516.989	4745.922
	2	4524.758	4554.84
	7	4359.486	4538.373
LD36301606.las	1	4512.888	4752.074
	2	4519.282	4537.435
	7	4182.705	4524.814
	18	4752.041	4886.542
LD36301609.las	1	4488.131	4727.507
	2	4490.962	4524.788
	7	4433.502	4511.556
	18	4736.493	4789.534
LD36301612.las	1	4492.219	4727.622
	2	4499.026	4522.809
	7	4455.142	4506.855
	18	4736.368	4819.544
LD36301615.las	1	4492.402	4537.392
	2	4498.144	4507.452
	7	4468.767	4494.729
LD36331339.las	1	4413.351	4471.175
	2	4413.367	4468.817
	7	4418.886	4449.381
LD36331342.las	1	4409.197	4634.472
	2	4409.082	4504.814
	7	4366.432	4459.197
LD36331345.las			

DPH-1.4 Report on Elevation by Class for Tiled Data - continued

File	Class	Z Min	Z Max
	1	4425.473	4672.583
	2	4426.313	4520.145
	7	4140.809	4489.476
	18	4700.276	4728.189
LD36331348.las	1	4390.004	4652.258
	2	4395.155	4472.649
	7	3967.082	4440.237
	18	4657.976	4675.87
LD36331351.las	1	4409.332	4683.127
	2	4409.02	4510.775
	7	3550.295	4483.15
	18	4764.141	4787.569
LD36331354.las	1	4441.894	4661.168
	2	4441.622	4503.935
	7	4006.429	4485.67
	18	4695.621	4776.995
LD36331357.las	1	4431.241	4653.245
	2	4431.258	4481.845
	7	4123.309	4460.657
LD36331360.las	1	4416.861	4678.406
	2	4416.855	4471.943
	7	4232.688	4455.227
	18	4654.958	4681.027
LD36331363.las	1	4416.333	4651.611
	2	4416.251	4466.92
	7	4117.849	4447.35
	18	4660.959	4743.823
LD36331366.las	1	4394.519	4645.522
	2	4397.98	4462.691
	7	3503.182	4445.696
	18	4637.464	4675.916
LD36331369.las	1	4377.826	4612.645
	2	4381.707	4453.121
	7	3956.311	4432.061
LD36331372.las	1	4371.717	4619.499
	2	4371.684	4449.64
	7	3975.163	4407.068
	18	4623.245	4663.121
LD36331375.las			

DPH-1.4 Report on Elevation by Class for Tiled Data - continued

File	Class	Z Min	Z Max
	1	4350.716	4483.511
	2	4350.218	4422.95
	7	3950.235	4397.068
LD36331378.las	1	4333.672	4406.937
	2	4331.983	4379.857
	7	4169.716	4361.907
LD36331381.las	1	4326.225	4393.905
	2	4327.39	4362.741
	7	4002.079	4342.222
LD36331384.las	1	4320.073	4382.285
	2	4321.553	4366.051
	7	3960.481	4347.157
LD36331387.las	1	4307.478	4363.882
	2	4302.048	4347.501
	7	4283.259	4329.306
LD36331390.las	1	4273.203	4334.942
	2	4270.546	4334.24
	7	4263.709	4316.071
	18	4603.718	4613.511
LD36331393.las	1	4226.002	4365.155
	2	4233.312	4295.746
	7	3898.575	4267.298
LD36331396.las	1	4209.221	4297.111
	2	4208.778	4258.702
	7	4090.986	4224.398
LD36331399.las	1	4192.695	4278.404
	2	4194.637	4229.348
	7	4188.748	4204.742
LD36331402.las	1	4185.832	4264.145
	2	4187.725	4209.457
	7	4163.046	4192.951
LD36331405.las	1	4181.97	4274.575
	2	4180.677	4217.206
	7	4175.441	4190.08
LD36331408.las	1	4174.434	4214.476
	2	4174.145	4210.287
	7	4105.94	4178.286

DPH-1.4 Report on Elevation by Class for Tiled Data - continued

File	Class	Z Min	Z Max
LD36331411.las	1	4178	4235.707
	2	4175.254	4208.384
	7	4170.956	4185.9
LD36331414.las	1	4175.897	4237.098
	2	4178.335	4236.711
	7	4162.255	4197.665
LD36331417.las	1	4197.541	4294.125
	2	4197.38	4275.31
	7	4198.233	4232.249
LD36331420.las	1	4219.634	4325.772
	2	4215.428	4290.789
	7	4219.677	4256.255
LD36331423.las	1	4214.939	4301.343
	2	4213.725	4281.169
	7	4202.183	4251.999
LD36331426.las	1	4183.423	4282.468
	2	4182.515	4257.59
	7	4180.753	4223.522
LD36331429.las	1	4148.145	4262.892
	2	4146.127	4239.526
	7	4176.714	4186.73
LD36331432.las	1	4129.611	4208.204
	2	4122.462	4201.146
	7	3542.956	4020.645
LD36331435.las	1	4117.82	4200.487
	2	4110.714	4172.803
	7	3525.997	4088.207
LD36331438.las	1	4099.628	4217.764
	2	4093.509	4150.983
	7	3500.797	4134.516
LD36331441.las	1	4072.056	4224.385
	2	4066.832	4139.45
	7	3484.714	4112.899
LD36331444.las	1	4048.109	4335.634
	2	4045.235	4134.234
	7	3511.942	4113.151
	18	4340.5	4443.777

DPH-1.4 Report on Elevation by Class for Tiled Data - continued

File	Class	Z Min	Z Max
LD36331447.las	1	4016.399	4273.774
	2	4011.039	4117.525
	7	3561.473	4074.441
	18	4352.639	4458.859
LD36331450.las	1	3991.101	4282.764
	2	3987.505	4092.065
	7	3547.467	4054.021
	18	4286.297	4286.297
LD36331453.las	1	3961.895	4225.162
	2	3960.592	4066.744
	7	3652.43	4018.486
	17	4006.583	4015.09
	18	4314.47	4325.792
LD36331456.las	1	3946.741	4193.066
	2	3950.14	4004.349
	7	3437.021	3980.012
	9	3950.911	3959.638
	20	3951.071	3959.385
LD36331459.las	1	3938.949	4182.298
	2	3944.418	3960.382
	7	3471.263	3945.333
	9	3944.894	3952.745
	18	4183.761	4285.51
	20	3945.15	3954.516
LD36331462.las	1	3935.576	4181.435
	2	3940.484	3964.992
	7	3070.437	3945.832
	9	3940.468	3949.828
	18	4178.22	4311.573
	20	3940.688	3950.711
LD36331465.las	1	3928.9	4174.076
	2	3936.557	3952.879
	7	3481.463	3940.839
	9	3937.387	3944.375
	18	4168.732	4306.517
	20	3937.679	3945.678
LD36331468.las	1	3932.276	4173.473
	2	3936.977	3956.078
	7	3480.862	3936.816
	18	4171.704	4308.528
LD36331471.las			

DPH-1.4 Report on Elevation by Class for Tiled Data - continued

File	Class	Z Min	Z Max
	1	3928.673	4172.462
	2	3935.209	3951.085
	7	3476.663	3936.35
	18	4168.227	4296.53
LD36331474.las	1	3927.522	4169.093
	2	3934.287	3949.425
	7	3588.425	3932.587
	18	4171.314	4370.136
LD36331477.las	1	3924.677	4132.134
	2	3929.159	3946.363
	7	3599.383	3930.458
	17	3938.745	3959.638
LD36331480.las	1	3919.257	4031.77
	2	3925.176	3936.721
	7	3610.826	3924.208
LD36331483.las	1	3915.671	3993.033
	2	3917.203	3942.725
	7	3734.687	3919.411
LD36331486.las	1	3913.014	3977.23
	2	3918.214	3934.434
	7	3875.901	3916.334
LD36331489.las	1	3918.116	4016.787
	2	3922.84	3983.227
	7	3694.855	3940.665
	9	3939.385	3941.265
	18	4265.592	4305.461
	20	3939.536	3943.483
LD36331492.las	1	3932.449	4027.571
	2	3938.23	3981.57
	7	3634.556	3958.496
LD36331495.las	1	3944.739	4048.929
	2	3944.756	3988.972
	7	3739.08	3973.129
LD36331498.las	1	3957.016	4062.502
	2	3957.148	4010.999
	7	3687.985	3982.863
	9	4000.674	4002.896
	18	4232.029	4264.115
	20	4000.77	4004.09

DPH-1.4 Report on Elevation by Class for Tiled Data - continued

File	Class	Z Min	Z Max
LD36331501.las	1	3968.581	4043.512
	2	3968.653	4041.97
	7	3702.519	3988.309
LD36331504.las	1	3976.245	4099.585
	2	3975.609	4043.863
	7	3735.14	4012.403
LD36331507.las	1	4017.351	4118.863
	2	4017.823	4104.208
	7	3790.078	4060.746
	18	4400.332	4400.332
LD36331510.las	1	4066.114	4329.42
	2	4066.271	4114.582
	7	3740.711	4091.645
	18	4333.439	4360.749
LD36331513.las	1	3999.605	4170.553
	2	3999.759	4105.251
	7	3756.223	4072.216
	18	4411.92	4411.92
LD36331516.las	1	3933.549	4195.343
	2	3933.424	4044.296
	7	3650.308	4010.008
LD36331519.las	1	3928.093	4167.964
	2	3930.96	3957.279
	7	3598.69	3937.328
	9	3941.738	3943.65
	20	3941.888	3943.804
LD36331522.las	1	3938.22	4140.238
	2	3939.411	3991.272
	7	3627.516	3978.083
	18	4240.851	4259.752
LD36331525.las	1	3958.696	4176.071
	2	3959.037	4000.884
	7	3634.74	3983.155
LD36331528.las	1	3974.372	4054.083
	2	3975.002	4042.656
	7	3657.499	4023.407
LD36331531.las	1	3992.512	4161.133
	2	3998.142	4035.668

DPH-1.4 Report on Elevation by Class for Tiled Data - continued

File	Class	Z Min	Z Max
	7	3673.155	4015.228
	18	4314.975	4357.212
LD36331534.las	1	4018.699	4153.971
	2	4018.893	4078.903
	7	3433.5	4061.928
	18	4290.759	4358.065
LD36331537.las	1	4035.612	4284.161
	2	4035.747	4094.336
	7	3709.494	4079.214
	18	4293.207	4409.657
LD36331540.las	1	4050.855	4317.127
	2	4056.012	4109.178
	7	3474.908	4085.704
	18	4321.953	4417.468
LD36331543.las	1	4073.312	4334.965
	2	4078.256	4139.929
	7	3504.383	4118.801
	18	4338.223	4432.613
LD36331546.las	1	3908.339	4355.523
	2	4107.82	4151.229
	7	3527.627	4131.481
	18	4351.228	4449.273
LD36331549.las	1	3970.501	4394.066
	2	4134.536	4179.014
	7	3526.368	4165.943
	18	4379.128	4458.18
LD36331552.las	1	4156.665	4419.394
	2	4156.763	4206.642
	7	3841.544	4194.896
	18	4428.167	4512.386
LD36331555.las	1	4187.272	4446.901
	2	4185.333	4245.592
	7	3839.047	4223.873
	18	4426.687	4461.733
LD36331558.las	1	4180.989	4451.307
	2	4184.352	4284.486
	7	3864.165	4267.849
	18	4421.871	4524.381
LD36331561.las			

DPH-1.4 Report on Elevation by Class for Tiled Data - continued

File	Class	Z Min	Z Max
	1	4207.843	4493.282
	2	4210.139	4326.615
	7	3658.533	4302.311
	18	4460.431	4618.672
LD36331564.las	1	4233.246	4499.866
	2	4239.992	4376.267
	7	3936.823	4351.806
	18	4484.502	4556.257
LD36331567.las	1	4264.211	4546.93
	2	4272.564	4378.682
	7	3795.964	4355.172
	18	4523.833	4648.19
LD36331570.las	1	4301.95	4629.013
	2	4302.14	4423.551
	7	3911.619	4407.019
	18	4562.458	4649.584
LD36331573.las	1	4323.646	4647.166
	2	4323.814	4561.385
	7	3916.587	4521.408
	18	4596.379	4770.617
LD36331576.las	1	4442.458	4796.198
	2	4442.521	4574.538
	7	3897.148	4556.274
	18	4713.846	4832.477
LD36331579.las	1	4489.811	4783.576
	2	4489.788	4566.894
	7	3747.529	4554.879
	18	4750.588	4849.019
LD36331582.las	1	4468.068	4784.134
	2	4467.448	4558.669
	7	3971.216	4541.457
	18	4737.458	4835.574
LD36331585.las	1	4463.193	4765.476
	2	4463.262	4554.833
	7	3847.456	4540.992
	18	4734.193	4850.774
LD36331588.las	1	4496.563	4773.137
	2	4497.048	4556.28
	7	3944.402	4540.057

DPH-1.4 Report on Elevation by Class for Tiled Data - continued

File	Class	Z Min	Z Max
	18	4741.011	4847.412
LD36331591.las	1	4531.654	4776.943
	2	4537.507	4576.461
	7	3958.24	4561.044
	18	4771.378	4853.642
LD36331594.las	1	4521.333	4769.147
	2	4530.509	4546.74
	7	3963.319	4531.687
	18	4770.027	4856.037
LD36331597.las	1	4518.948	4768.386
	2	4527.461	4546.644
	7	3910.819	4533.459
	18	4765.647	4844.711
LD36331600.las	1	4513.751	4771.339
	2	4522.704	4550.381
	7	3929.392	4533.557
	18	4764.042	4840.558
LD36331603.las	1	4513.196	4771.877
	2	4522.097	4550.431
	7	3947.551	4536.503
	18	4755.105	4871.631
LD36331606.las	1	4505.099	4761.808
	2	4514.158	4544.83
	7	3525.269	4530.122
	18	4748.029	4873.704
LD36331609.las	1	4485.329	4747.605
	2	4490.788	4533.636
	7	3940.862	4508.823
	18	4745.735	4845.22
LD36331612.las	1	4476.11	4731.693
	2	4483.997	4516.293
	7	3935.402	4500.322
	18	4739.492	4804.446
LD36331615.las	1	4491.782	4681.188
	2	4498.734	4506.251
	7	3979.821	4495.601
	18	4766.687	4831.024
LD36361339.las	1	4462.717	4591.142

DPH-1.4 Report on Elevation by Class for Tiled Data - continued

File	Class	Z Min	Z Max
	2	4463.285	4578.856
	7	4335.503	4543.321
LD36361342.las	1	4465.9	4779.656
	2	4467.275	4587.363
	7	4215.92	4565.824
LD36361345.las	1	4456.769	4763.107
	2	4454.886	4567.028
	7	4229.44	4538.013
	18	4750.132	4835.427
LD36361348.las	1	4438.502	4619.705
	2	4442.163	4523.941
	7	4434.177	4494.358
	18	4798.629	4798.629
LD36361351.las	1	4448.292	4668.265
	2	4447.422	4535.919
	7	3942.702	4508.209
LD36361354.las	1	4467.366	4606.392
	2	4470.631	4511.061
	7	4178.473	4490.434
	18	4753.832	4810.761
LD36361357.las	1	4450.746	4678.091
	2	4453.784	4502.77
	7	4267.085	4477.527
LD36361360.las	1	4446.077	4538.948
	2	4452.53	4495.116
	7	4200.546	4479.233
LD36361363.las	1	4436.317	4697.327
	2	4436.72	4488.528
	7	4281.73	4459.489
	18	4712.619	4743.878
LD36361366.las	1	4429.552	4652.638
	2	4427.691	4481.431
	7	3998.768	4455.441
	18	4720.027	4774.374
LD36361369.las	1	4410.418	4650.391
	2	4409.958	4473.725
	7	4182.879	4450.552
	18	4679.804	4744.639

DPH-1.4 Report on Elevation by Class for Tiled Data - continued

File	Class	Z Min	Z Max
LD36361372.las	1	4399.548	4646.848
	2	4407.977	4476.087
	7	4146.803	4442.501
LD36361375.las	1	4374.985	4626.802
	2	4374.322	4444.368
	7	4003.404	4423.958
	18	4628.941	4758.583
LD36361378.las	1	4354.827	4614.335
	2	4358.938	4422.786
	7	4117.905	4389.374
LD36361381.las	1	4352.032	4613.514
	2	4349.617	4408.846
	7	3958.358	4386.871
LD36361384.las	1	4330.825	4609.134
	2	4336.044	4401.891
	7	3955.914	4375.647
	18	4596.717	4611.231
LD36361387.las	1	4300.936	4552.52
	2	4300.897	4363.203
	7	4279.952	4338.052
	18	4650.48	4650.48
LD36361390.las	1	4254.736	4552.055
	2	4254.595	4336.815
	7	3926.114	4309.667
	18	4499.463	4580.729
LD36361393.las	1	4216.068	4442.038
	2	4223.358	4292.747
	7	3960.835	4265.858
	18	4564.525	4578.304
LD36361396.las	1	4210.621	4453.885
	2	4210.326	4240.49
	7	3937.24	4225.897
	18	4463.265	4564.981
LD36361399.las	1	4201.829	4446.828
	2	4201.711	4226.104
	7	3932.177	4208.551
	18	4442.754	4570.585
LD36361402.las	1	4193.42	4424.542

DPH-1.4 Report on Elevation by Class for Tiled Data - continued

File	Class	Z Min	Z Max
	2	4195.244	4214.742
	7	3860.084	4200.49
	18	4443.866	4479.673
LD36361405.las	1	4187.154	4415.139
	2	4187.242	4215.225
	7	3877.742	4193.853
	18	4441.116	4522.94
LD36361408.las	1	4185.677	4421.97
	2	4183.683	4216.324
	7	3847.404	4190.759
	18	4428.485	4531.123
LD36361411.las	1	4184.26	4421.999
	2	4183.341	4252.856
	7	3861.823	4224.598
	18	4427.609	4524.292
LD36361414.las	1	4183.112	4457.639
	2	4182.314	4277.57
	7	3917.197	4234.411
	18	4428.662	4501.064
LD36361417.las	1	4214.329	4469.604
	2	4212.994	4291.127
	7	3945.084	4266.13
	18	4472.334	4594.873
LD36361420.las	1	4224.663	4484.942
	2	4232.777	4287.918
	7	3922.902	4259.736
	18	4493.098	4511.136
LD36361423.las	1	4209.759	4483.475
	2	4204.988	4285.431
	7	3848.493	4251.878
	18	4450.467	4538.482
LD36361426.las	1	4199.854	4455.798
	2	4199.998	4259.562
	7	3867.351	4239.824
	18	4434.86	4480.568
LD36361429.las	1	4161.097	4442.655
	2	4160.28	4257.836
	7	3852.269	4209.234
	18	4419.128	4558.245

DPH-1.4 Report on Elevation by Class for Tiled Data - continued

File	Class	Z Min	Z Max
LD36361432.las	1	4136.964	4429.512
	2	4144.513	4235.008
	7	3802.807	4206.94
	18	4381.432	4488.81
LD36361435.las	1	4116.983	4401.162
	2	4116.911	4195.415
	7	3812.125	4175.392
	18	4360.008	4474.912
LD36361438.las	1	4109.336	4373.679
	2	4109.398	4192.459
	7	3713.25	4148.824
	18	4340.766	4470.811
LD36361441.las	1	4084.792	4347.741
	2	4084.831	4154.9
	7	3717.621	4125.684
	18	4325.031	4451.746
LD36361444.las	1	4078.912	4348.925
	2	4079.008	4162.495
	7	3708.375	4131.193
	18	4330.352	4434.729
LD36361447.las	1	4059.766	4341.396
	2	4064.06	4153.017
	7	3542.286	4115.008
	18	4337.176	4435.103
LD36361450.las	1	4037.804	4133.784
	2	4037.869	4120.326
	7	3729.087	4092.692
LD36361453.las	1	3989.26	4284.936
	2	3989.214	4113.289
	7	3682.161	4063.43
	18	4252.623	4326.501
LD36361456.las	1	3957.502	4193.348
	2	3957.866	4072.456
	7	3660.199	4008.627
	18	4230.389	4349.588
LD36361459.las	1	3939.533	4224.782
	2	3944.507	4037.702
	7	3520.321	3988.824
	18	4231.642	4305.165

DPH-1.4 Report on Elevation by Class for Tiled Data - continued

File	Class	Z Min	Z Max
LD36361462.las	1	3937.531	4183.253
	2	3943.558	4009.477
	7	3580.826	3947.535
	18	4186.625	4186.625
LD36361465.las	1	3930.064	4175.241
	2	3935.461	3973.443
	7	3511.115	3940.579
	9	3935.274	3944.388
	18	4172.249	4268.702
LD36361468.las	1	3922.938	4173.374
	2	3931.892	3951.938
	7	3342.395	3936.583
	9	3931.501	3944.539
	18	4171.324	4249.217
LD36361471.las	1	3920.947	4169.49
	2	3928.043	3944.94
	7	3431.958	3932.243
	9	3927.686	3936.137
	18	4168.843	4294.155
LD36361474.las	1	3921.157	4153.948
	2	3633.306	3949.326
	7	3569.163	3932.512
	18	4167.794	4199.496
LD36361477.las	1	3917.637	4143.535
	2	3924.313	3944.211
	7	3457.519	3928.637
	17	3942.965	3972.187
	18	4186.97	4271.215
LD36361480.las	1	3916.446	4159.723
	2	3922.722	3944.352
	7	3464.425	3922.03
	18	4195.054	4248.19
LD36361483.las	1	3913.25	4153.171
	2	3916.295	3931.652
	7	3486.693	3918.161
	18	4191.547	4224.595
LD36361486.las	1	3910.438	4153.158

DPH-1.4 Report on Elevation by Class for Tiled Data - continued

File	Class	Z Min	Z Max
	2	3915.005	3930.156
	7	3479.934	3915.12
	18	4151.986	4223.84
LD36361489.las	1	3913.637	4162.292
	2	3922.253	3941.954
	7	3592.811	3925.602
	17	3939.644	3941.239
	18	4158.397	4181.534
LD36361492.las	1	3923.24	4163.794
	2	3928.437	3951.885
	7	3522.568	3933.224
	18	4169.434	4223.938
LD36361495.las	1	3911.829	4110.953
	2	3920.668	3972.905
	7	3495.196	3941.997
	17	3934.375	3935.881
	18	4160.336	4160.336
LD36361498.las	1	3915.442	4187.849
	2	3921.583	3979.598
	7	3485.538	3959.07
	9	3946.304	3949.825
	18	4178.489	4299.371
	20	3946.61	3950.031
LD36361501.las	1	3933.709	4207.833
	2	3934.231	3982.722
	7	3521.085	3970.087
	18	4204.791	4327.754
LD36361504.las	1	3966.619	4231.543
	2	3970.734	4035.802
	7	3404.685	4021.846
	18	4242.104	4378.764
LD36361507.las	1	4002.154	4301.327
	2	4003.23	4092.354
	7	3641.81	4074.044
	18	4257.951	4430.057
LD36361510.las	1	4011.734	4302.222
	2	4010.238	4099.532
	7	3484.491	4067.498
	18	4279.46	4427.35
LD36361513.las			

DPH-1.4 Report on Elevation by Class for Tiled Data - continued

File	Class	Z Min	Z Max
	1	3943.23	4278.223
	2	3945.389	4077.974
	7	3453.769	4047.325
	18	4232.885	4401.231
LD36361516.las	1	3912.791	4170.412
	2	3919.539	4009.323
	7	3528.956	3977.63
	18	4160.763	4305.716
LD36361519.las	1	3906.761	4165.631
	2	3911.393	3959.375
	7	3479.219	3946.357
	9	3921.928	3923.404
	18	4172.305	4172.305
	20	3922.053	3924.27
LD36361522.las	1	3674.146	4195.756
	2	3939.543	3991.252
	7	3480.387	3975.451
	18	4178.125	4320.569
LD36361525.las	1	3951.941	4202.892
	2	3955.156	4000.697
	7	3626.472	3988.365
	18	4235.215	4333.594
LD36361528.las	1	3965.235	4233.896
	2	3967.154	4015.789
	7	3495.505	3999.946
	18	4238.079	4330.372
LD36361531.las	1	3985.576	4247.419
	2	3988.342	4028.397
	7	3474.215	4014.89
	18	4232.065	4371.819
LD36361534.las	1	4012.955	4279.673
	2	4016.271	4066.298
	7	3495.879	4049.953
	17	4025.005	4026.055
	18	4254.217	4402.406
LD36361537.las	1	4030.041	4301.337
	2	4036.59	4077.974
	7	3693.943	4065.599
	18	4288.892	4423.577
LD36361540.las			

DPH-1.4 Report on Elevation by Class for Tiled Data - continued

File	Class	Z Min	Z Max
	1	4045.691	4306.622
	2	4053.863	4104.792
	7	3702.607	4088.932
	18	4286.235	4453.761
LD36361543.las	1	4072.735	4324.617
	2	4070.044	4112.452
	7	3687.627	4094.716
	18	4327.462	4464.509
LD36361546.las	1	4088.693	4358.462
	2	4087.895	4136.258
	7	3544.176	4120.435
	18	4354.781	4464.65
LD36361549.las	1	4116.767	4374.778
	2	4119.162	4156.872
	7	3523.677	4140.727
	18	4365.871	4502.839
LD36361552.las	1	4123.522	4407.704
	2	4122.452	4193.496
	7	3832.194	4175.244
	18	4379.099	4493.675
LD36361555.las	1	4134.024	4431.12
	2	4130.29	4212.797
	7	3825.035	4193.725
	18	4388.013	4506.973
LD36361558.las	1	4157.019	4416.376
	2	4162.964	4227.879
	7	3844.198	4194.873
	18	4398.331	4501.608
LD36361561.las	1	4197.623	4462.986
	2	4193.735	4270.323
	7	3819.871	4248.607
	18	4439.656	4508.702
LD36361564.las	1	4224.939	4489.148
	2	4223.541	4309.296
	7	3887.692	4261.96
	18	4485.555	4599.42
LD36361567.las	1	4240.618	4538.429
	2	4239.857	4343.489
	7	3941.879	4330.789

DPH-1.4 Report on Elevation by Class for Tiled Data - continued

File	Class	Z Min	Z Max
	18	4488.387	4603.505
LD36361570.las	1	4224.621	4553.177
	2	4227.085	4365.667
	7	3928.699	4344.076
	18	4532.179	4602.553
LD36361573.las	1	4234.673	4609.735
	2	4227.58	4454.725
	7	3869.015	4405.142
	18	4546.677	4657.747
LD36361576.las	1	4301.74	4654.125
	2	4298.827	4559.479
	7	3946.488	4545.306
	18	4638.623	4759.623
LD36361579.las	1	4405.332	4739.38
	2	4404.447	4559.381
	7	3908.427	4547.875
	18	4773.468	4854.288
LD36361582.las	1	4407.36	4678.888
	2	4405.598	4535.837
	7	3954.395	4521.733
LD36361585.las	1	4431.599	4710.443
	2	4438.429	4539.909
	7	3718.168	4525.454
	18	4712.648	4864.006
LD36361588.las	1	4438.938	4769.502
	2	4438.672	4546.572
	7	3990.297	4533.282
	18	4767.008	4850.522
LD36361591.las	1	4516.671	4769.026
	2	4521.953	4550.119
	7	3998.729	4537.632
	18	4777.674	4867.874
LD36361594.las	1	4511.605	4768.859
	2	4518.672	4541.11
	7	3970.022	4528.957
	18	4760.358	4867.996
LD36361597.las	1	4512.153	4683.846
	2	4517.124	4533.813

DPH-1.4 Report on Elevation by Class for Tiled Data - continued

File	Class	Z Min	Z Max
	7	3971.797	4520.782
	18	4772.504	4853.639
LD36361600.las	1	4505.522	4751.08
	2	4510.732	4534.335
	7	3948.401	4519.312
	18	4773.508	4859.268
LD36361603.las	1	4497.954	4752.107
	2	4503.275	4529.541
	7	3981.048	4514.085
	18	4760.722	4848.425
LD36361606.las	1	4493.593	4758.97
	2	4499.161	4548.354
	7	3990.12	4533.961
	18	4760.095	4824.19
LD36361609.las	1	4487.488	4726.818
	2	4490.073	4536.658
	7	3981.98	4515.614
LD36361612.las	1	4473.63	4664.147
	2	4478.354	4512.225
	7	3969.159	4493.196
LD36361615.las	1	4486.139	4526.891
	2	4493.242	4506.188
	7	3967.157	4493.59
LD36391339.las	1	4562.304	4596.215
	2	4561.313	4592.406
LD36391342.las	1	4545.188	4761.831
	2	4545.588	4595.076
	7	4256.901	4556.635
LD36391345.las	1	4503.534	4752.464
	2	4503.524	4566.392
	7	4273.384	4547.064
LD36391348.las	1	4497.189	4580.65
	2	4502.278	4559.203
	7	4297.377	4533.436
LD36391351.las	1	4499.699	4738.327
	2	4499.4	4541.877
	7	3964.493	4515.798

DPH-1.4 Report on Elevation by Class for Tiled Data - continued

File	Class	Z Min	Z Max
	18	4768.104	4786.263
LD36391354.las	1	4487.235	4616.917
	2	4491.822	4542.504
	7	4348.571	4507.839
	18	4732.294	4822.697
LD36391357.las	1	4484.489	4634.19
	2	4486.077	4562.901
	7	4308.764	4538.698
LD36391360.las	1	4484.676	4654.712
	2	4484.417	4554.026
	7	4165.825	4535.372
	18	4766.385	4848.878
LD36391363.las	1	4456.353	4677.327
	2	4457.432	4533.098
	7	3933.289	4504.581
LD36391366.las	1	4442.307	4639.292
	2	4448.049	4528.731
	7	4291.884	4501.779
	18	4737.438	4797.841
LD36391369.las	1	4437.488	4621.972
	2	4441.195	4501.91
	7	3919.418	4474.033
LD36391372.las	1	4422.504	4606.461
	2	4427.399	4483.79
	7	3952.935	4447.576
LD36391375.las	1	4405.582	4591.162
	2	4406.874	4445.457
	7	3933.263	4426.776
LD36391378.las	1	4384.384	4579.427
	2	4388.364	4425.45
	7	3856.055	4409.23
LD36391381.las	1	4337.829	4615.601
	2	4344.699	4427.829
	7	3948.991	4410.828
	18	4625.66	4661.287
LD36391384.las	1	4300.9	4593.393
	2	4305.28	4396.52

DPH-1.4 Report on Elevation by Class for Tiled Data - continued

File	Class	Z Min	Z Max
	7	3943.04	4353.069
	18	4574.44	4604.551
LD36391387.las	1	4282.36	4569.955
	2	4281.822	4344.066
	7	3812.712	4302.285
	18	4574.614	4588.393
LD36391390.las	1	4256.159	4471.658
	2	4254.755	4308.971
	7	3905.819	4271.009
LD36391393.las	1	4222.101	4428.167
	2	4222.987	4273.213
	7	3883.552	4236.593
	18	4473.177	4554.138
LD36391396.las	1	4215.5	4426.533
	2	4215.644	4265.539
	7	3947.791	4235.356
LD36391399.las	1	4210.74	4263.397
	2	4209.28	4261.438
	7	3551.45	4231.55
LD36391402.las	1	4201.52	4241.048
	2	4200.979	4237.098
	7	3912.942	4203.847
LD36391405.las	1	4197.347	4308.131
	2	4193.19	4232.341
	7	4206.074	4208.817
LD36391408.las	1	4201.58	4252.475
	2	4198.83	4248.43
	7	4196.491	4213.263
LD36391411.las	1	4211.553	4286.642
	2	4210.763	4287.655
	7	4252.016	4252.016
LD36391414.las	1	4241.451	4404.253
	2	4240.389	4327.422
	7	4258.6	4297.55
LD36391417.las	1	4253.453	4327.127
	2	4250.815	4327.875
	7	4253.489	4310.529

DPH-1.4 Report on Elevation by Class for Tiled Data - continued

File	Class	Z Min	Z Max
LD36391420.las	1	4247.567	4334.296
	2	4243.289	4322.938
	7	4239.936	4302.744
LD36391423.las	1	4232.583	4301.061
	2	4231.018	4297.518
	7	4220.251	4277.432
LD36391426.las	1	4216.005	4305.769
	2	4215.284	4296.747
	7	4207.459	4275.543
	18	4528.524	4558.551
LD36391429.las	1	4206.425	4492.389
	2	4204.526	4278.249
	7	4207.183	4264.765
	18	4493.095	4537.668
LD36391432.las	1	4175.225	4384.483
	2	4168.23	4241.862
	7	3975.602	4204.933
LD36391435.las	1	4157.2	4240.638
	2	4153.653	4234.506
	7	4100.12	4120.815
	18	4428.354	4493.534
LD36391438.las	1	4128.309	4225.011
	2	4125.943	4225.553
	7	4017.633	4139.591
LD36391441.las	1	4110.448	4215.74
	2	4108.095	4211.37
LD36391444.las	1	4109.214	4258.495
	2	4107.18	4205.06
	7	4044.569	4165.782
LD36391447.las	1	4094.779	4149.972
	2	4093.991	4156.665
	7	3790.406	3849.976
LD36391450.las	1	4094.487	4180.057
	2	4094.07	4160.248
	7	3540.127	3856.442
LD36391453.las	1	4055.619	4143.866
	2	4055.126	4143.433

DPH-1.4 Report on Elevation by Class for Tiled Data - continued

File	Class	Z Min	Z Max
	7	3158.002	4010.527
	18	4347.629	4388.977
LD36391456.las	1	4016.888	4196.786
	2	4015.642	4123.145
	7	3508.379	4077.961
LD36391459.las	1	3991.226	4207.603
	2	3989.319	4109.631
	7	3521.834	4048.256
	18	4325.69	4365.943
LD36391462.las	1	3959.06	4195.264
	2	3958.335	4056.124
	7	3677.962	4041.609
	17	3982.335	3990.192
	18	4262.849	4390.037
LD36391465.las	1	3934.641	4198.223
	2	3942.745	4024.939
	7	3597.43	4002.8
	18	4206.153	4316.629
LD36391468.las	1	3927.328	4207.941
	2	3931.774	3997.331
	7	3493.369	3984.142
	18	4178.843	4305.083
LD36391471.las	1	3920.356	4166.576
	2	3927.935	3959.014
	7	3432.421	3939.329
	9	3927.469	3933.657
	18	4164.559	4249.49
	20	3927.653	3934.051
LD36391474.las	1	3910.983	4161.304
	2	3919.228	3960.576
	7	3446.696	3932.997
	9	3919.103	3934.546
	17	3935.665	3941.39
	18	4150.49	4286.294
	20	3919.352	3932.778
LD36391477.las	1	3914.29	4159.69
	2	3916.354	3969.47
	7	3307.159	3922.561
	9	3918.706	3926.57
	17	3930.547	3931.626

DPH-1.4 Report on Elevation by Class for Tiled Data - continued

File	Class	Z Min	Z Max
	18	4157.997	4280.1
	20	3918.752	3926.656
LD36391480.las	1	3909.854	4105.937
	2	3913.037	3939.316
	7	3512.083	3917.709
	9	3918.076	3924.959
	17	3931.006	3931.446
	18	4167.37	4222.163
	20	3917.955	3925.55
LD36391483.las	1	3910.999	4151.57
	2	3910.245	3938.493
	7	3480.853	3918.565
	17	3921.803	3922.545
	18	4155.91	4189.089
LD36391486.las	1	3910.721	4145.717
	2	3911.662	3926.839
	7	3571.023	3911.915
	17	3917.699	3924.9
	18	4192.702	4273.928
LD36391489.las	1	3912.515	4069.467
	2	3912.505	3931.803
	7	3593.861	3914.418
LD36391492.las	1	3907.384	4160.287
	2	3913.26	3934.838
	7	3454.511	3921.177
	18	4169.27	4219.047
LD36391495.las	1	3905.402	4144.851
	2	3909.149	3930.091
	7	3577.345	3914.198
	18	4152.167	4176.796
LD36391498.las	1	3899.854	4155.405
	2	3898.368	3947.905
	7	3628.425	3930.665
	18	4158.499	4190.553
LD36391501.las	1	3907.233	4026.344
	2	3906.38	3981.557
	7	3659.356	3967.138
LD36391504.las	1	3948.099	4038.42
	2	3945.953	4021.38

DPH-1.4 Report on Elevation by Class for Tiled Data - continued

File	Class	Z Min	Z Max
	7	3505.206	3979.838
LD36391507.las	1	3950.671	4068.404
	2	3946.514	4045.612
	7	3492.755	3986.393
LD36391510.las	1	3980.934	4102.6
	2	3971.659	4074.431
	7	3752.903	4006.13
	18	4302.291	4335.123
LD36391513.las	1	3908.611	4056.038
	2	3908.788	4019.575
	7	3700.908	3978.388
LD36391516.las	1	3901.826	3974.431
	2	3903.365	3946.245
	7	3712.191	3926.38
LD36391519.las	1	3905.57	3993.824
	2	3904.015	3957.925
	7	3794.641	3936.921
LD36391522.las	1	3929.566	4023.949
	2	3931.206	3986.485
	7	3738.077	3944.789
LD36391525.las	1	3951.718	4043.184
	2	3950.589	4017.987
	7	3740.786	3978.772
LD36391528.las	1	3977.276	4073.899
	2	3973.64	4034.168
	7	3854.431	4007.922
LD36391531.las	1	4004.044	4120.845
	2	4002.226	4056.809
	7	3742.643	4027.394
	17	4028.371	4029.198
LD36391534.las	1	4017.144	4098.017
	2	4011.947	4053.243
	7	3792.542	4025.179
LD36391537.las	1	4022.282	4099.286
	2	4020.937	4068.44
	7	3838.263	3872.896
LD36391540.las			

DPH-1.4 Report on Elevation by Class for Tiled Data - continued

File	Class	Z Min	Z Max
	1	4037.456	4108.591
	2	4035.409	4073.739
	7	3739.543	4055.812
LD36391543.las	1	4051.495	4121.156
	2	4047.393	4092.935
	7	3740.8	3802.374
LD36391546.las	1	4071.803	4130.973
	2	4071.045	4123.538
	7	3792.2	4100.451
LD36391549.las	1	4080.901	4150.11
	2	4073.483	4140.425
LD36391552.las	1	4107.833	4168.617
	2	4106.547	4171.12
	7	3902.341	3902.341
LD36391555.las	1	4136.947	4225.815
	2	4137.18	4196.852
LD36391558.las	1	4152.833	4421.497
	2	4151.56	4241.56
	7	3879.179	4209.142
	18	4431.979	4431.979
LD36391561.las	1	4158.509	4470.651
	2	4156.015	4266.432
	7	3892.446	4247.577
	18	4446.487	4495.362
LD36391564.las	1	4193.519	4270.769
	2	4189.978	4266.389
	7	3825.133	4228.351
LD36391567.las	1	4180.733	4394.201
	2	4180.776	4307.406
	7	3844.398	4292.006
	18	4489.043	4526.72
LD36391570.las	1	4180.192	4409.296
	2	4180.277	4309.309
	7	3846.751	4292.39
	18	4414.791	4419.824
LD36391573.las	1	4192.754	4432.137
	2	4188.489	4305.543

DPH-1.4 Report on Elevation by Class for Tiled Data - continued

File	Class	Z Min	Z Max
	7	3635.114	4291.074
	18	4510.877	4564.988
LD36391576.las	1	4246.481	4569.092
	2	4246.396	4421.881
	7	3923.224	4403.144
	18	4527.803	4618.76
LD36391579.las	1	4342.472	4734.574
	2	4340.523	4528.334
	7	3879.792	4507.11
	18	4733.344	4815.417
LD36391582.las	1	4341.34	4602.842
	2	4341.471	4523.314
	7	3900.097	4495.48
	18	4593.656	4812.93
LD36391585.las	1	4342.964	4625.634
	2	4342.931	4507.717
	7	3908.243	4480.066
	18	4583.409	4735.558
LD36391588.las	1	4411.901	4727.684
	2	4411.737	4533.774
	7	3926.121	4515.46
	18	4726.247	4807.75
LD36391591.las	1	4501.963	4760
	2	4502.025	4533.587
	7	3915.415	4521.293
	18	4747.431	4832.992
LD36391594.las	1	4497.465	4746.998
	2	4501.877	4530.746
	7	3927.404	4514.42
	18	4737.546	4836.24
LD36391597.las	1	4496.526	4737.425
	2	4498.364	4527.711
	7	3924.316	4513.836
	18	4735.384	4814.055
LD36391600.las	1	4493.698	4735.558
	2	4499.794	4521.274
	7	3927.696	4505.283
	18	4735.368	4843.183
LD36391603.las			

DPH-1.4 Report on Elevation by Class for Tiled Data - continued

File	Class	Z Min	Z Max
	1	4490.585	4710.529
	2	4495.516	4511.536
	7	3924.024	4497.465
	18	4735.424	4833.192
LD36391606.las	1	4474.128	4652.77
	2	4476.477	4504.564
	7	3945.497	4490.513
	18	4731.756	4821.109
LD36391609.las	1	4462.694	4625.493
	2	4470.257	4504.538
	7	3956.127	4491.113
	18	4742.133	4820.24
LD36391612.las	1	4466.868	4722.169
	2	4474.679	4507.934
	7	3881.997	4491.881
	18	4716.969	4805.686
LD36391615.las	1	4479.21	4601.615
	2	4487.685	4505.903
	7	3931.469	4494.049
	18	4728.019	4810.345
LD36421339.las	1	4550.431	4586.313
	2	4557.481	4566.152
	7	4536.91	4550.125
LD36421342.las	1	4540.303	4588.875
	2	4544.532	4568.836
	7	4529.748	4544.007
LD36421345.las	1	4525.939	4618.514
	2	4531.3	4569.659
	7	4518.137	4553.8
LD36421348.las	1	4516.582	4591.11
	2	4517.038	4556.343
	7	4499.466	4536.464
LD36421351.las	1	4505.349	4538.478
	2	4507.274	4540.45
	7	4481.792	4516.71
LD36421354.las	1	4507.206	4548.193
	2	4509.994	4538.157
	7	4359.365	4518.016

DPH-1.4 Report on Elevation by Class for Tiled Data - continued

File	Class	Z Min	Z Max
LD36421357.las	1	4511.664	4657.523
	2	4515.434	4552.862
	7	4000.54	4536.3
LD36421360.las	1	4494.266	4570.526
	2	4497.75	4559.318
	7	4484.049	4538.232
	18	4805.21	4859.285
LD36421363.las	1	4492.357	4583.964
	2	4494.961	4559.167
	7	4331.553	4537.37
LD36421366.las	1	4482.944	4557.56
	2	4487.311	4552.189
	7	4342.465	4519.138
LD36421369.las	1	4448.866	4614.827
	2	4452.524	4530.431
	7	4445.641	4496.622
LD36421372.las	1	4423.311	4609.597
	2	4424.469	4476.946
	7	4156.235	4453.869
LD36421375.las	1	4397.662	4599.512
	2	4400.034	4447.081
	7	4116.117	4417.222
LD36421378.las	1	4379.512	4447.612
	2	4379.378	4447.862
	7	4369.89	4407.399
LD36421381.las	1	4334.01	4442.38
	2	4333.797	4422.734
	7	4056.009	4374.138
LD36421384.las	1	4298.305	4561.546
	2	4298.279	4357.226
	7	4007.249	4336.973
	18	4567.343	4589.558
LD36421387.las	1	4272.619	4484.807
	2	4271.98	4320.283
	7	3943.07	4291.852
LD36421390.las	1	4245.149	4437.343
	2	4244.152	4292.839

DPH-1.4 Report on Elevation by Class for Tiled Data - continued

File	Class	Z Min	Z Max
	7	3948.982	4259.178
LD36421393.las	1	4232.646	4431.208
	2	4233.473	4316.842
	7	3936.383	4268.843
LD36421396.las	1	4240.277	4467.258
	2	4235.808	4316.96
	7	3974.073	4292.76
LD36421399.las	1	4219.621	4499.978
	2	4223.492	4288.584
	7	3542.394	4275.054
	18	4518.026	4545.221
LD36421402.las	1	4213.092	4442.032
	2	4209.25	4259.24
	7	3903.742	4239.916
LD36421405.las	1	4221.517	4445.368
	2	4207.193	4257.154
	7	3897.21	4243.709
LD36421408.las	1	4223.226	4474.87
	2	4222.59	4269.099
	7	3925.953	4248.341
	18	4480.624	4524.568
LD36421411.las	1	4238.843	4518.538
	2	4237.177	4305.08
	7	3922.413	4287.245
	18	4528.282	4594.505
LD36421414.las	1	4282.698	4580.007
	2	4281.455	4355.805
	7	3859.106	4344.388
	18	4542.688	4671.602
LD36421417.las	1	4282.944	4597.425
	2	4282.012	4378.912
	7	3752.266	4341.389
	18	4542.688	4659.167
LD36421420.las	1	4264.736	4580.522
	2	4263.417	4355.346
	7	3717.709	4337.452
	18	4512.668	4623.318
LD36421423.las			

DPH-1.4 Report on Elevation by Class for Tiled Data - continued

File	Class	Z Min	Z Max
	1	4260.536	4544.433
	2	4259.847	4345.001
	7	3745.586	4315.1
	18	4525.063	4645.644
LD36421426.las	1	4255.146	4530.46
	2	4253.509	4323.814
	7	3553.851	4299.289
	18	4496.641	4590.841
LD36421429.las	1	4218.879	4509.748
	2	4217.839	4288.003
	7	3842.148	4269.234
	18	4475.598	4580.535
LD36421432.las	1	4207.531	4474.847
	2	4206.511	4258.522
	7	3716.515	4241.402
	18	4448.695	4570.099
LD36421435.las	1	4188.679	4462.54
	2	4180.612	4241.232
	7	3679.537	4226.051
	18	4421.93	4532.52
LD36421438.las	1	4160.002	4453.311
	2	4161.327	4262.508
	7	3565.452	4228.397
	18	4395.395	4538.009
LD36421441.las	1	4149.805	4443.712
	2	4152.754	4245.717
	7	3823.434	4211.146
	18	4392.724	4525.906
LD36421444.las	1	4132.072	4412.908
	2	4129.89	4203.738
	7	3501.584	4176.747
	18	4386.566	4498.951
LD36421447.las	1	4115.579	4424.555
	2	4115.95	4216.268
	7	3547.693	4180.795
	18	4358.38	4517.711
LD36421450.las	1	4108.05	4403.088
	2	4112.295	4225.139
	7	3740.416	4182.318

DPH-1.4 Report on Elevation by Class for Tiled Data - continued

File	Class	Z Min	Z Max
	18	4369.719	4500.696
LD36421453.las	1	4094.5	4386.185
	2	4094.424	4188.968
	7	3507.762	4144.555
	18	4343.672	4455.447
LD36421456.las	1	4080.497	4356.973
	2	4080.796	4165.93
	7	3460.164	4117.38
	18	4338.056	4438.813
LD36421459.las	1	4035.701	4346.983
	2	4044.365	4137.83
	7	3478.313	4096.845
	18	4304.453	4437.396
LD36421462.las	1	4016.695	4316.268
	2	4016.754	4122.036
	7	3452.811	4076.964
	18	4263.636	4433.429
LD36421465.las	1	3993.207	4284.988
	2	3996.337	4086.517
	7	3452.516	4061.193
	18	4252.692	4414.66
LD36421468.las	1	3955.445	4269.804
	2	3956.997	4058.132
	7	3516.272	4036.048
	18	4205.257	4403.393
LD36421471.las	1	3923.047	4238.453
	2	3932.148	4043.778
	7	3462.546	4018.591
	18	4167.643	4356.186
LD36421474.las	1	3915.13	4207.57
	2	3918.716	4020.766
	7	3548.175	3997.971
	9	3919.641	3921.026
	17	4006.354	4010.304
	18	4153.427	4342.078
	20	3919.625	3922.44
LD36421477.las	1	3909.845	4163.968
	2	3914.31	4005.727
	7	3456.611	3986.032

DPH-1.4 Report on Elevation by Class for Tiled Data - continued

File	Class	Z Min	Z Max
	9	3914.553	3921.869
	18	4149.381	4311.215
	20	3914.756	3925.976
LD36421480.las	1	3908.873	4147.39
	2	3910.95	3937.003
	7	3500.259	3920.025
	9	3910.655	3918.024
	17	3930.619	3931.514
	18	4148.548	4197.026
	20	3910.894	3919.838
LD36421483.las	1	3899.293	4143.807
	2	3905.632	3922.535
	7	3483.471	3907.256
	9	3905.1	3913.864
	18	4143.755	4226.127
	20	3905.452	3915.041
LD36421486.las	1	3895.77	4137.137
	2	3902.266	3925.13
	7	3474.101	3903.221
	9	3902.102	3910.445
	18	4145.021	4174.411
	20	3902.263	3911.665
LD36421489.las	1	3897.256	4139.851
	2	3905.291	3922.187
	7	3424.836	3903.247
	18	4139.368	4211.123
LD36421492.las	1	3897.076	4141.475
	2	3900.993	3917.154
	7	3484.17	3902.692
	18	4142.908	4242.492
LD36421495.las	1	3895.376	4134.06
	2	3901.843	3915.57
	7	3442.024	3900.238
	18	4212.606	4258.643
LD36421498.las	1	3892.597	4130.776
	2	3896.751	3911.38
	7	3556.397	3897.938
	18	4136.094	4209.066
LD36421501.las	1	3890.14	4130.441
	2	3892.138	3960.212

DPH-1.4 Report on Elevation by Class for Tiled Data - continued

File	Class	Z Min	Z Max
	7	3486.256	3904.07
	17	3904.973	3906.485
	18	4134.808	4139.703
LD36421504.las	1	3893.23	4157.518
	2	3899.31	3973.037
	7	3509.219	3946.793
	17	3931.373	3933.07
	18	4143.026	4195.576
LD36421507.las	1	3917.915	4196.829
	2	3923.811	3995.753
	7	3616.02	3962.351
	18	4198.63	4307.895
LD36421510.las	1	3910.337	4143.164
	2	3916.587	3997.233
	7	3584.005	3965.927
	18	4201.156	4293.381
LD36421513.las	1	3895.396	4152.99
	2	3899.165	3996.642
	7	3562.552	3924.943
	18	4141.76	4198.223
LD36421516.las	1	3888.522	4140.923
	2	3892.929	3930.675
	7	3557.824	3916.216
	17	3916.301	3919.323
	18	4131.75	4248.801
LD36421519.las	1	3900.514	4184.398
	2	3902.098	3962.299
	7	3569.596	3947.991
	18	4185.996	4283
LD36421522.las	1	3925.068	4194.03
	2	3930.852	3996.003
	7	3476.259	3983.256
	18	4198.325	4267.554
LD36421525.las	1	3950.392	4216.104
	2	3953.863	4012.623
	7	3443.645	3990.402
	18	4207.839	4346.642
LD36421528.las	1	3966.823	4209.175
	2	3971.465	4034.743

DPH-1.4 Report on Elevation by Class for Tiled Data - continued

File	Class	Z Min	Z Max
	7	3449.98	4000.658
	18	4252.898	4359.735
LD36421531.las	1	3976.426	4221.786
	2	3982.564	4035.146
	7	3487.542	4000.291
	17	4024.375	4027.774
	18	4225.182	4361.343
LD36421534.las	1	3980.943	4251.022
	2	3981.052	4030.405
	7	3478.832	4017.374
	18	4235.631	4378.613
LD36421537.las	1	3988.821	4235.287
	2	3992.069	4041.652
	7	3487.575	4022.223
	9	4016.189	4016.609
	17	4021.147	4027.216
	18	4272.429	4383.42
	20	4016.212	4016.603
LD36421540.las	1	3695.567	4392.088
	2	4016.055	4063.972
	7	3678.657	4049.969
	9	4015.615	4016.931
	17	4047.351	4049.762
	18	4262.108	4396.258
	20	4015.783	4017.538
LD36421543.las	1	3880.16	4399.397
	2	4031.81	4085.956
	7	3450.735	4067.193
	18	4282.14	4425.956
LD36421546.las	1	4050.12	4333.768
	2	4050.153	4106.767
	7	3492.562	4089.467
	18	4299.745	4435.565
LD36421549.las	1	4082.751	4353.075
	2	4080.871	4136.96
	7	3712.332	4118.21
	18	4336.405	4454.184
LD36421552.las	1	4090.08	4379.634
	2	4084.936	4165.668
	7	3742.394	4136.36

DPH-1.4 Report on Elevation by Class for Tiled Data - continued

File	Class	Z Min	Z Max
	18	4360.661	4456.589
LD36421555.las	1	4106.206	4404.394
	2	4104.998	4189.004
	7	3776.912	4165.74
	18	4356.405	4461.645
LD36421558.las	1	4125.146	4413.774
	2	4131.183	4196.498
	7	3704.153	4176.271
	18	4364.371	4471.087
LD36421561.las	1	4142.275	4473.813
	2	4139.998	4252.439
	7	3754.694	4231.963
	18	4396.33	4511.523
LD36421564.las	1	4106.868	4438.492
	2	4106.271	4236.55
	7	3649.802	4217.642
	18	4377.727	4555.654
LD36421567.las	1	4112.475	4424.089
	2	4109.995	4236.845
	7	3708.966	4202.042
	18	4370.641	4544.728
LD36421570.las	1	4137.807	4398
	2	4134.46	4199.211
	7	3782.086	4180.451
	17	4153.519	4170.461
	18	4381.415	4504.181
LD36421573.las	1	4159.998	4466.002
	2	4153.43	4256.645
	7	3764.953	4244.194
	18	4419.46	4533.134
LD36421576.las	1	4199.007	4552.474
	2	4197.698	4470.129
	7	3825.606	4369.791
	18	4477.334	4567.35
LD36421579.las	1	4277.209	4726.877
	2	4277.875	4520.398
	7	3898.001	4501.238
	18	4716.234	4803.317
LD36421582.las			

DPH-1.4 Report on Elevation by Class for Tiled Data - continued

File	Class	Z Min	Z Max
	1	4273.535	4616.126
	2	4278.518	4505.86
	7	3828.992	4489.916
	18	4548.534	4816.411
LD36421585.las	1	4278.978	4598.035
	2	4283.751	4495.611
	7	3932.968	4469.607
	18	4549.817	4667.415
LD36421588.las	1	4390.877	4700.988
	2	4390.254	4517.324
	7	3903.178	4505.224
	18	4677.438	4839.449
LD36421591.las	1	4485.496	4736.142
	2	4483.482	4520.355
	7	3943.132	4507.11
	18	4736.831	4854.242
LD36421594.las	1	4484.601	4743.117
	2	4484.026	4515.342
	7	3934.946	4501.431
	18	4735.742	4836.67
LD36421597.las	1	4473.137	4731.237
	2	4474.358	4508.367
	7	3942.436	4494.128
	18	4720.729	4826.742
LD36421600.las	1	4479.318	4729.216
	2	4484.036	4507.376
	7	3918.585	4493.36
	18	4729.548	4829.918
LD36421603.las	1	4477.619	4727.828
	2	4485.5	4502.678
	7	3832.036	4490.539
	18	4724.584	4824.18
LD36421606.las	1	4461.093	4711.851
	2	4468.679	4496.408
	7	3867.348	4483.085
	18	4711.802	4835.722
LD36421609.las	1	4454.168	4633.19
	2	4460.096	4485.893
	7	3922.932	4473.741

DPH-1.4 Report on Elevation by Class for Tiled Data - continued

File	Class	Z Min	Z Max
	18	4771.172	4789.548
LD36421612.las	1	4460.939	4714.462
	2	4467.563	4491.999
	7	3921.816	4480.509
	18	4715.181	4824.495
LD36421615.las	1	4462.964	4633.209
	2	4470.982	4491.139
	7	4289.23	4480.532
LD36451339.las	1	4545.358	4584.548
	2	4546.973	4565.614
	7	4329.112	4541.116
LD36451342.las	1	4530.253	4734.315
	2	4533.121	4561.877
	7	4301.094	4541.057
LD36451345.las	1	4533.426	4776.611
	2	4536.661	4563.472
	7	4316.045	4549.548
	18	4781.257	4845.456
LD36451348.las	1	4512.885	4674.751
	2	4512.835	4551.11
	7	3971.895	4529.128
	18	4767.422	4848.852
LD36451351.las	1	4497.265	4648.212
	2	4495.411	4533.141
	7	4312.957	4505.181
	18	4742.553	4826.103
LD36451354.las	1	4503.685	4545.847
	2	4503.636	4543.639
	7	4394.85	4513.144
	18	4810.788	4828.619
LD36451357.las	1	4501.74	4729.105
	2	4508.764	4555.683
	7	4312.915	4519.751
	18	4756.752	4784.603
LD36451360.las	1	4513.961	4575.923
	2	4517.701	4540.775
	7	4365.519	4516.244
	18	4804.154	4863.99

DPH-1.4 Report on Elevation by Class for Tiled Data - continued

File	Class	Z Min	Z Max
LD36451363.las	1	4507.301	4659.305
	2	4513.797	4555.736
	7	3970.832	4527.396
	18	4781.723	4781.723
LD36451366.las	1	4487.547	4737.91
	2	4485.598	4542.022
	7	4299.965	4498.905
	18	4748.301	4757.53
LD36451369.las	1	4442.074	4644.846
	2	4436.825	4528.449
	7	4430.887	4483.866
	18	4746.152	4811.519
LD36451372.las	1	4408.715	4654.01
	2	4397.901	4463.774
	7	4143.463	4439.771
LD36451375.las	1	4379.85	4644.029
	2	4378.446	4441.005
	7	4315.103	4425.375
	18	4690.286	4704.364
LD36451378.las	1	4365.346	4590.88
	2	4361.067	4425.113
	7	4308.305	4397.914
LD36451381.las	1	4333.105	4596.884
	2	4330.47	4392.13
	7	4088.41	4367.813
	18	4600.434	4641.963
LD36451384.las	1	4295.418	4432.718
	2	4282.419	4352.334
	7	3946.619	4322.698
	18	4558.718	4624.673
LD36451387.las	1	4256.399	4419.84
	2	4256.478	4325.743
	7	3936.833	4268.965
LD36451390.las	1	4250.234	4422.941
	2	4250.238	4339.781
	7	3891.318	4317.36
LD36451393.las	1	4259.906	4430.401
	2	4259.877	4358.705

DPH-1.4 Report on Elevation by Class for Tiled Data - continued

File	Class	Z Min	Z Max
	7	3946.524	4335.037
LD36451396.las	1	4235.257	4472.826
	2	4239.788	4326.323
	7	3955.533	4296.048
LD36451399.las	1	4221.566	4434.02
	2	4223.751	4263.479
	7	3915.386	4233.804
	18	4511.707	4511.707
LD36451402.las	1	4228.292	4448.095
	2	4228.24	4292.642
	7	3913.109	4267.692
LD36451405.las	1	4235.579	4458.069
	2	4235.579	4269.211
	7	3842.722	4248.098
LD36451408.las	1	4237.829	4455.713
	2	4237.879	4293.403
	7	3928.04	4272.409
LD36451411.las	1	4263.505	4468.049
	2	4263.505	4352.376
	7	3980.281	4337.232
LD36451414.las	1	4296.668	4537.068
	2	4297.682	4415.68
	7	3979.572	4402.832
LD36451417.las	1	4323.121	4578.124
	2	4322.019	4415.624
	7	3943.713	4398.387
	18	4573.61	4615.939
LD36451420.las	1	4302.793	4458.876
	2	4303.86	4374.374
	7	3929.001	4359.545
	18	4616.142	4644.679
LD36451423.las	1	4280.664	4566.71
	2	4281.222	4357.997
	7	3925.734	4342.711
	18	4572.297	4655.781
LD36451426.las	1	4256.156	4508.702
	2	4253.846	4320.444

DPH-1.4 Report on Elevation by Class for Tiled Data - continued

File	Class	Z Min	Z Max
	7	3942.676	4295.598
	18	4496.051	4578.724
LD36451429.las	1	4247.426	4489.289
	2	4245.539	4293.18
	7	3935.635	4274.224
	18	4495.158	4528.643
LD36451432.las	1	4226.212	4489.187
	2	4223.476	4265.894
	7	4212.026	4247.866
	18	4483.656	4537.931
LD36451435.las	1	4200.215	4288.315
	2	4197.219	4281.32
	7	4199.355	4256.36
	18	4518.347	4548.216
LD36451438.las	1	4205.582	4483.702
	2	4194.716	4262.902
	7	3886.784	4246.579
	18	4470.821	4549.518
LD36451441.las	1	4188.043	4281.583
	2	4186.885	4281.576
	7	4217.603	4246.399
LD36451444.las	1	4165.943	4238.118
	2	4159.9	4234.873
	7	3860.54	3938.736
LD36451447.las	1	4156.95	4262.4
	2	4153.971	4262.593
	7	4107.17	4161.862
LD36451450.las	1	4137.626	4238.968
	2	4135.336	4238.83
LD36451453.las	1	4130.487	4182.741
	2	4132.055	4183.423
LD36451456.las	1	4109.129	4177.374
	2	4102.81	4177.784
LD36451459.las	1	4092.082	4179.814
	2	4090.491	4179.644
LD36451462.las	1	4076.166	4160.694

DPH-1.4 Report on Elevation by Class for Tiled Data - continued

File	Class	Z Min	Z Max
	2	4075.205	4160.654
LD36451465.las	1	4045.012	4341.163
	2	4044.91	4145.323
	7	3760.252	4087.528
	18	4317.301	4431.618
LD36451468.las	1	4022.282	4282.226
	2	4025.796	4096.412
	7	3439.888	4074.985
	18	4281.937	4418.561
LD36451471.las	1	3986.974	4249.135
	2	3993.06	4071.389
	7	3455.882	4038.099
	18	4244.053	4384.381
LD36451474.las	1	3948.499	4214.017
	2	3949.543	4033.155
	7	3459.695	4020.389
	17	4009.582	4013.04
	18	4234.791	4364.752
LD36451477.las	1	3922.18	4198.788
	2	3922.066	4008.84
	7	3437.779	3982.236
	18	4209.25	4354.397
LD36451480.las	1	3908.65	4197.019
	2	3916.711	3999.431
	7	3452.946	3962.837
	18	4200.845	4335.103
LD36451483.las	1	3904.142	4145.536
	2	3910.491	3945.855
	7	3483.53	3917.404
	18	4148.007	4148.007
LD36451486.las	1	3892.141	4142.252
	2	3900.753	3914.953
	7	3407.493	3902.738
	9	3900.291	3908.526
	18	4140.067	4246.96
	20	3900.511	3909.182
LD36451489.las	1	3893.316	4127.79
	2	3898.299	3934.441
	7	3475.101	3911.941

DPH-1.4 Report on Elevation by Class for Tiled Data - continued

File	Class	Z Min	Z Max
	9	3898.168	3904.421
	18	4132.006	4258.994
	20	3898.378	3905.32
LD36451492.las	1	3893.408	3999.926
	2	3897.942	3913.673
	7	3394.016	3897.797
LD36451495.las	1	3889.838	4131.698
	2	3894.064	3907.781
	7	3472.565	3895.189
	18	4136.478	4212.564
LD36451498.las	1	3888.135	4127.036
	2	3890.717	3905.432
	7	3416.591	3891.984
	18	4132.525	4214.135
LD36451501.las	1	3883.037	4125.635
	2	3889.192	3902.676
	7	3414.124	3889.585
LD36451504.las	1	3884.733	4149.546
	2	3887.233	3934.812
	7	3447.401	3920.556
	18	4128.227	4214.142
LD36451507.las	1	3881.81	4171.963
	2	3883.68	3975.586
	7	3459.862	3954.854
LD36451510.las	1	3890.173	4144.667
	2	3890.744	3942.666
	7	3457.808	3925.094
	18	4149.483	4212.538
LD36451513.las	1	3881.478	4141.898
	2	3881.127	3922.489
	7	3492.549	3911.524
LD36451516.las	1	3884.234	4137.935
	2	3885.205	3948.184
	7	3100.013	3918.558
	18	4147.269	4195.241
LD36451519.las	1	3904.27	4026.186
	2	3904.336	4037.292
	7	3437.752	3983.644

DPH-1.4 Report on Elevation by Class for Tiled Data - continued

File	Class	Z Min	Z Max
LD36451522.las	1	3941.938	4038.023
	2	3941.429	4040.172
	7	3617.854	4012.341
LD36451525.las	1	3972.279	4028.434
	2	3973.676	4030.235
	7	3526.722	4000.317
LD36451528.las	1	3957.85	4002.292
	2	3956.278	3985.848
	7	3416.673	3972.259
LD36451531.las	1	3956.203	4042.817
	2	3956.049	4000.022
	7	3682.22	3981.232
LD36451534.las	1	3970.041	4019.352
	2	3970.727	4010.92
	7	3727.991	3991.819
LD36451537.las	1	3990.192	4091.225
	2	3988.293	4034.359
	7	3707.319	3993.125
	9	4006.695	4016.757
	20	4006.534	4017.174
LD36451540.las	1	4016.075	4079.139
	2	4015.382	4058.217
	7	3704.238	4015.474
	9	4015.875	4016.855
	20	4016.117	4017.344
LD36451543.las	1	4038.014	4088.771
	2	4037.082	4079.034
	7	3796.813	3849.316
LD36451546.las	1	4044.933	4099.375
	2	4044.306	4098.883
	7	3743.3	4061.504
LD36451549.las	1	4048.45	4107.206
	2	4046.278	4114.467
	7	3971.373	4060.445
LD36451552.las	1	4074.244	4125.897
	2	4067.062	4126.34
LD36451555.las	1	4094.306	4167.213

DPH-1.4 Report on Elevation by Class for Tiled Data - continued

File	Class	Z Min	Z Max
	2	4090.169	4161.393
	7	4117.826	4123.23
LD36451558.las	1	4083.086	4236.868
	2	4081.462	4225.986
	7	3902.804	4201.399
LD36451561.las	1	4074.264	4224.152
	2	4072.833	4224.785
	7	4027.446	4094.897
LD36451564.las	1	4067.61	4138.834
	2	4064.142	4143.962
LD36451567.las	1	4086.409	4267.872
	2	4084.697	4136.055
	7	3855.773	3889.559
LD36451570.las	1	4103.155	4152.19
	2	4101.216	4154.149
	7	3934.743	3976.183
	18	4400.549	4448.203
LD36451573.las	1	4134.401	4211.796
	2	4136.583	4206.596
	7	4183.551	4183.551
	18	4446.917	4502.727
LD36451576.las	1	4150.11	4442.658
	2	4149.185	4286.346
	7	3450.498	4252.547
	18	4540.04	4604.646
LD36451579.las	1	4196.799	4473.698
	2	4194.887	4338.81
	7	3891.862	4313.358
	18	4476.402	4498.278
LD36451582.las	1	4230.743	4514.535
	2	4228.013	4347.016
	7	3834.707	4318.725
	17	4278.233	4280.94
LD36451585.las	1	4273.41	4482.717
	2	4280.32	4483.387
	7	3824.356	4455.352
LD36451588.las	1	4324.106	4612.629

DPH-1.4 Report on Elevation by Class for Tiled Data - continued

File	Class	Z Min	Z Max
	2	4324.06	4513.583
	7	3899.559	4500.719
	18	4615.211	4635.732
LD36451591.las	1	4383.144	4728.99
	2	4383.151	4507.77
	7	3914.877	4491.756
	18	4621.09	4791.598
LD36451594.las	1	4471.671	4733.458
	2	4471.225	4513.869
	7	3928.237	4494.555
	18	4709.266	4815.433
LD36451597.las	1	4450.785	4693.586
	2	4458.59	4494.975
	7	3922.335	4477.717
	18	4702.336	4826.785
LD36451600.las	1	4453.567	4596.031
	2	4461.704	4490.03
	7	3910.435	4474.866
	18	4706.431	4808.603
LD36451603.las	1	4459.328	4701.976
	2	4467.442	4487.806
	7	3900.104	4473.915
	18	4704.823	4795.84
LD36451606.las	1	4459.132	4648.573
	2	4467.416	4485.929
	7	3908.85	4472.196
	18	4707.428	4799.36
LD36451609.las	1	4448.151	4691.28
	2	4453.321	4480.611
	7	3901.036	4467.294
	18	4701.539	4789.807
LD36451612.las	1	4444.44	4631.848
	2	4451.415	4472.294
	7	3901.449	4456.933
	18	4713.901	4781.09
LD36451615.las	1	4447.891	4573.816
	2	4454.227	4473.236
	7	3908.89	4459.483
	18	4726.87	4788.612

DPH-1.4 Report on Elevation by Class for Tiled Data - continued

File	Class	Z Min	Z Max
LD36481339.las	1	4544.023	4594.791
	2	4548.613	4562.694
	7	4540.581	4540.581
LD36481342.las	1	4534.84	4600.204
	2	4533.518	4562.921
	7	4527.924	4542.192
LD36481345.las	1	4524.627	4613.38
	2	4530.995	4571.454
	7	4512.668	4558.665
LD36481348.las	1	4508.492	4545.831
	2	4502.379	4548.252
	7	4498.452	4530.066
LD36481351.las	1	4480.929	4523.616
	2	4486.589	4524.496
	7	4462.357	4494.266
LD36481354.las	1	4489.44	4539.19
	2	4490.44	4523.807
	7	4475.342	4508.629
LD36481357.las	1	4494.355	4543.56
	2	4498.239	4542.914
	7	4474.348	4520.588
LD36481360.las	1	4509.312	4550.293
	2	4507.58	4536.238
	7	4495.795	4519.633
LD36481363.las	1	4498.41	4542.947
	2	4491.116	4549.151
	7	4484.049	4526.421
LD36481366.las	1	4452.232	4548.108
	2	4450.9	4550.604
	7	4453.069	4523.298
LD36481369.las	1	4416.205	4487.786
	2	4413.767	4487.727
	7	4206.045	4467.055
LD36481372.las	1	4380.126	4443.525
	2	4380.145	4439.256
	7	4213.394	4414.994
LD36481375.las			

DPH-1.4 Report on Elevation by Class for Tiled Data - continued

File	Class	Z Min	Z Max
	1	4348.216	4406.215
	2	4348.476	4409.535
	7	4124.145	4393.236
LD36481378.las	1	4301.025	4563.354
	2	4300.333	4388.623
	7	4050.54	4370.838
	18	4567.304	4589.505
LD36481381.las	1	4290.1	4561.369
	2	4289.532	4368.643
	7	4298.095	4354.932
LD36481384.las	1	4275.454	4388.328
	2	4273.049	4367.278
	7	4038.158	4331.753
LD36481387.las	1	4272.593	4588.616
	2	4270.251	4375.759
	7	4073.83	4345.336
	18	4592.228	4592.228
LD36481390.las	1	4320.91	4582.081
	2	4309.066	4400.949
	7	3877.919	4383.079
LD36481393.las	1	4271.76	4384.496
	2	4271.688	4382.813
	7	4102.41	4360.362
LD36481396.las	1	4240.074	4491.379
	2	4240.267	4317.301
	7	3903.837	4270.986
	18	4499.181	4570.073
LD36481399.las	1	4242.974	4512.071
	2	4238.689	4307.859
	7	3891.308	4292.377
	18	4501.389	4594.899
LD36481402.las	1	4253.377	4534.512
	2	4252.157	4313.774
	7	3886.482	4299.926
	18	4513.931	4563.961
LD36481405.las	1	4248.686	4506.976
	2	4251.038	4308.922
	7	3900.652	4291.451

DPH-1.4 Report on Elevation by Class for Tiled Data - continued

File	Class	Z Min	Z Max
	18	4502.019	4567.927
LD36481408.las	1	4261.753	4440.149
	2	4266.547	4331.645
	7	3886.026	4310.959
LD36481411.las	1	4283.102	4593.485
	2	4282.003	4379.607
	7	3855.534	4366.724
	18	4539.335	4614.84
LD36481414.las	1	4344.01	4600.594
	2	4346.694	4407.603
	7	3867.148	4396.438
	18	4633.613	4633.613
LD36481417.las	1	4319.906	4604.863
	2	4319.673	4406.527
	7	3869.933	4388.105
	18	4587.967	4706.769
LD36481420.las	1	4292.737	4576.871
	2	4299.037	4378.699
	7	3826.656	4363.052
	18	4534.62	4646.487
LD36481423.las	1	4281.533	4559.555
	2	4286.973	4337.773
	7	3702.256	4323.722
	18	4524.154	4633.652
LD36481426.las	1	4270.467	4564.64
	2	4273.079	4340.871
	7	3817.502	4328.843
	18	4519.535	4617.727
LD36481429.las	1	4260.402	4525.345
	2	4259.332	4306.215
	7	3770.222	4289.289
	18	4505.017	4609.522
LD36481432.las	1	4240.684	4505.821
	2	4241.189	4298.213
	7	3833.529	4278.436
	18	4481.172	4591.946
LD36481435.las	1	4237.695	4519.86
	2	4233.771	4299.758

DPH-1.4 Report on Elevation by Class for Tiled Data - continued

File	Class	Z Min	Z Max
	7	3707.434	4286.176
	18	4485.542	4603.961
LD36481438.las	1	4000.484	4530.02
	2	4236.934	4315.457
	7	3880.684	4302.757
	18	4489.318	4605.703
LD36481441.las	1	4204.227	4485.664
	2	4203.902	4281.517
	7	3677.27	4244.23
	18	4452.941	4542.497
LD36481444.las	1	4186.73	4462.445
	2	4183.722	4270.1
	7	3841.085	4239.404
	18	4436.835	4539.623
LD36481447.las	1	4199.933	4480.985
	2	4197.4	4275.657
	7	3799.937	4264.654
	18	4469.309	4560.053
LD36481450.las	1	4183.046	4469.381
	2	4182.629	4259.407
	7	3685.57	4230.723
	18	4427.324	4569.564
LD36481453.las	1	4152.941	4421.897
	2	4155.763	4236.202
	7	3459.219	4200.943
	18	4394.798	4521.444
LD36481456.las	1	4143.63	4407.813
	2	4143.594	4194.129
	7	3831.36	4181.425
	18	4386.71	4487.252
LD36481459.las	1	4127.183	4393.689
	2	4128.528	4190.622
	7	3530.918	4169.729
	18	4370.004	4456.563
LD36481462.las	1	4116.186	4387.967
	2	4117.223	4192.157
	7	3736.521	4157.823
	18	4355.579	4456.51
LD36481465.las			

DPH-1.4 Report on Elevation by Class for Tiled Data - continued

File	Class	Z Min	Z Max
	1	4085.992	4365.48
	2	4089.48	4148.676
	7	3696.679	4125.356
	18	4332.065	4431.733
LD36481468.las	1	4043.837	4328.915
	2	4049.664	4139.929
	7	3662.86	4095.976
	18	4289.923	4461.235
LD36481471.las	1	4027.712	4319.237
	2	4029.07	4110.933
	7	3501.427	4089.569
	18	4280.605	4449.65
LD36481474.las	1	3972.029	4269.056
	2	3972.922	4073.814
	7	3425.466	4056.465
	18	4224.26	4409.748
LD36481477.las	1	3953.453	4259.722
	2	3960.619	4045.92
	7	3470.065	4024.546
	18	4224.132	4391.313
LD36481480.las	1	3928.755	4178.738
	2	3928.831	4007.282
	7	3589.589	3990.501
	18	4210.605	4332.272
LD36481483.las	1	3909.868	4182.531
	2	3911.213	4003.168
	7	3574.875	3984.723
	9	3927.82	3929.083
	17	3997.046	4000.543
	18	4215.083	4333.525
	20	3927.617	3930.255
LD36481486.las	1	3555.006	4131.278
	2	3900.832	3961.062
	7	3433.855	3937.968
	9	3907.571	3929.949
	20	3907.696	3930.507
LD36481489.las	1	3885.757	4130.507
	2	3893.365	3911.144
	7	3469.672	3892.794
	9	3892.83	3902.912

DPH-1.4 Report on Elevation by Class for Tiled Data - continued

File	Class	Z Min	Z Max
	18	4128.63	4163.597
	20	3893.129	3903.749
LD36481492.las	1	3886.695	4127.164
	2	3893.578	3908.709
	7	3329.593	3889.142
	9	3893.289	3894.753
	18	4129.109	4248.282
	20	3893.394	3894.995
LD36481495.las	1	3882.824	4123.027
	2	3891.006	3900.54
	7	3408.924	3887.578
	18	4126.14	4181.117
LD36481498.las	1	3881.478	4117.892
	2	3887.499	3898.919
	7	3498.238	3882.899
	18	4123.519	4246.589
LD36481501.las	1	3877.167	4118.519
	2	3882.312	3895.547
	7	3457.027	3880.265
	18	4117.065	4159.798
LD36481504.las	1	3872.669	4108.962
	2	3877.45	3891.803
	7	3474.773	3877.21
	18	4116.504	4175.448
LD36481507.las	1	3873.398	4112.101
	2	3874.963	3898.198
	7	3378.094	3874.835
	18	4113.007	4176.616
LD36481510.las	1	3874.395	4110.093
	2	3875.196	3909.08
	7	3371.358	3883.762
	18	4116.931	4167.859
LD36481513.las	1	3874.851	4108.483
	2	3876.078	3903.506
	7	3466.722	3881.114
	18	4112.741	4179.28
LD36481516.las	1	3882.21	4190.166
	2	3889.782	3973.414
	7	3468.592	3956.8

DPH-1.4 Report on Elevation by Class for Tiled Data - continued

File	Class	Z Min	Z Max
	18	4125.691	4319.46
LD36481519.las	1	3940.993	4256.015
	2	3940.996	4042.065
	7	3624.832	4024.26
	18	4213.85	4372.419
LD36481522.las	1	3992.987	4274.102
	2	3993.033	4068.886
	7	3437.431	4038.45
	18	4275.566	4404.03
LD36481525.las	1	3948.903	4220.553
	2	3951.078	4032.653
	7	3433.271	4001.573
	18	4228.213	4367.603
LD36481528.las	1	3928.362	4169.742
	2	3928.745	3981.075
	7	3596.715	3949.369
	18	4170.034	4310.644
LD36481531.las	1	3936.692	4193.751
	2	3943.319	3984.083
	7	3413.5	3971.518
	18	4221.917	4295.001
LD36481534.las	1	3651.827	4342.619
	2	3964.49	4010.376
	7	3470.193	3993.319
	18	4219.87	4352.649
LD36481537.las	1	3979.566	4239.516
	2	3986.173	4026.931
	7	3439.399	4009.214
	18	4230.687	4372.721
LD36481540.las	1	3926.163	4352.567
	2	3996.449	4049.818
	7	3670.445	4027.948
	18	4239.932	4393.177
LD36481543.las	1	3869.946	4383.482
	2	4005.018	4058.391
	7	3488.845	4035.638
	18	4262.544	4401.753
LD36481546.las	1	4003.407	4261.52

DPH-1.4 Report on Elevation by Class for Tiled Data - continued

File	Class	Z Min	Z Max
	2	4009.477	4061.094
	7	3479.511	4042.955
	18	4269.401	4389.975
LD36481549.las	1	4025.468	4327.78
	2	4034.431	4127.078
	7	3463.71	4098.932
	18	4284.9	4411.199
LD36481552.las	1	4072.6	4395.27
	2	4071.819	4180.346
	7	3687.302	4165.189
	18	4328.617	4443.062
LD36481555.las	1	4026.514	4413.111
	2	4025.281	4188.053
	7	3479.639	4152.032
	18	4277.206	4439.217
LD36481558.las	1	4031.829	4341.668
	2	4027.331	4198.568
	7	3457.378	4137.554
	18	4271.123	4444.44
LD36481561.las	1	4033.696	4389.975
	2	4031.55	4201.819
	7	3531.587	4178.617
	18	4296.166	4456.326
LD36481564.las	1	4036.012	4303.089
	2	4039.631	4084.828
	7	3431.424	4064.286
	18	4288.738	4417.662
LD36481567.las	1	4062.203	4350.346
	2	4066.636	4127.656
	7	3453.704	4109.529
	18	4304.932	4415.175
LD36481570.las	1	4096.813	4385.329
	2	4099.677	4168.259
	7	3722.548	4152.712
	18	4341.953	4463.124
LD36481573.las	1	4108.319	4373.341
	2	4109.017	4162.83
	7	3638.795	4148.273
	18	4349.565	4448.065

DPH-1.4 Report on Elevation by Class for Tiled Data - continued

File	Class	Z Min	Z Max
LD36481576.las	1	4122.121	4413.469
	2	4121.38	4194.926
	7	3483.953	4169.936
	18	4358.436	4477.934
LD36481579.las	1	4166.918	4443.8
	2	4166.386	4229.49
	7	3495.042	4210.031
	18	4404.962	4504.824
LD36481582.las	1	4200.959	4514.669
	2	4196.045	4290.687
	7	3856.114	4275.808
	18	4454.985	4579.19
LD36481585.las	1	4232.406	4545.345
	2	4230.799	4328.18
	7	3885.684	4310.444
	18	4499.496	4614.459
LD36481588.las	1	4270.746	4599.092
	2	4276.215	4384.991
	7	3918.161	4366.979
	18	4550.201	4653.596
LD36481591.las	1	4355.526	4716.621
	2	4350.815	4491.648
	7	3902.617	4475.342
	18	4607.035	4785.948
LD36481594.las	1	4444.463	4696.959
	2	4449.988	4492.268
	7	3881.8	4474.916
	18	4701.168	4828.022
LD36481597.las	1	4438.42	4684.226
	2	4445.293	4485.572
	7	3911.337	4474.866
	18	4699.571	4784
LD36481600.las	1	4437.324	4649.518
	2	4444.141	4472.563
	7	3908.831	4457.156
	18	4695.64	4782.533
LD36481603.las	1	4439.889	4679.485
	2	4447.731	4472.793
	7	3908.335	4456.349

DPH-1.4 Report on Elevation by Class for Tiled Data - continued

File	Class	Z Min	Z Max
	18	4697.087	4801.811
LD36481606.las	1	4438.859	4694.344
	2	4447.314	4470.795
	7	3926.583	4453.853
	18	4685.998	4812.28
LD36481609.las	1	4440.158	4670.371
	2	4446.868	4467.776
	7	3950.041	4452.37
	18	4752.159	4793.957
LD36481612.las	1	4437.176	4656.775
	2	4440.943	4468.078
	7	3894.024	4449.013
	18	4720.279	4788.799
LD36481615.las	1	4433.567	4616.884
	2	4438.6	4455.674
	7	3909.733	4441.704
LD36511339.las	1	4544.463	4564.243
	2	4543.807	4557.914
	7	4537.658	4537.658
LD36511342.las	1	4537.268	4645.539
	2	4536.854	4556.402
	7	4347.465	4543.341
LD36511345.las	1	4528.925	4613.79
	2	4528.872	4554.141
	7	4217.239	4539.614
	18	4814.79	4816.208
LD36511348.las	1	4506.126	4639.554
	2	4501.759	4542.921
	7	4308.899	4525.545
	18	4757.497	4841.063
LD36511351.las	1	4481.431	4665.342
	2	4483.951	4528.498
	7	4351.592	4504.309
LD36511354.las	1	4469.962	4567.215
	2	4469.555	4508.479
	7	4429.135	4488.137
LD36511357.las	1	4489.965	4731.365

DPH-1.4 Report on Elevation by Class for Tiled Data - continued

File	Class	Z Min	Z Max
	2	4489.158	4521.517
	7	3995.399	4494.279
	18	4763.563	4804.292
LD36511360.las	1	4495.201	4724.843
	2	4492.521	4525.339
	7	4289.575	4501.041
	18	4775.791	4816.831
LD36511363.las	1	4468.059	4647.34
	2	4468.088	4523.436
	7	4256.993	4485.332
LD36511366.las	1	4338.777	4610.631
	2	4431.323	4496.251
	7	4414.962	4450.798
LD36511369.las	1	4401.953	4605.394
	2	4401.92	4453.219
	7	4334.371	4428.764
LD36511372.las	1	4372.908	4627.274
	2	4372.35	4418.676
	7	3966.6	4399.473
	18	4630.772	4704.603
LD36511375.las	1	4319.588	4549.679
	2	4322.531	4389.063
	7	3957.23	4366.477
LD36511378.las	1	4304.863	4392.869
	2	4304.893	4367.458
	7	3966.091	4344.749
	9	4314.371	4316.153
	20	4314.644	4318.64
LD36511381.las	1	4330.543	4577.281
	2	4330.546	4406.326
	7	4075.881	4383.131
LD36511384.las	1	4304.893	4583.14
	2	4304.968	4423.915
	7	4285.782	4382.15
	18	4564.181	4614.538
LD36511387.las	1	4347.019	4624.292
	2	4339.368	4426.231
	7	3989.293	4408.512

DPH-1.4 Report on Elevation by Class for Tiled Data - continued

File	Class	Z Min	Z Max
	18	4629.44	4643.068
LD36511390.las	1	4297.048	4605.936
	2	4298.548	4391.756
	7	4052.226	4376.507
	18	4588.78	4620.027
LD36511393.las	1	4273.157	4448.754
	2	4272.892	4352.153
	7	3978.798	4309.388
LD36511396.las	1	4259.982	4438.347
	2	4261.241	4321.937
	7	3873.27	4308.098
LD36511399.las	1	4259.027	4531.264
	2	4259.001	4344.037
	7	3944.526	4326.31
	18	4518.61	4573.2
LD36511402.las	1	4270.963	4425.857
	2	4275.323	4322.524
	7	3929.27	4304.647
LD36511405.las	1	4268.489	4511.835
	2	4273.44	4368.564
	7	3931.934	4324.073
	18	4551.07	4611.799
LD36511408.las	1	4279.47	4515.03
	2	4285.047	4373.58
	7	3941.285	4330.848
	18	4521.349	4554.253
LD36511411.las	1	4302.787	4574.62
	2	4305.136	4417.744
	7	3883.578	4395.956
	18	4553.938	4638.317
LD36511414.las	1	4357.117	4633.957
	2	4354.227	4461.254
	7	3808.326	4436.189
	18	4596.818	4613.862
LD36511417.las	1	4309.174	4622.619
	2	4317.603	4409.935
	7	3783.103	4382.393
	18	4549.299	4641.631

DPH-1.4 Report on Elevation by Class for Tiled Data - continued

File	Class	Z Min	Z Max
LD36511420.las	1	4299.243	4549.082
	2	4305.648	4418.564
	7	3766.987	4395.214
	18	4539.194	4629.134
LD36511423.las	1	4296.018	4570.86
	2	4305.178	4401.937
	7	3821.721	4386.989
	18	4539.571	4671.962
LD36511426.las	1	4291.816	4566.674
	2	4291.907	4364.217
	7	3909.136	4351.602
	18	4545.408	4638.875
LD36511429.las	1	4280.415	4497.501
	2	4284.129	4352.57
	7	3876.482	4334.975
	18	4545.965	4623.134
LD36511432.las	1	4266.258	4517.36
	2	4269.676	4323.604
	7	3924.418	4304.755
	18	4521.582	4549.837
LD36511435.las	1	4272.301	4517.593
	2	4271.428	4327.377
	7	3896.649	4314.168
	18	4512.484	4622.33
LD36511438.las	1	4251.635	4508.662
	2	4250.894	4325.264
	7	3932.043	4306.248
	18	4515.68	4518.748
LD36511441.las	1	4231.553	4472.468
	2	4229.385	4286.022
	7	3918.627	4273.125
LD36511444.las	1	4228.197	4467.399
	2	4227.088	4326.117
	7	3519.13	4310.503
	18	4471.907	4493.055
LD36511447.las	1	4248.39	4343.83
	2	4245.149	4334.243
	7	4226.297	4321.248
LD36511450.las			

DPH-1.4 Report on Elevation by Class for Tiled Data - continued

File	Class	Z Min	Z Max
	1	4228.105	4469.246
	2	4226.757	4312.737
	7	4206.783	4296.419
	18	4474.633	4474.633
LD36511453.las	1	4179.575	4466.346
	2	4175.858	4284.23
	7	4177.272	4266.33
	18	4460.654	4489.742
LD36511456.las	1	4151.583	4250.064
	2	4150.697	4234.434
	7	4142.551	4217.446
LD36511459.las	1	4144.362	4209.053
	2	4144.687	4204.237
	7	4133.03	4188.02
LD36511462.las	1	4133.499	4206.609
	2	4129.824	4198.266
	7	4123.407	4175.91
LD36511465.las	1	4115.904	4199.132
	2	4114.946	4187.013
	7	4127.17	4153.437
	18	4411.694	4483.951
LD36511468.las	1	4087.377	4384.696
	2	4086.868	4181.642
	18	4391.054	4413.544
LD36511471.las	1	4055.241	4369.014
	2	4055.523	4175.395
	7	3765.311	4107.787
	18	4340.677	4425.838
LD36511474.las	1	4025.484	4325.392
	2	4025.458	4134.992
	7	3706.19	4085.212
	18	4279.194	4410.513
LD36511477.las	1	3990.661	4250.516
	2	3992.955	4098.561
	7	3439.107	4051.865
	18	4258.768	4392.419
LD36511480.las	1	3971.58	4251.75
	2	3978.03	4052.029

DPH-1.4 Report on Elevation by Class for Tiled Data - continued

File	Class	Z Min	Z Max
	7	3335.774	4016.019
	18	4259.503	4382.216
LD36511483.las	1	3933.67	4166.849
	2	3941.157	4020.012
	7	3346.788	3998.906
LD36511486.las	1	3895.366	4173.309
	2	3900.557	3993.371
	7	3498.717	3961.626
	18	4157.275	4179.053
LD36511489.las	1	3885.166	4133.738
	2	3892.026	3939.73
	7	3437.9	3914.323
	9	3892.807	3895.153
	18	4127.364	4179.549
	20	3892.699	3896.564
LD36511492.las	1	3881.826	3995.94
	2	3887.728	3903.227
	7	3401.014	3888.447
	9	3887.433	3897.023
	18	4182.098	4264.22
	20	3887.518	3896.964
LD36511495.las	1	3880.58	4120.139
	2	3882.955	3898.752
	7	3547.614	3884.667
	18	4124.838	4172.337
LD36511498.las	1	3876.157	4113.775
	2	3881.173	3893.247
	7	3475.187	3879.884
	18	4118.545	4219.467
LD36511501.las	1	3873.312	4113.519
	2	3877.21	3892.42
	7	3459.403	3877.824
	18	4113.489	4161.353
LD36511504.las	1	3869.021	4111.727
	2	3874.431	3887.118
	7	3453.786	3873.795
	18	4117.065	4238.292
LD36511507.las	1	3867.699	4018.338
	2	3867.942	3886.593

DPH-1.4 Report on Elevation by Class for Tiled Data - continued

File	Class	Z Min	Z Max
	7	3503.697	3873.27
	17	3881.764	3884.097
	18	4146.275	4198.105
LD36511510.las	1	3864.641	4115.205
	2	3866.452	3894.12
	7	3468.986	3877.013
	17	3875.461	3877.574
	18	4124.477	4133.027
LD36511513.las	1	3869.444	4021.708
	2	3869.129	3929.648
	7	3456.676	3899.556
	18	4156.796	4156.796
LD36511516.las	1	3880.396	4149.585
	2	3883.542	3967.046
	7	3580.984	3947.049
LD36511519.las	1	3928.526	4191.819
	2	3920.73	4012.544
	7	3635.951	3983.781
	18	4268.269	4326.815
LD36511522.las	1	3948.512	4254.775
	2	3948.148	4039.113
	7	3513.828	4020.159
	18	4263.02	4366.169
LD36511525.las	1	3909.884	4199.007
	2	3908.896	4006.121
	7	3620.055	3985.107
	18	4247.521	4306.12
LD36511528.las	1	3910.714	4160.421
	2	3911.308	3953.565
	7	3583.454	3934.096
	18	4200.641	4200.641
LD36511531.las	1	3941.803	4171.422
	2	3941.157	3980.363
	7	3465.256	3963.322
	18	4245.277	4311.77
LD36511534.las	1	3949.638	4223.391
	2	3948.883	4000.169
	7	3619.399	3981.347
	18	4231.412	4273.528

DPH-1.4 Report on Elevation by Class for Tiled Data - continued

File	Class	Z Min	Z Max
LD36511537.las	1	3973.722	4219.532
	2	3972.964	4020.186
	7	3643.205	3986.137
	18	4228.364	4250.828
LD36511540.las	1	3961.655	4131.99
	2	3966.718	4045.294
	7	3661.676	4024.483
LD36511543.las	1	3966.268	4048.972
	2	3970.255	4042.971
	7	3479.258	4016.344
	17	4019.073	4020.605
LD36511546.las	1	3991.406	4066.855
	2	3991.659	4091.599
	7	3497.742	4005.297
LD36511549.las	1	4036.009	4116.508
	2	4035.507	4131.826
	7	3491.66	3855.56
LD36511552.las	1	4001.695	4145.047
	2	4001.206	4152.41
	18	4304.726	4345.119
LD36511555.las	1	3993.391	4075.55
	2	3992.699	4076.157
	7	3671.167	3994.88
LD36511558.las	1	4004.034	4063.374
	2	4004.953	4065.569
LD36511561.las	1	4021.793	4106.632
	2	4018.909	4108.125
LD36511564.las	1	4046.419	4085.523
	2	4039.428	4090.054
	7	3869.297	4009.172
LD36511567.las	1	4064.818	4112.817
	2	4061.508	4113.187
LD36511570.las	1	4081.941	4140.136
	2	4078.807	4147.702
	7	4008.644	4087.387
LD36511573.las	1	4096.143	4128.584

DPH-1.4 Report on Elevation by Class for Tiled Data - continued

File	Class	Z Min	Z Max
	2	4095.766	4128.548
LD36511576.las	1	4112.715	4199.368
	2	4108.971	4191.74
	7	4163.335	4164.129
LD36511579.las	1	4135.933	4406.645
	2	4133.991	4208.295
	7	4152.488	4166.898
	18	4411.615	4455.959
LD36511582.las	1	4168.02	4279.578
	2	4167.764	4255.503
	7	4164.739	4236.232
LD36511585.las	1	4209.526	4320.106
	2	4213.105	4318.971
	7	4208.335	4293.728
LD36511588.las	1	4264.519	4459.63
	2	4266.711	4436.34
	7	4262.964	4420.542
LD36511591.las	1	4362.649	4697.94
	2	4356.281	4477.068
	7	4334.831	4462.524
	18	4698.491	4733.711
LD36511594.las	1	4432.75	4496.454
	2	4438.623	4474.948
	7	4236.665	4461.625
LD36511597.las	1	4424.453	4690.014
	2	4433.019	4461.225
	7	4396.313	4446.261
	18	4690.033	4717.533
LD36511600.las	1	4426.048	4495.267
	2	4426.865	4452.429
	7	3860.333	4437.022
LD36511603.las	1	4420.779	4478.118
	2	4426.589	4455.503
	7	3880.297	4442.33
LD36511606.las	1	4433.826	4512.97
	2	4439.338	4455.572
	7	3877.719	4441.12

DPH-1.4 Report on Elevation by Class for Tiled Data - continued

File	Class	Z Min	Z Max
	18	4678.468	4718.586
LD36511609.las	1	4429.01	4495.132
	2	4435.283	4453.128
	7	3854.881	4437.219
LD36511612.las	1	4425.841	4587.084
	2	4433.538	4452.288
	7	3878.391	4437.993
	18	4677.277	4765.637
LD36511615.las	1	4425.808	4553.547
	2	4431.819	4444.958
	7	4218.361	4430.345
LD36541339.las	1	4537.363	4551.29
	2	4539.768	4550.227
	7	4527.56	4527.56
LD36541342.las	1	4525.05	4571.182
	2	4528.669	4552.684
	7	4519.778	4529.614
LD36541345.las	1	4513.331	4599.121
	2	4519.315	4546.182
	7	4503.83	4524.289
LD36541348.las	1	4500.946	4558.826
	2	4498.531	4543.318
	7	4489.519	4524.056
LD36541351.las	1	4476.855	4550.05
	2	4481.691	4525.276
	7	4473.433	4506.182
LD36541354.las	1	4457.485	4530.112
	2	4463.607	4503.482
	7	4429.985	4477.711
LD36541357.las	1	4473.003	4546.041
	2	4470.92	4503.702
	7	4459.02	4478.334
LD36541360.las	1	4472.986	4515.992
	2	4474.847	4517.442
	7	4456.582	4492.501
LD36541363.las	1	4466.271	4509.295

DPH-1.4 Report on Elevation by Class for Tiled Data - continued

File	Class	Z Min	Z Max
	2	4465.381	4513.177
	7	4448.692	4495.129
LD36541366.las	1	4429.926	4499.696
	2	4435.021	4483.577
	7	4425.592	4459.63
LD36541369.las	1	4392.534	4461.185
	2	4388.653	4459.715
	7	4381.208	4425.536
LD36541372.las	1	4343.439	4409.552
	2	4342.747	4412.088
	7	4330.579	4385.391
LD36541375.las	1	4327.104	4396.976
	2	4326.015	4392.836
	7	4325.06	4372.344
LD36541378.las	1	4319.647	4397.544
	2	4316.934	4387.803
	7	4323.177	4355.549
LD36541381.las	1	4350.907	4445.798
	2	4353.305	4439.03
	7	4346.625	4425.211
LD36541384.las	1	4356.015	4448.466
	2	4354.726	4443.945
	7	4360.428	4428.279
LD36541387.las	1	4329.207	4438.876
	2	4325.077	4423.036
	7	4042.121	4399.942
LD36541390.las	1	4312.455	4411.737
	2	4310.575	4400.825
	7	4095.763	4371.989
LD36541393.las	1	4291.442	4363.938
	2	4289.339	4359.05
	7	4009.08	4339.617
LD36541396.las	1	4273.272	4567.442
	2	4279.171	4358.462
	7	3933.821	4341.93
	18	4575.371	4607.609
LD36541399.las			

DPH-1.4 Report on Elevation by Class for Tiled Data - continued

File	Class	Z Min	Z Max
	1	4296.507	4551.457
	2	4300.881	4373.528
	7	3891.636	4341.117
	18	4546.933	4575.617
LD36541402.las	1	4295.93	4582.602
	2	4301.993	4373.315
	7	3911.163	4341.809
LD36541405.las	1	4299.417	4562.077
	2	4304.237	4381.202
	7	3866.459	4361.645
	18	4565.634	4571.487
LD36541408.las	1	4296.871	4552.009
	2	4299.122	4439.384
	7	3871.748	4408.771
LD36541411.las	1	4357.747	4599.942
	2	4357.744	4475.267
	7	4128.118	4452.465
	18	4613.491	4701.677
LD36541414.las	1	4362.383	4560.335
	2	4368.649	4480.381
	7	3904.71	4463.584
	18	4698.56	4739.538
LD36541417.las	1	4338.531	4553.357
	2	4343.354	4446.694
	7	4152.013	4413.495
	18	4651.917	4707.471
LD36541420.las	1	4328.298	4591.972
	2	4334.653	4422.068
	7	3895.055	4400.067
	18	4595.253	4606.385
LD36541423.las	1	4330.024	4606.572
	2	4334.906	4415.706
	7	4039.454	4393.613
	18	4614.84	4702.156
LD36541426.las	1	4316.888	4596.513
	2	4325.588	4405.257
	7	4048.01	4383.535
	18	4567.163	4740.171
LD36541429.las			

DPH-1.4 Report on Elevation by Class for Tiled Data - continued

File	Class	Z Min	Z Max
	1	4306.294	4582.435
	2	4310.073	4391.349
	7	3888.703	4372.55
	18	4582.051	4626.51
LD36541432.las	1	4291.153	4548.062
	2	4297.495	4364.155
	7	3894.966	4349.926
	18	4552.845	4567.104
LD36541435.las	1	4291.622	4566.477
	2	4298.508	4358.83
	7	3841.009	4344.473
	18	4546.608	4673.823
LD36541438.las	1	4263.177	4527.681
	2	4267.003	4325.91
	7	3860.708	4306.218
	18	4524.811	4537.183
LD36541441.las	1	4265.133	4546.792
	2	4269.975	4375.063
	7	3986.209	4341.911
	18	4540.68	4568.993
LD36541444.las	1	4277.423	4580.332
	2	4278.253	4441.438
	7	3925.179	4424.033
	18	4591.936	4762.766
LD36541447.las	1	4306.583	4573.984
	2	4303.718	4382.626
	7	3902.689	4364.102
	18	4590.339	4650.516
LD36541450.las	1	4248.128	4578.259
	2	4249.906	4378.817
	7	3836.127	4362.294
	18	4524.499	4605.302
LD36541453.las	1	4200.838	4517.849
	2	4206.133	4298.837
	7	3808.044	4275.953
	18	4456.474	4589.486
LD36541456.las	1	4163.939	4411.54
	2	4158.115	4243.837
	7	3847.033	4213.781

DPH-1.4 Report on Elevation by Class for Tiled Data - continued

File	Class	Z Min	Z Max
	18	4412.872	4495.129
LD36541459.las	1	4160.441	4449.82
	2	4158.181	4231.281
	7	3827.925	4213.312
	18	4449.607	4523.255
LD36541462.las	1	4144.651	4435.536
	2	4150.444	4229.647
	7	3676.279	4199.723
	18	4415.382	4505.066
LD36541465.las	1	4143.273	4430.408
	2	4142.777	4224.178
	7	3821.777	4200.723
	18	4416.241	4506.061
LD36541468.las	1	4139.011	4420.021
	2	4137.315	4225.543
	7	3679.113	4193.23
	18	4397.842	4521.461
LD36541471.las	1	4109.457	4413.459
	2	4109.45	4203.253
	7	3719.31	4186.573
	18	4363.229	4480.362
LD36541474.las	1	4062.161	4347.189
	2	4061.793	4162.908
	7	3687.945	4126.954
	18	4313.692	4408.823
LD36541477.las	1	4049.723	4348.912
	2	4049.523	4122.63
	7	3626.499	4094.05
	18	4291.96	4413.249
LD36541480.las	1	4010.779	4315.014
	2	4010.353	4095.874
	7	3388.458	4072.567
	18	4252.961	4388.472
LD36541483.las	1	3965.852	4288.61
	2	3969.516	4087.564
	7	3549.048	4065.13
	18	4219.017	4348.269
LD36541486.las	1	3926.797	4125.376

DPH-1.4 Report on Elevation by Class for Tiled Data - continued

File	Class	Z Min	Z Max
	2	3925.757	4048.115
	7	3652.729	4003.033
	18	4237.334	4337.757
LD36541489.las	1	3901.042	4008.256
	2	3898.562	4001.629
	7	3565.593	3982.312
LD36541492.las	1	3885.419	4117.085
	2	3886.472	3947.666
	7	3552.539	3927.41
	9	3886.173	3924.434
	18	4220.221	4269.243
	20	3886.429	3925.182
LD36541495.las	1	3879.444	4137.029
	2	3879.382	3923.558
	7	3553.51	3906.501
	9	3879.218	3918.447
	18	4139.313	4253.345
	20	3879.251	3918.9
LD36541498.las	1	3867.466	4133.752
	2	3875.888	3908.188
	7	3548.29	3890.57
	9	3875.448	3888.955
	18	4125.753	4249.65
	20	3875.799	3890.786
LD36541501.las	1	3865.045	4119.555
	2	3872.023	3892.308
	7	3539.796	3880.235
	9	3871.478	3879.612
	18	4123.732	4207.61
	20	3871.721	3880.248
LD36541504.las	1	3860.609	4105.143
	2	3867.591	3882.125
	7	3417.264	3868.431
	9	3867.742	3877.279
	18	4105.805	4225.582
	20	3867.991	3877.391
LD36541507.las	1	3857.814	4100.799
	2	3863.762	3878.234
	7	3530.452	3863.575
	9	3863.988	3871.915
	18	4105.192	4142.016

DPH-1.4 Report on Elevation by Class for Tiled Data - continued

File	Class	Z Min	Z Max
	20	3864.211	3871.931
LD36541510.las	1	3854.1	4090.477
	2	3861.164	3880.727
	7	3522.503	3866.485
	9	3862.673	3865.146
	17	3873.119	3878.798
	18	4099.815	4108.066
	20	3862.676	3866.367
LD36541513.las	1	3852.643	4094.946
	2	3860.566	3883.805
	7	3407.615	3865.202
	18	4097.042	4106.261
LD36541516.las	1	3863.372	4104.749
	2	3863.772	3937.554
	7	3416.686	3918.867
	18	4103.84	4267.721
LD36541519.las	1	3889.53	4137.046
	2	3892.974	3977.069
	7	3573.077	3918.972
	18	4128.791	4264.864
LD36541522.las	1	3895.711	4120.796
	2	3897.397	3966.99
	7	3397.569	3913.05
	18	4188.758	4272.911
LD36541525.las	1	3889.877	4143.509
	2	3892.092	3948.319
	7	3557.319	3912.318
	9	3904.175	3906.311
	18	4146.376	4271.898
	20	3904.451	3909.697
LD36541528.las	1	3904.434	4150.467
	2	3903.447	3947.837
	7	3298.12	3920.806
	9	3904.379	3907.171
	18	4143.45	4281.081
	20	3904.73	3909.402
LD36541531.las	1	3922.955	4117.216
	2	3927.758	3973.053
	7	3557.467	3945.996
	18	4223.236	4305.51

DPH-1.4 Report on Elevation by Class for Tiled Data - continued

File	Class	Z Min	Z Max
LD36541534.las	1	3916.393	4186.389
	2	3924.244	3983.903
	7	3609.474	3956.593
	18	4189.919	4318.312
LD36541537.las	1	3920.251	4166.471
	2	3924.054	3997.574
	7	3558.438	3965.445
	18	4172.81	4318.338
LD36541540.las	1	3935.625	4195.395
	2	3939.116	4036.957
	7	3603.848	4018.329
	18	4201.888	4314.877
LD36541543.las	1	3966.436	4283.443
	2	3964.769	4061.842
	7	3533.585	4045.783
	17	4014.191	4016.101
	18	4240.769	4387.852
LD36541546.las	1	3993.926	4293.42
	2	3993.834	4091.823
	7	3607.998	4057.472
	18	4251.114	4369.558
LD36541549.las	1	3958.014	4293.896
	2	3966.101	4088.151
	7	3657.283	4047.262
	17	4010.96	4013.158
	18	4246.12	4379.168
LD36541552.las	1	3966.14	4231.963
	2	3966.239	4079.605
	7	3426.857	3998.299
	17	4010.901	4011.921
	18	4206.967	4363.699
LD36541555.las	1	3980.917	4228.062
	2	3981.573	4013.306
	7	3402.264	3993.965
	18	4226.566	4351.153
LD36541558.las	1	3991.36	4236.373
	2	3872.709	4051.636
	7	3402.913	4037.895
	18	4236.35	4364.827
LD36541561.las			

DPH-1.4 Report on Elevation by Class for Tiled Data - continued

File	Class	Z Min	Z Max
	1	4016.262	4301.842
	2	4016.308	4095.405
	7	3619.963	4065.858
	18	4254.742	4390.582
LD36541564.las	1	4030.238	4335.739
	2	4033.269	4164.621
	7	3402.549	4131.13
	18	4287.465	4386.786
LD36541567.las	1	4027.833	4317.347
	2	4033.837	4108.263
	7	3561.683	4094.411
	18	4275.795	4391.264
LD36541570.las	1	4055.976	4346.235
	2	4060.448	4152.387
	7	3403.763	4092.38
	18	4301.507	4402.232
LD36541573.las	1	4066.665	4342.583
	2	4066.924	4134.555
	7	3544.855	4119.752
	18	4311.635	4414.155
LD36541576.las	1	4094.27	4388.817
	2	4099.286	4199.306
	7	3685.203	4185.897
	18	4338.974	4472.819
LD36541579.las	1	4141.38	4445.844
	2	4136.773	4238.21
	7	3678.178	4221.018
	18	4415.929	4493.364
LD36541582.las	1	4167.413	4494.446
	2	4167.203	4279.411
	7	3683.805	4260.178
	18	4428.626	4608.738
LD36541585.las	1	4211.993	4553.636
	2	4211.55	4328.856
	7	3728.293	4314.46
	18	4466.523	4606.356
LD36541588.las	1	4277.213	4602.169
	2	4274.453	4436.999
	7	3855.491	4415.06

DPH-1.4 Report on Elevation by Class for Tiled Data - continued

File	Class	Z Min	Z Max
	18	4514	4689.64
LD36541591.las	1	4354.716	4677.231
	2	4356.907	4468.639
	7	3854.129	4454.781
	18	4671.352	4764.413
LD36541594.las	1	4428.761	4672.56
	2	4432.99	4463.072
	7	3868.467	4446.904
	18	4677.583	4774.341
LD36541597.las	1	4413.866	4663.787
	2	4423.295	4448.095
	7	3859.566	4431.809
	18	4664.558	4777.49
LD36541600.las	1	4411.799	4673.711
	2	4418.741	4447.232
	7	3880.258	4435.063
	18	4654.997	4777.156
LD36541603.las	1	4409.522	4664.065
	2	4416.812	4447.051
	7	3894.789	4434.502
	18	4668.396	4775.801
LD36541606.las	1	4418.758	4674.174
	2	4424.827	4451.221
	7	3900.744	4436.976
	18	4671.303	4778.32
LD36541609.las	1	4418.413	4636.441
	2	4426.681	4442.809
	7	3881.022	4428.324
	18	4666.752	4770.499
LD36541612.las	1	4413.006	4661.887
	2	4420.172	4437.826
	7	3871.652	4425.703
	18	4667.658	4770.033
LD36541615.las	1	4425.037	4664.604
	2	4427.826	4442.222
	7	3891.528	4429.102
	18	4667.694	4755.709
LD36571339.las	1	4527.038	4558.39

DPH-1.4 Report on Elevation by Class for Tiled Data - continued

File	Class	Z Min	Z Max
	2	4528.495	4548.088
	7	4506.615	4506.615
LD36571342.las	1	4523.859	4585.43
	2	4525.969	4547.412
	7	4274.391	4532.468
LD36571345.las	1	4529.02	4759.032
	2	4529.686	4547.212
	7	4253.948	4536.103
	18	4768.862	4800.325
LD36571348.las	1	4500.014	4690.519
	2	4503.528	4541.553
	7	4300.228	4515.096
LD36571351.las	1	4477.396	4722.92
	2	4481.52	4523.082
	7	4269.23	4490.093
	18	4786.418	4812.559
LD36571354.las	1	4460.92	4679.626
	2	4464.771	4509.354
	7	4443.649	4492.114
	18	4700.142	4745.319
LD36571357.las	1	4454.939	4706.057
	2	4460.992	4498.295
	7	4269.759	4466.776
	18	4711.516	4793.941
LD36571360.las	1	4457.403	4530.713
	2	4464.925	4504.676
	7	4243.187	4470.454
LD36571363.las	1	4459.837	4519.446
	2	4463.885	4489.669
	7	4188.653	4474.768
LD36571366.las	1	4415.093	4687.714
	2	4415.224	4476.681
	7	4251.34	4456.963
LD36571369.las	1	4380.762	4602.76
	2	4380.798	4458.731
	7	3946.59	4433.315
LD36571372.las	1	4356.176	4539.413

DPH-1.4 Report on Elevation by Class for Tiled Data - continued

File	Class	Z Min	Z Max
	2	4351.753	4427.8
	7	4173.41	4397.068
LD36571375.las	1	4351.874	4601.031
	2	4350.729	4424.627
	7	4042.902	4389.145
	18	4683.301	4705.863
LD36571378.las	1	4365.992	4594.761
	2	4361.313	4461.75
	7	3937.269	4440.933
	18	4683.872	4729.475
LD36571381.las	1	4387.954	4653.98
	2	4381.661	4462.649
	7	4104.864	4447.783
	18	4664.085	4664.085
LD36571384.las	1	4405.086	4481.766
	2	4402.091	4450.316
	7	4385.296	4430.031
LD36571387.las	1	4360.88	4563.255
	2	4361.809	4435.526
	7	4342.731	4413.279
LD36571390.las	1	4316.425	4591.382
	2	4316.517	4416.684
	7	4056.655	4393.292
	18	4574.84	4682.025
LD36571393.las	1	4306.084	4579.322
	2	4308.351	4396.812
	7	3985.074	4364.614
	18	4585.381	4641.956
LD36571396.las	1	4333.4	4588.285
	2	4333.485	4415.044
	7	3909.845	4397.12
	18	4578.508	4586.835
LD36571399.las	1	4316.674	4588.029
	2	4316.668	4417.452
	7	3921.701	4402.015
LD36571402.las	1	4329.535	4555.621
	2	4329.578	4440.172
	7	3914.293	4424.063

DPH-1.4 Report on Elevation by Class for Tiled Data - continued

File	Class	Z Min	Z Max
LD36571405.las	1	4328.21	4607.609
	2	4332.626	4443.994
	7	3950.245	4428.594
LD36571408.las	1	4326.609	4607.471
	2	4328.82	4452.199
	7	3929.32	4433.836
	9	4338.649	4339.972
	18	4579.728	4599.728
LD36571411.las	1	4356.271	4590.926
	2	4359.358	4483.971
	7	3928.365	4439.237
LD36571414.las	1	4405.621	4713.009
	2	4405.526	4563.541
	7	3888.539	4508.866
	18	4706.9	4785.925
LD36571417.las	1	4396.061	4673.219
	2	4396.038	4553.829
	7	3843.782	4495.759
	18	4682.514	4788.278
LD36571420.las	1	4376.12	4573.039
	2	4379.033	4502.396
	7	3868.729	4433.794
	18	4659.538	4767.615
LD36571423.las	1	4370.877	4606.904
	2	4370.854	4506.192
	7	3852.965	4433.708
	18	4682.783	4764.872
LD36571426.las	1	4363.423	4648.99
	2	4368.6	4472.616
	7	3791.282	4427.665
	18	4648.042	4756.431
LD36571429.las	1	4333.298	4596.024
	2	4340.654	4439.775
	7	3790.987	4423.101
	18	4577.796	4682.546
LD36571432.las	1	4324.863	4554.108
	2	4330.152	4404.712
	7	3754.766	4379.132

DPH-1.4 Report on Elevation by Class for Tiled Data - continued

File	Class	Z Min	Z Max
	18	4584.538	4698.816
LD36571435.las	1	4306.478	4586.959
	2	4310.536	4382.531
	7	3805.439	4365.454
	18	4555.486	4656.677
LD36571438.las	1	4286.15	4543.242
	2	4289.699	4349.598
	7	3734.871	4323.298
	18	4524.948	4610.391
LD36571441.las	1	4307.091	4585.749
	2	4313.764	4453.324
	7	3808.204	4433.075
	18	4548.321	4602.196
LD36571444.las	1	4370.47	4686.562
	2	4373.558	4479.099
	7	3877.446	4462.954
	18	4659.613	4747.605
LD36571447.las	1	4308.987	4581.238
	2	4310.805	4421.258
	7	3837.814	4385.008
	18	4579.86	4579.86
LD36571450.las	1	4273.636	4453.787
	2	4272.18	4376.051
	7	3844.136	4351.117
LD36571453.las	1	4215.188	4316.914
	2	4213.86	4313.525
	7	3894.644	4288.512
LD36571456.las	1	4185.543	4267.114
	2	4183.637	4262.104
	7	3879.996	4225.579
LD36571459.las	1	4183.177	4246.871
	2	4181.79	4231.675
	7	4177.324	4212.557
LD36571462.las	1	4175.126	4262.859
	2	4172.872	4252.469
	7	4173.476	4233.994
LD36571465.las	1	4174.959	4278.138

DPH-1.4 Report on Elevation by Class for Tiled Data - continued

File	Class	Z Min	Z Max
	2	4175.159	4260.343
	7	4169.126	4234.26
LD36571468.las	1	4154.857	4253.86
	2	4158.128	4247.009
	7	4130.346	4217.918
LD36571471.las	1	4124.723	4206.845
	2	4124.316	4202.314
	7	4137.213	4153.778
LD36571474.las	1	4094.729	4365.631
	2	4094.221	4169.306
	7	3792.22	4135.346
	18	4338.64	4384.283
LD36571477.las	1	4062.118	4337.432
	2	4066.908	4145.152
	7	3614.629	4110.851
	18	4307.603	4406.238
LD36571480.las	1	4044.474	4330.789
	2	4048.588	4136.324
	7	3509.409	4095.802
	18	4291.724	4400.585
LD36571483.las	1	3794.845	4347.714
	2	4030.897	4130.054
	7	3404.455	4117.016
	18	4279.217	4422.029
LD36571486.las	1	3763.66	4267.245
	2	3960.041	4087.767
	7	3475.872	4052.236
	18	4205.293	4415.034
LD36571489.las	1	3739.451	4237.341
	2	3914.208	4060.159
	7	3434.134	4013.375
	18	4172.397	4386.048
LD36571492.las	1	3896.177	4120.55
	2	3901.383	3984.319
	7	3559.967	3952.817
	18	4198.853	4308.85
LD36571495.las	1	3889.94	4133.637
	2	3897.069	3935.251

DPH-1.4 Report on Elevation by Class for Tiled Data - continued

File	Class	Z Min	Z Max
	7	3446.489	3910.924
	18	4134.785	4252.997
LD36571498.las	1	3882.555	4137.472
	2	3889.362	3917.026
	7	3498.31	3902.072
	18	4141.232	4201.648
LD36571501.las	1	3868.467	4124.503
	2	3875.461	3915.612
	7	3545.383	3884.313
	18	4128.932	4240.713
LD36571504.las	1	3863.969	4098.837
	2	3870.724	3897.194
	7	3452.841	3877.496
	18	4176.891	4207.154
LD36571507.las	1	3856.121	4072.613
	2	3863.142	3879.786
	7	3429.219	3865.822
	9	3863.431	3866.79
	20	3863.552	3868.027
LD36571510.las	1	3851.039	4097.649
	2	3858.316	3876.354
	7	3453.054	3863.516
	9	3860.717	3866.177
	17	3875.173	3876.665
	18	4091.15	4143.233
	20	3860.796	3867.115
LD36571513.las	1	3846.052	4089.962
	2	3853.165	3874.681
	7	3427.136	3855.675
	9	3853.732	3866.095
	17	3865.862	3867.545
	18	4092.849	4119.211
	20	3853.847	3867.141
LD36571516.las	1	3846.515	4096.202
	2	3851.518	3912.512
	7	3517.326	3862.167
	9	3851.055	3856.57
	17	3865.012	3865.616
	18	4095.966	4150.362
	20	3851.459	3857.473
LD36571519.las			

DPH-1.4 Report on Elevation by Class for Tiled Data - continued

File	Class	Z Min	Z Max
	1	3859.517	4119.651
	2	3863.253	3918.434
	7	3350.656	3903.499
	18	4122.712	4124.441
LD36571522.las	1	3868.693	4093.558
	2	3866.501	3933.827
	7	3396.014	3922.23
	18	4212.075	4266.428
LD36571525.las	1	3869.569	4114.119
	2	3867.62	3924.93
	7	3441.624	3913.273
	17	3888.772	3890.399
	18	4162.846	4216.908
LD36571528.las	1	3896.485	4155.366
	2	3902.745	3938.578
	7	3403.993	3926.327
	18	4143.246	4187.019
LD36571531.las	1	3887.938	4160.645
	2	3887.085	3945.343
	7	3426.23	3933.932
	18	4165.559	4165.559
LD36571534.las	1	3601.24	4138.24
	2	3901.249	3978.752
	7	3451.722	3935.097
	18	4176.261	4246.114
LD36571537.las	1	3561.4	4268.994
	2	3919.277	4005.783
	7	3452.086	3968.112
	18	4203.669	4311.471
LD36571540.las	1	3970.356	4263.768
	2	3970.045	4038.181
	7	3460.945	4020.681
	18	4205.943	4386.592
LD36571543.las	1	3946.052	4267.902
	2	3950.097	4048.512
	7	3464.196	4034.831
	17	4014.903	4015.717
	18	4268.817	4389.391
LD36571546.las	1	3925.661	4167.692

DPH-1.4 Report on Elevation by Class for Tiled Data - continued

File	Class	Z Min	Z Max
	2	3926.272	4019.185
	7	3639.09	3996.665
	18	4235.133	4353.676
LD36571549.las	1	3940.028	4179.867
	2	3939.26	3993.991
	7	3457.355	3965.255
	18	4253.112	4312.521
LD36571552.las	1	3957.548	4163.535
	2	3959.598	4000.632
	7	3624.547	3975.287
LD36571555.las	1	3977.134	4087.653
	2	3981.718	4034.723
	7	3639.825	3979.664
	9	3990.517	3997.351
	17	4010.917	4012.768
	20	3990.396	3993.982
LD36571558.las	1	3976.737	4080.95
	2	3976.039	4074.519
	7	3441.138	3994.536
LD36571561.las	1	3979.093	4086.57
	2	3978.516	4093.591
	7	3386.086	3877.968
LD36571564.las	1	4001.173	4120.55
	2	3999.982	4131.409
LD36571567.las	1	4028.007	4116.987
	2	4019.142	4113.551
	7	4055.064	4055.067
LD36571570.las	1	4036.727	4096.773
	2	4037.003	4112.423
	7	3744.812	3792.971
	17	4069.119	4070.179
LD36571573.las	1	4062.843	4149.614
	2	4058.351	4127.817
	7	4080.507	4112.826
LD36571576.las	1	4090.694	4200.126
	2	4087.489	4193.266
	7	4099.742	4174.565
LD36571579.las			

DPH-1.4 Report on Elevation by Class for Tiled Data - continued

File	Class	Z Min	Z Max
	1	4133.647	4415.136
	2	4131.114	4248.066
	7	4133.089	4231.182
	18	4430.664	4483.164
LD36571582.las	1	4175.727	4415.555
	2	4174.253	4279.404
	7	4162.429	4265.923
	17	4207.58	4208.302
LD36571585.las	1	4212.629	4439.611
	2	4212.124	4364.706
	7	4202.029	4333.433
LD36571588.las	1	4274.804	4479.689
	2	4280.936	4438.859
	7	4271.028	4424.095
LD36571591.las	1	4403.472	4476.038
	2	4407.941	4443.177
	7	4350.848	4428.774
LD36571594.las	1	4409.814	4575.158
	2	4414.594	4445.785
	7	4387.068	4430.897
LD36571597.las	1	4408.436	4569.082
	2	4415.418	4440.086
	7	4241.291	4427.202
	17	4430.51	4432.199
LD36571600.las	1	4404.758	4555.545
	2	4408.597	4442.78
	7	4380.526	4429.742
LD36571603.las	1	4396.231	4452.954
	2	4402.681	4431.346
	7	4360.966	4415.5
	18	4666.506	4666.506
LD36571606.las	1	4410.103	4495.414
	2	4419.02	4439.696
	7	4387.225	4425.172
LD36571609.las	1	4407.977	4461.894
	2	4412.796	4433.58
	7	4389.768	4422.983
LD36571612.las			

DPH-1.4 Report on Elevation by Class for Tiled Data - continued

File	Class	Z Min	Z Max
	1	4406.287	4484.263
	2	4413.223	4441.422
	7	4386.743	4421.884
LD36571615.las	1	4417.038	4458.738
	2	4425.582	4436.363
	7	4398.869	4423.026
LD36601339.las	1	4521.011	4535.234
	2	4520.477	4532.54
	7	4505.975	4505.975
LD36601342.las	1	4510.473	4556.195
	2	4515.23	4544.121
	7	4311.438	4526.444
LD36601345.las	1	4512.767	4595.739
	2	4515.194	4545.381
	7	4151.908	4527.826
LD36601348.las	1	4499.535	4559.056
	2	4507.192	4543.751
	7	4491.054	4519.899
LD36601351.las	1	4480.434	4532.068
	2	4486.103	4520.591
	7	4465.733	4500.208
LD36601354.las	1	4470.673	4513.98
	2	4469.578	4516.149
	7	4469.88	4490.116
LD36601357.las	1	4460.887	4504.105
	2	4458.554	4504.604
	7	4448.338	4473.315
LD36601360.las	1	4447.248	4494.177
	2	4445.601	4484.263
	7	4443.023	4460.936
LD36601363.las	1	4436.917	4483.416
	2	4440.227	4477.33
	7	4415.329	4446.323
LD36601366.las	1	4426.796	4497.967
	2	4425.336	4474.633
	7	4430.516	4452.143
LD36601369.las			

DPH-1.4 Report on Elevation by Class for Tiled Data - continued

File	Class	Z Min	Z Max
	1	4422.882	4474.246
	2	4420.526	4469.814
	7	4428.99	4453.459
LD36601372.las	1	4394.496	4473.068
	2	4392.813	4473.311
	7	4395.647	4457.383
LD36601375.las	1	4392.147	4467.252
	2	4391.3	4453.951
	7	4419.453	4436.464
LD36601378.las	1	4418.216	4477.484
	2	4417.163	4460.168
	7	4408.63	4443.708
LD36601381.las	1	4409.437	4459.479
	2	4413.446	4460.007
	7	4407.029	4435.736
LD36601384.las	1	4386.323	4444.046
	2	4384.965	4429.634
	7	4367.983	4411.002
LD36601387.las	1	4380.729	4437.284
	2	4380.231	4417.14
	7	4364.463	4394.22
LD36601390.las	1	4354.598	4434.302
	2	4352.334	4413.088
	7	4352.829	4398.056
LD36601393.las	1	4358.649	4453.767
	2	4357.547	4438.134
	7	4356.897	4412.117
LD36601396.las	1	4362.997	4453.997
	2	4363.718	4447.396
	7	4349.194	4433.803
LD36601399.las	1	4347.924	4477.219
	2	4345.401	4471.517
	7	4321.163	4450.053
LD36601402.las	1	4389.926	4494.532
	2	4387.534	4472.275
	7	4384.132	4456.133
LD36601405.las			

DPH-1.4 Report on Elevation by Class for Tiled Data - continued

File	Class	Z Min	Z Max
	1	4351.628	4491.254
	2	4358.065	4481.303
	7	4153.929	4429.489
LD36601408.las	1	4377.619	4522.796
	2	4375.684	4505.224
	7	4363.305	4479.318
LD36601411.las	1	4360.365	4526.106
	2	4365.487	4511.805
	7	4251.635	4480.644
LD36601414.las	1	4403.42	4562.953
	2	4399.427	4548.118
	7	4295.464	4530.263
	18	4683.606	4725.371
LD36601417.las	1	4455.296	4584.335
	2	4456.914	4584.24
	7	4245.74	4555.414
LD36601420.las	1	4422.012	4679.787
	2	4422.196	4567.032
	7	4297.406	4546.713
LD36601423.las	1	4417.17	4577.333
	2	4416.576	4572.196
	7	3908.644	4549.062
	18	4706.04	4778.612
LD36601426.las	1	4394.988	4562.53
	2	4401.799	4545.145
	7	4269.939	4509.614
LD36601429.las	1	4376.842	4569.712
	2	4377.77	4496.576
	7	4281.048	4457.524
	18	4662.943	4744.128
LD36601432.las	1	4368.072	4489.053
	2	4366.786	4460.785
	7	4228.591	4425.3
LD36601435.las	1	4323.335	4548.495
	2	4329.794	4405.172
	7	3846.124	4380.785
LD36601438.las	1	4316.937	4548.328

DPH-1.4 Report on Elevation by Class for Tiled Data - continued

File	Class	Z Min	Z Max
	2	4322.856	4404.755
	7	3895.107	4372.826
LD36601441.las	1	4336.858	4565.867
	2	4336.081	4503.944
	7	3909.251	4445.267
LD36601444.las	1	4384.876	4561.818
	2	4382.905	4495.834
	7	3898.499	4466.868
LD36601447.las	1	4320.979	4559.341
	2	4318.902	4429.302
	7	3868.28	4375.162
LD36601450.las	1	4268.518	4541.963
	2	4267.843	4342.57
	7	3872.263	4321.14
	18	4557.018	4588.36
LD36601453.las	1	4242.095	4478.807
	2	4241.406	4301.711
	7	3851.101	4271.146
	18	4487.491	4536.969
LD36601456.las	1	4213.581	4472.373
	2	4212.528	4285.362
	7	3826.032	4258.965
	18	4460.982	4539.991
LD36601459.las	1	4200.7	4419.279
	2	4198.62	4251.514
	7	3915.596	4226.517
	18	4521.192	4581.293
LD36601462.las	1	4197.259	4456.444
	2	4196.048	4248.318
	7	3887.204	4229.139
	18	4457.422	4489.125
LD36601465.las	1	4178.535	4447.727
	2	4179.874	4247.554
	7	3885.232	4224.526
	18	4456.33	4546.415
LD36601468.las	1	4159.762	4434.335
	2	4159.667	4222.656
	7	3650.459	4191.432

DPH-1.4 Report on Elevation by Class for Tiled Data - continued

File	Class	Z Min	Z Max
	18	4444.013	4526.116
LD36601471.las	1	4137.059	4398.374
	2	4136.96	4188.325
	7	3839.746	4170.293
	18	4383.925	4401.845
LD36601474.las	1	4118.837	4387.491
	2	4118.817	4179.618
	7	3805.025	4167.167
	18	4389.991	4403.423
LD36601477.las	1	4098.397	4354.863
	2	4097.859	4154.657
	7	3768.323	4138.072
	18	4358.095	4460.421
LD36601480.las	1	4080.835	4359.762
	2	4080.773	4153.473
	7	3717.909	4142.206
	18	4321.353	4388.725
LD36601483.las	1	4058.827	4350.231
	2	4058.807	4134.421
	7	3419.429	4116.642
	18	4300.562	4437.396
LD36601486.las	1	4021.705	4316.491
	2	4016.226	4124.224
	7	3682.266	4096.747
	18	4271.776	4391.064
LD36601489.las	1	3961.731	4285.825
	2	3964.326	4086.786
	7	3378.34	4070.848
	18	4207.232	4338.479
LD36601492.las	1	3930.356	4224.047
	2	3926.639	4045.507
	7	3566.722	3986.249
	18	4206.055	4295.293
LD36601495.las	1	3908.125	3973.962
	2	3902.988	3989.894
	7	3606.236	3919.372
LD36601498.las	1	3885.783	3982.987
	2	3884.779	3959.431

DPH-1.4 Report on Elevation by Class for Tiled Data - continued

File	Class	Z Min	Z Max
	7	3595.984	3906.803
LD36601501.las	1	3880.35	3972.131
	2	3882.702	3916.085
	7	3506.391	3888.726
LD36601504.las	1	3870.799	3938.87
	2	3869.707	3898.831
	7	3542.686	3878.851
LD36601507.las	1	3858.07	3956.921
	2	3863.565	3898.723
	7	3550.4	3875.734
LD36601510.las	1	3853.204	4093.05
	2	3861.187	3873.073
	7	3524.678	3853.513
	18	4092.869	4200.362
LD36601513.las	1	3846.971	4059.716
	2	3853.155	3867.738
	7	3439.481	3850.334
	18	4174.076	4193.761
LD36601516.las	1	3838.91	4083.273
	2	3846.826	3868.171
	7	3522.398	3847.269
	9	3846.698	3853.956
	18	4087.174	4190.818
	20	3846.685	3854.667
LD36601519.las	1	3846.918	4080.566
	2	3853.07	3883.726
	7	3417.306	3852.082
	17	3861.961	3862.519
LD36601522.las	1	3843.539	4086.475
	2	3851.141	3925.937
	7	3391.335	3902.413
	17	3858.998	3880.671
	18	4086.235	4128.401
LD36601525.las	1	3857.233	4105.376
	2	3863.916	3912.866
	7	3428.809	3893.919
	18	4107.803	4206.012
LD36601528.las	1	3860.747	4128.712

DPH-1.4 Report on Elevation by Class for Tiled Data - continued

File	Class	Z Min	Z Max
	2	3863.719	3926.18
	7	3547.801	3903.532
	18	4116.504	4185.277
LD36601531.las	1	3876.931	4161.209
	2	3875.911	3953.529
	7	3452.677	3936.967
	18	4167.049	4287.823
LD36601534.las	1	3924.822	4176.212
	2	3920.701	3980.287
	7	3484.796	3949.986
	18	4194.811	4283.495
LD36601537.las	1	3922.856	4178.108
	2	3926.675	3998.06
	7	3491.332	3952.371
	18	4198.929	4301.747
LD36601540.las	1	3933.335	4187.37
	2	3940.615	3996.068
	7	3446.233	3961.016
	9	3942.233	3947.873
	18	4183.43	4318.613
	20	3942.23	3945.865
LD36601543.las	1	3907.735	4108.04
	2	3910.563	3982.2
	7	3572.778	3943.942
LD36601546.las	1	3914.011	4183.391
	2	3918.296	3968.279
	7	3541.669	3953.099
	18	4193.427	4304.64
LD36601549.las	1	3948.522	4166.986
	2	3954.818	4004.136
	7	3486.496	3993.499
	18	4249.001	4330.392
LD36601552.las	1	3942.197	4221.018
	2	3951.416	4016.344
	7	3616.692	3990.963
	18	4191.432	4335.894
LD36601555.las	1	3935.415	4163.01
	2	3944.72	4001.685
	7	3485.833	3954.543

DPH-1.4 Report on Elevation by Class for Tiled Data - continued

File	Class	Z Min	Z Max
	18	4212.275	4312.767
LD36601558.las	1	3936.009	4184.726
	2	3944.707	3995.172
	7	3454.206	3957.049
	18	4189.417	4313.171
LD36601561.las	1	3959.402	4177.705
	2	3963.332	4015.96
	7	3433.363	3999.549
	18	4206.73	4358.827
LD36601564.las	1	3983.585	4337.514
	2	3983.25	4149.293
	7	3646.292	4116.891
	17	4006.511	4008.601
	18	4229.526	4372.13
LD36601567.las	1	4013.834	4306.773
	2	4013.053	4132.282
	7	3434.645	4105.569
	18	4288.768	4417.127
LD36601570.las	1	4061.875	4324.01
	2	4057.561	4127.557
	7	3483.057	4107.951
	18	4307.245	4442.58
LD36601573.las	1	4089.037	4378.945
	2	4089.214	4173.223
	7	3493.963	4146.166
	18	4340.447	4446.379
LD36601576.las	1	4092.584	4384.141
	2	4092.528	4182.59
	7	3571.522	4152.16
	18	4348.712	4487.986
LD36601579.las	1	4135.441	4400.48
	2	4135.372	4210.543
	7	3738.943	4191.993
	18	4387.084	4500.506
LD36601582.las	1	4189.388	4494.952
	2	4187.941	4271.241
	7	3676.348	4256.77
	18	4451.238	4549.85
LD36601585.las			

DPH-1.4 Report on Elevation by Class for Tiled Data - continued

File	Class	Z Min	Z Max
	1	4238.869	4592.465
	2	4235.503	4419.023
	7	3779.405	4402.311
	18	4492.015	4585.923
LD36601588.las	1	4329.755	4658.304
	2	4330.047	4439.771
	7	3813.014	4427.855
	18	4625.398	4756.339
LD36601591.las	1	4395.09	4643.957
	2	4401.986	4422.471
	7	3859.927	4408.095
	18	4648.609	4755.492
LD36601594.las	1	4394.519	4636.907
	2	4402.052	4425.674
	7	3873.536	4412.603
	18	4645.84	4739.187
LD36601597.las	1	4402.987	4638.908
	2	4410.805	4431.74
	7	3841.784	4418.922
	18	4643.626	4763.911
LD36601600.las	1	4410.139	4659.827
	2	4416.783	4439.072
	7	3831.387	4423.833
	18	4658.085	4766.854
LD36601603.las	1	4391.274	4630.394
	2	4400.346	4433.023
	7	3849.605	4420.424
	18	4639.338	4747.763
LD36601606.las	1	4392.928	4628.81
	2	4401.632	4427.481
	7	3757.348	4415.395
	18	4668.403	4724.564
LD36601609.las	1	4397.285	4648.915
	2	4403.994	4427.767
	7	3858.447	4413.489
	18	4650.719	4754.521
LD36601612.las	1	4397.987	4645.775
	2	4402.311	4428.692
	7	3854.454	4415.651

DPH-1.4 Report on Elevation by Class for Tiled Data - continued

File	Class	Z Min	Z Max
	17	4413.84	4415.775
	18	4651.457	4756.464
LD36601615.las	1	4408.915	4654.528
	2	4416.822	4428.167
	7	3839.53	4414.663
	18	4653.921	4758.806
LD36631339.las	1	4517.317	4571.103
	2	4517.36	4538.964
	7	4513.98	4517.96
LD36631342.las	1	4508.692	4579.184
	2	4511.421	4535.46
	7	4397.675	4517.465
LD36631345.las	1	4504.033	4591.618
	2	4504.085	4548.373
	7	4491.973	4512.258
LD36631348.las	1	4501.628	4550.929
	2	4501.677	4535.591
	7	4249.827	4505.732
LD36631351.las	1	4490.313	4631.726
	2	4490.011	4520.011
	7	4277.16	4500.857
LD36631354.las	1	4468.584	4556.868
	2	4468.095	4520.385
	7	4460.854	4491.566
LD36631357.las	1	4444.355	4584.328
	2	4444.42	4499.663
	7	4246.143	4464.063
LD36631360.las	1	4436.907	4571.234
	2	4436.802	4469.079
	7	4423.101	4442.619
	18	4714.58	4714.58
LD36631363.las	1	4437.465	4684.049
	2	4436.802	4468.551
	7	4213.814	4440.457
	18	4696.06	4709.521
LD36631366.las	1	4435.998	4503.698
	2	4434.463	4465.244

DPH-1.4 Report on Elevation by Class for Tiled Data - continued

File	Class	Z Min	Z Max
	7	4138.666	4453.685
LD36631369.las	1	4429.053	4600.939
	2	4429.141	4465.257
	7	4259.394	4437.065
LD36631372.las	1	4430.775	4484.804
	2	4432.967	4465.263
	7	4251.301	4445.614
	18	4695.027	4778.235
LD36631375.las	1	4410.992	4585.923
	2	4408.912	4446.53
	7	4238.056	4429.138
LD36631378.las	1	4389.722	4620.962
	2	4393.121	4441.116
	7	4125.021	4414.699
LD36631381.las	1	4357.977	4599.318
	2	4366.277	4425.487
	7	4242.787	4408.108
LD36631384.las	1	4347.737	4563.633
	2	4356.051	4413.4
	7	4058.768	4399.978
LD36631387.las	1	4359.092	4616.041
	2	4358.331	4395.743
	7	4045.937	4377.34
	18	4638.488	4678.885
LD36631390.las	1	4380.828	4595.145
	2	4380.519	4417.143
	7	4282.518	4402.737
LD36631393.las	1	4399.358	4564.725
	2	4403.206	4452.042
	7	3904.553	4430.913
	18	4681.815	4737.487
LD36631396.las	1	4382.104	4620.814
	2	4384.519	4499.017
	7	3937.65	4486.628
	18	4656.838	4728.744
LD36631399.las	1	4405.326	4628.301
	2	4405.28	4493.232

DPH-1.4 Report on Elevation by Class for Tiled Data - continued

File	Class	Z Min	Z Max
	7	4300.762	4468.649
	18	4703.134	4703.134
LD36631402.las	1	4397.373	4609
	2	4397.357	4536.254
	7	3953.526	4510.887
LD36631405.las	1	4384.079	4643.941
	2	4384.082	4521.858
	7	4094.152	4495.509
	18	4644.663	4690.338
LD36631408.las	1	4414.269	4720.056
	2	4414.086	4566.306
	7	4155.782	4520.919
	18	4723.429	4796.372
LD36631411.las	1	4398.915	4715.906
	2	4399.089	4598.623
	7	4288.942	4521.228
	18	4738.537	4788.196
LD36631414.las	1	4428.059	4727.704
	2	4428.121	4597.458
	7	4264.24	4537.816
	18	4734.242	4764.613
LD36631417.las	1	4470.805	4728.143
	2	4470.795	4624.889
	7	4252.072	4558.091
	18	4746.585	4773.731
LD36631420.las	1	4478.754	4650.68
	2	4478.803	4658.475
	7	4266.514	4580.995
LD36631423.las	1	4481.149	4778.035
	2	4481.143	4643.941
	7	4252.843	4549.856
	18	4787.025	4791.716
LD36631426.las	1	4444.716	4604.341
	2	4444.259	4609.249
	7	4186.137	4528.285
	18	4812.612	4812.612
LD36631429.las	1	4411.051	4564.046
	2	4410.742	4540.296

DPH-1.4 Report on Elevation by Class for Tiled Data - continued

File	Class	Z Min	Z Max
	7	4217.731	4482.806
LD36631432.las	1	4393.416	4634.331
	2	4393.325	4506.133
	7	3898.47	4436.983
	18	4666.067	4717.277
LD36631435.las	1	4369.325	4656.595
	2	4370.142	4475.838
	7	4293.469	4425.71
LD36631438.las	1	4367.34	4567.304
	2	4367.294	4544.44
	7	4349.397	4466.671
	18	4686.71	4686.71
LD36631441.las	1	4401.208	4588.941
	2	4400.943	4548.557
	7	3887.509	4510.5
	18	4691.831	4758.406
LD36631444.las	1	4393.046	4715
	2	4392.996	4528.423
	7	3866.862	4485.447
	18	4698.308	4777.267
LD36631447.las	1	4329.358	4580.44
	2	4329.224	4480.798
	7	3865.773	4440.68
LD36631450.las	1	4288.83	4536.471
	2	4288.866	4377.065
	7	3808.096	4347.363
	18	4530.998	4556.723
LD36631453.las	1	4258.354	4512.691
	2	4257.974	4338.305
	7	3896.79	4310.716
	18	4516.868	4575.299
LD36631456.las	1	4231.324	4499.958
	2	4231.599	4287.012
	7	3851.039	4271.76
	18	4482.665	4543.856
LD36631459.las	1	4216.265	4420.214
	2	4219.221	4272.081
	7	3841.232	4254.266

DPH-1.4 Report on Elevation by Class for Tiled Data - continued

File	Class	Z Min	Z Max
	18	4472.635	4539.892
LD36631462.las	1	4208.351	4371.983
	2	4210.415	4275.024
	7	3776.108	4253.761
	18	4497.379	4534.076
LD36631465.las	1	4184.88	4358.072
	2	4184.867	4243.659
	7	3841.78	4218.847
LD36631468.las	1	4164.116	4305.979
	2	4167.413	4218.315
	7	3857.118	4189.821
LD36631471.las	1	4143.617	4316.776
	2	4142.469	4215.894
	7	3856.134	4191.041
LD36631474.las	1	4130.815	4197.173
	2	4129.45	4196.56
	7	3857.653	4177.774
LD36631477.las	1	4123.417	4225.467
	2	4121.261	4196.297
	7	3863.516	4176.573
LD36631480.las	1	3862.646	4353.846
	2	4088.863	4163.788
	7	3811.666	4148.715
	18	4407.498	4470.457
LD36631483.las	1	3835.931	4376.012
	2	4093.424	4161.468
	7	3646.141	4146.845
	18	4353.118	4415.372
LD36631486.las	1	3827.243	4366.622
	2	4056.468	4164.119
	7	3419.724	4144.68
	18	4308.203	4417.872
LD36631489.las	1	4016.127	4335.3
	2	4015.93	4120.405
	7	3428.297	4097.774
	18	4286.487	4400.989
LD36631492.las	1	3996.331	4316.494

DPH-1.4 Report on Elevation by Class for Tiled Data - continued

File	Class	Z Min	Z Max
	2	3989.864	4098.492
	7	3450.731	4053.411
	18	4248.791	4392.229
LD36631495.las	1	3949.575	4277.626
	2	3948.214	4053.811
	7	3622.732	4039.08
	18	4230.329	4348.495
LD36631498.las	1	3896.921	4186.629
	2	3899.316	4003.558
	7	3406.548	3969.703
	18	4186.625	4320.907
LD36631501.las	1	3879.457	4086.373
	2	3881.41	3940.471
	7	3550.859	3909.969
	18	4143.266	4254.424
LD36631504.las	1	3872.548	4113.742
	2	3877.574	3948.437
	7	3542.572	3905.11
	18	4131.347	4238.535
LD36631507.las	1	3855.986	4109.834
	2	3863.65	3892.676
	7	3534.127	3875.104
	18	4105.563	4143.922
LD36631510.las	1	3848.798	4095.966
	2	3855.812	3886.354
	7	3440.239	3867.564
	18	4096.783	4190.044
LD36631513.las	1	3845.143	4087.505
	2	3851.347	3865.091
	7	3403.477	3851.81
	18	4086.809	4157.042
LD36631516.las	1	3837.407	4080.976
	2	3842.945	3859.599
	7	3395.777	3845.087
	9	3842.509	3849.855
	18	4078.998	4154.375
	20	3842.902	3850.895
LD36631519.las	1	3842.673	4084.867
	2	3846.288	3861.662

DPH-1.4 Report on Elevation by Class for Tiled Data - continued

File	Class	Z Min	Z Max
	7	3437.408	3847.22
	18	4086.741	4200.175
LD36631522.las	1	3840.809	4081.724
	2	3844.923	3881.321
	7	3401.798	3868.394
	18	4087.325	4189.975
LD36631525.las	1	3842.082	4113.519
	2	3841.013	3921.633
	7	3370.859	3882.197
	17	3862.223	3864.369
	18	4086.068	4232.954
LD36631528.las	1	3863.116	4124.559
	2	3862.745	3973.384
	7	3424.688	3924.205
	18	4131.734	4246.632
LD36631531.las	1	3895.097	4174.037
	2	3894.369	3968.781
	7	3447.142	3940.153
	18	4166.921	4255.93
LD36631534.las	1	3882.033	4152.265
	2	3879.179	3956.951
	7	3563.051	3942.518
	18	4163.377	4237.268
LD36631537.las	1	3887.013	4170.513
	2	3886.606	3954.9
	7	3566.187	3941.826
	9	3942.361	3944.037
	18	4173.003	4283.138
	20	3942.489	3944.49
LD36631540.las	1	3896.951	4137.944
	2	3895.215	3968.22
	7	3583.956	3954.986
	9	3941.921	3947.833
	18	4195.044	4298.843
	20	3941.849	3945.287
LD36631543.las	1	3897.427	4134.946
	2	3896.41	3963.539
	7	3583.477	3941.026
	18	4143.414	4166.717
LD36631546.las			

DPH-1.4 Report on Elevation by Class for Tiled Data - continued

File	Class	Z Min	Z Max
	1	3918.165	4195.628
	2	3923.542	3985.684
	7	3598.395	3970.681
	18	4175.982	4327.787
LD36631549.las	1	3928.286	4214.191
	2	3927.463	4004.257
	7	3457.582	3990.583
	18	4217.219	4345.657
LD36631552.las	1	3914.746	4128.768
	2	3919.658	3986.377
	7	3595.954	3958.463
	18	4228.781	4275.684
LD36631555.las	1	3923.309	4176.229
	2	3924.523	3956.311
	7	3592.467	3944.575
	9	3931.354	3945.553
	18	4184.877	4301.327
	20	3931.357	3946.029
LD36631558.las	1	3924.851	4168.282
	2	3931.419	3977.41
	7	3435.187	3943.67
	9	3931.272	3932.194
	18	4178.118	4287.764
	20	3931.308	3932.043
LD36631561.las	1	3953.152	4092.656
	2	3951.363	4034.88
	7	3612.434	3974.943
	18	4217.957	4338.725
LD36631564.las	1	3976.019	4323.226
	2	3978.857	4149.273
	7	3719.353	4052.997
	18	4276.235	4381.245
LD36631567.las	1	4020.058	4357.419
	2	4015.638	4153.174
	7	3761.426	4103.443
	18	4300.802	4392.193
LD36631570.las	1	4042.223	4352.124
	2	4041.652	4125.95
	7	3779.609	4112.721
	18	4314.102	4390.27

DPH-1.4 Report on Elevation by Class for Tiled Data - continued

File	Class	Z Min	Z Max
LD36631573.las	1	4074.283	4348.128
	2	4070.254	4147.584
	7	3728.237	4090.215
	18	4327.819	4472.612
LD36631576.las	1	4110.061	4351.766
	2	4100.153	4182.295
	7	3795.852	4147.958
LD36631579.las	1	4148.725	4297.039
	2	4153.82	4303.013
	7	3824.205	4246.209
LD36631582.las	1	4211.599	4362.498
	2	4209.929	4362.002
	7	3840.908	4338.144
LD36631585.las	1	4265.497	4431.458
	2	4264.211	4421.668
	7	4254.745	4408.833
LD36631588.las	1	4359.033	4584.003
	2	4359.896	4431.231
	7	4180.602	4417.491
LD36631591.las	1	4391.622	4460.933
	2	4398.387	4416.412
	7	4241.688	4402.12
LD36631594.las	1	4390.703	4453.633
	2	4399.62	4412.757
	7	4372.921	4400.244
LD36631597.las	1	4395.946	4462.019
	2	4402.842	4424.095
	7	4373.777	4411.199
LD36631600.las	1	4404.43	4625.499
	2	4411.225	4435.234
	7	4381.445	4421.428
LD36631603.las	1	4396.422	4506.759
	2	4404.876	4437.655
	7	4373.282	4423.905
LD36631606.las	1	4392.58	4469.952
	2	4400.49	4426.7
	7	4220.704	4409.342

DPH-1.4 Report on Elevation by Class for Tiled Data - continued

File	Class	Z Min	Z Max
LD36631609.las	1	4387.203	4632.353
	2	4395.244	4414.804
	7	4359.811	4402.081
	18	4634.499	4696.5
LD36631612.las	1	4388.351	4474.151
	2	4392.157	4421.395
	7	4364.332	4408.561
LD36631615.las	1	4395.93	4462.035
	2	4402.619	4426.766
	7	4374.148	4410.395
LD36661339.las	1	4501.605	4518.547
	2	4500.477	4518.501
	7	4491.162	4491.162
LD36661342.las	1	4497.918	4546.326
	2	4500.404	4525.565
	7	4277.36	4511.218
LD36661345.las	1	4494.361	4589.994
	2	4501.638	4539.023
	7	4305.913	4512.599
LD36661348.las	1	4491.513	4611.602
	2	4495.67	4527.99
	7	3958.247	4495.618
LD36661351.las	1	4479.853	4584.066
	2	4480.25	4513.167
	7	4461.756	4498.78
	18	4764.994	4795.545
LD36661354.las	1	4476.018	4546.713
	2	4475.378	4509.899
	7	4173.791	4483.885
LD36661357.las	1	4447.58	4544.01
	2	4440.821	4499.61
	7	3878.211	4475.067
LD36661360.las	1	4419.67	4470.647
	2	4425.214	4456.195
	7	4398.695	4434.456
LD36661363.las	1	4416.878	4454.62
	2	4417.744	4444.414

DPH-1.4 Report on Elevation by Class for Tiled Data - continued

File	Class	Z Min	Z Max
	7	4394.007	4425.29
LD36661366.las	1	4405.838	4474.817
	2	4410.772	4445.3
	7	4400.608	4426.625
LD36661369.las	1	4407.199	4454.453
	2	4410.936	4440.47
	7	4397.921	4422.261
LD36661372.las	1	4400.605	4462.481
	2	4408.617	4441.569
	7	4395.943	4423.859
LD36661375.las	1	4386.271	4444.095
	2	4389.128	4434.076
	7	4376.208	4415.982
LD36661378.las	1	4371.691	4437.534
	2	4377.452	4409.286
	7	4359.762	4390.615
LD36661381.las	1	4355.707	4402.176
	2	4361.225	4393.807
	7	4334.735	4371.202
LD36661384.las	1	4345.152	4395.247
	2	4349.063	4366.379
	7	4326.343	4349.968
LD36661387.las	1	4342.376	4407.544
	2	4348.961	4390.923
	7	4319.959	4362.409
LD36661390.las	1	4354.909	4429.532
	2	4357.393	4440.765
	7	4338.403	4409.374
LD36661393.las	1	4393.751	4487.229
	2	4395.411	4472.245
	7	4374.191	4454.004
LD36661396.las	1	4422.061	4487.822
	2	4427.849	4490.329
	7	4406.825	4464.768
LD36661399.las	1	4462.918	4508.469
	2	4460.664	4504.053

DPH-1.4 Report on Elevation by Class for Tiled Data - continued

File	Class	Z Min	Z Max
	7	4432.16	4485.316
LD36661402.las	1	4474.499	4551.566
	2	4481.179	4552.806
	7	4455.421	4531.238
LD36661405.las	1	4448.131	4582.908
	2	4443.735	4574.046
	7	4467.714	4551.513
LD36661408.las	1	4427.59	4613.383
	2	4423.183	4592.022
	7	4403.049	4577.707
LD36661411.las	1	4447.888	4590.739
	2	4448.095	4595.473
	7	4445.388	4575.079
LD36661414.las	1	4501.835	4605.243
	2	4498.469	4631.024
	7	4503.528	4596.822
LD36661417.las	1	4537.835	4656.746
	2	4535.46	4656.897
	7	4584.315	4637.835
LD36661420.las	1	4586.018	4680.722
	2	4585.535	4672.904
	7	4300.329	4649.246
LD36661423.las	1	4545.047	4867.999
	2	4533.219	4673.301
	7	4453.459	4636.316
LD36661426.las	1	4496.339	4664.725
	2	4497.937	4668.002
	7	4281.917	4592.963
LD36661429.las	1	4476.146	4729.541
	2	4473.843	4643.547
	7	4241.173	4591.635
LD36661432.las	1	4480.083	4764.82
	2	4473.078	4608.459
	7	4303.098	4586.651
LD36661435.las	1	4428.042	4728.718
	2	4424.233	4597.924

DPH-1.4 Report on Elevation by Class for Tiled Data - continued

File	Class	Z Min	Z Max
	7	3895.632	4539.66
LD36661438.las	1	4428.676	4610.427
	2	4432.98	4585.129
	7	4274.152	4563.459
LD36661441.las	1	4454.289	4599.751
	2	4458.544	4582.793
	7	4226.543	4570.732
LD36661444.las	1	4409.821	4693.481
	2	4405.87	4529.591
	7	4232.058	4503.433
	18	4696.867	4743.314
LD36661447.las	1	4358.876	4652.911
	2	4357.639	4465.089
	7	4258.509	4446.49
	18	4661.654	4730.424
LD36661450.las	1	4309.982	4548.459
	2	4308.695	4383.233
	7	3891.387	4358.62
LD36661453.las	1	4265.966	4532.701
	2	4268.226	4336.655
	7	3864.07	4314.076
	18	4534.938	4559.148
LD36661456.las	1	4259.132	4516.202
	2	4257.646	4307.206
	7	3863.45	4282.357
	18	4519.158	4555.362
LD36661459.las	1	4247.541	4507.13
	2	4250.425	4293.62
	7	3850.76	4279.234
	18	4508.931	4536.562
LD36661462.las	1	4207.085	4400.493
	2	4206.471	4269.978
	7	3986.432	4249.457
LD36661465.las	1	4193.519	4437.389
	2	4193.253	4241.881
	7	3895.557	4207.902
	18	4439.903	4541.389
LD36661468.las			

DPH-1.4 Report on Elevation by Class for Tiled Data - continued

File	Class	Z Min	Z Max
	1	4188.443	4410.578
	2	4187.052	4226.291
	7	3857.059	4196.704
LD36661471.las	1	4174.792	4442.583
	2	4174.952	4221.251
	7	3706.354	4195.677
	18	4428.01	4508.843
LD36661474.las	1	4176.478	4349.21
	2	4176.557	4229.03
	7	3840.33	4207.803
LD36661477.las	1	4154.375	4436.622
	2	4151.048	4228.594
	7	3854.29	4213.45
	18	4410.49	4504.774
LD36661480.las	1	4150.264	4440.798
	2	4148.647	4233.814
	7	3691.604	4214.345
	18	4447.278	4553.698
LD36661483.las	1	4102.37	4394.821
	2	4106.386	4203.751
	7	3371.827	4173.046
	18	4348.905	4507.386
LD36661486.las	1	4057.354	4330.759
	2	4063.017	4145.664
	7	3785.95	4104.811
	18	4322.485	4363.948
LD36661489.las	1	4050.304	4347.36
	2	4056.934	4138.689
	7	3553.51	4121.337
	18	4297.419	4398.062
LD36661492.las	1	4014.5	4336.674
	2	4009.375	4121.061
	7	3384.186	4103.473
	18	4264.332	4419.338
LD36661495.las	1	3984.011	4252.915
	2	3979.185	4065.566
	7	3406.26	4025.911
	18	4241.875	4324.778
LD36661498.las			

DPH-1.4 Report on Elevation by Class for Tiled Data - continued

File	Class	Z Min	Z Max
	1	3941.885	4065.008
	2	3939.972	4065.454
	7	3683.572	3777.784
LD36661501.las	1	3910.133	4009.191
	2	3907.804	4009.168
LD36661504.las	1	3892.617	3971.783
	2	3889.254	3971.774
	7	3641.223	3895.53
LD36661507.las	1	3873.647	3923.864
	2	3870.491	3918.722
	7	3868.45	3879.927
LD36661510.las	1	3857.364	3926.757
	2	3856.183	3894.28
	7	3666.613	3876.062
LD36661513.las	1	3844.687	3934.822
	2	3849.103	3888.749
	7	3672.017	3861.19
LD36661516.las	1	3831.216	3917.039
	2	3838.815	3860.593
	7	3476.312	3844.94
	9	3838.483	3846.574
	20	3838.673	3847.486
LD36661519.las	1	3829.72	3911.065
	2	3838.965	3854.093
	7	3467.155	3835.773
	9	3838.44	3843.916
	20	3838.746	3845.058
LD36661522.las	1	3835.235	3887.354
	2	3841.869	3854.061
	7	3636.443	3835.475
LD36661525.las	1	3835.514	3954.073
	2	3836.813	3928.772
	7	3531.653	3834.976
	17	3845.501	3847.502
LD36661528.las	1	3840.868	3995.72
	2	3845.406	3974.618
	7	3383.172	3901.006
	17	3859.435	3860.596

DPH-1.4 Report on Elevation by Class for Tiled Data - continued

File	Class	Z Min	Z Max
LD36661531.las	1	3846.692	3971.17
	2	3854.897	3973.079
	7	3530.091	3923.122
LD36661534.las	1	3848.299	4091.219
	2	3855.347	3927.131
	7	3386.601	3906.492
LD36661537.las	1	3861.869	4103.545
	2	3866.478	3941.961
	7	3365.922	3912.722
	9	3875.245	3888.709
	18	4199.063	4281.015
LD36661540.las	1	3881.957	4124.172
	2	3883.732	3962.043
	7	3363.002	3936.82
	18	4209.152	4305.352
LD36661543.las	1	3897.404	4087.144
	2	3896.387	3985.658
	7	3339.298	3960.271
	18	4198.473	4313.879
LD36661546.las	1	3900.284	4168.322
	2	3905.904	3971.993
	7	3570.784	3934.254
	18	4177.259	4301.97
LD36661549.las	1	3886.449	4127.206
	2	3894.369	3939.014
	7	3548.49	3923.949
	18	4136.688	4255.989
LD36661552.las	1	3900.1	4101.111
	2	3905.215	3930.209
	7	3380.895	3912.597
	18	4173.269	4207.944
LD36661555.las	1	3909.858	4101.79
	2	3916.679	3969.592
	7	3543.635	3953.362
	18	4163.63	4317.232
LD36661558.las	1	3926.751	3994.772
	2	3930.13	3980.045
	7	3566.249	3947.233

DPH-1.4 Report on Elevation by Class for Tiled Data - continued

File	Class	Z Min	Z Max
	18	4184.585	4311.707
LD36661561.las	1	3939.795	4189.385
	2	3939.234	3992.354
	7	3353.527	3964.129
	18	4179.23	4310.963
LD36661564.las	1	3959.444	4219.49
	2	3959.592	4096.826
	7	3363.697	4006.472
	17	4000.261	4002.997
	18	4215.812	4324.03
LD36661567.las	1	3994.848	4320.585
	2	3998.558	4120.025
	7	3693.257	4088.932
	18	4254.473	4366.701
LD36661570.las	1	4044.355	4335.798
	2	4040.825	4144.27
	7	3629.34	4105.002
	18	4300.69	4379.821
LD36661573.las	1	4065.248	4365.815
	2	4062.797	4151.291
	7	3691.987	4136.255
	18	4330.116	4429.151
LD36661576.las	1	4103.87	4386.815
	2	4096.695	4184.175
	7	3717.073	4171.461
	18	4438.912	4483.59
LD36661579.las	1	4166.212	4510.683
	2	4155.681	4308.617
	7	3852.414	4280.72
	18	4432.544	4551.726
LD36661582.las	1	4253.249	4544.502
	2	4250.034	4437.229
	7	3852.64	4419.653
	18	4508.702	4549.768
LD36661585.las	1	4309.548	4659.502
	2	4312.636	4438.023
	7	3833.04	4424.732
	18	4640.519	4760.719
LD36661588.las			

DPH-1.4 Report on Elevation by Class for Tiled Data - continued

File	Class	Z Min	Z Max
	1	4380.828	4652.599
	2	4377.248	4428.338
	7	3869.152	4416.271
	18	4646.05	4751.359
LD36661591.las	1	4387.878	4637.507
	2	4396.359	4435.467
	7	3817.246	4419.095
	18	4647.353	4737.678
LD36661594.las	1	4386.796	4627.629
	2	4394.476	4407.701
	7	3827.404	4394.817
	18	4630.138	4731.464
LD36661597.las	1	4387.655	4645.027
	2	4393.226	4416.684
	7	3796.564	4403.679
	18	4638.508	4744.213
LD36661600.las	1	4399.096	4650.361
	2	4405.651	4434.145
	7	3842.227	4420.523
	18	4642.776	4745.601
LD36661603.las	1	4403.685	4650.076
	2	4412.307	4438.013
	7	3852.23	4426.996
	18	4650.69	4759.475
LD36661606.las	1	4388.977	4646.257
	2	4395.5	4426.517
	7	3847.115	4413.492
	18	4631.267	4750.181
LD36661609.las	1	4382.232	4635.02
	2	4390.549	4413.82
	7	3830.32	4399.463
	18	4629.659	4751.424
LD36661612.las	1	4378.823	4626.874
	2	4384.151	4405.464
	7	3823.949	4393.672
	18	4627.064	4738.232
LD36661615.las	1	4381.533	4622.117
	2	4390.703	4416.766
	7	3823.007	4401.94

DPH-1.4 Report on Elevation by Class for Tiled Data - continued

File	Class	Z Min	Z Max
	18	4630.67	4744.918
LD36691339.las	1	4469.988	4503.232
	2	4469.906	4502.76
LD36691342.las	1	4469.023	4719.354
	2	4469.056	4507.917
	7	4247.898	4492.448
	18	4727.474	4783.363
LD36691345.las	1	4479.568	4570.273
	2	4481.504	4509.998
	7	4460.7	4478.298
LD36691348.las	1	4485.149	4696.25
	2	4485.703	4506.474
	7	4460.339	4485.112
LD36691351.las	1	4483.305	4521.441
	2	4483.383	4506.746
	7	4409.164	4480.395
LD36691354.las	1	4471.041	4518.721
	2	4470.772	4500.116
	7	4267.984	4472.809
LD36691357.las	1	4458.872	4516.064
	2	4456.244	4481.9
	7	4245.553	4458.39
LD36691360.las	1	4428.551	4634.171
	2	4428.37	4472.399
	7	4234.44	4455.217
LD36691363.las	1	4415.044	4659.846
	2	4416.297	4445.972
	7	4123.784	4420.798
	18	4665.247	4750.83
LD36691366.las	1	4401.261	4652.815
	2	4405.201	4438.945
	7	4132.361	4415.086
	18	4668.222	4734.623
LD36691369.las	1	4396.097	4563.485
	2	4396.848	4422.859
	7	4119.949	4403.4
LD36691372.las			

DPH-1.4 Report on Elevation by Class for Tiled Data - continued

File	Class	Z Min	Z Max
	1	4387.622	4452.609
	2	4387.517	4412.202
	7	4376.271	4388.745
LD36691375.las	1	4378.43	4533.751
	2	4379.991	4408.758
	7	4210.221	4382.501
LD36691378.las	1	4373.302	4598.879
	2	4373.22	4397.065
	7	4348.036	4374.87
LD36691381.las	1	4356.402	4544.515
	2	4365.093	4411.408
	7	4349.401	4390.103
	18	4639.039	4639.039
LD36691384.las	1	4344.43	4542.435
	2	4349.125	4406.012
	7	4185.313	4375.752
LD36691387.las	1	4341.097	4571.825
	2	4345.457	4363.331
	7	3916.18	4344.598
LD36691390.las	1	4348.033	4578.859
	2	4354.834	4421.149
	7	3923.191	4403.938
LD36691393.las	1	4388.078	4566.779
	2	4388.311	4444.857
	7	4373.416	4427.537
LD36691396.las	1	4418.193	4619.581
	2	4417.875	4471.986
	7	4222.577	4456.891
LD36691399.las	1	4434.63	4689.426
	2	4435.887	4522.54
	7	4204.46	4472.783
	18	4695.742	4754.439
LD36691402.las	1	4467.714	4604.125
	2	4467.931	4560.526
	7	4217.068	4542.153
LD36691405.las	1	4499.971	4736.713
	2	4500.227	4574.774

DPH-1.4 Report on Elevation by Class for Tiled Data - continued

File	Class	Z Min	Z Max
	7	4238.929	4545.995
LD36691408.las	1	4501.057	4636.083
	2	4494.676	4601.739
	7	4222.646	4581.792
LD36691411.las	1	4541.431	4666.976
	2	4524.099	4637.045
	7	4274.214	4615.867
LD36691414.las	1	4538.331	4848.363
	2	4534.292	4639.157
	7	4253.476	4619.705
	18	4853.13	4893.369
LD36691417.las	1	4575.837	4714.817
	2	4575.883	4625.588
	7	4261.543	4613.344
	18	4897.51	4920.23
LD36691420.las	1	4577.074	4754.469
	2	4576.703	4637.848
	7	4420.569	4612.898
LD36691423.las	1	4582.412	4808.498
	2	4576.877	4655.542
	7	4418.229	4635.316
LD36691426.las	1	4558.442	4684.4
	2	4557.219	4658.882
	7	4422.071	4638.406
LD36691429.las	1	4552.314	4746.283
	2	4548.085	4639.029
	7	4247.997	4598.944
	18	4868.324	4892.175
LD36691432.las	1	4543.37	4626.057
	2	4543.37	4604.627
	7	4247.642	4587.996
LD36691435.las	1	4518.803	4702.937
	2	4518.416	4599.148
	7	4242.055	4579.374
LD36691438.las	1	4514.102	4751.68
	2	4518.321	4595.542
	7	4257.259	4572.494

DPH-1.4 Report on Elevation by Class for Tiled Data - continued

File	Class	Z Min	Z Max
LD36691441.las	1	4465.68	4573.183
	2	4465.578	4571.674
	7	3918.985	4541.582
LD36691444.las	1	4413.538	4746.72
	2	4410.657	4540.9
	7	4219.883	4519.473
	18	4751.733	4765.581
LD36691447.las	1	4364.292	4534.633
	2	4365.536	4473.839
	7	3852.072	4448.416
LD36691450.las	1	4325.319	4519.427
	2	4325.398	4415.769
	7	3834.1	4393.436
LD36691453.las	1	4304.588	4543.692
	2	4304.45	4363.643
	7	3817.269	4338.695
LD36691456.las	1	4268.755	4536.5
	2	4273.915	4332.596
	7	3985.314	4309.024
	18	4541.461	4644.495
LD36691459.las	1	4245.372	4498.918
	2	4246.402	4302.068
	7	3887.371	4283.321
	18	4504.374	4538.423
LD36691462.las	1	4221.078	4462.836
	2	4222.695	4263.21
	7	3885.245	4249.047
	18	4459.076	4526.789
LD36691465.las	1	4205.707	4375.073
	2	4207.433	4238.915
	7	3852.407	4219.217
LD36691468.las	1	4188.725	4357.705
	2	4188.761	4251.488
	7	3886.291	4226.642
	18	4506.982	4516.448
LD36691471.las	1	4188.161	4414.384
	2	4188.236	4241.461
	7	3802.85	4223.056

DPH-1.4 Report on Elevation by Class for Tiled Data - continued

File	Class	Z Min	Z Max
LD36691474.las	1	4190.008	4344.233
	2	4195.038	4230.389
	7	3778.523	4209.106
	18	4437.153	4522.665
LD36691477.las	1	4196.317	4439.328
	2	4196.35	4273.44
	7	3834.435	4245.553
	18	4448.981	4513.37
LD36691480.las	1	4177.475	4441.996
	2	4176.501	4278.492
	7	3823.158	4257.413
	18	4451.208	4478.128
LD36691483.las	1	4122.462	4437.376
	2	4122.761	4220.264
	7	3836.347	4204.48
	18	4437.173	4522.274
LD36691486.las	1	4100.796	4425.683
	2	4100.523	4206.389
	7	3718.687	4189.112
	18	4357.96	4505.395
LD36691489.las	1	4070.714	4351.665
	2	4070.244	4162.797
	7	3743.526	4147.833
	18	4322.869	4439.696
LD36691492.las	1	4031.055	4323.367
	2	4031.048	4113.86
	7	3347.598	4096.465
	18	4300.188	4384.168
LD36691495.las	1	4007.84	4325.575
	2	4013.775	4101.878
	7	3385.128	4083.958
	18	4283.541	4364.794
LD36691498.las	1	3996.032	4300.129
	2	3990.733	4082.433
	7	3329.048	4065.461
	18	4254.775	4373.177
LD36691501.las	1	3949.854	4269.332
	2	3950.973	4073.998
	7	3401.374	4030.904

DPH-1.4 Report on Elevation by Class for Tiled Data - continued

File	Class	Z Min	Z Max
	18	4212.288	4328.295
LD36691504.las	1	3887.705	4165.9
	2	3896.134	3996.163
	7	3547.824	3973.339
	18	4170.992	4305.769
LD36691507.las	1	3877.518	4123.25
	2	3883.155	3933.273
	7	3395.216	3919.044
	18	4121.229	4272.954
LD36691510.las	1	3860.812	4120.809
	2	3867.873	3917.922
	7	3370.397	3903.818
	18	4163.873	4237.288
LD36691513.las	1	3850.517	4095.527
	2	3854.917	3902.669
	7	3522.467	3885.898
	18	4136.478	4241.123
LD36691516.las	1	3828.099	4077.528
	2	3835.363	3878.486
	7	3419.517	3863.949
	9	3835.363	3842.138
	18	4071.704	4156.478
	20	3835.304	3843.496
LD36691519.las	1	3825.832	4073.62
	2	3833.919	3848.267
	7	3241.086	3836.272
	9	3833.854	3839.861
	18	4073.027	4207.613
	20	3834.028	3843.762
LD36691522.las	1	3829.943	4071.8
	2	3836.856	3849.143
	7	3302.805	3834.353
	18	4070.973	4113.05
LD36691525.las	1	3825.685	4070.153
	2	3833.267	3849.005
	7	3424.908	3833.657
	18	4073.01	4171.347
LD36691528.las	1	3827.102	4075.596
	2	3828.342	3901.452

DPH-1.4 Report on Elevation by Class for Tiled Data - continued

File	Class	Z Min	Z Max
	7	3433.73	3877.637
	17	3841.646	3842.223
	18	4075.75	4168.03
LD36691531.las	1	3831.587	4107.101
	2	3832.555	3900.534
	7	3462.69	3875.691
	17	3849.218	3858.65
	18	4088.611	4171.639
LD36691534.las	1	3849.064	4133.151
	2	3855.917	3932.873
	7	3417.861	3913.578
	18	4122.4	4257.065
LD36691537.las	1	3889.845	4170.366
	2	3889.412	3953.608
	7	3587.329	3940.501
	18	4151.58	4281.691
LD36691540.las	1	3919.172	4202.308
	2	3918.749	3987.613
	7	3602.995	3975.402
	18	4199.257	4317.344
LD36691543.las	1	3921.304	4131.836
	2	3889.992	3983.854
	7	3444.458	3965.209
	18	4224.677	4319.276
LD36691546.las	1	3877.282	4153.709
	2	3876.282	3960.717
	7	3436.696	3937.945
	18	4210.307	4265.431
LD36691549.las	1	3879.828	4138.965
	2	3885.839	3963.867
	7	3464.865	3921.098
	18	4145.533	4267.337
LD36691552.las	1	3900.786	4125.822
	2	3908.7	3981.291
	7	3582.782	3935.898
	18	4162.091	4278.495
LD36691555.las	1	3901.866	4148.945
	2	3903.178	3988.02
	7	3565.055	3941.232

DPH-1.4 Report on Elevation by Class for Tiled Data - continued

File	Class	Z Min	Z Max
	18	4155.339	4269.877
LD36691558.las	1	3914.011	4186.36
	2	3918.926	4049.46
	7	3450.961	3964.68
	18	4178.61	4316.694
LD36691561.las	1	3950.271	4211.602
	2	3955.691	4067
	7	3395.403	3996.747
	18	4216.366	4356.868
LD36691564.las	1	3966.833	4202.157
	2	3967.295	4067.206
	7	3415.167	4020.842
	9	3998.578	4000.304
	18	4208.571	4381.251
	20	3998.982	4000.074
LD36691567.las	1	4008.247	4258.699
	2	4007.764	4097.728
	7	3442.565	4051.744
	18	4266.691	4397.117
LD36691570.las	1	4038.348	4342.849
	2	4038.447	4134.28
	7	3723.329	4111.448
	18	4296.737	4425.382
LD36691573.las	1	4093.315	4364.634
	2	4097.787	4173.715
	7	3775.357	4156.786
	18	4343.548	4421.563
LD36691576.las	1	4146.048	4393.433
	2	4145.025	4218.509
	7	3723.1	4197.413
	18	4386.622	4490.011
LD36691579.las	1	4174.375	4500.588
	2	4182.944	4283.174
	7	3837.945	4268.65
	18	4434.095	4540.03
LD36691582.las	1	4244.135	4541.989
	2	4244.417	4400.989
	7	3768.762	4367.143
	18	4490.568	4560.043

DPH-1.4 Report on Elevation by Class for Tiled Data - continued

File	Class	Z Min	Z Max
LD36691585.las	1	4333.964	4569.951
	2	4336.284	4440.608
	7	3850.816	4426.763
	18	4669.512	4702.537
LD36691588.las	1	4409.132	4588.478
	2	4411.441	4451.08
	7	3925.556	4433.79
LD36691591.las	1	4386.238	4538.718
	2	4395.214	4445.211
	7	3870.927	4427.252
LD36691594.las	1	4382.38	4443.636
	2	4388.774	4420.864
	7	3821.39	4393.498
LD36691597.las	1	4375.126	4627.428
	2	4381.044	4414.04
	7	3914.605	4402.472
LD36691600.las	1	4378.715	4452.275
	2	4385.362	4418.889
	7	3882.404	4405.3
LD36691603.las	1	4386.783	4548.944
	2	4392.895	4426.428
	7	4364.975	4413.193
LD36691606.las	1	4391.09	4482.914
	2	4395.487	4423.039
	7	4372.698	4409.653
LD36691609.las	1	4373.502	4643.787
	2	4380.795	4421.044
	7	4351.888	4409.309
	18	4645.165	4682.957
LD36691612.las	1	4368.738	4622.474
	2	4372.294	4402.882
	7	4198.492	4386.94
	18	4626.589	4704.656
LD36691615.las	1	4377.337	4422.921
	2	4385.287	4397.12
	7	4353.433	4384.758
	18	4703.773	4707.166
LD36721339.las			

DPH-1.4 Report on Elevation by Class for Tiled Data - continued

File	Class	Z Min	Z Max
	1	4456.179	4496.674
	2	4458.918	4484.171
	7	4438.062	4447.432
LD36721342.las	1	4444.027	4691.874
	2	4443.111	4485.178
	7	4156.99	4458.039
	18	4778.048	4786.608
LD36721345.las	1	4457.432	4600.965
	2	4455.926	4498.059
	7	4290.182	4473.151
LD36721348.las	1	4470.755	4546.756
	2	4470.391	4498.839
	7	4282.623	4470.939
LD36721351.las	1	4458.515	4507.484
	2	4457.137	4492.019
	7	4208.463	4473.731
LD36721354.las	1	4462.025	4508.774
	2	4466.71	4488.354
	7	4454.971	4467.668
LD36721357.las	1	4444.059	4494.945
	2	4451.425	4476.822
	7	4439.712	4456.7
LD36721360.las	1	4427.905	4512.35
	2	4435.703	4468.685
	7	4224.939	4440.395
LD36721363.las	1	4419.404	4609.63
	2	4425.382	4444.279
	7	4342.636	4423.767
LD36721366.las	1	4417.409	4452.042
	2	4420.172	4442.051
	7	4148.168	4423.915
LD36721369.las	1	4407.298	4512.406
	2	4409.844	4444.486
	7	4169.516	4428.062
LD36721372.las	1	4395.332	4500.116
	2	4396.008	4421.408
	7	4370.116	4407.412

DPH-1.4 Report on Elevation by Class for Tiled Data - continued

File	Class	Z Min	Z Max
LD36721375.las	1	4373.548	4426.753
	2	4381.369	4417.412
	7	4223.279	4397.468
LD36721378.las	1	4374.243	4445.09
	2	4379.128	4422.176
	7	3834.471	4397.127
LD36721381.las	1	4380.759	4431.714
	2	4380.06	4426.789
	7	4369.978	4409.388
LD36721384.las	1	4358.666	4442.954
	2	4358.161	4404.027
	7	4270.014	4383.334
LD36721387.las	1	4347.498	4432.527
	2	4353.141	4397.088
	7	4322.16	4365.605
LD36721390.las	1	4356.448	4438.994
	2	4354.617	4434.21
	7	4337.938	4413.735
LD36721393.las	1	4402.777	4451.54
	2	4403.193	4460.897
	7	4398.252	4436.579
LD36721396.las	1	4417.396	4501.776
	2	4415.395	4503.177
	7	4405.172	4472.747
LD36721399.las	1	4445.887	4528.567
	2	4433.098	4523.682
	7	4441.235	4505.112
LD36721402.las	1	4483.068	4540.191
	2	4477.947	4539.581
	7	4494.417	4523.669
LD36721405.las	1	4492.648	4577.333
	2	4498.502	4572.435
	7	4487.652	4557.583
LD36721408.las	1	4481.379	4628.98
	2	4480.824	4602.077
	7	4464.217	4571.516
LD36721411.las			

DPH-1.4 Report on Elevation by Class for Tiled Data - continued

File	Class	Z Min	Z Max
	1	4516.595	4621.165
	2	4515.585	4623.846
	7	4540.221	4585.201
LD36721414.las	1	4557.822	4634.827
	2	4556.457	4629.971
	7	4562.222	4614.177
LD36721417.las	1	4556.336	4632.543
	2	4555.952	4630.545
	7	4578.439	4606.759
LD36721420.las	1	4531.71	4612.865
	2	4530.201	4622.13
	7	4496.428	4586.785
LD36721423.las	1	4552.757	4605.988
	2	4551.146	4610.854
	7	4541.786	4572.799
LD36721426.las	1	4525.194	4593.252
	2	4528.997	4605.959
	7	4520.181	4565.883
LD36721429.las	1	4522.055	4563.82
	2	4523.462	4558.78
	7	4499.702	4540.562
LD36721432.las	1	4535.49	4581.385
	2	4539.728	4581.011
	7	4318.197	4564.217
LD36721435.las	1	4543.836	4601.343
	2	4544.906	4583.245
	7	4250.477	4566.635
LD36721438.las	1	4530.165	4607.95
	2	4531.556	4592.576
	7	4249.385	4568.305
LD36721441.las	1	4475.677	4592.337
	2	4470.204	4586.32
	7	4250.936	4555.05
LD36721444.las	1	4426.497	4567.612
	2	4424.483	4552.799
	7	4209.401	4536.077
LD36721447.las			

DPH-1.4 Report on Elevation by Class for Tiled Data - continued

File	Class	Z Min	Z Max
	1	4393.203	4710.489
	2	4396.737	4506.08
	7	4394.676	4492.343
LD36721450.las	1	4350.378	4578.387
	2	4354.548	4490.608
	7	4142.023	4468.17
LD36721453.las	1	4327.951	4482.17
	2	4327.997	4414.023
	7	4190.425	4397.741
LD36721456.las	1	4282.573	4516.005
	2	4280.142	4352.623
	7	4269.821	4322.081
LD36721459.las	1	4257.104	4520.719
	2	4259.594	4316.314
	7	3866.331	4295.592
	18	4519.289	4528.344
LD36721462.las	1	4233.436	4318.948
	2	4238.217	4305.887
	7	3944.188	4275.293
	18	4563.495	4563.495
LD36721465.las	1	4226.648	4324.775
	2	4225.576	4289.076
	7	4006.501	4241.12
LD36721468.las	1	4216.904	4447.078
	2	4222.406	4297.308
	7	3794.051	4268.177
LD36721471.las	1	4219.332	4465.214
	2	4222.879	4284.985
	7	4210.297	4255.644
LD36721474.las	1	4213.476	4329.65
	2	4216.625	4278.548
	7	3976.839	4263.584
LD36721477.las	1	4214.165	4323.62
	2	4217.816	4283.623
	7	3779.707	4248.617
LD36721480.las	1	4210.621	4303.82
	2	4210.31	4265.546

DPH-1.4 Report on Elevation by Class for Tiled Data - continued

File	Class	Z Min	Z Max
	7	3832.679	4249.686
LD36721483.las	1	4188.578	4473.311
	2	4191.396	4281.642
	7	3786.393	4249.808
	18	4478.068	4487.967
LD36721486.las	1	4138.817	4401.55
	2	4142.607	4220.349
	7	3796.091	4199.591
	18	4444.529	5103.034
LD36721489.las	1	4084.07	4357.212
	2	4084.457	4166.242
	7	3719.743	4148.84
	18	4335.323	5091.719
LD36721492.las	1	4049.093	4313.774
	2	4049.198	4134.349
	7	3608.825	4120.13
	18	4283.656	4363.518
LD36721495.las	1	4020.907	4309.211
	2	4022.6	4099.92
	7	3682.854	4080.33
	18	4269.076	4349.115
LD36721498.las	1	4008.348	4277.314
	2	4011.78	4098.798
	7	3357.67	4059.985
	18	4249.171	4343.856
LD36721501.las	1	3973.594	4081.012
	2	3972.223	4045.956
	7	3382.808	4016.212
LD36721504.las	1	3919.051	4027.006
	2	3917.801	4027.387
	7	3780.137	3987.167
LD36721507.las	1	3880.806	3996.239
	2	3880.117	3994.648
	7	3621.814	3951.173
LD36721510.las	1	3875.035	3939.677
	2	3872.653	3936.052
	7	3604.507	3780.914
LD36721513.las			

DPH-1.4 Report on Elevation by Class for Tiled Data - continued

File	Class	Z Min	Z Max
	1	3855.878	3930.153
	2	3862.437	3916.577
	7	3675.619	3874.146
LD36721516.las	1	3831.859	3928.624
	2	3838.076	3882.118
	7	3663.326	3856.895
LD36721519.las	1	3828.04	3905.242
	2	3828.631	3862.354
	7	3801.885	3834.257
	9	3828.375	3837.154
	20	3828.414	3838.126
LD36721522.las	1	3824.474	3894.231
	2	3827.712	3842.525
	7	3725.012	3827.505
	9	3827.368	3831.485
	20	3827.545	3834.084
LD36721525.las	1	3825.229	3942.177
	2	3828.621	3843.969
	7	3632.001	3826.652
LD36721528.las	1	3822.197	3905.947
	2	3822.004	3844.405
	7	3654.274	3821.521
	17	3838.352	3842.082
LD36721531.las	1	3823.08	3919.822
	2	3831.173	3885.032
	7	3627.923	3824.467
LD36721534.las	1	3826.42	3927.994
	2	3834.91	3904.241
	7	3671.338	3889.326
LD36721537.las	1	3876.39	3948.624
	2	3873.473	3927.082
	7	3407.516	3902.705
	18	4242.501	4282.724
LD36721540.las	1	3853.257	3960.911
	2	3858.345	3957.6
	7	3559.662	3902.853
LD36721543.las	1	3854.622	3933.293
	2	3858.87	3952.623

DPH-1.4 Report on Elevation by Class for Tiled Data - continued

File	Class	Z Min	Z Max
	7	3394.727	3902.407
	18	4227.629	4246.514
LD36721546.las	1	3866.702	3961.341
	2	3873.896	3945.107
	7	3229.623	3915.107
	18	4179.467	4213.545
LD36721549.las	1	3879.461	4054.595
	2	3887.591	3969.421
	7	3368.5	3946.127
	18	4239.339	4284.211
LD36721552.las	1	3879.582	4083.994
	2	3886.977	3975.074
	7	3547.719	3920.963
	18	4199.46	4285.605
LD36721555.las	1	3898.201	4235.507
	2	3899.871	4032.951
	7	3417.27	3997.151
	18	4231.609	4353.233
LD36721558.las	1	3967.751	4252.915
	2	3967.61	4050.517
	7	3381.509	4015.996
	18	4222.531	4357.147
LD36721561.las	1	3961.331	4253.456
	2	3963.906	4061.245
	7	3343.819	4009.267
	17	4003.65	4005.73
	18	4207.236	4346.763
LD36721564.las	1	3993.84	4277.678
	2	3993.394	4062.725
	7	3367.506	4029.634
	18	4255.451	4350.565
LD36721567.las	1	4027.334	4312.176
	2	4021.711	4111.029
	7	3670.104	4070.261
	18	4286.668	4345.06
LD36721570.las	1	4046.458	4302.672
	2	4046.842	4105.714
	7	3375.203	4073.502
	18	4308.321	4385.139

DPH-1.4 Report on Elevation by Class for Tiled Data - continued

File	Class	Z Min	Z Max
LD36721573.las	1	4082.19	4367.229
	2	4083.985	4196.278
	7	3414.862	4175.074
	18	4325.011	4402.704
LD36721576.las	1	4117.738	4413.666
	2	4126.524	4255.392
	7	3621.049	4221.963
	18	4374.25	4469.588
LD36721579.las	1	4187.518	4466.392
	2	4187.711	4279.64
	7	3799.789	4265.864
	18	4433.935	4551.733
LD36721582.las	1	4243.532	4533.505
	2	4243.423	4365.434
	7	3869.054	4327.741
	18	4501.809	4568.147
LD36721585.las	1	4299.735	4568.485
	2	4299.844	4437.96
	7	3871.239	4416.143
	18	4554.131	4656.378
LD36721588.las	1	4360.31	4659.692
	2	4359.181	4453.091
	7	3889.254	4440.267
	18	4660.329	4775.01
LD36721591.las	1	4398.856	4587.655
	2	4406.028	4448.285
	7	3868.7	4432.002
	18	4687.471	4752.687
LD36721594.las	1	4387.078	4578.485
	2	4393.699	4435.906
	7	3856.777	4423.954
	18	4665.768	4729.918
LD36721597.las	1	4364.401	4602.199
	2	4371.149	4413.2
	7	3901.567	4395.89
	18	4637.53	4709.239
LD36721600.las	1	4362.668	4601.024
	2	4369.237	4399.988
	7	3862.099	4388.006

DPH-1.4 Report on Elevation by Class for Tiled Data - continued

File	Class	Z Min	Z Max
	18	4634.466	4676.703
LD36721603.las	1	4371.156	4583.18
	2	4379.663	4412.111
	7	3824.933	4399.03
	18	4613.967	4684.016
LD36721606.las	1	4378.754	4635.834
	2	4385.149	4414.506
	7	3813.778	4403.587
	18	4634.912	4791.86
LD36721609.las	1	4376.773	4643.541
	2	4380.749	4421.015
	7	3838.231	4407.504
	18	4641.516	4763.363
LD36721612.las	1	4354.089	4567.839
	2	4362.577	4418.236
	7	3851.866	4397.248
	18	4668.14	4746.362
LD36721615.las	1	4359.968	4551.648
	2	4366.097	4394.591
	7	3810.868	4379.142
LD36751339.las	1	4458.187	4481.408
	2	4457.701	4485.188
	7	4471.359	4471.359
LD36751342.las	1	4425.88	4564.39
	2	4425.926	4486.192
	7	4394.867	4463.452
LD36751345.las	1	4425.923	4484.407
	2	4426.126	4475.007
	7	4144.447	4460.696
LD36751348.las	1	4451.445	4530.247
	2	4454.647	4479.276
	7	4437.439	4464.647
LD36751351.las	1	4438.013	4504.719
	2	4439.407	4472.918
	7	4231.871	4458.479
LD36751354.las	1	4440.897	4517.14
	2	4440.818	4476.12

DPH-1.4 Report on Elevation by Class for Tiled Data - continued

File	Class	Z Min	Z Max
	7	4435.618	4462.475
LD36751357.las	1	4434.529	4513.147
	2	4438.525	4467.485
	7	4419.368	4444.115
LD36751360.las	1	4424.092	4466.572
	2	4424.184	4456.792
	7	4298.541	4440.152
LD36751363.las	1	4407.97	4641.169
	2	4414.722	4444.466
	7	4181.406	4418.728
LD36751366.las	1	4407.855	4440.034
	2	4410.004	4430.811
	7	4245.192	4410.582
LD36751369.las	1	4410.405	4575.614
	2	4410.496	4438.384
	7	4262.724	4409.027
LD36751372.las	1	4400.867	4444.86
	2	4402.954	4424.082
	7	4206.849	4398.462
LD36751375.las	1	4390.405	4436.057
	2	4393.443	4425.628
	7	4371.776	4405.211
LD36751378.las	1	4379.043	4435.372
	2	4384.099	4422.429
	7	4370.871	4393.607
LD36751381.las	1	4387.951	4494.44
	2	4387.954	4426.481
	7	4241.57	4407.206
LD36751384.las	1	4376.097	4619.508
	2	4373.584	4416.802
	7	4354.942	4394.624
	18	4697.228	4697.228
LD36751387.las	1	4370.556	4644.607
	2	4373.705	4435.231
	7	4342.419	4421.31
	18	4645.299	4751.237
LD36751390.las			

DPH-1.4 Report on Elevation by Class for Tiled Data - continued

File	Class	Z Min	Z Max
	1	4386.497	4540.319
	2	4387.652	4485.621
	7	4247.718	4435.218
	18	4710.752	4710.752
LD36751393.las	1	4421.805	4685.775
	2	4417.284	4494.952
	7	4140.983	4477.898
	18	4737.343	4778.642
LD36751396.las	1	4435.818	4685.568
	2	4435.129	4501.904
	7	4151.832	4481.464
	18	4773.114	4773.114
LD36751399.las	1	4449.42	4698.649
	2	4443.797	4519.784
	7	4261.048	4502.688
LD36751402.las	1	4443.666	4654.643
	2	4443.101	4523.515
	7	4223.892	4507.619
LD36751405.las	1	4441.664	4744.364
	2	4448.023	4554.308
	7	4222.747	4508.688
	18	4742.071	4824.725
LD36751408.las	1	4472.878	4756.615
	2	4474.958	4570.348
	7	4237.245	4539.315
	18	4759.702	4761.29
LD36751411.las	1	4530.598	4742.605
	2	4526.251	4606.785
	7	4250.615	4594.764
LD36751414.las	1	4517.101	4707.061
	2	4516.133	4605.037
	7	4243.551	4590.768
LD36751417.las	1	4515.385	4607.445
	2	4514.276	4590.66
	7	4293.508	4571.077
LD36751420.las	1	4505.07	4687.642
	2	4509.929	4574.335
	7	4221.064	4549.082

DPH-1.4 Report on Elevation by Class for Tiled Data - continued

File	Class	Z Min	Z Max
LD36751423.las	1	4515.385	4684.564
	2	4518.459	4566.274
	7	4231.957	4550.221
	18	4761.529	4774.869
LD36751426.las	1	4511.005	4597.012
	2	4510.687	4564.19
	7	4256.527	4548.57
LD36751429.las	1	4505.247	4740.374
	2	4504.171	4547.294
	7	4201.812	4530.667
	18	4748.202	4787.271
LD36751432.las	1	4526.234	4593.633
	2	4522.652	4563.452
	7	4282.629	4546.362
LD36751435.las	1	4534.007	4769.918
	2	4532.301	4571.126
	7	4273.118	4558.229
	18	4778.78	4783.737
LD36751438.las	1	4535.476	4623.623
	2	4535.522	4588.045
	7	4243.692	4560.424
LD36751441.las	1	4522.087	4785.65
	2	4521.736	4588.61
	7	4235.51	4563.951
LD36751444.las	1	4484.46	4575.024
	2	4484.328	4562.097
	7	4221.133	4544.387
LD36751447.las	1	4422.465	4720.135
	2	4426.349	4529.368
	7	4237.701	4506.208
	18	4719.302	4733.649
LD36751450.las	1	4397.619	4543.377
	2	4397.626	4490.611
	7	4246.137	4452.071
LD36751453.las	1	4346.619	4562.182
	2	4346.678	4456.651
	7	3883.119	4423.82
LD36751456.las			

DPH-1.4 Report on Elevation by Class for Tiled Data - continued

File	Class	Z Min	Z Max
	1	4309.932	4575.992
	2	4311.327	4391.146
	7	3926.783	4366.297
	18	4566.179	4579.974
LD36751459.las	1	4285.178	4546.261
	2	4285.215	4362.006
	7	3876.262	4346.822
	18	4525.805	4570.86
LD36751462.las	1	4247.843	4510.342
	2	4254.224	4313.928
	7	3903.07	4292.209
	18	4514.601	4557.586
LD36751465.las	1	4252.813	4356.678
	2	4252.82	4310.634
	7	3892.368	4294.361
	18	4513.396	4579.735
LD36751468.las	1	4270.933	4515.778
	2	4275.169	4341.553
	7	3974.913	4310.3
	18	4516.198	4537.839
LD36751471.las	1	4260.539	4526.474
	2	4260.52	4415.72
	7	3835.967	4309.657
	18	4530.332	4562.064
LD36751474.las	1	4257.669	4523.541
	2	4257.633	4418.748
	7	3897.253	4377.134
	18	4504.568	4568.659
LD36751477.las	1	4257.173	4515.486
	2	4257.17	4381.835
	7	3885.225	4362.311
	18	4518.331	4561.789
LD36751480.las	1	4226.934	4470.854
	2	4225.52	4277.649
	7	3817.709	4259.749
LD36751483.las	1	4192.511	4370.585
	2	4192.114	4258.367
	7	3846.288	4234.972
LD36751486.las			

DPH-1.4 Report on Elevation by Class for Tiled Data - continued

File	Class	Z Min	Z Max
	1	4142.839	4428.459
	2	4142.885	4219.388
	7	3843.467	4204.998
	18	4407.57	5011
LD36751489.las	1	4110.441	4379.699
	2	4110.691	4213.712
	7	3659.95	4192.879
	18	4383.554	4695.174
LD36751492.las	1	4079.549	4380.201
	2	4079.542	4173.656
	7	3778.113	4156.475
	18	4319.532	4710.611
LD36751495.las	1	4060.123	4340.88
	2	4060.13	4126.964
	7	3170.902	4109.26
	18	4313.485	4432.134
LD36751498.las	1	4019.415	4320.142
	2	4019.401	4106.311
	7	3638.634	4088.082
	18	4263.732	4395.598
LD36751501.las	1	3995.812	4305.123
	2	3993.63	4110.218
	7	3655.55	4084.765
	18	4248.338	4336.786
LD36751504.las	1	3987.102	4260.444
	2	3985.464	4100.015
	7	3493.556	4068.985
	18	4238.41	4363.663
LD36751507.las	1	3910.711	4249.867
	2	3909.064	4026.56
	7	3362.49	4004.772
	17	3956.134	3960.678
	18	4186.192	4327.908
LD36751510.las	1	3870.691	4163.46
	2	3877.286	3955.678
	7	3384.37	3924.215
	18	4147.452	4292.751
LD36751513.las	1	3855.396	4114.441
	2	3862.732	3917.728

DPH-1.4 Report on Elevation by Class for Tiled Data - continued

File	Class	Z Min	Z Max
	7	3471.899	3901.026
	18	4122.114	4253.328
LD36751516.las	1	3837.532	4118.755
	2	3846.065	3904.694
	7	3408.205	3881.127
	18	4092.991	4236.189
LD36751519.las	1	3823.965	4090.605
	2	3828.595	3868.303
	7	3353.98	3854.832
	9	3828.231	3829.812
	18	4084.608	4208.22
	20	3828.5	3831.426
LD36751522.las	1	3816.761	4060.238
	2	3823.181	3845.055
	7	3392.227	3825.957
	9	3822.683	3833.841
	17	3839.205	3846.935
	18	4060.094	4149.332
	20	3822.863	3833.588
LD36751525.las	1	3817.565	4059.657
	2	3822.968	3840.79
	7	3405.384	3823.575
	18	4061.544	4111.245
LD36751528.las	1	3815.826	4056.508
	2	3815.881	3839.746
	7	3249.475	3823.742
	17	3830.908	3833.135
	18	4057.964	4111.245
LD36751531.las	1	3817.735	4061.475
	2	3823.526	3837.391
	7	3424.964	3824.671
	18	4060.661	4174.316
LD36751534.las	1	3816.807	4082.479
	2	3821.59	3889.71
	7	3445.567	3871.944
	17	3854.195	3856.272
	18	4060.392	4129.28
LD36751537.las	1	3831.708	4111.99
	2	3833.778	3906.019
	7	3440.357	3888.463

DPH-1.4 Report on Elevation by Class for Tiled Data - continued

File	Class	Z Min	Z Max
	18	4092.393	4247.085
LD36751540.las	1	3839.021	4078.88
	2	3841.912	3903.516
	7	3427.979	3882.627
	18	4125.825	4195.228
LD36751543.las	1	3867.984	4139.89
	2	3865.333	3918.191
	7	3284.262	3901.485
	18	4121.822	4262.501
LD36751546.las	1	3862.984	4141.665
	2	3864.946	3927.843
	7	3533.94	3912.479
	18	4134.441	4280.759
LD36751549.las	1	3864.444	4094.365
	2	3867.328	3951.409
	7	3473.71	3909.976
	18	4132.521	4272.61
LD36751552.las	1	3876.56	4207.078
	2	3878.224	3996.816
	7	3398.208	3983.247
	17	3893.732	3896.088
	18	4135.172	4349.263
LD36751555.las	1	3935.491	4231.671
	2	3932.554	4013.588
	7	3429.908	3998.627
	9	3932.144	3933.43
	18	4201.192	4353.072
	20	3932.512	3934.267
LD36751558.las	1	3932.751	4239.24
	2	3932.243	4025.241
	7	3433.431	4012.672
	9	3932.141	3934.539
	18	4192.764	4347.859
	20	3932.371	3934.808
LD36751561.las	1	3956.665	4236.435
	2	3962.364	4038.972
	7	3332.464	4016.045
	18	4201.442	4350.782
LD36751564.las	1	3997.482	4302.429

DPH-1.4 Report on Elevation by Class for Tiled Data - continued

File	Class	Z Min	Z Max
	2	3991.272	4088.88
	7	3676.17	4059.398
	18	4253.253	4358.987
LD36751567.las	1	4020.09	4321.077
	2	4015.52	4107.771
	7	3626.627	4076.659
	18	4258.955	4374.817
LD36751570.las	1	4049.9	4316.261
	2	4049.923	4132.341
	7	3543.52	4080.707
	18	4293.476	4410.346
LD36751573.las	1	4086.977	4366.806
	2	4090.12	4181.225
	7	3709.753	4147
	18	4326.218	4399.197
LD36751576.las	1	4116.544	4386.018
	2	4123.86	4233.919
	7	3819.294	4218.007
	18	4363.571	4461.159
LD36751579.las	1	4177.052	4480.342
	2	4171.96	4273.676
	7	3840.868	4257.908
	18	4426.618	4532.826
LD36751582.las	1	4216.878	4519.968
	2	4219.017	4317.682
	7	3754.858	4298.551
	18	4483.593	4577.54
LD36751585.las	1	4261.225	4577.862
	2	4267.501	4414.059
	7	3853.244	4395.385
	18	4527.327	4662.602
LD36751588.las	1	4314.65	4662.707
	2	4321.665	4441.861
	7	3879.031	4430.939
	18	4652.422	4780.269
LD36751591.las	1	4394.115	4573.245
	2	4394.014	4441.714
	7	3862.427	4427.744
	18	4682.448	4775.404

DPH-1.4 Report on Elevation by Class for Tiled Data - continued

File	Class	Z Min	Z Max
LD36751594.las	1	4378.781	4632.074
	2	4386.635	4430.654
	7	3815.78	4415.382
	18	4630.991	4742.051
LD36751597.las	1	4358.712	4605.335
	2	4365.392	4412.258
	7	3814.773	4400.362
	18	4626.428	4745.263
LD36751600.las	1	4351.766	4546.208
	2	4356.596	4407.665
	7	3482.9	4389.686
	18	4653.377	4694.472
LD36751603.las	1	4339.201	4543.639
	2	4344.657	4394.309
	7	3826.623	4374.407
	18	4624.495	4710.174
LD36751606.las	1	4361.894	4625.47
	2	4364.214	4403.869
	7	3823.572	4392.042
	18	4629.646	4733.445
LD36751609.las	1	4380.864	4641.687
	2	4388.361	4416.507
	7	3820.553	4404.355
	18	4642.405	4728.58
LD36751612.las	1	4354.493	4551.746
	2	4359.194	4418.108
	7	3808.67	4403.662
	18	4650.266	4724.492
LD36751615.las	1	4345.729	4596.208
	2	4351.717	4379.089
	7	3831.265	4364.831
	18	4596.703	4634.276
LD36781339.las	1	4442.832	4466.32
	2	4438.403	4466.225
LD36781342.las	1	4424.391	4562.967
	2	4413.59	4462.337
	7	4405.726	4445.674
LD36781345.las	1	4412.983	4581.904

DPH-1.4 Report on Elevation by Class for Tiled Data - continued

File	Class	Z Min	Z Max
	2	4408.439	4458.951
	7	4160.228	4437.95
LD36781348.las	1	4431.29	4518.475
	2	4428.689	4463.429
	7	4141.855	4441.464
	18	4724.17	4724.17
LD36781351.las	1	4423.669	4635.26
	2	4421.139	4461.33
	7	4381.33	4435.624
LD36781354.las	1	4428.433	4602.196
	2	4423.059	4454.358
	7	4231.245	4422.504
LD36781357.las	1	4426.776	4663.14
	2	4431.53	4453.948
	7	4248.991	4429.916
LD36781360.las	1	4421.76	4469.512
	2	4418.715	4453.019
	7	4203.683	4437.826
LD36781363.las	1	4409.086	4454.837
	2	4410.303	4430.913
	7	4385.46	4412.435
LD36781366.las	1	4401.12	4446.451
	2	4403.649	4426.937
	7	4175.631	4400.247
	18	4655.332	4714.974
LD36781369.las	1	4398.8	4449.276
	2	4394.886	4426.504
	7	4120.189	4400.093
LD36781372.las	1	4390.536	4533.396
	2	4392.478	4424.02
	7	4144.237	4403.846
LD36781375.las	1	4385.848	4438.206
	2	4389.145	4422.481
	7	4144.227	4404.46
LD36781378.las	1	4361.11	4534.817
	2	4368.338	4414.791
	7	3879.789	4386.215

DPH-1.4 Report on Elevation by Class for Tiled Data - continued

File	Class	Z Min	Z Max
LD36781381.las	1	4364.719	4615.778
	2	4371.934	4408.292
	7	3862.981	4395.063
	18	4638.482	4638.482
LD36781384.las	1	4375.687	4449.765
	2	4378.249	4429.771
	7	4195.979	4415.962
LD36781387.las	1	4400.195	4516.825
	2	4399.214	4457.065
	7	3862.64	4440.916
LD36781390.las	1	4416.94	4535.145
	2	4416.881	4485.293
	7	3852.348	4463.069
LD36781393.las	1	4413.331	4507.396
	2	4415.7	4488.305
	7	4222.16	4469.443
LD36781396.las	1	4430.7	4502.954
	2	4427.921	4501.001
	7	4433.269	4483.387
LD36781399.las	1	4415.549	4542.166
	2	4417.36	4514.561
	7	4407.885	4493.226
LD36781402.las	1	4428.17	4508.905
	2	4426.894	4515.703
	7	4422.327	4497.701
LD36781405.las	1	4468.052	4533.547
	2	4467.714	4544.043
	7	4462.872	4508.065
LD36781408.las	1	4483.118	4559.062
	2	4485.122	4560.673
	7	4478.374	4518.419
LD36781411.las	1	4500.309	4572.392
	2	4498.498	4589.925
	7	4519.843	4540.873
LD36781414.las	1	4500.929	4575.519
	2	4501.454	4571.74
	7	4496.448	4528.262

DPH-1.4 Report on Elevation by Class for Tiled Data - continued

File	Class	Z Min	Z Max
LD36781417.las	1	4492.658	4539.824
	2	4494.712	4551.238
	7	4489.292	4508.902
LD36781420.las	1	4492.271	4605.644
	2	4496.254	4531.976
	7	4487.56	4509.975
LD36781423.las	1	4506.94	4556.037
	2	4503.931	4550.398
	7	4504.286	4519.833
LD36781426.las	1	4494.348	4556.9
	2	4489.184	4550.486
	7	4500.634	4509.715
LD36781429.las	1	4498.967	4535.559
	2	4497.035	4530.798
	7	4489.633	4509.266
LD36781432.las	1	4509.269	4536.346
	2	4502.484	4542.724
	7	4472.776	4512.091
LD36781435.las	1	4519.722	4597.33
	2	4520.598	4564.617
	7	4513.777	4523.232
LD36781438.las	1	4530.224	4575.299
	2	4531.136	4589.44
	7	4508.757	4551.425
LD36781441.las	1	4544.633	4625.608
	2	4543.131	4634.174
	7	4532.425	4575.752
LD36781444.las	1	4483.718	4637.1
	2	4478.882	4640.184
	7	4476.113	4597.937
LD36781447.las	1	4464.801	4587.232
	2	4459.653	4588.364
	7	4463.82	4534.994
LD36781450.las	1	4425.884	4515.283
	2	4422.117	4513.177
	7	4431.32	4484.561
LD36781453.las			

DPH-1.4 Report on Elevation by Class for Tiled Data - continued

File	Class	Z Min	Z Max
	1	4392.15	4492.616
	2	4388.203	4481.316
	7	4192.446	4463.334
LD36781456.las	1	4372.852	4489.138
	2	4361.747	4484.381
	7	4203.902	4450.854
LD36781459.las	1	4305.398	4571.887
	2	4311.471	4453.134
	7	4247.593	4431.448
LD36781462.las	1	4293.033	4584.105
	2	4295.526	4375.474
	7	4043.24	4332.997
LD36781465.las	1	4283.784	4468.915
	2	4286.93	4459.007
	7	4141.819	4432.649
LD36781468.las	1	4318.843	4559.026
	2	4310.73	4455.752
	7	4310.178	4409.676
	18	4708.557	4708.557
LD36781471.las	1	4339.88	4536.986
	2	4335.667	4468.21
	7	4258.341	4453.731
LD36781474.las	1	4333.784	4540.732
	2	4329.542	4456.635
	7	3871.836	4410.946
	18	4633.498	4633.498
LD36781477.las	1	4266.839	4404.079
	2	4270.867	4404.276
	7	3950.268	4373.964
LD36781480.las	1	4218.4	4501.454
	2	4223.945	4294.148
	7	3833.306	4277.767
	18	4506.254	4516.116
LD36781483.las	1	4198.217	4438.761
	2	4199.034	4254.214
	7	4191.268	4229.9
	18	4446.717	4446.717
LD36781486.las			

DPH-1.4 Report on Elevation by Class for Tiled Data - continued

File	Class	Z Min	Z Max
	1	4167.528	4265.303
	2	4167.482	4236.803
	7	3914.303	4206.251
LD36781489.las	1	4143.906	4395.998
	2	4146.865	4209.181
	7	3784.484	4183.433
	18	4387.695	4464.286
LD36781492.las	1	4100.95	4400.257
	2	4100.336	4195.756
	7	3370.791	4175.828
	18	4362.268	4462.215
LD36781495.las	1	4073.867	4344.194
	2	4073.627	4167.403
	7	3769.159	4140.031
	18	4340.52	4373.827
LD36781498.las	1	4039.323	4363.626
	2	4039.326	4146.465
	7	3441.896	4130.513
	18	4293.508	4388.958
LD36781501.las	1	4030.451	4316.441
	2	4029.408	4115.697
	7	3410.164	4077.941
	18	4309.197	4372.629
LD36781504.las	1	4005.264	4322.557
	2	4005.149	4100.999
	7	3784.258	4050.651
	18	4258.436	4369.512
LD36781507.las	1	3950.022	4104.227
	2	3950.068	4087.216
	7	3401.453	4011.816
	18	4240.438	4246.386
LD36781510.las	1	3894.32	4085.513
	2	3901.416	4040.12
	7	3346.145	3944.697
LD36781513.las	1	3879.257	3964.083
	2	3886.226	3965.386
	7	3373.904	3902.748
	18	4199.703	4251.891
LD36781516.las			

DPH-1.4 Report on Elevation by Class for Tiled Data - continued

File	Class	Z Min	Z Max
	1	3858.175	3961.544
	2	3863.588	3961.662
	7	3427.267	3919.546
LD36781519.las	1	3826.921	3905.747
	2	3833.421	3898.654
	7	3459.927	3869.061
LD36781522.las	1	3813.267	3898.844
	2	3821.843	3875.74
	7	3569.698	3822.565
	9	3821.741	3825.776
	20	3821.767	3828.673
LD36781525.las	1	3812.25	3902.053
	2	3816.488	3835.015
	7	3608.421	3819.034
	9	3816.597	3826.141
	20	3816.931	3826.21
LD36781528.las	1	3814.71	3933.358
	2	3814.431	3831.298
	7	3718.933	3817.473
LD36781531.las	1	3812.551	3880.891
	2	3811.918	3830.793
	7	3668.274	3818.634
	17	3824.326	3825.065
LD36781534.las	1	3818.142	3868.329
	2	3820.53	3837.273
	7	3610.032	3815.14
LD36781537.las	1	3820.452	3896.603
	2	3824.11	3868.86
	7	3635.78	3847.574
LD36781540.las	1	3850.563	3922.486
	2	3850.409	3879.933
	7	3614.776	3757.46
LD36781543.las	1	3846.816	3937.715
	2	3846.301	3891.761
	7	3573.464	3847.735
LD36781546.las	1	3855.251	3989.89
	2	3854.484	3915.081
	7	3608.595	3870.291

DPH-1.4 Report on Elevation by Class for Tiled Data - continued

File	Class	Z Min	Z Max
LD36781549.las	1	3878.821	4005.163
	2	3878.372	3954.044
	7	3595.364	3893.772
LD36781552.las	1	3942.259	4029.687
	2	3941.295	3974.392
	7	3608.051	3944.949
LD36781555.las	1	3906.311	4019.51
	2	3905.806	3982.623
	7	3629.028	3913.703
	9	3931.524	3933.677
	20	3931.731	3935.655
LD36781558.las	1	3927.646	4029.26
	2	3927.157	3991.331
	7	3638.595	3868.657
	9	3932.2	3958.936
	18	4258.223	4298.755
	20	3932.335	3958.083
LD36781561.las	1	3969.349	4243.128
	2	3965.173	4034.08
	18	4249.818	4290.457
LD36781564.las	1	3998.25	4113.217
	2	3991.042	4065.904
LD36781567.las	1	4055.126	4146.727
	2	4046.206	4105.832
	7	3767.604	3873.066
LD36781570.las	1	4086.645	4195.392
	2	4081.855	4138.571
	7	3753.907	4115.927
LD36781573.las	1	4101.022	4264.893
	2	4096.78	4180.166
	7	3758.542	4159.795
LD36781576.las	1	4137.495	4339.424
	2	4135.668	4228.112
	7	3442.457	4202.613
LD36781579.las	1	4159.946	4456.461
	2	4158.991	4248.223
	7	3522.664	4223.633
	18	4422.504	4501.041

DPH-1.4 Report on Elevation by Class for Tiled Data - continued

File	Class	Z Min	Z Max
LD36781582.las	1	4203.617	4484.223
	2	4209.834	4289.837
	7	3662.84	4271.665
	18	4446.54	4550.506
LD36781585.las	1	4256.406	4576.753
	2	4258.633	4396.704
	7	3768.273	4355.224
	18	4525.312	4678.908
LD36781588.las	1	4329.854	4640.765
	2	4329.922	4431.464
	7	3802.922	4416.13
	18	4609.279	4712.09
LD36781591.las	1	4384.056	4656.684
	2	4383.813	4435.07
	7	3827.758	4420.838
	18	4645.798	4798.491
LD36781594.las	1	4371.884	4620.302
	2	4378.945	4429.479
	7	3813.477	4409.082
	18	4625.184	4733.993
LD36781597.las	1	4353.777	4533.114
	2	4355.759	4393.295
	7	3729.74	4378.961
	18	4612.694	4706.011
LD36781600.las	1	4343.102	4527.468
	2	4350.487	4386.103
	7	3831.118	4373.075
	18	4616.192	4712.14
LD36781603.las	1	4331.875	4615.598
	2	4337.76	4391.651
	7	3807.338	4374.978
	18	4606.575	4713.609
LD36781606.las	1	4354.381	4603.521
	2	4357.481	4397.534
	7	3792.456	4382.521
	18	4603.685	4715.473
LD36781609.las	1	4371.963	4632.251
	2	4375.861	4414.26
	7	3746.886	4395.513

DPH-1.4 Report on Elevation by Class for Tiled Data - continued

File	Class	Z Min	Z Max
	18	4616.694	4728.294
LD36781612.las	1	4375.037	4637.12
	2	4378.843	4418.259
	7	3825.993	4404.201
	18	4621.313	4756.172
LD36781615.las	1	4370.785	4528.167
	2	4371.546	4414.096
	7	3763.044	4395.578
	18	4637.638	4723.642
LD36811339.las	1	4422.212	4459.437
	2	4415.628	4451.664
	7	4403.567	4435.857
LD36811342.las	1	4394.427	4451.71
	2	4393.794	4452.373
	7	4377.376	4434.492
LD36811345.las	1	4398.869	4450.224
	2	4402.783	4442.98
	7	4394.538	4422.373
LD36811348.las	1	4428.498	4504.04
	2	4419.374	4447.927
	7	4395.477	4431.812
LD36811351.las	1	4405.67	4442.987
	2	4407.032	4444.453
	7	4396.113	4427.127
LD36811354.las	1	4410.713	4512.005
	2	4417.347	4442.632
	7	4211.478	4428.653
LD36811357.las	1	4415.923	4505.841
	2	4417.645	4441.717
	7	4219.988	4426.113
	18	4662.176	4698.422
LD36811360.las	1	4408.607	4458.912
	2	4409.735	4445.736
	7	4205.31	4431.969
LD36811363.las	1	4402.941	4515.919
	2	4409.867	4430.119
	7	4240.861	4412.025

DPH-1.4 Report on Elevation by Class for Tiled Data - continued

File	Class	Z Min	Z Max
LD36811366.las	1	4397.701	4605.165
	2	4399.378	4421.907
	7	4379.519	4400.487
	18	4655.079	4743.34
LD36811369.las	1	4398.6	4502.028
	2	4398.79	4428.203
	7	4212.416	4400.283
LD36811372.las	1	4390.729	4492.412
	2	4390.654	4428.485
	7	4335.821	4407.885
LD36811375.las	1	4367.435	4428.968
	2	4367.271	4417.721
	7	4208.423	4384.706
	18	4666.992	4666.992
LD36811378.las	1	4357.757	4512.468
	2	4357.773	4415.165
	7	4192.898	4402.672
LD36811381.las	1	4368.197	4494.204
	2	4369.01	4413.226
	7	4151.238	4391.884
	18	4674.141	4733.576
LD36811384.las	1	4367.032	4522.225
	2	4372.478	4429.561
	7	4368.679	4403.384
	18	4678.773	4726.798
LD36811387.las	1	4382.862	4645.854
	2	4382.708	4460.099
	7	4118.617	4441.11
	18	4649.997	4746.372
LD36811390.las	1	4381.632	4564.167
	2	4381.704	4467.596
	7	3854.989	4441.474
	18	4662.947	4722.31
LD36811393.las	1	4374.739	4679.731
	2	4374.765	4481.786
	7	4216.205	4465.555
	18	4684.42	4684.42
LD36811396.las	1	4375.529	4493.794

DPH-1.4 Report on Elevation by Class for Tiled Data - continued

File	Class	Z Min	Z Max
	2	4375.29	4497.206
	7	4186.967	4420.359
LD36811399.las	1	4406.044	4648.281
	2	4402.199	4487.192
	7	4217.803	4447.957
	18	4689.603	4727.064
LD36811402.las	1	4436.034	4663.603
	2	4434.614	4508.426
	7	4180.471	4480.759
LD36811405.las	1	4441.28	4682.297
	2	4442.701	4510.112
	7	4195.891	4470.224
	18	4712.458	4712.458
LD36811408.las	1	4449.807	4694.997
	2	4449.791	4517.819
	7	4226.737	4494.902
	18	4707.113	4725.309
LD36811411.las	1	4485.903	4552.415
	2	4484.427	4540.867
	7	4224.437	4526.008
LD36811414.las	1	4477.156	4538.167
	2	4480.398	4529.243
	7	4226.028	4493.462
LD36811417.las	1	4465.234	4694.872
	2	4469.889	4518.524
	7	4153.289	4497.826
LD36811420.las	1	4471.595	4557.694
	2	4471.317	4515.66
	7	4168.607	4498.393
LD36811423.las	1	4471.94	4666.159
	2	4473.997	4515.647
	7	4148.62	4501.074
	18	4742.126	4824.849
LD36811426.las	1	4470.595	4637.064
	2	4469.046	4520.112
	7	4209.824	4493.246
LD36811429.las	1	4485.962	4714.069

DPH-1.4 Report on Elevation by Class for Tiled Data - continued

File	Class	Z Min	Z Max
	2	4486.179	4524.459
	7	4168.768	4499.765
	18	4723.511	4740.489
LD36811432.las	1	4493.902	4570.847
	2	4500.742	4541.851
	7	4248.456	4520.152
LD36811435.las	1	4511.225	4765.578
	2	4511.221	4559.463
	7	3859.894	4525.69
	18	4770.624	4841.526
LD36811438.las	1	4520.112	4706.204
	2	4515.414	4580.204
	7	4217.951	4532.468
LD36811441.las	1	4528.708	4735.971
	2	4530.654	4630.729
	7	4260.005	4597.615
LD36811444.las	1	4518.889	4736.989
	2	4513.314	4627.409
	7	4228.958	4598.829
LD36811447.las	1	4492.491	4586.018
	2	4491.441	4566.405
	7	4185.185	4537.12
LD36811450.las	1	4457.626	4576.211
	2	4455.053	4522.835
	7	4158.768	4487.957
LD36811453.las	1	4431.904	4655.043
	2	4431.822	4498.646
	7	4188.751	4462.98
	18	4736.467	4780.656
LD36811456.las	1	4402.891	4610.952
	2	4403.101	4494.804
	7	4206.288	4473.423
LD36811459.las	1	4370.943	4674.351
	2	4370.575	4501.018
	7	4253.741	4485.441
	18	4683.002	4698.226
LD36811462.las	1	4352.773	4581.08

DPH-1.4 Report on Elevation by Class for Tiled Data - continued

File	Class	Z Min	Z Max
	2	4352.842	4514.525
	7	4280.91	4449.673
LD36811465.las	1	4376.153	4721.611
	2	4375.641	4519.607
	7	4203.335	4496.133
	18	4848.34	4918.806
LD36811468.las	1	4373.203	4618.721
	2	4373.141	4519.371
	7	4123.017	4456.664
LD36811471.las	1	4385.195	4484.227
	2	4385.132	4492.439
	7	4154.503	4437.727
LD36811474.las	1	4352.606	4509.161
	2	4353.374	4490.857
	7	4338.413	4421.691
LD36811477.las	1	4290.169	4591.979
	2	4290.083	4429.095
	7	4013.929	4363.945
	18	4560.677	4615.955
LD36811480.las	1	4240.674	4485.28
	2	4240.654	4359.522
	7	3859.822	4275.661
	18	4488.521	4503.167
LD36811483.las	1	4208.125	4461.005
	2	4208.056	4275.785
	7	3941.6	4245.385
	18	4466.166	4521.956
LD36811486.las	1	4175.241	4454.338
	2	4180.953	4238.886
	7	3852.154	4219.112
	18	4427.891	4521.392
LD36811489.las	1	3854.681	4525.969
	2	4178.227	4235.497
	7	3787.115	4215.526
	18	4444.132	4491.267
LD36811492.las	1	4154.099	4433.735
	2	4153.965	4225.664
	7	3781.092	4208.194

DPH-1.4 Report on Elevation by Class for Tiled Data - continued

File	Class	Z Min	Z Max
	18	4409.794	4485.788
LD36811495.las	1	4107.334	4376.455
	2	4106.704	4192.026
	7	3786.984	4161.458
	18	4369.522	4494.043
LD36811498.las	1	4064.549	4352.514
	2	4064.496	4183.049
	7	3659.048	4137.187
	18	4300.831	4405.444
LD36811501.las	1	4063.994	4321.14
	2	4064.126	4114.293
	7	3694.156	4101.015
	18	4309.962	4353.364
LD36811504.las	1	4047.551	4297.206
	2	4048.496	4087.584
	7	3746.462	4064.966
	18	4293.63	4338.193
LD36811507.las	1	3989.1	4286.097
	2	3989.487	4088.975
	7	3665.462	4056.262
	18	4233.023	4291.966
LD36811510.las	1	3951.324	4241.258
	2	3949.438	4036.895
	7	3325.761	3998.778
	18	4217.052	4319.824
LD36811513.las	1	3898.565	4181.393
	2	3899.759	3992.085
	7	3370.8	3964.556
	18	4176.622	4306.268
LD36811516.las	1	3862.19	4117.403
	2	3864.822	3947.233
	7	3342.749	3930.75
	18	4157.872	4266.855
LD36811519.las	1	3857.276	4072.679
	2	3858.529	3926.442
	7	3534.688	3909.966
	18	4118.092	4270.487
LD36811522.las	1	3817.696	4078.834

DPH-1.4 Report on Elevation by Class for Tiled Data - continued

File	Class	Z Min	Z Max
	2	3824.73	3889.858
	7	3372.257	3874.398
	18	4096.508	4145.533
LD36811525.las	1	3807.479	4063.086
	2	3815.124	3850.432
	7	3478.254	3837.338
	9	3815.337	3822.046
	18	4054.897	4128.574
	20	3814.074	3822.745
LD36811528.las	1	3802.368	4047.928
	2	3811.557	3828.509
	7	3317.159	3811.203
	9	3811.137	3820.343
	18	4048.401	4089.68
	20	3811.406	3821.639
LD36811531.las	1	3805.17	4048.745
	2	3809.182	3825.701
	7	3293.166	3813.355
	18	4048.857	4133.798
LD36811534.las	1	3807.709	4049.372
	2	3810.793	3831.072
	7	3360.823	3814.287
	18	4052.019	4159.066
LD36811537.las	1	3813.29	4053.033
	2	3820.881	3856.57
	7	3355.157	3837.223
	18	4056.691	4070.953
LD36811540.las	1	3826.144	4078.43
	2	3833.145	3865.435
	7	3491.141	3847.916
	18	4064.969	4207.478
LD36811543.las	1	3833.093	4121.445
	2	3833.227	3898.434
	7	3420.239	3882.44
	17	3854.339	3856.38
	18	4084.592	4239.595
LD36811546.las	1	3857.026	4126.373
	2	3861.485	3915.199
	7	3461.781	3903.929
	18	4134.414	4261.205

DPH-1.4 Report on Elevation by Class for Tiled Data - continued

File	Class	Z Min	Z Max
LD36811549.las	1	3899.913	4154.965
	2	3904.28	3941.977
	7	3351.722	3928.539
	18	4147.59	4277.711
LD36811552.las	1	3885.727	4180.067
	2	3884.408	3960.642
	7	3505.383	3943.572
	18	4166.835	4298.197
LD36811555.las	1	3882.223	4176.757
	2	3888.221	3961.511
	7	3307.215	3944.759
	18	4138.25	4296.1
LD36811558.las	1	3925.638	4208.791
	2	3924.543	3990.94
	7	3339.816	3975.277
	18	4181.796	4328.764
LD36811561.las	1	3969.47	4258.269
	2	3969.792	4032.84
	7	3380.541	4020.025
	18	4216.13	4323.269
LD36811564.las	1	3997.915	4276.635
	2	3997.925	4059.405
	7	3404.327	4046.065
	18	4260.874	4374.991
LD36811567.las	1	4032.019	4311.3
	2	4030.655	4096.065
	7	3675.344	4078.076
	18	4282.721	4378.964
LD36811570.las	1	4056.603	4330.844
	2	4059.703	4112.357
	7	3520.784	4090.999
	18	4297.941	4414.912
LD36811573.las	1	4082.531	4342.455
	2	4077.666	4143.273
	7	3666.364	4128.033
	18	4326.714	4429.83
LD36811576.las	1	4098.161	4387.99
	2	4095.041	4188.692
	7	3408.29	4162.177

DPH-1.4 Report on Elevation by Class for Tiled Data - continued

File	Class	Z Min	Z Max
	18	4342.718	4447.124
LD36811579.las	1	4135.494	4455.352
	2	4126.973	4241.927
	7	3845.491	4224.391
	18	4396.359	4516.11
LD36811582.las	1	4182.393	4482.639
	2	4185.864	4273.827
	7	3752.174	4252.695
	18	4440.769	4551.185
LD36811585.las	1	4244.887	4610.48
	2	4249.024	4403.423
	7	3820.54	4385.431
	18	4487.324	4652.609
LD36811588.las	1	4303.627	4641.52
	2	4302.196	4415.434
	7	3845.898	4402.767
	18	4630.726	4701.526
LD36811591.las	1	4326.008	4641.966
	2	4323.417	4423.032
	7	3769.737	4409.178
	18	4646.136	4755.194
LD36811594.las	1	4368.935	4627.464
	2	4371.294	4412.206
	7	3857.938	4398.968
	18	4630.539	4729.37
LD36811597.las	1	4358.866	4618.537
	2	4364.575	4393.2
	7	3816.469	4381.956
	18	4619.502	4759.38
LD36811600.las	1	4319.877	4603.432
	2	4327.052	4381.35
	7	3831.252	4363.134
	18	4580.89	4704.006
LD36811603.las	1	4323.925	4561.812
	2	4325.274	4393.485
	7	3838.145	4378.407
	18	4643.803	4693.045
LD36811606.las	1	4359.037	4616.854

DPH-1.4 Report on Elevation by Class for Tiled Data - continued

File	Class	Z Min	Z Max
	2	4366.071	4396.943
	7	3809.231	4383.823
	18	4617.045	4707.92
LD36811609.las	1	4361.215	4598.58
	2	4367.465	4397.675
	7	3838.854	4383.521
	18	4642.592	4754.292
LD36811612.las	1	4365.162	4555.493
	2	4372.281	4398.508
	7	3861.262	4383.977
LD36811615.las	1	4372.301	4628.534
	2	4379.561	4400.966
	7	3878.155	4385.769
	18	4619.351	4724.682
LD36841339.las	1	4387.163	4423.705
	2	4386.638	4422.888
	7	4391.5	4391.5
LD36841342.las	1	4377.094	4478.39
	2	4376.874	4434.387
	7	4208.391	4403.308
LD36841345.las	1	4388.968	4624.066
	2	4383.229	4434.082
	7	4362.865	4417.829
	18	4642.061	4702.087
LD36841348.las	1	4400.365	4514.482
	2	4402.888	4434.358
	7	4242.692	4417.508
LD36841351.las	1	4390.529	4558.98
	2	4390.109	4428.429
	7	4256.894	4409.935
	18	4703.816	4744.826
LD36841354.las	1	4389.42	4595.637
	2	4393.571	4432.314
	7	4378.348	4414.125
LD36841357.las	1	4418.229	4460.687
	2	4419.873	4433.892
	7	4391.064	4418.63
	18	4658.006	4740.988

DPH-1.4 Report on Elevation by Class for Tiled Data - continued

File	Class	Z Min	Z Max
LD36841360.las	1	4402.465	4612.72
	2	4407.731	4431.595
	7	4186.52	4413.039
LD36841363.las	1	4388.804	4448.528
	2	4394.388	4420.309
	7	4365.641	4404.725
LD36841366.las	1	4385.178	4574.961
	2	4391.55	4420.231
	7	4371.894	4400.247
LD36841369.las	1	4380.943	4626.405
	2	4386.802	4418.397
	7	4088.338	4389.584
	18	4640.099	4714.767
LD36841372.las	1	4368.062	4427.918
	2	4372.895	4410.815
	7	4345.086	4382.836
LD36841375.las	1	4348.282	4423.574
	2	4353.416	4391.441
	7	4339.178	4370.595
LD36841378.las	1	4345.943	4577.625
	2	4353.138	4412.511
	7	4143.67	4394.817
	18	4642.31	4642.31
LD36841381.las	1	4394.309	4481.143
	2	4388.557	4419.289
	7	4376.195	4401.678
LD36841384.las	1	4346.405	4621.644
	2	4353.492	4419.985
	7	4337.757	4405.106
LD36841387.las	1	4349.037	4645.601
	2	4354.122	4422.229
	7	4094.779	4406.215
	18	4649.925	4697.678
LD36841390.las	1	4351.737	4571.989
	2	4355.815	4438.659
	7	4247.619	4421.543
LD36841393.las	1	4364.04	4532.087

DPH-1.4 Report on Elevation by Class for Tiled Data - continued

File	Class	Z Min	Z Max
	2	4366.566	4454.932
	7	3876.364	4439.735
	18	4652.98	4746.119
LD36841396.las	1	4387.573	4492.799
	2	4387.557	4475.365
	7	4236.012	4450.342
LD36841399.las	1	4430.135	4679.315
	2	4429.601	4487.281
	7	4147.475	4457.596
	18	4687.268	4759.482
LD36841402.las	1	4413.393	4512.271
	2	4416.612	4491.605
	7	4222.787	4474.633
LD36841405.las	1	4432.006	4492.537
	2	4426.943	4477.553
	7	4127.167	4464.647
	18	4804.157	4813.379
LD36841408.las	1	4451.113	4530.306
	2	4451.94	4510.112
	7	4227.688	4490.126
LD36841411.las	1	4458.554	4526.543
	2	4457.783	4516.759
	7	4462.544	4496.159
LD36841414.las	1	4464.896	4512.042
	2	4470.667	4498.754
	7	4457.068	4480.749
LD36841417.las	1	4463.249	4509.459
	2	4463.744	4502.301
	7	4446.917	4483.577
LD36841420.las	1	4452.987	4508.328
	2	4457.101	4487.383
	7	4452.993	4460.765
LD36841423.las	1	4456.851	4519.998
	2	4454.299	4505.614
	7	4459.371	4487.386
LD36841426.las	1	4465.736	4516.648
	2	4467.275	4519.801

DPH-1.4 Report on Elevation by Class for Tiled Data - continued

File	Class	Z Min	Z Max
	7	4461.021	4500.614
LD36841429.las	1	4492.042	4588.724
	2	4490.673	4528.226
	7	4451.543	4508.232
LD36841432.las	1	4488.744	4601.516
	2	4490.444	4584.646
	7	4453.203	4532.31
LD36841435.las	1	4485.109	4584.476
	2	4482.248	4586.329
	7	4236.222	4558.216
LD36841438.las	1	4484.955	4583.134
	2	4484.086	4578.81
	7	4476.595	4532.537
LD36841441.las	1	4499.263	4580.627
	2	4498.127	4581.825
	7	4525.578	4543.826
LD36841444.las	1	4493.039	4577.242
	2	4493.354	4578.157
	7	4506.572	4528.918
LD36841447.las	1	4481.549	4517.389
	2	4480.437	4519.305
	7	4445.628	4487.229
LD36841450.las	1	4472.688	4559.41
	2	4475.939	4498.177
	7	4455.483	4482.471
LD36841453.las	1	4447.908	4627.54
	2	4451.369	4484.017
	7	4440.257	4467.311
LD36841456.las	1	4449.079	4517.245
	2	4448.193	4479.768
	7	4239.608	4457.691
LD36841459.las	1	4457.265	4503.354
	2	4453.38	4503.364
	7	4437.875	4483.242
LD36841462.las	1	4431.494	4667.025
	2	4425.746	4509.555

DPH-1.4 Report on Elevation by Class for Tiled Data - continued

File	Class	Z Min	Z Max
	7	4218.115	4489.735
	18	4813.34	4850.364
LD36841465.las	1	4464.236	4508.377
	2	4454.076	4508.944
	7	3815.859	4488.767
	18	4761.411	4820.033
LD36841468.las	1	4427.842	4613.528
	2	4425.713	4510.057
	7	4235.07	4492.225
	18	4757.248	4794.42
LD36841471.las	1	4388.384	4498.728
	2	4386.635	4500.103
	7	4213.571	4478.233
LD36841474.las	1	4344.735	4661.572
	2	4343.961	4485.276
	7	4208.499	4467.901
	18	4607.143	4785.499
LD36841477.las	1	4302.931	4503.518
	2	4301.579	4436.868
	7	3848.486	4399.955
LD36841480.las	1	4256.894	4416.52
	2	4254.171	4399.535
	7	3986.757	4327.78
	18	4609.978	4609.978
LD36841483.las	1	4229.814	4555.772
	2	4230.461	4377.212
	7	4241.419	4331.399
	18	4564.981	4615.378
LD36841486.las	1	4186.78	4491.717
	2	4188.407	4332.846
	7	3963.447	4284.145
	18	4455.578	4597.189
LD36841489.las	1	3868.03	4372.298
	2	4173.417	4226.632
	7	3869.326	4204.44
LD36841492.las	1	4154.568	4399.771
	2	4154.595	4221.396
	7	3513.172	4202.301

DPH-1.4 Report on Elevation by Class for Tiled Data - continued

File	Class	Z Min	Z Max
	18	4402.029	4468.885
LD36841495.las	1	4133.732	4396.084
	2	4133.771	4203.253
	7	3778.113	4183.325
	18	4386.543	4495.7
LD36841498.las	1	4093.627	4398.948
	2	4094.841	4186.53
	7	3595.97	4162.839
	18	4346.514	4458.954
LD36841501.las	1	4069.585	4346.891
	2	4075.182	4175.205
	7	3682.457	4149.972
	18	4326.527	4436.435
LD36841504.las	1	4043.292	4325.585
	2	4042.938	4134.798
	7	3424.304	4106.613
	18	4297.193	4335.359
LD36841507.las	1	3992.531	4299.03
	2	3992.646	4075.582
	7	3338.235	4058.161
	18	4263.65	4359.027
LD36841510.las	1	3953.844	4233.892
	2	3953.844	4046.071
	7	3618.723	4021.833
	18	4207.8	4335.992
LD36841513.las	1	3933.096	4208.167
	2	3936.485	4025.822
	7	3398.809	3968.676
	18	4207.849	4316.215
LD36841516.las	1	3889.405	4110.061
	2	3897.509	3991.655
	7	3332.825	3966.701
	18	4203.184	4285.733
LD36841519.las	1	3868.142	4104.149
	2	3867.965	3943.056
	7	3525.898	3913.283
LD36841522.las	1	3829.91	4087.233
	2	3838.247	3896.452

DPH-1.4 Report on Elevation by Class for Tiled Data - continued

File	Class	Z Min	Z Max
	7	3387.375	3873.801
	18	4072.738	4122.174
LD36841525.las	1	3810.284	4067.935
	2	3814.986	3864.038
	7	3424.521	3837.499
	18	4070.523	4126.189
LD36841528.las	1	3801.57	4022.725
	2	3807.049	3847.25
	7	3369.262	3816.075
	9	3810.294	3814.238
	18	4099.7	4164.926
	20	3810.514	3815.091
LD36841531.las	1	3804.103	4041.754
	2	3804.799	3821.567
	7	3355.715	3805.744
	9	3807.282	3814.044
	17	3816.935	3817.955
	18	4045.35	4054.582
	20	3807.689	3814.864
LD36841534.las	1	3805.343	3886.262
	2	3804.786	3827.676
	7	3380.531	3811.173
	17	3823.805	3824.271
LD36841537.las	1	3812.387	3879.32
	2	3814.372	3837.19
	7	3299.154	3824.238
LD36841540.las	1	3822.857	3892.463
	2	3822.427	3868.716
	7	3485.278	3838.04
	17	3838.434	3839.008
LD36841543.las	1	3835.504	3933.427
	2	3833.959	3883.578
	7	3566.203	3856.793
LD36841546.las	1	3851.062	3935.602
	2	3850.212	3905.586
	7	3579.104	3871.164
LD36841549.las	1	3875.071	3951.518
	2	3879.113	3923.529
	7	3596.41	3892.213

DPH-1.4 Report on Elevation by Class for Tiled Data - continued

File	Class	Z Min	Z Max
LD36841552.las	1	3865.225	3949.277
	2	3864.421	3932.623
	7	3624.862	3895.586
LD36841555.las	1	3890.11	4028.84
	2	3889.287	3955.753
	7	3578.467	3907.328
LD36841558.las	1	3938.358	4037.187
	2	3935.625	3990.766
	7	3831.882	3884.077
LD36841561.las	1	3976.455	4062.705
	2	3972.771	4018.955
	17	3998.48	3999.851
	18	4257.134	4276.071
LD36841564.las	1	3999.667	4096.242
	2	3997.302	4040.231
	7	3859.812	3904.759
LD36841567.las	1	4024.864	4108.834
	2	4024.244	4070.93
LD36841570.las	1	4028.975	4156.242
	2	4027.351	4102.856
LD36841573.las	1	4044.693	4300.319
	2	4042.308	4102.794
	7	3733.247	4072.174
	18	4305.966	4320.772
LD36841576.las	1	4058.542	4330.539
	2	4057.338	4129.591
	7	4067.085	4116.422
	18	4328.459	4340.588
LD36841579.las	1	4090.071	4391.884
	2	4084.815	4216.251
	7	3793.798	4198.617
	18	4420.529	4455.89
LD36841582.las	1	4147.278	4317.242
	2	4146.527	4271.025
	7	4135.651	4251.629
	18	4499.41	4525.588
LD36841585.las	1	4233.988	4445.444

DPH-1.4 Report on Elevation by Class for Tiled Data - continued

File	Class	Z Min	Z Max
	2	4235.001	4387.944
	7	3769.441	4364.558
	18	4502.173	4521.953
LD36841588.las	1	4252.593	4468.544
	2	4251.13	4403.403
	7	3810.452	4375.408
LD36841591.las	1	4280.103	4513.18
	2	4278.712	4400.077
	7	3783.887	4386.09
LD36841594.las	1	4306.041	4458.39
	2	4306.117	4404.358
	7	3735.99	4391.228
LD36841597.las	1	4358.22	4626.001
	2	4364.752	4398.84
	7	3824.336	4385.729
	18	4628.088	4662.829
LD36841600.las	1	4327.977	4600.765
	2	4328.161	4390.188
	7	3849.467	4378.649
	18	4609.807	4703.455
LD36841603.las	1	4308.833	4571.598
	2	4311.458	4387.307
	7	3790.947	4372.514
	18	4543.19	4563.318
LD36841606.las	1	4334.142	4626.602
	2	4332.79	4403.679
	7	3901.131	4390.103
	18	4627.566	4730.374
LD36841609.las	1	4351.254	4603.36
	2	4358.285	4378.912
	7	3827.404	4364.388
	18	4609.86	4677.031
LD36841612.las	1	4357.13	4619.289
	2	4363.918	4397.216
	7	3815.179	4381.13
	18	4614.613	4720.45
LD36841615.las	1	4365.533	4621.054
	2	4374.463	4397.157

DPH-1.4 Report on Elevation by Class for Tiled Data - continued

File	Class	Z Min	Z Max
	7	3818.552	4383.987
	18	4620.991	4743.557
LD36871339.las	1	4408.735	4427.002
	2	4405.277	4425.618
	7	4405.145	4406.481
LD36871342.las	1	4366.474	4429.302
	2	4371.589	4423.016
	7	4360.487	4404.666
LD36871345.las	1	4366.274	4417.163
	2	4370.395	4426.569
	7	4359.607	4396.425
LD36871348.las	1	4394.598	4487.626
	2	4394.01	4428.384
	7	4384.342	4410.89
LD36871351.las	1	4378.449	4438.466
	2	4377.324	4418.846
	7	4365.595	4401.307
	18	4642.517	4707.153
LD36871354.las	1	4380.825	4430.939
	2	4387.609	4422.458
	7	4374.197	4401.888
LD36871357.las	1	4402.186	4504.22
	2	4401.481	4429.227
	7	4379.42	4410.221
LD36871360.las	1	4402.353	4586.28
	2	4401.54	4431.655
	7	4392.176	4408.361
LD36871363.las	1	4377.114	4425.263
	2	4385.139	4414.958
	7	4355.752	4400.936
LD36871366.las	1	4377.609	4433.705
	2	4384.532	4402.724
	7	4360.785	4387.885
	18	4672.304	4672.304
LD36871369.las	1	4367.987	4458.269
	2	4375.871	4398.613
	7	3820.442	4378.4

DPH-1.4 Report on Elevation by Class for Tiled Data - continued

File	Class	Z Min	Z Max
LD36871372.las	1	4363.656	4507.875
	2	4365.447	4392.134
	7	4079.027	4373.649
	18	4639.079	4676.116
LD36871375.las	1	4347.754	4493.836
	2	4355.041	4400.693
	7	4343.115	4385.972
LD36871378.las	1	4350.88	4475.549
	2	4357.895	4405.621
	7	3820.963	4392.734
LD36871381.las	1	4361.441	4444.506
	2	4361.402	4412.849
	7	3789.192	4397.727
LD36871384.las	1	4335.939	4476.182
	2	4335.825	4414.02
	7	4321.924	4401.687
	18	4625.414	4708.173
LD36871387.las	1	4336.865	4519.935
	2	4338.889	4415.615
	7	3845.435	4396.786
LD36871390.las	1	4364.617	4529.292
	2	4352.931	4441.061
	7	4219.391	4421.389
	18	4679.407	4679.407
LD36871393.las	1	4385.503	4480.719
	2	4385.293	4444.269
	7	4205.467	4410.136
LD36871396.las	1	4399.568	4622.189
	2	4399.663	4446.589
	7	4183.309	4419.381
	18	4698.229	4698.229
LD36871399.las	1	4389.253	4554.358
	2	4389.017	4469.151
	7	4129.372	4433.8
	18	4737.783	4737.783
LD36871402.las	1	4397.865	4614.344
	2	4397.921	4455.775
	7	4382.842	4436.681

DPH-1.4 Report on Elevation by Class for Tiled Data - continued

File	Class	Z Min	Z Max
	18	4642.218	4691.992
LD36871405.las	1	4425.631	4498.331
	2	4426.051	4498.419
	7	4158.273	4453.853
LD36871408.las	1	4456.408	4541.72
	2	4455.362	4502.445
	7	4221.192	4484.84
LD36871411.las	1	4456.254	4712.294
	2	4456.228	4503.082
	7	4244.132	4483.137
	18	4835.873	4842.185
LD36871414.las	1	4449.522	4640.614
	2	4456.107	4491.169
	7	4223.814	4472.612
LD36871417.las	1	4461.796	4529.522
	2	4465.752	4504.069
	7	4212.488	4487.701
LD36871420.las	1	4445.296	4549.443
	2	4445.365	4478.826
	7	4192.068	4459.591
LD36871423.las	1	4440.716	4678.695
	2	4440.628	4487.468
	7	4202.124	4463.059
	18	4688.226	4732.789
LD36871426.las	1	4461.504	4732.415
	2	4461.343	4526.582
	7	4220.549	4502.678
LD36871429.las	1	4486.792	4729.308
	2	4486.874	4537.54
	7	4238.63	4518.37
	18	4738.242	4743.022
LD36871432.las	1	4455.769	4688.317
	2	4455.126	4556.684
	7	4214.805	4531.733
	18	4705.949	4711.26
LD36871435.las	1	4463.193	4564.719
	2	4467.589	4545.116

DPH-1.4 Report on Elevation by Class for Tiled Data - continued

File	Class	Z Min	Z Max
	7	4229.306	4511.897
LD36871438.las	1	4464.725	4709.453
	2	4468.823	4518.38
	7	4302.344	4492.307
LD36871441.las	1	4471.084	4592.317
	2	4473.052	4518.351
	7	4194.211	4497.688
LD36871444.las	1	4483.895	4533.623
	2	4487.652	4515.598
	7	3871.167	4501.389
LD36871447.las	1	4462.924	4699.558
	2	4466.805	4499.394
	7	3416.05	4479.151
LD36871450.las	1	4459.67	4667.566
	2	4461.848	4488.36
	7	4176.176	4470.838
	18	4736.943	4736.943
LD36871453.las	1	4444.906	4702.025
	2	4444.089	4477.425
	7	4228.876	4465.614
	18	4705.099	4751.746
LD36871456.las	1	4436.93	4654.909
	2	4435.447	4462.485
	7	4122.922	4444.656
	18	4713.941	4736.716
LD36871459.las	1	4440.992	4580.696
	2	4437.321	4476.828
	7	4236.684	4450.506
	18	4711.017	4711.017
LD36871462.las	1	4462.852	4566.411
	2	4456.887	4494.082
	7	3897.486	4475.946
LD36871465.las	1	4448.6	4691.585
	2	4448.082	4490.309
	7	4176.409	4462.685
LD36871468.las	1	4449.312	4693.754
	2	4447.324	4495.746

DPH-1.4 Report on Elevation by Class for Tiled Data - continued

File	Class	Z Min	Z Max
	7	4295.739	4469.614
	18	4698.836	4766.349
LD36871471.las	1	4422.206	4512.36
	2	4422.206	4494.591
	7	4250.254	4463.607
	18	4699.298	4745.243
LD36871474.las	1	4369.847	4583.334
	2	4369.935	4470.5
	7	3494.324	4431.586
	18	4680.138	4741.421
LD36871477.las	1	4345.457	4553.226
	2	4343.679	4448.065
	7	4135.254	4412.432
LD36871480.las	1	4299.837	4582.36
	2	4297.36	4417.494
	7	4285.116	4396.461
	18	4634.564	4739.446
LD36871483.las	1	3955.829	4472.048
	2	4258.814	4380.221
	7	3968.726	4328.594
	18	4670.611	4670.611
LD36871486.las	1	4215.562	4300.05
	2	4219.001	4315.779
	7	3879.005	4259.424
LD36871489.las	1	4181.435	4305.185
	2	4181.327	4243.866
	7	3955.976	4209.683
	18	4538.262	4538.262
LD36871492.las	1	4164.539	4339.584
	2	4163.227	4211.845
	7	3845.317	4189.88
LD36871495.las	1	4138.296	4370.07
	2	4138.089	4222.764
	7	3822.788	4201.878
	18	4391.999	4516.999
LD36871498.las	1	4141.206	4267.324
	2	4141.212	4228.249
	7	3355.951	4205.789

DPH-1.4 Report on Elevation by Class for Tiled Data - continued

File	Class	Z Min	Z Max
	18	4432.836	4524.719
LD36871501.las	1	4112.492	4361.727
	2	4116.16	4217.79
	7	3910.727	4133.036
	18	4406.097	4406.097
LD36871504.las	1	4069.06	4343.138
	2	4069.185	4142.935
	7	3838.25	4118.456
	18	4384.151	4384.151
LD36871507.las	1	4028.368	4278.02
	2	4029.825	4091.134
	7	3784.418	4075.632
LD36871510.las	1	3976.495	4208.072
	2	3976.101	4069.933
	7	3819.418	4051.173
LD36871513.las	1	3967.587	4207.314
	2	3967.23	4062.183
	7	3673.054	4034.831
	18	4222.931	4321.789
LD36871516.las	1	3933.407	4057.41
	2	3933.539	3996.787
	7	3651.003	3981.327
LD36871519.las	1	3890.392	4147.587
	2	3890.448	3973.148
	7	3877.328	3959.08
	18	4187.337	4227.268
LD36871522.las	1	3844.264	4066.75
	2	3844.159	3928.772
	7	3437.106	3910.701
LD36871525.las	1	3822.026	4094.687
	2	3826.042	3885.986
	7	3323.547	3872.243
	18	4098.525	4213.226
LD36871528.las	1	3802.958	3883.598
	2	3810.629	3841.669
	7	3460.99	3828.519
	18	4080.533	4141.98
LD36871531.las			

DPH-1.4 Report on Elevation by Class for Tiled Data - continued

File	Class	Z Min	Z Max
	1	3793.083	4039.359
	2	3800.081	3821.83
	7	3368.553	3807.253
	9	3805.731	3811.413
	18	4040.412	4155.172
	20	3805.786	3813.208
LD36871534.las	1	3792.88	4044.296
	2	3799.362	3821.383
	7	3368.379	3807.502
	9	3801.095	3809.779
	17	3808.119	3814.832
	18	4039.939	4119.322
	20	3801.141	3810.918
LD36871537.las	1	3802.896	4047.597
	2	3808.618	3825.032
	7	3466.712	3811.305
	18	4052.541	4171.304
LD36871540.las	1	3805.553	4052.325
	2	3813.913	3847.597
	7	3406.01	3814.812
	18	4054.096	4101.947
LD36871543.las	1	3808.359	4094.037
	2	3816.971	3870.494
	7	3472.805	3855.038
	18	4056.544	4213.633
LD36871546.las	1	3852.276	4113.693
	2	3851.239	3893.749
	7	3343.346	3878.864
	18	4128.807	4244.611
LD36871549.las	1	3842.998	4109.756
	2	3846.341	3909.854
	7	3520.587	3889.1
	18	4086.783	4257.718
LD36871552.las	1	3851.216	4097.945
	2	3857.66	3922.207
	7	3372.106	3909.789
	18	4152.282	4253.814
LD36871555.las	1	3898.047	4171.652
	2	3899.894	3954.418
	7	3569.182	3935.051

DPH-1.4 Report on Elevation by Class for Tiled Data - continued

File	Class	Z Min	Z Max
	18	4152.37	4302.911
LD36871558.las	1	3920.556	4198.072
	2	3928.795	3981.4
	7	3359.314	3952.456
	18	4172.298	4324.25
LD36871561.las	1	3952.394	4222.656
	2	3958.565	3998.919
	7	3316.171	3984.201
	18	4200.523	4340.201
LD36871564.las	1	3978.348	4250.484
	2	3981.954	4031.006
	7	3382.3	4009.086
	18	4218.391	4334.775
LD36871567.las	1	3976.711	4269.883
	2	3976.186	4053.42
	7	3394.262	4036.232
	18	4225.041	4321.353
LD36871570.las	1	3980.694	4305.828
	2	3978.007	4085.29
	7	3569.625	4061.701
	18	4241.914	4368.879
LD36871573.las	1	3983.122	4287.144
	2	3982.846	4085.251
	7	3383.953	4061.567
	18	4233.755	4348.19
LD36871576.las	1	4003.076	4297.262
	2	3998.601	4084.808
	7	3369.616	4056.764
	18	4249.388	4386.523
LD36871579.las	1	4035.051	4373.206
	2	4034.533	4183.522
	7	3508.825	4146.019
	18	4274.64	4440.162
LD36871582.las	1	4128.092	4469.24
	2	4125.805	4246.284
	7	3789.057	4228.174
	18	4381.012	4525.306
LD36871585.las	1	4175.897	4492.511

DPH-1.4 Report on Elevation by Class for Tiled Data - continued

File	Class	Z Min	Z Max
	2	4172.314	4283.43
	7	3759.802	4260.198
	18	4437.74	4518.971
LD36871588.las	1	4189.47	4498.83
	2	4192.652	4316.228
	7	3772.004	4299.194
	18	4447.058	4517.609
LD36871591.las	1	4209.499	4518.17
	2	4212.82	4343.259
	7	3547.568	4329.788
	18	4474.309	4649.079
LD36871594.las	1	4298.774	4615.417
	2	4300.474	4392.189
	7	3836.931	4378.954
	18	4614.279	4705.079
LD36871597.las	1	4355.707	4601.559
	2	4364.119	4392.199
	7	3815.875	4377.665
	18	4607.609	4719.728
LD36871600.las	1	4296.934	4608.127
	2	4300.976	4389.86
	7	3802.082	4377.754
	18	4616.982	4715.079
LD36871603.las	1	4290.146	4517.498
	2	4297.537	4377.734
	7	3813.88	4349.22
	18	4576.766	4676.004
LD36871606.las	1	4324.04	4626.739
	2	4329.847	4402.586
	7	3769.517	4390.483
	18	4625.24	4726.936
LD36871609.las	1	4341.973	4512.652
	2	4346.72	4380.342
	7	3815.619	4361.379
	18	4606.697	4699.17
LD36871612.las	1	4353.558	4610.834
	2	4359.289	4400.28
	7	3806.574	4381.789
	18	4605.883	4712.697

DPH-1.4 Report on Elevation by Class for Tiled Data - continued

File	Class	Z Min	Z Max
LD36871615.las	1	4358.712	4550.25
	2	4360.887	4394.791
	7	3808.237	4383.259
	18	4633.692	4733.714
LD36901339.las	1	4397.793	4516.923
	2	4403.869	4413.708
	7	3861.931	3863.365
LD36901342.las	1	4366.405	4624.781
	2	4363.997	4417.399
	7	4226.225	4402.951
	18	4647.537	4725.207
LD36901345.las	1	4351.389	4548.767
	2	4349.355	4403.613
	7	4043.424	4380.401
LD36901348.las	1	4387.764	4558.275
	2	4384.499	4411.454
	7	4111.366	4396.212
	18	4662.015	4744.285
LD36901351.las	1	4367.744	4561.986
	2	4366.645	4411.031
	7	3861.462	4394.473
LD36901354.las	1	4371.815	4619.177
	2	4378.426	4402.944
	7	4203.574	4390.598
	18	4616.208	4686.67
LD36901357.las	1	4383.475	4627.143
	2	4383.567	4419.463
	7	3829.346	4403.367
	18	4635.644	4699.804
LD36901360.las	1	4384.47	4440.283
	2	4381.218	4418.364
	7	4152.984	4400.683
LD36901363.las	1	4366.455	4520.611
	2	4371.674	4403.826
	7	4094.395	4383.4
LD36901366.las	1	4370.785	4524.332
	2	4373.964	4402.206
	7	3537.513	4389.552

DPH-1.4 Report on Elevation by Class for Tiled Data - continued

File	Class	Z Min	Z Max
LD36901369.las	1	4368.134	4496.002
	2	4372.37	4403.813
	7	3871.511	4382.616
	18	4637.917	4719.38
LD36901372.las	1	4369.04	4530.135
	2	4369.014	4397.947
	7	3870.662	4375.208
	18	4680.194	4722.1
LD36901375.las	1	4367.314	4522.189
	2	4372.252	4401.809
	7	4328.072	4385.729
LD36901378.las	1	4375.017	4503.137
	2	4374.368	4409.246
	7	4092.813	4385.08
LD36901381.las	1	4337.796	4515.66
	2	4344.089	4405.47
	7	4237.711	4364.558
LD36901384.las	1	4316.146	4544.499
	2	4315.277	4387.875
	7	4032.315	4364.588
LD36901387.las	1	4338.991	4560.992
	2	4338.978	4400.342
	7	3906.098	4385.145
LD36901390.las	1	4346.441	4555.65
	2	4341.914	4405.175
	7	3898.772	4388.63
LD36901393.las	1	4346.868	4534.981
	2	4346.212	4409.125
	7	4330.835	4392.111
LD36901396.las	1	4357.796	4481.677
	2	4360.149	4430.739
	7	4204.372	4404.506
LD36901399.las	1	4378.561	4588.895
	2	4375.195	4448.771
	7	4375.218	4408.036
LD36901402.las	1	4410.227	4467.35
	2	4410.086	4455.08

DPH-1.4 Report on Elevation by Class for Tiled Data - continued

File	Class	Z Min	Z Max
	7	4175.277	4435.086
LD36901405.las	1	4430.962	4697.75
	2	4434.594	4491.815
	7	4181.468	4479.453
	18	4706.743	4711.592
LD36901408.las	1	4440.962	4527.809
	2	4447.957	4493.679
	7	4289.982	4476.215
LD36901411.las	1	4435.113	4496.933
	2	4442.206	4478.761
	7	4257.987	4456.996
LD36901414.las	1	4447.363	4680.919
	2	4451.835	4488.328
	7	4252.383	4474.515
	18	4689.056	4758.888
LD36901417.las	1	4465.782	4515.483
	2	4470.71	4502.753
	7	4238.098	4489.886
LD36901420.las	1	4434.542	4532.133
	2	4436.773	4503.521
	7	4217.823	4484.066
LD36901423.las	1	4431.156	4490.263
	2	4433.006	4486.549
	7	4202.141	4454.315
LD36901426.las	1	4451.786	4519.03
	2	4445.605	4527.898
	7	4444.679	4470.067
LD36901429.las	1	4465.772	4548.062
	2	4465.696	4540.529
	7	4463.111	4517.311
LD36901432.las	1	4433.466	4525.618
	2	4432.111	4508.679
	7	4413.744	4493.196
LD36901435.las	1	4436.468	4504.003
	2	4443.059	4489.991
	7	4337.281	4468.4
LD36901438.las			

DPH-1.4 Report on Elevation by Class for Tiled Data - continued

File	Class	Z Min	Z Max
	1	4450.821	4539.991
	2	4453.99	4496.326
	7	4451.126	4471.028
LD36901441.las	1	4454.998	4554.394
	2	4452.238	4504.709
	7	4454.571	4489.437
LD36901444.las	1	4467.895	4631.231
	2	4466.067	4500.444
	7	4464.204	4480.641
LD36901447.las	1	4448.065	4496.303
	2	4451.385	4491.143
	7	4428.078	4472.133
LD36901450.las	1	4448.561	4505.358
	2	4452.819	4473.967
	7	4420.634	4454.732
LD36901453.las	1	4435.592	4516.005
	2	4436.251	4466.651
	7	4428.098	4447.074
LD36901456.las	1	4415.703	4495.923
	2	4417.222	4447.681
	7	4410.037	4431.894
LD36901459.las	1	4424.683	4479.243
	2	4424.066	4462.051
	7	4257.738	4441.504
LD36901462.las	1	4450.001	4512.74
	2	4449.177	4498.465
	7	4257.993	4482.314
LD36901465.las	1	4448.656	4496.008
	2	4448.183	4496.225
	7	4440.378	4481.366
LD36901468.las	1	4432.632	4487.918
	2	4429.168	4477.196
	7	4411.156	4447.081
LD36901471.las	1	4430.168	4659.735
	2	4428.853	4480.69
	7	4289.171	4463.902
LD36901474.las			

DPH-1.4 Report on Elevation by Class for Tiled Data - continued

File	Class	Z Min	Z Max
	1	4388.58	4499.952
	2	4384.466	4464.548
	7	4404.545	4440.739
LD36901477.las	1	4365.966	4460.87
	2	4363.298	4461.687
	7	4363.206	4434.04
LD36901480.las	1	4307.393	4451.983
	2	4308.223	4448.872
	7	4066.895	4372.849
LD36901483.las	1	4283.272	4570.076
	2	4283.394	4406.376
	7	3992.571	4358.01
LD36901486.las	1	4233.459	4484.673
	2	4231.507	4366.94
	7	3925.901	4333.003
	18	4491.303	4512.327
LD36901489.las	1	4196.566	4472.238
	2	4197.561	4273.134
	7	3820.357	4230.133
	18	4467.836	4518.928
LD36901492.las	1	4186.547	4477.409
	2	4186.196	4263.722
	7	3834.425	4232.055
	18	4480.385	4489.673
LD36901495.las	1	4190.815	4502.199
	2	4187.879	4313.656
	7	4121.59	4266.373
LD36901498.las	1	4202.823	4446.458
	2	4198.637	4309.565
	7	3957.295	4263.653
	18	4536.487	4536.487
LD36901501.las	1	4136.078	4459.44
	2	4134.516	4241.235
	7	3376.712	4195.608
	18	4425.25	4488.498
LD36901504.las	1	4080.3	4347.833
	2	4079.998	4166.931
	7	3729.979	4144.181

DPH-1.4 Report on Elevation by Class for Tiled Data - continued

File	Class	Z Min	Z Max
	18	4345.159	4439.62
LD36901507.las	1	4051.426	4302.954
	2	4053.302	4152.823
	7	3297.733	4102.167
	18	4333.115	4370.51
LD36901510.las	1	4007.925	4300.359
	2	4009.779	4106.143
	7	3549.52	4065.523
	18	4254.64	4369.24
LD36901513.las	1	3971.281	4245.661
	2	3971.235	4069.818
	7	3368.1	4038.529
	18	4221.268	4337.16
LD36901516.las	1	3962.22	4245.238
	2	3962.308	4046.517
	7	3615.029	4015.517
	18	4226.406	4346.917
LD36901519.las	1	3898.178	4122.091
	2	3898.017	4010.077
	7	3391.666	3953.67
	18	4190.743	4312.419
LD36901522.las	1	3859.897	4127.124
	2	3866.964	3938.325
	7	3543.146	3903.155
	18	4154.719	4275.215
LD36901525.las	1	3833.532	4077.584
	2	3840.005	3896.193
	7	3512.7	3878.358
	18	4149.618	4240.789
LD36901528.las	1	3810.927	4087.295
	2	3819.189	3860.58
	7	3497.808	3839.996
	18	4055.979	4146.074
LD36901531.las	1	3793.231	4024.638
	2	3799.635	3822.551
	7	3386.801	3809.923
	18	4038.391	4128.325
LD36901534.las	1	3786.219	4034.365

DPH-1.4 Report on Elevation by Class for Tiled Data - continued

File	Class	Z Min	Z Max
	2	3794.513	3813.477
	7	3390.708	3798.677
	9	3794.566	3806.183
	18	4043.814	4178.646
	20	3794.7	3807.158
LD36901537.las	1	3793.368	4037.863
	2	3795.511	3815.622
	7	3363.179	3803.07
	18	4046.442	4069.516
LD36901540.las	1	3794.087	4042.308
	2	3801.433	3819.051
	7	3300.282	3805.967
	18	4047.741	4051.678
LD36901543.las	1	3797.925	4052.036
	2	3805.717	3869.326
	7	3475.065	3850.416
	18	4073.624	4205.556
LD36901546.las	1	3818.67	4002.41
	2	3823.001	3880.819
	7	3459.967	3865.222
LD36901549.las	1	3822.292	4079.155
	2	3822.378	3881.761
	7	3506.761	3870.691
	18	4065.359	4151.55
LD36901552.las	1	3856.646	3953.368
	2	3857.417	3911.521
	7	3365.229	3895.56
LD36901555.las	1	3891.711	3974.474
	2	3886.777	3930.72
	7	3349.541	3909.07
LD36901558.las	1	3913.621	3999.648
	2	3911.764	3959.526
	7	3604.471	3935.573
LD36901561.las	1	3943.329	3995.599
	2	3936.636	3983.663
	7	3620.511	3754.776
LD36901564.las	1	3939.881	4008.496
	2	3929.152	4003.171

DPH-1.4 Report on Elevation by Class for Tiled Data - continued

File	Class	Z Min	Z Max
	7	3624.13	3741.771
LD36901567.las	1	3934.507	4197.367
	2	3929.064	4024.175
	7	3881.987	3979.195
LD36901570.las	1	3944.411	4046.806
	2	3942.066	4038.479
	7	3671.128	3784.412
LD36901573.las	1	3959.9	4011.747
	2	3956.295	4008.004
	7	3944.215	3968.529
LD36901576.las	1	3989.818	4226.648
	2	3988.939	4044.474
	7	3685.869	3994.195
LD36901579.las	1	4034.871	4161.931
	2	4032.174	4146.412
	7	4070.267	4116.294
LD36901582.las	1	4089.759	4360.388
	2	4091.911	4213.371
	7	4079.742	4201.612
	18	4360.48	4455.729
LD36901585.las	1	4110.612	4315.274
	2	4109.224	4215.057
	7	4118.683	4202.731
LD36901588.las	1	4150.773	4250.9
	2	4151.156	4237.455
	7	4141.694	4222.36
LD36901591.las	1	4205.395	4367.855
	2	4209.542	4365.644
	7	4190.32	4326.35
LD36901594.las	1	4304.151	4414.246
	2	4308.111	4388.118
	7	4153.433	4375.109
LD36901597.las	1	4309.598	4407.649
	2	4311.281	4387.573
	7	4288.778	4373.941
LD36901600.las	1	4307.685	4401.612

DPH-1.4 Report on Elevation by Class for Tiled Data - continued

File	Class	Z Min	Z Max
	2	4305.972	4383.764
	7	4289.152	4363.439
LD36901603.las	1	4276.225	4440.792
	2	4275.336	4375.024
	7	4245.707	4343.659
LD36901606.las	1	4273.564	4608.731
	2	4272.524	4396.507
	7	4264.713	4377.639
	18	4609.315	4696.103
LD36901609.las	1	4330.598	4386.684
	2	4337.16	4376.363
	7	3774.071	4359.443
LD36901612.las	1	4336.304	4405.129
	2	4344.955	4382.731
	7	3715.432	4362.409
	18	4625.749	4697.569
LD36901615.las	1	4339.069	4592.543
	2	4347.117	4378.58
	7	3806.748	4363.246
	18	4591.241	4628.39
LD36931339.las	1	4386.999	4412.678
	2	4389.266	4404.125
	7	4363.065	4390.208
LD36931342.las	1	4337.006	4432.882
	2	4340.165	4404.007
	7	4323.479	4390.519
LD36931345.las	1	4337.229	4400.979
	2	4342.751	4403.767
	7	4333.039	4385.857
LD36931348.las	1	4375.677	4463.108
	2	4379.67	4404.069
	7	4363.472	4384.584
LD36931351.las	1	4354.896	4575.637
	2	4354.88	4397.613
	7	4168.177	4380.126
LD36931354.las	1	4374.096	4419.345
	2	4375.191	4401.487

DPH-1.4 Report on Elevation by Class for Tiled Data - continued

File	Class	Z Min	Z Max
	7	4357.124	4387.344
LD36931357.las	1	4365.004	4411.52
	2	4364.201	4399.978
	7	4353.433	4374.47
LD36931360.las	1	4365.103	4409.673
	2	4372.403	4402.009
	7	4345.818	4383.508
LD36931363.las	1	4360.369	4416.799
	2	4369.233	4402.741
	7	4346.92	4382.468
LD36931366.las	1	4368.321	4423.446
	2	4374.089	4402.573
	7	4358.088	4374.942
LD36931369.las	1	4351.638	4431.093
	2	4358.676	4395.119
	7	4346.799	4380.969
LD36931372.las	1	4352.039	4420.989
	2	4358.751	4397.442
	7	4338.049	4372.567
LD36931375.las	1	4348.269	4397.603
	2	4351.691	4390.841
	7	4345.5	4370.375
LD36931378.las	1	4333.174	4394.119
	2	4329.798	4388.603
	7	4323.125	4367.901
LD36931381.las	1	4298.62	4429.204
	2	4297.754	4385.175
	7	3801.203	4357.701
LD36931384.las	1	4305.421	4383.548
	2	4308.207	4371.658
	7	4290.336	4350.136
LD36931387.las	1	4312.829	4389.844
	2	4316.819	4383.177
	7	4293.361	4365.227
LD36931390.las	1	4325.602	4396.609
	2	4330.628	4387.321

DPH-1.4 Report on Elevation by Class for Tiled Data - continued

File	Class	Z Min	Z Max
	7	4074.237	4366.747
	18	4579.702	4663.062
LD36931393.las	1	4338.669	4602.694
	2	4344.588	4423.754
	7	4326.717	4403.84
	18	4606.808	4625.358
LD36931396.las	1	4373.328	4501.093
	2	4375.611	4435.552
	7	4184.23	4414.614
	18	4642.484	4728.901
LD36931399.las	1	4374.076	4524.945
	2	4373.981	4438.935
	7	4368.01	4419.246
LD36931402.las	1	4396.687	4631.759
	2	4396.166	4449.466
	7	4234.808	4425.979
	18	4692.599	4692.599
LD36931405.las	1	4436.664	4500.513
	2	4432.006	4481.139
	7	4417.245	4468.006
LD36931408.las	1	4429.935	4689.449
	2	4431.73	4479.204
	7	3510.58	4463.082
	18	4698.34	4731.664
LD36931411.las	1	4421.025	4477.852
	2	4429.656	4476.192
	7	4174.23	4439.217
LD36931414.las	1	4444.991	4681.021
	2	4445.782	4518.908
	7	4197.501	4480.149
LD36931417.las	1	4463.131	4527.954
	2	4466.963	4516.736
	7	4176.57	4474.473
LD36931420.las	1	4439.85	4570.191
	2	4439.289	4563.662
	7	4164.083	4546.211
LD36931423.las	1	4420.815	4603.199

DPH-1.4 Report on Elevation by Class for Tiled Data - continued

File	Class	Z Min	Z Max
	2	4420.739	4501.658
	7	4165.989	4440.191
LD36931426.las	1	4419.25	4488.013
	2	4419.286	4502.127
	7	4190.792	4462.481
LD36931429.las	1	4430.047	4636.926
	2	4430.224	4502.147
	7	4363.689	4447.298
LD36931432.las	1	4421.865	4541.257
	2	4422.104	4475.693
	7	4366.638	4456.317
LD36931435.las	1	4428.918	4692.628
	2	4431.832	4479.292
	7	4220.628	4458.108
	18	4696.474	4706.264
LD36931438.las	1	4442.475	4533.193
	2	4442.435	4487.252
	7	4235.339	4462.514
LD36931441.las	1	4433.262	4564.2
	2	4434.791	4491.569
	7	4316.655	4470.857
LD36931444.las	1	4452.442	4690.794
	2	4452.304	4491.71
	7	4199.207	4471.966
LD36931447.las	1	4440.408	4497.137
	2	4440.322	4480.631
	7	4219.326	4462.16
LD36931450.las	1	4430.779	4512.245
	2	4433.928	4462.288
	7	4191.501	4446.271
LD36931453.las	1	4413.485	4662.402
	2	4420.69	4455.634
	7	4195.33	4436.933
LD36931456.las	1	4402.406	4469.204
	2	4402.511	4440.319
	7	4243.066	4418.101
LD36931459.las			

DPH-1.4 Report on Elevation by Class for Tiled Data - continued

File	Class	Z Min	Z Max
	1	4414.834	4601.684
	2	4414.86	4455.575
	7	4204.155	4429.013
LD36931462.las	1	4440.306	4646.044
	2	4440.309	4484.496
	7	4298.659	4462.104
	18	4686.903	4686.903
LD36931465.las	1	4441.218	4670.614
	2	4438.702	4493.498
	7	4190.339	4474.712
	18	4703.609	4703.609
LD36931468.las	1	4425.877	4481.294
	2	4425.969	4468.817
	7	4282.587	4444.319
LD36931471.las	1	4418.157	4660.791
	2	4416.855	4462.924
	7	4166.626	4433.456
	18	4664.538	4682.976
LD36931474.las	1	4413.751	4607.281
	2	4413.699	4461.674
	7	4208.017	4427.783
LD36931477.las	1	4366.756	4636.615
	2	4365.674	4445.119
	7	4123.384	4410.004
LD36931480.las	1	4321.35	4559.912
	2	4321.389	4438.534
	7	3351.437	4397.098
	18	4584.095	4720.922
LD36931483.las	1	4283.971	4491.382
	2	4284.112	4445.06
	7	4228.712	4420.713
	18	4567.734	4706.838
LD36931486.las	1	4256.189	4466.625
	2	4256.294	4428.082
	7	3999.644	4335.356
	18	4517.416	4526.733
LD36931489.las	1	4231.868	4476.241
	2	4231.904	4337.016

DPH-1.4 Report on Elevation by Class for Tiled Data - continued

File	Class	Z Min	Z Max
	7	3809.061	4293.909
	18	4551.044	4554.952
LD36931492.las	1	4231.94	4460.122
	2	4231.976	4348.81
	7	3939.533	4279.896
	18	4511.523	4552.028
LD36931495.las	1	4263.83	4514.784
	2	4263.86	4350.441
	7	4182.774	4316.064
	18	4564.814	4571.976
LD36931498.las	1	4206.855	4489.837
	2	4207.77	4314.581
	7	3952.892	4289.65
LD36931501.las	1	4147.652	4399.909
	2	4147.823	4241.468
	7	3954.926	4194.08
LD36931504.las	1	4124.624	4381.838
	2	4124.303	4197.613
	7	3854.523	4022.216
	18	4391.786	4434.594
LD36931507.las	1	4076.603	4174.188
	2	4076.531	4175.339
	7	3787.338	4119.283
	18	4368.571	4427.029
LD36931510.las	1	4018.496	4151.452
	2	4018.404	4137.256
	7	3747.201	4073.949
LD36931513.las	1	4009.283	4133.699
	2	4009.004	4081.882
	7	3689.619	4052.397
LD36931516.las	1	3982.476	4079.323
	2	3982.121	4044.825
	7	3488.697	4006.016
LD36931519.las	1	3900.691	4021.96
	2	3900.265	4010.143
	7	3683.093	3936.419
	18	4197.78	4281.655
LD36931522.las			

DPH-1.4 Report on Elevation by Class for Tiled Data - continued

File	Class	Z Min	Z Max
	1	3879.264	4085.481
	2	3880.022	3984.1
	7	3580.026	3937.371
	18	4217.403	4258.433
LD36931525.las	1	3833.992	4088.748
	2	3838.398	3917.555
	7	3536.22	3902.115
	18	4096.521	4228.19
LD36931528.las	1	3819.792	4044.667
	2	3821.42	3884.152
	7	3499.563	3871.377
LD36931531.las	1	3790.34	3993.673
	2	3797.886	3843.933
	7	3478.225	3820.76
LD36931534.las	1	3782.515	4015.96
	2	3790.33	3807.004
	7	3632.138	3790.76
	9	3793.401	3798.221
	18	4039.234	4088.935
	20	3793.68	3799.162
LD36931537.las	1	3783.021	4025.957
	2	3790.754	3808.208
	7	3506.023	3792.391
	9	3790.403	3798.608
	17	3799.202	3801.551
	18	4025.336	4050.304
	20	3790.626	3800.275
LD36931540.las	1	3786.705	3845.232
	2	3793.076	3807.131
	7	3491.84	3792.748
	18	4047.416	4090.835
LD36931543.las	1	3788.339	3900.957
	2	3795.872	3843.565
	7	3608.388	3812.624
LD36931546.las	1	3792.279	4060.684
	2	3799.589	3861.616
	7	3345.4	3847.318
	18	4036.219	4157.531
LD36931549.las	1	3813.86	4081.094

DPH-1.4 Report on Elevation by Class for Tiled Data - continued

File	Class	Z Min	Z Max
	2	3816.744	3872.381
	7	3301.043	3852.243
	9	3843.29	3845.96
	18	4081.511	4192.561
	20	3843.257	3846.433
LD36931552.las	1	3845.767	4109.952
	2	3850.438	3893.66
	7	3520.935	3871.915
	18	4112.899	4232.856
LD36931555.las	1	3871.508	4126.895
	2	3878.641	3921.282
	7	3291.033	3901.114
	18	4119.726	4271.474
LD36931558.las	1	3894.313	4154.244
	2	3900.025	3941.127
	7	3319.787	3917.899
	18	4135.504	4275.365
LD36931561.las	1	3886.508	4177.885
	2	3886.009	3967.879
	7	3326.155	3945.304
	18	4131.941	4297.426
LD36931564.las	1	3889.74	4203.4
	2	3891.984	3980.799
	7	3330.403	3954.969
	18	4139.07	4312.357
LD36931567.las	1	3912.098	4244.371
	2	3912.63	4026.111
	7	3373.149	4009.247
	18	4154.283	4324.955
LD36931570.las	1	3935.53	4278.423
	2	3934.539	4067.308
	7	3387.565	4050.648
	17	3992.036	3993.601
	18	4219.316	4326.254
LD36931573.las	1	3974.821	4291.619
	2	3970.533	4078.086
	7	3473.546	4063.309
	18	4237.439	4361.806
LD36931576.las	1	3996.938	4276.763

DPH-1.4 Report on Elevation by Class for Tiled Data - continued

File	Class	Z Min	Z Max
	2	3991.974	4060.789
	7	3492.24	4041.58
	18	4239.129	4356.29
LD36931579.las	1	4033.673	4302.632
	2	4030.52	4093.912
	7	3696.069	4071.58
	18	4270.221	4379.099
LD36931582.las	1	4065.153	4334.148
	2	4063.899	4132.459
	7	3554.829	4109.831
	18	4316.537	4424.332
LD36931585.las	1	4084.739	4414.857
	2	4088.443	4191.317
	7	3689.356	4176.806
	18	4341.209	4475.749
LD36931588.las	1	4143.154	4456.202
	2	4143.256	4276.615
	7	3759.582	4254.824
	18	4384.447	4530.536
LD36931591.las	1	4210.477	4503.029
	2	4213.781	4354.292
	7	3763.874	4332.199
	18	4461.031	4622.904
LD36931594.las	1	4231.566	4579.728
	2	4237.039	4373.613
	7	3758.929	4352.741
	17	4275.218	4278.404
	18	4506.9	4666.365
LD36931597.las	1	4273.784	4582.55
	2	4273.745	4371.674
	7	3745.632	4358.899
	18	4580.788	4697.012
LD36931600.las	1	4303.492	4583.711
	2	4307.075	4370.398
	7	3553.047	4353.941
	18	4586.162	4689.229
LD36931603.las	1	4243.141	4565.001
	2	4250.277	4368.226
	7	3712.322	4355.382

DPH-1.4 Report on Elevation by Class for Tiled Data - continued

File	Class	Z Min	Z Max
	18	4482.767	4657.274
LD36931606.las	1	4243.801	4602.497
	2	4249.086	4376.691
	7	3757.092	4362.659
	18	4481.234	4696.739
LD36931609.las	1	4315.529	4592.593
	2	4323.449	4370.018
	7	3747.968	4355.995
	18	4581.251	4698.508
LD36931612.las	1	4326.149	4584.256
	2	4331.376	4361.445
	7	3435.941	4347.75
	18	4571.959	4690.844
LD36931615.las	1	4325.411	4566.95
	2	4333.029	4364.145
	7	3750.147	4349.256
	18	4571.71	4686.46
LD36961339.las	1	4364.204	4598.58
	2	4364.233	4390.369
	7	4352.898	4369.224
	18	4621.91	4640.365
LD36961342.las	1	4329.01	4599.486
	2	4330.375	4390.28
	7	3831.328	4366.149
	18	4608.308	4675.591
LD36961345.las	1	4334.424	4517.209
	2	4336.199	4394.945
	7	4159.628	4381.628
LD36961348.las	1	4371.153	4611.608
	2	4373.574	4400.408
	7	3841.816	4381.267
	18	4619.387	4679.377
LD36961351.las	1	4346.074	4493.652
	2	4345.844	4393.728
	7	3802.256	4383.344
	18	4610.207	4691.375
LD36961354.las	1	4364.276	4468.065
	2	4370.326	4391.52

DPH-1.4 Report on Elevation by Class for Tiled Data - continued

File	Class	Z Min	Z Max
	7	4167.843	4375.145
LD36961357.las	1	4355.729	4591.096
	2	4358.853	4389.686
	7	4333.941	4370.834
LD36961360.las	1	4356.435	4588.137
	2	4356.73	4394.712
	7	4047.964	4382.504
	18	4613.108	4676.211
LD36961363.las	1	4359.863	4622.209
	2	4359.952	4406.435
	7	4069.444	4387.554
	18	4618.131	4690.138
LD36961366.las	1	4378.797	4612.904
	2	4382.38	4400.411
	7	4141.107	4383.492
	18	4621.008	4688.75
LD36961369.las	1	4371.943	4494.368
	2	4377.517	4404.814
	7	4183.633	4389.804
LD36961372.las	1	4374.053	4419.591
	2	4374.247	4403.492
	7	4175.458	4383.879
LD36961375.las	1	4347.905	4515.998
	2	4347.406	4392.78
	7	4137.17	4379.26
	18	4624.833	4706.129
LD36961378.las	1	4308.141	4467.563
	2	4309.355	4385.421
	7	4195.671	4366.792
	18	4631.926	4691.739
LD36961381.las	1	4286.963	4457.521
	2	4286.471	4348.315
	7	4161.498	4319.749
LD36961384.las	1	4296.727	4492.242
	2	4296.816	4355.644
	7	3836.866	4330.841
LD36961387.las	1	4297.262	4470.421

DPH-1.4 Report on Elevation by Class for Tiled Data - continued

File	Class	Z Min	Z Max
	2	4303.574	4360.06
	7	3794.733	4343.84
LD36961390.las	1	4323.541	4516.195
	2	4323.558	4397.577
	7	4296.235	4384.089
LD36961393.las	1	4341.822	4422.019
	2	4339.384	4421.796
	7	4329.653	4387.806
LD36961396.las	1	4339.092	4499.325
	2	4346.835	4418.807
	7	3834.152	4374.617
LD36961399.las	1	4367.012	4500.624
	2	4367.058	4420.254
	7	4234.158	4393.669
LD36961402.las	1	4391.691	4480.339
	2	4391.182	4449.374
	7	4226.927	4416.326
LD36961405.las	1	4422.009	4558.413
	2	4418.095	4480.726
	7	4182.826	4445.91
	18	4698.183	4788.268
LD36961408.las	1	4434.095	4491.559
	2	4434.023	4487.606
	7	4224.109	4454.351
	18	4700.037	4700.037
LD36961411.las	1	4430.04	4520.04
	2	4430.027	4500.811
	7	4204.624	4465.027
LD36961414.las	1	4476.221	4543.905
	2	4476.248	4544.154
	7	4186.192	4528.275
LD36961417.las	1	4460.044	4516.428
	2	4460.67	4515.654
	7	4207.534	4494.223
LD36961420.las	1	4466.415	4564.758
	2	4466.097	4549.453
	7	4256.264	4506.841

DPH-1.4 Report on Elevation by Class for Tiled Data - continued

File	Class	Z Min	Z Max
LD36961423.las	1	4400.201	4664.758
	2	4405.664	4514.476
	7	4230.093	4485.88
	18	4668.665	4682.304
LD36961426.las	1	4394.85	4610.713
	2	4399.545	4439.535
	7	3435.849	4419.033
LD36961429.las	1	4400.946	4577.31
	2	4405.309	4454.988
	7	4189.641	4427.353
LD36961432.las	1	4410.355	4474.647
	2	4413.436	4449.266
	7	4223.673	4435.611
LD36961435.las	1	4425.628	4487.357
	2	4425.388	4461.474
	7	4203.292	4443.915
LD36961438.las	1	4439.345	4505.588
	2	4440.667	4474.853
	7	4208.899	4449.857
LD36961441.las	1	4412.166	4471.051
	2	4413.223	4464.555
	7	4237.209	4446.445
LD36961444.las	1	4426.208	4498.18
	2	4430.719	4466.927
	7	4420.762	4443.21
LD36961447.las	1	4432.334	4532.963
	2	4433.879	4469.643
	7	4416.868	4452.53
LD36961450.las	1	4410.139	4498.82
	2	4410.457	4457.786
	7	4410.742	4434.519
LD36961453.las	1	4396.979	4451.956
	2	4395.178	4439.312
	7	4307.003	4422.862
LD36961456.las	1	4388.302	4438.679
	2	4388.387	4429.489
	7	4167.354	4406.261

DPH-1.4 Report on Elevation by Class for Tiled Data - continued

File	Class	Z Min	Z Max
LD36961459.las	1	4406.494	4442.173
	2	4405.943	4442.206
	7	4402.452	4416.199
LD36961462.las	1	4420.273	4513.38
	2	4419.151	4475.838
	7	4330.218	4450.67
LD36961465.las	1	4435.014	4495.729
	2	4434.476	4472.79
	7	4112.544	4452.668
LD36961468.las	1	4410.214	4663.219
	2	4409.706	4451.274
	7	4411.504	4431.874
	18	4672.756	4672.756
LD36961471.las	1	4400.106	4448.945
	2	4399	4440.03
	7	4250.224	4415.703
LD36961474.las	1	4412.324	4454.492
	2	4415.831	4457.353
	7	4257.455	4441.815
LD36961477.las	1	4382.836	4489.712
	2	4380.369	4457.937
	7	4289.581	4423.974
	18	4789.17	4789.17
LD36961480.las	1	4364.958	4435.742
	2	4363.338	4432.685
	7	4367.022	4403.016
LD36961483.las	1	4367.039	4560.585
	2	4363.042	4444.919
	7	4382.084	4428.676
LD36961486.las	1	4287.583	4496.536
	2	4289.526	4437.147
	7	4284.542	4371.32
LD36961489.las	1	4281.396	4431.294
	2	4279.686	4390.559
	7	4260.103	4360.864
LD36961492.las	1	4286.051	4377.809
	2	4284.089	4382.314

DPH-1.4 Report on Elevation by Class for Tiled Data - continued

File	Class	Z Min	Z Max
	7	4018.922	4356.989
	18	4670.161	4670.161
LD36961495.las	1	4231.668	4356.005
	2	4239.096	4349.063
	7	4221.37	4326.996
LD36961498.las	1	4209.27	4476.799
	2	4204.87	4322.137
	7	3837.003	4284.585
LD36961501.las	1	4160.756	4275.047
	2	4160.425	4276.816
	7	3774.12	4235.749
LD36961504.las	1	4128.935	4370.654
	2	4124.549	4224.949
	7	3823.339	4164.034
	18	4373.958	4393.269
LD36961507.las	1	4114.578	4324.598
	2	4114.398	4196.143
	7	3799.415	4174.568
LD36961510.las	1	4058.079	4153.545
	2	4056.682	4139.913
	7	3771.226	4114.29
	18	4372.577	4455.926
LD36961513.las	1	4026.055	4280.09
	2	4026.084	4116.964
	7	3439.527	4090.966
	18	4391.359	4426.743
LD36961516.las	1	3974.398	4092.899
	2	3973.26	4089.67
	7	3642.378	4063.689
LD36961519.las	1	3953.562	4031.918
	2	3952.321	4023.699
	7	3795.298	4007.607
LD36961522.las	1	3895.78	4230.841
	2	3900.028	4006.79
	7	3434.304	3987.656
	18	4164.657	4292.383
LD36961525.las	1	3851.859	4054.26

DPH-1.4 Report on Elevation by Class for Tiled Data - continued

File	Class	Z Min	Z Max
	2	3855.209	3962.945
	7	3320.633	3910.921
	18	4138.627	4260.943
LD36961528.las	1	3830.265	4068.719
	2	3830.225	3883.221
	7	3513.376	3860.967
	18	4152.465	4195.287
LD36961531.las	1	3800.127	4025.504
	2	3800.022	3852.41
	7	3367.546	3828.178
	18	4062.945	4192.98
LD36961534.las	1	3784.595	4018.384
	2	3787.476	3821.17
	7	3394.449	3804.205
	18	4027.607	4124.805
LD36961537.las	1	3778.129	4023.929
	2	3785.934	3800.193
	7	3361.575	3785.711
	9	3785.944	3795.498
	18	4025.599	4142.278
	20	3786.036	3795.553
LD36961540.las	1	3780.544	4021.081
	2	3784.887	3801.039
	7	3394.849	3784.487
	18	4025.245	4081.744
LD36961543.las	1	3782.798	4024.795
	2	3788.165	3802.187
	7	3331.503	3787.834
	18	4032.892	4131.996
LD36961546.las	1	3782.965	4043.443
	2	3789.697	3844.651
	7	3284.298	3829.415
	18	4048.762	4127.157
LD36961549.las	1	3805.553	4076.983
	2	3808.139	3866.364
	7	3373.327	3850.064
	18	4102.725	4207.334
LD36961552.las	1	3830.635	4085.773
	2	3831.193	3885.819

DPH-1.4 Report on Elevation by Class for Tiled Data - continued

File	Class	Z Min	Z Max
	7	3517.65	3868.854
	18	4161.399	4227.242
LD36961555.las	1	3849.736	4036.232
	2	3848.857	3905.599
	7	3385.984	3886.58
	18	4185.041	4252.718
LD36961558.las	1	3843.696	4140.612
	2	3847.371	3932.446
	7	3369.747	3917.988
	18	4149.706	4276.579
LD36961561.las	1	3872.105	4151.944
	2	3872.233	3954.228
	7	3354.915	3929.146
	18	4193.646	4279.535
LD36961564.las	1	3900.281	4058.427
	2	3900.235	3983.86
	7	3334.632	3964.349
	18	4147.826	4314.867
LD36961567.las	1	3954.897	4220.802
	2	3958.355	4022.955
	7	3633.126	3991.636
	18	4229.02	4313.928
LD36961570.las	1	3974.07	4067.715
	2	3974.1	4054.621
	7	3415.485	3991.711
	17	3989.346	3990.458
	18	4229.086	4247.58
LD36961573.las	1	3967.436	4037.807
	2	3967.528	4035.93
	7	3670.176	3967.84
LD36961576.las	1	3991.842	4076.855
	2	3991.842	4054.208
	7	3734.113	4037.243
LD36961579.las	1	4013.174	4299.814
	2	4012.787	4097.16
	7	3716.124	4067.643
	18	4269.161	4341.067
LD36961582.las	1	4037.187	4310.966

DPH-1.4 Report on Elevation by Class for Tiled Data - continued

File	Class	Z Min	Z Max
	2	4037.141	4108.948
	7	3747.798	4081.678
	18	4293.046	4376.064
LD36961585.las	1	4084.72	4369.801
	2	4084.808	4186.124
	7	3777.056	4172.629
LD36961588.las	1	4118.85	4463.475
	2	4119.756	4267.705
	7	3789.94	4232.705
	18	4407.255	4498.101
LD36961591.las	1	4155.038	4488.984
	2	4160.618	4297.852
	7	3946.97	4281.432
	18	4463.423	4493.866
LD36961594.las	1	4212.846	4511.562
	2	4216.678	4343.6
	7	3923.647	4328.269
	18	4461.015	4661.487
LD36961597.las	1	4272.849	4504.286
	2	4276.501	4366.248
	7	4010.297	4353.941
	18	4587.294	4691.165
LD36961600.las	1	4236.166	4514.738
	2	4241.944	4367.862
	7	4063.801	4355.25
	18	4584.919	4674.262
LD36961603.las	1	4233.22	4584.528
	2	4239.404	4363.229
	7	3999.352	4350.136
	18	4593.265	4629.167
LD36961606.las	1	4210.48	4443.836
	2	4214.555	4369.325
	7	4061.094	4357.278
	18	4572.202	4635.965
LD36961609.las	1	4304.873	4590.365
	2	4305.52	4368.958
	7	3985.337	4353.151
	18	4577.878	4709.269
LD36961612.las			

DPH-1.4 Report on Elevation by Class for Tiled Data - continued

File	Class	Z Min	Z Max
	1	4311.176	4580.982
	2	4318.574	4354.657
	7	4012.417	4342.977
	18	4572.258	4712.671
LD36961615.las	1	4306.898	4400.473
	2	4316.409	4346.149
	7	4049.664	4335.198
	18	4619.289	4666.677
LD36991339.las	1	4337.485	4383.718
	2	4334.689	4375.011
	7	4334.302	4354.525
LD36991342.las	1	4313.672	4400.664
	2	4319.237	4377.554
	7	4308.046	4363.141
LD36991345.las	1	4337.898	4410.608
	2	4343.397	4390.48
	7	4327.56	4374.65
LD36991348.las	1	4349.105	4446.983
	2	4353.065	4391.428
	7	4344.394	4377.14
	18	4680.735	4690.555
LD36991351.las	1	4334.26	4596.126
	2	4337.252	4378.092
	7	4329.132	4361.448
LD36991354.las	1	4359.962	4409.584
	2	4364.63	4383.777
	7	4337.521	4367.098
LD36991357.las	1	4349.079	4407.852
	2	4350.572	4382.603
	7	4334.624	4364.798
LD36991360.las	1	4349.991	4415.326
	2	4349.315	4401.704
	7	4339.647	4379.299
LD36991363.las	1	4370.559	4424.798
	2	4373.912	4395.519
	7	4354.594	4379.771
LD36991366.las	1	4379.21	4426.054

DPH-1.4 Report on Elevation by Class for Tiled Data - continued

File	Class	Z Min	Z Max
	2	4384.837	4406.605
	7	4350.326	4390.175
LD36991369.las	1	4382.107	4533.387
	2	4387.846	4415.861
	7	4373.364	4394.194
LD36991372.las	1	4370.933	4417.222
	2	4369.998	4402.117
	7	4246.084	4384.214
LD36991375.las	1	4328.751	4410.224
	2	4328.384	4399.64
	7	4303.22	4384.23
LD36991378.las	1	4305.178	4403.37
	2	4302.524	4398.092
	7	4290.687	4371.245
LD36991381.las	1	4275.287	4333.794
	2	4272.409	4340.697
	7	4262.705	4311.688
LD36991384.las	1	4279.847	4348.899
	2	4272.764	4318.905
	7	4245.874	4306.576
LD36991387.las	1	4299.798	4381.897
	2	4300.513	4366.199
	7	4278.545	4330.51
LD36991390.las	1	4310.707	4526.966
	2	4314.791	4376.71
	7	4294.673	4332.852
LD36991393.las	1	4319.896	4377.294
	2	4318.814	4375.093
	7	4302.603	4353.416
LD36991396.las	1	4349.752	4457.645
	2	4348.882	4395.769
	7	3796.83	4376.54
LD36991399.las	1	4368.062	4440.172
	2	4373.925	4426.94
	7	4106.163	4404.899
LD36991402.las	1	4393.515	4478.777

DPH-1.4 Report on Elevation by Class for Tiled Data - continued

File	Class	Z Min	Z Max
	2	4392.688	4480.188
	7	4252.879	4441.779
LD36991405.las	1	4434.076	4515.844
	2	4430.7	4495.897
	7	4229.516	4471.825
LD36991408.las	1	4423.945	4632.34
	2	4429.404	4487.114
	7	4212.239	4468.292
LD36991411.las	1	4443.876	4573.583
	2	4443.807	4526.891
	7	4240.402	4498.403
	18	4807.169	4817.29
LD36991414.las	1	4477.967	4548.223
	2	4477.662	4542.202
	7	4208.23	4513.541
LD36991417.las	1	4423.81	4559.279
	2	4423.538	4522.179
	7	4117.84	4492.33
LD36991420.las	1	4420.805	4584.774
	2	4420.723	4510.765
	7	4217.393	4428.981
LD36991423.las	1	4385.46	4470.145
	2	4391.051	4473.685
	7	4380.073	4425.611
LD36991426.las	1	4386.911	4456.822
	2	4389.945	4419.909
	7	4364.571	4387.327
LD36991429.las	1	4393.489	4511.33
	2	4395.966	4429.594
	7	4383.918	4391.901
LD36991432.las	1	4412.658	4575.371
	2	4412.321	4447.639
	7	4216.753	4429.87
LD36991435.las	1	4406.674	4630.955
	2	4407.432	4449.207
	7	3442.929	4426.264
	18	4683.662	4713.025

DPH-1.4 Report on Elevation by Class for Tiled Data - continued

File	Class	Z Min	Z Max
LD36991438.las	1	4425.286	4658.193
	2	4425.332	4470.021
	7	4152.971	4450.378
	18	4666.903	4672.123
LD36991441.las	1	4406.901	4494.755
	2	4406.914	4458.456
	7	4187.052	4438.607
LD36991444.las	1	4419.05	4605.316
	2	4419.082	4455.749
	7	4382.554	4442.875
LD36991447.las	1	4407.006	4470.841
	2	4406.973	4457.691
	7	4115.92	4440.716
	18	4648.659	4707.376
LD36991450.las	1	4410.828	4654.197
	2	4410.936	4456.467
	7	4401.737	4429.719
	18	4657.56	4693.918
LD36991453.las	1	4380.421	4631.674
	2	4380.355	4430.693
	7	4211.389	4405.332
	18	4672.422	4708.56
LD36991456.las	1	4376.707	4613.774
	2	4376.858	4414.499
	7	4232.715	4401.638
LD36991459.las	1	4378.295	4624.997
	2	4378.984	4423.426
	7	3429.117	4396.143
	18	4638.649	4700.712
LD36991462.las	1	4397.645	4655.447
	2	4399.476	4463.055
	7	4139.841	4426.208
	18	4644.134	4722.294
LD36991465.las	1	4425.424	4551.221
	2	4425.473	4459.197
	7	4100.553	4437.616
	18	4713.472	4734.065
LD36991468.las	1	4411.766	4659.964

DPH-1.4 Report on Elevation by Class for Tiled Data - continued

File	Class	Z Min	Z Max
	2	4408.16	4446.632
	7	4127.534	4424.447
	18	4668.987	4718.941
LD36991471.las	1	4387.829	4589.968
	2	4385.713	4432.603
	7	4196.399	4400.122
	18	4640.227	4640.227
LD36991474.las	1	4387.859	4641.756
	2	4386.044	4448.954
	7	3360.495	4407.829
	18	4636.379	4722.94
LD36991477.las	1	4409.958	4578.639
	2	4408.138	4452.337
	7	4108.952	4426.3
LD36991480.las	1	4389.696	4618.058
	2	4392.153	4430.447
	7	3591.371	4405.841
	18	4643.787	4724.8
LD36991483.las	1	4372.567	4606.06
	2	4370.506	4412.376
	7	4093.889	4390.572
	18	4632.061	4632.061
LD36991486.las	1	4335.769	4603.035
	2	4332.626	4421.917
	7	4060.205	4395.903
	18	4616.513	4654.013
LD36991489.las	1	4320.06	4511.979
	2	4320.139	4418.718
	7	3839.937	4380.457
	18	4647.022	4683.783
LD36991492.las	1	4280.72	4487.763
	2	4280.858	4389.23
	7	4176.438	4362.432
LD36991495.las	1	4275.615	4494.325
	2	4267.186	4366.461
	7	4114.191	4333.043
	18	4527.393	4647.999
LD36991498.las	1	4208.817	4513.2

DPH-1.4 Report on Elevation by Class for Tiled Data - continued

File	Class	Z Min	Z Max
	2	4207.682	4330.861
	7	3954.041	4287.518
	18	4468.876	4580.801
LD36991501.las	1	4159.099	4305.165
	2	4158.998	4267.813
	7	3745.691	4238.892
	18	4519.141	4532.652
LD36991504.las	1	4128.693	4358.997
	2	4132.213	4220.753
	7	3951.432	4185.769
LD36991507.las	1	4110.917	4236.921
	2	4111.012	4187.964
	7	3319.557	4155.503
LD36991510.las	1	4092.521	4352.957
	2	4092.518	4215.179
	7	3836.016	4122.308
LD36991513.las	1	4071.616	4331.34
	2	4068.325	4169.211
	7	3781.78	4140.766
	18	4333.922	4374.896
LD36991516.las	1	4015.55	4299.293
	2	4013.21	4091.944
	7	3732.893	4067.554
	18	4291.884	4300.195
LD36991519.las	1	3949.713	4052.895
	2	3943.079	4054.093
	7	3632.234	3823.49
	18	4259.342	4342.639
LD36991522.las	1	3941.652	4043.899
	2	3935.363	4017.643
	7	3571.174	3950.921
	18	4209.421	4276.839
LD36991525.las	1	3865.288	4029.811
	2	3865.183	4029.946
	7	3677.506	3915.189
	18	4180.533	4263.052
LD36991528.las	1	3818.158	4043.965
	2	3817.988	3932.341

DPH-1.4 Report on Elevation by Class for Tiled Data - continued

File	Class	Z Min	Z Max
	7	3357.05	3861.052
LD36991531.las	1	3815.714	4060.182
	2	3815.813	3880.645
	7	3501.358	3825.189
LD36991534.las	1	3784.238	4015.077
	2	3784.454	3835.767
	7	3466.433	3812.574
	9	3793.998	3794.595
	18	4051.271	4051.271
	20	3794.307	3795.475
LD36991537.las	1	3778.447	4019.139
	2	3780.901	3805.094
	7	3449.859	3780.603
	9	3780.672	3794.52
	18	4037.131	4097.108
	20	3780.727	3794.848
LD36991540.las	1	3781.088	3948.145
	2	3780.711	3793.493
	7	3365.564	3776.702
	9	3780.245	3782.286
	20	3780.465	3785.573
LD36991543.las	1	3779.261	3856.669
	2	3781.019	3796.879
	7	3440.649	3779.835
LD36991546.las	1	3773.464	3947.2
	2	3780.842	3828.257
	7	3393.642	3811.065
LD36991549.las	1	3779.284	3952.423
	2	3779.326	3858.89
	7	3365.226	3833.329
	9	3800.028	3831.862
	20	3800.199	3832.702
LD36991552.las	1	3809.192	3956.17
	2	3812.371	3880.235
	7	3325.023	3863.103
	9	3830.609	3832.099
	17	3825.57	3826.269
	20	3830.885	3832.653
LD36991555.las	1	3817.112	3922.705

DPH-1.4 Report on Elevation by Class for Tiled Data - continued

File	Class	Z Min	Z Max
	2	3820.32	3890.205
	7	3331.237	3875.563
LD36991558.las	1	3843.998	3937.308
	2	3844.274	3912.656
	7	3545.957	3886.682
LD36991561.las	1	3876.347	4083.706
	2	3882.473	3941.708
	7	3416.889	3915.242
	18	4132.082	4212.961
LD36991564.las	1	3906.803	4120.904
	2	3915.097	3965.583
	7	3503.195	3931.022
LD36991567.las	1	3926.82	4182.698
	2	3926.944	3991.813
	7	3539.894	3977.686
	18	4175.431	4241.278
LD36991570.las	1	3935.694	4195.211
	2	3938.949	4015.172
	7	3574.911	3980.547
	18	4196.143	4227.6
LD36991573.las	1	3952.597	4215.146
	2	3955.146	4006.373
	7	3645.258	3985.898
	18	4221.297	4221.297
LD36991576.las	1	3953.161	4216.599
	2	3952.988	4034.798
	7	3614.186	3980.064
	17	3989.434	3993.037
	18	4212.465	4296.514
LD36991579.las	1	3973.453	4232.305
	2	3973.371	4037.886
	7	3396.03	4004.086
	18	4221.402	4361.55
LD36991582.las	1	4005.55	4281.504
	2	4007.869	4097.646
	7	3572.532	4048.906
	18	4252.088	4360.713
LD36991585.las	1	4039.523	4329.965

DPH-1.4 Report on Elevation by Class for Tiled Data - continued

File	Class	Z Min	Z Max
	2	4044.661	4173.886
	7	3705.613	4120.497
	18	4282.967	4350.329
LD36991588.las	1	4082.984	4358.702
	2	4086.419	4178.082
	7	3622.207	4164.893
	18	4323.148	4440.611
LD36991591.las	1	4131.294	4423.534
	2	4131.521	4239.217
	7	3521.269	4218.994
	18	4384.545	4480.844
LD36991594.las	1	4201.652	4521.936
	2	4197.318	4340.661
	7	3709.832	4327.842
	18	4455.165	4623.15
LD36991597.las	1	4183.017	4500.404
	2	4181.002	4338.584
	7	3713.418	4325.638
	18	4451.894	4509.843
LD36991600.las	1	4200.523	4483.177
	2	4198.099	4350.26
	7	3760.307	4337.232
	18	4452.799	4495.063
LD36991603.las	1	4184.306	4499.758
	2	4180.284	4351.422
	7	3780.754	4333.075
	18	4422.557	4564.555
LD36991606.las	1	4190.572	4508.656
	2	4196.356	4353.088
	7	3780.74	4322.37
	18	4439.105	4512.192
LD36991609.las	1	4278.433	4581.372
	2	4278.528	4358.325
	7	3741.787	4346.008
	18	4575.955	4681.605
LD36991612.las	1	4296.261	4500.595
	2	4300.89	4344.844
	7	3771.095	4332.655
	18	4582.461	4654.285

DPH-1.4 Report on Elevation by Class for Tiled Data - continued

File	Class	Z Min	Z Max
LD36991615.las	1	4300.5	4561.976
	2	4306.793	4339.739
	7	3731.318	4322.527
	18	4556.953	4656.287
LD37021339.las	1	4305.841	4349.575
	2	4309.614	4349.617
	7	4223.42	4324.191
LD37021342.las	1	4309.798	4400.949
	2	4311.98	4347.934
	7	4017.21	4332.79
LD37021345.las	1	4340.588	4518.961
	2	4342.773	4375.533
	7	3852.617	4360.267
	18	4642.274	4642.274
LD37021348.las	1	4336.113	4544.571
	2	4335.871	4375.71
	7	4174.168	4362.002
LD37021351.las	1	4327.475	4482.035
	2	4327.419	4370.716
	7	4028.899	4344.581
	18	4629.144	4687.615
LD37021354.las	1	4349.637	4476.395
	2	4352.691	4381.546
	7	3816.81	4360.05
LD37021357.las	1	4349.348	4495.204
	2	4350.687	4386.924
	7	4211.645	4372.665
LD37021360.las	1	4334.653	4523.341
	2	4343.344	4394.598
	7	4188.295	4366.789
LD37021363.las	1	4365.759	4474.141
	2	4364.565	4398.177
	7	4195.877	4382.435
	18	4673.196	4673.196
LD37021366.las	1	4362.452	4438.42
	2	4367.255	4407.491
	7	4186.511	4393.118
	18	4624.131	4654.056

DPH-1.4 Report on Elevation by Class for Tiled Data - continued

File	Class	Z Min	Z Max
LD37021369.las	1	4366.943	4607.816
	2	4366.753	4402.475
	7	3825.98	4384.381
LD37021372.las	1	4343.121	4503.528
	2	4347.642	4395.296
	7	3850.179	4381.251
LD37021375.las	1	4311.12	4401.806
	2	4315.999	4375.447
	7	4202.738	4345.054
LD37021378.las	1	4294.46	4491.116
	2	4301.041	4344.824
	7	4267.557	4330.319
LD37021381.las	1	4262.409	4488.045
	2	4259.588	4317.859
	7	4218.187	4301.842
	17	4279.614	4282.035
LD37021384.las	1	4256.514	4483.977
	2	4257.79	4313.768
	7	3806.728	4299.9
LD37021387.las	1	4284.503	4458.62
	2	4285.68	4330.224
	7	4262.032	4318.226
LD37021390.las	1	4300.306	4422.288
	2	4300.562	4340.533
	7	4266.914	4321.638
LD37021393.las	1	4319.926	4531.539
	2	4318.882	4372.75
	7	3797.086	4341.756
LD37021396.las	1	4343.111	4496.556
	2	4349.519	4429.164
	7	4210.746	4368.81
LD37021399.las	1	4368.311	4470.231
	2	4374.289	4451.628
	7	4354.243	4430.368
LD37021402.las	1	4406.441	4508.551
	2	4406.395	4493.078
	7	4221.921	4468.544

DPH-1.4 Report on Elevation by Class for Tiled Data - continued

File	Class	Z Min	Z Max
	18	4698.363	4725.637
LD37021405.las	1	4434.532	4704.449
	2	4434.099	4502.143
	7	4122.377	4471.346
	18	4723.127	4861.969
LD37021408.las	1	4418.272	4507.206
	2	4415.733	4478.823
	7	4143.21	4440.441
LD37021411.las	1	4432.212	4519.991
	2	4430.674	4509.141
	7	4193.778	4481.064
LD37021414.las	1	4425.821	4703.616
	2	4424.699	4520.821
	7	4346.179	4459.351
	18	4740.945	4754.311
LD37021417.las	1	4407.311	4544.827
	2	4406.172	4490.644
	7	4192.029	4434.171
LD37021420.las	1	4384.502	4612.435
	2	4383.866	4432.478
	7	4173.456	4405.572
LD37021423.las	1	4370.424	4477.806
	2	4365.818	4423.607
	7	4198.056	4375.241
LD37021426.las	1	4379.378	4459.65
	2	4375.155	4403.574
	7	4194.473	4383.108
LD37021429.las	1	4398.357	4545.024
	2	4394.991	4423.99
	7	4181.717	4393.144
LD37021432.las	1	4390.122	4470.614
	2	4387.422	4435.178
	7	4189.972	4404.515
LD37021435.las	1	4395.352	4483.2
	2	4389.568	4431.49
	7	3828.805	4411.028
LD37021438.las			

DPH-1.4 Report on Elevation by Class for Tiled Data - continued

File	Class	Z Min	Z Max
	1	4393.807	4467.17
	2	4396.664	4450.729
	7	4196.885	4417.242
LD37021441.las	1	4388.095	4536.851
	2	4394.486	4434.686
	7	3882.581	4420.575
LD37021444.las	1	4396.077	4517.75
	2	4400.582	4446.687
	7	4282.829	4421.271
LD37021447.las	1	4389.345	4521.054
	2	4391.468	4442.114
	7	4205.697	4415.286
LD37021450.las	1	4406.868	4668.839
	2	4410.933	4449.538
	7	3873.483	4433.032
	18	4678.367	4696.441
LD37021453.las	1	4384.991	4430.618
	2	4387.242	4417.488
	7	4057.318	4399.374
LD37021456.las	1	4361.668	4419.837
	2	4363.413	4401.625
	7	4356.212	4382.993
LD37021459.las	1	4357.747	4413.37
	2	4360.592	4402.599
	7	4360.749	4376.894
LD37021462.las	1	4384.45	4466.599
	2	4384.42	4446.717
	7	4383.804	4422.399
LD37021465.las	1	4403.781	4450.388
	2	4405.428	4446.956
	7	3461.404	4430.254
	18	4691.428	4701.293
LD37021468.las	1	4393.584	4637.32
	2	4391.435	4439.499
	7	4404.014	4420.641
LD37021471.las	1	4368.768	4417.908
	2	4366.878	4414.161

DPH-1.4 Report on Elevation by Class for Tiled Data - continued

File	Class	Z Min	Z Max
	7	4349.85	4397.216
LD37021474.las	1	4380.939	4432.471
	2	4378.945	4428.61
	7	4376.117	4413.357
LD37021477.las	1	4380.818	4431.671
	2	4379.351	4426.412
	7	4373.794	4412.416
LD37021480.las	1	4383.912	4439.542
	2	4379.781	4427.304
	7	4382.265	4411.845
LD37021483.las	1	4375.477	4428.321
	2	4374.519	4420.857
	7	4362.183	4401.602
LD37021486.las	1	4354.233	4403.876
	2	4358.095	4401.51
	7	4331.412	4371.904
LD37021489.las	1	4355.595	4458.797
	2	4356.261	4405.29
	7	4341.661	4377.229
LD37021492.las	1	4302.422	4417.344
	2	4301.127	4399
	7	4307.997	4367.918
LD37021495.las	1	4254.516	4356.238
	2	4252.751	4343.075
	7	4242.311	4318.111
LD37021498.las	1	4214.227	4324.922
	2	4213.683	4317.803
	7	3940.392	4299.092
LD37021501.las	1	4214.004	4317.583
	2	4207.075	4317.547
	7	4210.602	4267.626
LD37021504.las	1	4166.209	4253.056
	2	4165.464	4255.592
	7	3970.707	4221.1
LD37021507.las	1	4159.25	4240.582
	2	4156.462	4250.703

DPH-1.4 Report on Elevation by Class for Tiled Data - continued

File	Class	Z Min	Z Max
	7	4167.705	4200.618
	18	4546.162	4546.162
LD37021510.las	1	4167.423	4270.411
	2	4161.898	4265.205
	7	3864.802	4223.456
LD37021513.las	1	4071.475	4248.059
	2	4068.676	4184.549
	7	3780.186	4153.699
LD37021516.las	1	4020.11	4245.658
	2	4015.369	4101.553
	7	3807.542	3867.351
LD37021519.las	1	3964.241	4050.238
	2	3960.123	4058.942
	7	3742.404	3978.982
	18	4260.329	4300.031
LD37021522.las	1	3954.444	4212.836
	2	3948.381	4044.733
	7	3689.182	3979.349
	18	4221.642	4221.642
LD37021525.las	1	3928.716	4073.194
	2	3924.828	4034.979
	7	3685.206	3964.903
LD37021528.las	1	3850.931	4046.344
	2	3850.543	3963.411
	7	3798.792	3872.354
LD37021531.las	1	3829.11	3909.152
	2	3829.704	3907.003
	7	3542.408	3876.951
LD37021534.las	1	3792.086	3865.822
	2	3794.435	3864.064
	7	3469.875	3836.16
	9	3794.018	3794.53
	18	4108.197	4189.598
	20	3794.294	3795.291
LD37021537.las	1	3772.499	3870.858
	2	3777.155	3816.846
	7	3479.383	3795.206
	9	3779.008	3794.51

DPH-1.4 Report on Elevation by Class for Tiled Data - continued

File	Class	Z Min	Z Max
	20	3779.149	3794.976
LD37021540.las	1	3772.282	4008.709
	2	3775.521	3789.382
	7	3457.782	3773.644
	9	3775.544	3785.061
	18	4017.502	4017.502
	20	3775.488	3785.524
LD37021543.las	1	3770.17	3853.923
	2	3775.964	3790.612
	7	3474.98	3771.072
LD37021546.las	1	3768.428	3996.816
	2	3775.052	3787.637
	7	3358.304	3770.196
	18	4010.54	4067.072
LD37021549.las	1	3771.977	4057.958
	2	3774.973	3843.808
	7	3440.544	3817.43
	18	4029.306	4162.065
LD37021552.las	1	3792.017	4050.133
	2	3797.456	3858.263
	7	3398.888	3835.337
	18	4097.557	4191.35
LD37021555.las	1	3819.907	4103.112
	2	3819.966	3877.712
	7	3342.336	3853.759
	18	4082.669	4189.67
LD37021558.las	1	3821.41	4085.13
	2	3826.8	3895.409
	7	3508.671	3861.524
	18	4090.871	4234.007
LD37021561.las	1	3868.742	4136.255
	2	3870.704	3922.249
	7	3538.91	3889.792
	18	4127.735	4271.917
LD37021564.las	1	3887.128	4140.097
	2	3887.062	3941.56
	7	3366.703	3922.266
	18	4148.709	4282.134
LD37021567.las			

DPH-1.4 Report on Elevation by Class for Tiled Data - continued

File	Class	Z Min	Z Max
	1	3894.539	4160.129
	2	3900.235	3949.487
	7	3348.392	3923.509
	18	4163.955	4288.21
LD37021570.las	1	3920.911	4183.689
	2	3920.806	3982.292
	7	3592.037	3954.369
	18	4197.672	4325.976
LD37021573.las	1	3909.359	4183.062
	2	3911.252	3983.831
	7	3327.831	3940.875
	18	4184.129	4316.77
LD37021576.las	1	3928.348	4200.382
	2	3930.333	3998.883
	7	3358.041	3979.766
	18	4193.24	4328.062
LD37021579.las	1	3975.497	4242.416
	2	3975.402	4026.419
	7	3382.913	3994.648
	18	4223.794	4332.337
LD37021582.las	1	4004.178	4288.321
	2	4004.05	4094.805
	7	3473.067	4046.57
	18	4249.043	4344.512
LD37021585.las	1	4034.096	4330.775
	2	4032.252	4150.208
	7	3712.355	4130.933
	18	4277.678	4406.323
LD37021588.las	1	4091.786	4393.121
	2	4089.034	4179.234
	7	3356.319	4154.824
	18	4371.044	4462.901
LD37021591.las	1	4110.412	4448.541
	2	4100.32	4248.614
	7	3746.633	4213.847
	18	4377.37	4503.403
LD37021594.las	1	4097.157	4439.512
	2	4095.481	4266.681
	7	3642.932	4235.546

DPH-1.4 Report on Elevation by Class for Tiled Data - continued

File	Class	Z Min	Z Max
	18	4363.859	4510.29
LD37021597.las	1	4116.038	4491.937
	2	4114.969	4288.892
	7	3742.407	4265.677
	18	4373.174	4542.822
LD37021600.las	1	4135.244	4487.307
	2	4134.099	4301.907
	7	3504.895	4277.347
	18	4380.267	4491.694
LD37021603.las	1	4157.249	4489.486
	2	4164.06	4328.22
	7	3638.598	4297.019
	18	4405.749	4536.11
LD37021606.las	1	4213.771	4539.892
	2	4210.851	4335.162
	7	3430.42	4319.545
	18	4465.647	4657.973
LD37021609.las	1	4298.564	4567.501
	2	4306.274	4346.566
	7	3748.447	4333.781
	18	4555.703	4681.664
LD37021612.las	1	4281.615	4542.894
	2	4285.684	4335.372
	7	3733.782	4324.01
	18	4538.8	4665.188
LD37021615.las	1	4290.034	4551.011
	2	4298.111	4328.8
	7	3729.143	4314.762
	18	4546.149	4660.972
LD37051339.las	1	4297.797	4325.523
	2	4305.716	4321.927
	7	4288.125	4291.694
LD37051342.las	1	4296.645	4380.283
	2	4302.094	4348.023
	7	4170.73	4334.24
LD37051345.las	1	4331.392	4532.714
	2	4324.831	4361.058
	7	3848.148	4348.83

DPH-1.4 Report on Elevation by Class for Tiled Data - continued

File	Class	Z Min	Z Max
LD37051348.las	1	4313.397	4513.085
	2	4315.726	4365.316
	7	4257.045	4348.794
LD37051351.las	1	4326.73	4445.309
	2	4326.32	4376.874
	7	3789.507	4362.465
LD37051354.las	1	4354.04	4395.811
	2	4356.418	4385.27
	7	4343.466	4368.83
LD37051357.las	1	4353.492	4415.903
	2	4355.145	4379.591
	7	3841.2	4364.043
LD37051360.las	1	4332.439	4405.68
	2	4336.209	4387.941
	7	3863.234	4374.873
LD37051363.las	1	4330.979	4416.828
	2	4336.281	4394.059
	7	4123.604	4379.716
	18	4669.121	4704.177
LD37051366.las	1	4364.181	4427.75
	2	4365.198	4405.985
	7	4362.199	4390.631
LD37051369.las	1	4349.128	4419.607
	2	4345.582	4398.538
	7	4362.285	4383.42
LD37051372.las	1	4323.522	4402.396
	2	4329.978	4397.393
	7	4318.935	4382.79
LD37051375.las	1	4310.575	4369.719
	2	4312.803	4360.493
	7	4290.831	4344.942
LD37051378.las	1	4278.978	4343.453
	2	4280.385	4325.92
	7	4256.619	4309.388
LD37051381.las	1	4242.646	4303.453
	2	4247.741	4320.1
	7	4227.501	4269.588

DPH-1.4 Report on Elevation by Class for Tiled Data - continued

File	Class	Z Min	Z Max
LD37051384.las	1	4253.177	4319.614
	2	4251.917	4294.319
	7	4244.972	4280.087
LD37051387.las	1	4277.872	4317.711
	2	4275.484	4310.329
	7	4264.739	4289.647
LD37051390.las	1	4288.778	4340.992
	2	4287.16	4341.684
	7	4277.462	4317.153
LD37051393.las	1	4320.785	4399.542
	2	4322.445	4394.171
	7	4316.222	4372.199
LD37051396.las	1	4353.256	4424.821
	2	4350.188	4421.878
	7	4361.868	4385.017
LD37051399.las	1	4381.156	4460.303
	2	4377.311	4460.637
	7	4375.378	4431.402
LD37051402.las	1	4433.252	4517.038
	2	4430.388	4491.92
	7	4434.296	4475.605
LD37051405.las	1	4406.796	4503.029
	2	4406.041	4492.042
	7	4414.653	4474.699
LD37051408.las	1	4388.072	4460.696
	2	4387.898	4470.345
	7	4377.321	4430.975
LD37051411.las	1	4402.593	4451.487
	2	4407.911	4459.686
	7	4399.023	4433.062
LD37051414.las	1	4390.526	4441.494
	2	4389.483	4443.183
	7	4281.766	4420.129
LD37051417.las	1	4383.147	4425.27
	2	4388.728	4430.861
	7	4359.991	4411.415
LD37051420.las			

DPH-1.4 Report on Elevation by Class for Tiled Data - continued

File	Class	Z Min	Z Max
	1	4365.818	4408.515
	2	4366.356	4408.58
	7	4183.272	4388.22
LD37051423.las	1	4352.734	4408.804
	2	4352.38	4404.876
	7	4351.937	4388.157
LD37051426.las	1	4353.489	4561.428
	2	4352.498	4399.05
	7	4171.658	4383.541
LD37051429.las	1	4384.164	4448.922
	2	4384.073	4418.367
	7	4135.431	4404.358
LD37051432.las	1	4368.689	4430.198
	2	4368.748	4413.003
	7	4144.473	4397.406
	18	4696.624	4696.624
LD37051435.las	1	4369.168	4432.17
	2	4369.197	4425.29
	7	4091.399	4405.286
	18	4684.935	4724.771
LD37051438.las	1	4390.979	4625.571
	2	4390.08	4432.501
	7	4199.926	4415.168
	18	4629.285	4678.104
LD37051441.las	1	4378.321	4439.903
	2	4381.087	4431.641
	7	4179.956	4397.583
LD37051444.las	1	4385.641	4436.274
	2	4385.546	4432.832
	7	4384.138	4406.756
LD37051447.las	1	4373.026	4456.454
	2	4372.941	4439.046
	7	4164.24	4407.668
LD37051450.las	1	4398.63	4640.69
	2	4398.544	4440.011
	7	4136.409	4415.054
LD37051453.las	1	4386.707	4621.474

DPH-1.4 Report on Elevation by Class for Tiled Data - continued

File	Class	Z Min	Z Max
	2	4386.628	4424.515
	7	4066.77	4400.831
	18	4625.581	4690.365
LD37051456.las	1	4381.543	4423.518
	2	4380.46	4401.691
	7	4289.463	4387.216
LD37051459.las	1	4348.43	4523.006
	2	4351.225	4394.739
	7	4303.571	4361.448
LD37051462.las	1	4364.778	4481.369
	2	4364.578	4407.823
	7	4147.954	4381.727
LD37051465.las	1	4390.464	4444.716
	2	4390.444	4430.697
	7	4119.382	4417.337
LD37051468.las	1	4389.598	4636.467
	2	4392.79	4435.762
	7	4124.772	4404.765
	18	4645.329	4659.151
LD37051471.las	1	4356.638	4618.829
	2	4361.687	4419.335
	7	4142.219	4393.213
	18	4663.613	4663.613
LD37051474.las	1	4354.007	4593.4
	2	4353.663	4415.083
	7	4169.034	4378.567
	18	4619.154	4710.722
LD37051477.las	1	4365.428	4451.422
	2	4365.533	4415.119
	7	4210.556	4383.41
LD37051480.las	1	4362.829	4513.275
	2	4362.111	4413.902
	7	3815.025	4384.634
LD37051483.las	1	4364.394	4620.312
	2	4364.122	4413.899
	7	4087.397	4396.806
	18	4621.041	4704.577
LD37051486.las			

DPH-1.4 Report on Elevation by Class for Tiled Data - continued

File	Class	Z Min	Z Max
	1	4358.052	4540.23
	2	4361.005	4398.731
	7	4048.522	4386.008
LD37051489.las	1	4338.387	4502.452
	2	4342.793	4379.332
	7	4153.115	4351.993
	18	4620.194	4651.296
LD37051492.las	1	4330.493	4492.058
	2	4325.588	4379.312
	7	4146.051	4349.929
LD37051495.las	1	4270.073	4578.803
	2	4266.225	4364.132
	7	3489.012	4349.27
	18	4539.535	4628.629
LD37051498.las	1	4266.353	4458.462
	2	4263.466	4352.016
	7	3506.581	4337.449
LD37051501.las	1	4227.905	4469.62
	2	4222.137	4342.974
	7	3907.929	4319.516
	18	4470.549	4584.6
LD37051504.las	1	4211.662	4479.535
	2	4207.702	4342.081
	7	3776.128	4304.877
	18	4516.559	4599.276
LD37051507.las	1	4175.261	4494.358
	2	4174.785	4281.314
	7	3833.112	4264.129
	18	4453.433	4535.536
LD37051510.las	1	4137.636	4485.605
	2	4136.826	4262.226
	7	3783.69	4239.805
	18	4416.671	4505.995
LD37051513.las	1	4074.844	4273.905
	2	4078.361	4174.194
	7	3811.216	4140.763
	18	4357.987	4412.219
LD37051516.las	1	4033.155	4293.905

DPH-1.4 Report on Elevation by Class for Tiled Data - continued

File	Class	Z Min	Z Max
	2	4033.053	4117.6
	7	3807.66	4065.93
	18	4302.196	4325.165
LD37051519.las	1	4008.942	4207.79
	2	4008.913	4083.63
	7	3697.361	4034.674
LD37051522.las	1	3958.276	4151.901
	2	3944.526	4051.56
	7	3782.381	4013.237
LD37051525.las	1	3936.177	4153.909
	2	3933.142	4018.968
	7	3511.532	3985.222
LD37051528.las	1	3847.368	4055.697
	2	3846.856	3998.653
	7	3785.258	3910.553
	18	4129.693	4206.183
LD37051531.las	1	3829.241	3911.557
	2	3829.415	3902.482
	7	3507.044	3865.685
	17	3875.767	3878.194
	18	4099.523	4099.523
LD37051534.las	1	3799.179	3952.656
	2	3803.582	3876.147
	7	3065.102	3843.903
LD37051537.las	1	3775.924	4051.294
	2	3776.124	3839.106
	7	3483.743	3796.108
LD37051540.las	1	3767.657	4003.319
	2	3770.927	3798.044
	7	3463.874	3774.294
	9	3770.521	3778.936
	17	3786.777	3792.466
	20	3770.675	3779.773
LD37051543.las	1	3768.831	3975.054
	2	3769.674	3784.91
	7	3326.401	3770.248
	9	3770.586	3770.75
	20	3770.521	3776.889
LD37051546.las			

DPH-1.4 Report on Elevation by Class for Tiled Data - continued

File	Class	Z Min	Z Max
	1	3764.317	3843.736
	2	3763.782	3784.487
	7	3483.576	3767.798
	17	3776.902	3778.851
	18	4035.93	4035.93
LD37051549.las	1	3767.752	4007.367
	2	3772.962	3811.925
	7	3483.582	3777.958
	18	4011.019	4055.166
LD37051552.las	1	3773.529	4037.722
	2	3775.101	3832.604
	7	3468.841	3808.693
	9	3789.185	3789.622
	18	4042.702	4119.46
	20	3789.303	3789.717
LD37051555.las	1	3796.462	3984.06
	2	3795.353	3853.995
	7	3502.821	3820.409
LD37051558.las	1	3826.738	4050.438
	2	3825.012	3884.471
	7	3509.035	3867.354
LD37051561.las	1	3836.337	3927.84
	2	3835.202	3899.671
	7	3536.459	3867.043
	18	4154.985	4231.146
LD37051564.las	1	3843.634	4031.104
	2	3842.24	3918.063
	7	3535.705	3896.209
LD37051567.las	1	3859.891	4061.068
	2	3858.585	3934.507
	7	3352.625	3920.881
	18	4183.814	4266.264
LD37051570.las	1	3886.213	4035.789
	2	3883.522	3955.983
	7	3328.812	3913.011
	18	4175.884	4263.719
LD37051573.las	1	3901.836	4046.596
	2	3901.784	4016.144
	7	3751.587	3928.532

DPH-1.4 Report on Elevation by Class for Tiled Data - continued

File	Class	Z Min	Z Max
LD37051576.las	1	3945.484	4053.397
	2	3945.658	4035.612
	7	3365.987	3962.302
	18	4253.833	4295.516
LD37051579.las	1	3965.547	4023.411
	2	3964.871	4025.199
	7	3796.531	3845.858
LD37051582.las	1	3984.91	4039.303
	2	3983.762	4034.264
LD37051585.las	1	4015.527	4151.77
	2	4011.511	4148.466
	7	4045.648	4116.918
LD37051588.las	1	4030.205	4351.842
	2	4026.869	4179.808
	7	4035.983	4142.183
	18	4356.35	4366.077
LD37051591.las	1	4035.612	4172.836
	2	4031.636	4177.298
	7	3745.914	4090.625
	18	4382.849	4382.849
LD37051594.las	1	4064.802	4194.089
	2	4063.965	4197.488
	7	3916.131	4155.228
LD37051597.las	1	4098.962	4250.795
	2	4100.33	4242.784
	7	4084.388	4202.826
LD37051600.las	1	4134.378	4336.52
	2	4134.703	4312.321
	7	4124.227	4297.944
LD37051603.las	1	4212.065	4529.482
	2	4214.558	4330.333
	7	4208.328	4314.634
	18	4530.299	4570.26
LD37051606.las	1	4281.038	4355.992
	2	4289.982	4329.965
	7	4261.556	4310.234
	18	4576.628	4607.799
LD37051609.las			

DPH-1.4 Report on Elevation by Class for Tiled Data - continued

File	Class	Z Min	Z Max
	1	4284.017	4422.524
	2	4291.55	4333.758
	7	4196.304	4320.9
LD37051612.las	1	4279.217	4387.432
	2	4283.682	4328.62
	7	4261.251	4316.776
	17	4293.328	4295.067
LD37051615.las	1	4276.829	4493.144
	2	4279.663	4310.064
	7	4253.476	4297.623
LD37081339.las	1	4295.316	4505.946
	2	4298.797	4320.283
	7	4282.37	4302.157
LD37081342.las	1	4288.276	4494.187
	2	4293.026	4351.812
	7	4217.026	4331.077
LD37081345.las	1	4307.921	4447.898
	2	4307.879	4355.378
	7	4264.066	4343.384
LD37081348.las	1	4322.537	4414.919
	2	4314.637	4361.228
	7	4287.695	4348.193
LD37081351.las	1	4337.272	4400.729
	2	4337.39	4373.482
	7	4140.382	4353.702
LD37081354.las	1	4327.003	4463.144
	2	4327.094	4373.193
	7	4040.881	4347.101
LD37081357.las	1	4340.844	4559.21
	2	4347.13	4379.647
	7	4065.087	4367.137
	18	4700.89	4701.552
LD37081360.las	1	4327.934	4454.499
	2	4336.343	4383.285
	7	3792.519	4363.121
LD37081363.las	1	4329.952	4593.488
	2	4336.336	4389.338

DPH-1.4 Report on Elevation by Class for Tiled Data - continued

File	Class	Z Min	Z Max
	7	4130.677	4367.688
	18	4671.339	4705.273
LD37081366.las	1	4315.569	4427.79
	2	4315.477	4390.529
	7	4154.473	4372.885
LD37081369.las	1	4308.932	4468.249
	2	4312.357	4386.225
	7	4147.672	4351.704
	18	4607.642	4691.454
LD37081372.las	1	4315.602	4556.976
	2	4319.417	4350.857
	7	4264.719	4327.888
	18	4560.424	4638.144
LD37081375.las	1	4301.996	4534.981
	2	4305.313	4345.743
	7	3642.762	4323.144
	18	4583.993	4583.993
LD37081378.las	1	4288.312	4517.458
	2	4281.173	4312.803
	7	4195.533	4294.434
LD37081381.las	1	4238.144	4477.11
	2	4238.085	4303.161
	7	4142.521	4271.924
LD37081384.las	1	4238.154	4480.178
	2	4238.322	4287.944
	7	3932.328	4264.585
LD37081387.las	1	4262.032	4468.134
	2	4262.117	4315.503
	7	3356.434	4280.818
	18	4533.387	4542.081
LD37081390.las	1	4282.432	4526.405
	2	4284.135	4395.539
	7	4254.739	4372.209
	18	4554.308	4568.288
LD37081393.las	1	4321.455	4603.311
	2	4320.585	4421.353
	7	4336.048	4364.663
LD37081396.las			

DPH-1.4 Report on Elevation by Class for Tiled Data - continued

File	Class	Z Min	Z Max
	1	4382.025	4531.52
	2	4375.572	4440.982
	7	4153.076	4405.444
LD37081399.las	1	4392.363	4570.371
	2	4389.703	4459.286
	7	4288.564	4441.33
LD37081402.las	1	4406.307	4506.08
	2	4405.034	4482.304
	7	4089.237	4460.316
	18	4798.941	4798.941
LD37081405.las	1	4387.76	4480.903
	2	4378.715	4477.357
	7	4247.879	4434.611
LD37081408.las	1	4376.884	4496.428
	2	4376.51	4418.594
	7	4111.672	4402.416
LD37081411.las	1	4381.632	4439.03
	2	4380.913	4420.181
	7	4067.469	4390.89
LD37081414.las	1	4370.326	4631.956
	2	4368.626	4419.893
	7	4068.716	4401.074
	18	4654.023	4711.3
LD37081417.las	1	4369.112	4430.657
	2	4366.829	4396.612
	7	4339.834	4378.669
LD37081420.las	1	4338.059	4570.516
	2	4337.662	4389.237
	7	4075.451	4350.723
LD37081423.las	1	4337.875	4411.067
	2	4336.73	4392.455
	7	4229.411	4354.798
LD37081426.las	1	4362.209	4406.74
	2	4360.369	4398.259
	7	4326.642	4363.128
LD37081429.las	1	4383.485	4437.386
	2	4383.039	4413.987

DPH-1.4 Report on Elevation by Class for Tiled Data - continued

File	Class	Z Min	Z Max
	7	4239.184	4323.154
	18	4633.482	4715.791
LD37081432.las	1	4356.586	4514.725
	2	4356.638	4404.328
	7	4345.516	4375.884
LD37081435.las	1	4363.236	4592.566
	2	4362.547	4414.981
	7	4356.195	4389.876
	18	4600.644	4668.406
LD37081438.las	1	4372.672	4598.373
	2	4371.166	4421.172
	7	4336.064	4380.057
LD37081441.las	1	4373.636	4592.343
	2	4371.573	4413.941
	7	4100.796	4398.046
	18	4682.77	4696.526
LD37081444.las	1	4363.535	4420.3
	2	4360.185	4410.175
	7	4357.869	4384.771
	18	4630.735	4697.786
LD37081447.las	1	4365.201	4644.974
	2	4364.542	4420.204
	7	4078.42	4405.204
	18	4648.426	4690.814
LD37081450.las	1	4372.239	4439.716
	2	4378.151	4421.533
	7	4367.583	4403.275
LD37081453.las	1	4371.927	4444.45
	2	4377.852	4420.831
	7	4215.034	4404.604
LD37081456.las	1	4358.272	4412.77
	2	4362.685	4398.817
	7	4350.923	4376.94
LD37081459.las	1	4334.758	4611.749
	2	4339.899	4393.964
	7	4190.287	4365.29
	18	4652.612	4652.612
LD37081462.las			

DPH-1.4 Report on Elevation by Class for Tiled Data - continued

File	Class	Z Min	Z Max
	1	4346.72	4442.937
	2	4352.416	4392.606
	7	4341.855	4362.088
LD37081465.las	1	4371.769	4506.556
	2	4377.517	4425.69
	7	4184.549	4399.351
LD37081468.las	1	4375.372	4432.196
	2	4375.601	4415.014
	7	4199.972	4393.131
LD37081471.las	1	4368.928	4439.027
	2	4371.622	4412.14
	7	4163.942	4387.764
LD37081474.las	1	4337.754	4421.986
	2	4338.321	4392.905
	7	4312.669	4358.807
LD37081477.las	1	4335.615	4402.196
	2	4338.387	4400.759
	7	4332.101	4379.808
LD37081480.las	1	4351.94	4402.527
	2	4357.642	4397.396
	7	4332.331	4380.598
LD37081483.las	1	4346.717	4403.403
	2	4348.21	4392.655
	7	4326.035	4371.963
LD37081486.las	1	4348.695	4409.027
	2	4348.649	4402.724
	7	4338.761	4375.723
LD37081489.las	1	4339.033	4564.374
	2	4340.31	4393.958
	7	4318.814	4367.767
LD37081492.las	1	4322.429	4374.059
	2	4327.754	4375.644
	7	4307.895	4338.915
LD37081495.las	1	4331.149	4400.749
	2	4334.397	4376.455
	7	4327.78	4340.047
LD37081498.las			

DPH-1.4 Report on Elevation by Class for Tiled Data - continued

File	Class	Z Min	Z Max
	1	4313.423	4369.437
	2	4306.497	4346.195
	7	4315.821	4328.403
LD37081501.las	1	4278.633	4410.411
	2	4276.635	4380.834
	7	4305.582	4361.592
LD37081504.las	1	4230.687	4363.479
	2	4228.899	4371.054
	7	4245.001	4300.749
	18	4492.36	4492.36
LD37081507.las	1	4168.164	4276.261
	2	4168.105	4265.874
	7	3927.541	4250.841
LD37081510.las	1	4137.344	4197.583
	2	4139.237	4197.561
	7	4143.958	4164.493
LD37081513.las	1	4101.15	4240.936
	2	4098.082	4175.838
	7	4088.725	4161.498
LD37081516.las	1	4069.352	4168.505
	2	4068.246	4166.265
	7	4024.828	4133.702
LD37081519.las	1	4037.141	4149.299
	2	4036.294	4150.067
	7	3800.711	4092.83
LD37081522.las	1	3967.709	4085.91
	2	3964.529	4086.252
LD37081525.las	1	3929.044	4039.933
	2	3925.478	4040.067
	7	3597.283	3909.979
LD37081528.las	1	3905.678	4078.709
	2	3902.322	3996.609
	7	3301.48	3801.948
LD37081531.las	1	3830.225	3962.276
	2	3829.303	3961.826
	7	3724.838	3865.238
	18	4088.716	4105.838

DPH-1.4 Report on Elevation by Class for Tiled Data - continued

File	Class	Z Min	Z Max
LD37081534.las	1	3796.121	4033.565
	2	3792.591	3858.641
	7	3473.002	3808.152
	18	4038.273	4078.191
LD37081537.las	1	3786.82	3903.959
	2	3786.275	3833.129
	7	3479.294	3796.515
LD37081540.las	1	3768.542	3856.331
	2	3770.645	3812.437
	7	3483.025	3777.24
	9	3770.501	3771.213
	18	4023.617	4106.704
LD37081543.las	1	3758.103	3850.973
	2	3764.166	3779.746
	7	3472.9	3761.216
	9	3764.034	3773.664
	20	3763.975	3774.963
LD37081546.las	1	3760.862	3996.951
	2	3761.42	3779.064
	7	3446.706	3760.219
	9	3763.68	3769.947
	18	4000.077	4028.788
LD37081549.las	1	3756.781	3796.659
	2	3758.759	3778.021
	7	3265.154	3756.259
	9	3758.378	3932.367
	20	3789.267	3796.794
LD37081552.las	1	3758.378	3932.367
	2	3763.779	3825.268
	7	3453.103	3767.706
	9	3789.11	3796.567
	20	3789.267	3796.794
LD37081555.las	1	3777.903	3869.31
	2	3778.631	3851.803
	7	3448.723	3821.039
	9	3825.015	3825.734
	18	4061.603	4145.225
LD37081558.las	1	3802.348	3889.425
	2	3802.535	3863.959

DPH-1.4 Report on Elevation by Class for Tiled Data - continued

File	Class	Z Min	Z Max
	7	3687.486	3842.154
LD37081561.las	1	3811.177	3905.094
	2	3812.784	3876.915
	7	3497.739	3848.391
	9	3831.114	3833.362
	18	4107.8	4239.637
	20	3831.173	3836.288
LD37081564.las	1	3833.923	3999.871
	2	3832.86	3904.785
	7	3543.031	3878.811
LD37081567.las	1	3877.115	4101.704
	2	3873.129	3933.106
	7	3580.744	3903.723
LD37081570.las	1	3919.047	4050.999
	2	3912.272	3977.075
	7	3654.983	3951.321
LD37081573.las	1	3942.902	4195.126
	2	3943.03	4016.229
	7	3194.019	3950.999
	18	4199.112	4267.606
LD37081576.las	1	3923.588	4161.396
	2	3923.545	4021.76
	7	3467.756	3974.493
	18	4167.249	4259.844
LD37081579.las	1	3930.094	4180.746
	2	3935.255	4004.615
	7	3626.814	3944.631
	18	4188.305	4274.309
LD37081582.las	1	3955.396	4163.791
	2	3955.383	4015.474
	7	3529.475	3970.294
	17	3981.147	3983.913
LD37081585.las	1	3969.405	4221.894
	2	3969.477	4069.989
	7	3684.507	3997.344
	18	4225.543	4271.727
LD37081588.las	1	3995.878	4320.874
	2	3996.426	4121.183

DPH-1.4 Report on Elevation by Class for Tiled Data - continued

File	Class	Z Min	Z Max
	7	3688.69	4086.147
	18	4267.852	4289.785
LD37081591.las	1	4035.386	4400.024
	2	4032.367	4190.044
	7	3739.72	4167.446
	18	4329.84	4477.202
LD37081594.las	1	4099.339	4532.73
	2	4097.41	4326.937
	7	3718.867	4311.737
	18	4444.525	4654.161
LD37081597.las	1	4181.258	4514.236
	2	4179.568	4314.86
	7	3729.943	4295.083
	18	4455.998	4605.867
LD37081600.las	1	4232.541	4553.075
	2	4230.224	4328.131
	7	3482.076	4315.579
	18	4544.919	4691.444
LD37081603.las	1	4284.165	4531.546
	2	4287.984	4319.568
	7	3768.795	4306.182
	18	4532.327	4620.745
LD37081606.las	1	4276.209	4523.026
	2	4285.375	4314.391
	7	3736.43	4300.103
	18	4521.671	4634.958
LD37081609.las	1	4273.81	4544.384
	2	4279.742	4322.59
	7	3708.749	4306.943
	18	4513.157	4691.874
LD37081612.las	1	4279.565	4541.845
	2	4283.965	4327.445
	7	3745.901	4313.712
	18	4535.611	4674.896
LD37081615.las	1	4273.367	4542.504
	2	4274.9	4315.392
	7	3756.689	4305.011
	18	4525.67	4639.377
LD37111339.las			

DPH-1.4 Report on Elevation by Class for Tiled Data - continued

File	Class	Z Min	Z Max
	1	4280.185	4489.889
	2	4285.454	4311.635
	7	3989.021	4282.777
LD37111342.las	1	4279.325	4369.01
	2	4283.869	4343.141
	7	3992.394	4329.381
LD37111345.las	1	4288.423	4495.404
	2	4295.743	4356.979
	7	3975.507	4344.588
LD37111348.las	1	4312.35	4478.649
	2	4317.921	4361.927
	7	4294.811	4345.231
	18	4620.601	4639.446
LD37111351.las	1	4326.911	4580.624
	2	4330.539	4363.889
	7	4306.002	4347.035
	18	4588.826	4656.674
LD37111354.las	1	4312.997	4385.342
	2	4320.303	4369.568
	7	4267.098	4356.409
LD37111357.las	1	4341.645	4560.142
	2	4346.835	4378.932
	7	4056.8	4358.377
	18	4585.772	4691.628
LD37111360.las	1	4328.689	4406.107
	2	4323.817	4372.846
	7	3990.261	4357.288
	18	4615.48	4697.894
LD37111363.las	1	4317.475	4459.568
	2	4312.747	4375.277
	7	3804.248	4355.349
LD37111366.las	1	4298.873	4454.246
	2	4303.804	4366.674
	7	4283.784	4333.689
LD37111369.las	1	4297.81	4350.165
	2	4299.585	4329.831
	7	4278.873	4308.659
LD37111372.las			

DPH-1.4 Report on Elevation by Class for Tiled Data - continued

File	Class	Z Min	Z Max
	1	4298.768	4411.75
	2	4304.342	4331.855
	7	3850.265	4313.21
LD37111375.las	1	4296.648	4339.732
	2	4302.61	4319.673
	7	3843.001	4305.352
LD37111378.las	1	4281.166	4326.858
	2	4280.618	4312.872
	7	4274.037	4294.617
LD37111381.las	1	4255.129	4318.512
	2	4253.033	4300.493
	7	4251.205	4281.707
LD37111384.las	1	4227.839	4285.956
	2	4232.879	4287.77
	7	4219.28	4266.937
LD37111387.las	1	4272.79	4358.443
	2	4261.235	4367.54
	7	4244.486	4340.841
LD37111390.las	1	4314.63	4389.775
	2	4307.655	4385.375
	7	4325.792	4361.632
LD37111393.las	1	4331.72	4419.089
	2	4334.293	4413.111
	7	4324.929	4392.57
LD37111396.las	1	4366.113	4423.836
	2	4361.917	4417.134
	7	4361.651	4382.924
LD37111399.las	1	4351.327	4617.599
	2	4349.85	4435.605
	7	4344.217	4403.502
LD37111402.las	1	4384.87	4474.086
	2	4384.532	4443.239
	7	4396.884	4410.943
LD37111405.las	1	4351.281	4527.76
	2	4350.116	4431.848
	7	4248.922	4380.575
	18	4672.688	4677.336

DPH-1.4 Report on Elevation by Class for Tiled Data - continued

File	Class	Z Min	Z Max
LD37111408.las	1	4349.735	4507.553
	2	4349.276	4399.263
	7	4343.653	4368.722
LD37111411.las	1	4358.098	4600.594
	2	4357.636	4399.424
	7	4355.306	4370.802
LD37111414.las	1	4350.031	4391.865
	2	4348.604	4389.217
	7	4335.67	4370.598
LD37111417.las	1	4345.228	4386.559
	2	4347.147	4377.967
	7	4348.505	4358.062
LD37111420.las	1	4324.132	4370.332
	2	4323.066	4370.828
	7	4326.573	4352.662
LD37111423.las	1	4325.267	4376.11
	2	4324.473	4371.993
	7	4319.555	4357.229
LD37111426.las	1	4349.788	4387.517
	2	4355.808	4391.261
	7	4346.126	4370.313
LD37111429.las	1	4360.729	4393.909
	2	4359.309	4399.899
	7	4366.13	4380.46
LD37111432.las	1	4344.742	4398.895
	2	4344.502	4388.912
	7	4329.276	4368.19
LD37111435.las	1	4364.988	4431.802
	2	4364.965	4408.981
	7	4357.665	4387.931
LD37111438.las	1	4353.613	4596.713
	2	4353.774	4411.786
	7	3368.231	4395.25
	18	4604.738	4669.023
LD37111441.las	1	4372.117	4423.948
	2	4371.769	4405.487
	7	4345.67	4392.114

DPH-1.4 Report on Elevation by Class for Tiled Data - continued

File	Class	Z Min	Z Max
LD37111444.las	1	4346.605	4402.419
	2	4346.796	4399.785
	7	4275.769	4373.325
LD37111447.las	1	4349.978	4433.174
	2	4350.027	4404.417
	7	4264.749	4385.815
LD37111450.las	1	4367.14	4436.395
	2	4363.147	4407.865
	7	4152.859	4391.822
LD37111453.las	1	4355.001	4412.452
	2	4354.794	4397.449
	7	4247.577	4381.655
LD37111456.las	1	4340.887	4572.934
	2	4340.92	4392.098
	7	4323.2	4359.233
	18	4583.833	4600.076
LD37111459.las	1	4327.708	4419.719
	2	4327.803	4372.724
	7	4045.231	4350.336
LD37111462.las	1	4343.446	4588.009
	2	4344.584	4380.103
	7	4105.707	4350.841
	18	4592.169	4634.085
LD37111465.las	1	4360.3	4455.444
	2	4360.454	4412.914
	7	4146.655	4385.05
LD37111468.las	1	4368.341	4427.599
	2	4365.09	4404.755
	7	4063.837	4384.988
	18	4666.142	4688.468
LD37111471.las	1	4352.8	4406.661
	2	4352.78	4399.909
	7	4082.551	4378.938
LD37111474.las	1	4321.747	4552.087
	2	4321.74	4398.653
	7	4152.252	4372.298
	18	4597.704	4597.704
LD37111477.las			

DPH-1.4 Report on Elevation by Class for Tiled Data - continued

File	Class	Z Min	Z Max
	1	4322.14	4454.03
	2	4322.117	4385.283
	7	3454.481	4355.746
	18	4655.86	4655.86
LD37111480.las	1	4344.798	4563.009
	2	4349.096	4395.496
	7	4072.472	4367.002
LD37111483.las	1	4344.204	4589.361
	2	4340.756	4392.445
	7	4340.726	4369.739
	18	4614.8	4639.22
LD37111486.las	1	4327.262	4460.103
	2	4327.357	4375.48
	7	3300.525	4338.292
	18	4589.843	4615.686
LD37111489.las	1	4330.51	4563.344
	2	4330.549	4385.9
	7	3781.187	4354.342
	18	4718.786	4718.786
LD37111492.las	1	4305.648	4546.822
	2	4311.396	4343.567
	7	4151.179	4322.567
	18	4555.703	4570.493
LD37111495.las	1	4310.523	4535.27
	2	4314.053	4340.674
	7	3694.789	4321.182
	18	4566.805	4626.274
LD37111498.las	1	4310.106	4517.563
	2	4315.106	4340.743
	7	3796.954	4323.108
	18	4569.115	4648.163
LD37111501.las	1	4274.978	4469.023
	2	4274.788	4366.012
	7	4130.612	4340.004
	18	4564.033	4647.527
LD37111504.las	1	4216.127	4453.958
	2	4214.001	4356.028
	7	3759.625	4299.027
LD37111507.las			

DPH-1.4 Report on Elevation by Class for Tiled Data - continued

File	Class	Z Min	Z Max
	1	4182.606	4444.41
	2	4182.567	4266.251
	7	3522.585	4226.885
	18	4419.811	4476.152
LD37111510.las	1	4144.644	4460.342
	2	4143.67	4246.353
	7	3839.228	4193.115
	18	4455.486	4478.974
LD37111513.las	1	4130.169	4257.078
	2	4128.597	4226.826
	7	3786.065	4169.69
	18	4373.321	4483.062
LD37111516.las	1	4125.251	4396.031
	2	4124.427	4213.705
	7	3770.576	4199.683
	18	4405.834	4427.475
LD37111519.las	1	4053.26	4234.782
	2	4050.389	4173.512
	7	3291.181	4148.745
LD37111522.las	1	4022.318	4296.173
	2	4021.613	4089.762
	7	3713.034	4057.738
	18	4298.098	4311.569
LD37111525.las	1	3939.195	4260.464
	2	3939.438	4074.044
	7	3736.046	4029.716
	18	4268.948	4356.687
LD37111528.las	1	3939.566	4125.11
	2	3939.661	4044.254
	7	3471.525	3972.171
LD37111531.las	1	3837.961	4200.661
	2	3837.971	3990.153
	7	3562.057	3938.637
	18	4140.28	4259.411
LD37111534.las	1	3800.488	3929.743
	2	3803.319	3929.474
	7	3493.671	3828.742
LD37111537.las	1	3797.594	3991.183

DPH-1.4 Report on Elevation by Class for Tiled Data - continued

File	Class	Z Min	Z Max
	2	3801.987	3841.898
	7	3488.372	3805.747
	18	4092.938	4175.828
LD37111540.las	1	3761.308	3946.199
	2	3770.239	3820.442
	7	2982.123	3794.107
	18	4049.152	4132.38
LD37111543.las	1	3760.17	3865.819
	2	3761.761	3784.979
	7	3355.029	3758.437
	9	3763.89	3765.475
	18	4030.809	4104.237
	20	3763.979	3767.607
LD37111546.las	1	3756.092	3981.721
	2	3758.336	3774.215
	7	3492.299	3753.841
	9	3758.188	3768.172
	18	3998.562	4020.71
	20	3758.372	3767.699
LD37111549.las	1	3754.658	3806.37
	2	3755.908	3770.321
	7	3423.983	3756.098
LD37111552.las	1	3758.428	3992.886
	2	3763.27	3802.02
	7	3314.577	3764.126
	18	4031.183	4031.183
LD37111555.las	1	3776.567	3866.072
	2	3774.51	3836.908
	7	3477.713	3809.996
LD37111558.las	1	3793.401	3855.537
	2	3792.945	3840.229
	7	3258.432	3818.316
LD37111561.las	1	3820.065	4030.415
	2	3820.065	3869.277
	7	3538.136	3837.984
LD37111564.las	1	3853.204	4080.51
	2	3848.962	3892.679
	7	3534.576	3851.79
LD37111567.las			

DPH-1.4 Report on Elevation by Class for Tiled Data - continued

File	Class	Z Min	Z Max
	1	3871.278	4020.346
	2	3860.885	3922.971
	7	3464.196	3901.177
	18	4208.938	4248.755
LD37111570.las	1	3886.15	4159.828
	2	3881.344	3954.021
	7	3346.552	3925.205
	18	4151.727	4259.877
LD37111573.las	1	3868.03	4168.063
	2	3866.672	3975.717
	7	3635.984	3952.732
	18	4184.785	4262.79
LD37111576.las	1	3897.732	4163.699
	2	3894.658	3987.935
	7	3338.875	3913.401
	18	4165.943	4273.623
LD37111579.las	1	3921.852	4067.154
	2	3925.34	4005.54
	7	3337.136	3938.968
	18	4221.219	4285.375
LD37111582.las	1	3939.667	4172.374
	2	3934.274	4018.749
	7	3709.73	3976.4
	18	4213.676	4321.632
LD37111585.las	1	3956.813	4233.492
	2	3953.532	4026.862
	7	3656.653	4004.657
	18	4209.969	4307.239
LD37111588.las	1	4006.117	4248.958
	2	4006.025	4139.329
	7	3729.717	4116.832
	18	4241.425	4277.383
LD37111591.las	1	4070.75	4200.658
	2	4068.785	4213.023
	7	3745.061	4156.668
LD37111594.las	1	4146.448	4542.54
	2	4143.902	4316.697
	7	3794.317	4295.293
	18	4544.735	4654.81

DPH-1.4 Report on Elevation by Class for Tiled Data - continued

File	Class	Z Min	Z Max
LD37111597.las	1	4246.95	4483.377
	2	4238.853	4327.586
	7	4264.207	4313.377
LD37111600.las	1	4277.711	4529.988
	2	4281.973	4321.733
	7	4257.016	4305.733
	18	4521.028	4633.235
LD37111603.las	1	4266.852	4536.661
	2	4273.18	4317.042
	7	4259.516	4289.309
	18	4525.604	4640.279
LD37111606.las	1	4268.2	4515.798
	2	4271.632	4310.165
	7	4242.721	4287.58
	18	4516.044	4563.383
LD37111609.las	1	4265.395	4512.576
	2	4270.953	4294.486
	7	4250.057	4275.192
	18	4510.03	4581.257
LD37111612.las	1	4260.549	4508.068
	2	4265.516	4300.828
	7	4249.883	4281.524
	18	4510.191	4598.167
LD37111615.las	1	4259.86	4506.202
	2	4265.835	4304.644
	7	4247.485	4282.071
	18	4539.61	4587.327
LD37111618.las	1	4272.688	4272.688
	2	4269.306	4272.544
LD37141339.las	1	4267.035	4312.593
	2	4269.421	4303.955
	7	4255.247	4289.932
LD37141342.las	1	4272.386	4446.392
	2	4272.049	4338.157
	7	4261.192	4325.165
LD37141345.las	1	4285.431	4544.814
	2	4288.331	4355.1
	7	4195.628	4337.711

DPH-1.4 Report on Elevation by Class for Tiled Data - continued

File	Class	Z Min	Z Max
	18	4553.157	4620.676
LD37141348.las	1	4303.804	4484.666
	2	4307.797	4356.438
	7	4274.014	4342.039
	18	4608.646	4651.241
LD37141351.las	1	4326.671	4572.068
	2	4335.789	4362.977
	7	3796.679	4343.357
	18	4581.09	4611.877
LD37141354.las	1	4341.281	4491.458
	2	4343.712	4368.325
	7	4325.296	4355.752
	18	4612.793	4685.273
LD37141357.las	1	4333.472	4409.565
	2	4333.387	4370.46
	7	4303.64	4355.165
LD37141360.las	1	4298.42	4430.103
	2	4300.28	4361.458
	7	4026.534	4347.577
LD37141363.las	1	4294.411	4446.385
	2	4294.824	4338.699
	7	4186.629	4308.791
LD37141366.las	1	4285.241	4434.466
	2	4286.766	4313.423
	7	4274.696	4299.778
	18	4532.393	4622.438
LD37141369.las	1	4282.839	4491.221
	2	4286.652	4311.33
	7	4249.473	4285.766
	18	4565.319	4607.53
LD37141372.las	1	4287.81	4398.177
	2	4288.876	4311.671
	7	4263.509	4295.835
LD37141375.las	1	4282.78	4432.967
	2	4284.066	4318.623
	7	3757.443	4299.47
	18	4589.266	4631.29
LD37141378.las			

DPH-1.4 Report on Elevation by Class for Tiled Data - continued

File	Class	Z Min	Z Max
	1	4273.266	4442.386
	2	4280.815	4307.337
	7	4242.728	4280.799
LD37141381.las	1	4244.037	4481.822
	2	4244.007	4289.657
	7	3993.299	4274.516
LD37141384.las	1	4223.102	4348.354
	2	4223.276	4320.641
	7	4148.66	4298.22
LD37141387.las	1	4277.672	4449.83
	2	4275.825	4356.904
	7	4271.73	4332.403
LD37141390.las	1	4301.11	4454.027
	2	4301.077	4368.131
	7	4058.171	4336.642
	18	4648.803	4667.533
LD37141393.las	1	4322.439	4565.46
	2	4319.001	4391.622
	7	4302.101	4360.602
	18	4575.831	4615.04
LD37141396.las	1	4314.069	4402.422
	2	4313.167	4399.365
	7	4277.262	4361.205
LD37141399.las	1	4348.338	4610.23
	2	4346.353	4428.413
	7	3498.976	4353.187
	18	4637.225	4664.02
LD37141402.las	1	4352.35	4514.804
	2	4350.815	4432.75
	7	4337.78	4413.328
LD37141405.las	1	4330.237	4523.872
	2	4326.369	4403.37
	7	4045.166	4358.138
	18	4574.144	4645.001
LD37141408.las	1	4329.338	4537.566
	2	4326.651	4370.798
	7	4225.589	4334.995
LD37141411.las			

DPH-1.4 Report on Elevation by Class for Tiled Data - continued

File	Class	Z Min	Z Max
	1	4340.073	4514.256
	2	4339.65	4378.18
	7	4173.932	4351.241
LD37141414.las	1	4334.017	4465.421
	2	4332.586	4378.485
	7	4325.962	4343.39
LD37141417.las	1	4331.258	4409.896
	2	4330.313	4363.062
	7	3755.55	4334.375
	18	4586.359	4591.379
LD37141420.las	1	4313.144	4487.11
	2	4309.276	4349.023
	7	4156.475	4333.482
LD37141423.las	1	4321.136	4476.038
	2	4326.09	4363.581
	7	4143.197	4339.801
LD37141426.las	1	4344.824	4407.435
	2	4344.893	4373.377
	7	4302.79	4349.03
LD37141429.las	1	4333.554	4509.384
	2	4330.835	4372.567
	7	4068.42	4356.192
	18	4599.302	4665.092
LD37141432.las	1	4331.871	4491.526
	2	4330.132	4374.22
	7	4044.949	4349.338
LD37141435.las	1	4362.606	4448.098
	2	4362.163	4393.321
	7	4140.986	4374.929
LD37141438.las	1	4344.453	4589.295
	2	4342.294	4395.821
	7	4329.945	4357.36
	18	4620.995	4665.325
LD37141441.las	1	4350.841	4445.795
	2	4350.592	4400.664
	7	4138.125	4380.923
LD37141444.las	1	4343.223	4463.472

DPH-1.4 Report on Elevation by Class for Tiled Data - continued

File	Class	Z Min	Z Max
	2	4343.266	4396.648
	7	4344.817	4370.726
LD37141447.las	1	4337.938	4392.098
	2	4334.814	4377.15
	7	4089.536	4346.95
LD37141450.las	1	4351.373	4597.652
	2	4349.512	4390.821
	7	4058.292	4366.858
	18	4606.47	4694.019
LD37141453.las	1	4338.246	4424.479
	2	4337.337	4391.602
	7	4177.118	4369.394
LD37141456.las	1	4333.2	4577.98
	2	4341.812	4395.946
	7	4193.971	4374.279
LD37141459.las	1	4317.025	4553.062
	2	4314.585	4354.42
	7	4038.712	4329.417
	18	4566.369	4631.231
LD37141462.las	1	4333.118	4574.138
	2	4332.665	4380.185
	7	4143.742	4340.444
	18	4591.844	4672.934
LD37141465.las	1	4359.489	4413.643
	2	4359.355	4396.996
	7	3458.651	4372.442
	18	4676.667	4676.667
LD37141468.las	1	4342.747	4594.41
	2	4347.947	4394.624
	7	3515.974	4371.307
LD37141471.las	1	4335.182	4442.298
	2	4342.035	4387.537
	7	3788.254	4375.073
	18	4626.165	4645.066
LD37141474.las	1	4327.452	4589.942
	2	4326.586	4381.638
	7	4176.055	4364.119
	18	4626.608	4658.675

DPH-1.4 Report on Elevation by Class for Tiled Data - continued

File	Class	Z Min	Z Max
LD37141477.las	1	4307.911	4572.297
	2	4313.567	4355.395
	7	4072.813	4336.314
	18	4586.572	4595.316
LD37141480.las	1	4314.985	4471.536
	2	4321.481	4385.441
	7	4311.045	4347.685
LD37141483.las	1	4325.762	4409.21
	2	4329.42	4390.014
	7	4175.464	4361.268
LD37141486.las	1	4312.564	4378.423
	2	4313.814	4355.418
	7	4201.894	4329.493
LD37141489.las	1	4319.155	4376.307
	2	4321.261	4360.014
	7	4314.722	4341.156
LD37141492.las	1	4293.843	4380.848
	2	4299.404	4352.983
	7	4288.843	4322.268
LD37141495.las	1	4296.271	4374.01
	2	4299.739	4326.428
	7	3769.632	4307.787
LD37141498.las	1	4296.543	4372.199
	2	4299.814	4340.73
	7	4291.783	4314.48
LD37141501.las	1	4308.948	4518.423
	2	4307.652	4375.936
	7	4310.677	4357.498
	18	4583.311	4583.311
LD37141504.las	1	4233.952	4361.274
	2	4232.239	4356.504
	7	4212.898	4333.594
LD37141507.las	1	4222.305	4374.863
	2	4220.49	4339.555
	7	4209.319	4312.623
LD37141510.las	1	4187.055	4270.92
	2	4191.494	4271.143

DPH-1.4 Report on Elevation by Class for Tiled Data - continued

File	Class	Z Min	Z Max
	7	4180.307	4239.401
LD37141513.las	1	4185.339	4334.266
	2	4185.339	4256.606
	7	4071.081	4231.543
LD37141516.las	1	4116.38	4221.953
	2	4114.67	4212.091
	7	4142.482	4189.401
LD37141519.las	1	4058.489	4133.686
	2	4054.46	4137.492
	7	4089.929	4089.929
LD37141522.las	1	4019.221	4103.502
	2	4018.355	4100.835
	7	4032.951	4055.52
LD37141525.las	1	3992.197	4195.907
	2	3987.512	4066.37
LD37141528.las	1	3934.71	4041.622
	2	3933.795	4041.409
	7	2856.385	2856.736
LD37141531.las	1	3922.623	4003.502
	2	3923.969	4004.71
	7	3651.722	3651.722
LD37141534.las	1	3808.552	3980.12
	2	3807.207	3986.062
LD37141537.las	1	3797.138	3858.582
	2	3797.102	3837.568
	7	3482.46	3798.352
	18	4133.932	4133.932
LD37141540.las	1	3779.766	3836.091
	2	3778.884	3818.063
	7	3456.342	3783.316
LD37141543.las	1	3759.559	3806.997
	2	3760.334	3795.832
	7	3446.437	3775.33
LD37141546.las	1	3751.147	3964.31
	2	3753.368	3769.418
	7	3000.079	3730.508

DPH-1.4 Report on Elevation by Class for Tiled Data - continued

File	Class	Z Min	Z Max
	9	3752.634	3763.326
	18	4051.563	4092.971
	20	3752.893	3762.834
LD37141549.las	1	3753.555	3980.097
	2	3753.526	3766.977
	7	3486.82	3746.974
LD37141552.las	1	3749.094	3827.929
	2	3753.444	3777.371
	7	3442.385	3749.658
LD37141555.las	1	3756.62	3976.8
	2	3760.373	3821.544
	7	3424.691	3579.852
	18	4014.382	4065.1
LD37141558.las	1	3767.076	3905.908
	2	3766.954	3838.582
	7	3466.768	3779.576
	18	4092.761	4129.191
LD37141561.las	1	3811.557	3981.094
	2	3810.147	3861.173
	7	3602.867	3833.322
	18	4103.857	4103.857
LD37141564.las	1	3819.097	3967.233
	2	3819.093	3884.72
	7	3500.383	3848.27
	18	4130.579	4207.193
LD37141567.las	1	3828.309	4068.512
	2	3828.04	3908.742
	7	3700.79	3865.629
	18	4121.704	4213.578
LD37141570.las	1	3838.007	4143.811
	2	3838.286	3923.946
	7	2929.299	3758.155
	18	4147.193	4206.927
LD37141573.las	1	3864.963	4112.298
	2	3864.904	3964.618
	7	3674.487	3921.567
LD37141576.las	1	3887.315	4119.647
	2	3887.266	3975.973

DPH-1.4 Report on Elevation by Class for Tiled Data - continued

File	Class	Z Min	Z Max
	7	3304.354	3907.282
	18	4127.295	4236.488
LD37141579.las	1	3900.196	3990.573
	2	3899.989	3988.27
	7	3407.296	3914.986
	17	3916.446	3920.051
LD37141582.las	1	3909.201	4025.582
	2	3908.234	3964.733
	7	3338.701	3909.326
LD37141585.las	1	3947.548	4191.258
	2	3947.623	4037.498
	7	3273.803	3967.079
	17	3980.789	3982.987
	18	4225.91	4225.91
LD37141588.las	1	3990.569	4304.299
	2	3990.756	4116.025
	7	3720.57	4041.012
	18	4308.702	4308.702
LD37141591.las	1	4057.348	4353.226
	2	4057.246	4152.908
	7	3751.269	4116.964
	18	4362.472	4407.455
LD37141594.las	1	4103.132	4463.649
	2	4102.912	4260.49
	7	3754.947	4241.032
	18	4406.379	4448.137
LD37141597.las	1	4175.271	4480.437
	2	4174.913	4322.163
	7	3794.146	4290.733
	18	4440.185	4638.751
LD37141600.las	1	4240.284	4514.656
	2	4240.241	4309.03
	7	3790.396	4295.119
	18	4512.078	4608.813
LD37141603.las	1	4243.951	4487.12
	2	4250.185	4305.589
	7	3739.021	4277.432
LD37141606.las	1	4253.682	4500.841

DPH-1.4 Report on Elevation by Class for Tiled Data - continued

File	Class	Z Min	Z Max
	2	4261.091	4292.108
	7	3792.335	4267.911
	18	4509.42	4563.905
LD37141609.las	1	4251.097	4451.668
	2	4256.612	4285.467
	7	3936.501	4268.41
	18	4513.416	4596.592
LD37141612.las	1	4250.316	4505.824
	2	4255.592	4295.684
	7	3762.171	4281.599
	18	4496.474	4594.545
LD37141615.las	1	4245.835	4480.805
	2	4252.478	4296.957
	7	3790.478	4273.128
	18	4538.656	4615.25
LD37141618.las	1	4251.068	4428.728
	2	4254.483	4272.354
	7	4239.69	4239.69
LD37171339.las	1	4286.556	4341.044
	2	4286.55	4331.396
	7	4298.233	4298.233
LD37171342.las	1	4263.764	4501.238
	2	4265.638	4328.154
	7	3944.904	4305.726
	18	4557.583	4602.904
LD37171345.las	1	4288.41	4371.874
	2	4287.731	4337.964
	7	4200.405	4310.126
LD37171348.las	1	4319.361	4557.491
	2	4323.627	4352.173
	7	4016.885	4335.844
	18	4562.645	4625.125
LD37171351.las	1	4325.129	4396.117
	2	4324.227	4360.136
	7	4056.557	4343.722
LD37171354.las	1	4314.772	4577.53
	2	4305.208	4367.485
	7	4134.401	4344.903

DPH-1.4 Report on Elevation by Class for Tiled Data - continued

File	Class	Z Min	Z Max
	18	4582.812	4596.241
LD37171357.las	1	4297.432	4467.734
	2	4298.82	4364.089
	7	3743.72	4330.096
LD37171360.las	1	4283.112	4449.056
	2	4284.401	4338.63
	7	4259.217	4297.885
LD37171363.las	1	4276.661	4520.312
	2	4282.222	4302.295
	7	3946.81	4286.724
	18	4533.702	4624.938
LD37171366.las	1	4266.753	4459.506
	2	4273.177	4296.487
	7	3931.058	4277.97
	18	4612.911	4626.182
LD37171369.las	1	4280.08	4332.098
	2	4277.357	4304.512
	7	4248.896	4288.325
	18	4546.257	4546.257
LD37171372.las	1	4279.457	4463.692
	2	4283.853	4309.322
	7	3985.556	4296.399
	18	4548.885	4612.356
LD37171375.las	1	4269.444	4459.84
	2	4274.676	4299.27
	7	4259.293	4277.154
LD37171378.las	1	4257.124	4301.802
	2	4264.388	4299.837
	7	4250.94	4266.537
LD37171381.las	1	4236.281	4472.937
	2	4231.209	4303.817
	7	4041.176	4288.85
LD37171384.las	1	4214.788	4318.541
	2	4217.515	4314.863
	7	4214.952	4275.516
LD37171387.las	1	4261.225	4342.619
	2	4259.673	4330.116

DPH-1.4 Report on Elevation by Class for Tiled Data - continued

File	Class	Z Min	Z Max
	7	4262.442	4302.436
LD37171390.las	1	4285.549	4372.914
	2	4282.715	4363.193
	7	4281.602	4330.785
LD37171393.las	1	4278.892	4357.344
	2	4276.98	4355.398
	7	3322.592	4316.104
LD37171396.las	1	4299.814	4389.903
	2	4297.55	4380.982
	7	4301.317	4359.703
LD37171399.las	1	4316.153	4374.059
	2	4315.93	4368.827
	7	4310.851	4345.854
LD37171402.las	1	4330.48	4381.897
	2	4328.623	4365.579
	7	4326.484	4339.742
LD37171405.las	1	4306.632	4384.246
	2	4308.541	4357.734
	7	4310.684	4339.647
LD37171408.las	1	4315.306	4360.487
	2	4316.448	4344.535
	7	4291.563	4324.194
LD37171411.las	1	4328.508	4380.729
	2	4329.253	4367.37
	7	4322.623	4346.369
LD37171414.las	1	4319.424	4378.308
	2	4320.641	4365.155
	7	4321.271	4334.886
LD37171417.las	1	4311.96	4370.08
	2	4304.299	4344.663
	7	4309.102	4318.275
LD37171420.las	1	4298.525	4387.022
	2	4297.078	4335.939
	7	4295.293	4314.348
LD37171423.las	1	4319.424	4534.315
	2	4318.036	4360.359

DPH-1.4 Report on Elevation by Class for Tiled Data - continued

File	Class	Z Min	Z Max
	7	4315.424	4333.072
LD37171426.las	1	4334.522	4418.8
	2	4332.025	4370.834
	7	4070.415	4355.467
LD37171429.las	1	4317.698	4395.063
	2	4315.556	4356.596
	7	4304.132	4332.819
LD37171432.las	1	4322.504	4385.477
	2	4323.669	4372.393
	7	4305.526	4355.736
	18	4639.082	4639.082
LD37171435.las	1	4355.342	4407.222
	2	4354.338	4390.661
	7	4347.245	4375.27
LD37171438.las	1	4325.638	4388.029
	2	4327.527	4372.271
	7	4321.602	4352.016
LD37171441.las	1	4334.857	4428.754
	2	4332.885	4388.138
	7	4328.948	4370.303
LD37171444.las	1	4342.947	4433.505
	2	4339.762	4384.991
	7	4343.256	4360.713
LD37171447.las	1	4318.41	4383.987
	2	4317.321	4366.953
	7	4192.4	4351.602
LD37171450.las	1	4323.029	4401.491
	2	4323.141	4364.571
	7	4316.884	4342.921
LD37171453.las	1	4322.206	4399.975
	2	4323.154	4367.245
	7	4302.071	4348.692
LD37171456.las	1	4325.214	4430.595
	2	4324.443	4372.721
	7	3294.331	4353.161
LD37171459.las	1	4307.934	4459.214

DPH-1.4 Report on Elevation by Class for Tiled Data - continued

File	Class	Z Min	Z Max
	2	4308.046	4348.981
	7	4295.861	4333.918
LD37171462.las	1	4320.533	4392.186
	2	4321.458	4373.17
	7	4157.128	4354.729
LD37171465.las	1	4338.141	4447.498
	2	4339.667	4382.488
	7	4189.168	4366.392
LD37171468.las	1	4328.554	4537.898
	2	4328.646	4378.315
	7	3784.153	4359.043
	18	4642.911	4658.032
LD37171471.las	1	4319.214	4478.83
	2	4319.191	4369.932
	7	4202.18	4350.808
LD37171474.las	1	4322.012	4567.402
	2	4321.852	4362.432
	7	4140.923	4349.837
	18	4568.682	4651.191
LD37171477.las	1	4293.456	4486.389
	2	4293.6	4356.707
	7	4280.487	4322.964
LD37171480.las	1	4302.672	4526.992
	2	4302.78	4358.889
	7	3471.798	4327.186
	18	4554.499	4599.978
LD37171483.las	1	4322.235	4579.643
	2	4322.691	4369.164
	7	4010.628	4350.821
	18	4577.445	4665.066
LD37171486.las	1	4304.968	4401.107
	2	4305.733	4352.875
	7	4075.461	4312.098
LD37171489.las	1	4302.459	4488.377
	2	4302.478	4350.992
	7	3763.273	4330.533
LD37171492.las	1	4289.552	4386.468

DPH-1.4 Report on Elevation by Class for Tiled Data - continued

File	Class	Z Min	Z Max
	2	4295.221	4336.678
	7	3977.22	4313.272
	18	4567.642	4631.972
LD37171495.las	1	4288.075	4493.859
	2	4290.451	4317.475
	7	4153.775	4295.388
LD37171498.las	1	4290.671	4563.78
	2	4293.282	4343.38
	7	4042.807	4328.456
	18	4537.146	4622.684
LD37171501.las	1	4313.19	4562.452
	2	4313.377	4359.283
	7	3770.744	4330.684
	18	4566.428	4625.886
LD37171504.las	1	4293.207	4525.194
	2	4289.361	4355.162
	7	3999.447	4329.181
	18	4548.193	4598.764
LD37171507.las	1	4252.009	4532.694
	2	4247.364	4357.878
	7	4041.498	4325.88
	18	4525.896	4641.88
LD37171510.las	1	4223.197	4475.326
	2	4226.543	4320.588
	7	4206.475	4302.032
LD37171513.las	1	4185.175	4446.782
	2	4185.198	4255.484
	7	3880.432	4234.493
	18	4440.418	4545.135
LD37171516.las	1	4113.164	4407.603
	2	4113.256	4204.234
	7	3375.991	4184.043
	18	4412.055	4439.607
LD37171519.las	1	4068.627	4229.027
	2	4068.365	4146.074
	7	3907.056	4116.202
LD37171522.las	1	4031.117	4272.157
	2	4029.739	4112.095

DPH-1.4 Report on Elevation by Class for Tiled Data - continued

File	Class	Z Min	Z Max
	7	3416.604	4070.661
LD37171525.las	1	3983.578	4268.81
	2	3982.148	4074.116
	7	3526.469	4047.892
	18	4267.944	4411.064
LD37171528.las	1	3938.43	4196.11
	2	3938.545	4022.239
	7	3756.265	3865.688
	18	4205.274	4210.054
LD37171531.las	1	3924.257	4087.023
	2	3923.942	3992.968
	7	3353.048	3951.524
LD37171534.las	1	3835.911	4131.977
	2	3833.368	3991.288
	7	3507.595	3945.737
	18	4120.07	4185.198
LD37171537.las	1	3796.466	4006.203
	2	3801.518	3897.702
	7	3325.774	3854.543
	18	4149.769	4213.971
LD37171540.las	1	3779.684	3944.628
	2	3779.52	3839.668
	7	3497.509	3797.738
	18	4046.905	4082.856
LD37171543.las	1	3759.805	3930.809
	2	3759.714	3800.465
	7	3516.738	3775.284
	18	4075.819	4075.819
LD37171546.las	1	3746.623	3958.44
	2	3749.382	3772.342
	7	3439.307	3750.262
	9	3749.261	3757.765
	20	3749.412	3759.221
LD37171549.las	1	3747.03	3967.298
	2	3749.244	3763.742
	7	3432.795	3745.8
	9	3749.025	3755.783
	20	3749.366	3757.217
LD37171552.las			

DPH-1.4 Report on Elevation by Class for Tiled Data - continued

File	Class	Z Min	Z Max
	1	3744.91	3815.196
	2	3748.109	3761.072
	7	3427.388	3743.746
LD37171555.las	1	3742.099	3798.864
	2	3746.813	3781.085
	7	3436.309	3756.672
	17	3770.199	3771.607
LD37171558.las	1	3750.353	3838.769
	2	3749.117	3822.719
	7	3466.076	3796.052
LD37171561.las	1	3782.794	4052.062
	2	3780.796	3836.718
	7	3310.833	3816.59
LD37171564.las	1	3797.446	3968.581
	2	3797.315	3871.334
	7	3487.204	3850.488
LD37171567.las	1	3815.553	4068.798
	2	3815.845	3886.406
	7	3055.404	3870.481
LD37171570.las	1	3835.268	3995.592
	2	3834.704	3904.159
	7	3314.003	3885.255
LD37171573.las	1	3840.478	3979.684
	2	3835.904	3922.83
	7	3613.49	3904.799
LD37171576.las	1	3857.686	3910.31
	2	3856.734	3901.698
	7	3817.099	3879.359
	18	4178.551	4220.684
LD37171579.las	1	3882.906	4016.101
	2	3881.99	3929.677
	7	3319.793	3894.152
LD37171582.las	1	3910.081	4114.949
	2	3910.215	3954.136
	7	2759.525	3930.747
LD37171585.las	1	3929.549	4019.109
	2	3930.245	4002.814

DPH-1.4 Report on Elevation by Class for Tiled Data - continued

File	Class	Z Min	Z Max
	7	3407.831	3978.539
LD37171588.las	1	3973.24	4235.372
	2	3970.963	4086.157
	7	3684.346	4036.235
	18	4281.34	4317.813
LD37171591.las	1	4030.963	4313.732
	2	4027.485	4119.188
	7	3918.49	4090.91
	18	4324.378	4381.084
LD37171594.las	1	4082.735	4388.095
	2	4081.757	4183.542
	7	3707.955	4151.737
	18	4366.697	4399.089
LD37171597.las	1	4108.971	4460.503
	2	4109.359	4277.724
	7	3928.673	4259.375
LD37171600.las	1	4155.189	4527.835
	2	4153.61	4302.304
	7	3780.334	4277.797
	18	4517.137	4628.239
LD37171603.las	1	4193.354	4507.632
	2	4190.3	4294.644
	7	3351.883	4268.587
	18	4516.369	4599.928
LD37171606.las	1	4216.576	4478.58
	2	4211.947	4289.516
	7	3782.775	4249.26
	18	4486.392	4585.522
LD37171609.las	1	4236.556	4293.709
	2	4242.265	4264.198
	7	3772.46	4247.16
LD37171612.las	1	4237.705	4474.292
	2	4237.2	4281.143
	7	4042.61	4259.247
	18	4504.748	4578.761
LD37171615.las	1	4241.442	4474.476
	2	4245.743	4284.65
	7	4224.782	4270.904

DPH-1.4 Report on Elevation by Class for Tiled Data - continued

File	Class	Z Min	Z Max
	18	4484.469	4484.469
LD37171618.las	1	4236.858	4278.423
	2	4240.477	4255.385
LD37201339.las	1	4290.625	4329.04
	2	4294.453	4320.72
	7	4278.075	4301.172
LD37201342.las	1	4251.684	4331.592
	2	4253.105	4319.053
	7	4243.318	4295.11
LD37201345.las	1	4258.591	4353.922
	2	4257.38	4332.062
	7	4258.115	4308.144
LD37201348.las	1	4298.216	4401.451
	2	4295.657	4343.164
	7	4282.875	4327.632
LD37201351.las	1	4278.85	4350.185
	2	4275.008	4353.856
	7	3777.44	4326.222
LD37201354.las	1	4276.77	4527.005
	2	4281.33	4324.109
	7	3994.999	4295.572
	18	4537.137	4537.137
LD37201357.las	1	4287.275	4463.101
	2	4292.711	4318.259
	7	4188.591	4298.072
LD37201360.las	1	4272.505	4433.662
	2	4274.362	4311.215
	7	3744.927	4292.403
LD37201363.las	1	4264.23	4494.86
	2	4268.456	4288.187
	7	3693.5	4272.767
	18	4504.404	4600.529
LD37201366.las	1	4252.944	4404.45
	2	4258.814	4290.018
	7	3757	4274.808
LD37201369.las	1	4253.784	4510.155

DPH-1.4 Report on Elevation by Class for Tiled Data - continued

File	Class	Z Min	Z Max
	2	4261.196	4304.161
	7	4172.216	4279.788
	18	4514.656	4591.802
LD37201372.las	1	4277.295	4396.228
	2	4282.537	4302.898
	7	3740.383	4281.409
LD37201375.las	1	4272.514	4402.068
	2	4277.36	4298.997
	7	4255.339	4276.55
	18	4549.354	4576.123
LD37201378.las	1	4263.089	4529.453
	2	4264.493	4325.149
	7	3720.862	4289.299
	18	4508.731	4597.419
LD37201381.las	1	4223.253	4500.965
	2	4223.253	4318.623
	7	4105.369	4286.091
LD37201384.las	1	4206.983	4429.739
	2	4208.853	4288.718
	7	3915.671	4266.73
LD37201387.las	1	4229.07	4496.198
	2	4229.05	4323.991
	7	3970.471	4295.228
	18	4619.751	4619.751
LD37201390.las	1	4235.602	4442.947
	2	4235.549	4332.419
	7	3778.034	4262.35
LD37201393.las	1	4256.74	4435.831
	2	4256.747	4314.762
	7	4065.776	4292.783
LD37201396.las	1	4286.996	4423.754
	2	4286.291	4328.075
	7	3767.266	4314.056
LD37201399.las	1	4305.513	4577.668
	2	4308.715	4355.769
	7	4164.444	4326.789
	18	4553.908	4596.536
LD37201402.las			

DPH-1.4 Report on Elevation by Class for Tiled Data - continued

File	Class	Z Min	Z Max
	1	4316.707	4438.82
	2	4316.711	4367.255
	7	3758.323	4349.942
	18	4580.978	4581.185
LD37201405.las	1	4290.402	4492.435
	2	4293.213	4339.686
	7	4092.085	4317.416
	18	4624.787	4635.174
LD37201408.las	1	4309.581	4490.283
	2	4310.293	4346.304
	7	4291.36	4327.839
LD37201411.las	1	4315.539	4436.599
	2	4315.549	4356.208
	7	4054.605	4330.401
LD37201414.las	1	4314.903	4407.304
	2	4314.529	4356.822
	7	4054.513	4334.322
	18	4645.47	4645.47
LD37201417.las	1	4289.106	4354.926
	2	4288.646	4334.84
	7	4245.845	4307.537
LD37201420.las	1	4291.878	4380.936
	2	4291.835	4322.547
	7	4126.219	4303.764
LD37201423.las	1	4315.221	4499.499
	2	4315.1	4361.418
	7	3291.824	4327.944
LD37201426.las	1	4312.114	4558.193
	2	4310.674	4362.583
	7	4157.128	4337.206
	18	4566.185	4617.1
LD37201429.las	1	4300.726	4408.961
	2	4302.793	4333.108
	7	4018.726	4316.212
	18	4612.238	4621.779
LD37201432.las	1	4323.715	4504.725
	2	4324.555	4371.979
	7	4136.363	4350.447

DPH-1.4 Report on Elevation by Class for Tiled Data - continued

File	Class	Z Min	Z Max
	18	4586.037	4684.594
LD37201435.las	1	4348.082	4481.776
	2	4346.957	4383.525
	7	4063.243	4368.223
	18	4670.804	4692.471
LD37201438.las	1	4318.663	4377.052
	2	4316.743	4362.964
	7	4175.267	4340.49
LD37201441.las	1	4325.621	4510.979
	2	4325.841	4375.234
	7	4010.271	4354.863
LD37201444.las	1	4320.454	4422.006
	2	4319.237	4374.873
	7	4113.158	4360.3
LD37201447.las	1	4307.603	4372.429
	2	4306.583	4346.576
	7	4042.817	4318.361
	18	4619.082	4619.082
LD37201450.las	1	4316.31	4547.258
	2	4317.698	4355.798
	7	3785.829	4335.851
LD37201453.las	1	4300.011	4537.484
	2	4304.63	4356.461
	7	4208.735	4327.196
	18	4577.189	4657.793
LD37201456.las	1	4293.879	4567.163
	2	4292.485	4365.752
	7	4273.453	4338.469
	18	4573.974	4597.215
LD37201459.las	1	4297.692	4516.677
	2	4297.275	4328.718
	7	3778.378	4300.451
LD37201462.las	1	4312.669	4478.908
	2	4315.116	4374.578
	7	4095.149	4353.21
	18	4640.296	4640.296
LD37201465.las	1	4322.613	4581.723

DPH-1.4 Report on Elevation by Class for Tiled Data - continued

File	Class	Z Min	Z Max
	2	4319.932	4366.336
	7	4159.007	4337.662
	18	4586.661	4662.625
LD37201468.las	1	4310.884	4486.507
	2	4316.858	4372.6
	7	4317.852	4354.158
LD37201471.las	1	4310.756	4368.157
	2	4309.942	4358.876
	7	4142.561	4334.404
	18	4576.349	4657.363
LD37201474.las	1	4304.335	4439.197
	2	4302.967	4337.022
	7	4272.915	4320.119
LD37201477.las	1	4294.266	4456.841
	2	4295.749	4347.777
	7	4270.1	4322.744
LD37201480.las	1	4289.959	4519.866
	2	4287.012	4325.392
	7	3390.61	4301.547
	18	4545.86	4638.327
LD37201483.las	1	4293.971	4378.161
	2	4294.9	4353.252
	7	4184.69	4328.246
LD37201486.las	1	4298.728	4365.437
	2	4302.436	4353.479
	7	4161.744	4318.882
	18	4587.671	4669.932
LD37201489.las	1	4286.383	4532.101
	2	4292.744	4343.709
	7	3772.801	4318.633
	18	4536.087	4632.802
LD37201492.las	1	4284.463	4404.246
	2	4287.413	4332.275
	7	3747.499	4321.609
LD37201495.las	1	4273.233	4378.708
	2	4274.798	4308.043
	7	4106.002	4288.515
LD37201498.las			

DPH-1.4 Report on Elevation by Class for Tiled Data - continued

File	Class	Z Min	Z Max
	1	4277.862	4407.931
	2	4283.171	4332.268
	7	3754.635	4293.656
LD37201501.las	1	4287.987	4392.842
	2	4291.34	4336.14
	7	4006.708	4322.767
LD37201504.las	1	4264.178	4358.223
	2	4261.96	4341.248
	7	4266.878	4317.34
LD37201507.las	1	4215.09	4334.319
	2	4215.576	4327.045
	7	4205.684	4313.502
LD37201510.las	1	4189.841	4299.407
	2	4187.311	4286.14
	7	3783.119	4261.268
LD37201513.las	1	4160.753	4305.257
	2	4158.44	4241.018
	7	4156.186	4211.002
LD37201516.las	1	4113.42	4327.455
	2	4110.609	4196.248
	7	4112.974	4161.868
LD37201519.las	1	4078.981	4162.912
	2	4078.118	4163.092
	7	4075.543	4107.354
LD37201522.las	1	4030.005	4129.437
	2	4028.801	4129.637
	7	3901.331	4099.664
LD37201525.las	1	3994.044	4060.743
	2	3993.578	4061.419
	7	4026.685	4036.865
LD37201528.las	1	3954.169	4237.085
	2	3951.692	4047.859
LD37201531.las	1	3907.981	4101.626
	2	3905.055	3999.736
LD37201534.las	1	3874.162	3989.096
	2	3868.975	3989.254

DPH-1.4 Report on Elevation by Class for Tiled Data - continued

File	Class	Z Min	Z Max
	7	3579.852	3595.003
LD37201537.las	1	3826.974	3909.228
	2	3825.507	3908.877
	7	3653.766	3653.766
LD37201540.las	1	3788.073	3890.484
	2	3786.935	3860.074
	7	3577.565	3577.565
LD37201543.las	1	3765.783	3819.385
	2	3767.21	3803.608
	7	3726.912	3761.59
LD37201546.las	1	3743.388	3822.843
	2	3742.538	3777.66
	7	3637.437	3697.263
	9	3749.064	3751.078
	20	3749.251	3755.107
LD37201549.las	1	3742.417	3821.954
	2	3744.271	3759.221
	7	3723.3	3738.316
	9	3745.209	3753.693
	20	3745.475	3754.139
LD37201552.las	1	3737.473	3818.181
	2	3743.854	3757.128
	7	3419.8	3736.909
LD37201555.las	1	3737.456	3910.658
	2	3742.41	3751.721
	7	3415.223	3735.718
LD37201558.las	1	3744.172	3796.37
	2	3745.747	3791.685
	7	3415.777	3734.615
LD37201561.las	1	3747.745	3851.597
	2	3748.168	3821.2
	7	3549.586	3797.427
LD37201564.las	1	3787.401	4057.699
	2	3786.863	3850.78
	7	3658.9	3815.865
LD37201567.las	1	3808.139	3900.488
	2	3808.08	3868.969

DPH-1.4 Report on Elevation by Class for Tiled Data - continued

File	Class	Z Min	Z Max
	7	3718.976	3819.878
LD37201570.las	1	3810.957	4023.854
	2	3810.941	3874.979
	7	3745.367	3823.788
	18	4080.618	4119.362
LD37201573.las	1	3829.93	4080.451
	2	3828.936	3895.557
	7	3397.969	3863.103
	18	4094.099	4094.099
LD37201576.las	1	3844.684	4111.038
	2	3844.871	3922.397
	7	3329.518	3878.621
	18	4115.107	4179.322
LD37201579.las	1	3845.166	3941.518
	2	3845.599	3934.247
	7	3336.184	3882.61
LD37201582.las	1	3879.415	3975.425
	2	3878.847	3955.1
	7	3687.073	3918.736
LD37201585.las	1	3927.174	4182.37
	2	3925.72	3999.772
	7	3703.162	3943.854
	18	4188.519	4196.169
LD37201588.las	1	3968.375	4045.307
	2	3966.977	4039.316
	7	3337.792	4021.547
LD37201591.las	1	4000.832	4273.794
	2	4000.891	4101.695
	7	3713.382	4063.397
	18	4288.292	4301.54
LD37201594.las	1	4022.013	4219.217
	2	4025.645	4123.791
	7	3775.035	4081.468
	18	4305.027	4415.585
LD37201597.las	1	4076.878	4390.388
	2	4076.921	4204.457
	7	3743.346	4173.355
	18	4381.254	4413.334

DPH-1.4 Report on Elevation by Class for Tiled Data - continued

File	Class	Z Min	Z Max
LD37201600.las	1	4133.092	4446.681
	2	4132.889	4289.286
	7	3721.712	4239.821
	18	4461.727	4590.883
LD37201603.las	1	4136.862	4449.998
	2	4136.649	4283.613
	7	3778.063	4261.999
	18	4427.921	4529.053
LD37201606.las	1	4201.212	4492.862
	2	4201.212	4269.23
	7	3970.75	4253.43
	18	4495.313	4642.894
LD37201609.las	1	4232.757	4414.194
	2	4239.303	4262.222
	7	3751.974	4249.417
LD37201612.las	1	4220.894	4474.387
	2	4226.409	4262.186
	7	3443.661	4242.331
	18	4470.506	4588.045
LD37201615.las	1	4226.025	4466.805
	2	4228.013	4258.433
	7	3886.62	4242.715
	18	4474.656	4599.144
LD37201618.las	1	4234.178	4456.53
	2	4234.135	4255.008
	7	4132.702	4233.039
LD37231339.las	1	4249.549	4402.842
	2	4250.589	4301.77
	7	4250.674	4287.665
LD37231342.las	1	4236.196	4467.767
	2	4237.895	4314.447
	7	3810.268	4296.255
LD37231345.las	1	4259.594	4553.915
	2	4258.479	4336.95
	7	4121.334	4312.977
	18	4529.761	4594.302
LD37231348.las	1	4265.552	4424.657
	2	4266.012	4340.451

DPH-1.4 Report on Elevation by Class for Tiled Data - continued

File	Class	Z Min	Z Max
	7	4012.295	4309.795
	18	4565.585	4615.945
LD37231351.las	1	4260.772	4475.411
	2	4263.253	4318.781
	7	4184.601	4282.626
LD37231354.las	1	4271.071	4475.313
	2	4275.73	4299.532
	7	4177.997	4285.126
LD37231357.las	1	4274.188	4494.404
	2	4278.61	4299.611
	7	3815.429	4285.759
	18	4526.008	4625.709
LD37231360.las	1	4255.917	4462.78
	2	4260.49	4294.755
	7	4231.032	4277.423
	18	4539.965	4607.488
LD37231363.las	1	4260.89	4455.503
	2	4265.749	4286.727
	7	4140.376	4266.156
LD37231366.las	1	4250.69	4427.084
	2	4254.634	4285.89
	7	4194.614	4268.495
LD37231369.las	1	4260.749	4425.221
	2	4260.756	4317.209
	7	3769.655	4291.278
LD37231372.las	1	4285.034	4388.777
	2	4285.461	4327.124
	7	3762.788	4305.592
LD37231375.las	1	4265.943	4457.081
	2	4265.339	4329.525
	7	4263.725	4302.931
LD37231378.las	1	4256.606	4405.651
	2	4254.47	4326.825
	7	3994.323	4310.359
LD37231381.las	1	4229.736	4310.175
	2	4229.362	4294.683
	7	3962.141	4276.619

DPH-1.4 Report on Elevation by Class for Tiled Data - continued

File	Class	Z Min	Z Max
LD37231384.las	1	4202.387	4410.332
	2	4202.131	4259.975
	7	4186.347	4243.945
LD37231387.las	1	4213.443	4421.425
	2	4213.722	4256.255
	7	4195.077	4238.121
LD37231390.las	1	4233.184	4464.489
	2	4233.515	4275.461
	7	3809.103	4260.949
LD37231393.las	1	4258.039	4460.322
	2	4257.934	4305.638
	7	4250.293	4289.798
LD37231396.las	1	4283.436	4331.192
	2	4286.307	4312.587
	7	4246.579	4296.389
LD37231399.las	1	4276.386	4451.881
	2	4276.448	4337.337
	7	4141.494	4312.363
LD37231402.las	1	4297.751	4366.956
	2	4302.527	4343.18
	7	4139.578	4323.482
	18	4565.394	4647.294
LD37231405.las	1	4277.613	4339.676
	2	4279.188	4317.009
	7	4042.184	4300.644
LD37231408.las	1	4296.652	4348.594
	2	4301.235	4338.364
	7	4288.213	4324.391
LD37231411.las	1	4297.137	4352.842
	2	4301.717	4334.188
	7	4288.935	4315.516
LD37231414.las	1	4303.643	4364.617
	2	4311.891	4351.504
	7	4294.142	4336.566
LD37231417.las	1	4265.49	4336.655
	2	4260.628	4321.989
	7	4266.419	4304.644

DPH-1.4 Report on Elevation by Class for Tiled Data - continued

File	Class	Z Min	Z Max
LD37231420.las	1	4278.968	4327.911
	2	4275.864	4319.381
	7	4258.01	4299.827
LD37231423.las	1	4302.567	4361.586
	2	4302.268	4338.479
	7	4283.656	4321.284
LD37231426.las	1	4289.115	4379.322
	2	4290.726	4350.569
	7	4282.111	4325.362
LD37231429.las	1	4289.503	4361.589
	2	4295.503	4334.397
	7	4284.568	4318.066
LD37231432.las	1	4315.29	4373.63
	2	4306.399	4359.578
	7	4295.457	4345.907
LD37231435.las	1	4330.851	4451.074
	2	4334.25	4374.683
	7	4326.671	4353.508
LD37231438.las	1	4309.457	4377.39
	2	4310.234	4352.718
	7	4300.188	4330.116
LD37231441.las	1	4309.627	4405.897
	2	4305.903	4360.073
	7	4306.245	4330.103
LD37231444.las	1	4311.779	4388.059
	2	4311.435	4361.087
	7	4303.905	4334.571
LD37231447.las	1	4293.909	4340.464
	2	4294.165	4329.361
	7	4283.174	4313.623
LD37231450.las	1	4306.461	4510.129
	2	4304.709	4346.701
	7	4306.051	4332.144
LD37231453.las	1	4291.186	4355.916
	2	4289.174	4340.257
	7	4285.9	4323.4
LD37231456.las			

DPH-1.4 Report on Elevation by Class for Tiled Data - continued

File	Class	Z Min	Z Max
	1	4281.55	4345.001
	2	4283.148	4347.78
	7	4283.531	4322.278
LD37231459.las	1	4290.785	4343.692
	2	4289.808	4320.808
	7	4277.35	4304.877
LD37231462.las	1	4296.487	4357.009
	2	4298.922	4352.36
	7	4285.529	4330.51
LD37231465.las	1	4304.598	4373.512
	2	4304.204	4353.8
	7	3748.641	4335.041
LD37231468.las	1	4309.024	4374.345
	2	4309.168	4355.841
	7	4020.724	4338.997
LD37231471.las	1	4293.535	4422.209
	2	4293.587	4344.86
	7	4295.146	4327.344
LD37231474.las	1	4297.432	4401.943
	2	4295.536	4333.899
	7	4161.957	4315.356
	18	4541.008	4625.808
LD37231477.las	1	4283.591	4467.143
	2	4281.924	4338.899
	7	4159.562	4320.605
LD37231480.las	1	4274.339	4511.205
	2	4275.044	4304.722
	7	4100.746	4288.269
	18	4511.996	4622.123
LD37231483.las	1	4271.52	4437.996
	2	4271.858	4316.809
	7	4264.535	4302.094
LD37231486.las	1	4281.53	4446.172
	2	4281.261	4327.117
	7	4249.572	4311.022
LD37231489.las	1	4286.018	4529.148
	2	4289.703	4333.052

DPH-1.4 Report on Elevation by Class for Tiled Data - continued

File	Class	Z Min	Z Max
	7	3764.221	4306.405
	18	4538.396	4629.144
LD37231492.las	1	4276.304	4498.334
	2	4277.652	4322.144
	7	4259.217	4288.65
LD37231495.las	1	4265.398	4496.143
	2	4265.448	4319.686
	7	3993.68	4278.758
	18	4505.021	4561.854
LD37231498.las	1	4264.877	4475.224
	2	4268.256	4291.353
	7	4157.652	4270.067
	18	4540.9	4619.751
LD37231501.las	1	4268.787	4510.568
	2	4268.781	4323.403
	7	3784.077	4293.951
	18	4524.525	4579
LD37231504.las	1	4244.234	4450.674
	2	4241.986	4321.701
	7	3749.753	4299.86
	18	4572.238	4613.268
LD37231507.las	1	4226.35	4521.769
	2	4223.538	4313.748
	7	3973.066	4296.455
	18	4535.381	4615.03
LD37231510.las	1	4219.585	4473.367
	2	4219.152	4309.25
	7	3940.97	4283.315
	18	4502.124	4533.807
LD37231513.las	1	4178.975	4456.153
	2	4178.079	4248.131
	7	3762.545	4224.467
	18	4494.177	4497.478
LD37231516.las	1	4149.601	4389.578
	2	4150.405	4219.762
	7	3726.607	4187.183
	18	4398.013	4472.583
LD37231519.las	1	4093.775	4380.854

DPH-1.4 Report on Elevation by Class for Tiled Data - continued

File	Class	Z Min	Z Max
	2	4101.252	4195.044
	7	3755.268	4170.766
	18	4340.241	4484.916
LD37231522.las	1	4048.768	4326.756
	2	4048.05	4137.292
	7	3721.246	4102.725
	18	4330.831	4339.247
LD37231525.las	1	4027.876	4301.914
	2	4024.441	4110.461
	7	3732.141	4062.738
	18	4305.953	4305.953
LD37231528.las	1	3965.068	4266.438
	2	3963.545	4081.271
	7	3698.152	4029.195
LD37231531.las	1	3907.627	4023.749
	2	3900.438	4019.234
	7	3709.815	3954.241
	18	4299.24	4299.24
LD37231534.las	1	3884.139	4007.896
	2	3884.169	3968.115
	7	3696.915	3939.26
LD37231537.las	1	3824.067	4016.183
	2	3823.762	3945.068
	7	3276.936	3884.546
	18	4185.779	4185.779
LD37231540.las	1	3792.889	3968.847
	2	3792.994	3872.784
	7	3453.92	3820.265
LD37231543.las	1	3769.215	3997.574
	2	3771.735	3848.532
	7	3465.541	3827.295
	18	4079.51	4111.77
LD37231546.las	1	3741.849	3937.023
	2	3742.046	3797.738
	7	3460.754	3761.843
LD37231549.las	1	3736.833	3820.507
	2	3738.513	3767.555
	7	3440.108	3737.138

DPH-1.4 Report on Elevation by Class for Tiled Data - continued

File	Class	Z Min	Z Max
	9	3743.149	3750.914
	18	3979.703	4004.004
	20	3743.414	3752.893
LD37231552.las	1	3735.714	3935.504
	2	3735.996	3759.779
	7	3436.502	3736.065
	9	3735.691	3746.708
	20	3735.796	3750.465
LD37231555.las	1	3734.363	3808.145
	2	3738.113	3750.691
	7	3490.252	3734.057
LD37231558.las	1	3732.427	3900.514
	2	3737.591	3761.01
	7	3365.882	3735.944
	18	4028.558	4110.979
LD37231561.las	1	3740.475	3917.784
	2	3744.061	3821.101
	7	3480.262	3801.954
LD37231564.las	1	3774.983	3854.451
	2	3774.172	3834.733
	7	3466.286	3815.612
	9	3784.94	3786.256
	18	4101.376	4121.275
	20	3784.753	3789.425
LD37231567.las	1	3784.697	3893.939
	2	3783.372	3840.229
	7	3452.214	3799.359
	9	3784.559	3793.181
	20	3784.572	3791.521
LD37231570.las	1	3797.722	3920.494
	2	3801.114	3861.403
	7	3485.515	3841.547
LD37231573.las	1	3815.678	3952.676
	2	3813.227	3874.74
	7	3666.023	3846.577
	9	3820.875	3823.011
	18	4125.769	4209.536
	20	3820.747	3823.647
LD37231576.las	1	3824.983	4034.195

DPH-1.4 Report on Elevation by Class for Tiled Data - continued

File	Class	Z Min	Z Max
	2	3823.201	3893.536
	7	3605.347	3855.068
LD37231579.las	1	3840.334	4016.019
	2	3839.248	3927.899
	7	3671.705	3802.594
LD37231582.las	1	3865.875	4008.089
	2	3864.786	3960.973
	7	3715.678	3909.359
LD37231585.las	1	3899.631	4008.548
	2	3894.94	3993.001
	7	3271.768	3952.715
LD37231588.las	1	3939.841	4225.477
	2	3939.362	4033.329
	7	3743.831	4006.14
	18	4212.285	4249.906
LD37231591.las	1	3960.632	4228.617
	2	3958.919	4071.419
	7	3725.951	4016.294
	18	4217.075	4268.682
LD37231594.las	1	4006.613	4264.739
	2	3999.28	4125.73
	7	3774.75	4083.945
LD37231597.las	1	4057.787	4305.766
	2	4056.832	4196.087
	7	3724.756	4153.473
	18	4412.868	4470.847
LD37231600.las	1	4078.253	4411.258
	2	4077.42	4200.349
	7	3740.744	4178.545
	18	4407.534	4429.092
LD37231603.las	1	4098.722	4419.939
	2	4100.969	4229.887
	7	3768.575	4206.727
LD37231606.las	1	4168.394	4483.876
	2	4164.503	4258.19
	7	3945.583	4238.358
	18	4484.801	4608.462
LD37231609.las			

DPH-1.4 Report on Elevation by Class for Tiled Data - continued

File	Class	Z Min	Z Max
	1	4224.637	4472.514
	2	4230.759	4250.539
	7	3755.816	4237.708
	18	4470.588	4538.364
LD37231612.las	1	4218.479	4463.082
	2	4223.528	4242.98
	7	3782.886	4227.314
	18	4459.798	4566.448
LD37231615.las	1	4207.433	4471.7
	2	4213.423	4247.541
	7	3789.235	4231.471
	18	4462.826	4475.352
LD37231618.las	1	4217.111	4251.675
	2	4215.487	4251.635
	7	3817.952	4235.142
LD37261339.las	1	4228.699	4282.4
	2	4235.09	4268.456
	7	4223.633	4239.217
LD37261342.las	1	4231.737	4347.455
	2	4235.851	4300.953
	7	4224.227	4276.507
	18	4574.571	4624.351
LD37261345.las	1	4251.389	4316.419
	2	4257.003	4300.94
	7	4203.597	4275.152
LD37261348.las	1	4248.892	4345.953
	2	4251.894	4295.582
	7	4239.988	4278.892
LD37261351.las	1	4248.912	4303.21
	2	4252.574	4282.468
	7	4230.27	4262.839
LD37261354.las	1	4266.451	4352.504
	2	4272.711	4288.43
	7	4244.26	4276.514
LD37261357.las	1	4265.031	4358.357
	2	4272.38	4296.681
	7	4168.318	4282.928
	18	4622.963	4622.963

DPH-1.4 Report on Elevation by Class for Tiled Data - continued

File	Class	Z Min	Z Max
LD37261360.las	1	4244.542	4349.407
	2	4251.091	4289.657
	7	4217.62	4264.099
LD37261363.las	1	4246.596	4292.35
	2	4251.563	4285.812
	7	4224.7	4264.516
LD37261366.las	1	4244.65	4322.885
	2	4252.032	4310.812
	7	4230.792	4295.844
LD37261369.las	1	4260.339	4341.684
	2	4266.934	4336.241
	7	4122.144	4307.098
LD37261372.las	1	4241.888	4532.288
	2	4249.549	4327.081
	7	3934.959	4312.813
	18	4552.215	4552.215
LD37261375.las	1	4241.97	4435.936
	2	4247.016	4304.489
	7	3767.479	4283.823
LD37261378.las	1	4232.977	4473.938
	2	4236.228	4277.567
	7	3922.194	4261.081
	18	4476.402	4527.911
LD37261381.las	1	4211.268	4435.113
	2	4211.422	4268.302
	7	3924.31	4255.287
	18	4471.323	4587.858
LD37261384.las	1	4187.088	4439.748
	2	4190.333	4247.882
	7	3388.993	4226.455
	18	4427.905	4500.122
LD37261387.las	1	4207.567	4443.872
	2	4210.454	4244.207
	7	3785.193	4222.587
	18	4448.466	4452.944
LD37261390.las	1	4225.372	4457.888
	2	4225.323	4267.957
	7	3803.483	4251.93

DPH-1.4 Report on Elevation by Class for Tiled Data - continued

File	Class	Z Min	Z Max
LD37261393.las	1	4245.933	4340.044
	2	4245.917	4293.315
	7	4122.462	4276.002
	18	4535.024	4535.024
LD37261396.las	1	4252.925	4346.661
	2	4252.934	4300.687
	7	3453.484	4284.542
LD37261399.las	1	4263.568	4518.636
	2	4262.203	4318.613
	7	4242.275	4301.793
LD37261402.las	1	4268.65	4454.282
	2	4268.633	4328.367
	7	3994.946	4300.828
LD37261405.las	1	4270.569	4471.635
	2	4270.408	4305.326
	7	3998.007	4286.901
LD37261408.las	1	4294.923	4504.23
	2	4301.14	4341.665
	7	3989.303	4327.619
	18	4552.356	4607.589
LD37261411.las	1	4290.064	4431.717
	2	4290.149	4326.596
	7	4115.008	4307.295
	18	4563.902	4629.216
LD37261414.las	1	4283.568	4395.329
	2	4286.77	4325.116
	7	4014.296	4303.44
LD37261417.las	1	4264.886	4505.683
	2	4264.768	4320.851
	7	4262.846	4300.123
	18	4511.228	4569.955
LD37261420.las	1	4268.774	4369.571
	2	4270.73	4307.79
	7	3748.716	4284.949
	18	4549.345	4615.535
LD37261423.las	1	4292.501	4356.812
	2	4294.165	4332.216
	7	4085.172	4312.058

DPH-1.4 Report on Elevation by Class for Tiled Data - continued

File	Class	Z Min	Z Max
LD37261426.las	1	4276.143	4516.185
	2	4279.991	4334.955
	7	4000.888	4316.478
	18	4517.639	4563.849
LD37261429.las	1	4278.276	4494.437
	2	4278.213	4318.886
	7	4135.956	4303.692
LD37261432.las	1	4306.993	4474.827
	2	4305.585	4351.126
	7	4269.512	4329.361
	18	4573.327	4573.327
LD37261435.las	1	4314.791	4437.642
	2	4315.293	4360.818
	7	3755.357	4335.454
LD37261438.las	1	4310.575	4563.934
	2	4309.499	4354.594
	7	4027.922	4332.833
	18	4581.467	4650.68
LD37261441.las	1	4291.487	4356.32
	2	4291.655	4327.547
	7	3753.654	4310.48
LD37261444.las	1	4303.072	4542.438
	2	4300.851	4335.487
	7	3772.771	4297.777
	18	4552.589	4638.879
LD37261447.las	1	4279.923	4343.64
	2	4279.988	4317.885
	7	4130.595	4299.804
LD37261450.las	1	4278.449	4425.644
	2	4277.134	4321.993
	7	4057.987	4299.158
LD37261453.las	1	4275.966	4472.33
	2	4277.081	4323.6
	7	3784.559	4302.984
LD37261456.las	1	4273.64	4505.985
	2	4273.115	4319.407
	7	4038.473	4296.435
	18	4528.948	4598.409

DPH-1.4 Report on Elevation by Class for Tiled Data - continued

File	Class	Z Min	Z Max
LD37261459.las	1	4285.192	4511.753
	2	4283.787	4310.385
	7	4001.222	4290.516
	18	4532.547	4631.926
LD37261462.las	1	4287.836	4523.905
	2	4282.718	4311.727
	7	3251.273	4289.329
	18	4530.873	4625.863
LD37261465.las	1	4291.724	4520.831
	2	4297.334	4339.663
	7	4136.662	4311.487
	18	4566.346	4641.464
LD37261468.las	1	4289.883	4470.388
	2	4288.23	4340.966
	7	4287.4	4317.465
	18	4586.336	4650.417
LD37261471.las	1	4272.728	4486.608
	2	4278.157	4331.884
	7	3982.899	4304.781
	18	4551.503	4610.214
LD37261474.las	1	4280.972	4450.762
	2	4273.157	4329.306
	7	4131.439	4298.869
	18	4559.312	4622.022
LD37261477.las	1	4291.32	4482.274
	2	4285.582	4336.126
	7	4000.599	4317.79
	18	4596.785	4596.785
LD37261480.las	1	4262.039	4494.141
	2	4262.117	4326.008
	7	3277.293	4294.332
	18	4506.5	4564.715
LD37261483.las	1	4257.977	4490.939
	2	4254.765	4285.047
	7	4008.86	4270.877
	18	4498.99	4523.472
LD37261486.las	1	4265.52	4494.998
	2	4262.77	4308.131
	7	4137.249	4276.517

DPH-1.4 Report on Elevation by Class for Tiled Data - continued

File	Class	Z Min	Z Max
	18	4516.91	4552.714
LD37261489.las	1	4286.576	4536.438
	2	4282.619	4330.064
	7	4146.898	4308.456
	18	4543.095	4633.705
LD37261492.las	1	4261.12	4391.651
	2	4263.305	4322.747
	7	4118.043	4302.357
LD37261495.las	1	4252.941	4500.752
	2	4252.544	4279.549
	7	3283.927	4264.703
	18	4507.983	4572.324
LD37261498.las	1	4252.833	4441.313
	2	4254.027	4276.077
	7	4159.824	4261.665
LD37261501.las	1	4260.73	4489.853
	2	4259.877	4309.437
	7	4042.056	4293.987
	18	4499.463	4499.463
LD37261504.las	1	4274.621	4517.019
	2	4274.854	4307.852
	7	3986.557	4293.942
	18	4557.707	4622.274
LD37261507.las	1	4236.822	4500.191
	2	4236.789	4308.8
	7	4149.726	4295.664
	18	4508.465	4617.566
LD37261510.las	1	4186.274	4452.891
	2	4192.81	4288.505
	7	3964.831	4261.596
	18	4486.497	4536.015
LD37261513.las	1	4156.337	4454.985
	2	4153.847	4253.469
	7	3923.975	4224.467
LD37261516.las	1	4128.712	4226.875
	2	4129.851	4213.269
	7	3895.15	4167.406
LD37261519.las			

DPH-1.4 Report on Elevation by Class for Tiled Data - continued

File	Class	Z Min	Z Max
	1	4099.044	4308.013
	2	4097.758	4184.536
	7	3740.767	4156.944
LD37261522.las	1	4089.66	4185.763
	2	4089.631	4179.5
	7	3714.153	4153.67
LD37261525.las	1	4072.006	4161.957
	2	4072.029	4159.404
	7	3784.49	4136.271
LD37261528.las	1	4012.02	4100.776
	2	4010.514	4102.58
	7	3799.694	4059.063
LD37261531.las	1	3931.075	4043.775
	2	3926.019	4044.083
	7	4005.504	4005.504
LD37261534.las	1	3903.237	3968.624
	2	3901.193	3969.234
LD37261537.las	1	3869.533	4023.952
	2	3868.263	4025.73
	7	3630.278	3635.409
LD37261540.las	1	3820.183	3925.294
	2	3816.528	3921.646
	7	3550.347	3837.079
LD37261543.las	1	3795.429	3888.775
	2	3794.576	3877.889
	7	3505.764	3505.764
LD37261546.las	1	3757.361	3834.523
	2	3756.725	3824.914
LD37261549.las	1	3736.761	3810.74
	2	3736.61	3786.124
	7	3749.681	3749.681
LD37261552.las	1	3732.516	3809.248
	2	3732.378	3754.146
	9	3732.007	3739.999
	20	3732.164	3743.487
LD37261555.las	1	3733.28	3853.342

DPH-1.4 Report on Elevation by Class for Tiled Data - continued

File	Class	Z Min	Z Max
	2	3732.322	3748.06
	17	3743.536	3746.37
LD37261558.las	1	3733.792	3771.026
	2	3733.139	3750.337
LD37261561.las	1	3743.815	3843.998
	2	3743.116	3796.032
LD37261564.las	1	3753.736	3854.307
	2	3753.647	3800.475
	7	3448.536	3608.536
	18	4074.001	4116.222
LD37261567.las	1	3774.474	3894.874
	2	3773.477	3828.952
	7	2893.114	3806.518
LD37261570.las	1	3772.45	3848.335
	2	3771.656	3836.351
	7	3435.525	3792.141
LD37261573.las	1	3783.975	3875.186
	2	3782.617	3848.811
	7	3256.27	3780.563
	9	3820.901	3822.069
	20	3821.105	3823.336
LD37261576.las	1	3800.996	3906.088
	2	3800.403	3841.639
	7	3305.797	3762.949
LD37261579.las	1	3827.335	4004.762
	2	3828.798	3902.735
	7	3356.348	3823.152
	18	4122.885	4127.915
LD37261582.las	1	3861.377	4145.372
	2	3861.78	3946.285
	7	3675.18	3886.403
	18	4119.677	4230.179
LD37261585.las	1	3868.765	4101.537
	2	3868.788	3983.112
	7	3632.834	3952.285
	18	4134.158	4233.443
LD37261588.las	1	3903.965	4154.178

DPH-1.4 Report on Elevation by Class for Tiled Data - continued

File	Class	Z Min	Z Max
	2	3903.244	3989.838
	7	3601.312	3910.032
	18	4155.061	4239.299
LD37261591.las	1	3918.762	4184.349
	2	3918.467	4019.582
	7	3521.61	3922.755
	17	3973.565	3973.962
	18	4165.917	4225.674
LD37261594.las	1	3958.234	4221.684
	2	3958.197	4084.382
	7	3523.313	4055.51
	18	4302.564	4334.808
LD37261597.las	1	4016.928	4235.224
	2	4023.266	4132.052
	7	3443.983	4091.399
	18	4410.103	4435.191
LD37261600.las	1	4037.856	4349.571
	2	4038.771	4154.227
	7	3695.665	4129.736
	18	4324.325	4404.007
LD37261603.las	1	4101.245	4440.66
	2	4100.422	4244.549
	7	3759.628	4221.629
	18	4393.22	4518.219
LD37261606.las	1	4175.661	4461.08
	2	4174.703	4250.139
	7	3740.616	4230.602
	18	4461.235	4574.587
LD37261609.las	1	4212.006	4425.923
	2	4217.626	4242.564
	7	3744.195	4220.067
	18	4467.235	4549.778
LD37261612.las	1	4212.56	4418.748
	2	4219.745	4231.504
	7	3714.97	4218.204
	18	4489.515	4563.646
LD37261615.las	1	4196.665	4432.097
	2	4200.316	4241.953
	7	3756.534	4216.209

DPH-1.4 Report on Elevation by Class for Tiled Data - continued

File	Class	Z Min	Z Max
	18	4489.397	4555.732
LD37261618.las	1	4203.981	4437.698
	2	4208.161	4226.688
	7	3778.214	4208.63
	18	4452.343	4465.772
LD37291339.las	1	4230.661	4447.898
	2	4237.82	4255.241
	7	4209.132	4233.082
LD37291342.las	1	4235.293	4436.983
	2	4236.291	4271.468
	7	3732.886	4254.585
LD37291345.las	1	4245.566	4410.7
	2	4247.364	4273.299
	7	3740.045	4258.784
LD37291348.las	1	4236.36	4441.481
	2	4235.871	4277.731
	7	3740.038	4259.709
LD37291351.las	1	4240.493	4479.706
	2	4241.009	4276.012
	7	3788.368	4263.236
	18	4568.18	4568.18
LD37291354.las	1	4251.097	4425.962
	2	4256.471	4285.195
	7	4022.748	4272.108
LD37291357.las	1	4249.644	4474.433
	2	4256.832	4280.529
	7	3783.47	4267.301
	18	4521.861	4530.703
LD37291360.las	1	4238.351	4439.85
	2	4247.049	4275.822
	7	3762.155	4259.883
LD37291363.las	1	4246.317	4436.746
	2	4247.954	4288.722
	7	3769.786	4265.89
	18	4551.464	4592.383
LD37291366.las	1	4243.627	4447.829
	2	4249.342	4307.081

DPH-1.4 Report on Elevation by Class for Tiled Data - continued

File	Class	Z Min	Z Max
	7	3964.09	4292.272
	18	4541.047	4611.864
LD37291369.las	1	4234.148	4440.988
	2	4240.024	4305.861
	7	3739.927	4283.302
LD37291372.las	1	4221.301	4492.035
	2	4228.646	4268.751
	7	4195.389	4248.148
	18	4495.788	4546.612
LD37291375.las	1	4223.82	4436.162
	2	4227.206	4266.317
	7	3734.596	4241.13
	18	4477.586	4533.2
LD37291378.las	1	4225.195	4374.096
	2	4227.623	4251.228
	7	4201.432	4235.661
	18	4495.572	4578.049
LD37291381.las	1	4194.683	4365.687
	2	4199.276	4245.49
	7	3900.76	4225.825
	18	4493.439	4516.671
LD37291384.las	1	4184.503	4397.38
	2	4184.45	4218
	7	3387.477	4200.9
LD37291387.las	1	4194.375	4392.937
	2	4195.891	4235.284
	7	3916.101	4214.703
LD37291390.las	1	4219.88	4419.453
	2	4219.873	4269.831
	7	4209.014	4244.887
LD37291393.las	1	4239.883	4483.472
	2	4239.975	4290.805
	7	4226.071	4277.131
LD37291396.las	1	4234.965	4479.046
	2	4232.16	4291.173
	7	3769.589	4272.718
LD37291399.las	1	4258.466	4438.84

DPH-1.4 Report on Elevation by Class for Tiled Data - continued

File	Class	Z Min	Z Max
	2	4252.613	4314.657
	7	4185.061	4289.798
	18	4512.924	4517.133
LD37291402.las	1	4261.064	4430.936
	2	4264.706	4317.18
	7	4222.711	4296.54
	18	4561.149	4598.429
LD37291405.las	1	4254.985	4324.847
	2	4257.931	4303.672
	7	4244.942	4289.089
	18	4556.848	4597.717
LD37291408.las	1	4282.38	4485.897
	2	4281.405	4321.33
	7	3815.045	4298.102
LD37291411.las	1	4293.384	4432.521
	2	4294.653	4328.823
	7	3779.018	4311.658
	18	4550.978	4615.68
LD37291414.las	1	4274.572	4432.147
	2	4273.121	4307.199
	7	4139.513	4290.49
LD37291417.las	1	4255.438	4407.878
	2	4257.701	4299.224
	7	4241.196	4273.892
LD37291420.las	1	4262.797	4406.356
	2	4264.106	4294.745
	7	3751.269	4269.988
LD37291423.las	1	4270.838	4324.247
	2	4277.646	4320.92
	7	4166.274	4301.287
LD37291426.las	1	4263.751	4332.481
	2	4267.908	4324.607
	7	3401.906	4305.126
LD37291429.las	1	4262.79	4328.305
	2	4268.771	4317.436
	7	4248.23	4291.327
LD37291432.las	1	4272.6	4356.169

DPH-1.4 Report on Elevation by Class for Tiled Data - continued

File	Class	Z Min	Z Max
	2	4276.294	4338.741
	7	4263.03	4311.33
LD37291435.las	1	4290.402	4341.747
	2	4289.795	4339.332
	7	4286.048	4315.401
LD37291438.las	1	4309.23	4370.208
	2	4307.419	4348.275
	7	4308.098	4330.897
LD37291441.las	1	4279.152	4322.79
	2	4281.199	4329.056
	7	4261.688	4307.672
LD37291444.las	1	4284.335	4352.34
	2	4281.287	4323.275
	7	4262.065	4300.871
LD37291447.las	1	4268.236	4328.699
	2	4268.778	4315.041
	7	4260.851	4297.255
LD37291450.las	1	4267.35	4452.12
	2	4265.142	4305.703
	7	4263.902	4286.632
LD37291453.las	1	4263.125	4316.793
	2	4262.459	4306.202
	7	4268.699	4288.279
LD37291456.las	1	4262.593	4320.287
	2	4265.507	4306.753
	7	4248.722	4292.941
LD37291459.las	1	4271.054	4305.208
	2	4272.465	4301.98
	7	4247.154	4278.098
LD37291462.las	1	4274.273	4456.185
	2	4277.993	4330.241
	7	4265.146	4304.22
LD37291465.las	1	4280.697	4476.874
	2	4284.339	4330.303
	7	4281.579	4313.321
LD37291468.las	1	4304.243	4337.17

DPH-1.4 Report on Elevation by Class for Tiled Data - continued

File	Class	Z Min	Z Max
	2	4299.982	4334.86
	7	4285.044	4317.846
LD37291471.las	1	4261.474	4332.081
	2	4263.236	4320.411
	7	4234.194	4290.739
LD37291474.las	1	4252.777	4321.337
	2	4251.514	4304.703
	7	4235.106	4274.493
LD37291477.las	1	4266.15	4368.669
	2	4268.253	4322.445
	7	4262.275	4301.852
LD37291480.las	1	4263.066	4321.261
	2	4266.041	4321.924
	7	4251.297	4282.767
LD37291483.las	1	4244.778	4304.132
	2	4245.133	4295.644
	7	3691.177	4274.122
LD37291486.las	1	4246.363	4403.538
	2	4245.228	4282.77
	7	3385.584	4265.927
LD37291489.las	1	4260.221	4413.249
	2	4259.237	4319.676
	7	3720.455	4303.6
LD37291492.las	1	4256.402	4517.517
	2	4258.171	4317.813
	7	3744.651	4302.531
	18	4526.579	4589.761
LD37291495.las	1	4238.82	4445.92
	2	4241.93	4268.958
	7	3532.575	4251.287
	18	4522.629	4585.749
LD37291498.las	1	4234.155	4435.861
	2	4237.662	4263.39
	7	3641.134	4249.414
LD37291501.las	1	4246.812	4516.326
	2	4252.705	4309.85
	7	3738.916	4285.73

DPH-1.4 Report on Elevation by Class for Tiled Data - continued

File	Class	Z Min	Z Max
	18	4521.29	4603.931
LD37291504.las	1	4246.15	4496.021
	2	4253.604	4298.154
	7	3764.313	4285.73
	18	4496.287	4581.995
LD37291507.las	1	4249.798	4516.49
	2	4244.568	4299.942
	7	3769.048	4285.077
	18	4520.411	4598.833
LD37291510.las	1	4195.622	4496.241
	2	4197.744	4287.39
	7	3524.586	4272.249
	18	4448.82	4624.919
LD37291513.las	1	4166.609	4445.034
	2	4165.96	4242.2
	7	3771.351	4217.767
	18	4426.842	4469.847
LD37291516.las	1	4154.654	4460.88
	2	4151.888	4243.082
	7	3684.231	4226.901
	18	4408.603	4445.913
LD37291519.las	1	4139.624	4443.492
	2	4140.973	4221.917
	7	3749.874	4202.341
	18	4408.344	4473.994
LD37291522.las	1	4110.238	4415.916
	2	4110.238	4209.027
	7	3757.552	4180.94
	18	4362.147	4446.241
LD37291525.las	1	4040.192	4335.959
	2	4043.148	4157.633
	7	3740.199	4135.441
	18	4330.273	4418.699
LD37291528.las	1	3996.422	4283.512
	2	3996.878	4084.785
	7	3465.892	4042.069
	18	4236.215	4327.957
LD37291531.las	1	3940.799	4230.772

DPH-1.4 Report on Elevation by Class for Tiled Data - continued

File	Class	Z Min	Z Max
	2	3938.637	4036.15
	7	3241.745	4000.346
	18	4183.292	4304.88
LD37291534.las	1	3894.703	4176.232
	2	3894.736	4013.427
	7	2953.534	3980.261
	18	4173.778	4264.066
LD37291537.las	1	3858.103	4191.668
	2	3857.945	4029.27
	7	3450.954	3968.237
	18	4109.385	4293.082
LD37291540.las	1	3810.34	4152.485
	2	3810.386	3937.256
	7	3310.007	3914.792
	18	4079.949	4258.279
LD37291543.las	1	3781.137	4045.605
	2	3781.219	3860.235
	7	3460.866	3822.699
	18	4055.773	4179.437
LD37291546.las	1	3761.826	4025.143
	2	3765.33	3822.578
	7	3432.585	3807.387
LD37291549.las	1	3738.756	3974.753
	2	3745.57	3778.191
	7	3339.327	3758.746
	18	4093.168	4093.168
LD37291552.las	1	3725.954	3958.637
	2	3731.341	3755.475
	7	3385.505	3740.928
	9	3730.508	3734.861
	20	3730.714	3734.819
LD37291555.las	1	3719.701	3961.262
	2	3727.056	3741.846
	7	3284.843	3723.592
	9	3726.761	3733.365
	20	3726.899	3734.976
LD37291558.las	1	3722.112	3970.281
	2	3727.463	3747.496
	7	3247.356	3728.447

DPH-1.4 Report on Elevation by Class for Tiled Data - continued

File	Class	Z Min	Z Max
	17	3735.885	3740.032
	18	3965.458	4006.833
LD37291561.las	1	3725.741	3972.436
	2	3731	3761.328
	7	3401.017	3743.106
	18	3972.938	3990.464
LD37291564.las	1	3727.45	3985.884
	2	3733.887	3795.678
	7	3379.285	3782.558
	18	4011.052	4051.534
LD37291567.las	1	3733.693	3952.302
	2	3736.577	3806.748
	7	3363.789	3780.527
	9	3749.461	3752.519
	18	4030.609	4132.41
	20	3750.488	3752.893
LD37291570.las	1	3752.748	3952.843
	2	3754.067	3818.198
	7	3427.795	3774.189
	18	4081.57	4125.277
LD37291573.las	1	3766.876	4006.99
	2	3766.899	3829.795
	7	3441.164	3804.976
LD37291576.las	1	3797.384	4038.027
	2	3800.813	3853.634
	7	3472.237	3818.28
	18	4043.486	4172.971
LD37291579.las	1	3820.704	4125.727
	2	3820.521	3910.347
	7	3156.651	3890.396
	18	4073.378	4214.532
LD37291582.las	1	3827.43	4130.572
	2	3826.889	3917.932
	7	3518.428	3898.227
	18	4088.325	4231.415
LD37291585.las	1	3858.588	4036.908
	2	3860.281	3920.491
	7	3379.803	3900.018
	18	4221.776	4221.776

DPH-1.4 Report on Elevation by Class for Tiled Data - continued

File	Class	Z Min	Z Max
LD37291588.las	1	3872.62	3981.819
	2	3870.511	3924.598
	7	3523.996	3906.429
LD37291591.las	1	3897.545	4169.158
	2	3897.715	3959.208
	7	2849.007	3932.144
	18	4138.02	4251.327
LD37291594.las	1	3939.47	4250.457
	2	3936.012	4071.809
	7	3718.5	4058.676
	18	4179.093	4269.529
LD37291597.las	1	3975.399	4226.104
	2	3973.155	4076.757
	7	3697.535	4053.135
LD37291600.las	1	4024.355	4207.78
	2	4023.785	4127.794
	7	3738.526	4115.543
LD37291603.las	1	4077.193	4431.431
	2	4078.522	4244.23
	7	3746.239	4191.724
LD37291606.las	1	4157.36	4460.916
	2	4161.56	4255.795
	7	3889.959	4242.77
	18	4433.137	4569.141
LD37291609.las	1	4208.19	4446.3
	2	4214.44	4241.609
	7	3740.777	4220.835
	18	4455.457	4537.707
LD37291612.las	1	4204.421	4428.584
	2	4210.421	4235.287
	7	3763.779	4210.871
	18	4461.51	4474.532
LD37291615.las	1	4185.228	4434.466
	2	4192.423	4228.538
	7	3895.166	4212.393
	18	4466.084	4525.854
LD37291618.las	1	4185.517	4413.623
	2	4192.465	4226.461

DPH-1.4 Report on Elevation by Class for Tiled Data - continued

File	Class	Z Min	Z Max
	7	4179.87	4208.263
LD37321339.las	1	4208.728	4236.022
	2	4210.142	4239.808
	7	4202.298	4218.558
LD37321342.las	1	4209.329	4271.389
	2	4216.268	4258.128
	7	4197.393	4235.861
LD37321345.las	1	4226.491	4274.175
	2	4225.71	4258.643
	7	4196.002	4247.469
LD37321348.las	1	4215.854	4309.302
	2	4218.673	4257.783
	7	4202.19	4244.299
LD37321351.las	1	4225.69	4280.195
	2	4227.551	4264.893
	7	4222.57	4250.536
LD37321354.las	1	4241.799	4327.744
	2	4248.345	4273.63
	7	4230.73	4256.668
LD37321357.las	1	4236.317	4291.081
	2	4241.445	4274.594
	7	4227.081	4255.89
LD37321360.las	1	4247.619	4314.178
	2	4244.513	4295.644
	7	4227.957	4274.339
LD37321363.las	1	4235.349	4305.94
	2	4239.417	4301.917
	7	4208.118	4264.011
LD37321366.las	1	4225.139	4278.377
	2	4231.629	4277.974
	7	4203.87	4237.803
LD37321369.las	1	4219.509	4260.53
	2	4224.805	4249.552
	7	4193.991	4229.099
LD37321372.las	1	4210.421	4252.695
	2	4214.841	4242.262

DPH-1.4 Report on Elevation by Class for Tiled Data - continued

File	Class	Z Min	Z Max
	7	4186.655	4226.484
LD37321375.las	1	4208.676	4268.276
	2	4215.884	4239.329
	7	4202.341	4223.079
LD37321378.las	1	4212.994	4259.965
	2	4219.434	4242.009
	7	4198.614	4226.258
LD37321381.las	1	4181.068	4248.538
	2	4183.469	4228.049
	7	4172.377	4212.984
LD37321384.las	1	4173.22	4220.776
	2	4172.488	4202.623
	7	3458.95	4188.181
LD37321387.las	1	4192.826	4244.545
	2	4197.583	4229.096
	7	3712.273	4212.902
	18	4535.434	4562.888
LD37321390.las	1	4197.646	4308.725
	2	4203.709	4247.682
	7	3683.359	4227.685
LD37321393.las	1	4209.509	4450.198
	2	4209.358	4263.535
	7	3730.048	4240.448
LD37321396.las	1	4222.134	4438.584
	2	4225.32	4279.985
	7	3715.445	4262.439
LD37321399.las	1	4255.067	4413.718
	2	4260.684	4309.066
	7	3727.512	4292.957
	18	4532.983	4630.43
LD37321402.las	1	4240.982	4493.082
	2	4250.169	4309.913
	7	3729.874	4295.024
	18	4527.035	4613.193
LD37321405.las	1	4245.887	4422.071
	2	4248.492	4287.977
	7	3320.006	4274.709

DPH-1.4 Report on Elevation by Class for Tiled Data - continued

File	Class	Z Min	Z Max
	18	4516.979	4598.659
LD37321408.las	1	4261.829	4452.37
	2	4267.275	4303.594
	7	3760.294	4287.439
	18	4534.833	4621.795
LD37321411.las	1	4288.341	4524.128
	2	4286.829	4322.757
	7	3741.84	4296.218
	18	4530.227	4641.231
LD37321414.las	1	4259.67	4477.268
	2	4263.266	4300.802
	7	3385.735	4285.959
	18	4536.356	4619.295
LD37321417.las	1	4244.818	4481.182
	2	4244.939	4285.726
	7	3713.306	4263.141
	18	4483.538	4593.961
LD37321420.las	1	4250.845	4453.895
	2	4256.907	4289.092
	7	3731.147	4273.259
	18	4560.289	4602.307
LD37321423.las	1	4262.508	4510.109
	2	4264.814	4302.114
	7	3715.613	4278.426
	18	4518.751	4614.574
LD37321426.las	1	4255.805	4494.043
	2	4255.762	4309.027
	7	3769.149	4285.887
	18	4502.068	4552.967
LD37321429.las	1	4251.409	4507.816
	2	4251.222	4291.697
	7	3730.061	4277.905
	18	4511.244	4557.12
LD37321432.las	1	4280.72	4448.049
	2	4275.388	4323.384
	7	3729.415	4303.331
	18	4555.558	4644.686
LD37321435.las	1	4276.402	4432.426

DPH-1.4 Report on Elevation by Class for Tiled Data - continued

File	Class	Z Min	Z Max
	2	4278.535	4318.453
	7	3757.069	4296.648
	18	4560.26	4631.178
LD37321438.las	1	4287.137	4532.055
	2	4290.963	4336.067
	7	4037.485	4309.982
	18	4537.094	4650.972
LD37321441.las	1	4269.621	4554.794
	2	4274.086	4334.598
	7	3752.312	4315.798
	18	4530.201	4648.882
LD37321444.las	1	4268.548	4406.123
	2	4268.44	4307.209
	7	3968.909	4275.841
	18	4535.043	4617.875
LD37321447.las	1	4258.732	4509.072
	2	4258.692	4307.058
	7	3759.789	4283.43
	18	4519.302	4623.977
LD37321450.las	1	4251.78	4427.048
	2	4251.865	4290.159
	7	3689.724	4268.007
	18	4499.046	4605.555
LD37321453.las	1	4255.27	4511.326
	2	4258.023	4298.276
	7	3725.468	4283.328
	18	4519.181	4621.884
LD37321456.las	1	4244.214	4503.711
	2	4250.779	4288.174
	7	3707.023	4269.526
	18	4507.678	4612.415
LD37321459.las	1	4253.84	4503.347
	2	4256.228	4305.329
	7	3715.367	4288.207
	18	4500.148	4611.06
LD37321462.las	1	4273.449	4424.24
	2	4276.176	4322.491
	7	3769.297	4304.781
	18	4532.606	4616.024

DPH-1.4 Report on Elevation by Class for Tiled Data - continued

File	Class	Z Min	Z Max
LD37321465.las	1	4263.883	4523.433
	2	4268.069	4322.098
	7	3736.679	4306.356
	18	4513.337	4637.399
LD37321468.las	1	4277.708	4538.869
	2	4282.17	4320.191
	7	3389.967	4305.49
	18	4541.933	4614.036
LD37321471.las	1	4264.555	4530.194
	2	4264.48	4313.856
	7	3434.839	4300.982
	18	4523.577	4598.829
LD37321474.las	1	4230.119	4491.553
	2	4235.005	4280.408
	7	3688.057	4265.3
	18	4495.263	4610.224
LD37321477.las	1	4242.754	4507.104
	2	4248.249	4293.033
	7	3676.971	4279.44
	18	4505.536	4621.644
LD37321480.las	1	4243.207	4509.404
	2	4251.461	4297.76
	7	3742.279	4279.092
	18	4510.253	4595.076
LD37321483.las	1	4239.86	4518.308
	2	4247.754	4296.579
	7	3970.018	4280.848
	18	4516.887	4620.755
LD37321486.las	1	4223.394	4476.818
	2	4227.505	4261.806
	7	3920.606	4248.781
	18	4490.122	4549.942
LD37321489.las	1	4244.411	4523.331
	2	4251.045	4304.476
	7	3702.522	4292.091
	18	4500.129	4603.619
LD37321492.las	1	4247.531	4405.867
	2	4247.304	4300.851
	7	4103.568	4288.413

DPH-1.4 Report on Elevation by Class for Tiled Data - continued

File	Class	Z Min	Z Max
	18	4556.06	4621.369
LD37321495.las	1	4228.883	4376.405
	2	4232.478	4287.239
	7	4027.882	4275.589
LD37321498.las	1	4218.433	4460.021
	2	4225.169	4254.604
	7	3928.053	4241.616
	18	4473.669	4547.225
LD37321501.las	1	4233.24	4409.027
	2	4238.318	4292.403
	7	3939.805	4278.023
	18	4538.423	4589.299
LD37321504.las	1	4238.44	4381.573
	2	4243.098	4288.735
	7	3768.854	4274.991
LD37321507.las	1	4234.581	4416.55
	2	4233.889	4294.598
	7	3950.291	4279.089
LD37321510.las	1	4203.161	4404.801
	2	4203.223	4285.776
	7	3743.106	4265.766
LD37321513.las	1	4203.512	4319.814
	2	4203.358	4279.955
	7	3904.103	4265.864
LD37321516.las	1	4193.594	4442.127
	2	4193.318	4256.481
	7	3219.239	4239.962
	18	4455.651	4519.066
LD37321519.las	1	4130.645	4399.814
	2	4134.667	4230.369
	7	3891.711	4206.701
LD37321522.las	1	4091.357	4353.748
	2	4090.061	4189.007
	7	3882.85	4149.418
	18	4362.042	4393.557
LD37321525.las	1	4036.36	4118.03
	2	4036.193	4111.202

DPH-1.4 Report on Elevation by Class for Tiled Data - continued

File	Class	Z Min	Z Max
	7	3263.76	4087.833
LD37321528.las	1	3999.51	4246.688
	2	4002.515	4087.807
	7	3678.523	4061.248
	18	4331.819	4349.726
LD37321531.las	1	3956.587	4193.295
	2	3955.084	4041.045
	7	3717.611	4022.095
LD37321534.las	1	3874.871	4017.656
	2	3872.633	4019.07
	7	3668.211	3767.978
LD37321537.las	1	3857.161	3934.211
	2	3855.826	3934.08
	7	3336.503	3886.623
	18	4128.761	4212.134
LD37321540.las	1	3821.885	4120.408
	2	3826.364	3943.676
	7	3487.07	3870.438
	18	4160.244	4193.167
LD37321543.las	1	3778.592	3912.824
	2	3777.643	3914.936
	7	3483.858	3848.985
LD37321546.las	1	3772.847	3855.76
	2	3772.279	3832.87
	7	3482.021	3800.603
	18	4067.502	4096.54
LD37321549.las	1	3736.58	3798.496
	2	3745.652	3798.906
	7	3529.14	3755.947
LD37321552.las	1	3730.974	3787.374
	2	3731.81	3760.222
	7	3513.313	3737.778
LD37321555.las	1	3720.422	3796.899
	2	3724.153	3740.14
	7	3429.796	3723.739
	9	3723.703	3731.676
	20	3723.936	3732.004
LD37321558.las			

DPH-1.4 Report on Elevation by Class for Tiled Data - continued

File	Class	Z Min	Z Max
	1	3721.203	3795.626
	2	3721.019	3738.49
	7	3361.755	3724.855
	9	3720.616	3727.45
	20	3721.121	3728.92
LD37321561.las	1	3726.085	3809.943
	2	3725.947	3745.567
	7	3409.183	3724.691
	17	3743.021	3743.516
LD37321564.las	1	3722.903	3783.92
	2	3724.474	3746.193
	7	3534.753	3724.999
LD37321567.las	1	3726.354	3802.036
	2	3725.849	3795.494
	7	3495.78	3730.271
LD37321570.las	1	3741.571	3835.402
	2	3740.134	3830.284
	7	3487.578	3754.349
LD37321573.las	1	3762.561	3845.064
	2	3763.05	3827.594
	7	3751.587	3761.6
LD37321576.las	1	3787.542	3863.286
	2	3793.286	3853.457
	7	3568.95	3815.603
LD37321579.las	1	3794.884	3863.844
	2	3788.959	3861.793
	7	3525.538	3655.34
LD37321582.las	1	3812.443	3903.545
	2	3811.659	3884.31
	7	3833.703	3843.5
LD37321585.las	1	3837.492	3896.167
	2	3836.347	3882.322
	7	3556.765	3619.763
LD37321588.las	1	3867.236	3934.224
	2	3864.959	3914.972
	7	3284.81	3775.691
LD37321591.las	1	3906.068	3972.777

DPH-1.4 Report on Elevation by Class for Tiled Data - continued

File	Class	Z Min	Z Max
	2	3903.467	3955.294
	7	3333.609	3825.534
LD37321594.las	1	3937.174	4034.579
	2	3935.793	4025.504
	7	3348.487	3975.52
LD37321597.las	1	3984.067	4255.999
	2	3982.43	4106.504
	7	3709.829	4089.851
	18	4246.885	4252.078
LD37321600.las	1	4042.663	4249.965
	2	4041.6	4144.591
	7	3736.728	4124.07
	18	4347.121	4356.005
LD37321603.las	1	4096.389	4424.135
	2	4096.58	4232.485
	7	3738.477	4213.558
	18	4354.122	4465.099
LD37321606.las	1	4166.737	4481.979
	2	4171.412	4256.041
	7	3802.24	4241.871
	18	4409.302	4560.621
LD37321609.las	1	4214.132	4473.994
	2	4220.717	4247.925
	7	3791.646	4234.316
	18	4453.889	4513.593
LD37321612.las	1	4202.255	4464.765
	2	4208.84	4239.952
	7	3771.446	4225.648
	18	4447.176	4504.177
LD37321615.las	1	4190.129	4439.679
	2	4189.086	4225.425
	7	3716.741	4209.65
	18	4445.546	4494.765
LD37321618.las	1	4185.549	4399.25
	2	4188.699	4222.564
	7	3745.002	4206.386
LD37351339.las	1	4186.832	4435.349
	2	4192.308	4216.396

DPH-1.4 Report on Elevation by Class for Tiled Data - continued

File	Class	Z Min	Z Max
	7	3906.803	4199.723
LD37351342.las	1	4188.948	4436.146
	2	4191.356	4234.398
	7	3615.803	4222.918
	18	4425.296	4518.787
LD37351345.las	1	4206.406	4427.937
	2	4206.491	4243.784
	7	3715.78	4227.416
LD37351348.las	1	4199.913	4452.616
	2	4203.738	4241.57
	7	3555.741	4226.658
	18	4454.765	4471.159
LD37351351.las	1	4222.934	4454.479
	2	4228.541	4274.532
	7	3294.816	4255.582
LD37351354.las	1	4239.883	4452.816
	2	4233.486	4279.073
	7	3739.195	4261.743
	18	4490.135	4591.28
LD37351357.las	1	4219.332	4479.341
	2	4220.854	4275.083
	7	3741.584	4259.686
	18	4533.662	4602.802
LD37351360.las	1	4206.822	4416.887
	2	4215.963	4271.593
	7	3695.744	4253.049
	18	4474.443	4555.398
LD37351363.las	1	4221.707	4467.845
	2	4227.807	4247.915
	7	3638.621	4229.047
	18	4473.311	4525.421
LD37351366.las	1	4211.583	4409.952
	2	4219.641	4247.872
	7	3910.406	4229.929
	18	4498.016	4563.56
LD37351369.las	1	4209.171	4448.846
	2	4209.595	4239.798
	7	3665.124	4223.847

DPH-1.4 Report on Elevation by Class for Tiled Data - continued

File	Class	Z Min	Z Max
	18	4452.124	4468.262
LD37351372.las	1	4199.798	4441.687
	2	4206.284	4228.873
	7	3763.352	4210.779
	18	4444.351	4452.96
LD37351375.las	1	4195.599	4409.22
	2	4203.912	4222.393
	7	3687.788	4208.085
	18	4497.33	4515.736
LD37351378.las	1	4184.916	4445.076
	2	4191.465	4229.729
	7	3777.466	4213.591
LD37351381.las	1	4165.366	4433.826
	2	4164.247	4223.203
	7	3772.853	4204.378
	18	4406.395	4472.484
LD37351384.las	1	4165.169	4409.824
	2	4165.441	4201.596
	7	3690.915	4187.59
	18	4418.961	4476.664
LD37351387.las	1	4178.076	4417.905
	2	4183.145	4211.274
	7	3848.887	4195.257
	18	4448.977	4491.704
LD37351390.las	1	4191.199	4430.795
	2	4195.346	4223.203
	7	3900.56	4208.719
	18	4482.688	4521.32
LD37351393.las	1	4209.624	4430.106
	2	4213.489	4250.346
	7	3892.158	4233.236
LD37351396.las	1	4222.232	4506.313
	2	4228.653	4282.252
	7	3946.232	4264.594
	18	4495.231	4560.237
LD37351399.las	1	4238.21	4444.404
	2	4242.882	4301.845
	7	3953.834	4280.631

DPH-1.4 Report on Elevation by Class for Tiled Data - continued

File	Class	Z Min	Z Max
LD37351402.las	1	4241.671	4462.206
	2	4240.457	4291.724
	7	3805.626	4278.591
	18	4521.933	4558.35
LD37351405.las	1	4232.659	4435.549
	2	4238.269	4270.014
	7	3779.376	4255.93
	18	4485.929	4539.81
LD37351408.las	1	4253.686	4521.431
	2	4258.843	4300.874
	7	3426.178	4281.589
	18	4514.994	4592.743
LD37351411.las	1	4266.927	4403.295
	2	4267.603	4305.667
	7	3746.213	4292.928
LD37351414.las	1	4251.891	4404.45
	2	4245.211	4305.569
	7	3706.836	4290.034
LD37351417.las	1	4234.572	4406.107
	2	4236.314	4265.589
	7	3953.434	4250.795
	18	4528.229	4538.39
LD37351420.las	1	4236.553	4401.484
	2	4240.608	4280.884
	7	4043.552	4263.279
	18	4503.626	4600.808
LD37351423.las	1	4240.06	4465.756
	2	4246.389	4282.416
	7	3721.679	4267.813
LD37351426.las	1	4233.24	4292.557
	2	4237.659	4273.039
	7	4129.172	4254.932
LD37351429.las	1	4247.035	4323.331
	2	4251.616	4298.837
	7	4005.077	4280.556
LD37351432.las	1	4281.658	4358.663
	2	4281.714	4322.983
	7	4260.303	4307.026

DPH-1.4 Report on Elevation by Class for Tiled Data - continued

File	Class	Z Min	Z Max
LD37351435.las	1	4260.152	4509.873
	2	4261.606	4316.202
	7	4156.248	4297.783
	18	4512.238	4530.759
LD37351438.las	1	4264.68	4338.62
	2	4270.146	4305.51
	7	4251.074	4290.385
LD37351441.las	1	4276.353	4396.021
	2	4279.637	4319.922
	7	4247.774	4306.258
LD37351444.las	1	4248.689	4307.928
	2	4255.523	4289.824
	7	4120.441	4272.245
LD37351447.las	1	4254.398	4331.973
	2	4253.692	4292.682
	7	4233.719	4278.843
LD37351450.las	1	4238.541	4308.968
	2	4239.237	4278.374
	7	4218.292	4261.176
LD37351453.las	1	4247.718	4303.098
	2	4250.631	4281.31
	7	4223.466	4266.606
LD37351456.las	1	4236.353	4293.098
	2	4240.769	4270.936
	7	4214.647	4255.93
LD37351459.las	1	4246.832	4326.025
	2	4252.866	4306.317
	7	4226.547	4292.757
LD37351462.las	1	4259.217	4320.228
	2	4262.035	4304.995
	7	4174.575	4287.111
LD37351465.las	1	4248.643	4321.98
	2	4254.959	4305.297
	7	4231.786	4292.816
LD37351468.las	1	4260.684	4338.551
	2	4267.088	4313.833
	7	4241.415	4300.323

DPH-1.4 Report on Elevation by Class for Tiled Data - continued

File	Class	Z Min	Z Max
LD37351471.las	1	4263.069	4333.705
	2	4265.192	4307.226
	7	4237.977	4294.65
LD37351474.las	1	4219.201	4319.919
	2	4218.784	4285.093
	7	3980.812	4267.721
LD37351477.las	1	4220.516	4293.423
	2	4224.326	4279.549
	7	4203.489	4263.617
LD37351480.las	1	4231.809	4305.024
	2	4239.417	4280.267
	7	4207.423	4260.454
LD37351483.las	1	4228.617	4442.363
	2	4233.879	4283.686
	7	4206.012	4270.69
LD37351486.las	1	4216.196	4283.84
	2	4217.515	4254.509
	7	4132.787	4240.034
LD37351489.las	1	4229.939	4313.892
	2	4235.835	4298.19
	7	4027.403	4284.398
LD37351492.las	1	4253.958	4328.649
	2	4259.962	4297.045
	7	4179.066	4284.886
LD37351495.las	1	4229.857	4474.315
	2	4232.787	4273.561
	7	4218.138	4251.205
	18	4484.886	4488.679
LD37351498.las	1	4207.636	4396.254
	2	4214.719	4249.883
	7	3724.835	4232.216
	18	4537.494	4572.176
LD37351501.las	1	4222.308	4312.692
	2	4226.56	4279.06
	7	3706.059	4265.739
	9	4232.354	4234.04
	20	4232.492	4234.02
LD37351504.las			

DPH-1.4 Report on Elevation by Class for Tiled Data - continued

File	Class	Z Min	Z Max
	1	4231.045	4398.748
	2	4234.453	4282.646
	7	3627.703	4267.239
LD37351507.las	1	4214.401	4417.832
	2	4218.61	4299.755
	7	3658.004	4283.282
LD37351510.las	1	4213.938	4421.845
	2	4219.801	4272.662
	7	3719.684	4254.476
	18	4510.611	4551.618
LD37351513.las	1	4220.94	4397.088
	2	4227.826	4275.667
	7	3913.25	4249.959
	18	4474.282	4555.421
LD37351516.las	1	4200.438	4411.976
	2	4206.419	4263.696
	7	3727.174	4247.856
LD37351519.las	1	4145.769	4416.52
	2	4151.458	4246.041
	7	3717.128	4212.633
LD37351522.las	1	4102.859	4419.863
	2	4103.821	4196.599
	7	3708.513	4184.322
	18	4380.644	4430.595
LD37351525.las	1	4054.25	4347.741
	2	4058.45	4136.212
	7	3714.553	4114.769
	18	4341.77	4410.752
LD37351528.las	1	4018.955	4305.618
	2	4017.787	4095.303
	7	3728.241	4069.975
	18	4272.131	4399.86
LD37351531.las	1	4008.174	4316.802
	2	4004.155	4116.596
	7	3319.859	4102.154
	18	4316.248	4358.676
LD37351534.las	1	3930.655	4240.037
	2	3926.052	4094.644

DPH-1.4 Report on Elevation by Class for Tiled Data - continued

File	Class	Z Min	Z Max
	7	3623.707	4067.075
	18	4188.745	4256.071
LD37351537.las	1	3863.559	4206.648
	2	3860.714	4024.08
	7	3454.53	4000.717
	18	4137.108	4224.421
LD37351540.las	1	3867.712	4173.807
	2	3866.872	3971.521
	7	3290.509	3936.633
	18	4178.046	4259.207
LD37351543.las	1	3790.439	4175.385
	2	3790.931	3979.1
	7	3452.897	3952.768
	18	4098.919	4245.661
LD37351546.las	1	3763.083	4003.844
	2	3769.668	3837.912
	7	3351.378	3824.845
	18	4071.911	4173.259
LD37351549.las	1	3756	3965.389
	2	3755.613	3813.559
	7	3428.438	3799.553
	18	4012.935	4099.841
LD37351552.las	1	3728.808	3991.931
	2	3731.83	3776.695
	7	3292.441	3761.282
	18	3988.588	4088.634
LD37351555.las	1	3714.835	3965.592
	2	3721.928	3748.467
	7	3397.483	3733.641
LD37351558.las	1	3709.031	3954.169
	2	3716.377	3732.076
	7	3390.298	3716.226
	9	3715.974	3724.986
	18	3949.69	3979.844
	20	3716.108	3725.544
LD37351561.las	1	3711.551	3955.176
	2	3718.319	3733.277
	7	3274.652	3719.199
	18	3950.907	4029.513

DPH-1.4 Report on Elevation by Class for Tiled Data - continued

File	Class	Z Min	Z Max
LD37351564.las	1	3708.979	3953.545
	2	3717.407	3728.086
	7	3277.402	3716.252
	18	3955.622	3986.577
LD37351567.las	1	3710.659	3953.335
	2	3545.902	3771.941
	7	3286.45	3739.264
	18	3951.062	4046.022
LD37351570.las	1	3729.09	3994.054
	2	3732.394	3797.469
	7	3294.925	3783.083
	18	3971.675	4124.7
LD37351573.las	1	3761.977	4021.16
	2	3760.849	3822.41
	7	3306.299	3807.41
	18	4033.224	4164.214
LD37351576.las	1	3760.796	4016.048
	2	3763.674	3830.071
	7	3315.128	3811.482
	18	4088.368	4170.736
LD37351579.las	1	3779.51	4027.791
	2	3786.853	3822.066
	7	3229.186	3805.888
	18	4030.52	4155.963
LD37351582.las	1	3802.706	4013.352
	2	3808.969	3856.134
	7	3473.408	3836.524
	18	4082.429	4183.965
LD37351585.las	1	3836.475	3973.06
	2	3838.71	3884.973
	7	3490.58	3871.003
	18	4117.318	4221.894
LD37351588.las	1	3849.635	4020.074
	2	3848.313	3919.464
	7	3260.791	3896.265
	18	4125.523	4222.032
LD37351591.las	1	3880.98	4167.856
	2	3880.36	3963.742
	7	3561.331	3943.44

DPH-1.4 Report on Elevation by Class for Tiled Data - continued

File	Class	Z Min	Z Max
	18	4125.385	4284.988
LD37351594.las	1	3931.524	4212.095
	2	3928.453	4004.418
	7	3594.671	3971.071
	17	3972.732	3974.142
	18	4172.042	4295.674
LD37351597.las	1	3980.481	4242.068
	2	3982.348	4048.594
	7	3673.808	4035.274
	18	4237.856	4380.851
LD37351600.las	1	4022.544	4313.298
	2	4019.159	4124.496
	7	3609.566	4096.317
	18	4322.8	4446.753
LD37351603.las	1	4080.582	4382.672
	2	4078.683	4222.934
	7	3731.443	4207.813
	18	4342.186	4431.55
LD37351606.las	1	4153.732	4468.416
	2	4153.804	4241.281
	7	3732.489	4229.834
	18	4403.095	4584.404
LD37351609.las	1	4208.118	4444.834
	2	4208.43	4244.066
	7	3702.739	4230.366
	18	4476.234	4565.955
LD37351612.las	1	4205.106	4466.546
	2	4213.889	4240.92
	7	3658.316	4228.312
	18	4465.149	4593.488
LD37351615.las	1	4193.223	4433.521
	2	4201.297	4231.048
	7	3748.897	4217.574
	18	4433.475	4433.475
LD37351618.las	1	4193.528	4401.094
	2	4200.415	4215.641
	7	3894.851	4197.351
LD37381339.las	1	4170.024	4228.364

DPH-1.4 Report on Elevation by Class for Tiled Data - continued

File	Class	Z Min	Z Max
	2	4177.088	4197.4
	7	4122.174	4182.718
LD37381342.las	1	4169.746	4408.79
	2	4175.277	4214.91
	7	3899.999	4199.326
LD37381345.las	1	4186.803	4260.198
	2	4192.2	4218.204
	7	3888.44	4203.233
LD37381348.las	1	4188.4	4278.436
	2	4194.821	4236.429
	7	4164.956	4217.41
LD37381351.las	1	4211.363	4281.271
	2	4211.455	4264.749
	7	3767.407	4251.908
LD37381354.las	1	4213.286	4334.742
	2	4212.085	4278.469
	7	4197.278	4263.489
LD37381357.las	1	4195.034	4259.742
	2	4200.011	4234.27
	7	4186.478	4221.261
LD37381360.las	1	4203.994	4264.955
	2	4208.981	4243.295
	7	4191.737	4227.61
LD37381363.las	1	4208.456	4264.385
	2	4214.873	4240.753
	7	4191.73	4228.417
LD37381366.las	1	4200.451	4278.328
	2	4207.931	4234.716
	7	4182.124	4221.648
LD37381369.las	1	4201.087	4256.015
	2	4207.393	4224.818
	7	4182.793	4212.347
LD37381372.las	1	4188.282	4239.161
	2	4196.616	4213.532
	7	4171.366	4199.263
LD37381375.las	1	4185.572	4241.015

DPH-1.4 Report on Elevation by Class for Tiled Data - continued

File	Class	Z Min	Z Max
	2	4194.68	4213.089
	7	4165.405	4200.175
LD37381378.las	1	4184.05	4263.315
	2	4190.431	4209.998
	7	4166.317	4198.463
LD37381381.las	1	4154.244	4217.501
	2	4151.353	4197.121
	7	4135.044	4182.862
LD37381384.las	1	4163.745	4232.305
	2	4164.395	4195.392
	7	4149.578	4183.194
LD37381387.las	1	4176.494	4234.257
	2	4182.045	4200.815
	7	4159.749	4187.974
LD37381390.las	1	4177.905	4236.98
	2	4176.278	4218.535
	7	4010.507	4202.505
LD37381393.las	1	4183.266	4263.459
	2	4183.25	4228.715
	7	4169.854	4213.512
LD37381396.las	1	4198.099	4281.638
	2	4201.753	4255.923
	7	4180.067	4239.716
LD37381399.las	1	4221.543	4294.46
	2	4223.259	4285.926
	7	4207.045	4272.764
LD37381402.las	1	4240.858	4314.621
	2	4232.396	4288.463
	7	3712.657	4274.883
LD37381405.las	1	4223.748	4284.26
	2	4228.108	4262.006
	7	3735.829	4250.064
LD37381408.las	1	4233.791	4307.354
	2	4234.079	4282.715
	7	3797.522	4270.096
LD37381411.las	1	4242.219	4489.164

DPH-1.4 Report on Elevation by Class for Tiled Data - continued

File	Class	Z Min	Z Max
	2	4244.473	4300.021
	7	3809.891	4277.633
LD37381414.las	1	4231.77	4499.571
	2	4231.16	4299.801
	7	3815.711	4281.743
	18	4482.35	4485.437
LD37381417.las	1	4221.343	4473.295
	2	4224.076	4252.583
	7	3767.063	4237.19
	18	4462.557	4498.774
LD37381420.las	1	4221.914	4412.462
	2	4227.262	4253.292
	7	3748.949	4240.316
LD37381423.las	1	4215.428	4423.377
	2	4216.849	4269.135
	7	3658.474	4254.716
	18	4490.641	4574.243
LD37381426.las	1	4217.98	4455.106
	2	4218.417	4266.875
	7	3711.882	4249.742
	18	4536.402	4572.484
LD37381429.las	1	4242.272	4446.116
	2	4247.065	4294.598
	7	3733.477	4282.144
	18	4519.233	4583.334
LD37381432.las	1	4264.135	4453.423
	2	4270.014	4309.867
	7	3761.534	4287.695
	18	4544.138	4627.464
LD37381435.las	1	4253.361	4455.395
	2	4253.443	4303.581
	7	3723.08	4288.758
LD37381438.las	1	4244.808	4439.798
	2	4247.777	4293.476
	7	3703.04	4277.846
	18	4502.904	4624.564
LD37381441.las	1	4266.589	4425.155
	2	4265.523	4307.488

DPH-1.4 Report on Elevation by Class for Tiled Data - continued

File	Class	Z Min	Z Max
	7	3693.195	4295.172
	18	4532.215	4612.924
LD37381444.las	1	4235.936	4422.977
	2	4244.089	4288.285
	7	3733.014	4270.963
	18	4502.101	4609.367
LD37381447.las	1	4236.032	4479.873
	2	4239.109	4287.485
	7	3732.374	4265.425
	18	4484.837	4604.659
LD37381450.las	1	4223.144	4440.073
	2	4230.277	4280.5
	7	3679.366	4266.127
LD37381453.las	1	4221.488	4471.881
	2	4227.429	4266.048
	7	3781.948	4252.731
	18	4473.712	4568.308
LD37381456.las	1	4137.787	4479.797
	2	4226.35	4256.829
	7	3796.098	4244.617
	18	4467.714	4577.816
LD37381459.las	1	4239.063	4479.843
	2	4247.111	4274.594
	7	3773.195	4257.075
	18	4501.992	4587.445
LD37381462.las	1	4252.8	4469.67
	2	4257.797	4296.504
	7	3751.466	4285.241
	18	4535.542	4617.93
LD37381465.las	1	4232.728	4481.028
	2	4241.058	4279.486
	7	3703.805	4261.54
	18	4506.786	4582.97
LD37381468.las	1	4245.244	4480.887
	2	4248.423	4294.076
	7	3696.584	4277.734
	18	4506.241	4587.533
LD37381471.las	1	4242.977	4496.976

DPH-1.4 Report on Elevation by Class for Tiled Data - continued

File	Class	Z Min	Z Max
	2	4244.719	4292.902
	7	3708.047	4273.768
	18	4504.702	4604.476
LD37381474.las	1	4220.658	4472.842
	2	4219.936	4273.344
	7	3702.371	4261.091
	18	4541.208	4583.613
LD37381477.las	1	4209.23	4472.694
	2	4211.593	4263.712
	7	3397.221	4245.687
	18	4465.404	4568.331
LD37381480.las	1	4214.207	4453.856
	2	4219.742	4270.274
	7	3377.611	4251.205
	18	4474.942	4534.765
LD37381483.las	1	4218.62	4460.08
	2	4224.227	4268.167
	7	3682.926	4255.257
	18	4515.66	4565.873
LD37381486.las	1	4063.778	4458.705
	2	4201.885	4241.57
	7	3720.472	4225.779
	18	4447.219	4512.648
LD37381489.las	1	4215.215	4478.482
	2	4221.333	4280.431
	7	3525.055	4265.241
	18	4482.701	4527.353
LD37381492.las	1	4234.942	4498.689
	2	4241.11	4282.117
	7	3617.634	4267.98
	18	4496.015	4607.064
LD37381495.las	1	4222.469	4475.755
	2	4228.856	4266.228
	7	3733.946	4248.745
	18	4485.211	4587.753
LD37381498.las	1	4199.027	4452.665
	2	4204.841	4247.436
	7	3427.549	4225.451
	17	4222.974	4225.113

DPH-1.4 Report on Elevation by Class for Tiled Data - continued

File	Class	Z Min	Z Max
	18	4447.166	4564.505
LD37381501.las	1	4199.49	4450.716
	2	4205.047	4244.152
	7	3728.739	4226.566
LD37381504.las	1	4225.074	4490.71
	2	4231.16	4270.274
	7	3675.327	4254.804
	18	4504.289	4571.09
LD37381507.las	1	4206.481	4475.368
	2	4209.506	4267.275
	7	3723.05	4252.393
	18	4444.259	4581.123
LD37381510.las	1	3965.573	4495.565
	2	4204.414	4244.791
	7	3777.866	4227.259
	18	4443.656	4518.108
LD37381513.las	1	4203.988	4465.493
	2	4210.756	4264.962
	7	3383.166	4247.36
	18	4463.823	4525.234
LD37381516.las	1	4224.296	4469.512
	2	4225.713	4272.682
	7	3739.3	4257.364
	18	4539.331	4539.331
LD37381519.las	1	4165.533	4449.994
	2	4169.824	4249.929
	7	3691.374	4231.865
	18	4432.98	4525.024
LD37381522.las	1	4114.995	4421.54
	2	4120.133	4214.933
	7	3745.383	4192.649
	18	4382.157	4453.111
LD37381525.las	1	4088.089	4367.166
	2	4088.095	4188.889
	7	3730.334	4175.326
	18	4359.463	4442.074
LD37381528.las	1	4031.544	4327.048
	2	4030.11	4130.654

DPH-1.4 Report on Elevation by Class for Tiled Data - continued

File	Class	Z Min	Z Max
	7	3348.835	4106.531
	18	4322.209	4450.227
LD37381531.las	1	3985.72	4324.263
	2	3978.332	4120.323
	7	3550.282	4099.526
	18	4289.07	4430.575
LD37381534.las	1	3922.909	4272.262
	2	3918.68	4053.765
	7	3459.662	4028.968
	18	4218.705	4284.535
LD37381537.las	1	3884.533	4176.278
	2	3877.233	4023.703
	7	3277.077	3994.874
	18	4144.815	4221.107
LD37381540.las	1	3853.598	4183.233
	2	3854.172	4027.423
	7	3323.104	3947.991
	18	4192.518	4222.79
LD37381543.las	1	3818.719	4211.678
	2	3818.985	4022.912
	7	3439.74	3968.204
	18	4128.909	4245.431
LD37381546.las	1	3759.756	4022.21
	2	3764.025	3867.519
	7	3290.919	3799.91
	18	4087.63	4156.009
LD37381549.las	1	3760.199	3907.482
	2	3759.172	3813.664
	7	3441.804	3791.383
LD37381552.las	1	3724.307	3956.134
	2	3732.43	3773.391
	7	3386.601	3750.416
LD37381555.las	1	3713.949	3786.016
	2	3715.557	3759.313
	7	3390.325	3729.386
LD37381558.las	1	3708.034	3940.793
	2	3712.565	3726.423
	7	2900.844	3712.004

DPH-1.4 Report on Elevation by Class for Tiled Data - continued

File	Class	Z Min	Z Max
	9	3712.102	3721.328
	20	3712.25	3720.563
LD37381561.las	1	3706.206	3923.552
	2	3713.159	3726.738
	7	3278.127	3711.977
LD37381564.las	1	3707.102	3743.221
	2	3712.112	3721.551
	7	3288.898	3708.802
LD37381567.las	1	3710.367	3804.333
	2	3712.808	3761.377
	7	2931.818	3721.987
LD37381570.las	1	3720.787	3813.729
	2	3722.381	3777.86
	7	3539.566	3760.304
	17	3739.947	3740.928
LD37381573.las	1	3733.861	3826.836
	2	3735.862	3792.932
	7	3527.021	3759.3
LD37381576.las	1	3759.832	3871.685
	2	3759.202	3824.779
	7	3474.337	3783.946
LD37381579.las	1	3782.804	3847.981
	2	3782.089	3839.835
	7	3517.568	3809.681
LD37381582.las	1	3785.015	3886.469
	2	3784.028	3842.023
	7	3786.065	3807.834
LD37381585.las	1	3803.441	3873.355
	2	3801.518	3886.216
	7	3594.379	3807.46
LD37381588.las	1	3842.013	3926.754
	2	3842.525	3919.444
	7	3520.866	3593.29
LD37381591.las	1	3875.091	3963.23
	2	3874.487	3955.363
	7	3654.527	3719.094
LD37381594.las			

DPH-1.4 Report on Elevation by Class for Tiled Data - continued

File	Class	Z Min	Z Max
	1	3902.305	4008.25
	2	3901.495	3996.58
	7	3596.476	3646.955
LD37381597.las	1	3937.571	4065.103
	2	3936.193	4064.037
	7	3995.067	4028.027
LD37381600.las	1	4018.043	4167.777
	2	4014.375	4161.143
	7	4016.813	4135.628
LD37381603.las	1	4083.788	4211.222
	2	4079.385	4207.203
	7	4090.084	4183.984
LD37381606.las	1	4109.352	4247.226
	2	4107.288	4238.965
	7	4104.349	4205.09
	18	4461.664	4554.768
LD37381609.las	1	4161.767	4274.129
	2	4163.2	4242.029
	7	3747.096	4225.792
LD37381612.las	1	4203.538	4353.531
	2	4208.263	4236.107
	7	3698.939	4222.147
	18	4459.627	4556.408
LD37381615.las	1	4203.305	4417.34
	2	4210.057	4231.553
	7	3723.893	4219.116
LD37381618.las	1	4201.127	4360.828
	2	4204.214	4227.203
	7	3718.848	4212.419
LD37411339.las	1	4165.221	4200.999
	2	4171.698	4183.148
	7	4137.446	4169.29
LD37411342.las	1	4158.873	4404.046
	2	4165.51	4197.065
	7	3692.778	4178.066
	18	4409.84	4409.84
LD37411345.las	1	4169.903	4421.067

DPH-1.4 Report on Elevation by Class for Tiled Data - continued

File	Class	Z Min	Z Max
	2	4175.835	4216.087
	7	3618.129	4203.915
	18	4410.362	4436.858
LD37411348.las	1	4168.21	4426.691
	2	4173.948	4227.669
	7	3661.371	4197.803
	18	4434.525	4466.317
LD37411351.las	1	4190.149	4435.05
	2	4197.813	4231.766
	7	3720.275	4211.566
	18	4441.572	4503.137
LD37411354.las	1	4198.312	4421.684
	2	4199.847	4244.02
	7	3730.58	4231.261
	18	4462.557	4502.832
LD37411357.las	1	4190.956	4431.1
	2	4199.394	4241.133
	7	3430.016	4228.817
	18	4464.168	4512.954
LD37411360.las	1	4193.364	4416.281
	2	4200.874	4231.35
	7	4100.061	4215.093
LD37411363.las	1	4195.369	4416.805
	2	4203.45	4229.985
	7	3725.685	4216.842
	18	4499.463	4499.463
LD37411366.las	1	4192.656	4430.811
	2	4201.681	4222.807
	7	3881.118	4208.335
	18	4439.788	4541.923
LD37411369.las	1	4196.868	4432.065
	2	4203.601	4221.976
	7	3720.593	4205.349
LD37411372.las	1	3892.879	4433.636
	2	4192.921	4215.247
	7	3726.794	4200.989
	18	4426.258	4440.03
LD37411375.las	1	3945.268	4420.72

DPH-1.4 Report on Elevation by Class for Tiled Data - continued

File	Class	Z Min	Z Max
	2	4178.817	4202.613
	7	3380.928	4188.971
	18	4440.946	4450.464
LD37411378.las	1	4158.059	4418.072
	2	4160.257	4204.155
	7	3735.298	4189.391
	18	4392.869	4504.948
LD37411381.las	1	4016.915	4400.887
	2	4142.839	4191.156
	7	3317.566	4167.557
	18	4389.45	4473.439
LD37411384.las	1	4154.769	4405.086
	2	4156.849	4190.966
	7	3770.311	4170.92
	18	4395.559	4448.38
LD37411387.las	1	4156.035	4411.018
	2	4159.555	4191.251
	7	3523.464	4175.116
	18	4392.996	4458.351
LD37411390.las	1	4158.548	4423.288
	2	4156.918	4196.33
	7	3691.987	4176.147
	18	4400.185	4470.162
LD37411393.las	1	4176.839	4443.443
	2	4182.754	4228.095
	7	3777.197	4210.936
	18	4420.349	4509.637
LD37411396.las	1	4198.033	4453.574
	2	4201.835	4248.597
	7	3710.839	4231.363
	18	4457.248	4460.88
LD37411399.las	1	4206.553	4443.032
	2	4212.659	4274.201
	7	3682.959	4258.125
LD37411402.las	1	4233.03	4428.236
	2	4236.301	4279.565
	7	3774.632	4264.453
LD37411405.las	1	4104.943	4447.875

DPH-1.4 Report on Elevation by Class for Tiled Data - continued

File	Class	Z Min	Z Max
	2	4214.034	4249.116
	7	3722.995	4234.073
LD37411408.las	1	4213.997	4487.904
	2	4217.79	4268.548
	7	3415.502	4253.341
	18	4473.374	4537.409
LD37411411.las	1	4231.481	4489.942
	2	4238.158	4292.6
	7	3331.283	4268.568
	18	4512.543	4624.669
LD37411414.las	1	4233.368	4486.907
	2	4241.094	4290.152
	7	3766.639	4276.412
	18	4518.055	4599.125
LD37411417.las	1	4213	4450.975
	2	4216.104	4251.842
	7	3752.634	4238.742
LD37411420.las	1	4205.999	4459.643
	2	4204.122	4239.204
	7	3726.39	4226.327
	18	4468.141	4508.479
LD37411423.las	1	4206.763	4453.967
	2	4212.147	4249.732
	7	3751.685	4239.007
LD37411426.las	1	4216.809	4458.131
	2	4216.835	4250.74
	7	3743.762	4232.295
	18	4515.119	4580.158
LD37411429.las	1	4233.952	4444.857
	2	4237.974	4284.178
	7	3687.083	4266.937
	18	4530.119	4578.275
LD37411432.las	1	4254.883	4457.642
	2	4257.147	4296.179
	7	3701.895	4284.01
LD37411435.las	1	4250.228	4490.496
	2	4256.196	4291.386
	7	3722.266	4279.102

DPH-1.4 Report on Elevation by Class for Tiled Data - continued

File	Class	Z Min	Z Max
	18	4504.968	4606.129
LD37411438.las	1	4233.879	4463.206
	2	4237.944	4283.456
	7	3761.41	4268.469
LD37411441.las	1	4241.803	4444.876
	2	4241.793	4290.221
	7	3759.471	4278.22
	18	4544.633	4609.423
LD37411444.las	1	4236.766	4420.582
	2	4239.125	4284.112
	7	3719.569	4268.653
	18	4495.434	4588.4
LD37411447.las	1	4222.823	4463.958
	2	4223.105	4257.393
	7	3517.217	4242.711
LD37411450.las	1	4230.231	4446.556
	2	4235.395	4253.843
	7	3731.751	4239.549
	18	4527.507	4568.511
LD37411453.las	1	4207.574	4443.341
	2	4213.102	4246.248
	7	3743.49	4234.887
LD37411456.las	1	4218.141	4415.155
	2	4221.537	4267.285
	7	3736.21	4250.001
	18	4470.775	4537.881
LD37411459.las	1	4236.123	4361.714
	2	4239.946	4287.672
	7	3430.823	4276.54
LD37411462.las	1	4235.014	4382.557
	2	4240.592	4288.292
	7	3676.836	4270.31
LD37411465.las	1	4220.582	4285.785
	2	4225.602	4276.829
	7	3735.363	4247.003
LD37411468.las	1	4236.488	4320.775
	2	4239.919	4280.654

DPH-1.4 Report on Elevation by Class for Tiled Data - continued

File	Class	Z Min	Z Max
	7	3718.26	4268.636
LD37411471.las	1	4212.547	4311.481
	2	4218.154	4269.138
	7	4202.656	4255.556
LD37411474.las	1	4202.925	4277.062
	2	4210.313	4258.223
	7	4198.499	4246.76
LD37411477.las	1	4198.627	4398.105
	2	4199.001	4257.528
	7	4128.555	4245.615
LD37411480.las	1	4198.774	4276.547
	2	4202.774	4241.973
	7	4184.578	4223.541
LD37411483.las	1	4209.772	4305.447
	2	4215.083	4254.972
	7	4125.671	4243.033
LD37411486.las	1	4182.8	4267.951
	2	4190.379	4232.905
	7	4163.748	4215.969
LD37411489.las	1	4211.763	4297.826
	2	4218.673	4271.51
	7	4191.537	4260.7
LD37411492.las	1	4215.451	4298.285
	2	4220.763	4269.952
	7	4197.623	4257.19
LD37411495.las	1	4200.648	4281.819
	2	4208.095	4243.233
	7	4185.284	4227.948
LD37411498.las	1	4189.322	4272.446
	2	4195.582	4229.453
	7	4166.396	4216.183
LD37411501.las	1	4196.166	4311.999
	2	4198.423	4257.039
	7	4184.89	4242.793
LD37411504.las	1	4199.283	4299.037
	2	4206.386	4262.393

DPH-1.4 Report on Elevation by Class for Tiled Data - continued

File	Class	Z Min	Z Max
	7	4175.628	4243.906
LD37411507.las	1	4205.973	4279.598
	2	4211.986	4256.179
	7	4190.202	4243.003
LD37411510.las	1	4189.319	4254.033
	2	4196.337	4236.137
	7	4164.752	4212.055
LD37411513.las	1	4196.537	4387.554
	2	4201.937	4258.623
	7	3397.063	4240.149
LD37411516.las	1	4198.794	4264.083
	2	4205.809	4261.104
	7	3764.448	4240.067
LD37411519.las	1	4162.869	4266.563
	2	4162.82	4247.091
	7	3726.843	4227.695
LD37411522.las	1	4123	4376.323
	2	4125.11	4241.652
	7	3694.071	4225.999
LD37411525.las	1	4064.099	4254.67
	2	4064.273	4193.899
	7	3718.359	4170.018
LD37411528.las	1	4024.273	4224.247
	2	4032.649	4103.614
	7	3727.076	4076.458
LD37411531.las	1	3984.06	4237.531
	2	3983.352	4077.19
	7	3679.294	4059.752
LD37411534.las	1	3956.872	4218.072
	2	3955.776	4029.188
	7	3644.484	4003.342
	18	4209.565	4240.008
LD37411537.las	1	3878.601	4210.792
	2	3877.302	4017.174
	7	3677.404	3987.203
	18	4160.759	4262.114
LD37411540.las			

DPH-1.4 Report on Elevation by Class for Tiled Data - continued

File	Class	Z Min	Z Max
	1	3854.297	4145.595
	2	3855.566	4013.493
	7	3579.665	3992.157
	18	4149.654	4210.425
LD37411543.las	1	3858.565	4037.121
	2	3856.045	4014.208
	7	3629.438	3975.586
LD37411546.las	1	3767.693	4068.414
	2	3767.105	3962.121
	7	3461.394	3903.562
	18	4072.085	4248.653
LD37411549.las	1	3752.181	3982.453
	2	3755.606	3835.829
	7	3295.361	3793.375
	18	4050.724	4050.724
LD37411552.las	1	3735.662	3988.532
	2	3735.547	3790.504
	7	3435.16	3775.163
	18	3995.268	3995.268
LD37411555.las	1	3705.872	3796.639
	2	3710.878	3763.201
	7	3295.686	3736.38
	18	4001.941	4052.147
LD37411558.las	1	3699.881	3908.093
	2	3707.345	3722.214
	7	3377.602	3706.476
	9	3707.21	3717.276
	18	3981.924	4016.278
	20	3707.502	3716.023
LD37411561.las	1	3701.462	3776.859
	2	3709.323	3721.712
	7	3322.421	3706.892
	18	4030.52	4039.716
LD37411564.las	1	3697.768	3931.57
	2	3706.384	3718.142
	7	3370.18	3703.674
	9	3709.684	3710.655
	18	3978.106	4027.321
	20	3709.966	3710.563
LD37411567.las			

DPH-1.4 Report on Elevation by Class for Tiled Data - continued

File	Class	Z Min	Z Max
	1	3702.374	3920.409
	2	3706.843	3726.81
	7	3386.83	3708.91
LD37411570.las	1	3704.661	3946.15
	2	3713.3	3774.53
	7	3369.728	3759.76
	18	3949.47	3996.186
LD37411573.las	1	3710.974	3963.631
	2	3717.44	3791.046
	7	3404.524	3758.05
	17	3736.843	3739.012
	18	3968.256	4077.101
LD37411576.las	1	3727.561	3976.436
	2	3733.385	3810.675
	7	3264.754	3765.373
	9	3757.102	3759.471
	18	3980.957	4106.662
	20	3756.945	3760.406
LD37411579.las	1	3750.813	3967.18
	2	3759.632	3834.976
	7	3378.763	3822.151
	17	3780.606	3781.177
	18	4070.858	4168.676
LD37411582.las	1	3782.722	4063.365
	2	3780.534	3869.451
	7	3239.688	3855.183
	18	4068.581	4213.873
LD37411585.las	1	3816.321	4118.86
	2	3815.586	3896.472
	7	3317.969	3879.165
	18	4109.877	4223
LD37411588.las	1	3821.584	4124.647
	2	3821.59	3910.52
	7	3275.607	3886.583
	18	4101.048	4219.657
LD37411591.las	1	3840.291	4111.734
	2	3838.805	3912.089
	7	3324.908	3892.469
	18	4106.695	4200.697
LD37411594.las			

DPH-1.4 Report on Elevation by Class for Tiled Data - continued

File	Class	Z Min	Z Max
	1	3868.591	4155.123
	2	3867.263	3943.827
	7	3481.758	3912.312
	18	4142.124	4243.591
LD37411597.las	1	3926.465	4238.653
	2	3925.94	4067
	7	3612.598	4025.228
	18	4170.444	4254.145
LD37411600.las	1	4002.84	4347.472
	2	4002.981	4143.414
	7	3692.44	4114.434
	18	4306.871	4388.069
LD37411603.las	1	4015.779	4336.071
	2	4010.474	4162.101
	7	3709.058	4129.752
	18	4316.323	4400.473
LD37411606.las	1	4071.727	4402.57
	2	4071.645	4202.242
	7	3709.471	4182.777
	18	4349.309	4452.317
LD37411609.las	1	4132.698	4440.319
	2	4130.379	4228.633
	7	3736.259	4212.99
	18	4395.214	4542.438
LD37411612.las	1	4189.824	4451.254
	2	4194.02	4236.051
	7	3763.946	4218.791
	18	4435.306	4557.727
LD37411615.las	1	4190.825	4441.595
	2	4199.67	4236.087
	7	3715.665	4223.226
	18	4441.746	4547.376
LD37411618.las	1	4191.711	4424.696
	2	4199.519	4223.738
	7	3701.374	4205.421
LD37441339.las	1	4161.097	4398.2
	2	4164.864	4185.999
	7	3749.461	4170.95
	18	4402.511	4403.561

DPH-1.4 Report on Elevation by Class for Tiled Data - continued

File	Class	Z Min	Z Max
LD37441342.las	1	4148.115	4399.949
	2	4154.775	4193.453
	7	3801.616	4174.004
	18	4400.68	4455.332
LD37441345.las	1	4149.713	4397.744
	2	4155.353	4207.262
	7	3767.469	4193.755
	18	4402.399	4420.441
LD37441348.las	1	4164.965	4421.061
	2	4168.505	4202.38
	7	3766.528	4185.569
	18	4423.01	4516.736
LD37441351.las	1	4175.005	4432.143
	2	4181.875	4211.097
	7	3807.866	4194.844
	18	4428.574	4470.516
LD37441354.las	1	4184.719	4446.011
	2	4190.553	4226.251
	7	3735.117	4210.838
	18	4475.28	4475.28
LD37441357.las	1	4179.477	4415.237
	2	4184.874	4225.681
	7	3351.794	4211.908
	18	4502.921	4502.921
LD37441360.las	1	4180.179	4426.028
	2	4183.961	4213.761
	7	3713.378	4199.362
LD37441363.las	1	4185.651	4372.452
	2	4192.82	4211.12
	7	3689.829	4198.404
LD37441366.las	1	4184.736	4241.757
	2	4189.877	4213.131
	7	3336.325	4194.677
LD37441369.las	1	4187.606	4234.375
	2	4192.587	4221.799
	7	3724.865	4202.6
LD37441372.las	1	4182.508	4230.513
	2	4187.088	4210.188

DPH-1.4 Report on Elevation by Class for Tiled Data - continued

File	Class	Z Min	Z Max
	7	4164.785	4196.373
LD37441375.las	1	4167.695	4252.16
	2	4174.897	4197.787
	7	4153.194	4185.858
LD37441378.las	1	4160.825	4223.151
	2	4162.872	4190.74
	7	4137.265	4177.577
LD37441381.las	1	4134.106	4205.562
	2	4134.877	4184.25
	7	4094.414	4169.076
LD37441384.las	1	4127.426	4204.145
	2	4129.818	4171.114
	7	4110.733	4157.282
LD37441387.las	1	4136.153	4230.431
	2	4140.425	4174.191
	7	4122.285	4160.638
LD37441390.las	1	4146.622	4196.917
	2	4147.498	4183.748
	7	4138.948	4168.955
LD37441393.las	1	4163.958	4234.276
	2	4170.464	4207.475
	7	4148.279	4190.986
LD37441396.las	1	4187.718	4260.195
	2	4192.298	4231.107
	7	4178.476	4218.646
LD37441399.las	1	4208.719	4276.248
	2	4213.676	4257.859
	7	4191.954	4244.404
LD37441402.las	1	4223.181	4296.428
	2	4230.402	4264.929
	7	4200.077	4249.467
LD37441405.las	1	4197.882	4271.274
	2	4201.435	4242.177
	7	4181.386	4226.999
LD37441408.las	1	4195.316	4275.979
	2	4199.952	4254.28

DPH-1.4 Report on Elevation by Class for Tiled Data - continued

File	Class	Z Min	Z Max
	7	4185.136	4240.621
LD37441411.las	1	4226.871	4303.6
	2	4230.786	4275.267
	7	4211.481	4260.3
LD37441414.las	1	4234.217	4284.145
	2	4237.419	4267.36
	7	4221.973	4250.428
LD37441417.las	1	4208.486	4277.724
	2	4215.307	4260.861
	7	4192.419	4242.524
LD37441420.las	1	4195.067	4268.157
	2	4194.116	4226.219
	7	4173.112	4210.923
LD37441423.las	1	4197.508	4256.556
	2	4201.028	4241.671
	7	3678.575	4226.261
LD37441426.las	1	4204.631	4270.854
	2	4210.005	4244.762
	7	3686.745	4229.821
LD37441429.las	1	4227.698	4337.288
	2	4235.238	4274.289
	7	3681.275	4258.312
LD37441432.las	1	4238.551	4399.909
	2	4241.668	4279.66
	7	4068.857	4266.504
	18	4495.732	4578.603
LD37441435.las	1	4236.576	4417.593
	2	4238.755	4279.824
	7	3705.186	4265.539
	18	4542.507	4583.915
LD37441438.las	1	4222.764	4398.462
	2	4227.081	4275.822
	7	3737.03	4258.869
	18	4507.629	4593.173
LD37441441.las	1	4218.046	4449.154
	2	4220.448	4275.707
	7	3744.415	4259.69

DPH-1.4 Report on Elevation by Class for Tiled Data - continued

File	Class	Z Min	Z Max
LD37441444.las	1	4228.151	4402.803
	2	4235.359	4278.761
	7	3711.695	4267.14
	18	4508.137	4584.797
LD37441447.las	1	4211.885	4443.393
	2	4211.98	4246.448
	7	3729.933	4234.073
LD37441450.las	1	4212.528	4430.532
	2	4220.284	4250.461
	7	3672.279	4234.634
LD37441453.las	1	4199.299	4420.985
	2	4204.65	4237.803
	7	3650.652	4224.506
LD37441456.las	1	4207.016	4404.115
	2	4210.989	4277.341
	7	3696.718	4260.431
	18	4516.284	4557.534
LD37441459.las	1	4227.675	4409.817
	2	4232.327	4277.432
	7	3727.532	4264.916
	18	4530.411	4571.467
LD37441462.las	1	4215.08	4425.788
	2	4218.555	4273.308
	7	3727.798	4257.862
LD37441465.las	1	4204.335	4403.482
	2	4209.454	4271.862
	7	3712.614	4253.925
	18	4507.235	4565.224
LD37441468.las	1	4218.22	4493.816
	2	4225.221	4276.468
	7	3715.773	4262.501
	18	4502.133	4610.253
LD37441471.las	1	4223.581	4416.783
	2	4224.795	4268.007
	7	3685.836	4252.974
	18	4514.046	4577.675
LD37441474.las	1	4193.699	4435.204
	2	4198.21	4258.236

DPH-1.4 Report on Elevation by Class for Tiled Data - continued

File	Class	Z Min	Z Max
	7	3698.644	4244.762
	18	4481.94	4580.434
LD37441477.las	1	4184.969	4445.693
	2	4188.673	4232.731
	7	3711.167	4218.518
	18	4423.849	4523.085
LD37441480.las	1	4182.633	4433.531
	2	4186.196	4224.742
	7	3705.783	4213.62
	18	4423.616	4554.259
LD37441483.las	1	3920.783	4437.143
	2	4178.922	4245.956
	7	3707.876	4233.335
	18	4439.312	4467.425
LD37441486.las	1	4171.977	4441.093
	2	4178.259	4250.612
	7	3353.258	4238.525
LD37441489.las	1	4197.193	4467.212
	2	4201.169	4257.085
	7	3638.218	4242.324
	18	4437.114	4543.383
LD37441492.las	1	4202.442	4472.484
	2	4202.692	4257.436
	7	3669.405	4245.746
	18	4440.716	4490.454
LD37441495.las	1	4190.881	4376.372
	2	4190.697	4226.894
	7	3700.327	4209.972
	18	4475.634	4559.007
LD37441498.las	1	4179.585	4441.963
	2	4184.083	4228.971
	7	3693.018	4207.603
	18	4425.811	4464.801
LD37441501.las	1	4203.571	4478.757
	2	4208.771	4258.272
	7	3691.387	4244.716
	18	4483.137	4555.942
LD37441504.las	1	4180.287	4440.411

DPH-1.4 Report on Elevation by Class for Tiled Data - continued

File	Class	Z Min	Z Max
	2	4185.776	4263.387
	7	3737.26	4243.994
LD37441507.las	1	4178.932	4441.441
	2	4186.573	4236.901
	7	3720.918	4219.106
LD37441510.las	1	4173.02	4419.256
	2	4177.41	4219.726
	7	3655.321	4204.624
	18	4452.681	4544.282
LD37441513.las	1	4193.673	4426.166
	2	4199.562	4237.387
	7	3705.629	4224.05
	18	4471.185	4560.877
LD37441516.las	1	4179.627	4445.303
	2	4176.99	4236.583
	7	3688.887	4219.024
	18	4446.372	4523.354
LD37441519.las	1	4127.636	4438.84
	2	4135.212	4223.308
	7	3737.975	4202.416
	18	4385.313	4444.778
LD37441522.las	1	4120.868	4402.8
	2	4122.6	4190.034
	7	3307.457	4173.318
	18	4376.865	4512.11
LD37441525.las	1	4066.15	4383.872
	2	4067.213	4193.141
	7	3502.795	4171.54
	18	4351.231	4445.322
LD37441528.las	1	4032.771	4277.544
	2	4037.715	4117.649
	7	3720.665	4097.853
	18	4286.753	4390.588
LD37441531.las	1	3997.968	4253.692
	2	4001.229	4099.401
	7	3712.414	4070.546
LD37441534.las	1	3970.419	4228.217
	2	3977.886	4099.096

DPH-1.4 Report on Elevation by Class for Tiled Data - continued

File	Class	Z Min	Z Max
	7	3427.513	4087.213
	18	4231.734	4233.089
LD37441537.las	1	3925.386	4252.196
	2	3925.241	4069.411
	7	3449.721	4046.639
	18	4218.312	4320.894
LD37441540.las	1	3873.24	4153.115
	2	3873.24	3968.499
	7	3565.597	3908.542
	18	4151.954	4227.078
LD37441543.las	1	3890.307	4185.188
	2	3887.256	4033.532
	7	3547.125	3968.063
	18	4173.896	4311.625
LD37441546.las	1	3811.151	4159.585
	2	3811.341	4006.452
	7	3331.171	3904.756
	18	4105.553	4243.42
LD37441549.las	1	3771.603	4033.578
	2	3772.611	3877.902
	7	3374.915	3818.208
	18	4007.026	4048.368
LD37441552.las	1	3739.704	3980.09
	2	3744.389	3816.948
	7	3418.737	3778.49
	17	3782.299	3785.002
LD37441555.las	1	3702.555	3952.902
	2	3708.316	3771.302
	7	3245.551	3745.429
	17	3719.172	3722.568
	18	3956.541	4042.994
LD37441558.las	1	3699.455	3939.94
	2	3703.821	3723.936
	7	3377.664	3703.634
	9	3703.602	3710.747
	17	3718.437	3725.724
	20	3703.729	3712.224
LD37441561.las	1	3697.407	3757.985
	2	3704.179	3716.889

DPH-1.4 Report on Elevation by Class for Tiled Data - continued

File	Class	Z Min	Z Max
	7	3365.433	3702.811
LD37441564.las	1	3696.292	3939.27
	2	3702.394	3716.666
	7	3365.426	3702.224
	18	3940.12	3981.098
LD37441567.las	1	3699.432	3941.262
	2	3700.091	3717.909
	7	3264.341	3701.781
	9	3705.672	3706.958
	18	3943.135	3982.823
	20	3706.056	3709.494
LD37441570.las	1	3701.426	3936.685
	2	3703.565	3738.647
	7	3273.402	3706.033
	18	3945.773	3959.484
LD37441573.las	1	3709.212	3921.259
	2	3713.113	3779.097
	7	3387.264	3760.704
	18	4035.018	4048.883
LD37441576.las	1	3735.563	3846.787
	2	3735.616	3810.35
	7	3409.642	3791.495
LD37441579.las	1	3796.239	3869.618
	2	3795.488	3841.82
	7	3457.418	3816.813
LD37441582.las	1	3774.49	3876.406
	2	3774.034	3858.486
	7	3301.394	3771.797
LD37441585.las	1	3768.172	3863.427
	2	3767.394	3863.391
LD37441588.las	1	3780.471	3884.385
	2	3780.317	3862.574
LD37441591.las	1	3820.091	3874.165
	2	3821.584	3867.61
LD37441594.las	1	3845.481	3962.203
	2	3844.756	3969.979
LD37441597.las			

DPH-1.4 Report on Elevation by Class for Tiled Data - continued

File	Class	Z Min	Z Max
	1	3906.688	4088.361
	2	3903.04	4076.071
	7	3981.019	4025.258
LD37441600.las	1	3973.437	4120.73
	2	3970.75	4112.643
	7	3979.874	4097.095
LD37441603.las	1	3990.035	4112.331
	2	3989.428	4114.011
	7	3980.629	4091.107
LD37441606.las	1	4048.332	4206.422
	2	4049.897	4188.42
	7	4032.951	4175.723
LD37441609.las	1	4109.234	4429.729
	2	4104.575	4207.042
	7	4103.86	4194.532
	18	4431.527	4524.309
LD37441612.las	1	4137.164	4257.4
	2	4140.484	4222.4
	7	4138.758	4208.243
	18	4519.873	4522.891
LD37441615.las	1	4179.687	4447.284
	2	4186.058	4223.292
	7	4156.957	4207.232
	18	4444.141	4487.606
LD37441618.las	1	4178.013	4229.237
	2	4186.12	4205.579
	7	4154.342	4192.524
LD37471339.las	1	4153.135	4375.149
	2	4153.509	4177.771
	7	4143.673	4156.586
LD37471342.las	1	4132.977	4387.803
	2	4140.251	4178.909
	7	3673.195	4162.6
	18	4381.185	4404.515
LD37471345.las	1	4130.3	4390.296
	2	4138.604	4177.958
	7	3577.791	4160.008
	18	4374.204	4432.301

DPH-1.4 Report on Elevation by Class for Tiled Data - continued

File	Class	Z Min	Z Max
LD37471348.las	1	4154.473	4397.403
	2	4158.404	4195.549
	7	3657.188	4178.276
	18	4392.143	4417.13
LD37471351.las	1	4161.284	4382.829
	2	4169.201	4193.233
	7	4091.514	4176.927
LD37471354.las	1	4159.86	4379.128
	2	4166.924	4204.47
	7	3400.692	4184.709
LD37471357.las	1	4163.748	4336.789
	2	4171.671	4200.497
	7	3863.782	4178.332
LD37471360.las	1	4173.866	4400.201
	2	4182.528	4202.318
	7	3708.979	4188.02
LD37471363.las	1	4173.607	4420.001
	2	4179.007	4201.53
	7	3749.149	4183.102
LD37471366.las	1	4168.879	4413.912
	2	4176.084	4195.877
	7	3447.742	4182.095
	18	4411.54	4467.567
LD37471369.las	1	4168.04	4409.223
	2	4176.127	4199.988
	7	3846.738	4183.574
	18	4411.028	4454.289
LD37471372.las	1	4174.618	4419.391
	2	4179.995	4199.447
	7	3733.369	4185.172
	18	4414.374	4449.364
LD37471375.las	1	4160.198	4378.899
	2	4166.012	4190.405
	7	3698.815	4175.848
LD37471378.las	1	4156.091	4394.302
	2	4161.058	4183.033
	7	3854.093	4169.795
	18	4407.642	4466.507

DPH-1.4 Report on Elevation by Class for Tiled Data - continued

File	Class	Z Min	Z Max
LD37471381.las	1	4143.591	4399.453
	2	4145.326	4182.052
	7	3738.142	4164.962
	18	4383.63	4476.399
LD37471384.las	1	4119.414	4378.541
	2	4121.885	4161.13
	7	3739.924	4143.63
	18	4373.715	4454.548
LD37471387.las	1	4119.231	4376.182
	2	4126.747	4160.792
	7	3732.509	4145.149
	18	4361.382	4454.791
LD37471390.las	1	4135.536	4403.01
	2	4138.525	4192.18
	7	3689.041	4172.193
	18	4377.987	4449.315
LD37471393.las	1	4157.777	4418.731
	2	4159.116	4199.263
	7	3680.875	4185.776
	18	4403.423	4448.324
LD37471396.las	1	4178.912	4440.601
	2	4180.851	4228.502
	7	3474.931	4213.374
	18	4424.443	4531.159
LD37471399.las	1	4205.717	4442.183
	2	4208.21	4253.22
	7	3693.296	4240.989
LD37471402.las	1	4213.765	4427.967
	2	4214.45	4255.956
	7	3708.848	4239.44
	18	4464.627	4478.216
LD37471405.las	1	4188.984	4421.632
	2	4192.639	4232.872
	7	3700.81	4218.043
	18	4509.384	4509.384
LD37471408.las	1	4185.707	4451.74
	2	4191.087	4244.381
	7	3749.714	4219.342
	18	4435.834	4553.482

DPH-1.4 Report on Elevation by Class for Tiled Data - continued

File	Class	Z Min	Z Max
LD37471411.las	1	4223.413	4483.787
	2	4225.208	4261.369
	7	3715.337	4247.662
	18	4477.091	4553.449
LD37471414.las	1	4211.363	4471.353
	2	4217.544	4253.502
	7	3685.632	4236.353
	18	4459.187	4568.777
LD37471417.las	1	4207.223	4463.869
	2	4213.312	4253.013
	7	3732.105	4234.719
	18	4465.362	4541.369
LD37471420.las	1	4183.233	4432.498
	2	4186.639	4227.039
	7	3711.115	4210.674
	18	4458.695	4531.52
LD37471423.las	1	4188.026	4409.374
	2	4194.332	4221.002
	7	3697.224	4204.181
	18	4452.412	4541.704
LD37471426.las	1	4200.07	4403.22
	2	4207.492	4252.728
	7	3645.17	4238.958
	18	4483.938	4550.995
LD37471429.las	1	4217.866	4464.466
	2	4220.379	4260.697
	7	3712.05	4242.373
	18	4461.549	4566.707
LD37471432.las	1	4221.32	4475.975
	2	4226.747	4258.384
	7	3737.555	4244.841
	18	4484.948	4568.856
LD37471435.las	1	4217.213	4440.48
	2	4224.618	4267.731
	7	3444.891	4255.976
	18	4505.956	4583.311
LD37471438.las	1	4215.32	4456.878
	2	4217.639	4263.486
	7	3713.162	4246.75

DPH-1.4 Report on Elevation by Class for Tiled Data - continued

File	Class	Z Min	Z Max
LD37471441.las	1	4206.849	4453.324
	2	4209.772	4254.053
	7	3713.142	4237.367
	18	4457.714	4577.848
LD37471444.las	1	4225.418	4414.971
	2	4232.524	4275.264
	7	3708.369	4257.413
LD37471447.las	1	4202.052	4442.396
	2	4207.226	4245.677
	7	3755.235	4233.561
LD37471450.las	1	4199.982	4434.863
	2	4208.728	4231.022
	7	3748.92	4216.593
LD37471453.las	1	4190.959	4445.861
	2	4195.152	4228.364
	7	3760.554	4211.95
	18	4440.716	4535.677
LD37471456.las	1	4193.82	4462.819
	2	4201.058	4264.24
	7	3767.581	4247.679
	18	4462.15	4488.324
LD37471459.las	1	4228.873	4467.311
	2	4233.121	4268.509
	7	3764.238	4255.91
LD37471462.las	1	4196.278	4457.068
	2	4198.591	4251.996
	7	3740.137	4232.964
LD37471465.las	1	4207.98	4454.056
	2	4207.872	4259.312
	7	3757.027	4246.95
	18	4456.589	4603.098
LD37471468.las	1	4213.906	4477.573
	2	4221.222	4262.131
	7	3746.912	4247.6
	18	4457.658	4457.658
LD37471471.las	1	4202.603	4453.38
	2	4209.066	4252.698
	7	3684.353	4241.219

DPH-1.4 Report on Elevation by Class for Tiled Data - continued

File	Class	Z Min	Z Max
LD37471474.las	1	4181.767	4451.625
	2	4188.594	4251.317
	7	3761.6	4232.377
	18	4475.585	4517.553
LD37471477.las	1	4172.81	4287.629
	2	4178.528	4224.04
	7	3758.178	4207.747
LD37471480.las	1	4168.118	4237.734
	2	4171.616	4209.375
	7	3755.176	4192.984
LD37471483.las	1	4170.369	4434.985
	2	4176.56	4228.581
	7	3757.752	4211.432
	18	4441.572	4498.948
LD37471486.las	1	4170.805	4237.741
	2	4171.977	4213.45
	7	4151.803	4198.23
LD37471489.las	1	4190.398	4286.898
	2	4195.585	4247.242
	7	4168.578	4233.285
LD37471492.las	1	4195.477	4261.314
	2	4201.12	4244.155
	7	4180.943	4230.024
LD37471495.las	1	4184.732	4256.589
	2	4188.174	4213.873
	7	4165.175	4200.546
LD37471498.las	1	4167.009	4322.327
	2	4173.099	4220.779
	7	4150.172	4203.026
LD37471501.las	1	4181.747	4375.224
	2	4185.412	4239.243
	7	4163.988	4226.878
LD37471504.las	1	4171.839	4238.978
	2	4175.008	4233.738
	7	4158.738	4221.268
LD37471507.las	1	4162.538	4242.311
	2	4165.316	4223.912

DPH-1.4 Report on Elevation by Class for Tiled Data - continued

File	Class	Z Min	Z Max
	7	4142.931	4208.226
LD37471510.las	1	4158.968	4291.297
	2	4165.215	4210.618
	7	4153.788	4197.501
LD37471513.las	1	4180.832	4274.276
	2	4187.465	4223.991
	7	4163.817	4208.03
LD37471516.las	1	4155.07	4237.147
	2	4160.766	4216.639
	7	4132.328	4197.465
	18	4459.912	4515.703
LD37471519.las	1	4136.173	4395.841
	2	4142.449	4202.941
	7	4126.383	4188.466
	18	4405.552	4484.689
LD37471522.las	1	4106.819	4203.371
	2	4109.818	4187.544
	7	3763.263	4168.64
	18	4420.641	4495.769
LD37471525.las	1	4095.051	4203.683
	2	4100.917	4194.037
	7	4093.506	4168.223
LD37471528.las	1	4061.521	4166.373
	2	4066.855	4160.395
	7	4056.088	4134.359
LD37471531.las	1	4050.507	4152.249
	2	4056.639	4146.183
	7	3766.508	4093.095
LD37471534.las	1	4041.777	4109.811
	2	4045.422	4110.018
	7	3780.665	4086.921
LD37471537.las	1	3953.841	4218.066
	2	3953.9	4080.376
	7	3728.582	4065.92
LD37471540.las	1	3904.602	4206.258
	2	3903.434	3995.838
	7	3694.868	3751.626

DPH-1.4 Report on Elevation by Class for Tiled Data - continued

File	Class	Z Min	Z Max
	18	4180.953	4225.484
LD37471543.las	1	3913.06	4186.547
	2	3909.782	4021.245
	7	3644.199	3835.416
	18	4170.9	4191.937
LD37471546.las	1	3839.864	4197.83
	2	3836.784	3999.67
	7	3602.247	3919.195
	18	4164.168	4182.948
LD37471549.las	1	3784.356	3957.666
	2	3782.233	3880.133
	7	3275.636	3849.93
	18	4124.257	4188.545
LD37471552.las	1	3740.688	3926.259
	2	3747.309	3824.884
	7	3239.8	3776.016
	18	4058.643	4140.966
LD37471555.las	1	3709.635	3939.448
	2	3709.287	3794.589
	7	3236.837	3778.92
LD37471558.las	1	3691.223	3921.508
	2	3698.46	3771.429
	7	3389.324	3750.265
	9	3698.178	3708.273
	18	3931.544	3947.085
	20	3698.241	3709.284
LD37471561.las	1	3693.011	3760.658
	2	3699.369	3711.948
	7	3355.164	3694.546
LD37471564.las	1	3691.115	3918.43
	2	3697.371	3711.892
	7	3391.699	3695.586
LD37471567.las	1	3690.196	3787.798
	2	3695.491	3713.044
	7	3392.818	3692.083
LD37471570.las	1	3691.417	3930.478
	2	3697.358	3734.035
	7	3376.755	3693.565

DPH-1.4 Report on Elevation by Class for Tiled Data - continued

File	Class	Z Min	Z Max
	18	3935.54	3962.541
LD37471573.las	1	3698.264	3803.782
	2	3699.566	3781.328
	7	3447.24	3755.458
LD37471576.las	1	3745.632	3996.954
	2	3746.508	3800.235
	7	3434.435	3770.038
LD37471579.las	1	3734.573	4009.549
	2	3734.96	3819.205
	7	3322.477	3784.251
LD37471582.las	1	3731.922	3987.354
	2	3738.821	3818.332
	7	3440.974	3773.227
LD37471585.las	1	3755.583	4009.743
	2	3754.182	3811.301
	7	3446.43	3796.843
	18	4018.525	4136.389
LD37471588.las	1	3786.941	3881.38
	2	3794.025	3838.792
	7	3464.432	3825.822
	18	4045.392	4176.77
LD37471591.las	1	3826.18	3983.102
	2	3825.668	3875.455
	7	3233.832	3849.336
	18	4103.112	4165.625
LD37471594.las	1	3848.693	4126.265
	2	3847.332	3941.085
	7	3545.682	3894.782
	18	4098.378	4202.465
LD37471597.las	1	3886.511	4163.358
	2	3886.39	4031.711
	7	3584.186	3970.455
	17	3917.459	3919.356
	18	4145.769	4235.874
LD37471600.las	1	3922.502	4210.861
	2	3928.788	4030.117
	7	3639.333	4003.624
	18	4176.589	4249.348

DPH-1.4 Report on Elevation by Class for Tiled Data - continued

File	Class	Z Min	Z Max
LD37471603.las	1	3979.579	4284.053
	2	3979.313	4114.506
	7	3694.825	4051.947
	18	4216.891	4374.122
LD37471606.las	1	4031.265	4348.43
	2	4033.663	4161.071
	7	3416.975	4124.962
	18	4319.263	4420.224
LD37471609.las	1	4076.967	4392.596
	2	4077.279	4209.696
	7	3609.163	4195.054
	18	4345.953	4430.628
LD37471612.las	1	4131.117	4416.727
	2	4130.5	4213.033
	7	3714.829	4195.631
	18	4378.505	4440.972
LD37471615.las	1	4134.03	4434.932
	2	4135.251	4217.029
	7	3710.206	4205.12
	18	4386.477	4527.041
LD37471618.las	1	4173.492	4381.058
	2	4180.336	4202.957
	7	3734.517	4181.963
LD37501339.las	1	4136.944	4375.375
	2	4140.487	4162.715
	7	3649.068	4150.674
	18	4382.288	4382.288
LD37501342.las	1	4130.317	4380.388
	2	4139.493	4164.303
	7	3716.266	4151.629
	18	4376.979	4413.702
LD37501345.las	1	4128.246	4385.008
	2	4128.506	4160.661
	7	3720.199	4147.239
	18	4376.537	4426.7
LD37501348.las	1	4144.103	4399.955
	2	4148.315	4181.274
	7	3337.579	4168.761
LD37501351.las			

DPH-1.4 Report on Elevation by Class for Tiled Data - continued

File	Class	Z Min	Z Max
	1	4150.75	4404.473
	2	4155.592	4182.39
	7	3732.607	4168.374
	18	4403.466	4425.746
LD37501354.las	1	4148.87	4399.237
	2	4146.957	4176.983
	7	3862.197	4166.219
	18	4397.376	4445.365
LD37501357.las	1	4158.663	4410.326
	2	4166.281	4187.016
	7	3739.714	4174.286
	18	4407.029	4472.599
LD37501360.las	1	4169.25	4401.149
	2	4172.239	4194.362
	7	3733.021	4181.599
	18	4426.087	4504.335
LD37501363.las	1	4162.823	4403.922
	2	4169.844	4190.359
	7	3706.085	4173.591
	18	4407.409	4412.855
LD37501366.las	1	4157.584	4395.296
	2	4164.221	4184.086
	7	3709.195	4169.04
	18	4485.824	4485.824
LD37501369.las	1	4156.941	4403.659
	2	4164.542	4183.515
	7	3736.666	4168.158
	18	4414.036	4500.864
LD37501372.las	1	4158.171	4411.612
	2	4162.377	4192.203
	7	3738.457	4178.788
	18	4415.08	4498.177
LD37501375.las	1	4150.438	4410.031
	2	4157.718	4186.96
	7	3672.758	4174.473
	18	4398.83	4430.601
LD37501378.las	1	4146.688	4390.264
	2	4153.171	4174.575
	7	3713.392	4158.709

DPH-1.4 Report on Elevation by Class for Tiled Data - continued

File	Class	Z Min	Z Max
	18	4392.353	4413.84
LD37501381.las	1	4145.582	4332.255
	2	4150.103	4176.311
	7	3718.06	4160.894
LD37501384.las	1	4104.398	4226.809
	2	4105.333	4169.437
	7	3762.693	4155.09
LD37501387.las	1	4100.825	4171.576
	2	4102.544	4148.932
	7	3769.146	4132.636
LD37501390.las	1	4121.557	4189.267
	2	4129.785	4173.961
	7	3716.981	4152.895
LD37501393.las	1	4153.02	4217.098
	2	4154.733	4205.297
	7	4140.044	4181.143
LD37501396.las	1	4180.996	4230.195
	2	4184.513	4215.133
	7	4170.874	4200.461
LD37501399.las	1	4190.969	4266.638
	2	4195.015	4240.454
	7	4086.504	4224.998
LD37501402.las	1	4198.079	4263.013
	2	4200.454	4234.266
	7	4184.536	4219.257
LD37501405.las	1	4174.595	4239.545
	2	4172.19	4217.314
	7	4158.44	4199.152
LD37501408.las	1	4175.123	4252.984
	2	4176.835	4230.27
	7	4160.953	4215.973
LD37501411.las	1	4196.658	4295.854
	2	4203.233	4252.078
	7	4173.509	4236.534
LD37501414.las	1	4205.766	4274.197
	2	4205.546	4251.491

DPH-1.4 Report on Elevation by Class for Tiled Data - continued

File	Class	Z Min	Z Max
	7	4188.646	4239.339
LD37501417.las	1	4196.658	4254.929
	2	4198.059	4241.36
	7	4190.31	4226.908
LD37501420.las	1	4178.922	4250.736
	2	4178.44	4229.726
	7	4162.324	4209.053
LD37501423.las	1	4177.282	4233.971
	2	4176.99	4225.648
	7	4155.878	4206.753
LD37501426.las	1	4204.034	4272.498
	2	4206.993	4248.377
	7	4183.42	4231.868
LD37501429.las	1	4195.323	4372.39
	2	4201.849	4244.834
	7	4180.136	4221.52
LD37501432.las	1	4207.449	4257.78
	2	4210.556	4249.46
	7	4189.687	4231.304
LD37501435.las	1	4209.716	4276.54
	2	4214.558	4259.463
	7	3472.116	4244.545
LD37501438.las	1	4195.927	4268.771
	2	4196.084	4242.82
	7	3716.443	4226.875
LD37501441.las	1	4203.322	4281.091
	2	4205.982	4249.988
	7	3728.27	4234.184
LD37501444.las	1	4210.398	4282.108
	2	4215.599	4268.41
	7	3564.625	4254.857
LD37501447.las	1	4192.78	4410.893
	2	4200.064	4243.207
	7	3375.941	4215.507
LD37501450.las	1	4186.773	4409.086
	2	4194.519	4221.12

DPH-1.4 Report on Elevation by Class for Tiled Data - continued

File	Class	Z Min	Z Max
	7	3873.749	4202.954
LD37501453.las	1	4180.674	4399.46
	2	4180.887	4228.21
	7	3752.653	4214.759
LD37501456.las	1	4206.543	4443.443
	2	4210.904	4254.496
	7	3780.35	4236.268
	18	4453.712	4482.097
LD37501459.las	1	4210.444	4426.802
	2	4215.359	4256.786
	7	3768.939	4243.922
LD37501462.las	1	4187.482	4422.652
	2	4188.627	4250.897
	7	3909.759	4230.854
	18	4436.071	4436.071
LD37501465.las	1	4196.491	4445.001
	2	4200.9	4244.073
	7	3978.821	4223.341
	18	4445.408	4472.931
LD37501468.las	1	4196.081	4425.263
	2	4203.699	4250.251
	7	3461.036	4231.655
LD37501471.las	1	4188.066	4418.016
	2	4192.921	4240.431
	7	3762.41	4221.766
LD37501474.las	1	4173.863	4437.439
	2	4178.276	4246.107
	7	3657.076	4231.409
LD37501477.las	1	4155.353	4403.347
	2	4158.279	4226.78
	7	3892.689	4211.166
LD37501480.las	1	4152.42	4407.905
	2	4154.972	4191.52
	7	3754.947	4178.355
	18	4395.821	4423.787
LD37501483.las	1	4167.36	4408.269
	2	4169.132	4222.301

DPH-1.4 Report on Elevation by Class for Tiled Data - continued

File	Class	Z Min	Z Max
	7	3893.549	4209.296
	18	4412.485	4435.224
LD37501486.las	1	4157.331	4405.405
	2	4161.091	4219.565
	7	3889.297	4205.198
LD37501489.las	1	4181.717	4434.525
	2	4186.858	4234.378
	7	3420.115	4220.861
	18	4537.855	4563.232
LD37501492.las	1	4192.784	4426.612
	2	4199.145	4232.869
	7	3335.876	4218.121
	18	4467.094	4549.62
LD37501495.las	1	4173.286	4416.832
	2	4176.147	4216.291
	7	3271.116	4197.498
	18	4417.629	4480.463
LD37501498.las	1	4159.851	4416.346
	2	4164.532	4197.515
	7	3746.633	4184.358
	18	4403.561	4510.952
LD37501501.las	1	4171.589	4414.25
	2	4173.394	4230.658
	7	3876.403	4217.433
	18	4411.618	4428.82
LD37501504.las	1	4166.776	4417.806
	2	4170.772	4228.371
	7	3731.059	4216.488
	18	4405.651	4513.295
LD37501507.las	1	4150.326	4403.216
	2	4157.8	4194.477
	7	3706.259	4171.481
	18	4392.176	4459.414
LD37501510.las	1	4165.664	4420.87
	2	4166.366	4208.003
	7	3748.437	4186.796
	18	4400.221	4424.305
LD37501513.las	1	4176.265	4419.056

DPH-1.4 Report on Elevation by Class for Tiled Data - continued

File	Class	Z Min	Z Max
	2	4179.45	4210.087
	7	3695.327	4195.028
	18	4419.43	4500.9
LD37501516.las	1	4174.785	4420.647
	2	4181.619	4201.353
	7	3748.618	4186.196
	18	4416.399	4506.805
LD37501519.las	1	4156.901	4432.261
	2	4155.874	4206.179
	7	3490.16	4190.772
	18	4404.443	4571.037
LD37501522.las	1	4121.622	4412.314
	2	4122.879	4196.76
	7	3741.206	4184.244
	18	4373.082	4534.909
LD37501525.las	1	4112.446	4419.614
	2	4111.494	4219.158
	7	3714.546	4194.201
	18	4388.794	4540.998
LD37501528.las	1	4095.303	4402.928
	2	4093.876	4188.473
	7	3634.848	4163.197
	18	4346.474	4532.484
LD37501531.las	1	4054.588	4335.424
	2	4053.575	4147.242
	7	3706.525	4128.476
	18	4339.158	4429.634
LD37501534.las	1	4002.446	4346.366
	2	4001.055	4128.837
	7	3709.53	4107.092
	18	4282.15	4394.716
LD37501537.las	1	3953.568	4236.734
	2	3954.493	4063.394
	7	3578.195	4011.045
	18	4195.257	4331.566
LD37501540.las	1	3920.924	4197.295
	2	3923.44	4027.049
	7	3438.805	3982.436
	18	4174.267	4263.823

DPH-1.4 Report on Elevation by Class for Tiled Data - continued

File	Class	Z Min	Z Max
LD37501543.las	1	3886.652	4008.457
	2	3893.165	4005.376
	7	3317.926	3957.925
LD37501546.las	1	3844.654	4089.145
	2	3847.033	3987.59
	7	3298.031	3971.482
	18	4095.067	4253.961
LD37501549.las	1	3781.511	4154.664
	2	3783.897	3938.729
	7	3482.696	3902.308
	18	4156.422	4263.272
LD37501552.las	1	3750.504	4019.188
	2	3753.667	3841.013
	7	3445.892	3802.988
	18	4003.47	4049.769
LD37501555.las	1	3738.654	3925.632
	2	3742.256	3804.107
	7	3317.47	3775.698
	18	4076.655	4135.631
LD37501558.las	1	3691.856	3826.095
	2	3695.573	3785.229
	7	3231.342	3762.85
	9	3696.964	3702.174
	20	3697.25	3703.3
LD37501561.las	1	3688.162	3928.453
	2	3693.172	3706.741
	7	3361.552	3692.302
	9	3693.198	3699.861
	18	3938.768	3938.768
LD37501564.las	1	3689.737	3927.499
	2	3694.218	3707.128
	7	3397.877	3691.036
	18	3932.272	3935.228
LD37501567.las	1	3688.52	3926.157
	2	3691.236	3704.628
	7	3284.498	3689.415
	18	3930.865	3940.727
LD37501570.las	1	3686.918	3844.372

DPH-1.4 Report on Elevation by Class for Tiled Data - continued

File	Class	Z Min	Z Max
	2	3691.134	3700.554
	7	3352.752	3688.536
LD37501573.las	1	3689.852	3868.591
	2	3693.1	3763.375
	7	3374.869	3739.14
LD37501576.las	1	3715.301	3976.898
	2	3716.63	3773.706
	7	3415.41	3758.562
LD37501579.las	1	3722.043	3802.627
	2	3723.966	3784.822
	7	3266.398	3769.169
LD37501582.las	1	3746.909	4002.833
	2	3751.899	3880.573
	7	3450.38	3820.658
LD37501585.las	1	3770.99	3969.283
	2	3771.338	3810.189
	7	3455.869	3793.034
	18	4095.49	4148.581
LD37501588.las	1	3803.601	3958.457
	2	3801.111	3841.009
	7	3359.186	3823.992
	18	4062.016	4146.009
LD37501591.las	1	3830.439	3957.469
	2	3830.521	3871.492
	7	3248.041	3830.393
LD37501594.las	1	3857.223	3984.9
	2	3856.679	3912.515
	7	3293.169	3887.354
LD37501597.las	1	3894.037	3998.414
	2	3889.559	3976.193
	7	3704.425	3937.138
LD37501600.las	1	3938.043	4062.121
	2	3937.394	4058.988
	7	3970.606	4044.037
LD37501603.las	1	3990.438	4117.797
	2	3982.515	4123.738
	7	4021.563	4055.514

DPH-1.4 Report on Elevation by Class for Tiled Data - continued

File	Class	Z Min	Z Max
LD37501606.las	1	4019.526	4171.914
	2	4016.855	4167.21
	7	4014.999	4122.856
LD37501609.las	1	4063.765	4214.513
	2	4061.731	4198.272
	7	4055.103	4185.09
LD37501612.las	1	4100.595	4214.083
	2	4098.601	4198.158
	7	4085.838	4177.662
LD37501615.las	1	4130.819	4240.979
	2	4129.109	4217.095
	7	4123.322	4199.234
	18	4451.638	4529.4
LD37501618.las	1	4173.194	4365.264
	2	4175.874	4214.349
	7	4155.376	4200.018
	18	4460.316	4460.624
LD37531339.las	1	4132.508	4174.431
	2	4139.7	4151.711
	7	4127.846	4138.948
LD37531342.las	1	4130.353	4187.472
	2	4132.997	4162.465
	7	4115.635	4146.652
LD37531345.las	1	4119.7	4193.099
	2	4125.763	4156.35
	7	4106.321	4141.665
LD37531348.las	1	4133.174	4215.139
	2	4133.25	4163.292
	7	3743.562	4146.724
LD37531351.las	1	4128.082	4190.202
	2	4127.974	4162.413
	7	3735.934	4150.385
LD37531354.las	1	4128.456	4246.222
	2	4128.46	4166.35
	7	3839.832	4152.751
LD37531357.las	1	4152.436	4395.477
	2	4154.998	4186.107

DPH-1.4 Report on Elevation by Class for Tiled Data - continued

File	Class	Z Min	Z Max
	7	3760.498	4171.439
	18	4401.93	4415.218
LD37531360.las	1	4148.729	4378.436
	2	4148.801	4186.862
	7	4111.508	4175.382
LD37531363.las	1	4150.648	4386.687
	2	4154.995	4174.342
	7	3698.421	4161.563
	18	4388.587	4400.221
LD37531366.las	1	4144.838	4385.126
	2	4149.893	4174.624
	7	3668.493	4163.515
	18	4401.435	4438.41
LD37531369.las	1	4145.238	4385.621
	2	4151.498	4170.871
	7	3395.797	4156.839
	18	4385.319	4496.156
LD37531372.las	1	3931.6	4384.079
	2	4147.797	4168.738
	7	3750.567	4156.232
	18	4383.295	4448.462
LD37531375.las	1	4134.483	4380.054
	2	4141.334	4167.019
	7	3762.634	4147.633
	18	4378.472	4452.498
LD37531378.las	1	4118.742	4368.836
	2	4126.544	4163.561
	7	3733.7	4145.405
	18	4373.141	4395.884
LD37531381.las	1	4116.721	4365.08
	2	4117.157	4159.24
	7	3654.392	4140.963
	18	4366.179	4402.097
LD37531384.las	1	4090.366	4358.981
	2	4089.985	4155.093
	7	3850.425	4139.549
LD37531387.las	1	4086.875	4323.84
	2	4090.113	4148.624

DPH-1.4 Report on Elevation by Class for Tiled Data - continued

File	Class	Z Min	Z Max
	7	3691.938	4135.08
	18	4328.174	4368.18
LD37531390.las	1	4118.837	4381.395
	2	4119.093	4167.242
	7	3739.628	4150.025
	18	4391.491	4423.328
LD37531393.las	1	4154.933	4415.874
	2	4155.986	4194.837
	7	3767.263	4180.91
	18	4420.119	4428.728
LD37531396.las	1	4160.658	4416.412
	2	4165.418	4200.966
	7	3785.957	4185.097
	18	4417.065	4438.682
LD37531399.las	1	4187.728	4443.462
	2	4189.132	4238.981
	7	3747.755	4220.779
	18	4444.971	4448.721
LD37531402.las	1	4177.095	4434.381
	2	4184.139	4235.382
	7	4009.723	4220.464
	18	4425.585	4443.761
LD37531405.las	1	4159.45	4420.631
	2	4162.213	4206.593
	7	3842.837	4193.87
	18	4400.654	4443.712
LD37531408.las	1	4167.275	4414.082
	2	4170.776	4216.009
	7	3716.203	4201.829
	18	4405.382	4447.409
LD37531411.las	1	4183.486	4429.676
	2	4184.595	4237.925
	7	3725.58	4221.222
LD37531414.las	1	4185.129	4413.807
	2	4184.778	4241.399
	7	3882.847	4226.018
LD37531417.las	1	4182.925	4441.074
	2	4181.53	4226.468

DPH-1.4 Report on Elevation by Class for Tiled Data - continued

File	Class	Z Min	Z Max
	7	3730.855	4210.667
	18	4423.58	4519.548
LD37531420.las	1	4163.289	4437.822
	2	4165.339	4216.475
	7	3326.191	4198.689
	18	4402.235	4445.336
LD37531423.las	1	4171.849	4413.945
	2	4177.659	4215.297
	7	3932.879	4198.374
	18	4429.273	4474.394
LD37531426.las	1	4177.426	4386.602
	2	4185.421	4224.509
	7	3349.928	4206.908
	18	4518.452	4536.398
LD37531429.las	1	4184.257	4354.391
	2	4185.759	4229.109
	7	3652.299	4213.938
LD37531432.las	1	4196.337	4429.112
	2	4194.65	4239.191
	7	3666.453	4218.676
	18	4494.486	4535.667
LD37531435.las	1	4200.772	4443.794
	2	4202.259	4247.459
	7	3750.396	4233.787
	18	4514.148	4578.498
LD37531438.las	1	4183.148	4429.233
	2	4184.841	4237.81
	7	3373.445	4219.913
LD37531441.las	1	4113.604	4415.132
	2	4194.23	4242.022
	7	3738.313	4218.482
LD37531444.las	1	4202.167	4445.454
	2	4204.319	4246.406
	7	3909.175	4229.483
	18	4526.996	4568.163
LD37531447.las	1	4183.41	4440.857
	2	4186.563	4228.787
	7	3760.514	4213.01

DPH-1.4 Report on Elevation by Class for Tiled Data - continued

File	Class	Z Min	Z Max
	18	4425.962	4456.743
LD37531450.las	1	4180.257	4422.947
	2	4180.12	4205.028
	7	3647.722	4192.308
	18	4421.933	4444.899
LD37531453.las	1	4172.521	4428.853
	2	4177.341	4218.026
	7	3760.009	4200.11
	18	4420.569	4437.845
LD37531456.las	1	4086.537	4400.857
	2	4191.662	4249.575
	7	3702.512	4229.276
LD37531459.las	1	4200.999	4424.725
	2	4202.659	4250.71
	7	3670.252	4237.459
	18	4495.28	4578.646
LD37531462.las	1	4173.719	4420.926
	2	4176.084	4230.546
	7	3739.491	4209.982
LD37531465.las	1	4188.348	4419.86
	2	4191.977	4236.274
	7	3737.591	4223.843
LD37531468.las	1	4183.981	4415.634
	2	4188.217	4233.63
	7	3677.384	4218.761
	18	4450.575	4450.575
LD37531471.las	1	4177.702	4431.914
	2	4177.364	4233.187
	7	3730.967	4220.828
	18	4450.355	4504.41
LD37531474.las	1	4177.853	4422.248
	2	4180.625	4235.579
	7	3671.161	4223.177
LD37531477.las	1	4168.259	4430.172
	2	4171.507	4227.954
	7	3656.216	4213.502
LD37531480.las	1	4142.265	4374.89

DPH-1.4 Report on Elevation by Class for Tiled Data - continued

File	Class	Z Min	Z Max
	2	4141.284	4180.95
	7	3667.378	4168.026
LD37531483.las	1	4143.135	4410.408
	2	4145.274	4203.473
	7	3707.568	4170.33
	18	4395.611	4462.511
LD37531486.las	1	3864.175	4416.55
	2	4152.459	4215.969
	7	3739.13	4203.151
	18	4392.593	4431.359
LD37531489.las	1	3915.517	4446.75
	2	4167.249	4223.571
	7	3722.017	4208.374
	18	4422.035	4488.935
LD37531492.las	1	3921.767	4413.672
	2	4176.885	4223.286
	7	3893.037	4207.515
LD37531495.las	1	4160.973	4279.47
	2	4162.652	4216.251
	7	3695.747	4196.34
LD37531498.las	1	4150.779	4254.02
	2	4151.563	4187.029
	7	3446.02	4169.037
LD37531501.las	1	4162.429	4261.881
	2	4170.362	4201.028
	7	3710.567	4181.212
LD37531504.las	1	4148.709	4265.119
	2	4147.748	4211.055
	7	4136.402	4194.791
LD37531507.las	1	4146.576	4244.247
	2	4147.538	4187.807
	7	4137.196	4169.227
LD37531510.las	1	4158.738	4212.892
	2	4164.486	4191.599
	7	4141.035	4176.566
LD37531513.las	1	4163.843	4217.462
	2	4167.357	4191.327

DPH-1.4 Report on Elevation by Class for Tiled Data - continued

File	Class	Z Min	Z Max
	7	4146.022	4175.661
	18	4431.655	4474.236
LD37531516.las	1	4159.237	4424.896
	2	4164.339	4205.421
	7	4119.952	4186.219
	18	4426.156	4499.761
LD37531519.las	1	4148.614	4223.742
	2	4157.643	4202.636
	7	4141.084	4185.572
LD37531522.las	1	4155.172	4402.386
	2	4160.786	4200.33
	7	4139.276	4175.336
	18	4404.201	4473.187
LD37531525.las	1	4160.011	4439.706
	2	4158.437	4221.602
	7	3881.629	4195.986
	18	4434.752	4557.898
LD37531528.las	1	4103.886	4424.256
	2	4102.367	4201.33
	7	4085.008	4185.379
	18	4427.271	4517.891
LD37531531.las	1	4053.958	4154.149
	2	4052.977	4155.208
	7	4042.951	4118.004
LD37531534.las	1	4020.468	4094.864
	2	4019.474	4094.04
	7	4016.226	4055.212
LD37531537.las	1	3996.229	4090.674
	2	3995.428	4099.788
	7	3993.135	4049.208
LD37531540.las	1	3959.529	4057.787
	2	3957.738	4050.527
	7	3975.609	4026.75
LD37531543.las	1	3923.739	4029.313
	2	3916.124	4030.268
	7	3963.345	3990.363
LD37531546.las	1	3845.225	3972.463

DPH-1.4 Report on Elevation by Class for Tiled Data - continued

File	Class	Z Min	Z Max
	2	3843.25	3976.439
LD37531549.las	1	3833.362	3977.577
	2	3829.425	3977.623
	7	3679.563	3733.247
LD37531552.las	1	3768.608	3942.915
	2	3768.634	3942.971
	7	3436.266	3855.438
LD37531555.las	1	3741.679	3824.723
	2	3742.473	3811.515
	7	3418.491	3767.43
LD37531558.las	1	3687.342	3931.006
	2	3694.035	3780.491
	7	3366.289	3761.033
	18	3935.868	3963.542
LD37531561.las	1	3682.417	3922.433
	2	3688.424	3705.865
	7	3400.968	3686.469
	9	3687.86	3695.458
	18	3927.23	3990.353
	20	3688.182	3698.382
LD37531564.las	1	3682.995	3762.643
	2	3686.088	3702.66
	7	3238.97	3681.213
	9	3687.443	3691.18
	20	3687.66	3692.27
LD37531567.las	1	3679.494	3817.384
	2	3687.335	3699.356
	7	3402.132	3684.012
LD37531570.las	1	3678.257	3723.07
	2	3684.008	3696.745
	7	3283.802	3682.899
	17	3692.165	3693.611
LD37531573.las	1	3684.14	3791.183
	2	3689.852	3741.295
	7	3392.352	3709.704
	9	3701.83	3702.033
	20	3701.462	3702.269
LD37531576.las	1	3697.145	3784.251

DPH-1.4 Report on Elevation by Class for Tiled Data - continued

File	Class	Z Min	Z Max
	2	3701.577	3759.517
	7	3423.674	3737.489
	17	3730.891	3731.895
LD37531579.las	1	3722.601	3813.103
	2	3722.286	3778.513
	7	3441.512	3767.45
LD37531582.las	1	3735.685	3943.188
	2	3735.777	3813.034
	7	3416.381	3759.153
LD37531585.las	1	3755.734	3979.684
	2	3757.289	3872.42
	7	3422.664	3809.051
LD37531588.las	1	3798.375	3872.122
	2	3798.352	3844.631
	7	3476.883	3828.854
LD37531591.las	1	3813.821	3979.726
	2	3819.572	3873.306
	7	3536.354	3853.782
	18	4104.027	4195.615
LD37531594.las	1	3855.606	3954.802
	2	3856.954	3914.198
	7	3378.517	3886.633
	18	4108.853	4191.274
LD37531597.las	1	3896.078	4084.378
	2	3894.625	3987.873
	7	3256.329	3936.311
	18	4159.044	4241.396
LD37531600.las	1	3933.529	4165.841
	2	3934.943	4050.245
	7	3674.884	3979.818
LD37531603.las	1	3979.123	4213.453
	2	3978.286	4111.107
	7	3662.673	4097.16
LD37531606.las	1	4018.135	4239.473
	2	4015.484	4162.101
	7	3739.327	4130.372
	18	4342.163	4426.773
LD37531609.las			

DPH-1.4 Report on Elevation by Class for Tiled Data - continued

File	Class	Z Min	Z Max
	1	4083.561	4407.626
	2	4081.432	4197.79
	7	3704.563	4180.093
	18	4343.856	4438.987
LD37531612.las	1	4102.807	4381.855
	2	4101.813	4197.889
	7	3702.486	4173.607
	18	4355.231	4401.979
LD37531615.las	1	4107.895	4399.696
	2	4102.613	4184.988
	7	3653.953	4173.574
	18	4402.455	4404.814
LD37531618.las	1	4116.563	4381.527
	2	4115.966	4182.935
	7	3869.484	4164.099
	18	4385.142	4405.638
LD37561339.las	1	4122.758	4355.178
	2	4131.337	4148.423
	7	3693.011	4131.383
	18	4362.531	4377.796
LD37561342.las	1	4126.209	4376.651
	2	4132.465	4155.563
	7	3657.959	4140.622
	18	4372.065	4394.283
LD37561345.las	1	4105.208	4366.373
	2	4119.513	4152.177
	7	3725.619	4132.318
	18	4356.855	4404.578
LD37561348.las	1	4115.782	4370.247
	2	4112.429	4144.755
	7	3734.638	4129.024
	18	4356.386	4473.521
LD37561351.las	1	4113.942	4355.989
	2	4112.433	4143.397
	7	3678.89	4129.706
	18	4355.91	4477.914
LD37561354.las	1	4111.537	4360.221
	2	4113.391	4157.433
	7	3670.334	4141.166

DPH-1.4 Report on Elevation by Class for Tiled Data - continued

File	Class	Z Min	Z Max
	18	4374.148	4446.559
LD37561357.las	1	4129.112	4372.977
	2	4132.39	4170.208
	7	3839.874	4157.692
LD37561360.las	1	4128.371	4375.474
	2	4130.848	4170.9
	7	3749.769	4153.984
	18	4379.84	4453.987
LD37561363.las	1	4114.076	4367.606
	2	4129.204	4162.328
	7	3894.828	4148.355
LD37561366.las	1	4138.335	4383.764
	2	4143.266	4161.084
	7	3446.069	4145.477
	18	4387.472	4492.626
LD37561369.las	1	4140.399	4377.396
	2	4139.798	4168.049
	7	3779.313	4155.612
	18	4383.433	4469.053
LD37561372.las	1	3907.486	4270.434
	2	4110.691	4154.204
	7	3752.05	4142.262
LD37561375.las	1	4100.389	4364.794
	2	4105.819	4152.065
	7	3717.942	4136.439
	18	4367.583	4386.746
LD37561378.las	1	4122.042	4360.165
	2	4124.165	4148.433
	7	3666.049	4136.898
	18	4364.621	4432.517
LD37561381.las	1	4096.134	4361.048
	2	4101.019	4146.711
	7	3746.272	4131.416
	18	4363.397	4427.514
LD37561384.las	1	4080.576	4343.321
	2	4080.573	4141.763
	7	3743.552	4111.442
	18	4344.174	4366.235

DPH-1.4 Report on Elevation by Class for Tiled Data - continued

File	Class	Z Min	Z Max
LD37561387.las	1	4090.93	4368.708
	2	4097.187	4144.536
	7	3689.209	4126.494
	18	4357.609	4447.711
LD37561390.las	1	4129.877	4387.298
	2	4130.901	4173.971
	7	3689.005	4161.589
	18	4375.834	4414.988
LD37561393.las	1	4142.82	4405.857
	2	4147.229	4183.259
	7	3727.83	4169.821
	18	4410.598	4410.598
LD37561396.las	1	4150.825	4395.454
	2	4155.75	4193.646
	7	3740.803	4180.32
LD37561399.las	1	4177.121	4251.54
	2	4185.487	4217.4
	7	3760.75	4203.381
LD37561402.las	1	4168.63	4229.034
	2	4172.308	4211.589
	7	3765.091	4199.611
LD37561405.las	1	4146.019	4218.791
	2	4148.099	4198.581
	7	3799.382	4179.972
LD37561408.las	1	4158.679	4217.036
	2	4157.472	4191.005
	7	3774.756	4174.014
LD37561411.las	1	4169.575	4244.883
	2	4177.397	4221.999
	7	4158.568	4199.217
LD37561414.las	1	4190.996	4244.099
	2	4188.44	4224.798
	7	4178.745	4205.923
LD37561417.las	1	4172.57	4231.376
	2	4172.049	4218.686
	7	4143.981	4200.94
LD37561420.las	1	4152.997	4208.548

DPH-1.4 Report on Elevation by Class for Tiled Data - continued

File	Class	Z Min	Z Max
	2	4152.013	4190.11
	7	4113.634	4174.057
	18	4414.988	4414.988
LD37561423.las	1	4162.528	4211.924
	2	4169.526	4190.7
	7	4148.299	4175.792
LD37561426.las	1	4164.044	4230.218
	2	4170.933	4207.055
	7	4149.355	4196.064
LD37561429.las	1	4173.085	4255.562
	2	4181.534	4221.803
	7	4169.591	4203.148
LD37561432.las	1	4183.817	4238.505
	2	4184.568	4223.003
	7	4172.538	4206.071
LD37561435.las	1	4182.849	4257.068
	2	4188.2	4238.748
	7	4163.125	4225.464
LD37561438.las	1	4175.612	4264.565
	2	4179.043	4233.253
	7	4163.794	4217.698
LD37561441.las	1	4171.048	4231.104
	2	4173.391	4224.995
	7	4159.158	4209.339
LD37561444.las	1	4185.904	4253.295
	2	4192.167	4229.053
	7	4166.855	4213.473
LD37561447.las	1	4165.202	4301.376
	2	4169.864	4218.843
	7	4148.394	4205.907
LD37561450.las	1	4165.966	4221.156
	2	4166.632	4201.019
	7	4153.873	4185.759
LD37561453.las	1	4163.469	4223.738
	2	4169.519	4205.625
	7	4145.241	4188.607
LD37561456.las			

DPH-1.4 Report on Elevation by Class for Tiled Data - continued

File	Class	Z Min	Z Max
	1	4174.798	4245.096
	2	4179.401	4235.897
	7	4163.168	4216.852
LD37561459.las	1	4195.018	4257.859
	2	4199.116	4236.422
	7	3910.894	4221.865
LD37561462.las	1	4165.346	4234.178
	2	4166.721	4227.99
	7	4153.532	4211.894
LD37561465.las	1	4173.61	4399.762
	2	4174.211	4225.93
	7	3892.794	4199.936
LD37561468.las	1	4171.353	4333.627
	2	4171.586	4215.93
	7	3887.837	4200.546
LD37561471.las	1	4164.539	4241.52
	2	4166.402	4223.043
	7	4117.479	4208.994
LD37561474.las	1	4164.355	4368.643
	2	4164.391	4216.698
	7	3855.055	4202.423
	18	4413.072	4445.09
LD37561477.las	1	4173.824	4402.619
	2	4175.064	4211.967
	7	3878.601	4197.741
LD37561480.las	1	4129.906	4209.562
	2	4129.992	4204.565
	7	3964.434	4183.299
LD37561483.las	1	4128.207	4390.575
	2	4127.974	4164.831
	7	3860.373	4150.615
	18	4394.604	4395.457
LD37561486.las	1	4153.499	4396.589
	2	4158.929	4204.588
	7	3887.102	4184.995
	18	4401.074	4405.116
LD37561489.las	1	4143.696	4395.713

DPH-1.4 Report on Elevation by Class for Tiled Data - continued

File	Class	Z Min	Z Max
	2	4151.504	4204.585
	7	3704.983	4189.391
LD37561492.las	1	4153.738	4415.569
	2	4156.937	4209.221
	7	3856.935	4194.437
	18	4434.05	4434.05
LD37561495.las	1	4152.013	4364.384
	2	4155.802	4194.873
	7	4043.87	4171.363
LD37561498.las	1	4140.612	4380.408
	2	4140.379	4176.563
	7	3733.395	4162.19
LD37561501.las	1	4150.983	4391.888
	2	4157.899	4189.201
	7	3836.387	4161.176
	18	4394.483	4421.491
LD37561504.las	1	4136.54	4392.517
	2	4136.783	4207.396
	7	3854.303	4187.951
	18	4375.198	4416.497
LD37561507.las	1	4131.606	4393.479
	2	4135.779	4187.702
	7	3742.201	4173.62
	18	4396.937	4402.983
LD37561510.las	1	4148.545	4396.11
	2	4151.635	4197.095
	7	3932.128	4175.572
	18	4402.009	4402.009
LD37561513.las	1	4153.735	4395.867
	2	4159.08	4187.833
	7	3742.233	4167.026
	18	4394.171	4483.538
LD37561516.las	1	4143.778	4392.786
	2	4149.637	4175.638
	7	3642.621	4159.88
	18	4384.919	4479.663
LD37561519.las	1	4149.089	4395.608
	2	4156.117	4181.563

DPH-1.4 Report on Elevation by Class for Tiled Data - continued

File	Class	Z Min	Z Max
	7	3864.589	4166.16
	18	4394.899	4488.101
LD37561522.las	1	4143.122	4401.395
	2	4144.368	4184.063
	7	3751.731	4164.641
	18	4386.661	4515.49
LD37561525.las	1	4151.822	4423.449
	2	4151.399	4219.326
	7	3715.859	4198.04
	18	4400.457	4454.807
LD37561528.las	1	4098.758	4403.964
	2	4094.539	4219.207
	7	3712.676	4191.603
	18	4374.952	4502.094
LD37561531.las	1	4081.301	4384.968
	2	4080.08	4172.367
	7	3738.913	4156.803
	18	4364	4411.996
LD37561534.las	1	4057.341	4367.147
	2	4054.011	4160.461
	7	3716.692	4132.128
	18	4324.509	4394.473
LD37561537.las	1	4041.35	4341.002
	2	4039.792	4127.849
	7	3705.163	4112.328
	18	4314.322	4406.53
LD37561540.las	1	3980.104	4267.472
	2	3979.237	4094.949
	7	3643.424	4078.807
	18	4277.367	4294.814
LD37561543.las	1	3924.07	4228.604
	2	3923.88	4027.863
	7	3628.283	4002.935
	18	4190.605	4216.032
LD37561546.las	1	3872.089	4066.921
	2	3871.498	3999.457
	7	3575.925	3930.136
	18	4163.2	4245.306
LD37561549.las			

DPH-1.4 Report on Elevation by Class for Tiled Data - continued

File	Class	Z Min	Z Max
	1	3858.578	4140.149
	2	3856.229	3967.965
	7	3266.463	3945.835
	18	4138.2	4189.985
LD37561552.las	1	3773.772	4063.384
	2	3779.025	3936.465
	7	3480.892	3887.722
	18	4074.769	4210.398
LD37561555.las	1	3733.841	3946.291
	2	3734.792	3807.981
	7	3424.163	3780.537
	18	4083.647	4104.204
LD37561558.las	1	3684.947	3830.95
	2	3693.195	3790.307
	7	3383.323	3772.506
	18	4015.186	4062.935
LD37561561.las	1	3679.77	3912.292
	2	3684.136	3722.358
	7	3363.323	3684.852
LD37561564.las	1	3676.846	3895.478
	2	3682.614	3698.106
	7	3380.019	3681.925
	9	3682.296	3691.505
	20	3682.506	3692.253
LD37561567.las	1	3678.431	3800.386
	2	3685.117	3695.347
	7	3420.082	3680.367
LD37561570.las	1	3675.6	3765.097
	2	3681.364	3692.985
	7	3419.678	3679.776
	18	3921.216	3962.486
LD37561573.las	1	3681.456	3784.084
	2	3681.705	3710.626
	7	3406.292	3683.92
	9	3701.19	3707.981
	20	3701.128	3708.3
LD37561576.las	1	3685.245	3786.518
	2	3682.667	3749.317
	7	3199.387	3719.76

DPH-1.4 Report on Elevation by Class for Tiled Data - continued

File	Class	Z Min	Z Max
	9	3701.397	3708.949
	20	3701.151	3709.025
LD37561579.las	1	3708.759	3798.044
	2	3708.851	3781.797
	7	3423.5	3764.297
LD37561582.las	1	3733.723	3943.811
	2	3732.26	3811.603
	7	3422.483	3789.385
LD37561585.las	1	3752.919	3993.791
	2	3751.928	3828.677
	7	3453.92	3804.973
LD37561588.las	1	3773.697	3859.628
	2	3773.224	3862.102
	7	3448.947	3815.406
	9	3788.467	3790.412
	20	3788.559	3791.272
LD37561591.las	1	3813.208	3940.77
	2	3813.395	3880.52
	7	3548.051	3830.255
	18	4090.218	4157.547
LD37561594.las	1	3850.665	3951.928
	2	3849.431	3913.919
	7	3554.084	3897.738
LD37561597.las	1	3871.186	4152.859
	2	3872.866	3979.011
	7	3662.437	3922.535
	18	4150.615	4193.87
LD37561600.las	1	3921.997	4220.08
	2	3918.634	4013.037
	7	3644.619	4000.254
	18	4224.349	4237.948
LD37561603.las	1	3979.693	4287.774
	2	3979.159	4097.324
	7	3705.029	4084.651
	18	4239.978	4241.471
LD37561606.las	1	4041.931	4270.037
	2	4040.268	4189.224
	7	3762.076	4166.12

DPH-1.4 Report on Elevation by Class for Tiled Data - continued

File	Class	Z Min	Z Max
LD37561609.las	1	4078.998	4198.899
	2	4079.031	4162.807
	7	3718.024	4135.441
LD37561612.las	1	4064.316	4179.706
	2	4069.49	4158.158
	7	4057.613	4139.687
LD37561615.las	1	4053.312	4165.097
	2	4051.285	4156.012
	7	4053.988	4129.988
LD37561618.las	1	4107.534	4173.561
	2	4106.58	4164.021
	7	4102.561	4148.23
LD37591339.las	1	4121.235	4148.561
	2	4127.341	4139.582
	7	4119.634	4119.634
LD37591342.las	1	4114.063	4155.579
	2	4121.216	4141.609
	7	4100.231	4127.485
LD37591345.las	1	4106.685	4152.915
	2	4110.198	4138.013
	7	3848.562	4119.956
LD37591348.las	1	4101.934	4182.885
	2	4101.573	4130.205
	7	4098.069	4118.263
LD37591351.las	1	4093.456	4139.191
	2	4097.853	4129.867
	7	4082.531	4113.873
LD37591354.las	1	4100.353	4153.443
	2	4099.319	4136.38
	7	4090.615	4117.466
LD37591357.las	1	4111.816	4171.416
	2	4108.319	4148.079
	7	4095.75	4129.614
LD37591360.las	1	4105.271	4186.56
	2	4108.88	4152.233
	7	4097.252	4133.322
LD37591363.las			

DPH-1.4 Report on Elevation by Class for Tiled Data - continued

File	Class	Z Min	Z Max
	1	4116.238	4165.477
	2	4120.841	4154.358
	7	4104.998	4141.645
LD37591366.las	1	4116.701	4179.66
	2	4114.217	4154.752
	7	3686.623	4139.595
LD37591369.las	1	4104.467	4174.191
	2	4107.61	4156.612
	7	3702.388	4139.188
LD37591372.las	1	4082.567	4350.011
	2	4086.366	4139.903
	7	3712.483	4124.674
LD37591375.las	1	4088.926	4327.826
	2	4088.069	4128.499
	7	3704.592	4112.649
	18	4330.792	4372.025
LD37591378.las	1	4088.292	4242.803
	2	4092.095	4137.561
	7	3704.773	4121.324
	18	4339.568	4409.414
LD37591381.las	1	4075.825	4309.922
	2	4080.72	4126.399
	7	3717.949	4103.866
	18	4313.827	4382.491
LD37591384.las	1	4068.283	4336.218
	2	4067.38	4114.313
	7	3759.238	4102.059
	18	4336.569	4393.781
LD37591387.las	1	4101.76	4348.115
	2	4104.831	4142.525
	7	3716.42	4120.333
	18	4348.298	4447.393
LD37591390.las	1	4113.883	4359.66
	2	4118.64	4169.211
	7	3613.306	4146.576
LD37591393.las	1	4131.002	4276.763
	2	4129.87	4180.146
	7	3594.166	4165.845

DPH-1.4 Report on Elevation by Class for Tiled Data - continued

File	Class	Z Min	Z Max
	18	4395.802	4479.007
LD37591396.las	1	4155.372	4402.698
	2	4155.093	4195.083
	7	3648.48	4175.008
	18	4442.904	4509.204
LD37591399.las	1	4164.503	4390.825
	2	4170.015	4207.511
	7	4139.788	4189.168
LD37591402.las	1	4148.496	4406.189
	2	4148.512	4190.871
	7	3751.948	4173.738
	18	4403.377	4484.935
LD37591405.las	1	4136.327	4401.356
	2	4136.416	4180.385
	7	3715.96	4163.207
	18	4374.847	4406.658
LD37591408.las	1	4153.135	4399.588
	2	4157.229	4190.375
	7	3737.361	4173.489
	18	4397.862	4404.496
LD37591411.las	1	4168.689	4388.092
	2	4168.64	4200.93
	7	3697.604	4185.484
	18	4444.758	4498.62
LD37591414.las	1	4176.084	4403.938
	2	4179.234	4212.433
	7	3869.845	4196.019
LD37591417.las	1	4172.095	4405.546
	2	4172.045	4207.357
	7	3390.272	4193.722
	18	4408.528	4423.528
LD37591420.las	1	4141.737	4377.757
	2	4141.793	4188.581
	7	3678.654	4170.51
	18	4427.672	4427.672
LD37591423.las	1	4151.281	4398.164
	2	4153.781	4177.662
	7	3821.836	4165.818

DPH-1.4 Report on Elevation by Class for Tiled Data - continued

File	Class	Z Min	Z Max
	18	4392.796	4475.733
LD37591426.las	1	4156.78	4394.758
	2	4159.5	4184.805
	7	3713.907	4172.734
	18	4417.586	4504.102
LD37591429.las	1	4164.844	4407.429
	2	4168.236	4213.282
	7	3849.825	4194.555
	18	4444.056	4467.514
LD37591432.las	1	4183.62	4389.709
	2	4181.34	4222.37
	7	3683.188	4206.022
LD37591435.las	1	4165.051	4416.51
	2	4168.584	4219.745
	7	3691.466	4198.732
	18	4422.163	4484.817
LD37591438.las	1	4189.933	4383.341
	2	4188.866	4226.934
	7	3673.943	4211.265
LD37591441.las	1	4155.205	4397.294
	2	4154.483	4199.401
	7	3793.103	4187.091
	18	4405.237	4496.044
LD37591444.las	1	4175.303	4425.28
	2	4169.444	4224.473
	7	3661.013	4204.791
	18	4415.05	4429.361
LD37591447.las	1	4156.514	4406.481
	2	4161.045	4205.087
	7	3676.722	4181.468
	18	4410.611	4515.398
LD37591450.las	1	4146.084	4408.252
	2	4150.891	4195.33
	7	3251.434	4173.305
	18	4412.435	4421.435
LD37591453.las	1	4151.967	4396.835
	2	4156.589	4185.937
	7	3665.058	4171.773

DPH-1.4 Report on Elevation by Class for Tiled Data - continued

File	Class	Z Min	Z Max
	18	4411.258	4461.031
LD37591456.las	1	4168.233	4379.102
	2	4171.773	4223.843
	7	3334.941	4211.488
	18	4512.917	4512.917
LD37591459.las	1	4182.075	4381.317
	2	4185.723	4222.167
	7	3872.633	4210.923
	18	4458.99	4458.99
LD37591462.las	1	4162.803	4419.857
	2	4162.813	4222.99
	7	3749.11	4202.501
	18	4424.312	4500.486
LD37591465.las	1	4150.864	4403.715
	2	4151.53	4199.949
	7	3792.345	4180.776
	18	4408.479	4476.28
LD37591468.las	1	4152.406	4402.908
	2	4154.486	4201.652
	7	3331.729	4177.928
	18	4409.401	4409.401
LD37591471.las	1	4162.557	4413.174
	2	4163.089	4214.677
	7	3759.582	4200.989
	18	4404.269	4413.777
LD37591474.las	1	4149.313	4391.645
	2	4145.559	4191.425
	7	3685.859	4165.661
	18	4395.66	4400.867
LD37591477.las	1	4146.563	4379.942
	2	4151.265	4201.862
	7	3705.442	4185.74
	18	4431.471	4521.576
LD37591480.las	1	4135.527	4403.594
	2	4144.956	4198.085
	7	3746.794	4182.032
	18	4382.324	4409.443
LD37591483.las	1	4114.651	4377.662

DPH-1.4 Report on Elevation by Class for Tiled Data - continued

File	Class	Z Min	Z Max
	2	4116.882	4163.958
	7	3806.853	4141.645
	18	4372.731	4414.227
LD37591486.las	1	4136.921	4387.8
	2	4140.615	4188.026
	7	3745.688	4172.252
	18	4381.894	4439.712
LD37591489.las	1	4130.602	4378.935
	2	4134.483	4190.408
	7	3731.876	4176.543
	18	4379.86	4389.056
LD37591492.las	1	4146.924	4365.542
	2	4152.203	4197.091
	7	3845.481	4184.03
LD37591495.las	1	4148.879	4382.914
	2	4152.252	4179.306
	7	3728.615	4162.711
	18	4413.961	4413.961
LD37591498.las	1	4133.483	4392.337
	2	4133.555	4172.728
	7	3854.005	4160.5
	18	4397.557	4415.539
LD37591501.las	1	4143.433	4383.58
	2	4142.81	4167.885
	7	3700.826	4148.65
LD37591504.las	1	4131.061	4382.15
	2	4136.189	4167.757
	7	3720.626	4144.929
LD37591507.las	1	4124.391	4370.828
	2	4129.752	4164.503
	7	3618.851	4151.849
	18	4390.464	4426.159
LD37591510.las	1	4140.185	4374.771
	2	4140.438	4167.882
	7	3625.61	4154.942
LD37591513.las	1	4136.681	4190.08
	2	4140.225	4167.892
	7	3729.369	4153.981

DPH-1.4 Report on Elevation by Class for Tiled Data - continued

File	Class	Z Min	Z Max
LD37591516.las	1	4135.264	4379.847
	2	4140.589	4196.95
	7	3677.529	4175.362
	18	4380.562	4468.922
LD37591519.las	1	4142.249	4214.037
	2	4140.946	4186.698
	7	3734.035	4159.706
LD37591522.las	1	4136.006	4402.993
	2	4135.992	4182.935
	7	4125.91	4164.67
	18	4403.83	4451.691
LD37591525.las	1	4136.442	4370.513
	2	4137.777	4192.784
	7	3815.547	4170.782
	18	4374.561	4512.934
LD37591528.las	1	4127.364	4195.218
	2	4126.796	4188.715
	7	4115.054	4165.917
LD37591531.las	1	4132.265	4192.803
	2	4133.302	4188.469
	7	4119.237	4171.038
LD37591534.las	1	4088.456	4178.072
	2	4076.107	4167.682
	7	4076.754	4150.087
LD37591537.las	1	4032.679	4143.676
	2	4032.794	4129.569
	7	4023.479	4107.767
LD37591540.las	1	3983.398	4063.319
	2	3981.452	4063.965
	7	3990.369	4035.005
LD37591543.las	1	3951.98	4039.093
	2	3947.282	4039.431
LD37591546.las	1	3910.255	4028.374
	2	3909.454	4030.937
LD37591549.las	1	3842.154	3949.434
	2	3841.456	3949.546
LD37591552.las			

DPH-1.4 Report on Elevation by Class for Tiled Data - continued

File	Class	Z Min	Z Max
	1	3807.87	3953.427
	2	3807.22	3953.096
LD37591555.las	1	3741.961	3913.05
	2	3739.412	3913.034
	7	3620.944	3763.683
LD37591558.las	1	3721.423	3812.322
	2	3714.51	3786.623
	7	3712.657	3730.488
LD37591561.las	1	3676.863	3786.443
	2	3681.374	3786.548
	7	3669.117	3722.105
LD37591564.las	1	3671.495	3768.542
	2	3677.909	3693.041
	7	3410.38	3673.9
	9	3677.585	3687.545
	20	3677.985	3686.531
LD37591567.las	1	3673.716	3722.853
	2	3678.664	3689.72
	7	3411.263	3672.23
LD37591570.las	1	3674.127	3783.424
	2	3673.346	3690.34
	7	3294.485	3671.472
	17	3685.77	3686.889
LD37591573.las	1	3663.283	3738.87
	2	3669.793	3688.034
	7	3457.342	3672.401
LD37591576.las	1	3674.228	3772.548
	2	3678.792	3759.848
	7	3393.071	3726.489
	9	3705.823	3709.048
	20	3705.36	3709.166
LD37591579.las	1	3708.529	3816.072
	2	3708.651	3772.542
	7	3397.08	3753.218
	9	3708.697	3708.933
	20	3708.736	3709.028
LD37591582.las	1	3730.439	3792.345
	2	3727.844	3792.761

DPH-1.4 Report on Elevation by Class for Tiled Data - continued

File	Class	Z Min	Z Max
	7	3402.975	3766.242
LD37591585.las	1	3750.038	3960.13
	2	3749.028	3825.996
	7	3450.653	3793.299
LD37591588.las	1	3762.496	3952.515
	2	3762.62	3856.419
	7	3445.771	3809.976
LD37591591.las	1	3794.727	3947.154
	2	3794.933	3877.148
	7	3521.417	3836.902
	18	4103.535	4202.131
LD37591594.las	1	3835.849	3929.684
	2	3833.132	3896.331
	7	3580.17	3879.533
	18	4126.507	4210.205
LD37591597.las	1	3849.733	4017.528
	2	3849.845	3985.195
	7	3663.621	3968.178
LD37591600.las	1	3926.144	4216.242
	2	3924.782	4023.568
	7	3688.182	4010.441
	18	4222.052	4229.873
LD37591603.las	1	3981.629	4226.501
	2	3981.662	4103.204
	7	3703.28	4074.073
LD37591606.las	1	4047.764	4381.769
	2	4047.761	4165.871
	7	3719.002	4152.42
LD37591609.las	1	4055.015	4368.21
	2	4057.203	4165.887
	7	3853.201	4149.126
LD37591612.las	1	4002.348	4268.115
	2	4003.217	4114.096
	7	3714.487	4077.334
	18	4249.293	4297.193
LD37591615.las	1	4023.086	4202.623
	2	4022.964	4116.97

DPH-1.4 Report on Elevation by Class for Tiled Data - continued

File	Class	Z Min	Z Max
	7	3731.331	4099.5
LD37591618.las	1	4057.252	4206.855
	2	4057.154	4124.044
	7	3745.714	4098.509
LD37621339.las	1	4101.199	4339.42
	2	4101.248	4133.069
	7	4064.775	4110.061
	18	4348.843	4363.482
LD37621342.las	1	3781.981	4450.696
	2	4099.359	4138.935
	7	3604.55	4124.129
	18	4342.252	4415.437
LD37621345.las	1	4099.418	4352.993
	2	4106.652	4125.73
	7	3691.108	4112.508
	18	4342.465	4428.849
LD37621348.las	1	4091.514	4335.647
	2	4096.37	4114.943
	7	3621.804	4099.765
	18	4334.168	4421.491
LD37621351.las	1	4083.971	4331.225
	2	4087.616	4108.378
	7	3650.537	4093.683
	18	4327.281	4358.489
LD37621354.las	1	4079.907	4322.77
	2	4082.823	4108.604
	7	3593.53	4091.288
	18	4321.612	4415.972
LD37621357.las	1	4083.955	4354.306
	2	4083.584	4129.752
	7	3661.207	4114.057
	18	4327.537	4408.295
LD37621360.las	1	4091.754	4350.674
	2	4088.64	4126.891
	7	3685.104	4111.189
	18	4335.424	4437.8
LD37621363.las	1	4083.053	4353.777
	2	4088.949	4130.448

DPH-1.4 Report on Elevation by Class for Tiled Data - continued

File	Class	Z Min	Z Max
	7	3608.037	4115.303
	18	4337.836	4430.906
LD37621366.las	1	4079.838	4346.924
	2	4084.126	4125.07
	7	3666.275	4109.906
	18	4333.951	4404.535
LD37621369.las	1	4080.553	4344.401
	2	4086.294	4119.585
	7	3633.861	4106.281
	18	4332.895	4404.43
LD37621372.las	1	4072.046	4332.541
	2	4073.096	4107.981
	7	3754.425	4095.379
	18	4320.07	4398.443
LD37621375.las	1	4067.876	4329.562
	2	4066.859	4109.46
	7	3733.014	4090.271
	18	4317.278	4384.722
LD37621378.las	1	4058.703	4321.35
	2	4057.246	4110.533
	7	3647.611	4098.693
	18	4325.789	4456.733
LD37621381.las	1	4061.081	4298.82
	2	4059.811	4098.673
	7	3716.21	4081.481
	17	4076.57	4077.935
	18	4308.059	4317.003
LD37621384.las	1	4067.971	4321.232
	2	4067.393	4113.706
	7	3689.635	4100.221
	18	4330.182	4374.279
LD37621387.las	1	4087.466	4192.321
	2	4086.409	4139.965
	7	3826.462	4127.967
LD37621390.las	1	4104.601	4368.544
	2	4110.737	4152.905
	7	3875.888	4137.387
	18	4373.308	4464.338
LD37621393.las			

DPH-1.4 Report on Elevation by Class for Tiled Data - continued

File	Class	Z Min	Z Max
	1	4126.412	4388.403
	2	4118.683	4171.071
	7	3695.616	4155.241
	18	4387.229	4400.303
LD37621396.las	1	4132.826	4398.607
	2	4139.385	4179.178
	7	3742.181	4162.521
	18	4398.088	4409.607
LD37621399.las	1	4149.929	4408.8
	2	4155.648	4191.206
	7	3563.359	4175.218
	18	4410.231	4414.145
LD37621402.las	1	4110.527	4305.464
	2	4115.927	4174.093
	7	3741.564	4157.21
LD37621405.las	1	4132.052	4371.832
	2	4138.706	4170.743
	7	3715.107	4156.094
LD37621408.las	1	4142.79	4373.807
	2	4149.939	4189.48
	7	3692.499	4171.803
	18	4435.234	4499.351
LD37621411.las	1	4145.641	4404.105
	2	4152.118	4196.898
	7	3747.955	4173.519
	18	4406.005	4535.178
LD37621414.las	1	4152.853	4406.678
	2	4157.236	4197.433
	7	3718.145	4181.908
LD37621417.las	1	4152.078	4384.509
	2	4154.949	4193.535
	7	3730.337	4174.434
LD37621420.las	1	4124.982	4219.227
	2	4130.376	4192.885
	7	3736.147	4178.83
LD37621423.las	1	4142.502	4187.954
	2	4147.403	4168.843
	7	3784.051	4151.895

DPH-1.4 Report on Elevation by Class for Tiled Data - continued

File	Class	Z Min	Z Max
LD37621426.las	1	4143.64	4386.661
	2	4148.348	4173.223
	7	4105.241	4157.876
	18	4389.394	4410.326
LD37621429.las	1	4158.948	4232.472
	2	4166.442	4208.345
	7	4138.765	4190.195
LD37621432.las	1	4173.276	4291.678
	2	4176.045	4211.547
	7	4155.339	4197.387
LD37621435.las	1	4153.181	4210.625
	2	4152.859	4199.198
	7	4144.91	4182.547
LD37621438.las	1	4169.053	4232.436
	2	4170.5	4213.804
	7	4158.968	4196.665
LD37621441.las	1	4152.511	4222.511
	2	4152.885	4199.906
	7	4140.369	4185.218
LD37621444.las	1	4150.057	4224.237
	2	4151.708	4195.933
	7	3916.866	4180.011
LD37621447.las	1	4148.817	4201.041
	2	4152.239	4178.272
	7	4130.661	4163.407
LD37621450.las	1	4133.502	4202.127
	2	4139.408	4176.868
	7	3814.727	4163.026
LD37621453.las	1	4148.148	4196.078
	2	4147.659	4176.455
	7	4132.866	4159.798
LD37621456.las	1	4156.927	4224.549
	2	4162.951	4212.938
	7	4137.767	4184.329
LD37621459.las	1	4193.486	4420.943
	2	4195.572	4214.283
	7	3872.65	4203.03

DPH-1.4 Report on Elevation by Class for Tiled Data - continued

File	Class	Z Min	Z Max
	18	4472.373	4515.746
LD37621462.las	1	4174.529	4224.453
	2	4173.876	4210.188
	7	4166.694	4196.58
LD37621465.las	1	4145.11	4221.983
	2	4145.362	4197.501
	7	4135.671	4183.302
LD37621468.las	1	4144.998	4203.184
	2	4143.105	4188.122
	7	4140.651	4165.415
LD37621471.las	1	4154.322	4218.997
	2	4154.083	4206.937
	7	4152.803	4189.762
LD37621474.las	1	4136.104	4213.81
	2	4141.665	4197.62
	7	4131.826	4182.866
LD37621477.las	1	4129.818	4208.496
	2	4128.204	4190.907
	7	3752.637	4175.956
LD37621480.las	1	4136.721	4208.915
	2	4142.026	4189.913
	7	3730.278	4172.967
LD37621483.las	1	4109.821	4301.533
	2	4110.376	4145.769
	7	3832.948	4131.865
LD37621486.las	1	4116.078	4329.42
	2	4116.179	4146.101
	7	3800.819	4130.362
LD37621489.las	1	4119.933	4345.67
	2	4121.317	4180.615
	7	4061.439	4166.914
LD37621492.las	1	4135.251	4370.628
	2	4139.943	4179.926
	7	4099.739	4160.444
LD37621495.las	1	4133.168	4390.286
	2	4139.838	4173.83

DPH-1.4 Report on Elevation by Class for Tiled Data - continued

File	Class	Z Min	Z Max
	7	3725.147	4157.528
	18	4374.893	4410.598
LD37621498.las	1	4129.526	4371.642
	2	4129.598	4160.818
	7	3840.465	4145.146
	18	4375.319	4425.487
LD37621501.las	1	4132.439	4365.506
	2	4132.498	4157.334
	7	3830.852	4141.783
	18	4374.571	4374.571
LD37621504.las	1	4117.61	4365.024
	2	4117.324	4152.154
	7	3679.829	4137.256
	18	4367.209	4375.992
LD37621507.las	1	4113.397	4334.283
	2	4120.694	4152.006
	7	3483.159	4130.376
LD37621510.las	1	4124.972	4375.47
	2	4132.37	4163.968
	7	3724.815	4146.284
	18	4374.079	4393.607
LD37621513.las	1	4136.383	4378.331
	2	4137.173	4186.206
	7	3720.665	4160.441
	18	4380.966	4427.793
LD37621516.las	1	4125.11	4403.21
	2	4130.192	4179.709
	7	3770.196	4145.425
	18	4360.857	4468.774
LD37621519.las	1	4121.727	4377.983
	2	4128.985	4168.03
	7	3727.627	4152.101
	18	4367.357	4422.809
LD37621522.las	1	4121.783	4383.541
	2	4127.282	4172.022
	7	3688.536	4154.171
	18	4370.31	4421.586
LD37621525.las	1	4116.632	4374.755

DPH-1.4 Report on Elevation by Class for Tiled Data - continued

File	Class	Z Min	Z Max
	2	4121.14	4175.779
	7	4099.418	4158.834
	18	4370.651	4481.067
LD37621528.las	1	4127.751	4413.098
	2	4127.469	4190.087
	7	3197.772	4148.82
	18	4411.658	4450.086
LD37621531.las	1	4126.16	4383.305
	2	4126.179	4177.675
	7	4094.578	4152.505
	18	4369.732	4424.866
LD37621534.las	1	4091.225	4377.603
	2	4082.882	4164.375
	7	3304.59	4136.888
	18	4374.168	4460.929
LD37621537.las	1	4034.191	4296.005
	2	4036.058	4133.538
	7	3858.066	4113.404
	18	4300.707	4331.983
LD37621540.las	1	4005.34	4269.204
	2	4002.863	4081.458
	7	3712.063	4059.145
LD37621543.las	1	3986.672	4197.741
	2	3986.695	4072.502
	7	3693.434	4052.669
LD37621546.las	1	3911.646	4216.179
	2	3911.711	4032.161
	7	3357.041	3983.237
	18	4220.671	4239.053
LD37621549.las	1	3850.95	4180.061
	2	3848.877	3977.853
	7	3609.74	3946.357
	18	4145.064	4213.345
LD37621552.las	1	3853.89	4176.947
	2	3852.814	3979.424
	7	3467.509	3950.12
	18	4162.154	4206.429
LD37621555.las	1	3709.596	4134.359

DPH-1.4 Report on Elevation by Class for Tiled Data - continued

File	Class	Z Min	Z Max
	2	3752.079	3954.159
	7	3199.61	3913.306
	18	4070.684	4172.944
LD37621558.las	1	3721.403	3997.167
	2	3721.39	3800.727
	7	3276.722	3759.989
LD37621561.las	1	3676.449	3964.795
	2	3680.728	3777.141
	7	3405.964	3744.897
	18	4054.546	4095.638
LD37621564.las	1	3665.455	3764.235
	2	3673.093	3719.379
	7	3343.058	3672.073
	9	3673.296	3682.424
	20	3673.703	3681.764
LD37621567.las	1	3668.716	3745.199
	2	3671.741	3684.661
	7	3373.487	3670.18
LD37621570.las	1	3666.259	3768.506
	2	3673.602	3686.502
	7	3330.548	3669.901
LD37621573.las	1	3665.255	3889.392
	2	3664.409	3683.283
	7	3360.617	3669.855
LD37621576.las	1	3668.634	3769.192
	2	3669.819	3740.18
	7	3304.836	3722.368
	9	3706.115	3706.223
	20	3705.96	3706.731
LD37621579.las	1	3688.834	3786.236
	2	3687.01	3762.998
	7	3417.847	3745.206
LD37621582.las	1	3708.129	3967.758
	2	3706.768	3793.66
	7	3436.125	3776.137
	17	3725.54	3726.466
	18	3972.43	3981.836
LD37621585.las	1	3731.374	3991.039

DPH-1.4 Report on Elevation by Class for Tiled Data - continued

File	Class	Z Min	Z Max
	2	3728.641	3800.557
	7	3301.873	3783.569
LD37621588.las	1	3732.141	3874.438
	2	3730.075	3841.718
	7	3438.704	3831.367
LD37621591.las	1	3742.128	3859.999
	2	3741.475	3848.086
	7	3432.72	3827.876
LD37621594.las	1	3786.039	3978.453
	2	3785.465	3881.708
	7	3547.417	3851.114
	18	4109.319	4196.196
LD37621597.las	1	3849.671	3984.887
	2	3845.245	3977.016
	7	3611.016	3956.646
LD37621600.las	1	3903.198	4163.883
	2	3899.845	4041.367
	7	3670.8	4028.168
LD37621603.las	1	3960.999	4115.55
	2	3959.602	4102.036
	7	3674.661	4085.917
LD37621606.las	1	4031.383	4223.853
	2	4019.812	4137.068
	7	3687.083	4101.166
LD37621609.las	1	4042.18	4364.991
	2	4034.602	4141.032
	7	3697.903	4125.602
	18	4347.481	4425.483
LD37621612.las	1	3967.879	4265.402
	2	3967.476	4083.125
	7	3676.243	4053.84
	18	4275.326	4306.861
LD37621615.las	1	3968.286	4223.735
	2	3970.904	4077.521
	7	3716.115	4056.216
LD37621618.las	1	4007.423	4106.33
	2	4002.266	4090.976

DPH-1.4 Report on Elevation by Class for Tiled Data - continued

File	Class	Z Min	Z Max
	7	3715.947	4073.292
	18	4324.201	4374.676
LD37651339.las	1	4090.786	4134.69
	2	4097.695	4113.135
	7	4074.933	4094.713
LD37651342.las	1	4088.361	4281.786
	2	4095.386	4115.461
	7	4066.403	4101.609
LD37651345.las	1	4092.183	4143.814
	2	4100.071	4119.283
	7	4075.015	4102.754
LD37651348.las	1	4088.44	4177.032
	2	4094.359	4110.756
	7	4069.496	4099.008
LD37651351.las	1	4077.042	4136.672
	2	4083.584	4106.324
	7	4057.715	4091.117
LD37651354.las	1	4061.921	4119.368
	2	4064.716	4102.131
	7	4043.42	4081.836
LD37651357.las	1	4066.445	4123.558
	2	4073.47	4104.129
	7	4048.942	4089.27
	18	4331.815	4382.593
LD37651360.las	1	4067.019	4252.131
	2	4070.835	4102.065
	7	4055.215	4083.263
LD37651363.las	1	4062.462	4304.447
	2	4066.865	4095.786
	7	4046.534	4084.208
	18	4316.035	4349.831
LD37651366.las	1	4062.252	4190.536
	2	4061.967	4093.44
	7	3733.706	4078.699
LD37651369.las	1	4063.132	4115.654
	2	4064.933	4098.351
	7	4039.756	4085.458

DPH-1.4 Report on Elevation by Class for Tiled Data - continued

File	Class	Z Min	Z Max
LD37651372.las	1	4058.519	4107.885
	2	4058.857	4086.57
	7	4044.684	4070.573
	18	4320.989	4320.989
LD37651375.las	1	4054.572	4101.793
	2	4058.873	4082.292
	7	4032.886	4069.264
LD37651378.las	1	4047.856	4099.923
	2	4046.347	4084.654
	7	3740.465	4070.737
LD37651381.las	1	4060.874	4106.485
	2	4061.134	4086.166
	7	3746.561	4071.104
	18	4328.046	4353.38
LD37651384.las	1	4063.328	4111.796
	2	4061.101	4099.342
	7	3751.367	4082.023
LD37651387.las	1	4079.67	4145.12
	2	4082.242	4133.545
	7	3683.962	4116.435
LD37651390.las	1	4084.473	4196.028
	2	4084.07	4135.054
	7	3687.237	4114.024
LD37651393.las	1	4107.672	4355.962
	2	4110.038	4156.156
	7	3651.551	4141.242
	18	4348.485	4432.327
LD37651396.las	1	4114.122	4371.491
	2	4114.037	4165.047
	7	3741.705	4146.941
	18	4374.109	4424.089
LD37651399.las	1	4104.7	4394.109
	2	4104.729	4171.783
	7	3403.382	4154.313
	18	4398.728	4495.437
LD37651402.las	1	4104.172	4371.054
	2	4103.65	4162.055
	7	3727.099	4150.175

DPH-1.4 Report on Elevation by Class for Tiled Data - continued

File	Class	Z Min	Z Max
	18	4363.941	4392.252
LD37651405.las	1	4124.805	4329.765
	2	4126.721	4158.273
	7	3816.79	4142.741
	18	4432.977	4473.879
LD37651408.las	1	4130.933	4325.103
	2	4136.357	4170.72
	7	3828.585	4154.598
	18	4441.093	4466.366
LD37651411.las	1	4136.248	4323.672
	2	4138.371	4177.79
	7	4075.579	4160.32
LD37651414.las	1	4135.028	4374.24
	2	4138.25	4180.91
	7	3290.899	4158.033
	18	4378.882	4491.595
LD37651417.las	1	4139.608	4390.483
	2	4143.827	4185.382
	7	3740.636	4158.243
	18	4385.346	4394.565
LD37651420.las	1	4120.579	4352.048
	2	4120.599	4182.718
	7	3697.233	4159.818
LD37651423.las	1	4129.742	4354.496
	2	4133.371	4155.087
	7	3966.777	4139.368
LD37651426.las	1	4134.044	4389.414
	2	4140.766	4173.207
	7	4088.283	4153.624
	18	4377.101	4488.364
LD37651429.las	1	4160.786	4411.822
	2	4163.273	4209.089
	7	3755.662	4195.713
	18	4398.8	4493.711
LD37651432.las	1	4150.697	4396.799
	2	4150.707	4208.391
	7	4089.234	4192.314
	18	4399.716	4399.716

DPH-1.4 Report on Elevation by Class for Tiled Data - continued

File	Class	Z Min	Z Max
LD37651435.las	1	4144.408	4392.744
	2	4145.487	4191.881
	7	3766.679	4175.444
	18	4392.599	4427.744
LD37651438.las	1	4151.36	4373.2
	2	4154.24	4211.57
	7	3865.773	4180.395
	18	4419.122	4490.703
LD37651441.las	1	4146.501	4349.768
	2	4152.216	4209.647
	7	3637.033	4183.676
LD37651444.las	1	4138.866	4387.032
	2	4140.011	4167.836
	7	3858.791	4149.509
	18	4377.429	4446.874
LD37651447.las	1	4142.826	4378.722
	2	4146.875	4167.977
	7	3700.79	4152.374
LD37651450.las	1	4128.637	4381.507
	2	4129.641	4165.146
	7	3665.465	4151.829
	18	4365.775	4382.531
LD37651453.las	1	4140.297	4375.788
	2	4142.105	4169.158
	7	3200.023	4154.936
	18	4416.894	4455.608
LD37651456.las	1	4150.32	4404.138
	2	4154.65	4203.824
	7	3652.063	4182.715
	18	4429.65	4480.004
LD37651459.las	1	4166.363	4422.947
	2	4165.257	4204.654
	7	3763.795	4189.788
	18	4426.563	4456.136
LD37651462.las	1	4157.997	4414.44
	2	4157.564	4201.389
	7	3752.742	4180.33
	18	4394.342	4421.386
LD37651465.las			

DPH-1.4 Report on Elevation by Class for Tiled Data - continued

File	Class	Z Min	Z Max
	1	4132.708	4399.325
	2	4136.701	4193.909
	7	3725.793	4171.219
	18	4403.82	4422.012
LD37651468.las	1	4128.269	4324.775
	2	4127.669	4163.801
	7	3761.521	4140.392
LD37651471.las	1	4123.555	4324.302
	2	4130.766	4187.869
	7	3722.332	4167.639
	18	4385.057	4446.94
LD37651474.las	1	4135.937	4379.584
	2	4134.831	4185.188
	7	3739.376	4172.337
	18	4384.292	4393.095
LD37651477.las	1	4112.511	4375.155
	2	4111.642	4174.342
	7	3708.775	4157.249
	18	4378.597	4444.089
LD37651480.las	1	4142.718	4384.358
	2	4130.953	4177.265
	7	4088.722	4164.929
	18	4378.18	4387.498
LD37651483.las	1	4103.217	4372.931
	2	4101.045	4167.564
	7	3346.017	4151.465
	18	4355.336	4417.954
LD37651486.las	1	4100.228	4354.181
	2	4105.842	4133.223
	7	3715.636	4120.648
	18	4342.934	4429.292
LD37651489.las	1	4118.87	4372.842
	2	4123.053	4155.799
	7	3715.006	4139.785
	18	4364.319	4404.63
LD37651492.las	1	4134.175	4203.026
	2	4133.866	4159.001
	7	3382.834	4146.481
LD37651495.las			

DPH-1.4 Report on Elevation by Class for Tiled Data - continued

File	Class	Z Min	Z Max
	1	4121.563	4368.8
	2	4127.764	4171.553
	7	4109.46	4151.832
	18	4366.251	4435.339
LD37651498.las	1	4115.674	4368.63
	2	4121.045	4148.318
	7	3715.301	4132.915
	18	4376.773	4400.923
LD37651501.las	1	4115.294	4372.38
	2	4114.765	4146.658
	7	3686.896	4130.969
	18	4360.857	4425.939
LD37651504.las	1	4100.576	4334.47
	2	4104.372	4144.608
	7	3325.794	4129.267
	18	4340.654	4390.421
LD37651507.las	1	4108.263	4221.54
	2	4108.374	4146.402
	7	3737.87	4123.581
LD37651510.las	1	4115.983	4364.499
	2	4114.877	4165.937
	7	4084.972	4137.607
	18	4367.052	4396.215
LD37651513.las	1	4115.205	4195.894
	2	4116.606	4178.059
	7	4102.118	4142.377
LD37651516.las	1	4111.117	4372.934
	2	4114.372	4166.343
	7	3821.8	4149.647
	18	4362.662	4489.273
LD37651519.las	1	4111.501	4379.686
	2	4115.842	4172.324
	7	3777.204	4137.114
	18	4373.426	4475.342
LD37651522.las	1	4104.424	4376.664
	2	4110.185	4171.058
	7	3766.105	4136.868
	18	4372.271	4459.033
LD37651525.las			

DPH-1.4 Report on Elevation by Class for Tiled Data - continued

File	Class	Z Min	Z Max
	1	4101.872	4172.741
	2	4107.895	4143.512
	7	3787.279	4129.158
LD37651528.las	1	4111.298	4365.355
	2	4109.447	4145.707
	7	3748.657	4123.866
	18	4366.031	4443.019
LD37651531.las	1	4113.991	4398.118
	2	4120.192	4176.721
	7	3723.723	4155.513
	18	4381.054	4483.249
LD37651534.las	1	4086.842	4179.572
	2	4092.715	4172.964
	7	3851.141	4155.986
	18	4426.507	4444.735
LD37651537.las	1	4052.761	4129.906
	2	4051.928	4135.615
	7	3732.266	4097.794
LD37651540.las	1	4040.832	4240.756
	2	4041.96	4120.235
	7	4035.888	4093.181
LD37651543.las	1	4003.831	4093.863
	2	4001.314	4097.692
	7	3719.13	4062.272
LD37651546.las	1	3929.963	4084.273
	2	3925.412	4075.389
	7	3970.425	4055.724
LD37651549.las	1	3922.978	3982.023
	2	3918.778	3981.055
LD37651552.las	1	3861.482	4006.373
	2	3857.916	3992.761
LD37651555.las	1	3790.839	3953.001
	2	3789.34	3952.968
LD37651558.las	1	3732.351	3861.065
	2	3731.269	3861.328
LD37651561.las	1	3700.032	3780.222

DPH-1.4 Report on Elevation by Class for Tiled Data - continued

File	Class	Z Min	Z Max
	2	3697.863	3756.108
	9	3710.061	3711.016
	20	3709.963	3711.64
LD37651564.las	1	3669.031	3753.181
	2	3668.9	3742.962
	7	3541.433	3651.305
	9	3668.615	3679.494
	20	3668.667	3680.235
LD37651567.las	1	3662.26	3747.056
	2	3667.424	3681.781
	7	3649.451	3663.375
LD37651570.las	1	3662.404	3719.651
	2	3669.461	3680.117
	7	3625.065	3662.214
LD37651573.las	1	3661.338	3725.777
	2	3662.073	3680.754
	7	3641.02	3659.835
	17	3674.143	3674.674
LD37651576.las	1	3658.382	3726.475
	2	3659.651	3716.101
	7	3637.237	3657.735
LD37651579.las	1	3661.538	3763.555
	2	3669.067	3742.765
	7	3651.889	3697.45
	9	3685.675	3689.363
	20	3685.836	3688.723
LD37651582.las	1	3685.983	3765.396
	2	3691.991	3742.148
	7	3365.922	3692.056
LD37651585.las	1	3701.187	3767.355
	2	3701.584	3769.438
	7	3378.287	3700.577
	17	3726.2	3726.672
LD37651588.las	1	3712.017	3788.119
	2	3713.287	3801.826
	7	3678.283	3729.185
LD37651591.las	1	3740.058	3843.736
	2	3740.012	3845.944

DPH-1.4 Report on Elevation by Class for Tiled Data - continued

File	Class	Z Min	Z Max
	7	3423.979	3788.221
LD37651594.las	1	3779.566	3890.34
	2	3779.566	3858.076
	7	3611.046	3823.979
	18	4108.233	4149.841
LD37651597.las	1	3833.65	3965.832
	2	3832.64	3965.665
	7	3187.435	3891.373
LD37651600.las	1	3891.337	4149.772
	2	3887.997	4028.332
	7	3682.378	4013.411
LD37651603.las	1	3935.353	4141.468
	2	3935.11	4077.58
	7	3328.235	4041.183
LD37651606.las	1	3991.521	4315.766
	2	3987.397	4108.473
	7	3649.871	4088.673
	18	4314.909	4355.93
LD37651609.las	1	3980.999	4170.349
	2	3981.039	4125.32
	7	3704.284	4109.818
LD37651612.las	1	3927.81	4166.081
	2	3927.919	4072.393
	7	3641.01	4045.999
LD37651615.las	1	3920.904	4171.468
	2	3920.986	4058.67
	7	3666.928	4032.686
LD37651618.las	1	3917.653	4107.321
	2	3922.043	4045.635
	7	3669.195	4024.539
LD37681339.las	1	4087.023	4193.929
	2	4093.305	4108.371
	7	3865.268	4095.983
LD37681342.las	1	4072.056	4325.857
	2	4080.76	4106.366
	7	3615.367	4090.769
	18	4312.058	4357.77

DPH-1.4 Report on Elevation by Class for Tiled Data - continued

File	Class	Z Min	Z Max
LD37681345.las	1	4077.715	4329.627
	2	4082.741	4109.447
	7	3647.283	4096.445
	18	4323.909	4386.179
LD37681348.las	1	4076.314	4327.655
	2	4082.705	4111.878
	7	3494.202	4098.013
	18	4317.787	4403.83
LD37681351.las	1	3887.948	4322.101
	2	4071.475	4097.679
	7	3682.798	4085.202
	18	4308.154	4388.928
LD37681354.las	1	3777.207	4299.256
	2	4053.598	4090.208
	7	3721.266	4072.344
	18	4294.873	4380.437
LD37681357.las	1	4058.873	4307.255
	2	4063.506	4088.571
	7	3665.121	4071.137
	18	4303.689	4400.457
LD37681360.las	1	3889.579	4284.601
	2	4049.756	4078.873
	7	3615.793	4060.057
	18	4316.133	4409.962
LD37681363.las	1	3818.723	4286.33
	2	4040.366	4074.093
	7	3616.6	4055.973
	18	4292.767	4377.747
LD37681366.las	1	4045.783	4298.587
	2	4051.649	4073.502
	7	3666.945	4060.454
	18	4284.496	4371.861
LD37681369.las	1	4042.617	4296.635
	2	4045.819	4073.873
	7	3645.304	4059.116
	18	4291.688	4354.276
LD37681372.las	1	4040.179	4281.428
	2	4042.121	4065.445
	7	3668.674	4048.414

DPH-1.4 Report on Elevation by Class for Tiled Data - continued

File	Class	Z Min	Z Max
	18	4284.516	4350.136
LD37681375.las	1	4038.21	4278.518
	2	4042.492	4064.011
	7	3640.961	4046.314
	18	4281.681	4387.347
LD37681378.las	1	4037.945	4282.042
	2	4038.857	4072.945
	7	3408.766	4053.571
	18	4281.786	4364.752
LD37681381.las	1	4040.281	4272.688
	2	4040.051	4073.328
	7	3654.169	4057.216
	18	4345.474	4410.175
LD37681384.las	1	4050.766	4230.202
	2	4043.076	4083.581
	7	3720.6	4066.186
LD37681387.las	1	4046.573	4310.057
	2	4050.015	4094.414
	7	3738.332	4079.621
	18	4303.942	4341.596
LD37681390.las	1	4063.279	4330.575
	2	4064.67	4117.305
	7	3686.544	4103.847
	18	4323.22	4390.897
LD37681393.las	1	4091.025	4370.451
	2	4092.695	4145.569
	7	3568.861	4121.268
	18	4377.698	4416.077
LD37681396.las	1	4089.473	4356.261
	2	4091.836	4145.74
	7	3098.531	4128.985
	18	4359.066	4393.147
LD37681399.las	1	4096.567	4374.142
	2	4095.976	4168.771
	7	3718.231	4143.968
	18	4360.139	4460.549
LD37681402.las	1	4111.386	4310.201
	2	4111.196	4149.772

DPH-1.4 Report on Elevation by Class for Tiled Data - continued

File	Class	Z Min	Z Max
	7	3743.756	4136.081
LD37681405.las	1	4119.939	4370.05
	2	4119.352	4145.855
	7	3736.059	4133.61
	18	4366.914	4410.736
LD37681408.las	1	4122.108	4384.712
	2	4124.66	4162.547
	7	3762.679	4145.848
	18	4373.679	4416.933
LD37681411.las	1	4121.133	4383.416
	2	4122.715	4167.085
	7	3750.409	4143.076
	18	4365.677	4437.311
LD37681414.las	1	4124.221	4380.916
	2	4122.216	4166.517
	7	3754.028	4151.327
	18	4375.523	4425.027
LD37681417.las	1	4133.102	4384.552
	2	4129.516	4172.219
	7	3741.987	4150.799
	18	4382.232	4395.769
LD37681420.las	1	4112.777	4355.474
	2	4112.731	4152.495
	7	3690.665	4135.943
	18	4360.09	4360.388
LD37681423.las	1	4116.583	4368.764
	2	4121.097	4152.508
	7	3667.02	4130.192
	18	4369.388	4395.418
LD37681426.las	1	4132.892	4386.028
	2	4136.396	4163.61
	7	3744.753	4145.894
	18	4376.307	4399.263
LD37681429.las	1	4145.802	4406.185
	2	4152.541	4184.913
	7	3771.469	4169.047
	18	4413.804	4467.261
LD37681432.las	1	4138.407	4389.975

DPH-1.4 Report on Elevation by Class for Tiled Data - continued

File	Class	Z Min	Z Max
	2	4142.233	4190.585
	7	3881.79	4176.671
LD37681435.las	1	4130.963	4348.971
	2	4136.032	4177.928
	7	3704.359	4148.633
LD37681438.las	1	4137.413	4224.463
	2	4141.757	4194.847
	7	3818.089	4180.093
LD37681441.las	1	4148.952	4211.773
	2	4146.655	4193.742
	7	4136.589	4181.504
LD37681444.las	1	4125.303	4184.9
	2	4125.156	4161.317
	7	3747.949	4142.144
LD37681447.las	1	4129.408	4181.701
	2	4133.181	4161.652
	7	4119.71	4144.654
LD37681450.las	1	4115.563	4184.417
	2	4118.994	4151.422
	7	4103.594	4135.438
	17	4130.116	4131.498
LD37681453.las	1	4130.966	4179.063
	2	4135.038	4167.528
	7	4118.66	4140.887
LD37681456.las	1	4145.32	4214.047
	2	4152.049	4191.901
	7	4138.82	4174.837
LD37681459.las	1	4140.405	4221.707
	2	4146.655	4189.975
	7	4106.166	4167.606
LD37681462.las	1	4140.221	4207.892
	2	4144.897	4187.6
	7	4141.891	4173.187
LD37681465.las	1	4132.525	4219.657
	2	4138.148	4179.759
	7	4130.707	4158.118
LD37681468.las			

DPH-1.4 Report on Elevation by Class for Tiled Data - continued

File	Class	Z Min	Z Max
	1	4112.301	4258.643
	2	4112.39	4172.341
	7	4107.219	4139.516
	17	4120.599	4121.56
LD37681471.las	1	4105.369	4303.216
	2	4108.958	4144.647
	7	4090.281	4124.283
LD37681474.las	1	4120.638	4228.154
	2	4126.695	4179.132
	7	4103.437	4163.889
LD37681477.las	1	4107.456	4214.447
	2	4101.845	4168.505
	7	4100.812	4151.268
LD37681480.las	1	4096.685	4181.655
	2	4100.353	4162.636
	7	4093.86	4147.502
LD37681483.las	1	4105.225	4181.452
	2	4101.061	4163.873
	7	3864.438	4150.461
LD37681486.las	1	4095.563	4155.773
	2	4093.486	4123.827
	7	4079.739	4107.846
	17	4108.742	4109.867
LD37681489.las	1	4105.179	4205.612
	2	4110.878	4151.494
	7	4087.669	4130.937
LD37681492.las	1	4114.651	4201.173
	2	4117.456	4152.137
	7	4099.595	4136.567
LD37681495.las	1	4114.057	4155.72
	2	4117.902	4145.1
	7	3330.882	4129.733
LD37681498.las	1	4115.192	4165.454
	2	4120.231	4142.817
	7	4099.382	4123.883
LD37681501.las	1	4104.605	4305.677
	2	4108.053	4137.961

DPH-1.4 Report on Elevation by Class for Tiled Data - continued

File	Class	Z Min	Z Max
	7	3643.661	4116.918
LD37681504.las	1	4095.143	4261.238
	2	4098.729	4132.721
	7	3605.941	4116.127
LD37681507.las	1	4103.036	4342.153
	2	4102.981	4139.375
	7	3152.796	4123.138
	18	4364.876	4422.688
LD37681510.las	1	4099.697	4322.462
	2	4099.926	4145.956
	7	3646.249	4129.496
LD37681513.las	1	4094.552	4267.865
	2	4098.981	4153.017
	7	3586.305	4137.646
LD37681516.las	1	4098.614	4308.659
	2	4100.74	4153.417
	7	3654.438	4134.27
	18	4360.136	4360.136
LD37681519.las	1	4106.176	4336.455
	2	4106.258	4135.195
	7	3691.594	4122.823
	18	4338.318	4363.781
LD37681522.las	1	4097.167	4333.814
	2	4097.19	4133.289
	7	3354.432	4118.958
	18	4343.049	4457.773
LD37681525.las	1	4094.503	4360.89
	2	4098.187	4135.792
	7	3702.762	4115.359
	18	4350.569	4366.527
LD37681528.las	1	4112.636	4354.65
	2	4113.092	4155.175
	7	3839.038	4135.625
LD37681531.las	1	4126.95	4367.042
	2	4127.111	4184.811
	7	3711.594	4159.962
	18	4371.638	4381.021
LD37681534.las			

DPH-1.4 Report on Elevation by Class for Tiled Data - continued

File	Class	Z Min	Z Max
	1	4113.597	4355.447
	2	4111.55	4172.311
	7	3845.927	4141.163
	18	4399.647	4467.074
LD37681537.las	1	4083.043	4329.909
	2	4082.557	4164.378
	7	3638.365	4135.641
LD37681540.las	1	4054.293	4309.345
	2	4045.763	4157.101
	7	3795.448	4122.971
LD37681543.las	1	4012.295	4129.513
	2	4009.562	4106.704
	7	3669.3	4069.132
LD37681546.las	1	3964.93	4224.828
	2	3964.848	4077.052
	7	3666.157	4059.756
	18	4230.884	4342.793
LD37681549.las	1	3896.203	4175.431
	2	3893.618	4010.642
	7	3623.949	3935.543
LD37681552.las	1	3864.645	4172.321
	2	3864.602	3973.968
	7	3580.823	3919.956
	18	4130.763	4214.011
LD37681555.las	1	3843.45	4144.421
	2	3843.493	3961.455
	7	3275.292	3923.926
LD37681558.las	1	3736.239	3919.192
	2	3737.945	3914.815
	7	3622.978	3873.158
LD37681561.las	1	3689.796	3925.616
	2	3694.192	3770.091
	7	3377.434	3741.443
	18	3983.726	4085.789
LD37681564.las	1	3665.258	3935.665
	2	3665.951	3743.3
	7	3243.661	3718.647
	9	3666.502	3672.02

DPH-1.4 Report on Elevation by Class for Tiled Data - continued

File	Class	Z Min	Z Max
	18	3903.175	3930.675
	20	3666.571	3672.824
LD37681567.las	1	3657.922	3874.444
	2	3662.279	3678.195
	7	3260.669	3663.428
	9	3663.657	3671.144
	20	3663.962	3672.247
LD37681570.las	1	3658.398	3771.715
	2	3662.066	3673.434
	7	3333.802	3659.268
LD37681573.las	1	3657.85	3771.367
	2	3660.983	3674.238
	7	3358.52	3661.088
	18	3905.166	3945.652
LD37681576.las	1	3654.422	3707.785
	2	3656.814	3670.006
	7	3343.904	3656.62
LD37681579.las	1	3655.836	3741.17
	2	3660.626	3713.661
	7	3350.525	3691.39
LD37681582.las	1	3680.682	3916.121
	2	3683.543	3721.656
	7	3381	3704.061
	18	3920.232	3934.077
LD37681585.las	1	3691.266	3906.971
	2	3689.546	3721.456
	7	3378.556	3700.048
	9	3707.315	3708.316
	20	3707.322	3708.962
LD37681588.las	1	3707.02	3963.909
	2	3706.892	3764.261
	7	3394.554	3726.869
	9	3707.312	3708.474
	18	3967.354	3973.411
	20	3707.424	3709.297
LD37681591.las	1	3738.444	3948.427
	2	3743.969	3808.48
	7	3436.387	3777.276
	18	4051.869	4117.761

DPH-1.4 Report on Elevation by Class for Tiled Data - continued

File	Class	Z Min	Z Max
LD37681594.las	1	3778.71	3934.139
	2	3778.795	3865.222
	7	3461.174	3811.482
	18	4091.947	4162.794
LD37681597.las	1	3823.24	4187.898
	2	3822.607	3997.728
	7	3269.639	3939.861
LD37681600.las	1	3859.595	4172.469
	2	3859.188	4016.941
	7	3685.062	3988.306
	18	4148.017	4201.589
LD37681603.las	1	3893.198	4173.525
	2	3890.386	4050.422
	7	3470.036	4022.029
LD37681606.las	1	3930.766	4200.749
	2	3927.968	4095.474
	7	3700.337	4067.095
LD37681609.las	1	3910.061	4093.988
	2	3907.272	4079.342
	7	3613.3	4054.27
LD37681612.las	1	3888.293	4033.607
	2	3882.42	4031.239
	7	3571.965	4010.415
LD37681615.las	1	3886.977	4155.786
	2	3883.568	3969.677
	7	3686.121	3925.143
	18	4157.57	4215.169
LD37681618.las	1	3914.444	4154.483
	2	3916.741	3999.661
	7	3711.033	3945.668
	18	4157.879	4248.637
LD37711339.las	1	4083.496	4186.888
	2	4088.84	4104.841
	7	3871.269	4092.551
	18	4327.849	4380.966
LD37711342.las	1	3829.005	4320.303
	2	4068.125	4104.769
	7	3700.603	4081.826

DPH-1.4 Report on Elevation by Class for Tiled Data - continued

File	Class	Z Min	Z Max
	18	4324.174	4362.409
LD37711345.las	1	4065.205	4316.514
	2	4071.124	4092.872
	7	3684.012	4081.271
	18	4324.375	4364.794
LD37711348.las	1	4052.22	4150.149
	2	4059.821	4090.507
	7	3696.069	4079.395
LD37711351.las	1	4047.361	4094.5
	2	4051.35	4085.497
	7	3597.237	4062.617
LD37711354.las	1	4041.993	4096.832
	2	4045.425	4074.493
	7	3685.485	4049.841
LD37711357.las	1	4047.423	4253.915
	2	4047.069	4077.498
	7	4028.286	4055.028
	18	4288.781	4328.804
LD37711360.las	1	4031.35	4088.266
	2	4039.48	4065.586
	7	4010.579	4045.54
LD37711363.las	1	4028.886	4070.586
	2	4032.256	4054.447
	7	4016.163	4040.245
LD37711366.las	1	4021.114	4079.263
	2	4026.583	4058.575
	7	3997.033	4043.601
LD37711369.las	1	4018.253	4075.438
	2	4023.657	4052.049
	7	4008.079	4038.89
LD37711372.las	1	4018.247	4069.956
	2	4025.405	4050.993
	7	3997.961	4036.875
LD37711375.las	1	4031.911	4088.873
	2	4035.126	4054.677
	7	4016.012	4040.031
LD37711378.las			

DPH-1.4 Report on Elevation by Class for Tiled Data - continued

File	Class	Z Min	Z Max
	1	4029.674	4074.907
	2	4031.498	4064.352
	7	4014.625	4045.336
LD37711381.las	1	4023.847	4105.356
	2	4022.85	4066.891
	7	4024.992	4049.355
LD37711384.las	1	4025.336	4101.599
	2	4027.554	4064.72
	7	4012.213	4047.161
LD37711387.las	1	4032.682	4114.67
	2	4036.655	4080.632
	7	4037.748	4058.253
LD37711390.las	1	4057.535	4133.437
	2	4047.105	4097.954
	7	4054.267	4080.992
LD37711393.las	1	4073.945	4130.825
	2	4070.569	4125.205
	7	4060.773	4096.613
LD37711396.las	1	4077.479	4154.975
	2	4075.622	4143.099
	7	3827.991	4125.635
LD37711399.las	1	4114.946	4237.413
	2	4111.419	4153.092
	7	3766.403	4140.815
LD37711402.las	1	4105.126	4155.271
	2	4104.752	4148.286
	7	4078.68	4134.145
LD37711405.las	1	4100.93	4154.516
	2	4098.811	4132.692
	7	4089.017	4118.535
LD37711408.las	1	4107.006	4156.051
	2	4103.105	4152.534
	7	3812.66	4133.414
LD37711411.las	1	4111.829	4181.471
	2	4112.492	4156.042
	7	4095.924	4140.087
LD37711414.las			

DPH-1.4 Report on Elevation by Class for Tiled Data - continued

File	Class	Z Min	Z Max
	1	4106.675	4281.773
	2	4109.411	4146.626
	7	3796.715	4129.916
LD37711417.las	1	4096.862	4332.691
	2	4097.37	4152.872
	7	3687.224	4135.782
	18	4337.682	4342.485
LD37711420.las	1	4098.768	4301.566
	2	4099.48	4132.744
	7	3632.9	4118.45
	18	4355.08	4378.141
LD37711423.las	1	4118.748	4338.876
	2	4119.956	4159.929
	7	3663.969	4139.66
LD37711426.las	1	4120.841	4321.409
	2	4128.522	4161.635
	7	3816.551	4143.463
LD37711429.las	1	4124.385	4346.389
	2	4133.381	4176.822
	7	3685.281	4160.628
LD37711432.las	1	4140.828	4322.875
	2	4143.857	4184.165
	7	3845.386	4167.623
LD37711435.las	1	4120.835	4328.941
	2	4122.055	4157.692
	7	3854.658	4135.933
LD37711438.las	1	4141.196	4325.867
	2	4143.942	4192.052
	7	3669.957	4162.587
LD37711441.las	1	4135.72	4294.923
	2	4135.477	4195.776
	7	3369.583	4175.694
LD37711444.las	1	4112.81	4344.801
	2	4116.819	4152.856
	7	3660.905	4140.471
LD37711447.las	1	4119.9	4323.446
	2	4125.494	4152.757

DPH-1.4 Report on Elevation by Class for Tiled Data - continued

File	Class	Z Min	Z Max
	7	3944.218	4133.056
LD37711450.las	1	4107.915	4356.432
	2	4108.053	4146.698
	7	3648.297	4131.38
	18	4429.617	4450.605
LD37711453.las	1	4123.233	4337.422
	2	4126.717	4174.329
	7	3953.447	4156.681
LD37711456.las	1	4139.165	4388.131
	2	4141.675	4179.637
	7	4120.481	4161.921
	18	4373.249	4493.442
LD37711459.las	1	4122.121	4394.538
	2	4129.539	4176.947
	7	3645.409	4162.708
	18	4384.955	4413.974
LD37711462.las	1	4126.507	4391.441
	2	4127.219	4175.303
	7	3821.57	4159.303
	18	4382.301	4422.911
LD37711465.las	1	4132.131	4367.334
	2	4132.656	4175.723
	7	3392.49	4161.042
	18	4371.179	4371.179
LD37711468.las	1	4129.073	4353.653
	2	4124.552	4172.859
	7	3624.57	4156.429
LD37711471.las	1	4096.239	4312.629
	2	4097.193	4156.524
	7	3802.578	4129.7
LD37711474.las	1	4092.554	4355.329
	2	4091.849	4150.894
	7	3674.458	4119.936
LD37711477.las	1	4108.594	4386.622
	2	4112.019	4160.605
	7	3315.141	4144.162
	18	4387.718	4439.095
LD37711480.las			

DPH-1.4 Report on Elevation by Class for Tiled Data - continued

File	Class	Z Min	Z Max
	1	4092.082	4349.601
	2	4089.788	4135.297
	7	3742.863	4117.607
	18	4347.557	4406.855
LD37711483.las	1	4103.889	4363.069
	2	4103.351	4155.661
	7	3694.806	4141.77
	18	4358.879	4396.95
LD37711486.las	1	4085.015	4333.548
	2	4084.027	4112.177
	7	3523.133	4099.552
	18	4326.655	4336.97
LD37711489.las	1	4092.429	4339.808
	2	4098.916	4139.414
	7	3640.846	4122.777
	18	4339.857	4352.849
LD37711492.las	1	4099.989	4349.043
	2	4103.181	4140.93
	7	3687.109	4121.097
	18	4352.511	4443.656
LD37711495.las	1	4110.543	4351.753
	2	4110.589	4132.246
	7	3704.651	4117.078
	18	4351.747	4413.758
LD37711498.las	1	4104.861	4349.84
	2	4106.819	4130.559
	7	3696.984	4118.072
	18	4353.344	4353.344
LD37711501.las	1	4100.661	4345.231
	2	4108.079	4130.392
	7	3683.526	4113.594
LD37711504.las	1	4090.887	4351.31
	2	4091.78	4133.21
	7	3700.081	4107.518
	18	4336.628	4361.747
LD37711507.las	1	4084.136	4295.264
	2	4087.823	4130.983
	7	3671.062	4116.232
LD37711510.las			

DPH-1.4 Report on Elevation by Class for Tiled Data - continued

File	Class	Z Min	Z Max
	1	4083.076	4329.834
	2	4090.55	4125.943
	7	3669.346	4111.291
	18	4333.439	4391.248
LD37711513.las	1	4084.542	4328.833
	2	4084.874	4119.07
	7	3831.091	4095.917
	18	4333.006	4416.412
LD37711516.las	1	4089.368	4334.345
	2	4091.281	4123.515
	7	3753.106	4105.166
LD37711519.las	1	4087.744	4349.542
	2	4092.856	4124.782
	7	3607.329	4107.472
	18	4339.778	4406.202
LD37711522.las	1	4074.549	4343.364
	2	4074.099	4136.393
	7	3686.84	4109.05
	18	4321.55	4383.049
LD37711525.las	1	4087.905	4346.117
	2	4087.341	4140.658
	7	3699.048	4116.366
LD37711528.las	1	4104.493	4365.789
	2	4104.034	4147.275
	7	3722.046	4124.631
	18	4368.518	4378.997
LD37711531.las	1	4121.757	4377.691
	2	4124.87	4172.301
	7	3700.511	4150.067
	18	4399.637	4424.223
LD37711534.las	1	4101.872	4329.342
	2	4108.758	4163.781
	7	3812.289	4148.332
	18	4426.884	4426.884
LD37711537.las	1	4101.068	4354.637
	2	4105.858	4143.709
	7	3694.441	4126.845
	18	4408.525	4408.525
LD37711540.las			

DPH-1.4 Report on Elevation by Class for Tiled Data - continued

File	Class	Z Min	Z Max
	1	4051.773	4349.834
	2	4051.262	4161.481
	7	4041.855	4147.105
LD37711543.las	1	3992.676	4270.533
	2	3994.211	4107.233
	7	3489.278	4068.919
	18	4305.136	4370.185
LD37711546.las	1	3942.902	4196.333
	2	3941.482	4044.841
	7	3676.108	3992.896
LD37711549.las	1	3912.43	3991.255
	2	3910.491	3991.938
	7	3707.916	3944.054
LD37711552.las	1	3866.521	3985.189
	2	3865.406	3985.271
	7	3274.577	3749.057
LD37711555.las	1	3860.721	4010.1
	2	3859.484	4009.972
	7	3686	3973.047
LD37711558.las	1	3752.394	3923.276
	2	3751.557	3923.417
LD37711561.las	1	3694.517	3822.945
	2	3695.504	3822.378
	7	2957.757	3709.458
LD37711564.las	1	3667.453	3758.693
	2	3666.23	3748.667
	7	3669.504	3692.092
LD37711567.las	1	3658.247	3738.91
	2	3658.182	3717.686
	7	3641.659	3659.064
	9	3658.913	3669.73
	20	3659.123	3669.56
LD37711570.las	1	3656.892	3735.17
	2	3657.808	3670.442
	7	3619.701	3655.501
	9	3658.024	3660.616
	20	3658.31	3662.322
LD37711573.las			

DPH-1.4 Report on Elevation by Class for Tiled Data - continued

File	Class	Z Min	Z Max
	1	3654.917	3703.88
	2	3654.537	3671.374
	7	3634.645	3652.24
LD37711576.las	1	3653.103	3702.309
	2	3654.156	3668.877
	7	3637.736	3649.304
LD37711579.las	1	3652.877	3747.968
	2	3651.889	3713.913
	7	3653.211	3653.211
LD37711582.las	1	3671.567	3740.99
	2	3671.2	3729.809
	7	3569.727	3672.457
LD37711585.las	1	3687.348	3782.889
	2	3685.714	3776.157
	9	3707.184	3708.818
	20	3707.391	3709.363
LD37711588.las	1	3707.555	3797.25
	2	3707.509	3784.146
	9	3707.237	3708.624
	20	3707.384	3708.608
LD37711591.las	1	3739.579	3800.77
	2	3737.686	3804.235
	7	3715.832	3715.832
LD37711594.las	1	3771.443	3837.476
	2	3770.99	3837.824
LD37711597.las	1	3811.226	3884.559
	2	3810.635	3882.469
LD37711600.las	1	3852.899	3999.142
	2	3851.935	4001.285
LD37711603.las	1	3898.408	4045.845
	2	3896.616	4037.466
	7	3944.566	4005.369
LD37711606.las	1	3852.584	4091.619
	2	3852.446	4012.472
	7	3488.576	3953.398
LD37711609.las	1	3843.431	3918.513

DPH-1.4 Report on Elevation by Class for Tiled Data - continued

File	Class	Z Min	Z Max
	2	3843.408	3933.401
	7	3513.756	3821.787
LD37711612.las	1	3851.866	3976.055
	2	3851.885	3912.18
	7	3704.832	3873.677
LD37711615.las	1	3879.231	4169.719
	2	3876.062	4007.505
	7	3658.552	3742.056
LD37711618.las	1	3927.112	4079.411
	2	3925.52	4054.595
	7	3184.885	4002.676
LD37741339.las	1	4079.083	4135.789
	2	4077.377	4093.801
	7	4066.987	4079.66
LD37741342.las	1	4063.598	4313.446
	2	4068.466	4093.21
	7	3672.42	4079.021
	18	4303.243	4336.501
LD37741345.las	1	4055.271	4296.779
	2	4062.239	4079.027
	7	4035.651	4064.67
	18	4297.715	4331.911
LD37741348.las	1	4051.143	4294.25
	2	4059.631	4076.081
	7	3601.138	4064.162
	18	4304.926	4344.85
LD37741351.las	1	4042.554	4280.379
	2	4048.394	4075.31
	7	3624.875	4056.452
LD37741354.las	1	4033.25	4258.492
	2	4037.653	4064.25
	7	3756.797	4045.97
	18	4339.03	4384.151
LD37741357.las	1	4027.781	4266.327
	2	4029.907	4063.315
	7	3699.576	4040.871
	18	4272.035	4297.196
LD37741360.las			

DPH-1.4 Report on Elevation by Class for Tiled Data - continued

File	Class	Z Min	Z Max
	1	4023.315	4272.511
	2	4029.326	4056.048
	7	3654.084	4038.844
	18	4270.434	4348.695
LD37741363.las	1	4011.426	4268.046
	2	4017.974	4054.27
	7	3661.312	4038.896
	18	4257.295	4317.8
LD37741366.las	1	4010.753	4243.84
	2	4017.482	4049.611
	7	3601.846	4021.796
	18	4253.413	4339.696
LD37741369.las	1	4010.327	4259.417
	2	4015.993	4033.696
	7	3551.259	4021.354
	18	4253.233	4329.188
LD37741372.las	1	4008.22	4221.599
	2	4013.496	4046.334
	7	3679.163	4018.076
	18	4353.43	4362.222
LD37741375.las	1	4012.84	4253.138
	2	4018.581	4042.374
	7	3664.064	4021.183
	18	4262.341	4313.289
LD37741378.las	1	4008.512	4233.646
	2	4006.931	4049.884
	7	3674.651	4029.126
	18	4242.078	4368.377
LD37741381.las	1	4014.946	4237.869
	2	4017.141	4056.996
	7	3272.841	4033.319
	18	4280.087	4392.898
LD37741384.las	1	4020.199	4135.986
	2	4021.337	4063.532
	7	3654.281	4025.487
	18	4288.679	4355.323
LD37741387.las	1	4032.774	4296.048
	2	4032.82	4081.964
	7	3751.928	4065.185

DPH-1.4 Report on Elevation by Class for Tiled Data - continued

File	Class	Z Min	Z Max
	18	4299.332	4345.907
LD37741390.las	1	4055.185	4267.659
	2	4054.411	4090.107
	7	3611.075	4070.149
LD37741393.las	1	4055.199	4303.64
	2	4060.044	4088.483
	7	3651.479	4067.423
	18	4306.133	4363.571
LD37741396.las	1	4061.307	4328.919
	2	4060.766	4121.324
	7	3715.892	4096.878
	18	4313.768	4353.262
LD37741399.las	1	4087.318	4358.712
	2	4090.353	4142.324
	7	3743.306	4125.612
	18	4352.045	4411.425
LD37741402.las	1	4087.931	4338.6
	2	4086.888	4127.79
	7	3658.703	4107.669
	18	4348.154	4381.53
LD37741405.las	1	4075.107	4341.868
	2	4075.618	4120.175
	7	3607.654	4104.651
	18	4347.206	4356.002
LD37741408.las	1	4089.096	4318.535
	2	4089.126	4126.898
	7	3801.623	4114.706
LD37741411.las	1	4100.93	4360.615
	2	4109.578	4151.557
	7	3607.234	4131.822
	18	4355.992	4355.992
LD37741414.las	1	4096.314	4363.262
	2	4096.809	4146.114
	7	3842.361	4119.132
	18	4349.473	4373.784
LD37741417.las	1	4081.681	4286.451
	2	4087.151	4126.442
	7	3716.298	4108.768

DPH-1.4 Report on Elevation by Class for Tiled Data - continued

File	Class	Z Min	Z Max
LD37741420.las	1	4093.65	4340.789
	2	4092.958	4131.196
	7	3798.277	4109.122
	18	4345.093	4431.727
LD37741423.las	1	4121.015	4370.729
	2	4118.617	4149.992
	7	3275.177	4134.191
	18	4375.844	4407.859
LD37741426.las	1	4112.292	4370.877
	2	4115.802	4152.049
	7	3670.472	4131.954
LD37741429.las	1	4115.484	4379.01
	2	4114.614	4163.834
	7	3710.642	4138.391
	18	4360.762	4374.348
LD37741432.las	1	4128.896	4373.577
	2	4129.762	4168.594
	7	3698.103	4156.101
	18	4382.865	4391.458
LD37741435.las	1	4109.739	4370.227
	2	4111.091	4148.663
	7	3742.345	4133.227
	18	4358.472	4397.058
LD37741438.las	1	4129.962	4366.29
	2	4130.868	4172.134
	7	3706.61	4157.754
	18	4373.718	4397.967
LD37741441.las	1	4125.107	4332.691
	2	4127.528	4163.837
	7	3650.111	4141.786
	18	4434.722	4438.449
LD37741444.las	1	4099.742	4320.208
	2	4105.592	4145.756
	7	3809.917	4120.53
	18	4354.945	4374.801
LD37741447.las	1	4109.008	4357.593
	2	4115.559	4142.137
	7	3601.292	4126.409
LD37741450.las			

DPH-1.4 Report on Elevation by Class for Tiled Data - continued

File	Class	Z Min	Z Max
	1	4099.214	4341.527
	2	4100.589	4135.034
	7	3777.604	4119.372
	18	4411.838	4462.511
LD37741453.las	1	4120.73	4364.489
	2	4125.632	4163.614
	7	3692.128	4145.366
LD37741456.las	1	4115.507	4311.737
	2	4120.894	4169.139
	7	3727.693	4158.259
LD37741459.las	1	4112.265	4185.661
	2	4113.368	4165.149
	7	3753.998	4135.999
LD37741462.las	1	4119.723	4200.72
	2	4120.198	4164.575
	7	3752.47	4151.192
LD37741465.las	1	4110.028	4195.582
	2	4115.756	4171.445
	7	3721.797	4149.47
LD37741468.las	1	4120.451	4187.643
	2	4120.139	4169.424
	7	4115.55	4153.975
LD37741471.las	1	4108.161	4177.898
	2	4107.219	4154.906
	7	4089.916	4139.208
LD37741474.las	1	4074.667	4148.233
	2	4076.928	4141.383
	7	4059.437	4113.092
LD37741477.las	1	4081.652	4157.4
	2	4080.53	4144.362
	7	4085.92	4131.015
LD37741480.las	1	4078.384	4156.137
	2	4077.909	4141.366
	7	4070.901	4113.591
LD37741483.las	1	4086.399	4157.19
	2	4090.067	4135.766
	7	4078.666	4122.918

DPH-1.4 Report on Elevation by Class for Tiled Data - continued

File	Class	Z Min	Z Max
LD37741486.las	1	4075.888	4155.622
	2	4074.887	4106.934
	7	4061.954	4092.846
LD37741489.las	1	4084.401	4168.368
	2	4089.063	4122.482
	7	4077.115	4106.16
LD37741492.las	1	4096.301	4159.677
	2	4101.304	4125.212
	7	4081.557	4107.649
LD37741495.las	1	4094.204	4142.974
	2	4097.187	4120.779
	7	4079.926	4108.673
LD37741498.las	1	4089.808	4163.519
	2	4096.393	4116.737
	7	4072.541	4101.317
LD37741501.las	1	4092.387	4315.027
	2	4098.332	4138.138
	7	4079.618	4114.608
LD37741504.las	1	4093.588	4166.071
	2	4096.59	4122.899
	7	4077.8	4107.639
LD37741507.las	1	4077.79	4136.563
	2	4078.171	4113.41
	7	4072.974	4094.067
	18	4375.706	4395.703
LD37741510.las	1	4071.859	4138.22
	2	4073.932	4104.149
	7	4052.889	4089.555
LD37741513.las	1	4073.417	4129.382
	2	4074.483	4105.72
	7	4062.118	4089.598
LD37741516.las	1	4082.59	4146.744
	2	4081.829	4116.508
	7	3675.216	4100.071
LD37741519.las	1	4085.815	4159.142
	2	4086.17	4135.343
	7	3671.587	4106.855

DPH-1.4 Report on Elevation by Class for Tiled Data - continued

File	Class	Z Min	Z Max
	18	4368.079	4368.4
LD37741522.las	1	4066.291	4138.059
	2	4069.805	4139.998
	7	3710.271	4104.929
LD37741525.las	1	4073.994	4322.99
	2	4078.719	4122.534
	7	3715.262	4105.799
	18	4319.739	4370.201
LD37741528.las	1	4097.331	4334.106
	2	4100.195	4132.242
	7	3790.908	4113.643
	18	4338.016	4338.731
LD37741531.las	1	4108.548	4352.76
	2	4108.535	4136.806
	7	4023.01	4121.957
LD37741534.las	1	4094.637	4323.43
	2	4094.664	4134.536
	7	3668.953	4119.952
LD37741537.las	1	4081.485	4299.837
	2	4081.009	4123.148
	7	3776.174	4108.056
LD37741540.las	1	4030.815	4332.37
	2	4030.527	4120.251
	7	3361.607	4104.555
	18	4300.759	4392.826
LD37741543.las	1	3995.904	4251.93
	2	3995.507	4083.302
	7	3727.204	4053.332
	18	4254.404	4254.404
LD37741546.las	1	3985.189	4191.186
	2	3978.358	4084.191
	7	3678.464	4049.211
LD37741549.las	1	3871.433	4169.729
	2	3932.102	4039.552
	7	3706.102	4004.664
LD37741552.las	1	3873.578	4167.551
	2	3873.053	3997.01

DPH-1.4 Report on Elevation by Class for Tiled Data - continued

File	Class	Z Min	Z Max
	7	3682.361	3978.798
	18	4176.156	4247.816
LD37741555.las	1	3799.254	3988.916
	2	3861.295	3974.821
	7	3531.023	3944.694
LD37741558.las	1	3754.999	4133.289
	2	3799.074	3961.232
	7	3483.697	3948.801
LD37741561.las	1	3746.439	3847.519
	2	3741.771	3847.04
	7	3438.796	3790.508
	18	4050.97	4112.672
LD37741564.las	1	3616.476	3914.179
	2	3684.953	3801.242
	7	3379.764	3765.96
	17	3731.662	3735.803
LD37741567.las	1	3655.101	3845.891
	2	3657.388	3708.287
	7	3386.935	3682.699
LD37741570.las	1	3647.04	3884.011
	2	3652.106	3689.435
	7	3318.081	3671.141
	9	3652.886	3662.978
	17	3665.167	3669.018
	20	3653.07	3663.034
LD37741573.las	1	3648.959	3721.521
	2	3650.354	3663.474
	7	3329.964	3650.367
LD37741576.las	1	3644.619	3883.805
	2	3649.419	3664.094
	7	3416.496	3647.991
	18	3888.742	3938.67
LD37741579.las	1	3645.675	3779.061
	2	3647.371	3699.937
	7	3349.895	3669.277
LD37741582.las	1	3654.067	3762.653
	2	3654.028	3750.258
	7	3350.495	3718.382

DPH-1.4 Report on Elevation by Class for Tiled Data - continued

File	Class	Z Min	Z Max
	18	3944.871	3997.472
LD37741585.las	1	3678.172	3935.816
	2	3680.593	3769.156
	7	3280.384	3695.527
	9	3706.564	3709.274
	18	3942.502	3992.013
	20	3706.164	3708.989
LD37741588.las	1	3699.507	3795.721
	2	3705.002	3782.725
	7	3242.907	3731.475
	9	3706.374	3708.785
	17	3724.054	3724.861
	20	3706.476	3708.684
LD37741591.las	1	3735.038	3998.312
	2	3735.232	3794.553
	7	3322.648	3770.737
LD37741594.las	1	3761.354	3845.553
	2	3760.695	3837.594
	7	3449.225	3796.026
	18	4044.497	4157.2
LD37741597.las	1	3779.271	4078.732
	2	3777.67	3960.524
	7	3325.499	3860.96
	18	4039.418	4039.418
LD37741600.las	1	3831.954	4119.654
	2	3829.704	3974.139
	7	3540.282	3928.942
	18	4125.992	4170.061
LD37741603.las	1	3839.687	4130.303
	2	3821.692	3982.079
	7	3536.994	3925.415
	18	4126.163	4234.827
LD37741606.las	1	3814.992	3909.113
	2	3813.946	3896.587
	7	3568.244	3853.44
	18	4092.525	4174.362
LD37741609.las	1	3816.797	3987.951
	2	3816.072	3867.364
	7	3664.848	3843.703

DPH-1.4 Report on Elevation by Class for Tiled Data - continued

File	Class	Z Min	Z Max
LD37741612.las	1	3850.389	3958.85
	2	3850.422	3960.232
	7	3594.182	3870.491
LD37741615.las	1	3894.566	4016.583
	2	3894.543	4018.647
	7	3296.959	3957.354
LD37741618.las	1	3955.533	4062.321
	2	3955.402	4053.141
	7	3646.722	3992.525
LD37771339.las	1	4068.217	4293.771
	2	4067.557	4082.18
	7	3694.478	4063.978
	18	4307.455	4348.561
LD37771342.las	1	4059.536	4303.184
	2	4063.791	4082.83
	7	3591.61	4065.786
	18	4301.087	4380.897
LD37771345.las	1	4047.846	4288.902
	2	4055.897	4069.014
	7	3653.283	4054.201
	18	4292.636	4328.682
LD37771348.las	1	4045.038	4287.045
	2	4048.88	4064.273
	7	3619.799	4051.826
	18	4297.619	4367.6
LD37771351.las	1	4039.565	4278.075
	2	4042.141	4060.464
	7	3713.172	4047.42
	18	4286.766	4296.146
LD37771354.las	1	4033.315	4254.906
	2	4033.427	4057.298
	7	3682.388	4046.577
LD37771357.las	1	4024.93	4252.491
	2	4029.713	4046.852
	7	3675.406	4030.31
	18	4308.607	4308.607
LD37771360.las	1	4018.778	4218.22
	2	4019.651	4047.469

DPH-1.4 Report on Elevation by Class for Tiled Data - continued

File	Class	Z Min	Z Max
	7	3430.876	4023.732
LD37771363.las	1	4002.357	4196.304
	2	4002.246	4043.827
	7	3665.163	4031.091
LD37771366.las	1	4004.231	4156.54
	2	4005.569	4032.669
	7	3654.287	4015.924
	18	4281.629	4294.854
LD37771369.las	1	4002.902	4065.815
	2	4001.701	4033.184
	7	3608.198	4014.447
LD37771372.las	1	4002.121	4065.077
	2	4005.822	4029.982
	7	3672.949	4008.729
LD37771375.las	1	3999.953	4048.427
	2	4006.659	4028.381
	7	3997.82	4011.938
LD37771378.las	1	3999.621	4043.079
	2	3996.823	4033.158
	7	3986.258	4008.716
LD37771381.las	1	3997.167	4083.502
	2	3992.866	4050.576
	7	4009.634	4024.749
LD37771384.las	1	4000.842	4083.145
	2	4007.768	4063.617
	7	4004.513	4043.391
LD37771387.las	1	4023.581	4086.284
	2	4023.289	4071.268
	7	4012.433	4050.454
LD37771390.las	1	4030.986	4125.533
	2	4036.668	4081.544
	7	4028.824	4064.447
LD37771393.las	1	4039.979	4088.844
	2	4038.017	4080.231
	7	4027.439	4067.393
LD37771396.las	1	4046.685	4124.191

DPH-1.4 Report on Elevation by Class for Tiled Data - continued

File	Class	Z Min	Z Max
	2	4046.235	4100.897
	7	4031.002	4082.613
LD37771399.las	1	4064.588	4121.521
	2	4063.758	4115.395
	7	4049.319	4093.725
LD37771402.las	1	4066.875	4124.162
	2	4069.424	4117.564
	7	3805.238	4103.739
LD37771405.las	1	4064.129	4116.655
	2	4062.305	4101.609
	7	4059.195	4084.063
LD37771408.las	1	4078.043	4132.164
	2	4080.363	4115.582
	7	4062.863	4091.616
LD37771411.las	1	4093.01	4149.45
	2	4091.206	4140.454
	7	4076.452	4120.543
LD37771414.las	1	4075.546	4189.946
	2	4074.575	4131.711
	7	4070.133	4115.992
LD37771417.las	1	4077.193	4133.171
	2	4075.028	4110.267
	7	4065.904	4093.853
LD37771420.las	1	4093.683	4131.317
	2	4097.462	4120.907
	7	4074.306	4101.156
LD37771423.las	1	4107.574	4160.956
	2	4107.466	4139.309
	7	4091.54	4124.519
	18	4360.437	4360.437
LD37771426.las	1	4098.46	4153.82
	2	4097.879	4142.81
	7	3702.447	4129.729
LD37771429.las	1	4096.57	4159.201
	2	4096.652	4142.495
	7	3683.454	4126.022
LD37771432.las			

DPH-1.4 Report on Elevation by Class for Tiled Data - continued

File	Class	Z Min	Z Max
	1	4110.317	4182.718
	2	4112.964	4155.71
	7	3802.87	4135.52
LD37771435.las	1	4099.785	4302.862
	2	4100.894	4143.217
	7	3646.699	4125.31
LD37771438.las	1	4119.578	4313.859
	2	4119.637	4163.893
	7	3646.863	4150.641
LD37771441.las	1	4109.952	4343.118
	2	4108.916	4155.976
	7	3655.951	4132.511
LD37771444.las	1	4089.536	4322.413
	2	4093.466	4130.008
	7	3700.16	4115.874
	18	4339.594	4353.416
LD37771447.las	1	4102.79	4331.898
	2	4106.514	4135.028
	7	3631.794	4115.277
	18	4340.743	4363.833
LD37771450.las	1	4090.185	4335.506
	2	4090.251	4128.25
	7	3664.816	4112.082
	18	4394.853	4394.853
LD37771453.las	1	4108.735	4316.12
	2	4108.64	4140.438
	7	3189.387	4123.528
	18	4404.43	4438.787
LD37771456.las	1	4114.726	4336.602
	2	4115.527	4152.39
	7	3404.285	4138.696
LD37771459.las	1	4098.811	4338.994
	2	4099.342	4146.281
	7	3662.142	4114.388
	18	4343.505	4343.659
LD37771462.las	1	4104.769	4320.1
	2	4108.299	4154.089
	7	3750.042	4133.076

DPH-1.4 Report on Elevation by Class for Tiled Data - continued

File	Class	Z Min	Z Max
LD37771465.las	1	4094.532	4340.168
	2	4102.354	4149.139
	7	3851.705	4127.715
	18	4346.107	4402.626
LD37771468.las	1	4094.519	4344.837
	2	4096.708	4147.242
	7	3417.667	4126.727
	18	4345.979	4377.147
LD37771471.las	1	4115.363	4360.982
	2	4115.372	4143.466
	7	3706.128	4127.41
	18	4413	4449.83
LD37771474.las	1	4069.421	4327.934
	2	4069.51	4140.399
	7	3680.265	4127
	18	4328.797	4334.673
LD37771477.las	1	4069.467	4328.062
	2	4069.408	4129.578
	7	3805.439	4111.941
	18	4334.03	4417.412
LD37771480.las	1	4065.609	4334.522
	2	4065.933	4130.763
	7	3834.841	4104.995
	18	4339.066	4347.773
LD37771483.las	1	4057.958	4314.092
	2	4058.043	4102.403
	7	3309.957	4085.084
	18	4319.247	4354.194
LD37771486.las	1	4064.008	4325.126
	2	4064.247	4104.332
	7	3652.191	4092.115
	18	4305.211	4380.67
LD37771489.las	1	4086.252	4336.904
	2	4094.139	4113.053
	7	3703.713	4097.6
	18	4326.73	4437.035
LD37771492.las	1	4086.455	4325.529
	2	4089.021	4112.6
	7	3682.247	4094.68

DPH-1.4 Report on Elevation by Class for Tiled Data - continued

File	Class	Z Min	Z Max
	18	4378.968	4421.855
LD37771495.las	1	4084.71	4322.032
	2	4084.67	4112.118
	7	3298.33	4082.541
	18	4320.26	4369.479
LD37771498.las	1	4083.804	4202.574
	2	4088.611	4105.681
	7	3865.425	4087.987
	18	4357.921	4404.637
LD37771501.las	1	4086.36	4150.431
	2	4089.267	4119.746
	7	3699.126	4092.813
LD37771504.las	1	4084.296	4322.098
	2	4083.099	4113.24
	7	3464.822	4091.658
	18	4324.712	4348.866
LD37771507.las	1	4082.968	4326.668
	2	4084.247	4108.689
	7	3704.448	4088.65
	18	4326.081	4368.371
LD37771510.las	1	4065.471	4311.277
	2	4066.285	4102.256
	7	3736.804	4082.042
	18	4310.654	4404.506
LD37771513.las	1	4066.137	4306.524
	2	4065.205	4103.174
	7	3682.735	4066.56
	18	4308.446	4363.761
LD37771516.las	1	4067.548	4157.255
	2	4071.288	4107.443
	7	3810.96	4085.431
LD37771519.las	1	4077.872	4328.522
	2	4074.122	4100.107
	7	3854.963	4086.363
	18	4317.498	4367.38
LD37771522.las	1	4062.544	4295.664
	2	4062.633	4104.201
	7	3716.016	4070.566

DPH-1.4 Report on Elevation by Class for Tiled Data - continued

File	Class	Z Min	Z Max
	18	4298.955	4375.293
LD37771525.las	1	4073.319	4325.123
	2	4078.059	4111.291
	7	3720.33	4097.141
	18	4319.076	4384.788
LD37771528.las	1	4083.66	4334.995
	2	4085.412	4122.167
	7	3677.775	4107.252
	18	4343.859	4384.781
LD37771531.las	1	4096.386	4343.61
	2	4097.242	4131.301
	7	3731.413	4116.124
	18	4349.073	4407.104
LD37771534.las	1	4075.307	4351.537
	2	4081.941	4130.477
	7	3715.426	4109.119
	18	4338.266	4380.332
LD37771537.las	1	4072.876	4335.943
	2	4071.737	4134.634
	7	3120.739	4111.166
	18	4379.998	4400.221
LD37771540.las	1	4048.932	4307.15
	2	4056.557	4129.388
	7	4026.17	4114.07
LD37771543.las	1	4051.153	4293.157
	2	4051.084	4134.04
	7	3668.1	4110.146
LD37771546.las	1	4001.554	4128.791
	2	3997.029	4118.65
	7	3642.653	4091.199
LD37771549.las	1	3936.4	4173.332
	2	3936.072	4059.67
	7	3694.392	4011.459
	18	4289.053	4289.053
LD37771552.las	1	3887.771	4164.591
	2	3887.886	3994.72
	7	3661.203	3971.862
LD37771555.las			

DPH-1.4 Report on Elevation by Class for Tiled Data - continued

File	Class	Z Min	Z Max
	1	3884.612	4162.656
	2	3884.136	3979.52
	7	3277.431	3928.257
	18	4160.402	4231.343
LD37771558.las	1	3799.858	4110.028
	2	3797.88	3964.743
	7	3587.116	3848.834
	18	4118.889	4168.709
LD37771561.las	1	3772.286	3848.667
	2	3772.476	3848.48
	7	3626.42	3789.277
	18	4020.976	4052.01
LD37771564.las	1	3687.88	3923.667
	2	3687.978	3835.58
	7	3378.537	3764.579
LD37771567.las	1	3671.446	3905.491
	2	3671.203	3730.491
	7	3353.747	3683.398
	18	3909.382	3942.584
LD37771570.las	1	3646.814	3839.566
	2	3651.043	3688.503
	7	3444.681	3662.115
	9	3650.596	3657.824
	20	3651.029	3657.44
LD37771573.las	1	3644.317	3810.16
	2	3645.085	3659.599
	7	3230.102	3637.26
	9	3647.027	3658.539
	20	3647.184	3656.197
LD37771576.las	1	3644.904	3693.231
	2	3644.714	3659.081
	7	3396.263	3643.972
LD37771579.las	1	3644.491	3685.819
	2	3645.797	3660.173
	7	3633.228	3633.228
LD37771582.las	1	3652.667	3704.284
	2	3650.193	3707.25
	7	3638.346	3666.335
LD37771585.las			

DPH-1.4 Report on Elevation by Class for Tiled Data - continued

File	Class	Z Min	Z Max
	1	3675.819	3789.018
	2	3676.679	3760.357
	7	3665.386	3687.558
LD37771588.las	1	3695.409	3776.672
	2	3694.927	3779.044
	7	3696.164	3740.081
LD37771591.las	1	3708.716	3798.421
	2	3708.326	3775.173
	7	3484.147	3734.661
LD37771594.las	1	3715.803	3793.546
	2	3713.893	3781.351
LD37771597.las	1	3744.336	3899.69
	2	3742.263	3892.715
	7	3738.181	3786.574
LD37771600.las	1	3779.907	4054.7
	2	3779.372	3903.348
	18	4079.46	4089.529
LD37771603.las	1	3778.083	3880.458
	2	3776.593	3883.942
LD37771606.las	1	3786.472	3906.672
	2	3783.959	3853.053
LD37771609.las	1	3808.011	3905.983
	2	3805.888	3874.33
	7	3821.8	3821.8
LD37771612.las	1	3849.467	4010.527
	2	3848.88	4011.196
LD37771615.las	1	3939.707	4072.026
	2	3936.068	4074.145
	7	3667.578	4059.588
LD37771618.las	1	3987.807	4083.532
	2	3986.816	4078.476
	7	3997.81	4061.245
LD37801339.las	1	4061.613	4077.403
	2	4061.757	4070.927
LD37801342.las	1	4052.485	4293.568

DPH-1.4 Report on Elevation by Class for Tiled Data - continued

File	Class	Z Min	Z Max
	2	4052.479	4070.336
LD37801345.las	1	4048.082	4130.133
	2	4049.198	4068.279
	7	4048.949	4052.292
LD37801348.las	1	4047.223	4286.507
	2	4049.72	4067.508
	7	3836.731	4052.393
	18	4291.602	4291.602
LD37801351.las	1	4036.147	4271.114
	2	4042.676	4061.796
	7	3685.216	4039.057
	18	4281.468	4300.661
LD37801354.las	1	4026.721	4126.353
	2	4032.243	4053.844
	7	3672.794	4038.187
LD37801357.las	1	4028.499	4200.582
	2	4031.911	4049.382
	7	3685.721	4037.725
LD37801360.las	1	4021.659	4170.106
	2	4026.219	4049.782
	7	3657.683	4030.684
LD37801363.las	1	4005.871	4153.184
	2	4005.914	4043.765
	7	3197.992	4021.249
	18	4270.608	4329.191
LD37801366.las	1	3996.127	4153.476
	2	3998.64	4026.508
	7	3672.342	4002.886
	18	4285.047	4321.268
LD37801369.las	1	4000.441	4151.34
	2	4000.999	4025.612
	7	3695.321	4003.109
LD37801372.las	1	3995.399	4144.893
	2	4000.793	4020.415
	7	3691.938	4001.636
LD37801375.las	1	3985.314	4216.999
	2	3993.548	4019.513

DPH-1.4 Report on Elevation by Class for Tiled Data - continued

File	Class	Z Min	Z Max
	7	3707.489	3998.053
LD37801378.las	1	3984.651	4057.535
	2	3992.525	4024.72
	7	3704.894	4007.718
	18	4274.358	4319.772
LD37801381.las	1	3986.924	4248.614
	2	3987.02	4024.09
	7	3714.169	4002.531
	18	4252.813	4260.963
LD37801384.las	1	3989.733	4143.755
	2	3993.719	4054.362
	7	3699.061	3999.782
LD37801387.las	1	4011.691	4261.504
	2	4012.617	4051.567
	7	3665.373	4026.918
	18	4268.981	4347.744
LD37801390.las	1	4022.594	4131.455
	2	4024.549	4057.817
	7	3657.785	4037.846
LD37801393.las	1	4026.353	4264.634
	2	4033.607	4064.122
	7	3632.322	4050.182
	18	4273.492	4359.483
LD37801396.las	1	4036.426	4288.443
	2	4036.455	4076.626
	7	3694.32	4043.378
	18	4292.039	4319.995
LD37801399.las	1	4049.871	4174.657
	2	4049.437	4080.438
	7	3708.077	4058.529
LD37801402.las	1	4054.185	4302.4
	2	4054.496	4101.455
	7	3679.907	4072.718
	18	4292.593	4375.654
LD37801405.las	1	4054.588	4303.604
	2	4054.017	4085.828
	7	3701.938	4062.577
	18	4312.731	4326.054

DPH-1.4 Report on Elevation by Class for Tiled Data - continued

File	Class	Z Min	Z Max
LD37801408.las	1	4053.571	4322.623
	2	4052.39	4107.643
	7	3695.645	4086.79
	18	4328.167	4384.155
LD37801411.las	1	4054.798	4314.775
	2	4054.145	4122.78
	7	3681.82	4104.142
LD37801414.las	1	4063.624	4317.826
	2	4065.346	4118.942
	7	3662.637	4087.206
	18	4322.646	4370.401
LD37801417.las	1	4076.688	4333.413
	2	4073.88	4108.568
	7	3627.621	4093.312
	18	4337.57	4376.605
LD37801420.las	1	4085.776	4335.913
	2	4085.848	4121.698
	7	3381.788	4100.087
	18	4338.761	4440.614
LD37801423.las	1	4092.393	4345.172
	2	4092.19	4125.425
	7	3642.542	4109.03
	18	4345.438	4433.548
LD37801426.las	1	4070.779	4324.03
	2	4075.11	4124.122
	7	3612.25	4107.807
LD37801429.las	1	4056.462	4339.712
	2	4078.335	4129.808
	7	3712.027	4113.614
	18	4333.636	4358.141
LD37801432.las	1	4110.563	4367.629
	2	4110.933	4144.523
	7	3716.617	4131.983
	18	4369.939	4394.345
LD37801435.las	1	4087.128	4331.71
	2	4085.031	4122.298
	7	3713.861	4105.582
	18	4335.506	4367.166
LD37801438.las			

DPH-1.4 Report on Elevation by Class for Tiled Data - continued

File	Class	Z Min	Z Max
	1	4104.998	4338.945
	2	4107.643	4154.654
	7	3683.06	4140.727
LD37801441.las	1	4088.729	4313.512
	2	4087.649	4147.456
	7	3628.592	4133.076
LD37801444.las	1	4084.798	4328.036
	2	4085.461	4114.437
	7	3637.768	4100.858
LD37801447.las	1	4088.863	4332.675
	2	4085.307	4118.033
	7	3789.08	4099.634
	18	4340.27	4355.828
LD37801450.las	1	4077.187	4325.09
	2	4076.757	4113.729
	7	3663.385	4100.31
	18	4329.302	4332.97
LD37801453.las	1	4101.403	4353.502
	2	4102.767	4138.663
	7	3291.657	4120.773
	18	4352.672	4416.274
LD37801456.las	1	4099.693	4336.418
	2	4096.406	4148.857
	7	3690.75	4129.9
LD37801459.las	1	4089.132	4340.136
	2	4087.498	4125.746
	7	3789.641	4105.605
	18	4417.678	4417.678
LD37801462.las	1	4091.481	4334.329
	2	4089.634	4140.136
	7	3823.024	4125.445
LD37801465.las	1	4099.674	4330.001
	2	4099.608	4140.025
	7	3656.374	4120.212
	18	4334.375	4343.597
LD37801468.las	1	4078.729	4306.189
	2	4080.5	4132.137
	7	3793.26	4114.044

DPH-1.4 Report on Elevation by Class for Tiled Data - continued

File	Class	Z Min	Z Max
LD37801471.las	1	4089.733	4329.516
	2	4097.275	4133.683
	7	3817.604	4118.499
LD37801474.las	1	4069.815	4316.717
	2	4069.523	4131.265
	7	3658.464	4118.87
LD37801477.las	1	4052.016	4128.824
	2	4051.212	4102.751
	7	3790.987	4075.697
LD37801480.las	1	4056.383	4122.242
	2	4052.613	4102.856
	7	3570.432	4073.873
LD37801483.las	1	4048.565	4124.227
	2	4049.034	4088.532
	7	3333.291	4068.145
LD37801486.las	1	4054.309	4119.631
	2	4052.705	4097.157
	7	4051.245	4074.916
LD37801489.las	1	4076.809	4203.935
	2	4079.185	4109.004
	7	4070.746	4090.333
	18	4377.577	4405.204
LD37801492.las	1	4075.93	4121.383
	2	4081.229	4100.284
	7	4062.807	4083.417
LD37801495.las	1	4071.514	4154.673
	2	4077.292	4101.383
	7	4056.622	4079.103
LD37801498.las	1	4076.153	4320.805
	2	4081.019	4101.704
	7	3735.245	4080.504
	18	4319.916	4441.445
LD37801501.las	1	4074.864	4136.77
	2	4082.708	4099.847
	7	4044.779	4081.642
LD37801504.las	1	4071.786	4125.687
	2	4078.118	4104.969

DPH-1.4 Report on Elevation by Class for Tiled Data - continued

File	Class	Z Min	Z Max
	7	4057.59	4088.089
LD37801507.las	1	4073.965	4230.087
	2	4079.244	4099.893
	7	4035.914	4083.883
LD37801510.las	1	4067.321	4135.759
	2	4066.481	4104.785
	7	4050.248	4079.857
LD37801513.las	1	4038.037	4106.74
	2	4037.311	4091.386
	7	4044.893	4066.442
	18	4429.391	4429.391
LD37801516.las	1	4047.216	4101.934
	2	4046.061	4084.539
	7	4040.743	4067.653
LD37801519.las	1	4063.952	4112.219
	2	4065.294	4098.073
	7	4038.391	4080.074
LD37801522.las	1	4054.332	4107.223
	2	4053	4093.25
	7	4044.09	4069.706
LD37801525.las	1	4066.022	4148.194
	2	4065.254	4122.597
	7	4028.962	4097.105
	18	4369.627	4370.054
LD37801528.las	1	4078.64	4136.645
	2	4081.511	4132.134
	7	4070.205	4110.53
LD37801531.las	1	4084.103	4152.83
	2	4091.111	4119.237
	7	4077.055	4104.943
LD37801534.las	1	4076.494	4153.023
	2	4074.011	4125.52
	7	3685.127	4105.694
LD37801537.las	1	4072.347	4140.766
	2	4071.741	4134.634
	7	3817.545	4106.816
LD37801540.las			

DPH-1.4 Report on Elevation by Class for Tiled Data - continued

File	Class	Z Min	Z Max
	1	4093.965	4167.449
	2	4095.008	4145.864
	7	3607.982	4122.738
LD37801543.las	1	4050.599	4310.526
	2	4049.086	4134.345
	7	3630.721	4106.429
LD37801546.las	1	3995.632	4317.826
	2	3996.373	4116.412
	7	3651.144	4068.67
	18	4315.536	4336.32
LD37801549.las	1	3932.794	4118.801
	2	3936.642	4044.795
	7	3658.195	3995.95
LD37801552.las	1	3909.06	4127.725
	2	3908.352	4022.764
	7	3664.35	3972.348
LD37801555.las	1	3877.532	4001.596
	2	3877.312	3997.118
	7	3641.984	3940.793
LD37801558.las	1	3821.846	4113.689
	2	3821.328	3974.923
	7	3643.749	3906.4
	18	4116.176	4181.957
LD37801561.las	1	3766.38	3907.965
	2	3766.338	3907.548
	7	3488.717	3861.003
LD37801564.las	1	3725.711	3830.668
	2	3725.298	3823.132
	7	3409.33	3745.153
	18	4030.996	4103.01
LD37801567.las	1	3663.228	3768.897
	2	3669.855	3752.532
	7	3394.954	3719.143
LD37801570.las	1	3639.638	3779.093
	2	3647.696	3694.208
	7	3240.686	3667.332
	9	3655.262	3656.279
	20	3655.252	3656.449

DPH-1.4 Report on Elevation by Class for Tiled Data - continued

File	Class	Z Min	Z Max
LD37801573.las	1	3640.56	3868.828
	2	3641.922	3658.323
	7	3382.044	3641.148
	9	3642.053	3653.087
	18	3895.383	3933.499
LD37801576.las	1	3636.472	3793.145
	2	3640.465	3654.694
	7	3373.051	3639.054
LD37801579.las	1	3634.668	3871.154
	2	3641.403	3656.069
	7	2851.418	3642.214
	9	3646.161	3648.129
	17	3646.561	3648.116
	18	3880.235	3894.041
LD37801582.las	1	3638.323	3728.119
	2	3641.308	3712.007
	7	3358.947	3678.129
	9	3644.898	3649.297
	20	3645.035	3648.464
LD37801585.las	1	3656.984	3851.643
	2	3656.905	3742.289
	7	3355.938	3707.033
	9	3685.176	3696.321
	20	3685.491	3690.176
LD37801588.las	1	3678.93	3814.782
	2	3685.642	3750.57
	7	3339.147	3695.764
	9	3685.767	3704.861
	18	3935.586	4229.165
LD37801591.las	1	3696.056	3884.615
	2	3703.205	3736.853
	7	3368.861	3715.075
	9	3703.152	3706.325
	17	3717.05	3717.955
LD37801594.las	1	3702.378	3883.122
	2	3703.529	3762.66
	7	3369.892	3730.206

DPH-1.4 Report on Elevation by Class for Tiled Data - continued

File	Class	Z Min	Z Max
	9	3703.329	3704.589
	18	3966.423	4007.128
	20	3703.48	3704.307
LD37801597.las	1	3727.483	3914.119
	2	3725.531	3812.496
	7	3422.411	3785.173
LD37801600.las	1	3753.989	4017.649
	2	3752.784	3809.29
	7	2677.846	3787.817
	18	4020.248	4151.317
LD37801603.las	1	3745.862	3880.288
	2	3751.912	3817.735
	7	3551.781	3791.377
	9	3751.758	3756.144
	20	3751.882	3755.524
LD37801606.las	1	3768.936	4021.937
	2	3776.534	3859.464
	7	2667.626	3815.124
LD37801609.las	1	3231.237	3922.302
	2	3810.215	3914.769
	7	3505.994	3823.805
LD37801612.las	1	3852.099	4155.513
	2	3851.37	3998.499
	7	3262.297	3921.669
LD37801615.las	1	3922.627	4183.069
	2	3922.499	4047.374
	7	3546.692	3996.242
	18	4217.121	4281.855
LD37801618.las	1	3986.255	4182.111
	2	3985.005	4065.684
	7	3684.425	4040.612
LD37831339.las	1	4059.031	4068.798
	2	4057.771	4068.433
LD37831342.las	1	4044.034	4272.331
	2	4046.655	4065.484
	7	3715.088	4052.61
LD37831345.las	1	4041.668	4106.376

DPH-1.4 Report on Elevation by Class for Tiled Data - continued

File	Class	Z Min	Z Max
	2	4039.004	4063.962
	7	3362.703	4045.707
	18	4284.909	4347.75
LD37831348.las	1	4039.06	4237.567
	2	4039.103	4064.382
	7	3713.933	4049.946
LD37831351.las	1	4028.479	4172.036
	2	4031.829	4064.221
	7	3836.482	4050.415
LD37831354.las	1	4030.29	4137.954
	2	4031.107	4051.816
	7	3678.857	4037.971
LD37831357.las	1	4028.502	4087.797
	2	4030.514	4055.222
	7	3654.13	4036.153
LD37831360.las	1	3828.381	4174.562
	2	4009.208	4047.295
	7	3658.093	4028.709
LD37831363.las	1	3995.766	4139.582
	2	3994.461	4029.054
	7	3668.897	4011.042
LD37831366.las	1	3988.867	4110.586
	2	3991.842	4015.77
	7	3663.323	3996.462
LD37831369.las	1	3986.514	4132.452
	2	3985.566	4016.803
	7	3656.38	3995.707
LD37831372.las	1	3985.671	4104.982
	2	3986.777	4011.737
	7	3656.554	3995.3
LD37831375.las	1	3974.759	4150.874
	2	3978.033	4011.688
	7	3651.663	3994.083
	18	4268.594	4268.594
LD37831378.las	1	3973.801	4183.03
	2	3972.446	4012.702
	7	3678.677	3974.267

DPH-1.4 Report on Elevation by Class for Tiled Data - continued

File	Class	Z Min	Z Max
	18	4314.368	4314.368
LD37831381.las	1	3978.519	4030.911
	2	3977.351	4022.289
	7	3700.281	3978.132
LD37831384.las	1	3994.034	4163.122
	2	3991.997	4037.341
	7	3706.371	3930.789
LD37831387.las	1	3999.687	4064.07
	2	4003.63	4037.088
	7	3688.503	4010.924
LD37831390.las	1	4011.367	4087.082
	2	4014.067	4046.426
	7	4008.45	4018
LD37831393.las	1	4017.354	4055.245
	2	4018.621	4045.684
	7	3665.888	4026.18
LD37831396.las	1	4013.752	4071.409
	2	4018.017	4058.42
	7	4012.295	4035.402
	18	4397.065	4397.065
LD37831399.las	1	4031.577	4084.893
	2	4030.74	4079.523
	7	4023.673	4051.032
LD37831402.las	1	4031.186	4101.035
	2	4035.474	4076.78
	7	4026.206	4048.227
LD37831405.las	1	4034.565	4097.229
	2	4034.867	4064.611
	7	4029.332	4045.084
LD37831408.las	1	4036.275	4129.299
	2	4035.11	4105.008
	7	4024.92	4075.267
LD37831411.las	1	4053.588	4125.933
	2	4052.761	4107.718
	7	4066.901	4089.683
LD37831414.las	1	4075.041	4112.301

DPH-1.4 Report on Elevation by Class for Tiled Data - continued

File	Class	Z Min	Z Max
	2	4076.357	4096.567
	7	4048.729	4081.012
LD37831417.las	1	4072.935	4118.66
	2	4073.102	4098.04
	7	3798.132	4082.436
LD37831420.las	1	4065.543	4131.232
	2	4068.781	4105.057
	7	4060.071	4088.991
LD37831423.las	1	4081.038	4141.484
	2	4082.249	4114.631
	7	4064.549	4098.571
LD37831426.las	1	4063.775	4127.459
	2	4061.665	4117.853
	7	4055.425	4096.544
LD37831429.las	1	4069.657	4125.609
	2	4070.425	4121.701
	7	4048.735	4102.498
LD37831432.las	1	4094.749	4143.2
	2	4094.145	4130.336
	7	4081.298	4111.937
LD37831435.las	1	4073.755	4116.675
	2	4072.567	4111.025
	7	4044.241	4097.216
LD37831438.las	1	4089.818	4172.521
	2	4095.228	4140.179
	7	3171.027	4125.264
LD37831441.las	1	4078.358	4169.883
	2	4077.794	4141.986
	7	4070.431	4123.709
LD37831444.las	1	4075.382	4117.275
	2	4075.366	4106.137
	7	3634.937	4091.695
LD37831447.las	1	4069.565	4129.208
	2	4071.12	4104.66
	7	3601.528	4088.42
LD37831450.las	1	4074.067	4289.398

DPH-1.4 Report on Elevation by Class for Tiled Data - continued

File	Class	Z Min	Z Max
	2	4072.876	4128.125
	7	3614.491	4099.254
LD37831453.las	1	4092.256	4329.84
	2	4092.423	4136.652
	7	3679.825	4121.557
	18	4328.948	4344.814
LD37831456.las	1	4072.964	4317.905
	2	4073.007	4116.878
	7	3605.386	4100.13
	18	4321.484	4326.737
LD37831459.las	1	4076.655	4325.014
	2	4080.304	4120.218
	7	3661.686	4107.17
	18	4327.281	4354.955
LD37831462.las	1	4080.405	4304.473
	2	4080.546	4122.964
	7	3985.32	4104.752
LD37831465.las	1	4079.762	4219.795
	2	4079.959	4131.622
	7	3644.852	4118.883
LD37831468.las	1	4068.456	4307.954
	2	4068.45	4112.843
	7	3363.5	4082.239
	18	4308.262	4318.476
LD37831471.las	1	4081.127	4300.064
	2	4081.104	4120.467
	7	3645.488	4102.836
LD37831474.las	1	4086.757	4308.029
	2	4090.497	4121.452
	7	3261.949	4107.774
LD37831477.las	1	4041.363	4304.844
	2	4045.366	4111.911
	7	3822.604	4092.347
LD37831480.las	1	4039.044	4278.341
	2	4039.136	4077.151
	7	3634.606	4055.297
	18	4280.395	4325.648
LD37831483.las			

DPH-1.4 Report on Elevation by Class for Tiled Data - continued

File	Class	Z Min	Z Max
	1	4047.118	4302.186
	2	4046.573	4096.514
	7	3675.465	4068.64
	18	4311.255	4346.313
LD37831486.las	1	4063.647	4305.333
	2	4066.77	4085.91
	7	3666.161	4070.241
	18	4302.793	4338.535
LD37831489.las	1	4067.305	4282.659
	2	4070.714	4097.344
	7	3626.853	4074.733
LD37831492.las	1	4065.576	4304.375
	2	4068.535	4094.716
	7	3649.802	4075.218
LD37831495.las	1	4065.261	4303.351
	2	4066.458	4089.28
	7	4042.479	4074.332
	18	4303.046	4414.381
LD37831498.las	1	4061.596	4305.992
	2	4067.023	4092.075
	7	3361.233	4076.872
	18	4309.998	4328.876
LD37831501.las	1	4064.303	4303.505
	2	4066.616	4091.462
	7	3712.033	4074.834
	18	4300.283	4345.342
LD37831504.las	1	4062.771	4295.93
	2	4064.382	4091.015
	7	3610.636	4076.898
	18	4299.427	4413.315
LD37831507.las	1	4060.897	4308.482
	2	4065.746	4090.691
	7	3641.479	4072.085
	18	4303.656	4350.369
LD37831510.las	1	4055.143	4295.572
	2	4057.348	4095.943
	7	3656.41	4071.262
	18	4301.323	4382.603
LD37831513.las			

DPH-1.4 Report on Elevation by Class for Tiled Data - continued

File	Class	Z Min	Z Max
	1	4041.288	4292.436
	2	4043.752	4081.442
	7	3570.557	4056.255
	18	4297.042	4358.134
LD37831516.las	1	4045.258	4210.526
	2	4048.83	4089.874
	7	3708.687	4053.26
	18	4299.742	4366.645
LD37831519.las	1	4053.709	4267.045
	2	4053.24	4082.042
	7	3338.73	4061.458
LD37831522.las	1	4039.05	4293.151
	2	4041.445	4098.384
	7	3648.224	4069.569
	18	4292.098	4374.65
LD37831525.las	1	4066.59	4306.369
	2	4065.973	4121.124
	7	3194.921	4098.62
LD37831528.las	1	4058.433	4319.844
	2	4061.429	4117.37
	7	3667.604	4091.288
	18	4321.025	4366.96
LD37831531.las	1	4081.386	4265.231
	2	4085.953	4123.338
	7	3713.139	4095.277
LD37831534.las	1	4069.667	4317.485
	2	4068.893	4109.657
	7	3783.332	4086.481
	18	4316.471	4381.924
LD37831537.las	1	4071.898	4327.459
	2	4071.435	4130.29
	7	3667.877	4110.49
	18	4323.305	4329.457
LD37831540.las	1	4080.842	4346.071
	2	4081.813	4131.724
	7	3670.37	4116.163
	18	4325.959	4347.304
LD37831543.las	1	4078.558	4218.715

DPH-1.4 Report on Elevation by Class for Tiled Data - continued

File	Class	Z Min	Z Max
	2	4078.624	4137.367
	7	3311.27	4112.977
LD37831546.las	1	4026.544	4168.082
	2	4026.475	4135.743
	7	3683.69	4123.033
LD37831549.las	1	3973.414	4141.583
	2	3972.879	4094.496
	7	3632.542	4047.941
	18	4298.561	4298.561
LD37831552.las	1	3924.195	4101.055
	2	3925.484	4007.797
	7	3587.66	3981.803
LD37831555.las	1	3885.419	4108.109
	2	3885.573	3963.755
	7	3639.94	3926.35
LD37831558.las	1	3874.408	3992.18
	2	3876.177	3992.607
	7	3632.818	3961.524
LD37831561.las	1	3775.396	4037.489
	2	3775.314	3923.204
	7	3203.087	3863.788
	18	4046.629	4079.893
LD37831564.las	1	3723.601	3923.903
	2	3722.512	3830.908
	7	3237.808	3783.336
	18	4042.131	4125.841
LD37831567.las	1	3677.502	3805.353
	2	3681.397	3776.265
	7	3212.681	3736.577
	17	3717.755	3719.74
	18	3970.652	4042.088
LD37831570.las	1	3643.953	3734.845
	2	3644.136	3710.088
	7	3322.985	3673.657
LD37831573.las	1	3636.033	3716.912
	2	3636.472	3673.936
	7	3330.134	3637.965
	9	3641.449	3648.697

DPH-1.4 Report on Elevation by Class for Tiled Data - continued

File	Class	Z Min	Z Max
	20	3641.568	3647.053
LD37831576.las	1	3635.016	3866.918
	2	3637.089	3652.443
	7	3307.444	3637.772
	9	3636.791	3646.84
	18	3894.244	3894.244
	20	3637.027	3647.483
LD37831579.las	1	3635.19	3710.796
	2	3638.287	3655.222
	7	3336.007	3635.432
	9	3638.329	3640.275
	20	3638.283	3638.953
LD37831582.las	1	3634.74	3724.33
	2	3636.341	3699.56
	7	3346.762	3670.701
	9	3638.313	3647.27
	18	3923.152	3923.152
	20	3638.372	3647.148
LD37831585.las	1	3657.309	3798.155
	2	3653.93	3773.198
	7	3404.337	3677.443
	9	3685.714	3686.613
	20	3685.728	3693.831
LD37831588.las	1	3675.514	3923.198
	2	3676.695	3765.14
	7	3456.873	3723.113
	9	3703.29	3704.783
	18	3948.375	4023.073
	20	3703.313	3705.727
LD37831591.las	1	3694.031	3748.838
	2	3703.401	3711.443
	7	3431.407	3688.992
	9	3703.332	3704.484
	20	3703.336	3704.327
LD37831594.las	1	3697.194	3781.006
	2	3703.382	3726.489
	7	3452.687	3709.09
	9	3703.136	3704.612
	20	3703.332	3704.596
LD37831597.las	1	3701.472	3862.581

DPH-1.4 Report on Elevation by Class for Tiled Data - continued

File	Class	Z Min	Z Max
	2	3703.634	3839.776
	7	3690.327	3765.284
	9	3703.149	3704.215
	20	3703.575	3704.166
LD37831600.las	1	3729.126	3836.403
	2	3725.987	3813.988
	9	3742.328	3757.214
	20	3742.443	3754.221
LD37831603.las	1	3745.075	3947.489
	2	3743.792	3818.841
	7	3444.931	3519.019
	9	3751.731	3757.374
	20	3751.774	3755.157
LD37831606.las	1	3769.29	3904.293
	2	3771.052	3834.208
	7	3480.039	3680.714
LD37831609.las	1	3806.203	3864.763
	2	3806.57	3865.028
LD37831612.las	1	3839.635	3999.506
	2	3837.679	4000.176
	7	3907.417	3938.791
LD37831615.las	1	3923.998	4053.627
	2	3922.489	4044.716
	7	3969.595	4020.3
LD37831618.las	1	3940.983	4054.51
	2	3939.966	4047.767
	7	3955.251	4021.547
LD37861339.las	1	4055.271	4076.554
	2	4054.214	4066.078
LD37861342.las	1	4036.586	4079.739
	2	4036.711	4064.29
	7	4032.853	4045.054
LD37861345.las	1	4034.359	4077.292
	2	4036.422	4055.884
LD37861348.las	1	4030.497	4105.31
	2	4029.985	4052.203
	7	4016.57	4036.928

DPH-1.4 Report on Elevation by Class for Tiled Data - continued

File	Class	Z Min	Z Max
LD37861351.las	1	4025.166	4069.326
	2	4028.499	4052.072
	7	3611.617	4038.499
LD37861354.las	1	4024.608	4093
	2	4026.931	4048.65
	7	3682.066	4022.387
LD37861357.las	1	4018.791	4060.382
	2	4017.623	4043.893
	7	3671.252	4021.173
LD37861360.las	1	4005.222	4241.465
	2	4008.073	4038.171
	7	3623.352	4023.027
	18	4253.689	4277.298
LD37861363.las	1	3995.14	4247.518
	2	3994.638	4024.119
	7	3662.89	4007.128
	18	4244.942	4311.412
LD37861366.las	1	3983.775	4041.57
	2	3986.209	4017.571
	7	3620.783	3995.753
LD37861369.las	1	3985.074	4173.105
	2	3985.386	4016.252
	7	3669.34	3994.707
LD37861372.las	1	3982.331	4040.563
	2	3982.318	4010.317
	7	3648.766	3989.431
	18	4253.637	4305.09
LD37861375.las	1	3964.497	4208.61
	2	3967.384	3997.102
	7	3626.538	3975.054
	18	4203.879	4263.896
LD37861378.las	1	3964.073	4025.779
	2	3967.423	4009.766
	7	3689.484	3975.583
LD37861381.las	1	3974.208	4205.874
	2	3980.681	4021.383
	7	3591.771	3995.107
LD37861384.las			

DPH-1.4 Report on Elevation by Class for Tiled Data - continued

File	Class	Z Min	Z Max
	1	3976.281	4235.533
	2	3983.312	4025.149
	7	3612.079	4005.852
	18	4237.095	4268.889
LD37861387.las	1	3992.489	4233.64
	2	3995.707	4022.797
	7	3936.859	4006.908
	18	4237.518	4286.337
LD37861390.las	1	3995.668	4239.654
	2	4001.219	4028.46
	7	3659.635	4009.034
	18	4242.531	4257.636
LD37861393.las	1	4000.852	4076.708
	2	4000.947	4031.363
	7	3268.937	4013.397
	18	4249.88	4317.488
LD37861396.las	1	4005.402	4242.738
	2	4006.646	4031.065
	7	3665.029	4016.075
	17	4026.655	4028.676
	18	4250.772	4275.484
LD37861399.las	1	4012.61	4263.879
	2	4012.705	4061.038
	7	3671.597	4039.716
	18	4256.212	4317.035
LD37861402.las	1	4017.312	4249.535
	2	4018.817	4057.597
	7	3763.821	4030.395
	18	4257.081	4257.081
LD37861405.las	1	4030.642	4280.264
	2	4029.795	4058.361
	7	3655.485	4045.484
	18	4283.748	4348.745
LD37861408.las	1	4047.836	4284.539
	2	4050.077	4091.052
	7	3660.915	4059.68
	18	4292.537	4316.619
LD37861411.las	1	4056.993	4294.696
	2	4057.981	4093.512

DPH-1.4 Report on Elevation by Class for Tiled Data - continued

File	Class	Z Min	Z Max
	7	3772.109	4070.599
LD37861414.las	1	4059.391	4294.916
	2	4058.502	4087.449
	7	3596.581	4064.546
	18	4302.865	4355.933
LD37861417.las	1	4060.687	4305.297
	2	4059.096	4086.99
	7	3658.457	4070.481
	18	4307.167	4316.655
LD37861420.las	1	4053.916	4297.304
	2	4053.125	4087.656
	7	3665.764	4064.136
	18	4291.976	4331.35
LD37861423.las	1	4057.249	4310.497
	2	4057.662	4101.845
	7	3693.49	4080.573
	18	4300.989	4377.36
LD37861426.las	1	4050.166	4310.657
	2	4047.866	4091.937
	7	3608.215	4065.113
	18	4304.506	4365.933
LD37861429.las	1	4070.274	4337.291
	2	4069.756	4125.205
	7	3686.344	4107.242
	18	4321.957	4351.002
LD37861432.las	1	4073.624	4324.663
	2	4071.557	4124.188
	7	3658.812	4090.796
	18	4386.717	4386.717
LD37861435.las	1	4064.08	4315.543
	2	4063.47	4108.67
	7	3702.788	4086.465
	18	4319.719	4362.281
LD37861438.las	1	4087.22	4331.051
	2	4086.104	4126.885
	7	3625.334	4110.559
	18	4336.481	4336.481
LD37861441.las	1	4073.496	4323.761

DPH-1.4 Report on Elevation by Class for Tiled Data - continued

File	Class	Z Min	Z Max
	2	4081.806	4128.893
	7	3785.672	4117.561
	18	4323	4345.995
LD37861444.las	1	4067.603	4312.088
	2	4066.701	4100.691
	7	3785.845	4082.361
	18	4316.793	4344.066
LD37861447.las	1	4063.778	4324.581
	2	4064.08	4098.496
	7	3685.465	4087.397
	18	4307.993	4344.105
LD37861450.las	1	4060.192	4319.506
	2	4059.378	4127.984
	7	3767.141	4108.784
LD37861453.las	1	4076.075	4324.424
	2	4079.834	4126.845
	7	3630.094	4101.786
LD37861456.las	1	4054.615	4263.735
	2	4057.233	4100.097
	7	3816.669	4080.333
LD37861459.las	1	4077.892	4339.876
	2	4082.735	4119.368
	7	3788.388	4097.767
	18	4342.488	4403.866
LD37861462.las	1	4064.71	4287.272
	2	4062.836	4111.193
	7	3716.649	4084.47
	18	4334.762	4427.691
LD37861465.las	1	4053.624	4134.831
	2	4049.998	4103.187
	7	3711.663	4083.027
LD37861468.las	1	4053.847	4127.324
	2	4052.722	4103.338
	7	3702.502	4066.816
	18	4352.518	4352.518
LD37861471.las	1	4070.835	4319.073
	2	4069.651	4112.108
	7	3639.52	4100.057

DPH-1.4 Report on Elevation by Class for Tiled Data - continued

File	Class	Z Min	Z Max
	18	4315.831	4350.746
LD37861474.las	1	4064.805	4318.121
	2	4065.054	4111.143
	7	3678.119	4083.168
	18	4322.55	4331.569
LD37861477.las	1	4049.979	4322.265
	2	4052.603	4110.776
	7	3643.07	4089.857
	18	4313.515	4376.494
LD37861480.las	1	4024.621	4285.3
	2	4024.234	4061.15
	7	3644.127	4043.88
	18	4278.341	4348.604
LD37861483.las	1	4042.941	4194.719
	2	4050.468	4079.326
	7	3667.522	4067.479
LD37861486.las	1	4056.901	4300.979
	2	4059.572	4073.191
	7	3667.174	4056.537
	18	4298.154	4346.002
LD37861489.las	1	4051.084	4311.832
	2	4058.735	4085.576
	7	3633.835	4063.312
LD37861492.las	1	4052.072	4291.645
	2	4060.103	4079.241
	7	3803.67	4059.618
LD37861495.las	1	4051.35	4168.893
	2	4053.601	4084.831
	7	3841.009	4064.08
LD37861498.las	1	4059.204	4198.587
	2	4058.184	4085.143
	7	3728.808	4066.954
LD37861501.las	1	4044.293	4102.19
	2	4052.151	4083.952
	7	3658.877	4056.455
LD37861504.las	1	4047.134	4092.63
	2	4053.568	4071.741

DPH-1.4 Report on Elevation by Class for Tiled Data - continued

File	Class	Z Min	Z Max
	7	4031.324	4056.58
LD37861507.las	1	4051.081	4098.962
	2	4051.757	4087.879
	7	3721.298	4070.166
	18	4405.667	4406.11
LD37861510.las	1	4053.266	4106.179
	2	4053.949	4088.217
	7	4023.243	4067.118
LD37861513.las	1	4037.663	4120.864
	2	4037.233	4084.211
	7	4016.081	4064.608
LD37861516.las	1	4030.435	4089.241
	2	4031.826	4072.265
	7	4025.313	4046.422
LD37861519.las	1	4030.714	4077.4
	2	4034.398	4071.928
	7	4023.535	4047.754
LD37861522.las	1	4040.569	4107.128
	2	4039.795	4090.894
	7	4025.133	4066.97
LD37861525.las	1	4044.093	4125.917
	2	4049.375	4096.278
	7	4037.492	4079.306
LD37861528.las	1	4054.608	4121.002
	2	4059.559	4093.135
	7	4039.46	4077.557
LD37861531.las	1	4064.562	4109.473
	2	4066.836	4096.517
	7	4039.953	4079.9
LD37861534.las	1	4065.29	4118.86
	2	4067.134	4103.87
	7	3823.313	4081.603
LD37861537.las	1	4062.666	4115.504
	2	4062.233	4112.233
	7	4049.293	4094.582
LD37861540.las	1	4067.741	4208.705

DPH-1.4 Report on Elevation by Class for Tiled Data - continued

File	Class	Z Min	Z Max
	2	4067.367	4141.816
	7	4065.222	4124.956
	18	4410.391	4415.372
LD37861543.las	1	4084.631	4142.557
	2	4087.61	4135.595
	7	4070.277	4106.586
LD37861546.las	1	4036.908	4139.867
	2	4036.226	4129.641
	7	4011.655	4096.547
LD37861549.las	1	3967.443	4074.729
	2	3966.022	4072.498
	7	3982.879	4050.494
LD37861552.las	1	3929.418	4027.823
	2	3927.827	4027.472
	7	3695.062	3981.117
LD37861555.las	1	3909.497	4003.88
	2	3906.16	4001.331
	7	3658.037	3934.369
LD37861558.las	1	3872.719	4124.926
	2	3872.519	3990.861
	7	3617.998	3955.592
LD37861561.las	1	3820.688	4155.861
	2	3820.373	3990.976
	7	3633.733	3724.159
LD37861564.las	1	3759.809	3911.16
	2	3759.021	3901.872
	7	3612.378	3792.345
	18	4069.697	4131.944
LD37861567.las	1	3684.313	3902.669
	2	3684.077	3799.901
	7	3374.918	3761.853
LD37861570.las	1	3659.996	3743.805
	2	3658.716	3711.2
	7	3354.498	3681.436
LD37861573.las	1	3629.428	3868.129
	2	3631.781	3702.23
	7	3201.45	3643.552

DPH-1.4 Report on Elevation by Class for Tiled Data - continued

File	Class	Z Min	Z Max
	9	3633.789	3640.255
	20	3633.562	3635.429
LD37861576.las	1	3627.214	3713.687
	2	3631.968	3646.886
	7	3351.119	3627.578
	9	3632.24	3642.132
	20	3632.512	3643.333
LD37861579.las	1	3628.654	3841.255
	2	3634.179	3646.692
	7	3352.831	3628.844
LD37861582.las	1	3628.208	3704.825
	2	3630.403	3675.481
	7	3299.803	3628.356
	17	3645.016	3645.718
LD37861585.las	1	3628.848	3717.739
	2	3632.863	3684.737
	7	3310.741	3668.316
LD37861588.las	1	3640.672	3758.487
	2	3642.335	3720.934
	7	3189.242	3685.111
	9	3703.401	3705.458
	20	3703.283	3705.829
LD37861591.las	1	3703.29	3757.775
	2	3703.369	3721.708
	7	3356.145	3451.243
	9	3703.365	3704.602
	20	3703.244	3704.605
LD37861594.las	1	3703.408	3704.081
	7	3196.542	3417.165
	9	3703.483	3704.084
LD37861597.las	1	3699.507	3822.984
	2	3703.392	3824.471
	7	3366.644	3714.97
	9	3703.264	3704.523
	20	3703.392	3704.458
LD37861600.las	1	3705.386	3912.003
	2	3705.422	3812.788
	7	3369.337	3772.748
	9	3717.44	3720.012

DPH-1.4 Report on Elevation by Class for Tiled Data - continued

File	Class	Z Min	Z Max
	20	3717.676	3721.01
LD37861603.las	1	3733.234	3822.4
	2	3733.487	3799.924
	7	3500.613	3776.84
LD37861606.las	1	3776.6	3879.91
	2	3776.403	3830.629
	7	3488.238	3788.657
LD37861609.las	1	3801.351	4063.447
	2	3801.472	3857.912
	7	3519.589	3821.397
	18	4072.689	4076.8
LD37861612.las	1	3838.276	4113.092
	2	3837.778	3956.288
	7	3626.367	3890.793
	18	4121.803	4145.264
LD37861615.las	1	3890.993	4162.541
	2	3890.842	4032.971
	7	3677.43	3993.542
LD37861618.las	1	3939.835	4181.603
	2	3938.322	4037.62
	7	3694.825	4026.475
LD37891339.las	1	4037.617	4065.103
	2	4036.918	4055.517
	18	4370.933	4370.933
LD37891342.las	1	4026.075	4123.66
	2	4028.745	4055.031
	7	3679.409	4026.527
	18	4270.037	4376.615
LD37891345.las	1	4031.495	4274.368
	2	4031.636	4051.429
	7	3653.296	3907.912
	18	4278.161	4334.03
LD37891348.las	1	4018.502	4262.465
	2	4023.46	4046.885
	7	3653.447	4024.303
	18	4256.625	4309.076
LD37891351.las	1	4011.035	4252.721

DPH-1.4 Report on Elevation by Class for Tiled Data - continued

File	Class	Z Min	Z Max
	2	4014.657	4032.016
	7	3660.78	4016.701
	18	4258.554	4301.343
LD37891354.las	1	4016.373	4146.721
	2	4016.563	4040.366
	7	3662.201	4023.191
LD37891357.las	1	4011.245	4256.727
	2	4013.552	4034.513
	7	3642.493	4020.061
	18	4252.882	4307.321
LD37891360.las	1	3999.854	4251.714
	2	4004.923	4031.974
	7	3631.216	4012.991
	18	4258.801	4323.039
LD37891363.las	1	3991.757	4239.88
	2	3991.79	4021.422
	7	3598.992	4002.876
	18	4250.293	4339.256
LD37891366.las	1	3977.676	4039.375
	2	3980.73	4009.024
	7	3664.405	3990.189
LD37891369.las	1	3977.269	4112.636
	2	3976.833	3997.689
	7	3675.294	3977.338
LD37891372.las	1	3970.625	4141.708
	2	3970.13	3997.22
	7	3675.012	3975.786
LD37891375.las	1	3964.319	4161.373
	2	3963.844	3993.007
	7	3660.134	3964.444
LD37891378.las	1	3960.648	4152.698
	2	3960.333	3993.988
	7	3667.539	3973.716
LD37891381.las	1	3965.12	4158.473
	2	3966.577	4000.904
	7	3678.159	3983.148
LD37891384.las	1	3974.192	4165.687

DPH-1.4 Report on Elevation by Class for Tiled Data - continued

File	Class	Z Min	Z Max
	2	3978.014	4004.05
	7	3668.457	3987.955
LD37891387.las	1	3980.294	4154.103
	2	3984.08	4012.833
	7	3671.879	3998.906
LD37891390.las	1	3986.872	4057.725
	2	3986.934	4018.89
	7	3646.177	3990.943
LD37891393.las	1	3996.731	4051.327
	2	3996.823	4019.579
	7	3713.789	3998.296
LD37891396.las	1	4002.722	4147.639
	2	4008.345	4026.718
	7	3657.663	4010.205
LD37891399.las	1	4015.035	4178.525
	2	4019.172	4042.853
	7	3699.487	4017.836
LD37891402.las	1	4023.85	4066.675
	2	4026.816	4052.348
	7	3674.182	4037.082
LD37891405.las	1	4027.144	4078.634
	2	4032.525	4069.949
	7	3704.369	4051.567
LD37891408.las	1	4031.58	4094.214
	2	4033.621	4079.618
	7	3686.672	4058.115
LD37891411.las	1	4040.136	4083.325
	2	4044.129	4079.851
	7	4025.09	4055.956
LD37891414.las	1	4039.953	4091.334
	2	4042.859	4071.468
	7	3918.322	4051.488
LD37891417.las	1	4034.628	4090.363
	2	4042.141	4081.626
	7	4020.537	4060.123
LD37891420.las	1	4031.524	4105.054

DPH-1.4 Report on Elevation by Class for Tiled Data - continued

File	Class	Z Min	Z Max
	2	4035.907	4087.259
	7	4020.379	4071.737
LD37891423.las	1	4031.504	4090.828
	2	4032.653	4073.906
	7	4025.642	4056.242
LD37891426.las	1	4048.847	4126.911
	2	4047.518	4106.147
	7	4039.257	4088.637
LD37891429.las	1	4067.551	4125.884
	2	4067.2	4106.032
	7	4056.501	4089.975
LD37891432.las	1	4052.603	4126.153
	2	4050.376	4114.595
	7	4045.399	4094.467
	18	4403.213	4428.347
LD37891435.las	1	4053.473	4103.617
	2	4052.708	4089.454
	7	4022.787	4075.51
LD37891438.las	1	4066.603	4142.81
	2	4071.34	4118.332
	7	4070.192	4104.024
	18	4383.866	4383.866
LD37891441.las	1	4065.363	4117.662
	2	4069.375	4103.532
	7	4048.099	4081.012
LD37891444.las	1	4051.055	4105.346
	2	4056.616	4088.361
	7	4040.277	4073.335
LD37891447.las	1	4054.27	4100.641
	2	4060.779	4082.541
	7	4046.54	4067.515
LD37891450.las	1	4053.246	4115.622
	2	4052.075	4103.519
	7	4045.277	4074.844
LD37891453.las	1	4072.124	4112.347
	2	4076.222	4102.58
	7	4034.88	4080.507

DPH-1.4 Report on Elevation by Class for Tiled Data - continued

File	Class	Z Min	Z Max
LD37891456.las	1	4050.117	4103.466
	2	4049.273	4089.808
	7	4039.244	4074.047
LD37891459.las	1	4068.903	4125.543
	2	4069.818	4111.216
	7	4060.76	4093.315
LD37891462.las	1	4069.077	4121.983
	2	4071.33	4110.517
	7	4065.983	4094.887
LD37891465.las	1	4039.431	4098.696
	2	4038.004	4086.468
	7	3623.119	4070.966
LD37891468.las	1	4042.61	4125.497
	2	4042.141	4100.648
	7	3795.389	4085.228
LD37891471.las	1	4066.951	4305.89
	2	4069.414	4104.933
	7	3534.753	4090.32
	18	4309.591	4347.672
LD37891474.las	1	4048.332	4138.656
	2	4052.351	4091.373
	7	3679.878	4078.748
LD37891477.las	1	4041.022	4282.108
	2	4045.376	4091.57
	7	3209.846	4077.6
	18	4279.27	4371.468
LD37891480.las	1	4019.536	4189.513
	2	4019.454	4057.705
	7	3644.12	4039.519
	9	4033.64	4035.642
	20	4033.699	4036.212
LD37891483.las	1	4042.863	4297.016
	2	4043.922	4081.403
	7	3627.532	4063.588
	18	4295.851	4372.117
LD37891486.las	1	4043.499	4293.997
	2	4043.355	4071.304
	7	3618.815	4059.008

DPH-1.4 Report on Elevation by Class for Tiled Data - continued

File	Class	Z Min	Z Max
	18	4298.056	4303.105
LD37891489.las	1	4042.361	4282.646
	2	4044.795	4068.991
	7	3617.332	4052.774
	18	4280.644	4305.569
LD37891492.las	1	4040.868	4281.008
	2	4047.423	4067.282
	7	3613.539	4052.023
	18	4289.453	4289.453
LD37891495.las	1	4042.167	4113.571
	2	4046.016	4069.204
	7	3613.372	4052.708
LD37891498.las	1	4041.511	4288.433
	2	4046.002	4072.774
	7	3609.179	4056.767
	18	4294.483	4329.325
LD37891501.las	1	4039.989	4289.293
	2	4039.48	4064.903
	7	3634.894	4052.676
	18	4290.067	4321.717
LD37891504.las	1	4036.878	4283.239
	2	4037.059	4064.017
	7	3625.741	4046.626
	18	4284.348	4294.686
LD37891507.las	1	4038.164	4242.688
	2	4041.554	4068.545
	7	3637.9	4052.371
LD37891510.las	1	4040.917	4283.098
	2	4045.012	4068.178
	7	3669.104	4055.596
	18	4289.411	4388.603
LD37891513.las	1	4036.806	4172.997
	2	4040.543	4063.348
	7	3582.037	4049.296
	18	4302.124	4364.791
LD37891516.las	1	4033.125	4270.178
	2	4032.748	4056.701
	7	3622.155	4043.611

DPH-1.4 Report on Elevation by Class for Tiled Data - continued

File	Class	Z Min	Z Max
	18	4280.664	4300.313
LD37891519.las	1	4019.024	4265.208
	2	4023.194	4053.46
	7	3651.203	4034.027
	18	4275.192	4296.97
LD37891522.las	1	4029.254	4168.958
	2	4029.959	4072.203
	7	3657.352	4053.535
	18	4271.291	4326.474
LD37891525.las	1	4044.109	4296.596
	2	4045.756	4085.697
	7	3637.571	4067.075
	18	4296.635	4299.509
LD37891528.las	1	4048.25	4306.225
	2	4052.439	4086.206
	7	3632.926	4071.609
	18	4285.959	4313.413
LD37891531.las	1	4052.453	4287.432
	2	4053.086	4089.795
	7	3651.948	4064.916
	18	4293.059	4367.403
LD37891534.las	1	4045.934	4304.804
	2	4045.678	4092.046
	7	3632.631	4073.365
LD37891537.las	1	4044.9	4303.672
	2	4046.038	4106.639
	7	3643.385	4088.135
	18	4285.949	4353.538
LD37891540.las	1	4061.944	4313.945
	2	4064.391	4109.775
	7	3677.069	4092.265
	18	4319.398	4332.337
LD37891543.las	1	4078.912	4316.589
	2	4078.994	4104.113
	7	3613.539	4085.845
LD37891546.las	1	4035.602	4317.783
	2	4035.589	4120.474
	7	3294.098	4083.981

DPH-1.4 Report on Elevation by Class for Tiled Data - continued

File	Class	Z Min	Z Max
	18	4275.72	4392.216
LD37891549.las	1	4003.01	4244.952
	2	4002.663	4083.401
	7	3678.467	4035.973
	18	4255.723	4345.369
LD37891552.las	1	3959.615	4264.102
	2	3959.657	4070.274
	7	3667.194	4029.228
	18	4273.823	4314.466
LD37891555.las	1	3925.796	4163.43
	2	3925.842	4003.106
	7	3634.73	3963.726
LD37891558.las	1	3898.349	4133.2
	2	3898.365	4056.321
	7	3624.015	4013.388
	18	4163.246	4279.886
LD37891561.las	1	3824.549	4034.477
	2	3824.763	4011.37
	7	3327.083	3985.061
LD37891564.las	1	3770.576	3891.866
	2	3770.557	3891.823
	7	3603.054	3821.803
LD37891567.las	1	3688.92	3939.28
	2	3690.577	3811.744
	7	3413.441	3765.718
	18	3943.601	3985.497
LD37891570.las	1	3667.279	3866.708
	2	3666.148	3776.767
	7	3323.169	3717.076
LD37891573.las	1	3629.008	3861.62
	2	3628.244	3693.792
	7	3403.13	3623.854
	9	3634.071	3634.681
	18	3866.009	3926.439
	20	3634.025	3635.144
LD37891576.las	1	3622.532	3711.915
	2	3627.706	3640.921
	7	3156.007	3626.436

DPH-1.4 Report on Elevation by Class for Tiled Data - continued

File	Class	Z Min	Z Max
	9	3627.398	3638.06
	20	3627.594	3638.139
LD37891579.las	1	3624.278	3740.504
	2	3629.757	3638.126
	7	3392.749	3625.236
LD37891582.las	1	3624.927	3784.267
	2	3628.162	3638.484
	7	3384.035	3623.133
LD37891585.las	1	3626.587	3789.927
	2	3628.159	3688.785
	7	3336.345	3675.344
	17	3639.809	3641.732
LD37891588.las	1	3640.094	3774.408
	2	3638.707	3760.422
	7	3331.184	3711.6
	9	3703.483	3704.402
	20	3703.195	3704.638
LD37891591.las	1	3696.167	3905.908
	2	3695.603	3796.462
	7	3345.679	3723.848
	9	3703.25	3704.451
	18	4006.363	4006.363
	20	3703.116	3708.956
LD37891594.las	1	3686.357	3909.221
	2	3685.964	3741.882
	7	3202.188	3687.916
	9	3703.47	3709.228
	20	3703.536	3710.426
LD37891597.las	1	3681.754	3785.642
	2	3680.521	3732.161
	7	2786.11	3693.831
	9	3703.457	3704.924
	20	3703.457	3705.275
LD37891600.las	1	3695.173	3923.545
	2	3696.948	3766.882
	7	3386.053	3722.919
LD37891603.las	1	3724.415	3881.147
	2	3722.371	3801.531
	7	3154.16	3778.874

DPH-1.4 Report on Elevation by Class for Tiled Data - continued

File	Class	Z Min	Z Max
LD37891606.las	1	3750.868	3891.396
	2	3750.219	3819.631
	7	3496.781	3792.469
LD37891609.las	1	3787.716	3850.757
	2	3786.357	3853.191
	7	3595.97	3675.491
LD37891612.las	1	3827.184	3957.095
	2	3826.374	3967.003
	7	3182.963	3938.257
LD37891615.las	1	3900.983	4034.49
	2	3902.574	4031.193
	7	3935.225	4006.747
LD37891618.las	1	3937.83	4029.585
	2	3931.669	4029.933
LD37921339.las	1	4018.214	4046.271
	2	4020.573	4039.559
	7	4013.555	4013.555
LD37921342.las	1	4016.324	4063.122
	2	4016.504	4044.684
	7	3985.957	4030.52
LD37921345.las	1	4025.94	4075.694
	2	4026.895	4047.531
	7	3992.016	4029.149
LD37921348.las	1	4002.4	4089.677
	2	4003.998	4035.697
	7	3973.23	4020.779
LD37921351.las	1	4000.058	4069.323
	2	4005.218	4025.159
	7	3984.923	4009.146
LD37921354.las	1	3999.995	4037.794
	2	4000.481	4022.817
	7	3977.374	3997.554
LD37921357.las	1	3992.325	4035.176
	2	3997.243	4026.439
	7	3982.052	4002.538
LD37921360.las	1	3991.058	4038.975

DPH-1.4 Report on Elevation by Class for Tiled Data - continued

File	Class	Z Min	Z Max
	2	3989.123	4018.283
	7	3983.742	4000.53
LD37921363.las	1	3986.206	4027.961
	2	3984.693	4013.87
	7	3978.811	3996.226
LD37921366.las	1	3973.493	4010.379
	2	3973.253	4004.103
LD37921369.las	1	3970.602	4005.225
	2	3971.606	3989.411
	7	3965.11	3971.793
LD37921372.las	1	3959.155	3995.507
	2	3964.68	3985.438
	7	3588.73	3958.339
LD37921375.las	1	3956.951	3983.909
	2	3958.194	3973.857
	7	3683.398	3956.4
LD37921378.las	1	3950.317	4128.059
	2	3949.881	3971.695
	7	3672.614	3952.092
LD37921381.las	1	3961.777	4140.582
	2	3961.908	3989.303
	7	3961.583	3966.705
LD37921384.las	1	3967.669	4186.192
	2	3969.182	3987.768
	7	3742.174	3971.455
LD37921387.las	1	3970.022	4075.139
	2	3970.068	3993.414
	7	3666.502	3978.197
	18	4231.245	4276.881
LD37921390.las	1	3981.262	4055.566
	2	3985.281	4009.398
	7	3609.704	3989.382
LD37921393.las	1	3992.554	4050.1
	2	3994.92	4009.716
	7	3610.429	3995.409
	18	4257.547	4312.964
LD37921396.las			

DPH-1.4 Report on Elevation by Class for Tiled Data - continued

File	Class	Z Min	Z Max
	1	4002.728	4253.24
	2	4006.232	4033.981
	7	3645.393	4005.783
	18	4257.99	4311.553
LD37921399.las	1	4008.325	4247.462
	2	4014.582	4039.733
	7	3218.543	4021.465
	18	4250.963	4306.018
LD37921402.las	1	4015.317	4257.557
	2	4015.254	4051.18
	7	3675.088	4018.699
	18	4259.558	4312.455
LD37921405.las	1	4006.711	4123.922
	2	4014.703	4058.407
	7	3630.505	4039.437
LD37921408.las	1	4016.573	4154.631
	2	4021.13	4063.447
	7	3674.733	4050.425
	18	4274.457	4360.382
LD37921411.las	1	4023.174	4278.144
	2	4030.008	4063.709
	7	3674.678	4039.411
	18	4272.97	4320.625
LD37921414.las	1	4024.89	4143.125
	2	4026.117	4058.227
	7	3669.428	4041.944
LD37921417.las	1	4028.529	4262.948
	2	4028.696	4063.407
	7	3597.85	4045.97
	18	4267.38	4325.592
LD37921420.las	1	4021.609	4269.991
	2	4026.59	4059.772
	7	3629.865	4041.685
	18	4266.094	4319.85
LD37921423.las	1	4032.859	4297.829
	2	4032.498	4085.901
	7	3663.953	4059.496
	18	4290.654	4336.287
LD37921426.las			

DPH-1.4 Report on Elevation by Class for Tiled Data - continued

File	Class	Z Min	Z Max
	1	4063.007	4310.651
	2	4064.562	4105.95
	7	3688.936	4094.637
	18	4302.055	4359.985
LD37921429.las	1	4050.799	4284.102
	2	4054.398	4100.231
	7	3628.116	4064.375
LD37921432.las	1	4039.388	4314.644
	2	4040.248	4100.51
	7	3625.806	4081.111
	18	4276.625	4365.132
LD37921435.las	1	4049.227	4296.3
	2	4046.071	4083.161
	7	3648.648	4060.107
	18	4293.958	4354.089
LD37921438.las	1	4055.592	4323.594
	2	4058.788	4103.83
	7	3621.016	4091.422
	18	4296.428	4359.407
LD37921441.las	1	4065.97	4305.401
	2	4067.246	4099.152
	7	3680.531	4075.5
	18	4305.185	4334.926
LD37921444.las	1	4051.573	4297.616
	2	4051.262	4081.659
	7	3649.176	4066.488
	18	4302.039	4327.258
LD37921447.las	1	4039.746	4278.548
	2	4037.987	4068.83
	7	3645.068	4049.093
	18	4277.675	4341.953
LD37921450.las	1	4042.63	4320.854
	2	4042.669	4107.039
	7	3591.85	4089.323
	18	4315.3	4339.735
LD37921453.las	1	4052.64	4306.501
	2	4054.08	4101.232
	7	3724.743	4078.637
	18	4304.526	4317.288

DPH-1.4 Report on Elevation by Class for Tiled Data - continued

File	Class	Z Min	Z Max
LD37921456.las	1	4031.163	4294.214
	2	4038.102	4079.66
	7	3582.44	4063.739
	18	4295.342	4309.913
LD37921459.las	1	4051.268	4301.202
	2	4052.777	4094.431
	7	3558.31	4064.87
	18	4307.121	4309.657
LD37921462.las	1	4053.663	4320.533
	2	4057.482	4094.962
	7	3648.933	4074.92
	18	4318.39	4332.009
LD37921465.las	1	4026.577	4298.049
	2	4025.202	4076.245
	7	3645.304	4056.586
	18	4300.575	4383.535
LD37921468.las	1	4034.457	4298.131
	2	4038.89	4090.12
	7	3686.669	4063.148
	18	4286.087	4326.484
LD37921471.las	1	4055.11	4309.168
	2	4054.309	4091.767
	7	3667.211	4077.187
	18	4301.409	4323.394
LD37921474.las	1	4041.035	4129.575
	2	4040.694	4081.911
	7	3802.466	4055.176
LD37921477.las	1	4031.767	4097.472
	2	4031.35	4077.725
	7	3679.848	4054.48
	18	4279.64	4339.562
LD37921480.las	1	4012.551	4267.364
	2	4012.758	4052.531
	7	3694.71	4031.937
	9	4033.604	4034.759
	18	4272.236	4392.885
LD37921483.las	1	4041.947	4289.627
	2	4041.619	4073.05

DPH-1.4 Report on Elevation by Class for Tiled Data - continued

File	Class	Z Min	Z Max
	7	3788.073	4048.227
	18	4274.362	4384.525
LD37921486.las	1	4034.772	4281.484
	2	4035.097	4073.86
	7	3654.212	4049.07
	18	4291.986	4311.458
LD37921489.las	1	4033.87	4151.114
	2	4033.128	4053.204
	7	3284.278	4040.123
LD37921492.las	1	4033.673	4111.895
	2	4035.832	4057.403
	7	3782.184	4040.228
LD37921495.las	1	4027.003	4283.499
	2	4033.936	4057.964
	7	3575.537	4042.157
	18	4283.285	4301.33
LD37921498.las	1	4023.289	4272.314
	2	4031.79	4057.79
	7	3616.472	4037.266
	18	4276.064	4299.043
LD37921501.las	1	4029.92	4162.124
	2	4035.238	4062.597
	7	3660.695	4048.745
	18	4331.533	4331.533
LD37921504.las	1	4024.52	4174.506
	2	4031.016	4061.399
	7	3639.714	4039.592
LD37921507.las	1	4022.997	4268.141
	2	4030.74	4053.926
	7	3654.451	4042.01
	18	4272.938	4354.522
LD37921510.las	1	4028.23	4118.738
	2	4029.395	4057.886
	7	3821.885	4037.59
LD37921513.las	1	4030.35	4132.803
	2	4035.215	4061.714
	7	3666.043	4044.798
LD37921516.las			

DPH-1.4 Report on Elevation by Class for Tiled Data - continued

File	Class	Z Min	Z Max
	1	4025.491	4075.215
	2	4030.573	4055.415
	7	3657.506	4039.651
LD37921519.las	1	4011.124	4078.558
	2	4015.251	4051.235
	7	4006.085	4026.078
LD37921522.las	1	4022.325	4112.531
	2	4021.977	4067.548
	7	4024.71	4054.444
LD37921525.las	1	4042.453	4108.637
	2	4044.549	4082.551
	7	4032.413	4058.867
LD37921528.las	1	4033.945	4088.424
	2	4039.04	4079.802
	7	4026.048	4063.972
LD37921531.las	1	4037.886	4095.294
	2	4039.493	4075.72
	7	4023.02	4050.694
LD37921534.las	1	4029.375	4105.156
	2	4031.642	4081.898
	7	4009.894	4066.544
LD37921537.las	1	4037.118	4105.113
	2	4043.424	4087.466
	7	4032.61	4069.805
LD37921540.las	1	4044.382	4123.637
	2	4050.29	4091.763
	7	4035.133	4067.101
LD37921543.las	1	4061.58	4238.909
	2	4069.283	4095.589
	7	4057.859	4079.306
LD37921546.las	1	4062.991	4148.315
	2	4064.441	4101.419
	7	4055.609	4084.939
LD37921549.las	1	4046.18	4110.097
	2	4045.363	4104.487
	7	4036.987	4084.621
LD37921552.las			

DPH-1.4 Report on Elevation by Class for Tiled Data - continued

File	Class	Z Min	Z Max
	1	3984.431	4101.845
	2	3981.774	4093.84
	7	3979.26	4060.861
LD37921555.las	1	3939.69	4041.163
	2	3938.995	4041.34
	7	3943.401	3970.602
LD37921558.las	1	3908.027	4227.472
	2	3905.317	4060.966
	7	3964.054	4046.626
LD37921561.las	1	3854.743	4176.996
	2	3853.933	3994.48
LD37921564.las	1	3799.392	3964.894
	2	3798.7	3963.358
	18	4157.226	4157.465
LD37921567.las	1	3743.391	3889.415
	2	3742.332	3889.021
	7	2728.164	3202.307
LD37921570.las	1	3679.576	3788.562
	2	3681.84	3788.644
	7	3500.721	3732.128
LD37921573.las	1	3625.777	3879.782
	2	3624.825	3702.06
	7	3339.56	3685.229
	18	3884.687	3902.719
LD37921576.las	1	3620.859	3821.859
	2	3622.896	3644.32
	7	3301.863	3617.972
	9	3622.778	3633.1
	20	3622.919	3633.543
LD37921579.las	1	3619.264	3681.131
	2	3623.434	3634.839
	7	3292.743	3617.444
	9	3623.116	3627.473
	20	3623.566	3628.828
LD37921582.las	1	3617.257	3795.793
	2	3621.331	3635.265
	7	3262.454	3617.47
	18	3900.284	3969.047

DPH-1.4 Report on Elevation by Class for Tiled Data - continued

File	Class	Z Min	Z Max
LD37921585.las	1	3618.293	3738.001
	2	3624.179	3650.193
	7	3358.976	3615.38
LD37921588.las	1	3621.863	3718.713
	2	3627.965	3709.796
	7	3393.953	3656.213
	17	3637.197	3638.47
LD37921591.las	1	3652.788	3775.452
	2	3653.398	3777.909
	7	3345.879	3694.238
LD37921594.las	1	3655.354	3779.786
	2	3658.956	3760.521
	7	3325.226	3678.237
	17	3685.885	3690.534
LD37921597.las	1	3675.557	3923.129
	2	3675.232	3760.754
	7	3568.074	3734.477
	18	3931.17	4025.75
LD37921600.las	1	3712.745	3994.431
	2	3712.096	3799.215
	7	3395.325	3787.775
	18	3998.529	4124.788
LD37921603.las	1	3724.382	3837.263
	2	3723.07	3833.132
	7	3584.661	3781.006
	18	4016.728	4097.164
LD37921606.las	1	3764.842	4104.585
	2	3761.492	3926.783
	7	3258.461	3882.076
	18	4168.131	4168.131
LD37921609.las	1	3805.133	4152.58
	2	3804.048	3951.715
	7	3647.211	3909.336
	18	4160.513	4185.92
LD37921612.las	1	3843.457	4146.698
	2	3838.732	3973.001
	7	3649.845	3935.173
	18	4137.675	4156.845
LD37921615.las			

DPH-1.4 Report on Elevation by Class for Tiled Data - continued

File	Class	Z Min	Z Max
	1	3885.038	4007.439
	2	3885.035	3999.169
	7	3647.519	3957.308
LD37921618.las	1	3895.455	4080.884
	2	3895.448	3997.131
	7	3594.953	3930.98
LD37951339.las	1	4015.927	4040.799
	2	4016.032	4023.463
	7	3652.601	3862.099
LD37951342.las	1	4014.241	4259.427
	2	4017.935	4037.873
	7	3722.732	4013.621
	18	4263.341	4295.165
LD37951345.las	1	4010.3	4115.671
	2	4010.438	4035.645
	7	3776.351	4017.2
LD37951348.las	1	3998.023	4242.019
	2	3996.983	4027.682
	7	3644.304	4006.793
	18	4251.845	4291.766
LD37951351.las	1	3992.085	4230.284
	2	3997.548	4014.647
	7	3717.076	3995.478
	18	4240.851	4261.907
LD37951354.las	1	3991.153	4058.988
	2	3991.833	4011.724
	7	3540.62	3994.123
LD37951357.las	1	3983.959	4146.327
	2	3987.482	4008.814
	7	3658.267	3985.996
	18	4225.428	4292.429
LD37951360.las	1	3976.944	4133.476
	2	3978.886	4007.059
	7	3655.557	3981.052
	18	4224.854	4285.671
LD37951363.las	1	3971.557	4155.743
	2	3972.755	4000.937
	7	3674.14	3980.422

DPH-1.4 Report on Elevation by Class for Tiled Data - continued

File	Class	Z Min	Z Max
LD37951366.las	1	3967.253	4174.903
	2	3973.496	3990.579
	7	3667.84	3976.803
LD37951369.las	1	3962.157	4165.733
	2	3962.965	3982.466
	7	3616.587	3962.105
	18	4235.034	4287.564
LD37951372.las	1	3951.695	4183.909
	2	3954.52	3980.816
	7	3631.056	3960.287
LD37951375.las	1	3948.47	4186.675
	2	3948.686	3967.732
	7	3625.039	3954.585
LD37951378.las	1	3948.942	4116.763
	2	3948.325	3963.85
	7	3605.022	3949.014
LD37951381.las	1	3951.993	4112.692
	2	3951.308	3972.085
	7	3645.035	3958.092
	18	4231.422	4267.846
LD37951384.las	1	3956.852	4121.081
	2	3962.965	3983.371
	7	3633.021	3963.709
LD37951387.las	1	3966.429	4119.424
	2	3968.168	3990.533
	7	3649.376	3972.249
LD37951390.las	1	3974.861	4103.555
	2	3981.924	4005.268
	7	3683.907	3986.76
LD37951393.las	1	3989.359	4171.038
	2	3991.045	4026.078
	7	3644.75	3998.703
	18	4234.198	4298.63
LD37951396.las	1	3997.485	4075.474
	2	3999.585	4028.411
	7	3806.249	4015.855
LD37951399.las	1	4006.527	4250.241

DPH-1.4 Report on Elevation by Class for Tiled Data - continued

File	Class	Z Min	Z Max
	2	4010.369	4035.783
	7	3604.346	4008.397
	18	4281.714	4286.327
LD37951402.las	1	3997.659	4262.902
	2	4000.041	4043.312
	7	3653.375	4026.091
	18	4270.822	4304.463
LD37951405.las	1	3989.72	4135.631
	2	3996.101	4035.72
	7	3633.726	4015.602
LD37951408.las	1	3997.062	4051.924
	2	3996.632	4041.439
	7	3658.867	4005.025
LD37951411.las	1	4004.851	4261.281
	2	4004.474	4049.057
	7	3661.899	4022.715
	18	4265.726	4331.268
LD37951414.las	1	4011.924	4254.808
	2	4012.636	4037.193
	7	3788.788	4021.76
	18	4259.171	4303.449
LD37951417.las	1	4011.291	4272.951
	2	4013.808	4047.22
	7	3592.923	4030.225
	18	4272.813	4346.277
LD37951420.las	1	4010.425	4267.186
	2	4009.953	4053.132
	7	3619.238	4037.85
	18	4257.587	4317.426
LD37951423.las	1	4029.477	4085.737
	2	4034.405	4085.766
	7	3632.079	4054.68
LD37951426.las	1	4046.39	4116.304
	2	4044.601	4093
	7	3669.681	4064.493
	18	4348.499	4348.499
LD37951429.las	1	4038.348	4095.087
	2	4041.514	4086.048

DPH-1.4 Report on Elevation by Class for Tiled Data - continued

File	Class	Z Min	Z Max
	7	4026.593	4059.91
LD37951432.las	1	4023.122	4104.208
	2	4029.529	4088.148
	7	4002.357	4065.697
LD37951435.las	1	4026.934	4085.359
	2	4030.356	4075.461
	7	4015.52	4060.241
LD37951438.las	1	4045.028	4089.011
	2	4043.693	4081.56
	7	4038.998	4059.854
LD37951441.las	1	4054.08	4121.16
	2	4053.791	4088.099
	7	4045.002	4070.313
LD37951444.las	1	4044.926	4109.349
	2	4044.903	4079.027
	7	4034.825	4061.163
LD37951447.las	1	4028.397	4087.246
	2	4029.05	4066.386
	7	4019.933	4051.347
	17	4042.121	4043.768
LD37951450.las	1	4041.127	4092.154
	2	4043.657	4091.855
	7	4030.891	4065.697
LD37951453.las	1	4055.487	4117.967
	2	4057.918	4093.86
	7	4052.003	4081.695
LD37951456.las	1	4022.325	4096.124
	2	4027.374	4080.809
	7	4003.955	4065.556
	17	4039.401	4040.422
	18	4323.256	4323.256
LD37951459.las	1	4029.736	4091.307
	2	4029.018	4067.518
	7	4021.915	4051.14
LD37951462.las	1	4033.391	4105.422
	2	4032.469	4082.774
	7	4030.638	4070.494

DPH-1.4 Report on Elevation by Class for Tiled Data - continued

File	Class	Z Min	Z Max
LD37951465.las	1	4007.328	4105.92
	2	4006.065	4069.329
	7	3998.355	4047.626
LD37951468.las	1	4022.016	4093.939
	2	4020.779	4075.579
	7	4002.476	4046.705
LD37951471.las	1	4030.619	4096.261
	2	4028.552	4084.624
	7	4022.571	4071.193
LD37951474.las	1	4034.697	4079.093
	2	4029.687	4059.969
	7	4014.355	4045.559
LD37951477.las	1	4020.697	4074.132
	2	4020.953	4056.741
	7	4011.957	4035.937
LD37951480.las	1	3999.109	4071.068
	2	4003.571	4051.754
	7	3995.622	4036.501
	17	4024.552	4025.72
LD37951483.las	1	4029.713	4089.355
	2	4029.205	4070.172
	7	3638.762	4056.104
LD37951486.las	1	4010.54	4221.163
	2	4016.731	4056.57
	7	3804.727	4036.977
LD37951489.las	1	4020.333	4127.364
	2	4023.506	4044.916
	7	3793.044	4031.8
LD37951492.las	1	4029.716	4252.636
	2	4034.178	4053.978
	7	3520.114	4038.109
	18	4266.33	4309.696
LD37951495.las	1	4016.875	4254.263
	2	4024.191	4047.971
	7	3590.577	4033.181
	18	4263.177	4295.359
LD37951498.las	1	4021.81	4193.564

DPH-1.4 Report on Elevation by Class for Tiled Data - continued

File	Class	Z Min	Z Max
	2	4025.179	4047.751
	7	3635.088	4034.136
LD37951501.las	1	4021.472	4255.73
	2	4025.228	4050.13
	7	3778.152	4035.783
	18	4262.964	4262.964
LD37951504.las	1	4014.634	4253.922
	2	4017.781	4041.892
	7	3600.462	4027.886
	18	4253.262	4295.136
LD37951507.las	1	4016.852	4128.893
	2	4018	4042.669
	7	3571.22	4019.542
LD37951510.las	1	4015.402	4252.416
	2	4015.044	4048.775
	7	3799.087	4029.001
	18	4255.897	4297.964
LD37951513.las	1	4014.07	4223.492
	2	4018.801	4047.617
	7	3782.384	4029.113
	18	4317.242	4317.242
LD37951516.las	1	4018.624	4205.185
	2	4023.699	4064.342
	7	4001.977	4044.372
LD37951519.las	1	4005.379	4146.832
	2	4003.22	4051.317
	7	3610.232	4028.204
LD37951522.las	1	4011.819	4140.579
	2	4020.008	4056.153
	7	3659.271	4038.89
LD37951525.las	1	4026.062	4279.627
	2	4026.908	4069.546
	7	3582.073	4045.75
LD37951528.las	1	4020.333	4283.249
	2	4027.564	4067.013
	7	3609.317	4047.485
	18	4289.145	4307.042
LD37951531.las			

DPH-1.4 Report on Elevation by Class for Tiled Data - continued

File	Class	Z Min	Z Max
	1	4023.23	4287.134
	2	4025.202	4069.51
	7	3592.542	4043.404
	18	4268.102	4305.26
LD37951534.las	1	4019.582	4284.811
	2	4024.254	4073.191
	7	3648.287	4050.464
	18	4274.076	4343.617
LD37951537.las	1	4026.839	4258.197
	2	4028.046	4088.115
	7	3311.004	4059.989
	18	4273.436	4338.774
LD37951540.las	1	4038.22	4287.071
	2	4044.103	4079.634
	7	3629.163	4067.505
	18	4291.95	4296.681
LD37951543.las	1	4049.001	4293.02
	2	4054.467	4085.386
	7	3742.319	4065.372
	18	4298.548	4316.645
LD37951546.las	1	4057.909	4289.857
	2	4060.878	4089.608
	7	3538.011	4074.444
LD37951549.las	1	4044.877	4301.976
	2	4050.458	4092.341
	7	3614.478	4062.39
	18	4287.813	4370.542
LD37951552.las	1	4010.743	4299.877
	2	4010.704	4078.594
	7	3305.709	4060.448
	18	4295.362	4331.94
LD37951555.las	1	3957.44	4238.873
	2	3957.358	4043.643
	7	3620.065	4003.502
	18	4242.56	4265.831
LD37951558.las	1	3912.705	4139.313
	2	3912.266	4029.661
	7	3616.932	4008.778
LD37951561.las			

DPH-1.4 Report on Elevation by Class for Tiled Data - continued

File	Class	Z Min	Z Max
	1	3893.04	4123.033
	2	3886.961	3997.971
	7	3592.631	3970.081
	18	4202.862	4258.522
LD37951564.las	1	3824.832	4139.496
	2	3825.297	3992.18
	7	3601.935	3935.356
LD37951567.las	1	3765.065	4082.216
	2	3764.828	3893.007
	7	3521.555	3820.416
	18	4056.76	4120.428
LD37951570.las	1	3694.481	3881.685
	2	3696.761	3799.372
	7	3194.19	3757.368
LD37951573.las	1	3639.944	3829.458
	2	3639.907	3731.033
	7	3335.905	3705.383
	18	3955.507	4042.892
LD37951576.las	1	3612.591	3734.743
	2	3619.048	3692.981
	7	3334.449	3645.685
	9	3620.879	3628.283
	20	3621.292	3628.684
LD37951579.las	1	3617.086	3790.422
	2	3617.434	3631.515
	7	3308.051	3616.22
	9	3618.09	3624.556
	20	3618.425	3626.305
LD37951582.las	1	3616.075	3660.803
	2	3618.69	3629.363
	7	3351.007	3615.918
LD37951585.las	1	3613.297	3677.155
	2	3619.507	3634.592
	7	3322.936	3618.018
	17	3626.741	3629.501
LD37951588.las	1	3622.896	3715.967
	2	3625.915	3688.562
	7	3336.092	3661.489
	17	3637.361	3638.795

DPH-1.4 Report on Elevation by Class for Tiled Data - continued

File	Class	Z Min	Z Max
	18	3921.59	3986.039
LD37951591.las	1	3642.509	3855.714
	2	3641.403	3693.119
	7	3325	3659.045
	17	3655.354	3656.84
LD37951594.las	1	3657.273	3834.671
	2	3658.192	3719.533
	7	3353.796	3696.01
LD37951597.las	1	3674.205	3888.322
	2	3673.116	3757.584
	7	3225.929	3736.43
	17	3687.972	3689.179
LD37951600.las	1	3718.575	3827.591
	2	3716.367	3799.773
	7	3564.721	3784.937
LD37951603.las	1	3741.229	3877.427
	2	3738.664	3839.038
	7	3632.001	3792.013
	18	4033.896	4149.158
LD37951606.las	1	3797.614	4081.409
	2	3794.507	3931.078
	7	3608.635	3874.566
LD37951609.las	1	3833.368	4125.504
	2	3830.13	3945.274
	7	3622.634	3928.457
	18	4259.627	4260.113
LD37951612.las	1	3850.993	4118.168
	2	3845.245	3950.235
	7	3591.686	3666.8
LD37951615.las	1	3852.62	4172.682
	2	3852.689	3969.336
	7	3660.514	3910.556
	18	4152.226	4232.524
LD37951618.las	1	3857.486	3966.147
	2	3856.669	3968.647
	7	3627.365	3702.279
LD37981339.las	1	4012.84	4029.326

DPH-1.4 Report on Elevation by Class for Tiled Data - continued

File	Class	Z Min	Z Max
	2	4012.266	4022.069
LD37981342.las	1	4003.02	4039.149
	2	4004.277	4026.757
	7	3995.773	4009.752
LD37981345.las	1	3999.159	4049.26
	2	4003.519	4023.945
	7	3996.626	4001.714
LD37981348.las	1	3985.363	4067.758
	2	3989.087	4022.485
	7	3975.668	3995.081
LD37981351.las	1	3983.306	4020.13
	2	3991.518	4013.548
	7	3978.033	3987.627
LD37981354.las	1	3979.953	4017.889
	2	3978.371	4006.209
	7	3971.879	3986.38
LD37981357.las	1	3975.93	4034.415
	2	3974.707	4006.291
	7	3966.416	3990.563
LD37981360.las	1	3971.59	4031.344
	2	3975.809	3998.762
	7	3963.129	3963.129
LD37981363.las	1	3960.576	3991.875
	2	3965.773	3982.043
	7	3945.507	3960.914
LD37981366.las	1	3962.128	3990.002
	2	3962.876	3982.83
	7	3962.682	3963.926
LD37981369.las	1	3960.012	3992.627
	2	3962.791	3980.081
	7	3947.407	3957.216
LD37981372.las	1	3957.863	4025.674
	2	3957.407	3978.988
	7	3949.949	3959.815
LD37981375.las	1	3941.928	3986.921
	2	3944.648	3965.287

DPH-1.4 Report on Elevation by Class for Tiled Data - continued

File	Class	Z Min	Z Max
	7	3942.387	3942.387
LD37981378.las	1	3939.323	3972.289
	2	3938.722	3957.873
LD37981381.las	1	3939.904	3990.12
	2	3939.48	3975.661
	7	3944.264	3954.257
LD37981384.las	1	3957.81	4017.761
	2	3957.187	3983.457
	7	3947.463	3964.369
LD37981387.las	1	3955.13	4010.884
	2	3954.615	3983.122
	7	3940.005	3961.678
LD37981390.las	1	3962.912	4022.535
	2	3966.094	3999.533
	7	3953.788	3982.991
LD37981393.las	1	3976.386	4042.203
	2	3974.792	4019.378
	7	3977.134	3997.646
LD37981396.las	1	3986.088	4056.14
	2	3987.669	4019.444
	7	3676.049	3992.525
LD37981399.las	1	3993.627	4133.069
	2	3993.985	4016.285
	7	3685.455	4002.571
LD37981402.las	1	3981.859	4134.244
	2	3983.112	4016.409
	7	3669.514	3997.125
LD37981405.las	1	3985.753	4207.059
	2	3988.985	4014.392
	7	3636.19	3998.762
	18	4229.742	4293.046
LD37981408.las	1	3976.429	4093.322
	2	3982.718	4010.894
	7	3570.613	3988.44
	18	4219.66	4284.407
LD37981411.las	1	3996.088	4135.251

DPH-1.4 Report on Elevation by Class for Tiled Data - continued

File	Class	Z Min	Z Max
	2	3996.728	4030.884
	7	3809.028	4016.134
LD37981414.las	1	3991.718	4155.024
	2	3991.901	4025.382
	7	3786.377	4006.685
LD37981417.las	1	4001.6	4054.536
	2	3999.014	4030.395
	7	3664.911	4014.887
LD37981420.las	1	4008.329	4057.708
	2	4007.771	4037.804
	7	3659.976	4020.92
LD37981423.las	1	4025.674	4077.82
	2	4026.124	4070.559
	7	3427.995	4049.001
LD37981426.las	1	4018.457	4149.185
	2	4025.56	4067.61
	7	3814.884	4046.839
LD37981429.las	1	4030.478	4233.42
	2	4030.53	4070.235
	7	3710.396	4053.762
LD37981432.las	1	4016.281	4098.237
	2	4016.078	4071.071
	7	3803.027	4057.482
	18	4284.02	4329.791
LD37981435.las	1	4018.168	4124.982
	2	4018.237	4071.478
	7	4014.044	4044.306
LD37981438.las	1	4028.201	4284.506
	2	4031.855	4072.039
	7	4020.461	4042.006
	18	4287.685	4330.346
LD37981441.las	1	4042.974	4271.576
	2	4048.709	4080.917
	7	3661.249	4061.806
	18	4289.644	4349.621
LD37981444.las	1	4035.996	4276.094
	2	4041.094	4078.342

DPH-1.4 Report on Elevation by Class for Tiled Data - continued

File	Class	Z Min	Z Max
	7	3704.769	4056.363
	18	4274.073	4389.637
LD37981447.las	1	4018.893	4261.573
	2	4018.854	4056.918
	7	3660.537	4035.55
	18	4264.447	4306.789
LD37981450.las	1	4023.384	4273.407
	2	4028.043	4080.835
	7	3617.749	4046.678
	18	4261.973	4288.679
LD37981453.las	1	4039.631	4284.381
	2	4043.44	4082.731
	7	3590.649	4068.374
	18	4286.98	4296.665
LD37981456.las	1	4025.327	4283.466
	2	4024.421	4079.447
	7	3642.204	4059.536
	18	4270.723	4289.165
LD37981459.las	1	4011.265	4266.629
	2	4010.763	4059.296
	7	3620.409	4043.529
	18	4268.115	4313.768
LD37981462.las	1	4026.787	4278.784
	2	4028.187	4065.861
	7	3629.806	4038.535
	18	4270.566	4290.648
LD37981465.las	1	4013.443	4270.72
	2	4012.292	4068.762
	7	3622.427	4034.818
	18	4273.988	4309.365
LD37981468.las	1	4005.435	4256.835
	2	4005.373	4046.839
	7	3302.382	4011.321
	18	4254.614	4374.079
LD37981471.las	1	4009.723	4256.084
	2	4008.758	4051.816
	7	3788.391	4028.67
	18	4259.824	4323.941
LD37981474.las			

DPH-1.4 Report on Elevation by Class for Tiled Data - continued

File	Class	Z Min	Z Max
	1	4016.462	4265.244
	2	4015.812	4047.646
	7	3615.206	4023.666
	18	4258.062	4320.493
LD37981477.las	1	3999.218	4252.718
	2	3996.203	4041.134
	7	3684.261	4013.808
	18	4263.591	4296.35
LD37981480.las	1	3996.862	4158.207
	2	3995.727	4040.3
	7	3713.657	4025.346
	18	4270.293	4333.177
LD37981483.las	1	4015.832	4254.348
	2	4015.487	4039.592
	7	3644.166	4012.941
	18	4258.794	4313.056
LD37981486.las	1	4004.93	4243.814
	2	4007.856	4033.601
	7	3587.076	4011.265
	9	4008.886	4014.123
	20	4008.84	4015.573
LD37981489.las	1	4011.176	4264.027
	2	4019.395	4044.506
	7	3758.621	4026.623
	18	4256.11	4300.47
LD37981492.las	1	4014.864	4261.917
	2	4017.686	4044.467
	7	3604.622	4029.811
	18	4269.568	4356.248
LD37981495.las	1	4016.212	4250.352
	2	4012.282	4044.483
	7	3647.394	4028.289
	18	4259.772	4304.509
LD37981498.las	1	4010.166	4252.442
	2	4009.874	4037.161
	7	3614.192	4019.959
	18	4256.094	4294.647
LD37981501.las	1	4006.475	4100.313
	2	4010.402	4036.79

DPH-1.4 Report on Elevation by Class for Tiled Data - continued

File	Class	Z Min	Z Max
	7	3269.718	4016.025
LD37981504.las	1	4009.677	4251.081
	2	4009.894	4035.438
	7	3718.989	4013.102
	18	4255.776	4365.559
LD37981507.las	1	4006.314	4251.911
	2	4010.678	4033.545
	7	3635.879	4018.27
	18	4247.252	4289.437
LD37981510.las	1	4004.339	4184.395
	2	4009.618	4035.888
	7	3343.888	4014.011
	18	4313.912	4378
LD37981513.las	1	4008.06	4128.525
	2	4011.741	4035.33
	7	3675.938	4009.73
LD37981516.las	1	3998.676	4059.9
	2	4002.269	4038.306
	7	3684.123	4015.409
LD37981519.las	1	3996.783	4255.126
	2	3996.377	4031.137
	7	3643.917	4014.113
	18	4259.44	4299.936
LD37981522.las	1	4015.773	4282.242
	2	4018.457	4055.409
	7	3641.039	4039.513
	18	4272.37	4317.229
LD37981525.las	1	4011.698	4278.361
	2	4015.96	4059.25
	7	3611.141	4038.302
	18	4258.066	4302.065
LD37981528.las	1	4017.899	4265.546
	2	4024.831	4060.317
	7	3684.891	4038.322
	18	4271.264	4305.228
LD37981531.las	1	4006.481	4138.502
	2	4010.064	4057.039
	7	3558.792	4032.541

DPH-1.4 Report on Elevation by Class for Tiled Data - continued

File	Class	Z Min	Z Max
LD37981534.las	1	4019.116	4129.621
	2	4021.829	4054.857
	7	3636.358	4034.602
LD37981537.las	1	4009.615	4079.286
	2	4013.788	4061.642
	7	3602.854	4043.24
LD37981540.las	1	4025.707	4088.686
	2	4025.855	4073.935
	7	4014.191	4051.593
LD37981543.las	1	4041.17	4111.944
	2	4042.974	4072.938
	7	4031.281	4053.709
LD37981546.las	1	4038.411	4126.078
	2	4042.413	4086.114
	7	4033.181	4067.577
LD37981549.las	1	4035.094	4096.101
	2	4037.82	4089.083
	7	4030.297	4073.348
LD37981552.las	1	4022.328	4087.502
	2	4021.498	4078.148
	7	4016.38	4047.354
LD37981555.las	1	3978.749	4074.716
	2	3982.128	4069.802
	7	4007.328	4038.109
LD37981558.las	1	3937.656	4088.325
	2	3936.485	4088.2
	7	3947.44	4021.586
LD37981561.las	1	3920.927	4058.351
	2	3919.005	4058.132
	7	3926.577	4023.289
LD37981564.las	1	3852.591	3985.31
	2	3851.344	3985.376
	7	3939.487	3957.213
LD37981567.las	1	3775.288	3894.677
	2	3774.602	3894.539
LD37981570.las	1	3727.571	3835.334

DPH-1.4 Report on Elevation by Class for Tiled Data - continued

File	Class	Z Min	Z Max
	2	3724.212	3836.068
LD37981573.las	1	3673.644	3740.386
	2	3672.532	3741.21
LD37981576.las	1	3617.394	3701.505
	2	3617.568	3701.515
LD37981579.las	1	3613.169	3684.517
	2	3612.939	3665.396
	7	3597.138	3606
	9	3613.001	3622.234
	20	3613.103	3623.113
LD37981582.las	1	3606.771	3674.976
	2	3610.564	3626.358
	7	3566.341	3601.463
LD37981585.las	1	3610.462	3681.879
	2	3610.311	3632.174
	7	3327.3	3612.306
LD37981588.las	1	3617.722	3670.606
	2	3620.308	3645.455
	7	3353.55	3616.282
LD37981591.las	1	3627.598	3715.17
	2	3627.89	3682.073
	7	3323.274	3637.785
LD37981594.las	1	3634.13	3780.642
	2	3636.692	3683.798
	7	3338.136	3650.006
LD37981597.las	1	3653.946	3729.012
	2	3653.372	3729.753
	7	3333.396	3701.361
	18	3941.81	4052.164
LD37981600.las	1	3698.339	3781.029
	2	3697.017	3780.829
	7	3387.913	3721.006
	18	3995.619	4087.269
LD37981603.las	1	3738.71	4004.392
	2	3738.224	3813.431
	7	2864.604	3758.152
	18	4014.054	4126.393

DPH-1.4 Report on Elevation by Class for Tiled Data - continued

File	Class	Z Min	Z Max
LD37981606.las	1	3763.08	3906.875
	2	3762.801	3913.887
	7	3189.013	3770.301
	18	4021.609	4155.973
LD37981609.las	1	3762.837	3910.376
	2	3762.889	3913.578
	7	3539.491	3782.289
LD37981612.las	1	3803.801	3915.99
	2	3803.585	3920.35
	7	3532.949	3856.226
LD37981615.las	1	3807.292	4121.002
	2	3807.374	3915.419
	7	3557.604	3830.944
	18	4096.229	4143.427
LD37981618.las	1	3821.292	3941.104
	2	3821.278	3947.787
	7	3637.417	3919.638
	18	4090.107	4137.685
LD38011339.las	1	3998.775	4030.061
	2	3998.821	4013.253
	7	3976.79	3989.113
LD38011342.las	1	3985.688	4118.529
	2	3985.75	4015.983
	7	3621.663	3995.205
LD38011345.las	1	3984.234	4031.59
	2	3985.592	4008.64
	7	3615.839	3992.262
LD38011348.las	1	3978.204	4107.518
	2	3982.312	4005.707
	7	3735.127	3975.041
LD38011351.las	1	3979.871	4093.148
	2	3983.516	4002.935
	7	3719.694	3978.447
LD38011354.las	1	3979.572	4092.032
	2	3978.486	4003.611
	7	3670.836	3985.543
LD38011357.las	1	3977.312	4130.953

DPH-1.4 Report on Elevation by Class for Tiled Data - continued

File	Class	Z Min	Z Max
	2	3976.14	3996.537
	7	3974.313	3974.313
LD38011360.las	1	3974.68	4154.375
	2	3973.67	3995.317
	7	3760.672	3978.575
LD38011363.las	1	3959.28	4189.414
	2	3963.237	3989.159
	7	3653.424	3965.278
	18	4213.164	4277.026
LD38011366.las	1	3945.56	4161.753
	2	3950.586	3973.647
	7	3607.617	3955.602
LD38011369.las	1	3948.394	4176.645
	2	3948.086	3970.274
	7	3596.472	3956.062
LD38011372.las	1	3933.184	4164.496
	2	3937.371	3969.923
	7	3615.472	3936.98
LD38011375.las	1	3925.094	4146.14
	2	3923.43	3959.395
	7	3651.955	3933.076
LD38011378.las	1	3927.722	4166.94
	2	3929.228	3957.341
	7	3628.766	3936.259
	18	4168.742	4182.272
LD38011381.las	1	3937.63	4151.813
	2	3937.732	3975.573
	7	3190.017	3962.233
LD38011384.las	1	3947.843	4172.99
	2	3949.428	3976.885
	7	3633.405	3953.821
	18	4205.923	4276.235
LD38011387.las	1	3946.747	4164.824
	2	3950.251	3967.367
	7	3579.297	3949.49
LD38011390.las	1	3951.813	4148.197
	2	3957.525	3993.197

DPH-1.4 Report on Elevation by Class for Tiled Data - continued

File	Class	Z Min	Z Max
	7	3629.258	3961.35
LD38011393.las	1	3969.963	4225.749
	2	3970.064	4012.033
	7	3663.598	3994.707
	18	4229.493	4257.406
LD38011396.las	1	3983.739	4216.284
	2	3984.287	4007.167
	7	3626.823	3992.545
	18	4222.951	4307.491
LD38011399.las	1	3982.236	4210.257
	2	3982.282	4003.539
	7	3595.567	3983.952
	18	4223.614	4241.858
LD38011402.las	1	3970.235	4212.57
	2	3969.746	3998.345
	7	3663.064	3979.359
	18	4223.135	4262.623
LD38011405.las	1	3967.226	4220.329
	2	3972.141	4003.102
	7	3654.665	3981.921
	18	4226.12	4257.551
LD38011408.las	1	3975.035	4121.334
	2	3977.65	4004.51
	7	3651.407	3985.753
LD38011411.las	1	3979.93	4150.894
	2	3978.785	4009.949
	7	3664.271	3996.137
LD38011414.las	1	3980.645	4228.131
	2	3979.828	4016.183
	7	3674.999	3996.275
LD38011417.las	1	3998.155	4131.865
	2	3997.154	4021.173
	7	3659.917	4004.756
LD38011420.las	1	4002.879	4143.109
	2	4002.085	4028.63
	7	3663.057	3999.27
LD38011423.las	1	4015.35	4271.75

DPH-1.4 Report on Elevation by Class for Tiled Data - continued

File	Class	Z Min	Z Max
	2	4015.842	4051.914
	7	3588.894	4016.8
	18	4257.846	4335.401
LD38011426.las	1	4012.003	4227.058
	2	4009.234	4053.125
	7	3632.982	4025.694
LD38011429.las	1	4018.263	4271.34
	2	4016.294	4058.092
	7	3670.019	4018.647
	18	4279.913	4303.059
LD38011432.las	1	4001.888	4274.837
	2	4002.889	4054.26
	7	3673.198	4025.943
	18	4262.278	4303.233
LD38011435.las	1	4012.679	4112.78
	2	4011.226	4045.386
	7	3801.915	4025.327
LD38011438.las	1	4018.06	4278.682
	2	4018.758	4054.129
	7	3722.394	4028.082
	18	4284.001	4391.792
LD38011441.las	1	4037.446	4290.739
	2	4036.701	4068.876
	7	3695.357	4047.4
	18	4294.732	4339.998
LD38011444.las	1	4028.01	4070.3
	2	4030.067	4053.899
	7	3516.053	4031.393
LD38011447.las	1	4012.843	4077.731
	2	4011.6	4050.714
	7	3603.454	3605.436
LD38011450.las	1	4001.495	4052.85
	2	4001.399	4051.613
	7	3567.824	4022.2
LD38011453.las	1	4026.084	4084.352
	2	4025.205	4071.37
	7	4008.171	4043.437
LD38011456.las			

DPH-1.4 Report on Elevation by Class for Tiled Data - continued

File	Class	Z Min	Z Max
	1	4011.718	4078.978
	2	4007.613	4067.662
	7	3992.095	4042.472
LD38011459.las	1	3999.454	4073.958
	2	3997.627	4044.644
	7	3991.16	4026.449
LD38011462.las	1	4014.802	4090.336
	2	4021.422	4057.856
	7	4008.981	4033.945
LD38011465.las	1	4009.474	4063.056
	2	4009.355	4044.802
	7	3998.394	4021.032
LD38011468.las	1	3996.698	4056.56
	2	3994.3	4043.827
	7	3794.333	4028.473
LD38011471.las	1	4001.662	4034.546
	2	4000.711	4030.277
	7	3984.671	4008.939
LD38011474.las	1	3999.874	4039.677
	2	4003.562	4020.665
	7	3997.072	4001.623
LD38011477.las	1	3988.683	4072.436
	2	3987.899	4028.325
	7	3992.538	4005.235
LD38011480.las	1	3995.251	4075.294
	2	3994.303	4041.639
	7	4013.286	4020.451
LD38011483.las	1	4005.894	4063.42
	2	4009.096	4027.817
	7	3992.289	4011.56
LD38011486.las	1	3994.47	4090.579
	2	3994.438	4030.002
	7	3988.942	4004.191
	9	4008.627	4011.426
	20	4008.883	4011.816
LD38011489.las	1	3999.221	4074.122
	2	4003.936	4031.219

DPH-1.4 Report on Elevation by Class for Tiled Data - continued

File	Class	Z Min	Z Max
	7	3996.744	4012.223
LD38011492.las	1	4006.294	4057.659
	2	4008.827	4028.197
	7	3973.345	4015.809
LD38011495.las	1	3998.263	4056.025
	2	3997.82	4030.051
	7	3757.092	4015.697
LD38011498.las	1	3995.169	4067.298
	2	3994.529	4031.16
	7	3982.958	4017.958
LD38011501.las	1	3997.292	4057.925
	2	4001.222	4021.783
	7	3692.292	4006.803
LD38011504.las	1	3999.651	4042.082
	2	4000.094	4026.367
	7	3594.317	4011.583
LD38011507.las	1	3996.399	4136.845
	2	3996.819	4023.831
	7	3641.371	4010.875
LD38011510.las	1	3998.732	4118.532
	2	4002.052	4022.817
	7	3676.295	4012.125
	18	4274.562	4366.897
LD38011513.las	1	3991.232	4159.483
	2	3991.317	4019.966
	7	3692.939	4004.109
LD38011516.las	1	3987.318	4214.719
	2	3987.21	4022.705
	7	3604.835	4004.697
	18	4223.44	4259.729
LD38011519.las	1	3994.356	4162.068
	2	3993.837	4045.267
	7	3693.424	4025.586
LD38011522.las	1	4005.54	4119.286
	2	4005.619	4047.669
	7	3649.287	4028.693
	18	4291.241	4295.858

DPH-1.4 Report on Elevation by Class for Tiled Data - continued

File	Class	Z Min	Z Max
LD38011525.las	1	4005.96	4142.866
	2	4006.042	4032.961
	7	3613.782	4016.186
LD38011528.las	1	4016.235	4177.931
	2	4016.111	4045.379
	7	3796.57	4030.737
	18	4266.704	4341.481
LD38011531.las	1	4000.13	4118.23
	2	4000.104	4039.044
	7	3805.412	4021.636
	18	4243.709	4296.819
LD38011534.las	1	4003.804	4262.108
	2	4005.573	4042
	7	3608.992	4025.53
	18	4262.147	4307.692
LD38011537.las	1	4002.758	4248.925
	2	4003.466	4048.224
	7	3609.789	4027.413
	18	4253.2	4271.278
LD38011540.las	1	4015.599	4217.285
	2	4015.445	4064.874
	7	3713.785	4033.548
LD38011543.las	1	4029.205	4248.869
	2	4034.172	4067.016
	7	3600.557	4040.96
LD38011546.las	1	4017.771	4248.164
	2	4021.436	4062.052
	7	3719.143	4048.351
	18	4338.2	4338.2
LD38011549.las	1	4027.705	4276.665
	2	4028.053	4075.297
	7	3584.638	4046.17
	18	4267.639	4299.811
LD38011552.las	1	4025.313	4269.713
	2	4025.455	4074.752
	7	3708.706	4053.624
	18	4272.852	4341.615
LD38011555.las	1	4025.973	4277.721

DPH-1.4 Report on Elevation by Class for Tiled Data - continued

File	Class	Z Min	Z Max
	2	4027.466	4094.195
	7	3663.595	4049.3
	18	4283.272	4332.652
LD38011558.las	1	4009.093	4282.846
	2	4009.198	4088.568
	7	3629.304	4065.796
	18	4263.653	4327.606
LD38011561.las	1	3948.175	4276.55
	2	3947.394	4078.604
	7	3651.571	4058.145
	18	4248.446	4308.256
LD38011564.las	1	3853.352	4141.986
	2	3852.696	4004.129
	7	3482.496	3987.512
	18	4113.653	4146.455
LD38011567.las	1	3790.996	3931.042
	2	3791.019	3930.93
	7	3532.155	3882.843
LD38011570.las	1	3734.612	3890.553
	2	3733.601	3842.387
	7	3501.282	3780.304
LD38011573.las	1	3693.733	3848.037
	2	3691.791	3762.63
	7	3383.386	3745.304
LD38011576.las	1	3638.48	3863.207
	2	3641.279	3712.916
	7	3168.137	3689.277
LD38011579.las	1	3609.314	3799.267
	2	3611.696	3664.195
	7	3292.126	3639.855
	9	3611.095	3618.182
	18	3893.873	3975.829
	20	3611.351	3617.824
LD38011582.las	1	3604.258	3824.999
	2	3606.295	3622.138
	7	3140.053	3607.768
	9	3606.663	3616.945
	20	3606.689	3615.108
LD38011585.las			

DPH-1.4 Report on Elevation by Class for Tiled Data - continued

File	Class	Z Min	Z Max
	1	3598.142	3741.078
	2	3602.929	3623.375
	7	3248.714	3605.721
	9	3602.673	3611.21
	20	3602.89	3610.869
LD38011588.las	1	3605.646	3734.904
	2	3609.422	3632.161
	7	3389.57	3617.122
LD38011591.las	1	3610.147	3731.338
	2	3614.1	3654.464
	7	3202.809	3627.758
	17	3633.972	3635.56
	18	3884.838	3922.066
LD38011594.las	1	3625.856	3696.02
	2	3627.565	3685.419
	7	3344.15	3664.55
LD38011597.las	1	3659.022	3912.259
	2	3659.005	3724.786
	7	3360.643	3710.252
LD38011600.las	1	3685.239	3800.189
	2	3684.674	3772.735
	7	3367.795	3748.437
	18	4007.157	4050.12
LD38011603.las	1	3710.908	3799.31
	2	3710.619	3775.432
	7	3209.308	3755.006
LD38011606.las	1	3720.107	3909.507
	2	3717.335	3794.284
	7	3274.934	3765.393
LD38011609.las	1	3686.748	3981.367
	2	3738.083	3841.446
	7	3244.849	3775.216
	18	4086.199	4168.466
LD38011612.las	1	3776.219	3906.114
	2	3775.429	3900.737
	7	3520.895	3815.101
LD38011615.las	1	3783.962	4043.181
	2	3782.302	3899.917

DPH-1.4 Report on Elevation by Class for Tiled Data - continued

File	Class	Z Min	Z Max
	7	3634.041	3879.215
	18	4052.708	4150.057
LD38011618.las	1	3814.313	4107.689
	2	3807.168	3925.451
	7	3661.607	3862.23
	18	4111.95	4172.059
LD38041339.las	1	3989.142	4009.208
	2	3988.667	3999.418
LD38041342.las	1	3985.796	4229.66
	2	3985.848	4004.864
	7	3751.6	3986.511
	18	4235.818	4262.124
LD38041345.las	1	3978.197	4051.472
	2	3976.78	4005.336
	7	3635.705	3982.344
LD38041348.las	1	3974.421	4005.812
	2	3975.487	3991.006
	7	3595.075	3902.548
LD38041351.las	1	3973.342	4060.379
	2	3972.787	4002.069
	7	3653.805	3984.769
LD38041354.las	1	3985.245	4131.291
	2	3987.207	4001.071
	7	3681.052	3981.091
LD38041357.las	1	3975.012	4007.856
	2	3975.848	3994.359
	7	3619.294	3843.47
LD38041360.las	1	3966.15	4001.121
	2	3967.125	3991.649
	7	3727.329	3965.238
LD38041363.las	1	3960.241	4004.73
	2	3960.888	3987.003
	7	3951.491	3965.694
LD38041366.las	1	3939.608	3987.298
	2	3945.317	3968.526
	7	3934.362	3947.653
LD38041369.las			

DPH-1.4 Report on Elevation by Class for Tiled Data - continued

File	Class	Z Min	Z Max
	1	3939.995	3984.192
	2	3939.667	3960.747
	7	3778.782	3940.681
	18	4264.152	4273.817
LD38041372.las	1	3932.102	4009.651
	2	3934.756	3955.294
	7	3925.757	3925.757
LD38041375.las	1	3923.106	3963.762
	2	3929.116	3940.734
	7	3913.142	3922.971
LD38041378.las	1	3925.1	3993.47
	2	3928.152	3954.592
	7	3921.498	3938.181
LD38041381.las	1	3932.715	3967.83
	2	3933.05	3955.878
	7	3925.032	3936.908
LD38041384.las	1	3942.049	3976.944
	2	3942.896	3969.923
	7	3924.103	3946.731
	18	4212.613	4212.613
LD38041387.las	1	3942.689	4000.097
	2	3942.036	3969.598
	7	3933.247	3946.117
LD38041390.las	1	3949.779	4021.38
	2	3953.644	3990.937
	7	3634.547	3963.552
LD38041393.las	1	3970.524	4035.14
	2	3969.936	4000.911
	7	3961.56	3978.568
LD38041396.las	1	3974.503	4062.183
	2	3974.313	3991.829
	7	3964.828	3974.342
LD38041399.las	1	3972.987	4018.965
	2	3971.915	3987.771
	7	3673.07	3973.978
LD38041402.las	1	3961.511	4008.703
	2	3960.858	3984.5

DPH-1.4 Report on Elevation by Class for Tiled Data - continued

File	Class	Z Min	Z Max
	7	3970.629	3970.629
LD38041405.las	1	3969.379	4011.101
	2	3970.061	3997.925
	7	3738.992	3983.434
LD38041408.las	1	3972.354	4025.527
	2	3976.741	4004.346
	7	3959.776	3986.357
LD38041411.las	1	3969.211	4005.514
	2	3968.47	3993.476
	7	3964.874	3974.424
LD38041414.las	1	3973.827	4008.936
	2	3973.086	4000.927
	7	3621.856	3976.639
LD38041417.las	1	3986.153	4056.485
	2	3985.848	4006.025
	7	3578.146	3987.003
LD38041420.las	1	3993.676	4182.157
	2	3993.778	4020.231
	7	3993.069	3993.069
LD38041423.las	1	4001.947	4049.07
	2	4002.131	4030.409
	7	3716.092	4012.056
LD38041426.las	1	4000.169	4131.389
	2	4002.033	4051.685
	7	3767.565	4037.971
LD38041429.las	1	4001.508	4245.602
	2	4001.626	4050.504
	7	3651.328	4002.836
	18	4250.254	4264.87
LD38041432.las	1	3992.029	4256.018
	2	3992.131	4036.429
	7	3616.892	4009.49
	18	4260.598	4318.761
LD38041435.las	1	4001.829	4203.384
	2	4001.409	4050.392
	7	3807.551	4036.901
LD38041438.las			

DPH-1.4 Report on Elevation by Class for Tiled Data - continued

File	Class	Z Min	Z Max
	1	4001.639	4061.409
	2	4001.747	4039.5
	7	3789.527	3854.487
LD38041441.las	1	4021.96	4130.723
	2	4027.512	4052.692
	7	3698.067	4029.854
LD38041444.las	1	4021.593	4151.025
	2	4024.52	4049.395
	7	3806.18	4030.894
LD38041447.las	1	4013.706	4255.057
	2	4013.21	4035.418
	7	3604.707	4020.756
	18	4256.169	4328.958
LD38041450.las	1	3997	4156.658
	2	3996.97	4041.278
	7	3711.439	4007.623
LD38041453.las	1	4013.827	4254.985
	2	4013.732	4053.007
	7	3717.24	4038.217
	18	4260.844	4273.554
LD38041456.las	1	4013.204	4274.171
	2	4013.165	4059.887
	7	3624.707	4044.634
	18	4282.058	4314.837
LD38041459.las	1	3988.375	4252.039
	2	3988.407	4036.314
	7	3816.173	4017.151
	18	4259.663	4305.936
LD38041462.las	1	3997.807	4083.26
	2	3997.902	4045.133
	7	3625.692	4015.09
	18	4248.486	4301.054
LD38041465.las	1	3994.26	4239.896
	2	3994.283	4038.434
	7	3737.194	4007.41
	18	4244.998	4254.299
LD38041468.las	1	3981.396	4114.772
	2	3981.403	4036.009

DPH-1.4 Report on Elevation by Class for Tiled Data - continued

File	Class	Z Min	Z Max
	7	3760.967	4005.976
LD38041471.las	1	3979.254	4229.877
	2	3978.995	4015.756
	7	3622.138	3992.262
	18	4231.16	4276.898
LD38041474.las	1	3994.287	4074.467
	2	4001.977	4024.989
	7	3771.771	4010.507
LD38041477.las	1	3987.233	4046.465
	2	3987.111	4025.888
	7	3621.118	4004.408
	18	4256.235	4322.278
LD38041480.las	1	3981.393	4198.479
	2	3980.569	4030.904
	7	3664.98	4011.016
	18	4273.456	4314.447
LD38041483.las	1	3995.268	4235.487
	2	3998.877	4018.794
	7	3268.192	4000.681
	18	4242.856	4274.647
LD38041486.las	1	3984.431	4228.774
	2	3987.331	4013.017
	7	3254.849	3991.829
	18	4237.177	4329.516
LD38041489.las	1	3998.794	4219.368
	2	3998.089	4017.994
	7	3566.102	4001.025
	18	4250.995	4309.9
LD38041492.las	1	3990.081	4239.368
	2	3988.614	4022.134
	7	3563.835	3998.985
	18	4237.997	4293.974
LD38041495.las	1	3994.956	4204.552
	2	3990.606	4016.541
	7	3661.226	3996.78
	18	4252.193	4297.544
LD38041498.las	1	3985.333	4125.736
	2	3992.344	4017.364

DPH-1.4 Report on Elevation by Class for Tiled Data - continued

File	Class	Z Min	Z Max
	7	3665.094	4000.232
	18	4246.435	4325.572
LD38041501.las	1	3990.448	4220.828
	2	3990.212	4013.296
	7	3630.377	3994.684
	18	4248.259	4311.376
LD38041504.las	1	3988.115	4236.107
	2	3987.745	4015.386
	7	3608.552	4001.327
	18	4241.333	4254.316
LD38041507.las	1	3989.421	4229.391
	2	3986.127	4013.128
	7	3216.883	3989.913
LD38041510.las	1	3991.452	4103.486
	2	3991.498	4017.17
	7	3609.205	4002.482
LD38041513.las	1	3982.577	4238.069
	2	3981.498	4023.165
	7	3394.304	4000.323
	18	4244.932	4257.357
LD38041516.las	1	3977.617	4220.028
	2	3978.168	4021.993
	7	3396.706	3998.23
	18	4230.726	4251.839
LD38041519.las	1	4002.134	4230.759
	2	3998.726	4045.612
	7	3674.635	4015.386
	18	4240.539	4330.356
LD38041522.las	1	3989.562	4133.256
	2	3995.934	4043.168
	7	3290.574	4021.796
LD38041525.las	1	3998.555	4072.771
	2	3997.489	4026.104
	7	3981.232	4004.716
LD38041528.las	1	4003.952	4260.087
	2	4003.817	4034.296
	7	3648.5	4020.018
	18	4261.363	4316.937

DPH-1.4 Report on Elevation by Class for Tiled Data - continued

File	Class	Z Min	Z Max
LD38041531.las	1	3987.315	4230.923
	2	3994.27	4031.649
	7	3645.655	4014.815
	18	4236.98	4301.655
LD38041534.las	1	3989.687	4089.893
	2	3996.514	4032.981
	7	3777.506	4011.055
LD38041537.las	1	3983.817	4101.074
	2	3989.579	4035.192
	7	3688.283	4019.162
	18	4243.86	4300.648
LD38041540.las	1	4000.487	4257.062
	2	4006.317	4046.58
	7	3648.733	4023.657
	18	4262.344	4277.892
LD38041543.las	1	4019.995	4103.853
	2	4022.669	4047.377
	7	3640.019	4030.671
LD38041546.las	1	4014.008	4266.041
	2	4021.029	4053.388
	7	3748.69	4031.573
LD38041549.las	1	4005.015	4056.783
	2	4009.775	4051.219
	7	3618.011	4035.868
LD38041552.las	1	4007.026	4085.55
	2	4011.462	4051.298
	7	3653.474	4035.553
LD38041555.las	1	4003.663	4055.947
	2	4002.905	4044.054
	7	3999.7	4028.43
LD38041558.las	1	3973.001	4043.453
	2	3977.512	4037.495
	7	3647.138	4011.96
LD38041561.las	1	3947.315	4025.812
	2	3946.567	4027.853
	7	3961.14	3998.545
LD38041564.las	1	3879.09	3992.485

DPH-1.4 Report on Elevation by Class for Tiled Data - continued

File	Class	Z Min	Z Max
	2	3877.689	3992.4
	7	3912.558	3957.318
LD38041567.las	1	3799.996	3914.07
	2	3799.402	3916.321
LD38041570.las	1	3759.051	3841.882
	2	3758.506	3842.128
LD38041573.las	1	3707.306	3831.042
	2	3705.619	3832.945
LD38041576.las	1	3648.274	3735.189
	2	3647.844	3731.229
	7	3666.2	3681.459
LD38041579.las	1	3613.861	3669.33
	2	3613.352	3672.758
LD38041582.las	1	3605.216	3672.965
	2	3604.796	3629.983
	7	3581.148	3598.218
LD38041585.las	1	3597.716	3675.045
	2	3599.245	3613.152
	7	3591.394	3598.841
	9	3599.707	3606.102
	20	3600.085	3608.09
LD38041588.las	1	3597.972	3670.646
	2	3598.064	3617.03
	7	3587.86	3596.112
	9	3597.696	3605.134
	20	3597.9	3605.482
LD38041591.las	1	3598.402	3689.058
	2	3604.123	3636.561
	7	3580.075	3609.428
LD38041594.las	1	3616.049	3680.363
	2	3616.518	3676.292
	7	3609.114	3625.829
LD38041597.las	1	3650.324	3713.234
	2	3649.189	3717.109
LD38041600.las	1	3667.932	3744.953
	2	3673.083	3740.252

DPH-1.4 Report on Elevation by Class for Tiled Data - continued

File	Class	Z Min	Z Max
	7	3656.725	3684.044
LD38041603.las	1	3674.953	3757.771
	2	3675.068	3752.489
	7	3177.874	3656.029
LD38041606.las	1	3700.012	3746.311
	2	3697.939	3750.928
	7	3532.657	3708.428
LD38041609.las	1	3721.928	3817.168
	2	3721.39	3821.331
	7	3571.331	3630.8
LD38041612.las	1	3737.647	3835.229
	2	3737.893	3820.767
	7	3552.618	3739.428
LD38041615.las	1	3755.711	3902.407
	2	3757.958	3901.646
	7	3547.083	3757.604
	18	4014.716	4098.138
LD38041618.las	1	3785.147	4040.648
	2	3782.87	3890.855
	7	3286.03	3783.149
	18	4049.746	4101.327
LD38071339.las	1	3979.306	4006.186
	2	3979.52	3990.875
LD38071342.las	1	3975.166	4169.65
	2	3975.097	3999.352
LD38071345.las	1	3969.365	4106.084
	2	3970.09	4000.284
	7	3949.526	3966.613
LD38071348.las	1	3964.149	3993.847
	2	3964.129	3985.619
	7	3954.684	3966.918
LD38071351.las	1	3963.978	4207.616
	2	3964.044	3997.896
	7	3892.076	3892.076
	18	4220.917	4285.201
LD38071354.las	1	3986.262	4029.897

DPH-1.4 Report on Elevation by Class for Tiled Data - continued

File	Class	Z Min	Z Max
	2	3986.258	3999.044
	7	3692.978	3860.225
LD38071357.las	1	3978.197	4049.687
	2	3980.156	3992.889
	7	3627.142	3627.142
	18	4358.079	4363.334
LD38071360.las	1	3962.633	4041.744
	2	3962.292	3990.779
	7	3631.512	3647.427
	18	4230.766	4285.444
LD38071363.las	1	3951.751	4002.85
	2	3958.945	3976.554
	7	3622.496	3951.947
LD38071366.las	1	3945.251	4000.297
	2	3948.64	3972.279
	7	3653.28	3950.858
LD38071369.las	1	3932.433	4117.39
	2	3936.393	3960.117
	7	3626.607	3938.752
LD38071372.las	1	3931.915	4127.269
	2	3934.858	3953.24
	7	3214.987	3939.316
LD38071375.las	1	3919.005	4155.326
	2	3923.998	3940.507
	7	3619.996	3924.828
LD38071378.las	1	3916.547	4125.389
	2	3920.396	3947.19
	7	3606.269	3931.711
	18	4237.784	4270.487
LD38071381.las	1	3930.842	4118.847
	2	3931.062	3956.196
	7	3631.561	3940.153
	18	4189.247	4247.757
LD38071384.las	1	3942.144	4175.172
	2	3945.547	3971.275
	7	3366.404	3954.703
LD38071387.las	1	3941.892	4151.117

DPH-1.4 Report on Elevation by Class for Tiled Data - continued

File	Class	Z Min	Z Max
	2	3941.987	3970.806
	7	3643.142	3949.641
LD38071390.las	1	3948.414	4176.461
	2	3953.056	3975.94
	7	3668.208	3957.587
LD38071393.las	1	3956.6	4188.276
	2	3959.982	3979.155
	7	3615.803	3961.518
LD38071396.las	1	3963.89	4202.364
	2	3964.146	3982.469
	7	3652.017	3964.976
	18	4211.36	4297.744
LD38071399.las	1	3966.721	4158.505
	2	3967.331	3985.464
	7	3638.467	3968.906
	18	4231.205	4269.683
LD38071402.las	1	3951.324	4136.79
	2	3950.914	3979.395
	7	3644.281	3964.71
LD38071405.las	1	3964.91	4176.744
	2	3963.47	3986.649
	7	3624.537	3963.411
LD38071408.las	1	3964.342	4114.851
	2	3961.39	3992.948
	7	3584.816	3967.673
	18	4229.824	4285.195
LD38071411.las	1	3964.402	4141.278
	2	3963.201	3984.339
	7	3595.8	3964.687
LD38071414.las	1	3971.954	4209.375
	2	3971.445	3992.148
	7	3664.612	3975.087
	18	4212.163	4264.913
LD38071417.las	1	3976.918	4134.516
	2	3978.266	3998.256
	7	3696.124	3981.951
	18	4238.663	4315.3
LD38071420.las			

DPH-1.4 Report on Elevation by Class for Tiled Data - continued

File	Class	Z Min	Z Max
	1	3984.405	4031.281
	2	3982.755	4016.144
	7	3684.097	3999.516
	18	4231.281	4327.334
LD38071423.las	1	3995.632	4073.118
	2	3991.14	4030.218
	7	3697.023	4007.758
LD38071426.las	1	3990.268	4244.516
	2	3988.706	4038.266
	7	3605.232	4013.627
	18	4249.066	4276.783
LD38071429.las	1	3982.131	4050.074
	2	3980.56	4038.345
	7	3650.373	4021.281
LD38071432.las	1	3989.536	4242.068
	2	3989.651	4034.949
	7	3524.396	3980.684
	18	4252.38	4308.692
LD38071435.las	1	3990.327	4056.262
	2	3987.728	4037.754
	7	3675.186	4018.266
LD38071438.las	1	4004.454	4124.142
	2	4004.447	4034.706
	7	3313.619	4019.588
	18	4276.258	4334.965
LD38071441.las	1	4016.659	4254.542
	2	4016.268	4039.884
	7	3687.532	4011.173
	18	4259.142	4318.075
LD38071444.las	1	4010.815	4197.761
	2	4012	4040.418
	7	3826.15	4007.876
LD38071447.las	1	4008.47	4167.941
	2	4010.464	4026.563
	7	3837.03	4004.428
LD38071450.las	1	3983.473	4194.27
	2	3983.945	4023.637
	7	3675.655	3994.067

DPH-1.4 Report on Elevation by Class for Tiled Data - continued

File	Class	Z Min	Z Max
LD38071453.las	1	3993.217	4053.972
	2	3993.65	4047.649
	7	3655.603	4022.535
LD38071456.las	1	4007.613	4260.749
	2	4006.547	4047.722
	7	3279.393	4033.876
	18	4252.003	4334.929
LD38071459.las	1	3981.045	4137.823
	2	3979.431	4024.152
	7	3637.444	4008.673
LD38071462.las	1	3985.107	4029.943
	2	3984.192	4024.109
	7	3648.533	3997.823
LD38071465.las	1	3976.337	4018.785
	2	3978.821	4008.785
	7	3639.845	3983.653
LD38071468.las	1	3978.834	4020.894
	2	3978.086	4004.447
	7	3671.364	3988.706
	18	4275.507	4275.507
LD38071471.las	1	3968.755	4036.514
	2	3967.758	4034.585
	7	3971.649	4018.771
LD38071474.las	1	4003.102	4027.922
	2	4002.981	4027.407
	7	3997.512	4008.899
LD38071477.las	1	3994.634	4057.302
	2	3991.931	4026.882
	7	3987.571	4000.645
LD38071480.las	1	3975.018	4051.091
	2	3974.221	4026.944
	7	3981.951	4011.498
LD38071483.las	1	3984.369	4053.804
	2	3987.318	4013.778
	7	3972.381	3989.359
LD38071486.las	1	3975.658	4177.505
	2	3978.758	4004.684

DPH-1.4 Report on Elevation by Class for Tiled Data - continued

File	Class	Z Min	Z Max
	7	3960.481	3980.625
LD38071489.las	1	3973.375	4027.357
	2	3977.331	4006.682
	7	3975.816	3991.987
LD38071492.las	1	3987.994	4026.639
	2	3987.354	4014.168
	7	3988.407	3988.496
LD38071495.las	1	3982.814	4021.724
	2	3981.642	4009.165
	7	3785.747	3994.146
LD38071498.las	1	3981.301	4029.867
	2	3982.177	4009.431
	7	3972.144	3996.508
LD38071501.las	1	3975.11	4021.757
	2	3978.194	4006.944
	7	3955.586	3987.335
LD38071504.las	1	3973.939	4037.413
	2	3976.367	3999.162
	7	3955.494	3984.677
LD38071507.las	1	3977.932	4012.879
	2	3974.598	4001.672
	7	3955.386	3985.793
LD38071510.las	1	3982.026	4024.802
	2	3986.301	4006.016
	7	3971.705	3984.316
LD38071513.las	1	3971.626	4013.427
	2	3971.541	4006.255
	7	3963.158	3980.681
LD38071516.las	1	3974.759	4019.126
	2	3974.516	4004.943
	7	3976.505	3981.308
LD38071519.las	1	3992.253	4041.573
	2	3990.3	4030.455
	7	3610.255	4010.55
LD38071522.las	1	3984.572	4033.758
	2	3984.011	4023.361

DPH-1.4 Report on Elevation by Class for Tiled Data - continued

File	Class	Z Min	Z Max
	7	3635.934	4001.462
LD38071525.las	1	3981.534	4067.124
	2	3980.714	4023.466
	7	3575.885	4009.887
LD38071528.las	1	3996.626	4252.416
	2	4000.074	4025.373
	7	3590.961	4007.226
	18	4245.106	4280.234
LD38071531.las	1	3982.991	4077.282
	2	3986.334	4029.408
	7	3765.941	4000.842
LD38071534.las	1	3979.175	4073.706
	2	3982.4	4014.011
	7	3781.338	3999.152
LD38071537.las	1	3980.271	4239.184
	2	3983.194	4038.365
	7	3748.805	4021.117
	18	4242.337	4277.163
LD38071540.las	1	4002.518	4251.927
	2	4008.023	4048.059
	7	3621.64	4029.136
	18	4260.94	4274.125
LD38071543.las	1	4011.659	4075.999
	2	4013.726	4049.598
	7	4001.38	4025.56
LD38071546.las	1	4005.56	4245.375
	2	4011.101	4038.578
	7	3578.52	4017.325
	18	4246.878	4298.495
LD38071549.las	1	3990.766	4228.302
	2	3995.73	4041.606
	7	3613.116	4026.563
	18	4229.365	4265.982
LD38071552.las	1	3989.424	4239.168
	2	3998.056	4042.075
	7	3200.794	4024.208
	18	4245.182	4247.747
LD38071555.las			

DPH-1.4 Report on Elevation by Class for Tiled Data - continued

File	Class	Z Min	Z Max
	1	4004.88	4251.704
	2	4005.245	4040.327
	7	3616.082	4021.504
	18	4261.425	4285.474
LD38071558.las	1	3991.544	4213.413
	2	3990.838	4026.527
	7	3553.015	4007.938
LD38071561.las	1	3946.649	4208.384
	2	3944.966	4023.821
	7	3545.423	4003.752
	18	4218.338	4270.185
LD38071564.las	1	3883.522	4031.892
	2	3882.568	3996.767
	7	3610.15	3977.013
LD38071567.las	1	3820.439	4106.494
	2	3818.483	3917.39
	7	3558.507	3896.262
	18	4106.836	4123.683
LD38071570.las	1	3793.611	4073.702
	2	3793.565	3907.512
	7	3527.086	3883.102
	18	4076.554	4110.54
LD38071573.las	1	3724.809	4006.37
	2	3722.079	3839.815
	7	3465.735	3812.653
	18	4005.359	4080.963
LD38071576.las	1	3675.235	3947.518
	2	3672.722	3767.821
	7	3430.21	3727.217
	17	3708.464	3714.054
	18	3951.911	4073.184
LD38071579.las	1	3630.363	3727.351
	2	3628.808	3697.562
	7	3326.998	3674.107
LD38071582.las	1	3599.032	3856.452
	2	3605.17	3643.237
	7	3283.104	3630.56
LD38071585.las	1	3592.234	3829.572

DPH-1.4 Report on Elevation by Class for Tiled Data - continued

File	Class	Z Min	Z Max
	2	3598.444	3611.318
	7	3273.776	3594.55
	18	3834.307	3837.65
LD38071588.las	1	3587.24	3682.886
	2	3593.421	3609.199
	7	3285.171	3594.209
	9	3593.569	3602.293
	18	3890.507	3890.507
	20	3593.717	3603.182
LD38071591.las	1	3590.472	3794.668
	2	3595.377	3618.736
	7	3291.729	3599.173
LD38071594.las	1	3596.764	3831.682
	2	3601.236	3673.405
	7	3278.212	3640.459
	18	3838.231	3862.177
LD38071597.las	1	3626.574	3728.122
	2	3624.868	3717.571
	7	3297.283	3682.04
	18	3968.161	4049.401
LD38071600.las	1	3648.333	3851.465
	2	3648.552	3718.664
	7	3328.95	3688.834
	18	3953.926	4019.191
LD38071603.las	1	3663.375	3794.198
	2	3666.341	3699.304
	7	3151.706	3674.481
	18	3985.579	4026.6
LD38071606.las	1	3687.315	3887.925
	2	3690.193	3738.985
	7	3357.995	3719.664
LD38071609.las	1	3704.117	3858.89
	2	3703.198	3763.263
	7	3430.331	3736.279
	18	3972.308	4054.086
LD38071612.las	1	3724.701	3961.108
	2	3724.832	3809.481
	7	3476.355	3745.078
	18	3969.441	4039.132

DPH-1.4 Report on Elevation by Class for Tiled Data - continued

File	Class	Z Min	Z Max
LD38071615.las	1	3744.389	3883.024
	2	3744.366	3884.339
	7	3467.903	3764.983
LD38071618.las	1	3794.809	4114.988
	2	3794.91	3910.13
	7	3589.547	3889.681
LD38101339.las	1	3971.626	3986.245
	2	3971.134	3983.535
LD38101342.las	1	3970.323	4100.369
	2	3970.891	3989.041
	7	3777.981	3969.533
LD38101345.las	1	3959.444	4210.749
	2	3961.79	3986.167
	7	3681.761	3964.342
	18	4220.536	4241.74
LD38101348.las	1	3956.833	4008.916
	2	3956.242	3977.837
	7	3716.187	3950.232
	18	4246.553	4256.944
LD38101351.las	1	3958.23	4024.208
	2	3957.85	3990.402
	7	3641.545	3863.88
LD38101354.las	1	3971.491	4135.789
	2	3965.855	3992.052
	7	3647.155	3976.235
LD38101357.las	1	3975.241	4025.373
	2	3971.058	3988.932
	7	3781.121	3969.999
LD38101360.las	1	3969.395	4022.505
	2	3969.569	3990.359
	7	3651.19	3971.514
LD38101363.las	1	3935.091	4074.362
	2	3940.301	3986.403
	7	3607.499	3958.571
LD38101366.las	1	3941.026	4076.176
	2	3941.327	3966.301
	7	3729.31	3953.368

DPH-1.4 Report on Elevation by Class for Tiled Data - continued

File	Class	Z Min	Z Max
LD38101369.las	1	3931.852	4118.427
	2	3932.482	3956.856
	7	3642.496	3932.656
	18	4273.154	4273.154
LD38101372.las	1	3925.205	4168.499
	2	3926.4	3948.453
	7	3625.281	3680.406
	18	4176.005	4183.663
LD38101375.las	1	3912.807	3957.978
	2	3911.711	3935.251
	7	3622.706	3913.04
	17	3922.932	3923.732
LD38101378.las	1	3914.254	3970.717
	2	3913.637	3948.962
	7	3628.874	3932.653
LD38101381.las	1	3930.609	3990.182
	2	3931.019	3953.965
	7	3630.442	3927.164
LD38101384.las	1	3937.007	3984.798
	2	3937.666	3957.072
LD38101387.las	1	3938.325	3983.457
	2	3944.152	3957.499
	7	3923.125	3939.854
LD38101390.las	1	3940.507	3992.955
	2	3948.247	3967.617
	7	3938.919	3940.852
LD38101393.las	1	3948.798	4018.069
	2	3952.089	3970.182
	7	3935.96	3949.011
LD38101396.las	1	3953.319	4020.809
	2	3952.889	3984.129
	7	3895.714	3959.116
LD38101399.las	1	3963.102	3990.277
	2	3962.548	3977.886
	7	3955.238	3959.231
LD38101402.las	1	3943.398	4001.399
	2	3943.362	3978.667

DPH-1.4 Report on Elevation by Class for Tiled Data - continued

File	Class	Z Min	Z Max
	7	3932.486	3950.445
LD38101405.las	1	3955.156	3988.112
	2	3954.648	3979.559
	7	3957.581	3957.581
LD38101408.las	1	3936.603	3992.741
	2	3936.281	3987.082
	7	3944.562	3957.522
LD38101411.las	1	3962.21	4001.042
	2	3959.808	3984.979
	7	3838.834	3964.677
LD38101414.las	1	3958.89	4012.207
	2	3963.138	3982.253
	7	3727.821	3966.022
LD38101417.las	1	3969.661	4005.035
	2	3968.863	3987.581
	7	3962.955	3970.51
LD38101420.las	1	3969.418	4006.288
	2	3973.558	4006.383
	7	3954.188	3988.329
LD38101423.las	1	3978.279	4030.674
	2	3977.433	4011.852
	7	3799.395	3990.783
LD38101426.las	1	3974.569	4098.04
	2	3980.504	4031.117
	7	3969.572	4013.886
LD38101429.las	1	3968.772	4039.956
	2	3967.945	4032.072
	7	3968.069	4015.599
LD38101432.las	1	3972.253	4006.836
	2	3969.566	4003.506
	7	3714.993	3984.48
LD38101435.las	1	3983.083	4033.47
	2	3980.146	4028.837
	7	3975.392	3985.008
LD38101438.las	1	4000.993	4048.64
	2	4001.842	4040.369

DPH-1.4 Report on Elevation by Class for Tiled Data - continued

File	Class	Z Min	Z Max
	7	4020.005	4020.005
	18	4275.949	4275.949
LD38101441.las	1	4004.26	4059.713
	2	4003.785	4034.588
	7	3740.891	4019.123
LD38101444.las	1	3997.8	4045.796
	2	3997.978	4019.565
	7	3650.554	4002.758
LD38101447.las	1	3992.423	4064.811
	2	3998.128	4017.348
	7	3608.454	4004.159
	18	4236.579	4301.255
LD38101450.las	1	3980.789	4221.333
	2	3979.027	4016.757
	7	3775.964	4003.66
	18	4277.797	4297.839
LD38101453.las	1	3974.31	4212.606
	2	3974.073	4034.257
	7	3708.972	4012.853
	18	4301.153	4301.153
LD38101456.las	1	3992.889	4251.566
	2	3997.108	4037.18
	7	3611.472	4015.218
	18	4254.86	4278.305
LD38101459.las	1	3971.377	4028.899
	2	3971.659	4009.28
	7	3675.088	3969.575
LD38101462.las	1	3966.941	4071.747
	2	3966.987	4014.506
	7	3755.212	3986.38
LD38101465.las	1	3966.639	4054.815
	2	3966.531	3996.908
	7	3628.851	3976.268
LD38101468.las	1	3958.867	4142.108
	2	3958.155	3994.539
	7	3621.141	3954.136
	18	4246.721	4246.721
LD38101471.las			

DPH-1.4 Report on Elevation by Class for Tiled Data - continued

File	Class	Z Min	Z Max
	1	3969.339	4105.133
	2	3966.833	4016.212
	7	3799.91	3993.972
	18	4236.625	4236.625
LD38101474.las	1	3988.398	4096.396
	2	3988.548	4008.381
	7	3727.171	3991.495
	18	4231.383	4295.959
LD38101477.las	1	3962.456	4040.727
	2	3962.315	4016.406
	7	3783.742	3999.638
LD38101480.las	1	3965.602	4071.242
	2	3967.807	4028.247
	7	3698.408	4007.61
LD38101483.las	1	3977.571	4122.853
	2	3978.63	3999.313
	7	3451.335	3976.482
LD38101486.las	1	3971.944	4207.718
	2	3972.584	3989.795
	7	3711.866	3972.915
	18	4213.768	4235.001
LD38101489.las	1	3969.598	4105.395
	2	3969.392	3998.056
	7	3708.805	3977.774
LD38101492.las	1	3978.378	4220.868
	2	3978.345	4003.627
	7	3604.432	3981.321
	18	4230.405	4238.138
LD38101495.las	1	3970.451	4219.162
	2	3972.797	4000.274
	7	3658.979	3972.381
	18	4217.934	4269.535
LD38101498.las	1	3960.153	4207.091
	2	3966.692	4001.117
	7	3643.444	3970.31
	18	4213.574	4257.485
LD38101501.las	1	3969.064	4214.896
	2	3970.504	3993.693

DPH-1.4 Report on Elevation by Class for Tiled Data - continued

File	Class	Z Min	Z Max
	7	3635.203	3972.446
	18	4211.894	4327.035
LD38101504.las	1	3959.277	4206.347
	2	3961.203	3985.658
	7	3596.784	3963.752
	18	4208.997	4240.612
LD38101507.las	1	3971.337	4186.704
	2	3970.93	3994.818
	7	3598.326	3975.3
LD38101510.las	1	3969.549	4105.251
	2	3968.798	3996.947
	7	3612.847	3980.819
	18	4212.669	4266.202
LD38101513.las	1	3962.633	4211.947
	2	3962.682	3992.928
	7	3571.778	3975.182
	18	4216.389	4317.114
LD38101516.las	1	3966.327	4166.504
	2	3971.908	4012.574
	7	3530.505	3997.472
	18	4214.677	4256.724
LD38101519.las	1	3987.223	4143.099
	2	3986.203	4029.789
	7	3317.287	3999.149
	18	4228.128	4309.204
LD38101522.las	1	3965.215	4109.352
	2	3971.121	4010.76
	7	3728.29	3972.321
LD38101525.las	1	3961.852	4140.264
	2	3958.755	4010.336
	7	3646.407	3983.867
LD38101528.las	1	3987.023	4227.774
	2	3989.739	4025.189
	7	3768.129	4010.192
LD38101531.las	1	3980.54	4191.878
	2	3980.136	4020.356
	7	3612.398	3986.911
LD38101534.las			

DPH-1.4 Report on Elevation by Class for Tiled Data - continued

File	Class	Z Min	Z Max
	1	3971.688	4210.53
	2	3975.097	4000.507
	7	3610.951	3979.733
	18	4213.541	4274.47
LD38101537.las	1	3981.967	4244.253
	2	3982.141	4033.686
	7	3560.944	4010.514
	18	4227.761	4253.541
LD38101540.las	1	3997.768	4241.225
	2	4000.258	4049.165
	7	3988.388	4020.415
LD38101543.las	1	4003.847	4254.804
	2	4008.092	4042.111
	7	3556.059	4019.024
	18	4258.374	4268.515
LD38101546.las	1	3994.713	4240.349
	2	3998.207	4032.846
	7	3532.437	4003.417
	18	4239.598	4280.913
LD38101549.las	1	3979.792	4248.361
	2	3986.875	4029.185
	7	3284.193	4015.021
	18	4232.118	4285.861
LD38101552.las	1	3986.8	4129.979
	2	3991.685	4036.6
	7	3978.617	4016.091
LD38101555.las	1	3993.217	4249.759
	2	4001.974	4028.46
	7	3595.629	4009.5
	18	4254.46	4277.944
LD38101558.las	1	3982.21	4100.011
	2	3979.844	4030.835
	7	3653.185	4016.682
LD38101561.las	1	3960.481	4230.448
	2	3958.598	4028.952
	7	3775.75	4010.773
	18	4234.04	4239.775
LD38101564.las	1	3898.932	4134.034

DPH-1.4 Report on Elevation by Class for Tiled Data - continued

File	Class	Z Min	Z Max
	2	3897.794	4001.655
	7	3614.904	3971.629
LD38101567.las	1	3866.433	3982.869
	2	3866.449	3972.827
	7	3628.913	3929.08
LD38101570.las	1	3805.143	4059.034
	2	3805.261	3914.293
	7	3617.611	3866.967
	18	4064.129	4078.26
LD38101573.las	1	3746.124	3841.967
	2	3743.916	3842.916
	7	3589.517	3756.449
LD38101576.las	1	3692.568	3811.187
	2	3691.082	3774.556
	7	3362.618	3642.801
LD38101579.las	1	3628.487	3835.074
	2	3627.489	3721.085
	7	3341.614	3674.665
LD38101582.las	1	3605.636	3689.396
	2	3605.252	3650.445
	7	3591.522	3616.866
LD38101585.las	1	3593.927	3671.587
	2	3595.551	3621.597
	7	3456.903	3592.06
LD38101588.las	1	3583.621	3662.211
	2	3589.763	3602.155
	7	3565.787	3588.054
	9	3589.566	3598.077
	20	3589.78	3597.709
LD38101591.las	1	3587.722	3647.64
	2	3587.709	3602.89
	7	3580.285	3586.354
	9	3589.376	3595.249
	20	3589.511	3595.675
LD38101594.las	1	3594.215	3642.509
	2	3595.957	3629.294
	7	3575.58	3594.484
LD38101597.las			

DPH-1.4 Report on Elevation by Class for Tiled Data - continued

File	Class	Z Min	Z Max
	1	3615.36	3719.284
	2	3615.006	3708.155
LD38101600.las	1	3639.025	3742.538
	2	3637.142	3704.235
	7	3651.193	3651.193
LD38101603.las	1	3661.771	3747.201
	2	3661.538	3708.07
	7	3685.609	3685.609
	9	3671.371	3672.411
	20	3671.187	3673.444
LD38101606.las	1	3676.905	3731.325
	2	3675.58	3727.883
	7	3481.604	3545.124
LD38101609.las	1	3681.226	3763.536
	2	3680.465	3774.868
LD38101612.las	1	3733.29	3850.412
	2	3729.258	3854.818
LD38101615.las	1	3794.061	3902.715
	2	3791.797	3899.933
	7	3848.887	3881.403
LD38101618.las	1	3842.906	3922.902
	2	3840.484	3905.737
	7	3878.736	3891.118
LD38131339.las	1	3966.377	4000.09
	2	3965.064	3977.653
LD38131342.las	1	3956.403	3992.545
	2	3955.465	3984.52
	7	3300.256	3962.764
LD38131345.las	1	3951.728	3979.073
	2	3952.528	3972.745
	7	3932.902	3947.932
LD38131348.las	1	3948.024	4011.554
	2	3949.365	3966.413
	7	3691.115	3824.474
LD38131351.las	1	3953.913	4023.932
	2	3953.863	3981.144

DPH-1.4 Report on Elevation by Class for Tiled Data - continued

File	Class	Z Min	Z Max
	7	3620.416	3844.602
LD38131354.las	1	3955.543	4200.973
	2	3963.204	3979.385
	7	3824.851	3965.809
	18	4204.939	4210.093
LD38131357.las	1	3950.783	4183.528
	2	3958.883	3984.995
	7	3713.542	3965.323
LD38131360.las	1	3962.223	4160.526
	2	3962.072	3986.262
	7	3504.734	3963.083
	18	4213.033	4315.283
LD38131363.las	1	3931.154	4164.736
	2	3935.858	3980.13
	7	3583.185	3938.509
	18	4183.335	4289.716
LD38131366.las	1	3935.419	4116.8
	2	3935.763	3949.533
	7	3637.952	3931.409
LD38131369.las	1	3924.254	4105.792
	2	3928.647	3945.547
	7	3623.762	3928.539
LD38131372.las	1	3922.653	4103.342
	2	3922.564	3946.472
	7	3596.453	3927.646
LD38131375.las	1	3908.388	4098.2
	2	3908.408	3934.789
	7	3615.872	3920.875
LD38131378.las	1	3908.427	4080.851
	2	3908.306	3950.684
	7	3612.696	3934.287
LD38131381.las	1	3934.808	3980.763
	2	3937.128	3956.911
	7	3538.454	3936.918
LD38131384.las	1	3930.179	4087.705
	2	3931.423	3953.942
	7	3614.435	3934.822

DPH-1.4 Report on Elevation by Class for Tiled Data - continued

File	Class	Z Min	Z Max
LD38131387.las	1	3928.424	4117.571
	2	3934.516	3966.724
	7	3652.352	3947.112
LD38131390.las	1	3935.219	3989.562
	2	3940.553	3961.636
	7	3829.979	3935.212
LD38131393.las	1	3936.59	4174.939
	2	3942.082	3960.671
	7	3636.354	3937.42
	18	4177.38	4182.219
LD38131396.las	1	3942.417	4149.546
	2	3945.494	3976.918
	7	3589.448	3956.236
LD38131399.las	1	3950.632	4048.972
	2	3952.696	3975.504
	7	3620.409	3953.467
LD38131402.las	1	3932.446	4186.117
	2	3933.949	3978.361
	7	3817.624	3947.613
	18	4194.332	4244.063
LD38131405.las	1	3931.035	4104.503
	2	3931.209	3962.991
	7	3644.543	3947.827
	18	4214.513	4271.757
LD38131408.las	1	3939.234	4105.5
	2	3939.31	3974.539
	7	3595.36	3941.892
LD38131411.las	1	3949.192	4188.446
	2	3948.785	3974.648
	7	3654.136	3948.631
	18	4196.291	4221.261
LD38131414.las	1	3953.276	4116.14
	2	3953.863	3978.89
	7	3607.421	3954.247
LD38131417.las	1	3951.062	4094.975
	2	3955.491	3974.874
	7	3193.521	3959.736
	18	4224.027	4264.772

DPH-1.4 Report on Elevation by Class for Tiled Data - continued

File	Class	Z Min	Z Max
LD38131420.las	1	3961.429	4011.304
	2	3962.249	3983.919
	7	3582.978	3966.337
	18	4280.897	4294.27
LD38131423.las	1	3960.497	4114.572
	2	3959.562	3996.239
	7	3588.694	3974.106
LD38131426.las	1	3970.015	4099.621
	2	3969.149	4002.649
	7	3541.105	3978.256
LD38131429.las	1	3958.46	4020.054
	2	3956.472	3991.924
	7	3597.795	3961.35
LD38131432.las	1	3966.432	4209.132
	2	3960.445	3994.559
	7	3650.718	3972.282
	18	4218.01	4231.242
LD38131435.las	1	3981.787	4131.678
	2	3980.901	4026.852
	7	3392.861	4001.541
	18	4300.054	4300.054
LD38131438.las	1	3985.953	4241.78
	2	3985.291	4028.473
	7	3680.472	3997.371
	18	4246.793	4269.414
LD38131441.las	1	3994.267	4238.555
	2	3997.377	4015.277
	7	3575.308	3985.947
	18	4242.39	4275.369
LD38131444.las	1	3984.749	4144.529
	2	3984.657	4013.325
	7	3667.791	3844.208
LD38131447.las	1	3979.562	4221.894
	2	3987.321	4005.133
	7	3624.816	3976.147
	18	4221.593	4241.369
LD38131450.las	1	3981.203	4060.51
	2	3984.697	4004.329

DPH-1.4 Report on Elevation by Class for Tiled Data - continued

File	Class	Z Min	Z Max
	7	3237.343	3986.593
LD38131453.las	1	3962.42	4237.455
	2	3962.65	4019.333
	7	3230.784	4000.53
	18	4240.835	4269.073
LD38131456.las	1	3980.458	4225.051
	2	3982.859	4022.17
	7	3655.721	4000.563
	18	4233.197	4233.197
LD38131459.las	1	3962.715	4031.586
	2	3961.413	4016.058
	7	3701.006	3996.314
LD38131462.las	1	3953.132	4058.995
	2	3951.531	3987.469
	7	3612.299	3965.999
	18	4227.964	4283.627
LD38131465.las	1	3950.031	4056.865
	2	3949.182	3983.358
	7	3595.462	3962.64
LD38131468.las	1	3953.02	3999.132
	2	3944.215	3985.163
	7	3529.816	3963.086
LD38131471.las	1	3974.123	4235.471
	2	3977.354	4011.117
	7	3592.988	3989.785
	18	4239.975	4248.764
LD38131474.las	1	3974.513	4128.099
	2	3977.305	4000.333
	7	3617.033	3979.933
LD38131477.las	1	3956.59	4107.534
	2	3953.978	4011.475
	7	3624.884	3962.161
LD38131480.las	1	3967.262	4076.718
	2	3970.865	4019.25
	7	3647.608	4001.672
LD38131483.las	1	3969.297	4033.558
	2	3968.644	3990.35

DPH-1.4 Report on Elevation by Class for Tiled Data - continued

File	Class	Z Min	Z Max
	7	3459.248	3968.407
LD38131486.las	1	3963.043	3989.9
	2	3963.519	3983.548
	7	3588.113	3964.785
LD38131489.las	1	3960.077	4015.481
	2	3961.193	3987.469
	7	3945.077	3971.423
LD38131492.las	1	3965.343	4003.978
	2	3970.366	3995.845
	7	3968.437	3974.949
LD38131495.las	1	3958.44	4010.976
	2	3961.82	3986.498
LD38131498.las	1	3958.066	3992.84
	2	3957.928	3980.77
	7	3941.823	3965.166
	18	4282.915	4282.915
LD38131501.las	1	3954.736	3996.504
	2	3957.82	3990.927
	7	3953.982	3961.662
LD38131504.las	1	3949.5	3988.211
	2	3955.356	3979.185
	7	3948.463	3961.311
LD38131507.las	1	3963.939	4000.73
	2	3963.69	3985.891
	7	3938.037	3962.843
LD38131510.las	1	3956.633	3997.558
	2	3954.844	3986.915
	7	3946.98	3968.86
LD38131513.las	1	3955.415	3989.031
	2	3955.907	3982.6
	7	3944.835	3968.555
LD38131516.las	1	3968.919	4024.943
	2	3971.57	4004.421
	7	3926.268	3986.957
LD38131519.las	1	3983.768	4037.397
	2	3984.474	4014.08

DPH-1.4 Report on Elevation by Class for Tiled Data - continued

File	Class	Z Min	Z Max
	7	3951.291	3997.403
LD38131522.las	1	3961.186	4028
	2	3963.926	4007.768
	7	3689.422	3975.632
LD38131525.las	1	3969.392	4013.539
	2	3968.978	3999.461
	7	3958.352	3984.838
LD38131528.las	1	3980.911	4052.617
	2	3981.655	4013.742
	7	3967.814	4000.642
LD38131531.las	1	3966.216	4033.056
	2	3963.752	4001.875
	7	3967.745	3986.317
LD38131534.las	1	3971.203	4037.371
	2	3970.543	4002.705
	7	3960.245	3983.614
LD38131537.las	1	3979.096	4055.792
	2	3984.26	4014.933
	7	3641.715	3999.306
LD38131540.las	1	3983.539	4054.624
	2	3983.916	4019.542
	7	3783.985	3996.094
LD38131543.las	1	3981.665	4038.591
	2	3980.989	4017.098
	7	3979.251	3995.415
LD38131546.las	1	3988.227	4134.838
	2	3986.157	4028.794
	7	3608.267	4010.838
LD38131549.las	1	3970.822	4039.775
	2	3970.389	4029.155
	7	3589.993	3989.198
	18	4252.856	4311.671
LD38131552.las	1	3978.614	4100.405
	2	3984.848	4009.726
	7	3652.929	3993.575
LD38131555.las	1	3982.577	4243.161

DPH-1.4 Report on Elevation by Class for Tiled Data - continued

File	Class	Z Min	Z Max
	2	3981.734	4033.338
	7	3724.225	4009.287
	18	4261.55	4261.55
LD38131558.las	1	3992.617	4249.089
	2	3992.686	4040.848
	7	3781.023	4012.131
	18	4258.892	4299.188
LD38131561.las	1	3979.533	4063.158
	2	3985.11	4028.292
	7	3743.592	4002.551
LD38131564.las	1	3923.234	4023.854
	2	3920.934	4013.184
	7	3610.705	3996.206
LD38131567.las	1	3864.241	4082.826
	2	3862.755	3983.86
	7	3286.781	3956.747
LD38131570.las	1	3810.327	4089.49
	2	3809.339	3940.888
	7	3543.569	3914.208
LD38131573.las	1	3773.323	4064.769
	2	3770.714	3874.08
	7	3533.71	3845.888
	18	4031.76	4078.059
LD38131576.las	1	3702.913	3822.496
	2	3699.245	3820.022
	7	3565.613	3800.675
LD38131579.las	1	3648.136	3843.759
	2	3647.709	3742.273
	7	3386.099	3727.676
	18	3976.77	4059.519
LD38131582.las	1	3620.442	3739.431
	2	3621.564	3689.373
	7	3322.73	3671.315
	18	3912.049	3930.96
LD38131585.las	1	3589.619	3658.697
	2	3593.562	3629.898
	7	3287.356	3607.188
LD38131588.las			

DPH-1.4 Report on Elevation by Class for Tiled Data - continued

File	Class	Z Min	Z Max
	1	3581.299	3673.91
	2	3584.058	3601.541
	7	3319.249	3586.492
LD38131591.las	1	3573.352	3798.024
	2	3579.704	3601.233
	7	3172.08	3582.211
	9	3582.795	3596.276
	17	3594.934	3596.207
	20	3582.91	3596.702
LD38131594.las	1	3587.243	3824.622
	2	3592.585	3615.514
	7	3265.049	3599.953
	18	3828.089	3834.172
LD38131597.las	1	3600.442	3805.986
	2	3606.253	3658.884
	7	3327.467	3639.182
LD38131600.las	1	3626.318	3850.261
	2	3630.518	3691.072
	7	3312.71	3646.144
LD38131603.las	1	3634.205	3729.153
	2	3638.169	3694.934
	7	3310.489	3654.274
	9	3656.275	3672.142
	20	3656.246	3672.184
LD38131606.las	1	3653.503	3722.092
	2	3656.318	3734.802
	7	3331.942	3696.052
	9	3656.259	3659.615
	18	3967.394	4033.348
	20	3656.423	3659.773
LD38131609.las	1	3674.681	3833.463
	2	3678.306	3797.414
	7	3423.395	3739.451
	18	3920.137	3920.137
LD38131612.las	1	3737.191	3875.976
	2	3736.938	3876.259
	7	3474.383	3799.579
LD38131615.las	1	3765.498	3883.522
	2	3763.723	3884.09

DPH-1.4 Report on Elevation by Class for Tiled Data - continued

File	Class	Z Min	Z Max
	7	3472.181	3831.242
LD38131618.las	1	3798.247	4036.245
	2	3792.479	3897.952
	7	3558.008	3847.269
	18	4039.25	4194.916
LD38161339.las	1	3956.354	3995.441
	2	3956.77	3968.627
LD38161342.las	1	3945.671	4103.342
	2	3951.055	3968.115
	7	3603.566	3952.525
LD38161345.las	1	3943.099	4121.99
	2	3942.318	3974.274
	7	3625.695	3945.701
LD38161348.las	1	3941.921	4185.618
	2	3940.839	3964.877
	7	3639.15	3944.966
	18	4197.511	4775.889
LD38161351.las	1	3937.938	4014.474
	2	3937.377	3973.877
	7	3585.144	3956.554
LD38161354.las	1	3957.633	4112.256
	2	3957.308	3975.438
	7	3636.627	3960.458
	18	4213.138	4244.995
LD38161357.las	1	3949.933	4011.439
	2	3957.942	3974.283
	7	3772.158	3960.412
	18	4210.884	4210.884
LD38161360.las	1	3949.041	4002.922
	2	3948.617	3975.855
	7	3793.398	3963.388
LD38161363.las	1	3927.561	4039.88
	2	3930.182	3963.384
	7	3728.024	3932.171
LD38161366.las	1	3924.159	4106.038
	2	3925.986	3943.24
	7	3612.804	3927.699

DPH-1.4 Report on Elevation by Class for Tiled Data - continued

File	Class	Z Min	Z Max
LD38161369.las	1	3925.465	4130.946
	2	3925.33	3939.277
	7	3602.247	3924.366
LD38161372.las	1	3914.999	4125.871
	2	3915.304	3936.364
	7	3608.572	3923.716
LD38161375.las	1	3903.23	4137.885
	2	3903.854	3930.035
	7	3628.155	3908.348
	18	4149.867	4191.35
LD38161378.las	1	3917.958	3974.037
	2	3915.609	3941.682
	7	3625.255	3927.049
LD38161381.las	1	3916.403	3978.217
	2	3920.438	3954.503
	7	3729.392	3936.068
LD38161384.las	1	3917.056	4131.96
	2	3920.908	3962.436
	7	3632.03	3927.443
LD38161387.las	1	3937.131	4130.71
	2	3937.157	3967.394
	7	3651.43	3943.962
LD38161390.las	1	3928.224	4160.53
	2	3933.677	3947.732
	7	3644.058	3929.326
LD38161393.las	1	3921.938	4168.574
	2	3923.414	3950.251
	7	3636.646	3926.902
LD38161396.las	1	3924.293	4086.806
	2	3923.385	3965.848
	7	3641.728	3930.796
LD38161399.las	1	3936.747	3985.681
	2	3935.757	3969.146
	7	3930.376	3945.576
LD38161402.las	1	3921.721	3973.65
	2	3921.656	3973.165
	7	3659.989	3912.082

DPH-1.4 Report on Elevation by Class for Tiled Data - continued

File	Class	Z Min	Z Max
LD38161405.las	1	3925.094	3967.545
	2	3924.802	3963.26
	7	3947.689	3947.689
LD38161408.las	1	3938.535	3962.774
	2	3937.663	3961.639
	7	3941.134	3941.134
LD38161411.las	1	3947.446	3971.898
	2	3948.729	3960.268
	7	3938.388	3939.976
LD38161414.las	1	3939.224	3961.846
	2	3943.585	3957.955
	7	3932.318	3937.883
LD38161417.las	1	3941.383	3985.566
	2	3944.083	3968.384
	7	3936.255	3941.964
LD38161420.las	1	3948.991	3984.707
	2	3947.83	3971.229
	7	3938.309	3944.625
LD38161423.las	1	3949.116	4003.473
	2	3949.192	3994.608
	7	3957.905	3957.905
LD38161426.las	1	3952.768	4008.01
	2	3951.902	3998.48
	7	3941.921	3954.333
LD38161429.las	1	3945.717	4122.872
	2	3949.507	3977.568
	7	3937	3963.352
	18	4223.013	4223.013
LD38161432.las	1	3961.019	4013.955
	2	3959.155	3995.284
	7	3959.5	3969.014
LD38161435.las	1	3966.314	4008.394
	2	3965.232	4004.047
	7	3965.159	3983.466
LD38161438.las	1	3983.542	4030.989
	2	3983.112	4016.383
	7	3663.382	4000.963

DPH-1.4 Report on Elevation by Class for Tiled Data - continued

File	Class	Z Min	Z Max
LD38161441.las	1	3983.896	4020.432
	2	3982.535	4007.246
	7	3971.826	3990.625
LD38161444.las	1	3973.831	4018.693
	2	3973.381	3997.403
	7	3973.243	3979.999
LD38161447.las	1	3973.693	4027.233
	2	3973.024	4008.001
	7	3967.86	3968.04
LD38161450.las	1	3974.346	4002.121
	2	3972.705	3995.084
	7	3635.659	3976.898
LD38161453.las	1	3956.642	4012.259
	2	3958.148	4003.621
	7	3954.677	3976.813
LD38161456.las	1	3972.131	4015.468
	2	3972.695	4008.647
	7	3654.829	3985.264
LD38161459.las	1	3971.114	4076.137
	2	3973.388	4008.253
	7	3939.595	3972.164
LD38161462.las	1	3942.171	4188.414
	2	3940.494	3992.705
	7	3687.345	3973.381
LD38161465.las	1	3935.035	4027.613
	2	3934.897	3972.036
	7	3661.548	3661.548
LD38161468.las	1	3944.3	4145.53
	2	3943.86	3983.407
	7	3604.543	3959.589
LD38161471.las	1	3961.278	4046.977
	2	3965.012	3993.289
	7	3607.053	3848.769
LD38161474.las	1	3963.736	4010.504
	2	3964.979	3984.572
	7	3960.51	3961.941
	18	4228.322	4287.639

DPH-1.4 Report on Elevation by Class for Tiled Data - continued

File	Class	Z Min	Z Max
LD38161477.las	1	3946.094	3996.511
	2	3946.085	3984.736
	7	3624.888	3954.211
LD38161480.las	1	3961.459	4021.573
	2	3961.452	3981.544
	7	3622.26	3965.304
	18	4203.125	4307.56
LD38161483.las	1	3955.547	4107.803
	2	3959.723	3982.617
	7	3793.844	3856.055
LD38161486.las	1	3954.963	4156.701
	2	3956.324	3978.01
	7	3779.353	3957.965
	18	4224.896	4232.321
LD38161489.las	1	3948.204	4029.214
	2	3948.234	3982.361
	7	3635.672	3962.161
	18	4260.667	4273.961
LD38161492.las	1	3943.893	4200.149
	2	3943.906	3980.172
	7	3654.868	3960.448
	18	4209.703	4260.001
LD38161495.las	1	3947.42	4115.333
	2	3950.763	3977.997
	7	3781.646	3957.138
LD38161498.las	1	3941.426	4001.928
	2	3945.215	3967.86
	7	3782.161	3945.251
LD38161501.las	1	3948.086	4080.261
	2	3948.122	3967.659
	7	3886.928	3949.142
LD38161504.las	1	3945.884	4075.95
	2	3947.801	3970.409
	7	3645.117	3954.966
LD38161507.las	1	3941.61	4129.569
	2	3943.319	3972.292
	7	3643.375	3936.38
LD38161510.las			

DPH-1.4 Report on Elevation by Class for Tiled Data - continued

File	Class	Z Min	Z Max
	1	3944.251	4186.366
	2	3944.08	3970.471
	7	3646.436	3954.762
	18	4190.854	4195.49
LD38161513.las	1	3950.701	4191.612
	2	3950.812	3981.468
	7	3575.062	3962.397
	18	4202.275	4223.236
LD38161516.las	1	3966.281	4203.929
	2	3964.903	3998.906
	7	3579.412	3979.588
	18	4212.419	4261.845
LD38161519.las	1	3764.986	4215.244
	2	3972.541	4006.498
	7	3575.636	3977.171
	18	4218.417	4280.569
LD38161522.las	1	3958.174	4111.13
	2	3961.793	3993.115
	7	3743.739	3961.603
LD38161525.las	1	3956.603	4208.197
	2	3957.318	3987.082
	7	3582.719	3964.9
	18	4199.614	4253.702
LD38161528.las	1	3970.694	4224.125
	2	3971.938	4010.287
	7	3171.247	3988.155
LD38161531.las	1	3965.264	4213.564
	2	3963.978	4007.941
	7	3663.405	3974.815
	18	4217.045	4289.073
LD38161534.las	1	3947.148	4224.063
	2	3946.354	4005.396
	7	3618.703	3971.646
	18	4227.718	4291.957
LD38161537.las	1	3982.581	4145.7
	2	3985.76	4012.449
	7	3629.507	3996.544
	18	4247.226	4307.288
LD38161540.las			

DPH-1.4 Report on Elevation by Class for Tiled Data - continued

File	Class	Z Min	Z Max
	1	3981.311	4217.265
	2	3983.24	4012.157
	7	3607.483	3984.054
	18	4226.11	4261.881
LD38161543.las	1	3970.428	4207.465
	2	3971.452	3996.688
	7	3752.607	3978.109
	18	4212.186	4268.226
LD38161546.las	1	3977.6	4247.754
	2	3976.632	4030.691
	7	3616.354	4003.906
	18	4225.664	4288.508
LD38161549.las	1	3973.434	4041.603
	2	3973.972	4030.602
	7	3626.203	3995.635
LD38161552.las	1	3979.152	4221.934
	2	3972.302	4019.634
	7	3601.915	3997.22
	18	4225.94	4284.932
LD38161555.las	1	3982.059	4242.285
	2	3986.245	4024.969
	7	3600.98	4000.022
	18	4229.171	4284.066
LD38161558.las	1	3981.396	4236.356
	2	3982.551	4026.039
	7	3607.529	3991.728
	18	4222.754	4267.537
LD38161561.las	1	3975.917	4226.957
	2	3979.972	4023.42
	7	3565.554	3990.98
	18	4229.296	4261.018
LD38161564.las	1	3940.655	4196.809
	2	3940.593	4013.286
	7	3636.026	3994.615
	18	4207.278	4228.591
LD38161567.las	1	3908.795	4210.405
	2	3908.808	4006.583
	7	3613.129	3990.228
	18	4220.303	4263.266

DPH-1.4 Report on Elevation by Class for Tiled Data - continued

File	Class	Z Min	Z Max
LD38161570.las	1	3858.342	4023.883
	2	3855.977	3958.125
	7	3555.83	3915.852
LD38161573.las	1	3792.86	4086.954
	2	3789.307	3928.752
	7	3584.225	3858.362
	18	4091.508	4104.979
LD38161576.las	1	3725.941	3841.626
	2	3725.376	3839.887
	7	3538.832	3766.777
LD38161579.las	1	3682.014	3937.958
	2	3681.879	3786.085
	7	3620.531	3698.457
	18	3942.915	4062.075
LD38161582.las	1	3623.671	3745.419
	2	3623.628	3741.006
	7	3342.667	3633.657
LD38161585.las	1	3592.335	3682.142
	2	3595.505	3667.02
	7	3307.792	3609.284
LD38161588.las	1	3577.299	3648.044
	2	3580.698	3610.948
	7	3332.592	3591.098
LD38161591.las	1	3576.758	3646.177
	2	3577.841	3596.535
	7	3102.917	3574.819
	9	3578.014	3587.463
	20	3578.221	3588.444
LD38161594.las	1	3577.857	3644.786
	2	3577.608	3608.251
	7	3159.082	3584.278
LD38161597.las	1	3594.842	3680.79
	2	3593.927	3632.699
	7	3298.419	3613.589
LD38161600.las	1	3603.69	3686.22
	2	3603.169	3641.978
	7	3336.752	3621.653
LD38161603.las			

DPH-1.4 Report on Elevation by Class for Tiled Data - continued

File	Class	Z Min	Z Max
	1	3627.929	3734.31
	2	3627.191	3721.813
	7	3615.137	3666.791
LD38161606.las	1	3649.993	3732.807
	2	3648.838	3741.676
LD38161609.las	1	3668.759	3771.735
	2	3668.001	3783.014
LD38161612.las	1	3708.585	3809.841
	2	3705.462	3809.714
	7	3731.085	3731.085
LD38161615.las	1	3738.382	3872.45
	2	3735.842	3872.404
LD38161618.las	1	3765.593	3878.503
	2	3757.486	3872.122
	18	4014.234	4014.234
LD38161621.las	2	3825.202	3865.655
LD38191339.las	1	3944.871	3973.463
	2	3943.942	3970.652
LD38191342.las	1	3935.251	4168.236
	2	3934.664	3973.647
	7	3787.246	3948.545
LD38191345.las	1	3929.129	3971.646
	2	3928.69	3962.882
	7	3924.287	3938.549
LD38191348.las	1	3934.024	3963.447
	2	3933.821	3956.836
	7	3721.157	3928.198
LD38191351.las	1	3936.334	4015.202
	2	3936.806	3976.639
	7	3930.455	3950.399
LD38191354.las	1	3943.919	3988.181
	2	3943.388	3967.164
	7	3941.633	3945.422
LD38191357.las	1	3947	3988.647
	2	3949.218	3969.192

DPH-1.4 Report on Elevation by Class for Tiled Data - continued

File	Class	Z Min	Z Max
	7	3935.182	3957.184
LD38191360.las	1	3935.855	3975.235
	2	3937.433	3968.854
	7	3122.53	3944.516
LD38191363.las	1	3924.874	3971.993
	2	3933.46	3963.293
	7	3937.823	3950.927
LD38191366.las	1	3919.772	3967.978
	2	3919.162	3945.72
	7	3583.769	3916.541
LD38191369.las	1	3912.348	3937.814
	2	3912.486	3933.417
	7	3588.661	3914.776
LD38191372.las	1	3904.723	3999.395
	2	3907.587	3927.824
	7	3558.07	3906.035
LD38191375.las	1	3896.656	4085.517
	2	3902.102	3919.7
	7	3523.677	3901.295
LD38191378.las	1	3900.845	4000.606
	2	3901.085	3924.418
	7	3613.297	3902.732
LD38191381.las	1	3907.243	4087.712
	2	3907.384	3941.715
	7	3885.343	3912.417
LD38191384.las	1	3918.388	4107.548
	2	3918.401	3962.686
	7	3694.829	3921.022
LD38191387.las	1	3923.381	4106.35
	2	3927.331	3962.702
	7	3589.973	3942.144
LD38191390.las	1	3922.02	3977.771
	2	3924.992	3941.209
	7	3641.177	3920.074
LD38191393.las	1	3907.345	3979.943
	2	3912.984	3935.501

DPH-1.4 Report on Elevation by Class for Tiled Data - continued

File	Class	Z Min	Z Max
	7	3594.081	3921.98
LD38191396.las	1	3912.856	4120.123
	2	3913.604	3942.266
	7	3313.602	3918.011
LD38191399.las	1	3906.446	3975.491
	2	3913.483	3947.745
	7	3618.648	3923.011
LD38191402.las	1	3910.668	4067.095
	2	3912.824	3953.165
	7	3591.617	3927.459
LD38191405.las	1	3924.733	4047.088
	2	3924.618	3962.371
	7	3583.763	3941.498
LD38191408.las	1	3930.291	3980.586
	2	3935.96	3954.841
	7	3544.996	3928.759
LD38191411.las	1	3938.188	4049.155
	2	3945.76	3958.27
	7	3622.716	3939.152
	18	4273.397	4286.96
LD38191414.las	1	3932.725	4143.273
	2	3935.566	3960.097
	7	3590.918	3942.21
LD38191417.las	1	3927.627	4162.141
	2	3932.958	3952.653
	7	3539.878	3926.911
	18	4176.245	4274.686
LD38191420.las	1	3930.087	4124.477
	2	3931.678	3973.466
	7	3632.266	3960.281
	18	4223.617	4264.972
LD38191423.las	1	3941.265	4053.161
	2	3940.822	3981.232
	7	3637.978	3914.917
	18	4218.427	4272.823
LD38191426.las	1	3938.588	4080.832
	2	3939.326	3980.169

DPH-1.4 Report on Elevation by Class for Tiled Data - continued

File	Class	Z Min	Z Max
	7	3651.184	3940.474
LD38191429.las	1	3941.888	4104.181
	2	3945.025	3981.577
	7	3641.003	3938.699
LD38191432.las	1	3951.659	4088.742
	2	3950.848	3981.839
	7	3619.543	3955.127
	18	4324.47	4324.47
LD38191435.las	1	3960.707	4090.366
	2	3957.938	3999.218
	7	3524.429	3966.501
	18	4208.01	4266.337
LD38191438.las	1	3960.425	4029.798
	2	3959.402	4005.412
	7	3545.564	3970.894
	18	4248.312	4248.312
LD38191441.las	1	3972.413	4218.679
	2	3972.42	3995.205
	7	3727.594	3790.829
	18	4222.774	4258.203
LD38191444.las	1	3964.306	4179.644
	2	3964.415	3997.259
	7	3642.84	3975.622
	18	4258.965	4293.499
LD38191447.las	1	3962.623	4025.645
	2	3960.924	4000.619
	7	3594.058	3981.714
LD38191450.las	1	3961.275	4082.364
	2	3959.024	4000.573
	7	3596.292	3964.867
	18	4255.428	4287.019
LD38191453.las	1	3948.234	4010.668
	2	3947.876	3976.035
	7	3669.884	3853.424
	18	4277.692	4277.692
LD38191456.las	1	3964.999	4167.869
	2	3960.589	4001.56
	7	3217.766	3964.185

DPH-1.4 Report on Elevation by Class for Tiled Data - continued

File	Class	Z Min	Z Max
LD38191459.las	1	3960.097	4093.509
	2	3959.936	3999.536
	7	3775.501	3978.788
LD38191462.las	1	3946.157	4041.445
	2	3948.273	3974.05
	7	3645.009	3956.875
LD38191465.las	1	3920.648	4120.303
	2	3926.951	3962.984
	7	3749.602	3940.701
	18	4224.335	4224.335
LD38191468.las	1	3940.753	4083.912
	2	3939.68	3977.64
	7	3670.462	3956.272
LD38191471.las	1	3954.92	4026.636
	2	3955.435	3981.669
	7	3802.168	3963.696
LD38191474.las	1	3946.81	4102.003
	2	3952.253	3980.678
	7	3671.59	3955.688
LD38191477.las	1	3940.675	4136.022
	2	3937.745	3967.052
	7	3937.758	3955.127
LD38191480.las	1	3947.584	4108.204
	2	3947.2	3975.156
	7	3617.716	3944.562
LD38191483.las	1	3952.023	4001.977
	2	3946.318	3971.367
	7	3604.507	3842.482
LD38191486.las	1	3946.954	4002.39
	2	3946.308	3968.083
	7	3727.745	3952.607
	18	4232.462	4276.002
LD38191489.las	1	3943.814	4194.857
	2	3939.31	3970.589
	7	3587.814	3952.833
	18	4198.814	4238.64
LD38191492.las	1	3938.417	4097.557

DPH-1.4 Report on Elevation by Class for Tiled Data - continued

File	Class	Z Min	Z Max
	2	3934.566	3968.214
	7	3626.686	3953.844
LD38191495.las	1	3946.583	3990.524
	2	3949.3	3966.97
	7	3606.62	3831.948
LD38191498.las	1	3931.478	4041.527
	2	3935.205	3959.605
	7	3598.411	3938.378
LD38191501.las	1	3931.508	4084.975
	2	3934.526	3959.562
	7	3627.161	3933.194
LD38191504.las	1	3939.671	4011.823
	2	3942.069	3967.282
	7	3627.289	3944.244
LD38191507.las	1	3934.336	3983.381
	2	3936.957	3964.178
	7	3619.173	3949.864
LD38191510.las	1	3934.477	3970.14
	2	3934.933	3965.186
	7	3930.114	3945.445
LD38191513.las	1	3946.213	4007.4
	2	3948.916	3976.79
	7	3939.228	3947.144
LD38191516.las	1	3955.094	4000.209
	2	3954.953	3982.131
	7	3961.153	3966.199
LD38191519.las	1	3963.847	4004.999
	2	3964.254	3989.175
	7	3921.659	3971.619
LD38191522.las	1	3956.688	4004.365
	2	3960.113	3991.849
	7	3954.523	3974.654
LD38191525.las	1	3946.833	4011.849
	2	3948.972	3981.846
	7	3943.998	3965.32
LD38191528.las	1	3955.268	4000.271

DPH-1.4 Report on Elevation by Class for Tiled Data - continued

File	Class	Z Min	Z Max
	2	3952.643	3992.088
	7	3937.561	3974.211
LD38191531.las	1	3950.901	4015.838
	2	3949.539	4003.043
	7	3931.816	3962.659
LD38191534.las	1	3947.371	4040.74
	2	3946.573	4003.191
	7	3973.381	3973.381
LD38191537.las	1	3972.226	4023.135
	2	3971.774	4008.076
	7	3965.392	3980.563
LD38191540.las	1	3972.837	4017.164
	2	3977.774	4004.802
	7	3769.254	3980.996
LD38191543.las	1	3951.403	4019.789
	2	3950.75	4003.414
	7	3954.556	3978.906
LD38191546.las	1	3956.711	4045.625
	2	3956.685	4019.979
	7	3958.676	4005.061
LD38191549.las	1	3971.997	4036.705
	2	3957.446	4021.79
	7	3948.355	4006.121
LD38191552.las	1	3972.449	4019.283
	2	3960.868	4018.68
	7	3969.569	3986.498
LD38191555.las	1	3971.751	4019.841
	2	3970.989	4016.206
	7	3965.773	4001.226
LD38191558.las	1	3975.445	4029.726
	2	3975.209	4012.262
	7	3972.594	3999.894
LD38191561.las	1	3970.697	4018.598
	2	3972.456	4002.351
	7	3739.369	3982.656
LD38191564.las	1	3974.874	4128.496

DPH-1.4 Report on Elevation by Class for Tiled Data - continued

File	Class	Z Min	Z Max
	2	3976.134	4000.865
	7	3773.008	3988.112
LD38191567.las	1	3930.136	4219.027
	2	3921.961	4009.969
	7	3741.075	3992.82
	18	4228.269	4241.704
LD38191570.las	1	3868.952	4062.958
	2	3865.278	3978.293
	7	3589.182	3908.68
LD38191573.las	1	3832.017	4086.977
	2	3828.08	3967.882
	7	3599.75	3899.267
LD38191576.las	1	3771.282	4082.767
	2	3767.25	3880.107
	7	3265.289	3801.091
	18	4079.772	4121.731
LD38191579.las	1	3718.536	3825.343
	2	3718.624	3826.134
	7	3452.598	3773.444
	18	3959.795	4005.835
LD38191582.las	1	3654.514	3842.725
	2	3653.228	3743.372
	7	3326.142	3697.151
LD38191585.las	1	3604.159	3781.429
	2	3603.346	3701.689
	7	3536.108	3658.28
LD38191588.las	1	3573.995	3649.819
	2	3581.945	3620.754
	7	3257.904	3585.728
LD38191591.las	1	3568.024	3798.598
	2	3573.608	3594.11
	7	3280.935	3575.465
	9	3573.418	3583.201
	20	3573.32	3584.898
LD38191594.las	1	3573.1	3668.438
	2	3575.216	3595.836
	7	3320.984	3576.21
	17	3581.738	3584.294

DPH-1.4 Report on Elevation by Class for Tiled Data - continued

File	Class	Z Min	Z Max
LD38191597.las	1	3577.952	3730.458
	2	3577.9	3605.229
	7	3284.065	3590.364
LD38191600.las	1	3584.914	3802.184
	2	3588.828	3635.797
	7	3299.114	3607.319
LD38191603.las	1	3608.119	3686.433
	2	3610.816	3668.031
	7	3302.028	3636.702
LD38191606.las	1	3627.457	3750.429
	2	3632.824	3732.099
	7	3316.083	3705.321
	17	3672.089	3673.385
LD38191609.las	1	3667.352	3810.439
	2	3667.315	3749.687
	7	3122.75	3725.183
	18	3971.022	4033.558
LD38191612.las	1	3685.573	3965.793
	2	3685.403	3788.316
	7	3410.147	3724.504
	18	3968.463	4027.285
LD38191615.las	1	3709.802	3877.24
	2	3716.338	3808.024
	7	3381.683	3774.661
LD38191618.las	1	3764.464	4063.092
	2	3764.284	3875.868
	7	3517.066	3830.245
	18	4030.159	4068.404
LD38191621.las	1	3786.124	3865.137
	2	3783.096	3876.889
	7	3618.795	3837.102
LD38221339.las	1	3922.6	3959.753
	2	3930.757	3952.643
	7	3637.411	3920.717
LD38221342.las	1	3923.161	4158.341
	2	3926.088	3955.14
	7	3622.388	3922.64
	18	4169.109	4190.143

DPH-1.4 Report on Elevation by Class for Tiled Data - continued

File	Class	Z Min	Z Max
LD38221345.las	1	3919.421	4105.73
	2	3924.7	3946.157
	7	3552.785	3929.539
LD38221348.las	1	3926.403	4050.779
	2	3929.418	3953.749
	7	3608.457	3934.562
LD38221351.las	1	3931.967	4166.219
	2	3933.509	3953.946
	7	3320.187	3935.248
	18	4187.036	4285.549
LD38221354.las	1	3932.62	3991.823
	2	3932.423	3957.085
	7	3521.361	3939.421
LD38221357.las	1	3925.573	3993.837
	2	3928.903	3956.659
	7	3646.984	3937.279
LD38221360.las	1	3929.408	4171.845
	2	3929.1	3958.854
	7	3610.495	3939.864
	18	4179.906	4198.456
LD38221363.las	1	3920.953	4089.582
	2	3921.216	3955.622
	7	3617.355	3938.539
LD38221366.las	1	3909.851	4133.069
	2	3909.326	3935.442
	7	3634.973	3918.368
	18	4175.018	4278.134
LD38221369.las	1	3900.606	4112.961
	2	3900.448	3924.034
	7	3638.493	3906.049
LD38221372.las	1	3894.343	4132
	2	3896.649	3913.732
	7	3588.333	3896.728
	18	4139.267	4242.557
LD38221375.las	1	3894.953	4116.59
	2	3898.112	3913.286
	7	3592.05	3898.703
LD38221378.las			

DPH-1.4 Report on Elevation by Class for Tiled Data - continued

File	Class	Z Min	Z Max
	1	3891.478	3944.218
	2	3891.633	3912.584
	7	3626.299	3898.381
LD38221381.las	1	3895.665	4135.192
	2	3895.14	3922.299
	7	3580.393	3902.181
LD38221384.las	1	3907.249	4154.099
	2	3906.419	3944.316
	7	3729.543	3924.976
	18	4167.492	4231.602
LD38221387.las	1	3910.921	4142.341
	2	3914.887	3938.841
	7	3575.137	3919.054
	18	4151.842	4261.727
LD38221390.las	1	3915.389	4124.552
	2	3914.543	3931.062
	7	3635.836	3918.887
LD38221393.las	1	3906.777	4130.901
	2	3906.426	3925.655
	7	3641.348	3908.568
LD38221396.las	1	3896.18	4111.327
	2	3901.469	3926.035
	7	3616.19	3913.578
LD38221399.las	1	3901.265	4099.142
	2	3901.449	3923.572
	7	3606.256	3904.95
LD38221402.las	1	3902.801	4112.472
	2	3902.076	3933.988
	7	3655.613	3915.55
LD38221405.las	1	3913.709	4128.407
	2	3914.763	3946.255
	7	3632.096	3930.182
LD38221408.las	1	3929.454	4134.322
	2	3926.498	3950.356
	7	3786.797	3849.32
LD38221411.las	1	3934.241	4143.742
	2	3935.907	3958.129

DPH-1.4 Report on Elevation by Class for Tiled Data - continued

File	Class	Z Min	Z Max
	7	3630.455	3932.728
LD38221414.las	1	3927.174	4151.481
	2	3930.661	3958.952
	7	3612.604	3935.54
	18	4187.262	4187.262
LD38221417.las	1	3925.153	3990.658
	2	3925.74	3941.76
	7	3918.296	3919.51
LD38221420.las	1	3921.36	3966.085
	2	3922.42	3958.362
	7	3913.486	3923.736
LD38221423.las	1	3929.52	3974.267
	2	3928.824	3968.548
	7	3730.143	3937.801
LD38221426.las	1	3925.484	3969.506
	2	3924.602	3947.968
	7	3924.93	3926.275
LD38221429.las	1	3937.594	3995.32
	2	3937.023	3966.692
	7	3935.806	3946.252
LD38221432.las	1	3938.686	3980.438
	2	3936.062	3972.545
	7	3938.67	3946.357
LD38221435.las	1	3945.419	3996.606
	2	3942.705	3987.827
	7	3941.931	3954.398
LD38221438.las	1	3958.26	3998.598
	2	3957.735	3983.361
	7	3949.536	3970.068
LD38221441.las	1	3955.343	4016.107
	2	3954.405	3994.044
	7	3918.453	3958.381
LD38221444.las	1	3955.32	3995.553
	2	3954.667	3994.264
	7	3949.769	3956.409
LD38221447.las	1	3950.944	3996.941

DPH-1.4 Report on Elevation by Class for Tiled Data - continued

File	Class	Z Min	Z Max
	2	3948.778	3987.364
	7	3940.399	3948.368
LD38221450.las	1	3949.323	3990.655
	2	3951.035	3991.075
	7	3938.253	3951.547
LD38221453.las	1	3939.808	3987.6
	2	3941.652	3966.803
LD38221456.las	1	3948.923	3980.359
	2	3952.233	3980.31
LD38221459.las	1	3947.354	3984.044
	2	3946.728	3980.904
	7	3801.738	3956.984
LD38221462.las	1	3938.348	3982.859
	2	3939.989	3960.448
	7	3932.535	3937.466
LD38221465.las	1	3915.537	3970.94
	2	3913.975	3950.186
	7	3932.978	3932.978
LD38221468.las	1	3938.398	3966.482
	2	3932.082	3962.443
	7	3926.514	3944.356
LD38221471.las	1	3945.268	4024.67
	2	3944.018	3973.447
	7	3618.106	3941.537
LD38221474.las	1	3943.496	3992.636
	2	3943.47	3976.482
	7	3608.31	3956.035
LD38221477.las	1	3926.301	3994.762
	2	3926.695	3954.041
	7	3712.273	3825.914
LD38221480.las	1	3937.696	4058.414
	2	3938.079	3955.602
	7	3589.366	3795.783
LD38221483.las	1	3930.684	4173.719
	2	3935.264	3955.737
	7	3595.957	3935.688

DPH-1.4 Report on Elevation by Class for Tiled Data - continued

File	Class	Z Min	Z Max
	18	4177.465	4232.029
LD38221486.las	1	3936.833	3995.678
	2	3941.304	3958.653
	7	3690.039	3927.367
LD38221489.las	1	3933.05	4092.813
	2	3937.128	3959.172
	7	3653.989	3941.144
LD38221492.las	1	3926.006	4079.618
	2	3925.967	3954.799
	7	3620.514	3923.85
LD38221495.las	1	3924.867	3962.925
	2	3924.887	3962.289
	7	3613.707	3932.951
LD38221498.las	1	3922.86	4060.048
	2	3924.602	3950.911
	7	3702.893	3915.691
LD38221501.las	1	3925.314	4165.241
	2	3928.952	3947.492
	7	3696.38	3926.111
	18	4170.172	4223.87
LD38221504.las	1	3926.045	4034.159
	2	3926.068	3956.918
	7	3765.859	3933.932
LD38221507.las	1	3934.116	4133.962
	2	3933.831	3961.176
	7	3547.611	3941.003
LD38221510.las	1	3927.358	3980.934
	2	3927.394	3958.85
	7	3591.876	3930.737
LD38221513.las	1	3934.936	3972.387
	2	3935.002	3962.243
	7	3612.532	3941.373
LD38221516.las	1	3943.483	4065.956
	2	3943.565	3982.367
	7	3227.356	3952.052
LD38221519.las	1	3950.399	4200.661

DPH-1.4 Report on Elevation by Class for Tiled Data - continued

File	Class	Z Min	Z Max
	2	3951.186	3985.504
	7	3555.364	3966.76
	18	4201.484	4304.342
LD38221522.las	1	3950.547	4204.532
	2	3952.213	3988.64
	7	3706.394	3961.482
	18	4210.546	4280.254
LD38221525.las	1	3940.474	4005.701
	2	3940.583	3976.632
	7	3588.677	3952.905
LD38221528.las	1	3932.663	4099.831
	2	3937.945	3971.754
	7	3575.485	3958.867
	18	4175.149	4233.062
LD38221531.las	1	3939.241	4081.695
	2	3941.4	3979.31
	7	3579.878	3945.871
LD38221534.las	1	3951.524	4114.263
	2	3953.998	3990.501
	7	3561.121	3966.213
LD38221537.las	1	3960.77	4069.91
	2	3967.239	3999.677
	7	3605.042	3965.104
LD38221540.las	1	3968.834	4116.101
	2	3970.76	4012.945
	7	3631.187	3970.694
	18	4236.445	4296.274
LD38221543.las	1	3941.003	4105.838
	2	3939.815	3986.616
	7	3571.046	3967.141
LD38221546.las	1	3944.864	4211.179
	2	3941.715	4004.926
	7	3604.806	3983.562
	18	4217.173	4275.812
LD38221549.las	1	3956.272	4233.906
	2	3956.288	4022.646
	7	3559.717	3992.837
	18	4214.723	4256.084

DPH-1.4 Report on Elevation by Class for Tiled Data - continued

File	Class	Z Min	Z Max
LD38221552.las	1	3961.577	4075.405
	2	3961.626	4032.184
	7	3619.579	3995.497
LD38221555.las	1	3951.462	4056.806
	2	3951.531	4002.154
	7	3602.158	3977.531
LD38221558.las	1	3966.012	4210.789
	2	3964.9	3991.055
	7	3645.36	3972.321
	18	4213.233	4272.094
LD38221561.las	1	3966.003	4218.663
	2	3968.601	3993.453
	7	3731.266	3981.596
	18	4221.963	4269.411
LD38221564.las	1	3965.96	4092.577
	2	3966.393	3990.733
	7	3727.401	3974.608
	18	4230.799	4295.234
LD38221567.las	1	3934.552	4221.681
	2	3934.582	4006.058
	7	3610.426	3983.657
	18	4203.919	4277.642
LD38221570.las	1	3914.346	4071.376
	2	3914.156	4007.298
	7	3549.133	3986.344
LD38221573.las	1	3855.386	4049.362
	2	3855.32	4002.167
	7	3591.906	3942.361
LD38221576.las	1	3790.471	4007.239
	2	3790.599	3931.656
	7	3535.423	3888.132
LD38221579.las	1	3730.606	3834.933
	2	3730.511	3836.167
	7	3477.227	3623.976
LD38221582.las	1	3675.731	3929.329
	2	3675.583	3789.011
	7	3499.612	3709.95
	17	3732.224	3734.035

DPH-1.4 Report on Elevation by Class for Tiled Data - continued

File	Class	Z Min	Z Max
	18	3989.51	4069.365
LD38221585.las	1	3613.838	3756.659
	2	3613.772	3727.476
	7	3309.229	3696.932
	18	3980.579	4052.233
LD38221588.las	1	3576.551	3697.604
	2	3580.18	3664.097
	7	3272.835	3609.993
LD38221591.las	1	3569.064	3654.484
	2	3568.782	3591.066
	7	3299.304	3572.558
	9	3569.084	3578.635
	17	3589.799	3595.373
	20	3569.205	3578.228
LD38221594.las	1	3569.625	3638.631
	2	3568.516	3590.009
	7	3296.099	3570.337
	17	3579.986	3581.577
LD38221597.las	1	3567.591	3648.946
	2	3570.498	3589.56
	7	3300.476	3576.246
	18	3831.554	3831.554
LD38221600.las	1	3573.438	3697.358
	2	3572.253	3611.171
	7	3307.608	3597.801
LD38221603.las	1	3596.532	3702.571
	2	3597.808	3660.859
	7	3295.928	3634.924
LD38221606.las	1	3617.542	3730.688
	2	3616.686	3692.995
	7	3328.022	3655.852
	17	3671.472	3672.598
LD38221609.las	1	3646.909	3762.614
	2	3645.77	3766.351
	7	3336.214	3668.421
LD38221612.las	1	3696.082	3775.38
	2	3696.184	3777.342
	7	3175.991	3698.805

DPH-1.4 Report on Elevation by Class for Tiled Data - continued

File	Class	Z Min	Z Max
LD38221615.las	1	3704.773	3806.206
	2	3701.367	3804.425
LD38221618.las	1	3716.328	3810.301
	2	3714.806	3814.838
LD38221621.las	1	3743.903	3812.013
	2	3740.839	3814.339
LD38251339.las	1	3926.134	3981.347
	2	3927.659	3942.928
LD38251342.las	1	3916.065	3975.051
	2	3911.682	3943.726
	7	3901.757	3901.757
LD38251345.las	1	3909.103	3953.306
	2	3907.21	3939.602
	7	3906.019	3916.971
LD38251348.las	1	3918.519	3945.465
	2	3917.873	3940.074
LD38251351.las	1	3917.623	4001.878
	2	3917.495	3944.07
	7	3910.616	3921.672
LD38251354.las	1	3917.732	3951.954
	2	3917.981	3943.204
	7	3919.398	3926.587
LD38251357.las	1	3913.342	3967.292
	2	3913.703	3946.416
	7	3919.434	3922.351
LD38251360.las	1	3918.923	3974.871
	2	3917.991	3949.858
	7	3857.62	3924.536
LD38251363.las	1	3919.201	3949.392
	2	3914.654	3951.068
	7	3794.445	3908.913
LD38251366.las	1	3894.346	3927.272
	2	3895.458	3928.411
	7	3884.621	3905.73
LD38251369.las	1	3894.198	3931.987

DPH-1.4 Report on Elevation by Class for Tiled Data - continued

File	Class	Z Min	Z Max
	2	3893.818	3914.562
	7	3881.577	3896.528
LD38251372.las	1	3894.792	3963.509
	2	3893.493	3910.264
	7	3870.671	3887.036
LD38251375.las	1	3888.808	3913.906
	2	3887.391	3904.72
	7	3888.355	3888.355
LD38251378.las	1	3890.356	3953.978
	2	3892.541	3906.938
	7	3880.288	3883.063
LD38251381.las	1	3893.083	3937.558
	2	3892.909	3910.032
	7	3879.776	3894.891
LD38251384.las	1	3898.408	3933.112
	2	3898.24	3918.286
	7	3709.163	3724.166
LD38251387.las	1	3899.395	3934.096
	2	3898.87	3920.52
	7	3627.106	3903.601
LD38251390.las	1	3893.171	4043.476
	2	3893.585	3920.383
	7	3590.377	3902.171
LD38251393.las	1	3890.973	4104.355
	2	3893.709	3918.824
	7	3581.538	3890.104
LD38251396.las	1	3886.472	4107.945
	2	3886.692	3911.56
	7	3548.192	3893.188
	18	4184.368	4245.011
LD38251399.las	1	3888.506	4068.407
	2	3888.634	3907.387
	7	3574.274	3892.246
LD38251402.las	1	3884.881	4109.008
	2	3889.202	3919.556
	7	3295.397	3892.479
LD38251405.las			

DPH-1.4 Report on Elevation by Class for Tiled Data - continued

File	Class	Z Min	Z Max
	1	3890.11	4087.81
	2	3895.297	3941.37
	7	3452.273	3899.592
	18	4200.628	4247.072
LD38251408.las	1	3912.797	4119.03
	2	3913.427	3940.448
	7	3598.218	3924.398
	18	4170.946	4215.9
LD38251411.las	1	3922.348	4141.895
	2	3922.305	3943.329
	7	3581.804	3930.652
	18	4171.714	4274.673
LD38251414.las	1	3922.574	4153.463
	2	3926.97	3944.818
	7	3631.426	3926.872
LD38251417.las	1	3915.156	4078.417
	2	3915.205	3934.211
	7	3311.762	3919.018
LD38251420.las	1	3908.936	4151.521
	2	3908.864	3931.144
	7	3281.857	3911.521
	18	4161.002	4223.853
LD38251423.las	1	3908.677	3964.418
	2	3908.598	3938.745
	7	3594.766	3919.136
LD38251426.las	1	3910.271	3999.864
	2	3910.579	3940.537
	7	3738.49	3917.866
	18	4180.661	4277.367
LD38251429.las	1	3912.807	3974.667
	2	3918.286	3949.559
	7	3655.583	3918.014
	18	4257.701	4276.199
LD38251432.las	1	3927.791	4057.925
	2	3927.863	3955.884
	7	3265.049	3940.921
	18	4223.607	4256.202
LD38251435.las	1	3949.228	4090.369

DPH-1.4 Report on Elevation by Class for Tiled Data - continued

File	Class	Z Min	Z Max
	2	3940.711	3982.846
	7	3944.336	3944.336
LD38251438.las	1	3948.25	3995.369
	2	3947.751	3982.312
	7	3648.874	3968.266
	18	4198.312	4239.644
LD38251441.las	1	3935.737	4173.584
	2	3935.32	3969.336
	7	3597.43	3939.392
	18	4196.694	4210.234
LD38251444.las	1	3945.301	4189.664
	2	3945.57	3965.304
	7	3621.013	3926.636
	18	4188.391	4238.705
LD38251447.las	1	3933.289	4174.726
	2	3932.262	3960.934
	7	3557.047	3939.923
LD38251450.las	1	3937.922	4051.931
	2	3936.78	3958.827
	7	3608.871	3940.635
	18	4195.687	4263.991
LD38251453.las	1	3930.081	4163.61
	2	3928.024	3955.606
	7	3188.895	3931.331
	18	4181.603	4186.229
LD38251456.las	1	3937.928	4013.161
	2	3937.919	3978.824
	7	3128.514	3951.226
LD38251459.las	1	3932.472	4079.395
	2	3931.826	3958.916
	7	3692.486	3933.804
LD38251462.las	1	3926.442	4171.393
	2	3929.411	3949.451
	7	3165.299	3931.367
	18	4171.947	4200.051
LD38251465.las	1	3907.338	4006.987
	2	3907.2	3943.736
	7	3524.005	3928.076

DPH-1.4 Report on Elevation by Class for Tiled Data - continued

File	Class	Z Min	Z Max
LD38251468.las	1	3924.953	4048.227
	2	3923.657	3950.202
	7	3684.579	3934.224
	18	4199.27	4246.55
LD38251471.las	1	3932.502	4121.501
	2	3932.171	3950.999
	7	3578.973	3932.755
LD38251474.las	1	3934.625	4102.748
	2	3933.955	3955.858
	7	3627.03	3850.222
	18	4263.61	4272.793
LD38251477.las	1	3920.356	4090.615
	2	3923.224	3945.474
	7	3654.75	3931.301
LD38251480.las	1	3925.76	3994.569
	2	3923.965	3944.493
	7	3659.415	3926.934
LD38251483.las	1	3925.412	4168.476
	2	3924.966	3946.6
	7	3910.304	3925.448
LD38251486.las	1	3924.3	4053.706
	2	3924.621	3951.508
	7	3630.872	3930.038
LD38251489.las	1	3919.697	4146.688
	2	3918.627	3945.98
	7	3620.472	3926.685
LD38251492.las	1	3910.812	4055.087
	2	3915.842	3947.512
	7	3627.896	3920.471
LD38251495.las	1	3926.124	4000.382
	2	3925.366	3948.699
	7	3593.89	3927.528
LD38251498.las	1	3915.911	4061.052
	2	3915.018	3945.278
	7	3561.564	3913.227
LD38251501.las	1	3914.995	4089.054
	2	3914.418	3939.73

DPH-1.4 Report on Elevation by Class for Tiled Data - continued

File	Class	Z Min	Z Max
	7	3640.869	3922.033
LD38251504.las	1	3917.669	4083.981
	2	3916.744	3951.613
	7	3912.079	3929.851
LD38251507.las	1	3917.853	4163.236
	2	3918.257	3951.692
	7	3306.762	3927.308
	18	4181.763	4186.041
LD38251510.las	1	3917.21	4083.112
	2	3916.501	3948.85
	7	3762.351	3928.263
LD38251513.las	1	3923.22	4091.803
	2	3924.257	3951.147
	7	3652.279	3931.81
LD38251516.las	1	3936.606	4134.601
	2	3940.045	3965.54
	7	3613.238	3941.895
	18	4198.476	4258.121
LD38251519.las	1	3943.601	4019.565
	2	3943.283	3981.701
	7	3577.319	3949.07
LD38251522.las	1	3937.807	3985.113
	2	3938.335	3967.81
	7	3673.812	3950.835
LD38251525.las	1	3925.665	3998.909
	2	3928.004	3962.518
	7	3917.535	3936.078
LD38251528.las	1	3927.089	4003.273
	2	3928.67	3971.396
	7	3928.362	3946.662
LD38251531.las	1	3933.634	4003.594
	2	3936.662	3977.4
	7	3175.574	3951.35
LD38251534.las	1	3954.274	4021.708
	2	3958.89	3986.38
	7	3862.414	3961.944
LD38251537.las			

DPH-1.4 Report on Elevation by Class for Tiled Data - continued

File	Class	Z Min	Z Max
	1	3950.497	4003.522
	2	3952.535	3978.04
	7	3943.9	3956.472
LD38251540.las	1	3957.338	4014.67
	2	3958.194	3977.052
	7	3763.45	3955.241
LD38251543.las	1	3939.844	3985.921
	2	3937.978	3978.178
	7	3931.938	3953.155
LD38251546.las	1	3939.907	4010.195
	2	3940.481	4003.299
	7	3934.844	3980.77
LD38251549.las	1	3967.725	4067.813
	2	3965.405	4065.802
	7	3954.372	4043.247
LD38251552.las	1	3942.315	4084.09
	2	3936.38	4073.624
	7	3923.693	4026.803
	18	4284.549	4284.549
LD38251555.las	1	3934.011	3991.649
	2	3936.144	3982.285
	7	3925.75	3959.113
LD38251558.las	1	3949.858	4000.773
	2	3951.321	3980.448
	7	3930.848	3965.569
LD38251561.las	1	3958.355	4010.852
	2	3957.712	3984.021
	7	3947.098	3966.977
LD38251564.las	1	3960.73	3994.424
	2	3962.029	3987.453
	7	3953.919	3968.781
LD38251567.las	1	3956.839	4002.256
	2	3963.939	3988.453
	7	3950.366	3972.61
LD38251570.las	1	3974.552	4017.679
	2	3967.285	4003.522
	7	3959.552	3988.463

DPH-1.4 Report on Elevation by Class for Tiled Data - continued

File	Class	Z Min	Z Max
LD38251573.las	1	3886.059	4003.85
	2	3883.854	4000.963
	7	3955.868	3983.135
LD38251576.las	1	3817.138	3934.589
	2	3817.404	3926.334
	7	3876.62	3887.181
LD38251579.las	1	3777.604	3888.749
	2	3774.307	3889.202
	7	3601.653	3623.182
LD38251582.las	1	3703.995	3830.215
	2	3700.728	3811.531
	7	3576.322	3642.148
LD38251585.las	1	3636.118	3763.185
	2	3634.688	3775.439
	7	3352.565	3688.244
LD38251588.las	1	3580.058	3767.578
	2	3583.887	3698.903
	7	3280.112	3670.058
LD38251591.las	1	3560.492	3798.71
	2	3564.796	3632.348
	7	3272.385	3599.222
	9	3565.013	3575.984
	18	3801.57	3830.521
	20	3565.167	3574.274
LD38251594.las	1	3557.811	3642.693
	2	3563.72	3579.16
	7	3290.384	3562.135
	9	3563.72	3571.817
	20	3563.91	3571.837
LD38251597.las	1	3562.165	3652.178
	2	3566.518	3578.861
	7	3239.695	3560.305
LD38251600.las	1	3569.051	3814.077
	2	3570.455	3597.913
	7	3266.184	3574.104
	18	3815.38	3815.38
LD38251603.las	1	3582.221	3671.866
	2	3584.96	3644.218

DPH-1.4 Report on Elevation by Class for Tiled Data - continued

File	Class	Z Min	Z Max
	7	3278.176	3588.822
	17	3604.501	3617.319
LD38251606.las	1	3590.413	3828.998
	2	3593.92	3652.9
	7	3144.872	3628.087
	18	3885.107	3967.863
LD38251609.las	1	3634.35	3756.37
	2	3633.352	3762.725
	7	3312.536	3669.143
	18	3974.749	4024.011
LD38251612.las	1	3651.886	3966.957
	2	3651.964	3755.248
	7	3321.519	3685.183
	18	3975.235	4048.112
LD38251615.las	1	3685.685	3778.25
	2	3682.716	3767.342
	7	3120.807	3742.755
	18	3990.658	4077.82
LD38251618.las	1	3712.755	3986.262
	2	3710.639	3814.33
	7	3414.957	3762.624
	18	3988.325	4064.546
LD38251621.las	1	3725.488	3814.399
	2	3725.508	3815.872
	7	3577.139	3618.822
LD38281339.las	1	3919.989	3954.936
	2	3919.851	3947.643
	7	3895.871	3915.589
LD38281342.las	1	3910.081	4126.373
	2	3909.352	3948.939
	7	3326.26	3914.146
LD38281345.las	1	3900.084	4138.617
	2	3901.531	3929.71
	7	3610.003	3904.06
	18	4157.547	4266.52
LD38281348.las	1	3904.808	4149.67
	2	3909.103	3930.54
	7	3599.556	3907.929

DPH-1.4 Report on Elevation by Class for Tiled Data - continued

File	Class	Z Min	Z Max
	18	4151.294	4229.493
LD38281351.las	1	3893.319	4141.465
	2	3899.28	3928.867
	7	3575.452	3909.192
	18	4148.03	4265.169
LD38281354.las	1	3894.507	4128.627
	2	3898.795	3929.29
	7	3600.446	3902.069
	18	4157.839	4215.024
LD38281357.las	1	3897.965	4136.931
	2	3898.939	3925.307
	7	3575.419	3896.344
	18	4140.198	4248.276
LD38281360.las	1	3902.86	4112.689
	2	3904.53	3935.002
	7	3153.986	3916.564
	18	4166.35	4264.309
LD38281363.las	1	3897.043	4143.873
	2	3892.368	3931.741
	7	3603.89	3912.604
LD38281366.las	1	3884.152	4129.316
	2	3886.419	3915.944
	7	3583.398	3889.95
	18	4141.891	4207.551
LD38281369.las	1	3881.728	4124.572
	2	3884.946	3903.476
	7	3584.517	3887.568
LD38281372.las	1	3884.274	4108.44
	2	3888.611	3898.867
	7	3544.885	3883.132
	18	4187.921	4187.921
LD38281375.las	1	3883.46	4099.231
	2	3889.005	3896.928
	7	3561.233	3883.237
LD38281378.las	1	3881.948	3928.473
	2	3886.934	3897.01
	7	3241.732	3884.234
	18	4148.801	4162.918

DPH-1.4 Report on Elevation by Class for Tiled Data - continued

File	Class	Z Min	Z Max
LD38281381.las	1	3881.446	4091.321
	2	3885.596	3912.525
	7	3538.841	3890.376
LD38281384.las	1	3887.637	4128.962
	2	3887.492	3915.556
	7	3616.436	3893.936
	18	4134.001	4220.585
LD38281387.las	1	3892.919	4095.51
	2	3895.455	3918.234
	7	3598.946	3896.347
LD38281390.las	1	3892.121	4128.62
	2	3891.547	3917.948
	7	3601.157	3898.65
	18	4135.953	4153.883
LD38281393.las	1	3879.697	4105.202
	2	3885.35	3906.2
	7	3704.14	3891.393
LD38281396.las	1	3877.322	3935.353
	2	3884.024	3904.113
	7	3572.24	3890.409
LD38281399.las	1	3885.051	4120.445
	2	3884.438	3900.878
	7	3583.044	3883.339
	18	4124.772	4142.734
LD38281402.las	1	3877.715	3936.268
	2	3878.162	3895.727
	7	3852.043	3878.716
LD38281405.las	1	3884.487	4122.905
	2	3883.093	3923.601
	7	3677.568	3901.419
	18	4130.546	4155.789
LD38281408.las	1	3900.196	4148.935
	2	3896.961	3929.635
	7	3139.997	3913.204
	18	4154.158	4164.322
LD38281411.las	1	3907.459	4011.301
	2	3914.119	3937.791
	7	3549.471	3913.716

DPH-1.4 Report on Elevation by Class for Tiled Data - continued

File	Class	Z Min	Z Max
LD38281414.las	1	3918.775	4063.286
	2	3916.701	3933.988
	7	3591.207	3918.952
LD38281417.las	1	3900.081	4147.042
	2	3901.429	3928.506
	7	3600.049	3916.534
LD38281420.las	1	3900.632	4013.873
	2	3899.681	3925.251
	7	3618.067	3911.432
LD38281423.las	1	3903.88	4088.512
	2	3903.618	3927.748
	7	3584.698	3901.085
LD38281426.las	1	3902.82	4079.349
	2	3905.304	3929.411
	7	3605.642	3903.834
LD38281429.las	1	3906.518	3978.896
	2	3905.681	3941.029
	7	3602.552	3908.575
	18	4239.67	4239.67
LD38281432.las	1	3927.725	3978.758
	2	3927.427	3954.28
	7	3734.228	3935.084
	18	4223.774	4223.774
LD38281435.las	1	3931.974	3982.377
	2	3931.396	3968.745
	7	3590.2	3944.759
LD38281438.las	1	3932.108	3974.195
	2	3929.336	3969.926
	7	3584.34	3927.548
LD38281441.las	1	3924.103	3954.379
	2	3922.637	3949.165
	7	3609.688	3923.276
LD38281444.las	1	3932.709	3962.751
	2	3930.586	3949.815
	7	3922.541	3931.423
LD38281447.las	1	3928.499	3970.035
	2	3925.383	3949.717

DPH-1.4 Report on Elevation by Class for Tiled Data - continued

File	Class	Z Min	Z Max
	7	3920.596	3928.713
LD38281450.las	1	3914.221	3961.744
	2	3918.782	3946.78
	7	3924.516	3924.516
LD38281453.las	1	3919.526	3970.035
	2	3917.21	3951.065
	7	3915.409	3930.33
LD38281456.las	1	3930.625	3994.339
	2	3937.518	3973.115
	7	3940.406	3952.988
LD38281459.las	1	3911.492	3960.448
	2	3919.162	3957.164
	7	3914.264	3929.674
LD38281462.las	1	3917.824	3950.094
	2	3918.056	3936.938
	7	3913.125	3916.941
LD38281465.las	1	3895.232	3951.931
	2	3897.345	3950.655
	7	3896.807	3918.936
LD38281468.las	1	3921.114	3954.602
	2	3920.373	3943.099
	7	3912.705	3922.417
LD38281471.las	1	3921.239	3946.4
	2	3920.842	3943.617
LD38281474.las	1	3923.673	3985.606
	2	3923.303	3949.014
LD38281477.las	1	3912.354	3965.173
	2	3911.79	3942.472
	7	3888.985	3904.159
LD38281480.las	1	3918.043	3985.911
	2	3916.255	3938.463
	7	3912.545	3920.274
LD38281483.las	1	3915.104	3952.919
	2	3913.788	3934.287
	7	3911.629	3917.446
LD38281486.las			

DPH-1.4 Report on Elevation by Class for Tiled Data - continued

File	Class	Z Min	Z Max
	1	3913.637	3953.647
	2	3913.158	3935.816
	7	3566.072	3919.507
LD38281489.las	1	3903.86	3961.731
	2	3903.011	3935.75
	7	3907.361	3907.361
LD38281492.las	1	3912.44	3942.18
	2	3912.128	3936.964
	7	3125.496	3917.948
LD38281495.las	1	3910.104	3970.602
	2	3910.435	3936.682
	7	3536.781	3916.16
LD38281498.las	1	3908.227	4075.071
	2	3907.84	3930.173
	7	3580.104	3832.24
LD38281501.las	1	3906.987	3965.071
	2	3907.138	3935.074
	7	3569.688	3921.35
LD38281504.las	1	3913.906	4093.368
	2	3912.896	3940.655
	7	3604.379	3916.78
LD38281507.las	1	3913.503	3960.976
	2	3912.41	3938.053
	7	3631.397	3921.501
LD38281510.las	1	3909.851	4107.974
	2	3909.91	3939.06
	7	3774.651	3907.466
LD38281513.las	1	3922.955	4087.492
	2	3920.586	3948.863
	7	3765.508	3930.573
LD38281516.las	1	3936.042	4088.305
	2	3937.554	3963.437
	7	3590.872	3938.706
	18	4207.882	4248.44
LD38281519.las	1	3934.589	4098.112
	2	3933.532	3966.363
	7	3623.447	3949.1

DPH-1.4 Report on Elevation by Class for Tiled Data - continued

File	Class	Z Min	Z Max
LD38281522.las	1	3929.743	4169.345
	2	3929.74	3955.865
	7	3610.551	3923.49
	18	4173.768	4266.291
LD38281525.las	1	3919.241	4037.948
	2	3919.297	3953.831
	7	3580.222	3930.533
LD38281528.las	1	3913.483	4064.628
	2	3918.335	3961.947
	7	3734.615	3915.133
LD38281531.las	1	3923.782	4050.494
	2	3925.668	3964.073
	7	3900.242	3944.585
LD38281534.las	1	3941.613	4185.106
	2	3945.133	3967.617
	7	3713.126	3945.396
	18	4193.797	4268.814
LD38281537.las	1	3945.415	4059.71
	2	3949.241	3973.04
	7	3636.272	3946.528
LD38281540.las	1	3939.329	3992.978
	2	3944.228	3982.443
	7	3627.621	3957.026
	18	4235.73	4318.249
LD38281543.las	1	3930.665	4198.981
	2	3933.903	3978.926
	7	3575.537	3959.789
	18	4189.047	4272.885
LD38281546.las	1	3932.587	4075.559
	2	3932.551	4006.6
	7	3605.505	3961.016
LD38281549.las	1	3941.895	4151.147
	2	3941.882	4017.725
	7	3606.377	3961.774
	18	4196.612	4259.099
LD38281552.las	1	3918.663	4053.082
	2	3920.284	4015.937
	7	3603.261	3932.361

DPH-1.4 Report on Elevation by Class for Tiled Data - continued

File	Class	Z Min	Z Max
LD38281555.las	1	3916.206	4060.724
	2	3920.33	3978.099
	7	3161.381	3927.026
LD38281558.las	1	3934.156	4079.569
	2	3934.205	3964.562
	7	3589.97	3935.304
	18	4203.509	4245.32
LD38281561.las	1	3947.656	4108.568
	2	3947.062	3974.946
	7	3733.178	3960.688
LD38281564.las	1	3952.029	4116.389
	2	3954.077	3973.706
	7	3613.402	3958.995
LD38281567.las	1	3949.438	4113.391
	2	3950.668	3978.634
	7	3582.578	3961.445
	18	4197.095	4261.56
LD38281570.las	1	3937.84	4203.988
	2	3940.264	3987.085
	7	3590.688	3973.014
	18	4195.861	4247.961
LD38281573.las	1	3887.683	4069.897
	2	3884.7	3985.159
	7	3100.059	3955.855
	18	4205.165	4297.442
LD38281576.las	1	3850.209	4179.388
	2	3850.225	3987.62
	7	3420.938	3942.528
	18	4187.15	4239.87
LD38281579.las	1	3797.384	4057.161
	2	3792.732	3924.074
	7	3535.38	3873.391
LD38281582.las	1	3722.916	3860.934
	2	3722.834	3845.665
	7	3431.949	3781.466
LD38281585.las	1	3656.354	3993.578
	2	3656.489	3774.622
	7	3386.276	3747.388

DPH-1.4 Report on Elevation by Class for Tiled Data - continued

File	Class	Z Min	Z Max
	18	3997.915	4069.359
LD38281588.las	1	3609.241	3877.223
	2	3609.369	3711.567
	7	3312.579	3648.385
	18	3880.087	3945.241
LD38281591.las	1	3558.615	3817.266
	2	3560.249	3663.923
	7	3277.32	3609.304
LD38281594.las	1	3557.503	3793.549
	2	3559.566	3580.311
	7	3293.648	3559.537
	9	3559.56	3570.977
	18	3799.3	3825.609
	20	3559.701	3572.542
LD38281597.las	1	3558.956	3667.749
	2	3561.548	3574.822
	7	3283.202	3559.242
LD38281600.las	1	3560.216	3640.108
	2	3563.864	3594.494
	7	3280.466	3563.339
LD38281603.las	1	3569.606	3635.078
	2	3568.917	3601.978
	7	3286.476	3573.726
LD38281606.las	1	3593.201	3674.832
	2	3593.182	3652.352
	7	3285.207	3630.698
LD38281609.las	1	3614.825	3699.822
	2	3614.196	3667.732
	7	3301.703	3641.919
LD38281612.las	1	3632.644	3810.829
	2	3631.4	3758.349
	7	2694.716	3724.261
LD38281615.las	1	3663.897	3822.131
	2	3664.583	3762.679
	7	3472.92	3746.495
LD38281618.las	1	3674.95	3837.384
	2	3674.596	3759.658

DPH-1.4 Report on Elevation by Class for Tiled Data - continued

File	Class	Z Min	Z Max
	7	3564.34	3717.411
LD38281621.las	1	3715.537	3784.431
	2	3714.222	3755.468
	7	3584.848	3586.991
LD38311339.las	1	3897.968	3943.312
	2	3903.618	3924.684
LD38311342.las	1	3901.6	3952.469
	2	3900.586	3925.461
	7	3610.826	3905.012
LD38311345.las	1	3896.393	3953.863
	2	3893.362	3920.96
	7	3565.597	3903.224
LD38311348.las	1	3893.221	4067.4
	2	3892.87	3954.142
	7	3581.135	3891.137
LD38311351.las	1	3890.852	3980.005
	2	3891.784	3951.298
	7	3215.938	3914.562
LD38311354.las	1	3897.712	3936.633
	2	3898.247	3936.616
	7	3439.042	3903.575
LD38311357.las	1	3889.165	3940.235
	2	3888.759	3921.508
LD38311360.las	1	3890.199	3940.461
	2	3890.475	3932.938
	7	3882.81	3910.189
LD38311363.las	1	3884.91	3937.003
	2	3884.845	3928.332
	7	3775.698	3874.996
LD38311366.las	1	3881.797	3925.599
	2	3879.891	3901.531
	7	3881.967	3881.967
LD38311369.las	1	3880.146	3923.099
	2	3880.068	3902.518
LD38311372.las	1	3881.075	3927.482

DPH-1.4 Report on Elevation by Class for Tiled Data - continued

File	Class	Z Min	Z Max
	2	3881.774	3902.804
	7	3875.662	3876.515
LD38311375.las	1	3875.537	3917.407
	2	3882.745	3897.873
	7	3867.909	3882.984
LD38311378.las	1	3876.954	3916.672
	2	3882.578	3892.135
	7	3870.57	3872.906
LD38311381.las	1	3877.669	3927.725
	2	3883.26	3903.526
	7	3865.977	3885.511
LD38311384.las	1	3882.778	3947.823
	2	3886.702	3905.967
	7	3869.474	3884.5
LD38311387.las	1	3886.006	3929.779
	2	3888.27	3906.708
	7	3878.263	3888.349
LD38311390.las	1	3890.16	3933.329
	2	3889.621	3914.933
	7	3889.602	3889.93
LD38311393.las	1	3883.444	3944.215
	2	3883.519	3914.74
	7	3875.196	3888.04
LD38311396.las	1	3878.47	3926.974
	2	3878.969	3905.832
	7	3869.205	3886.944
LD38311399.las	1	3875.491	3910.937
	2	3876.921	3896.816
	7	3868.309	3876.37
LD38311402.las	1	3871.639	3913.627
	2	3874.973	3890.143
	7	3861.6	3874.169
LD38311405.las	1	3873.631	3913.175
	2	3877.922	3907.538
	7	3861.895	3880.189
LD38311408.las	1	3888.568	3933.188

DPH-1.4 Report on Elevation by Class for Tiled Data - continued

File	Class	Z Min	Z Max
	2	3888.102	3918.972
	7	3529.235	3891.216
LD38311411.las	1	3902.286	3935.041
	2	3899.93	3919.763
	7	3567.066	3898.398
LD38311414.las	1	3907.318	4049.224
	2	3907.476	3924.999
	7	3594.783	3901.911
LD38311417.las	1	3899.467	4000.497
	2	3898.106	3921.203
	7	3556.938	3908.381
LD38311420.las	1	3890.15	4054.365
	2	3889.428	3915.688
	7	3282.073	3896.308
LD38311423.las	1	3891.587	3933.581
	2	3898.349	3916.108
	7	3093.153	3894.736
LD38311426.las	1	3887.814	4077.63
	2	3893.611	3913.375
	7	3583.293	3888.837
	18	4196.563	4220.349
LD38311429.las	1	3895.629	4051.616
	2	3895.202	3932.725
	7	3599.274	3897.016
	18	4147.154	4200.589
LD38311432.las	1	3908.522	3979.785
	2	3908.493	3941.272
	7	3892.856	3919.749
LD38311435.las	1	3905.481	3971.006
	2	3907.089	3950.694
	7	3652.762	3912.154
LD38311438.las	1	3908.106	4081.636
	2	3908.69	3943.87
	7	3633.894	3896.18
LD38311441.las	1	3909.411	3951.485
	2	3909.362	3933.768
	7	3589.448	3911.918

DPH-1.4 Report on Elevation by Class for Tiled Data - continued

File	Class	Z Min	Z Max
LD38311444.las	1	3909.031	4042.308
	2	3914.589	3937.092
	7	3730.534	3923.627
	18	4164.152	4227.875
LD38311447.las	1	3912.322	4153.624
	2	3912.646	3935.819
	7	3727.643	3914.074
	18	4158.446	4236.711
LD38311450.las	1	3909.579	4035.753
	2	3909.359	3932.377
	7	3734.694	3912.082
	18	4257.003	4266.399
LD38311453.las	1	3920.934	4155.818
	2	3922.574	3940.028
	7	3822.023	3919.572
	18	4164.68	4169.624
LD38311456.las	1	3924.024	4111.455
	2	3928.496	3961.272
	7	3588.595	3939.11
LD38311459.las	1	3912.633	4141.652
	2	3912.043	3958.066
	7	3627.332	3852.318
LD38311462.las	1	3898.992	4061.472
	2	3898.893	3925.668
	7	3559.954	3904.566
LD38311465.las	1	3889.625	3960.652
	2	3888.076	3932.696
	7	3540.301	3880.458
LD38311468.las	1	3911.078	4147.767
	2	3912.226	3931.997
	7	3538.959	3911.698
	18	4159.965	4212.541
LD38311471.las	1	3906.826	4091.199
	2	3907.279	3931.836
	7	3547.749	3909.293
LD38311474.las	1	3914.687	4084.798
	2	3912.932	3937.21
	7	3600.656	3919.051

DPH-1.4 Report on Elevation by Class for Tiled Data - continued

File	Class	Z Min	Z Max
LD38311477.las	1	3906.485	4082.876
	2	3903.463	3931.872
	7	3412.9	3904.418
LD38311480.las	1	3906.656	4033.936
	2	3907.292	3924.064
	7	3606.636	3905.232
	18	4198.056	4198.056
LD38311483.las	1	3900.11	4095.386
	2	3900.307	3927.669
	7	3217.52	3909.162
	18	4149.25	4231.494
LD38311486.las	1	3899.628	4091.534
	2	3901.085	3926.997
	7	3656.833	3903.204
LD38311489.las	1	3891.282	4134.158
	2	3889.218	3921.511
	7	3449.859	3905.264
	18	4137.426	4137.426
LD38311492.las	1	3901.744	3984.401
	2	3901.311	3924.94
	7	3249.616	3908.916
	18	4201.707	4251.31
LD38311495.las	1	3902.105	3948.234
	2	3905.507	3925.717
	7	3867.213	3905.753
LD38311498.las	1	3906.554	4148.883
	2	3906.2	3929.247
	7	3608.877	3909.569
	18	4156.274	4180.149
LD38311501.las	1	3889.165	4042.558
	2	3888.46	3924.743
	7	3166.965	3909.582
LD38311504.las	1	3911.908	4084.224
	2	3911.905	3928.949
	7	3578.021	3916.055
	18	4176.255	4232.862
LD38311507.las	1	3906.971	3957.397
	2	3905.625	3928.28

DPH-1.4 Report on Elevation by Class for Tiled Data - continued

File	Class	Z Min	Z Max
	7	3585.902	3914.192
LD38311510.las	1	3903.755	3965.192
	2	3903.411	3934.615
	7	3700.8	3905.839
	18	4145.5	4172.81
LD38311513.las	1	3918.437	4062.872
	2	3919.864	3942.761
	7	3606.489	3930.412
LD38311516.las	1	3928.194	3974.464
	2	3927.804	3950.402
	7	3598.018	3937.046
LD38311519.las	1	3923.243	4027.686
	2	3923.342	3961.081
	7	3580.82	3941.537
LD38311522.las	1	3914.024	4048.657
	2	3917.381	3951.114
	7	3543.448	3918.745
LD38311525.las	1	3912.154	4077.708
	2	3914.323	3943.322
	7	3589.12	3825.455
LD38311528.las	1	3911.984	4120.336
	2	3911.59	3938.831
	7	3613.999	3638.083
LD38311531.las	1	3919.881	3974.451
	2	3919.247	3950.609
	7	3609.921	3925.366
LD38311534.las	1	3927.561	3993.053
	2	3929.477	3956.682
	7	3822.742	3942.305
LD38311537.las	1	3937.292	4127.177
	2	3938.673	3957.023
	7	3915.944	3937.223
LD38311540.las	1	3933.348	4152.37
	2	3935.661	3970.839
	7	3632.102	3932.781
LD38311543.las	1	3926.068	3967

DPH-1.4 Report on Elevation by Class for Tiled Data - continued

File	Class	Z Min	Z Max
	2	3923.378	3963.132
	7	3639.937	3937.358
LD38311546.las	1	3919.69	3992.131
	2	3924.366	3981.875
	7	3607.644	3932.033
LD38311549.las	1	3921.177	3985.602
	2	3919.769	3985.045
	7	3916.403	3956.239
LD38311552.las	1	3912.203	3954.201
	2	3912.856	3956.222
	7	3913.86	3925.579
LD38311555.las	1	3906.616	3959.897
	2	3907.764	3948.404
	7	3899.464	3912.404
LD38311558.las	1	3922.696	3977.115
	2	3922.696	3960.255
	7	3926.026	3944.129
LD38311561.las	1	3926.416	3966.521
	2	3931.708	3964.195
	7	3774.691	3936.049
LD38311564.las	1	3945.182	4011.121
	2	3941.6	3969.933
	7	3935.504	3952.361
LD38311567.las	1	3942.384	3982.413
	2	3947.446	3963.995
	7	3936.587	3943.394
LD38311570.las	1	3947.843	3996.245
	2	3949.274	3980.464
	7	3741.813	3966.406
LD38311573.las	1	3950.035	4006.859
	2	3953.808	3982.702
	7	3915.96	3970.025
LD38311576.las	1	3883.444	3997.469
	2	3880.327	3983.765
	7	3880.307	3962.118
LD38311579.las	1	3815.632	3934.972

DPH-1.4 Report on Elevation by Class for Tiled Data - continued

File	Class	Z Min	Z Max
	2	3808.411	3938.129
	7	3858.335	3873.276
LD38311582.las	1	3722.023	3956.997
	2	3721.466	3882.374
	7	3858.129	3858.129
LD38311585.las	1	3690.767	3814.221
	2	3689.31	3816.246
LD38311588.las	1	3641.695	3762.922
	2	3640.619	3771.311
LD38311591.las	1	3560.81	3688.25
	2	3558.753	3688.355
	7	3342.047	3618.028
LD38311594.las	1	3552.358	3630.544
	2	3554.94	3592.227
	7	3250.814	3551.837
	9	3554.957	3563.523
	20	3555.095	3566.105
LD38311597.las	1	3553.198	3607.539
	2	3556.899	3570.688
	7	3221.939	3552.66
	17	3566.076	3566.935
LD38311600.las	1	3556.387	3600.767
	2	3556.581	3574.999
	7	3282.949	3553.973
LD38311603.las	1	3561.856	3751.597
	2	3562.201	3600.524
	7	3249.856	3560.905
LD38311606.las	1	3573.802	3669.688
	2	3577.109	3623.323
	7	3261.253	3581.978
	18	3907.299	4189.106
LD38311609.las	1	3592.706	3655.419
	2	3599.671	3632.634
	7	3287.398	3612.355
	17	3608.087	3608.828
LD38311612.las	1	3623.9	3714.76
	2	3624.258	3697.447

DPH-1.4 Report on Elevation by Class for Tiled Data - continued

File	Class	Z Min	Z Max
	7	3312.674	3652.716
	17	3653.438	3654.058
LD38311615.las	1	3659.668	3946.603
	2	3655.232	3746.115
	7	3332.664	3726.042
	18	3956.511	4067.928
LD38311618.las	1	3690.321	3977.781
	2	3680.488	3765.56
	7	3569.537	3720.163
	18	3979.615	4081.678
LD38311621.las	1	3742.912	3794.691
	2	3738.674	3766.259
LD38341339.las	1	3895.921	3936.193
	2	3897.266	3917.912
LD38341342.las	1	3892.266	4074.352
	2	3892.61	3934.858
	7	3571.112	3919.943
	18	4198.653	4198.653
LD38341345.las	1	3879.953	3937.827
	2	3882.968	3916.567
	7	3582.388	3894.113
	18	4166.557	4209.69
LD38341348.las	1	3885.563	4102.246
	2	3885.31	3944.91
	7	3284.938	3910.589
	18	4243.948	4262.56
LD38341351.las	1	3891.2	4067.364
	2	3893.198	3940.35
	7	3615.925	3922.19
LD38341354.las	1	3889.254	4069.188
	2	3891.895	3933.47
	7	3208.557	3890.235
	18	4145.162	4197.501
LD38341357.las	1	3882.981	4095.523
	2	3883.05	3950.091
	7	3607.355	3927.643
LD38341360.las	1	3874.526	4086.078

DPH-1.4 Report on Elevation by Class for Tiled Data - continued

File	Class	Z Min	Z Max
	2	3876.557	3932.138
	7	3353.632	3902.604
LD38341363.las	1	3864.858	4116.458
	2	3868.332	3904.664
	7	3571.633	3880.77
	18	4119.155	4171.458
LD38341366.las	1	3879.343	4049.943
	2	3883.742	3916.977
	7	3601.817	3897.581
	18	4157.255	4157.255
LD38341369.las	1	3882.085	4119.897
	2	3885.307	3904.923
	7	3592.178	3883.565
	18	4129.434	4133.325
LD38341372.las	1	3855.468	4098.778
	2	3855.652	3904.198
	7	3207.7	3875.228
	18	4107.987	4112.095
LD38341375.las	1	3866.682	4078.155
	2	3874.169	3893.224
	7	3553.848	3874.303
LD38341378.las	1	3873.04	4011.019
	2	3872.722	3889.198
	7	3575.623	3873.394
LD38341381.las	1	3871.629	4093.319
	2	3876.186	3894.671
	7	3563.51	3870.908
	18	4128.214	4217.862
LD38341384.las	1	3865.711	4068.099
	2	3872.571	3894.927
	7	3565.954	3870.96
LD38341387.las	1	3873.614	4087.958
	2	3876.183	3895.796
	7	3143.409	3877.709
LD38341390.las	1	3875.337	4091.78
	2	3874.923	3897.722
	7	3565.147	3879.175
LD38341393.las			

DPH-1.4 Report on Elevation by Class for Tiled Data - continued

File	Class	Z Min	Z Max
	1	3876.423	4108.404
	2	3875.881	3899.717
	7	3541.253	3884.031
	18	4131.681	4150.143
LD38341396.las	1	3869.038	4113.755
	2	3868.444	3895.54
	7	3443.189	3878.765
	18	4131.944	4224.057
LD38341399.las	1	3865.097	4098.807
	2	3864.038	3890.704
	7	3129.354	3876.725
	18	4174.447	4232.167
LD38341402.las	1	3864.346	4069.011
	2	3865.045	3895.314
	7	3548.195	3865.507
	18	4150.428	4220.336
LD38341405.las	1	3872.778	4099.027
	2	3876.482	3903.483
	7	3538.661	3877.164
	18	4137.459	4230.618
LD38341408.las	1	3881.544	4133.551
	2	3886.377	3908.952
	7	3585.118	3893.969
	18	4126.964	4210.894
LD38341411.las	1	3888.834	4037.118
	2	3893.955	3911.177
	7	3574.789	3897.341
LD38341414.las	1	3891.223	4141.908
	2	3890.826	3917.184
	7	3422.382	3897.952
	18	4142.246	4249.125
LD38341417.las	1	3897.873	4116.025
	2	3900.242	3919.021
	7	3648.444	3899.083
	18	4148.968	4188.269
LD38341420.las	1	3882.213	4102.384
	2	3880.255	3919.123
	7	3621.128	3897.135
LD38341423.las			

DPH-1.4 Report on Elevation by Class for Tiled Data - continued

File	Class	Z Min	Z Max
	1	3887.984	4125.92
	2	3887.033	3907.6
	7	3231.03	3894.808
LD38341426.las	1	3885.826	3935.438
	2	3882.935	3901.921
	7	3637.696	3885.593
LD38341429.las	1	3888.742	4105.914
	2	3892.354	3918.237
	7	3599.619	3898.585
LD38341432.las	1	3889.503	4085.582
	2	3888.539	3920.212
	7	3575.633	3898.867
LD38341435.las	1	3894.891	3932.302
	2	3892.929	3926.685
	7	3740.777	3910.317
	18	4154.004	4226.524
LD38341438.las	1	3893.752	3943.447
	2	3893.102	3927.125
	7	3606.925	3773.391
LD38341441.las	1	3900.32	4103.948
	2	3898.362	3920.543
	7	3618.762	3906.81
LD38341444.las	1	3892.787	4145.848
	2	3892.177	3922.853
	7	3594.182	3907.656
	18	4150.52	4208.66
LD38341447.las	1	3899.799	4038.397
	2	3900.724	3926.327
	7	3598.638	3902.929
	18	4270.7	4270.7
LD38341450.las	1	3899.113	4052.682
	2	3906.039	3930.281
	7	3640.97	3808.231
LD38341453.las	1	3909.556	3939.71
	2	3910.507	3937.2
	7	3232.654	3909.083
LD38341456.las	1	3911.905	3959.595

DPH-1.4 Report on Elevation by Class for Tiled Data - continued

File	Class	Z Min	Z Max
	2	3913.588	3951.931
	7	3914.766	3931.462
LD38341459.las	1	3910.074	3950.507
	2	3908.401	3950.383
	7	3557.496	3593.785
LD38341462.las	1	3894.93	3940.671
	2	3892.509	3919.415
	7	3901.091	3901.091
LD38341465.las	1	3879.667	3925.373
	2	3877.935	3923.867
	7	3629.025	3898.575
LD38341468.las	1	3894.52	3927.955
	2	3899.681	3923.25
	7	3895.488	3901.206
LD38341471.las	1	3895.199	3926.15
	2	3894.516	3926.262
	7	3901.308	3906.469
LD38341474.las	1	3898.322	3936.472
	2	3904.69	3928.834
	7	3896.239	3899.576
LD38341477.las	1	3893.562	3956.993
	2	3896.977	3915.78
	7	3878.903	3888.516
LD38341480.las	1	3895.36	3919.707
	2	3893.247	3916.318
	7	3879.421	3894.494
	17	3907.246	3911.262
LD38341483.las	1	3893.729	3921.898
	2	3895.038	3916.485
	7	3884.018	3896.767
LD38341486.las	1	3886.787	3913.447
	2	3885.95	3912.187
	7	3894.182	3896.905
LD38341489.las	1	3880.78	3927.308
	2	3880.537	3913.867
LD38341492.las	1	3893.821	3918.988

DPH-1.4 Report on Elevation by Class for Tiled Data - continued

File	Class	Z Min	Z Max
	2	3893.27	3915.593
	7	3890.753	3894.303
LD38341495.las	1	3902.669	3929.136
	2	3904.539	3922.417
	7	3905.209	3906.816
LD38341498.las	1	3892.033	3932.656
	2	3890.957	3923.814
LD38341501.las	1	3887.65	3931.741
	2	3892.348	3921.108
	7	3902.233	3902.233
LD38341504.las	1	3901.245	3934.992
	2	3902.663	3920.36
LD38341507.las	1	3892.131	3925.629
	2	3891.613	3919.677
	7	3893.68	3893.68
LD38341510.las	1	3892.761	3939.287
	2	3895.114	3933.69
	7	3301.115	3898.726
LD38341513.las	1	3915.406	4012.082
	2	3914.641	3952.125
	7	3511.837	3920.799
LD38341516.las	1	3927.653	4045.53
	2	3927.997	3961.373
	7	3575.974	3944.077
LD38341519.las	1	3913.841	4084.864
	2	3913.985	3956.964
	7	3648.057	3939.277
LD38341522.las	1	3912.354	4071.639
	2	3912.728	3933.936
	7	3755.048	3910.819
LD38341525.las	1	3906.498	4136.98
	2	3906.528	3929.72
	7	3775.895	3909.799
	18	4219.782	4229.175
LD38341528.las	1	3902.489	3950.353
	2	3907.532	3928.214

DPH-1.4 Report on Elevation by Class for Tiled Data - continued

File	Class	Z Min	Z Max
	7	3544.648	3911.967
LD38341531.las	1	3915.038	4053.227
	2	3914.995	3940.579
	7	3635.537	3927.141
LD38341534.las	1	3922.505	4154.903
	2	3926.639	3941.606
	7	3052.894	3926.472
LD38341537.las	1	3924.185	3985.714
	2	3926.367	3952.259
	7	3359.616	3936.675
	18	4165.894	4232.127
LD38341540.las	1	3923.368	4081.724
	2	3923.411	3951.839
	7	3079.446	3920.953
LD38341543.las	1	3921.61	3965.353
	2	3921.574	3961.022
	7	3606.528	3929.041
LD38341546.las	1	3917.584	4147.393
	2	3917.568	3961.688
	7	3720.75	3928.355
LD38341549.las	1	3905.222	3968.9
	2	3905.287	3957.276
	7	3666.118	3922.194
LD38341552.las	1	3901.019	3963.142
	2	3902.197	3925.458
	7	3534.471	3906.879
LD38341555.las	1	3901.108	4018.765
	2	3900.392	3931.144
	7	3571.085	3907.673
LD38341558.las	1	3905.904	4146.402
	2	3911.016	3941.423
	7	3714.008	3915.73
	18	4154.296	4273.03
LD38341561.las	1	3910.258	4059.959
	2	3914.884	3942.371
	7	3594.839	3915.077
	18	4164.49	4221.599

DPH-1.4 Report on Elevation by Class for Tiled Data - continued

File	Class	Z Min	Z Max
LD38341564.las	1	3926.295	4082.407
	2	3933.614	3957.656
	7	3573.621	3939.005
LD38341567.las	1	3936.436	4026.934
	2	3936.318	3955.533
	7	3576.479	3941.947
LD38341570.las	1	3938.03	4156.005
	2	3938.417	3974.067
	7	3592.614	3952.728
	18	4181.133	4244.381
LD38341573.las	1	3937.322	4180.707
	2	3935.747	3977.279
	7	3589.963	3953.266
	18	4188.824	4241.875
LD38341576.las	1	3858.198	4180.579
	2	3858.194	3977.321
	7	3572.801	3935.412
	18	4198.899	4226.763
LD38341579.las	1	3791.174	4061.104
	2	3790.888	3919.385
	7	3588.126	3844.271
	18	4035.838	4091.967
LD38341582.las	1	3759.7	4095.851
	2	3757.483	3911.196
	7	3518.303	3823.414
	18	4014.647	4078.768
LD38341585.las	1	3736.052	4051.258
	2	3733.723	3883.214
	7	3499.963	3850.002
	18	4053.883	4101.091
LD38341588.las	1	3669.087	3854.677
	2	3665.957	3787.522
	7	3460.305	3702.243
	18	3983.88	4026.222
LD38341591.las	1	3586.597	3790.34
	2	3586.289	3704.363
	7	3378.031	3675.878
	18	3943.565	4051.239
LD38341594.las			

DPH-1.4 Report on Elevation by Class for Tiled Data - continued

File	Class	Z Min	Z Max
	1	3543.658	3788.063
	2	3551.935	3644.143
	7	3299.613	3607.739
	9	3552.037	3559.55
	18	3793.132	3797.223
	20	3552.296	3560.242
LD38341597.las	1	3547.066	3613.703
	2	3550.889	3564.983
	7	3292.585	3550.065
	9	3550.964	3558.323
	20	3551.24	3558.786
LD38341600.las	1	3546.981	3767.187
	2	3552.867	3564.711
	7	3223.809	3550.879
LD38341603.las	1	3549.904	3602.352
	2	3555.442	3577.686
	7	3255.315	3560.124
LD38341606.las	1	3571.19	3632.686
	2	3570.744	3609.661
	7	3293.054	3577.575
LD38341609.las	1	3580.679	3661.869
	2	3577.719	3629.527
	7	3252.789	3611.118
LD38341612.las	1	3605.501	3712.217
	2	3606.515	3694.464
	7	3302.785	3646.285
LD38341615.las	1	3652.434	3973.083
	2	3652.194	3749.484
	7	3334.393	3733.149
	18	3977.174	4041.734
LD38341618.las	1	3697.014	3927.627
	2	3693.982	3757.378
	7	3436.679	3739.195
	18	4013.683	4074.51
LD38341621.las	1	3712.237	3771.334
	2	3709.163	3755.452
	18	3973.43	4000.323
LD38371339.las	1	3894.582	4023.988

DPH-1.4 Report on Elevation by Class for Tiled Data - continued

File	Class	Z Min	Z Max
	2	3886.331	3922.728
	7	3370.02	3827.542
LD38371342.las	1	3881.068	4120.146
	2	3876.413	3932.997
	7	3305.203	3906.049
	18	4124.139	4124.441
LD38371345.las	1	3878.933	4125.041
	2	3884.431	3950.015
	7	3091.382	3907.686
	18	4127.551	4236.448
LD38371348.las	1	3878.755	4139.106
	2	3878.352	3946.882
	7	3597.9	3918.877
	18	4147.072	4257.108
LD38371351.las	1	3879.549	4115.415
	2	3876.8	4017.741
	7	3562.624	3917.505
LD38371354.las	1	3882.932	4121.964
	2	3881.725	4026.176
	7	3184.462	3995.93
	18	4126.133	4328.092
LD38371357.las	1	3881.39	4115.96
	2	3877.381	3958.739
	7	3845.278	3926.754
LD38371360.las	1	3873.621	3981.918
	2	3873.158	3941.114
	7	3646.354	3917.302
LD38371363.las	1	3871.951	4089.031
	2	3871.951	3927.03
	7	3559.865	3897.719
LD38371366.las	1	3876.728	4065.477
	2	3877.131	3924.385
	7	3601.541	3880.258
LD38371369.las	1	3869.169	3906.459
	2	3870.494	3903.723
	7	3646.387	3883.559
LD38371372.las	1	3864.914	3938.463

DPH-1.4 Report on Elevation by Class for Tiled Data - continued

File	Class	Z Min	Z Max
	2	3864.595	3915.589
	7	3587.312	3879.658
LD38371375.las	1	3873.749	3911.892
	2	3873.221	3897.02
	7	3615.537	3620.406
LD38371378.las	1	3863.329	3945.32
	2	3869.667	3894.802
	7	3868.618	3875.934
LD38371381.las	1	3868.145	3908.598
	2	3867.463	3886.019
	7	3860.163	3863.053
LD38371384.las	1	3870.809	3908.063
	2	3872.177	3885.402
	7	3856.167	3866.374
LD38371387.las	1	3868.749	3929.631
	2	3872.706	3895.412
	7	3861.029	3869.494
LD38371390.las	1	3866.17	3928.02
	2	3869.149	3888.805
	7	3859.989	3866.324
LD38371393.las	1	3865.012	3929.165
	2	3859.999	3894.044
	7	3674.238	3869.841
LD38371396.las	1	3861.022	3894.182
	2	3860.668	3886.367
	7	3852.033	3858.463
LD38371399.las	1	3854.218	3922.574
	2	3855.566	3891.252
	7	3655.606	3859.277
LD38371402.las	1	3863.335	3897.292
	2	3862.952	3895.278
	7	3863.224	3864.749
LD38371405.las	1	3873.145	3903.867
	2	3873.093	3892.272
	7	3864.743	3872.968
LD38371408.las	1	3874.254	3933.191

DPH-1.4 Report on Elevation by Class for Tiled Data - continued

File	Class	Z Min	Z Max
	2	3873.185	3897.466
	7	3861.623	3874.562
LD38371411.las	1	3872.945	3911.836
	2	3881.229	3900.911
	7	3857.722	3882.318
LD38371414.las	1	3880.022	3945.248
	2	3884.756	3907.469
	7	3870.268	3884.835
LD38371417.las	1	3887.938	3916.498
	2	3887.391	3907.276
	7	3546.243	3892.049
LD38371420.las	1	3876.022	3919.717
	2	3874.179	3912.226
	7	3869.257	3888.65
LD38371423.las	1	3880.14	3911.255
	2	3879.582	3901.606
	7	3778.808	3778.808
LD38371426.las	1	3874.444	3908.417
	2	3874.631	3897.446
	7	3551.338	3882.84
LD38371429.las	1	3885.31	3921.98
	2	3884.654	3909.513
	7	3591.666	3884.546
LD38371432.las	1	3877.404	4092.557
	2	3877.791	3901.2
	7	3585.163	3827.089
LD38371435.las	1	3884.031	4083.141
	2	3887.522	3909.543
	7	3548.53	3595.318
LD38371438.las	1	3882.919	4055.09
	2	3883.87	3908.535
	7	3677.293	3891.141
LD38371441.las	1	3888.641	4013.988
	2	3889.884	3905.881
	7	3578.024	3871.193
LD38371444.las	1	3882.981	4081.298

DPH-1.4 Report on Elevation by Class for Tiled Data - continued

File	Class	Z Min	Z Max
	2	3883.004	3910.612
	7	3580.019	3815.691
LD38371447.las	1	3893.145	4055.979
	2	3894.274	3927.066
	7	3704.563	3890.327
	18	4201.242	4201.242
LD38371450.las	1	3889.11	4074.457
	2	3890.333	3915.514
	7	3567.303	3900.875
	17	3903.66	3905.091
LD38371453.las	1	3890.773	4131.58
	2	3895.776	3919.375
	7	3564.202	3895.852
	18	4182.282	4250.142
LD38371456.las	1	3890.022	4139.086
	2	3894.812	3938.959
	7	3557.66	3921.364
	18	4146.819	4201.744
LD38371459.las	1	3895.753	4077.728
	2	3899.749	3935.386
	7	3579.652	3921.872
LD38371462.las	1	3887.702	4123.151
	2	3886.216	3933.486
	7	3071.191	3900.337
	18	4146.849	4254.877
LD38371465.las	1	3869.874	3963.283
	2	3869.815	3907.312
	7	3521.204	3880.77
	17	3884.024	3886.301
LD38371468.las	1	3877.788	4086.596
	2	3877.84	3911.272
	7	3506.164	3886.246
	18	4146.179	4205.749
LD38371471.las	1	3883.08	3986.068
	2	3888.598	3923.627
	7	3545.816	3893.148
	18	4146.163	4202.626
LD38371474.las	1	3885.52	4092.059

DPH-1.4 Report on Elevation by Class for Tiled Data - continued

File	Class	Z Min	Z Max
	2	3894.037	3922.63
	7	3523.546	3899.257
	18	4185.664	4200.041
LD38371477.las	1	3885.018	4080.018
	2	3887.643	3909.828
	7	3568.963	3888.552
LD38371480.las	1	3883.096	4109.03
	2	3883.919	3905.242
	7	3537.874	3885.442
	17	3900.481	3902.637
LD38371483.las	1	3887.466	4086.964
	2	3886.957	3905.11
	7	3068.593	3892.407
	18	4196.333	4205.182
LD38371486.las	1	3870.419	4071.619
	2	3869.07	3902.144
	7	3555.551	3883.447
LD38371489.las	1	3871.291	4104.9
	2	3870.776	3906.131
	7	3502.923	3890.875
	18	4117.666	4131.717
LD38371492.las	1	3891.813	4100.028
	2	3893.299	3913.463
	7	3531.952	3893.007
	18	4193.04	4253.433
LD38371495.las	1	3886.288	4054.926
	2	3892.466	3912.889
	7	3524.98	3892.213
LD38371498.las	1	3880.078	4120.271
	2	3878.601	3909.553
	7	3150.443	3889.523
	18	4142.255	4155.799
LD38371501.las	1	3882.617	4089.234
	2	3888.87	3903.673
	7	3569.061	3887.089
LD38371504.las	1	3890.642	4118.325
	2	3892.509	3909.589
	7	3564.704	3894.595

DPH-1.4 Report on Elevation by Class for Tiled Data - continued

File	Class	Z Min	Z Max
	18	4209.342	4209.342
LD38371507.las	1	3883.965	4094.116
	2	3884.015	3912.062
	7	3564.389	3896.613
	18	4219.263	4228.131
LD38371510.las	1	3887.358	4084.969
	2	3887.391	3919.408
	7	3588.874	3904.224
	18	4170.513	4223.187
LD38371513.las	1	3904.795	4146.311
	2	3905.045	3941.213
	7	3611.299	3906.452
	18	4147.114	4165.116
LD38371516.las	1	3915.996	4153.689
	2	3917.436	3941.383
	7	3592.923	3922.971
	18	4209.486	4209.486
LD38371519.las	1	3908.312	4148.483
	2	3907.364	3937.735
	7	3606.679	3911.39
	18	4155.937	4208.63
LD38371522.las	1	3905.16	4117.239
	2	3904.569	3925.796
	7	3573.428	3900.123
LD38371525.las	1	3899.277	4062.528
	2	3899.149	3927.295
	7	3293.268	3899.89
LD38371528.las	1	3903.171	4034.014
	2	3901.849	3932.922
	7	3527.798	3903.424
LD38371531.las	1	3913.965	3979.037
	2	3916.245	3934.582
	7	3592.467	3917.951
	18	4166.294	4219.644
LD38371534.las	1	3914.329	4158.742
	2	3920.425	3936.508
	7	3905.924	3922.817
	18	4168.899	4201.274

DPH-1.4 Report on Elevation by Class for Tiled Data - continued

File	Class	Z Min	Z Max
LD38371537.las	1	3908.408	4006.892
	2	3907.876	3937.61
	7	3605.636	3917.866
LD38371540.las	1	3912.39	4157.236
	2	3910.025	3943.801
	7	3543.733	3920.642
	18	4162.255	4198.725
LD38371543.las	1	3919.848	4051.491
	2	3919.851	3947.827
	7	3706.472	3925.72
LD38371546.las	1	3906.38	4087.869
	2	3907.184	3952.669
	7	3581.486	3793.805
	18	4198.407	4258.033
LD38371549.las	1	3904.743	3962.551
	2	3907.988	3940.035
	7	3628.06	3913.408
LD38371552.las	1	3911.203	3946.403
	2	3913.273	3941.78
	7	3552.654	3921.039
LD38371555.las	1	3908.713	4032.928
	2	3907.771	3937.725
	7	3524.793	3909.53
LD38371558.las	1	3896.118	4051.708
	2	3902.525	3921.36
	7	3573.989	3895.415
LD38371561.las	1	3903.572	3945.763
	2	3903.988	3937.755
	7	3895.576	3895.576
LD38371564.las	1	3912.495	3997.246
	2	3914.234	3950.015
	7	3655.14	3923.056
LD38371567.las	1	3922.335	3985.733
	2	3926.688	3957.866
	7	3918.312	3929.408
LD38371570.las	1	3929.375	3981.229
	2	3933.381	3961.176

DPH-1.4 Report on Elevation by Class for Tiled Data - continued

File	Class	Z Min	Z Max
	7	3923.503	3932.299
LD38371573.las	1	3905.691	3995.271
	2	3905.386	3966.961
	7	3921.57	3945.645
LD38371576.las	1	3861.337	3958.778
	2	3852.164	3958.972
	7	3849.343	3849.343
LD38371579.las	1	3818.24	3952.804
	2	3814.805	3917.81
	7	3858.204	3904.635
LD38371582.las	1	3800.38	3935.33
	2	3799.94	3917.305
	7	3840.356	3897.095
LD38371585.las	1	3733.667	3878.096
	2	3732.069	3880.986
LD38371588.las	1	3668.949	3789.09
	2	3668.346	3775.931
LD38371591.las	1	3629.76	3748.962
	2	3628.52	3728.897
LD38371594.las	1	3550.744	3690.104
	2	3550.039	3658.802
	9	3550.498	3550.78
	20	3550.613	3552.417
LD38371597.las	1	3538.608	3617.572
	2	3544.396	3584.409
	7	3521.233	3554.212
	9	3544.297	3556.64
	20	3544.383	3556.843
LD38371600.las	1	3547.355	3644.487
	2	3545.282	3560.478
LD38371603.las	1	3545.275	3591.771
	2	3549.891	3573.392
	7	3521.492	3549.563
LD38371606.las	1	3557.224	3641.449
	2	3556.81	3592.24
	7	3532.194	3554.675

DPH-1.4 Report on Elevation by Class for Tiled Data - continued

File	Class	Z Min	Z Max
	17	3572.168	3573.149
LD38371609.las	1	3567.903	3656.469
	2	3568.766	3628.595
	7	3316.88	3593.749
LD38371612.las	1	3588.477	3676.272
	2	3588.018	3666.413
	7	3318.934	3611.587
LD38371615.las	1	3635.833	3725.189
	2	3634.389	3729.924
	7	3585.918	3700.452
LD38371618.las	1	3676.902	3826.305
	2	3675.586	3744.3
	7	3571.207	3728.959
LD38371621.las	1	3706.285	3823.096
	2	3708.237	3744.038
	7	3134.331	3561.876
LD38401339.las	1	3898.68	3942.692
	2	3881.013	3942.764
	7	3761.075	3806.098
LD38401342.las	1	3880.973	3966.823
	2	3876.528	3966.39
	7	3560.501	3917.4
LD38401345.las	1	3878.565	3989.953
	2	3876.679	3985.356
	7	3505.862	3933.709
LD38401348.las	1	3882.338	4220.438
	2	3879.188	4006.81
	7	3556.522	3930.675
	18	4224.785	4224.785
LD38401351.las	1	3881.518	4232.984
	2	3873.289	4058.571
	7	3568.576	4036.16
	18	4214.25	4251.087
LD38401354.las	1	3893.289	4195.011
	2	3886.167	4021.705
	7	3549.347	3992.882
	18	4160.287	4224.079

DPH-1.4 Report on Elevation by Class for Tiled Data - continued

File	Class	Z Min	Z Max
LD38401357.las	1	3874.772	4123.945
	2	3873.978	3991.672
	7	3489.055	3934.785
	18	4130.654	4170.569
LD38401360.las	1	3873.116	4002.741
	2	3873.07	3940.337
	7	3521.683	3918.519
LD38401363.las	1	3869.894	3931.925
	2	3869.638	3927.814
	7	3561.512	3907.148
LD38401366.las	1	3871.055	4013.122
	2	3873.791	3935.612
	7	3541.02	3893.102
LD38401369.las	1	3864.057	4064.647
	2	3864.375	3947.978
	7	3194.334	3934.083
LD38401372.las	1	3859.451	3921.531
	2	3859.326	3917.22
	7	3572.207	3893.211
LD38401375.las	1	3862.794	4030.963
	2	3865.311	3892.246
	7	3530.99	3874.261
	18	4150.566	4191.812
LD38401378.las	1	3856.754	4019.428
	2	3856.793	3908.362
	7	3576.407	3878.162
LD38401381.las	1	3849.362	4041.606
	2	3854.372	3885.025
	7	3582.962	3862.909
LD38401384.las	1	3861.679	4099.309
	2	3865.619	3882.197
	7	3095.791	3862.505
	18	4103.88	4170.021
LD38401387.las	1	3860.721	4014.421
	2	3860.885	3886.134
	7	3564.816	3861.377
LD38401390.las	1	3857.184	4061.793

DPH-1.4 Report on Elevation by Class for Tiled Data - continued

File	Class	Z Min	Z Max
	2	3859.845	3898.955
	7	3568.579	3868.627
LD38401393.las	1	3849.182	4090.96
	2	3855.931	3886.137
	7	3566.555	3857.164
	18	4103.932	4121.99
LD38401396.las	1	3852.729	4089.756
	2	3853.988	3872.328
	7	3556.177	3852.174
	18	4090.29	4209.782
LD38401399.las	1	3841.331	4096.888
	2	3840.714	3871.538
	7	3520.925	3858.985
	18	4109.995	4169.818
LD38401402.las	1	3857.079	4068.935
	2	3858.582	3878.02
	7	3523.546	3863.381
	18	4129.208	4189.588
LD38401405.las	1	3864.09	4101.386
	2	3865.652	3884.129
	7	3568.53	3866.426
	18	4102.58	4209.864
LD38401408.las	1	3863.608	4096.691
	2	3865.685	3897.518
	7	3532.545	3868.165
	18	4131.419	4176.596
LD38401411.las	1	3864.385	4084.752
	2	3868.168	3887.929
	7	3531.21	3873.381
	18	4115.464	4225.277
LD38401414.las	1	3868.001	4081.071
	2	3873.289	3911.16
	7	3575.17	3881.137
	18	4163.83	4163.83
LD38401417.las	1	3867.538	4071.134
	2	3866.19	3905.908
	7	3547.122	3875.425
LD38401420.las	1	3868.798	4109.549

DPH-1.4 Report on Elevation by Class for Tiled Data - continued

File	Class	Z Min	Z Max
	2	3869.667	3904.116
	7	3258.98	3876.511
	18	4108.66	4218.761
LD38401423.las	1	3870.52	4093.844
	2	3871.728	3892.568
	7	3308.56	3873.234
	18	4165.677	4230.054
LD38401426.las	1	3866.321	4096.032
	2	3865.14	3885.849
	7	3581.869	3866.626
	18	4171.055	4229.194
LD38401429.las	1	3875.038	4120.917
	2	3872.4	3897.02
	7	3605.14	3875.675
	18	4131.934	4148.633
LD38401432.las	1	3868.7	4058.148
	2	3868.217	3895.107
	7	3746.256	3877.85
LD38401435.las	1	3878.349	4111.373
	2	3879.195	3902.974
	7	3588.103	3881.708
	18	4120.057	4152.879
LD38401438.las	1	3873.726	4108.45
	2	3873.378	3901.971
	7	3596.177	3872.072
	18	4169.834	4196.957
LD38401441.las	1	3871.337	4115.792
	2	3870.524	3895.812
	7	3271.106	3881.524
	18	4129.762	4157.082
LD38401444.las	1	3872.991	4016.337
	2	3872.154	3896.905
	7	3559.061	3878.972
LD38401447.las	1	3878.998	4121.839
	2	3882.758	3901.357
	7	3561.007	3886.784
LD38401450.las	1	3879.431	3938.293
	2	3882.702	3902.092

DPH-1.4 Report on Elevation by Class for Tiled Data - continued

File	Class	Z Min	Z Max
	7	3557.066	3886.19
LD38401453.las	1	3882.479	4080.008
	2	3881.236	3904.444
	7	3546.601	3886.055
LD38401456.las	1	3875.924	3959.874
	2	3879.776	3920.737
	7	3601.285	3880.589
LD38401459.las	1	3886.797	3960.688
	2	3884.933	3930.835
	7	3583.877	3916.744
	18	4133.059	4218.515
LD38401462.las	1	3883.06	4080.32
	2	3884.09	3925.865
	7	3557.322	3897.456
LD38401465.las	1	3860.114	4052.787
	2	3860.074	3895.52
	7	3854.832	3875.494
LD38401468.las	1	3861.685	4049.28
	2	3862.742	3897.341
	7	3568.969	3870.767
LD38401471.las	1	3874.973	4008.342
	2	3880.494	3911.925
	7	3566.181	3893.26
LD38401474.las	1	3880.13	4080.855
	2	3879.385	3910.944
	7	3199.524	3884.576
LD38401477.las	1	3865.356	3939.881
	2	3870.153	3900.566
	7	3608.244	3870.973
LD38401480.las	1	3869.848	3916.367
	2	3869.927	3897.968
	7	3849.192	3874.129
LD38401483.las	1	3874.622	3936.268
	2	3876.173	3895.461
	7	3858.723	3873.65
LD38401486.las	1	3856.374	3902.751

DPH-1.4 Report on Elevation by Class for Tiled Data - continued

File	Class	Z Min	Z Max
	2	3859.047	3888.145
	7	3846.351	3869.618
LD38401489.las	1	3872.128	3953.175
	2	3869.786	3906.17
	7	3864.543	3885.675
	18	4160.32	4160.32
LD38401492.las	1	3882.751	3917.689
	2	3887.322	3905.278
	7	3874.241	3886.921
LD38401495.las	1	3878.44	3918.467
	2	3877.66	3904.661
	7	3872.397	3889.339
LD38401498.las	1	3870.389	3919.815
	2	3871.793	3901.416
	7	3856.075	3881.101
LD38401501.las	1	3878.339	3944.982
	2	3885.251	3904.372
	7	3872.601	3888.011
LD38401504.las	1	3888.378	3928.555
	2	3891.134	3904.32
	7	3876.577	3889.438
LD38401507.las	1	3879.543	3916.537
	2	3879.116	3908.25
	7	3866.452	3886.108
LD38401510.las	1	3890.898	3921.787
	2	3890.156	3911.019
	7	3879.753	3892.207
LD38401513.las	1	3899.07	3934.398
	2	3898.385	3919.808
	7	3891.518	3891.518
LD38401516.las	1	3908.093	3958.762
	2	3907.525	3929.175
	7	3904.743	3911.308
LD38401519.las	1	3906.574	3962.177
	2	3908.453	3929.333
LD38401522.las	1	3894.694	3941.528

DPH-1.4 Report on Elevation by Class for Tiled Data - continued

File	Class	Z Min	Z Max
	2	3893.729	3919.697
	7	3617.184	3896.521
LD38401525.las	1	3889.152	3952.699
	2	3888.135	3919.785
	7	3873.358	3888.47
LD38401528.las	1	3896.656	3974.549
	2	3899.362	3924.385
	7	3551.627	3605.928
LD38401531.las	1	3907.564	3941.79
	2	3907.069	3925.438
	7	3569.018	3912.069
LD38401534.las	1	3902.033	3948.109
	2	3903.932	3930.648
	7	3526.82	3915.671
LD38401537.las	1	3898.614	4144.542
	2	3904.589	3960.734
	7	3530.111	3917.092
	18	4149.109	4242.79
LD38401540.las	1	3900.009	4143.912
	2	3903.814	3950.009
	7	3616.889	3918.073
	18	4147.672	4212.449
LD38401543.las	1	3903.486	4151.704
	2	3908.375	3952.423
	7	3546.771	3922.896
	18	4146.284	4281.602
LD38401546.las	1	3884.641	4031.737
	2	3888.716	3945.061
	7	3504.931	3897.719
LD38401549.las	1	3892.039	4023.683
	2	3892.453	3937.689
	7	3556.978	3898.096
	18	4151.281	4214.965
LD38401552.las	1	3899.92	4156.409
	2	3906.738	3931.4
	7	3095.807	3918.362
	18	4158.719	4180.818
LD38401555.las			

DPH-1.4 Report on Elevation by Class for Tiled Data - continued

File	Class	Z Min	Z Max
	1	3910.648	4147.954
	2	3914.654	3931.019
	7	3557.404	3915.196
	18	4155.608	4197.862
LD38401558.las	1	3894.434	4143.505
	2	3894.507	3925.629
	7	3129.029	3909.146
	18	4132.443	4210.038
LD38401561.las	1	3885.196	4061.96
	2	3893.893	3919.077
	7	3559.954	3898.923
LD38401564.las	1	3902.876	4002.725
	2	3906.15	3938.644
	7	3554.425	3917.453
	18	4160.507	4206.425
LD38401567.las	1	3917.423	4156.76
	2	3917.003	3946.455
	7	3574.481	3922.486
	18	4158.315	4222.439
LD38401570.las	1	3909.841	4153.971
	2	3911.288	3951.423
	7	3049.977	3917.417
	18	4163.486	4177.646
LD38401573.las	1	3903.932	4164.139
	2	3904.267	3956.573
	7	3582.355	3932.804
	18	4174.454	4206.747
LD38401576.las	1	3864.356	4145.477
	2	3857.958	3943.138
	7	3515.908	3907.098
	18	4153.335	4185.864
LD38401579.las	1	3858.683	4047.548
	2	3853.641	3916.99
	7	3561.315	3887.436
LD38401582.las	1	3820.973	4069.644
	2	3820.776	3922.056
	7	3521.056	3898.752
	18	4136.76	4200.713
LD38401585.las			

DPH-1.4 Report on Elevation by Class for Tiled Data - continued

File	Class	Z Min	Z Max
	1	3768.06	4028.972
	2	3763.26	3905.616
	7	3495.082	3850.173
LD38401588.las	1	3692.936	3830.786
	2	3693.031	3820.603
	7	3491.489	3748.569
	18	3969.89	3969.89
LD38401591.las	1	3629.904	3930.917
	2	3627.936	3726.233
	7	2726.241	3693.943
LD38401594.las	1	3571.056	3754.422
	2	3571.046	3687.243
	7	3166.664	3666.485
LD38401597.las	1	3538.251	3779.661
	2	3539.658	3587.824
	7	3152.418	3563.165
	9	3539.268	3553.566
	18	3782.968	3789.3
	20	3539.327	3553.215
LD38401600.las	1	3533.392	3634.281
	2	3538.349	3556.036
	7	3238.524	3539.822
	9	3538.484	3549.976
	17	3554.839	3555.685
	18	3781.285	3846.469
	20	3538.608	3550.121
LD38401603.las	1	3541.837	3760.658
	2	3544.156	3557.48
	7	3137.907	3539.685
	18	3778.765	3796.715
LD38401606.las	1	3543.71	3776.948
	2	3546.932	3572.7
	7	3232.913	3555.163
	18	3785.855	3803.582
LD38401609.las	1	3561.479	3637.253
	2	3565.252	3627.207
	7	3265.459	3598.94
LD38401612.las	1	3597.926	3737.437
	2	3597.89	3648.287

DPH-1.4 Report on Elevation by Class for Tiled Data - continued

File	Class	Z Min	Z Max
	7	3272.034	3625.652
LD38401615.las	1	3629.297	3940.054
	2	3629.734	3736.134
	7	3334.167	3722.138
	18	3949.037	4032.902
LD38401618.las	1	3692	3862.735
	2	3692.135	3742.424
	7	3449.288	3729.071
	18	3999.818	4081.737
LD38401621.las	1	3733.414	3760.301
	2	3733.969	3741.741
	7	3590.902	3723.382
LD38431339.las	1	3886.144	4014.378
	2	3885.563	3944.073
	7	3737.896	3903.726
LD38431342.las	1	3887.561	4122.485
	2	3887.381	3951.121
	7	3578.018	3932.053
	18	4130.746	4130.746
LD38431345.las	1	3868.555	4159.716
	2	3867.656	4003.329
	7	3533.963	3979.608
	18	4151.924	4229.969
LD38431348.las	1	3872.099	4204.06
	2	3867.63	4009.477
	7	3601.397	3968.283
	18	4163.971	4250.769
LD38431351.las	1	3885.849	4238.637
	2	3881.882	4057.118
	7	3555.439	4011.737
	18	4284.348	4302.813
LD38431354.las	1	3869.579	4181.373
	2	3867.394	4038.532
	7	3341.716	4008.952
	18	4183.492	4224.883
LD38431357.las	1	3866.436	4139.874
	2	3865.383	3954.323
	7	3561.84	3900.022

DPH-1.4 Report on Elevation by Class for Tiled Data - continued

File	Class	Z Min	Z Max
LD38431360.las	1	3861.944	4060.425
	2	3861.603	3935.675
	7	3551.305	3915.921
LD38431363.las	1	3862.755	3981.711
	2	3862.289	3934.913
	7	3550.869	3909.277
LD38431366.las	1	3864.33	4148.194
	2	3863.949	3963.207
	7	3577.568	3924.179
	18	4156.229	4180.976
LD38431369.las	1	3859.474	4094.395
	2	3858.864	3949.723
	7	3491.115	3922.41
LD38431372.las	1	3863.959	4097.859
	2	3863.555	3937.269
	7	3596.666	3915.212
LD38431375.las	1	3856.941	4035.163
	2	3859.32	3946.738
	7	3551.837	3888.237
LD38431378.las	1	3852.44	4071.16
	2	3855.917	4059.598
	7	3281.132	4023.187
LD38431381.las	1	3847.555	4057.259
	2	3846.951	4050.205
	7	3574.091	4022.305
LD38431384.las	1	3847.318	4087.433
	2	3846.977	3892.958
	7	3554.57	3875.622
	18	4103.102	4181.826
LD38431387.las	1	3850.888	4040.868
	2	3850.95	3894.917
	7	3697.909	3847.738
LD38431390.las	1	3835.501	3967.453
	2	3835.087	3885.786
	7	3531.512	3853.47
	18	4191.98	4241.366
LD38431393.las	1	3844.52	3910.379

DPH-1.4 Report on Elevation by Class for Tiled Data - continued

File	Class	Z Min	Z Max
	2	3853.096	3871.137
	7	3581.115	3853.467
LD38431396.las	1	3851.718	3888.814
	2	3854.832	3872.414
	7	3615.846	3848.86
LD38431399.las	1	3844.146	3880.816
	2	3846.515	3867.551
	7	3830.603	3840.416
LD38431402.las	1	3843.03	3880.993
	2	3848.693	3873.296
	7	3834.615	3840.347
LD38431405.las	1	3843.923	3903.28
	2	3849.543	3874.27
	7	3833.965	3847.692
LD38431408.las	1	3850.79	3892.148
	2	3853.175	3873.621
	7	3844.028	3849.861
LD38431411.las	1	3855.356	3900.619
	2	3859.034	3884.973
	7	3851.367	3866.465
	18	4167.853	4167.853
LD38431414.las	1	3860.37	3905.287
	2	3859.553	3885.858
	7	3853.637	3865.192
LD38431417.las	1	3860.488	3911.2
	2	3858.385	3882.302
	7	3847.929	3859.914
LD38431420.las	1	3859.425	3899.497
	2	3858.791	3881.793
	7	3546.056	3865.068
LD38431423.las	1	3858.769	3898.939
	2	3862.023	3875.11
	7	3846.636	3860.228
LD38431426.las	1	3854.772	3896.252
	2	3857.026	3882.692
	7	3843.542	3856.967
LD38431429.las			

DPH-1.4 Report on Elevation by Class for Tiled Data - continued

File	Class	Z Min	Z Max
	1	3859.835	3899.913
	2	3858.667	3886.249
	7	3856.206	3864.474
LD38431432.las	1	3855.373	3917.784
	2	3854.756	3888.483
	7	3510.259	3867.135
LD38431435.las	1	3861.915	3916.134
	2	3861.209	3894.562
	7	3648.155	3879.054
LD38431438.las	1	3865.169	3909.448
	2	3868.296	3886.528
	7	3868.805	3870.799
LD38431441.las	1	3860.009	3895.957
	2	3859.658	3890.038
	7	3847.761	3870.78
LD38431444.las	1	3862.699	3904.825
	2	3862.197	3893.719
	7	3850.904	3865.983
LD38431447.las	1	3874.684	3904.861
	2	3876.101	3891.482
	7	3553.421	3873.68
LD38431450.las	1	3874.07	4040.071
	2	3876.311	3890.826
	7	3527.913	3874.33
LD38431453.las	1	3871.957	4070.307
	2	3871.971	3898.992
	7	3405.19	3884.333
LD38431456.las	1	3869.359	4076.517
	2	3869.457	3908.188
	7	3537.204	3874.904
LD38431459.las	1	3867.338	4071.593
	2	3870.819	3911.482
	7	3589.973	3894.546
LD38431462.las	1	3867.719	4080.661
	2	3874.503	3911.229
	7	3547.027	3888.762
LD38431465.las			

DPH-1.4 Report on Elevation by Class for Tiled Data - continued

File	Class	Z Min	Z Max
	1	3854.169	4107.81
	2	3856.839	3886.964
	7	3540.147	3865.278
	18	4176.58	4199.732
LD38431468.las	1	3840.76	4077.006
	2	3845.78	3888.139
	7	3559.96	3865.517
	17	3862.558	3863.08
	18	4117.879	4155.149
LD38431471.las	1	3860.124	4107.616
	2	3860.56	3903.598
	7	3225.696	3876.77
	18	4116.58	4180.369
LD38431474.las	1	3847.013	4059.182
	2	3853.142	3890.606
	7	3543.218	3874.251
LD38431477.las	1	3860.491	3927.262
	2	3860.169	3883.109
	7	3563.257	3867.01
LD38431480.las	1	3861.111	4035.399
	2	3860.219	3882.423
	7	3523.589	3866.738
LD38431483.las	1	3854.047	4032.289
	2	3856.026	3881.16
	7	3569.045	3864.851
LD38431486.las	1	3850.957	4088.657
	2	3854.228	3884.313
	7	3592.303	3868.326
LD38431489.las	1	3868.454	4037.138
	2	3867.643	3890.737
	7	3212.503	3876.597
LD38431492.las	1	3870.832	4114.414
	2	3871.702	3897.538
	7	3079.722	3880.488
	18	4128.046	4128.046
LD38431495.las	1	3854.917	4061.39
	2	3855.074	3893.995
	7	3459.16	3873.463

DPH-1.4 Report on Elevation by Class for Tiled Data - continued

File	Class	Z Min	Z Max
LD38431498.las	1	3867.374	4076.859
	2	3865.376	3898.857
	7	3561.574	3886.029
	18	4120.756	4199.739
LD38431501.las	1	3875.99	4115.638
	2	3882.328	3901.967
	7	3545.111	3881.17
	18	4121.412	4180.553
LD38431504.las	1	3874.494	4043.985
	2	3873.457	3898.142
	7	3560.57	3882.686
LD38431507.las	1	3866.659	4081.511
	2	3868.23	3899.831
	7	3541.709	3882.381
	18	4145.851	4218.177
LD38431510.las	1	3882.318	4118.899
	2	3884.579	3901.367
	7	3529.225	3883.427
	18	4125.956	4213.788
LD38431513.las	1	3884.969	4127.541
	2	3888.178	3911.685
	7	3449.521	3889.946
	18	4129.988	4233.558
LD38431516.las	1	3889.457	4034.953
	2	3888.834	3917.217
	7	3532.667	3894.795
LD38431519.las	1	3897.945	4138.811
	2	3899.3	3918.683
	7	3539.199	3902.233
	18	4142.981	4222.705
LD38431522.las	1	3883.729	4117.571
	2	3889.448	3916.613
	7	3573.513	3903.903
	18	4125.92	4164.352
LD38431525.las	1	3883.759	4119.421
	2	3884.936	3907.39
	7	3577.532	3890.757
LD38431528.las	1	3891.642	4097.817

DPH-1.4 Report on Elevation by Class for Tiled Data - continued

File	Class	Z Min	Z Max
	2	3895.32	3914.972
	7	3544.373	3898.371
LD38431531.las	1	3899.746	4136.268
	2	3904.32	3935.698
	7	3527.362	3915.501
	18	4143.102	4260.008
LD38431534.las	1	3873.716	4136.852
	2	3873.67	3934.011
	7	3536.436	3906.154
	18	4142.082	4192.564
LD38431537.las	1	3885.284	4068.338
	2	3893.473	3935.625
	7	3624.376	3915.205
	18	4171.393	4273.492
LD38431540.las	1	3895.766	4084.946
	2	3895.606	3940.707
	7	3629.36	3909.369
	18	4163.84	4223.066
LD38431543.las	1	3897.637	4096.321
	2	3896.419	3932.023
	7	3174.895	3916.291
LD38431546.las	1	3875.763	4103.155
	2	3880.901	3919.136
	7	3612.106	3892.354
LD38431549.las	1	3571.945	4131.265
	2	3884.441	3911.938
	7	3580.016	3893.919
	18	4136.334	4244.063
LD38431552.las	1	3899.116	3971.577
	2	3904.805	3930.501
	7	3614.406	3916.203
	18	4164.365	4220.812
LD38431555.las	1	3906.938	4153.253
	2	3910.789	3929.06
	7	3455.918	3909.835
	18	4158.82	4162.118
LD38431558.las	1	3893.739	4041.892
	2	3894.533	3926.577

DPH-1.4 Report on Elevation by Class for Tiled Data - continued

File	Class	Z Min	Z Max
	7	3396.138	3911.58
LD38431561.las	1	3886.275	4135.267
	2	3891.098	3908.539
	7	3573.5	3889.681
	18	4229.575	4229.575
LD38431564.las	1	3893.952	4079.798
	2	3897.679	3936.029
	7	3618.566	3899.772
LD38431567.las	1	3906.226	4053.627
	2	3906.56	3932.84
	7	3605.833	3920.661
LD38431570.las	1	3906.118	3956.176
	2	3900.281	3934.644
	7	3510.971	3915.537
	18	4164.329	4228.532
LD38431573.las	1	3882.525	4049.808
	2	3881.869	3931.012
	7	3749.392	3889.891
LD38431576.las	1	3878.486	3926.856
	2	3881.081	3907.308
	7	3596.912	3894.333
LD38431579.las	1	3896.455	3971.298
	2	3894.713	3925.199
	7	3558.927	3896.846
LD38431582.las	1	3834.448	3947.545
	2	3826.347	3925.517
	7	3868.627	3894.828
LD38431585.las	1	3762.752	3872.381
	2	3756.138	3876.836
	7	3167.084	3810.878
LD38431588.las	1	3710.918	3834.677
	2	3709.517	3843.572
LD38431591.las	1	3671.403	3772.486
	2	3668.395	3775.609
LD38431594.las	1	3587.821	3700.596
	2	3586.263	3700.77

DPH-1.4 Report on Elevation by Class for Tiled Data - continued

File	Class	Z Min	Z Max
LD38431597.las	1	3543.582	3646.974
	2	3544.396	3620.636
	7	3539.196	3567.375
LD38431600.las	1	3533.91	3610.59
	2	3534.202	3551.387
	9	3533.982	3542.91
	20	3534.566	3543.523
LD38431603.las	1	3537.975	3607.752
	2	3536.099	3555.036
LD38431606.las	1	3544.192	3615.058
	2	3543.165	3581.682
	17	3568.162	3568.989
LD38431609.las	1	3557.28	3629.035
	2	3556.302	3598.005
	9	3557.404	3558.284
	17	3568.31	3569.166
	20	3557.565	3558.234
LD38431612.las	1	3581.512	3688.336
	2	3580.157	3648.48
	17	3592.027	3592.696
LD38431615.las	1	3625.573	3755.79
	2	3617.247	3732.26
LD38431618.las	1	3699.566	3771.807
	2	3691.197	3737.138
LD38431621.las	1	3717.87	3737.246
	2	3717.561	3736.669
LD38461339.las	1	3876.764	3913.345
	2	3874.881	3914.766
LD38461342.las	1	3867.423	3946.062
	2	3866.331	3927.256
	7	3857.187	3893.601
LD38461345.las	1	3858.342	3945.304
	2	3864.877	3909.123
	7	3845.737	3867.42
LD38461348.las	1	3857.984	3962.656
	2	3865.504	3959.575

DPH-1.4 Report on Elevation by Class for Tiled Data - continued

File	Class	Z Min	Z Max
	7	3840.993	3916.741
LD38461351.las	1	3860.895	4001.373
	2	3856.423	3996.34
	7	3881.957	3979.562
LD38461354.las	1	3865.763	3969.336
	2	3864.582	3963.906
	7	3863.447	3926.439
LD38461357.las	1	3861.698	3934.27
	2	3860.757	3923.444
	7	3857.909	3894.316
LD38461360.las	1	3855.15	3975.117
	2	3857.548	3973.696
	7	3847.437	3897.233
LD38461363.las	1	3878.142	3965.1
	2	3875.727	3967.072
	7	3594.058	3903.204
LD38461366.las	1	3844.333	4087.118
	2	3844.382	3981.147
	7	3137.143	3930.386
	18	4091.232	4092.669
LD38461369.las	1	3847.082	4103.617
	2	3846.646	4007.8
	7	3585.072	3973.676
LD38461372.las	1	3855.904	4087.495
	2	3855.668	3940.629
	7	3524.885	3906.679
	18	4179.066	4201.954
LD38461375.las	1	3850.543	4087.41
	2	3850.599	3934.585
	7	3099.797	3912.722
	18	4092.377	4092.377
LD38461378.las	1	3852.515	4126.393
	2	3850.757	4072.656
	7	3555.682	4026.426
	18	4134.414	4271.786
LD38461381.las	1	3840.133	4062.111
	2	3838.939	4042.882

DPH-1.4 Report on Elevation by Class for Tiled Data - continued

File	Class	Z Min	Z Max
	7	3555.278	3922.853
LD38461384.las	1	3852.187	4067.498
	2	3847.279	3892.2
	7	3544.77	3863.122
LD38461387.las	1	3842.095	4073.739
	2	3845.54	3893.844
	7	3481.919	3851.826
	18	4083.919	4083.919
LD38461390.las	1	3836.908	4084.464
	2	3842.889	3895.822
	7	3521.459	3855.009
LD38461393.las	1	3842.122	4053.693
	2	3845.977	3888.102
	7	3161.021	3846.246
LD38461396.las	1	3836.902	4058.968
	2	3843.329	3870.625
	7	3522.07	3845.691
	18	4165.198	4165.198
LD38461399.las	1	3827.952	4046.229
	2	3830.074	3862.2
	7	3520.892	3842.499
LD38461402.las	1	3829.5	4049.575
	2	3834.067	3860.54
	7	3535.104	3836.895
	18	4086.793	4168.02
LD38461405.las	1	3836.872	4063.788
	2	3839.884	3861.816
	7	3486.22	3843.463
	18	4090.809	4203.404
LD38461408.las	1	3841.505	4077.305
	2	3845.799	3868.086
	7	3524.596	3848.782
	18	4079.821	4184.093
LD38461411.las	1	3846.987	4084.51
	2	3846.98	3871.669
	7	3527.011	3852.84
	18	4086.662	4086.662
LD38461414.las			

DPH-1.4 Report on Elevation by Class for Tiled Data - continued

File	Class	Z Min	Z Max
	1	3845.662	4080.707
	2	3849.549	3869.185
	7	3514.927	3850.127
	18	4099.45	4213.925
LD38461417.las	1	3848.181	4091.058
	2	3846.866	3875.796
	7	3530.485	3854.07
	17	3866.003	3868.162
	18	4097.856	4218.341
LD38461420.las	1	3846.807	4087.078
	2	3850.146	3874.887
	7	3141.04	3858.221
LD38461423.las	1	3847.164	4084.851
	2	3853.086	3870.589
	7	3531.624	3848.217
	18	4093.876	4139.158
LD38461426.las	1	3847.83	4084.664
	2	3848.486	3871.462
	7	3328.819	3856.921
	18	4105.143	4181.488
LD38461429.las	1	3845.704	4079.844
	2	3849.333	3874.576
	7	3555.068	3851.456
	18	4122.554	4136.485
LD38461432.las	1	3847.318	4071.996
	2	3847.358	3881.013
	7	3577.887	3854.989
LD38461435.las	1	3849.973	4077.013
	2	3851.032	3876.078
	7	3567.631	3856.777
	18	4086.442	4137.269
LD38461438.las	1	3856.931	4093.204
	2	3859.166	3879.333
	7	3546.489	3858.352
LD38461441.las	1	3851.836	4030.028
	2	3852.112	3875.481
	7	3329.898	3856.367
	18	4172.98	4191.632
LD38461444.las			

DPH-1.4 Report on Elevation by Class for Tiled Data - continued

File	Class	Z Min	Z Max
	1	3861.344	4039.313
	2	3863.142	3882.282
	7	3103.032	3864.533
	18	4140.799	4194.828
LD38461447.las	1	3865.058	4100.005
	2	3861.679	3882.991
	7	3517.365	3867.742
	18	4118.338	4228.19
LD38461450.las	1	3864.615	4095.536
	2	3865.73	3882.105
	7	3486.276	3867.669
	18	4119.513	4224.165
LD38461453.las	1	3864.385	4066.832
	2	3863.66	3884.241
	7	3522.992	3867.788
	18	4166.986	4233.059
LD38461456.las	1	3856.41	4078.122
	2	3853.181	3883.811
	7	3529.652	3868.604
LD38461459.las	1	3854.533	4069.782
	2	3854.159	3890.301
	7	3534.898	3861.278
LD38461462.las	1	3864.94	4043.827
	2	3864.31	3893.791
	7	3132.041	3876.423
LD38461465.las	1	3857.696	3910.675
	2	3863.693	3877.246
	7	3562.877	3862.879
	18	4146.422	4215.838
LD38461468.las	1	3840.724	4054.057
	2	3843.283	3874.33
	7	3529.753	3860.114
	18	4188.535	4198.102
LD38461471.las	1	3839.553	4095.3
	2	3837.112	3878.188
	7	3185.102	3858.742
	18	4103.207	4176.238
LD38461474.las	1	3847.525	4078.279

DPH-1.4 Report on Elevation by Class for Tiled Data - continued

File	Class	Z Min	Z Max
	2	3846.105	3873.598
	7	3525.771	3858.185
LD38461477.las	1	3851.374	3924.356
	2	3855.681	3881.551
	7	3523.635	3862.095
	18	4113.971	4163.601
LD38461480.las	1	3854.139	4072.115
	2	3850.796	3875.586
	7	3545.022	3858.03
	18	4125.064	4206.826
LD38461483.las	1	3849.198	4027.295
	2	3848.765	3877.223
	7	3552.312	3862.256
LD38461486.las	1	3847.722	4073.916
	2	3845.422	3884.973
	7	3528.208	3863.532
	18	4141.586	4232.436
LD38461489.las	1	3863.293	4106.816
	2	3868.975	3886.475
	7	3528.211	3866.57
	18	4109.427	4214.65
LD38461492.las	1	3858.188	4100.753
	2	3852.679	3890.917
	7	3565.58	3867.322
LD38461495.las	1	3853.162	3907.4
	2	3854.769	3888.211
	7	3578.989	3852.43
LD38461498.las	1	3876.196	3916.006
	2	3878.844	3894.51
	7	3569.757	3876.026
LD38461501.las	1	3870.57	3902.961
	2	3875.219	3897.016
	7	3851.885	3876.711
LD38461504.las	1	3861.521	3905.862
	2	3859.825	3894.9
	7	3857.325	3874.707
LD38461507.las	1	3861.039	3913.808

DPH-1.4 Report on Elevation by Class for Tiled Data - continued

File	Class	Z Min	Z Max
	2	3867.643	3891.734
	7	3844.526	3877.463
LD38461510.las	1	3868.152	3902.161
	2	3873.486	3889.434
	7	3590.469	3875.31
LD38461513.las	1	3880.648	3951.944
	2	3882.653	3911.501
	7	3874.48	3895.583
LD38461516.las	1	3874.093	3931.551
	2	3878.614	3910.32
	7	3854.113	3897.148
LD38461519.las	1	3885.904	3964.215
	2	3884.001	3911.81
	7	3863.227	3895.507
LD38461522.las	1	3884.326	3944.674
	2	3887.496	3908.854
	7	3874.31	3892.62
LD38461525.las	1	3876.127	3910.858
	2	3874.982	3906.623
	7	3854.674	3888.473
LD38461528.las	1	3890.304	3944.382
	2	3889.307	3939.674
	7	3871.088	3919.425
LD38461531.las	1	3885.842	3940.143
	2	3884.989	3940.586
	7	3865.366	3905.901
LD38461534.las	1	3885.724	3931.232
	2	3884.982	3923.207
	7	3874.74	3897.637
LD38461537.las	1	3885.432	3950.547
	2	3886.583	3917.843
	7	3876.705	3889.254
LD38461540.las	1	3878.798	3946.117
	2	3877.115	3924.874
	7	3868.565	3905.461
LD38461543.las	1	3881.564	3912.594

DPH-1.4 Report on Elevation by Class for Tiled Data - continued

File	Class	Z Min	Z Max
	2	3881.679	3908.447
	7	3858.109	3893.283
LD38461546.las	1	3877.66	3916.144
	2	3882.289	3905.182
	7	3116.618	3883.818
LD38461549.las	1	3890.153	3956.278
	2	3888.641	3912.41
	7	3521.01	3899.385
LD38461552.las	1	3903.293	3952.755
	2	3908.926	3926.905
	7	3509.478	3912.922
LD38461555.las	1	3904.336	4020.668
	2	3911.836	3927.745
	7	3246.9	3914.612
LD38461558.las	1	3899.664	4139.339
	2	3902.148	3920.189
	7	3597.161	3904.802
	18	4139.562	4201.668
LD38461561.las	1	3892.548	4131.875
	2	3895.438	3914.792
	7	3648.543	3900.137
	18	4137.528	4203.148
LD38461564.las	1	3891.259	4043.125
	2	3891.718	3913.116
	7	3521.309	3897.843
LD38461567.las	1	3892.656	4127.151
	2	3892.702	3925.458
	7	3121.06	3895.885
	18	4136.042	4244.335
LD38461570.las	1	3893.604	4129.952
	2	3897.837	3926.026
	7	3562.982	3910.56
	18	4143.007	4246.337
LD38461573.las	1	3878.24	4122.908
	2	3877.351	3907.479
	7	3620.715	3881.695
	18	4125.933	4155.54
LD38461576.las			

DPH-1.4 Report on Elevation by Class for Tiled Data - continued

File	Class	Z Min	Z Max
	1	3880.97	4132.6
	2	3877.371	3915.094
	7	3592.296	3892.246
	18	4131.311	4172.689
LD38461579.las	1	3899.136	4118.561
	2	3899.654	3927.879
	7	3683.539	3907.778
LD38461582.las	1	3853.434	4029.024
	2	3843.119	3927.128
	7	3533.54	3913.555
LD38461585.las	1	3827.85	4003.473
	2	3802.955	3915.891
	7	3689.546	3901.367
LD38461588.las	1	3756.715	4043.798
	2	3749.845	3893.542
	7	3028.406	3840.639
	18	4020.556	4127.718
LD38461591.las	1	3662.962	3812.049
	2	3662.965	3811.905
	7	3251.982	3748.825
LD38461594.las	1	3597.736	3774.76
	2	3595.521	3712.817
	7	3385.029	3676.335
	18	3946.35	4029.218
LD38461597.las	1	3547.162	3674.34
	2	3544.566	3645.459
	7	3250.118	3598.372
LD38461600.las	1	3525.823	3769.625
	2	3530.698	3564.967
	7	3207.556	3542.404
	9	3530.452	3540.39
	18	3778.565	3783.322
	20	3530.528	3541.988
LD38461603.las	1	3527.831	3747.092
	2	3529.537	3546.561
	7	3217.139	3532.46
	9	3529.097	3534.688
	17	3545.134	3545.715
	18	3859.041	3876.912

DPH-1.4 Report on Elevation by Class for Tiled Data - continued

File	Class	Z Min	Z Max
	20	3529.419	3534.829
LD38461606.las	1	3529.347	3578.625
	2	3536.21	3573.851
	7	3255.151	3542.919
LD38461609.las	1	3542.985	3728.503
	2	3546.138	3582.102
	7	3227.477	3559.52
	9	3557.306	3558.28
	17	3564.337	3565.223
	20	3557.421	3558.205
LD38461612.las	1	3569.015	3650.603
	2	3568.379	3628.776
	7	3257.877	3603.641
LD38461615.las	1	3603.841	3707.286
	2	3603.733	3722.614
	7	3057.346	3665.731
	17	3641.092	3641.587
LD38461618.las	1	3666.955	3952.02
	2	3663.415	3731.285
	7	3550.534	3608.231
	18	3961.085	4010.642
LD38461621.las	1	3706.036	3783.598
	2	3698.241	3729.458
	7	2975.703	3709.005
LD38491339.las	1	3865.632	4080.179
	2	3868.286	3894.474
	7	3579.914	3863.545
LD38491342.las	1	3860.035	4107.515
	2	3860.816	3891.177
	7	3550.534	3872.377
	18	4112.928	4121.777
LD38491345.las	1	3848.473	4101.153
	2	3848.844	3902.673
	7	3220.049	3877.292
	18	4161.196	4219.227
LD38491348.las	1	3841.872	4073.955
	2	3844.9	3941.698
	7	3521.889	3875.652

DPH-1.4 Report on Elevation by Class for Tiled Data - continued

File	Class	Z Min	Z Max
	18	4157.767	4225.923
LD38491351.las	1	3848.185	4066.796
	2	3848.309	3983.342
	7	3482.634	3937.689
	18	4219.742	4283.886
LD38491354.las	1	3840.153	4091.435
	2	3839.1	3935.035
	7	3095.155	3894.553
	18	4120.582	4179.67
LD38491357.las	1	3842.594	4067.738
	2	3841.984	3955.717
	7	3166.778	3889.707
LD38491360.las	1	3862.272	4146.921
	2	3860.183	4000.786
	7	3571.125	3956.117
	18	4146.714	4234.299
LD38491363.las	1	3866.416	4037.699
	2	3862.154	4010.038
	7	3566.584	3934.434
LD38491366.las	1	3842.965	4072.682
	2	3843.637	3946.213
	7	3576.407	3904.123
LD38491369.las	1	3854.638	4058.857
	2	3851.226	3923.693
	7	3476.158	3900.927
LD38491372.las	1	3844.218	4079.992
	2	3848.637	3905.848
	7	3581.089	3881.725
	18	4108.046	4136.337
LD38491375.las	1	3843.148	4149.208
	2	3844.648	3945.944
	7	3150.738	3914.651
	18	4156.058	4200.011
LD38491378.las	1	3851.324	4167.213
	2	3850.192	3970.993
	7	3574.629	3935.425
LD38491381.las	1	3841.065	4051.898

DPH-1.4 Report on Elevation by Class for Tiled Data - continued

File	Class	Z Min	Z Max
	2	3839.841	3954.598
	7	3529.878	3891.078
	18	4170.664	4170.664
LD38491384.las	1	3838.073	4070.723
	2	3830.478	3904.795
	7	3565.121	3879.264
LD38491387.las	1	3846.019	3915.261
	2	3837.643	3901.268
	7	3241.978	3858.46
LD38491390.las	1	3836.013	3914.723
	2	3835.914	3895.271
	7	3460.426	3837.61
LD38491393.las	1	3842.164	4041.472
	2	3841.203	3883.877
	7	3532.365	3840.708
LD38491396.las	1	3837.712	4074.313
	2	3837.046	3881.964
	7	3570.761	3858.926
	18	4079.336	4096.852
LD38491399.las	1	3831.702	4074.51
	2	3832.02	3875.028
	7	3562.89	3850.655
LD38491402.las	1	3821.761	4073.489
	2	3828.88	3877.207
	7	3517.45	3839.11
	18	4072.941	4078.745
LD38491405.las	1	3827.919	4079.729
	2	3828.296	3878.053
	7	3132.113	3819.215
	18	4075.271	4085.126
LD38491408.las	1	3827.099	3879.09
	2	3834.189	3873.358
	7	3568.664	3831.951
LD38491411.las	1	3841.554	3877.696
	2	3842.666	3862.912
	7	3489.724	3837.591
	18	4209.847	4209.847
LD38491414.las			

DPH-1.4 Report on Elevation by Class for Tiled Data - continued

File	Class	Z Min	Z Max
	1	3836.213	3887.751
	2	3838.339	3883.188
	7	3113.593	3845.796
LD38491417.las	1	3841.111	3887.545
	2	3841.098	3864.822
	7	3824.333	3848.509
LD38491420.las	1	3838.608	3876.298
	2	3841.554	3865.724
	7	3828.578	3840.435
LD38491423.las	1	3837.273	3868.542
	2	3840.904	3860.281
	7	3819.067	3839.628
LD38491426.las	1	3838.198	3904.936
	2	3837.023	3866.541
	7	3825.609	3842.079
LD38491429.las	1	3835.137	3871.636
	2	3840.127	3866.78
	7	3824.766	3834.69
LD38491432.las	1	3838.719	4067.147
	2	3840.097	3863.398
	7	3822.578	3837.423
LD38491435.las	1	3846.685	3895.947
	2	3846.62	3864.267
	7	3627.67	3851.577
LD38491438.las	1	3844.346	3877.489
	2	3845.701	3863.769
	7	3822.998	3850.563
LD38491441.las	1	3839.566	3879.766
	2	3844.395	3868.49
	7	3823.263	3845.885
LD38491444.las	1	3854.959	3883.637
	2	3854.218	3872.115
	7	3722.801	3858.365
LD38491447.las	1	3853.565	3889.864
	2	3855.015	3873.444
	7	3843.591	3856.534
LD38491450.las			

DPH-1.4 Report on Elevation by Class for Tiled Data - continued

File	Class	Z Min	Z Max
	1	3853.116	4018.355
	2	3857.437	3873.598
	7	3841.285	3852.525
LD38491453.las	1	3852.637	3882.446
	2	3851.977	3872.469
	7	3836.223	3854.435
LD38491456.las	1	3846.157	3887.584
	2	3842.125	3871.83
	7	3837.984	3855.124
LD38491459.las	1	3839.608	3898.558
	2	3838.926	3885.625
	7	3831.721	3854.897
LD38491462.las	1	3849.855	3925.238
	2	3848.037	3886.403
	7	3850.101	3869.694
LD38491465.las	1	3849.441	3887.105
	2	3847.066	3870.028
	7	3219.485	3850.212
LD38491468.las	1	3846.895	3880.255
	2	3847.535	3865.494
	7	3518.576	3850.947
LD38491471.las	1	3824.507	4007.981
	2	3824.756	3856.524
	7	3175.689	3837.492
LD38491474.las	1	3825.36	4005.455
	2	3824.835	3870.412
	7	3498.966	3849.641
	18	4112.918	4171.488
LD38491477.las	1	3844.832	3980.953
	2	3846.38	3864.595
	7	3483.999	3843.572
LD38491480.las	1	3834.549	4054.91
	2	3835.32	3867.423
	7	3517.992	3853.253
	18	4123.555	4191.156
LD38491483.las	1	3833.647	4074.303
	2	3833.614	3876.951

DPH-1.4 Report on Elevation by Class for Tiled Data - continued

File	Class	Z Min	Z Max
	7	3537.775	3847.168
LD38491486.las	1	3837.916	4041.212
	2	3836.81	3881.738
	7	3544.524	3850.75
LD38491489.las	1	3850.901	4089.693
	2	3857.729	3884.533
	7	3525.059	3865.186
	18	4095.969	4131.786
LD38491492.las	1	3841.465	4028.535
	2	3843.893	3882.978
	7	3530.15	3865.251
LD38491495.las	1	3857.227	4064.641
	2	3857.748	3881.183
	7	3502.46	3862.154
LD38491498.las	1	3859.484	4066.593
	2	3867.325	3889.415
	7	3227.034	3865.347
	18	4124.332	4191.999
LD38491501.las	1	3864.976	4063.558
	2	3867.046	3888.926
	7	3066.191	3873.618
LD38491504.las	1	3849.297	4091.724
	2	3850.055	3882.525
	7	3139.085	3867.368
	18	4093.184	4168.328
LD38491507.las	1	3855.668	4106.448
	2	3861.291	3882.978
	7	3486.371	3867.446
	18	4114.618	4204.89
LD38491510.las	1	3861.557	4087.462
	2	3863.204	3884.562
	7	3532.135	3870.553
LD38491513.las	1	3871.442	4118.401
	2	3877.945	3908.749
	7	3266.493	3890.081
	18	4127.413	4169.139
LD38491516.las	1	3863.88	4115.005

DPH-1.4 Report on Elevation by Class for Tiled Data - continued

File	Class	Z Min	Z Max
	2	3870.458	3906.908
	7	3471.748	3879.599
	18	4119.752	4180.339
LD38491519.las	1	3875.658	4120.96
	2	3878.027	3901.35
	7	3517.582	3885.406
	18	4129.09	4180.415
LD38491522.las	1	3878.933	4109.831
	2	3880.032	3909.835
	7	3526.148	3885.297
	18	4123.473	4133.558
LD38491525.las	1	3870.557	4112.544
	2	3875.074	3900.799
	7	3514.596	3878.749
	18	4119.483	4228.64
LD38491528.las	1	3883.536	4124.857
	2	3882.978	3925.537
	7	3081.989	3897.076
	18	4138.958	4235.802
LD38491531.las	1	3872.86	4134.719
	2	3876.328	3915.294
	7	3523.848	3895.297
	18	4127.269	4210.349
LD38491534.las	1	3878.001	4111.268
	2	3878.345	3906.508
	7	3106.962	3886.623
	18	4165.855	4211.33
LD38491537.las	1	3872.637	4058.02
	2	3877.233	3923.975
	7	3153.606	3899.953
	9	3883.946	3886.472
	20	3884.405	3886.731
LD38491540.las	1	3865.57	4116.202
	2	3861.872	3904.398
	7	3302.451	3875.557
	18	4111.845	4229.542
LD38491543.las	1	3868.411	4128.588
	2	3872.263	3903.805
	7	3539.707	3885.845

DPH-1.4 Report on Elevation by Class for Tiled Data - continued

File	Class	Z Min	Z Max
	18	4124.506	4248.253
LD38491546.las	1	3880.032	4059.483
	2	3883.45	3902.02
	7	3517.319	3887.341
	18	4210.372	4210.372
LD38491549.las	1	3882.883	4129.68
	2	3885.701	3909.1
	7	3472.9	3891.702
	18	4123.237	4248.745
LD38491552.las	1	3895.245	4135.12
	2	3895.494	3916.547
	7	3518.008	3902.847
	18	4137.2	4208.541
LD38491555.las	1	3899.494	4128.794
	2	3899.336	3916.724
	7	3553.982	3903.198
	18	4158.394	4204.198
LD38491558.las	1	3893.604	4135.743
	2	3895.937	3915.727
	7	3570.331	3893.296
	18	4161.038	4223.856
LD38491561.las	1	3887.286	4025.448
	2	3890.894	3910.776
	7	3563.884	3895.553
LD38491564.las	1	3885.343	4130.612
	2	3884.802	3910.934
	7	3534.537	3897.909
	18	4136.278	4187.249
LD38491567.las	1	3885.301	4014.195
	2	3889.471	3911.058
	7	3644.402	3891.889
LD38491570.las	1	3890.894	3958.644
	2	3889.946	3916.642
	7	3643.342	3898.093
LD38491573.las	1	3878.752	4039.867
	2	3885.812	3908.519
	7	3528.284	3887.745
LD38491576.las			

DPH-1.4 Report on Elevation by Class for Tiled Data - continued

File	Class	Z Min	Z Max
	1	3887.174	3995.028
	2	3885.278	3907.577
	7	3648.1	3886.974
	18	4151.872	4210.12
LD38491579.las	1	3899.139	4010.986
	2	3902.889	3918.513
	7	3537.109	3903.27
LD38491582.las	1	3876.446	4047.508
	2	3876.452	3920.196
	7	3562.194	3900.881
LD38491585.las	1	3804.051	3990.756
	2	3804.763	3914.106
	7	3521.102	3892.886
LD38491588.las	1	3742.926	4087.413
	2	3740.554	3898.221
	7	3532.244	3824.953
LD38491591.las	1	3659.435	3946.836
	2	3659.497	3783.667
	7	3467.211	3754.409
	18	3957.066	3980.061
LD38491594.las	1	3609.907	3808.546
	2	3614.018	3740.727
	7	3318.212	3648.073
LD38491597.las	1	3552.841	3686.856
	2	3550.649	3668.28
	7	3256.716	3604.245
LD38491600.las	1	3528.415	3717.883
	2	3529.045	3560.616
	7	3230.571	3541.433
LD38491603.las	1	3522.631	3600.311
	2	3524.819	3545.869
	7	3209.124	3524.993
	9	3524.803	3536.184
	20	3525.15	3535.728
LD38491606.las	1	3526.86	3585.849
	2	3528.982	3547.207
	7	3260.656	3525.889
LD38491609.las			

DPH-1.4 Report on Elevation by Class for Tiled Data - continued

File	Class	Z Min	Z Max
	1	3532.562	3583.041
	2	3533.307	3571.817
	7	3540.298	3540.298
LD38491612.las	1	3555.938	3633.805
	2	3554.773	3621.344
	7	3563.425	3563.425
LD38491615.las	1	3569.714	3683.782
	2	3568.028	3688.415
LD38491618.las	1	3593.795	3715.96
	2	3592.939	3720.468
LD38491621.las	1	3608.694	3723.611
	2	3607.28	3715.127
LD38521339.las	1	3866.59	3929.375
	2	3860.081	3893.188
LD38521342.las	1	3844.973	3909.047
	2	3846.666	3887.627
	7	3835.363	3860.455
LD38521345.las	1	3843.257	3910.002
	2	3842.758	3898.844
	7	3842.984	3857.213
LD38521348.las	1	3842.131	3976.111
	2	3839.92	3976.915
	7	3841.21	3955.196
LD38521351.las	1	3830.819	3995.898
	2	3837.725	3993.056
	7	3834.067	3978.053
	18	4162.446	4203.122
LD38521354.las	1	3834.454	3930.858
	2	3833.24	3939.1
	7	3829.162	3892.302
LD38521357.las	1	3837.515	3961.947
	2	3832.368	3941.846
	7	3825.402	3891.003
LD38521360.las	1	3841.118	3973.637
	2	3837.738	3970.743
	7	3852.371	3930.78

DPH-1.4 Report on Elevation by Class for Tiled Data - continued

File	Class	Z Min	Z Max
LD38521363.las	1	3836.81	3961.075
	2	3838.231	3955.028
	7	3830.32	3899.526
LD38521366.las	1	3843.933	3896.879
	2	3839.323	3896.282
	7	3845.311	3869.831
LD38521369.las	1	3839.631	3897.033
	2	3836.082	3896.682
	7	3846.98	3865.064
LD38521372.las	1	3846.446	3939.142
	2	3845.721	3936.072
	7	3857.03	3873.112
LD38521375.las	1	3843.381	3916.961
	2	3840.862	3917.115
	7	3844.238	3858.417
LD38521378.las	1	3844.877	3965.668
	2	3844.143	3965.711
	7	3829.953	3855.57
LD38521381.las	1	3842.42	3969.779
	2	3842.377	3970.327
	7	3832.666	3906.852
LD38521384.las	1	3822.158	3969.5
	2	3822.932	3969.654
	7	3120.86	3858.588
LD38521387.las	1	3831.872	4024.336
	2	3829.923	3975.448
	7	3525.836	3871.059
LD38521390.las	1	3827.719	4039.972
	2	3827.24	3902.476
	7	3527.962	3793.657
LD38521393.las	1	3830.34	4034.93
	2	3830.37	3896.682
	7	3513.064	3852.922
	18	4077.607	4137.324
LD38521396.las	1	3827.998	4055.015
	2	3828.03	3870.849
	7	3262.818	3846.748

DPH-1.4 Report on Elevation by Class for Tiled Data - continued

File	Class	Z Min	Z Max
	18	4064.342	4172.98
LD38521399.las	1	3831.144	4046.278
	2	3830.888	3919.756
	7	3538.956	3863.076
	18	4088.473	4111.642
LD38521402.las	1	3823.477	4047.574
	2	3823.568	3923.106
	7	3088.248	3880.209
LD38521405.las	1	3817.289	4055.031
	2	3819.254	3857.371
	7	3539.288	3825.363
	18	4054.063	4076.472
LD38521408.las	1	3831.393	4047.528
	2	3833.49	3866.193
	7	3112.573	3836.367
	18	4106.635	4151.232
LD38521411.las	1	3828.293	4027.905
	2	3832.958	3873.805
	7	3541.286	3846.144
LD38521414.las	1	3826.948	3956.57
	2	3828.975	3853.87
	7	3476.122	3829.307
LD38521417.las	1	3825.17	4066.393
	2	3830.993	3858.939
	7	3478.028	3832.791
	18	4075.018	4110.126
LD38521420.las	1	3824.402	3992.958
	2	3832.522	3856.049
	7	3497.106	3830.189
LD38521423.las	1	3823.5	4068.981
	2	3831.062	3852.135
	7	3528.461	3836.331
	18	4076.691	4163.476
LD38521426.las	1	3831.616	4058.155
	2	3834.553	3860.911
	7	3506.945	3839.52
	18	4087.744	4184.893
LD38521429.las			

DPH-1.4 Report on Elevation by Class for Tiled Data - continued

File	Class	Z Min	Z Max
	1	3825.248	4058.332
	2	3830.032	3855.005
	7	3525.055	3829.825
LD38521432.las	1	3826.41	4069.795
	2	3833.841	3857.988
	7	3133.038	3837.2
	18	4077.082	4177.895
LD38521435.las	1	3828.493	4063.935
	2	3832.528	3854.389
	7	3515.761	3837.404
	18	4113.578	4169.46
LD38521438.las	1	3827.883	4050.3
	2	3833.572	3853.952
	7	3460.475	3832.929
	18	4085.927	4174.109
LD38521441.las	1	3834.11	4057.141
	2	3838.824	3855.652
	7	3494.383	3841.728
	18	4114.838	4192.659
LD38521444.las	1	3843.148	4073.739
	2	3847.361	3863.299
	7	3474.534	3844.986
LD38521447.las	1	3843.69	4082.459
	2	3846.843	3865.15
	7	3045.949	3849.766
	18	4085.91	4195.743
LD38521450.las	1	3843.874	4071.098
	2	3848.578	3865.071
	7	3477.67	3846.479
	18	4114.956	4114.956
LD38521453.las	1	3838.447	4081.576
	2	3842.407	3863.477
	7	3175.857	3847.535
	18	4086.626	4169.778
LD38521456.las	1	3832.463	4074.244
	2	3837.62	3857.932
	7	3059.177	3838.913
	18	4102.603	4196.547
LD38521459.las			

DPH-1.4 Report on Elevation by Class for Tiled Data - continued

File	Class	Z Min	Z Max
	1	3829.107	4054.08
	2	3828.565	3870.796
	7	3530.754	3842.561
	18	4111.232	4171.288
LD38521462.las	1	3836.111	4082.676
	2	3835.019	3869.041
	7	3218.806	3853.309
	18	4084.336	4151.885
LD38521465.las	1	3836.173	4033.837
	2	3838.08	3857.154
	7	3511.715	3844.727
LD38521468.las	1	3836.275	4064.536
	2	3838.404	3855.747
	7	3507.723	3843.834
	18	4105.093	4168.151
LD38521471.las	1	3820.468	4062.935
	2	3818.096	3852.354
	7	3512.818	3840.993
	18	4073.069	4121.153
LD38521474.las	1	3820.747	4085.133
	2	3824.805	3867.302
	7	3500.233	3851.003
	18	4087.495	4118.027
LD38521477.las	1	3833.562	3987.269
	2	3836.315	3857.158
	7	3489.232	3844.956
	18	4124.142	4187.521
LD38521480.las	1	3826.751	4076.357
	2	3825.773	3856.728
	7	3088.695	3840.977
	18	4082.909	4121.711
LD38521483.las	1	3826.843	3986.308
	2	3825.297	3866.62
	7	3553.851	3850.934
LD38521486.las	1	3840.143	4040.605
	2	3846.4	3870.36
	7	3527.887	3847.86
LD38521489.las	1	3830.714	4087.01

DPH-1.4 Report on Elevation by Class for Tiled Data - continued

File	Class	Z Min	Z Max
	2	3835.757	3869.805
	7	3541.683	3851.692
	18	4109.552	4156.258
LD38521492.las	1	3837.876	4070.235
	2	3840.396	3865.704
	7	3545.639	3840.95
LD38521495.las	1	3857.332	4068.922
	2	3857.469	3873.828
	7	3532.05	3858.887
LD38521498.las	1	3852.125	4070.094
	2	3857.528	3876.252
	7	3561.036	3860.753
LD38521501.las	1	3858.545	3910.327
	2	3861.059	3881.905
	7	3544.465	3865.885
LD38521504.las	1	3843.096	4069.254
	2	3843.608	3876.908
	7	3160.752	3855.99
	18	4096.924	4169.834
LD38521507.las	1	3843.867	4032.6
	2	3847.66	3873.686
	7	3517.864	3855.776
LD38521510.las	1	3860.816	4044.247
	2	3860.652	3885.789
	7	3554.442	3867.279
LD38521513.las	1	3872.591	3988.699
	2	3874.904	3895.927
	7	3499.967	3877.866
LD38521516.las	1	3863.103	3898.345
	2	3865.281	3896.508
	7	3525.8	3876.41
LD38521519.las	1	3865.589	3910.99
	2	3870.212	3898.834
	7	3858.194	3876.18
	18	4149.536	4211.238
LD38521522.las	1	3864.303	3923.306
	2	3861.633	3891.433

DPH-1.4 Report on Elevation by Class for Tiled Data - continued

File	Class	Z Min	Z Max
	7	3856.042	3869.251
LD38521525.las	1	3858.956	3901.731
	2	3864.818	3890.35
	7	3848.132	3865.301
LD38521528.las	1	3869.421	3917.259
	2	3868.86	3916.987
	7	3864.448	3881.751
LD38521531.las	1	3863.247	3911.701
	2	3868.595	3901.934
	7	3851.173	3885.77
LD38521534.las	1	3867.099	3906.954
	2	3868.283	3892.994
	7	3859.015	3873.221
LD38521537.las	1	3873.381	3918.391
	2	3875.635	3894.005
	7	3873.05	3874.953
LD38521540.las	1	3864.769	3906.921
	2	3867.568	3892.679
	7	3646.276	3863.404
LD38521543.las	1	3861.013	3924.877
	2	3866.961	3902.03
	7	3851.255	3885.967
LD38521546.las	1	3873.9	3921.341
	2	3877.036	3896.354
	7	3862.102	3882.256
LD38521549.las	1	3871.6	3918.339
	2	3873.818	3897.128
	7	3858.362	3879.966
LD38521552.las	1	3884.103	3930.711
	2	3883.45	3903.398
	7	3862.423	3889.041
LD38521555.las	1	3885.803	3929.06
	2	3886.856	3906.79
	7	3584.537	3894.763
LD38521558.las	1	3886.957	3924.549
	2	3893.88	3906.478

DPH-1.4 Report on Elevation by Class for Tiled Data - continued

File	Class	Z Min	Z Max
	7	3872.4	3893.217
LD38521561.las	1	3876.137	3917.003
	2	3875.773	3901.6
	7	3867.21	3887.312
LD38521564.las	1	3878.299	3919.507
	2	3879.891	3902.049
	7	3873.873	3889.904
LD38521567.las	1	3879.877	3920.616
	2	3884.763	3902.843
	7	3594.511	3888.572
LD38521570.las	1	3878.28	3915.064
	2	3878.604	3908.152
	7	3561.351	3892.348
LD38521573.las	1	3869.996	4027.84
	2	3870.196	3900.852
	7	3862.171	3884.644
LD38521576.las	1	3872.039	3929.52
	2	3879.74	3904.805
	7	3541.722	3889.129
LD38521579.las	1	3881.147	3930.737
	2	3890.156	3907.807
	7	3518.999	3894.933
LD38521582.las	1	3874.077	3974.218
	2	3872.971	3908.814
	7	3670.698	3894.946
LD38521585.las	1	3823.821	3942.938
	2	3824.231	3909.94
	7	3838.486	3887.883
	18	4145.763	4201.583
LD38521588.las	1	3758.06	3909.431
	2	3754.005	3905.419
	7	3549.173	3883.9
LD38521591.las	1	3702.552	3838.017
	2	3700.071	3838.88
	7	3417.779	3757.315
LD38521594.las	1	3625.446	3751.771

DPH-1.4 Report on Elevation by Class for Tiled Data - continued

File	Class	Z Min	Z Max
	2	3624.612	3740.508
	7	3416.804	3656.403
LD38521597.las	1	3550.446	3667.201
	2	3550.603	3667.102
	7	3251.572	3634.622
	18	3877.053	3960.038
LD38521600.las	1	3522.506	3758.516
	2	3522.532	3565.278
	7	3208.589	3535.41
	18	3761.977	3768.221
LD38521603.las	1	3517.431	3713.959
	2	3520.383	3549.307
	7	3083.767	3516.873
	9	3520.17	3533.169
	20	3520.393	3530.784
LD38521606.las	1	3520.144	3571.23
	2	3525.196	3545.967
	7	3248.077	3526.847
LD38521609.las	1	3536.089	3778.969
	2	3534.809	3558.467
	7	3092.973	3536.637
LD38521612.las	1	3547.467	3787.194
	2	3548.562	3569.461
	7	3114.065	3550.291
	17	3562.089	3563.989
	18	3791.981	3801.151
LD38521615.las	1	3555.062	3634.327
	2	3557.286	3597.562
	7	3247.306	3562.204
LD38521618.las	1	3563.001	3801.219
	2	3567.503	3626.679
	7	3253.524	3570.032
	18	3866.242	3934.103
LD38521621.las	1	3578.382	3676.869
	2	3578.461	3614.045
	7	3252.202	3580.925
	18	3864.881	3891.98
LD38551339.las	1	3848.972	3914.188

DPH-1.4 Report on Elevation by Class for Tiled Data - continued

File	Class	Z Min	Z Max
	2	3847.594	3892.394
	7	3602.654	3874.326
LD38551342.las	1	3833.26	4089.595
	2	3838.864	3900.055
	7	3540.557	3870.977
	18	4100.241	4167.82
LD38551345.las	1	3838.034	4098.739
	2	3838.011	3892.4
	7	3516.797	3875.005
	18	4107.236	4112.574
LD38551348.las	1	3821.439	4094.464
	2	3827.374	3891.511
	7	3044.167	3860.11
	18	4090.638	4205.503
LD38551351.las	1	3828.641	4047.889
	2	3832.594	3912.404
	7	3518.228	3884.034
	18	4104.247	4201.425
LD38551354.las	1	3828.92	4062.482
	2	3833.168	3893.785
	7	3527.87	3854.254
LD38551357.las	1	3829.953	4079.818
	2	3836.718	3979.513
	7	3535.964	3934.572
LD38551360.las	1	3838.66	4051.511
	2	3844.257	3962.676
	7	3542.04	3910.451
LD38551363.las	1	3839.005	4088.046
	2	3840.064	3924.907
	7	3496.348	3881.78
	18	4081.271	4214.883
LD38551366.las	1	3553.982	4093.968
	2	3828.559	3892.87
	7	3517.437	3861.715
	18	4086.78	4131.53
LD38551369.las	1	3823.844	4074.329
	2	3827.991	3963.296
	7	3098.429	3853.247

DPH-1.4 Report on Elevation by Class for Tiled Data - continued

File	Class	Z Min	Z Max
	18	4071.645	4083.607
LD38551372.las	1	3844.756	4217.531
	2	3845.009	3995.625
	7	3106.506	3954.208
	18	4220.9	4280.113
LD38551375.las	1	3827.745	4090.592
	2	3825.767	3917.85
	7	3513.061	3875.196
	18	4069.638	4213.499
LD38551378.las	1	3834.467	4157.82
	2	3833.591	3985.218
	7	3179.377	3945.812
	18	4148.578	4240.556
LD38551381.las	1	3831.255	4177.994
	2	3830.632	3996.98
	7	3537.896	3956.114
	18	4182.091	4227.898
LD38551384.las	1	3839.645	4046.668
	2	3837.929	3957.61
	7	3526.866	3901.334
LD38551387.las	1	3823.273	4063.916
	2	3821.728	3972.01
	7	3559.288	3869.618
	18	4119.191	4119.191
LD38551390.las	1	3826.862	4050.156
	2	3826.938	3971.272
	7	3585.646	3934.664
	18	4115.907	4196.219
LD38551393.las	1	3822.013	4052.725
	2	3822.384	3896.616
	7	3592.125	3872.276
LD38551396.las	1	3829.723	4061.311
	2	3826.967	3891.583
	7	3530.518	3848.765
LD38551399.las	1	3826.275	4028.975
	2	3823.778	3900.717
	7	3416.463	3875.278
LD38551402.las			

DPH-1.4 Report on Elevation by Class for Tiled Data - continued

File	Class	Z Min	Z Max
	1	3824.238	3989.497
	2	3821.977	3954.218
	7	3522.08	3892.269
LD38551405.las	1	3822.735	4110.159
	2	3822.794	3977.659
	7	3550.685	3874.241
	18	4102.653	4216.412
LD38551408.las	1	3819.093	4069.457
	2	3818.719	3879.726
	7	3563.195	3854.973
LD38551411.las	1	3816.416	4037.981
	2	3821.285	3866.419
	7	3444.248	3825.819
	18	4074.631	4166.931
LD38551414.las	1	3818.532	4048.729
	2	3820.409	3840.99
	7	3207.671	3825.731
	18	4094.624	4094.624
LD38551417.las	1	3817.63	4064.687
	2	3822.607	3839.566
	7	3207.779	3820.911
LD38551420.las	1	3817.742	4065.169
	2	3822.059	3842.177
	7	3362.408	3816.577
	18	4073.591	4185.654
LD38551423.las	1	3818.929	4036.475
	2	3824.631	3848.283
	7	3552.417	3822.483
LD38551426.las	1	3821.725	3959.359
	2	3824.851	3849.166
	7	3549.041	3825.13
LD38551429.las	1	3818.611	3864.011
	2	3821.669	3848.073
	7	3040.88	3811.459
LD38551432.las	1	3825.147	3892.6
	2	3824.605	3855.534
	7	3534.511	3828.168
LD38551435.las			

DPH-1.4 Report on Elevation by Class for Tiled Data - continued

File	Class	Z Min	Z Max
	1	3819.782	3881.383
	2	3822.771	3846.272
	7	3796.643	3822.709
LD38551438.las	1	3822.807	3888.339
	2	3822.788	3845.767
	7	3808.011	3822.296
LD38551441.las	1	3824.93	3879.562
	2	3830.337	3850.908
	7	3567.289	3824.799
LD38551444.las	1	3830.639	3874.576
	2	3837.512	3855.596
	7	3825.767	3833.575
LD38551447.las	1	3830.675	3870.655
	2	3833.614	3858.076
	7	3817.092	3832.089
LD38551450.las	1	3832.909	3861.524
	2	3837.63	3857.65
	7	3833.578	3834.654
LD38551453.las	1	3828.365	3863.562
	2	3834.887	3852.151
	7	3826.236	3826.236
LD38551456.las	1	3824.612	3860.35
	2	3824.198	3847.217
	7	3649.973	3833.562
LD38551459.las	1	3809.284	3854.602
	2	3808.772	3846.675
	7	3614.041	3822.164
LD38551462.las	1	3815.442	3859.894
	2	3814.523	3844.602
	7	3805.452	3829.454
LD38551465.las	1	3828.221	3879.389
	2	3827.561	3857.4
	7	3819.779	3834.198
LD38551468.las	1	3823.486	3866.748
	2	3825.819	3847.712
	7	3805.737	3827.446
LD38551471.las			

DPH-1.4 Report on Elevation by Class for Tiled Data - continued

File	Class	Z Min	Z Max
	1	3808.572	3871.58
	2	3807.702	3843.26
	7	3806.003	3831.423
LD38551474.las	1	3828.155	3895.799
	2	3827.633	3849.825
	7	3819.041	3837.643
LD38551477.las	1	3826.019	3969.224
	2	3825.724	3846.157
	7	3817.725	3831.636
LD38551480.las	1	3826.721	3876.282
	2	3833.887	3868.411
	7	3809.448	3844.074
LD38551483.las	1	3809.441	3869.658
	2	3809.185	3855.537
	7	3558.713	3842.063
LD38551486.las	1	3822.384	3875.163
	2	3821.551	3860.491
	7	3507.204	3613.005
LD38551489.las	1	3825.658	4045.149
	2	3825.606	3864.172
	7	3568.605	3831.485
LD38551492.las	1	3838.595	4059.421
	2	3842.302	3865.655
	7	3561.121	3846.324
LD38551495.las	1	3849.477	4064.142
	2	3854.077	3869.07
	7	3547.9	3856.377
LD38551498.las	1	3844.923	4021.59
	2	3853.286	3874.041
	7	3504.386	3857.476
LD38551501.las	1	3840.648	4066.34
	2	3848.529	3873.493
	7	3062.218	3850.179
LD38551504.las	1	3836.879	4043.096
	2	3839.723	3862.879
	7	3499.015	3849.799
	18	4084.211	4116.212

DPH-1.4 Report on Elevation by Class for Tiled Data - continued

File	Class	Z Min	Z Max
LD38551507.las	1	3839.687	4043.082
	2	3845.776	3872.368
	7	3265.814	3856.016
	18	4083.971	4142.452
LD38551510.las	1	3846.469	4081.373
	2	3854.914	3886.613
	7	3575.396	3874.605
	18	4122.675	4177.843
LD38551513.las	1	3852.63	4014.464
	2	3857.148	3885.212
	7	3509.432	3864.7
LD38551516.las	1	3858.752	4097.777
	2	3864.218	3888.49
	7	3157.72	3868.329
	18	4107.262	4107.262
LD38551519.las	1	3856.209	4005.609
	2	3858.736	3893.453
	7	3503.399	3869.746
LD38551522.las	1	3853.214	3992.397
	2	3858.116	3885.143
	7	3211.493	3869.579
	18	4123.86	4220.608
LD38551525.las	1	3849.694	4081.773
	2	3855.944	3884.687
	7	3557.933	3862.443
	18	4099.096	4099.096
LD38551528.las	1	3851.603	4091.583
	2	3850.074	3887.833
	7	3058.475	3872.591
	18	4111.357	4142.905
LD38551531.las	1	3857.443	4039.762
	2	3858.877	3887.394
	7	3042.218	3873.936
LD38551534.las	1	3860.855	4082.826
	2	3862.145	3878.417
	7	3545.131	3860.573
	18	4110.169	4138.004
LD38551537.las	1	3862.673	4068.493

DPH-1.4 Report on Elevation by Class for Tiled Data - continued

File	Class	Z Min	Z Max
	2	3862.177	3887.83
	7	3518.769	3867.66
	18	4132.426	4132.426
LD38551540.las	1	3852.873	4096.36
	2	3858.949	3879.038
	7	3524.114	3859.835
	18	4124.411	4152.029
LD38551543.las	1	3855.343	4109.913
	2	3858.831	3890.084
	7	3525.196	3873.601
	18	4112.764	4191.045
LD38551546.las	1	3867.049	4107.616
	2	3866.984	3886.672
	7	3519.192	3870.632
	18	4114.011	4166.373
LD38551549.las	1	3863.293	4025.041
	2	3862.722	3885.402
	7	3453.986	3863.844
	18	4109.509	4173.893
LD38551552.las	1	3864.753	4108.729
	2	3868.257	3892.548
	7	3460.252	3876.695
	18	4118.194	4207.915
LD38551555.las	1	3869.228	4106.563
	2	3876.613	3894.976
	7	3520.643	3876.341
	18	4141.767	4211.694
LD38551558.las	1	3880.055	4113.978
	2	3882.082	3898.011
	7	3531.935	3883.765
	18	4154.723	4226.327
LD38551561.las	1	3865.747	4112.997
	2	3867.85	3897.886
	7	3524.448	3880.799
	9	3881.774	3884.09
	18	4116.501	4182.629
	20	3882.177	3884.759
LD38551564.las	1	3867.309	4091.763
	2	3866.383	3891.662

DPH-1.4 Report on Elevation by Class for Tiled Data - continued

File	Class	Z Min	Z Max
	7	3546.637	3878.145
	18	4147.981	4239.867
LD38551567.las	1	3879.933	4112.41
	2	3880.051	3897.45
	7	3551.601	3881.705
	18	4116.58	4214.739
LD38551570.las	1	3871.383	4115.684
	2	3871.741	3905.819
	7	3543.218	3891.613
	18	4131.78	4236.511
LD38551573.las	1	3865.763	4041.33
	2	3868.857	3894.799
	7	3519.753	3869.704
LD38551576.las	1	3872.82	4036.055
	2	3873.076	3893.381
	7	3546.988	3876.616
	18	4195.08	4213.627
LD38551579.las	1	3875.232	4111.134
	2	3880.337	3897.371
	7	3467.217	3883.047
	18	4121.363	4207.6
LD38551582.las	1	3881.065	3947.942
	2	3884.349	3902.158
	7	3516.827	3889.946
LD38551585.las	1	3834.336	3937.876
	2	3830.481	3905.619
	7	3535.072	3893.053
	18	4140.549	4199.043
LD38551588.las	1	3779.261	4096.786
	2	3775.941	3903.345
	7	3530.734	3855.242
	18	4106.032	4173.64
LD38551591.las	1	3699.691	4039.398
	2	3697.23	3840.163
	7	3065.611	3791.945
	18	4041.481	4064.775
LD38551594.las	1	3616.755	3733.031
	2	3616.761	3732.794

DPH-1.4 Report on Elevation by Class for Tiled Data - continued

File	Class	Z Min	Z Max
	7	3527.965	3567.28
LD38551597.las	1	3542.864	3766.144
	2	3541.522	3669.963
	7	3256.778	3611.282
LD38551600.las	1	3517.811	3604.301
	2	3516.515	3557.047
	7	3237.07	3537.073
LD38551603.las	1	3511.735	3606.689
	2	3514.34	3531.574
	7	3258.389	3516.407
	9	3517.749	3524.248
	17	3526.958	3528.339
	20	3517.811	3524.862
LD38551606.las	1	3518.566	3611.686
	2	3519.796	3540.961
	7	3248.471	3522.129
LD38551609.las	1	3531.263	3591.39
	2	3534.238	3550.416
	7	3232.366	3536.692
LD38551612.las	1	3541.837	3607.834
	2	3540.708	3563.894
	7	3276.9	3542.332
	17	3552.119	3562.742
LD38551615.las	1	3543.395	3724.31
	2	3541.702	3569.419
	7	3223.94	3553.73
	18	3857.591	3904.825
LD38551618.las	1	3551.814	3615.088
	2	3550.626	3578.953
	7	3288.635	3554.786
LD38551621.las	1	3559.908	3634.484
	2	3559.169	3584.333
	7	3546.2	3568.802
	17	3571.502	3572.506
LD38581339.las	1	3840.98	4071.373
	2	3836.669	3885.632
	7	3832.601	3842.561
LD38581342.las			

DPH-1.4 Report on Elevation by Class for Tiled Data - continued

File	Class	Z Min	Z Max
	1	3837.814	4066.219
	2	3836.941	3917.118
	7	3502.129	3877.486
LD38581345.las	1	3836.295	4041.892
	2	3832.574	3933.768
	7	3210.653	3883.637
LD38581348.las	1	3809.362	3920.625
	2	3817.02	3910.491
	7	3479.941	3880.196
LD38581351.las	1	3831.003	3920.842
	2	3824.09	3921.429
	7	3560.032	3891.875
LD38581354.las	1	3816.088	3952.525
	2	3815.734	3952.64
	7	3819.973	3886.721
LD38581357.las	1	3822.266	3987.571
	2	3819.953	3988.056
	7	3822.253	3956.065
LD38581360.las	1	3825.793	4007.466
	2	3824.271	3988.772
	7	3597.952	3966.108
LD38581363.las	1	3825.462	3928.161
	2	3818.427	3929.759
	7	3755.317	3895.199
LD38581366.las	1	3818.746	3882.653
	2	3819.399	3882.584
	7	3802.092	3843.132
LD38581369.las	1	3814.549	3999.582
	2	3819.136	4001.327
	7	3804.435	3981.37
LD38581372.las	1	3822.279	4030.937
	2	3821.019	4026.898
	7	3839.589	4011.173
LD38581375.las	1	3825.947	3939.7
	2	3822.775	3909.172
	7	3820.36	3855.53
LD38581378.las			

DPH-1.4 Report on Elevation by Class for Tiled Data - continued

File	Class	Z Min	Z Max
	1	3827.853	3910.757
	2	3824.638	3910.478
	7	3811.305	3892.148
LD38581381.las	1	3826.216	3915.711
	2	3825.776	3915.901
	7	3822.925	3896.301
LD38581384.las	1	3820.11	3913.522
	2	3819.264	3914.753
	7	3820.688	3867.62
LD38581387.las	1	3818.824	3991.721
	2	3818.29	3991.829
	7	3824.553	3945.894
LD38581390.las	1	3816.072	3991.557
	2	3815.133	3991.924
	7	3823.053	3909.208
LD38581393.las	1	3820.757	3895.268
	2	3819.057	3880.288
	7	3805.061	3855.842
LD38581396.las	1	3818.696	3878.778
	2	3821.393	3880.442
	7	3805.281	3840.461
LD38581399.las	1	3821.482	3897.19
	2	3821.213	3897.499
	7	3812.066	3874.471
LD38581402.las	1	3811.039	3918.808
	2	3810.258	3918.775
	7	3573.805	3847.62
LD38581405.las	1	3804.973	3943.64
	2	3806.577	3936.19
	7	3503.776	3882.909
LD38581408.las	1	3808.651	4041.514
	2	3808.929	3875.507
	7	3532.647	3854.425
	18	4047.141	4164.257
LD38581411.las	1	3810.941	4032.945
	2	3811.882	3836.055
	7	3073.422	3817.722

DPH-1.4 Report on Elevation by Class for Tiled Data - continued

File	Class	Z Min	Z Max
	18	4105.093	4148.988
LD38581414.las	1	3805.196	4040.445
	2	3805.298	3832.509
	7	3492.828	3813.408
	18	4049.565	4166.849
LD38581417.las	1	3808.86	4023.023
	2	3811.075	3829.067
	7	3518.441	3809.615
LD38581420.las	1	3809.989	4038.302
	2	3815.071	3834.431
	7	3336.368	3815.783
	18	4045.464	4129.162
LD38581423.las	1	3808.24	4045.789
	2	3814.523	3841.219
	7	3474.219	3819.805
	18	4050.382	4205.927
LD38581426.las	1	3808.185	4009.513
	2	3813.572	3832.479
	7	3518.241	3813.801
LD38581429.las	1	3808.126	4012.482
	2	3814.93	3847.893
	7	3515.019	3820.219
	18	4108.538	4164.769
LD38581432.las	1	3803.06	4029.185
	2	3809.353	3844.982
	7	3503.156	3827.433
LD38581435.las	1	3807.46	4049.421
	2	3812.715	3834.773
	7	3486.056	3815.957
	18	4067.564	4174.047
LD38581438.las	1	3813.447	3870.937
	2	3811.82	3833.303
	7	3501.007	3813.014
LD38581441.las	1	3815.878	4011.37
	2	3820.813	3840.862
	7	3122.668	3821.442
	18	4129.076	4129.076
LD38581444.las			

DPH-1.4 Report on Elevation by Class for Tiled Data - continued

File	Class	Z Min	Z Max
	1	3818.329	4056.13
	2	3825.662	3843.44
	7	3478.248	3821.364
	18	4097.659	4144.057
LD38581447.las	1	3818.903	4024.096
	2	3827.026	3839.884
	7	3516.709	3821.315
LD38581450.las	1	3820.448	4051.675
	2	3824.12	3841.475
	7	3132.3	3823.562
	18	4061.636	4121.747
LD38581453.las	1	3817.975	4029.159
	2	3824.221	3838.696
	7	3447.559	3822.187
LD38581456.las	1	3816.036	4050.796
	2	3820.042	3837.069
	7	3460.876	3822.41
	18	4168.197	4176.842
LD38581459.las	1	3798.906	4035.635
	2	3798.9	3830.865
	7	3249.278	3808.975
LD38581462.las	1	3803.841	4048.374
	2	3804.382	3829.526
	7	3293.389	3812.565
	18	4095.33	4172.328
LD38581465.las	1	3811.994	4040.812
	2	3813.542	3846.738
	7	3132.681	3829.307
	18	4070.563	4159.696
LD38581468.las	1	3812.87	4050.543
	2	3814.576	3844.267
	7	3168.022	3820.084
	18	4057.433	4099.339
LD38581471.las	1	3798.158	4033.25
	2	3795.714	3831.807
	7	3496.975	3815.334
	17	3816.574	3818.234
	18	4074.024	4162.315
LD38581474.las			

DPH-1.4 Report on Elevation by Class for Tiled Data - continued

File	Class	Z Min	Z Max
	1	3807.988	4036.248
	2	3806	3836.8
	7	3493.937	3820.245
LD38581477.las	1	3813.838	4036.101
	2	3817.975	3846.508
	7	3491.653	3827.148
	18	4116.33	4187.157
LD38581480.las	1	3824.464	4050.806
	2	3829.129	3852.44
	7	3209.698	3836.416
LD38581483.las	1	3810.665	4055.09
	2	3811.574	3846.397
	7	3493.362	3833.959
	17	3824.612	3826.114
LD38581486.las	1	3812.896	4056.193
	2	3814.779	3850.087
	7	3505.541	3825.13
	18	4053.243	4057.682
LD38581489.las	1	3825.114	4083.824
	2	3825.288	3870.668
	7	3533.618	3856.331
	18	4086.718	4145.405
LD38581492.las	1	3840.875	4036.636
	2	3840.327	3859.864
	7	3521.161	3846.456
LD38581495.las	1	3842.83	4057.541
	2	3843.253	3864.513
	7	3537.785	3847.315
	18	4085.546	4202.419
LD38581498.las	1	3841.803	4051.301
	2	3841.967	3867.03
	7	3529.901	3849.897
LD38581501.las	1	3836.885	4080.251
	2	3837.227	3855.622
	7	3209.669	3840.74
	18	4084.72	4171.373
LD38581504.las	1	3828.122	4078.118
	2	3832.85	3864.375

DPH-1.4 Report on Elevation by Class for Tiled Data - continued

File	Class	Z Min	Z Max
	7	3493.684	3843.362
	18	4080.428	4190.008
LD38581507.las	1	3839.159	4064.788
	2	3843.237	3870.419
	7	3226.26	3845.681
	18	4096.376	4137.259
LD38581510.las	1	3842.161	4053.922
	2	3843.5	3874.635
	7	3525.193	3858.125
	18	4116.403	4209.007
LD38581513.las	1	3845.281	4034.693
	2	3843.093	3873.444
	7	3344.419	3857.003
	18	4167.059	4167.059
LD38581516.las	1	3842.66	4095.139
	2	3851.15	3880.524
	7	3534.835	3862.007
LD38581519.las	1	3846.36	4101.944
	2	3847.059	3882.259
	7	3321.02	3863.096
	18	4098.355	4205.205
LD38581522.las	1	3851.354	4051.399
	2	3852.502	3883.647
	7	3529.048	3867.591
LD38581525.las	1	3846.652	4046.97
	2	3845.337	3873.552
	7	3521.466	3846.295
LD38581528.las	1	3849.458	4075.487
	2	3852.551	3876.065
	7	3539.858	3855.685
LD38581531.las	1	3848.057	4030.179
	2	3851.377	3872.459
	7	3558.031	3850.458
LD38581534.las	1	3846.748	3894.963
	2	3845.294	3876.446
	7	3564.123	3853.411
LD38581537.las	1	3847.587	3888.801

DPH-1.4 Report on Elevation by Class for Tiled Data - continued

File	Class	Z Min	Z Max
	2	3852.338	3876.104
	7	3841.679	3842.679
LD38581540.las	1	3848.532	3881.157
	2	3852.797	3878.772
	7	3836.725	3846.584
LD38581543.las	1	3846.666	3891.39
	2	3853.352	3881.154
	7	3837.253	3848.719
LD38581546.las	1	3855.478	3882.797
	2	3855.438	3877.118
	7	3833.519	3857.404
LD38581549.las	1	3848.46	3872.788
	2	3852.751	3869.307
	7	3830.045	3856.521
LD38581552.las	1	3852.935	3889.982
	2	3854.484	3880.773
	7	3850.16	3864.772
LD38581555.las	1	3858.772	3892.269
	2	3857.272	3883.919
	7	3853.614	3862.174
LD38581558.las	1	3870.914	3907.656
	2	3872.276	3893.581
	7	3863.257	3871.15
LD38581561.las	1	3861.045	3899.097
	2	3859.162	3887.827
	7	3859.838	3869.297
LD38581564.las	1	3861.118	4025.694
	2	3861.521	3886.577
	7	3805.445	3805.445
LD38581567.las	1	3867.63	3910.419
	2	3867.633	3896.898
	7	3862.814	3865.514
LD38581570.las	1	3872.525	3934.769
	2	3871.354	3903.483
	7	3888.076	3888.076
LD38581573.las	1	3860.566	3918.87

DPH-1.4 Report on Elevation by Class for Tiled Data - continued

File	Class	Z Min	Z Max
	2	3867.728	3892.181
	7	3645.672	3645.672
LD38581576.las	1	3865.022	3911.393
	2	3865.245	3881.462
	7	3842.568	3865.589
LD38581579.las	1	3868.352	3895.789
	2	3867.761	3886.167
	7	3863.119	3869.208
LD38581582.las	1	3849.907	3922.404
	2	3845.593	3895.018
	7	3865.835	3872.669
LD38581585.las	1	3765.232	4069.565
	2	3762.522	3890.55
	7	3489.829	3866.593
	18	4131.95	4132.052
LD38581588.las	1	3703.815	3879.264
	2	3701.699	3880.307
	7	3499.76	3804.989
LD38581591.las	1	3657.768	3944.241
	2	3656.476	3820.537
	7	3483.802	3793.841
	18	3949.52	4054.277
LD38581594.las	1	3595.619	3768.693
	2	3595.045	3728.618
	7	3284.446	3660.97
	17	3688.221	3695.721
LD38581597.las	1	3542.037	3774.028
	2	3543.087	3657.483
	7	3244.81	3568.169
LD38581600.las	1	3509.983	3750.882
	2	3513.763	3554.399
	7	3232.434	3535.39
	17	3528.458	3528.973
LD38581603.las	1	3504.557	3633.313
	2	3509.858	3536.745
	7	3202.877	3511.594
	9	3509.517	3521.722
	17	3526.007	3532.814

DPH-1.4 Report on Elevation by Class for Tiled Data - continued

File	Class	Z Min	Z Max
	20	3509.878	3521.863
LD38581606.las	1	3518.156	3729.405
	2	3517.988	3543.933
	7	3110.62	3523.241
	17	3527.936	3531.423
LD38581609.las	1	3526.896	3763.775
	2	3526.492	3548.759
	7	3262.047	3535.498
	17	3535.977	3536.384
	18	3767.178	3781.58
LD38581612.las	1	3535.866	3613.982
	2	3534.78	3559.737
	7	3209.652	3537.066
LD38581615.las	1	3546.843	3785.425
	2	3549.438	3563.848
	7	3099.019	3548.038
LD38581618.las	1	3553.188	3779.855
	2	3557.611	3576.397
	7	3243.96	3556.253
	18	3812.906	3894.904
LD38581621.las	1	3559.776	3633.316
	2	3559.606	3580.954
	7	3242.339	3564.826
LD38611339.las	1	3827.437	3880.809
	2	3826.843	3876.915
	7	3526.128	3830.442
LD38611342.las	1	3824.421	4079.247
	2	3825.271	3922.217
	7	3484.304	3839.694
	18	4080.881	4138.558
LD38611345.las	1	3817.509	4058.312
	2	3814.674	3911.052
	7	3512.598	3884.257
	18	4066.048	4091.189
LD38611348.las	1	3813.172	4017.735
	2	3817.305	3892.158
	7	3504.389	3837.656
	18	4145.51	4163.496

DPH-1.4 Report on Elevation by Class for Tiled Data - continued

File	Class	Z Min	Z Max
LD38611351.las	1	3813.181	4031.134
	2	3813.952	3919.451
	7	3142.294	3887.817
LD38611354.las	1	3815.845	3898.161
	2	3814.996	3879.021
	7	3506.158	3853.26
	18	4150.257	4208.742
LD38611357.las	1	3817.417	4021.626
	2	3816.862	3873.778
	7	3514.045	3849.654
LD38611360.las	1	3810.288	4028.978
	2	3812.315	3869.69
	7	3278.114	3848.208
LD38611363.las	1	3554.96	4023.476
	2	3803.962	3876.419
	7	3536.167	3842.017
	18	4065.737	4142.19
LD38611366.las	1	3792.509	4044.198
	2	3791.889	3877.361
	7	3309.954	3854.12
	18	4114.546	4206.438
LD38611369.las	1	3810.931	4025.861
	2	3814.884	3940.96
	7	3091.772	3885.317
	18	4127.951	4194.772
LD38611372.las	1	3497.719	4070.343
	2	3814.382	3971.646
	7	3471.407	3937.991
	18	4062.229	4206.704
LD38611375.las	1	3819.267	4100.92
	2	3819.166	3894.756
	7	3106.88	3849.52
	18	4077.603	4185.667
LD38611378.las	1	3820.612	4059.385
	2	3820.557	3938.283
	7	3507.418	3883.795
	18	4115.753	4179.447
LD38611381.las	1	3816.669	4107.849

DPH-1.4 Report on Elevation by Class for Tiled Data - continued

File	Class	Z Min	Z Max
	2	3816.721	3952.571
	7	3504.455	3885.094
	18	4090.284	4146.432
LD38611384.las	1	3799.992	4035.277
	2	3801.587	3925.911
	7	3507.299	3879.359
	18	4087.016	4163.62
LD38611387.las	1	3802.998	4042.964
	2	3802.653	3851.59
	7	3043.334	3811.311
	18	4038.269	4155.704
LD38611390.las	1	3523.293	4076.176
	2	3813.126	3873.365
	7	3071.273	3851.961
LD38611393.las	1	3767.148	4190.047
	2	3817.135	3878.244
	7	3512.837	3849.572
	18	4135.871	4204.88
LD38611396.las	1	3811.256	4045.553
	2	3811.443	3879.503
	7	3032.786	3851.187
	18	4047.115	4145.635
LD38611399.las	1	3809.008	4048.21
	2	3812.555	3875.018
	7	3153.97	3824.261
	18	4065.048	4167.003
LD38611402.las	1	3805.183	4059.362
	2	3804.471	3885.852
	7	3046.972	3852.587
	18	4065.681	4143.355
LD38611405.las	1	3803.007	4067.974
	2	3802.496	3890.064
	7	3498.251	3867.282
	18	4043.896	4072.006
LD38611408.las	1	3802.299	4042.551
	2	3801.315	3839.658
	7	3453.235	3825.038
	18	4039.634	4147.597
LD38611411.las			

DPH-1.4 Report on Elevation by Class for Tiled Data - continued

File	Class	Z Min	Z Max
	1	3800.688	4042.574
	2	3800.094	3831.748
	7	3476.131	3807.61
	18	4039.211	4150.428
LD38611414.las	1	3802.719	4035.907
	2	3801.354	3832.476
	7	3500.81	3813.775
LD38611417.las	1	3801.826	4045.097
	2	3801.055	3820.147
	7	3491.302	3806.862
LD38611420.las	1	3807.407	4018.676
	2	3807.912	3830.104
	7	3521.22	3810.714
	18	4067.236	4143.483
LD38611423.las	1	3807.594	4047.462
	2	3807.935	3830.803
	7	3281.23	3814.126
LD38611426.las	1	3802.033	4009.267
	2	3809.264	3861.649
	7	3527.67	3806.2
LD38611429.las	1	3799.51	4025.481
	2	3803.208	3863.073
	7	3516.217	3830.219
LD38611432.las	1	3800.986	4035.405
	2	3800.977	3837.273
	7	3476.499	3809.697
	18	4044.559	4127.689
LD38611435.las	1	3807.361	4019.231
	2	3806.213	3829.815
	7	3509.051	3809.543
LD38611438.las	1	3806.958	4031.383
	2	3812.604	3829.792
	7	3458.956	3812.131
	18	4053.519	4066.918
LD38611441.las	1	3811.026	4045.379
	2	3814.287	3829.753
	7	3159.347	3816.912
	18	4083.85	4120.467

DPH-1.4 Report on Elevation by Class for Tiled Data - continued

File	Class	Z Min	Z Max
LD38611444.las	1	3809.589	4020.566
	2	3816.944	3843.352
	7	3511.482	3814.805
LD38611447.las	1	3810.393	4018.23
	2	3809.717	3832.348
	7	3545.223	3807.486
LD38611450.las	1	3806.485	3997.207
	2	3809.582	3830.842
	7	3559.048	3811.928
LD38611453.las	1	3809.828	3870.691
	2	3812.122	3833.037
	7	3520.305	3814.448
LD38611456.las	1	3811.475	3859.684
	2	3815.681	3832.866
	7	3797.775	3819.858
LD38611459.las	1	3790.967	3866.862
	2	3791.147	3829.769
	7	3800.77	3801.216
LD38611462.las	1	3794.54	3854.71
	2	3791.334	3820.852
	7	3798.457	3798.457
LD38611465.las	1	3800.79	3834.69
	2	3804.49	3825.478
	7	3791.2	3802.25
LD38611468.las	1	3800.36	3838.959
	2	3804.487	3821.492
	7	3785.504	3807.489
LD38611471.las	1	3791.318	3850.432
	2	3789.527	3837.45
	7	3787.217	3802.738
LD38611474.las	1	3796.735	3877.062
	2	3793.45	3837.984
	7	3802.873	3812.706
LD38611477.las	1	3809.605	3849.782
	2	3813.824	3837.23
	7	3800.652	3816.81
LD38611480.las			

DPH-1.4 Report on Elevation by Class for Tiled Data - continued

File	Class	Z Min	Z Max
	1	3808.431	3848.67
	2	3809.704	3840.593
	7	3801.692	3819.563
LD38611483.las	1	3805.596	3842.161
	2	3804.136	3831.728
LD38611486.las	1	3811.728	3867.112
	2	3809.664	3849.782
	7	3509.475	3553.625
LD38611489.las	1	3828.683	3868.224
	2	3829.323	3850.048
	7	3817.948	3833.027
LD38611492.las	1	3828.263	3865.081
	2	3833.762	3851.2
	7	3818.457	3837.069
LD38611495.las	1	3832.574	3868.421
	2	3833.395	3854.126
	7	3817.522	3833.086
LD38611498.las	1	3831.961	3869.74
	2	3832.148	3847.715
	7	3808.89	3832.853
LD38611501.las	1	3825.412	3858.181
	2	3824.933	3848.775
	7	3487.273	3828.306
LD38611504.las	1	3823.897	3861.6
	2	3825.842	3851.082
	7	3543.822	3836.994
LD38611507.las	1	3842.266	3961.052
	2	3845.465	3867.082
	7	3543.953	3844.625
	18	4121.747	4155.631
LD38611510.las	1	3837.161	3881.318
	2	3837.528	3866.711
	7	3526.259	3839.494
LD38611513.las	1	3841.19	4009.838
	2	3841.118	3872.548
	7	3525.288	3849.651
	18	4141.025	4141.025

DPH-1.4 Report on Elevation by Class for Tiled Data - continued

File	Class	Z Min	Z Max
LD38611516.las	1	3834.625	3946.367
	2	3840.235	3863.818
	7	3492.683	3840.163
	18	4087.466	4150.589
LD38611519.las	1	3843.48	4004.086
	2	3843.191	3865.415
	7	3513.69	3845.783
	18	4141.005	4182.682
LD38611522.las	1	3837.41	4042.223
	2	3841.118	3868.178
	7	3541.463	3845.688
LD38611525.las	1	3834.605	4049.562
	2	3840.094	3864.713
	7	3536.423	3844.658
LD38611528.las	1	3840.852	4061.265
	2	3844.822	3864.553
	7	3549.908	3851.193
LD38611531.las	1	3836.101	4006.99
	2	3841.971	3864.061
	7	3551.981	3840.711
	18	4102.023	4165.461
LD38611534.las	1	3837.614	4037.81
	2	3841.278	3862.804
	7	3516.122	3849.064
LD38611537.las	1	3841.446	4049.139
	2	3842.138	3864.064
	7	3519.458	3846.557
LD38611540.las	1	3842.545	4014.707
	2	3848.116	3867.965
	7	3556.479	3846.705
	18	4093.017	4161.763
LD38611543.las	1	3831.885	4063.591
	2	3837.41	3864.579
	7	3495.016	3846.367
LD38611546.las	1	3834.91	4092.607
	2	3835.186	3871.39
	7	3533.694	3854.044
	18	4087.426	4129.526

DPH-1.4 Report on Elevation by Class for Tiled Data - continued

File	Class	Z Min	Z Max
LD38611549.las	1	3840.13	4050.264
	2	3844.628	3862.453
	7	3531.883	3846.501
	18	4090.185	4142.899
LD38611552.las	1	3841.954	4088.145
	2	3845.386	3867.125
	7	3491.158	3846.308
	18	4091.727	4168.131
LD38611555.las	1	3841.331	4040.199
	2	3844.251	3874.395
	7	3503.103	3853.821
LD38611558.las	1	3854.95	4091.199
	2	3854.923	3880.274
	7	3526.043	3863.217
	18	4095.789	4113.67
LD38611561.las	1	3850.117	4085.769
	2	3851.826	3879.336
	7	3523.687	3860.448
LD38611564.las	1	3849.382	4026.091
	2	3850.163	3878.132
	7	3544.583	3858.089
LD38611567.las	1	3857.253	4034.92
	2	3864.097	3887.712
	7	3535.754	3866.538
	18	4123.784	4194.165
LD38611570.las	1	3856.328	4101.055
	2	3861.124	3889.907
	7	3525.702	3870.419
	18	4109.483	4158.115
LD38611573.las	1	3853.431	4101.855
	2	3858.949	3884.395
	7	3447.477	3862.256
	18	4103.023	4141.219
LD38611576.las	1	3855.757	4095.927
	2	3856.213	3873.739
	7	3031.428	3857.942
	18	4097.443	4158.732
LD38611579.las	1	3857.745	4088.637

DPH-1.4 Report on Elevation by Class for Tiled Data - continued

File	Class	Z Min	Z Max
	2	3858.122	3879.375
	7	3483.07	3866.597
	18	4110.018	4159.267
LD38611582.las	1	3853.985	4072.108
	2	3849.946	3884.766
	7	3519.566	3867.269
LD38611585.las	1	3769.904	4078.739
	2	3762.604	3881.931
	7	3472.194	3860.891
	18	4107.443	4119.785
LD38611588.las	1	3687.417	3872.748
	2	3678.438	3872.683
	7	3462.87	3845.097
LD38611591.las	1	3656.545	3882.328
	2	3650.094	3799.684
	7	3393.471	3782.04
LD38611594.las	1	3589.199	3847.404
	2	3587.158	3735.744
	7	3344.16	3714.271
	18	3856.872	3856.872
LD38611597.las	1	3519.147	3777.072
	2	3518.966	3640.587
	7	3227.759	3600.577
LD38611600.las	1	3503.746	3729.153
	2	3505.216	3547.837
	7	3175.141	3518.871
	9	3504.767	3507.88
	20	3504.957	3509.786
LD38611603.las	1	3499.799	3672.939
	2	3504.908	3544.596
	7	3065.309	3513.576
	9	3505.246	3516.108
	18	3754.287	3754.287
	20	3505.37	3516.578
LD38611606.las	1	3513.471	3629.136
	2	3516.46	3540.852
	7	3242.503	3523.622
LD38611609.las	1	3531.479	3747.952

DPH-1.4 Report on Elevation by Class for Tiled Data - continued

File	Class	Z Min	Z Max
	2	3532.867	3549.422
	7	3232.861	3534.363
LD38611612.las	1	3535.58	3777.276
	2	3535.095	3560.725
	7	3100.243	3539.379
	17	3554.494	3556.144
	18	3778.362	3787.486
LD38611615.las	1	3540.137	3747.502
	2	3546.253	3572.637
	7	3242.887	3546.886
	17	3556.276	3556.942
	18	3784.192	3861.213
LD38611618.las	1	3553.123	3639.73
	2	3555.695	3641.653
	7	3240.361	3583.162
LD38611621.las	1	3566.614	3811.085
	2	3570.416	3664.816
	7	3481.42	3603.375
	18	3814.586	3928.473
LD38641339.las	1	3826.813	3882.256
	2	3824.969	3881.833
	7	3548.589	3550.977
LD38641342.las	1	3813.7	4087.131
	2	3810.17	3873.916
	7	3164.072	3849.93
	18	4084.72	4144.224
LD38641345.las	1	3811.039	4029.739
	2	3810.32	3853.326
	7	3154.669	3814.362
LD38641348.las	1	3813.539	4048.64
	2	3812.148	3866.515
	7	3479.603	3839.215
	18	4062.991	4176.176
LD38641351.las	1	3805.442	4038.768
	2	3811.915	3905.481
	7	3518.353	3860.737
LD38641354.las	1	3813.529	4090.674
	2	3812.45	3938.266

DPH-1.4 Report on Elevation by Class for Tiled Data - continued

File	Class	Z Min	Z Max
	7	3538.198	3896.738
LD38641357.las	1	3805.829	4072.262
	2	3804.809	3905.665
	7	3515.866	3892.282
	18	4055.678	4075.395
LD38641360.las	1	3812.758	4050.842
	2	3814.609	3875.57
	7	3496.036	3802.824
	18	4083.42	4133.893
LD38641363.las	1	3621.046	4044.956
	2	3809.969	3863.309
	7	3515.603	3825.258
	18	4054.779	4104.775
LD38641366.las	1	3630.288	4057.945
	2	3809.681	3867.076
	7	3494.816	3825.639
LD38641369.las	1	3803.555	3927.666
	2	3809.192	3927.797
	7	3559.488	3805.022
LD38641372.las	1	3811.689	3891.387
	2	3808.24	3890.806
	7	3806.413	3864.188
LD38641375.las	1	3804.595	3892.19
	2	3805.75	3891.702
	7	3541.617	3827.023
LD38641378.las	1	3816.951	3958.804
	2	3811.009	3960.389
	7	3820.629	3937.771
LD38641381.las	1	3805.852	3962.987
	2	3803.326	3966.114
	7	3798.296	3930.698
LD38641384.las	1	3802.781	3926.124
	2	3801.308	3928.129
	7	3820.583	3905.698
LD38641387.las	1	3805.045	3928.306
	2	3805.813	3859.93
	7	3799.697	3821.807

DPH-1.4 Report on Elevation by Class for Tiled Data - continued

File	Class	Z Min	Z Max
	18	4138.036	4138.036
LD38641390.las	1	3813.605	3879.799
	2	3809.631	3879.589
	7	3526.925	3828.916
LD38641393.las	1	3804.927	3878.559
	2	3803.067	3875.461
	7	3814.438	3834.664
LD38641396.las	1	3801.239	3892.673
	2	3805.744	3859.261
	7	3795.672	3811.528
LD38641399.las	1	3802.161	3874.343
	2	3798.657	3874.051
	7	3798.09	3830.301
LD38641402.las	1	3791.016	3851.849
	2	3790.941	3840.724
LD38641405.las	1	3790.275	3983.952
	2	3789.566	3820.721
LD38641408.las	1	3794.477	3843.034
	2	3794.786	3843.834
	7	3788.395	3826.853
LD38641411.las	1	3796.049	3847.095
	2	3795.553	3843.414
	7	3798.509	3819.067
LD38641414.las	1	3791.833	3834.792
	2	3791.889	3833.65
	7	3790.321	3805.028
LD38641417.las	1	3794.668	3858.204
	2	3793.657	3836.029
	7	3784.704	3821.469
	9	3809.527	3810.34
	20	3809.805	3811.183
LD38641420.las	1	3801.141	3831.721
	2	3799.746	3827.492
	7	3794.005	3801.872
LD38641423.las	1	3795.16	3881.652
	2	3794.005	3881.875

DPH-1.4 Report on Elevation by Class for Tiled Data - continued

File	Class	Z Min	Z Max
	7	3519.422	3805.649
LD38641426.las	1	3802.597	3960.081
	2	3799.228	3916.685
	7	3499.862	3878.831
LD38641429.las	1	3799.956	4183.817
	2	3804.169	4003.506
	7	3493.887	3967.604
LD38641432.las	1	3798.965	4155.841
	2	3799.074	4006.567
	7	3520.505	3978.657
	18	4149.257	4220.169
LD38641435.las	1	3800.261	4034.897
	2	3800.475	3846.718
	7	3531.722	3810.068
	18	4037.705	4037.705
LD38641438.las	1	3796.636	4039.398
	2	3803.729	3820.238
	7	3505.397	3802.909
	18	4039.08	4072.072
LD38641441.las	1	3795.813	4035.031
	2	3802.899	3845.186
	7	3507.759	3810.983
	9	3816.902	3818.851
	20	3817.105	3818.824
LD38641444.las	1	3796.951	4031.242
	2	3802.699	3854.907
	7	3498.487	3809.481
	18	4036.504	4046.777
LD38641447.las	1	3796.997	4006.859
	2	3804.359	3831.639
	7	3505.282	3805.245
LD38641450.las	1	3801.6	4022.672
	2	3806.83	3826.334
	7	3497.972	3808.486
LD38641453.las	1	3800.104	4028.391
	2	3806.331	3823.375
	7	3496.719	3807.483
LD38641456.las			

DPH-1.4 Report on Elevation by Class for Tiled Data - continued

File	Class	Z Min	Z Max
	1	3794.586	4038.722
	2	3796.531	3824.589
	7	3529.934	3800.941
LD38641459.las	1	3773.651	4020.625
	2	3773.779	3815.701
	7	3476.742	3790.212
LD38641462.las	1	3784.628	3992.561
	2	3785.931	3811.19
	7	3346.345	3791.961
LD38641465.las	1	3784.904	4025.687
	2	3791.997	3812.246
	7	3464.252	3789.543
	18	4032.449	4037.748
LD38641468.las	1	3787.939	4027.387
	2	3794.654	3810.445
	7	3490.397	3791.21
	18	4030.655	4120.927
LD38641471.las	1	3779.717	4002.318
	2	3781.361	3818.696
	7	3498.546	3797.01
LD38641474.las	1	3792.043	4038.893
	2	3794.592	3825.416
	7	3448.848	3806.469
	18	4045.668	4061.537
LD38641477.las	1	3799.832	4046.465
	2	3799.467	3829.369
	7	3401.601	3814.563
	18	4035.996	4144.014
LD38641480.las	1	3790.317	4016.495
	2	3789.835	3818.92
	7	3466.25	3797.184
	18	4061.13	4138.046
LD38641483.las	1	3797.866	4045.245
	2	3798.703	3825.721
	7	3153.865	3810.842
	17	3811.338	3813.112
	18	4049.142	4152.393
LD38641486.las	1	3810.642	4044.916

DPH-1.4 Report on Elevation by Class for Tiled Data - continued

File	Class	Z Min	Z Max
	2	3813.444	3835.635
	7	3523.172	3817.745
	18	4047.827	4141.691
LD38641489.las	1	3817.876	4052.124
	2	3818.322	3843.368
	7	3180.082	3826.364
LD38641492.las	1	3822.194	4055.684
	2	3824.175	3841.981
	7	3512.03	3825.576
LD38641495.las	1	3823.385	4049.546
	2	3826.872	3843.739
	7	3479.343	3827.046
LD38641498.las	1	3823.605	4032.331
	2	3827.332	3851.236
	7	3467.778	3831.964
	18	4085.359	4121.954
LD38641501.las	1	3814.618	4051.908
	2	3815.553	3842.135
	7	3096.549	3824.182
	17	3829.71	3832.282
	18	4057.252	4176.58
LD38641504.las	1	3820.901	4064.7
	2	3822.607	3856.892
	7	3487.847	3833.598
	18	4085.776	4172.16
LD38641507.las	1	3830.849	4078.243
	2	3830.357	3861.636
	7	3098.629	3845.13
	18	4072.521	4169.286
LD38641510.las	1	3828.368	4073.479
	2	3829.067	3853.135
	7	3539.606	3834.323
	18	4082.446	4118.194
LD38641513.las	1	3831.908	4071.652
	2	3831.262	3849.858
	7	3460.915	3832.578
LD38641516.las	1	3821.17	4038.696
	2	3820.737	3848.296

DPH-1.4 Report on Elevation by Class for Tiled Data - continued

File	Class	Z Min	Z Max
	7	3154.682	3831.062
	18	4126.015	4139.805
LD38641519.las	1	3833.69	3969.513
	2	3833.844	3859.287
	7	3120.453	3844.566
	18	4135.5	4186.812
LD38641522.las	1	3830.941	4034.621
	2	3830.091	3860.146
	7	3496.925	3839.077
	18	4081.111	4138.679
LD38641525.las	1	3831.393	4069.654
	2	3829.671	3853.086
	7	3182.746	3838.454
	18	4089.152	4168.643
LD38641528.las	1	3829.868	4026.872
	2	3834.441	3850.822
	7	3440.298	3836.528
LD38641531.las	1	3829.038	4077.954
	2	3833.854	3851.833
	7	3511.62	3838.906
	18	4079.559	4164.611
LD38641534.las	1	3824.113	3883.207
	2	3832.095	3852.729
	7	3528.667	3833.198
LD38641537.las	1	3833.112	4081.406
	2	3838.7	3856.396
	7	3523.769	3842.23
	18	4077.738	4151.379
LD38641540.las	1	3833.27	4016.767
	2	3834.31	3858.677
	7	3535.026	3843.946
LD38641543.las	1	3823.119	4047.725
	2	3830.406	3857.975
	7	3129.019	3839.106
LD38641546.las	1	3838.723	4033.394
	2	3842.259	3864.267
	7	3547.05	3842.105
LD38641549.las			

DPH-1.4 Report on Elevation by Class for Tiled Data - continued

File	Class	Z Min	Z Max
	1	3837.666	4045.687
	2	3840.99	3857.207
	7	3629.753	3835.724
LD38641552.las	1	3831.095	3893.923
	2	3829.54	3852.604
	7	3548.917	3834.963
LD38641555.las	1	3826.649	3879.182
	2	3833.106	3857.971
	7	3167.11	3832.213
LD38641558.las	1	3837.227	3875.206
	2	3839.323	3865.307
	7	3831.357	3846.613
LD38641561.las	1	3834.69	3872.2
	2	3833.903	3867.548
	7	3829.428	3850.681
LD38641564.las	1	3846.869	3898.66
	2	3844.474	3876.606
	7	3831.564	3856.039
LD38641567.las	1	3854.083	3884.379
	2	3855.865	3876.341
	7	3834.992	3856.193
LD38641570.las	1	3846.397	3886.994
	2	3846.364	3871.167
	7	3840.416	3853.608
LD38641573.las	1	3844.412	3921.285
	2	3844.07	3874.139
	7	3837.312	3853.716
LD38641576.las	1	3840.232	3888.257
	2	3839.244	3865.701
	7	3817.722	3847.355
LD38641579.las	1	3844.717	3892.863
	2	3841.879	3869.933
	7	3831.082	3853.145
LD38641582.las	1	3820.97	3889.188
	2	3819.546	3872.069
	7	3823.588	3853.939
LD38641585.las			

DPH-1.4 Report on Elevation by Class for Tiled Data - continued

File	Class	Z Min	Z Max
	1	3746.938	3876.83
	2	3744.93	3874.457
	7	3697.906	3844.208
LD38641588.las	1	3666.079	3777.007
	2	3663.021	3780.232
LD38641591.las	1	3610.465	3715.518
	2	3608.949	3718.864
LD38641594.las	1	3555.068	3656.275
	2	3554.048	3660.025
	7	3520.531	3572.736
LD38641597.las	1	3517.929	3601.837
	2	3517.168	3601.781
	7	3507.605	3536.387
LD38641600.las	1	3497.611	3581.801
	2	3501.305	3528.766
	7	3180.922	3502.126
	9	3501.295	3510.508
	20	3501.41	3509.875
LD38641603.las	1	3501.948	3579.648
	2	3502.309	3529.183
	7	3200.965	3510.167
LD38641606.las	1	3517.047	3565.977
	2	3523.051	3541.394
	7	3227.139	3527.063
LD38641609.las	1	3530.866	3591.256
	2	3534.455	3556.774
	7	3257.963	3537.782
LD38641612.las	1	3543.389	3774.097
	2	3547.431	3569.048
	7	3267.182	3549.176
	17	3555.698	3556.548
	18	3778.824	3819.933
LD38641615.las	1	3544.954	3615.413
	2	3550.987	3595.485
	7	3289.895	3567.703
LD38641618.las	1	3558.205	3763.605
	2	3565.068	3642.791

DPH-1.4 Report on Elevation by Class for Tiled Data - continued

File	Class	Z Min	Z Max
	7	3246.667	3597.824
LD38641621.las	1	3603.812	3691.722
	2	3600.948	3691.613
	7	3322.798	3649.697
	18	3946.895	4009.707
LD38671339.las	1	3816.935	3844.989
	2	3813.585	3845.632
	7	3820.747	3820.747
LD38671342.las	1	3804.382	3845.196
	2	3803.936	3849.08
	7	3437.329	3817.479
LD38671345.las	1	3802.604	4045.166
	2	3802.63	3861.849
	7	3488.536	3828.26
LD38671348.las	1	3796.862	4026.121
	2	3797.036	3870.337
	7	3538.057	3833.959
	18	4030.035	4051.383
LD38671351.las	1	3802.643	4066.242
	2	3802.656	3884.375
	7	3561.801	3825.662
	18	4061.307	4074.857
LD38671354.las	1	3797.384	4056.098
	2	3795.242	3908.316
	7	3482.719	3883.253
LD38671357.las	1	3798.404	4051.573
	2	3797.351	3910.32
	7	3561.512	3848.759
	18	4042.446	4056.245
LD38671360.las	1	3803.496	4033.158
	2	3803.398	3850.409
	7	3489.055	3817.102
LD38671363.las	1	3802.286	4010.53
	2	3805.481	3857.709
	7	3515.009	3830.278
LD38671366.las	1	3803.719	4023.42
	2	3805.931	3866.656

DPH-1.4 Report on Elevation by Class for Tiled Data - continued

File	Class	Z Min	Z Max
	7	3485.971	3842.981
	18	4101.996	4134.939
LD38671369.las	1	3798.224	4026.39
	2	3797.568	3847.371
	7	3490.521	3811.259
LD38671372.las	1	3792.574	4035.103
	2	3796.876	3843.516
	7	3539.005	3813.247
LD38671375.las	1	3801.351	4032.991
	2	3800.196	3886.692
	7	3491.522	3843.155
LD38671378.las	1	3796.114	4016.376
	2	3796.636	3918.142
	7	3532.335	3846.754
LD38671381.las	1	3787.86	4045.927
	2	3794.264	3927.984
	7	3431.223	3872.797
	18	4029.785	4036.35
LD38671384.las	1	3796.108	4021.491
	2	3796.817	3877.43
	7	3531.105	3834.822
LD38671387.las	1	3792.322	4033.214
	2	3792.332	3872.217
	7	3531.574	3819.818
	18	4044.733	4159.778
LD38671390.las	1	3800.468	4039.26
	2	3804.733	3862.427
	7	3441.053	3833.542
	9	3813.834	3815.232
	18	4095.513	4178.719
	20	3813.729	3815.517
LD38671393.las	1	3791.981	4035.363
	2	3796.013	3863.555
	7	3453.53	3805.734
	9	3800.898	3802.181
	18	4038.404	4161.708
	20	3801.082	3802.338
LD38671396.las	1	3787.745	4037.203

DPH-1.4 Report on Elevation by Class for Tiled Data - continued

File	Class	Z Min	Z Max
	2	3792.535	3839.776
	7	3452.713	3799.773
	9	3801	3801.735
	18	4030.769	4151.297
	20	3801.242	3801.974
LD38671399.las	1	3792.64	4033.361
	2	3794.323	3834.517
	7	3475.659	3801.151
LD38671402.las	1	3775.196	4013.755
	2	3775.563	3831.439
	7	3057.599	3811.495
	18	4058.066	4157.967
LD38671405.las	1	3790.485	4034.585
	2	3791.423	3837.492
	7	3102.901	3813.457
	18	4034.638	4053.092
LD38671408.las	1	3787.22	4030.051
	2	3787.174	3843.175
	7	3506.125	3809.841
	18	4131.173	4140.011
LD38671411.las	1	3779.697	4032.062
	2	3786.042	3849.779
	7	3199.321	3808.969
	18	4026.065	4144.03
LD38671414.las	1	3781.252	4032.59
	2	3783.697	3824.225
	7	3464.514	3805.36
LD38671417.las	1	3784.671	4020.937
	2	3787.597	3826.538
	7	3477.431	3794.484
LD38671420.las	1	3787.483	4019.424
	2	3786.607	3859.208
	7	3494.626	3801.236
	18	4061.015	4079.083
LD38671423.las	1	3785.74	4048.565
	2	3793.24	3863.801
	7	3088.153	3840.599
	18	4024.831	4094.644
LD38671426.las			

DPH-1.4 Report on Elevation by Class for Tiled Data - continued

File	Class	Z Min	Z Max
	1	3801.744	4194.778
	2	3801.646	3983.066
	7	3132.231	3960.816
	18	4171.215	4272.99
LD38671429.las	1	3797.072	4206.468
	2	3793.221	4025.861
	7	3126.782	3993.788
	18	4210.582	4215.726
LD38671432.las	1	3782.515	4026.383
	2	3781.83	4013.053
	7	3383.481	3848.276
	18	4027.558	4028.407
LD38671435.las	1	3792.87	4028.998
	2	3795.681	3815.567
	7	3460.429	3795.009
	18	4030.924	4030.924
LD38671438.las	1	3776.272	4029.31
	2	3776.361	3877.397
	7	3494.065	3844.028
	18	4142.771	4156.222
LD38671441.las	1	3791.515	4037.118
	2	3798.887	3892.167
	7	3524.37	3855.842
LD38671444.las	1	3798.674	4044.884
	2	3801.003	3915.652
	7	3496.378	3865.616
	18	4053.607	4150.759
LD38671447.las	1	3799.044	3998.87
	2	3798.24	3845.54
	7	3415.298	3826.17
	18	4108.489	4135.664
LD38671450.las	1	3794.848	4015.258
	2	3792.643	3832.43
	7	3483.523	3804.326
	18	4077.347	4119.336
LD38671453.las	1	3792.483	4019.063
	2	3794.805	3810.937
	7	3480.154	3798.847
LD38671456.las			

DPH-1.4 Report on Elevation by Class for Tiled Data - continued

File	Class	Z Min	Z Max
	1	3793.447	4028.151
	2	3792.66	3814.172
	7	3486.87	3802.643
LD38671459.las	1	3770.714	4010.855
	2	3772.968	3802.164
	7	3470.8	3778.713
	18	4012.836	4012.836
LD38671462.las	1	3772.66	4023.411
	2	3778.483	3800.658
	7	3498.723	3776.593
	18	4027.213	4114.434
LD38671465.las	1	3781.019	4015.957
	2	3783.893	3800.307
	7	3458.202	3731.548
LD38671468.las	1	3779.031	4010.268
	2	3778.004	3800.996
	7	3491.748	3639.146
LD38671471.las	1	3772.817	3846.423
	2	3771.99	3803.696
	7	3516.873	3572.873
LD38671474.las	1	3793.667	3850.698
	2	3793.149	3813.943
	18	4090.789	4090.789
LD38671477.las	1	3784.09	3835.147
	2	3783.739	3816.082
LD38671480.las	1	3788.106	3841.442
	2	3787.903	3820.586
	7	3785.583	3801.623
LD38671483.las	1	3797.043	3833.519
	2	3797.689	3820.832
	7	3787.824	3795.977
LD38671486.las	1	3804.851	3835.307
	2	3805.58	3821.944
	7	3795.16	3807.532
LD38671489.las	1	3810.281	3843.355
	2	3813.313	3830.694
	7	3792.191	3810.996

DPH-1.4 Report on Elevation by Class for Tiled Data - continued

File	Class	Z Min	Z Max
LD38671492.las	1	3814.451	3844.497
	2	3813.906	3831.826
	7	3808.726	3808.759
LD38671495.las	1	3814.969	3857.738
	2	3819.74	3841.475
	7	3800.298	3826.629
LD38671498.las	1	3811.39	3858.388
	2	3810.852	3841.584
	7	3808.992	3826.459
LD38671501.las	1	3809.664	3866.147
	2	3809.251	3836.347
	7	3673.976	3673.976
LD38671504.las	1	3824.143	3880.812
	2	3823.149	3854.287
	7	3823.375	3837.486
LD38671507.las	1	3821.616	3983.827
	2	3821.134	3848.979
	7	3807.86	3828.664
LD38671510.las	1	3817.981	3859.231
	2	3818.883	3844.605
	7	3812.814	3827.876
LD38671513.las	1	3823.181	3873.7
	2	3822.824	3859.953
	7	3819.533	3837.604
LD38671516.las	1	3817.988	3854.776
	2	3816.226	3845.904
	7	3753.346	3763.555
LD38671519.las	1	3833.473	3894.628
	2	3833.519	3856.954
	7	3830.124	3838.208
LD38671522.las	1	3815.393	3887.345
	2	3814.29	3852.358
	7	3807.794	3830.977
LD38671525.las	1	3823.568	3863.165
	2	3825.028	3840.501
	7	3523.293	3828.296
LD38671528.las			

DPH-1.4 Report on Elevation by Class for Tiled Data - continued

File	Class	Z Min	Z Max
	1	3825.609	4040.359
	2	3826.662	3844.93
	7	3562.07	3828.634
LD38671531.las	1	3827.781	4018.027
	2	3827.866	3848.326
	7	3534.294	3831.751
LD38671534.las	1	3821.984	3995.865
	2	3825.235	3845.13
	7	3520.15	3831.239
LD38671537.las	1	3825.258	3977.702
	2	3826.393	3846.807
	7	3497.696	3832.515
LD38671540.las	1	3817.115	4022.987
	2	3821.216	3848.427
	7	3495.721	3833.523
LD38671543.las	1	3821.2	4037.64
	2	3827.299	3850.458
	7	3524.452	3834.467
	18	4079.703	4124.362
LD38671546.las	1	3822.164	4046.606
	2	3830.025	3856.875
	7	3544.901	3837.213
LD38671549.las	1	3823.444	4073.397
	2	3829.946	3851.246
	7	3513.08	3837.446
	18	4081.777	4151.967
LD38671552.las	1	3825.589	3996.327
	2	3829.654	3846.318
	7	3538.887	3832.558
LD38671555.las	1	3820.183	3991.459
	2	3819.996	3841.613
	7	3501.151	3828.352
LD38671558.las	1	3820.458	3867.761
	2	3822.315	3845.202
	7	3494.406	3825.681
LD38671561.las	1	3833.647	3957.138
	2	3833.706	3860.37

DPH-1.4 Report on Elevation by Class for Tiled Data - continued

File	Class	Z Min	Z Max
	7	3474.373	3846.098
	18	4083.981	4142.383
LD38671564.las	1	3837.879	4032.249
	2	3842.673	3872.079
	7	3522.716	3857.758
	18	4088.109	4149.135
LD38671567.las	1	3839.904	3985.793
	2	3840.11	3864.3
	7	3523.192	3844.894
LD38671570.las	1	3830.278	3989.91
	2	3833.532	3869.034
	7	3522.818	3841.843
LD38671573.las	1	3821.173	4025.704
	2	3826.639	3866.469
	7	3514.813	3843.578
LD38671576.las	1	3821.495	4051.137
	2	3826.803	3848.152
	7	3501.755	3830.225
LD38671579.las	1	3831.607	4032.886
	2	3832.545	3856.187
	7	3507.024	3837.896
LD38671582.las	1	3788.539	4052.21
	2	3788.464	3861.036
	7	3509.481	3842.715
LD38671585.las	1	3721.748	4059.595
	2	3725.396	3855.373
	7	3505.708	3831.131
	18	3987.262	4064.595
LD38671588.las	1	3669.927	3944.215
	2	3664.92	3809.294
	7	3378.307	3703.444
	18	3951.79	4020.455
LD38671591.las	1	3607.411	3850.156
	2	3607.421	3744.405
	7	3172.855	3704.031
	18	3960.369	4023.581
LD38671594.las	1	3529.13	3672.191

DPH-1.4 Report on Elevation by Class for Tiled Data - continued

File	Class	Z Min	Z Max
	2	3529.419	3672.657
	7	3235.906	3637.883
	9	3530.784	3531.62
	20	3531.036	3532.299
LD38671597.las	1	3503.946	3753.907
	2	3503.631	3557.988
	7	3217.904	3527.037
	9	3530.393	3534.192
	18	3763.168	3771.256
	20	3530.57	3535.4
LD38671600.las	1	3493.687	3578.576
	2	3497.076	3517.293
	7	3211.05	3499.271
	9	3496.82	3507.047
	20	3496.837	3507.227
LD38671603.las	1	3495.462	3582.581
	2	3497.506	3528.959
	7	3173.918	3518.549
LD38671606.las	1	3511.335	3587.365
	2	3510.823	3548.809
	7	3077.327	3531.45
LD38671609.las	1	3527.65	3595.57
	2	3534.028	3555.925
	7	3216.985	3540.872
LD38671612.las	1	3533.225	3767.483
	2	3538.195	3559.822
	7	3223.501	3542.194
	18	3776.344	3799.32
LD38671615.las	1	3543.188	3629.543
	2	3545.915	3630.747
	7	3208.438	3586.072
	17	3551.965	3555.915
	18	3825.573	3897.246
LD38671618.las	1	3562.755	3781.698
	2	3561.866	3652.325
	7	3095.64	3620.386
LD38671621.las	1	3608.677	3704.356
	2	3608.73	3688.231
	7	3279.918	3649.455

DPH-1.4 Report on Elevation by Class for Tiled Data - continued

File	Class	Z Min	Z Max
LD38701339.las	1	3803.191	3841.397
	2	3802.755	3835.445
	7	3564.888	3803.473
LD38701342.las	1	3799.067	3996.006
	2	3798.578	3845.563
	7	3526.354	3808.017
LD38701345.las	1	3794.034	4007.538
	2	3795.009	3843.549
	7	3517.109	3818.992
	18	4049.756	4107.84
LD38701348.las	1	3789.133	3849.097
	2	3793.644	3848.119
	7	3444.445	3795.714
LD38701351.las	1	3793.657	3987.522
	2	3793.867	3887.207
	7	3506.194	3855.97
LD38701354.las	1	3799.736	4128.049
	2	3799.556	3939.543
	7	3526.581	3897.637
	18	4136.173	4136.209
LD38701357.las	1	3793.719	4054.067
	2	3793.162	3913.368
	7	3059.17	3855.051
	18	4063.119	4095.979
LD38701360.las	1	3796.849	4012.633
	2	3796.521	3871.935
	7	3492.942	3846.623
LD38701363.las	1	3804.205	4019.411
	2	3803.549	3850.163
	7	3485.515	3817.597
	18	4080.914	4095.159
LD38701366.las	1	3797.427	4038.082
	2	3796.771	3834.169
	7	3466.85	3808.7
	18	4045.943	4143.095
LD38701369.las	1	3796.58	4044.985
	2	3797.066	3884.27
	7	3532.342	3835.206

DPH-1.4 Report on Elevation by Class for Tiled Data - continued

File	Class	Z Min	Z Max
LD38701372.las	1	3793.926	4041.025
	2	3793.201	3893.293
	7	3499.232	3867.499
LD38701375.las	1	3799.504	4022.672
	2	3795.832	3893.145
	7	3520.193	3831.334
	18	4097.147	4097.147
LD38701378.las	1	3798.109	4053.814
	2	3797.312	3887.883
	7	3546.991	3854.028
	18	4064.382	4164.903
LD38701381.las	1	3793.959	4014.428
	2	3794.159	3864.654
	7	3468.983	3821.039
LD38701384.las	1	3797.135	3999.149
	2	3796.305	3846.114
	7	3485.193	3827.666
	9	3811.196	3812.63
	20	3811.443	3813.149
LD38701387.las	1	3791.095	3879.307
	2	3790.75	3857.437
	7	3173.691	3838.634
LD38701390.las	1	3755.99	3867.751
	2	3753.067	3850.061
	7	3067.579	3706.056
	9	3813.887	3814.878
	20	3813.985	3815.114
LD38701393.las	1	3789.415	3869.805
	2	3790.973	3852.83
	7	3787.906	3797.962
	9	3801.016	3801.912
	20	3801.216	3802.082
LD38701396.las	1	3790.452	3867.187
	2	3789.737	3851.636
	7	3803.04	3831.899
	9	3801.016	3801.984
	20	3801.347	3802.043
LD38701399.las	1	3784.52	3846.997
	2	3783.979	3831.374

DPH-1.4 Report on Elevation by Class for Tiled Data - continued

File	Class	Z Min	Z Max
LD38701402.las	1	3785.156	3828.788
	2	3784.326	3819.474
LD38701405.las	1	3779.743	3832.922
	2	3779.684	3827.335
	7	3790.727	3800.32
LD38701408.las	1	3778.208	3874.854
	2	3777.322	3875.34
	7	3783.795	3836.715
LD38701411.las	1	3774.641	3851.229
	2	3774.251	3852.627
	7	3809.097	3810.127
LD38701414.las	1	3772.693	3860.107
	2	3772.043	3851.328
	7	3797.811	3828.175
LD38701417.las	1	3782	3858.391
	2	3781.498	3847.24
	7	3777.069	3813.985
LD38701420.las	1	3785.977	3851.731
	2	3785.134	3851.718
	7	3776.193	3814.103
LD38701423.las	1	3787.709	3875.32
	2	3786.846	3875.192
	7	3797.584	3830.455
LD38701426.las	1	3786.069	3895.711
	2	3785.183	3896.2
	7	3785.432	3869.156
LD38701429.las	1	3778.821	3849.694
	2	3781.666	3831.826
	7	3768.89	3811.682
	9	3795.268	3796.331
	20	3795.281	3797.44
LD38701432.las	1	3785.99	3842.066
	2	3785.261	3818.762
	7	3784.166	3784.166
	9	3795.33	3795.95
	20	3795.475	3796.856
LD38701435.las	1	3786.895	3835.813

DPH-1.4 Report on Elevation by Class for Tiled Data - continued

File	Class	Z Min	Z Max
	2	3786.564	3830.291
	7	3482.939	3688.989
LD38701438.las	1	3787.499	3924.444
	2	3786.525	3925.96
	7	3796.383	3824.517
LD38701441.las	1	3788.188	4177.321
	2	3795.042	3993.594
	7	3534.954	3962.003
LD38701444.las	1	3790.777	3981.242
	2	3790.488	3974.123
	7	3518.753	3916.547
LD38701447.las	1	3785.941	4017.699
	2	3786.128	3846.308
	7	3513.215	3821.656
	18	4021.846	4035.179
LD38701450.las	1	3781.387	3826.587
	2	3781.433	3799.159
	7	3515.088	3769.074
LD38701453.las	1	3781.472	4007.567
	2	3787.033	3806.38
	7	3477.847	3792.909
LD38701456.las	1	3778.277	3824.234
	2	3780.99	3805.38
	7	3507.103	3774.72
LD38701459.las	1	3767.643	3831.882
	2	3767.643	3800.012
	7	3485.843	3765.485
LD38701462.las	1	3772.483	4007.174
	2	3772.968	3788.441
	7	3402.303	3773.824
	18	4012.043	4042.561
LD38701465.las	1	3768.359	4006.344
	2	3773.729	3789.566
	7	3473.622	3775.498
	18	4007.453	4021.121
LD38701468.las	1	3776.206	4014.812
	2	3779.313	3797.929

DPH-1.4 Report on Elevation by Class for Tiled Data - continued

File	Class	Z Min	Z Max
	7	3472.129	3773.201
	18	4010.569	4098.968
LD38701471.las	1	3756.469	4006.636
	2	3761.249	3801.859
	7	3477.805	3787.394
	18	4010.366	4010.366
LD38701474.las	1	3760.357	4003.742
	2	3760.327	3806.259
	7	3533.779	3772.328
LD38701477.las	1	3766.446	4012.692
	2	3766.521	3800.885
	7	3478.451	3780.33
LD38701480.las	1	3781.564	3956.134
	2	3787.158	3809.897
	7	3478.166	3790.882
LD38701483.las	1	3784.845	3996.833
	2	3787.791	3811.354
	7	3497.063	3790.16
LD38701486.las	1	3792.151	4033.594
	2	3797.305	3819.228
	7	3520.531	3796.866
	18	4036.78	4039.05
LD38701489.las	1	3796.958	4023.955
	2	3803.7	3822.692
	7	3532.585	3802.922
	18	4049.539	4124.49
LD38701492.las	1	3798.959	4038.758
	2	3799.904	3826.59
	7	3507.171	3804.956
	18	4041.731	4055.1
LD38701495.las	1	3805.284	4049.598
	2	3809.471	3830.986
	7	3532.073	3813.969
	18	4049.398	4063.358
LD38701498.las	1	3796.597	4030.724
	2	3796.078	3830.271
	7	3522.106	3804.51
	18	4034.766	4041.075

DPH-1.4 Report on Elevation by Class for Tiled Data - continued

File	Class	Z Min	Z Max
LD38701501.las	1	3794.635	4051.649
	2	3798.277	3833.44
	7	3503.061	3818.936
	18	4055.428	4068.765
LD38701504.las	1	3818.194	4000.674
	2	3817.44	3843.46
	7	3511.564	3825.671
LD38701507.las	1	3807.355	4042.676
	2	3809.28	3837.558
	7	3437.503	3820.242
LD38701510.las	1	3819.717	4052.951
	2	3819.093	3845.721
	7	3496.876	3828.618
LD38701513.las	1	3812.131	4018.827
	2	3816.203	3845.36
	7	3503.028	3815.875
	18	4075.349	4135.303
LD38701516.las	1	3810.694	4012.636
	2	3813.076	3838.296
	7	3481.276	3821.18
LD38701519.las	1	3817.732	3997.239
	2	3817.318	3843.552
	7	3507.513	3827.656
LD38701522.las	1	3807.128	4047.866
	2	3808.572	3835.537
	7	3431.866	3820.009
	18	4074.319	4106.859
LD38701525.las	1	3815.091	4053.522
	2	3815.448	3833.736
	7	3520.216	3819.448
	18	4051.734	4071.33
LD38701528.las	1	3816.862	4053.821
	2	3816.344	3838.103
	7	3511.151	3826.797
LD38701531.las	1	3819.717	4049.378
	2	3819.323	3841.075
	7	3480.951	3826.797
LD38701534.las			

DPH-1.4 Report on Elevation by Class for Tiled Data - continued

File	Class	Z Min	Z Max
	1	3811.728	4044.536
	2	3812.066	3835.12
	7	3491.568	3819.005
LD38701537.las	1	3817.364	4050.609
	2	3819.339	3842.879
	7	3512.513	3831.488
LD38701540.las	1	3812.328	4038.87
	2	3813.693	3842.394
	7	3481.824	3828.007
LD38701543.las	1	3816.498	4058.555
	2	3817.404	3850.258
	7	3557.978	3833.47
	18	4064.654	4088.985
LD38701546.las	1	3823.552	4078.952
	2	3827.899	3852.801
	7	3524.153	3838.506
LD38701549.las	1	3822.174	4024.385
	2	3823.45	3844.937
	7	3498.356	3830.078
	18	4095.021	4158.61
LD38701552.las	1	3823.185	3868.962
	2	3825.754	3843.066
	7	3419.455	3830.547
LD38701555.las	1	3806.649	4019.333
	2	3805.065	3839.251
	7	3533.543	3823.923
LD38701558.las	1	3814.809	3989.333
	2	3820.317	3840.583
	7	3529.511	3827.834
LD38701561.las	1	3824.005	4035.035
	2	3829.513	3858.388
	7	3539.422	3836.797
LD38701564.las	1	3825.924	4050.687
	2	3828.769	3862.463
	7	3522.303	3830.524
LD38701567.las	1	3821.561	4022.462
	2	3824.202	3856.118

DPH-1.4 Report on Elevation by Class for Tiled Data - continued

File	Class	Z Min	Z Max
	7	3515.21	3831.607
LD38701570.las	1	3811.128	4026.432
	2	3819.635	3850.757
	7	3543.267	3819.287
LD38701573.las	1	3811.889	3842.676
	2	3813.316	3843.319
	7	3515.114	3810.501
LD38701576.las	1	3812.46	3843.316
	2	3815.704	3838.129
	7	3504.983	3818.785
LD38701579.las	1	3818.962	3871.439
	2	3816.495	3850.343
	7	3800.278	3818.034
LD38701582.las	1	3791.859	3852.748
	2	3789.343	3850.179
	7	3819.874	3826.718
LD38701585.las	1	3763.549	3865.993
	2	3761.587	3846.344
	7	3784.5	3819.927
LD38701588.las	1	3671.239	3836.777
	2	3667.621	3840.491
LD38701591.las	1	3595.747	3736.669
	2	3593.618	3739.756
LD38701594.las	1	3531.361	3658.795
	2	3531.072	3666.489
	9	3530.823	3532.68
	20	3531.158	3532.824
LD38701597.las	1	3497.808	3614.757
	2	3496.555	3555.052
	7	3506.233	3506.233
	9	3530.856	3533.057
	20	3531.128	3533.461
LD38701600.las	1	3492.883	3580.921
	2	3492.171	3507.89
	9	3492.162	3502.004
	20	3492.286	3503.129
LD38701603.las			

DPH-1.4 Report on Elevation by Class for Tiled Data - continued

File	Class	Z Min	Z Max
	1	3501.118	3567.608
	2	3500.794	3517.24
	7	3477.893	3494.711
LD38701606.las	1	3505.734	3575.987
	2	3505.118	3534.947
	7	3512.355	3512.355
LD38701609.las	1	3519.022	3598.326
	2	3517.841	3544.222
	7	3499.347	3518.123
LD38701612.las	1	3522.408	3589.579
	2	3525.419	3551.318
	7	3505.99	3523.106
LD38701615.las	1	3530.144	3583.51
	2	3531.768	3580.403
	7	3502.801	3541.23
	9	3537.854	3544.245
	20	3537.828	3544.337
LD38701618.las	1	3548.389	3618.313
	2	3547.828	3618.402
	7	3248.251	3560.377
LD38701621.las	1	3575.341	3655.951
	2	3571.473	3656.125
	7	3550.052	3585.793
LD38731339.las	1	3794.956	3843.598
	2	3794.274	3824.576
	7	3790.885	3802.971
LD38731342.las	1	3784.641	3831.754
	2	3789.691	3822.384
	7	3772.059	3804.044
LD38731345.las	1	3785.937	3839.631
	2	3792.036	3822.879
	7	3775.8	3804.392
LD38731348.las	1	3792.302	3852.161
	2	3791.41	3840.514
	7	3772.148	3810.058
LD38731351.las	1	3791.285	3846.177
	2	3790.809	3845.822

DPH-1.4 Report on Elevation by Class for Tiled Data - continued

File	Class	Z Min	Z Max
LD38731354.las	1	3793.329	3881.642
	2	3790.314	3881.262
	7	3794.241	3794.241
LD38731357.las	1	3794.582	3895.389
	2	3793.569	3894.464
	7	3495.689	3843.552
LD38731360.las	1	3792.056	3867.246
	2	3796.088	3856.941
	7	3530.567	3828.116
LD38731363.las	1	3793.46	3855.373
	2	3798.017	3836.771
	7	3548.139	3807.42
LD38731366.las	1	3787.446	4059.729
	2	3793.588	3902.413
	7	3545.469	3794.897
LD38731369.las	1	3792.066	4050.95
	2	3794.891	3900.894
	7	3541.519	3885.77
	18	4173.601	4173.601
LD38731372.las	1	3801.528	4055.838
	2	3800.448	3912.102
	7	3499.947	3838.122
	18	4041.695	4045.691
LD38731375.las	1	3800.652	4038.119
	2	3796.889	3893.483
	7	3535.498	3881.032
LD38731378.las	1	3786.741	4039.956
	2	3786.679	3904.234
	7	3524.685	3824.238
LD38731381.las	1	3796.256	4024.697
	2	3799.641	3908.975
	7	3532.063	3873.522
LD38731384.las	1	3800.363	4030.5
	2	3802.217	3916.18
	7	3498.999	3893.946
	9	3814.297	3815.845
	20	3814.536	3815.911
LD38731387.las			

DPH-1.4 Report on Elevation by Class for Tiled Data - continued

File	Class	Z Min	Z Max
	1	3789.362	4033.916
	2	3788.509	3917.686
	7	3525.108	3825.527
	9	3835.104	3836.032
	18	4035.418	4053.748
	20	3835.396	3836.908
LD38731390.las	1	3753.277	4040.635
	2	3752.653	3871.843
	7	3482.598	3852.322
LD38731393.las	1	3770.901	4008.106
	2	3776.659	3853.07
	7	3489.606	3826.748
	9	3802.492	3803.969
	18	4018.352	4041.255
	20	3802.85	3804.553
LD38731396.las	1	3769.75	4011.396
	2	3776.731	3824.825
	7	3498.212	3781.121
	18	4020.789	4050.664
LD38731399.las	1	3774.313	4019.188
	2	3771.101	3819.326
	7	3437.572	3787.588
	9	3794.891	3796.859
	18	4027.889	4050.845
	20	3795.193	3797.217
LD38731402.las	1	3775.862	4017.436
	2	3780.727	3835.002
	7	3504.813	3806.754
LD38731405.las	1	3769.09	4027.315
	2	3772.374	3841.912
	7	3490.006	3804.038
	18	4015.097	4015.097
LD38731408.las	1	3771.472	4014.208
	2	3771.42	3831.958
	7	3471.433	3807.735
	18	4018.568	4043.128
LD38731411.las	1	3775.186	4035.576
	2	3773.168	3836.269
	7	3503.481	3817.299
	18	4017.754	4058.614

DPH-1.4 Report on Elevation by Class for Tiled Data - continued

File	Class	Z Min	Z Max
LD38731414.las	1	3771.823	4004.585
	2	3772.095	3815.301
	7	3479.117	3787.105
LD38731417.las	1	3767.771	3997.853
	2	3767.716	3830.898
	7	3485.128	3801.075
	18	4004.349	4029.962
LD38731420.las	1	3763.155	4022.351
	2	3769.195	3844.795
	7	3469.708	3797.647
	18	4009.503	4033.358
LD38731423.las	1	3785.429	4055.143
	2	3785.006	3887.984
	7	3478.694	3846.255
	18	4056.974	4075.996
LD38731426.las	1	3774.52	4036.623
	2	3775.868	3906.259
	7	3436.371	3850.183
	18	4021.826	4171.885
LD38731429.las	1	3774.202	4021.842
	2	3776.042	3826.498
	7	3477.883	3792.899
LD38731432.las	1	3777.132	4023.27
	2	3781.977	3836.784
	7	3467.644	3820.957
	18	4016.514	4045.514
LD38731435.las	1	3770.78	4026.465
	2	3779.586	3828.237
	7	3414.803	3794.822
	18	4021.035	4061.957
LD38731438.las	1	3776.406	4107.692
	2	3774.238	3914.523
	7	3486.207	3869.241
	18	4022.804	4138.45
LD38731441.las	1	3777.161	4083.811
	2	3779.192	3940.317
	7	3465.095	3826.613
	18	4014.106	4066.973
LD38731444.las			

DPH-1.4 Report on Elevation by Class for Tiled Data - continued

File	Class	Z Min	Z Max
	1	3777.122	4010.11
	2	3775.731	3801.623
	7	3494.75	3785.527
	18	4016.196	4022.774
LD38731447.las	1	3775.124	4018.279
	2	3780.573	3796.502
	7	3463.638	3780.373
	18	4018.568	4049.303
LD38731450.las	1	3772.076	4017.472
	2	3773.562	3797.666
	7	3468.277	3779.753
	18	4016.747	4022.134
LD38731453.las	1	3774.497	4012.853
	2	3777.489	3790.662
	7	3509.406	3777.63
	18	4013.578	4027
LD38731456.las	1	3760.222	4014.746
	2	3758.733	3788.057
	7	3484.34	3771.643
	18	4017.318	4032.413
LD38731459.las	1	3758.46	4002.207
	2	3759.691	3787.368
	7	3509.32	3759.1
	18	4001.524	4049.369
LD38731462.las	1	3769.386	3806.928
	2	3769.887	3780.006
	7	3474.921	3766.567
	18	4141.347	4151.163
LD38731465.las	1	3764.835	4005.14
	2	3766.485	3781.213
	7	3513.848	3765.557
	18	4004.562	4100.887
LD38731468.las	1	3756.534	4011.13
	2	3754.727	3789.284
	7	3470.105	3774.54
	17	3769.405	3770.114
	18	4011.708	4016.226
LD38731471.las	1	3756.354	3994.198
	2	3755.704	3797.161

DPH-1.4 Report on Elevation by Class for Tiled Data - continued

File	Class	Z Min	Z Max
	7	3503.32	3783.421
LD38731474.las	1	3756.462	3819.727
	2	3755.248	3795.724
	7	3512.083	3763.145
LD38731477.las	1	3769.825	4015.287
	2	3768.952	3792.742
	7	3512.811	3766.361
	18	4008.237	4013.089
LD38731480.las	1	3767.676	4018.499
	2	3774.71	3800.816
	7	3514.127	3773.3
LD38731483.las	1	3774.815	4019.995
	2	3778.739	3799.182
	7	3473.563	3780.343
LD38731486.las	1	3781.715	4027.016
	2	3785.324	3808.834
	7	3537.349	3787.962
	18	4029.395	4072.233
LD38731489.las	1	3794.474	3960.317
	2	3794.202	3808.716
	7	3489.941	3557.87
LD38731492.las	1	3796.689	3830.822
	2	3798.608	3820.957
	7	3516.801	3797
LD38731495.las	1	3799.294	3837.263
	2	3798.88	3823.723
LD38731498.las	1	3791.308	3829.018
	2	3789.048	3812.04
	7	3794.084	3794.084
LD38731501.las	1	3798.7	3841.295
	2	3798.083	3830.271
	7	3798.076	3813.575
LD38731504.las	1	3802.509	3864.421
	2	3802.998	3833.139
	7	3784.392	3813.962
LD38731507.las	1	3801.016	3864.057

DPH-1.4 Report on Elevation by Class for Tiled Data - continued

File	Class	Z Min	Z Max
	2	3805.028	3828.211
	7	3786.426	3809.753
LD38731510.las	1	3805.035	3852.948
	2	3808.736	3831.406
	7	3788.539	3808.424
LD38731513.las	1	3806.196	3878.69
	2	3810.317	3831.413
	7	3807.158	3807.158
LD38731516.las	1	3797.945	3839.221
	2	3804.336	3829.074
	7	3789.057	3803.805
LD38731519.las	1	3803.391	3855.714
	2	3800.79	3829.146
	7	3789.753	3814.1
LD38731522.las	1	3801.295	3834.402
	2	3800.009	3826.456
	7	3792.122	3806.839
LD38731525.las	1	3805.96	3847.312
	2	3808.129	3827.978
	7	3803.096	3807.912
LD38731528.las	1	3807.663	3856.196
	2	3810.504	3830.101
	7	3794.838	3811.433
LD38731531.las	1	3807.771	3841.866
	2	3810.731	3829.861
	7	3797.873	3813.132
LD38731534.las	1	3802.971	3845.813
	2	3801.354	3825.065
	7	3790.343	3810.842
LD38731537.las	1	3805.396	3842.922
	2	3804.12	3833.519
	7	3790.13	3814.704
LD38731540.las	1	3808.342	3840.612
	2	3807.735	3834.205
	7	3795.754	3811.364
LD38731543.las	1	3813.933	3856.948

DPH-1.4 Report on Elevation by Class for Tiled Data - continued

File	Class	Z Min	Z Max
	2	3813.687	3846.157
	7	3432.821	3829.891
LD38731546.las	1	3806.912	4022.38
	2	3807.007	3846.508
	7	3522.641	3828.378
	9	3818.057	3820.475
	20	3818.342	3821.876
LD38731549.las	1	3816.485	3867.033
	2	3817.945	3840.229
	7	3524.169	3825.324
LD38731552.las	1	3818.365	3954.648
	2	3818.129	3833.155
	7	3497.027	3815.609
LD38731555.las	1	3802.975	3980.048
	2	3803.536	3830.635
	7	3501.158	3816.321
LD38731558.las	1	3810.202	3992.197
	2	3817.423	3833.762
	7	3507.568	3821.429
	18	4060.792	4119.267
LD38731561.las	1	3811.128	3947.692
	2	3813.053	3844.185
	7	3508.612	3824.146
LD38731564.las	1	3805.524	4001.157
	2	3812.158	3845.16
	7	3508.681	3824.471
LD38731567.las	1	3808.099	4045.386
	2	3810.698	3839.152
	7	3500.187	3802.286
	18	4056.56	4129.749
LD38731570.las	1	3801.823	4044.096
	2	3807.902	3838.037
	7	3509.094	3825.176
LD38731573.las	1	3792.601	3982.312
	2	3797.716	3823.149
	7	3482.782	3798.644
LD38731576.las	1	3796.6	3986.029

DPH-1.4 Report on Elevation by Class for Tiled Data - continued

File	Class	Z Min	Z Max
	2	3799.73	3821.377
	7	3495.216	3797.83
LD38731579.las	1	3795.777	4025.094
	2	3799.723	3825.53
	7	3505.561	3802.889
LD38731582.las	1	3757.161	3986.071
	2	3757.214	3828.119
	7	3465.682	3800.343
LD38731585.las	1	3696.791	3821.689
	2	3696.781	3819.769
	7	3485.843	3778.759
LD38731588.las	1	3638.615	3814.353
	2	3638.644	3817.952
	7	3355.896	3694.35
LD38731591.las	1	3590.993	3730.285
	2	3590.341	3711.334
	7	3264.882	3670.232
	18	3875.13	4025.061
LD38731594.las	1	3549.842	3725.002
	2	3548.894	3682.155
	7	3247.116	3662.453
	18	3895.087	4023.876
LD38731597.las	1	3488.7	3606.446
	2	3491.532	3584.484
	7	3066.172	3561.787
LD38731600.las	1	3481.985	3724.041
	2	3487.296	3501.689
	7	3171.644	3486.525
	9	3486.965	3495.79
	18	3725.754	3757.768
	20	3487.083	3499.065
LD38731603.las	1	3485.233	3726.531
	2	3492.624	3513.084
	7	3206.017	3494.179
	18	3730.029	3830.035
LD38731606.las	1	3494.829	3576.361
	2	3498.549	3527.985
	7	3189.022	3509.268

DPH-1.4 Report on Elevation by Class for Tiled Data - continued

File	Class	Z Min	Z Max
LD38731609.las	1	3504.954	3722.794
	2	3511.958	3530.291
	7	3093.622	3512.582
LD38731612.las	1	3516.614	3585.787
	2	3521.099	3543.215
	7	3193.655	3525.57
LD38731615.las	1	3515.426	3767.289
	2	3523.418	3552.726
	7	3206.437	3529.399
	18	3772.194	3772.194
LD38731618.las	1	3530.748	3759.723
	2	3532.588	3581.86
	7	3211.372	3557.923
	9	3554.324	3556.03
	17	3550.068	3550.882
	20	3554.294	3555.695
LD38731621.las	1	3555.173	3682.785
	2	3554.871	3613.195
	7	3233.996	3581.942
LD38761339.las	1	3782.683	4020.445
	2	3784.628	3801.321
	7	3545.298	3778.001
	18	4029.49	4034.021
LD38761342.las	1	3780.16	4012.718
	2	3784.776	3814.956
	7	3480.698	3792.522
LD38761345.las	1	3789.72	4021.206
	2	3794.668	3827.099
	7	3500.771	3807.03
LD38761348.las	1	3788.952	4032.8
	2	3788.824	3840.911
	7	3526.952	3806.672
LD38761351.las	1	3786.712	3879.507
	2	3786.577	3880.53
	7	3496.417	3804.579
LD38761354.las	1	3790.96	4062.059
	2	3790.954	3899.91
	7	3498.615	3866.692

DPH-1.4 Report on Elevation by Class for Tiled Data - continued

File	Class	Z Min	Z Max
	18	4026.189	4044.542
LD38761357.las	1	3790.12	4072.062
	2	3794.133	3940.051
	7	3488.038	3846.022
	18	4072.846	4072.846
LD38761360.las	1	3788.87	4047.597
	2	3791.246	3878.926
	7	3500.397	3827.473
	18	4048.105	4048.204
LD38761363.las	1	3779.428	4035.51
	2	3786.105	3941.068
	7	3462.283	3922.42
	18	4168.896	4210.106
LD38761366.las	1	3783.71	4026.764
	2	3782.791	3942.135
	7	3535.918	3897.158
LD38761369.las	1	3786.945	4043.663
	2	3790.882	3957.279
	7	3509.895	3904.366
LD38761372.las	1	3798.132	4048.906
	2	3796.731	3908.978
	7	3541.778	3849.667
LD38761375.las	1	3799.116	4009.979
	2	3798.175	3910.491
	7	3495.977	3885.497
LD38761378.las	1	3793.929	4029.825
	2	3793.254	3889.192
	7	3527.063	3841.295
	9	3812.843	3813.867
	20	3812.998	3814.202
LD38761381.las	1	3787.64	4050.753
	2	3787.279	3842.866
	7	3499.642	3812.548
	9	3812.873	3814.133
	18	4037.548	4084.237
	20	3813.089	3814.431
LD38761384.las	1	3786.902	4050.481
	2	3786.416	3912.948

DPH-1.4 Report on Elevation by Class for Tiled Data - continued

File	Class	Z Min	Z Max
	7	3498.963	3859.782
LD38761387.las	1	3781.554	4052.508
	2	3780.806	3899.894
	7	3519.229	3863.496
	9	3834.687	3836.095
	18	4044.139	4044.139
	20	3834.736	3836.6
LD38761390.las	1	3771.643	4025.599
	2	3770.836	3853.683
	7	3519.376	3832.902
	18	4012.613	4040.153
LD38761393.las	1	3769.979	4010.776
	2	3770.199	3812.072
	7	3487.244	3771.892
	18	4010.081	4034.995
LD38761396.las	1	3775.468	4019.795
	2	3775.239	3815.527
	7	3440.777	3783.057
	18	4020.382	4053.227
LD38761399.las	1	3775.114	4020.123
	2	3774.756	3821.869
	7	3477.572	3778.746
	18	4029.559	4033.607
LD38761402.las	1	3770.727	4012.466
	2	3768.355	3839.677
	7	3505.426	3804.162
LD38761405.las	1	3767.696	4001.964
	2	3763.985	3841.036
	7	3509.038	3800.304
	18	4010.008	4021.78
LD38761408.las	1	3758.674	3964.162
	2	3758.09	3857.335
	7	3459.56	3564.662
LD38761411.las	1	3760.084	3830.747
	2	3758.805	3831.082
	7	3506.492	3566.295
LD38761414.las	1	3760.777	3805.124
	2	3760.143	3806.321

DPH-1.4 Report on Elevation by Class for Tiled Data - continued

File	Class	Z Min	Z Max
LD38761417.las	1	3763.017	3805.34
	2	3762.876	3795.616
	7	3759.55	3759.55
LD38761420.las	1	3765.852	3841.38
	2	3763.847	3841.229
	7	3786.203	3812.709
LD38761423.las	1	3772.368	3848.427
	2	3771.679	3849.084
	7	3766.17	3803.372
LD38761426.las	1	3768.421	3822.384
	2	3767.348	3819.212
	7	3776.183	3789.819
LD38761429.las	1	3772.174	3856.278
	2	3771.83	3837.771
	7	3773.749	3808.818
LD38761432.las	1	3778.273	3829.189
	2	3775.79	3828.985
	7	3778.224	3808.883
LD38761435.las	1	3777.414	3895.022
	2	3775.068	3897.174
	7	3786.725	3824.477
LD38761438.las	1	3773.211	3877.85
	2	3770.632	3870.806
	7	3826.111	3843.322
LD38761441.las	1	3770.334	3822.302
	2	3769.832	3817.565
LD38761444.las	1	3769.766	3825.524
	2	3766.357	3804.143
	7	3765.58	3774.248
LD38761447.las	1	3766.344	3834.549
	2	3770.744	3786.21
	7	3766.269	3770.068
LD38761450.las	1	3766.817	3827.105
	2	3766.849	3784.822
LD38761453.las	1	3766.242	3820.77
	2	3763.618	3783.053

DPH-1.4 Report on Elevation by Class for Tiled Data - continued

File	Class	Z Min	Z Max
LD38761456.las	1	3756.351	3820.599
	2	3756.039	3782.056
LD38761459.las	1	3757.479	3800.383
	2	3757.151	3775.396
	7	3461.017	3552.014
LD38761462.las	1	3752.666	3798.447
	2	3759.343	3774.215
	7	3504.593	3748.103
LD38761465.las	1	3759.481	3976.075
	2	3756.597	3781.318
	7	3475.046	3551.312
LD38761468.las	1	3747.433	3993.007
	2	3747.532	3782.745
	7	3487.106	3739.225
LD38761471.las	1	3744.865	3836.154
	2	3744.917	3792.43
	7	3438.956	3763.68
LD38761474.las	1	3746.042	3812.61
	2	3746.183	3773.506
	7	3429.842	3748.441
	18	4019.293	4029.638
LD38761477.las	1	3762.184	3810.708
	2	3765.819	3788.244
	7	3374.445	3766.666
LD38761480.las	1	3764.143	3819.133
	2	3765.298	3792.925
	7	3490.597	3762.939
LD38761483.las	1	3769.343	4003.827
	2	3770.455	3795.448
	7	3517.828	3774.963
	18	4009.116	4009.116
LD38761486.las	1	3778.854	3970.478
	2	3782.768	3798.329
	7	3469.655	3785.727
LD38761489.las	1	3787.778	4024.49
	2	3788.696	3805.399
	7	3471.653	3789.743

DPH-1.4 Report on Elevation by Class for Tiled Data - continued

File	Class	Z Min	Z Max
LD38761492.las	1	3780.225	4029.598
	2	3786.528	3808.142
	7	3472.45	3788.677
	18	4031.455	4049.198
LD38761495.las	1	3775.934	4008.673
	2	3780.042	3813.798
	7	3488.799	3787.132
LD38761498.las	1	3774.251	4021.77
	2	3780.924	3812.279
	7	3491.968	3785.544
LD38761501.las	1	3794.536	4005.369
	2	3795.245	3827.962
	7	3505.298	3806.072
LD38761504.las	1	3787.191	4021.432
	2	3796.282	3827.837
	7	3498.684	3800.334
LD38761507.las	1	3788.9	4016.403
	2	3793.887	3821.469
	7	3525.475	3802.702
LD38761510.las	1	3789.372	4037.216
	2	3794.861	3816.062
	7	3493.047	3797.965
	18	4045.274	4045.274
LD38761513.las	1	3795.383	4010.71
	2	3802.181	3819.143
	7	3467.382	3802.778
	18	4049.903	4147.652
LD38761516.las	1	3792.348	4034.057
	2	3797.62	3820.242
	7	3479.065	3805.79
LD38761519.las	1	3786.679	4022.561
	2	3791.318	3818.129
	7	3457.972	3797.939
LD38761522.las	1	3790.15	4012.741
	2	3795.557	3813.926
	7	3485.262	3800.836
LD38761525.las	1	3801.456	4014.231

DPH-1.4 Report on Elevation by Class for Tiled Data - continued

File	Class	Z Min	Z Max
	2	3801.702	3823.992
	7	3472.25	3806.475
LD38761528.las	1	3803.05	4042.597
	2	3803.703	3821.839
	7	3476.253	3806.114
	18	4044.497	4132.817
LD38761531.las	1	3796.246	4033.611
	2	3801.862	3816.38
	7	3497.975	3804.825
LD38761534.las	1	3786.554	3999.07
	2	3788.936	3816.633
	7	3493.589	3801.99
LD38761537.las	1	3790.573	4014.808
	2	3794.116	3819.52
	7	3503.697	3804.586
LD38761540.las	1	3799.172	4012.561
	2	3802.476	3823.959
	7	3472.129	3810.98
LD38761543.las	1	3800.868	4050.231
	2	3799.973	3831.521
	7	3535.236	3818.46
	18	4054.132	4155.133
LD38761546.las	1	3798.063	4021.678
	2	3798.434	3829.759
	7	3512.257	3813.611
	9	3818.116	3819.51
	18	4046.951	4065.035
	20	3818.132	3820.557
LD38761549.las	1	3809.609	4051.485
	2	3810.406	3833.188
	7	3503.316	3819.07
LD38761552.las	1	3793.09	4041.777
	2	3791.013	3829.346
	7	3502.044	3813.608
LD38761555.las	1	3794.851	3963.503
	2	3795.744	3830.13
	7	3486.824	3812.076
LD38761558.las			

DPH-1.4 Report on Elevation by Class for Tiled Data - continued

File	Class	Z Min	Z Max
	1	3803.883	3972.203
	2	3804.346	3829.878
	7	3410.866	3815.881
LD38761561.las	1	3797.919	3990.264
	2	3801.361	3824.389
	7	3441.535	3809.29
LD38761564.las	1	3799.796	4002.876
	2	3803.808	3830.294
	7	3507.601	3813.696
LD38761567.las	1	3800.56	3976.675
	2	3802.437	3821.57
	7	3512.148	3805.747
LD38761570.las	1	3794.379	4022.4
	2	3795.799	3826.584
	7	3483.815	3812.624
LD38761573.las	1	3789.297	4034.959
	2	3795.081	3811.593
	7	3517.247	3798.582
LD38761576.las	1	3792.043	4032.302
	2	3795.091	3810.019
	7	3541.397	3793.624
	18	4037.433	4037.433
LD38761579.las	1	3774.559	3827.771
	2	3773.027	3812.131
	7	3537.565	3793.9
LD38761582.las	1	3739.638	3819.687
	2	3736.876	3805.058
	7	3502.982	3506.788
LD38761585.las	1	3690.855	4020.94
	2	3690.59	3805.399
	7	3431.338	3767.801
	18	4025.776	4031.294
LD38761588.las	1	3647.227	3794.195
	2	3644.195	3789.284
	7	3084.328	3767.899
LD38761591.las	1	3590.944	3737.506
	2	3591.472	3738.106

DPH-1.4 Report on Elevation by Class for Tiled Data - continued

File	Class	Z Min	Z Max
	7	3470.889	3668.861
LD38761594.las	1	3541.876	3689.907
	2	3539.986	3690.281
	7	3249.875	3613.398
LD38761597.las	1	3493.297	3598.425
	2	3496.65	3596.305
	7	3275.568	3523.772
LD38761600.las	1	3482.339	3577.585
	2	3482.641	3512.083
	7	3459.862	3486.276
	9	3482.624	3492.788
	20	3483.123	3493.123
LD38761603.las	1	3487.083	3569.038
	2	3486.66	3501.397
	7	3477.24	3483.182
LD38761606.las	1	3491.775	3553.95
	2	3491.456	3519.094
	7	3481.46	3505.524
LD38761609.las	1	3505.649	3548.631
	2	3504.025	3524.179
	7	3476.269	3499.731
LD38761612.las	1	3499.045	3581.053
	2	3497.336	3549.826
	7	3500.255	3500.255
	17	3548.526	3550.209
LD38761615.las	1	3503.264	3560.324
	2	3508.07	3544.271
	7	3498.034	3504.019
LD38761618.las	1	3521.856	3603.602
	2	3520.528	3564.353
	7	3543.385	3543.385
LD38761621.las	1	3545.298	3607.171
	2	3544.061	3610.593
	7	3549.173	3564.192
LD38791339.las	1	3784.618	3835.717
	2	3784.307	3821.196
LD38791342.las			

DPH-1.4 Report on Elevation by Class for Tiled Data - continued

File	Class	Z Min	Z Max
	1	3785.583	3868.06
	2	3785.134	3870.783
	7	3777.086	3834.271
LD38791345.las	1	3784.884	3933.06
	2	3781.954	3852.883
	7	3786.062	3834.507
LD38791348.las	1	3773.68	3897.325
	2	3773.021	3882.502
	7	3780.826	3836.882
LD38791351.las	1	3770.284	3902.171
	2	3769.723	3903.398
	7	3790.324	3855.944
LD38791354.las	1	3766.6	3897.837
	2	3765.823	3901.862
LD38791357.las	1	3766.403	3918.463
	2	3765.849	3903.598
	7	3797.791	3886.583
LD38791360.las	1	3772.26	3907.735
	2	3769.5	3896.249
	7	3781.426	3868.283
LD38791363.las	1	3793.096	3944.044
	2	3787.601	3941.094
	7	3807.725	3899.142
LD38791366.las	1	3785.101	3985.087
	2	3783.536	3985.33
	7	3818.998	3941.177
LD38791369.las	1	3784.369	3990.304
	2	3783.867	3986.124
	7	3815.622	3947.174
	18	4079.739	4079.739
LD38791372.las	1	3783.851	3953.191
	2	3783.697	3948.024
	7	3823.135	3872.584
LD38791375.las	1	3798.867	3948.207
	2	3799.651	3941.728
	7	3800.629	3907.023
LD38791378.las			

DPH-1.4 Report on Elevation by Class for Tiled Data - continued

File	Class	Z Min	Z Max
	1	3789.139	3890.671
	2	3789.074	3891.022
	7	3780.232	3802.574
LD38791381.las	1	3778.339	3837.076
	2	3784.359	3831.183
	7	3484.32	3786.84
	9	3807.335	3808.516
	20	3807.604	3808.611
LD38791384.las	1	3782.555	3967.426
	2	3785.101	3893.119
	7	3489.484	3840.189
	9	3807.217	3809.054
	20	3807.768	3809.756
LD38791387.las	1	3771.908	4020.212
	2	3771.994	3894.536
	7	3484.425	3828.339
LD38791390.las	1	3765.527	4006.012
	2	3768.565	3858.926
	7	3464.465	3788.116
	18	4011.137	4011.137
LD38791393.las	1	3764.126	3989.552
	2	3764.313	3819.648
	7	3497.06	3754.94
	18	3995.901	4026.367
LD38791396.las	1	3765.33	4025.376
	2	3765.268	3817.489
	7	3528.799	3782.01
	18	4030.317	4030.317
LD38791399.las	1	3763.477	4008.519
	2	3763.608	3836.318
	7	3485.587	3774.864
LD38791402.las	1	3757.41	4008.801
	2	3759.894	3840.924
	7	3463.766	3816.505
	18	3997.548	3999.001
LD38791405.las	1	3753.854	4000.333
	2	3755.708	3807.105
	7	3480.459	3771.479
LD38791408.las			

DPH-1.4 Report on Elevation by Class for Tiled Data - continued

File	Class	Z Min	Z Max
	1	3757.483	4001.793
	2	3757.538	3803.742
	7	3325.84	3750.911
LD38791411.las	1	3745.38	3994.365
	2	3745.193	3797.391
	7	3482.234	3758.257
	18	4002.118	4025.159
LD38791414.las	1	3753.116	3997.846
	2	3753.214	3791.63
	7	3445.685	3762.217
	18	4000.441	4023.243
LD38791417.las	1	3753.136	3995.632
	2	3756.118	3794.103
	7	3469.32	3756.18
	18	4002.702	4011.901
LD38791420.las	1	3755.642	3994.638
	2	3762.086	3795.396
	7	3516.942	3774.044
LD38791423.las	1	3758.585	4001.324
	2	3758.667	3805.455
	7	3491.689	3776.062
	18	4096.032	4096.032
LD38791426.las	1	3763.106	4005.018
	2	3763.129	3817.076
	7	3474.278	3797.571
	18	4005.638	4013.086
LD38791429.las	1	3763.483	4024.447
	2	3768.017	3853.083
	7	3488.907	3793.585
	18	4033.178	4038.174
LD38791432.las	1	3766.262	4028.689
	2	3770.527	3899.628
	7	3461.027	3871.223
	18	4017.889	4145.221
LD38791435.las	1	3782.738	4095.979
	2	3782.397	3919.575
	7	3526.332	3882.994
	18	4099.526	4139.044
LD38791438.las			

DPH-1.4 Report on Elevation by Class for Tiled Data - continued

File	Class	Z Min	Z Max
	1	3764.048	4015.199
	2	3765.593	3896.898
	7	3447.49	3849.989
	18	4002.351	4058.42
LD38791441.las	1	3758.805	4006.455
	2	3765.724	3819.943
	7	3486.843	3770.176
	18	4008.516	4024.542
LD38791444.las	1	3759.057	4004.296
	2	3759.012	3784.133
	7	3497.545	3763.565
	18	4002.754	4022.915
LD38791447.las	1	3756.154	4001.426
	2	3762.64	3783.572
	7	3467.316	3766.22
	18	4002.292	4016.383
LD38791450.las	1	3755.127	4003.808
	2	3757.365	3779.884
	7	3448.92	3761.331
	18	4003.621	4035.97
LD38791453.las	1	3752.424	3993.706
	2	3754.97	3772.768
	7	3451.791	3756.459
	18	3996.436	4018.834
LD38791456.las	1	3750.672	3982.932
	2	3750.878	3771.787
	7	3458.103	3753.982
	18	3988.119	3988.119
LD38791459.las	1	3742.699	3993.591
	2	3742.748	3768.972
	7	3457.405	3753.811
	18	3995.396	4016.609
LD38791462.las	1	3744.445	3992.876
	2	3744.599	3776.869
	7	3445.475	3755.399
	18	3999.857	4034.647
LD38791465.las	1	3749.589	3998.207
	2	3750.688	3773.569
	7	3445.771	3761.387

DPH-1.4 Report on Elevation by Class for Tiled Data - continued

File	Class	Z Min	Z Max
	18	3998.952	4029.139
LD38791468.las	1	3739.878	3986.577
	2	3739.054	3776.869
	7	3453.494	3764.021
	18	3994.277	4000.399
LD38791471.las	1	3736.594	3983.575
	2	3734.874	3770.859
	7	3525.045	3756.164
	17	3749.723	3750.747
	18	3987.364	4087.751
LD38791474.las	1	3748.227	3985.353
	2	3751.285	3770.491
	7	3463.028	3746.708
	18	3986.075	4031.882
LD38791477.las	1	3756.574	3998.667
	2	3756.298	3779.976
	7	3433.251	3763.779
	18	4001.167	4043.174
LD38791480.las	1	3754.638	3998.315
	2	3752.988	3780.271
	7	3509.924	3760.504
	18	4000.691	4030.766
LD38791483.las	1	3763.326	4008.02
	2	3766.826	3786.925
	7	3447.605	3770.652
	18	4034.661	4095.861
LD38791486.las	1	3774.845	3970.894
	2	3776.193	3794.615
	7	3510.134	3778.864
LD38791489.las	1	3779.166	4018.988
	2	3778.592	3798.982
	7	3538.303	3786.016
	18	4023.224	4031.557
LD38791492.las	1	3773.47	4019.808
	2	3776.357	3796.485
	7	3474.721	3784.989
	18	4019.602	4056.554
LD38791495.las	1	3764.556	4019.027

DPH-1.4 Report on Elevation by Class for Tiled Data - continued

File	Class	Z Min	Z Max
	2	3770.084	3797.919
	7	3483.448	3777.246
	18	4023.532	4032.456
LD38791498.las	1	3768.687	4015.409
	2	3770.199	3796.79
	7	3527.037	3776.584
	18	4012.518	4049.342
LD38791501.las	1	3783.549	4024.336
	2	3787.643	3816.515
	7	3491.479	3790.708
LD38791504.las	1	3779.572	4030.573
	2	3782.191	3808.578
	7	3487.421	3786.488
LD38791507.las	1	3781.715	3969.077
	2	3780.547	3806.721
	7	3501.161	3783.716
LD38791510.las	1	3786.695	3824.162
	2	3792.246	3810.366
	7	3499.642	3792.145
LD38791513.las	1	3784.195	3827.2
	2	3788.939	3812.837
	7	3774.451	3788.214
LD38791516.las	1	3782.791	3827.118
	2	3788.493	3813.601
	7	3767.069	3795.038
LD38791519.las	1	3779.415	3814.481
	2	3782.794	3806.948
	7	3488.835	3789.392
LD38791522.las	1	3783.359	3821.689
	2	3787.952	3805.986
	7	3770.95	3783.608
LD38791525.las	1	3791.446	3829.395
	2	3793.988	3816.2
	7	3777.571	3795.99
LD38791528.las	1	3789.271	3830.793
	2	3793.549	3815.79
	7	3773.198	3794.697

DPH-1.4 Report on Elevation by Class for Tiled Data - continued

File	Class	Z Min	Z Max
LD38791531.las	1	3787.971	3844.914
	2	3792.942	3810.314
	7	3773.08	3794.067
LD38791534.las	1	3781.521	3824.425
	2	3779.336	3810.117
	7	3772.758	3789.536
LD38791537.las	1	3782.706	3826.183
	2	3785.347	3813.916
	7	3781.062	3784.363
LD38791540.las	1	3792.371	3852.44
	2	3797.463	3823.542
	7	3790.258	3806.443
	9	3812.154	3813.191
	20	3812.466	3813.864
LD38791543.las	1	3787.355	3838.001
	2	3787.086	3818.713
	7	3776.899	3805.534
LD38791546.las	1	3786.078	3821.564
	2	3790.448	3814.868
	7	3776.984	3796.216
LD38791549.las	1	3796.213	3839.503
	2	3795.432	3823.887
	7	3792.62	3809.251
LD38791552.las	1	3791.623	3835.379
	2	3791.889	3824.96
	7	3794.002	3809.507
LD38791555.las	1	3785.399	3833.542
	2	3784.668	3821.472
	7	3796.111	3798.27
LD38791558.las	1	3794.451	3833.982
	2	3797.42	3820.14
	7	3793.883	3798.001
LD38791561.las	1	3790.809	3827.857
	2	3791.751	3810.717
	7	3502.821	3796.744
LD38791564.las	1	3799.714	3955.553
	2	3802.929	3820.904

DPH-1.4 Report on Elevation by Class for Tiled Data - continued

File	Class	Z Min	Z Max
	7	3514.311	3803.299
LD38791567.las	1	3796.475	4032.528
	2	3796.538	3817.994
	7	3473.553	3798.004
	18	4036.6	4036.6
LD38791570.las	1	3789.707	4000.044
	2	3789.828	3820.343
	7	3458.943	3797.46
LD38791573.las	1	3782.676	3994.132
	2	3788.382	3810.439
	7	3470.219	3796.607
	9	3788.349	3789.595
	20	3788.444	3789.586
LD38791576.las	1	3786.728	3996.012
	2	3793.126	3810.248
	7	3500.751	3791.118
LD38791579.las	1	3793.126	4014.1
	2	3785.777	3818.142
	7	3494.77	3803.841
LD38791582.las	1	3759.382	3985.392
	2	3757.46	3816.308
	7	3491.109	3803.972
LD38791585.las	1	3704.691	3993.033
	2	3703.684	3807.64
	7	3373.235	3790.462
	18	3966.491	3990.661
LD38791588.las	1	3645.984	3945.989
	2	3643.424	3797.453
	7	3421.319	3768.611
	18	3941.652	3988.483
LD38791591.las	1	3606.02	3891.977
	2	3600.488	3736.416
	7	3365.285	3683.26
	18	3896.577	3960.343
LD38791594.las	1	3558.858	3767.381
	2	3549.511	3666.905
	7	3359.383	3638.257
	18	3889.149	3948.627

DPH-1.4 Report on Elevation by Class for Tiled Data - continued

File	Class	Z Min	Z Max
LD38791597.las	1	3502.29	3621.256
	2	3501.289	3624.451
	7	3199.403	3597.083
LD38791600.las	1	3473.628	3576.83
	2	3478.444	3532.224
	7	3100.053	3511.082
	9	3478.13	3487.838
	20	3478.32	3490.462
LD38791603.las	1	3469.681	3590.784
	2	3476.04	3498.956
	7	3246.644	3482.805
	9	3475.876	3483.051
	20	3476.161	3486.683
LD38791606.las	1	3479.435	3732.243
	2	3484.911	3531.574
	7	3195.617	3495.479
LD38791609.las	1	3492.332	3575.662
	2	3496.545	3538.008
	7	3231.542	3524.209
LD38791612.las	1	3497.263	3708.621
	2	3500.502	3524.872
	7	3071.29	3506.378
LD38791615.las	1	3497.844	3733.713
	2	3503.848	3523.667
	7	3205.509	3503.753
	18	3738.556	3765.77
LD38791618.las	1	3499.137	3731.187
	2	3505.787	3556.131
	7	3071.103	3521.637
LD38791621.las	1	3521.925	3584.829
	2	3527.641	3572.604
	7	3222.546	3552.263
LD38821339.las	1	3788.582	3829.549
	2	3788.263	3830.022
	7	3781.141	3781.141
LD38821342.las	1	3764.221	3993.801
	2	3764.199	3858.854
	7	3466.315	3794.143

DPH-1.4 Report on Elevation by Class for Tiled Data - continued

File	Class	Z Min	Z Max
LD38821345.las	1	3768.713	4015.809
	2	3768.536	3836.741
	7	3484.143	3807.906
	18	4020.665	4020.665
LD38821348.las	1	3758.549	4016.504
	2	3759.76	3823.962
	7	3472.001	3802.072
	18	4003.525	4064.588
LD38821351.las	1	3758.401	4002.873
	2	3758.815	3820.721
	7	3471.62	3777.66
LD38821354.las	1	3756.187	3997.41
	2	3759.231	3792.693
	7	3461.568	3772.83
LD38821357.las	1	3760.229	4004.841
	2	3761.843	3814.461
	7	3467.352	3782.971
	18	4013.995	4041.613
LD38821360.las	1	3758.447	4000.707
	2	3757.988	3866.492
	7	3492.168	3793.408
	18	3996.554	4002.413
LD38821363.las	1	3755.091	3991.714
	2	3760.547	3901.288
	7	3443.865	3801.643
	18	4001.167	4005.231
LD38821366.las	1	3771.557	4145.546
	2	3769.904	3946.291
	7	3511.305	3911.062
	18	4011.294	4169.503
LD38821369.las	1	3764.832	4023.791
	2	3764.379	3901.075
	7	3496.486	3825.534
	18	4009.795	4063.164
LD38821372.las	1	3777.122	4061.517
	2	3776.475	3919.087
	7	3436.122	3856.505
LD38821375.las	1	3796.981	4012.948

DPH-1.4 Report on Elevation by Class for Tiled Data - continued

File	Class	Z Min	Z Max
	2	3794.481	3955.445
	7	3484.921	3940.953
	18	4116.79	4138.843
LD38821378.las	1	3791.223	4081.209
	2	3791.026	3931.045
	7	3514.888	3919.474
	18	4089.004	4153.358
LD38821381.las	1	3770.868	4003.847
	2	3770.78	3830.934
	7	3354.468	3802.958
	18	4012.695	4036.016
LD38821384.las	1	3765.79	4016.793
	2	3765.202	3894.628
	7	3497.916	3865.917
	18	4005.028	4008.486
LD38821387.las	1	3756.433	3993.063
	2	3756.164	3862.171
	7	3469.826	3834.015
	18	3999.31	4001.583
LD38821390.las	1	3756.164	3953.329
	2	3756.046	3818.119
	7	3501.204	3769.527
LD38821393.las	1	3753.759	4045.914
	2	3752.847	3849.244
	7	3514.084	3814.198
	18	4016.56	4061.859
LD38821396.las	1	3753.339	3997.272
	2	3752.971	3851.059
	7	3472.316	3792.857
	18	4003.89	4042.571
LD38821399.las	1	3759.523	4002.574
	2	3757.991	3843.732
	7	3461.84	3824.651
	18	4012.013	4044.575
LD38821402.las	1	3750.767	4000.566
	2	3748.995	3801.39
	7	3448.638	3777.761
	18	4005.612	4005.612
LD38821405.las			

DPH-1.4 Report on Elevation by Class for Tiled Data - continued

File	Class	Z Min	Z Max
	1	3748.651	3997.587
	2	3746.597	3791.938
	7	3468.011	3758.572
	18	4001.813	4024.247
LD38821408.las	1	3752.332	3807.942
	2	3751.6	3808.756
	7	3498.002	3754.776
LD38821411.las	1	3743.956	3995.425
	2	3742.807	3786.616
	7	3494.875	3755.101
	18	3997.83	4015.481
LD38821414.las	1	3747.522	3997.768
	2	3747.319	3772.84
	7	3501.811	3757.424
	18	3990.832	4024.684
LD38821417.las	1	3746.551	3994.956
	2	3745.882	3801.538
	7	3502.969	3755.675
	18	3994.546	4019.054
LD38821420.las	1	3759.878	3997.912
	2	3756.712	3803.778
	7	3484.019	3755.124
	18	4005.35	4011.354
LD38821423.las	1	3754.746	3992.617
	2	3754.973	3807.755
	7	3477.89	3758.687
LD38821426.las	1	3751.036	3954.205
	2	3748.106	3804.943
	7	3456.696	3770.022
LD38821429.las	1	3750.809	3823.532
	2	3751.879	3823.375
	7	3516.564	3785.616
	9	3766.065	3766.895
	20	3766.318	3767.26
LD38821432.las	1	3747.273	3829.517
	2	3752.273	3820.921
	7	3525.387	3773.962
	9	3765.944	3776.698
	20	3766.078	3777.542

DPH-1.4 Report on Elevation by Class for Tiled Data - continued

File	Class	Z Min	Z Max
LD38821435.las	1	3749.494	3886.498
	2	3750.973	3860.078
LD38821438.las	1	3756.318	3814.32
	2	3753.569	3793.237
LD38821441.las	1	3753.405	3788.07
	2	3752.88	3784.021
LD38821444.las	1	3756.912	3867.706
	2	3757.926	3771.108
LD38821447.las	1	3746.21	3811.705
	2	3745.412	3776.525
LD38821450.las	1	3749.746	3804.946
	2	3749.274	3768.437
	7	3751.754	3751.754
LD38821453.las	1	3746.804	3802.889
	2	3746.233	3765.12
LD38821456.las	1	3737.83	3803.926
	2	3739.487	3762.158
	7	3659.13	3659.13
LD38821459.las	1	3745.029	3788.966
	2	3744.435	3761.357
LD38821462.las	1	3741.065	3782.276
	2	3738.539	3763.929
LD38821465.las	1	3741.61	3788.188
	2	3740.757	3765.563
LD38821468.las	1	3727.073	3869.881
	2	3726.62	3773.021
	7	3735.458	3735.458
	18	4066.298	4067.036
LD38821471.las	1	3725.573	3889.192
	2	3724.664	3760.8
	17	3749.504	3751.833
LD38821474.las	1	3748.831	3782.25
	2	3748.454	3766.482
LD38821477.las	1	3745.052	3771.702

DPH-1.4 Report on Elevation by Class for Tiled Data - continued

File	Class	Z Min	Z Max
	2	3744.723	3766.443
LD38821480.las	1	3745.616	3784.507
	2	3743.113	3769.743
	7	3476.243	3547.805
LD38821483.las	1	3759.563	3924.854
	2	3759.251	3786.61
	7	3490.761	3730.793
LD38821486.las	1	3767.709	4001.35
	2	3767.788	3786.571
	7	3489.468	3547.851
	18	4007.4	4012.781
LD38821489.las	1	3761.922	3992.502
	2	3762.194	3782.863
	7	3482.339	3724.494
LD38821492.las	1	3764.753	4007.689
	2	3768.011	3787.358
	7	3507.509	3767.991
	18	4016.665	4021.294
LD38821495.las	1	3757.079	3954.336
	2	3763.145	3790.504
	7	3411.899	3776.885
LD38821498.las	1	3757.748	3958.923
	2	3765.176	3790.219
	7	3433.176	3776.902
LD38821501.las	1	3772.893	3940.737
	2	3778.414	3805.156
	7	3483.609	3787.903
	18	4044.542	4105.034
LD38821504.las	1	3767.601	3999.333
	2	3774.677	3798.044
	7	3462.044	3780.475
LD38821507.las	1	3765.544	3997.725
	2	3771.548	3795.53
	7	3484.773	3778.588
LD38821510.las	1	3774.782	3990.195
	2	3779.484	3799.599
	7	3472.975	3784.582

DPH-1.4 Report on Elevation by Class for Tiled Data - continued

File	Class	Z Min	Z Max
	18	4036.14	4099.28
LD38821513.las	1	3771.285	3984.782
	2	3778.45	3800.058
	7	3489.767	3777.771
LD38821516.las	1	3775.412	3990.901
	2	3779.592	3801.767
	7	3472.283	3789.684
LD38821519.las	1	3766.262	3946.98
	2	3774.162	3801.587
	7	3501.85	3782.072
	18	4041.57	4091.941
LD38821522.las	1	3774.408	4003.142
	2	3780.074	3798.582
	7	3467.723	3776.787
LD38821525.las	1	3774.405	4018.886
	2	3782.67	3804.769
	7	3468.3	3785.111
	18	4023.811	4034.405
LD38821528.las	1	3782.617	4017.528
	2	3785.442	3804.382
	7	3476.486	3789.881
	18	4016.445	4016.445
LD38821531.las	1	3777.955	4017.725
	2	3780.655	3803.834
	7	3511.102	3782.522
	18	4024.159	4055.842
LD38821534.las	1	3769.93	4012.768
	2	3771.656	3797.404
	7	3514.645	3778.67
	18	4009.06	4036.944
LD38821537.las	1	3782.981	4022.029
	2	3785.872	3808.296
	7	3494.042	3795.468
	18	4030.829	4030.829
LD38821540.las	1	3779.153	4024.854
	2	3785.212	3814.143
	7	3473.884	3793.306
LD38821543.las			

DPH-1.4 Report on Elevation by Class for Tiled Data - continued

File	Class	Z Min	Z Max
	1	3778.992	4008.086
	2	3781.698	3800.268
	7	3487.001	3784.523
	18	4017.525	4021.672
LD38821546.las	1	3782.217	4020.694
	2	3783.011	3801.551
	7	3471.604	3785.081
	18	4019.086	4032.502
LD38821549.las	1	3787.095	4009.362
	2	3790.806	3814.326
	7	3486.847	3798.477
LD38821552.las	1	3795.173	3987.115
	2	3797.24	3817.105
	7	3475.777	3801.715
LD38821555.las	1	3773.611	4015.642
	2	3772.056	3812.42
	7	3500.718	3796.515
	18	4033.66	4053.391
LD38821558.las	1	3774.543	3995.235
	2	3773.844	3807.745
	7	3453.123	3794.13
LD38821561.las	1	3783.352	4032.787
	2	3785.429	3813.162
	7	3504.596	3793.06
	18	4037.193	4037.193
LD38821564.las	1	3795.596	4038.443
	2	3794.33	3820.671
	7	3481.296	3807.443
	18	4054.628	4054.628
LD38821567.las	1	3782.496	4021.518
	2	3786.902	3809.248
	7	3477.759	3793.943
	18	4024.474	4025.852
LD38821570.las	1	3786.18	4007.948
	2	3789.166	3810.051
	7	3503.631	3795.363
LD38821573.las	1	3778.861	4013.073
	2	3787.43	3811.885

DPH-1.4 Report on Elevation by Class for Tiled Data - continued

File	Class	Z Min	Z Max
	7	3498.717	3788.306
	9	3788.45	3790.448
	20	3788.46	3790.494
LD38821576.las	1	3783.874	4008.263
	2	3789.353	3812.82
	7	3502.86	3797.168
LD38821579.las	1	3795.711	3999.044
	2	3800.668	3818.053
	7	3526.394	3807.115
LD38821582.las	1	3777.735	4018.102
	2	3775.55	3817.332
	7	3527.45	3800.859
LD38821585.las	1	3720.698	3996.531
	2	3718.496	3818.526
	7	3484.199	3792.256
LD38821588.las	1	3662.04	3818.447
	2	3661.882	3807.223
	7	3516.423	3793.073
LD38821591.las	1	3624.937	3773.434
	2	3624.888	3783.352
	7	3399.924	3757.784
	18	3873.04	3990.258
LD38821594.las	1	3570.747	3705.727
	2	3570.826	3704.366
	7	3245.663	3650.947
	18	3895.186	3989.342
LD38821597.las	1	3528.694	3667.243
	2	3529.668	3668.388
	7	3240.623	3608.589
	18	3843.778	3907.869
LD38821600.las	1	3475.961	3598.103
	2	3477.145	3591.846
	7	3216.654	3520.692
LD38821603.las	1	3470.147	3558.973
	2	3471.889	3497.126
	7	3084.456	3474.36
	9	3471.912	3484.878
	18	3730.091	3771.374

DPH-1.4 Report on Elevation by Class for Tiled Data - continued

File	Class	Z Min	Z Max
	20	3471.932	3485.032
LD38821606.las	1	3469.386	3574.31
	2	3470.803	3505.603
	7	3190.085	3485.692
	9	3470.364	3477.07
	18	3736.472	3786.193
	20	3470.656	3479.396
LD38821609.las	1	3478.238	3549.294
	2	3478.878	3512.073
	7	3242.769	3492.572
LD38821612.las	1	3492.509	3526.669
	2	3491.866	3514.721
	7	3236.723	3494.383
LD38821615.las	1	3492.477	3552.467
	2	3492.017	3511.647
	7	3256.949	3495.282
LD38821618.las	1	3496.263	3580.734
	2	3495.433	3531.246
	7	3480.78	3508.126
LD38821621.las	1	3523.868	3578.064
	2	3522.381	3549.222
	7	3517.06	3535.419
LD38851339.las	1	3770.406	3997.613
	2	3769.953	3818.214
	7	3522.208	3541.505
LD38851342.las	1	3769.084	3988.466
	2	3768.51	3869.418
	7	3502.188	3838.972
LD38851345.las	1	3746.685	4001.144
	2	3747.988	3831.272
	7	3445.554	3806.682
LD38851348.las	1	3747.253	3799.215
	2	3746.685	3799.235
	7	3480.141	3557.87
LD38851351.las	1	3750.865	3803.368
	2	3750.639	3784.287
	7	3553.464	3753.992

DPH-1.4 Report on Elevation by Class for Tiled Data - continued

File	Class	Z Min	Z Max
LD38851354.las	1	3750.878	3801.164
	2	3751.272	3786.846
LD38851357.las	1	3746.853	3806.938
	2	3744.582	3799.661
	7	3757.62	3764.871
LD38851360.las	1	3758.611	3814.372
	2	3757.86	3811.643
	7	3675.652	3789.241
LD38851363.las	1	3758.355	3829.372
	2	3757.348	3805.448
	7	3744.156	3770.76
LD38851366.las	1	3754.12	3812.089
	2	3753.086	3807.66
	7	3744.402	3780.216
LD38851369.las	1	3760.088	3816.16
	2	3759.861	3804.648
	7	3777.204	3777.204
LD38851372.las	1	3762.968	3908.736
	2	3762.496	3896.807
	7	3775.829	3878.69
LD38851375.las	1	3769.208	3963.014
	2	3768.414	3954.205
	7	3528.431	3911.4
LD38851378.las	1	3765.816	3939.913
	2	3764.871	3939.779
	7	3761.085	3913.939
	9	3774.786	3775.816
	20	3775.212	3776.114
LD38851381.las	1	3767.716	3865.35
	2	3767.968	3866.895
	7	3764.002	3819.011
LD38851384.las	1	3754.586	3834.54
	2	3757.292	3811.173
	7	3749.635	3759.3
LD38851387.las	1	3750.8	3866.974
	2	3749.763	3867.207
LD38851390.las			

DPH-1.4 Report on Elevation by Class for Tiled Data - continued

File	Class	Z Min	Z Max
	1	3759.884	3869.884
	2	3758.929	3865.757
	7	3773.88	3784.034
LD38851393.las	1	3761.039	3838.529
	2	3757.86	3836.144
	7	3762.85	3788.408
	18	4009.401	4058.807
LD38851396.las	1	3748.428	3860.596
	2	3746.531	3852.715
	7	3766.128	3817.043
LD38851399.las	1	3746.41	3813.916
	2	3739.766	3818.034
	7	3513.973	3743.519
LD38851402.las	1	3747.066	3799.002
	2	3745.176	3799.031
	7	3479.347	3532.621
LD38851405.las	1	3743.316	3915.232
	2	3743.385	3810.481
	7	3491.479	3720.97
LD38851408.las	1	3740.596	3810.242
	2	3740.229	3810.268
	7	3464.238	3722.565
LD38851411.las	1	3735.803	3809.999
	2	3734.681	3809.933
	7	3429.38	3738.985
LD38851414.las	1	3744.72	3982.712
	2	3744.294	3785.37
	7	3503.435	3752.355
	18	3980.747	4013.709
LD38851417.las	1	3747.781	3978.368
	2	3746.784	3817.299
	7	3446.118	3780.363
LD38851420.las	1	3751.577	3987.371
	2	3751.6	3805.435
	7	3483.579	3780.59
LD38851423.las	1	3753.473	3996.314
	2	3751.994	3805.914

DPH-1.4 Report on Elevation by Class for Tiled Data - continued

File	Class	Z Min	Z Max
	7	3487.562	3769.376
	18	3997.164	4010.835
LD38851426.las	1	3748.067	4006.78
	2	3753.136	3823.634
	7	3513.451	3772.87
	18	3997.154	4016.527
LD38851429.las	1	3753.129	3993.804
	2	3752.735	3826.78
	7	3509.911	3777.87
LD38851432.las	1	3741.052	3989.89
	2	3743.802	3807.358
	7	3448.221	3767.332
	18	3998.151	4003.64
LD38851435.las	1	3740.061	3986.544
	2	3741.072	3799.586
	7	3472.021	3753.847
	18	3995.425	4000.182
LD38851438.las	1	3738.9	3988.89
	2	3738.907	3771.055
	7	3488.448	3748.559
LD38851441.las	1	3738.145	3976.055
	2	3744.304	3776.987
	7	3419.435	3740.583
	18	3984.51	4006.826
LD38851444.las	1	3745.426	3810.737
	2	3745.491	3764.143
	7	3483.284	3749.93
LD38851447.las	1	3745.954	3990.756
	2	3749.641	3768.109
	7	3464.77	3753.66
	18	3989.119	3994.575
LD38851450.las	1	3739.264	3978.867
	2	3741.334	3764.077
	7	3475.026	3742.824
	18	3981.918	3983.371
LD38851453.las	1	3736.472	3975.077
	2	3738.874	3752.473
	7	3437.158	3731.397

DPH-1.4 Report on Elevation by Class for Tiled Data - continued

File	Class	Z Min	Z Max
	18	3975.609	4025.491
LD38851456.las	1	3727.351	3972.266
	2	3725.495	3753.122
	7	3406.119	3730.124
	18	3974.733	4059.375
LD38851459.las	1	3725.111	3964.192
	2	3727.598	3751.958
	7	3431.25	3729.34
	18	3961.104	4011.052
LD38851462.las	1	3729.756	3980.779
	2	3735.652	3756.702
	7	3403.707	3732.178
	18	3975.953	4028.696
LD38851465.las	1	3730.826	3833.244
	2	3730.186	3759.008
	7	3431.013	3740.731
LD38851468.las	1	3729.546	3977.193
	2	3730.337	3754.418
	7	3438.622	3740.35
	18	3966.229	3985.97
LD38851471.las	1	3723.818	3968.863
	2	3721.833	3753.132
	7	3487.296	3737.696
	17	3735.816	3740.823
	18	3970.56	4041.383
LD38851474.las	1	3737.765	3983.486
	2	3744.231	3762.479
	7	3289.856	3743.71
	18	3986.977	4065.704
LD38851477.las	1	3736.036	3984.237
	2	3734.586	3763.939
	7	3428.057	3750.895
	18	3985.842	3996.806
LD38851480.las	1	3741.377	3935.806
	2	3741.544	3762.519
	7	3421.702	3743.982
LD38851483.las	1	3747.463	3990.261
	2	3745.741	3768.244

DPH-1.4 Report on Elevation by Class for Tiled Data - continued

File	Class	Z Min	Z Max
	7	3445.095	3750.993
	18	3992.069	4023.558
LD38851486.las	1	3749.189	3985.93
	2	3746.374	3774.513
	7	3446.988	3761.203
	18	3994.572	4018.365
LD38851489.las	1	3751.682	3991.56
	2	3751.272	3774.835
	7	3431.492	3758.798
	18	3993.499	4017.079
LD38851492.las	1	3757.844	4010.468
	2	3760.462	3786.029
	7	3436.552	3770.189
	18	4006.413	4038.286
LD38851495.las	1	3753.132	3987.653
	2	3751.761	3785.882
	7	3485.889	3772.693
	18	3995.054	4001.272
LD38851498.las	1	3760.501	4005.028
	2	3761.495	3790.071
	7	3478.113	3773.824
	18	4011.012	4018.703
LD38851501.las	1	3771.872	4003.293
	2	3771.101	3790.593
	7	3500.105	3776.84
	18	4013.745	4095.363
LD38851504.las	1	3760.786	4009.638
	2	3767.722	3790.609
	7	3488.769	3774.116
	18	4012.564	4023.01
LD38851507.las	1	3762.207	3996.672
	2	3760.35	3787.141
	7	3458.162	3773.004
	18	4007.528	4029.795
LD38851510.las	1	3762.351	3835.301
	2	3769.336	3793.91
	7	3471.135	3777.187
LD38851513.las	1	3765.235	4006.176

DPH-1.4 Report on Elevation by Class for Tiled Data - continued

File	Class	Z Min	Z Max
	2	3763.795	3788.696
	7	3480.406	3773.985
	18	4010.169	4017.938
LD38851516.las	1	3771.065	4012.029
	2	3775.898	3799.07
	7	3488.622	3782.04
	18	4016.006	4029.441
LD38851519.las	1	3765.878	4016.468
	2	3767.529	3794.891
	7	3432.995	3777.525
LD38851522.las	1	3771.567	3999.405
	2	3776.111	3795.357
	7	3441.148	3776.426
LD38851525.las	1	3768.792	3990.071
	2	3772.67	3789.389
	7	3488.097	3773.454
LD38851528.las	1	3767.407	3806.141
	2	3771.2	3796.252
	7	3512.555	3773.818
LD38851531.las	1	3771.17	3805.521
	2	3770.57	3791.308
	7	3399.442	3777.053
LD38851534.las	1	3760.239	3819.52
	2	3759.5	3787.637
	7	3760.435	3767.568
LD38851537.las	1	3777.584	3815.265
	2	3779.218	3800.209
	7	3770.337	3782.788
LD38851540.las	1	3774.648	3814.664
	2	3771.459	3797.538
	7	3767.827	3779.002
LD38851543.las	1	3773.336	3815.196
	2	3772.719	3793.595
	7	3764.438	3775.36
LD38851546.las	1	3775.376	3813.473
	2	3774.864	3799.395
	7	3765.547	3780.537

DPH-1.4 Report on Elevation by Class for Tiled Data - continued

File	Class	Z Min	Z Max
LD38851549.las	1	3786.292	3827.525
	2	3788.933	3808.864
	7	3784.445	3790.855
LD38851552.las	1	3787.971	3823.696
	2	3794.759	3809.294
	7	3772.985	3791.735
LD38851555.las	1	3771.295	3818.388
	2	3770.567	3806.141
	7	3769.008	3788.624
	9	3781.945	3783.286
	20	3782.115	3784.569
LD38851558.las	1	3768.021	3826.315
	2	3767.095	3804.927
	7	3771.646	3789.71
LD38851561.las	1	3789.743	3833.47
	2	3789.008	3814.789
	7	3775.836	3796.636
LD38851564.las	1	3779.189	3840.36
	2	3778.536	3809.231
	7	3777.059	3789.435
LD38851567.las	1	3774.468	3814.674
	2	3778.562	3805.481
	7	3770.216	3789.828
LD38851570.las	1	3783.221	3837.482
	2	3791.472	3809.326
	7	3783.956	3797.64
LD38851573.las	1	3783.014	3842.62
	2	3788.87	3810.081
	7	3768.936	3794.802
LD38851576.las	1	3782.21	3837.325
	2	3789.848	3810.872
	7	3500.541	3794.691
LD38851579.las	1	3793.26	4010.596
	2	3790.534	3810.527
	7	3497.733	3795.822
LD38851582.las	1	3775.537	3845.914
	2	3774.057	3814.257

DPH-1.4 Report on Elevation by Class for Tiled Data - continued

File	Class	Z Min	Z Max
	7	3483.202	3789.054
LD38851585.las	1	3752.105	3966.711
	2	3748.122	3813.326
	7	3490.042	3794.195
LD38851588.las	1	3708.044	3986.642
	2	3703.231	3812.578
	7	3461.033	3791.246
LD38851591.las	1	3643.008	3982.328
	2	3639.586	3795.225
	7	3432.037	3763.352
	18	3959.536	4024.021
LD38851594.las	1	3632.512	3808.706
	2	3631.243	3796.351
	7	3353.412	3771.685
LD38851597.las	1	3562.162	3706.594
	2	3558.723	3709.556
	7	3296.253	3636.502
LD38851600.las	1	3490.662	3711.571
	2	3482.696	3627.696
	7	3017.665	3595.892
LD38851603.las	1	3464.865	3568.241
	2	3468.681	3543.261
	7	3133.117	3510.449
LD38851606.las	1	3458.809	3557.24
	2	3466.407	3504.022
	7	3012.127	3476.66
	9	3466.256	3475.971
	20	3466.509	3479.042
LD38851609.las	1	3465.712	3509.202
	2	3470.531	3498.891
	7	3021.477	3475.692
LD38851612.las	1	3466.046	3704.704
	2	3471.417	3498.067
	7	3167.648	3477.109
LD38851615.las	1	3474.193	3606.43
	2	3478.307	3503.169
	7	3154.698	3488.225

DPH-1.4 Report on Elevation by Class for Tiled Data - continued

File	Class	Z Min	Z Max
LD38851618.las	1	3490.18	3562.306
	2	3495.085	3529.996
	7	3160.689	3505.967
	18	3778.211	3829.91
LD38851621.las	1	3506.023	3718.218
	2	3510.111	3541.535
	7	3190.879	3520.433
LD38881339.las	1	3762.053	3835.606
	2	3761.613	3809.687
	7	3483.691	3787.725
LD38881342.las	1	3752.342	4003.765
	2	3752.063	3808.719
	7	3504.425	3788.113
LD38881345.las	1	3746.344	3962.325
	2	3748.303	3801.797
	7	3445.331	3781.226
LD38881348.las	1	3729.304	3797.161
	2	3729.471	3776.167
	7	3494.045	3744.95
LD38881351.las	1	3741.243	4004.857
	2	3742.794	3794.225
	7	3497.923	3770.609
	18	4012.941	4018.424
LD38881354.las	1	3746.236	3980.261
	2	3745.99	3816.292
	7	3465.587	3759.372
	18	4005.97	4064.546
LD38881357.las	1	3752.132	3997.052
	2	3750.12	3816.338
	7	3455.833	3798.782
	18	4001.107	4001.107
LD38881360.las	1	3754.221	3990.041
	2	3754.326	3805.619
	7	3516.112	3772.01
	18	3993.709	3997.476
LD38881363.las	1	3750.304	3980.314
	2	3753.739	3815.445
	7	3486.168	3777.926

DPH-1.4 Report on Elevation by Class for Tiled Data - continued

File	Class	Z Min	Z Max
LD38881366.las	1	3747.388	3988.302
	2	3748.533	3793.585
	7	3464.15	3774.258
	18	3991.363	3996.265
LD38881369.las	1	3739.73	3976.199
	2	3742.082	3806.246
	7	3414.537	3767.148
LD38881372.las	1	3761.036	3997.134
	2	3766.649	3875.012
	7	3473.264	3846.036
	18	4000.481	4104.611
LD38881375.las	1	3766.452	4065.655
	2	3766.557	3870.212
	7	3499.98	3835.872
	18	4071.859	4104.956
LD38881378.las	1	3763.04	4000.192
	2	3764.123	3850.947
	7	3493.769	3821.928
	9	3789.458	3790.386
	18	4008.286	4030.947
	20	3789.586	3790.911
LD38881381.las	1	3763.303	3987.584
	2	3768.001	3869.372
	7	3472.933	3825.271
LD38881384.las	1	3753.159	3985.12
	2	3753.585	3846.003
	7	3015.083	3803.618
	18	3994.562	3994.562
LD38881387.las	1	3749.166	4021.045
	2	3748.096	3854.346
	7	3473.881	3802.118
	18	4025.963	4031.445
LD38881390.las	1	3744.153	4026.121
	2	3746.626	3879.034
	7	3494.829	3828.89
	18	3983.906	4030.753
LD38881393.las	1	3753.647	4015.74
	2	3758.523	3883.808
	7	3489.911	3840.186

DPH-1.4 Report on Elevation by Class for Tiled Data - continued

File	Class	Z Min	Z Max
	18	3996.954	4004.208
LD38881396.las	1	3739.038	3992.341
	2	3741.646	3840.11
	7	3482.946	3765.524
	18	3979.854	4006.226
LD38881399.las	1	3742.115	3989.047
	2	3740.711	3816.338
	7	3428.156	3791.118
LD38881402.las	1	3740.075	3993.217
	2	3740.826	3792.548
	7	3457.546	3770.15
	18	3994.349	4030.254
LD38881405.las	1	3733.09	3995.743
	2	3738.329	3840.199
	7	3446.696	3769.176
	18	3990.858	4008.614
LD38881408.las	1	3731.646	3812.794
	2	3729.976	3812.771
	7	3446.151	3775.698
LD38881411.las	1	3735.37	3831.298
	2	3731.38	3805.698
	7	3433.349	3758.92
LD38881414.las	1	3744.845	3997.892
	2	3744.874	3828.565
	7	3435.886	3755.403
	18	4007.302	4011.895
LD38881417.las	1	3751.151	4012.19
	2	3751.256	3815.455
	7	3452.647	3769.061
	18	4006.603	4077.626
LD38881420.las	1	3754.3	4000.018
	2	3752.63	3811.839
	7	3466.693	3764.815
	18	4008.083	4032.361
LD38881423.las	1	3756.794	3994.51
	2	3754.907	3839.789
	7	3453.53	3804.431
	18	3998.138	4011.882

DPH-1.4 Report on Elevation by Class for Tiled Data - continued

File	Class	Z Min	Z Max
LD38881426.las	1	3751.761	3836.049
	2	3749.933	3829.536
	7	3536.148	3790.242
LD38881429.las	1	3747.21	4018.358
	2	3746.279	3806.656
	7	3444.941	3772.328
LD38881432.las	1	3746.095	3994.08
	2	3745.137	3788.726
	7	3367.962	3760.196
	18	3991.501	4022.01
LD38881435.las	1	3738.913	3987.121
	2	3738.309	3782.004
	7	3431.502	3749.714
	18	3983.821	4034.086
LD38881438.las	1	3735.235	3783.188
	2	3736.505	3773.637
	7	3459.284	3742.312
LD38881441.las	1	3732.256	3973.945
	2	3728.273	3754.651
	7	3449.396	3559.051
	18	3981.646	4004.575
LD38881444.las	1	3740.55	3983.345
	2	3742.427	3758.805
	7	3505.639	3551.732
	18	3977.485	3997.636
LD38881447.las	1	3734.041	3799.894
	2	3729.218	3761.19
	7	3521.204	3545.935
LD38881450.las	1	3732.65	3780.357
	2	3732.63	3752.873
	7	3494.744	3730.189
LD38881453.las	1	3726.403	3782.128
	2	3726.154	3750.15
LD38881456.las	1	3718.772	3774.864
	2	3717.919	3744.409
LD38881459.las	1	3728.234	3782.581
	2	3727.427	3746.052

DPH-1.4 Report on Elevation by Class for Tiled Data - continued

File	Class	Z Min	Z Max
LD38881462.las	1	3736.453	3785.954
	2	3735.12	3752.02
LD38881465.las	1	3729.369	3778.434
	2	3728.615	3752.424
LD38881468.las	1	3719.546	3816.639
	2	3717.493	3748.181
LD38881471.las	1	3718.703	3825.524
	2	3717.411	3766.121
	17	3731.357	3732.194
LD38881474.las	1	3726.603	3813.588
	2	3724.35	3764.714
	7	3730.554	3730.554
LD38881477.las	1	3731.472	3789.399
	2	3729.592	3757.187
LD38881480.las	1	3736.37	3778.421
	2	3730.465	3757.624
LD38881483.las	1	3732.709	3760.901
	2	3732.174	3759.422
LD38881486.las	1	3745.704	3798.427
	2	3742.762	3762.122
LD38881489.las	1	3750.298	3783.582
	2	3749.11	3769.5
	7	3751.144	3753.273
LD38881492.las	1	3754.927	3786.551
	2	3754.297	3770.927
	7	3736.449	3754.454
LD38881495.las	1	3743.483	3797.207
	2	3743.556	3772.922
	7	3730.048	3754.842
LD38881498.las	1	3756.472	3791.836
	2	3756.187	3782.64
	7	3473.694	3762.821
LD38881501.las	1	3762.939	3874.494
	2	3762.43	3784.7
	7	3489.389	3765.209

DPH-1.4 Report on Elevation by Class for Tiled Data - continued

File	Class	Z Min	Z Max
LD38881504.las	1	3755.842	3944.828
	2	3755.839	3780.324
	7	3457.936	3765.658
LD38881507.las	1	3752.358	3984.188
	2	3752.466	3773.539
	7	3439.042	3759.238
LD38881510.las	1	3756.18	3977.177
	2	3756.315	3774.887
	7	3438.071	3763.434
LD38881513.las	1	3757.87	3968.125
	2	3763.861	3782.509
	7	3480.652	3764.169
LD38881516.las	1	3762.24	4005.802
	2	3767.053	3785.537
	7	3458.051	3770.196
LD38881519.las	1	3754.786	3986.672
	2	3757.125	3783.985
	7	3477.696	3767.023
LD38881522.las	1	3761.659	3976.452
	2	3767.676	3787.171
	7	3468.49	3769.51
LD38881525.las	1	3757.775	3960.304
	2	3762.775	3781.774
	7	3449.596	3759.812
LD38881528.las	1	3757.325	3958.903
	2	3759.507	3785.055
	7	3456.853	3767.532
LD38881531.las	1	3755.212	3972.216
	2	3760.291	3790.33
	7	3441.466	3775.586
LD38881534.las	1	3748.575	3957.518
	2	3752.571	3785.619
	7	3462.326	3768.437
	17	3767.447	3770.124
LD38881537.las	1	3764.93	4006.518
	2	3768.907	3790.622
	7	3463.769	3773.716

DPH-1.4 Report on Elevation by Class for Tiled Data - continued

File	Class	Z Min	Z Max
	18	4008.814	4068.25
LD38881540.las	1	3754.461	4005.163
	2	3761.364	3788.332
	7	3498.576	3771.075
	18	4004.739	4028.919
LD38881543.las	1	3761.676	3981.718
	2	3763.345	3786.653
	7	3520.813	3767.292
LD38881546.las	1	3753.132	3984.802
	2	3760.357	3793.578
	7	3497.857	3778.913
LD38881549.las	1	3776.069	4000.92
	2	3781.462	3798.296
	7	3488.379	3784.445
	18	4062.567	4108.092
LD38881552.las	1	3777.975	4000.146
	2	3780.77	3803.644
	7	3459.613	3786.823
LD38881555.las	1	3761.092	4001.714
	2	3761.042	3798.828
	7	3395.187	3783.759
LD38881558.las	1	3755.432	3996.121
	2	3759.517	3806.078
	7	3434.337	3784.71
	18	4003.145	4101.967
LD38881561.las	1	3773.306	4017.551
	2	3775.718	3802.191
	7	3464.603	3786.203
	18	4015.058	4034.365
LD38881564.las	1	3766.026	4013.424
	2	3770.642	3799.231
	7	3461.712	3780.114
	18	4004.185	4009.165
LD38881567.las	1	3770.153	4022.252
	2	3773.785	3800.937
	7	3444.973	3787.643
	18	4020.612	4047.984
LD38881570.las			

DPH-1.4 Report on Elevation by Class for Tiled Data - continued

File	Class	Z Min	Z Max
	1	3780.304	4010.546
	2	3785.258	3799.126
	7	3460.292	3786.219
LD38881573.las	1	3780.199	4024.083
	2	3780.731	3802.305
	7	3481.115	3785.809
	18	4027.282	4112.698
LD38881576.las	1	3781.626	4006.432
	2	3780.914	3804.884
	7	3446.158	3787.358
LD38881579.las	1	3781.246	4016.386
	2	3784.067	3805.357
	7	3480.446	3787.811
	18	4021.649	4031.954
LD38881582.las	1	3789.166	3989.182
	2	3789.136	3810.947
	7	3476.866	3799.153
LD38881585.las	1	3789.812	3975.75
	2	3791.728	3809.789
	7	3464.432	3793.234
LD38881588.las	1	3748.736	3996.629
	2	3747.079	3808.979
	7	3474.868	3794.323
LD38881591.las	1	3696.712	3977.981
	2	3695.731	3800.238
	7	3364.895	3777.804
	18	3974.385	3976.278
LD38881594.las	1	3620.272	3980.829
	2	3622.122	3795.265
	7	3058.688	3773.365
LD38881597.las	1	3560.026	3732.532
	2	3559.931	3697.63
	7	3055.729	3619.455
	18	3863.234	3952.686
LD38881600.las	1	3519.767	3757.912
	2	3519.701	3661.705
	7	3071.713	3583.825
LD38881603.las			

DPH-1.4 Report on Elevation by Class for Tiled Data - continued

File	Class	Z Min	Z Max
	1	3464.783	3639.904
	2	3466.857	3615.176
	7	3220.886	3541.512
LD38881606.las	1	3452.516	3574.242
	2	3461.801	3502.247
	7	3173.291	3469.009
	9	3461.834	3474.416
	18	3764.536	3806.429
	20	3462.106	3473.507
LD38881609.las	1	3457.992	3700.271
	2	3462.569	3479.294
	7	3223.15	3462.03
	18	3703.086	3718.195
LD38881612.las	1	3461.161	3566.253
	2	3466.191	3483.218
	7	3170.647	3468.166
LD38881615.las	1	3467.063	3705.16
	2	3469.872	3496.168
	7	3065.056	3478.792
	18	3709.983	3798.726
LD38881618.las	1	3480.794	3562.444
	2	3481.381	3510.475
	7	3152.513	3492.185
LD38881621.las	1	3487.818	3735.252
	2	3491.83	3522.362
	7	3166.693	3504.865
LD38911339.las	1	3754.025	3983.004
	2	3750.931	3807.269
	7	3499.363	3755.58
LD38911342.las	1	3744.353	3979.733
	2	3742.519	3811.423
	7	3497.191	3764.116
	18	3986.856	4011.117
LD38911345.las	1	3744.028	3983.155
	2	3743.884	3805.035
	7	3514.301	3776.472
	18	3992.072	3996.938
LD38911348.las	1	3730.596	3795.527

DPH-1.4 Report on Elevation by Class for Tiled Data - continued

File	Class	Z Min	Z Max
	2	3730.665	3795.488
	7	3487.641	3751.895
LD38911351.las	1	3734.602	3987.479
	2	3731.269	3791.964
	7	3481.302	3762.83
LD38911354.las	1	3734.481	3972.023
	2	3731.83	3814.405
	7	3494.744	3745.744
	18	3981.442	4011.783
LD38911357.las	1	3745.714	3998.988
	2	3740.987	3811.328
	7	3462.286	3775.317
	18	3990.163	4022.725
LD38911360.las	1	3741.682	4001.39
	2	3743.165	3795.045
	7	3497.149	3755.071
	18	3998.542	4012.043
LD38911363.las	1	3751.984	4004.218
	2	3752.043	3816.981
	7	3507.217	3776.315
	18	3997.118	4007.315
LD38911366.las	1	3747.673	3804.13
	2	3746.656	3804.576
	7	3481.647	3772.502
LD38911369.las	1	3734.724	3882.417
	2	3741.013	3879.457
	7	3517.135	3816.318
LD38911372.las	1	3770.921	3929.743
	2	3770.029	3931.514
	7	3775.58	3910.852
LD38911375.las	1	3791.843	3916.035
	2	3787.64	3917.397
	7	3769.231	3879.805
LD38911378.las	1	3768.519	3885.245
	2	3763.9	3885.717
	7	3760.819	3814.326
LD38911381.las	1	3749.038	3875.563

DPH-1.4 Report on Elevation by Class for Tiled Data - continued

File	Class	Z Min	Z Max
	2	3754.93	3876.859
	7	3744.471	3858.693
	9	3770.373	3771.954
	20	3770.609	3772.05
LD38911384.las	1	3751.899	3833.916
	2	3748.71	3816.206
	7	3747.132	3787.673
LD38911387.las	1	3739.737	3805.996
	2	3738.09	3799.858
	7	3747.64	3787.309
	9	3746.544	3747.427
	20	3746.872	3747.824
LD38911390.las	1	3738.752	3889.572
	2	3738.385	3884.054
	7	3775.875	3840.35
LD38911393.las	1	3695.941	3879.392
	2	3695.705	3879.825
	7	3772.496	3863.66
LD38911396.las	1	3733.969	3865.553
	2	3733.024	3855.36
	7	3752.05	3752.686
LD38911399.las	1	3735.836	3838.03
	2	3737.617	3838.696
	7	3733.191	3762.857
LD38911402.las	1	3741.521	3855.399
	2	3738.975	3832.502
	7	3733.313	3802.259
LD38911405.las	1	3733.864	3817.971
	2	3730.409	3817.279
	7	3770.79	3804.599
LD38911408.las	1	3729.769	3781.4
	2	3730.36	3781.38
LD38911411.las	1	3738.542	3811.974
	2	3732.401	3805.248
LD38911414.las	1	3744.655	3842.627
	2	3744.113	3842.568
	7	3740.16	3788.772

DPH-1.4 Report on Elevation by Class for Tiled Data - continued

File	Class	Z Min	Z Max
LD38911417.las	1	3752.069	3835.77
	2	3749.12	3837.742
	7	3743.493	3783.109
LD38911420.las	1	3750.065	3847.469
	2	3748.969	3849.398
	7	3448.756	3815.048
LD38911423.las	1	3746.318	3969.566
	2	3745.737	3828.309
	7	3468.868	3813.808
LD38911426.las	1	3745.842	3991.527
	2	3743.159	3879.694
	7	3497.939	3818.024
LD38911429.las	1	3747.141	3994.667
	2	3744.605	3849.825
	7	3393.048	3822.25
LD38911432.las	1	3734.363	3982.108
	2	3732.168	3794.385
	7	3426.473	3726.206
	18	3980.861	3990.911
LD38911435.las	1	3731.649	3965.596
	2	3733.342	3768.208
	7	3447.437	3727.719
	18	3974.779	3979.231
LD38911438.las	1	3717.558	3951.928
	2	3725.367	3755.649
	7	3411.043	3728.716
	18	3960.963	3965.487
LD38911441.las	1	3715.921	3950.34
	2	3719.369	3743.657
	7	3412.513	3715.268
	18	3960.983	3984.28
LD38911444.las	1	3729.179	3962.535
	2	3730.803	3751.259
	7	3468.861	3730.475
LD38911447.las	1	3732.578	3956.104
	2	3736.836	3751.036
	7	3471.079	3727.85
LD38911450.las			

DPH-1.4 Report on Elevation by Class for Tiled Data - continued

File	Class	Z Min	Z Max
	1	3720.832	3957.236
	2	3725.944	3746.676
	7	3465.938	3731.407
	18	3962.515	3962.515
LD38911453.las	1	3717.84	3948.086
	2	3721.439	3743.103
	7	3061.447	3720.616
	18	3956.462	3961.79
LD38911456.las	1	3712.863	3778.779
	2	3712.968	3739.005
	7	3403.359	3706.941
LD38911459.las	1	3726.41	3782.332
	2	3726.423	3747.279
	7	3411.532	3724.569
LD38911462.las	1	3718.116	3933.07
	2	3724.103	3752.223
	7	3374.403	3724.789
LD38911465.las	1	3712.752	3955.563
	2	3712.729	3741.2
	7	3399.458	3726.738
	18	3957.479	4007.423
LD38911468.las	1	3707.243	3954.313
	2	3710.396	3740.757
	7	3354.718	3716.781
	9	3718.565	3725.554
	18	3959.487	3959.487
	20	3718.762	3726.518
LD38911471.las	1	3713.07	3952.942
	2	3714.756	3736.118
	7	3442.87	3716.033
	18	3960.783	3985.622
LD38911474.las	1	3711.751	3828.998
	2	3715.829	3740.718
	7	3432.401	3717.42
	9	3721.758	3723.037
	20	3721.817	3723.113
LD38911477.las	1	3721.364	3966.501
	2	3723.191	3746.059
	7	3430.288	3731.439

DPH-1.4 Report on Elevation by Class for Tiled Data - continued

File	Class	Z Min	Z Max
	18	3967.295	3990.448
LD38911480.las	1	3719.72	3965.917
	2	3723.119	3748.739
	7	3407.411	3734.468
LD38911483.las	1	3723.451	3967.699
	2	3723.818	3751.075
	7	3415.977	3734.838
	18	3965.842	4017.781
LD38911486.las	1	3725.577	3976.344
	2	3728.916	3756.147
	7	3427.346	3739.258
	18	3979.877	3997.745
LD38911489.las	1	3734.815	3980.323
	2	3734.366	3757.47
	7	3430.603	3744.182
	18	3974.716	4004.752
LD38911492.las	1	3740.865	3975.153
	2	3740.117	3764.422
	7	3366.47	3748.808
LD38911495.las	1	3735.058	3976.058
	2	3736.626	3762.929
	7	3450.695	3745.409
	18	3984.618	4009.218
LD38911498.las	1	3746.275	3969.589
	2	3749.333	3770.403
	7	3423.979	3756.141
LD38911501.las	1	3751.866	3978.102
	2	3752.788	3771.99
	7	3449.15	3756.748
LD38911504.las	1	3746.351	3967.072
	2	3745.239	3770.921
	7	3456.046	3757.597
LD38911507.las	1	3744.307	3982.948
	2	3744.822	3766.302
	7	3438.835	3755.029
	18	3991.731	4059.575
LD38911510.las	1	3746.38	3963.949

DPH-1.4 Report on Elevation by Class for Tiled Data - continued

File	Class	Z Min	Z Max
	2	3749.264	3771.072
	7	3001.388	3756.088
LD38911513.las	1	3756.81	4001.642
	2	3757.568	3778.926
	7	3488.487	3763.952
	18	4005.973	4072.856
LD38911516.las	1	3748.145	3957.459
	2	3747.286	3779.402
	7	3459.737	3766.026
	18	4026.291	4087.2
LD38911519.las	1	3748.841	3972.295
	2	3748.303	3772.26
	7	3462.821	3757.771
LD38911522.las	1	3756.672	3969.641
	2	3757.778	3772.975
	7	3452.943	3759.737
LD38911525.las	1	3750.914	3962.387
	2	3754.546	3771.298
	7	3436.88	3757.765
LD38911528.las	1	3751.613	3991.521
	2	3757.479	3775.98
	7	3476.548	3764.704
LD38911531.las	1	3743.365	3986.144
	2	3742.975	3778.48
	7	3481.171	3759.927
LD38911534.las	1	3752.178	4009.946
	2	3752.286	3781.485
	7	3468.907	3763.634
	18	3996.045	3996.045
LD38911537.las	1	3755.891	4001.698
	2	3754.097	3785.032
	7	3462.733	3763.657
LD38911540.las	1	3752.929	3997.367
	2	3752.092	3782.004
	7	3505.114	3764.162
	18	4006.163	4011.235
LD38911543.las	1	3763.093	3995.924

DPH-1.4 Report on Elevation by Class for Tiled Data - continued

File	Class	Z Min	Z Max
	2	3761.997	3782.102
	7	3510.849	3669.044
	18	4004.815	4007.866
LD38911546.las	1	3761.731	3943.407
	2	3761.866	3797.798
	7	3479.967	3767.391
	9	3775.176	3775.868
	20	3775.481	3776.006
LD38911549.las	1	3763.854	3811.984
	2	3768.349	3798.24
	7	3501.748	3760.16
	9	3774.924	3778.936
	20	3775.383	3780.668
LD38911552.las	1	3761.771	3817.893
	2	3768.034	3795.196
	7	3739.933	3782.128
LD38911555.las	1	3750.586	3811.948
	2	3748.943	3790.14
	7	3758.037	3773.296
	17	3766.712	3767.187
	18	4094.011	4094.011
LD38911558.las	1	3759.881	3814.983
	2	3759.228	3799.399
	7	3755.868	3773.513
LD38911561.las	1	3763.572	3815.888
	2	3766.633	3793.975
	7	3749.353	3771.607
LD38911564.las	1	3761.961	3815.934
	2	3761.141	3789.638
	7	3766.925	3771.541
LD38911567.las	1	3765.048	3808.06
	2	3764.199	3791.17
LD38911570.las	1	3773.093	3806.794
	2	3772.696	3794.146
	7	3768.083	3777.873
LD38911573.las	1	3771.725	3806.652
	2	3774.861	3794.992
	7	3762.663	3780.193

DPH-1.4 Report on Elevation by Class for Tiled Data - continued

File	Class	Z Min	Z Max
LD38911576.las	1	3774.697	3811.922
	2	3779.599	3792.319
	7	3756.804	3779.73
LD38911579.las	1	3769.448	3832.922
	2	3775.665	3795.035
	7	3757.023	3777.788
LD38911582.las	1	3774.776	3836.734
	2	3776.164	3799.812
	7	3767.138	3777.112
LD38911585.las	1	3782.916	3850.691
	2	3783.303	3806.105
	7	3763.867	3784.093
LD38911588.las	1	3754.182	3827.053
	2	3752.962	3799.061
	7	3763.414	3786.672
LD38911591.las	1	3695.937	3820.284
	2	3692.312	3798.88
	7	3768.227	3768.227
LD38911594.las	1	3633.077	3784.704
	2	3631.262	3786.738
LD38911597.las	1	3614.77	3834.572
	2	3611.505	3785.754
	7	3472.674	3522.801
LD38911600.las	1	3553.29	3695.918
	2	3550.049	3700.685
	7	3396.23	3557.946
	18	3878.057	3947.236
LD38911603.las	1	3507.965	3634.921
	2	3502.171	3621.354
	7	3420.023	3551.594
LD38911606.las	1	3456.266	3572.394
	2	3459.291	3572.444
	7	3177.366	3527.857
	9	3459.058	3467.404
	20	3459.291	3468.507
LD38911609.las	1	3451.942	3534.202
	2	3456.319	3490.137

DPH-1.4 Report on Elevation by Class for Tiled Data - continued

File	Class	Z Min	Z Max
	7	3022.166	3456.128
	9	3456.834	3465.758
	20	3456.738	3466.066
LD38911612.las	1	3448.431	3689.327
	2	3455.931	3472.657
	7	3022.038	3453.504
	18	3692.135	3699.268
LD38911615.las	1	3452.342	3618.201
	2	3457.841	3482.04
	7	3031.05	3457.46
LD38911618.las	1	3455.482	3691.072
	2	3460.823	3494.32
	7	3171.355	3468.983
	9	3475.869	3476.804
	18	3709.113	3718.234
	20	3475.846	3476.817
LD38911621.las	1	3471.276	3573.454
	2	3475.482	3506.719
	7	3154.515	3486.401
LD38941339.las	1	3743.897	3796.862
	2	3743.214	3796.21
	7	3752.512	3752.512
LD38941342.las	1	3735.485	3816.577
	2	3734.835	3813.172
	7	3467.349	3768.273
LD38941345.las	1	3739.11	3970.688
	2	3739.241	3803.92
	7	3397.224	3761.475
	18	3974.703	3977.233
LD38941348.las	1	3731.672	3964.572
	2	3731.6	3771.226
	7	3049.705	3726.164
	18	3967.177	3977.554
LD38941351.las	1	3729.238	3970.625
	2	3729.228	3783.021
	7	3472.828	3736.751
	18	3962.912	4001.091
LD38941354.las	1	3722.273	3966.695

DPH-1.4 Report on Elevation by Class for Tiled Data - continued

File	Class	Z Min	Z Max
	2	3722.269	3774.176
	7	3413.806	3739.92
	18	3975.848	4008.919
LD38941357.las	1	3727.476	3989.585
	2	3726.039	3793.201
	7	3478.061	3760.127
LD38941360.las	1	3743.798	4061.524
	2	3741.689	3846.055
	7	3450.364	3828.034
	18	4071.143	4078.479
LD38941363.las	1	3750.317	3971.4
	2	3748.099	3858.28
	7	3368.222	3830.649
	18	4059.057	4116.163
LD38941366.las	1	3733.562	4006.504
	2	3733.385	3808.769
	7	3467.234	3777.499
	18	3985.018	3989.933
LD38941369.las	1	3730.019	3991.616
	2	3733.116	3902.066
	7	3466.87	3838.27
LD38941372.las	1	3740.094	3944.159
	2	3740.298	3942.381
	7	3505.315	3917.965
LD38941375.las	1	3788.273	4121.737
	2	3782.732	3928.024
	7	3505.088	3907.492
	18	4037.052	4131.665
LD38941378.las	1	3750.524	4008.552
	2	3750.547	3871.364
	7	3464.462	3829.674
	18	4080.733	4138.053
LD38941381.las	1	3758.444	3989.949
	2	3753.191	3913.293
	7	3500.131	3886.948
LD38941384.las	1	3738.05	4003.502
	2	3742.762	3863.798
	7	3395.594	3843.864

DPH-1.4 Report on Elevation by Class for Tiled Data - continued

File	Class	Z Min	Z Max
	18	4008.85	4153.719
LD38941387.las	1	3741.282	4036.173
	2	3740.124	3834.507
	7	3465.502	3820.747
	9	3746.617	3747.476
	18	4014.953	4087.964
	20	3746.767	3747.709
LD38941390.las	1	3728.431	3995.645
	2	3728.362	3796.675
	7	3463.989	3753.67
	18	4005.012	4100.228
LD38941393.las	1	3725.603	3976.823
	2	3723.654	3805.898
	7	3433.96	3758.283
	18	3973.804	3999.68
LD38941396.las	1	3725.744	3962.837
	2	3727.332	3846.236
	7	3449.832	3752.319
LD38941399.las	1	3735.996	3977.361
	2	3736.092	3846.59
	7	3442.017	3799.523
	18	4096.977	4128.873
LD38941402.las	1	3724.382	3972.787
	2	3719.441	3802.637
	7	3452.595	3758.323
	18	3977.922	3981.659
LD38941405.las	1	3723.057	3992.62
	2	3723.024	3809.29
	7	3398.143	3776.659
	18	3956.859	3978.952
LD38941408.las	1	3734.622	3974.195
	2	3735.268	3781.613
	7	3456.466	3750.465
LD38941411.las	1	3731.722	3988.932
	2	3731.525	3839.494
	7	3434.491	3768.172
	18	3969.093	4002.791
LD38941414.las	1	3749.559	4026.997

DPH-1.4 Report on Elevation by Class for Tiled Data - continued

File	Class	Z Min	Z Max
	2	3746.16	3864.641
	7	3466.276	3809.894
	18	3990.035	3996.039
LD38941417.las	1	3736.692	3998.575
	2	3735.114	3842.571
	7	3479.176	3791.492
LD38941420.las	1	3735.199	3966.455
	2	3735.281	3799.845
	7	3449.347	3771.84
LD38941423.las	1	3729.192	3971.308
	2	3728.559	3874.7
	7	3484.754	3847.272
LD38941426.las	1	3754.185	3993.988
	2	3754.189	3930.054
	7	3496.486	3876.567
LD38941429.las	1	3758.254	3997.344
	2	3758.191	3880.481
	7	3507.988	3833.874
LD38941432.las	1	3728.697	3969.132
	2	3728.664	3849.937
	7	3480.446	3815.061
LD38941435.las	1	3720.061	3979.31
	2	3719.724	3774.323
	7	3474.895	3740.337
	18	3961.111	3993.079
LD38941438.las	1	3715.321	3953.86
	2	3714.674	3746.804
	7	3413.966	3714.943
	18	3958.01	3985.09
LD38941441.las	1	3714.638	3945.192
	2	3715.032	3732.066
	7	3406.161	3716.203
	18	3954.087	4050.976
LD38941444.las	1	3724.277	3954.867
	2	3727.427	3741.997
	7	3405.134	3725.416
	18	3963.798	3986.869
LD38941447.las			

DPH-1.4 Report on Elevation by Class for Tiled Data - continued

File	Class	Z Min	Z Max
	1	3721.013	3805.603
	2	3720.042	3744.461
	7	3440.8	3728.447
LD38941450.las	1	3710.357	3950.199
	2	3711.456	3741.922
	7	3388.966	3721.725
	18	3955.169	3961.521
LD38941453.las	1	3707.197	3956.518
	2	3709.041	3736.282
	7	3473.979	3710.285
	18	3965.278	3970.182
LD38941456.las	1	3706.259	3949.743
	2	3707.611	3734.228
	7	3436.748	3701.8
	18	3945.51	3995.904
LD38941459.las	1	3713.323	3762.679
	2	3712.939	3737.512
	7	3411.522	3717.538
LD38941462.las	1	3716.039	3778.677
	2	3715.232	3739.609
	7	3498.677	3719.868
LD38941465.las	1	3706.827	3944.805
	2	3705.209	3732.693
	7	3482.86	3531.332
LD38941468.las	1	3699.855	3819.454
	2	3698.178	3732.269
	7	3418.55	3704.996
	9	3719.517	3719.911
	20	3719.11	3719.934
LD38941471.las	1	3703.054	3774.169
	2	3700.747	3730.642
	7	3420.489	3421.847
	17	3711.39	3712.243
LD38941474.las	1	3717.043	3773.122
	2	3715.54	3732.312
	7	3012.947	3683.09
LD38941477.las	1	3714.937	3738.06
	2	3714.405	3739.248

DPH-1.4 Report on Elevation by Class for Tiled Data - continued

File	Class	Z Min	Z Max
LD38941480.las	1	3715.157	3922.906
	2	3714.29	3739.989
LD38941483.las	1	3712.601	3765.573
	2	3711.863	3741.111
LD38941486.las	1	3717.745	3763.893
	2	3715.737	3746.315
	7	3728.178	3728.178
LD38941489.las	1	3727.082	3775.662
	2	3726.84	3749.92
	7	3721.83	3734.825
LD38941492.las	1	3720.711	3772.742
	2	3720.304	3752.834
	7	3716.515	3726.118
LD38941495.las	1	3727.227	3785.101
	2	3730.324	3757.47
	7	3719.973	3734.966
LD38941498.las	1	3738.188	3785.865
	2	3742.283	3762.424
	7	3726.85	3745.36
LD38941501.las	1	3741.042	3798.355
	2	3740.452	3762.584
	7	3731.636	3746.298
LD38941504.las	1	3735.639	3756.761
	2	3735.842	3756.554
	7	3717.132	3736.977
LD38941507.las	1	3738.772	3802.04
	2	3739.75	3762.043
	7	3728.946	3747.65
LD38941510.las	1	3737.64	3782.909
	2	3743.198	3767.499
	7	3726.866	3753.716
LD38941513.las	1	3754.103	3794.966
	2	3754.244	3776.032
	7	3744.809	3765.455
LD38941516.las	1	3741.643	3787.138
	2	3741.026	3775.547

DPH-1.4 Report on Elevation by Class for Tiled Data - continued

File	Class	Z Min	Z Max
	7	3454.347	3762.804
LD38941519.las	1	3749.878	3790.16
	2	3749.907	3771.131
	7	3456.594	3756.613
LD38941522.las	1	3751.013	3956.757
	2	3750.681	3765.895
	7	3453.074	3753.838
LD38941525.las	1	3746.935	3956.137
	2	3746.987	3763.323
	7	3441.991	3749.222
LD38941528.las	1	3730.321	3931.029
	2	3730.75	3769.704
	7	3450.479	3756.758
LD38941531.las	1	3733.556	3956.626
	2	3732.883	3770.701
	7	3432.933	3749.776
LD38941534.las	1	3753.119	3973.555
	2	3756.042	3779.13
	7	3466.246	3767.509
	18	4106.242	4106.242
LD38941537.las	1	3742.338	3962.043
	2	3742.381	3776.797
	7	3447.68	3760.57
LD38941540.las	1	3747.164	3971.639
	2	3748.91	3766.072
	7	3408.281	3751.157
LD38941543.las	1	3747.05	3986.987
	2	3751.771	3780.576
	7	3435.141	3752.378
	18	3993.673	4025.871
LD38941546.las	1	3746.623	3959.434
	2	3754.244	3783.532
	7	3454.74	3754.294
LD38941549.las	1	3754.973	3958.247
	2	3756.029	3775.924
	7	3456.975	3764.034
LD38941552.las			

DPH-1.4 Report on Elevation by Class for Tiled Data - continued

File	Class	Z Min	Z Max
	1	3761.147	3962.125
	2	3764.359	3789.553
	7	3427.615	3773.221
LD38941555.las	1	3736.456	3958.959
	2	3741.617	3784.445
	7	3409.622	3766.462
LD38941558.las	1	3752.056	3977.249
	2	3753.733	3781.328
	7	3367.874	3762.893
LD38941561.las	1	3751.991	3961.977
	2	3756.426	3780.586
	7	3450.262	3759.664
LD38941564.las	1	3749.212	3997.892
	2	3750.432	3782.302
	7	3428.907	3763.119
	18	4001.334	4004.05
LD38941567.las	1	3751.328	3998.581
	2	3751.249	3783.975
	7	3433.602	3766.666
	18	4001.196	4016.678
LD38941570.las	1	3758.51	4005.067
	2	3761.777	3785.941
	7	3457.946	3767.571
	18	3998.247	4030.874
LD38941573.las	1	3759.13	4006.819
	2	3766.292	3792.483
	7	3470.256	3768.815
LD38941576.las	1	3765.524	4003.473
	2	3771.715	3786.78
	7	3472.011	3769.08
	18	4016.842	4016.842
LD38941579.las	1	3761.059	3985.97
	2	3769.054	3783.447
	7	3463.166	3764.94
LD38941582.las	1	3764.153	3993.755
	2	3766.748	3787.863
	7	3454.806	3775.019
LD38941585.las			

DPH-1.4 Report on Elevation by Class for Tiled Data - continued

File	Class	Z Min	Z Max
	1	3779.116	4005.812
	2	3782.469	3797.916
	7	3482.103	3785.845
	18	4061.321	4113.634
LD38941588.las	1	3779.973	4000.688
	2	3782.978	3799.49
	7	3434.504	3784.235
LD38941591.las	1	3724.477	4025.422
	2	3722.24	3805.202
	7	3436.558	3789.55
	18	4033.47	4033.47
LD38941594.las	1	3683.516	3981.931
	2	3683.48	3797.151
	7	3413.707	3772.725
	18	3963.621	3986.79
LD38941597.las	1	3618.451	3963.486
	2	3618.379	3791.823
	7	3349.691	3757.328
	18	3896.846	3961.58
LD38941600.las	1	3565.728	3876.921
	2	3565.997	3707.266
	7	3258.852	3636.915
	18	3879.29	3960.986
LD38941603.las	1	3530.688	3814.599
	2	3530.695	3677.555
	7	3255.003	3610.633
	18	3818.86	3939.543
LD38941606.las	1	3489.107	3732.345
	2	3488.648	3680.734
	7	3294.259	3591.663
LD38941609.las	1	3446.479	3602.48
	2	3453.884	3563.969
	7	3163.586	3535.478
	9	3453.212	3463.52
	20	3453.297	3463.156
LD38941612.las	1	3443.435	3563.992
	2	3448.425	3486.082
	7	3020.837	3450.456
	9	3448.674	3458.714

DPH-1.4 Report on Elevation by Class for Tiled Data - continued

File	Class	Z Min	Z Max
	17	3466.082	3470.754
	20	3448.92	3465.58
LD38941615.las	1	3441.453	3525.419
	2	3446.43	3476.378
	7	3035.709	3463.13
	9	3449.724	3451.932
	20	3449.895	3453.625
LD38941618.las	1	3447.913	3533.943
	2	3449.278	3495.088
	7	3141.956	3459.439
	17	3489.275	3495.849
LD38941621.las	1	3455.974	3538.454
	2	3455.813	3493.759
	7	3168.462	3475.049
LD38971339.las	1	3729.737	3767.761
	2	3728.923	3754.809
	7	3450.626	3730.672
LD38971342.las	1	3728.398	3972.151
	2	3728.122	3760.967
	7	3489.143	3737.68
	18	3970.189	3989.195
LD38971345.las	1	3728.887	3965.835
	2	3728.516	3754.828
	7	3474.209	3734.477
	18	3964.838	4032.918
LD38971348.las	1	3719.691	3971.59
	2	3720.911	3748.231
	7	3433.435	3731.302
	18	3973.083	3975.635
LD38971351.las	1	3721.305	3786.977
	2	3721.351	3772.873
	7	3440.246	3739.661
LD38971354.las	1	3724.701	3965.169
	2	3725.025	3774.156
	7	3461.597	3739.041
	18	3969.421	3982.82
LD38971357.las	1	3727.296	3968.316
	2	3722.361	3783.05

DPH-1.4 Report on Elevation by Class for Tiled Data - continued

File	Class	Z Min	Z Max
	7	3433.658	3747.25
	18	3976.521	3982.013
LD38971360.las	1	3734.625	4004.838
	2	3733.664	3860.238
	7	3492.063	3819.054
LD38971363.las	1	3728.214	3971.931
	2	3727.919	3849.444
	7	3492.591	3808.139
LD38971366.las	1	3711.79	3960.084
	2	3711.43	3793.083
	7	3415.964	3764.438
LD38971369.las	1	3711.961	3963.739
	2	3711.482	3785.639
	7	3452.099	3761.63
LD38971372.las	1	3724.543	4001.793
	2	3724.409	3833.217
	7	3470.653	3761.61
	18	4006.892	4006.892
LD38971375.las	1	3738.017	4010.605
	2	3739.707	3834.664
	7	3164.967	3781.794
LD38971378.las	1	3746.879	3972.679
	2	3745.278	3890.799
	7	3495.856	3857.062
LD38971381.las	1	3733.867	3961.219
	2	3733.956	3917.715
	7	3487.831	3894.28
LD38971384.las	1	3734.73	3968.522
	2	3732.991	3807.253
	7	3413.002	3504.842
LD38971387.las	1	3716.643	3818.178
	2	3717.791	3818.716
	7	3472.536	3543.966
LD38971390.las	1	3717.26	3828.204
	2	3717.243	3799.458
	7	3517.001	3750.235
LD38971393.las			

DPH-1.4 Report on Elevation by Class for Tiled Data - continued

File	Class	Z Min	Z Max
	1	3715.252	3772.604
	2	3720.353	3755.271
	7	3713.572	3713.572
LD38971396.las	1	3722.358	3844.635
	2	3723.966	3848.372
	7	3721.777	3795.642
LD38971399.las	1	3717.096	3851.534
	2	3717.082	3854.891
	7	3730.737	3825.488
LD38971402.las	1	3720.232	3789.589
	2	3717.414	3790.458
	7	3738.657	3748.533
LD38971405.las	1	3732.023	3802.082
	2	3727.25	3804.576
	7	3732.548	3768.746
LD38971408.las	1	3735.54	3808.244
	2	3732.817	3809.067
	7	3747.02	3775.517
LD38971411.las	1	3745.183	3903.27
	2	3742.44	3896.157
	7	3771.649	3876.518
LD38971414.las	1	3787.794	3892.259
	2	3787.125	3892.397
	7	3781.83	3868.686
LD38971417.las	1	3711.134	4024.562
	2	3709.136	3876.439
	7	3753.815	3854.622
LD38971420.las	1	3716.046	3805.051
	2	3718.277	3803.782
	7	3729.668	3764.386
LD38971423.las	1	3725.091	3873.729
	2	3724.707	3873.752
	7	3784.28	3849.717
LD38971426.las	1	3724.231	4016.875
	2	3723.109	3925.504
	7	3769.779	3879.887
LD38971429.las			

DPH-1.4 Report on Elevation by Class for Tiled Data - continued

File	Class	Z Min	Z Max
	1	3719.907	3909.625
	2	3719.261	3896.137
	7	3775.35	3879.802
LD38971432.las	1	3712.89	3849.277
	2	3712.24	3848.736
	7	3754.258	3826.019
LD38971435.las	1	3708.437	3769.884
	2	3707.65	3735.97
LD38971438.las	1	3707.434	3788.532
	2	3706.823	3730.832
	7	3476.259	3496.627
LD38971441.las	1	3717.493	3756.587
	2	3717.342	3730.524
	7	3442.405	3691.39
LD38971444.las	1	3718.424	3765.179
	2	3717.827	3731.938
	7	3433.661	3719.189
LD38971447.las	1	3709.159	3926.869
	2	3708.083	3728.706
	7	3418.783	3499.127
LD38971450.las	1	3708.752	3923.227
	2	3706.407	3744.097
	7	3398.172	3705.193
LD38971453.las	1	3699.294	3947.177
	2	3698.818	3732.309
	7	3448.635	3504.498
	18	3943.575	4024.693
LD38971456.las	1	3705.951	3945.51
	2	3706.013	3737.407
	7	3402.047	3710.764
	18	3955.097	3959.064
LD38971459.las	1	3699.829	3945.136
	2	3701.823	3740.524
	7	3424.491	3692.755
LD38971462.las	1	3704.737	3952.338
	2	3705.928	3733.408
	7	3434.465	3708.421

DPH-1.4 Report on Elevation by Class for Tiled Data - continued

File	Class	Z Min	Z Max
LD38971465.las	1	3702.965	3943.447
	2	3709.924	3724.993
	7	3436.335	3709.389
	18	3946.104	3959.418
LD38971468.las	1	3691.236	3887.971
	2	3691.433	3727
	7	3333.612	3700.144
LD38971471.las	1	3696.154	3772.922
	2	3696.157	3719.901
	7	3390.105	3700.97
LD38971474.las	1	3701.912	3772.296
	2	3709.261	3726.193
	7	3288.225	3699.596
LD38971477.las	1	3704.261	3761.101
	2	3706.918	3730.055
	7	3207.034	3701.311
LD38971480.las	1	3702.995	3761.466
	2	3703.096	3730.501
	7	3383.842	3709.973
LD38971483.las	1	3699.258	3950.73
	2	3699.395	3736.849
	7	3356.394	3715.829
	18	3949.146	3994.441
LD38971486.las	1	3718.592	3961.124
	2	3715.888	3738.224
	7	3355.561	3726.987
	18	3958.125	3978.45
LD38971489.las	1	3712.45	3949.1
	2	3716.892	3741.81
	7	3440.886	3717.25
	18	3953.352	3971.915
LD38971492.las	1	3713.221	3954.621
	2	3715.862	3735.652
	7	3425.994	3716.754
	18	3949.569	3974.825
LD38971495.las	1	3721.918	3966.491
	2	3729.422	3751.735
	7	3414.022	3734.973

DPH-1.4 Report on Elevation by Class for Tiled Data - continued

File	Class	Z Min	Z Max
LD38971498.las	1	3731.626	3955.783
	2	3736.548	3756.557
	7	3409.35	3743.69
LD38971501.las	1	3722.591	3969.52
	2	3723.07	3750.875
	7	3453.077	3728.549
	18	3972.19	4029.372
LD38971504.las	1	3725.396	3966.176
	2	3727.269	3751.846
	7	3376.315	3737.184
	18	3967.604	3990.96
LD38971507.las	1	3727.775	3960.76
	2	3733.349	3752.991
	7	3438.087	3741.571
LD38971510.las	1	3739.32	3972.837
	2	3739.481	3762.866
	7	3419.317	3747.584
LD38971513.las	1	3740.176	3973.781
	2	3739.113	3767.095
	7	3455.436	3753.46
	18	3978.27	3996.787
LD38971516.las	1	3735.931	3984.05
	2	3735.285	3766.505
	7	3440.59	3749.179
	18	3976.16	4009.047
LD38971519.las	1	3735.977	3978.768
	2	3734.458	3758.588
	7	3450.951	3743.68
	18	3976.6	4016.134
LD38971522.las	1	3742.02	3982.741
	2	3741.088	3761.272
	7	3454.012	3749.52
	18	3987.476	4047.164
LD38971525.las	1	3736.889	3959.9
	2	3739.025	3759.277
	7	3421.394	3745.629
LD38971528.las	1	3724.947	3976.819
	2	3725.481	3761.774

DPH-1.4 Report on Elevation by Class for Tiled Data - continued

File	Class	Z Min	Z Max
	7	3442.286	3749.973
	18	3979.585	3990.53
LD38971531.las	1	3740.665	3965.576
	2	3744.336	3761.856
	7	3390.275	3748.477
LD38971534.las	1	3744.192	3972.262
	2	3739.507	3768.181
	7	3454.022	3754.402
LD38971537.las	1	3732.44	3976.075
	2	3735.068	3757.886
	7	3463.044	3745.485
	18	3978.548	3998.637
LD38971540.las	1	3737.883	3989.136
	2	3734.868	3761.702
	7	3453.445	3748.073
	18	3983.634	4002.722
LD38971543.las	1	3740.494	3983.001
	2	3734.97	3763.109
	7	3460.997	3749.871
	18	3990.865	4013.184
LD38971546.las	1	3737.962	3987.006
	2	3740.504	3762.371
	7	3473.034	3748.159
	18	3983.06	4011.649
LD38971549.las	1	3751.075	3804.841
	2	3749.136	3775.727
	7	3476.125	3764.251
LD38971552.las	1	3758.385	3977.029
	2	3759.212	3785.317
	7	3458.819	3772.102
LD38971555.las	1	3732.995	3995.504
	2	3732.837	3771.889
	7	3467.487	3565.662
	9	3753.001	3754.461
	18	3996.252	4030.287
	20	3753.385	3755.029
LD38971558.las	1	3738.805	4001.518
	2	3740.422	3775.288

DPH-1.4 Report on Elevation by Class for Tiled Data - continued

File	Class	Z Min	Z Max
	7	3427.352	3741.977
	18	4003.283	4006.649
LD38971561.las	1	3743.08	3992.377
	2	3741.203	3773.641
	7	3497.47	3750.35
	18	3999.408	4005.697
LD38971564.las	1	3739.248	3781.702
	2	3739.806	3771.59
	7	3503.71	3750.248
LD38971567.las	1	3736.659	3782.683
	2	3740.426	3774.93
	7	3532.395	3748.795
LD38971570.las	1	3755.117	3788.231
	2	3753.664	3778.693
	7	3740.609	3755.658
LD38971573.las	1	3755.16	3788.316
	2	3759.618	3779.412
	7	3739.248	3760.029
LD38971576.las	1	3756.433	3816.39
	2	3761.948	3777.135
	7	3743.897	3762.693
LD38971579.las	1	3750.38	3803.539
	2	3756.262	3780.179
	7	3500.679	3762.768
LD38971582.las	1	3757.138	3825.914
	2	3759.858	3786.078
	7	3722.673	3758.385
LD38971585.las	1	3775.429	3836.997
	2	3774.097	3796.351
	7	3759.812	3784.796
LD38971588.las	1	3777.158	3859.897
	2	3780.668	3801.364
	7	3771.115	3781.679
LD38971591.las	1	3762.2	3802.755
	2	3754.474	3796.285
	7	3764.53	3776.895
LD38971594.las			

DPH-1.4 Report on Elevation by Class for Tiled Data - continued

File	Class	Z Min	Z Max
	1	3707.473	3811.357
	2	3701.882	3795.727
	7	3732.479	3776.197
LD38971597.las	1	3643.746	3789.809
	2	3641.41	3787.601
	7	3724.172	3757.053
LD38971600.las	1	3615.738	3755.088
	2	3602.014	3770.606
	7	3359.632	3419.908
LD38971603.las	1	3603.438	3728.884
	2	3602.709	3736.249
	7	3694.189	3694.812
LD38971606.las	1	3535.475	3671.554
	2	3533.953	3685.495
LD38971609.las	1	3477.201	3614.852
	2	3475.141	3608.792
	7	3491.378	3514.087
	17	3520.629	3526.397
LD38971612.las	1	3447.805	3564.944
	2	3447.752	3530.656
	7	3157.553	3485.288
	9	3447.565	3451.545
	20	3447.687	3452.788
LD38971615.las	1	3441.981	3673.109
	2	3442.388	3468.28
	7	3116.572	3451.492
	9	3442.345	3450.397
	20	3442.572	3454.019
LD38971618.las	1	3432.428	3514.278
	2	3439.97	3461.135
	7	3124.351	3437.651
LD38971621.las	1	3439.901	3670.632
	2	3442.339	3468.438
	7	3125.223	3450.502
LD39001339.las	1	3722.427	3779.563
	2	3722.03	3737.158
LD39001342.las	1	3718.323	3780.088

DPH-1.4 Report on Elevation by Class for Tiled Data - continued

File	Class	Z Min	Z Max
	2	3717.027	3761.754
LD39001345.las	1	3679.957	3780.767
	2	3679.087	3759.061
LD39001348.las	1	3718.014	3758.49
	2	3717.538	3740.327
LD39001351.las	1	3716.745	3757.509
	2	3714.395	3744.97
LD39001354.las	1	3717.932	3773.067
	2	3716.357	3753.008
LD39001357.las	1	3717.292	3774.842
	2	3715.908	3776.229
LD39001360.las	1	3714.573	3816.643
	2	3714.33	3815.898
	7	3478.966	3780.12
LD39001363.las	1	3713.083	3903.755
	2	3712.935	3772.476
	7	3453.782	3511.049
LD39001366.las	1	3708.136	3758.693
	2	3708.775	3742.04
	7	3412.811	3492.5
LD39001369.las	1	3709.911	3912.82
	2	3710.396	3736.256
	7	3447.765	3502.214
LD39001372.las	1	3704.497	3936.623
	2	3703.27	3773.188
	7	3419.468	3705.875
	18	3939.516	3950.419
LD39001375.las	1	3717.65	3924.812
	2	3715.35	3793.519
	7	3423.409	3748.972
LD39001378.las	1	3729.195	3955.944
	2	3728.119	3873.417
	7	3447.959	3818.365
LD39001381.las	1	3713.273	3930.012
	2	3711.498	3775.531

DPH-1.4 Report on Elevation by Class for Tiled Data - continued

File	Class	Z Min	Z Max
	7	3458.162	3738.395
LD39001384.las	1	3714.035	3941.76
	2	3711.928	3763.057
	7	3466.63	3734.487
LD39001387.las	1	3701.275	3955.451
	2	3706.449	3755.882
	7	3461.545	3716.997
LD39001390.las	1	3704.812	3942.807
	2	3710.901	3766.607
	7	3438.684	3716.367
	18	3944.825	3970.858
LD39001393.las	1	3712.847	3966.557
	2	3716.869	3785.78
	7	3401.45	3763.047
LD39001396.las	1	3719.796	4030.76
	2	3720.34	3809.714
	7	3423.002	3776.754
	18	4037.069	4069.884
LD39001399.las	1	3723.044	3962.807
	2	3720.816	3821.406
	7	3441.926	3782.171
	18	4028.749	4066.084
LD39001402.las	1	3720.901	3961.862
	2	3721.016	3792.597
	7	3453.641	3768.129
	18	3969.648	3980.212
LD39001405.las	1	3716.298	3970.75
	2	3716.535	3861.6
	7	3450.101	3819.966
	18	3960.232	3966.852
LD39001408.las	1	3715.636	4058.558
	2	3715.724	3865.744
	7	3439.783	3827.955
	18	3954.94	4090.084
LD39001411.las	1	3709.166	3983.158
	2	3709.195	3869.372
	7	3458.858	3730.058
	18	3950.72	4001.065

DPH-1.4 Report on Elevation by Class for Tiled Data - continued

File	Class	Z Min	Z Max
LD39001414.las	1	3707.653	3961.275
	2	3711.407	3856.754
	7	3433.756	3728.854
	18	3949.342	4005.127
LD39001417.las	1	3709.035	3949.425
	2	3709.028	3788.585
	7	3386.05	3727.325
	18	3958.188	3963.017
LD39001420.las	1	3704.809	3991.905
	2	3712.397	3803.427
	7	3430.144	3736.17
	18	3947.443	3995.061
LD39001423.las	1	3707.886	3975.943
	2	3707.962	3811.817
	7	3443.051	3791.151
	18	3943.811	3972.502
LD39001426.las	1	3699.881	3958.115
	2	3699.924	3799.412
	7	3423.136	3724.848
	18	3951.987	4008.552
LD39001429.las	1	3699.605	3949.208
	2	3699.678	3737.735
	7	3417.638	3715.17
	18	3940.757	4034.48
LD39001432.las	1	3703.198	3946.797
	2	3707.958	3730.727
	7	3447.736	3711.223
	18	3942.272	4024.257
LD39001435.las	1	3702.187	3943.115
	2	3706.052	3726.134
	7	3384.895	3709.566
	18	3945.556	3977.955
LD39001438.las	1	3704.376	3945.12
	2	3706.895	3723.998
	7	3397.887	3708.562
	18	3944.717	3996.298
LD39001441.las	1	3705.419	3936.606
	2	3708.969	3724.208
	7	3417.204	3708.552

DPH-1.4 Report on Elevation by Class for Tiled Data - continued

File	Class	Z Min	Z Max
LD39001444.las	1	3703.365	3944.149
	2	3703.234	3724.389
	7	3417.378	3711.016
	18	3943.726	3966.006
LD39001447.las	1	3701.817	3934.49
	2	3700.18	3723.516
	7	3470.328	3706.905
	18	3943.325	3948.444
LD39001450.las	1	3699.258	3941.774
	2	3698.979	3722.952
	7	3414.54	3704.126
	18	3938.493	3971.705
LD39001453.las	1	3695.275	3773.155
	2	3693.165	3728.756
	7	3397.25	3696.489
LD39001456.las	1	3693.894	3783.48
	2	3693.405	3737.565
	7	3430.8	3703.841
LD39001459.las	1	3699.907	3784.1
	2	3698.871	3725.268
	7	3409.35	3706.469
LD39001462.las	1	3699.592	3778.355
	2	3699.756	3725.498
	7	3380.229	3707.607
	18	3981.098	4046.327
LD39001465.las	1	3703.123	3945.74
	2	3702.004	3721.367
	7	3389.304	3703.677
	18	3946.104	3956.14
LD39001468.las	1	3686.2	3928.591
	2	3681.193	3715.908
	7	3453.333	3701.256
LD39001471.las	1	3696.873	3934.365
	2	3697.811	3720.18
	7	3389.678	3694.11
LD39001474.las	1	3693.178	3940.796
	2	3694.546	3720.892
	7	3479.028	3700.921

DPH-1.4 Report on Elevation by Class for Tiled Data - continued

File	Class	Z Min	Z Max
	18	3945.704	3963.135
LD39001477.las	1	3698.339	3945.153
	2	3697.04	3722.922
	7	3419.468	3542.394
	18	3953.598	3976.485
LD39001480.las	1	3697.207	3945.255
	2	3698.785	3717.417
	7	3437.214	3523.5
	18	3936.859	3979.116
LD39001483.las	1	3702.397	3946.774
	2	3703.48	3725.619
	7	3430.397	3701.971
	18	3950.022	3955.504
LD39001486.las	1	3706.905	3749.067
	2	3707.555	3736.029
	7	3478.983	3690.271
LD39001489.las	1	3707.489	3744.231
	2	3707.821	3725.291
LD39001492.las	1	3708.864	3754.251
	2	3709.281	3736.407
LD39001495.las	1	3719.763	3768.588
	2	3719.546	3743.916
	7	3718.887	3718.887
LD39001498.las	1	3724.737	3769.517
	2	3724.32	3752.118
	7	3722.712	3734.878
LD39001501.las	1	3716.407	3762.837
	2	3715.121	3738.798
LD39001504.las	1	3725.734	3767.233
	2	3723.71	3744.96
LD39001507.las	1	3728.92	3800.199
	2	3729.973	3752.25
	7	3724.34	3739.327
LD39001510.las	1	3732.063	3767.552
	2	3734.002	3753.867
	7	3721.531	3739.389

DPH-1.4 Report on Elevation by Class for Tiled Data - continued

File	Class	Z Min	Z Max
LD39001513.las	1	3737.007	3766.154
	2	3736.308	3755.219
	7	3735.468	3741.551
LD39001516.las	1	3736.049	3781.298
	2	3736.991	3753.687
	7	3726.006	3738.224
LD39001519.las	1	3725.314	3772.627
	2	3726.623	3754.756
	7	3717.683	3741.2
LD39001522.las	1	3729.441	3765.412
	2	3728.939	3753.168
	7	3718.227	3737.145
LD39001525.las	1	3719.067	3772.709
	2	3716.751	3756.571
	7	3727.342	3742.286
LD39001528.las	1	3719.753	3767.013
	2	3717.699	3754.888
	7	3716.669	3734.071
LD39001531.las	1	3733.647	3774.874
	2	3732.896	3757.289
	7	3733.054	3738.634
LD39001534.las	1	3728.605	3768.601
	2	3724.76	3754.894
	7	3479.622	3737.561
LD39001537.las	1	3724.13	3764.582
	2	3723.021	3749.632
	7	3393.067	3727.758
LD39001540.las	1	3732.758	3776.817
	2	3733.585	3753.227
	7	3430.321	3737.827
LD39001543.las	1	3720.698	3968.503
	2	3720.764	3749.248
	7	3478.382	3731.489
	18	3975.842	3982.082
LD39001546.las	1	3733.247	3970.54
	2	3731.544	3760.695
	7	3441.568	3742.476

DPH-1.4 Report on Elevation by Class for Tiled Data - continued

File	Class	Z Min	Z Max
LD39001549.las	1	3722.466	3969.785
	2	3726.177	3766.2
	7	3421.371	3750.865
	18	3963.857	3973.926
LD39001552.las	1	3729.553	3965.684
	2	3735.33	3771.446
	7	3433.274	3755.035
LD39001555.las	1	3728.539	3968.371
	2	3726.295	3769.622
	7	3442.906	3751.6
LD39001558.las	1	3717.857	3961.783
	2	3719.779	3761.515
	7	3422.145	3728.729
	18	3963.115	3976.685
LD39001561.las	1	3737.315	3982.535
	2	3737.368	3768.716
	7	3455.013	3751.426
LD39001564.las	1	3735.973	3963.243
	2	3735.895	3767.056
	7	3468.08	3755.419
	18	4017.879	4070.349
LD39001567.las	1	3727.935	3971.97
	2	3730.009	3761.534
	7	3300.531	3747.125
	18	3975.97	4038.161
LD39001570.las	1	3743.218	3961.308
	2	3748.946	3771.843
	7	3448.953	3752.581
LD39001573.las	1	3743.979	3919.648
	2	3749.431	3771.669
	7	3432.283	3749.504
LD39001576.las	1	3750.491	3798.191
	2	3757.804	3772.696
	7	3401.814	3753.178
	18	4026.091	4076.744
LD39001579.las	1	3743.598	3923.014
	2	3745.96	3773.083
	7	3429.262	3748.687

DPH-1.4 Report on Elevation by Class for Tiled Data - continued

File	Class	Z Min	Z Max
LD39001582.las	1	3745.645	3974.844
	2	3753.004	3780.071
	7	3424.586	3766.082
LD39001585.las	1	3767.394	3959.572
	2	3770.721	3791.226
	7	3428.861	3773.457
LD39001588.las	1	3770.216	3938.772
	2	3777.004	3791.505
	7	3440.958	3775.052
LD39001591.las	1	3754.323	3968.191
	2	3751.512	3795.74
	7	3429.54	3777.345
LD39001594.las	1	3702.266	3960.425
	2	3705.672	3794.979
	7	3386.066	3777.161
	18	4006.603	4072.931
LD39001597.las	1	3681.597	3984.657
	2	3672.722	3786.551
	7	3430.19	3763.877
LD39001600.las	1	3679.31	3952.679
	2	3676.869	3783.66
	7	3448.422	3760.462
	18	3957.571	4093.112
LD39001603.las	1	3608.641	3923.217
	2	3607.663	3775.324
	7	3000.683	3707.84
	18	3893.142	3906.721
LD39001606.las	1	3546.971	3838.706
	2	3550.603	3687.247
	7	3227.963	3625.193
	18	3837.204	3944.917
LD39001609.las	1	3504.875	3774.605
	2	3504.944	3640.314
	7	3191.148	3589.406
	18	3838.116	3939.182
LD39001612.las	1	3462.45	3716.508
	2	3464.652	3609.445
	7	3182.336	3550.977

DPH-1.4 Report on Elevation by Class for Tiled Data - continued

File	Class	Z Min	Z Max
	18	3721.387	3867.482
LD39001615.las	1	3440.446	3518.254
	2	3441.004	3513.864
	7	3011.9	3459.406
	9	3440.712	3447.844
	18	3677.398	3677.398
	20	3440.912	3448.353
LD39001618.las	1	3427.861	3674.95
	2	3435.272	3462.286
	7	3143.035	3440.735
	9	3434.898	3444.219
	18	3679.438	3697.726
	20	3435.124	3446.699
LD39001621.las	1	3428.067	3513.307
	2	3434.475	3453.333
	7	3185.063	3440.387
	9	3435.17	3439.481
	17	3450.538	3451.706
	20	3435.279	3439.655
LD39031339.las	1	3714.205	3944.923
	2	3714.176	3749.264
	7	3488.349	3734.438
	18	3948.48	3963.578
LD39031342.las	1	3709.625	3958.637
	2	3715.626	3747.135
	7	3410.246	3726.013
	18	3961.682	3972.341
LD39031345.las	1	3711.19	3957.394
	2	3710.839	3751.134
	7	3419.357	3726.843
	18	3960.576	3973.965
LD39031348.las	1	3704.438	3953.309
	2	3704.477	3738.759
	7	3072.435	3722.958
	18	3954.346	3962.515
LD39031351.las	1	3709.363	3944.779
	2	3709.681	3778.605
	7	3443.254	3715.698
	18	3946.875	3985.976
LD39031354.las			

DPH-1.4 Report on Elevation by Class for Tiled Data - continued

File	Class	Z Min	Z Max
	1	3710.567	3961.885
	2	3711.387	3753.096
	7	3430.846	3714.353
	18	3945.209	4016.012
LD39031357.las	1	3706.925	3944.392
	2	3710.501	3769.727
	7	3439.645	3736.794
	18	3947.033	3966.419
LD39031360.las	1	3702.545	3945.701
	2	3702.384	3751.426
	7	3415.922	3714.435
	18	3955.12	3958.972
LD39031363.las	1	3703.634	3952.738
	2	3702.962	3729.819
	7	3388.199	3711.443
	18	3946.429	3998.988
LD39031366.las	1	3700.232	3933.66
	2	3701.712	3728.047
	7	3399.914	3704.94
	18	3941.347	3964.477
LD39031369.las	1	3697.893	3838.139
	2	3703.228	3744.372
	7	3452.316	3709.615
LD39031372.las	1	3701.026	3969.716
	2	3707.867	3788.355
	7	3450.17	3747.568
	18	3963.749	3987.085
LD39031375.las	1	3721.804	3988.985
	2	3721.794	3824.871
	7	3468.7	3802.607
LD39031378.las	1	3734.868	3989.956
	2	3729.746	3815.58
	7	3493.927	3795.465
	18	3984.703	3989.146
LD39031381.las	1	3716.531	3987.843
	2	3717.03	3808.969
	7	3470.826	3760.488
LD39031384.las	1	3715.022	3953.575

DPH-1.4 Report on Elevation by Class for Tiled Data - continued

File	Class	Z Min	Z Max
	2	3716.8	3758.214
	7	3450.475	3743.552
	18	3960.379	3995.747
LD39031387.las	1	3685.485	3792.791
	2	3685.682	3777.965
	7	3433.536	3739.783
LD39031390.las	1	3703.995	3789.94
	2	3708.624	3765.524
	7	3482.588	3740.143
LD39031393.las	1	3714.313	3962.85
	2	3713.841	3803.25
	7	3291.86	3765.708
LD39031396.las	1	3728.775	3845.399
	2	3722.883	3836.36
	7	3476.755	3804.989
LD39031399.las	1	3707.729	3966.183
	2	3709.733	3828.099
	7	3450.626	3797.565
	18	3960.855	3979.595
LD39031402.las	1	3705.157	3969.687
	2	3708.503	3778.427
	7	3492.562	3726.607
LD39031405.las	1	3712.187	3783.828
	2	3708.588	3782.473
	7	3463.556	3738.382
LD39031408.las	1	3706.751	3794.126
	2	3706.236	3792.607
	7	3472.959	3749.002
LD39031411.las	1	3707.355	3822.574
	2	3706.594	3819.592
	7	3741.462	3804.359
LD39031414.las	1	3709.297	3812.04
	2	3706.984	3805.242
	7	3707.706	3768.263
LD39031417.las	1	3707.89	3789.438
	2	3708.208	3793.011
	7	3696.203	3715.203

DPH-1.4 Report on Elevation by Class for Tiled Data - continued

File	Class	Z Min	Z Max
LD39031420.las	1	3712.506	3829.113
	2	3711.731	3825.491
	7	3720.521	3787.889
LD39031423.las	1	3727.624	3860.816
	2	3718.46	3852.141
	7	3780.206	3820.829
LD39031426.las	1	3705.436	3830.98
	2	3704.389	3837.942
	7	3725.924	3813.746
LD39031429.las	1	3699.999	3771.541
	2	3699.766	3772.722
	7	3701.085	3722.499
LD39031432.las	1	3694.448	3735.754
	2	3697.863	3721.252
	7	3684.428	3684.428
LD39031435.las	1	3695.875	3739.035
	2	3698.802	3716.794
	7	3696.751	3696.751
LD39031438.las	1	3698.677	3739.956
	2	3698.457	3718.582
LD39031441.las	1	3699.445	3750.37
	2	3700.396	3715.718
	7	3699.947	3701.64
LD39031444.las	1	3696.361	3756.023
	2	3696.124	3717.059
LD39031447.las	1	3694.258	3758.664
	2	3696.492	3713.182
	7	3695.849	3695.849
LD39031450.las	1	3694.333	3738.713
	2	3692.988	3715.826
LD39031453.las	1	3687.207	3747.919
	2	3686.758	3708.372
	7	3367.733	3367.733
LD39031456.las	1	3685.17	3762.092
	2	3683.165	3718.054
	7	2979.21	3704.333

DPH-1.4 Report on Elevation by Class for Tiled Data - continued

File	Class	Z Min	Z Max
LD39031459.las	1	3681.905	3772.164
	2	3680.409	3724.582
	7	3392.224	3424.367
LD39031462.las	1	3691.978	3922.876
	2	3691.659	3717.322
	7	3360.682	3476.348
LD39031465.las	1	3690.258	3879.054
	2	3688.598	3716.912
	7	3407.431	3624.232
LD39031468.las	1	3672.653	3759.438
	2	3672.046	3721.216
	7	3396.752	3683.352
LD39031471.las	1	3693.647	3767.197
	2	3695.255	3712.289
	7	3392.818	3685.685
LD39031474.las	1	3691.521	3930.301
	2	3699.609	3715.281
	7	3425.082	3688.359
	18	3939.343	3944.329
LD39031477.las	1	3686.138	3927.177
	2	3685.997	3715.639
	7	3390.361	3675.557
	18	3935.222	3967.945
LD39031480.las	1	3683.976	3748.29
	2	3684.028	3704.205
	7	3396.246	3685.974
LD39031483.las	1	3694.586	3930.324
	2	3697.617	3713.021
	7	3423.812	3687.913
	18	3940.251	3960.809
LD39031486.las	1	3692.407	3931.695
	2	3697.352	3716.042
	7	3340.312	3692.916
	18	3939.064	3945.451
LD39031489.las	1	3694.376	3929.999
	2	3699.117	3716.311
	7	3379.35	3693.939
	18	3934.08	3949.287

DPH-1.4 Report on Elevation by Class for Tiled Data - continued

File	Class	Z Min	Z Max
LD39031492.las	1	3695.8	3932.039
	2	3702.532	3725.59
	7	3402.008	3707.26
LD39031495.las	1	3703.519	3945.934
	2	3709.451	3730.708
	7	3364.196	3709.035
LD39031498.las	1	3709.586	3947.587
	2	3711.961	3736.84
	7	3370.338	3718.464
	18	3951.167	3968.063
LD39031501.las	1	3703.933	3942.213
	2	3707.115	3732.266
	7	3414.075	3712.092
LD39031504.las	1	3708.949	3944.858
	2	3711.292	3736.945
	7	3424.744	3723.25
	18	3951.19	3979.352
LD39031507.las	1	3717.266	3959.7
	2	3720.281	3744.697
	7	3428.448	3724.274
	18	3964.014	4001.475
LD39031510.las	1	3720.842	3969.346
	2	3726.662	3747.476
	7	3420.984	3732.299
	18	3969.398	3971.304
LD39031513.las	1	3722.22	3961.695
	2	3725.114	3745.862
	7	3411.256	3729.74
	18	3968.886	3991.892
LD39031516.las	1	3719.861	3964.044
	2	3716.397	3747.906
	7	3306.45	3728.119
	18	3968.014	3994.132
LD39031519.las	1	3715.199	3949.06
	2	3720.892	3746.987
	7	3424.33	3724.927
LD39031522.las	1	3709.743	3956.278
	2	3709.218	3745.084

DPH-1.4 Report on Elevation by Class for Tiled Data - continued

File	Class	Z Min	Z Max
	7	3424.032	3724.553
LD39031525.las	1	3709.664	3952.833
	2	3709.632	3747.765
	7	3375.882	3725.908
LD39031528.las	1	3726.39	3969.346
	2	3728.867	3747.919
	7	3402.953	3733.296
LD39031531.las	1	3721.029	3961.81
	2	3720.905	3743.595
	7	3427.736	3726.272
	18	3970.629	4030.097
LD39031534.las	1	3698.503	3947.341
	2	3696.787	3735.741
	7	3390.751	3715.882
LD39031537.las	1	3702.181	3960.501
	2	3700.832	3738.257
	7	3477.844	3722.447
	18	3950.678	4056.281
LD39031540.las	1	3711.83	3965.694
	2	3711.197	3743.975
	7	3429.324	3726.206
LD39031543.las	1	3710.458	3960.776
	2	3712.082	3746.58
	7	3367.241	3731.213
LD39031546.las	1	3719.441	3958.795
	2	3717.712	3751.899
	7	3459.383	3737.411
LD39031549.las	1	3713.913	3942.41
	2	3713.605	3745.901
	7	3442.208	3728.165
	18	3990.35	4053.821
LD39031552.las	1	3723.995	3950.058
	2	3722.768	3761.718
	7	3445.6	3749.986
LD39031555.las	1	3737.522	3960.806
	2	3736.83	3763.349
	7	3474.015	3742.351

DPH-1.4 Report on Elevation by Class for Tiled Data - continued

File	Class	Z Min	Z Max
LD39031558.las	1	3704.504	3969.424
	2	3708.208	3756.685
	7	3487.995	3735.527
	18	3965.996	3979.388
LD39031561.las	1	3723.533	3953.489
	2	3722.558	3758.762
	7	3453.94	3739.018
LD39031564.las	1	3720.606	3951.957
	2	3719.064	3754.776
	7	3434.56	3741.702
LD39031567.las	1	3722.65	3952.718
	2	3721.876	3765.708
	7	3428.805	3745.629
LD39031570.las	1	3741.84	3967.043
	2	3743.198	3767.463
	7	3445.761	3751.623
LD39031573.las	1	3735.055	3975.31
	2	3737.683	3760.639
	7	3477.788	3742.345
	18	3984.103	3989.182
LD39031576.las	1	3734.658	3982.935
	2	3736.712	3762.939
	7	3466.164	3737.991
LD39031579.las	1	3742.348	3918.043
	2	3742.719	3766.016
	7	3463.103	3747.171
LD39031582.las	1	3749.29	3883.293
	2	3754.963	3775.553
	7	3477.165	3755.563
LD39031585.las	1	3759.927	3828.319
	2	3767.45	3783.424
	7	3474.77	3765.291
LD39031588.las	1	3763.008	3813.651
	2	3767.109	3790.475
	7	3757.709	3776.515
LD39031591.las	1	3760.498	3812.423
	2	3760.911	3788.437

DPH-1.4 Report on Elevation by Class for Tiled Data - continued

File	Class	Z Min	Z Max
	7	3744.471	3772.83
LD39031594.las	1	3727.893	3827.273
	2	3727.647	3795.091
	7	3757.762	3781.269
LD39031597.las	1	3724.107	3990.694
	2	3724.189	3781.603
	7	3714.29	3761.548
	18	3995.691	4005.655
LD39031600.las	1	3667.781	4010.389
	2	3664.878	3785.212
	7	3722.207	3752.788
	18	4030.957	4061.764
LD39031603.las	1	3608.598	3738.5
	2	3602.329	3742.463
LD39031606.las	1	3585.383	3699.569
	2	3582.48	3699.783
LD39031609.las	1	3526.115	3654.904
	2	3524.156	3660.688
LD39031612.las	1	3485.764	3610.865
	2	3485.613	3611.794
	7	3168.462	3479.32
LD39031615.las	1	3458.218	3575.718
	2	3457.703	3576.876
LD39031618.las	1	3433.691	3506.414
	2	3433.687	3503.487
	7	3437.099	3447.644
	9	3433.92	3439.386
	20	3434.035	3437.201
LD39031621.las	1	3427.434	3502.696
	2	3429.983	3478.572
	7	3402.907	3426.138
	9	3430.2	3439.061
	20	3430.065	3440.311
LD39031624.las	1	3430.574	3461.742
	2	3430.685	3470.882
	9	3430.272	3431.584
	20	3430.259	3431.204

DPH-1.4 Report on Elevation by Class for Tiled Data - continued

File	Class	Z Min	Z Max
LD39061339.las	1	3711.561	3751.781
	2	3716.768	3745.202
LD39061342.las	1	3703.834	3772.171
	2	3702.709	3758.362
	7	3704.3	3727.348
LD39061345.las	1	3703.103	3758.821
	2	3701.807	3758.113
	7	3629.602	3706.79
LD39061348.las	1	3706.033	3751.643
	2	3706.653	3753.09
LD39061351.las	1	3710.029	3761.216
	2	3708.49	3761.538
	7	3710.701	3722.821
LD39061354.las	1	3704.32	3755.836
	2	3703.332	3753.903
	7	3727.778	3727.778
LD39061357.las	1	3701.154	3747.447
	2	3700.298	3737.952
LD39061360.las	1	3700.189	3758.48
	2	3700.065	3752.296
LD39061363.las	1	3701.4	3752.896
	2	3701.679	3739.517
LD39061366.las	1	3699.379	3754.874
	2	3699.09	3735.494
	7	3706.377	3707.676
LD39061369.las	1	3706.023	3777.673
	2	3704.179	3769.933
	7	3699.5	3746.055
LD39061372.las	1	3708.733	3787.161
	2	3705.229	3787.696
	7	3705.006	3765.212
LD39061375.las	1	3717.466	3965.609
	2	3716.948	3843.224
	7	3710.055	3732.912
	18	3971.97	3980.724
LD39061378.las			

DPH-1.4 Report on Elevation by Class for Tiled Data - continued

File	Class	Z Min	Z Max
	1	3729.13	3865.301
	2	3723.611	3865.425
	7	3448.281	3776.318
LD39061381.las	1	3715.58	3818.883
	2	3709.773	3819.13
	7	3429.301	3790.691
LD39061384.las	1	3711.758	3905.747
	2	3708.372	3787.092
	7	3464.065	3710.258
LD39061387.las	1	3711.83	3979.27
	2	3716.046	3809.408
	7	3417.244	3738.001
	18	3964.146	3968.709
LD39061390.las	1	3712.204	3949.418
	2	3704.189	3807.174
	7	3475.311	3734.09
LD39061393.las	1	3700.668	3941.091
	2	3703.759	3801.771
	7	3397.759	3762.886
	18	3941.623	3975.051
LD39061396.las	1	3694.865	3932.24
	2	3698.907	3806.567
	7	3461.378	3772.781
	18	3941.892	3945.878
LD39061399.las	1	3687.811	3751.58
	2	3694.048	3739.947
	7	3405.161	3707.683
LD39061402.las	1	3706.466	4014.267
	2	3702.831	3810.183
	7	3427.237	3768.172
	18	4021.488	4022.374
LD39061405.las	1	3718.953	4042.433
	2	3712.548	3837.774
	7	3454.675	3820.14
	18	4020.733	4089.546
LD39061408.las	1	3706.951	3953.617
	2	3705.98	3827.236
	7	3455.712	3742.919

DPH-1.4 Report on Elevation by Class for Tiled Data - continued

File	Class	Z Min	Z Max
LD39061411.las	1	3698.083	3946.167
	2	3698.057	3796.659
	7	3386.988	3739.208
LD39061414.las	1	3697.781	3964.772
	2	3696.193	3805.13
	7	3414.639	3790.147
LD39061417.las	1	3700.888	3970.665
	2	3703.634	3780.875
	7	3458.943	3750.977
	18	3970.166	3992.141
LD39061420.las	1	3702.716	3952.289
	2	3702.745	3855.855
	7	3482.126	3796.761
LD39061423.las	1	3695.655	3933.785
	2	3701.239	3845.563
	7	3455.416	3793.815
	18	4009.109	4040.947
LD39061426.las	1	3691.672	3928.709
	2	3696.341	3813.765
	7	3293.862	3775.366
LD39061429.las	1	3686.22	3922.495
	2	3686.466	3729.064
	7	3360.866	3690.544
	18	3925.967	3962.643
LD39061432.las	1	3683.585	3924.74
	2	3689.763	3715.983
	7	3377.46	3695.042
	18	3925.438	3948.575
LD39061435.las	1	3689.658	3921.012
	2	3691.069	3705.842
	7	3362.962	3690.816
	18	3925.051	3925.051
LD39061438.las	1	3686.705	3922.659
	2	3690.882	3704.481
	7	3336.673	3688.29
LD39061441.las	1	3690.757	3937.22
	2	3690.186	3710.645
	7	3331.092	3694.048

DPH-1.4 Report on Elevation by Class for Tiled Data - continued

File	Class	Z Min	Z Max
	18	3928.486	3928.486
LD39061444.las	1	3688.136	3922.479
	2	3687.758	3705.678
	7	3401.253	3694.166
	18	3923.102	3946.557
LD39061447.las	1	3685.524	3926.921
	2	3684.399	3709.038
	7	3416.345	3694.402
	18	3930.153	3934.126
LD39061450.las	1	3688.539	3925.537
	2	3688.398	3706.892
	7	3011.451	3691.239
	18	3930.041	3943.565
LD39061453.las	1	3673.608	3920.98
	2	3672.916	3699.973
	7	3400.19	3679.671
	18	3922.308	4006.56
LD39061456.las	1	3672.532	3919.782
	2	3676.298	3702.627
	7	3264.836	3681.722
	18	3912.929	3935.343
LD39061459.las	1	3679.471	3925.097
	2	3686.226	3708.497
	7	3424.616	3691.466
	18	3928.565	3942.075
LD39061462.las	1	3692.03	3928.946
	2	3693.106	3710.216
	7	3398.228	3697.798
LD39061465.las	1	3668.211	3925.635
	2	3667.693	3707.204
	7	3369.6	3693.044
	18	3925.753	3939.388
LD39061468.las	1	3668.513	3926.642
	2	3667.092	3713.106
	7	3381.273	3684.861
LD39061471.las	1	3692.575	3745.622
	2	3691.978	3710.908
	7	3358.478	3694.304

DPH-1.4 Report on Elevation by Class for Tiled Data - continued

File	Class	Z Min	Z Max
LD39061474.las	1	3685.744	3733.716
	2	3685.088	3706.866
	7	3375.804	3689.537
LD39061477.las	1	3683.785	3724.947
	2	3687.644	3706.082
	7	3446.164	3690.199
LD39061480.las	1	3680.114	3924.113
	2	3680.144	3704.163
	7	3337.923	3686.023
	18	3933.257	3983.417
LD39061483.las	1	3687.165	3927.495
	2	3683.651	3707.962
	7	3417.441	3692.315
	18	3932.22	3946.026
LD39061486.las	1	3691.902	3745.721
	2	3690.262	3705.029
	7	3407.92	3691.836
LD39061489.las	1	3692.286	3926.508
	2	3692.132	3706.695
	7	3405.413	3691.216
	18	3930.924	3957.112
LD39061492.las	1	3693.493	3940.852
	2	3698.182	3720.258
	7	3398.323	3696.318
	18	3934.162	3976.751
LD39061495.las	1	3702.903	3943.985
	2	3704.812	3728.989
	7	3447.139	3715.705
	18	3945.96	3964.749
LD39061498.las	1	3697.968	3957.745
	2	3703.579	3729.694
	7	3464.845	3707.581
	18	3944.359	3971.055
LD39061501.las	1	3696.026	3941.19
	2	3697.447	3718.949
	7	3446.899	3698.057
	18	3945.202	3978.411
LD39061504.las	1	3707.575	3773.391

DPH-1.4 Report on Elevation by Class for Tiled Data - continued

File	Class	Z Min	Z Max
	2	3710.993	3730.39
	7	3471.886	3710.229
LD39061507.las	1	3714.061	3785.553
	2	3716.955	3740.786
	7	3441.246	3729.261
LD39061510.las	1	3715.36	3750.127
	2	3721.108	3746.738
	7	3714.294	3721.892
LD39061513.las	1	3709.605	3753.555
	2	3717.535	3737.069
	7	3694.537	3712.68
LD39061516.las	1	3704.251	3748.021
	2	3708.611	3734.297
	7	3692.801	3714.264
LD39061519.las	1	3713.723	3748.346
	2	3717.45	3735.071
	7	3701.016	3715.885
LD39061522.las	1	3701.315	3756.256
	2	3700.275	3731.144
LD39061525.las	1	3708.27	3751.223
	2	3709.989	3737.371
	7	3699.441	3721.564
LD39061528.las	1	3717.552	3753.277
	2	3719.264	3735.134
	7	3712.214	3712.214
LD39061531.las	1	3709.92	3753.057
	2	3709.317	3733.743
LD39061534.las	1	3691.899	3752.552
	2	3691.705	3724.878
LD39061537.las	1	3697.88	3764.264
	2	3696.653	3730.265
LD39061540.las	1	3702.64	3756.61
	2	3701.502	3729.277
LD39061543.las	1	3710.685	3760.99
	2	3708.123	3739.267

DPH-1.4 Report on Elevation by Class for Tiled Data - continued

File	Class	Z Min	Z Max
LD39061546.las	1	3706.987	3737.653
	2	3706.79	3737.44
LD39061549.las	1	3704.704	3745.058
	2	3704.369	3730.081
LD39061552.las	1	3715.734	3763.569
	2	3717.046	3748.437
	7	3713.661	3732.752
LD39061555.las	1	3729.402	3765.386
	2	3729.425	3750.248
	7	3395.21	3736.899
LD39061558.las	1	3708.972	3831.374
	2	3709.153	3746.466
	7	3374.314	3727.555
LD39061561.las	1	3706.564	3908.463
	2	3706.764	3746.141
	7	3408.051	3733.838
LD39061564.las	1	3710.252	3942.814
	2	3710.298	3747.043
	7	3406.391	3731.183
LD39061567.las	1	3726.964	3930.307
	2	3733.024	3754.225
	7	3447.595	3738.615
LD39061570.las	1	3718.05	3946.537
	2	3726.275	3754.359
	7	3446.338	3737.696
LD39061573.las	1	3722.548	3953.959
	2	3726.613	3754.655
	7	3426.637	3738.369
LD39061576.las	1	3718.424	3957.397
	2	3726.446	3750.586
	7	3422.555	3736.246
LD39061579.las	1	3731.072	3931.426
	2	3736.302	3764.625
	7	3418.533	3750.508
LD39061582.las	1	3743.933	3945.238
	2	3751.4	3771.036

DPH-1.4 Report on Elevation by Class for Tiled Data - continued

File	Class	Z Min	Z Max
	7	3445.656	3749.559
LD39061585.las	1	3747.994	3903.221
	2	3752.86	3773.913
	7	3364.229	3757.289
LD39061588.las	1	3753.188	3899.028
	2	3755.294	3775.95
	7	3433.369	3757.21
LD39061591.las	1	3750.957	3967.469
	2	3757.653	3776.049
	7	3462.667	3763.621
LD39061594.las	1	3735.127	3953.132
	2	3735.081	3778.49
	7	3437.844	3758.985
	18	4056.928	4056.928
LD39061597.las	1	3684.543	3957.784
	2	3684.701	3775.327
	7	3401.086	3752.519
	18	3956.193	4005.966
LD39061600.las	1	3642.555	3961.701
	2	3642.69	3767.21
	7	3249.167	3710.485
	18	3890.471	3976.045
LD39061603.las	1	3598.27	3963.506
	2	3600.131	3743.25
	7	3339.649	3681.512
	18	3880.642	3966.4
LD39061606.las	1	3565.455	3727.338
	2	3565.508	3696.869
	7	3250.518	3629.445
	17	3609.612	3610.633
	18	3863.893	3979.648
LD39061609.las	1	3529.343	3723.152
	2	3526.765	3629.455
	7	3214.442	3600.396
	18	3835.166	3922.469
LD39061612.las	1	3423.182	3846.908
	2	3522.89	3628.247
	7	3204.246	3601.256

DPH-1.4 Report on Elevation by Class for Tiled Data - continued

File	Class	Z Min	Z Max
	18	3842.791	3947.869
LD39061615.las	1	3490.341	3659.31
	2	3490.403	3613.464
	7	3159.219	3584.504
	18	3821.882	3921.724
LD39061618.las	1	3445.554	3665.58
	2	3447.844	3521.453
	7	2990.722	3494.494
LD39061621.las	1	3421.502	3664.92
	2	3425.164	3464.921
	7	3115.22	3448.54
	9	3427.021	3434.823
	18	3667.273	3667.273
	20	3427.083	3434.849
LD39061624.las	1	3424.058	3487.244
	2	3426.916	3442.031
	7	3136.956	3413.907
	9	3426.571	3431.86
	20	3427.027	3433.366
LD39091339.las	1	3703.267	3749.602
	2	3703.031	3748.654
	7	3679.786	3697.296
LD39091342.las	1	3703.903	3772.676
	2	3703.031	3770.763
	7	3354.455	3735.869
LD39091345.las	1	3704.963	3960.583
	2	3703.861	3768.523
	7	3405.197	3728.316
	18	3969.428	3974.257
LD39091348.las	1	3705.472	3967.482
	2	3707.283	3788.713
	7	3414.514	3735.504
	18	3976.439	4034.585
LD39091351.las	1	3696.751	3963.43
	2	3699.56	3771.187
	7	3364.262	3718.1
LD39091354.las	1	3699.028	3944.126
	2	3699.054	3742.486

DPH-1.4 Report on Elevation by Class for Tiled Data - continued

File	Class	Z Min	Z Max
	7	3419.262	3719.146
	18	3939.562	3958.004
LD39091357.las	1	3699.665	3935.077
	2	3701.918	3765.734
	7	3397.871	3745.317
	18	3938.772	3957.705
LD39091360.las	1	3698.303	3949.674
	2	3700.823	3753.825
	7	3446.361	3732.558
	18	3933.207	3991.616
LD39091363.las	1	3705.331	3959.441
	2	3704.195	3803.982
	7	3364.885	3761.361
	18	3963.437	3963.437
LD39091366.las	1	3701.978	3950.707
	2	3701.784	3769.694
	7	3431.775	3715.826
	18	3950.255	3963.965
LD39091369.las	1	3695.373	3955.041
	2	3694.983	3769.326
	7	3422.903	3736.069
LD39091372.las	1	3700.429	3952.433
	2	3702.476	3824.133
	7	3431.237	3737.873
	18	3945.025	3959.113
LD39091375.las	1	3749.149	4076.186
	2	3749.002	3861.859
	7	3439.691	3828.998
	18	4057.843	4117.203
LD39091378.las	1	3730.222	3948.854
	2	3729.527	3880.064
	7	3392.91	3802.243
LD39091381.las	1	3701.663	3958.014
	2	3699.5	3781.797
	7	3451.824	3737.552
	18	3950.481	3973.391
LD39091384.las	1	3688.785	3969.776
	2	3688.037	3791.265

DPH-1.4 Report on Elevation by Class for Tiled Data - continued

File	Class	Z Min	Z Max
	7	3424.593	3760.275
LD39091387.las	1	3693.405	3907.715
	2	3692.991	3823.565
	7	3435.771	3800.383
LD39091390.las	1	3690.531	3935.301
	2	3689.996	3807.273
	7	3416.817	3776.315
	18	3937.423	3951.606
LD39091393.las	1	3690.878	3936.032
	2	3690.396	3721.833
	7	3422.165	3699.159
	18	3936.76	3959.897
LD39091396.las	1	3693.625	3933.988
	2	3692.391	3758.096
	7	3381.525	3694.317
	18	3930.622	3949.198
LD39091399.las	1	3696.571	3944.169
	2	3696.115	3760.262
	7	3405.797	3723.198
LD39091402.las	1	3690.596	3961.111
	2	3690.098	3798.71
	7	3431.361	3769.126
	18	3966.314	3966.314
LD39091405.las	1	3691.433	3937.397
	2	3689.812	3821.482
	7	3448.74	3777.355
LD39091408.las	1	3693.073	3946.344
	2	3692.056	3783.46
	7	3400.003	3725.504
	18	3949.963	3996.16
LD39091411.las	1	3695.521	3947.404
	2	3694.399	3812.663
	7	3383.172	3756.945
LD39091414.las	1	3706.6	3927.833
	2	3705.652	3810.973
	7	3432.7	3787.227
LD39091417.las	1	3698.214	3864.257

DPH-1.4 Report on Elevation by Class for Tiled Data - continued

File	Class	Z Min	Z Max
	2	3699.245	3745.793
	7	3414.396	3701.663
LD39091420.las	1	3691.466	3905.675
	2	3691.328	3761.167
	7	3393.681	3682.637
LD39091423.las	1	3692.929	3774.947
	2	3693.985	3753.165
	7	3435.889	3681.702
LD39091426.las	1	3688.483	3748.952
	2	3687.801	3726.879
	7	3457.181	3479.557
LD39091429.las	1	3682.88	3764.195
	2	3682.345	3721.528
LD39091432.las	1	3676.623	3719.934
	2	3676.387	3714.435
	7	3672.368	3672.368
LD39091435.las	1	3674.376	3721.184
	2	3679.379	3708.848
	7	3659.235	3687.798
LD39091438.las	1	3683.333	3728.431
	2	3679.087	3709.074
	7	3664.081	3696.571
LD39091441.las	1	3681.489	3738.05
	2	3682.03	3709.126
	7	3667.814	3685.002
LD39091444.las	1	3677.804	3743.713
	2	3677.443	3709.163
LD39091447.las	1	3677.502	3744.865
	2	3677.04	3695.691
	7	3673.464	3673.464
LD39091450.las	1	3672.004	3741.6
	2	3671.728	3700.061
LD39091453.las	1	3670.813	3712.903
	2	3670.094	3693.444
LD39091456.las	1	3664.97	3728.487

DPH-1.4 Report on Elevation by Class for Tiled Data - continued

File	Class	Z Min	Z Max
	2	3664.363	3702.87
LD39091459.las	1	3678.605	3709.163
	2	3679.802	3699.635
	7	3670.547	3679.701
LD39091462.las	1	3677.184	3721.19
	2	3678.106	3696.462
	7	3661.722	3684.989
LD39091465.las	1	3647.017	3724.756
	2	3646.19	3696.197
	7	3674.786	3682.151
LD39091468.las	1	3672.621	3708.332
	2	3671.072	3697.276
LD39091471.las	1	3677.591	3834.727
	2	3677.148	3703.021
LD39091474.las	1	3682.384	3721.981
	2	3681.686	3695.875
LD39091477.las	1	3683.73	3721.6
	2	3683.355	3701.131
	7	3441.548	3460.557
LD39091480.las	1	3690.075	3725.084
	2	3689.609	3708.874
	7	3434.681	3493.946
LD39091483.las	1	3675.117	3735.934
	2	3675.088	3705.829
	7	3373.254	3501.292
LD39091486.las	1	3676.761	3920.146
	2	3676.479	3700.803
	7	3428.176	3457.001
	18	3915.389	3923.962
LD39091489.las	1	3690.052	3929.789
	2	3689.773	3711.295
	7	3439.829	3688.431
	18	3938.765	3971.478
LD39091492.las	1	3694.084	3757.607
	2	3697.673	3711.613
	7	3413.914	3694.605

DPH-1.4 Report on Elevation by Class for Tiled Data - continued

File	Class	Z Min	Z Max
LD39091495.las	1	3698.697	3934.789
	2	3702.844	3725.678
	7	3395.705	3713.306
	18	3942.61	3965.589
LD39091498.las	1	3693.588	3763.838
	2	3701.403	3722.535
	7	3360.308	3704.789
LD39091501.las	1	3687.607	3932.033
	2	3691.617	3713.342
	7	3427.923	3697.893
LD39091504.las	1	3699.632	3935.307
	2	3704.179	3724.858
	7	3438.025	3703.762
	18	3944.283	3948.883
LD39091507.las	1	3697.135	3940.684
	2	3705.547	3731.344
	7	3431.568	3711.869
LD39091510.las	1	3702.801	3943.375
	2	3709.376	3730.271
	7	3432.949	3708.598
LD39091513.las	1	3710.075	3944.566
	2	3712.827	3730.701
	7	3440.41	3713.92
LD39091516.las	1	3695.55	3917.436
	2	3699.405	3725.79
	7	3423.983	3705.134
LD39091519.las	1	3700.301	3928.411
	2	3705.632	3725.76
	7	3386.935	3703.48
LD39091522.las	1	3695.764	3943.024
	2	3695.232	3723.88
	7	3427.339	3708.172
	18	3954.244	3956.793
LD39091525.las	1	3692.434	3937.246
	2	3693.474	3729.684
	7	3418.618	3710.393
	18	3940.52	3959.667
LD39091528.las			

DPH-1.4 Report on Elevation by Class for Tiled Data - continued

File	Class	Z Min	Z Max
	1	3703.477	3945.579
	2	3708.247	3729.454
	7	3416.407	3704.573
	18	3946.081	4016.796
LD39091531.las	1	3696.728	3941.738
	2	3697.335	3720.796
	7	3401.837	3704.628
	18	3942.577	4027.725
LD39091534.las	1	3696.722	3935.783
	2	3699.35	3720.268
	7	3419.091	3699.819
	18	3938.024	3962.735
LD39091537.las	1	3690.324	3934.513
	2	3690.127	3717.739
	7	3355.193	3698.113
	18	3930.671	3948.332
LD39091540.las	1	3687.63	3753.923
	2	3690.104	3724.717
	7	3377.365	3703.985
LD39091543.las	1	3697.391	3940.409
	2	3698.362	3722.703
	7	3374.022	3706.515
	18	3944.677	3979.379
LD39091546.las	1	3691.308	3929.218
	2	3694.891	3722.955
	7	3403.553	3701.39
LD39091549.las	1	3692.942	3943.69
	2	3701.587	3729.687
	7	3442.824	3714.582
	18	3942.023	3974.428
LD39091552.las	1	3710.741	3961.534
	2	3714.468	3740.944
	7	3384.347	3727.427
	18	3963.129	3967.4
LD39091555.las	1	3718.923	3962.604
	2	3722.017	3740.99
	7	3425.449	3727.699
	18	3966.344	3972.315
LD39091558.las			

DPH-1.4 Report on Elevation by Class for Tiled Data - continued

File	Class	Z Min	Z Max
	1	3701.928	3943.522
	2	3701.305	3740.393
	7	3435.541	3725.741
	18	3946.918	4021.747
LD39091561.las	1	3697.463	3955.215
	2	3698.841	3734.71
	7	3394.37	3721.124
	18	3952.991	3985.56
LD39091564.las	1	3699.897	3963.358
	2	3706.134	3741.863
	7	3368.435	3720.596
	18	3951.99	4054.667
LD39091567.las	1	3721.298	3952.699
	2	3722.079	3742.88
	7	3411.112	3728.506
LD39091570.las	1	3714.901	3963.112
	2	3714.468	3744.651
	7	3412.428	3731.981
	18	3967.784	3981.564
LD39091573.las	1	3714.002	3955.245
	2	3713.575	3744.025
	7	3450.794	3723.283
LD39091576.las	1	3716.728	3932.446
	2	3715.127	3743.057
	7	3436.909	3726.006
LD39091579.las	1	3730.193	3920.422
	2	3729.888	3755.081
	7	3417.47	3734.389
	18	4006.846	4064.943
LD39091582.las	1	3737.768	3946.078
	2	3736.544	3765.718
	7	3418.13	3750.747
LD39091585.las	1	3742.148	3986.81
	2	3746.19	3764.376
	7	3474.616	3746.521
	18	3989.995	4010.225
LD39091588.las	1	3743.936	3955.045
	2	3748.66	3766.108

DPH-1.4 Report on Elevation by Class for Tiled Data - continued

File	Class	Z Min	Z Max
	7	3420.023	3753.319
LD39091591.las	1	3746.977	3919.828
	2	3748.513	3776.426
	7	3411.935	3755.104
LD39091594.las	1	3713.93	3937.217
	2	3714.409	3768.04
	7	3441.519	3746.233
LD39091597.las	1	3673.959	3949.3
	2	3671.712	3760.455
	7	3417.798	3662.102
	18	3952.643	3958.161
LD39091600.las	1	3639.14	3769.392
	2	3632.539	3750.698
	7	3453.326	3726.722
LD39091603.las	1	3601.561	3733.05
	2	3600.062	3737.932
	7	3443.244	3632.096
LD39091606.las	1	3577.716	3697.666
	2	3575.367	3700.383
	7	3040.187	3577.965
	17	3609.156	3628.516
LD39091609.las	1	3579.16	3699.336
	2	3575.698	3700.452
	7	3539.937	3573.654
LD39091612.las	1	3541.843	3632.788
	2	3537.529	3643.326
LD39091615.las	1	3511.469	3614.084
	2	3504.025	3617.699
LD39091618.las	1	3460.849	3559.37
	2	3460.475	3567.247
	7	3465.298	3485.318
LD39091621.las	1	3424.891	3507.25
	2	3424.406	3488.569
	17	3487.808	3490.311
LD39091624.las	1	3425.846	3495.016
	2	3424.816	3450.895

DPH-1.4 Report on Elevation by Class for Tiled Data - continued

File	Class	Z Min	Z Max
LD39121339.las	1	3694.455	3734.3
	2	3691.482	3734.428
	7	3462.532	3464.183
LD39121342.las	1	3698.218	3941.744
	2	3696.056	3821.141
	7	3412.559	3669.176
LD39121345.las	1	3697.168	3906.718
	2	3695.895	3797.335
	7	3444.54	3680.504
LD39121348.las	1	3697.637	3777.21
	2	3692.824	3777.492
	7	3420.718	3742.322
LD39121351.las	1	3694.783	3857.692
	2	3691.817	3753.323
	7	3702.673	3702.673
LD39121354.las	1	3696.059	3792.939
	2	3695.249	3793.044
	7	3742.112	3775.281
LD39121357.las	1	3693.7	3750.54
	2	3692.988	3752.342
LD39121360.las	1	3688.188	3761.912
	2	3687.066	3762.522
LD39121363.las	1	3694.51	3785.898
	2	3690.682	3786.938
LD39121366.las	1	3689.415	3793.591
	2	3687.794	3793.913
LD39121369.las	1	3679.343	3757.847
	2	3677.949	3747.43
LD39121372.las	1	3690.688	3801.751
	2	3691.092	3803.444
	7	3731.154	3775.681
LD39121375.las	1	3724.176	3884.612
	2	3723.241	3885.721
	7	3720.8	3848.106
LD39121378.las	1	3687.985	3860.957

DPH-1.4 Report on Elevation by Class for Tiled Data - continued

File	Class	Z Min	Z Max
	2	3687.506	3863.985
	7	3721.902	3827.072
LD39121381.las	1	3684.897	3760.235
	2	3683.746	3744.231
	7	3714.917	3714.917
LD39121384.las	1	3685.281	3738.218
	2	3684.494	3730.659
LD39121387.las	1	3693.411	3769.953
	2	3692.506	3742.837
	7	3728.513	3728.513
LD39121390.las	1	3687.801	3747.22
	2	3687.352	3746.731
LD39121393.las	1	3683.109	3745.281
	2	3683.067	3724.779
	9	3699.133	3700.091
	20	3699.366	3700.353
LD39121396.las	1	3691.295	3770.76
	2	3690.071	3761.357
	7	3719.287	3729.34
LD39121399.las	1	3689.973	3745.527
	2	3688.877	3745.849
	7	3408.035	3700.878
LD39121402.las	1	3681.544	3747.342
	2	3681.771	3723.191
	7	3418.825	3486.873
	9	3694.458	3695.79
	20	3694.422	3695.642
LD39121405.las	1	3687.411	3919.064
	2	3688.073	3760.17
	7	3384.849	3667.519
	18	3924.215	3924.215
LD39121408.las	1	3681.105	3916.134
	2	3681.869	3774.638
	7	3421.673	3740.914
	18	3915.356	3960.615
LD39121411.las	1	3696.377	4054.172
	2	3695.573	3843.329

DPH-1.4 Report on Elevation by Class for Tiled Data - continued

File	Class	Z Min	Z Max
	7	3423.648	3799.566
	18	4058.899	4112.456
LD39121414.las	1	3736.797	3933.791
	2	3735.475	3817.866
	7	3443.782	3783.956
	18	4048.076	4098.151
LD39121417.las	1	3702.338	3938.959
	2	3702.765	3816.236
	7	3454.573	3789.376
LD39121420.las	1	3701.686	3935.228
	2	3700.983	3783.044
	7	3418.884	3756.945
	18	3943.988	3948.867
LD39121423.las	1	3688.654	3929.513
	2	3687.85	3769.113
	7	3427.638	3749.55
	18	3959.09	4018.768
LD39121426.las	1	3674.756	3922.994
	2	3679.264	3733.628
	7	3451.351	3693.585
	18	3932.322	3936.596
LD39121429.las	1	3677.896	3919.185
	2	3679.943	3737.378
	7	2978.163	3719.412
	18	3921.596	3972.666
LD39121432.las	1	3673.1	3914.595
	2	3677.893	3726.83
	7	3394.048	3681.551
	18	3921.406	3945.478
LD39121435.las	1	3673.431	3920.491
	2	3672.486	3774.599
	7	3408.792	3751.183
	18	3915.934	3915.934
LD39121438.las	1	3679.832	3935.038
	2	3683.808	3759.202
	7	3377.602	3728.221
	18	3945.839	3966.856
LD39121441.las	1	3674.225	3901.692

DPH-1.4 Report on Elevation by Class for Tiled Data - continued

File	Class	Z Min	Z Max
	2	3680.793	3721.777
	7	3377.867	3687.02
LD39121444.las	1	3674.976	3924.047
	2	3679.943	3717.227
	7	3375.938	3703.729
	18	3919.388	3955.077
LD39121447.las	1	3672.332	3904.277
	2	3672.732	3697.939
	7	3420.695	3685.534
	18	3911.118	4018.161
LD39121450.las	1	3656.735	3898.371
	2	3662.519	3685.816
	7	3362.969	3670.232
	18	3907.495	3940.327
LD39121453.las	1	3651.935	3695.304
	2	3651.325	3682.621
	7	3365.909	3661.525
LD39121456.las	1	3656.115	3891.879
	2	3656.269	3687.02
	7	3332.917	3669.317
LD39121459.las	1	3667.273	3905.179
	2	3669.691	3691.249
	7	3354.285	3673.94
	18	3909.516	3923.165
LD39121462.las	1	3667.017	3906.636
	2	3672.348	3688.985
	7	3314.951	3669.32
	18	3909.32	3913.368
LD39121465.las	1	3647.893	3903.68
	2	3647.473	3688.159
	7	3358.815	3671.085
	17	3664.609	3668.146
	18	3897.509	3944.123
LD39121468.las	1	3663.254	3913.404
	2	3662.211	3689.09
	7	3354.189	3668.949
	18	3918.542	3935.75
LD39121471.las	1	3666.387	3720.803

DPH-1.4 Report on Elevation by Class for Tiled Data - continued

File	Class	Z Min	Z Max
	2	3668.953	3691.646
	7	3401.958	3674.852
LD39121474.las	1	3669.963	3915.314
	2	3669.983	3691.836
	7	3358.743	3670.846
	18	3916.469	3960.53
LD39121477.las	1	3675.737	3919.612
	2	3675.541	3692.66
	7	3378.651	3678.877
	18	3921.36	3939.028
LD39121480.las	1	3677.995	3926.282
	2	3675.816	3703.067
	7	3464.183	3680.331
	18	3929.575	4011.734
LD39121483.las	1	3674.441	3747.847
	2	3671.426	3697.693
	7	3371.509	3674.346
LD39121486.las	1	3675.288	3737.594
	2	3672.808	3700.393
	7	3354.498	3689.087
LD39121489.las	1	3689.95	3928.486
	2	3689.123	3710.944
	7	3381.128	3686.787
	18	3930.95	3935.143
LD39121492.las	1	3693.024	3930.258
	2	3692.158	3709.192
	7	3259.213	3694.566
	18	3938.211	3948.181
LD39121495.las	1	3697.975	3934.674
	2	3699.605	3718.451
	7	3422.332	3703.444
LD39121498.las	1	3691.61	3929.31
	2	3693.953	3713.241
	7	3395.124	3690.646
	18	3933.24	3937.988
LD39121501.las	1	3688.565	3931.442
	2	3685.888	3710.813
	7	3329.13	3693.378

DPH-1.4 Report on Elevation by Class for Tiled Data - continued

File	Class	Z Min	Z Max
	18	3935.74	3935.901
LD39121504.las	1	3694.802	3923.06
	2	3703.88	3722.365
	7	3446.046	3709.888
LD39121507.las	1	3696.617	3924.848
	2	3700.137	3723.116
	7	3402.9	3709.11
LD39121510.las	1	3700.029	3930.589
	2	3704.779	3720.622
	7	3388.589	3706.105
LD39121513.las	1	3706.131	3925.196
	2	3710.298	3724.182
	7	3403.097	3708.907
LD39121516.las	1	3698.27	3922.673
	2	3697.135	3720.104
	7	3410.311	3705.652
LD39121519.las	1	3688.155	3936.711
	2	3689.373	3717.073
	7	3401.604	3701.702
	18	3946.137	3950.113
LD39121522.las	1	3684.304	3917.256
	2	3686.144	3716.584
	7	3410.81	3490.324
LD39121525.las	1	3692.899	3728.047
	2	3692.174	3717.519
	7	3432.851	3699.484
LD39121528.las	1	3699.445	3736.272
	2	3700.888	3718.775
	7	3700.619	3700.619
LD39121531.las	1	3689.284	3750.55
	2	3692.529	3718.779
	7	3679.799	3692.119
LD39121534.las	1	3685.967	3746.951
	2	3685.534	3719.996
LD39121537.las	1	3681.853	3740.268
	2	3681.121	3724.231

DPH-1.4 Report on Elevation by Class for Tiled Data - continued

File	Class	Z Min	Z Max
LD39121540.las	1	3683.411	3718.893
	2	3683.208	3712.716
LD39121543.las	1	3684.556	3724.51
	2	3686.836	3706.01
LD39121546.las	1	3691.295	3739.865
	2	3692.916	3717.693
	7	3688.444	3703.562
LD39121549.las	1	3703.136	3746.095
	2	3702.578	3723.907
LD39121552.las	1	3710.065	3744.402
	2	3709.474	3730.577
LD39121555.las	1	3708.165	3751.239
	2	3710.524	3732.099
	7	3694.678	3713.431
LD39121558.las	1	3689.897	3762.991
	2	3689.786	3723.802
	7	3513.162	3706.476
LD39121561.las	1	3692.056	3744.966
	2	3693.004	3721.2
	7	3671.623	3706.902
LD39121564.las	1	3706.928	3752.253
	2	3706.298	3730.849
	7	3692.181	3710.705
LD39121567.las	1	3709.238	3755.511
	2	3707.844	3735.403
	7	3064.702	3723.208
LD39121570.las	1	3702.988	3750.75
	2	3701.853	3737.949
	7	3149.761	3721.325
LD39121573.las	1	3705.232	3752.456
	2	3704.661	3730.704
	7	3444.652	3718.503
LD39121576.las	1	3706.61	3928.834
	2	3710.76	3732.949
	7	3423.205	3716.161
LD39121579.las			

DPH-1.4 Report on Elevation by Class for Tiled Data - continued

File	Class	Z Min	Z Max
	1	3714.537	3961.285
	2	3715.609	3738.874
	7	3391.329	3726.574
	18	3952.827	4070.802
LD39121582.las	1	3730.255	3967.052
	2	3730.363	3750.832
	7	3370.768	3737.197
	18	3969.579	4011.203
LD39121585.las	1	3730.239	3969.559
	2	3730.432	3757.161
	7	3362.51	3741.275
	18	3969.283	4010.13
LD39121588.las	1	3732.932	3971.659
	2	3740.38	3757.381
	7	3411.174	3744.927
	18	3975.868	4011.626
LD39121591.las	1	3727.164	3976.544
	2	3731.981	3763.907
	7	3270.174	3750.891
	18	3977.472	4060.576
LD39121594.las	1	3708.293	3967.912
	2	3706.945	3753.739
	7	3248.36	3737.653
	18	3980.966	4069.326
LD39121597.las	1	3691.341	3972.394
	2	3688.411	3756.256
	7	3339.17	3735.032
	18	3973.575	4058.493
LD39121600.las	1	3661.84	3946.426
	2	3665.534	3758.257
	7	3284.055	3738.159
	18	3919.359	3984.424
LD39121603.las	1	3624.002	3932.354
	2	3621.541	3738.365
	7	3113.504	3705.068
	18	3889.418	3986.337
LD39121606.las	1	3620.79	3941.833
	2	3622.28	3736.525
	7	3007.717	3722.05

DPH-1.4 Report on Elevation by Class for Tiled Data - continued

File	Class	Z Min	Z Max
	18	3898.916	4022.505
LD39121609.las	1	3594.081	3932.463
	2	3594.173	3711.705
	7	3120.679	3687.726
	18	3906.298	3971.354
LD39121612.las	1	3538.497	3852.532
	2	3538.53	3668.388
	7	2972.34	3625.16
	18	3807.601	3973.368
LD39121615.las	1	3501.168	3782.581
	2	3501.797	3623.595
	7	2971.671	3570.961
	18	3744.231	3911.295
LD39121618.las	1	3471.099	3731.282
	2	3475.682	3543.917
	7	2993.488	3511.25
	18	3717.45	3851.239
LD39121621.las	1	3436	3679.953
	2	3443.838	3509.396
	7	2945.339	3483.385
	18	3684.533	3832.876
LD39121624.las	1	3432.68	3640.511
	2	3438.658	3452.5
	7	3105.998	3434.786
	18	3704.697	3786.488
LD39151339.las	1	3684.625	3735.928
	2	3687.132	3735.386
	7	3685.265	3685.265
LD39151342.las	1	3679.107	3923.539
	2	3685.272	3746.938
	7	3387.198	3685.915
	18	3922.545	3945.317
LD39151345.las	1	3691.528	3927.692
	2	3692.502	3771.594
	7	3433.592	3730.114
LD39151348.las	1	3682.981	3900.133
	2	3689.104	3751.072
	7	3446.394	3720.75

DPH-1.4 Report on Elevation by Class for Tiled Data - continued

File	Class	Z Min	Z Max
LD39151351.las	1	3692.739	3898.513
	2	3691.59	3752.689
	7	3388.812	3705.921
LD39151354.las	1	3692.24	3935.717
	2	3691.745	3791.279
	7	3441.207	3728.378
	18	3938.467	3949.418
LD39151357.las	1	3694.661	3929.47
	2	3694.707	3751.269
	7	3415.508	3720.685
LD39151360.las	1	3686.026	3938.168
	2	3686.715	3766.594
	7	3357.546	3695.78
	18	3947.266	3952
LD39151363.las	1	3675.711	3914.425
	2	3681.935	3755.153
	7	3380.505	3693.871
	18	3923.414	3928.184
LD39151366.las	1	3680.957	3925.054
	2	3680.81	3767.302
	7	3422.683	3693.191
	18	3930.114	3969.205
LD39151369.las	1	3683.749	3924.313
	2	3683.831	3747.342
	7	3361.67	3695.055
	18	3926.117	3967.791
LD39151372.las	1	3678.526	3923.414
	2	3678.572	3799.011
	7	3383.061	3691.229
	18	3918.969	3994.762
LD39151375.las	1	3676.157	3930.56
	2	3678.769	3800.173
	7	3358.927	3694.327
	18	3924.238	3953.263
LD39151378.las	1	3671.249	3924.503
	2	3678.464	3744.376
	7	3432.818	3689.763
	18	3921.938	3935.671
LD39151381.las			

DPH-1.4 Report on Elevation by Class for Tiled Data - continued

File	Class	Z Min	Z Max
	1	3674.363	3929.664
	2	3677.601	3719.815
	7	3363.09	3687.414
	18	3917.971	3952.548
LD39151384.las	1	3675.416	3959.815
	2	3678.766	3785.619
	7	3377.201	3740.222
	18	3931.436	3973.558
LD39151387.las	1	3677.988	3940.202
	2	3675.813	3759.464
	7	3385.643	3714.907
	18	3931.469	3976.678
LD39151390.las	1	3678.543	3915.32
	2	3678.72	3714.94
	7	3425.082	3687.184
	18	3919.51	3960.976
LD39151393.las	1	3683.398	3929.402
	2	3683.372	3744.159
	7	3370.876	3718.26
	18	3918.319	4041.006
LD39151396.las	1	3681.282	3944.316
	2	3679.153	3762.378
	7	3409.337	3739.664
	18	3917.853	3959.799
LD39151399.las	1	3674.786	3928.148
	2	3681.223	3796.708
	7	3342.447	3694.832
	18	3919.434	3970.487
LD39151402.las	1	3680.56	3912.377
	2	3679.989	3753.815
	7	3363.701	3686.787
	9	3694.619	3695.376
	18	3919.119	3942.371
	20	3694.651	3695.547
LD39151405.las	1	3670.173	3929.195
	2	3670.304	3730.636
	7	3386.02	3696.387
	18	3922.371	3937.971
LD39151408.las	1	3660.606	3924.369

DPH-1.4 Report on Elevation by Class for Tiled Data - continued

File	Class	Z Min	Z Max
	2	3660.777	3771.505
	7	3445.781	3678.483
	18	3894.421	3971.183
LD39151411.las	1	3680.833	4025.172
	2	3680.291	3848.552
	7	3448.468	3829.326
	18	3946.091	3951.997
LD39151414.las	1	3681.587	3966.416
	2	3680.882	3820.288
	7	3482.106	3794.864
LD39151417.las	1	3699.432	3949.861
	2	3699.182	3850.783
	7	3432.713	3824.175
	18	3954.461	3972.492
LD39151420.las	1	3685.964	3973.798
	2	3676.551	3851.721
	7	3446.207	3774.038
LD39151423.las	1	3687.292	3784.907
	2	3686.318	3767.88
	7	3429.498	3747.817
LD39151426.las	1	3673.231	3779.894
	2	3676.846	3780.635
	7	3428.536	3763.71
LD39151429.las	1	3674.783	3915.373
	2	3674.268	3764.576
	7	3395.941	3727.25
	18	3923.49	3950.953
LD39151432.las	1	3654.379	3912.472
	2	3653.661	3802.322
	7	3390.43	3760.015
	18	3915.261	3928.604
LD39151435.las	1	3680.58	3895.855
	2	3680.623	3837.24
	7	3355.036	3817.391
	18	3998.106	4059.211
LD39151438.las	1	3678.559	3903.158
	2	3675.183	3775.399
	7	3403.789	3735.488

DPH-1.4 Report on Elevation by Class for Tiled Data - continued

File	Class	Z Min	Z Max
LD39151441.las	1	3674.202	3913.168
	2	3673.602	3713.664
	7	3387.956	3696.318
	18	3916.216	3921.432
LD39151444.las	1	3668.201	3804.346
	2	3667.735	3715.117
	7	3405.416	3671.167
LD39151447.las	1	3661.298	3689.166
	2	3660.718	3687.814
	7	3435.541	3483.615
LD39151450.las	1	3657.87	3714.346
	2	3657.348	3674.412
LD39151453.las	1	3644.14	3676.722
	2	3644.291	3665.442
LD39151456.las	1	3647.729	3691.567
	2	3646.938	3680.967
LD39151459.las	1	3664.556	3689.717
	2	3665.432	3684.409
LD39151462.las	1	3665.721	3686.738
	2	3665.399	3682.079
LD39151465.las	1	3641.791	3719.228
	2	3638.966	3680.472
LD39151468.las	1	3654.927	3704.911
	2	3654.195	3680.56
LD39151471.las	1	3666.39	3708.926
	2	3665.961	3685.682
LD39151474.las	1	3670.455	3707.463
	2	3669.491	3685.39
LD39151477.las	1	3672.968	3700.511
	2	3672.571	3688.523
LD39151480.las	1	3672.151	3694.783
	2	3671.44	3688.201
LD39151483.las	1	3666.564	3718.785
	2	3666.236	3679.773

DPH-1.4 Report on Elevation by Class for Tiled Data - continued

File	Class	Z Min	Z Max
LD39151486.las	1	3666.814	3717.535
	2	3665.222	3694.632
LD39151489.las	1	3674.904	3723.152
	2	3673.703	3695.455
	7	2869.912	2987.212
LD39151492.las	1	3684.373	3720.495
	2	3680.071	3701.315
	7	2842.993	3345.705
LD39151495.las	1	3681.351	3734.343
	2	3679.615	3710.052
	7	2885.349	3687.886
LD39151498.las	1	3685.314	3823.319
	2	3685.426	3704.058
	7	3404.065	3690.754
LD39151501.las	1	3677.949	3911.941
	2	3678.018	3710.055
	7	3373.064	3696.945
LD39151504.las	1	3695.062	3935.202
	2	3695.609	3716.18
	7	3334.705	3700.865
	18	3939.287	4007.712
LD39151507.las	1	3689.268	3920.248
	2	3688.949	3716.308
	7	3370.676	3700.941
	18	3956.977	4016.344
LD39151510.las	1	3692.414	3930.875
	2	3698.933	3716.006
	7	3329.728	3702.378
	18	3932.053	3955.146
LD39151513.las	1	3691.161	3935.835
	2	3699.517	3719.756
	7	3055.489	3702.043
	18	3946.423	4002.604
LD39151516.las	1	3687.804	3922.069
	2	3696.446	3715.278
	7	3315.974	3689.34
	18	3930.698	3934.618
LD39151519.las			

DPH-1.4 Report on Elevation by Class for Tiled Data - continued

File	Class	Z Min	Z Max
	1	3649.888	3930.238
	2	3650.081	3713.677
	7	3285.39	3686.686
	18	3919.188	3955.261
LD39151522.las	1	3673.146	3914.549
	2	3679.277	3706.124
	7	3206.404	3682.558
	18	3914.09	4036.219
LD39151525.las	1	3402.332	3922.689
	2	3682.315	3708.966
	7	3226.621	3683.359
	18	3923.253	4049.818
LD39151528.las	1	3685.691	3925.619
	2	3691.289	3708.697
	7	3215.768	3690.813
	18	3930.648	4001.196
LD39151531.las	1	3682.411	3923.148
	2	3681.515	3702.824
	7	3280.125	3690.009
	18	3927.397	3961.692
LD39151534.las	1	3672.381	3930.435
	2	3680.022	3720.288
	7	3231.726	3688.621
	9	3696.882	3699.002
	18	3919.559	3977.082
	20	3697.168	3699.455
LD39151537.las	1	3663.913	3925.245
	2	3669.507	3719.025
	7	3306.384	3687.548
	18	3924.041	3974.201
LD39151540.las	1	3668.149	3930.638
	2	3673.136	3714.189
	7	3330.246	3693.011
	18	3908.365	3936.452
LD39151543.las	1	3674.674	3926.045
	2	3680.071	3703.228
	7	3177.087	3687.86
	9	3687.749	3689.392
	18	3916.931	3981.455
	20	3688.224	3689.615

DPH-1.4 Report on Elevation by Class for Tiled Data - continued

File	Class	Z Min	Z Max
LD39151546.las	1	3689.494	3938.709
	2	3695.068	3719.35
	7	3244.232	3697.447
	18	3930.684	4043.571
LD39151549.las	1	3695.895	3941.104
	2	3700.025	3720.905
	7	3029.653	3705.206
	18	3940.865	3954.799
LD39151552.las	1	3694.51	3945.675
	2	3700.393	3720.344
	7	2930.358	3706.019
	18	3938.608	4062.843
LD39151555.las	1	3697.781	3946.747
	2	3699.494	3718.651
	7	3135.87	3704.687
	18	3934.261	4014.349
LD39151558.las	1	3679.579	3930.432
	2	3679.455	3712.968
	7	3359.964	3698.647
	17	3696.567	3697.722
	18	3932.22	3997.843
LD39151561.las	1	3672.794	3934.119
	2	3675.724	3719.09
	7	3244.682	3701.499
	18	3924.316	4052.859
LD39151564.las	1	3689.586	3945.766
	2	3688.552	3725.363
	7	3260.243	3708.155
	18	3939.251	4040.422
LD39151567.las	1	3688.155	3937.335
	2	3685.672	3721.341
	7	2962.583	3698.48
	18	3934.103	4020.468
LD39151570.las	1	3410.695	3942.167
	2	3690.659	3716.728
	7	3302.956	3700.373
	18	3934.47	3986.501
LD39151573.las	1	3457.605	3944.769
	2	3694.012	3722.233

DPH-1.4 Report on Elevation by Class for Tiled Data - continued

File	Class	Z Min	Z Max
	7	3151.441	3706.403
	18	3938.644	3975.861
LD39151576.las	1	3698.031	3950.888
	2	3697.299	3725.56
	7	3208.176	3710.78
	18	3943.617	4040.271
LD39151579.las	1	3710.34	3950.104
	2	3713.411	3735.59
	7	3359.15	3721.269
	18	3955.196	4063.135
LD39151582.las	1	3715.363	3967.502
	2	3713.946	3740.39
	7	3395.902	3727.43
	18	3963.342	4058.319
LD39151585.las	1	3724.136	3967.315
	2	3728.398	3750.668
	7	3409.691	3735.157
	18	3972.732	3999.29
LD39151588.las	1	3721.836	3908.532
	2	3727.351	3757.548
	7	3422.191	3744.73
LD39151591.las	1	3720.147	3958.414
	2	3728.752	3747.437
	7	3476.948	3732.05
	18	3966.055	4003.233
LD39151594.las	1	3719.573	3944.287
	2	3724.143	3753.119
	7	3365.482	3731.59
LD39151597.las	1	3702.604	3961.272
	2	3700.567	3743.152
	7	3382.264	3729.582
	18	3972.561	4072.069
LD39151600.las	1	3676.508	3949.441
	2	3676.505	3747.289
	7	3382.319	3728.851
	18	3922.482	4052.348
LD39151603.las	1	3651.653	3949.06
	2	3636.154	3749.897

DPH-1.4 Report on Elevation by Class for Tiled Data - continued

File	Class	Z Min	Z Max
	7	3365.154	3719.878
	18	3930.967	3979.749
LD39151606.las	1	3603.536	3940.967
	2	3602.24	3735.098
	7	3040.929	3719.783
	18	3933.516	3980.277
LD39151609.las	1	3575.488	3695.002
	2	3571.486	3666.715
	7	3452.923	3645.606
	18	3888.706	3952.83
LD39151612.las	1	3533.038	3740.934
	2	3538.799	3647.355
	7	3045.374	3563.11
LD39151615.las	1	3517.017	3651.695
	2	3520.239	3617.053
	7	3188.95	3537.286
	18	3794.146	3875.215
LD39151618.las	1	3497.457	3652.276
	2	3499.061	3614.383
	7	3166.234	3518.192
	18	3803.224	3866.036
LD39151621.las	1	3440.653	3562.719
	2	3444.609	3542.312
	7	3138.629	3482.552
	18	3840.219	3886.091
LD39151624.las	1	3436.844	3490.83
	2	3438.973	3464.055
	7	3426.151	3437.057
LD39181339.las	1	3683.168	3726.521
	2	3682.867	3726.951
	7	3496.174	3682.148
LD39181342.las	1	3681.709	3760.714
	2	3682.194	3748.185
	7	3387.224	3711.81
LD39181345.las	1	3687.601	3950.865
	2	3685.924	3745.839
	7	3411.122	3709.392
	18	3934.116	3982.144

DPH-1.4 Report on Elevation by Class for Tiled Data - continued

File	Class	Z Min	Z Max
LD39181348.las	1	3682.037	3945.376
	2	3680.81	3750.806
	7	3373.008	3716.115
	18	3938.289	4006.606
LD39181351.las	1	3681.731	3762.62
	2	3684.359	3769.641
	7	3428.579	3710.216
LD39181354.las	1	3681.489	3974.185
	2	3678.474	3779.769
	7	3473.776	3702.01
	18	3954.375	3955.563
LD39181357.las	1	3680.442	3948.631
	2	3682.184	3758.3
	7	3468.658	3710.426
LD39181360.las	1	3682.322	3922.469
	2	3680.258	3715.636
	7	3462.818	3676.994
	18	3925.835	3967.456
LD39181363.las	1	3667.995	3746.879
	2	3668.339	3724.245
	7	3061.378	3672.45
LD39181366.las	1	3666.987	3719.455
	2	3668.175	3704.507
	7	3495.265	3670.153
LD39181369.las	1	3671.912	3728.519
	2	3670.728	3728.247
	7	3454.357	3547.431
LD39181372.las	1	3674.668	3736.377
	2	3671.515	3735.317
	7	3497.021	3498.687
LD39181375.las	1	3670.629	3758.086
	2	3669.819	3735.875
	7	3683.116	3690.186
LD39181378.las	1	3668.844	3720.954
	2	3668.831	3711.882
LD39181381.las	1	3670.675	3742.598
	2	3668.828	3744.582

DPH-1.4 Report on Elevation by Class for Tiled Data - continued

File	Class	Z Min	Z Max
	7	3692.965	3717.66
LD39181384.las	1	3678.707	3758.805
	2	3677.998	3761.213
	7	3697.791	3733.359
LD39181387.las	1	3670.219	3764.822
	2	3669.501	3734.96
LD39181390.las	1	3668.795	3720.114
	2	3668.388	3720.718
LD39181393.las	1	3665.468	3756.889
	2	3664.461	3758.48
	7	3725.567	3728.677
LD39181396.las	1	3678.861	3831.889
	2	3672.562	3821.567
	7	3716.203	3765.055
LD39181399.las	1	3682.742	3841.853
	2	3680.403	3833.395
	7	3697.729	3820.688
LD39181402.las	1	3680.718	3754.307
	2	3679.76	3754.553
	7	3688.07	3717.207
LD39181405.las	1	3673.933	3725.176
	2	3673.067	3713.264
LD39181408.las	1	3675.675	3803.339
	2	3671.236	3795.845
	7	3686.407	3783.129
LD39181411.las	1	3660.724	3793.46
	2	3660.147	3794.494
	7	3723.72	3760.117
LD39181414.las	1	3661.627	3806.003
	2	3660.983	3807.886
	7	3701.026	3786.242
LD39181417.las	1	3687.332	3845.307
	2	3686.735	3829.818
	7	3402.903	3802.466
LD39181420.las	1	3675.298	3811

DPH-1.4 Report on Elevation by Class for Tiled Data - continued

File	Class	Z Min	Z Max
	2	3672.857	3811.436
	7	3373.658	3776.574
LD39181423.las	1	3671.21	3937.696
	2	3671.449	3755.859
	7	3370.243	3720.813
	18	3910.182	3943.532
LD39181426.las	1	3668.602	3943.716
	2	3674.277	3761.666
	7	3409.741	3678.336
	18	3911.701	3948.122
LD39181429.las	1	3670.934	3929.838
	2	3668.838	3779.461
	7	3380.646	3746.659
	18	3909.415	3954.342
LD39181432.las	1	3677.322	3963.831
	2	3675.34	3814.11
	7	3014.305	3786.315
	18	3946.14	3946.14
LD39181435.las	1	3692.279	4037.062
	2	3688.549	3857.745
	7	3357.802	3833.434
	18	3977.781	4132.741
LD39181438.las	1	3673.769	3900.757
	2	3678.667	3780.58
	7	3042.635	3743.434
LD39181441.las	1	3664.996	3919.014
	2	3665.065	3714.084
	7	3240.876	3692.84
	18	3904.293	4015.724
LD39181444.las	1	3651.705	3904.592
	2	3656.764	3689.113
	7	2980.716	3664.304
	18	3892.289	3943.043
LD39181447.las	1	3650.77	3893.165
	2	3654.717	3683.641
	7	3273.727	3651.692
	18	3892.082	3936.101
LD39181450.las	1	3645.531	3886.013

DPH-1.4 Report on Elevation by Class for Tiled Data - continued

File	Class	Z Min	Z Max
	2	3646.86	3676.157
	7	3174.242	3652.381
	18	3890.356	3984.447
LD39181453.las	1	3631.531	3713.946
	2	3636.663	3663.989
	7	2998.183	3644.294
LD39181456.las	1	3647.05	3890.53
	2	3646.361	3675.363
	7	3312.175	3658.52
	18	3894.625	3901.282
LD39181459.las	1	3650.918	3890.842
	2	3655.157	3679.074
	7	3348.12	3658.123
	18	3892.696	3915.579
LD39181462.las	1	3646.594	3898.847
	2	3646.604	3681.722
	7	3325.239	3660.183
	18	3896.537	3916.104
LD39181465.las	1	3633.188	3888.175
	2	3633.149	3668.69
	7	3270.486	3650.032
	18	3896.236	3902.807
LD39181468.las	1	3648.71	3894.562
	2	3651.777	3670.452
	7	3325.823	3656.092
	18	3885.717	3973.919
LD39181471.las	1	3654.33	3894.884
	2	3654.609	3672.535
	7	3332.323	3656.088
	18	3895.976	3942.702
LD39181474.las	1	3655.757	3895.537
	2	3656.689	3676.069
	7	3192.694	3659.507
	18	3897.938	3940.989
LD39181477.las	1	3659.717	3897.384
	2	3666.466	3687.88
	7	2980.122	3664.546
	18	3904.487	3979.418
LD39181480.las			

DPH-1.4 Report on Elevation by Class for Tiled Data - continued

File	Class	Z Min	Z Max
	1	3662.404	3898.467
	2	3666.082	3680.301
	7	3146.887	3662.306
	18	3902.778	3954.362
LD39181483.las	1	3655.649	3897.345
	2	3662.916	3676.692
	7	3330.699	3659.123
	18	3902.532	3902.532
LD39181486.las	1	3655.708	3906.331
	2	3658.047	3682.151
	7	2946.264	3666.522
	18	3898.266	3952.84
LD39181489.las	1	3659.953	3914.936
	2	3660.921	3688.303
	7	2944.348	3677.329
	18	3901.957	3991.203
LD39181492.las	1	3668.67	3925.72
	2	3676.193	3699.327
	7	3238.327	3687.676
	18	3914.713	3990.461
LD39181495.las	1	3677.06	3927.761
	2	3678.428	3700.839
	7	3276.834	3689.487
	18	3920.222	4004.086
LD39181498.las	1	3674.441	3914.408
	2	3677.276	3701.262
	7	3384.17	3686.095
	18	3915.98	3938.339
LD39181501.las	1	3672.158	3927.266
	2	3672.922	3704.12
	7	3309.911	3690.383
	18	3909.142	4044.706
LD39181504.las	1	3681.797	3921.78
	2	3679.937	3708.792
	7	3203.032	3694.53
	18	3930.045	4040.425
LD39181507.las	1	3681.318	3925.491
	2	3681.469	3701.666
	7	3363.422	3691.318

DPH-1.4 Report on Elevation by Class for Tiled Data - continued

File	Class	Z Min	Z Max
	18	3924.805	3970.087
LD39181510.las	1	3691.853	3927.302
	2	3692.522	3711.157
	7	3436.125	3697.568
	18	3936.035	3941.022
LD39181513.las	1	3689.392	3927.915
	2	3686.63	3709.894
	7	3412.3	3697.683
LD39181516.las	1	3685.99	3920.593
	2	3685.327	3699.806
	7	3387.103	3688.697
	18	3929.06	3953.24
LD39181519.las	1	3672.443	3911.495
	2	3671.902	3699.701
	7	3423.72	3681.751
	18	3913.066	3943.312
LD39181522.las	1	3673.067	3911.131
	2	3673.418	3693.431
	7	3373.573	3682.758
	18	3920.383	3924.385
LD39181525.las	1	3669.93	3914.208
	2	3670.57	3694.481
	7	3402.474	3680.78
	18	3911.682	3944.29
LD39181528.las	1	3675.573	3919.556
	2	3683.536	3699.573
	7	3418.218	3688.155
	18	3923.394	3943.125
LD39181531.las	1	3681.748	3926.587
	2	3681.751	3702.578
	7	3397.159	3685.278
	18	3935.251	3940.33
LD39181534.las	1	3668.595	3927.568
	2	3668.844	3701.38
	7	3321.824	3674.717
	18	3919.346	3949.966
LD39181537.las	1	3663.392	3914.946
	2	3663.087	3698.129

DPH-1.4 Report on Elevation by Class for Tiled Data - continued

File	Class	Z Min	Z Max
	7	3432.08	3678.795
	18	3915.819	3919.815
LD39181540.las	1	3667.519	3716.187
	2	3668.772	3706.374
	7	3381.158	3674.573
LD39181543.las	1	3677.929	3722.643
	2	3680.275	3703.031
	7	3387.264	3687.069
LD39181546.las	1	3681.236	3734.192
	2	3680.255	3703.782
	7	3376.109	3682.837
LD39181549.las	1	3691.02	3733.375
	2	3689.963	3717.164
	7	3439.796	3694.77
LD39181552.las	1	3687.542	3732.397
	2	3687.125	3710.888
	7	3394.928	3434.649
LD39181555.las	1	3679.13	3727.388
	2	3684.081	3713.224
	7	3480.492	3691.833
LD39181558.las	1	3666.085	3720.117
	2	3663.92	3702.952
LD39181561.las	1	3670.216	3738.749
	2	3668.064	3716.928
	7	3385.233	3693.953
LD39181564.las	1	3678.329	3733.644
	2	3677.837	3717.355
	7	3683.556	3692.023
LD39181567.las	1	3683.569	3736.295
	2	3681.623	3708.188
	9	3691.085	3699.038
	18	4006.685	4026.721
	20	3691.321	3699.632
LD39181570.las	1	3688.024	3710.058
	2	3687.621	3708.782
LD39181573.las	1	3687.578	3715.55

DPH-1.4 Report on Elevation by Class for Tiled Data - continued

File	Class	Z Min	Z Max
	2	3686.417	3713.293
LD39181576.las	1	3696.371	3717.21
	2	3694.832	3721.935
	18	4012.649	4012.649
LD39181579.las	1	3701.784	3747.87
	2	3701.164	3721.876
	7	2546.399	3673.618
LD39181582.las	1	3711.548	3749.12
	2	3711.006	3731.846
	7	3552.483	3552.483
LD39181585.las	1	3714.917	3762.24
	2	3712.899	3741.968
	7	3049.108	3726.259
LD39181588.las	1	3718.103	3764.458
	2	3726.453	3743.375
	7	3700.878	3728.175
	18	3976.104	4007.259
LD39181591.las	1	3718.979	3957.41
	2	3719.609	3737.286
	7	3063.56	3723.47
LD39181594.las	1	3719.701	3918.214
	2	3723.962	3735.977
	7	3310.433	3722.204
LD39181597.las	1	3702.263	3932.043
	2	3701.748	3734.605
	7	3389.485	3721.485
LD39181600.las	1	3671.016	3949.195
	2	3668.953	3742.151
	7	3046.109	3724.917
	18	3938.729	3978.854
LD39181603.las	1	3637.04	3942.397
	2	3635.088	3733.323
	7	3118.488	3714.021
	18	3913.893	3952.013
LD39181606.las	1	3614.858	3949.264
	2	3614.911	3739.166
	7	3347.198	3724.287

DPH-1.4 Report on Elevation by Class for Tiled Data - continued

File	Class	Z Min	Z Max
	18	3914.553	3942.748
LD39181609.las	1	3612.316	3939.657
	2	3607.916	3726.708
	7	2718.59	3714.605
	18	3864.694	4030.038
LD39181612.las	1	3571.325	3884.868
	2	3567.854	3675.78
	7	3109.872	3649.337
	18	3838.25	3917.824
LD39181615.las	1	3556.4	3875.642
	2	3554.901	3662.722
	7	3250.794	3647.466
	18	3834.628	3963.549
LD39181618.las	1	3524.744	3826.488
	2	3522.578	3643.073
	7	2519.805	3593.484
	18	3770.212	3885.662
LD39181621.las	1	3465.466	3753.526
	2	3462.933	3547.791
	7	2625.234	3524.53
	18	3709.126	3868.24
LD39181624.las	1	3457.828	3512.824
	2	3455.741	3479.412
	7	3127.54	3463.599
	18	3709.829	3823.936
LD39211339.las	1	3700.278	3821.777
	2	3696.243	3823.431
	7	3484.409	3781.285
LD39211342.las	1	3671.886	3828.257
	2	3671.984	3829.261
	7	3397.871	3787.735
LD39211345.las	1	3670.931	3917.423
	2	3671.033	3750.852
	7	3388.012	3733.382
	18	3914.917	3938.194
LD39211348.las	1	3679.402	3931.042
	2	3679.143	3772.443
	7	3275.873	3757.604

DPH-1.4 Report on Elevation by Class for Tiled Data - continued

File	Class	Z Min	Z Max
LD39211351.las	1	3672.762	3772.41
	2	3678.205	3772.932
	7	3389.764	3732.168
LD39211354.las	1	3678.201	3939.999
	2	3679.074	3746.62
	7	3428.812	3694.468
	18	3937.591	3958.555
LD39211357.las	1	3665.878	3903.408
	2	3670.915	3741.18
	7	3386.86	3683.907
LD39211360.las	1	3664.015	3903.027
	2	3664.98	3717.981
	7	3054.262	3658.808
	18	3905.796	3921.026
LD39211363.las	1	3661.39	3907.495
	2	3665.547	3699.55
	7	3381.512	3682.522
	18	3897.308	3991.632
LD39211366.las	1	3660.432	3896.875
	2	3666.919	3700.76
	7	3379.974	3663.631
	18	3904.326	3941.281
LD39211369.las	1	3661.784	3904.841
	2	3666.741	3694.284
	7	3342.887	3666.978
	18	3899.9	3930.346
LD39211372.las	1	3653.346	3898.116
	2	3660.731	3690.219
	7	2992.898	3661.321
	18	3901.364	3931.587
LD39211375.las	1	3422.378	3886.675
	2	3661.768	3690.472
	7	2918.954	3662.673
	18	3921.318	3963.65
LD39211378.las	1	3657.788	3945.12
	2	3662.309	3731.446
	7	3119.771	3706.63
	18	3909.352	3987.059
LD39211381.las			

DPH-1.4 Report on Elevation by Class for Tiled Data - continued

File	Class	Z Min	Z Max
	1	3663.523	3916.701
	2	3663.526	3731.915
	7	3293.566	3690.393
	18	3905.524	4018.315
LD39211384.las	1	3659.11	3904.982
	2	3665.075	3711.59
	7	3295.459	3675.308
	18	3902.473	3968.571
LD39211387.las	1	3649.832	3902.135
	2	3655.042	3688.123
	7	3331.112	3673.339
	18	3898.266	3944.208
LD39211390.las	1	3655.846	3915.553
	2	3657.329	3710.367
	7	3346.42	3685.714
	18	3892.912	3976.537
LD39211393.las	1	3657.48	3911.882
	2	3663.129	3756.922
	7	3344.701	3684.182
	18	3899.343	3934.762
LD39211396.las	1	3664.333	3928.782
	2	3662.936	3764.143
	7	3339.203	3734.028
	18	3914.543	3929.323
LD39211399.las	1	3664.123	3938.184
	2	3662.178	3802.722
	7	3325.469	3788.546
LD39211402.las	1	3666.702	3935.835
	2	3669.786	3798.007
	7	3381.607	3737.548
	18	3911.364	3953.155
LD39211405.las	1	3662.699	3908.667
	2	3663.424	3714.317
	7	2985.096	3689.786
	18	3903.129	3986.147
LD39211408.las	1	3654.727	3917.075
	2	3660.754	3738.87
	7	3021.775	3709.543
	18	3911.19	3916.806

DPH-1.4 Report on Elevation by Class for Tiled Data - continued

File	Class	Z Min	Z Max
LD39211411.las	1	3653.726	3908.47
	2	3653.529	3730.445
	7	2957.668	3672.22
	18	3894.566	3939.251
LD39211414.las	1	3649.727	3915.1
	2	3652.968	3726.764
	7	3143.156	3686.856
	18	3887.318	4013.922
LD39211417.las	1	3659.159	4018.916
	2	3657.391	3803.221
	7	3383.215	3789.618
	18	3988.883	4078.643
LD39211420.las	1	3666.249	3942.85
	2	3668.9	3768.936
	7	3332.188	3707.778
	18	3920.944	4043.217
LD39211423.las	1	3658.634	3899.526
	2	3659.75	3735.731
	7	3394.061	3699.95
	18	3908.243	3941.806
LD39211426.las	1	3655.816	3928.342
	2	3658.818	3749.133
	7	3383.008	3717.673
	18	3899.51	3990.382
LD39211429.las	1	3676.2	3937.131
	2	3676.223	3731.282
	7	3367.533	3712.726
	18	3941.203	3954.5
LD39211432.las	1	3675.823	3940.875
	2	3678.966	3772.027
	7	3442.162	3734.507
	9	3711.144	3712.342
	18	3945.75	3945.75
	20	3711.298	3713.211
LD39211435.las	1	3665.17	3920.412
	2	3663.825	3825.629
	7	3356.913	3786.997
	18	3925.268	3939.044
LD39211438.las	1	3660.642	3902.699

DPH-1.4 Report on Elevation by Class for Tiled Data - continued

File	Class	Z Min	Z Max
	2	3659.983	3714.094
	7	3373.33	3690.869
LD39211441.las	1	3652.174	3887.817
	2	3651.8	3694.277
	7	3418.415	3671.866
	18	3890.415	3890.415
LD39211444.las	1	3651.341	3893.644
	2	3651.023	3676.02
	7	3390.859	3661.335
	18	3894.723	3969.838
LD39211447.las	1	3644.914	3695.232
	2	3645.482	3665.606
	7	3311.676	3650.636
LD39211450.las	1	3643.992	3712.043
	2	3643.438	3665.308
	7	3283.839	3642.886
LD39211453.las	1	3626.003	3698.792
	2	3628.077	3656.919
	7	3378.005	3644.412
LD39211456.las	1	3625.813	3699.592
	2	3625.806	3672.555
	7	3391.689	3644.898
LD39211459.las	1	3643.969	3678.874
	2	3643.926	3670.908
	7	3311.345	3482.26
LD39211462.las	1	3631.613	3885.461
	2	3630.77	3669.95
	7	3418.441	3517.611
	18	3895.452	3918.542
LD39211465.las	1	3632.834	3702.611
	2	3631.013	3660.058
	7	3407.06	3484.002
LD39211468.las	1	3650.823	3704.281
	2	3650.554	3672.968
	7	3488.271	3490.757
LD39211471.las	1	3645.357	3688.962
	2	3650.665	3669.212

DPH-1.4 Report on Elevation by Class for Tiled Data - continued

File	Class	Z Min	Z Max
	7	3477.756	3548.513
LD39211474.las	1	3657.594	3706.062
	2	3657.952	3678.441
LD39211477.las	1	3655.18	3718.651
	2	3656.148	3677.256
LD39211480.las	1	3654.763	3694.927
	2	3656.056	3673.303
	7	3643.484	3653.277
LD39211483.las	1	3654.051	3694.655
	2	3659.1	3680.016
	7	3640.236	3658.789
LD39211486.las	1	3651.879	3693.29
	2	3651.443	3681.095
	7	3645.003	3645.003
LD39211489.las	1	3655.14	3699.888
	2	3652.811	3680.416
	7	3448.021	3653.5
LD39211492.las	1	3665.016	3817.099
	2	3668.946	3692.529
	7	3650.098	3679.104
LD39211495.las	1	3668.283	3725.741
	2	3667.758	3692.706
	7	3525.492	3677.135
LD39211498.las	1	3665.245	3709.632
	2	3664.671	3687.85
	7	3670.409	3670.409
LD39211501.las	1	3673.293	3736.689
	2	3672.227	3696.577
	7	3664.32	3680.062
LD39211504.las	1	3671.958	3890.301
	2	3670.787	3699.464
	7	3402.877	3678.7
LD39211507.las	1	3680.232	3851.57
	2	3683.31	3702.68
	7	3675.81	3685.094
LD39211510.las			

DPH-1.4 Report on Elevation by Class for Tiled Data - continued

File	Class	Z Min	Z Max
	1	3669.737	3717.726
	2	3669.182	3696.649
	7	3678.244	3681.125
LD39211513.las	1	3668.71	3725.855
	2	3667.962	3693.385
	7	2887.422	3679.35
LD39211516.las	1	3672.867	3719.12
	2	3673.132	3695.59
	7	3369.623	3682.709
LD39211519.las	1	3660.718	3857.305
	2	3667.739	3692.43
	7	3040.043	3664.409
LD39211522.las	1	3656.548	3895.491
	2	3661.62	3680.78
	7	3263.835	3656.823
	18	3894.51	3964.979
LD39211525.las	1	3660.626	3900.297
	2	3663.657	3689.228
	7	2884.499	3676.151
	18	3904.533	3938.624
LD39211528.las	1	3665.137	3906.98
	2	3670.718	3695.071
	7	3337.169	3682.778
	18	3902.062	4035.307
LD39211531.las	1	3660.616	3914.034
	2	3667.053	3701.279
	7	3354.767	3680.065
	18	3904.585	3930.537
LD39211534.las	1	3652.798	3896.38
	2	3661.325	3698.69
	7	3204.216	3677.227
	18	3898.004	3905.543
LD39211537.las	1	3652.781	3895.54
	2	3657.804	3690.117
	7	3316.375	3659.714
	18	3897.249	3991.695
LD39211540.las	1	3658.175	3915.514
	2	3664.671	3692.831

DPH-1.4 Report on Elevation by Class for Tiled Data - continued

File	Class	Z Min	Z Max
	7	2964.604	3677.083
	18	3915.93	3949.805
LD39211543.las	1	3665.747	3915.888
	2	3671.131	3692.886
	7	3076.759	3678.041
	18	3907.633	4046.206
LD39211546.las	1	3672.64	3914.851
	2	3675.682	3699.638
	7	3234.823	3684.819
	18	3917.699	3959.946
LD39211549.las	1	3670.403	3921.426
	2	3677.568	3713.91
	7	3326.988	3691.505
	18	3934.779	3987.321
LD39211552.las	1	3674.648	3921.619
	2	3678.674	3708.605
	7	3106.821	3689.136
	18	3916.475	4002.469
LD39211555.las	1	3661.049	3926.738
	2	3666.545	3709.615
	7	3088.77	3685.009
	18	3912.033	4013.837
LD39211558.las	1	3655.6	3913.857
	2	3662.42	3696.124
	7	3092.491	3671.774
	18	3893.808	4022.515
LD39211561.las	1	3669.497	3927.919
	2	3667.955	3706.692
	7	3326.65	3695.222
	18	3919.228	4022.374
LD39211564.las	1	3681.193	3930.55
	2	3682.965	3705.593
	7	3320.64	3692.637
	18	3918.066	4046.193
LD39211567.las	1	3675.993	3921.37
	2	3684.789	3702.178
	7	3217.71	3684.336
	18	3917.725	4016.846
LD39211570.las			

DPH-1.4 Report on Elevation by Class for Tiled Data - continued

File	Class	Z Min	Z Max
	1	3677.155	3924.792
	2	3684.254	3706.161
	7	3084.265	3687.463
	18	3916.718	4009.602
LD39211573.las	1	3672.85	3925.497
	2	3680.216	3700.872
	7	2968.426	3684.619
	18	3915.822	3962.968
LD39211576.las	1	3684.911	3930.547
	2	3688.28	3707.955
	7	3272.848	3691.092
	18	3927.922	4030.468
LD39211579.las	1	3690.055	3935.022
	2	3688.834	3712.191
	7	3058.458	3697.03
	18	3928.322	4035.287
LD39211582.las	1	3690.029	3944.375
	2	3691.544	3730.931
	7	3020.23	3706.42
	18	3925.947	4028.883
LD39211585.las	1	3698.273	3960.074
	2	3703.231	3741.259
	7	3083.928	3727.128
	18	3940.399	4042.43
LD39211588.las	1	3711.187	3956.088
	2	3713.424	3741.384
	7	3170.053	3721.856
	18	3957.541	4043.043
LD39211591.las	1	3709.222	3955.825
	2	3715.806	3729.947
	7	3254.652	3718.237
	18	3949.612	4038.099
LD39211594.las	1	3712.512	3955.13
	2	3717.781	3732.555
	7	3223.934	3717.627
	18	3958.365	4079.326
LD39211597.las	1	3700.531	3950.94
	2	3702.096	3733.214
	7	3037.56	3722.21

DPH-1.4 Report on Elevation by Class for Tiled Data - continued

File	Class	Z Min	Z Max
	18	3989.72	4040.336
LD39211600.las	1	3676.722	3951.678
	2	3682.483	3734.244
	7	3389.859	3716.174
	18	3931.544	4007.256
LD39211603.las	1	3683.953	3959.976
	2	3688.529	3740.098
	7	3272.907	3726.2
	18	3955.041	4039.923
LD39211606.las	1	3659.73	3964.595
	2	3658.208	3742.493
	7	3300.01	3726.512
	18	3918.683	4048.315
LD39211609.las	1	3612.729	3957.755
	2	3616.331	3731.256
	7	3284.124	3708.644
	18	3868.572	4003.512
LD39211612.las	1	3613.697	3907.538
	2	3614.478	3718.168
	7	3041.67	3704.586
	18	3867.309	3985.097
LD39211615.las	1	3572.175	3898.65
	2	3576.784	3692.168
	7	2986.251	3661.961
	18	3813.851	3938.375
LD39211618.las	1	3529.202	3811.492
	2	3529.051	3647.368
	7	2874.01	3579.855
	18	3785.757	3941.816
LD39211621.las	1	3467.818	3772.132
	2	3474.927	3575.426
	7	3137.454	3537.103
	18	3716.036	3897.627
LD39211624.las	1	3462.365	3703.296
	2	3466.515	3505.331
	7	2891.001	3471.161
	18	3711.538	3824.441
LD39241339.las	1	3668.792	3901.321

DPH-1.4 Report on Elevation by Class for Tiled Data - continued

File	Class	Z Min	Z Max
	2	3668.871	3748.165
	7	3400.282	3710.878
	18	3909.589	3923.854
LD39241342.las	1	3658.913	3933.801
	2	3664.714	3745.583
	7	3356.604	3701
	18	3909.808	3955.77
LD39241345.las	1	3664.35	3932.856
	2	3664.665	3745.183
	7	3385.101	3715.659
LD39241348.las	1	3672.279	3923.273
	2	3668.506	3762.322
	7	3444.179	3730.052
	18	4051.052	4051.052
LD39241351.las	1	3659.501	3941.98
	2	3658.772	3743.054
	7	3415.633	3713.762
	18	3906.068	3966.409
LD39241354.las	1	3664.491	3912.325
	2	3665.744	3758.651
	7	3375.505	3700.747
	18	3912.764	3953.758
LD39241357.las	1	3662.758	3924.208
	2	3665.997	3744.346
	7	3432.926	3680.304
	18	3907.436	3960.323
LD39241360.las	1	3657.929	3894.661
	2	3659.228	3752.384
	7	3403.261	3659.376
	18	3895.953	3951.236
LD39241363.las	1	3665.445	3906.124
	2	3664.268	3747.502
	7	3406.237	3687.365
	18	3911.829	3955.822
LD39241366.las	1	3658.356	3898.9
	2	3657.811	3702.043
	7	3393.454	3670.298
LD39241369.las	1	3658.89	3786.092

DPH-1.4 Report on Elevation by Class for Tiled Data - continued

File	Class	Z Min	Z Max
	2	3658.382	3689.182
	7	3344.672	3666.745
LD39241372.las	1	3652.266	3893.168
	2	3651.036	3693.595
	7	3406.03	3641.187
	18	3904.054	3971.636
LD39241375.las	1	3655.17	3888.946
	2	3654.615	3684.747
	7	3417.201	3659.829
	18	3900.458	3923.932
LD39241378.las	1	3656.896	3940.415
	2	3658.907	3729.169
	7	3380.056	3503.553
	18	3904.185	3927.138
LD39241381.las	1	3661.413	3913.119
	2	3661.971	3712.112
	7	3436.417	3680.537
	18	3921.459	3945.478
LD39241384.las	1	3656.02	3907.328
	2	3655.14	3700.636
	7	3440.279	3475.023
	18	3899.989	3938.519
LD39241387.las	1	3651.758	3717.02
	2	3650.846	3685.56
	7	3398.441	3467.851
LD39241390.las	1	3651.039	3715.613
	2	3650.462	3707.847
	7	3419.14	3420.882
LD39241393.las	1	3653.638	3727.791
	2	3653.129	3713.428
	7	3380.016	3696.065
	18	3918.565	3918.565
LD39241396.las	1	3652.548	3748.972
	2	3650.632	3737.657
	7	3688.214	3688.214
LD39241399.las	1	3659.281	3751.958
	2	3657.276	3751.872
	7	3698.634	3698.634

DPH-1.4 Report on Elevation by Class for Tiled Data - continued

File	Class	Z Min	Z Max
LD39241402.las	1	3660.836	3774.317
	2	3659.832	3763.893
	7	3396.411	3750.767
LD39241405.las	1	3663.251	3792.709
	2	3661.725	3771.21
	7	3703.5	3737.709
LD39241408.las	1	3655.796	3696.895
	2	3655.226	3685.39
	18	3942.01	3966.075
LD39241411.las	1	3644.556	3697.476
	2	3643.139	3692.375
LD39241414.las	1	3647.237	3710.55
	2	3647.463	3711.403
LD39241417.las	1	3650.514	3736.859
	2	3652.329	3731.653
	7	3678.136	3709.487
LD39241420.las	1	3660.987	3903.112
	2	3655.377	3723.815
	7	3524.294	3676.508
	18	3908.26	3947.965
LD39241423.las	1	3664.13	3788.03
	2	3667.607	3779.051
	7	3670.751	3752.722
LD39241426.las	1	3646.633	3914.638
	2	3645.632	3768.624
	7	3679.031	3739.592
LD39241429.las	1	3671.102	3731.669
	2	3673.762	3732.046
	7	3673.119	3697.161
LD39241432.las	1	3680.258	3756.092
	2	3678.739	3755.373
	7	3573.999	3721.938
LD39241435.las	1	3662.991	3751.397
	2	3661.732	3743.234
	7	3687.142	3720.993
LD39241438.las	1	3646.164	3785.55

DPH-1.4 Report on Elevation by Class for Tiled Data - continued

File	Class	Z Min	Z Max
	2	3646.164	3725.957
	7	3413.851	3673.917
LD39241441.las	1	3635.186	3870.255
	2	3634.642	3714.097
	7	3396.161	3486.289
LD39241444.las	1	3639.363	3878.585
	2	3639.14	3675.15
	7	3168.432	3642.46
	18	3873.44	3918.457
LD39241447.las	1	3635.236	3880.753
	2	3642.637	3656.397
	7	2892.347	3642.047
	18	3877.246	3905.324
LD39241450.las	1	3637.414	3876.131
	2	3639.629	3656.443
	7	3334.426	3635.121
	18	3880.281	3907.869
LD39241453.las	1	3620.534	3873.45
	2	3624.248	3650.468
	7	3344.472	3625.984
	18	3871.232	3885.068
LD39241456.las	1	3611.197	3863.28
	2	3616.965	3659.307
	7	3301.66	3621.512
	18	3865.478	3957.751
LD39241459.las	1	3624.32	3868.739
	2	3629.924	3659.386
	7	3311.67	3629.005
	18	3865.996	3918.923
LD39241462.las	1	3610.541	3876.075
	2	3617.66	3658.421
	7	2938.567	3640.124
	18	3880.291	3906.869
LD39241465.las	1	3633.379	3877.584
	2	3631.879	3660.003
	7	3327.26	3639.917
	18	3877.833	3957.207
LD39241468.las	1	3634.14	3871.99

DPH-1.4 Report on Elevation by Class for Tiled Data - continued

File	Class	Z Min	Z Max
	2	3640.613	3663.041
	7	2960.985	3641.328
	18	3876.121	3915.228
LD39241471.las	1	3644.602	3883.647
	2	3647.608	3670.203
	7	3323.432	3648.506
	18	3884.136	3924.769
LD39241474.las	1	3641.315	3887.423
	2	3647.663	3667.699
	7	3330.321	3651.413
	18	3887.906	3906.272
LD39241477.las	1	3647.611	3896.121
	2	3650.291	3669.153
	7	3182.497	3648.572
	18	3893.703	3978.381
LD39241480.las	1	3643.09	3692.739
	2	3650.078	3669.658
	7	3324.777	3651.571
LD39241483.las	1	3639.074	3881.846
	2	3639.976	3673.231
	7	3282.385	3645.698
	18	3878.709	3930.481
LD39241486.las	1	3629.993	3891.331
	2	3638.277	3665.921
	7	2972.3	3651.426
	18	3869.188	3941.196
LD39241489.las	1	3654.796	3897.64
	2	3652.368	3673.572
	7	3271.083	3659.281
	18	3895.068	3995.09
LD39241492.las	1	3647.959	3904.421
	2	3651.991	3684.287
	7	2892.707	3665.967
	18	3889.352	3981.711
LD39241495.las	1	3645.354	3898.696
	2	3652.762	3677.384
	7	2866.005	3658.264
	18	3886.495	3962.925
LD39241498.las			

DPH-1.4 Report on Elevation by Class for Tiled Data - continued

File	Class	Z Min	Z Max
	1	3654.255	3908.732
	2	3659.382	3682.109
	7	3345.082	3671.033
	18	3896.505	3920.133
LD39241501.las	1	3665.79	3911.423
	2	3671.22	3687.273
	7	3186.585	3672.151
	18	3906.305	3998.457
LD39241504.las	1	3658.743	3911.373
	2	3662.368	3688.821
	7	2828.42	3672.483
	18	3897.076	3997.702
LD39241507.las	1	3666.39	3914.047
	2	3669.996	3698.51
	7	3154.331	3675.79
	18	3905.714	3995.651
LD39241510.las	1	3664.074	3913.513
	2	3668.086	3688.752
	7	3225.233	3676.285
	18	3908.352	3926.662
LD39241513.las	1	3665.504	3911.193
	2	3669.163	3688.355
	7	3122.832	3673.185
	18	3908.132	3937.883
LD39241516.las	1	3658.129	3903.335
	2	3665.449	3686.902
	7	3352.28	3673.214
	18	3901.062	3936.465
LD39241519.las	1	3656.056	3901.551
	2	3661.118	3675.386
	7	2973.554	3663.533
	18	3896.708	3949.533
LD39241522.las	1	3350.915	3890.94
	2	3654.924	3674.419
	7	2893.344	3655.019
	18	3892.42	3988.135
LD39241525.las	1	3398.481	3900.747
	2	3655.819	3677.224
	7	3330.108	3663.516

DPH-1.4 Report on Elevation by Class for Tiled Data - continued

File	Class	Z Min	Z Max
	18	3897.965	3996.275
LD39241528.las	1	3655.921	3906.849
	2	3660.465	3682.867
	7	3362.848	3668.72
	18	3901.311	3976.819
LD39241531.las	1	3657.706	3906.793
	2	3659.156	3691.413
	7	3241.929	3679.218
	18	3904.999	3938.365
LD39241534.las	1	3648.93	3899.753
	2	3647.896	3692.621
	7	2961.244	3680.324
	18	3892.263	3925.468
LD39241537.las	1	3651.738	3895.793
	2	3649.94	3678.749
	7	3229.472	3656.961
	18	3893.962	3905.032
LD39241540.las	1	3657.667	3912.18
	2	3658.218	3690.209
	7	3318.068	3676.735
	18	3899.192	3925.058
LD39241543.las	1	3656.407	3913.909
	2	3654.947	3686.407
	7	3344.429	3671.922
	18	3900.422	3939.402
LD39241546.las	1	3655.731	3911.222
	2	3654.989	3693.825
	7	3247.142	3679.445
	18	3903.362	3929.766
LD39241549.las	1	3665.898	3918.165
	2	3665.501	3697.243
	7	3197.12	3683.329
	18	3911.875	3932.131
LD39241552.las	1	3660.003	3920.406
	2	3657.512	3700.872
	7	3067.251	3680.511
	18	3915.064	3950.829
LD39241555.las	1	3650.708	3916.16

DPH-1.4 Report on Elevation by Class for Tiled Data - continued

File	Class	Z Min	Z Max
	2	3649.596	3690.649
	7	3321.355	3650.403
	18	3897.423	4017.964
LD39241558.las	1	3653.713	3892.115
	2	3658.493	3691.715
	7	2925.221	3678.615
	17	3667.66	3668.152
	18	3893.362	3924.539
LD39241561.las	1	3668.431	3724.323
	2	3669.419	3697.798
	7	3132.395	3674.973
LD39241564.las	1	3671.843	3715.216
	2	3676.272	3694.852
	7	3072.573	3666.886
LD39241567.las	1	3663.434	3720.816
	2	3662.716	3697
	7	3121.966	3149.344
LD39241570.las	1	3671.59	3710.878
	2	3670.875	3701.659
LD39241573.las	1	3679.888	3743.188
	2	3678.109	3702.591
	7	3541.866	3684.55
LD39241576.las	1	3664.74	3921.17
	2	3669.127	3698.71
	7	3400.633	3442.365
	18	3992.581	4022.961
LD39241579.las	1	3669.786	3722.538
	2	3669.123	3697.952
LD39241582.las	1	3682.519	3925.698
	2	3681.646	3703.887
LD39241585.las	1	3691.046	3756.567
	2	3689.75	3716.275
	7	3451.099	3451.099
	18	4071.373	4071.373
LD39241588.las	1	3710.012	3765.583
	2	3709.5	3725.573
	7	3553.756	3710.954

DPH-1.4 Report on Elevation by Class for Tiled Data - continued

File	Class	Z Min	Z Max
LD39241591.las	1	3708.352	3947.873
	2	3712.388	3724.963
	7	3511.742	3712.273
	18	3949.369	4041.298
LD39241594.las	1	3707.184	3947.19
	2	3713.821	3725.842
	7	3550.649	3711.991
	18	3957.046	3975.77
LD39241597.las	1	3708.454	3757.771
	2	3713.342	3727.266
	7	3563.802	3714.333
LD39241600.las	1	3710.275	3775.918
	2	3709.605	3731.892
	7	3692.932	3719.435
	18	4007.623	4007.623
LD39241603.las	1	3712.565	3750.737
	2	3712.178	3735.065
	7	3695.468	3722.63
LD39241606.las	1	3686.518	3897.128
	2	3685.629	3736.141
	7	3694.973	3721.85
LD39241609.las	1	3675.813	3886.974
	2	3672.84	3728.037
	7	3314.4	3716.567
	18	4027.229	4027.229
LD39241612.las	1	3641.499	3741.945
	2	3639.907	3720.419
	7	3038.455	3708.559
LD39241615.las	1	3591.833	3860.914
	2	3578.674	3702.624
	7	3283.573	3685.196
	18	3860.186	3982.423
LD39241618.las	1	3533.536	3811.813
	2	3534.255	3641.951
	7	2992.74	3626.236
	18	3818.198	3964.628
LD39241621.las	1	3495.633	3787.611
	2	3494.937	3588.336

DPH-1.4 Report on Elevation by Class for Tiled Data - continued

File	Class	Z Min	Z Max
	7	3181.299	3567.585
	18	3773.188	3925.684
LD39241624.las	1	3478.91	3633.644
	2	3478.133	3532.388
	7	3151.217	3506.204
	18	3815.826	3859.996
LD39271339.las	1	3653.68	3714.52
	2	3655.626	3717.168
LD39271342.las	1	3653.149	3741.452
	2	3654.389	3744.012
	7	3668.47	3697.404
LD39271345.las	1	3659.438	3731.682
	2	3667.214	3721.354
	7	3663.064	3694.018
	18	3959.178	3963.962
LD39271348.las	1	3660.537	3749.658
	2	3659.563	3744.622
	7	3423.366	3714.455
LD39271351.las	1	3654.756	3740.235
	2	3654.163	3741.042
LD39271354.las	1	3661.859	3791.462
	2	3660.678	3787.525
	7	3468.044	3746.531
LD39271357.las	1	3660.003	3747.834
	2	3659.172	3749.901
LD39271360.las	1	3666.774	3768.572
	2	3665.199	3769.422
	7	3027.875	3724.838
LD39271363.las	1	3661.636	3750.078
	2	3661.823	3753.549
	7	3371.84	3718.027
LD39271366.las	1	3648.707	3865.868
	2	3653.933	3695.596
	7	3345.367	3644.068
LD39271369.las	1	3641.42	3714.025
	2	3647.942	3682.988

DPH-1.4 Report on Elevation by Class for Tiled Data - continued

File	Class	Z Min	Z Max
	7	2992.97	3646.092
LD39271372.las	1	3644.173	3712.758
	2	3643.326	3691.633
	7	3336.489	3666.387
LD39271375.las	1	3644.556	3909.175
	2	3650.875	3714.983
	7	3331.985	3657.44
	18	3885.642	3922.814
LD39271378.las	1	3648.146	3717.995
	2	3648.956	3709.474
	7	3352.835	3653.785
LD39271381.las	1	3648.654	3894.52
	2	3648.671	3690.524
	7	3202.881	3660.895
	18	3889.717	3897.689
LD39271384.las	1	3645.153	3900.055
	2	3648.736	3701.479
	7	3327.024	3688.06
	18	3944.671	4003.174
LD39271387.las	1	3642.637	3885.753
	2	3647.545	3673.149
	7	3336.581	3652.092
	18	3893.88	3940.146
LD39271390.las	1	3632.299	3882.774
	2	3640.652	3676.833
	7	3299.744	3663.224
	18	3878.253	3905.264
LD39271393.las	1	3639.658	3895.461
	2	3645.265	3687.155
	7	2935.112	3675.662
	18	3892.361	3907.046
LD39271396.las	1	3637.165	3885.415
	2	3644.248	3709.71
	7	3391.424	3659.819
	18	3894.815	3959.894
LD39271399.las	1	3648.484	3943.394
	2	3651.426	3765.763
	7	3341.306	3743.405

DPH-1.4 Report on Elevation by Class for Tiled Data - continued

File	Class	Z Min	Z Max
	18	3943.05	4050.464
LD39271402.las	1	3660.609	3948.988
	2	3660.344	3793.217
	7	3388.609	3772.627
	18	3957.249	4063.322
LD39271405.las	1	3644.943	3934.598
	2	3644.989	3779.044
	7	3354.045	3758.575
	18	3888.312	4003.565
LD39271408.las	1	3643.3	3885.721
	2	3643.313	3690.783
	7	3314.669	3656.003
	18	3895.291	3949.385
LD39271411.las	1	3637.726	3894.543
	2	3640.131	3709.779
	7	3269.682	3677.007
	18	3877.023	3944.7
LD39271414.las	1	3641.072	3935.225
	2	3639.888	3718.392
	7	2934.443	3689.153
	18	3911.416	3991.842
LD39271417.las	1	3635.672	3903.368
	2	3641.072	3690.734
	7	3284.193	3671.682
	18	3873.45	3952.64
LD39271420.las	1	3646.072	3945.517
	2	3649.33	3763.916
	7	3210.755	3719.5
	18	3895.14	3970.884
LD39271423.las	1	3664.704	4000.888
	2	3664.724	3794.317
	7	3293.084	3776.744
	18	4025.602	4071.731
LD39271426.las	1	3656.43	3998.804
	2	3653.024	3797.83
	7	3359.616	3749.464
	18	3952.131	3952.131
LD39271429.las	1	3655.879	3931.491

DPH-1.4 Report on Elevation by Class for Tiled Data - continued

File	Class	Z Min	Z Max
	2	3658.634	3723.359
	7	3359.583	3701.587
	18	3900.032	3964.546
LD39271432.las	1	3650.429	3951.475
	2	3649.799	3751.485
	7	3205.026	3716.574
	18	3909.067	3965.058
LD39271435.las	1	3630.222	3930.983
	2	3630.941	3737.824
	7	3356.276	3718.369
	18	3881.698	4037.482
LD39271438.las	1	3635.954	3893.273
	2	3636.069	3742.033
	7	3227.359	3660.554
	18	3881.551	3937.581
LD39271441.las	1	3627.975	3912.558
	2	3626.623	3718.25
	7	3350.676	3706.111
	18	3882.581	3939.799
LD39271444.las	1	3635.288	3886.2
	2	3636.344	3690.025
	7	2837.691	3649.455
	18	3878.099	3976.16
LD39271447.las	1	3634.323	3909.477
	2	3634.356	3691.016
	7	2918.662	3662.096
	18	3873.096	3942.801
LD39271450.las	1	3627.276	3867.975
	2	3626.735	3654.314
	7	2981.795	3637.752
	18	3872.167	3956.544
LD39271453.las	1	3620.78	3861.003
	2	3620.17	3653.874
	7	3317.838	3631.577
	18	3869.467	3890.606
LD39271456.las	1	3607.742	3851.994
	2	3611.997	3639.225
	7	3281.965	3621.312
	18	3847.863	3921.554

DPH-1.4 Report on Elevation by Class for Tiled Data - continued

File	Class	Z Min	Z Max
LD39271459.las	1	3604.235	3866.669
	2	3602.46	3657.762
	7	3273.245	3629.215
LD39271462.las	1	3598.953	3870.12
	2	3598.484	3658.69
	7	3310.59	3637.263
	18	3874.914	3919.051
LD39271465.las	1	3628.487	3875.97
	2	3626.981	3653.487
	7	3314.114	3638.756
	18	3879.185	3899.333
LD39271468.las	1	3630.573	3887.873
	2	3635.295	3659.825
	7	2908.492	3646.59
	18	3881.77	3889.037
LD39271471.las	1	3634.661	3877.41
	2	3634.93	3658.825
	7	3294.131	3642.795
	18	3886.114	3908.788
LD39271474.las	1	3640.462	3878.939
	2	3640.652	3666.197
	7	3331.886	3650.19
	18	3887.436	3933.073
LD39271477.las	1	3642.496	3887.476
	2	3643.402	3664.064
	7	3291.765	3646.043
	18	3895.481	3946.587
LD39271480.las	1	3639.566	3883.673
	2	3640.37	3657.854
	7	2928.557	3644.937
	18	3881.416	3952.988
LD39271483.las	1	3609.389	3679.038
	2	3608.572	3657.509
	7	3308.573	3642.571
LD39271486.las	1	3637.279	3696.502
	2	3637.729	3664.681
	7	2902.235	3453.792
LD39271489.las	1	3644.36	3708.821

DPH-1.4 Report on Elevation by Class for Tiled Data - continued

File	Class	Z Min	Z Max
	2	3642.339	3669.953
	7	2861.297	3367.231
LD39271492.las	1	3640.947	3691.374
	2	3640.288	3668.034
	7	2833.072	2963.009
LD39271495.las	1	3650.35	3703.418
	2	3649.704	3671.105
	18	3984.418	3984.418
LD39271498.las	1	3653.648	3704.11
	2	3652.411	3677.266
	7	3440.449	3479.694
LD39271501.las	1	3660.15	3707.483
	2	3662.614	3676.912
	7	3631.128	3655.465
	18	4014.52	4014.52
LD39271504.las	1	3652.66	3717.253
	2	3653.326	3678.887
	7	3552.385	3663.401
LD39271507.las	1	3654.491	3709.884
	2	3661.676	3679.576
	7	3462.263	3663.106
LD39271510.las	1	3657.388	3893.788
	2	3661.925	3676.233
	7	3399.708	3655.403
	18	3903.257	3913.398
LD39271513.las	1	3657.991	3717.161
	2	3662.995	3677.345
	7	3647.575	3663.126
LD39271516.las	1	3655.081	3710.606
	2	3655.957	3676.925
	7	3642.982	3664.277
LD39271519.las	1	3640.167	3694.336
	2	3639.793	3669.701
	7	3336.85	3652.073
LD39271522.las	1	3648.011	3692.299
	2	3647.424	3665.718
LD39271525.las			

DPH-1.4 Report on Elevation by Class for Tiled Data - continued

File	Class	Z Min	Z Max
	1	3649.409	3699.254
	2	3649.094	3674.186
	7	3461.456	3650.872
	18	3905.983	3968.548
LD39271528.las	1	3648.119	3712.03
	2	3647.611	3674.599
	7	2719.601	3656.492
LD39271531.las	1	3641.079	3891.288
	2	3640.672	3672.138
	7	3644.36	3653.497
	18	3884.244	3932.715
LD39271534.las	1	3641.748	3693.703
	2	3645.055	3677.247
	7	3200.555	3652.798
LD39271537.las	1	3652.201	3868.772
	2	3651.705	3678.231
	7	3156.654	3490.862
LD39271540.las	1	3648.096	3888.844
	2	3648.152	3676.312
	7	3149.889	3491.82
	18	3892.45	3946.085
LD39271543.las	1	3645.813	3888.572
	2	3646.079	3676.649
	7	3290.39	3654.694
	18	3891.144	3945.606
LD39271546.las	1	3644.507	3895.635
	2	3647.991	3687.975
	7	3090.768	3655.524
	18	3879.93	3940.32
LD39271549.las	1	3649.888	3901.482
	2	3651.269	3690.354
	7	3324.101	3679.261
	18	3886.183	3972.991
LD39271552.las	1	3637.096	3874.238
	2	3637.936	3686.521
	7	3307.487	3669.606
	18	3878.703	3955.835
LD39271555.las	1	3639.396	3887.473

DPH-1.4 Report on Elevation by Class for Tiled Data - continued

File	Class	Z Min	Z Max
	2	3644.215	3671.38
	7	3155.197	3647.46
	18	3887.597	3972.059
LD39271558.las	1	3648.969	3893.043
	2	3653.257	3683.559
	7	3279.219	3655.951
	18	3893.821	3953.129
LD39271561.las	1	3659.468	3903.506
	2	3661.029	3691.925
	7	3318.005	3672.243
	18	3905.875	3938.85
LD39271564.las	1	3649.271	3906.574
	2	3657.263	3692.247
	7	3352.693	3670.006
	18	3892.958	3985.274
LD39271567.las	1	3652.112	3907.495
	2	3658.106	3685.642
	7	3027.366	3671.102
	18	3902.226	4007.715
LD39271570.las	1	3669.396	3916.423
	2	3670.101	3696.269
	7	3337.713	3681.997
	18	3912.591	3999.096
LD39271573.las	1	3679.628	3928.079
	2	3684.924	3704.622
	7	3187.73	3690.203
	18	3927.978	4009.88
LD39271576.las	1	3666.384	3917.295
	2	3668.388	3697.079
	7	3307.753	3680.623
	18	3905.707	4011.219
LD39271579.las	1	3661.636	3907.899
	2	3668.628	3685.751
	7	3201.175	3669.989
	18	3900.993	3995.084
LD39271582.las	1	3665.18	3911.193
	2	3672.981	3691.666
	7	3081.765	3673.674
	18	3907.22	4008.132

DPH-1.4 Report on Elevation by Class for Tiled Data - continued

File	Class	Z Min	Z Max
LD39271585.las	1	3676.64	3928.782
	2	3681.909	3715.977
	7	2992.248	3695.613
	18	3913.391	4037.102
LD39271588.las	1	3688.093	3943.138
	2	3695.176	3724.369
	7	3118.048	3705.803
	18	3931.209	4028.434
LD39271591.las	1	3701.138	3943.693
	2	3709.054	3722.45
	7	3310.968	3706.407
	18	3942.02	4044.533
LD39271594.las	1	3701.705	3946.278
	2	3706.731	3722.22
	7	3302.664	3708.749
	18	3944.841	4045.369
LD39271597.las	1	3700.908	3948.985
	2	3705.731	3726.971
	7	3233.596	3707.335
	18	3946.662	4006.983
LD39271600.las	1	3695.15	3940.248
	2	3698.093	3717.414
	7	3271.004	3703.559
	18	3938.073	4046.809
LD39271603.las	1	3697.85	3948.877
	2	3700.061	3724.149
	7	3244.731	3707.486
	18	3937.692	4041.321
LD39271606.las	1	3705.035	3956.291
	2	3705.691	3729.819
	7	3141.263	3716.587
	18	3951.019	4046.741
LD39271609.las	1	3673.169	3952.02
	2	3673.536	3725.678
	7	3137.189	3713.631
	18	3911.085	4025.622
LD39271612.las	1	3624.783	3938.89
	2	3628.356	3716.285
	7	3323.898	3704.776

DPH-1.4 Report on Elevation by Class for Tiled Data - continued

File	Class	Z Min	Z Max
	18	3878.929	4029.926
LD39271615.las	1	3603.306	3918.969
	2	3608.024	3705.193
	7	2896.041	3679.701
	18	3866.059	3989.546
LD39271618.las	1	3564.714	3862.837
	2	3563.526	3681.003
	7	3150.811	3643.264
	18	3847.148	3913.004
LD39271621.las	1	3513.615	3862.387
	2	3513.146	3636.846
	7	2558.358	3616.18
	18	3754.441	3923.831
LD39271624.las	1	3491.879	3759.08
	2	3495.564	3535.18
	7	3127.382	3514.721
	18	3747.01	3877.331
LD39301339.las	1	3669.166	3727.02
	2	3668.575	3721.298
	7	3451.463	3667.007
LD39301342.las	1	3660.222	3911.964
	2	3660.078	3773.254
	7	3401.604	3722.955
	18	3918.093	3951.065
LD39301345.las	1	3648.543	3902.164
	2	3648.851	3780.708
	7	3347.198	3714.724
	18	3901.245	3907.532
LD39301348.las	1	3647.991	3910.002
	2	3649.353	3704.97
	7	3370.879	3687.368
	18	3896.186	4000.048
LD39301351.las	1	3650.977	3897.404
	2	3650.249	3707.673
	7	3071.483	3671.374
	18	3905.55	3927.584
LD39301354.las	1	3646.627	3895.57
	2	3649.317	3761.692

DPH-1.4 Report on Elevation by Class for Tiled Data - continued

File	Class	Z Min	Z Max
	7	3335.128	3692.142
	18	3883.595	3985.848
LD39301357.las	1	3641.19	3893.437
	2	3640.606	3718.966
	7	3120.23	3691.059
	18	3893.076	3932.925
LD39301360.las	1	3645.839	3883.683
	2	3642.749	3732.968
	7	3351.096	3701.817
	18	3886.347	3956.239
LD39301363.las	1	3648.362	3901.672
	2	3647.624	3754.451
	7	3360.646	3719.783
	18	3887.883	3971.075
LD39301366.las	1	3639.274	3913.457
	2	3638.559	3688.241
	7	3335.449	3653.26
	18	3879.704	3942.479
LD39301369.las	1	3639.756	3852.092
	2	3645.531	3668.516
	7	3310.046	3637.821
LD39301372.las	1	3645.577	3889.982
	2	3645.55	3742.046
	7	3310.525	3638.103
	18	3892.725	3940.209
LD39301375.las	1	3647.132	3942.761
	2	3647.63	3741.866
	7	3301.745	3712.26
	18	3895.294	4002.833
LD39301378.las	1	3644.402	3888.585
	2	3646.2	3712.243
	7	2928.537	3657.069
	18	3891.387	3966.734
LD39301381.las	1	3643.858	3897.705
	2	3642.719	3709.097
	7	3228.599	3682.955
	18	3890.812	3958.335
LD39301384.las	1	3639.146	3881.685

DPH-1.4 Report on Elevation by Class for Tiled Data - continued

File	Class	Z Min	Z Max
	2	3638.969	3706.512
	7	3356.644	3691.6
	18	3884.175	3923.985
LD39301387.las	1	3640.055	3898.696
	2	3639.681	3703.72
	7	3333.104	3647.617
	18	3876.393	4000.711
LD39301390.las	1	3636.282	3895.173
	2	3635.367	3690.993
	7	3344.961	3656.518
	18	3892.381	3927.21
LD39301393.las	1	3639.494	3894.953
	2	3638.129	3699.448
	7	3345.397	3649.638
	18	3877.902	3995.855
LD39301396.las	1	3636.62	3916.754
	2	3634.776	3710.6
	7	3372.995	3665.603
	18	3904.398	3909.126
LD39301399.las	1	3644.494	3923.86
	2	3642.978	3758.201
	7	3385.63	3719.632
LD39301402.las	1	3651.945	3946.596
	2	3648.438	3799.914
	7	3367.47	3716.879
	18	3923.522	3930.72
LD39301405.las	1	3641.879	3734.963
	2	3639.907	3734.927
	7	3228.14	3698.89
LD39301408.las	1	3632.627	3707.637
	2	3632.296	3701.863
	7	3408.254	3514.196
LD39301411.las	1	3641.43	3738.969
	2	3639.573	3739.346
	7	3662.653	3699.566
LD39301414.las	1	3635.888	3746.308
	2	3634.845	3737.742
	7	3641.814	3721.617

DPH-1.4 Report on Elevation by Class for Tiled Data - continued

File	Class	Z Min	Z Max
LD39301417.las	1	3632.762	3705.468
	2	3635.137	3705.721
	7	3627.489	3692.292
LD39301420.las	1	3641.239	3742.725
	2	3640.229	3741.702
	7	3375.715	3442.939
LD39301423.las	1	3665.176	3759.353
	2	3663.831	3759.481
	7	3371.502	3716.886
LD39301426.las	1	3648.254	3742.489
	2	3647.686	3741.636
	7	3679.494	3684.543
LD39301429.las	1	3643.569	3693.375
	2	3642.125	3687.23
	9	3656.833	3657.427
	20	3656.853	3657.719
LD39301432.las	1	3631.266	3722.148
	2	3630.508	3704.103
	9	3656.4	3657.867
	20	3656.81	3658.3
LD39301435.las	1	3631.541	3700.6
	2	3633.073	3694.884
LD39301438.las	1	3633.211	3748.29
	2	3633.392	3735.819
	7	3681.325	3681.325
LD39301441.las	1	3627.657	3765.16
	2	3624.986	3749.491
	7	3680.967	3724.796
LD39301444.las	1	3638.828	3909.379
	2	3636.479	3749.054
	7	3667.414	3728.467
	18	3919.851	3949.625
LD39301447.las	1	3630.728	3730.153
	2	3628.287	3731.243
	7	3624.986	3629.976
LD39301450.las	1	3628.398	3712.443
	2	3627.604	3694.628

DPH-1.4 Report on Elevation by Class for Tiled Data - continued

File	Class	Z Min	Z Max
	7	3649.635	3649.635
LD39301453.las	1	3616.374	3685.77
	2	3615.478	3652.178
	7	3009.223	3631.075
LD39301456.las	1	3597.027	3680.216
	2	3596.4	3644.412
	7	2907.937	3553.067
LD39301459.las	1	3603.612	3848.352
	2	3602.736	3638.126
	7	2854.404	3612.037
LD39301462.las	1	3608.723	3846.833
	2	3615.38	3638.123
	7	2893.403	3616.856
	18	3847.574	3888.9
LD39301465.las	1	3616.21	3853.326
	2	3622.132	3652.604
	7	3014.207	3621.535
	18	3864.408	3957.574
LD39301468.las	1	3622.978	3857.607
	2	3627.749	3649.763
	7	3022.576	3623.018
	18	3864.389	3962.423
LD39301471.las	1	3622.791	3830.747
	2	3630.652	3650.324
	7	3314.764	3630.967
	18	3874.723	3957.446
LD39301474.las	1	3623.146	3701.525
	2	3626.502	3654.127
	7	2951.198	3624.757
LD39301477.las	1	3621.023	3858.385
	2	3628.963	3653.651
	7	2475.225	3627.089
	18	3861.059	3945.944
LD39301480.las	1	3618.93	3864.612
	2	3624.829	3650.623
	7	2925.073	3628.303
	18	3862.663	3934.044
LD39301483.las			

DPH-1.4 Report on Elevation by Class for Tiled Data - continued

File	Class	Z Min	Z Max
	1	3617.604	3869.225
	2	3624.333	3646.594
	7	2930.027	3629.451
	18	3856.8	3958.03
LD39301486.las	1	3633.585	3879.303
	2	3639.012	3657.726
	7	3244.17	3640.97
	18	3874.759	3921.154
LD39301489.las	1	3628.398	3873.575
	2	3629.599	3660.774
	7	2976.27	3638.139
	18	3870.104	3930.839
LD39301492.las	1	3640.213	3877.679
	2	3639.445	3662.335
	7	3006.995	3643.359
	18	3886.767	3936.721
LD39301495.las	1	3647.263	3887.614
	2	3652.338	3665.55
	7	3205.118	3648.014
	18	3894.247	3988.086
LD39301498.las	1	3648.625	3887.725
	2	3654.707	3669.655
	7	3326.808	3652.936
	18	3886.948	3990.32
LD39301501.las	1	3644.694	3889.973
	2	3650.108	3671.023
	7	3330.138	3653.93
	18	3883.03	3967.502
LD39301504.las	1	3642.509	3890.553
	2	3645.659	3670.462
	7	3311.184	3651.302
	18	3877.105	3934.605
LD39301507.las	1	3647.299	3895.455
	2	3654.064	3670.147
	7	3196.096	3654.806
	18	3885.757	3981.642
LD39301510.las	1	3647.634	3894.267
	2	3653.835	3669.976
	7	3304.678	3654.674

DPH-1.4 Report on Elevation by Class for Tiled Data - continued

File	Class	Z Min	Z Max
	18	3884.648	3969.31
LD39301513.las	1	3648.654	3893.45
	2	3655.865	3675.258
	7	3108.662	3658.464
	18	3894.526	3987.417
LD39301516.las	1	3644.179	3888.85
	2	3646.564	3673.903
	7	3175.217	3653.759
	18	3880.54	3906.249
LD39301519.las	1	3636.65	3883.749
	2	3642.152	3663.989
	7	3213.055	3645.009
	18	3880.422	3941.314
LD39301522.las	1	3637.03	3883.316
	2	3637.24	3658.434
	7	2952.655	3644.018
	18	3872.525	3960.806
LD39301525.las	1	3636.315	3883.601
	2	3636.39	3667.883
	7	3027.422	3644.684
	18	3873.417	3980.989
LD39301528.las	1	3635.324	3884.759
	2	3638.31	3666.164
	7	3193.045	3649.783
	18	3878.998	3952.932
LD39301531.las	1	3631.873	3880.94
	2	3635.823	3656.111
	7	3214.577	3642.299
	18	3871.429	3970.583
LD39301534.las	1	3638.769	3883.824
	2	3636.722	3659.1
	7	3304.167	3646.292
	18	3878.273	3953.463
LD39301537.las	1	3634.094	3884.809
	2	3641.049	3663.218
	7	3307.054	3648.559
	18	3880.858	3969.385
LD39301540.las	1	3634.93	3887.289

DPH-1.4 Report on Elevation by Class for Tiled Data - continued

File	Class	Z Min	Z Max
	2	3637.568	3663.513
	7	3277.441	3649.291
	18	3877.896	3983.585
LD39301543.las	1	3635.744	3893.545
	2	3633.966	3672.762
	7	3227.287	3654.048
	18	3871.452	3996.826
LD39301546.las	1	3634.514	3881.101
	2	3633.447	3669.044
	7	3298.753	3657.165
	18	3875.278	3944.09
LD39301549.las	1	3620.747	3887.207
	2	3620.186	3670.117
	7	3290.623	3656.663
	18	3875.878	3987.046
LD39301552.las	1	3623.539	3877.804
	2	3623.293	3659.701
	7	3188.662	3647.24
	17	3638.428	3639.661
	18	3868.017	3994.67
LD39301555.las	1	3641.472	3886.495
	2	3640.058	3664.297
	7	3037.405	3649.097
	18	3880.767	3956.888
LD39301558.las	1	3647.686	3897.709
	2	3646.886	3673.142
	7	2982.54	3654.704
	18	3887.518	3941.921
LD39301561.las	1	3656.597	3905.1
	2	3657.709	3682.509
	7	3319.59	3668.972
	18	3899.982	3974.126
LD39301564.las	1	3652.348	3895.035
	2	3648.825	3674.993
	7	3165.742	3656.079
	18	3889.503	3967.249
LD39301567.las	1	3651.128	3906.524
	2	3656.8	3682.079
	7	3005.942	3668.369

DPH-1.4 Report on Elevation by Class for Tiled Data - continued

File	Class	Z Min	Z Max
	18	3902.495	3966.006
LD39301570.las	1	3667.758	3915.451
	2	3667.827	3696.092
	7	3066.677	3681.003
	18	3908.099	3941.131
LD39301573.las	1	3674.796	3918.237
	2	3678.418	3698.349
	7	3057.953	3672.23
	18	3916.642	3988.742
LD39301576.las	1	3665.587	3907.187
	2	3666.134	3694.117
	7	2756.054	3676.256
	18	3910.274	3950.865
LD39301579.las	1	3662.079	3706.935
	2	3662.594	3680.787
	7	3394.084	3535.688
LD39301582.las	1	3664.008	3720.091
	2	3663.155	3691.955
	7	3473.32	3513.208
LD39301585.las	1	3668.169	3743.641
	2	3676.469	3701.649
	7	3092.904	3382.998
	18	4071.855	4071.855
LD39301588.las	1	3688.598	3750.462
	2	3688.178	3718.943
	7	3441.355	3506.627
LD39301591.las	1	3698.129	3871.19
	2	3697.361	3720.055
LD39301594.las	1	3700.032	3756.754
	2	3697.165	3718.257
	18	4009.598	4024.943
LD39301597.las	1	3685.472	3870.409
	2	3683.992	3717.01
LD39301600.las	1	3686.298	3710.176
	2	3686.938	3706
LD39301603.las	1	3689.592	3726.964

DPH-1.4 Report on Elevation by Class for Tiled Data - continued

File	Class	Z Min	Z Max
	2	3689.153	3708.756
	7	3537.303	3612.526
LD39301606.las	1	3685.472	3861.882
	2	3685.101	3716.876
	7	3682.174	3697.716
LD39301609.las	1	3691.85	3858.992
	2	3691.223	3717.739
LD39301612.las	1	3637.89	3734.071
	2	3637.217	3706.922
	7	3450.315	3450.315
	18	4022.407	4022.407
LD39301615.las	1	3601.459	3702.066
	2	3599.724	3704.589
	7	3638.037	3638.037
LD39301618.las	1	3537.427	3649.556
	2	3530.305	3650.609
	7	3259.977	3519.189
	18	3846.974	3867.177
LD39301621.las	1	3493.405	3581.354
	2	3492.926	3582.837
	7	3222.247	3510.816
LD39301624.las	1	3480.508	3542.985
	2	3483.212	3532.345
	7	3353.359	3515.511
LD39331339.las	1	3650.419	3715.245
	2	3648.72	3716.22
LD39331342.las	1	3641.052	3714.425
	2	3640.111	3714.609
LD39331345.las	1	3643.792	3697.847
	2	3643.352	3681.266
	7	3422.683	3467.69
LD39331348.las	1	3649.415	3723.421
	2	3648.467	3727.384
LD39331351.las	1	3651.351	3725.563
	2	3650.521	3728.487
LD39331354.las			

DPH-1.4 Report on Elevation by Class for Tiled Data - continued

File	Class	Z Min	Z Max
	1	3648.155	3744.307
	2	3642.585	3729.018
LD39331357.las	1	3642.995	3898.247
	2	3641.371	3727.204
	7	3479.088	3524.015
LD39331360.las	1	3644.934	3714.832
	2	3642.188	3715.849
	7	3395.446	3395.446
LD39331363.las	1	3625.078	3791.511
	2	3624.245	3676.039
LD39331366.las	1	3633.162	3706.922
	2	3629.999	3707.132
LD39331369.las	1	3644.714	3707.23
	2	3644.182	3706.922
LD39331372.las	1	3642.473	3753.605
	2	3641.617	3753.575
	7	3705.498	3727.703
LD39331375.las	1	3636.089	3751.902
	2	3635.518	3741.587
	7	3465.616	3718.145
LD39331378.las	1	3632.65	3700.862
	2	3632.004	3705.777
LD39331381.las	1	3632.106	3776.597
	2	3634.173	3662.84
	7	3456.338	3535.606
LD39331384.las	1	3626.768	3869.474
	2	3623.185	3665.885
	7	3440.344	3623.854
LD39331387.las	1	3625.252	3870.612
	2	3627.293	3667.676
	7	3208.064	3640.199
	18	3878.729	3955.002
LD39331390.las	1	3626.978	3878.493
	2	3631.764	3664.635
	7	3378.254	3625.377
	18	3865.753	3912.577

DPH-1.4 Report on Elevation by Class for Tiled Data - continued

File	Class	Z Min	Z Max
LD39331393.las	1	3629.255	3863.818
	2	3631.899	3698.336
	7	2948.364	3651.059
	18	3873.716	3942.016
LD39331396.las	1	3640.209	3710.472
	2	3638.861	3710.367
	7	3006.766	3652.407
LD39331399.las	1	3629.34	3874.648
	2	3629.32	3713.464
	7	3030.066	3691.413
	18	3878.565	3924.441
LD39331402.las	1	3631.23	3895.766
	2	3636.784	3746.718
	7	3337.641	3709.868
	18	3905.179	3955.675
LD39331405.las	1	3616.951	3873.575
	2	3625.842	3727.037
	7	3009.167	3698.684
	18	3878.716	3935.406
LD39331408.las	1	3617.165	3862.561
	2	3621.741	3697.676
	7	3296.23	3621.459
	18	3862.748	3945.015
LD39331411.las	1	3617.253	3721.83
	2	3624.914	3722.456
	7	3310.554	3627.972
LD39331414.las	1	3613.625	3707.584
	2	3616.115	3684.238
	7	2984.768	3623.831
	18	3888.132	3966.701
LD39331417.las	1	3618.07	3819.326
	2	3623.287	3723.024
	7	3116.181	3629.35
	18	3873.936	3955.671
LD39331420.las	1	3633.582	3734.888
	2	3637.476	3722.958
	7	3224.347	3695.134
LD39331423.las	1	3626.259	3910.73

DPH-1.4 Report on Elevation by Class for Tiled Data - continued

File	Class	Z Min	Z Max
	2	3626.233	3738.644
	7	3333.491	3699.714
	18	3875.901	3973.332
LD39331426.las	1	3637.342	3902.079
	2	3637.696	3706.594
	7	3325.092	3662.594
	18	3883.936	3974.982
LD39331429.las	1	3629.553	3930.166
	2	3630.902	3737.821
	7	3002.888	3711.249
	18	3893.391	3979.575
LD39331432.las	1	3413.323	3961.596
	2	3633.523	3689.855
	7	3296.594	3650.852
	18	3872.84	3955.481
LD39331435.las	1	3637.844	3910.95
	2	3637.066	3708.953
	7	3319.144	3679.228
	18	3906.075	3953.706
LD39331438.las	1	3644.212	3915.166
	2	3643.375	3728.077
	7	3308.022	3667.742
	18	3892.213	3956.751
LD39331441.las	1	3652.772	3980.054
	2	3649.235	3775.117
	7	3325.584	3745.862
	18	3919.021	4025.405
LD39331444.las	1	3641.843	3972.046
	2	3641.315	3810.245
	7	3005.932	3777.647
	18	3905.222	4022.558
LD39331447.las	1	3623.418	4016.878
	2	3621.374	3820.809
	7	3314.452	3804.622
	18	3905.114	4146.17
LD39331450.las	1	3614.885	3875.176
	2	3615.226	3696.843
	7	3293.396	3641.164
	18	3862.627	3952.226

DPH-1.4 Report on Elevation by Class for Tiled Data - continued

File	Class	Z Min	Z Max
LD39331453.las	1	3592.257	3850.356
	2	3591.43	3656.282
	7	3303.599	3638.165
	18	3845.461	3951.531
LD39331456.las	1	3588.241	3850.14
	2	3586.847	3631.262
	7	3287.188	3615.941
	18	3837.492	3932.361
LD39331459.las	1	3605.285	3850.537
	2	3607.371	3627.073
	7	3017.586	3611.853
	18	3845.124	3948.493
LD39331462.las	1	3609.891	3849.589
	2	3611.627	3631.433
	7	2990.24	3612.791
	18	3847.463	3945.022
LD39331465.las	1	3609.307	3850.708
	2	3608.523	3632.001
	7	3279.875	3614.1
	18	3848.86	3950.671
LD39331468.las	1	3610.649	3857.568
	2	3609.031	3635.974
	7	3256.447	3617.253
	18	3849.779	3946.764
LD39331471.las	1	3621.456	3852.824
	2	3621.932	3639.678
	7	3052.829	3623.615
	18	3860.37	3918.732
LD39331474.las	1	3614.852	3860.34
	2	3612.184	3635.301
	7	3220.742	3618.851
	18	3853.847	3903.601
LD39331477.las	1	3618.507	3859.907
	2	3614.051	3637.88
	7	2960.932	3621.331
	18	3862.099	3952.925
LD39331480.las	1	3611.735	3853.916
	2	3611.732	3637.732
	7	3327.113	3621.292

DPH-1.4 Report on Elevation by Class for Tiled Data - continued

File	Class	Z Min	Z Max
	18	3858.253	3931.997
LD39331483.las	1	3618.175	3866.839
	2	3621.948	3643.897
	7	3283.297	3632.047
	18	3869.303	3967.052
LD39331486.las	1	3621.453	3873.427
	2	3620.281	3648.506
	7	2980.919	3631.023
	18	3870.894	3951.652
LD39331489.las	1	3627.489	3872.194
	2	3627.106	3649.104
	7	3311.197	3633.018
	18	3864.717	3954.654
LD39331492.las	1	3640.803	3880.291
	2	3640.915	3654.855
	7	3279.39	3477.7
	18	3879.74	3936.508
LD39331495.las	1	3639.314	3883.043
	2	3640.705	3658.539
	7	3316.552	3471.364
	18	3881.869	3928.348
LD39331498.las	1	3643.457	3885.376
	2	3644.064	3658.749
	7	3363.445	3493.041
	18	3885.511	3910.009
LD39331501.las	1	3637.631	3860.773
	2	3637.43	3660.163
	7	3296.437	3645.35
LD39331504.las	1	3638.297	3689.264
	2	3639.934	3661.292
	7	2914.312	3615.557
LD39331507.las	1	3647.155	3704.386
	2	3647.735	3667.598
	7	2924.41	3530.272
LD39331510.las	1	3645.088	3682.391
	2	3645.426	3668.323
LD39331513.las	1	3644.356	3680.478

DPH-1.4 Report on Elevation by Class for Tiled Data - continued

File	Class	Z Min	Z Max
	2	3646.377	3667.388
LD39331516.las	1	3640.836	3694.084
	2	3639.32	3668.123
LD39331519.las	1	3642.68	3675.285
	2	3641.207	3653.838
LD39331522.las	1	3639.497	3673.569
	2	3638.185	3664.455
LD39331525.las	1	3626.118	3738.309
	2	3625.655	3653.559
LD39331528.las	1	3630.026	3704.53
	2	3626.65	3661.121
	7	3415.157	3490.144
LD39331531.las	1	3629.169	3691.305
	2	3628.739	3651.59
LD39331534.las	1	3623.415	3677.24
	2	3623.159	3643.697
LD39331537.las	1	3622.112	3669.589
	2	3621.663	3648.815
LD39331540.las	1	3622.453	3663.71
	2	3622.503	3647.178
LD39331543.las	1	3626.925	3666.823
	2	3625.731	3642.755
LD39331546.las	1	3627.909	3645.603
	2	3624.97	3640.911
	7	3491.397	3518.989
	18	3945.035	3975.75
LD39331549.las	1	3615.728	3668.461
	2	3614.921	3643.736
	7	2663.184	2663.41
LD39331552.las	1	3626.285	3665.363
	2	3625.039	3646.276
	7	3152.405	3486.817
LD39331555.las	1	3636.541	3842.709
	2	3636.538	3663.854

DPH-1.4 Report on Elevation by Class for Tiled Data - continued

File	Class	Z Min	Z Max
	7	3359.554	3643.707
LD39331558.las	1	3647.037	3886.472
	2	3644.199	3669.323
	7	3309.482	3649.11
	18	3885.37	3894.133
LD39331561.las	1	3652.647	3887.056
	2	3652.722	3675.281
	7	3328.635	3643.739
	18	3887.161	3927.036
LD39331564.las	1	3642.916	3884.946
	2	3643.625	3674.947
	7	3333.002	3645.14
	18	3885.068	3974.805
LD39331567.las	1	3644.858	3897.768
	2	3647.417	3679.815
	7	2973.203	3658.129
	18	3901.373	3947.676
LD39331570.las	1	3659.415	3888.522
	2	3663.07	3688.903
	7	2989.213	3661.741
	18	3901.665	3977.709
LD39331573.las	1	3664.504	3902.991
	2	3670.426	3688.106
	7	3219.157	3666.518
	18	3905.871	3984.441
LD39331576.las	1	3656.889	3899.277
	2	3658.874	3685.144
	7	3344.865	3661.879
	18	3893.44	3986.327
LD39331579.las	1	3646.807	3882.587
	2	3651.873	3670.449
	7	3283.333	3650.193
	18	3885.655	3978.079
LD39331582.las	1	3653.339	3898.03
	2	3656.538	3682.601
	7	3323.077	3660.455
	18	3895.465	3997.485
LD39331585.las	1	3660.813	3908.719

DPH-1.4 Report on Elevation by Class for Tiled Data - continued

File	Class	Z Min	Z Max
	2	3667.352	3696.699
	7	3244.347	3677.345
	18	3909.92	3991.373
LD39331588.las	1	3678.477	3927.177
	2	3684.346	3716.38
	7	3151.847	3690.826
	18	3920.855	4000.458
LD39331591.las	1	3678.096	3931.715
	2	3682.831	3716.951
	7	3236.513	3693.267
	18	3921.373	4026.386
LD39331594.las	1	3676.374	3922.279
	2	3681.61	3708.674
	7	3287.073	3689.084
	18	3925.219	3962.302
LD39331597.las	1	3670.127	3913.499
	2	3674.661	3711.823
	7	2933.596	3674.533
	18	3908.814	4005.34
LD39331600.las	1	3667.916	3923.621
	2	3673.516	3698.871
	7	3252.142	3683.72
	18	3907.19	3984.572
LD39331603.las	1	3669.419	3920.944
	2	3673.798	3697.027
	7	3281.87	3682.148
	18	3907.607	4013.181
LD39331606.las	1	3669.983	3921.711
	2	3676.006	3705.17
	7	3127.5	3683.021
	18	3913.342	4016.934
LD39331609.las	1	3653.382	3926.373
	2	3653.431	3709.061
	7	3120.276	3689.025
	18	3907.381	3977.774
LD39331612.las	1	3612.906	3920.645
	2	3608.425	3696.922
	7	3001.772	3671.955
	18	3855.481	3999.372

DPH-1.4 Report on Elevation by Class for Tiled Data - continued

File	Class	Z Min	Z Max
LD39331615.las	1	3557.398	3857.935
	2	3557.486	3668.812
	7	3099.646	3631.659
	18	3806.794	3957.404
LD39331618.las	1	3517.509	3796.961
	2	3524.347	3623.018
	7	2995.06	3590.393
	18	3763.483	3921.557
LD39331621.las	1	3509.783	3834.769
	2	3511.752	3623.48
	7	2994.016	3595.275
	18	3780.855	3948.47
LD39331624.las	1	3510.203	3798.46
	2	3512.165	3588.484
	7	3182.084	3575.836
	18	3779.786	3918.542
LD39361339.las	1	3632.414	3702.201
	2	3633.726	3702.056
	7	3426.634	3622.601
LD39361342.las	1	3626.538	3697.965
	2	3632.001	3688.999
	7	3345.046	3635.429
LD39361345.las	1	3632.391	3702.365
	2	3632.401	3693.096
	7	3300.633	3636.364
	18	3961.531	3992.485
LD39361348.las	1	3629.714	3740.239
	2	3629.868	3703.769
	7	3324.459	3644.724
LD39361351.las	1	3633.933	3751.019
	2	3633.992	3727.47
	7	3361.988	3671.505
LD39361354.las	1	3637.988	3954.47
	2	3637.929	3736.761
	7	3329.56	3709.596
	18	3962.213	3985.307
LD39361357.las	1	3640.347	3873.217
	2	3640.377	3737.624

DPH-1.4 Report on Elevation by Class for Tiled Data - continued

File	Class	Z Min	Z Max
	7	3198.393	3681.377
	18	3883.116	3951.505
LD39361360.las	1	3625.508	3885.622
	2	3622.824	3690.396
	7	2960.722	3650.518
	18	3877.686	3957.335
LD39361363.las	1	3627.463	3888.365
	2	3627.519	3687.355
	7	3000.201	3654.064
	18	3892.558	3938.322
LD39361366.las	1	3635.14	3845.429
	2	3640.052	3697.03
	7	3030.42	3637.716
LD39361369.las	1	3634.802	3720.99
	2	3634.632	3696.948
	7	3328.163	3652.427
	18	3883.673	3934.792
LD39361372.las	1	3630.167	3730.668
	2	3629.711	3716.587
	7	3044.361	3635.544
	18	3964.736	3964.736
LD39361375.las	1	3633.762	3737.368
	2	3633.766	3681.207
	7	3079.731	3636.082
	18	3900.819	3984.1
LD39361378.las	1	3626.21	3739.133
	2	3626.531	3681.469
	7	3007.14	3640.833
	18	3877.03	3946.281
LD39361381.las	1	3624.606	3860.616
	2	3626.997	3678.795
	7	3325.472	3630.298
	18	3870.606	3893.184
LD39361384.las	1	3628.664	3878.664
	2	3629.035	3671.141
	7	3290.098	3635.537
	18	3870.333	3937.476
LD39361387.las	1	3626.321	3871.587

DPH-1.4 Report on Elevation by Class for Tiled Data - continued

File	Class	Z Min	Z Max
	2	3626.348	3662.401
	7	3263.602	3636.659
	18	3864.3	3959.772
LD39361390.las	1	3624.163	3877.683
	2	3624.081	3656.033
	7	3333.419	3630.751
	18	3869.799	3904.562
LD39361393.las	1	3632.778	3872.276
	2	3633.106	3707.096
	7	3255.656	3682.486
	18	3875.199	3916.839
LD39361396.las	1	3631.236	3847.168
	2	3628.195	3709.254
	7	3334.839	3634.166
	18	3903.034	3938.657
LD39361399.las	1	3622.496	3701.784
	2	3621.846	3703.733
	7	3289.911	3646.676
LD39361402.las	1	3619.655	3889.966
	2	3619.012	3674.806
	7	3335.876	3657.657
	18	3863.391	3944.31
LD39361405.las	1	3618.533	3880.806
	2	3617.467	3677.617
	7	3294.255	3661.387
	18	3854.293	3915.179
LD39361408.las	1	3614.881	3856
	2	3614.547	3634.924
	7	3236.165	3616.121
	18	3853.358	3928.148
LD39361411.las	1	3608.723	3861.442
	2	3609.225	3638.356
	7	2970.965	3616.148
	18	3861.853	3914.553
LD39361414.las	1	3609.658	3857.712
	2	3607.319	3652.066
	7	2975.578	3620.865
	18	3851.321	3958.516
LD39361417.las			

DPH-1.4 Report on Elevation by Class for Tiled Data - continued

File	Class	Z Min	Z Max
	1	3611.118	3873.076
	2	3608.008	3652.401
	7	2881.772	3627.24
	18	3861.272	3959.818
LD39361420.las	1	3621.673	3916.925
	2	3620.009	3706.518
	7	3394.852	3635.249
	18	3878.063	3940.852
LD39361423.las	1	3624.084	3893.398
	2	3623.362	3699.806
	7	3374.793	3485.59
	18	3901.036	3924.694
LD39361426.las	1	3626.42	3742.919
	2	3626.433	3726.722
	7	3388.356	3709.52
LD39361429.las	1	3625.537	3739.986
	2	3623.136	3740.494
	7	3437.372	3482.388
	18	3913.053	3962.984
LD39361432.las	1	3633.874	3691.17
	2	3632.962	3691.079
	7	3004.177	3576.184
LD39361435.las	1	3629.648	3734.514
	2	3629.789	3735.393
LD39361438.las	1	3616.003	3861.331
	2	3615.859	3719.077
	18	3863.739	3873.887
LD39361441.las	1	3611.883	3723.017
	2	3611.44	3724.441
	7	3429.081	3429.081
LD39361444.las	1	3630.203	3778.815
	2	3629.727	3779.34
	7	3704.133	3733.857
LD39361447.las	1	3612.978	3759.346
	2	3612.486	3760.101
	7	3699.248	3729.153
LD39361450.las	1	3596.712	3696.83

DPH-1.4 Report on Elevation by Class for Tiled Data - continued

File	Class	Z Min	Z Max
	2	3596.712	3697.453
LD39361453.las	1	3576.591	3650.97
	2	3576.069	3614.376
LD39361456.las	1	3578.845	3646.013
	2	3576.187	3610.944
	7	3522.024	3555.072
	18	3907.591	3938.752
LD39361459.las	1	3597.617	3628.103
	2	3597.276	3620.521
	7	3592.253	3606.604
LD39361462.las	1	3603.034	3833.87
	2	3603.697	3623.392
	7	3405.049	3608.365
	18	3839.989	3848.083
LD39361465.las	1	3606.853	3659.943
	2	3605.003	3617.837
LD39361468.las	1	3610.193	3648.536
	2	3609.829	3634.428
LD39361471.las	1	3613.474	3659.084
	2	3612.87	3641.909
LD39361474.las	1	3614.642	3632.096
	2	3612.759	3635.009
	7	2920.998	2922.179
LD39361477.las	1	3602.178	3632.148
	2	3602.247	3626.243
	7	3285.082	3596.574
LD39361480.las	1	3605.347	3844.438
	2	3604.658	3629.159
	7	3039.994	3615.501
	18	3849.225	3889.221
LD39361483.las	1	3615.577	3854.914
	2	3615.249	3634.806
	7	3314.675	3618.661
	18	3854.454	3913.821
LD39361486.las	1	3614.904	3856.751
	2	3615.203	3637.165

DPH-1.4 Report on Elevation by Class for Tiled Data - continued

File	Class	Z Min	Z Max
	7	3291.818	3617.322
	18	3860.698	3902.82
LD39361489.las	1	3618.119	3859.69
	2	3625.987	3642.007
	7	2954.325	3623.434
	18	3862.696	3878.388
LD39361492.las	1	3624.058	3867.938
	2	3629.33	3650.062
	7	2952.409	3625.662
	18	3866.521	3909.845
LD39361495.las	1	3626.804	3668.224
	2	3632.444	3650.924
	7	3002.199	3624.061
LD39361498.las	1	3630.544	3870.875
	2	3636.098	3653.795
	7	2964.784	3631.843
	18	3868.427	3904.812
LD39361501.las	1	3628.572	3854.894
	2	3628.612	3654.96
	7	2998.117	3642.637
	18	3861.042	3880.648
LD39361504.las	1	3635.049	3873.634
	2	3638.861	3663.359
	7	3251.509	3638.795
	18	3880.051	3963.168
LD39361507.las	1	3631.663	3874.028
	2	3638.103	3667.657
	7	3022.048	3638.841
	18	3876.141	3968.424
LD39361510.las	1	3636.459	3834.73
	2	3641.646	3658.664
	7	3306.985	3638.516
LD39361513.las	1	3634.737	3873.956
	2	3637.919	3654.832
	7	3300.417	3635.554
	18	3875.497	3884.733
LD39361516.las	1	3630.117	3872.496
	2	3634.921	3648.789

DPH-1.4 Report on Elevation by Class for Tiled Data - continued

File	Class	Z Min	Z Max
	7	3253.248	3635.15
	18	3870.114	3968.631
LD39361519.las	1	3626.728	3878.289
	2	3631.161	3656.699
	7	3153.868	3641.187
	18	3866.692	3958.037
LD39361522.las	1	3621.613	3864.989
	2	3627.155	3664.796
	7	2746.136	3640.79
	18	3865.209	3976.826
LD39361525.las	1	3616.043	3857.318
	2	3621.39	3647.119
	7	3020.473	3628.572
	18	3859.428	3967.292
LD39361528.las	1	3615.308	3855.806
	2	3618.884	3635.636
	7	3042.674	3618.779
	18	3857.02	3945.501
LD39361531.las	1	3612.962	3855.333
	2	3620.678	3634.346
	7	2944.095	3615.957
	18	3860.055	3908.073
LD39361534.las	1	3610.652	3855.005
	2	3614.697	3633.969
	7	3000.224	3617.913
	18	3849.976	3960.264
LD39361537.las	1	3610.508	3850.301
	2	3611.348	3633.703
	7	2934.696	3611.912
	18	3851.597	3933.67
LD39361540.las	1	3608.618	3850.632
	2	3613.815	3629.704
	7	3268.796	3612.677
	18	3846.921	3937.912
LD39361543.las	1	3612.325	3854.946
	2	3614.619	3639.136
	7	2990.545	3621.003
	18	3853.198	3941.222
LD39361546.las			

DPH-1.4 Report on Elevation by Class for Tiled Data - continued

File	Class	Z Min	Z Max
	1	3609.72	3860.589
	2	3607.512	3639.333
	7	3073.367	3622.086
	18	3855.521	3961.77
LD39361549.las	1	3608.513	3867.715
	2	3609.366	3644.363
	7	3152.7	3629.061
	18	3845.153	3938.427
LD39361552.las	1	3620.797	3866.144
	2	3623.418	3646.577
	7	2948.039	3632.007
	18	3863.801	3966.472
LD39361555.las	1	3635.468	3880.038
	2	3638.103	3661.902
	7	3251.68	3644.199
	18	3874.149	3960.799
LD39361558.las	1	3642.798	3893.276
	2	3647.991	3667.86
	7	2974.308	3652.066
	18	3884.861	3933.755
LD39361561.las	1	3636.673	3887.578
	2	3635.321	3669.566
	7	3054.984	3654.067
	18	3879.756	3978.916
LD39361564.las	1	3639.245	3886.567
	2	3639.11	3662.67
	7	3288.471	3648.037
	18	3887.623	3956.436
LD39361567.las	1	3640.842	3892.843
	2	3640.367	3670.344
	7	2677.403	3656.564
	18	3886.721	3977.436
LD39361570.las	1	3648.589	3898.522
	2	3653.812	3672.06
	7	3086.874	3659.077
	18	3892.84	3975.957
LD39361573.las	1	3660.977	3899.907
	2	3662.84	3675.977
	7	3251.726	3663.044

DPH-1.4 Report on Elevation by Class for Tiled Data - continued

File	Class	Z Min	Z Max
	18	3899.287	4019.733
LD39361576.las	1	3645.363	3895.078
	2	3644.717	3672.903
	7	3236.841	3661.203
	18	3892.345	3936.469
LD39361579.las	1	3643.926	3878.486
	2	3644.753	3663.287
	7	2977.996	3646.59
	18	3886.528	3953.647
LD39361582.las	1	3653.192	3895.064
	2	3653.487	3670.691
	7	3347.064	3657.283
	18	3894.349	3972.807
LD39361585.las	1	3657.486	3910.205
	2	3665.373	3689.832
	7	3259.485	3671.725
	18	3901.252	3955.661
LD39361588.las	1	3674.497	3921.567
	2	3675.934	3701.249
	7	3023.416	3687.555
	18	3918.926	3978.427
LD39361591.las	1	3663.648	3927.62
	2	3663.769	3702.958
	7	3085.099	3678.434
	18	3918.955	3969.205
LD39361594.las	1	3662.522	3913.706
	2	3662.237	3703.857
	7	3435.79	3675.317
	18	3914.795	4018.991
LD39361597.las	1	3660.764	3727.187
	2	3661.187	3683.644
	7	3438.468	3669.793
LD39361600.las	1	3668.07	3707.985
	2	3666.23	3693.142
	7	3383.241	3672.404
LD39361603.las	1	3664.907	3708.195
	2	3666.216	3690.163
	7	3352.26	3673.129

DPH-1.4 Report on Elevation by Class for Tiled Data - continued

File	Class	Z Min	Z Max
	18	3944.26	3993.345
LD39361606.las	1	3656.909	3830.517
	2	3655.144	3685.721
	7	3423.333	3433.166
LD39361609.las	1	3614.655	3694.208
	2	3613.379	3690.609
	7	3395.833	3559.983
LD39361612.las	1	3594.018	3669.55
	2	3590.554	3673.618
LD39361615.las	1	3569.602	3663.513
	2	3567.709	3667.181
	7	3485.57	3545.928
LD39361618.las	1	3569.789	3702.21
	2	3566.719	3681.83
	7	3243.392	3257.822
LD39361621.las	1	3558.71	3670.796
	2	3557.89	3673.178
LD39361624.las	1	3530.561	3601.564
	2	3529.11	3586.709
	18	3839.894	3879.06
LD39391339.las	1	3633.536	3700.432
	2	3633.618	3681.354
	7	3424.806	3490.81
LD39391342.las	1	3623.612	3741.141
	2	3623.946	3674.973
	7	3011.52	3623.198
	18	3891.997	3983.184
LD39391345.las	1	3623.703	3723.572
	2	3625.272	3713.503
	7	3064.991	3625.321
	18	3911.501	3952.679
LD39391348.las	1	3624.57	3756.292
	2	3625.455	3727.673
	7	3504.767	3631.558
LD39391351.las	1	3621.63	3725.485
	2	3623.451	3736.492

DPH-1.4 Report on Elevation by Class for Tiled Data - continued

File	Class	Z Min	Z Max
	7	3452.588	3617.844
LD39391354.las	1	3630.737	3746.387
	2	3625.777	3746.744
	7	3033.275	3035.017
LD39391357.las	1	3626.348	3766.203
	2	3626.148	3717.811
	7	2725.857	2727.409
LD39391360.las	1	3632.053	3753.844
	2	3623.385	3744.566
	7	3702.575	3708.582
LD39391363.las	1	3631.581	3722.624
	2	3630.662	3709.5
LD39391366.las	1	3634.081	3696.751
	2	3631.007	3689.733
	7	3589.914	3589.914
LD39391369.las	1	3625.406	3723.749
	2	3624.983	3706.203
	7	3406.571	3406.571
LD39391372.las	1	3621.738	3699.979
	2	3621.764	3701.029
LD39391375.las	1	3629.173	3677.749
	2	3627.362	3678.762
	7	3444.59	3555.308
LD39391378.las	1	3626.643	3725.321
	2	3623.844	3728.72
LD39391381.las	1	3631.344	3727.119
	2	3628.05	3729.714
LD39391384.las	1	3623.359	3683.047
	2	3622.542	3672.138
	7	3368.966	3388.868
LD39391387.las	1	3619.524	3688.424
	2	3618.3	3666.036
LD39391390.las	1	3618.779	3674.645
	2	3617.955	3667.017
LD39391393.las			

DPH-1.4 Report on Elevation by Class for Tiled Data - continued

File	Class	Z Min	Z Max
	1	3627.407	3702.594
	2	3627.047	3708.132
	18	4017.633	4027.413
LD39391396.las	1	3621.098	3685.032
	2	3619.218	3684.917
LD39391399.las	1	3614.114	3659.747
	2	3612.952	3656.656
	7	3589.891	3605.006
LD39391402.las	1	3615.734	3679.087
	2	3615.449	3641.525
	7	2994.308	3603.408
LD39391405.las	1	3610.931	3734.947
	2	3611.043	3640.019
	7	3458.717	3617.053
LD39391408.las	1	3602.69	3724.153
	2	3608.316	3631.18
	7	3019.105	3600.249
	18	3881.36	3948.965
LD39391411.las	1	3604.455	3886.308
	2	3603.69	3672.128
	7	3340.295	3608.746
	18	3860.862	3930.816
LD39391414.las	1	3609.219	3709.281
	2	3609.645	3661.584
	7	3397.224	3616.938
	18	3850.872	3956.957
LD39391417.las	1	3613.388	3884.349
	2	3613.447	3683.848
	7	3020.585	3643.726
	18	3865.114	3947.381
LD39391420.las	1	3615.324	3880.944
	2	3616.44	3675.137
	7	3258.196	3637.945
	18	3865.566	3953.181
LD39391423.las	1	3612.883	3921.321
	2	3619.281	3735.885
	7	3043.586	3685.39
	18	3972.728	4045.845

DPH-1.4 Report on Elevation by Class for Tiled Data - continued

File	Class	Z Min	Z Max
LD39391426.las	1	3639.061	3925.652
	2	3632.289	3748.109
	7	3285.961	3709.425
	18	3909.185	3995.268
LD39391429.las	1	3634.652	3945.684
	2	3633.739	3734.901
	7	3362.109	3722.378
	18	3901.452	3986.363
LD39391432.las	1	3622.562	3905.041
	2	3622.48	3709.632
	7	2958.219	3694.064
	18	3883.303	3951.216
LD39391435.las	1	3620.144	3893.355
	2	3620.301	3699.924
	7	3352.159	3678.073
	18	3882.607	3994.123
LD39391438.las	1	3604.524	3843.923
	2	3604.235	3674.592
	7	2994.827	3624.812
	18	3853.244	3883.227
LD39391441.las	1	3597.404	3704.199
	2	3597.887	3681.689
	7	3237.891	3654.337
LD39391444.las	1	3587.598	3915.927
	2	3590.895	3761.295
	7	3182.697	3671.653
	18	3836.072	3946.934
LD39391447.las	1	3588.815	3850.304
	2	3591.308	3722.007
	7	3229.793	3603.549
	18	3828.06	3949.119
LD39391450.las	1	3586.338	3827.417
	2	3590.646	3613.005
	7	3008.931	3589.652
	18	3831.265	3943.473
LD39391453.las	1	3567.427	3821.16
	2	3566.561	3603.956
	7	3276.745	3585.219
	18	3827.706	3918.201

DPH-1.4 Report on Elevation by Class for Tiled Data - continued

File	Class	Z Min	Z Max
LD39391456.las	1	3574.461	3824.822
	2	3572.453	3606.65
	7	2952.622	3588.159
	18	3821.433	3923.549
LD39391459.las	1	3589.953	3833.91
	2	3596.915	3617.736
	7	2831.461	3598.694
	18	3831.308	3926.557
LD39391462.las	1	3589.855	3831.751
	2	3595.751	3612.775
	7	2862.78	3596.627
	18	3829.7	3914.566
LD39391465.las	1	3594.543	3837.948
	2	3598.349	3614.737
	7	3002.999	3596.696
	18	3836.259	3948.145
LD39391468.las	1	3594.652	3835.983
	2	3600.029	3629.028
	7	3071.034	3609.947
	18	3845.274	3942.059
LD39391471.las	1	3602.595	3846.144
	2	3602.657	3628.894
	7	2925.444	3613.769
	18	3846.232	3925.176
LD39391474.las	1	3602.693	3854.576
	2	3602.335	3628.621
	7	2862.261	3610.065
	18	3844.382	3949.641
LD39391477.las	1	3589.57	3841.682
	2	3594.002	3614.786
	7	2898.528	3601.22
	18	3832.174	3942.266
LD39391480.las	1	3593.841	3838.687
	2	3599.297	3619.914
	7	2883.252	3605.941
	18	3847.446	3969.418
LD39391483.las	1	3607.076	3848.726
	2	3608.697	3628.257
	7	2973.744	3614.091

DPH-1.4 Report on Elevation by Class for Tiled Data - continued

File	Class	Z Min	Z Max
	18	3849.169	3957.548
LD39391486.las	1	3605.383	3848.427
	2	3605.098	3630.104
	7	2845.03	3616.098
	18	3854.143	3907.784
LD39391489.las	1	3614.054	3820.209
	2	3619.714	3637.686
	7	2927.737	3623.1
	18	3862.558	3924.877
LD39391492.las	1	3619.802	3862.811
	2	3618.7	3641.302
	7	3005.296	3627.417
	18	3866.738	3967.613
LD39391495.las	1	3621.072	3826.259
	2	3624.802	3639.845
	7	3112.044	3626.075
LD39391498.las	1	3624.261	3863.906
	2	3620.892	3643.221
	7	3288.675	3625.708
	18	3867.935	3945.786
LD39391501.las	1	3620.078	3873.634
	2	3626.443	3652.319
	7	2962.366	3636.843
	18	3890.786	3953.102
LD39391504.las	1	3635.032	3875.639
	2	3628.32	3647.995
	7	3153.878	3631.886
	18	3883.673	3946.518
LD39391507.las	1	3629.494	3861.288
	2	3629.478	3647.575
	7	3323.399	3628.326
	18	3870.448	3903.319
LD39391510.las	1	3631.492	3865.028
	2	3633.021	3648.625
	7	2670.119	3633.684
	18	3874.307	3911.039
LD39391513.las	1	3631.882	3870.268
	2	3633.408	3643.739

DPH-1.4 Report on Elevation by Class for Tiled Data - continued

File	Class	Z Min	Z Max
	7	2959.673	3628.864
	18	3868.795	3913.027
LD39391516.las	1	3626.804	3872.272
	2	3629.113	3648.582
	7	3297.267	3623.516
	18	3870.977	3930.445
LD39391519.las	1	3623.989	3866.055
	2	3624.579	3651.725
	7	3396.83	3624.438
	18	3872.778	3935.737
LD39391522.las	1	3621.417	3681.403
	2	3620.744	3641.531
	7	3370.187	3621.912
LD39391525.las	1	3613.838	3639.018
	2	3612.427	3633.92
	7	3041.408	3483.087
LD39391528.las	1	3609.734	3846.219
	2	3608.175	3629.327
	7	3008.98	3249.295
	18	3851.528	3867.912
LD39391531.las	1	3613.205	3663.356
	2	3613.802	3631.164
	7	2715.821	3519.248
LD39391534.las	1	3604.032	3642.601
	2	3603.89	3628.28
LD39391537.las	1	3609.698	3672.995
	2	3609.432	3621.272
LD39391540.las	1	3611.486	3625.984
	2	3612.755	3629.471
LD39391543.las	1	3606.463	3650.468
	2	3607.201	3628.861
LD39391546.las	1	3603.267	3665.508
	2	3601.702	3630.55
LD39391549.las	1	3604.33	3665.862
	2	3601.846	3648.461
LD39391552.las			

DPH-1.4 Report on Elevation by Class for Tiled Data - continued

File	Class	Z Min	Z Max
	1	3629.51	3678.654
	2	3626.594	3648.884
LD39391555.las	1	3634.494	3712.47
	2	3634.061	3668.1
LD39391558.las	1	3630.144	3686.492
	2	3628.529	3666.709
LD39391561.las	1	3628.776	3684.379
	2	3627.066	3660.442
LD39391564.las	1	3634.888	3691.705
	2	3633.743	3660.767
	7	3510.164	3572.44
LD39391567.las	1	3633.572	3691.354
	2	3636.335	3662.168
	7	2999.692	3004.42
LD39391570.las	1	3642.358	3679.543
	2	3641.961	3666.43
	7	3391.834	3438.067
LD39391573.las	1	3647.906	3717.059
	2	3653.05	3669.507
	7	3031.939	3645.048
LD39391576.las	1	3641.705	3878.805
	2	3641.541	3666.203
	7	3012.005	3642.522
LD39391579.las	1	3631.587	3879.001
	2	3637.115	3657.535
	7	3034.433	3636.233
	18	3884.389	3985.077
LD39391582.las	1	3647.191	3876.18
	2	3648.536	3669.602
	7	2920.568	3640.77
LD39391585.las	1	3651.056	3895.497
	2	3657.037	3676.531
	7	3351.109	3654.455
	18	3888.768	3914.251
LD39391588.las	1	3660.419	3902.286
	2	3665.285	3685.573

DPH-1.4 Report on Elevation by Class for Tiled Data - continued

File	Class	Z Min	Z Max
	7	3305.778	3664.553
	18	3900.953	3921.436
LD39391591.las	1	3644.556	3898.624
	2	3647.87	3677.942
	7	3309.987	3653.034
	18	3894.71	3980.556
LD39391594.las	1	3648.487	3893.391
	2	3648.546	3674.77
	7	3281.014	3661.029
	18	3891.062	3913.106
LD39391597.las	1	3640.045	3887.915
	2	3645.006	3673.657
	7	2972.159	3654.52
	18	3883.063	3976.957
LD39391600.las	1	3638.697	3897.82
	2	3643.634	3679.1
	7	3263.75	3659.635
	18	3884.339	3979.667
LD39391603.las	1	3653.874	3897.263
	2	3661.203	3680.583
	7	3319.042	3659.845
	18	3896.593	3966.938
LD39391606.las	1	3640.514	3896.272
	2	3639.491	3670.682
	7	3263.412	3658.792
	18	3886.377	3978.808
LD39391609.las	1	3620.613	3890.891
	2	3613.11	3670.157
	7	3180.984	3655.829
	18	3881.209	3975.606
LD39391612.las	1	3613.687	3903.778
	2	3611	3676.489
	7	3176.792	3662.608
	18	3901.98	3962.866
LD39391615.las	1	3607.017	3898.785
	2	3607.132	3678.041
	7	3305.213	3666.095
	18	3891.951	3979.923
LD39391618.las			

DPH-1.4 Report on Elevation by Class for Tiled Data - continued

File	Class	Z Min	Z Max
	1	3556.243	3872.217
	2	3559.773	3680.685
	7	2987.927	3632.401
	18	3830.944	3961.026
LD39391621.las	1	3514.406	3845.074
	2	3516.824	3646.594
	7	2948.288	3618.634
	18	3774.855	3939.27
LD39391624.las	1	3493.067	3767.627
	2	3492.982	3564.478
	7	3160.67	3532.785
	18	3776.705	3872.148
LD39421339.las	1	3626.653	3700.347
	2	3619.694	3660.564
	7	3458.221	3465.328
LD39421342.las	1	3615.793	3685.439
	2	3618.749	3646.394
	7	3332.684	3616.709
LD39421345.las	1	3614.865	3850.278
	2	3614.885	3672.699
	7	3316.296	3446.729
	18	3858.565	3908.578
LD39421348.las	1	3615.331	3678.798
	2	3615.341	3679.727
	7	3312.871	3622.591
LD39421351.las	1	3612.286	3871.918
	2	3612.043	3734.271
	7	3444.101	3656.584
	18	3876.649	3981.6
LD39421354.las	1	3617.26	3892.594
	2	3617.293	3728.851
	7	3458.91	3670.869
	18	3900.173	3951.99
LD39421357.las	1	3617.109	3732.794
	2	3617.184	3732.719
	7	3020.401	3650.754
	18	3891.383	3975.389
LD39421360.las	1	3621.558	3871.252

DPH-1.4 Report on Elevation by Class for Tiled Data - continued

File	Class	Z Min	Z Max
	2	3621.604	3747.351
	7	3215.154	3678.05
	18	3889.582	3932.61
LD39421363.las	1	3623.562	3713.211
	2	3624.868	3713.191
	7	3297.044	3650.941
LD39421366.las	1	3617.841	3759.628
	2	3622.348	3706.351
	7	3333.389	3660.354
LD39421369.las	1	3615.905	3831.059
	2	3619.491	3665.826
	7	2980.434	3617.867
	18	3931.518	3972.968
LD39421372.las	1	3615.541	3702.798
	2	3619.235	3702.027
	7	3334.117	3669.382
LD39421375.las	1	3624.652	3929.067
	2	3624.015	3720.068
	7	3343.31	3678.027
	18	3931.626	3933.424
LD39421378.las	1	3633.28	3743.106
	2	3632.558	3743.221
	7	3332.451	3694.258
LD39421381.las	1	3614.94	3883.162
	2	3615.288	3711.105
	7	3326.217	3680.957
LD39421384.las	1	3612.785	3850.701
	2	3612.293	3656.295
	7	2984.902	3631.023
	18	3858.759	3891.633
LD39421387.las	1	3608.041	3686.029
	2	3610.738	3634.422
	7	3288.714	3618.598
	18	3855.311	3938.171
LD39421390.las	1	3610.327	3714.5
	2	3609.983	3648.91
	7	3021.956	3628.375
LD39421393.las			

DPH-1.4 Report on Elevation by Class for Tiled Data - continued

File	Class	Z Min	Z Max
	1	3611.581	3718.037
	2	3612.824	3681.856
	7	2948.108	3656.528
	18	3896.344	3953.637
LD39421396.las	1	3611.65	3836.564
	2	3611.223	3675.993
	7	3087.008	3657.04
LD39421399.las	1	3607.85	3880.379
	2	3610.885	3656.974
	7	3032.835	3623.648
	18	3852.725	3954.634
LD39421402.las	1	3602.683	3846.613
	2	3601.951	3632.181
	7	3280.059	3608.369
	18	3846.141	3925.901
LD39421405.las	1	3597.614	3836.318
	2	3602.706	3633.608
	7	3204.416	3617.283
	18	3839.786	3971.308
LD39421408.las	1	3602.88	3704.753
	2	3602.624	3643.821
	7	2991.608	3606.4
	18	3841.679	3936.35
LD39421411.las	1	3604.589	3705.196
	2	3604.599	3705.294
	7	3235.2	3607.217
	18	3889.559	3941.934
LD39421414.las	1	3610.718	3887.351
	2	3609.009	3712.496
	7	3336.653	3657.604
	18	3896.813	3926.15
LD39421417.las	1	3601.62	3709.983
	2	3601.046	3663.976
	7	3336.394	3641.059
LD39421420.las	1	3599.015	3702.407
	2	3597.749	3660.419
	7	3290.407	3632.325
LD39421423.las	1	3599.727	3873.467

DPH-1.4 Report on Elevation by Class for Tiled Data - continued

File	Class	Z Min	Z Max
	2	3598.992	3702.611
	7	3309.501	3665.957
	18	3882.856	3943.847
LD39421426.las	1	3599.786	3929.533
	2	3599.022	3732.21
	7	3357.283	3704.346
	18	3912.568	3948.06
LD39421429.las	1	3613.208	3933.719
	2	3612.273	3767.788
	7	3161.126	3730.649
LD39421432.las	1	3598.06	3834.923
	2	3597.184	3662.083
	7	3256.841	3625.747
LD39421435.las	1	3594.389	3903.759
	2	3594.862	3679.412
	7	3296.775	3644.98
	18	3876.564	3935.855
LD39421438.las	1	3590.829	3729.327
	2	3591.505	3625.842
	7	3339.219	3613.582
	18	3880.967	3964.411
LD39421441.las	1	3591.085	3796.062
	2	3590.255	3615.741
	7	3003.501	3595.117
	18	3857.817	3954.034
LD39421444.las	1	3582.555	3695.475
	2	3581.932	3616.226
	7	2999.538	3603.461
LD39421447.las	1	3586.974	3628.52
	2	3582.975	3627.781
	7	3297.142	3486.752
LD39421450.las	1	3576.646	3652.06
	2	3577.621	3618.057
	7	2971.507	2972.96
LD39421453.las	1	3562.283	3606.554
	2	3561.345	3597.719
	7	3020.496	3446.312
LD39421456.las			

DPH-1.4 Report on Elevation by Class for Tiled Data - continued

File	Class	Z Min	Z Max
	1	3564.816	3618.313
	2	3563.789	3598.703
LD39421459.las	1	3584.497	3620.085
	2	3584.002	3602.827
LD39421462.las	1	3588.093	3631.387
	2	3587.476	3610.659
LD39421465.las	1	3594.721	3630.836
	2	3593.306	3612.096
LD39421468.las	1	3602.204	3651.23
	2	3601.86	3617.02
LD39421471.las	1	3601.075	3661.141
	2	3600.026	3624.504
LD39421474.las	1	3599.711	3635.852
	2	3599.356	3625.15
LD39421477.las	1	3584.222	3617.873
	2	3582.69	3621.236
LD39421480.las	1	3593.936	3650.285
	2	3593.408	3612.512
LD39421483.las	1	3606.085	3660.682
	2	3605.711	3623.149
LD39421486.las	1	3598.077	3644.169
	2	3597.572	3625.262
LD39421489.las	1	3612.112	3644.668
	2	3611.289	3631.522
	7	3419.029	3452.746
LD39421492.las	1	3604.054	3636.331
	2	3603.382	3632.601
	7	3275.827	3332.083
LD39421495.las	1	3620.728	3785.471
	2	3619.323	3640.167
	7	3387.474	3441.529
LD39421498.las	1	3614.468	3658.611
	2	3613.628	3638.953
	7	3018.058	3619.228

DPH-1.4 Report on Elevation by Class for Tiled Data - continued

File	Class	Z Min	Z Max
LD39421501.las	1	3619.589	3854.182
	2	3621.092	3645.242
	7	3372.296	3620.997
	18	3855.954	3937.22
LD39421504.las	1	3610.311	3777.489
	2	3619.419	3638.923
	7	3000.657	3615.124
LD39421507.las	1	3619.855	3708.096
	2	3620.898	3639.901
	7	3346.128	3621.81
LD39421510.las	1	3621.285	3707.804
	2	3627.411	3641
	7	3022.14	3622.194
LD39421513.las	1	3617.726	3850.708
	2	3617.722	3642.919
	7	3308.025	3617.998
	18	3858.335	3909.9
LD39421516.las	1	3612.365	3847.512
	2	3614.586	3647.627
	7	3286.06	3608.667
	18	3847.312	3922.236
LD39421519.las	1	3602.683	3671.121
	2	3610.734	3638.041
	7	2903.081	3607.063
	18	3873.221	3912.269
LD39421522.las	1	3599.891	3775.613
	2	3605.049	3629.179
	7	3206.867	3601.712
LD39421525.las	1	3597.116	3839.369
	2	3597.083	3626.459
	7	3209.528	3599.314
	17	3612.355	3613.631
	18	3841.498	3928.207
LD39421528.las	1	3603.582	3840.491
	2	3607.188	3625.974
	7	3006.992	3611.141
	18	3847.171	3872.171
LD39421531.las	1	3598.772	3839.002

DPH-1.4 Report on Elevation by Class for Tiled Data - continued

File	Class	Z Min	Z Max
	2	3605.888	3633.087
	7	3143.035	3609.986
	18	3839.526	3927.669
LD39421534.las	1	3598.224	3844.015
	2	3603.487	3623.631
	7	3014.315	3603.615
	18	3838.542	3953.499
LD39421537.las	1	3594.908	3838.86
	2	3599.514	3618.585
	7	2519.903	3604.064
	18	3837.01	3964.946
LD39421540.las	1	3595.806	3841.928
	2	3604.757	3626.83
	7	3020.972	3612.791
	18	3849.038	3917.879
LD39421543.las	1	3602.457	3857.981
	2	3607.47	3633.703
	7	2649.578	3619.186
	18	3846.37	3949.021
LD39421546.las	1	3446.486	3845.425
	2	3591.564	3626.932
	7	2985.499	3609.196
	18	3843.664	3939.861
LD39421549.las	1	3361.696	3869.356
	2	3600.347	3654.209
	7	2947.629	3635.993
	18	3843.112	3959.713
LD39421552.las	1	3620.065	3875.386
	2	3629.005	3657.742
	7	3285.125	3633.356
	18	3864.576	3965.816
LD39421555.las	1	3623.228	3882.725
	2	3626.39	3657.089
	7	3264.081	3641.876
	18	3861.406	3964.26
LD39421558.las	1	3619.963	3869.592
	2	3622.22	3646.771
	7	2987.861	3632.184
	18	3864.559	3938.529

DPH-1.4 Report on Elevation by Class for Tiled Data - continued

File	Class	Z Min	Z Max
LD39421561.las	1	3613.205	3871.6
	2	3617.617	3654.461
	7	3290.948	3635.688
	18	3855.655	3939.697
LD39421564.las	1	3617.932	3865.908
	2	3623.48	3649.825
	7	3268.661	3628.408
	18	3864.612	3981.331
LD39421567.las	1	3626.84	3873.283
	2	3632.089	3653.953
	7	2617.98	3638.982
	18	3870.314	3980.419
LD39421570.las	1	3635.176	3882.518
	2	3641.013	3660.249
	7	3286.798	3647.368
	18	3874.287	3939.415
LD39421573.las	1	3644.3	3884.366
	2	3645.511	3661.682
	7	3278.33	3645.55
	18	3882.66	3972.518
LD39421576.las	1	3639.156	3883.598
	2	3641.262	3656.85
	7	3275.404	3644.097
	18	3879.379	3974.005
LD39421579.las	1	3629.609	3870.501
	2	3627.926	3655.859
	7	3242.815	3644.087
	18	3875.475	3975.799
LD39421582.las	1	3635.803	3879.854
	2	3640.715	3662.05
	7	3206.303	3650.157
	18	3878.024	3956.665
LD39421585.las	1	3646.705	3894.543
	2	3647.027	3667.995
	7	3259.239	3654.481
	18	3890.071	3942.2
LD39421588.las	1	3653.28	3898.542
	2	3654.143	3674.973
	7	3185.194	3660.57

DPH-1.4 Report on Elevation by Class for Tiled Data - continued

File	Class	Z Min	Z Max
	18	3894.356	3954.247
LD39421591.las	1	3640.327	3890.12
	2	3639.924	3666.584
	7	3273.32	3654.113
	18	3878.388	3983.637
LD39421594.las	1	3641.896	3897.607
	2	3639.688	3671.61
	7	2958.754	3656.367
	18	3883.332	3998.201
LD39421597.las	1	3633.972	3884.74
	2	3630.045	3665.649
	7	2997.156	3647.673
	18	3872.886	3955.858
LD39421600.las	1	3636.718	3895.576
	2	3639.199	3668.329
	7	3262.749	3655.055
	18	3878.437	3972.295
LD39421603.las	1	3652.722	3892.335
	2	3648.375	3671.092
	7	3030.348	3658.126
	18	3892.732	3921.872
LD39421606.las	1	3647.644	3894.11
	2	3647.411	3671.594
	7	2983.813	3651.833
	18	3888.916	3938.877
LD39421609.las	1	3643.671	3887.669
	2	3645.173	3663.693
	7	3022.537	3648.936
	18	3885.412	3962.673
LD39421612.las	1	3647.975	3893.992
	2	3648.129	3675.478
	7	3034.669	3654.783
	18	3891.472	3948.184
LD39421615.las	1	3608.014	3694.523
	2	3607.516	3672.683
	7	3008.862	3639.245
LD39421618.las	1	3557.654	3656.771
	2	3554.721	3659.642

DPH-1.4 Report on Elevation by Class for Tiled Data - continued

File	Class	Z Min	Z Max
	7	3383.218	3598.792
LD39421621.las	1	3522.253	3625.849
	2	3520.18	3627.568
	7	2984.184	3549.58
LD39421624.las	1	3520.452	3585.747
	2	3518.307	3587.535
	7	3288.301	3519.678
LD39451339.las	1	3616.512	3665.245
	2	3616.305	3664.756
LD39451342.las	1	3609.579	3694.802
	2	3612.125	3693.29
	7	3331.624	3601.338
LD39451345.las	1	3609.868	3681.056
	2	3608.221	3663.451
	7	3375.541	3608.139
LD39451348.las	1	3607.234	3859.526
	2	3598.556	3670.541
	7	3276.978	3646.574
	18	3878.578	3962.177
LD39451351.las	1	3607.106	3714.966
	2	3606.115	3680.301
	7	3125.581	3638.392
LD39451354.las	1	3607.102	3708.89
	2	3606.532	3707.306
	7	3315.59	3625.098
LD39451357.las	1	3623.556	3951.534
	2	3621.256	3766.863
	7	3404.166	3732.312
LD39451360.las	1	3618.766	3911.026
	2	3620.432	3764.195
	7	3358.697	3746.856
	18	3882.361	3945.445
LD39451363.las	1	3611.308	3715.577
	2	3608.867	3715.924
	7	3364.987	3504.858
LD39451366.las	1	3608.726	3712.292

DPH-1.4 Report on Elevation by Class for Tiled Data - continued

File	Class	Z Min	Z Max
	2	3608.208	3712.384
	7	2701.51	3612.365
LD39451369.las	1	3609.261	3680.626
	2	3607.033	3653.634
	7	3020.529	3634.251
LD39451372.las	1	3608.513	3651.558
	2	3607.476	3647.02
	7	2968.462	3499.642
LD39451375.las	1	3607.535	3740.832
	2	3608.06	3727.575
LD39451378.las	1	3609.025	3722.466
	2	3608.07	3722.473
LD39451381.las	1	3610.879	3727.968
	2	3609.261	3687.568
LD39451384.las	1	3607.739	3786.981
	2	3605.672	3654.287
LD39451387.las	1	3604.727	3672.719
	2	3605.77	3672.653
LD39451390.las	1	3604.684	3639.32
	2	3604.612	3622.424
LD39451393.las	1	3602.243	3649.825
	2	3602.572	3650.183
LD39451396.las	1	3595.826	3676.013
	2	3590.583	3672.696
LD39451399.las	1	3595.639	3652.476
	2	3596.554	3654.438
LD39451402.las	1	3594.894	3733.385
	2	3593.5	3621.896
LD39451405.las	1	3593.533	3631.689
	2	3592.969	3626.167
	7	3485.708	3520.354
LD39451408.las	1	3599.005	3675.258
	2	3598.671	3675.006
LD39451411.las			

DPH-1.4 Report on Elevation by Class for Tiled Data - continued

File	Class	Z Min	Z Max
	1	3596.272	3702.568
	2	3595.6	3704.169
LD39451414.las	1	3594.123	3739.582
	2	3594.018	3717.962
LD39451417.las	1	3588.52	3664.684
	2	3587.972	3638.493
	7	3019.279	3594.652
LD39451420.las	1	3585.692	3637.069
	2	3586.148	3623.454
	7	3232.953	3589.953
LD39451423.las	1	3583.766	3716.823
	2	3587.476	3655.984
	7	3460.669	3600.193
LD39451426.las	1	3581.889	3702.099
	2	3581.886	3679.186
	7	3411.952	3594.75
LD39451429.las	1	3594.648	3703.756
	2	3594.215	3646.043
	7	2967.707	3612.447
LD39451432.las	1	3584.596	3828.519
	2	3587.716	3655.357
	7	3339.278	3614.271
	18	3833.372	3936.974
LD39451435.las	1	3583.822	3680.508
	2	3589.743	3624.576
	7	3298.14	3588.818
LD39451438.las	1	3585.744	3826.61
	2	3591.095	3623.461
	7	2980.053	3585.784
	18	3828.372	3925.95
LD39451441.las	1	3581.771	3818.437
	2	3581.558	3629.947
	7	2949.115	3601.702
	18	3828.582	3894.494
LD39451444.las	1	3573.165	3646.338
	2	3580.475	3617.027
	7	2965.765	3583.326

DPH-1.4 Report on Elevation by Class for Tiled Data - continued

File	Class	Z Min	Z Max
LD39451447.las	1	3580.226	3814.146
	2	3581.167	3615.715
	7	2929.965	3584.232
	18	3822.191	3892.046
LD39451450.las	1	3568.644	3810.655
	2	3575.373	3597.444
	7	3011.438	3575.223
	18	3813.913	3925.238
LD39451453.las	1	3553.175	3705.764
	2	3553.257	3592.243
	7	3018.511	3566.856
	17	3572.352	3573.841
	18	3816.226	3923.053
LD39451456.las	1	3553.346	3809.691
	2	3553.375	3604.468
	7	3111.549	3581.02
	18	3816.734	3927.302
LD39451459.las	1	3574.1	3692.562
	2	3576.66	3605.081
	7	3223.924	3578.805
	18	3828.247	3939.011
LD39451462.las	1	3579.268	3823.792
	2	3585.744	3603.989
	7	2979.387	3589.845
	18	3833.076	3941.537
LD39451465.las	1	3585.423	3822.4
	2	3587.375	3606.187
	7	3279.029	3587.696
	18	3823.375	3917.059
LD39451468.las	1	3587.306	3822.637
	2	3594.051	3612.007
	7	3226.998	3594.225
	18	3831.026	3957.046
LD39451471.las	1	3587.913	3830.33
	2	3595.626	3623.234
	7	3015.493	3599.15
	18	3829.848	3913.201
LD39451474.las	1	3580.118	3823.044
	2	3588.316	3622.489

DPH-1.4 Report on Elevation by Class for Tiled Data - continued

File	Class	Z Min	Z Max
	7	3001.192	3593.205
	18	3823.67	3950.957
LD39451477.las	1	3572.48	3824.592
	2	3578.638	3601.335
	7	2999.256	3584.858
	18	3829.553	3944.671
LD39451480.las	1	3586.003	3834.795
	2	3588.126	3608.838
	7	3036.677	3592.837
	18	3837.273	3926.459
LD39451483.las	1	3592.811	3835.294
	2	3599.209	3612.762
	7	3008.491	3599.442
	18	3834.72	3955.888
LD39451486.las	1	3585.452	3842.473
	2	3589.284	3615.984
	7	2923.213	3601.623
	18	3826.482	3950.77
LD39451489.las	1	3602.775	3845.022
	2	3605.265	3626.892
	7	2966.31	3613.51
	18	3840.58	3921.698
LD39451492.las	1	3605.882	3855.675
	2	3608.218	3635.114
	7	3275.679	3613.493
	18	3850.662	3931.524
LD39451495.las	1	3607.772	3851.748
	2	3609.924	3628.3
	7	3279.373	3614.412
	18	3851.793	3928.093
LD39451498.las	1	3601.653	3859.172
	2	3606.049	3632.506
	7	2988.99	3620.255
	18	3857.158	3941.413
LD39451501.las	1	3608.316	3854.415
	2	3608.379	3631.971
	7	3278.573	3614.576
	18	3858.555	3955.264
LD39451504.las			

DPH-1.4 Report on Elevation by Class for Tiled Data - continued

File	Class	Z Min	Z Max
	1	3608.799	3848.29
	2	3615.78	3632.535
	7	3040.128	3617.627
	18	3857.758	3928.893
LD39451507.las	1	3613.077	3855.826
	2	3612.736	3632.801
	7	3204.672	3618.096
	18	3865.806	3952.417
LD39451510.las	1	3613.874	3714.343
	2	3616.554	3636.948
	7	2984.328	3620.341
	18	3863.893	3960.878
LD39451513.las	1	3609.038	3839.822
	2	3609.747	3630.19
	7	3286.676	3616.026
	18	3848.493	3937.699
LD39451516.las	1	3604.504	3843.775
	2	3604.803	3622.742
	7	2995.814	3607.516
	18	3844.533	3952.735
LD39451519.las	1	3601.817	3804.579
	2	3601.371	3619.51
	7	3280.446	3600.59
	18	3853.854	3952.371
LD39451522.las	1	3592.237	3841.15
	2	3591.125	3618.936
	7	3277.766	3604.619
	18	3845.461	3949.759
LD39451525.las	1	3589.281	3796.925
	2	3594.658	3622.693
	7	3019.105	3607.234
LD39451528.las	1	3602.522	3846.354
	2	3600.557	3622.017
	7	2926.454	3605.957
	18	3850.356	3919.74
LD39451531.las	1	3591.915	3836.469
	2	3593.976	3615.603
	7	2647.445	3598.897
	18	3840.199	3921.186

DPH-1.4 Report on Elevation by Class for Tiled Data - continued

File	Class	Z Min	Z Max
LD39451534.las	1	3596.302	3843.076
	2	3597.949	3618.48
	7	3199.396	3600.331
	18	3843.814	3875.717
LD39451537.las	1	3596.528	3840.461
	2	3598.139	3614.448
	7	2974.21	3600.708
	18	3847.791	3899.566
LD39451540.las	1	3596.108	3683.795
	2	3596.066	3621.804
	7	2918.731	3603.881
LD39451543.las	1	3586.81	3675.101
	2	3584.379	3621.486
	7	3009.23	3599.465
	17	3598.546	3599.533
LD39451546.las	1	3593.395	3653.867
	2	3591.797	3632.565
	7	3291.345	3323.688
LD39451549.las	1	3619.855	3680.068
	2	3619.281	3652.722
LD39451552.las	1	3611.249	3685.826
	2	3610.626	3651.545
LD39451555.las	1	3607.844	3653.484
	2	3604.776	3645.885
LD39451558.las	1	3611.203	3671.558
	2	3608.008	3641.089
LD39451561.las	1	3614.107	3651.738
	2	3614.681	3642.263
	7	3278.635	3362.818
	18	3937.846	3937.846
LD39451564.las	1	3620.38	3668.861
	2	3619.159	3646.052
LD39451567.las	1	3621.938	3656.348
	2	3621.03	3648.903
	7	3623.461	3623.461
LD39451570.las	1	3630.459	3698.431

DPH-1.4 Report on Elevation by Class for Tiled Data - continued

File	Class	Z Min	Z Max
	2	3629.924	3650.934
LD39451573.las	1	3640.806	3692.25
	2	3641.226	3653.625
LD39451576.las	1	3636.161	3670.747
	2	3635.55	3652.719
LD39451579.las	1	3621.295	3673.703
	2	3620.823	3653.26
	18	3951.856	3951.856
LD39451582.las	1	3626.433	3687.883
	2	3625.842	3648.487
LD39451585.las	1	3637.558	3683.464
	2	3635.157	3657.26
	7	3642.119	3642.119
LD39451588.las	1	3643.89	3688.953
	2	3643.749	3662.106
	7	3455.328	3504.357
LD39451591.las	1	3631.213	3679.438
	2	3630.203	3656.128
	7	3360.686	3472.69
LD39451594.las	1	3625.4	3680.144
	2	3629.983	3655.636
	7	3339.281	3624.218
LD39451597.las	1	3613.29	3854.563
	2	3617.099	3650.829
	7	3312.697	3614.52
	18	3858.926	3877.689
LD39451600.las	1	3627.184	3862.482
	2	3627.204	3650.839
	7	3281.706	3627.22
	18	3866.538	3937.4
LD39451603.las	1	3636.495	3871.259
	2	3637.804	3664.376
	7	3012.281	3635.997
	18	3874.982	3959.858
LD39451606.las	1	3628.503	3870.471
	2	3634.868	3666.692

DPH-1.4 Report on Elevation by Class for Tiled Data - continued

File	Class	Z Min	Z Max
	7	3297.736	3633.529
	18	3869.27	3948.831
LD39451609.las	1	3628.657	3867.935
	2	3636.043	3663.841
	7	3015.276	3631.768
	18	3869.861	3951.823
LD39451612.las	1	3633.237	3877.249
	2	3637.04	3665.101
	7	2959.541	3637.345
	18	3874.566	3948.539
LD39451615.las	1	3615.619	3878.857
	2	3613.995	3659.13
	7	3026.749	3640.79
	18	3881.219	3979.625
LD39451618.las	1	3579.629	3876.186
	2	3576.486	3654.894
	7	3031.611	3638.707
	18	3858.762	3969.979
LD39451621.las	1	3542.788	3843.168
	2	3542.641	3644.002
	7	3002.963	3628.192
	18	3809.871	3939.835
LD39451624.las	1	3525.298	3789.494
	2	3520.521	3591.84
	7	3066.283	3563.612
	18	3772.174	3895.363
LD39481339.las	1	3613.126	3667.644
	2	3612.178	3667.962
LD39481342.las	1	3606.259	3658.008
	2	3605.416	3658.132
	7	2999.302	3001.011
	18	3976.012	3991.367
LD39481345.las	1	3605.101	3726.046
	2	3602.703	3681.771
LD39481348.las	1	3601.312	3691.357
	2	3598.169	3680.504
	7	2996.979	3498.799
LD39481351.las			

DPH-1.4 Report on Elevation by Class for Tiled Data - continued

File	Class	Z Min	Z Max
	1	3591.098	3687.45
	2	3597.831	3616.981
	7	3463.323	3590.072
LD39481354.las	1	3593.054	3682.023
	2	3598.68	3683.664
	7	3331.663	3593.316
LD39481357.las	1	3598.136	3746.357
	2	3600.514	3746.695
	7	3396.25	3618.06
LD39481360.las	1	3602.201	3785.058
	2	3602.204	3731.63
	7	3374.813	3608.674
LD39481363.las	1	3603.7	3674.104
	2	3602.959	3668.113
	7	3315.548	3599.937
LD39481366.las	1	3602.142	3681.459
	2	3600.816	3682.325
	7	3343.018	3604.176
LD39481369.las	1	3596.322	3676.453
	2	3596.397	3641.413
	7	3374.324	3599.271
LD39481372.las	1	3597.562	3684.628
	2	3599.488	3637.594
	7	3443.412	3588.382
LD39481375.las	1	3602.339	3896.925
	2	3602.375	3692.033
	7	3364.209	3640.468
	18	3899.982	3920.652
LD39481378.las	1	3614.527	3709.684
	2	3612.381	3710.445
	7	3384.449	3673.287
LD39481381.las	1	3600.409	3868.168
	2	3601.089	3669.389
	7	3294.892	3619.734
	18	3841.925	3913.696
LD39481384.las	1	3598.979	3675.317
	2	3598.907	3666.121

DPH-1.4 Report on Elevation by Class for Tiled Data - continued

File	Class	Z Min	Z Max
	7	2576.501	3626.495
	18	3852.42	3928.171
LD39481387.las	1	3595.787	3801.344
	2	3595.911	3672.729
	7	2945.644	3600.862
LD39481390.las	1	3592.509	3708.08
	2	3592.558	3631.144
	7	3085.637	3588.425
LD39481393.las	1	3590.629	3840.025
	2	3596.853	3662.371
	7	3288.271	3614.415
LD39481396.las	1	3353.126	3656.613
	2	3572.483	3629.173
	7	3303.793	3593.969
LD39481399.las	1	3593.313	3660.961
	2	3593.762	3640.6
	7	3290.426	3601.246
	18	3832.217	3924.785
LD39481402.las	1	3590.049	3696.223
	2	3591.646	3628.936
	7	2994.121	3592.339
LD39481405.las	1	3585.669	3749.156
	2	3588.205	3633.667
	7	3018.829	3620.885
	18	3849.73	3940.606
LD39481408.las	1	3586.971	3837.863
	2	3586.384	3637.342
	7	2576.868	3612.942
	18	3835.977	3945.442
LD39481411.las	1	3579.166	3844.385
	2	3578.346	3634.458
	7	3016.497	3606.007
	18	3839.415	3941.465
LD39481414.las	1	3570.784	3690.134
	2	3574.586	3638.185
	7	3261.946	3610.219
	18	3868.076	3930.619
LD39481417.las			

DPH-1.4 Report on Elevation by Class for Tiled Data - continued

File	Class	Z Min	Z Max
	1	3570.695	3714.917
	2	3569.471	3602.906
	7	3028.422	3585.823
	18	3817.463	3943.073
LD39481420.las	1	3571.843	3712.03
	2	3570.426	3625.219
	7	3020.237	3587.985
	18	3821.764	3955.989
LD39481423.las	1	3570.836	3718.693
	2	3572.467	3637.283
	7	3223.15	3610.232
	18	3838.742	3942.112
LD39481426.las	1	3575.036	3831.633
	2	3575.052	3648.415
	7	3293.077	3617.959
	18	3826.032	3943.424
LD39481429.las	1	3580.495	3809.303
	2	3580.652	3634.461
	7	3269.354	3602.161
	18	3835.589	3935.002
LD39481432.las	1	3577.588	3838.106
	2	3578.044	3619.95
	7	2949.194	3606.059
	18	3848.647	3916.318
LD39481435.las	1	3575.058	3827.292
	2	3578.267	3624.697
	7	3232.536	3601.331
	18	3818.372	3916.088
LD39481438.las	1	3573.756	3698.185
	2	3579.983	3625.344
	7	2976.733	3594.1
LD39481441.las	1	3572.424	3841.833
	2	3576.331	3626.502
	7	2994.928	3594.566
	18	3834.415	3922.154
LD39481444.las	1	3581.302	3814.471
	2	3581.705	3604.993
	7	2974.702	3581.722
	18	3819.182	3939.989

DPH-1.4 Report on Elevation by Class for Tiled Data - continued

File	Class	Z Min	Z Max
LD39481447.las	1	3569.809	3803.857
	2	3568.973	3604.796
	7	3280.692	3576.466
LD39481450.las	1	3567.02	3774.612
	2	3566.263	3597.801
	7	3326.211	3574.242
	18	3819.651	3918.476
LD39481453.las	1	3546.161	3730.396
	2	3544.14	3590.216
	7	3277.976	3549.438
	18	3812.053	3903.198
LD39481456.las	1	3542.726	3680.751
	2	3544.422	3580.393
	7	2975.982	3564.143
	18	3857.646	3920.097
LD39481459.las	1	3568.165	3795.599
	2	3567.453	3587.513
	7	3275.994	3575.902
	18	3822.253	3845.327
LD39481462.las	1	3573.93	3825.183
	2	3575.495	3597.119
	7	2979.295	3585.163
	18	3831.761	3960.022
LD39481465.las	1	3577.788	3774.917
	2	3577.148	3598.113
	7	3247.234	3581.722
LD39481468.las	1	3585.829	3639.12
	2	3585.715	3602.535
	7	3313.796	3586.217
LD39481471.las	1	3589.74	3638.608
	2	3588.68	3613.684
LD39481474.las	1	3578.759	3613.3
	2	3577.992	3609.301
LD39481477.las	1	3569.419	3612.447
	2	3569.606	3596.866
	7	3259.35	3457.158
LD39481480.las	1	3586.459	3609.832

DPH-1.4 Report on Elevation by Class for Tiled Data - continued

File	Class	Z Min	Z Max
	2	3585.734	3602.627
LD39481483.las	1	3581.66	3617.785
	2	3581.374	3605.862
LD39481486.las	1	3581.282	3629.507
	2	3580.505	3610.304
LD39481489.las	1	3597.024	3643.71
	2	3597.089	3620.888
LD39481492.las	1	3599.271	3624.182
	2	3598.211	3620.593
LD39481495.las	1	3600.072	3625.049
	2	3595.505	3620.003
	7	3375.111	3394.639
LD39481498.las	1	3602.079	3714.537
	2	3598.897	3622.266
	7	3261.716	3261.716
LD39481501.las	1	3600.095	3618.49
	2	3599.196	3619.225
LD39481504.las	1	3611	3624.822
	2	3610.364	3624.392
LD39481507.las	1	3613.329	3785.163
	2	3611.61	3630.573
	7	3374.97	3374.97
LD39481510.las	1	3604.107	3642.578
	2	3603.772	3634.314
LD39481513.las	1	3606.745	3637.476
	2	3603.221	3630.062
	7	3602.841	3602.841
LD39481516.las	1	3597.129	3622.755
	2	3596.207	3614.294
	7	3250.791	3505.741
LD39481519.las	1	3591.302	3649.625
	2	3595.79	3618.782
	7	3071.969	3603.339
LD39481522.las	1	3584.734	3724.792

DPH-1.4 Report on Elevation by Class for Tiled Data - continued

File	Class	Z Min	Z Max
	2	3584.783	3618.382
	7	3236.673	3580.416
	18	3826.862	3943.929
LD39481525.las	1	3594.133	3826.905
	2	3592.847	3611.666
	7	3022.947	3595.99
	18	3835.192	3955.661
LD39481528.las	1	3591.358	3738.815
	2	3598.162	3612.188
	7	3330.541	3595.324
	18	3833.562	3951.298
LD39481531.las	1	3586.18	3735.262
	2	3591.358	3608.264
	7	3249.829	3587.102
	18	3872.43	3955.035
LD39481534.las	1	3593.989	3730.567
	2	3593.936	3607.04
	7	3250.354	3589.776
	18	3841.58	3949.799
LD39481537.las	1	3588.959	3834.53
	2	3595.577	3615.888
	7	3273.258	3596.761
	18	3843.378	3963.279
LD39481540.las	1	3586.387	3814.966
	2	3586.361	3608.254
	7	3029.187	3588.497
	18	3841.203	3941.104
LD39481543.las	1	3576.83	3841.246
	2	3576.817	3615.465
	7	2946.946	3595.291
	18	3830.947	3962.059
LD39481546.las	1	3592.316	3837.509
	2	3595.193	3630.731
	7	2990.145	3610.672
	18	3843.726	3969.943
LD39481549.las	1	3606.112	3752.338
	2	3608.11	3637.634
	7	2698.111	3614.169
	18	3851.101	3971.636

DPH-1.4 Report on Elevation by Class for Tiled Data - continued

File	Class	Z Min	Z Max
LD39481552.las	1	3604.737	3847.998
	2	3608.982	3631.86
	7	3015.125	3614.068
	18	3849.959	3969.349
LD39481555.las	1	3594.78	3844.008
	2	3596.705	3630.721
	7	3004.151	3606.906
	18	3842.952	3903.352
LD39481558.las	1	3595.032	3849.271
	2	3601.315	3638.52
	7	3137.307	3612.007
	18	3846.711	3927.377
LD39481561.las	1	3602.266	3849.707
	2	3609.527	3632.896
	7	3217.218	3611.318
	18	3841.974	3934.3
LD39481564.las	1	3608.024	3851.036
	2	3612.414	3637.67
	7	2999.797	3620.029
	18	3849.369	3965.55
LD39481567.las	1	3609.901	3852.83
	2	3615.19	3641.889
	7	2990.824	3628.634
	18	3853.811	3973.785
LD39481570.las	1	3619.953	3861.6
	2	3620.009	3641.83
	7	2722.373	3626.407
	18	3860.75	3956.058
LD39481573.las	1	3626.082	3866.403
	2	3627.404	3649.314
	7	3048.193	3635.029
	18	3863.641	3956.77
LD39481576.las	1	3626.164	3866.291
	2	3628.169	3650.632
	7	3299.613	3638.756
	18	3869.031	3982.157
LD39481579.las	1	3607.804	3843.365
	2	3609.396	3640.99
	7	3029.029	3625.045

DPH-1.4 Report on Elevation by Class for Tiled Data - continued

File	Class	Z Min	Z Max
	18	3853.276	3988.936
LD39481582.las	1	3610.455	3853.404
	2	3609.763	3637.578
	7	3185.768	3625.662
	18	3857.788	3978.991
LD39481585.las	1	3624.041	3874.536
	2	3625.977	3652.01
	7	3002.651	3638.192
	18	3863.034	3970.655
LD39481588.las	1	3632.929	3875.324
	2	3634.284	3652.781
	7	2935.371	3640.616
	18	3866.921	3963.526
LD39481591.las	1	3620.633	3873.608
	2	3625.777	3651.036
	7	3253.287	3634.238
	18	3862.312	3934.877
LD39481594.las	1	3614.724	3860.488
	2	3617.037	3636.738
	7	3260.318	3622.818
	18	3855.914	3934.5
LD39481597.las	1	3609.802	3852.817
	2	3609.284	3636.321
	7	3249.154	3620.731
	18	3859.933	3944.11
LD39481600.las	1	3613.457	3861.925
	2	3612.152	3646.932
	7	3225.827	3627.654
	18	3852.227	3927.984
LD39481603.las	1	3631.203	3873.581
	2	3632.293	3649.002
	7	3296.407	3635.347
	18	3871.157	3952.02
LD39481606.las	1	3627.598	3870.199
	2	3628.336	3648.083
	7	3028.13	3632.821
	18	3868.801	3950.681
LD39481609.las	1	3621.433	3871.396

DPH-1.4 Report on Elevation by Class for Tiled Data - continued

File	Class	Z Min	Z Max
	2	3624.228	3649.012
	7	3108.199	3632.368
	18	3864.451	3937.607
LD39481612.las	1	3623.129	3870.038
	2	3621.587	3646.945
	7	2950.713	3634.3
	18	3864.572	3939.858
LD39481615.las	1	3627.194	3873.204
	2	3628.969	3652.02
	7	3179.925	3636.417
	18	3869.487	3926.724
LD39481618.las	1	3607.627	3873.598
	2	3607.352	3650.239
	7	3047.72	3634.097
	18	3846.242	3928.493
LD39481621.las	1	3555.738	3834.51
	2	3559.035	3639.186
	7	3203.753	3600.475
	18	3839.146	3915.796
LD39481624.las	1	3548.605	3814.796
	2	3552.555	3631.043
	7	2962.55	3578.595
	18	3799.146	3913.742
LD39511339.las	1	3594.665	3700.777
	2	3591.951	3645.708
	7	3448.425	3510.38
LD39511342.las	1	3593.589	3702.673
	2	3591.774	3652.47
	7	3156.299	3598.274
LD39511345.las	1	3597.112	3689.852
	2	3595.826	3674.359
	7	3307.566	3645.245
LD39511348.las	1	3586.213	3674.655
	2	3586.991	3648.743
	7	3295.889	3593.9
	18	3842.02	3901.196
LD39511351.las	1	3586.364	3680.459
	2	3582.7	3605.006

DPH-1.4 Report on Elevation by Class for Tiled Data - continued

File	Class	Z Min	Z Max
	7	3367.369	3586.19
	18	3880.33	3940.051
LD39511354.las	1	3588.415	3635.944
	2	3591.41	3626.905
	7	3317.267	3604.458
LD39511357.las	1	3595.396	3720.895
	2	3594.757	3644.041
	7	3402.736	3599.871
LD39511360.las	1	3595.708	3727.706
	2	3600.833	3647.056
	7	3043.301	3622.007
	18	3906.058	3948.322
LD39511363.las	1	3597.526	3738.618
	2	3595.488	3663.1
	7	3338.566	3601.069
LD39511366.las	1	3593.093	3740.307
	2	3589.996	3686.141
	7	3056.182	3623.628
	18	3852.712	3920.852
LD39511369.las	1	3592.624	3648.779
	2	3591.223	3629.655
	7	3264.387	3597.808
	18	3894.129	3925.52
LD39511372.las	1	3590.19	3692.778
	2	3590.711	3646.013
	7	2995.722	3594.235
	18	3871.246	3952.902
LD39511375.las	1	3592.808	3694.366
	2	3594.255	3672.476
	7	3387.26	3615.386
LD39511378.las	1	3595.278	3713.28
	2	3591.889	3703.401
	7	3422.618	3594.547
	18	3903.529	3903.529
LD39511381.las	1	3592.135	3844.789
	2	3598.349	3695.38
	7	3012.963	3585.705
	18	3835.865	3918.804

DPH-1.4 Report on Elevation by Class for Tiled Data - continued

File	Class	Z Min	Z Max
LD39511384.las	1	3589.117	3839.33
	2	3591.509	3628.73
	7	3395.905	3583.789
	18	3845.445	3912.961
LD39511387.las	1	3584.1	3657.621
	2	3584.438	3616.659
	7	3395.069	3588.753
LD39511390.las	1	3587.575	3672.289
	2	3587.017	3635.911
	7	3429.134	3583.215
LD39511393.las	1	3586.538	3629.097
	2	3587.65	3624.258
LD39511396.las	1	3590.367	3776.318
	2	3589.504	3633.424
LD39511399.las	1	3587.824	3636.892
	2	3589.386	3630.085
LD39511402.las	1	3583.457	3641.955
	2	3582.837	3649.835
LD39511405.las	1	3582.089	3625.669
	2	3578.782	3627.352
LD39511408.las	1	3573.635	3644.524
	2	3570.934	3628.677
LD39511411.las	1	3567.883	3610.301
	2	3566.761	3603.822
LD39511414.las	1	3566.276	3598.208
	2	3565.367	3586.896
	7	3264.718	3315.197
LD39511417.las	1	3571.988	3625.203
	2	3571.699	3627.398
LD39511420.las	1	3571.069	3633.529
	2	3569.865	3636.194
	7	3293.96	3347.756
LD39511423.las	1	3568.247	3619.944
	2	3565.551	3619.058
LD39511426.las			

DPH-1.4 Report on Elevation by Class for Tiled Data - continued

File	Class	Z Min	Z Max
	1	3575.462	3674.855
	2	3574.855	3675.941
LD39511429.las	1	3579.192	3653.575
	2	3574.793	3643.936
LD39511432.las	1	3578.014	3629.615
	2	3575.744	3631.154
LD39511435.las	1	3574.353	3640.688
	2	3574.146	3631.4
	7	2669.358	2669.985
LD39511438.las	1	3570.711	3635.902
	2	3570.223	3630.731
LD39511441.las	1	3571.151	3631.282
	2	3570.485	3614.619
	7	3250.646	3564.829
	18	3820.357	3820.357
LD39511444.las	1	3569.744	3642.092
	2	3569.534	3607.119
	7	2995.014	3562.745
LD39511447.las	1	3564.976	3716.229
	2	3564.163	3610.587
	7	3238.055	3566.243
	18	3858.785	3899.408
LD39511450.las	1	3551.627	3607.864
	2	3555.357	3607.716
	7	3214.879	3587.496
LD39511453.las	1	3538.356	3598.438
	2	3535.275	3592.037
	7	3203.097	3560.131
	18	3838.785	3900.507
LD39511456.las	1	3532.066	3745.652
	2	3532.519	3581.699
	7	3211.227	3556.555
	18	3835.557	3916.619
LD39511459.las	1	3559.455	3799.195
	2	3559.343	3583.539
	7	3054.098	3561.551
	18	3809.271	3914.884

DPH-1.4 Report on Elevation by Class for Tiled Data - continued

File	Class	Z Min	Z Max
LD39511462.las	1	3559.579	3726.521
	2	3561.121	3581.61
	7	3222.277	3557.828
	18	3826.698	3923.939
LD39511465.las	1	3568.736	3803.742
	2	3568.753	3590.006
	7	3066.031	3571.374
	18	3811.082	3912.909
LD39511468.las	1	3578.389	3712.443
	2	3577.644	3597.309
	7	3240.994	3578.421
	18	3896.531	3938.621
LD39511471.las	1	3571.151	3617.732
	2	3571.873	3603.182
	7	3206.011	3575.554
	18	3831.981	3930.95
LD39511474.las	1	3560.537	3776.741
	2	3560.35	3589.261
	7	3269.8	3569.757
	18	3810.612	3917.102
LD39511477.las	1	3558.5	3803.152
	2	3565.114	3587.253
	7	2921.425	3570.524
	18	3800.471	3932.121
LD39511480.las	1	3566.568	3803.273
	2	3569.602	3592.385
	7	3062.651	3579.373
	18	3809.818	3920.599
LD39511483.las	1	3568.142	3796.118
	2	3569.757	3599.625
	7	2983.236	3578.228
	18	3818.972	3947.833
LD39511486.las	1	3581.676	3721.689
	2	3583.995	3599.99
	7	2995.653	3585.708
	18	3825.55	3947.945
LD39511489.las	1	3581.965	3827.397
	2	3583.874	3601.82
	7	2984.705	3586.308

DPH-1.4 Report on Elevation by Class for Tiled Data - continued

File	Class	Z Min	Z Max
	18	3821.623	3947.974
LD39511492.las	1	3585.583	3828.293
	2	3593.972	3611.322
	7	2932.228	3591.938
	18	3833.349	3959.598
LD39511495.las	1	3581.797	3827.328
	2	3586.39	3611.548
	7	3254.321	3594.353
	18	3827.056	3961.813
LD39511498.las	1	3583.631	3820.071
	2	3587.9	3609.999
	7	2647.475	3592.535
	18	3827.738	3958.014
LD39511501.las	1	3595.19	3842.948
	2	3600.56	3618.89
	7	2992.943	3601.991
	18	3840.307	3963.03
LD39511504.las	1	3595.777	3840.206
	2	3596.246	3618.887
	7	2927.002	3602.214
	18	3844.32	3929.89
LD39511507.las	1	3593.815	3845.557
	2	3594.816	3626.315
	7	2955.535	3609.228
	18	3840.143	3955.422
LD39511510.las	1	3591.482	3842.676
	2	3596.659	3627.906
	7	3011.119	3609.048
	18	3834.53	3948.27
LD39511513.las	1	3585.623	3785.891
	2	3588.356	3613.493
	7	2931.444	3600.724
	18	3842.791	3966.767
LD39511516.las	1	3583.946	3827.397
	2	3586.817	3615.961
	7	2977.966	3598.533
	18	3827.391	3953.289
LD39511519.las	1	3581.377	3842.486

DPH-1.4 Report on Elevation by Class for Tiled Data - continued

File	Class	Z Min	Z Max
	2	3582.811	3619.068
	7	3228.937	3605.711
	18	3835.678	3969.346
LD39511522.las	1	3577.155	3822.505
	2	3578.598	3607.319
	7	3213.488	3595.616
	18	3820.386	3946.554
LD39511525.las	1	3585.442	3832.338
	2	3590.272	3609.35
	7	2996.936	3591.994
	18	3829.458	3952.381
LD39511528.las	1	3589.596	3822.945
	2	3593.73	3610.56
	7	2976.103	3598.037
	18	3870.868	3954.333
LD39511531.las	1	3581.538	3821.528
	2	3587.326	3602.043
	7	2512.137	3588.621
	18	3828.434	3947.315
LD39511534.las	1	3583.585	3827.131
	2	3587.545	3609.862
	7	2988.101	3593.595
	18	3838.395	3858.801
LD39511537.las	1	3586.571	3833.539
	2	3590.039	3613.949
	7	3221.716	3598.881
	18	3828.509	3948.795
LD39511540.las	1	3579.799	3819.677
	2	3585.373	3608.946
	7	3274.928	3594.179
	18	3870.524	3951.229
LD39511543.las	1	3575.961	3722.88
	2	3574.671	3614.802
	7	3279.449	3596.587
	18	3843.706	3953.165
LD39511546.las	1	3587.726	3835.849
	2	3586.712	3620.252
	7	2932.652	3597.591
	18	3837.253	3943.152

DPH-1.4 Report on Elevation by Class for Tiled Data - continued

File	Class	Z Min	Z Max
LD39511549.las	1	3597.972	3838.434
	2	3597.476	3618.018
	7	3004.85	3604.497
	18	3839.996	3879.047
LD39511552.las	1	3590.665	3855.215
	2	3591.794	3628.904
	7	3083.514	3616.144
	18	3849.766	3934.113
LD39511555.las	1	3588.566	3836.206
	2	3588.963	3616.489
	7	2876.786	3603.297
	18	3844.992	3913.516
LD39511558.las	1	3595.491	3832.565
	2	3597.283	3621.837
	7	2940.447	3608.536
	18	3839.526	3900.894
LD39511561.las	1	3596.732	3666.056
	2	3597.578	3623.612
	7	3350.072	3609.537
LD39511564.las	1	3601.663	3664.904
	2	3599.77	3626.44
	7	3584.412	3602.316
LD39511567.las	1	3609.894	3641.42
	2	3609.287	3637.873
LD39511570.las	1	3628.169	3650.209
	2	3627.965	3649.386
LD39511573.las	1	3622.152	3660.134
	2	3621.377	3644.12
	7	3415.174	3425.023
LD39511576.las	1	3620.468	3659.655
	2	3622.503	3637.929
LD39511579.las	1	3603.054	3654.776
	2	3602.588	3633.93
LD39511582.las	1	3605.843	3638.254
	2	3607.604	3634.884
LD39511585.las	1	3614.428	3647.381

DPH-1.4 Report on Elevation by Class for Tiled Data - continued

File	Class	Z Min	Z Max
	2	3613.533	3637.388
LD39511588.las	1	3628.188	3680.747
	2	3626.948	3642.667
LD39511591.las	1	3621.518	3637.676
	2	3622.729	3638.421
LD39511594.las	1	3613.451	3667.552
	2	3612.516	3635.114
LD39511597.las	1	3604.051	3659.635
	2	3603.92	3621.161
LD39511600.las	1	3608.799	3650.094
	2	3607.02	3645.593
LD39511603.las	1	3633.208	3663.782
	2	3631.013	3647.201
LD39511606.las	1	3624.317	3675.892
	2	3625.311	3636.823
LD39511609.las	1	3622.9	3634.907
	2	3623.461	3633.113
LD39511612.las	1	3622.736	3659.671
	2	3619.878	3630.137
LD39511615.las	1	3627.768	3701.407
	2	3627.325	3645.091
LD39511618.las	1	3622.637	3773.49
	2	3620.623	3642.44
LD39511621.las	1	3602.122	3669.294
	2	3599.327	3639.028
LD39511624.las	2	3604.632	3621.85
LD39541339.las	1	3586.023	3631.682
	2	3585.003	3632.129
LD39541342.las	1	3587.024	3626.128
	2	3585.934	3629.681
LD39541345.las	1	3586.768	3637.739
	2	3584.996	3613.887

DPH-1.4 Report on Elevation by Class for Tiled Data - continued

File	Class	Z Min	Z Max
LD39541348.las	1	3585.416	3658.546
	2	3585.19	3666.066
LD39541351.las	1	3583.021	3648.365
	2	3583.703	3656.613
LD39541354.las	1	3585.203	3668.372
	2	3583.933	3646.525
LD39541357.las	1	3585.245	3670.37
	2	3577.68	3625.836
	7	3394.619	3567.795
LD39541360.las	1	3589.458	3660.961
	2	3589.032	3637.129
LD39541363.las	1	3588.359	3648.11
	2	3587.453	3645.544
LD39541366.las	1	3590.373	3643.743
	2	3587.398	3643.569
	18	3990.963	3991.17
LD39541369.las	1	3587.499	3632.45
	2	3586.801	3634.12
	7	3244.623	3565.688
LD39541372.las	1	3585.708	3654.022
	2	3586.289	3618.92
	7	3252.497	3565.472
LD39541375.las	1	3584.038	3639.619
	2	3586.138	3631.512
	7	3474.091	3570.718
	18	3865.711	3930.803
LD39541378.las	1	3591.069	3704.277
	2	3591.049	3701.909
	7	3169.328	3521.889
	18	3856.705	3949.06
LD39541381.las	1	3585.055	3684.822
	2	3583.746	3688.953
	7	3444.012	3516.85
	18	3870.035	3989.267
LD39541384.las	1	3578.684	3656.203
	2	3578.697	3627.48

DPH-1.4 Report on Elevation by Class for Tiled Data - continued

File	Class	Z Min	Z Max
	7	3247.576	3551.046
LD39541387.las	1	3563.172	3762.05
	2	3562.834	3614.022
	7	3248.468	3573.697
LD39541390.las	1	3582.253	3791.328
	2	3582.296	3613.592
	7	3259.465	3578.9
LD39541393.las	1	3583.057	3617.266
	2	3582.998	3601.312
	7	3250.791	3526.397
LD39541396.las	1	3586.646	3817.837
	2	3585.629	3632.135
	7	3464.983	3595.954
	18	3825.087	3907.637
LD39541399.las	1	3588.894	3852.653
	2	3588.133	3654.812
	7	3271.467	3609.543
	18	3854.156	3993.588
LD39541402.las	1	3571.627	3708.916
	2	3579.045	3654.314
	7	3243.438	3585.327
	18	3819.49	3920.635
LD39541405.las	1	3567.654	3734.956
	2	3570.777	3601.525
	7	3046.815	3567.322
	18	3847.292	3934.815
LD39541408.las	1	3553.198	3685.616
	2	3561.751	3585.987
	7	3227.047	3563.759
	18	3860.091	3916.787
LD39541411.las	1	3557.808	3666.423
	2	3560.977	3579.593
	7	3235.568	3562.06
LD39541414.las	1	3554.999	3744.851
	2	3561.896	3613.201
	7	3221.601	3568.444
	18	3819.878	3889.398
LD39541417.las			

DPH-1.4 Report on Elevation by Class for Tiled Data - continued

File	Class	Z Min	Z Max
	1	3566.335	3731.859
	2	3566.053	3651.522
	7	3044.485	3630.065
	18	3851.246	3971.308
LD39541420.las	1	3563.264	3810.986
	2	3564.107	3656.315
	7	3240.226	3629.346
	18	3834.415	3929.526
LD39541423.las	1	3566.413	3704.602
	2	3566.105	3646.84
	7	2923.4	3585.534
	18	3856.639	3925.622
LD39541426.las	1	3574.504	3725.399
	2	3578.162	3662.145
	7	3277.894	3609.205
LD39541429.las	1	3581.637	3721.866
	2	3577.663	3653.198
	7	3020.647	3617.631
	18	3840.399	3923.135
LD39541432.las	1	3599.045	3839.795
	2	3596.003	3663.585
	7	3022.842	3633.769
	18	3841.656	3920.878
LD39541435.las	1	3560.829	3680.97
	2	3564.94	3620.629
	7	3260.381	3588.31
	18	3864.195	3940.192
LD39541438.las	1	3559.34	3806.013
	2	3560.4	3602.122
	7	3261.975	3584.724
	18	3811.954	3923.184
LD39541441.las	1	3558.208	3695.488
	2	3559.566	3601.338
	7	3041.949	3565.665
	18	3834.198	3951.255
LD39541444.las	1	3559.222	3806.623
	2	3558.418	3616.098
	7	3243.478	3589.114
	18	3810.934	3937.791

DPH-1.4 Report on Elevation by Class for Tiled Data - continued

File	Class	Z Min	Z Max
LD39541447.las	1	3542.719	3819.533
	2	3541.125	3614.671
	7	2971.821	3598.697
	18	3820.402	3921.754
LD39541450.las	1	3547.283	3811.239
	2	3551.473	3614.1
	7	2957.015	3569.251
	18	3794.966	3917.925
LD39541453.las	1	3540.475	3681.026
	2	3547.358	3573.113
	7	2961.546	3545.954
LD39541456.las	1	3512.657	3767.857
	2	3511.371	3586.623
	7	3205.184	3558.172
	18	3776.174	3891.324
LD39541459.las	1	3537.946	3707.499
	2	3536.368	3572.988
	7	3001.461	3557.247
	18	3811.357	3915.747
LD39541462.las	1	3551.269	3714.048
	2	3554.255	3576.545
	7	3236.772	3559.524
	9	3562.375	3563.241
	18	3824.156	3905.192
	20	3562.401	3563.241
LD39541465.las	1	3559.99	3765.035
	2	3561.41	3583.746
	7	2991.415	3568.651
LD39541468.las	1	3569.704	3709.514
	2	3568.513	3588.188
	7	3006.129	3575.872
	18	3875.937	3935.301
LD39541471.las	1	3568.106	3692.453
	2	3567.506	3596.223
	7	2996.772	3582.02
	18	3826.036	3926.652
LD39541474.las	1	3560.623	3781.817
	2	3560.636	3590.921
	7	3307.192	3571.938

DPH-1.4 Report on Elevation by Class for Tiled Data - continued

File	Class	Z Min	Z Max
	18	3840.15	3930.77
LD39541477.las	1	3553.733	3738.319
	2	3552.913	3579.566
	7	3007.904	3563.405
	18	3808.457	3931.075
LD39541480.las	1	3563.067	3710.937
	2	3563.29	3592.303
	7	3016.713	3576.587
	18	3847.961	3924.89
LD39541483.las	1	3556.456	3808.723
	2	3555.738	3593.08
	7	2974.115	3576.338
	18	3817.03	3923.335
LD39541486.las	1	3570.393	3658.608
	2	3570.892	3589.137
	7	2928.38	3575.911
LD39541489.las	1	3574.553	3622.06
	2	3574.32	3595.879
	7	2953.327	3580.177
LD39541492.las	1	3586.935	3617.9
	2	3588.881	3600.944
	7	3546.968	3587.752
LD39541495.las	1	3581.079	3630.911
	2	3578.759	3604.12
	7	3547.499	3587.975
LD39541498.las	1	3584.084	3607.909
	2	3583.73	3603.359
	7	3296.742	3351.204
LD39541501.las	1	3598.415	3618.926
	2	3597.644	3614.425
	7	3497.664	3512.893
LD39541504.las	1	3594.159	3615.77
	2	3592.955	3611.712
LD39541507.las	1	3592.02	3616.164
	2	3593.224	3605.331
LD39541510.las	1	3591.951	3610.465

DPH-1.4 Report on Elevation by Class for Tiled Data - continued

File	Class	Z Min	Z Max
	2	3591.253	3609.251
LD39541513.las	1	3587.306	3615.918
	2	3588.067	3604.921
LD39541516.las	1	3586.446	3640.603
	2	3584.235	3601.331
	7	3581.827	3581.827
LD39541519.las	1	3575.2	3610.98
	2	3576.21	3605.528
LD39541522.las	1	3579.11	3631.144
	2	3578.533	3604.504
LD39541525.las	1	3590.042	3619.72
	2	3589.586	3601.486
LD39541528.las	1	3593.845	3611.289
	2	3592.827	3602.575
LD39541531.las	1	3586.154	3599.425
	2	3586.03	3598.064
	7	3270.003	3334.603
LD39541534.las	1	3586.738	3609.576
	2	3587.04	3601.932
LD39541537.las	1	3590.429	3626.925
	2	3592.348	3613.303
LD39541540.las	1	3590.921	3607.388
	2	3592.601	3605.793
LD39541543.las	1	3574.291	3636.282
	2	3573.018	3600.974
LD39541546.las	1	3587.932	3632.545
	2	3588.648	3605.862
LD39541549.las	1	3607.302	3611.417
	2	3603.664	3606.446
LD39571339.las	1	3576.689	3613.641
	2	3576.663	3595.423
	7	3333.665	3337.359
LD39571342.las	1	3578.868	3769.933

DPH-1.4 Report on Elevation by Class for Tiled Data - continued

File	Class	Z Min	Z Max
	2	3578.615	3652.995
	7	3267.841	3624.763
	18	3918.903	3983.033
LD39571345.las	1	3570.259	3780.324
	2	3577.411	3628.333
	7	2975.384	3585.003
	18	3914.677	3950.697
LD39571348.las	1	3585.045	3865.468
	2	3585.088	3671.896
	7	3247.106	3629.369
	18	3869.287	3970.724
LD39571351.las	1	3567.601	3692.85
	2	3574.53	3657.027
	7	3005.965	3592.611
LD39571354.las	1	3570.357	3658.034
	2	3577.752	3659.816
	7	3237.152	3616.41
	18	3847.371	3933.217
LD39571357.las	1	3582.109	3671.718
	2	3580.429	3671.912
	7	3243.734	3618.172
	18	3909.402	3967.171
LD39571360.las	1	3582.063	3699.074
	2	3584.314	3626.312
	7	3256.539	3605.354
	18	3905.799	3948.614
LD39571363.las	1	3577.286	3668.05
	2	3577.867	3625.098
	7	3058.101	3601.236
	18	3898.64	3916.908
LD39571366.las	1	3586.217	3690.416
	2	3585.597	3659.842
	7	3255.049	3628.49
	18	3859.779	3937.846
LD39571369.las	1	3579.579	3740.521
	2	3579.596	3636.84
	7	2968.715	3604.809
LD39571372.las	1	3579.087	3711.889

DPH-1.4 Report on Elevation by Class for Tiled Data - continued

File	Class	Z Min	Z Max
	2	3579.452	3616.804
	7	3278.343	3592.713
	18	3836.666	3919.503
LD39571375.las	1	3578.359	3810.672
	2	3579.429	3627.04
	7	3398.904	3593.238
	18	3819.271	3878.332
LD39571378.las	1	3576.833	3814.759
	2	3581.2	3636.167
	7	3343.343	3606.653
	18	3817.069	3914.802
LD39571381.las	1	3573.32	3649.852
	2	3581.679	3638.323
	7	3390.397	3600.744
LD39571384.las	1	3578.772	3657.115
	2	3578.923	3637.814
	7	3125.141	3612.657
LD39571387.las	1	3568.848	3690.987
	2	3569.022	3649.77
	7	3266.772	3583.369
LD39571390.las	1	3575.77	3711.784
	2	3575.131	3615.534
	7	3292.93	3579.081
LD39571393.las	1	3573.726	3692.263
	2	3576.535	3628.254
	7	3019.666	3591.702
LD39571396.las	1	3579.392	3702.965
	2	3579.976	3634.465
	7	3288.245	3607.388
LD39571399.las	1	3572.49	3751.328
	2	3574.061	3625.672
	7	3394.399	3596.709
LD39571402.las	1	3569.986	3702.548
	2	3571.249	3615.711
	7	3169.16	3570.649
LD39571405.las	1	3559.534	3688.972
	2	3559.16	3596.62

DPH-1.4 Report on Elevation by Class for Tiled Data - continued

File	Class	Z Min	Z Max
	7	3382.729	3574.133
LD39571408.las	1	3555.163	3620.587
	2	3554.304	3572.326
	7	3459.885	3559.875
LD39571411.las	1	3554.75	3621.935
	2	3554.127	3576.66
	7	3226.404	3560.524
LD39571414.las	1	3554.448	3651.682
	2	3552.952	3613.133
	7	3000.863	3563.113
LD39571417.las	1	3560.997	3655.734
	2	3560.692	3636.092
	7	3578.785	3579.848
LD39571420.las	1	3566.997	3680.153
	2	3566.217	3652.417
LD39571423.las	1	3579.248	3687.348
	2	3577.759	3656.128
LD39571426.las	1	3577.011	3682.749
	2	3575.052	3664.966
LD39571429.las	1	3584.205	3690.567
	2	3583.277	3666.341
LD39571432.las	1	3594.018	3679.314
	2	3593.536	3655.495
LD39571435.las	1	3558.53	3684.861
	2	3557.975	3656.581
LD39571438.las	1	3560.583	3624.268
	2	3560.104	3599.862
LD39571441.las	1	3559.356	3615.396
	2	3557.414	3615.583
LD39571444.las	1	3555.8	3604.343
	2	3554.557	3605.131
LD39571447.las	1	3558.179	3660.157
	2	3557.713	3661.321
LD39571450.las			

DPH-1.4 Report on Elevation by Class for Tiled Data - continued

File	Class	Z Min	Z Max
	1	3551.335	3621.397
	2	3549.12	3621.302
LD39571453.las	1	3550.196	3593.474
	2	3547.9	3584.602
LD39571456.las	1	3513.556	3608.08
	2	3514.183	3581.121
LD39571459.las	1	3531.624	3589.314
	2	3532.306	3561.807
	7	3528.133	3538.264
LD39571462.las	1	3558.103	3581.118
	2	3557.447	3574.858
LD39571465.las	1	3562.476	3647.998
	2	3561.824	3574.291
LD39571468.las	1	3571.059	3578.08
	2	3571.958	3578.162
	7	3565.226	3565.226
LD39571471.las	1	3569.891	3577.847
	2	3569.035	3578.051
LD39601339.las	1	3582.801	3628.185
	2	3578.818	3619.274
LD39601342.las	1	3571.318	3627.824
	2	3576.276	3627.266
	7	3542.828	3572.194
LD39601345.las	1	3574.163	3638.913
	2	3573.792	3620.016
	7	3544.537	3586.377
LD39601348.las	1	3573.339	3657.119
	2	3572.572	3630.55
	7	3588.051	3597.053
LD39601351.las	1	3574.343	3702.634
	2	3573.097	3588.799
LD39601354.las	1	3576.853	3626.459
	2	3575.856	3627.542
LD39601357.las	1	3582.365	3626.269

DPH-1.4 Report on Elevation by Class for Tiled Data - continued

File	Class	Z Min	Z Max
	2	3576.807	3636.18
LD39601360.las	1	3576.86	3622.447
	2	3575.672	3629.776
LD39601363.las	1	3582.27	3635.124
	2	3581.712	3634.835
LD39601366.las	1	3590.882	3693.907
	2	3586.748	3649.271
LD39601369.las	1	3574.465	3652.26
	2	3569.947	3634.697
LD39601372.las	1	3570.984	3655.124
	2	3568.556	3616.374
	7	3490.826	3555.846
LD39601375.las	1	3584.681	3648.651
	2	3581.981	3615.665
LD39601378.las	1	3584.169	3647.263
	2	3581.512	3618.034
LD39601381.las	1	3589.839	3667.63
	2	3589.264	3630.564
LD39601384.las	1	3594.74	3673.546
	2	3591.013	3634.829
LD39601387.las	1	3589.009	3656.059
	2	3577.782	3663.195
LD39601390.las	1	3591.053	3626.049
	2	3576.866	3612.555
LD39601393.las	1	3580.898	3598.346
	2	3579.494	3595.852

DPH-2 Report on Full Waveform

The USGS Lidar Base Specification Version 1.3 states: "If full waveform data are recorded during collection, the waveform packets shall be delivered. LAS deliverables, including waveform data, shall use external auxiliary files with the extension .wdp to store waveform packet data. See the LAS specification version 1.4-R13 (ASPRS, 2011) for additional information."

The purpose of this section is to show the presence of waveform data for the lidar data.

[Data Source - Y:\Mapping\Projects\65220329_CWCB_FEMA\Production\Final_Client_Deliverables\Del4\point_cloud\tilecls](#)

No waveform data (WPD) files are included in this dataset.

DPH-3 Report on Time of Global Positioning System Data

The USGS Lidar Base Specification Version 1.3 states: "The time of GPS data shall be recorded as Adjusted GPS Time at a precision sufficient to allow unique timestamps for each pulse. Adjusted GPS Time is defined to be standard (or satellite) GPS time minus 10^9 . The encoding tag in the LAS header shall be properly set. See LAS specification version 1.4–R13 (ASPRS, 2011) for additional information."

The purpose of this section is to show the GPS time type within the LAS files for the lidar data.

[Data Source - Y:\Mapping\Projects\65220329_CWCB_FEMA\Production\Final_Client_Deliverables\Del4\point_cloud\tilecls](#)

File	GPS Time Type
LD35281498.las	Adjusted GPS Time
LD35281501.las	Adjusted GPS Time
LD35281582.las	Adjusted GPS Time
LD35281585.las	Adjusted GPS Time
LD35281588.las	Adjusted GPS Time
LD35281591.las	Adjusted GPS Time
LD35281594.las	Adjusted GPS Time
LD35281597.las	Adjusted GPS Time
LD35281600.las	Adjusted GPS Time
LD35281603.las	Adjusted GPS Time
LD35281606.las	Adjusted GPS Time
LD35281609.las	Adjusted GPS Time
LD35281612.las	Adjusted GPS Time
LD35311435.las	Adjusted GPS Time
LD35311438.las	Adjusted GPS Time
LD35311441.las	Adjusted GPS Time
LD35311444.las	Adjusted GPS Time
LD35311447.las	Adjusted GPS Time
LD35311450.las	Adjusted GPS Time
LD35311453.las	Adjusted GPS Time
LD35311456.las	Adjusted GPS Time
LD35311459.las	Adjusted GPS Time
LD35311462.las	Adjusted GPS Time
LD35311465.las	Adjusted GPS Time
LD35311468.las	Adjusted GPS Time
LD35311471.las	Adjusted GPS Time
LD35311474.las	Adjusted GPS Time
LD35311477.las	Adjusted GPS Time
LD35311480.las	Adjusted GPS Time
LD35311483.las	Adjusted GPS Time
LD35311486.las	Adjusted GPS Time
LD35311489.las	Adjusted GPS Time
LD35311492.las	Adjusted GPS Time
LD35311495.las	Adjusted GPS Time
LD35311498.las	Adjusted GPS Time
LD35311501.las	Adjusted GPS Time
LD35311504.las	Adjusted GPS Time
LD35311507.las	Adjusted GPS Time
LD35311510.las	Adjusted GPS Time
LD35311513.las	Adjusted GPS Time
LD35311516.las	Adjusted GPS Time

DPH-3 Report on Time of Global Positioning System Data

File	GPS Time Type
LD35311519.las	Adjusted GPS Time
LD35311522.las	Adjusted GPS Time
LD35311525.las	Adjusted GPS Time
LD35311528.las	Adjusted GPS Time
LD35311531.las	Adjusted GPS Time
LD35311534.las	Adjusted GPS Time
LD35311537.las	Adjusted GPS Time
LD35311540.las	Adjusted GPS Time
LD35311543.las	Adjusted GPS Time
LD35311546.las	Adjusted GPS Time
LD35311549.las	Adjusted GPS Time
LD35311552.las	Adjusted GPS Time
LD35311555.las	Adjusted GPS Time
LD35311558.las	Adjusted GPS Time
LD35311561.las	Adjusted GPS Time
LD35311564.las	Adjusted GPS Time
LD35311567.las	Adjusted GPS Time
LD35311570.las	Adjusted GPS Time
LD35311573.las	Adjusted GPS Time
LD35311576.las	Adjusted GPS Time
LD35311579.las	Adjusted GPS Time
LD35311582.las	Adjusted GPS Time
LD35311585.las	Adjusted GPS Time
LD35311588.las	Adjusted GPS Time
LD35311591.las	Adjusted GPS Time
LD35311594.las	Adjusted GPS Time
LD35311597.las	Adjusted GPS Time
LD35311600.las	Adjusted GPS Time
LD35311603.las	Adjusted GPS Time
LD35311606.las	Adjusted GPS Time
LD35311609.las	Adjusted GPS Time
LD35311612.las	Adjusted GPS Time
LD35341435.las	Adjusted GPS Time
LD35341438.las	Adjusted GPS Time
LD35341441.las	Adjusted GPS Time
LD35341444.las	Adjusted GPS Time
LD35341447.las	Adjusted GPS Time
LD35341450.las	Adjusted GPS Time
LD35341453.las	Adjusted GPS Time
LD35341456.las	Adjusted GPS Time
LD35341459.las	Adjusted GPS Time
LD35341462.las	Adjusted GPS Time
LD35341465.las	Adjusted GPS Time
LD35341468.las	Adjusted GPS Time
LD35341471.las	Adjusted GPS Time
LD35341474.las	Adjusted GPS Time
LD35341477.las	Adjusted GPS Time
LD35341480.las	Adjusted GPS Time
LD35341483.las	Adjusted GPS Time

DPH-3 Report on Time of Global Positioning System Data

File	GPS Time Type
LD35341486.las	Adjusted GPS Time
LD35341489.las	Adjusted GPS Time
LD35341492.las	Adjusted GPS Time
LD35341495.las	Adjusted GPS Time
LD35341498.las	Adjusted GPS Time
LD35341501.las	Adjusted GPS Time
LD35341504.las	Adjusted GPS Time
LD35341507.las	Adjusted GPS Time
LD35341510.las	Adjusted GPS Time
LD35341513.las	Adjusted GPS Time
LD35341516.las	Adjusted GPS Time
LD35341519.las	Adjusted GPS Time
LD35341522.las	Adjusted GPS Time
LD35341525.las	Adjusted GPS Time
LD35341528.las	Adjusted GPS Time
LD35341531.las	Adjusted GPS Time
LD35341534.las	Adjusted GPS Time
LD35341537.las	Adjusted GPS Time
LD35341540.las	Adjusted GPS Time
LD35341543.las	Adjusted GPS Time
LD35341546.las	Adjusted GPS Time
LD35341549.las	Adjusted GPS Time
LD35341552.las	Adjusted GPS Time
LD35341555.las	Adjusted GPS Time
LD35341558.las	Adjusted GPS Time
LD35341561.las	Adjusted GPS Time
LD35341564.las	Adjusted GPS Time
LD35341567.las	Adjusted GPS Time
LD35341570.las	Adjusted GPS Time
LD35341573.las	Adjusted GPS Time
LD35341576.las	Adjusted GPS Time
LD35341579.las	Adjusted GPS Time
LD35341582.las	Adjusted GPS Time
LD35341585.las	Adjusted GPS Time
LD35341588.las	Adjusted GPS Time
LD35341591.las	Adjusted GPS Time
LD35341594.las	Adjusted GPS Time
LD35341597.las	Adjusted GPS Time
LD35341600.las	Adjusted GPS Time
LD35341603.las	Adjusted GPS Time
LD35341606.las	Adjusted GPS Time
LD35341609.las	Adjusted GPS Time
LD35341612.las	Adjusted GPS Time
LD35371435.las	Adjusted GPS Time
LD35371438.las	Adjusted GPS Time
LD35371441.las	Adjusted GPS Time
LD35371444.las	Adjusted GPS Time
LD35371447.las	Adjusted GPS Time
LD35371450.las	Adjusted GPS Time

DPH-3 Report on Time of Global Positioning System Data

File	GPS Time Type
LD35371453.las	Adjusted GPS Time
LD35371456.las	Adjusted GPS Time
LD35371459.las	Adjusted GPS Time
LD35371462.las	Adjusted GPS Time
LD35371465.las	Adjusted GPS Time
LD35371468.las	Adjusted GPS Time
LD35371471.las	Adjusted GPS Time
LD35371474.las	Adjusted GPS Time
LD35371477.las	Adjusted GPS Time
LD35371480.las	Adjusted GPS Time
LD35371483.las	Adjusted GPS Time
LD35371486.las	Adjusted GPS Time
LD35371489.las	Adjusted GPS Time
LD35371492.las	Adjusted GPS Time
LD35371495.las	Adjusted GPS Time
LD35371498.las	Adjusted GPS Time
LD35371501.las	Adjusted GPS Time
LD35371504.las	Adjusted GPS Time
LD35371507.las	Adjusted GPS Time
LD35371510.las	Adjusted GPS Time
LD35371513.las	Adjusted GPS Time
LD35371516.las	Adjusted GPS Time
LD35371519.las	Adjusted GPS Time
LD35371522.las	Adjusted GPS Time
LD35371525.las	Adjusted GPS Time
LD35371528.las	Adjusted GPS Time
LD35371531.las	Adjusted GPS Time
LD35371534.las	Adjusted GPS Time
LD35371537.las	Adjusted GPS Time
LD35371540.las	Adjusted GPS Time
LD35371543.las	Adjusted GPS Time
LD35371546.las	Adjusted GPS Time
LD35371549.las	Adjusted GPS Time
LD35371552.las	Adjusted GPS Time
LD35371555.las	Adjusted GPS Time
LD35371558.las	Adjusted GPS Time
LD35371561.las	Adjusted GPS Time
LD35371564.las	Adjusted GPS Time
LD35371567.las	Adjusted GPS Time
LD35371570.las	Adjusted GPS Time
LD35371573.las	Adjusted GPS Time
LD35371576.las	Adjusted GPS Time
LD35371579.las	Adjusted GPS Time
LD35371582.las	Adjusted GPS Time
LD35371585.las	Adjusted GPS Time
LD35371588.las	Adjusted GPS Time
LD35371591.las	Adjusted GPS Time
LD35371594.las	Adjusted GPS Time
LD35371597.las	Adjusted GPS Time

DPH-3 Report on Time of Global Positioning System Data

File	GPS Time Type
LD35371600.las	Adjusted GPS Time
LD35371603.las	Adjusted GPS Time
LD35371606.las	Adjusted GPS Time
LD35371609.las	Adjusted GPS Time
LD35371612.las	Adjusted GPS Time
LD35401438.las	Adjusted GPS Time
LD35401441.las	Adjusted GPS Time
LD35401444.las	Adjusted GPS Time
LD35401447.las	Adjusted GPS Time
LD35401450.las	Adjusted GPS Time
LD35401453.las	Adjusted GPS Time
LD35401456.las	Adjusted GPS Time
LD35401459.las	Adjusted GPS Time
LD35401462.las	Adjusted GPS Time
LD35401465.las	Adjusted GPS Time
LD35401468.las	Adjusted GPS Time
LD35401471.las	Adjusted GPS Time
LD35401474.las	Adjusted GPS Time
LD35401477.las	Adjusted GPS Time
LD35401480.las	Adjusted GPS Time
LD35401483.las	Adjusted GPS Time
LD35401486.las	Adjusted GPS Time
LD35401489.las	Adjusted GPS Time
LD35401492.las	Adjusted GPS Time
LD35401495.las	Adjusted GPS Time
LD35401498.las	Adjusted GPS Time
LD35401501.las	Adjusted GPS Time
LD35401504.las	Adjusted GPS Time
LD35401507.las	Adjusted GPS Time
LD35401510.las	Adjusted GPS Time
LD35401513.las	Adjusted GPS Time
LD35401516.las	Adjusted GPS Time
LD35401519.las	Adjusted GPS Time
LD35401522.las	Adjusted GPS Time
LD35401525.las	Adjusted GPS Time
LD35401528.las	Adjusted GPS Time
LD35401531.las	Adjusted GPS Time
LD35401534.las	Adjusted GPS Time
LD35401537.las	Adjusted GPS Time
LD35401540.las	Adjusted GPS Time
LD35401543.las	Adjusted GPS Time
LD35401546.las	Adjusted GPS Time
LD35401549.las	Adjusted GPS Time
LD35401552.las	Adjusted GPS Time
LD35401555.las	Adjusted GPS Time
LD35401558.las	Adjusted GPS Time
LD35401561.las	Adjusted GPS Time
LD35401564.las	Adjusted GPS Time
LD35401567.las	Adjusted GPS Time

DPH-3 Report on Time of Global Positioning System Data

File	GPS Time Type
LD35401570.las	Adjusted GPS Time
LD35401573.las	Adjusted GPS Time
LD35401576.las	Adjusted GPS Time
LD35401579.las	Adjusted GPS Time
LD35401582.las	Adjusted GPS Time
LD35401585.las	Adjusted GPS Time
LD35401588.las	Adjusted GPS Time
LD35401591.las	Adjusted GPS Time
LD35401594.las	Adjusted GPS Time
LD35401597.las	Adjusted GPS Time
LD35401600.las	Adjusted GPS Time
LD35401603.las	Adjusted GPS Time
LD35401606.las	Adjusted GPS Time
LD35401609.las	Adjusted GPS Time
LD35401612.las	Adjusted GPS Time
LD35431438.las	Adjusted GPS Time
LD35431441.las	Adjusted GPS Time
LD35431444.las	Adjusted GPS Time
LD35431447.las	Adjusted GPS Time
LD35431450.las	Adjusted GPS Time
LD35431453.las	Adjusted GPS Time
LD35431456.las	Adjusted GPS Time
LD35431459.las	Adjusted GPS Time
LD35431462.las	Adjusted GPS Time
LD35431465.las	Adjusted GPS Time
LD35431468.las	Adjusted GPS Time
LD35431471.las	Adjusted GPS Time
LD35431474.las	Adjusted GPS Time
LD35431477.las	Adjusted GPS Time
LD35431480.las	Adjusted GPS Time
LD35431483.las	Adjusted GPS Time
LD35431486.las	Adjusted GPS Time
LD35431489.las	Adjusted GPS Time
LD35431492.las	Adjusted GPS Time
LD35431495.las	Adjusted GPS Time
LD35431498.las	Adjusted GPS Time
LD35431501.las	Adjusted GPS Time
LD35431504.las	Adjusted GPS Time
LD35431507.las	Adjusted GPS Time
LD35431510.las	Adjusted GPS Time
LD35431513.las	Adjusted GPS Time
LD35431516.las	Adjusted GPS Time
LD35431519.las	Adjusted GPS Time
LD35431522.las	Adjusted GPS Time
LD35431525.las	Adjusted GPS Time
LD35431528.las	Adjusted GPS Time
LD35431531.las	Adjusted GPS Time
LD35431534.las	Adjusted GPS Time
LD35431537.las	Adjusted GPS Time

DPH-3 Report on Time of Global Positioning System Data

File	GPS Time Type
LD35431540.las	Adjusted GPS Time
LD35431543.las	Adjusted GPS Time
LD35431546.las	Adjusted GPS Time
LD35431549.las	Adjusted GPS Time
LD35431552.las	Adjusted GPS Time
LD35431555.las	Adjusted GPS Time
LD35431558.las	Adjusted GPS Time
LD35431561.las	Adjusted GPS Time
LD35431564.las	Adjusted GPS Time
LD35431567.las	Adjusted GPS Time
LD35431570.las	Adjusted GPS Time
LD35431573.las	Adjusted GPS Time
LD35431576.las	Adjusted GPS Time
LD35431579.las	Adjusted GPS Time
LD35431582.las	Adjusted GPS Time
LD35431585.las	Adjusted GPS Time
LD35431588.las	Adjusted GPS Time
LD35431591.las	Adjusted GPS Time
LD35431594.las	Adjusted GPS Time
LD35431597.las	Adjusted GPS Time
LD35431600.las	Adjusted GPS Time
LD35431603.las	Adjusted GPS Time
LD35431606.las	Adjusted GPS Time
LD35431609.las	Adjusted GPS Time
LD35431612.las	Adjusted GPS Time
LD35461438.las	Adjusted GPS Time
LD35461441.las	Adjusted GPS Time
LD35461444.las	Adjusted GPS Time
LD35461447.las	Adjusted GPS Time
LD35461450.las	Adjusted GPS Time
LD35461453.las	Adjusted GPS Time
LD35461456.las	Adjusted GPS Time
LD35461459.las	Adjusted GPS Time
LD35461462.las	Adjusted GPS Time
LD35461465.las	Adjusted GPS Time
LD35461468.las	Adjusted GPS Time
LD35461471.las	Adjusted GPS Time
LD35461474.las	Adjusted GPS Time
LD35461477.las	Adjusted GPS Time
LD35461480.las	Adjusted GPS Time
LD35461483.las	Adjusted GPS Time
LD35461486.las	Adjusted GPS Time
LD35461489.las	Adjusted GPS Time
LD35461492.las	Adjusted GPS Time
LD35461495.las	Adjusted GPS Time
LD35461498.las	Adjusted GPS Time
LD35461501.las	Adjusted GPS Time
LD35461504.las	Adjusted GPS Time
LD35461507.las	Adjusted GPS Time

DPH-3 Report on Time of Global Positioning System Data

File	GPS Time Type
LD35461510.las	Adjusted GPS Time
LD35461513.las	Adjusted GPS Time
LD35461516.las	Adjusted GPS Time
LD35461519.las	Adjusted GPS Time
LD35461522.las	Adjusted GPS Time
LD35461525.las	Adjusted GPS Time
LD35461528.las	Adjusted GPS Time
LD35461531.las	Adjusted GPS Time
LD35461534.las	Adjusted GPS Time
LD35461537.las	Adjusted GPS Time
LD35461540.las	Adjusted GPS Time
LD35461543.las	Adjusted GPS Time
LD35461546.las	Adjusted GPS Time
LD35461549.las	Adjusted GPS Time
LD35461552.las	Adjusted GPS Time
LD35461555.las	Adjusted GPS Time
LD35461558.las	Adjusted GPS Time
LD35461561.las	Adjusted GPS Time
LD35461564.las	Adjusted GPS Time
LD35461567.las	Adjusted GPS Time
LD35461570.las	Adjusted GPS Time
LD35461573.las	Adjusted GPS Time
LD35461576.las	Adjusted GPS Time
LD35461579.las	Adjusted GPS Time
LD35461582.las	Adjusted GPS Time
LD35461585.las	Adjusted GPS Time
LD35461588.las	Adjusted GPS Time
LD35461591.las	Adjusted GPS Time
LD35461594.las	Adjusted GPS Time
LD35461597.las	Adjusted GPS Time
LD35461600.las	Adjusted GPS Time
LD35461603.las	Adjusted GPS Time
LD35461606.las	Adjusted GPS Time
LD35461609.las	Adjusted GPS Time
LD35461612.las	Adjusted GPS Time
LD35491438.las	Adjusted GPS Time
LD35491441.las	Adjusted GPS Time
LD35491444.las	Adjusted GPS Time
LD35491447.las	Adjusted GPS Time
LD35491450.las	Adjusted GPS Time
LD35491453.las	Adjusted GPS Time
LD35491456.las	Adjusted GPS Time
LD35491459.las	Adjusted GPS Time
LD35491462.las	Adjusted GPS Time
LD35491465.las	Adjusted GPS Time
LD35491468.las	Adjusted GPS Time
LD35491471.las	Adjusted GPS Time
LD35491474.las	Adjusted GPS Time
LD35491477.las	Adjusted GPS Time

DPH-3 Report on Time of Global Positioning System Data

File	GPS Time Type
LD35491480.las	Adjusted GPS Time
LD35491483.las	Adjusted GPS Time
LD35491486.las	Adjusted GPS Time
LD35491489.las	Adjusted GPS Time
LD35491492.las	Adjusted GPS Time
LD35491495.las	Adjusted GPS Time
LD35491498.las	Adjusted GPS Time
LD35491501.las	Adjusted GPS Time
LD35491504.las	Adjusted GPS Time
LD35491507.las	Adjusted GPS Time
LD35491510.las	Adjusted GPS Time
LD35491513.las	Adjusted GPS Time
LD35491516.las	Adjusted GPS Time
LD35491519.las	Adjusted GPS Time
LD35491522.las	Adjusted GPS Time
LD35491525.las	Adjusted GPS Time
LD35491528.las	Adjusted GPS Time
LD35491531.las	Adjusted GPS Time
LD35491534.las	Adjusted GPS Time
LD35491537.las	Adjusted GPS Time
LD35491540.las	Adjusted GPS Time
LD35491543.las	Adjusted GPS Time
LD35491546.las	Adjusted GPS Time
LD35491549.las	Adjusted GPS Time
LD35491552.las	Adjusted GPS Time
LD35491555.las	Adjusted GPS Time
LD35491558.las	Adjusted GPS Time
LD35491561.las	Adjusted GPS Time
LD35491564.las	Adjusted GPS Time
LD35491567.las	Adjusted GPS Time
LD35491570.las	Adjusted GPS Time
LD35491573.las	Adjusted GPS Time
LD35491576.las	Adjusted GPS Time
LD35491579.las	Adjusted GPS Time
LD35491582.las	Adjusted GPS Time
LD35491585.las	Adjusted GPS Time
LD35491588.las	Adjusted GPS Time
LD35491591.las	Adjusted GPS Time
LD35491594.las	Adjusted GPS Time
LD35491597.las	Adjusted GPS Time
LD35491600.las	Adjusted GPS Time
LD35491603.las	Adjusted GPS Time
LD35491606.las	Adjusted GPS Time
LD35491609.las	Adjusted GPS Time
LD35491612.las	Adjusted GPS Time
LD35521438.las	Adjusted GPS Time
LD35521441.las	Adjusted GPS Time
LD35521444.las	Adjusted GPS Time
LD35521447.las	Adjusted GPS Time

DPH-3 Report on Time of Global Positioning System Data

File	GPS Time Type
LD35521450.las	Adjusted GPS Time
LD35521453.las	Adjusted GPS Time
LD35521456.las	Adjusted GPS Time
LD35521459.las	Adjusted GPS Time
LD35521462.las	Adjusted GPS Time
LD35521465.las	Adjusted GPS Time
LD35521468.las	Adjusted GPS Time
LD35521471.las	Adjusted GPS Time
LD35521474.las	Adjusted GPS Time
LD35521477.las	Adjusted GPS Time
LD35521480.las	Adjusted GPS Time
LD35521483.las	Adjusted GPS Time
LD35521486.las	Adjusted GPS Time
LD35521489.las	Adjusted GPS Time
LD35521492.las	Adjusted GPS Time
LD35521495.las	Adjusted GPS Time
LD35521498.las	Adjusted GPS Time
LD35521501.las	Adjusted GPS Time
LD35521504.las	Adjusted GPS Time
LD35521507.las	Adjusted GPS Time
LD35521510.las	Adjusted GPS Time
LD35521513.las	Adjusted GPS Time
LD35521516.las	Adjusted GPS Time
LD35521519.las	Adjusted GPS Time
LD35521522.las	Adjusted GPS Time
LD35521525.las	Adjusted GPS Time
LD35521528.las	Adjusted GPS Time
LD35521531.las	Adjusted GPS Time
LD35521534.las	Adjusted GPS Time
LD35521537.las	Adjusted GPS Time
LD35521540.las	Adjusted GPS Time
LD35521543.las	Adjusted GPS Time
LD35521546.las	Adjusted GPS Time
LD35521549.las	Adjusted GPS Time
LD35521552.las	Adjusted GPS Time
LD35521555.las	Adjusted GPS Time
LD35521558.las	Adjusted GPS Time
LD35521561.las	Adjusted GPS Time
LD35521564.las	Adjusted GPS Time
LD35521567.las	Adjusted GPS Time
LD35521570.las	Adjusted GPS Time
LD35521573.las	Adjusted GPS Time
LD35521576.las	Adjusted GPS Time
LD35521579.las	Adjusted GPS Time
LD35521582.las	Adjusted GPS Time
LD35521585.las	Adjusted GPS Time
LD35521588.las	Adjusted GPS Time
LD35521591.las	Adjusted GPS Time
LD35521594.las	Adjusted GPS Time

DPH-3 Report on Time of Global Positioning System Data

File	GPS Time Type
LD35521597.las	Adjusted GPS Time
LD35521600.las	Adjusted GPS Time
LD35521603.las	Adjusted GPS Time
LD35521606.las	Adjusted GPS Time
LD35521609.las	Adjusted GPS Time
LD35521612.las	Adjusted GPS Time
LD35551438.las	Adjusted GPS Time
LD35551441.las	Adjusted GPS Time
LD35551444.las	Adjusted GPS Time
LD35551447.las	Adjusted GPS Time
LD35551450.las	Adjusted GPS Time
LD35551453.las	Adjusted GPS Time
LD35551456.las	Adjusted GPS Time
LD35551459.las	Adjusted GPS Time
LD35551462.las	Adjusted GPS Time
LD35551465.las	Adjusted GPS Time
LD35551468.las	Adjusted GPS Time
LD35551471.las	Adjusted GPS Time
LD35551474.las	Adjusted GPS Time
LD35551477.las	Adjusted GPS Time
LD35551480.las	Adjusted GPS Time
LD35551483.las	Adjusted GPS Time
LD35551486.las	Adjusted GPS Time
LD35551489.las	Adjusted GPS Time
LD35551492.las	Adjusted GPS Time
LD35551495.las	Adjusted GPS Time
LD35551498.las	Adjusted GPS Time
LD35551501.las	Adjusted GPS Time
LD35551504.las	Adjusted GPS Time
LD35551507.las	Adjusted GPS Time
LD35551510.las	Adjusted GPS Time
LD35551513.las	Adjusted GPS Time
LD35551516.las	Adjusted GPS Time
LD35551519.las	Adjusted GPS Time
LD35551522.las	Adjusted GPS Time
LD35551525.las	Adjusted GPS Time
LD35551528.las	Adjusted GPS Time
LD35551531.las	Adjusted GPS Time
LD35551534.las	Adjusted GPS Time
LD35551537.las	Adjusted GPS Time
LD35551540.las	Adjusted GPS Time
LD35551543.las	Adjusted GPS Time
LD35551546.las	Adjusted GPS Time
LD35551549.las	Adjusted GPS Time
LD35551552.las	Adjusted GPS Time
LD35551555.las	Adjusted GPS Time
LD35551558.las	Adjusted GPS Time
LD35551561.las	Adjusted GPS Time
LD35551564.las	Adjusted GPS Time

DPH-3 Report on Time of Global Positioning System Data

File	GPS Time Type
LD35551567.las	Adjusted GPS Time
LD35551570.las	Adjusted GPS Time
LD35551573.las	Adjusted GPS Time
LD35551576.las	Adjusted GPS Time
LD35551579.las	Adjusted GPS Time
LD35551582.las	Adjusted GPS Time
LD35551585.las	Adjusted GPS Time
LD35551588.las	Adjusted GPS Time
LD35551591.las	Adjusted GPS Time
LD35551594.las	Adjusted GPS Time
LD35551597.las	Adjusted GPS Time
LD35551600.las	Adjusted GPS Time
LD35551603.las	Adjusted GPS Time
LD35551606.las	Adjusted GPS Time
LD35551609.las	Adjusted GPS Time
LD35551612.las	Adjusted GPS Time
LD35581438.las	Adjusted GPS Time
LD35581441.las	Adjusted GPS Time
LD35581444.las	Adjusted GPS Time
LD35581447.las	Adjusted GPS Time
LD35581450.las	Adjusted GPS Time
LD35581453.las	Adjusted GPS Time
LD35581456.las	Adjusted GPS Time
LD35581459.las	Adjusted GPS Time
LD35581462.las	Adjusted GPS Time
LD35581465.las	Adjusted GPS Time
LD35581468.las	Adjusted GPS Time
LD35581471.las	Adjusted GPS Time
LD35581474.las	Adjusted GPS Time
LD35581477.las	Adjusted GPS Time
LD35581480.las	Adjusted GPS Time
LD35581483.las	Adjusted GPS Time
LD35581486.las	Adjusted GPS Time
LD35581489.las	Adjusted GPS Time
LD35581492.las	Adjusted GPS Time
LD35581495.las	Adjusted GPS Time
LD35581498.las	Adjusted GPS Time
LD35581501.las	Adjusted GPS Time
LD35581504.las	Adjusted GPS Time
LD35581507.las	Adjusted GPS Time
LD35581510.las	Adjusted GPS Time
LD35581513.las	Adjusted GPS Time
LD35581516.las	Adjusted GPS Time
LD35581519.las	Adjusted GPS Time
LD35581522.las	Adjusted GPS Time
LD35581525.las	Adjusted GPS Time
LD35581528.las	Adjusted GPS Time
LD35581531.las	Adjusted GPS Time
LD35581534.las	Adjusted GPS Time

DPH-3 Report on Time of Global Positioning System Data

File	GPS Time Type
LD35581537.las	Adjusted GPS Time
LD35581540.las	Adjusted GPS Time
LD35581543.las	Adjusted GPS Time
LD35581546.las	Adjusted GPS Time
LD35581549.las	Adjusted GPS Time
LD35581552.las	Adjusted GPS Time
LD35581555.las	Adjusted GPS Time
LD35581558.las	Adjusted GPS Time
LD35581561.las	Adjusted GPS Time
LD35581564.las	Adjusted GPS Time
LD35581567.las	Adjusted GPS Time
LD35581570.las	Adjusted GPS Time
LD35581573.las	Adjusted GPS Time
LD35581576.las	Adjusted GPS Time
LD35581579.las	Adjusted GPS Time
LD35581582.las	Adjusted GPS Time
LD35581585.las	Adjusted GPS Time
LD35581588.las	Adjusted GPS Time
LD35581591.las	Adjusted GPS Time
LD35581594.las	Adjusted GPS Time
LD35581597.las	Adjusted GPS Time
LD35581600.las	Adjusted GPS Time
LD35581603.las	Adjusted GPS Time
LD35581606.las	Adjusted GPS Time
LD35581609.las	Adjusted GPS Time
LD35581612.las	Adjusted GPS Time
LD35611432.las	Adjusted GPS Time
LD35611435.las	Adjusted GPS Time
LD35611438.las	Adjusted GPS Time
LD35611441.las	Adjusted GPS Time
LD35611444.las	Adjusted GPS Time
LD35611447.las	Adjusted GPS Time
LD35611450.las	Adjusted GPS Time
LD35611453.las	Adjusted GPS Time
LD35611456.las	Adjusted GPS Time
LD35611459.las	Adjusted GPS Time
LD35611462.las	Adjusted GPS Time
LD35611465.las	Adjusted GPS Time
LD35611468.las	Adjusted GPS Time
LD35611471.las	Adjusted GPS Time
LD35611474.las	Adjusted GPS Time
LD35611477.las	Adjusted GPS Time
LD35611480.las	Adjusted GPS Time
LD35611483.las	Adjusted GPS Time
LD35611486.las	Adjusted GPS Time
LD35611489.las	Adjusted GPS Time
LD35611492.las	Adjusted GPS Time
LD35611495.las	Adjusted GPS Time
LD35611498.las	Adjusted GPS Time

DPH-3 Report on Time of Global Positioning System Data

File	GPS Time Type
LD35611501.las	Adjusted GPS Time
LD35611504.las	Adjusted GPS Time
LD35611507.las	Adjusted GPS Time
LD35611510.las	Adjusted GPS Time
LD35611513.las	Adjusted GPS Time
LD35611516.las	Adjusted GPS Time
LD35611519.las	Adjusted GPS Time
LD35611522.las	Adjusted GPS Time
LD35611525.las	Adjusted GPS Time
LD35611528.las	Adjusted GPS Time
LD35611531.las	Adjusted GPS Time
LD35611534.las	Adjusted GPS Time
LD35611537.las	Adjusted GPS Time
LD35611540.las	Adjusted GPS Time
LD35611543.las	Adjusted GPS Time
LD35611546.las	Adjusted GPS Time
LD35611549.las	Adjusted GPS Time
LD35611552.las	Adjusted GPS Time
LD35611555.las	Adjusted GPS Time
LD35611558.las	Adjusted GPS Time
LD35611561.las	Adjusted GPS Time
LD35611564.las	Adjusted GPS Time
LD35611567.las	Adjusted GPS Time
LD35611570.las	Adjusted GPS Time
LD35611573.las	Adjusted GPS Time
LD35611576.las	Adjusted GPS Time
LD35611579.las	Adjusted GPS Time
LD35611582.las	Adjusted GPS Time
LD35611585.las	Adjusted GPS Time
LD35611588.las	Adjusted GPS Time
LD35611591.las	Adjusted GPS Time
LD35611594.las	Adjusted GPS Time
LD35611597.las	Adjusted GPS Time
LD35611600.las	Adjusted GPS Time
LD35611603.las	Adjusted GPS Time
LD35611606.las	Adjusted GPS Time
LD35611609.las	Adjusted GPS Time
LD35611612.las	Adjusted GPS Time
LD35641339.las	Adjusted GPS Time
LD35641342.las	Adjusted GPS Time
LD35641345.las	Adjusted GPS Time
LD35641348.las	Adjusted GPS Time
LD35641351.las	Adjusted GPS Time
LD35641354.las	Adjusted GPS Time
LD35641357.las	Adjusted GPS Time
LD35641360.las	Adjusted GPS Time
LD35641363.las	Adjusted GPS Time
LD35641366.las	Adjusted GPS Time
LD35641369.las	Adjusted GPS Time

DPH-3 Report on Time of Global Positioning System Data

File	GPS Time Type
LD35641372.las	Adjusted GPS Time
LD35641375.las	Adjusted GPS Time
LD35641378.las	Adjusted GPS Time
LD35641381.las	Adjusted GPS Time
LD35641384.las	Adjusted GPS Time
LD35641387.las	Adjusted GPS Time
LD35641390.las	Adjusted GPS Time
LD35641393.las	Adjusted GPS Time
LD35641396.las	Adjusted GPS Time
LD35641399.las	Adjusted GPS Time
LD35641402.las	Adjusted GPS Time
LD35641405.las	Adjusted GPS Time
LD35641408.las	Adjusted GPS Time
LD35641411.las	Adjusted GPS Time
LD35641414.las	Adjusted GPS Time
LD35641417.las	Adjusted GPS Time
LD35641420.las	Adjusted GPS Time
LD35641423.las	Adjusted GPS Time
LD35641426.las	Adjusted GPS Time
LD35641429.las	Adjusted GPS Time
LD35641432.las	Adjusted GPS Time
LD35641435.las	Adjusted GPS Time
LD35641438.las	Adjusted GPS Time
LD35641441.las	Adjusted GPS Time
LD35641444.las	Adjusted GPS Time
LD35641447.las	Adjusted GPS Time
LD35641450.las	Adjusted GPS Time
LD35641453.las	Adjusted GPS Time
LD35641456.las	Adjusted GPS Time
LD35641459.las	Adjusted GPS Time
LD35641462.las	Adjusted GPS Time
LD35641465.las	Adjusted GPS Time
LD35641468.las	Adjusted GPS Time
LD35641471.las	Adjusted GPS Time
LD35641474.las	Adjusted GPS Time
LD35641477.las	Adjusted GPS Time
LD35641480.las	Adjusted GPS Time
LD35641483.las	Adjusted GPS Time
LD35641486.las	Adjusted GPS Time
LD35641489.las	Adjusted GPS Time
LD35641492.las	Adjusted GPS Time
LD35641495.las	Adjusted GPS Time
LD35641498.las	Adjusted GPS Time
LD35641501.las	Adjusted GPS Time
LD35641504.las	Adjusted GPS Time
LD35641507.las	Adjusted GPS Time
LD35641510.las	Adjusted GPS Time
LD35641513.las	Adjusted GPS Time
LD35641516.las	Adjusted GPS Time

DPH-3 Report on Time of Global Positioning System Data

File	GPS Time Type
LD35641519.las	Adjusted GPS Time
LD35641522.las	Adjusted GPS Time
LD35641525.las	Adjusted GPS Time
LD35641528.las	Adjusted GPS Time
LD35641531.las	Adjusted GPS Time
LD35641534.las	Adjusted GPS Time
LD35641537.las	Adjusted GPS Time
LD35641540.las	Adjusted GPS Time
LD35641543.las	Adjusted GPS Time
LD35641546.las	Adjusted GPS Time
LD35641549.las	Adjusted GPS Time
LD35641552.las	Adjusted GPS Time
LD35641555.las	Adjusted GPS Time
LD35641558.las	Adjusted GPS Time
LD35641561.las	Adjusted GPS Time
LD35641564.las	Adjusted GPS Time
LD35641567.las	Adjusted GPS Time
LD35641570.las	Adjusted GPS Time
LD35641573.las	Adjusted GPS Time
LD35641576.las	Adjusted GPS Time
LD35641579.las	Adjusted GPS Time
LD35641582.las	Adjusted GPS Time
LD35641585.las	Adjusted GPS Time
LD35641588.las	Adjusted GPS Time
LD35641591.las	Adjusted GPS Time
LD35641594.las	Adjusted GPS Time
LD35641597.las	Adjusted GPS Time
LD35641600.las	Adjusted GPS Time
LD35641603.las	Adjusted GPS Time
LD35641606.las	Adjusted GPS Time
LD35641609.las	Adjusted GPS Time
LD35641612.las	Adjusted GPS Time
LD35671339.las	Adjusted GPS Time
LD35671342.las	Adjusted GPS Time
LD35671345.las	Adjusted GPS Time
LD35671348.las	Adjusted GPS Time
LD35671351.las	Adjusted GPS Time
LD35671354.las	Adjusted GPS Time
LD35671357.las	Adjusted GPS Time
LD35671360.las	Adjusted GPS Time
LD35671363.las	Adjusted GPS Time
LD35671366.las	Adjusted GPS Time
LD35671369.las	Adjusted GPS Time
LD35671372.las	Adjusted GPS Time
LD35671375.las	Adjusted GPS Time
LD35671378.las	Adjusted GPS Time
LD35671381.las	Adjusted GPS Time
LD35671384.las	Adjusted GPS Time
LD35671387.las	Adjusted GPS Time

DPH-3 Report on Time of Global Positioning System Data

File	GPS Time Type
LD35671390.las	Adjusted GPS Time
LD35671393.las	Adjusted GPS Time
LD35671396.las	Adjusted GPS Time
LD35671399.las	Adjusted GPS Time
LD35671402.las	Adjusted GPS Time
LD35671405.las	Adjusted GPS Time
LD35671408.las	Adjusted GPS Time
LD35671411.las	Adjusted GPS Time
LD35671414.las	Adjusted GPS Time
LD35671417.las	Adjusted GPS Time
LD35671420.las	Adjusted GPS Time
LD35671423.las	Adjusted GPS Time
LD35671426.las	Adjusted GPS Time
LD35671429.las	Adjusted GPS Time
LD35671432.las	Adjusted GPS Time
LD35671435.las	Adjusted GPS Time
LD35671438.las	Adjusted GPS Time
LD35671441.las	Adjusted GPS Time
LD35671444.las	Adjusted GPS Time
LD35671447.las	Adjusted GPS Time
LD35671450.las	Adjusted GPS Time
LD35671453.las	Adjusted GPS Time
LD35671456.las	Adjusted GPS Time
LD35671459.las	Adjusted GPS Time
LD35671462.las	Adjusted GPS Time
LD35671465.las	Adjusted GPS Time
LD35671468.las	Adjusted GPS Time
LD35671471.las	Adjusted GPS Time
LD35671474.las	Adjusted GPS Time
LD35671477.las	Adjusted GPS Time
LD35671480.las	Adjusted GPS Time
LD35671483.las	Adjusted GPS Time
LD35671486.las	Adjusted GPS Time
LD35671489.las	Adjusted GPS Time
LD35671492.las	Adjusted GPS Time
LD35671495.las	Adjusted GPS Time
LD35671498.las	Adjusted GPS Time
LD35671501.las	Adjusted GPS Time
LD35671504.las	Adjusted GPS Time
LD35671507.las	Adjusted GPS Time
LD35671510.las	Adjusted GPS Time
LD35671513.las	Adjusted GPS Time
LD35671516.las	Adjusted GPS Time
LD35671519.las	Adjusted GPS Time
LD35671522.las	Adjusted GPS Time
LD35671525.las	Adjusted GPS Time
LD35671528.las	Adjusted GPS Time
LD35671531.las	Adjusted GPS Time
LD35671534.las	Adjusted GPS Time

DPH-3 Report on Time of Global Positioning System Data

File	GPS Time Type
LD35671537.las	Adjusted GPS Time
LD35671540.las	Adjusted GPS Time
LD35671543.las	Adjusted GPS Time
LD35671546.las	Adjusted GPS Time
LD35671549.las	Adjusted GPS Time
LD35671552.las	Adjusted GPS Time
LD35671555.las	Adjusted GPS Time
LD35671558.las	Adjusted GPS Time
LD35671561.las	Adjusted GPS Time
LD35671564.las	Adjusted GPS Time
LD35671567.las	Adjusted GPS Time
LD35671570.las	Adjusted GPS Time
LD35671573.las	Adjusted GPS Time
LD35671576.las	Adjusted GPS Time
LD35671579.las	Adjusted GPS Time
LD35671582.las	Adjusted GPS Time
LD35671585.las	Adjusted GPS Time
LD35671588.las	Adjusted GPS Time
LD35671591.las	Adjusted GPS Time
LD35671594.las	Adjusted GPS Time
LD35671597.las	Adjusted GPS Time
LD35671600.las	Adjusted GPS Time
LD35671603.las	Adjusted GPS Time
LD35671606.las	Adjusted GPS Time
LD35671609.las	Adjusted GPS Time
LD35671612.las	Adjusted GPS Time
LD35701339.las	Adjusted GPS Time
LD35701342.las	Adjusted GPS Time
LD35701345.las	Adjusted GPS Time
LD35701348.las	Adjusted GPS Time
LD35701351.las	Adjusted GPS Time
LD35701354.las	Adjusted GPS Time
LD35701357.las	Adjusted GPS Time
LD35701360.las	Adjusted GPS Time
LD35701363.las	Adjusted GPS Time
LD35701366.las	Adjusted GPS Time
LD35701369.las	Adjusted GPS Time
LD35701372.las	Adjusted GPS Time
LD35701375.las	Adjusted GPS Time
LD35701378.las	Adjusted GPS Time
LD35701381.las	Adjusted GPS Time
LD35701384.las	Adjusted GPS Time
LD35701387.las	Adjusted GPS Time
LD35701390.las	Adjusted GPS Time
LD35701393.las	Adjusted GPS Time
LD35701396.las	Adjusted GPS Time
LD35701399.las	Adjusted GPS Time
LD35701402.las	Adjusted GPS Time
LD35701405.las	Adjusted GPS Time

DPH-3 Report on Time of Global Positioning System Data

File	GPS Time Type
LD35701408.las	Adjusted GPS Time
LD35701411.las	Adjusted GPS Time
LD35701414.las	Adjusted GPS Time
LD35701417.las	Adjusted GPS Time
LD35701420.las	Adjusted GPS Time
LD35701423.las	Adjusted GPS Time
LD35701426.las	Adjusted GPS Time
LD35701429.las	Adjusted GPS Time
LD35701432.las	Adjusted GPS Time
LD35701435.las	Adjusted GPS Time
LD35701438.las	Adjusted GPS Time
LD35701441.las	Adjusted GPS Time
LD35701444.las	Adjusted GPS Time
LD35701447.las	Adjusted GPS Time
LD35701450.las	Adjusted GPS Time
LD35701453.las	Adjusted GPS Time
LD35701456.las	Adjusted GPS Time
LD35701459.las	Adjusted GPS Time
LD35701462.las	Adjusted GPS Time
LD35701465.las	Adjusted GPS Time
LD35701468.las	Adjusted GPS Time
LD35701471.las	Adjusted GPS Time
LD35701474.las	Adjusted GPS Time
LD35701477.las	Adjusted GPS Time
LD35701480.las	Adjusted GPS Time
LD35701483.las	Adjusted GPS Time
LD35701486.las	Adjusted GPS Time
LD35701489.las	Adjusted GPS Time
LD35701492.las	Adjusted GPS Time
LD35701495.las	Adjusted GPS Time
LD35701498.las	Adjusted GPS Time
LD35701501.las	Adjusted GPS Time
LD35701504.las	Adjusted GPS Time
LD35701507.las	Adjusted GPS Time
LD35701510.las	Adjusted GPS Time
LD35701513.las	Adjusted GPS Time
LD35701516.las	Adjusted GPS Time
LD35701519.las	Adjusted GPS Time
LD35701522.las	Adjusted GPS Time
LD35701525.las	Adjusted GPS Time
LD35701528.las	Adjusted GPS Time
LD35701531.las	Adjusted GPS Time
LD35701534.las	Adjusted GPS Time
LD35701537.las	Adjusted GPS Time
LD35701540.las	Adjusted GPS Time
LD35701543.las	Adjusted GPS Time
LD35701546.las	Adjusted GPS Time
LD35701549.las	Adjusted GPS Time
LD35701552.las	Adjusted GPS Time

DPH-3 Report on Time of Global Positioning System Data

File	GPS Time Type
LD35701555.las	Adjusted GPS Time
LD35701558.las	Adjusted GPS Time
LD35701561.las	Adjusted GPS Time
LD35701564.las	Adjusted GPS Time
LD35701567.las	Adjusted GPS Time
LD35701570.las	Adjusted GPS Time
LD35701573.las	Adjusted GPS Time
LD35701576.las	Adjusted GPS Time
LD35701579.las	Adjusted GPS Time
LD35701582.las	Adjusted GPS Time
LD35701585.las	Adjusted GPS Time
LD35701588.las	Adjusted GPS Time
LD35701591.las	Adjusted GPS Time
LD35701594.las	Adjusted GPS Time
LD35701597.las	Adjusted GPS Time
LD35701600.las	Adjusted GPS Time
LD35701603.las	Adjusted GPS Time
LD35701606.las	Adjusted GPS Time
LD35701609.las	Adjusted GPS Time
LD35701612.las	Adjusted GPS Time
LD35731339.las	Adjusted GPS Time
LD35731342.las	Adjusted GPS Time
LD35731345.las	Adjusted GPS Time
LD35731348.las	Adjusted GPS Time
LD35731351.las	Adjusted GPS Time
LD35731354.las	Adjusted GPS Time
LD35731357.las	Adjusted GPS Time
LD35731360.las	Adjusted GPS Time
LD35731363.las	Adjusted GPS Time
LD35731366.las	Adjusted GPS Time
LD35731369.las	Adjusted GPS Time
LD35731372.las	Adjusted GPS Time
LD35731375.las	Adjusted GPS Time
LD35731378.las	Adjusted GPS Time
LD35731381.las	Adjusted GPS Time
LD35731384.las	Adjusted GPS Time
LD35731387.las	Adjusted GPS Time
LD35731390.las	Adjusted GPS Time
LD35731393.las	Adjusted GPS Time
LD35731396.las	Adjusted GPS Time
LD35731399.las	Adjusted GPS Time
LD35731402.las	Adjusted GPS Time
LD35731405.las	Adjusted GPS Time
LD35731408.las	Adjusted GPS Time
LD35731411.las	Adjusted GPS Time
LD35731414.las	Adjusted GPS Time
LD35731417.las	Adjusted GPS Time
LD35731420.las	Adjusted GPS Time
LD35731423.las	Adjusted GPS Time

DPH-3 Report on Time of Global Positioning System Data

File	GPS Time Type
LD35731426.las	Adjusted GPS Time
LD35731429.las	Adjusted GPS Time
LD35731432.las	Adjusted GPS Time
LD35731435.las	Adjusted GPS Time
LD35731438.las	Adjusted GPS Time
LD35731441.las	Adjusted GPS Time
LD35731444.las	Adjusted GPS Time
LD35731447.las	Adjusted GPS Time
LD35731450.las	Adjusted GPS Time
LD35731453.las	Adjusted GPS Time
LD35731456.las	Adjusted GPS Time
LD35731459.las	Adjusted GPS Time
LD35731462.las	Adjusted GPS Time
LD35731465.las	Adjusted GPS Time
LD35731468.las	Adjusted GPS Time
LD35731471.las	Adjusted GPS Time
LD35731474.las	Adjusted GPS Time
LD35731477.las	Adjusted GPS Time
LD35731480.las	Adjusted GPS Time
LD35731483.las	Adjusted GPS Time
LD35731486.las	Adjusted GPS Time
LD35731489.las	Adjusted GPS Time
LD35731492.las	Adjusted GPS Time
LD35731495.las	Adjusted GPS Time
LD35731498.las	Adjusted GPS Time
LD35731501.las	Adjusted GPS Time
LD35731504.las	Adjusted GPS Time
LD35731507.las	Adjusted GPS Time
LD35731510.las	Adjusted GPS Time
LD35731513.las	Adjusted GPS Time
LD35731516.las	Adjusted GPS Time
LD35731519.las	Adjusted GPS Time
LD35731522.las	Adjusted GPS Time
LD35731525.las	Adjusted GPS Time
LD35731528.las	Adjusted GPS Time
LD35731531.las	Adjusted GPS Time
LD35731534.las	Adjusted GPS Time
LD35731537.las	Adjusted GPS Time
LD35731540.las	Adjusted GPS Time
LD35731543.las	Adjusted GPS Time
LD35731546.las	Adjusted GPS Time
LD35731549.las	Adjusted GPS Time
LD35731552.las	Adjusted GPS Time
LD35731555.las	Adjusted GPS Time
LD35731558.las	Adjusted GPS Time
LD35731561.las	Adjusted GPS Time
LD35731564.las	Adjusted GPS Time
LD35731567.las	Adjusted GPS Time
LD35731570.las	Adjusted GPS Time

DPH-3 Report on Time of Global Positioning System Data

File	GPS Time Type
LD35731573.las	Adjusted GPS Time
LD35731576.las	Adjusted GPS Time
LD35731579.las	Adjusted GPS Time
LD35731582.las	Adjusted GPS Time
LD35731585.las	Adjusted GPS Time
LD35731588.las	Adjusted GPS Time
LD35731591.las	Adjusted GPS Time
LD35731594.las	Adjusted GPS Time
LD35731597.las	Adjusted GPS Time
LD35731600.las	Adjusted GPS Time
LD35731603.las	Adjusted GPS Time
LD35731606.las	Adjusted GPS Time
LD35731609.las	Adjusted GPS Time
LD35731612.las	Adjusted GPS Time
LD35761339.las	Adjusted GPS Time
LD35761342.las	Adjusted GPS Time
LD35761345.las	Adjusted GPS Time
LD35761348.las	Adjusted GPS Time
LD35761351.las	Adjusted GPS Time
LD35761354.las	Adjusted GPS Time
LD35761357.las	Adjusted GPS Time
LD35761360.las	Adjusted GPS Time
LD35761363.las	Adjusted GPS Time
LD35761366.las	Adjusted GPS Time
LD35761369.las	Adjusted GPS Time
LD35761372.las	Adjusted GPS Time
LD35761375.las	Adjusted GPS Time
LD35761378.las	Adjusted GPS Time
LD35761381.las	Adjusted GPS Time
LD35761384.las	Adjusted GPS Time
LD35761387.las	Adjusted GPS Time
LD35761390.las	Adjusted GPS Time
LD35761393.las	Adjusted GPS Time
LD35761396.las	Adjusted GPS Time
LD35761399.las	Adjusted GPS Time
LD35761402.las	Adjusted GPS Time
LD35761405.las	Adjusted GPS Time
LD35761408.las	Adjusted GPS Time
LD35761411.las	Adjusted GPS Time
LD35761414.las	Adjusted GPS Time
LD35761417.las	Adjusted GPS Time
LD35761420.las	Adjusted GPS Time
LD35761423.las	Adjusted GPS Time
LD35761426.las	Adjusted GPS Time
LD35761429.las	Adjusted GPS Time
LD35761432.las	Adjusted GPS Time
LD35761435.las	Adjusted GPS Time
LD35761438.las	Adjusted GPS Time
LD35761441.las	Adjusted GPS Time

DPH-3 Report on Time of Global Positioning System Data

File	GPS Time Type
LD35761444.las	Adjusted GPS Time
LD35761447.las	Adjusted GPS Time
LD35761450.las	Adjusted GPS Time
LD35761453.las	Adjusted GPS Time
LD35761456.las	Adjusted GPS Time
LD35761459.las	Adjusted GPS Time
LD35761462.las	Adjusted GPS Time
LD35761465.las	Adjusted GPS Time
LD35761468.las	Adjusted GPS Time
LD35761471.las	Adjusted GPS Time
LD35761474.las	Adjusted GPS Time
LD35761477.las	Adjusted GPS Time
LD35761480.las	Adjusted GPS Time
LD35761483.las	Adjusted GPS Time
LD35761486.las	Adjusted GPS Time
LD35761489.las	Adjusted GPS Time
LD35761492.las	Adjusted GPS Time
LD35761495.las	Adjusted GPS Time
LD35761498.las	Adjusted GPS Time
LD35761501.las	Adjusted GPS Time
LD35761504.las	Adjusted GPS Time
LD35761507.las	Adjusted GPS Time
LD35761510.las	Adjusted GPS Time
LD35761513.las	Adjusted GPS Time
LD35761516.las	Adjusted GPS Time
LD35761519.las	Adjusted GPS Time
LD35761522.las	Adjusted GPS Time
LD35761525.las	Adjusted GPS Time
LD35761528.las	Adjusted GPS Time
LD35761531.las	Adjusted GPS Time
LD35761534.las	Adjusted GPS Time
LD35761537.las	Adjusted GPS Time
LD35761540.las	Adjusted GPS Time
LD35761543.las	Adjusted GPS Time
LD35761546.las	Adjusted GPS Time
LD35761549.las	Adjusted GPS Time
LD35761552.las	Adjusted GPS Time
LD35761555.las	Adjusted GPS Time
LD35761558.las	Adjusted GPS Time
LD35761561.las	Adjusted GPS Time
LD35761564.las	Adjusted GPS Time
LD35761567.las	Adjusted GPS Time
LD35761570.las	Adjusted GPS Time
LD35761573.las	Adjusted GPS Time
LD35761576.las	Adjusted GPS Time
LD35761579.las	Adjusted GPS Time
LD35761582.las	Adjusted GPS Time
LD35761585.las	Adjusted GPS Time
LD35761588.las	Adjusted GPS Time

DPH-3 Report on Time of Global Positioning System Data

File	GPS Time Type
LD35761591.las	Adjusted GPS Time
LD35761594.las	Adjusted GPS Time
LD35761597.las	Adjusted GPS Time
LD35761600.las	Adjusted GPS Time
LD35761603.las	Adjusted GPS Time
LD35761606.las	Adjusted GPS Time
LD35761609.las	Adjusted GPS Time
LD35761612.las	Adjusted GPS Time
LD35791339.las	Adjusted GPS Time
LD35791342.las	Adjusted GPS Time
LD35791345.las	Adjusted GPS Time
LD35791348.las	Adjusted GPS Time
LD35791351.las	Adjusted GPS Time
LD35791354.las	Adjusted GPS Time
LD35791357.las	Adjusted GPS Time
LD35791360.las	Adjusted GPS Time
LD35791363.las	Adjusted GPS Time
LD35791366.las	Adjusted GPS Time
LD35791369.las	Adjusted GPS Time
LD35791372.las	Adjusted GPS Time
LD35791375.las	Adjusted GPS Time
LD35791378.las	Adjusted GPS Time
LD35791381.las	Adjusted GPS Time
LD35791384.las	Adjusted GPS Time
LD35791387.las	Adjusted GPS Time
LD35791390.las	Adjusted GPS Time
LD35791393.las	Adjusted GPS Time
LD35791396.las	Adjusted GPS Time
LD35791399.las	Adjusted GPS Time
LD35791402.las	Adjusted GPS Time
LD35791405.las	Adjusted GPS Time
LD35791408.las	Adjusted GPS Time
LD35791411.las	Adjusted GPS Time
LD35791414.las	Adjusted GPS Time
LD35791417.las	Adjusted GPS Time
LD35791420.las	Adjusted GPS Time
LD35791423.las	Adjusted GPS Time
LD35791426.las	Adjusted GPS Time
LD35791429.las	Adjusted GPS Time
LD35791432.las	Adjusted GPS Time
LD35791435.las	Adjusted GPS Time
LD35791438.las	Adjusted GPS Time
LD35791441.las	Adjusted GPS Time
LD35791444.las	Adjusted GPS Time
LD35791447.las	Adjusted GPS Time
LD35791450.las	Adjusted GPS Time
LD35791453.las	Adjusted GPS Time
LD35791456.las	Adjusted GPS Time
LD35791459.las	Adjusted GPS Time

DPH-3 Report on Time of Global Positioning System Data

File	GPS Time Type
LD35791462.las	Adjusted GPS Time
LD35791465.las	Adjusted GPS Time
LD35791468.las	Adjusted GPS Time
LD35791471.las	Adjusted GPS Time
LD35791474.las	Adjusted GPS Time
LD35791477.las	Adjusted GPS Time
LD35791480.las	Adjusted GPS Time
LD35791483.las	Adjusted GPS Time
LD35791486.las	Adjusted GPS Time
LD35791489.las	Adjusted GPS Time
LD35791492.las	Adjusted GPS Time
LD35791495.las	Adjusted GPS Time
LD35791498.las	Adjusted GPS Time
LD35791501.las	Adjusted GPS Time
LD35791504.las	Adjusted GPS Time
LD35791507.las	Adjusted GPS Time
LD35791510.las	Adjusted GPS Time
LD35791513.las	Adjusted GPS Time
LD35791516.las	Adjusted GPS Time
LD35791519.las	Adjusted GPS Time
LD35791522.las	Adjusted GPS Time
LD35791525.las	Adjusted GPS Time
LD35791528.las	Adjusted GPS Time
LD35791531.las	Adjusted GPS Time
LD35791534.las	Adjusted GPS Time
LD35791537.las	Adjusted GPS Time
LD35791540.las	Adjusted GPS Time
LD35791543.las	Adjusted GPS Time
LD35791546.las	Adjusted GPS Time
LD35791549.las	Adjusted GPS Time
LD35791552.las	Adjusted GPS Time
LD35791555.las	Adjusted GPS Time
LD35791558.las	Adjusted GPS Time
LD35791561.las	Adjusted GPS Time
LD35791564.las	Adjusted GPS Time
LD35791567.las	Adjusted GPS Time
LD35791570.las	Adjusted GPS Time
LD35791573.las	Adjusted GPS Time
LD35791576.las	Adjusted GPS Time
LD35791579.las	Adjusted GPS Time
LD35791582.las	Adjusted GPS Time
LD35791585.las	Adjusted GPS Time
LD35791588.las	Adjusted GPS Time
LD35791591.las	Adjusted GPS Time
LD35791594.las	Adjusted GPS Time
LD35791597.las	Adjusted GPS Time
LD35791600.las	Adjusted GPS Time
LD35791603.las	Adjusted GPS Time
LD35791606.las	Adjusted GPS Time

DPH-3 Report on Time of Global Positioning System Data

File	GPS Time Type
LD35791609.las	Adjusted GPS Time
LD35791612.las	Adjusted GPS Time
LD35821339.las	Adjusted GPS Time
LD35821342.las	Adjusted GPS Time
LD35821345.las	Adjusted GPS Time
LD35821348.las	Adjusted GPS Time
LD35821351.las	Adjusted GPS Time
LD35821354.las	Adjusted GPS Time
LD35821357.las	Adjusted GPS Time
LD35821360.las	Adjusted GPS Time
LD35821363.las	Adjusted GPS Time
LD35821366.las	Adjusted GPS Time
LD35821369.las	Adjusted GPS Time
LD35821372.las	Adjusted GPS Time
LD35821375.las	Adjusted GPS Time
LD35821378.las	Adjusted GPS Time
LD35821381.las	Adjusted GPS Time
LD35821384.las	Adjusted GPS Time
LD35821387.las	Adjusted GPS Time
LD35821390.las	Adjusted GPS Time
LD35821393.las	Adjusted GPS Time
LD35821396.las	Adjusted GPS Time
LD35821399.las	Adjusted GPS Time
LD35821402.las	Adjusted GPS Time
LD35821405.las	Adjusted GPS Time
LD35821408.las	Adjusted GPS Time
LD35821411.las	Adjusted GPS Time
LD35821414.las	Adjusted GPS Time
LD35821417.las	Adjusted GPS Time
LD35821420.las	Adjusted GPS Time
LD35821423.las	Adjusted GPS Time
LD35821426.las	Adjusted GPS Time
LD35821429.las	Adjusted GPS Time
LD35821432.las	Adjusted GPS Time
LD35821435.las	Adjusted GPS Time
LD35821438.las	Adjusted GPS Time
LD35821441.las	Adjusted GPS Time
LD35821444.las	Adjusted GPS Time
LD35821447.las	Adjusted GPS Time
LD35821450.las	Adjusted GPS Time
LD35821453.las	Adjusted GPS Time
LD35821456.las	Adjusted GPS Time
LD35821459.las	Adjusted GPS Time
LD35821462.las	Adjusted GPS Time
LD35821465.las	Adjusted GPS Time
LD35821468.las	Adjusted GPS Time
LD35821471.las	Adjusted GPS Time
LD35821474.las	Adjusted GPS Time
LD35821477.las	Adjusted GPS Time

DPH-3 Report on Time of Global Positioning System Data

File	GPS Time Type
LD35821480.las	Adjusted GPS Time
LD35821483.las	Adjusted GPS Time
LD35821486.las	Adjusted GPS Time
LD35821489.las	Adjusted GPS Time
LD35821492.las	Adjusted GPS Time
LD35821495.las	Adjusted GPS Time
LD35821498.las	Adjusted GPS Time
LD35821501.las	Adjusted GPS Time
LD35821504.las	Adjusted GPS Time
LD35821507.las	Adjusted GPS Time
LD35821510.las	Adjusted GPS Time
LD35821513.las	Adjusted GPS Time
LD35821516.las	Adjusted GPS Time
LD35821519.las	Adjusted GPS Time
LD35821522.las	Adjusted GPS Time
LD35821525.las	Adjusted GPS Time
LD35821528.las	Adjusted GPS Time
LD35821531.las	Adjusted GPS Time
LD35821534.las	Adjusted GPS Time
LD35821537.las	Adjusted GPS Time
LD35821540.las	Adjusted GPS Time
LD35821543.las	Adjusted GPS Time
LD35821546.las	Adjusted GPS Time
LD35821549.las	Adjusted GPS Time
LD35821552.las	Adjusted GPS Time
LD35821555.las	Adjusted GPS Time
LD35821558.las	Adjusted GPS Time
LD35821561.las	Adjusted GPS Time
LD35821564.las	Adjusted GPS Time
LD35821567.las	Adjusted GPS Time
LD35821570.las	Adjusted GPS Time
LD35821573.las	Adjusted GPS Time
LD35821576.las	Adjusted GPS Time
LD35821579.las	Adjusted GPS Time
LD35821582.las	Adjusted GPS Time
LD35821585.las	Adjusted GPS Time
LD35821588.las	Adjusted GPS Time
LD35821591.las	Adjusted GPS Time
LD35821594.las	Adjusted GPS Time
LD35821597.las	Adjusted GPS Time
LD35821600.las	Adjusted GPS Time
LD35821603.las	Adjusted GPS Time
LD35821606.las	Adjusted GPS Time
LD35821609.las	Adjusted GPS Time
LD35821612.las	Adjusted GPS Time
LD35851339.las	Adjusted GPS Time
LD35851342.las	Adjusted GPS Time
LD35851345.las	Adjusted GPS Time
LD35851348.las	Adjusted GPS Time

DPH-3 Report on Time of Global Positioning System Data

File	GPS Time Type
LD35851351.las	Adjusted GPS Time
LD35851354.las	Adjusted GPS Time
LD35851357.las	Adjusted GPS Time
LD35851360.las	Adjusted GPS Time
LD35851363.las	Adjusted GPS Time
LD35851366.las	Adjusted GPS Time
LD35851369.las	Adjusted GPS Time
LD35851372.las	Adjusted GPS Time
LD35851375.las	Adjusted GPS Time
LD35851378.las	Adjusted GPS Time
LD35851381.las	Adjusted GPS Time
LD35851384.las	Adjusted GPS Time
LD35851387.las	Adjusted GPS Time
LD35851390.las	Adjusted GPS Time
LD35851393.las	Adjusted GPS Time
LD35851396.las	Adjusted GPS Time
LD35851399.las	Adjusted GPS Time
LD35851402.las	Adjusted GPS Time
LD35851405.las	Adjusted GPS Time
LD35851408.las	Adjusted GPS Time
LD35851411.las	Adjusted GPS Time
LD35851414.las	Adjusted GPS Time
LD35851417.las	Adjusted GPS Time
LD35851420.las	Adjusted GPS Time
LD35851423.las	Adjusted GPS Time
LD35851426.las	Adjusted GPS Time
LD35851429.las	Adjusted GPS Time
LD35851432.las	Adjusted GPS Time
LD35851435.las	Adjusted GPS Time
LD35851438.las	Adjusted GPS Time
LD35851441.las	Adjusted GPS Time
LD35851444.las	Adjusted GPS Time
LD35851447.las	Adjusted GPS Time
LD35851450.las	Adjusted GPS Time
LD35851453.las	Adjusted GPS Time
LD35851456.las	Adjusted GPS Time
LD35851459.las	Adjusted GPS Time
LD35851462.las	Adjusted GPS Time
LD35851465.las	Adjusted GPS Time
LD35851468.las	Adjusted GPS Time
LD35851471.las	Adjusted GPS Time
LD35851474.las	Adjusted GPS Time
LD35851477.las	Adjusted GPS Time
LD35851480.las	Adjusted GPS Time
LD35851483.las	Adjusted GPS Time
LD35851486.las	Adjusted GPS Time
LD35851489.las	Adjusted GPS Time
LD35851492.las	Adjusted GPS Time
LD35851495.las	Adjusted GPS Time

DPH-3 Report on Time of Global Positioning System Data

File	GPS Time Type
LD35851498.las	Adjusted GPS Time
LD35851501.las	Adjusted GPS Time
LD35851504.las	Adjusted GPS Time
LD35851507.las	Adjusted GPS Time
LD35851510.las	Adjusted GPS Time
LD35851513.las	Adjusted GPS Time
LD35851516.las	Adjusted GPS Time
LD35851519.las	Adjusted GPS Time
LD35851522.las	Adjusted GPS Time
LD35851525.las	Adjusted GPS Time
LD35851528.las	Adjusted GPS Time
LD35851531.las	Adjusted GPS Time
LD35851534.las	Adjusted GPS Time
LD35851537.las	Adjusted GPS Time
LD35851540.las	Adjusted GPS Time
LD35851543.las	Adjusted GPS Time
LD35851546.las	Adjusted GPS Time
LD35851549.las	Adjusted GPS Time
LD35851552.las	Adjusted GPS Time
LD35851555.las	Adjusted GPS Time
LD35851558.las	Adjusted GPS Time
LD35851561.las	Adjusted GPS Time
LD35851564.las	Adjusted GPS Time
LD35851567.las	Adjusted GPS Time
LD35851570.las	Adjusted GPS Time
LD35851573.las	Adjusted GPS Time
LD35851576.las	Adjusted GPS Time
LD35851579.las	Adjusted GPS Time
LD35851582.las	Adjusted GPS Time
LD35851585.las	Adjusted GPS Time
LD35851588.las	Adjusted GPS Time
LD35851591.las	Adjusted GPS Time
LD35851594.las	Adjusted GPS Time
LD35851597.las	Adjusted GPS Time
LD35851600.las	Adjusted GPS Time
LD35851603.las	Adjusted GPS Time
LD35851606.las	Adjusted GPS Time
LD35851609.las	Adjusted GPS Time
LD35851612.las	Adjusted GPS Time
LD35881339.las	Adjusted GPS Time
LD35881342.las	Adjusted GPS Time
LD35881345.las	Adjusted GPS Time
LD35881348.las	Adjusted GPS Time
LD35881351.las	Adjusted GPS Time
LD35881354.las	Adjusted GPS Time
LD35881357.las	Adjusted GPS Time
LD35881360.las	Adjusted GPS Time
LD35881363.las	Adjusted GPS Time
LD35881366.las	Adjusted GPS Time

DPH-3 Report on Time of Global Positioning System Data

File	GPS Time Type
LD35881369.las	Adjusted GPS Time
LD35881372.las	Adjusted GPS Time
LD35881375.las	Adjusted GPS Time
LD35881378.las	Adjusted GPS Time
LD35881381.las	Adjusted GPS Time
LD35881384.las	Adjusted GPS Time
LD35881387.las	Adjusted GPS Time
LD35881390.las	Adjusted GPS Time
LD35881393.las	Adjusted GPS Time
LD35881396.las	Adjusted GPS Time
LD35881399.las	Adjusted GPS Time
LD35881402.las	Adjusted GPS Time
LD35881405.las	Adjusted GPS Time
LD35881408.las	Adjusted GPS Time
LD35881411.las	Adjusted GPS Time
LD35881414.las	Adjusted GPS Time
LD35881417.las	Adjusted GPS Time
LD35881420.las	Adjusted GPS Time
LD35881423.las	Adjusted GPS Time
LD35881426.las	Adjusted GPS Time
LD35881429.las	Adjusted GPS Time
LD35881432.las	Adjusted GPS Time
LD35881435.las	Adjusted GPS Time
LD35881438.las	Adjusted GPS Time
LD35881441.las	Adjusted GPS Time
LD35881444.las	Adjusted GPS Time
LD35881447.las	Adjusted GPS Time
LD35881450.las	Adjusted GPS Time
LD35881453.las	Adjusted GPS Time
LD35881456.las	Adjusted GPS Time
LD35881459.las	Adjusted GPS Time
LD35881462.las	Adjusted GPS Time
LD35881465.las	Adjusted GPS Time
LD35881468.las	Adjusted GPS Time
LD35881471.las	Adjusted GPS Time
LD35881474.las	Adjusted GPS Time
LD35881477.las	Adjusted GPS Time
LD35881480.las	Adjusted GPS Time
LD35881483.las	Adjusted GPS Time
LD35881486.las	Adjusted GPS Time
LD35881489.las	Adjusted GPS Time
LD35881492.las	Adjusted GPS Time
LD35881495.las	Adjusted GPS Time
LD35881498.las	Adjusted GPS Time
LD35881501.las	Adjusted GPS Time
LD35881504.las	Adjusted GPS Time
LD35881507.las	Adjusted GPS Time
LD35881510.las	Adjusted GPS Time
LD35881513.las	Adjusted GPS Time

DPH-3 Report on Time of Global Positioning System Data

File	GPS Time Type
LD35881516.las	Adjusted GPS Time
LD35881519.las	Adjusted GPS Time
LD35881522.las	Adjusted GPS Time
LD35881525.las	Adjusted GPS Time
LD35881528.las	Adjusted GPS Time
LD35881531.las	Adjusted GPS Time
LD35881534.las	Adjusted GPS Time
LD35881537.las	Adjusted GPS Time
LD35881540.las	Adjusted GPS Time
LD35881543.las	Adjusted GPS Time
LD35881546.las	Adjusted GPS Time
LD35881549.las	Adjusted GPS Time
LD35881552.las	Adjusted GPS Time
LD35881555.las	Adjusted GPS Time
LD35881558.las	Adjusted GPS Time
LD35881561.las	Adjusted GPS Time
LD35881564.las	Adjusted GPS Time
LD35881567.las	Adjusted GPS Time
LD35881570.las	Adjusted GPS Time
LD35881573.las	Adjusted GPS Time
LD35881576.las	Adjusted GPS Time
LD35881579.las	Adjusted GPS Time
LD35881582.las	Adjusted GPS Time
LD35881585.las	Adjusted GPS Time
LD35881588.las	Adjusted GPS Time
LD35881591.las	Adjusted GPS Time
LD35881594.las	Adjusted GPS Time
LD35881597.las	Adjusted GPS Time
LD35881600.las	Adjusted GPS Time
LD35881603.las	Adjusted GPS Time
LD35881606.las	Adjusted GPS Time
LD35881609.las	Adjusted GPS Time
LD35881612.las	Adjusted GPS Time
LD35911339.las	Adjusted GPS Time
LD35911342.las	Adjusted GPS Time
LD35911345.las	Adjusted GPS Time
LD35911348.las	Adjusted GPS Time
LD35911351.las	Adjusted GPS Time
LD35911354.las	Adjusted GPS Time
LD35911357.las	Adjusted GPS Time
LD35911360.las	Adjusted GPS Time
LD35911363.las	Adjusted GPS Time
LD35911366.las	Adjusted GPS Time
LD35911369.las	Adjusted GPS Time
LD35911372.las	Adjusted GPS Time
LD35911375.las	Adjusted GPS Time
LD35911378.las	Adjusted GPS Time
LD35911381.las	Adjusted GPS Time
LD35911384.las	Adjusted GPS Time

DPH-3 Report on Time of Global Positioning System Data

File	GPS Time Type
LD35911387.las	Adjusted GPS Time
LD35911390.las	Adjusted GPS Time
LD35911393.las	Adjusted GPS Time
LD35911396.las	Adjusted GPS Time
LD35911399.las	Adjusted GPS Time
LD35911402.las	Adjusted GPS Time
LD35911405.las	Adjusted GPS Time
LD35911408.las	Adjusted GPS Time
LD35911411.las	Adjusted GPS Time
LD35911414.las	Adjusted GPS Time
LD35911417.las	Adjusted GPS Time
LD35911420.las	Adjusted GPS Time
LD35911423.las	Adjusted GPS Time
LD35911426.las	Adjusted GPS Time
LD35911429.las	Adjusted GPS Time
LD35911432.las	Adjusted GPS Time
LD35911435.las	Adjusted GPS Time
LD35911438.las	Adjusted GPS Time
LD35911441.las	Adjusted GPS Time
LD35911444.las	Adjusted GPS Time
LD35911447.las	Adjusted GPS Time
LD35911450.las	Adjusted GPS Time
LD35911453.las	Adjusted GPS Time
LD35911456.las	Adjusted GPS Time
LD35911459.las	Adjusted GPS Time
LD35911462.las	Adjusted GPS Time
LD35911465.las	Adjusted GPS Time
LD35911468.las	Adjusted GPS Time
LD35911471.las	Adjusted GPS Time
LD35911474.las	Adjusted GPS Time
LD35911477.las	Adjusted GPS Time
LD35911480.las	Adjusted GPS Time
LD35911483.las	Adjusted GPS Time
LD35911486.las	Adjusted GPS Time
LD35911489.las	Adjusted GPS Time
LD35911492.las	Adjusted GPS Time
LD35911495.las	Adjusted GPS Time
LD35911498.las	Adjusted GPS Time
LD35911501.las	Adjusted GPS Time
LD35911504.las	Adjusted GPS Time
LD35911507.las	Adjusted GPS Time
LD35911510.las	Adjusted GPS Time
LD35911513.las	Adjusted GPS Time
LD35911516.las	Adjusted GPS Time
LD35911519.las	Adjusted GPS Time
LD35911522.las	Adjusted GPS Time
LD35911525.las	Adjusted GPS Time
LD35911528.las	Adjusted GPS Time
LD35911531.las	Adjusted GPS Time

DPH-3 Report on Time of Global Positioning System Data

File	GPS Time Type
LD35911534.las	Adjusted GPS Time
LD35911537.las	Adjusted GPS Time
LD35911540.las	Adjusted GPS Time
LD35911543.las	Adjusted GPS Time
LD35911546.las	Adjusted GPS Time
LD35911549.las	Adjusted GPS Time
LD35911552.las	Adjusted GPS Time
LD35911555.las	Adjusted GPS Time
LD35911558.las	Adjusted GPS Time
LD35911561.las	Adjusted GPS Time
LD35911564.las	Adjusted GPS Time
LD35911567.las	Adjusted GPS Time
LD35911570.las	Adjusted GPS Time
LD35911573.las	Adjusted GPS Time
LD35911576.las	Adjusted GPS Time
LD35911579.las	Adjusted GPS Time
LD35911582.las	Adjusted GPS Time
LD35911585.las	Adjusted GPS Time
LD35911588.las	Adjusted GPS Time
LD35911591.las	Adjusted GPS Time
LD35911594.las	Adjusted GPS Time
LD35911597.las	Adjusted GPS Time
LD35911600.las	Adjusted GPS Time
LD35911603.las	Adjusted GPS Time
LD35911606.las	Adjusted GPS Time
LD35911609.las	Adjusted GPS Time
LD35911612.las	Adjusted GPS Time
LD35941339.las	Adjusted GPS Time
LD35941342.las	Adjusted GPS Time
LD35941345.las	Adjusted GPS Time
LD35941348.las	Adjusted GPS Time
LD35941351.las	Adjusted GPS Time
LD35941354.las	Adjusted GPS Time
LD35941357.las	Adjusted GPS Time
LD35941360.las	Adjusted GPS Time
LD35941363.las	Adjusted GPS Time
LD35941366.las	Adjusted GPS Time
LD35941369.las	Adjusted GPS Time
LD35941372.las	Adjusted GPS Time
LD35941375.las	Adjusted GPS Time
LD35941378.las	Adjusted GPS Time
LD35941381.las	Adjusted GPS Time
LD35941384.las	Adjusted GPS Time
LD35941387.las	Adjusted GPS Time
LD35941390.las	Adjusted GPS Time
LD35941393.las	Adjusted GPS Time
LD35941396.las	Adjusted GPS Time
LD35941399.las	Adjusted GPS Time
LD35941402.las	Adjusted GPS Time

DPH-3 Report on Time of Global Positioning System Data

File	GPS Time Type
LD35941405.las	Adjusted GPS Time
LD35941408.las	Adjusted GPS Time
LD35941411.las	Adjusted GPS Time
LD35941414.las	Adjusted GPS Time
LD35941417.las	Adjusted GPS Time
LD35941420.las	Adjusted GPS Time
LD35941423.las	Adjusted GPS Time
LD35941426.las	Adjusted GPS Time
LD35941429.las	Adjusted GPS Time
LD35941432.las	Adjusted GPS Time
LD35941435.las	Adjusted GPS Time
LD35941438.las	Adjusted GPS Time
LD35941441.las	Adjusted GPS Time
LD35941444.las	Adjusted GPS Time
LD35941447.las	Adjusted GPS Time
LD35941450.las	Adjusted GPS Time
LD35941453.las	Adjusted GPS Time
LD35941456.las	Adjusted GPS Time
LD35941459.las	Adjusted GPS Time
LD35941462.las	Adjusted GPS Time
LD35941465.las	Adjusted GPS Time
LD35941468.las	Adjusted GPS Time
LD35941471.las	Adjusted GPS Time
LD35941474.las	Adjusted GPS Time
LD35941477.las	Adjusted GPS Time
LD35941480.las	Adjusted GPS Time
LD35941483.las	Adjusted GPS Time
LD35941486.las	Adjusted GPS Time
LD35941489.las	Adjusted GPS Time
LD35941492.las	Adjusted GPS Time
LD35941495.las	Adjusted GPS Time
LD35941498.las	Adjusted GPS Time
LD35941501.las	Adjusted GPS Time
LD35941504.las	Adjusted GPS Time
LD35941507.las	Adjusted GPS Time
LD35941510.las	Adjusted GPS Time
LD35941513.las	Adjusted GPS Time
LD35941516.las	Adjusted GPS Time
LD35941519.las	Adjusted GPS Time
LD35941522.las	Adjusted GPS Time
LD35941525.las	Adjusted GPS Time
LD35941528.las	Adjusted GPS Time
LD35941531.las	Adjusted GPS Time
LD35941534.las	Adjusted GPS Time
LD35941537.las	Adjusted GPS Time
LD35941540.las	Adjusted GPS Time
LD35941543.las	Adjusted GPS Time
LD35941546.las	Adjusted GPS Time
LD35941549.las	Adjusted GPS Time

DPH-3 Report on Time of Global Positioning System Data

File	GPS Time Type
LD35941552.las	Adjusted GPS Time
LD35941555.las	Adjusted GPS Time
LD35941558.las	Adjusted GPS Time
LD35941561.las	Adjusted GPS Time
LD35941564.las	Adjusted GPS Time
LD35941567.las	Adjusted GPS Time
LD35941570.las	Adjusted GPS Time
LD35941573.las	Adjusted GPS Time
LD35941576.las	Adjusted GPS Time
LD35941579.las	Adjusted GPS Time
LD35941582.las	Adjusted GPS Time
LD35941585.las	Adjusted GPS Time
LD35941588.las	Adjusted GPS Time
LD35941591.las	Adjusted GPS Time
LD35941594.las	Adjusted GPS Time
LD35941597.las	Adjusted GPS Time
LD35941600.las	Adjusted GPS Time
LD35941603.las	Adjusted GPS Time
LD35941606.las	Adjusted GPS Time
LD35941609.las	Adjusted GPS Time
LD35941612.las	Adjusted GPS Time
LD35971339.las	Adjusted GPS Time
LD35971342.las	Adjusted GPS Time
LD35971345.las	Adjusted GPS Time
LD35971348.las	Adjusted GPS Time
LD35971351.las	Adjusted GPS Time
LD35971354.las	Adjusted GPS Time
LD35971357.las	Adjusted GPS Time
LD35971360.las	Adjusted GPS Time
LD35971363.las	Adjusted GPS Time
LD35971366.las	Adjusted GPS Time
LD35971369.las	Adjusted GPS Time
LD35971372.las	Adjusted GPS Time
LD35971375.las	Adjusted GPS Time
LD35971378.las	Adjusted GPS Time
LD35971381.las	Adjusted GPS Time
LD35971384.las	Adjusted GPS Time
LD35971387.las	Adjusted GPS Time
LD35971390.las	Adjusted GPS Time
LD35971393.las	Adjusted GPS Time
LD35971396.las	Adjusted GPS Time
LD35971399.las	Adjusted GPS Time
LD35971402.las	Adjusted GPS Time
LD35971405.las	Adjusted GPS Time
LD35971408.las	Adjusted GPS Time
LD35971411.las	Adjusted GPS Time
LD35971414.las	Adjusted GPS Time
LD35971417.las	Adjusted GPS Time
LD35971420.las	Adjusted GPS Time

DPH-3 Report on Time of Global Positioning System Data

File	GPS Time Type
LD35971423.las	Adjusted GPS Time
LD35971426.las	Adjusted GPS Time
LD35971429.las	Adjusted GPS Time
LD35971432.las	Adjusted GPS Time
LD35971435.las	Adjusted GPS Time
LD35971438.las	Adjusted GPS Time
LD35971441.las	Adjusted GPS Time
LD35971444.las	Adjusted GPS Time
LD35971447.las	Adjusted GPS Time
LD35971450.las	Adjusted GPS Time
LD35971453.las	Adjusted GPS Time
LD35971456.las	Adjusted GPS Time
LD35971459.las	Adjusted GPS Time
LD35971462.las	Adjusted GPS Time
LD35971465.las	Adjusted GPS Time
LD35971468.las	Adjusted GPS Time
LD35971471.las	Adjusted GPS Time
LD35971474.las	Adjusted GPS Time
LD35971477.las	Adjusted GPS Time
LD35971480.las	Adjusted GPS Time
LD35971483.las	Adjusted GPS Time
LD35971486.las	Adjusted GPS Time
LD35971489.las	Adjusted GPS Time
LD35971492.las	Adjusted GPS Time
LD35971495.las	Adjusted GPS Time
LD35971498.las	Adjusted GPS Time
LD35971501.las	Adjusted GPS Time
LD35971504.las	Adjusted GPS Time
LD35971507.las	Adjusted GPS Time
LD35971510.las	Adjusted GPS Time
LD35971513.las	Adjusted GPS Time
LD35971516.las	Adjusted GPS Time
LD35971519.las	Adjusted GPS Time
LD35971522.las	Adjusted GPS Time
LD35971525.las	Adjusted GPS Time
LD35971528.las	Adjusted GPS Time
LD35971531.las	Adjusted GPS Time
LD35971534.las	Adjusted GPS Time
LD35971537.las	Adjusted GPS Time
LD35971540.las	Adjusted GPS Time
LD35971543.las	Adjusted GPS Time
LD35971546.las	Adjusted GPS Time
LD35971549.las	Adjusted GPS Time
LD35971552.las	Adjusted GPS Time
LD35971555.las	Adjusted GPS Time
LD35971558.las	Adjusted GPS Time
LD35971561.las	Adjusted GPS Time
LD35971564.las	Adjusted GPS Time
LD35971567.las	Adjusted GPS Time

DPH-3 Report on Time of Global Positioning System Data

File	GPS Time Type
LD35971570.las	Adjusted GPS Time
LD35971573.las	Adjusted GPS Time
LD35971576.las	Adjusted GPS Time
LD35971579.las	Adjusted GPS Time
LD35971582.las	Adjusted GPS Time
LD35971585.las	Adjusted GPS Time
LD35971588.las	Adjusted GPS Time
LD35971591.las	Adjusted GPS Time
LD35971594.las	Adjusted GPS Time
LD35971597.las	Adjusted GPS Time
LD35971600.las	Adjusted GPS Time
LD35971603.las	Adjusted GPS Time
LD35971606.las	Adjusted GPS Time
LD35971609.las	Adjusted GPS Time
LD35971612.las	Adjusted GPS Time
LD36001339.las	Adjusted GPS Time
LD36001342.las	Adjusted GPS Time
LD36001345.las	Adjusted GPS Time
LD36001348.las	Adjusted GPS Time
LD36001351.las	Adjusted GPS Time
LD36001354.las	Adjusted GPS Time
LD36001357.las	Adjusted GPS Time
LD36001360.las	Adjusted GPS Time
LD36001363.las	Adjusted GPS Time
LD36001366.las	Adjusted GPS Time
LD36001369.las	Adjusted GPS Time
LD36001372.las	Adjusted GPS Time
LD36001375.las	Adjusted GPS Time
LD36001378.las	Adjusted GPS Time
LD36001381.las	Adjusted GPS Time
LD36001384.las	Adjusted GPS Time
LD36001387.las	Adjusted GPS Time
LD36001390.las	Adjusted GPS Time
LD36001393.las	Adjusted GPS Time
LD36001396.las	Adjusted GPS Time
LD36001399.las	Adjusted GPS Time
LD36001402.las	Adjusted GPS Time
LD36001405.las	Adjusted GPS Time
LD36001408.las	Adjusted GPS Time
LD36001411.las	Adjusted GPS Time
LD36001414.las	Adjusted GPS Time
LD36001417.las	Adjusted GPS Time
LD36001420.las	Adjusted GPS Time
LD36001423.las	Adjusted GPS Time
LD36001426.las	Adjusted GPS Time
LD36001429.las	Adjusted GPS Time
LD36001432.las	Adjusted GPS Time
LD36001435.las	Adjusted GPS Time
LD36001438.las	Adjusted GPS Time

DPH-3 Report on Time of Global Positioning System Data

File	GPS Time Type
LD36001441.las	Adjusted GPS Time
LD36001444.las	Adjusted GPS Time
LD36001447.las	Adjusted GPS Time
LD36001450.las	Adjusted GPS Time
LD36001453.las	Adjusted GPS Time
LD36001456.las	Adjusted GPS Time
LD36001459.las	Adjusted GPS Time
LD36001462.las	Adjusted GPS Time
LD36001465.las	Adjusted GPS Time
LD36001468.las	Adjusted GPS Time
LD36001471.las	Adjusted GPS Time
LD36001474.las	Adjusted GPS Time
LD36001477.las	Adjusted GPS Time
LD36001480.las	Adjusted GPS Time
LD36001483.las	Adjusted GPS Time
LD36001486.las	Adjusted GPS Time
LD36001489.las	Adjusted GPS Time
LD36001492.las	Adjusted GPS Time
LD36001495.las	Adjusted GPS Time
LD36001498.las	Adjusted GPS Time
LD36001501.las	Adjusted GPS Time
LD36001504.las	Adjusted GPS Time
LD36001507.las	Adjusted GPS Time
LD36001510.las	Adjusted GPS Time
LD36001513.las	Adjusted GPS Time
LD36001516.las	Adjusted GPS Time
LD36001519.las	Adjusted GPS Time
LD36001522.las	Adjusted GPS Time
LD36001525.las	Adjusted GPS Time
LD36001528.las	Adjusted GPS Time
LD36001531.las	Adjusted GPS Time
LD36001534.las	Adjusted GPS Time
LD36001537.las	Adjusted GPS Time
LD36001540.las	Adjusted GPS Time
LD36001543.las	Adjusted GPS Time
LD36001546.las	Adjusted GPS Time
LD36001549.las	Adjusted GPS Time
LD36001552.las	Adjusted GPS Time
LD36001555.las	Adjusted GPS Time
LD36001558.las	Adjusted GPS Time
LD36001561.las	Adjusted GPS Time
LD36001564.las	Adjusted GPS Time
LD36001567.las	Adjusted GPS Time
LD36001570.las	Adjusted GPS Time
LD36001573.las	Adjusted GPS Time
LD36001576.las	Adjusted GPS Time
LD36001579.las	Adjusted GPS Time
LD36001582.las	Adjusted GPS Time
LD36001585.las	Adjusted GPS Time

DPH-3 Report on Time of Global Positioning System Data

File	GPS Time Type
LD36001588.las	Adjusted GPS Time
LD36001591.las	Adjusted GPS Time
LD36001594.las	Adjusted GPS Time
LD36001597.las	Adjusted GPS Time
LD36001600.las	Adjusted GPS Time
LD36001603.las	Adjusted GPS Time
LD36001606.las	Adjusted GPS Time
LD36001609.las	Adjusted GPS Time
LD36001612.las	Adjusted GPS Time
LD36031339.las	Adjusted GPS Time
LD36031342.las	Adjusted GPS Time
LD36031345.las	Adjusted GPS Time
LD36031348.las	Adjusted GPS Time
LD36031351.las	Adjusted GPS Time
LD36031354.las	Adjusted GPS Time
LD36031357.las	Adjusted GPS Time
LD36031360.las	Adjusted GPS Time
LD36031363.las	Adjusted GPS Time
LD36031366.las	Adjusted GPS Time
LD36031369.las	Adjusted GPS Time
LD36031372.las	Adjusted GPS Time
LD36031375.las	Adjusted GPS Time
LD36031378.las	Adjusted GPS Time
LD36031381.las	Adjusted GPS Time
LD36031384.las	Adjusted GPS Time
LD36031387.las	Adjusted GPS Time
LD36031390.las	Adjusted GPS Time
LD36031393.las	Adjusted GPS Time
LD36031396.las	Adjusted GPS Time
LD36031399.las	Adjusted GPS Time
LD36031402.las	Adjusted GPS Time
LD36031405.las	Adjusted GPS Time
LD36031408.las	Adjusted GPS Time
LD36031411.las	Adjusted GPS Time
LD36031414.las	Adjusted GPS Time
LD36031417.las	Adjusted GPS Time
LD36031420.las	Adjusted GPS Time
LD36031423.las	Adjusted GPS Time
LD36031426.las	Adjusted GPS Time
LD36031429.las	Adjusted GPS Time
LD36031432.las	Adjusted GPS Time
LD36031435.las	Adjusted GPS Time
LD36031438.las	Adjusted GPS Time
LD36031441.las	Adjusted GPS Time
LD36031444.las	Adjusted GPS Time
LD36031447.las	Adjusted GPS Time
LD36031450.las	Adjusted GPS Time
LD36031453.las	Adjusted GPS Time
LD36031456.las	Adjusted GPS Time

DPH-3 Report on Time of Global Positioning System Data

File	GPS Time Type
LD36031459.las	Adjusted GPS Time
LD36031462.las	Adjusted GPS Time
LD36031465.las	Adjusted GPS Time
LD36031468.las	Adjusted GPS Time
LD36031471.las	Adjusted GPS Time
LD36031474.las	Adjusted GPS Time
LD36031477.las	Adjusted GPS Time
LD36031480.las	Adjusted GPS Time
LD36031483.las	Adjusted GPS Time
LD36031486.las	Adjusted GPS Time
LD36031489.las	Adjusted GPS Time
LD36031492.las	Adjusted GPS Time
LD36031495.las	Adjusted GPS Time
LD36031498.las	Adjusted GPS Time
LD36031501.las	Adjusted GPS Time
LD36031504.las	Adjusted GPS Time
LD36031507.las	Adjusted GPS Time
LD36031510.las	Adjusted GPS Time
LD36031513.las	Adjusted GPS Time
LD36031516.las	Adjusted GPS Time
LD36031519.las	Adjusted GPS Time
LD36031522.las	Adjusted GPS Time
LD36031525.las	Adjusted GPS Time
LD36031528.las	Adjusted GPS Time
LD36031531.las	Adjusted GPS Time
LD36031534.las	Adjusted GPS Time
LD36031537.las	Adjusted GPS Time
LD36031540.las	Adjusted GPS Time
LD36031543.las	Adjusted GPS Time
LD36031546.las	Adjusted GPS Time
LD36031549.las	Adjusted GPS Time
LD36031552.las	Adjusted GPS Time
LD36031555.las	Adjusted GPS Time
LD36031558.las	Adjusted GPS Time
LD36031561.las	Adjusted GPS Time
LD36031564.las	Adjusted GPS Time
LD36031567.las	Adjusted GPS Time
LD36031570.las	Adjusted GPS Time
LD36031573.las	Adjusted GPS Time
LD36031576.las	Adjusted GPS Time
LD36031579.las	Adjusted GPS Time
LD36031582.las	Adjusted GPS Time
LD36031585.las	Adjusted GPS Time
LD36031588.las	Adjusted GPS Time
LD36031591.las	Adjusted GPS Time
LD36031594.las	Adjusted GPS Time
LD36031597.las	Adjusted GPS Time
LD36031600.las	Adjusted GPS Time
LD36031603.las	Adjusted GPS Time

DPH-3 Report on Time of Global Positioning System Data

File	GPS Time Type
LD36031606.las	Adjusted GPS Time
LD36031609.las	Adjusted GPS Time
LD36031612.las	Adjusted GPS Time
LD36061339.las	Adjusted GPS Time
LD36061342.las	Adjusted GPS Time
LD36061345.las	Adjusted GPS Time
LD36061348.las	Adjusted GPS Time
LD36061351.las	Adjusted GPS Time
LD36061354.las	Adjusted GPS Time
LD36061357.las	Adjusted GPS Time
LD36061360.las	Adjusted GPS Time
LD36061363.las	Adjusted GPS Time
LD36061366.las	Adjusted GPS Time
LD36061369.las	Adjusted GPS Time
LD36061372.las	Adjusted GPS Time
LD36061375.las	Adjusted GPS Time
LD36061378.las	Adjusted GPS Time
LD36061381.las	Adjusted GPS Time
LD36061384.las	Adjusted GPS Time
LD36061387.las	Adjusted GPS Time
LD36061390.las	Adjusted GPS Time
LD36061393.las	Adjusted GPS Time
LD36061396.las	Adjusted GPS Time
LD36061399.las	Adjusted GPS Time
LD36061402.las	Adjusted GPS Time
LD36061405.las	Adjusted GPS Time
LD36061408.las	Adjusted GPS Time
LD36061411.las	Adjusted GPS Time
LD36061414.las	Adjusted GPS Time
LD36061417.las	Adjusted GPS Time
LD36061420.las	Adjusted GPS Time
LD36061423.las	Adjusted GPS Time
LD36061426.las	Adjusted GPS Time
LD36061429.las	Adjusted GPS Time
LD36061432.las	Adjusted GPS Time
LD36061435.las	Adjusted GPS Time
LD36061438.las	Adjusted GPS Time
LD36061441.las	Adjusted GPS Time
LD36061444.las	Adjusted GPS Time
LD36061447.las	Adjusted GPS Time
LD36061450.las	Adjusted GPS Time
LD36061453.las	Adjusted GPS Time
LD36061456.las	Adjusted GPS Time
LD36061459.las	Adjusted GPS Time
LD36061462.las	Adjusted GPS Time
LD36061465.las	Adjusted GPS Time
LD36061468.las	Adjusted GPS Time
LD36061471.las	Adjusted GPS Time
LD36061474.las	Adjusted GPS Time

DPH-3 Report on Time of Global Positioning System Data

File	GPS Time Type
LD36061477.las	Adjusted GPS Time
LD36061480.las	Adjusted GPS Time
LD36061483.las	Adjusted GPS Time
LD36061486.las	Adjusted GPS Time
LD36061489.las	Adjusted GPS Time
LD36061492.las	Adjusted GPS Time
LD36061495.las	Adjusted GPS Time
LD36061498.las	Adjusted GPS Time
LD36061501.las	Adjusted GPS Time
LD36061504.las	Adjusted GPS Time
LD36061507.las	Adjusted GPS Time
LD36061510.las	Adjusted GPS Time
LD36061513.las	Adjusted GPS Time
LD36061516.las	Adjusted GPS Time
LD36061519.las	Adjusted GPS Time
LD36061522.las	Adjusted GPS Time
LD36061525.las	Adjusted GPS Time
LD36061528.las	Adjusted GPS Time
LD36061531.las	Adjusted GPS Time
LD36061534.las	Adjusted GPS Time
LD36061537.las	Adjusted GPS Time
LD36061540.las	Adjusted GPS Time
LD36061543.las	Adjusted GPS Time
LD36061546.las	Adjusted GPS Time
LD36061549.las	Adjusted GPS Time
LD36061552.las	Adjusted GPS Time
LD36061555.las	Adjusted GPS Time
LD36061558.las	Adjusted GPS Time
LD36061561.las	Adjusted GPS Time
LD36061564.las	Adjusted GPS Time
LD36061567.las	Adjusted GPS Time
LD36061570.las	Adjusted GPS Time
LD36061573.las	Adjusted GPS Time
LD36061576.las	Adjusted GPS Time
LD36061579.las	Adjusted GPS Time
LD36061582.las	Adjusted GPS Time
LD36061585.las	Adjusted GPS Time
LD36061588.las	Adjusted GPS Time
LD36061591.las	Adjusted GPS Time
LD36061594.las	Adjusted GPS Time
LD36061597.las	Adjusted GPS Time
LD36061600.las	Adjusted GPS Time
LD36061603.las	Adjusted GPS Time
LD36061606.las	Adjusted GPS Time
LD36061609.las	Adjusted GPS Time
LD36061612.las	Adjusted GPS Time
LD36091339.las	Adjusted GPS Time
LD36091342.las	Adjusted GPS Time
LD36091345.las	Adjusted GPS Time

DPH-3 Report on Time of Global Positioning System Data

File	GPS Time Type
LD36091348.las	Adjusted GPS Time
LD36091351.las	Adjusted GPS Time
LD36091354.las	Adjusted GPS Time
LD36091357.las	Adjusted GPS Time
LD36091360.las	Adjusted GPS Time
LD36091363.las	Adjusted GPS Time
LD36091366.las	Adjusted GPS Time
LD36091369.las	Adjusted GPS Time
LD36091372.las	Adjusted GPS Time
LD36091375.las	Adjusted GPS Time
LD36091378.las	Adjusted GPS Time
LD36091381.las	Adjusted GPS Time
LD36091384.las	Adjusted GPS Time
LD36091387.las	Adjusted GPS Time
LD36091390.las	Adjusted GPS Time
LD36091393.las	Adjusted GPS Time
LD36091396.las	Adjusted GPS Time
LD36091399.las	Adjusted GPS Time
LD36091402.las	Adjusted GPS Time
LD36091405.las	Adjusted GPS Time
LD36091408.las	Adjusted GPS Time
LD36091411.las	Adjusted GPS Time
LD36091414.las	Adjusted GPS Time
LD36091417.las	Adjusted GPS Time
LD36091420.las	Adjusted GPS Time
LD36091423.las	Adjusted GPS Time
LD36091426.las	Adjusted GPS Time
LD36091429.las	Adjusted GPS Time
LD36091432.las	Adjusted GPS Time
LD36091435.las	Adjusted GPS Time
LD36091438.las	Adjusted GPS Time
LD36091441.las	Adjusted GPS Time
LD36091444.las	Adjusted GPS Time
LD36091447.las	Adjusted GPS Time
LD36091450.las	Adjusted GPS Time
LD36091453.las	Adjusted GPS Time
LD36091456.las	Adjusted GPS Time
LD36091459.las	Adjusted GPS Time
LD36091462.las	Adjusted GPS Time
LD36091465.las	Adjusted GPS Time
LD36091468.las	Adjusted GPS Time
LD36091471.las	Adjusted GPS Time
LD36091474.las	Adjusted GPS Time
LD36091477.las	Adjusted GPS Time
LD36091480.las	Adjusted GPS Time
LD36091483.las	Adjusted GPS Time
LD36091486.las	Adjusted GPS Time
LD36091489.las	Adjusted GPS Time
LD36091492.las	Adjusted GPS Time

DPH-3 Report on Time of Global Positioning System Data

File	GPS Time Type
LD36091495.las	Adjusted GPS Time
LD36091498.las	Adjusted GPS Time
LD36091501.las	Adjusted GPS Time
LD36091504.las	Adjusted GPS Time
LD36091507.las	Adjusted GPS Time
LD36091510.las	Adjusted GPS Time
LD36091513.las	Adjusted GPS Time
LD36091516.las	Adjusted GPS Time
LD36091519.las	Adjusted GPS Time
LD36091522.las	Adjusted GPS Time
LD36091525.las	Adjusted GPS Time
LD36091528.las	Adjusted GPS Time
LD36091531.las	Adjusted GPS Time
LD36091534.las	Adjusted GPS Time
LD36091537.las	Adjusted GPS Time
LD36091540.las	Adjusted GPS Time
LD36091543.las	Adjusted GPS Time
LD36091546.las	Adjusted GPS Time
LD36091549.las	Adjusted GPS Time
LD36091552.las	Adjusted GPS Time
LD36091555.las	Adjusted GPS Time
LD36091558.las	Adjusted GPS Time
LD36091561.las	Adjusted GPS Time
LD36091564.las	Adjusted GPS Time
LD36091567.las	Adjusted GPS Time
LD36091570.las	Adjusted GPS Time
LD36091573.las	Adjusted GPS Time
LD36091576.las	Adjusted GPS Time
LD36091579.las	Adjusted GPS Time
LD36091582.las	Adjusted GPS Time
LD36091585.las	Adjusted GPS Time
LD36091588.las	Adjusted GPS Time
LD36091591.las	Adjusted GPS Time
LD36091594.las	Adjusted GPS Time
LD36091597.las	Adjusted GPS Time
LD36091600.las	Adjusted GPS Time
LD36091603.las	Adjusted GPS Time
LD36091606.las	Adjusted GPS Time
LD36091609.las	Adjusted GPS Time
LD36091612.las	Adjusted GPS Time
LD36121339.las	Adjusted GPS Time
LD36121342.las	Adjusted GPS Time
LD36121345.las	Adjusted GPS Time
LD36121348.las	Adjusted GPS Time
LD36121351.las	Adjusted GPS Time
LD36121354.las	Adjusted GPS Time
LD36121357.las	Adjusted GPS Time
LD36121360.las	Adjusted GPS Time
LD36121363.las	Adjusted GPS Time

DPH-3 Report on Time of Global Positioning System Data

File	GPS Time Type
LD36121366.las	Adjusted GPS Time
LD36121369.las	Adjusted GPS Time
LD36121372.las	Adjusted GPS Time
LD36121375.las	Adjusted GPS Time
LD36121378.las	Adjusted GPS Time
LD36121381.las	Adjusted GPS Time
LD36121384.las	Adjusted GPS Time
LD36121387.las	Adjusted GPS Time
LD36121390.las	Adjusted GPS Time
LD36121393.las	Adjusted GPS Time
LD36121396.las	Adjusted GPS Time
LD36121399.las	Adjusted GPS Time
LD36121402.las	Adjusted GPS Time
LD36121405.las	Adjusted GPS Time
LD36121408.las	Adjusted GPS Time
LD36121411.las	Adjusted GPS Time
LD36121414.las	Adjusted GPS Time
LD36121417.las	Adjusted GPS Time
LD36121420.las	Adjusted GPS Time
LD36121423.las	Adjusted GPS Time
LD36121426.las	Adjusted GPS Time
LD36121429.las	Adjusted GPS Time
LD36121432.las	Adjusted GPS Time
LD36121435.las	Adjusted GPS Time
LD36121438.las	Adjusted GPS Time
LD36121441.las	Adjusted GPS Time
LD36121444.las	Adjusted GPS Time
LD36121447.las	Adjusted GPS Time
LD36121450.las	Adjusted GPS Time
LD36121453.las	Adjusted GPS Time
LD36121456.las	Adjusted GPS Time
LD36121459.las	Adjusted GPS Time
LD36121462.las	Adjusted GPS Time
LD36121465.las	Adjusted GPS Time
LD36121468.las	Adjusted GPS Time
LD36121471.las	Adjusted GPS Time
LD36121474.las	Adjusted GPS Time
LD36121477.las	Adjusted GPS Time
LD36121480.las	Adjusted GPS Time
LD36121483.las	Adjusted GPS Time
LD36121486.las	Adjusted GPS Time
LD36121489.las	Adjusted GPS Time
LD36121492.las	Adjusted GPS Time
LD36121495.las	Adjusted GPS Time
LD36121498.las	Adjusted GPS Time
LD36121501.las	Adjusted GPS Time
LD36121504.las	Adjusted GPS Time
LD36121507.las	Adjusted GPS Time
LD36121510.las	Adjusted GPS Time

DPH-3 Report on Time of Global Positioning System Data

File	GPS Time Type
LD36121513.las	Adjusted GPS Time
LD36121516.las	Adjusted GPS Time
LD36121519.las	Adjusted GPS Time
LD36121522.las	Adjusted GPS Time
LD36121525.las	Adjusted GPS Time
LD36121528.las	Adjusted GPS Time
LD36121531.las	Adjusted GPS Time
LD36121534.las	Adjusted GPS Time
LD36121537.las	Adjusted GPS Time
LD36121540.las	Adjusted GPS Time
LD36121543.las	Adjusted GPS Time
LD36121546.las	Adjusted GPS Time
LD36121549.las	Adjusted GPS Time
LD36121552.las	Adjusted GPS Time
LD36121555.las	Adjusted GPS Time
LD36121558.las	Adjusted GPS Time
LD36121561.las	Adjusted GPS Time
LD36121564.las	Adjusted GPS Time
LD36121567.las	Adjusted GPS Time
LD36121570.las	Adjusted GPS Time
LD36121573.las	Adjusted GPS Time
LD36121576.las	Adjusted GPS Time
LD36121579.las	Adjusted GPS Time
LD36121582.las	Adjusted GPS Time
LD36121585.las	Adjusted GPS Time
LD36121588.las	Adjusted GPS Time
LD36121591.las	Adjusted GPS Time
LD36121594.las	Adjusted GPS Time
LD36121597.las	Adjusted GPS Time
LD36121600.las	Adjusted GPS Time
LD36121603.las	Adjusted GPS Time
LD36121606.las	Adjusted GPS Time
LD36121609.las	Adjusted GPS Time
LD36121612.las	Adjusted GPS Time
LD36151339.las	Adjusted GPS Time
LD36151342.las	Adjusted GPS Time
LD36151345.las	Adjusted GPS Time
LD36151348.las	Adjusted GPS Time
LD36151351.las	Adjusted GPS Time
LD36151354.las	Adjusted GPS Time
LD36151357.las	Adjusted GPS Time
LD36151360.las	Adjusted GPS Time
LD36151363.las	Adjusted GPS Time
LD36151366.las	Adjusted GPS Time
LD36151369.las	Adjusted GPS Time
LD36151372.las	Adjusted GPS Time
LD36151375.las	Adjusted GPS Time
LD36151378.las	Adjusted GPS Time
LD36151381.las	Adjusted GPS Time

DPH-3 Report on Time of Global Positioning System Data

File	GPS Time Type
LD36151384.las	Adjusted GPS Time
LD36151387.las	Adjusted GPS Time
LD36151390.las	Adjusted GPS Time
LD36151393.las	Adjusted GPS Time
LD36151396.las	Adjusted GPS Time
LD36151399.las	Adjusted GPS Time
LD36151402.las	Adjusted GPS Time
LD36151405.las	Adjusted GPS Time
LD36151408.las	Adjusted GPS Time
LD36151411.las	Adjusted GPS Time
LD36151414.las	Adjusted GPS Time
LD36151417.las	Adjusted GPS Time
LD36151420.las	Adjusted GPS Time
LD36151423.las	Adjusted GPS Time
LD36151426.las	Adjusted GPS Time
LD36151429.las	Adjusted GPS Time
LD36151432.las	Adjusted GPS Time
LD36151435.las	Adjusted GPS Time
LD36151438.las	Adjusted GPS Time
LD36151441.las	Adjusted GPS Time
LD36151444.las	Adjusted GPS Time
LD36151447.las	Adjusted GPS Time
LD36151450.las	Adjusted GPS Time
LD36151453.las	Adjusted GPS Time
LD36151456.las	Adjusted GPS Time
LD36151459.las	Adjusted GPS Time
LD36151462.las	Adjusted GPS Time
LD36151465.las	Adjusted GPS Time
LD36151468.las	Adjusted GPS Time
LD36151471.las	Adjusted GPS Time
LD36151474.las	Adjusted GPS Time
LD36151477.las	Adjusted GPS Time
LD36151480.las	Adjusted GPS Time
LD36151483.las	Adjusted GPS Time
LD36151486.las	Adjusted GPS Time
LD36151489.las	Adjusted GPS Time
LD36151492.las	Adjusted GPS Time
LD36151495.las	Adjusted GPS Time
LD36151498.las	Adjusted GPS Time
LD36151501.las	Adjusted GPS Time
LD36151504.las	Adjusted GPS Time
LD36151507.las	Adjusted GPS Time
LD36151510.las	Adjusted GPS Time
LD36151513.las	Adjusted GPS Time
LD36151516.las	Adjusted GPS Time
LD36151519.las	Adjusted GPS Time
LD36151522.las	Adjusted GPS Time
LD36151525.las	Adjusted GPS Time
LD36151528.las	Adjusted GPS Time

DPH-3 Report on Time of Global Positioning System Data

File	GPS Time Type
LD36151531.las	Adjusted GPS Time
LD36151534.las	Adjusted GPS Time
LD36151537.las	Adjusted GPS Time
LD36151540.las	Adjusted GPS Time
LD36151543.las	Adjusted GPS Time
LD36151546.las	Adjusted GPS Time
LD36151549.las	Adjusted GPS Time
LD36151552.las	Adjusted GPS Time
LD36151555.las	Adjusted GPS Time
LD36151558.las	Adjusted GPS Time
LD36151561.las	Adjusted GPS Time
LD36151564.las	Adjusted GPS Time
LD36151567.las	Adjusted GPS Time
LD36151570.las	Adjusted GPS Time
LD36151573.las	Adjusted GPS Time
LD36151576.las	Adjusted GPS Time
LD36151579.las	Adjusted GPS Time
LD36151582.las	Adjusted GPS Time
LD36151585.las	Adjusted GPS Time
LD36151588.las	Adjusted GPS Time
LD36151591.las	Adjusted GPS Time
LD36151594.las	Adjusted GPS Time
LD36151597.las	Adjusted GPS Time
LD36151600.las	Adjusted GPS Time
LD36151603.las	Adjusted GPS Time
LD36151606.las	Adjusted GPS Time
LD36151609.las	Adjusted GPS Time
LD36151612.las	Adjusted GPS Time
LD36151615.las	Adjusted GPS Time
LD36181339.las	Adjusted GPS Time
LD36181342.las	Adjusted GPS Time
LD36181345.las	Adjusted GPS Time
LD36181348.las	Adjusted GPS Time
LD36181351.las	Adjusted GPS Time
LD36181354.las	Adjusted GPS Time
LD36181357.las	Adjusted GPS Time
LD36181360.las	Adjusted GPS Time
LD36181363.las	Adjusted GPS Time
LD36181366.las	Adjusted GPS Time
LD36181369.las	Adjusted GPS Time
LD36181372.las	Adjusted GPS Time
LD36181375.las	Adjusted GPS Time
LD36181378.las	Adjusted GPS Time
LD36181381.las	Adjusted GPS Time
LD36181384.las	Adjusted GPS Time
LD36181387.las	Adjusted GPS Time
LD36181390.las	Adjusted GPS Time
LD36181393.las	Adjusted GPS Time
LD36181396.las	Adjusted GPS Time

DPH-3 Report on Time of Global Positioning System Data

File	GPS Time Type
LD36181399.las	Adjusted GPS Time
LD36181402.las	Adjusted GPS Time
LD36181405.las	Adjusted GPS Time
LD36181408.las	Adjusted GPS Time
LD36181411.las	Adjusted GPS Time
LD36181414.las	Adjusted GPS Time
LD36181417.las	Adjusted GPS Time
LD36181420.las	Adjusted GPS Time
LD36181423.las	Adjusted GPS Time
LD36181426.las	Adjusted GPS Time
LD36181429.las	Adjusted GPS Time
LD36181432.las	Adjusted GPS Time
LD36181435.las	Adjusted GPS Time
LD36181438.las	Adjusted GPS Time
LD36181441.las	Adjusted GPS Time
LD36181444.las	Adjusted GPS Time
LD36181447.las	Adjusted GPS Time
LD36181450.las	Adjusted GPS Time
LD36181453.las	Adjusted GPS Time
LD36181456.las	Adjusted GPS Time
LD36181459.las	Adjusted GPS Time
LD36181462.las	Adjusted GPS Time
LD36181465.las	Adjusted GPS Time
LD36181468.las	Adjusted GPS Time
LD36181471.las	Adjusted GPS Time
LD36181474.las	Adjusted GPS Time
LD36181477.las	Adjusted GPS Time
LD36181480.las	Adjusted GPS Time
LD36181483.las	Adjusted GPS Time
LD36181486.las	Adjusted GPS Time
LD36181489.las	Adjusted GPS Time
LD36181492.las	Adjusted GPS Time
LD36181495.las	Adjusted GPS Time
LD36181498.las	Adjusted GPS Time
LD36181501.las	Adjusted GPS Time
LD36181504.las	Adjusted GPS Time
LD36181507.las	Adjusted GPS Time
LD36181510.las	Adjusted GPS Time
LD36181513.las	Adjusted GPS Time
LD36181516.las	Adjusted GPS Time
LD36181519.las	Adjusted GPS Time
LD36181522.las	Adjusted GPS Time
LD36181525.las	Adjusted GPS Time
LD36181528.las	Adjusted GPS Time
LD36181531.las	Adjusted GPS Time
LD36181534.las	Adjusted GPS Time
LD36181537.las	Adjusted GPS Time
LD36181540.las	Adjusted GPS Time
LD36181543.las	Adjusted GPS Time

DPH-3 Report on Time of Global Positioning System Data

File	GPS Time Type
LD36181546.las	Adjusted GPS Time
LD36181549.las	Adjusted GPS Time
LD36181552.las	Adjusted GPS Time
LD36181555.las	Adjusted GPS Time
LD36181558.las	Adjusted GPS Time
LD36181561.las	Adjusted GPS Time
LD36181564.las	Adjusted GPS Time
LD36181567.las	Adjusted GPS Time
LD36181570.las	Adjusted GPS Time
LD36181573.las	Adjusted GPS Time
LD36181576.las	Adjusted GPS Time
LD36181579.las	Adjusted GPS Time
LD36181582.las	Adjusted GPS Time
LD36181585.las	Adjusted GPS Time
LD36181588.las	Adjusted GPS Time
LD36181591.las	Adjusted GPS Time
LD36181594.las	Adjusted GPS Time
LD36181597.las	Adjusted GPS Time
LD36181600.las	Adjusted GPS Time
LD36181603.las	Adjusted GPS Time
LD36181606.las	Adjusted GPS Time
LD36181609.las	Adjusted GPS Time
LD36181612.las	Adjusted GPS Time
LD36181615.las	Adjusted GPS Time
LD36211339.las	Adjusted GPS Time
LD36211342.las	Adjusted GPS Time
LD36211345.las	Adjusted GPS Time
LD36211348.las	Adjusted GPS Time
LD36211351.las	Adjusted GPS Time
LD36211354.las	Adjusted GPS Time
LD36211357.las	Adjusted GPS Time
LD36211360.las	Adjusted GPS Time
LD36211363.las	Adjusted GPS Time
LD36211366.las	Adjusted GPS Time
LD36211369.las	Adjusted GPS Time
LD36211372.las	Adjusted GPS Time
LD36211375.las	Adjusted GPS Time
LD36211378.las	Adjusted GPS Time
LD36211381.las	Adjusted GPS Time
LD36211384.las	Adjusted GPS Time
LD36211387.las	Adjusted GPS Time
LD36211390.las	Adjusted GPS Time
LD36211393.las	Adjusted GPS Time
LD36211396.las	Adjusted GPS Time
LD36211399.las	Adjusted GPS Time
LD36211402.las	Adjusted GPS Time
LD36211405.las	Adjusted GPS Time
LD36211408.las	Adjusted GPS Time
LD36211411.las	Adjusted GPS Time

DPH-3 Report on Time of Global Positioning System Data

File	GPS Time Type
LD36211414.las	Adjusted GPS Time
LD36211417.las	Adjusted GPS Time
LD36211420.las	Adjusted GPS Time
LD36211423.las	Adjusted GPS Time
LD36211426.las	Adjusted GPS Time
LD36211429.las	Adjusted GPS Time
LD36211432.las	Adjusted GPS Time
LD36211435.las	Adjusted GPS Time
LD36211438.las	Adjusted GPS Time
LD36211441.las	Adjusted GPS Time
LD36211444.las	Adjusted GPS Time
LD36211447.las	Adjusted GPS Time
LD36211450.las	Adjusted GPS Time
LD36211453.las	Adjusted GPS Time
LD36211456.las	Adjusted GPS Time
LD36211459.las	Adjusted GPS Time
LD36211462.las	Adjusted GPS Time
LD36211465.las	Adjusted GPS Time
LD36211468.las	Adjusted GPS Time
LD36211471.las	Adjusted GPS Time
LD36211474.las	Adjusted GPS Time
LD36211477.las	Adjusted GPS Time
LD36211480.las	Adjusted GPS Time
LD36211483.las	Adjusted GPS Time
LD36211486.las	Adjusted GPS Time
LD36211489.las	Adjusted GPS Time
LD36211492.las	Adjusted GPS Time
LD36211495.las	Adjusted GPS Time
LD36211498.las	Adjusted GPS Time
LD36211501.las	Adjusted GPS Time
LD36211504.las	Adjusted GPS Time
LD36211507.las	Adjusted GPS Time
LD36211510.las	Adjusted GPS Time
LD36211513.las	Adjusted GPS Time
LD36211516.las	Adjusted GPS Time
LD36211519.las	Adjusted GPS Time
LD36211522.las	Adjusted GPS Time
LD36211525.las	Adjusted GPS Time
LD36211528.las	Adjusted GPS Time
LD36211531.las	Adjusted GPS Time
LD36211534.las	Adjusted GPS Time
LD36211537.las	Adjusted GPS Time
LD36211540.las	Adjusted GPS Time
LD36211543.las	Adjusted GPS Time
LD36211546.las	Adjusted GPS Time
LD36211549.las	Adjusted GPS Time
LD36211552.las	Adjusted GPS Time
LD36211555.las	Adjusted GPS Time
LD36211558.las	Adjusted GPS Time

DPH-3 Report on Time of Global Positioning System Data

File	GPS Time Type
LD36211561.las	Adjusted GPS Time
LD36211564.las	Adjusted GPS Time
LD36211567.las	Adjusted GPS Time
LD36211570.las	Adjusted GPS Time
LD36211573.las	Adjusted GPS Time
LD36211576.las	Adjusted GPS Time
LD36211579.las	Adjusted GPS Time
LD36211582.las	Adjusted GPS Time
LD36211585.las	Adjusted GPS Time
LD36211588.las	Adjusted GPS Time
LD36211591.las	Adjusted GPS Time
LD36211594.las	Adjusted GPS Time
LD36211597.las	Adjusted GPS Time
LD36211600.las	Adjusted GPS Time
LD36211603.las	Adjusted GPS Time
LD36211606.las	Adjusted GPS Time
LD36211609.las	Adjusted GPS Time
LD36211612.las	Adjusted GPS Time
LD36211615.las	Adjusted GPS Time
LD36241339.las	Adjusted GPS Time
LD36241342.las	Adjusted GPS Time
LD36241345.las	Adjusted GPS Time
LD36241348.las	Adjusted GPS Time
LD36241351.las	Adjusted GPS Time
LD36241354.las	Adjusted GPS Time
LD36241357.las	Adjusted GPS Time
LD36241360.las	Adjusted GPS Time
LD36241363.las	Adjusted GPS Time
LD36241366.las	Adjusted GPS Time
LD36241369.las	Adjusted GPS Time
LD36241372.las	Adjusted GPS Time
LD36241375.las	Adjusted GPS Time
LD36241378.las	Adjusted GPS Time
LD36241381.las	Adjusted GPS Time
LD36241384.las	Adjusted GPS Time
LD36241387.las	Adjusted GPS Time
LD36241390.las	Adjusted GPS Time
LD36241393.las	Adjusted GPS Time
LD36241396.las	Adjusted GPS Time
LD36241399.las	Adjusted GPS Time
LD36241402.las	Adjusted GPS Time
LD36241405.las	Adjusted GPS Time
LD36241408.las	Adjusted GPS Time
LD36241411.las	Adjusted GPS Time
LD36241414.las	Adjusted GPS Time
LD36241417.las	Adjusted GPS Time
LD36241420.las	Adjusted GPS Time
LD36241423.las	Adjusted GPS Time
LD36241426.las	Adjusted GPS Time

DPH-3 Report on Time of Global Positioning System Data

File	GPS Time Type
LD36241429.las	Adjusted GPS Time
LD36241432.las	Adjusted GPS Time
LD36241435.las	Adjusted GPS Time
LD36241438.las	Adjusted GPS Time
LD36241441.las	Adjusted GPS Time
LD36241444.las	Adjusted GPS Time
LD36241447.las	Adjusted GPS Time
LD36241450.las	Adjusted GPS Time
LD36241453.las	Adjusted GPS Time
LD36241456.las	Adjusted GPS Time
LD36241459.las	Adjusted GPS Time
LD36241462.las	Adjusted GPS Time
LD36241465.las	Adjusted GPS Time
LD36241468.las	Adjusted GPS Time
LD36241471.las	Adjusted GPS Time
LD36241474.las	Adjusted GPS Time
LD36241477.las	Adjusted GPS Time
LD36241480.las	Adjusted GPS Time
LD36241483.las	Adjusted GPS Time
LD36241486.las	Adjusted GPS Time
LD36241489.las	Adjusted GPS Time
LD36241492.las	Adjusted GPS Time
LD36241495.las	Adjusted GPS Time
LD36241498.las	Adjusted GPS Time
LD36241501.las	Adjusted GPS Time
LD36241504.las	Adjusted GPS Time
LD36241507.las	Adjusted GPS Time
LD36241510.las	Adjusted GPS Time
LD36241513.las	Adjusted GPS Time
LD36241516.las	Adjusted GPS Time
LD36241519.las	Adjusted GPS Time
LD36241522.las	Adjusted GPS Time
LD36241525.las	Adjusted GPS Time
LD36241528.las	Adjusted GPS Time
LD36241531.las	Adjusted GPS Time
LD36241534.las	Adjusted GPS Time
LD36241537.las	Adjusted GPS Time
LD36241540.las	Adjusted GPS Time
LD36241543.las	Adjusted GPS Time
LD36241546.las	Adjusted GPS Time
LD36241549.las	Adjusted GPS Time
LD36241552.las	Adjusted GPS Time
LD36241555.las	Adjusted GPS Time
LD36241558.las	Adjusted GPS Time
LD36241561.las	Adjusted GPS Time
LD36241564.las	Adjusted GPS Time
LD36241567.las	Adjusted GPS Time
LD36241570.las	Adjusted GPS Time
LD36241573.las	Adjusted GPS Time

DPH-3 Report on Time of Global Positioning System Data

File	GPS Time Type
LD36241576.las	Adjusted GPS Time
LD36241579.las	Adjusted GPS Time
LD36241582.las	Adjusted GPS Time
LD36241585.las	Adjusted GPS Time
LD36241588.las	Adjusted GPS Time
LD36241591.las	Adjusted GPS Time
LD36241594.las	Adjusted GPS Time
LD36241597.las	Adjusted GPS Time
LD36241600.las	Adjusted GPS Time
LD36241603.las	Adjusted GPS Time
LD36241606.las	Adjusted GPS Time
LD36241609.las	Adjusted GPS Time
LD36241612.las	Adjusted GPS Time
LD36241615.las	Adjusted GPS Time
LD36271339.las	Adjusted GPS Time
LD36271342.las	Adjusted GPS Time
LD36271345.las	Adjusted GPS Time
LD36271348.las	Adjusted GPS Time
LD36271351.las	Adjusted GPS Time
LD36271354.las	Adjusted GPS Time
LD36271357.las	Adjusted GPS Time
LD36271360.las	Adjusted GPS Time
LD36271363.las	Adjusted GPS Time
LD36271366.las	Adjusted GPS Time
LD36271369.las	Adjusted GPS Time
LD36271372.las	Adjusted GPS Time
LD36271375.las	Adjusted GPS Time
LD36271378.las	Adjusted GPS Time
LD36271381.las	Adjusted GPS Time
LD36271384.las	Adjusted GPS Time
LD36271387.las	Adjusted GPS Time
LD36271390.las	Adjusted GPS Time
LD36271393.las	Adjusted GPS Time
LD36271396.las	Adjusted GPS Time
LD36271399.las	Adjusted GPS Time
LD36271402.las	Adjusted GPS Time
LD36271405.las	Adjusted GPS Time
LD36271408.las	Adjusted GPS Time
LD36271411.las	Adjusted GPS Time
LD36271414.las	Adjusted GPS Time
LD36271417.las	Adjusted GPS Time
LD36271420.las	Adjusted GPS Time
LD36271423.las	Adjusted GPS Time
LD36271426.las	Adjusted GPS Time
LD36271429.las	Adjusted GPS Time
LD36271432.las	Adjusted GPS Time
LD36271435.las	Adjusted GPS Time
LD36271438.las	Adjusted GPS Time
LD36271441.las	Adjusted GPS Time

DPH-3 Report on Time of Global Positioning System Data

File	GPS Time Type
LD36271444.las	Adjusted GPS Time
LD36271447.las	Adjusted GPS Time
LD36271450.las	Adjusted GPS Time
LD36271453.las	Adjusted GPS Time
LD36271456.las	Adjusted GPS Time
LD36271459.las	Adjusted GPS Time
LD36271462.las	Adjusted GPS Time
LD36271465.las	Adjusted GPS Time
LD36271468.las	Adjusted GPS Time
LD36271471.las	Adjusted GPS Time
LD36271474.las	Adjusted GPS Time
LD36271477.las	Adjusted GPS Time
LD36271480.las	Adjusted GPS Time
LD36271483.las	Adjusted GPS Time
LD36271486.las	Adjusted GPS Time
LD36271489.las	Adjusted GPS Time
LD36271492.las	Adjusted GPS Time
LD36271495.las	Adjusted GPS Time
LD36271498.las	Adjusted GPS Time
LD36271501.las	Adjusted GPS Time
LD36271504.las	Adjusted GPS Time
LD36271507.las	Adjusted GPS Time
LD36271510.las	Adjusted GPS Time
LD36271513.las	Adjusted GPS Time
LD36271516.las	Adjusted GPS Time
LD36271519.las	Adjusted GPS Time
LD36271522.las	Adjusted GPS Time
LD36271525.las	Adjusted GPS Time
LD36271528.las	Adjusted GPS Time
LD36271531.las	Adjusted GPS Time
LD36271534.las	Adjusted GPS Time
LD36271537.las	Adjusted GPS Time
LD36271540.las	Adjusted GPS Time
LD36271543.las	Adjusted GPS Time
LD36271546.las	Adjusted GPS Time
LD36271549.las	Adjusted GPS Time
LD36271552.las	Adjusted GPS Time
LD36271555.las	Adjusted GPS Time
LD36271558.las	Adjusted GPS Time
LD36271561.las	Adjusted GPS Time
LD36271564.las	Adjusted GPS Time
LD36271567.las	Adjusted GPS Time
LD36271570.las	Adjusted GPS Time
LD36271573.las	Adjusted GPS Time
LD36271576.las	Adjusted GPS Time
LD36271579.las	Adjusted GPS Time
LD36271582.las	Adjusted GPS Time
LD36271585.las	Adjusted GPS Time
LD36271588.las	Adjusted GPS Time

DPH-3 Report on Time of Global Positioning System Data

File	GPS Time Type
LD36271591.las	Adjusted GPS Time
LD36271594.las	Adjusted GPS Time
LD36271597.las	Adjusted GPS Time
LD36271600.las	Adjusted GPS Time
LD36271603.las	Adjusted GPS Time
LD36271606.las	Adjusted GPS Time
LD36271609.las	Adjusted GPS Time
LD36271612.las	Adjusted GPS Time
LD36271615.las	Adjusted GPS Time
LD36301339.las	Adjusted GPS Time
LD36301342.las	Adjusted GPS Time
LD36301345.las	Adjusted GPS Time
LD36301348.las	Adjusted GPS Time
LD36301351.las	Adjusted GPS Time
LD36301354.las	Adjusted GPS Time
LD36301357.las	Adjusted GPS Time
LD36301360.las	Adjusted GPS Time
LD36301363.las	Adjusted GPS Time
LD36301366.las	Adjusted GPS Time
LD36301369.las	Adjusted GPS Time
LD36301372.las	Adjusted GPS Time
LD36301375.las	Adjusted GPS Time
LD36301378.las	Adjusted GPS Time
LD36301381.las	Adjusted GPS Time
LD36301384.las	Adjusted GPS Time
LD36301387.las	Adjusted GPS Time
LD36301390.las	Adjusted GPS Time
LD36301393.las	Adjusted GPS Time
LD36301396.las	Adjusted GPS Time
LD36301399.las	Adjusted GPS Time
LD36301402.las	Adjusted GPS Time
LD36301405.las	Adjusted GPS Time
LD36301408.las	Adjusted GPS Time
LD36301411.las	Adjusted GPS Time
LD36301414.las	Adjusted GPS Time
LD36301417.las	Adjusted GPS Time
LD36301420.las	Adjusted GPS Time
LD36301423.las	Adjusted GPS Time
LD36301426.las	Adjusted GPS Time
LD36301429.las	Adjusted GPS Time
LD36301432.las	Adjusted GPS Time
LD36301435.las	Adjusted GPS Time
LD36301438.las	Adjusted GPS Time
LD36301441.las	Adjusted GPS Time
LD36301444.las	Adjusted GPS Time
LD36301447.las	Adjusted GPS Time
LD36301450.las	Adjusted GPS Time
LD36301453.las	Adjusted GPS Time
LD36301456.las	Adjusted GPS Time

DPH-3 Report on Time of Global Positioning System Data

File	GPS Time Type
LD36301459.las	Adjusted GPS Time
LD36301462.las	Adjusted GPS Time
LD36301465.las	Adjusted GPS Time
LD36301468.las	Adjusted GPS Time
LD36301471.las	Adjusted GPS Time
LD36301474.las	Adjusted GPS Time
LD36301477.las	Adjusted GPS Time
LD36301480.las	Adjusted GPS Time
LD36301483.las	Adjusted GPS Time
LD36301486.las	Adjusted GPS Time
LD36301489.las	Adjusted GPS Time
LD36301492.las	Adjusted GPS Time
LD36301495.las	Adjusted GPS Time
LD36301498.las	Adjusted GPS Time
LD36301501.las	Adjusted GPS Time
LD36301504.las	Adjusted GPS Time
LD36301507.las	Adjusted GPS Time
LD36301510.las	Adjusted GPS Time
LD36301513.las	Adjusted GPS Time
LD36301516.las	Adjusted GPS Time
LD36301519.las	Adjusted GPS Time
LD36301522.las	Adjusted GPS Time
LD36301525.las	Adjusted GPS Time
LD36301528.las	Adjusted GPS Time
LD36301531.las	Adjusted GPS Time
LD36301534.las	Adjusted GPS Time
LD36301537.las	Adjusted GPS Time
LD36301540.las	Adjusted GPS Time
LD36301543.las	Adjusted GPS Time
LD36301546.las	Adjusted GPS Time
LD36301549.las	Adjusted GPS Time
LD36301552.las	Adjusted GPS Time
LD36301555.las	Adjusted GPS Time
LD36301558.las	Adjusted GPS Time
LD36301561.las	Adjusted GPS Time
LD36301564.las	Adjusted GPS Time
LD36301567.las	Adjusted GPS Time
LD36301570.las	Adjusted GPS Time
LD36301573.las	Adjusted GPS Time
LD36301576.las	Adjusted GPS Time
LD36301579.las	Adjusted GPS Time
LD36301582.las	Adjusted GPS Time
LD36301585.las	Adjusted GPS Time
LD36301588.las	Adjusted GPS Time
LD36301591.las	Adjusted GPS Time
LD36301594.las	Adjusted GPS Time
LD36301597.las	Adjusted GPS Time
LD36301600.las	Adjusted GPS Time
LD36301603.las	Adjusted GPS Time

DPH-3 Report on Time of Global Positioning System Data

File	GPS Time Type
LD36301606.las	Adjusted GPS Time
LD36301609.las	Adjusted GPS Time
LD36301612.las	Adjusted GPS Time
LD36301615.las	Adjusted GPS Time
LD36331339.las	Adjusted GPS Time
LD36331342.las	Adjusted GPS Time
LD36331345.las	Adjusted GPS Time
LD36331348.las	Adjusted GPS Time
LD36331351.las	Adjusted GPS Time
LD36331354.las	Adjusted GPS Time
LD36331357.las	Adjusted GPS Time
LD36331360.las	Adjusted GPS Time
LD36331363.las	Adjusted GPS Time
LD36331366.las	Adjusted GPS Time
LD36331369.las	Adjusted GPS Time
LD36331372.las	Adjusted GPS Time
LD36331375.las	Adjusted GPS Time
LD36331378.las	Adjusted GPS Time
LD36331381.las	Adjusted GPS Time
LD36331384.las	Adjusted GPS Time
LD36331387.las	Adjusted GPS Time
LD36331390.las	Adjusted GPS Time
LD36331393.las	Adjusted GPS Time
LD36331396.las	Adjusted GPS Time
LD36331399.las	Adjusted GPS Time
LD36331402.las	Adjusted GPS Time
LD36331405.las	Adjusted GPS Time
LD36331408.las	Adjusted GPS Time
LD36331411.las	Adjusted GPS Time
LD36331414.las	Adjusted GPS Time
LD36331417.las	Adjusted GPS Time
LD36331420.las	Adjusted GPS Time
LD36331423.las	Adjusted GPS Time
LD36331426.las	Adjusted GPS Time
LD36331429.las	Adjusted GPS Time
LD36331432.las	Adjusted GPS Time
LD36331435.las	Adjusted GPS Time
LD36331438.las	Adjusted GPS Time
LD36331441.las	Adjusted GPS Time
LD36331444.las	Adjusted GPS Time
LD36331447.las	Adjusted GPS Time
LD36331450.las	Adjusted GPS Time
LD36331453.las	Adjusted GPS Time
LD36331456.las	Adjusted GPS Time
LD36331459.las	Adjusted GPS Time
LD36331462.las	Adjusted GPS Time
LD36331465.las	Adjusted GPS Time
LD36331468.las	Adjusted GPS Time
LD36331471.las	Adjusted GPS Time

DPH-3 Report on Time of Global Positioning System Data

File	GPS Time Type
LD36331474.las	Adjusted GPS Time
LD36331477.las	Adjusted GPS Time
LD36331480.las	Adjusted GPS Time
LD36331483.las	Adjusted GPS Time
LD36331486.las	Adjusted GPS Time
LD36331489.las	Adjusted GPS Time
LD36331492.las	Adjusted GPS Time
LD36331495.las	Adjusted GPS Time
LD36331498.las	Adjusted GPS Time
LD36331501.las	Adjusted GPS Time
LD36331504.las	Adjusted GPS Time
LD36331507.las	Adjusted GPS Time
LD36331510.las	Adjusted GPS Time
LD36331513.las	Adjusted GPS Time
LD36331516.las	Adjusted GPS Time
LD36331519.las	Adjusted GPS Time
LD36331522.las	Adjusted GPS Time
LD36331525.las	Adjusted GPS Time
LD36331528.las	Adjusted GPS Time
LD36331531.las	Adjusted GPS Time
LD36331534.las	Adjusted GPS Time
LD36331537.las	Adjusted GPS Time
LD36331540.las	Adjusted GPS Time
LD36331543.las	Adjusted GPS Time
LD36331546.las	Adjusted GPS Time
LD36331549.las	Adjusted GPS Time
LD36331552.las	Adjusted GPS Time
LD36331555.las	Adjusted GPS Time
LD36331558.las	Adjusted GPS Time
LD36331561.las	Adjusted GPS Time
LD36331564.las	Adjusted GPS Time
LD36331567.las	Adjusted GPS Time
LD36331570.las	Adjusted GPS Time
LD36331573.las	Adjusted GPS Time
LD36331576.las	Adjusted GPS Time
LD36331579.las	Adjusted GPS Time
LD36331582.las	Adjusted GPS Time
LD36331585.las	Adjusted GPS Time
LD36331588.las	Adjusted GPS Time
LD36331591.las	Adjusted GPS Time
LD36331594.las	Adjusted GPS Time
LD36331597.las	Adjusted GPS Time
LD36331600.las	Adjusted GPS Time
LD36331603.las	Adjusted GPS Time
LD36331606.las	Adjusted GPS Time
LD36331609.las	Adjusted GPS Time
LD36331612.las	Adjusted GPS Time
LD36331615.las	Adjusted GPS Time
LD36361339.las	Adjusted GPS Time

DPH-3 Report on Time of Global Positioning System Data

File	GPS Time Type
LD36361342.las	Adjusted GPS Time
LD36361345.las	Adjusted GPS Time
LD36361348.las	Adjusted GPS Time
LD36361351.las	Adjusted GPS Time
LD36361354.las	Adjusted GPS Time
LD36361357.las	Adjusted GPS Time
LD36361360.las	Adjusted GPS Time
LD36361363.las	Adjusted GPS Time
LD36361366.las	Adjusted GPS Time
LD36361369.las	Adjusted GPS Time
LD36361372.las	Adjusted GPS Time
LD36361375.las	Adjusted GPS Time
LD36361378.las	Adjusted GPS Time
LD36361381.las	Adjusted GPS Time
LD36361384.las	Adjusted GPS Time
LD36361387.las	Adjusted GPS Time
LD36361390.las	Adjusted GPS Time
LD36361393.las	Adjusted GPS Time
LD36361396.las	Adjusted GPS Time
LD36361399.las	Adjusted GPS Time
LD36361402.las	Adjusted GPS Time
LD36361405.las	Adjusted GPS Time
LD36361408.las	Adjusted GPS Time
LD36361411.las	Adjusted GPS Time
LD36361414.las	Adjusted GPS Time
LD36361417.las	Adjusted GPS Time
LD36361420.las	Adjusted GPS Time
LD36361423.las	Adjusted GPS Time
LD36361426.las	Adjusted GPS Time
LD36361429.las	Adjusted GPS Time
LD36361432.las	Adjusted GPS Time
LD36361435.las	Adjusted GPS Time
LD36361438.las	Adjusted GPS Time
LD36361441.las	Adjusted GPS Time
LD36361444.las	Adjusted GPS Time
LD36361447.las	Adjusted GPS Time
LD36361450.las	Adjusted GPS Time
LD36361453.las	Adjusted GPS Time
LD36361456.las	Adjusted GPS Time
LD36361459.las	Adjusted GPS Time
LD36361462.las	Adjusted GPS Time
LD36361465.las	Adjusted GPS Time
LD36361468.las	Adjusted GPS Time
LD36361471.las	Adjusted GPS Time
LD36361474.las	Adjusted GPS Time
LD36361477.las	Adjusted GPS Time
LD36361480.las	Adjusted GPS Time
LD36361483.las	Adjusted GPS Time
LD36361486.las	Adjusted GPS Time

DPH-3 Report on Time of Global Positioning System Data

File	GPS Time Type
LD36361489.las	Adjusted GPS Time
LD36361492.las	Adjusted GPS Time
LD36361495.las	Adjusted GPS Time
LD36361498.las	Adjusted GPS Time
LD36361501.las	Adjusted GPS Time
LD36361504.las	Adjusted GPS Time
LD36361507.las	Adjusted GPS Time
LD36361510.las	Adjusted GPS Time
LD36361513.las	Adjusted GPS Time
LD36361516.las	Adjusted GPS Time
LD36361519.las	Adjusted GPS Time
LD36361522.las	Adjusted GPS Time
LD36361525.las	Adjusted GPS Time
LD36361528.las	Adjusted GPS Time
LD36361531.las	Adjusted GPS Time
LD36361534.las	Adjusted GPS Time
LD36361537.las	Adjusted GPS Time
LD36361540.las	Adjusted GPS Time
LD36361543.las	Adjusted GPS Time
LD36361546.las	Adjusted GPS Time
LD36361549.las	Adjusted GPS Time
LD36361552.las	Adjusted GPS Time
LD36361555.las	Adjusted GPS Time
LD36361558.las	Adjusted GPS Time
LD36361561.las	Adjusted GPS Time
LD36361564.las	Adjusted GPS Time
LD36361567.las	Adjusted GPS Time
LD36361570.las	Adjusted GPS Time
LD36361573.las	Adjusted GPS Time
LD36361576.las	Adjusted GPS Time
LD36361579.las	Adjusted GPS Time
LD36361582.las	Adjusted GPS Time
LD36361585.las	Adjusted GPS Time
LD36361588.las	Adjusted GPS Time
LD36361591.las	Adjusted GPS Time
LD36361594.las	Adjusted GPS Time
LD36361597.las	Adjusted GPS Time
LD36361600.las	Adjusted GPS Time
LD36361603.las	Adjusted GPS Time
LD36361606.las	Adjusted GPS Time
LD36361609.las	Adjusted GPS Time
LD36361612.las	Adjusted GPS Time
LD36361615.las	Adjusted GPS Time
LD36391339.las	Adjusted GPS Time
LD36391342.las	Adjusted GPS Time
LD36391345.las	Adjusted GPS Time
LD36391348.las	Adjusted GPS Time
LD36391351.las	Adjusted GPS Time
LD36391354.las	Adjusted GPS Time

DPH-3 Report on Time of Global Positioning System Data

File	GPS Time Type
LD36391357.las	Adjusted GPS Time
LD36391360.las	Adjusted GPS Time
LD36391363.las	Adjusted GPS Time
LD36391366.las	Adjusted GPS Time
LD36391369.las	Adjusted GPS Time
LD36391372.las	Adjusted GPS Time
LD36391375.las	Adjusted GPS Time
LD36391378.las	Adjusted GPS Time
LD36391381.las	Adjusted GPS Time
LD36391384.las	Adjusted GPS Time
LD36391387.las	Adjusted GPS Time
LD36391390.las	Adjusted GPS Time
LD36391393.las	Adjusted GPS Time
LD36391396.las	Adjusted GPS Time
LD36391399.las	Adjusted GPS Time
LD36391402.las	Adjusted GPS Time
LD36391405.las	Adjusted GPS Time
LD36391408.las	Adjusted GPS Time
LD36391411.las	Adjusted GPS Time
LD36391414.las	Adjusted GPS Time
LD36391417.las	Adjusted GPS Time
LD36391420.las	Adjusted GPS Time
LD36391423.las	Adjusted GPS Time
LD36391426.las	Adjusted GPS Time
LD36391429.las	Adjusted GPS Time
LD36391432.las	Adjusted GPS Time
LD36391435.las	Adjusted GPS Time
LD36391438.las	Adjusted GPS Time
LD36391441.las	Adjusted GPS Time
LD36391444.las	Adjusted GPS Time
LD36391447.las	Adjusted GPS Time
LD36391450.las	Adjusted GPS Time
LD36391453.las	Adjusted GPS Time
LD36391456.las	Adjusted GPS Time
LD36391459.las	Adjusted GPS Time
LD36391462.las	Adjusted GPS Time
LD36391465.las	Adjusted GPS Time
LD36391468.las	Adjusted GPS Time
LD36391471.las	Adjusted GPS Time
LD36391474.las	Adjusted GPS Time
LD36391477.las	Adjusted GPS Time
LD36391480.las	Adjusted GPS Time
LD36391483.las	Adjusted GPS Time
LD36391486.las	Adjusted GPS Time
LD36391489.las	Adjusted GPS Time
LD36391492.las	Adjusted GPS Time
LD36391495.las	Adjusted GPS Time
LD36391498.las	Adjusted GPS Time
LD36391501.las	Adjusted GPS Time

DPH-3 Report on Time of Global Positioning System Data

File	GPS Time Type
LD36391504.las	Adjusted GPS Time
LD36391507.las	Adjusted GPS Time
LD36391510.las	Adjusted GPS Time
LD36391513.las	Adjusted GPS Time
LD36391516.las	Adjusted GPS Time
LD36391519.las	Adjusted GPS Time
LD36391522.las	Adjusted GPS Time
LD36391525.las	Adjusted GPS Time
LD36391528.las	Adjusted GPS Time
LD36391531.las	Adjusted GPS Time
LD36391534.las	Adjusted GPS Time
LD36391537.las	Adjusted GPS Time
LD36391540.las	Adjusted GPS Time
LD36391543.las	Adjusted GPS Time
LD36391546.las	Adjusted GPS Time
LD36391549.las	Adjusted GPS Time
LD36391552.las	Adjusted GPS Time
LD36391555.las	Adjusted GPS Time
LD36391558.las	Adjusted GPS Time
LD36391561.las	Adjusted GPS Time
LD36391564.las	Adjusted GPS Time
LD36391567.las	Adjusted GPS Time
LD36391570.las	Adjusted GPS Time
LD36391573.las	Adjusted GPS Time
LD36391576.las	Adjusted GPS Time
LD36391579.las	Adjusted GPS Time
LD36391582.las	Adjusted GPS Time
LD36391585.las	Adjusted GPS Time
LD36391588.las	Adjusted GPS Time
LD36391591.las	Adjusted GPS Time
LD36391594.las	Adjusted GPS Time
LD36391597.las	Adjusted GPS Time
LD36391600.las	Adjusted GPS Time
LD36391603.las	Adjusted GPS Time
LD36391606.las	Adjusted GPS Time
LD36391609.las	Adjusted GPS Time
LD36391612.las	Adjusted GPS Time
LD36391615.las	Adjusted GPS Time
LD36421339.las	Adjusted GPS Time
LD36421342.las	Adjusted GPS Time
LD36421345.las	Adjusted GPS Time
LD36421348.las	Adjusted GPS Time
LD36421351.las	Adjusted GPS Time
LD36421354.las	Adjusted GPS Time
LD36421357.las	Adjusted GPS Time
LD36421360.las	Adjusted GPS Time
LD36421363.las	Adjusted GPS Time
LD36421366.las	Adjusted GPS Time
LD36421369.las	Adjusted GPS Time

DPH-3 Report on Time of Global Positioning System Data

File	GPS Time Type
LD36421372.las	Adjusted GPS Time
LD36421375.las	Adjusted GPS Time
LD36421378.las	Adjusted GPS Time
LD36421381.las	Adjusted GPS Time
LD36421384.las	Adjusted GPS Time
LD36421387.las	Adjusted GPS Time
LD36421390.las	Adjusted GPS Time
LD36421393.las	Adjusted GPS Time
LD36421396.las	Adjusted GPS Time
LD36421399.las	Adjusted GPS Time
LD36421402.las	Adjusted GPS Time
LD36421405.las	Adjusted GPS Time
LD36421408.las	Adjusted GPS Time
LD36421411.las	Adjusted GPS Time
LD36421414.las	Adjusted GPS Time
LD36421417.las	Adjusted GPS Time
LD36421420.las	Adjusted GPS Time
LD36421423.las	Adjusted GPS Time
LD36421426.las	Adjusted GPS Time
LD36421429.las	Adjusted GPS Time
LD36421432.las	Adjusted GPS Time
LD36421435.las	Adjusted GPS Time
LD36421438.las	Adjusted GPS Time
LD36421441.las	Adjusted GPS Time
LD36421444.las	Adjusted GPS Time
LD36421447.las	Adjusted GPS Time
LD36421450.las	Adjusted GPS Time
LD36421453.las	Adjusted GPS Time
LD36421456.las	Adjusted GPS Time
LD36421459.las	Adjusted GPS Time
LD36421462.las	Adjusted GPS Time
LD36421465.las	Adjusted GPS Time
LD36421468.las	Adjusted GPS Time
LD36421471.las	Adjusted GPS Time
LD36421474.las	Adjusted GPS Time
LD36421477.las	Adjusted GPS Time
LD36421480.las	Adjusted GPS Time
LD36421483.las	Adjusted GPS Time
LD36421486.las	Adjusted GPS Time
LD36421489.las	Adjusted GPS Time
LD36421492.las	Adjusted GPS Time
LD36421495.las	Adjusted GPS Time
LD36421498.las	Adjusted GPS Time
LD36421501.las	Adjusted GPS Time
LD36421504.las	Adjusted GPS Time
LD36421507.las	Adjusted GPS Time
LD36421510.las	Adjusted GPS Time
LD36421513.las	Adjusted GPS Time
LD36421516.las	Adjusted GPS Time

DPH-3 Report on Time of Global Positioning System Data

File	GPS Time Type
LD36421519.las	Adjusted GPS Time
LD36421522.las	Adjusted GPS Time
LD36421525.las	Adjusted GPS Time
LD36421528.las	Adjusted GPS Time
LD36421531.las	Adjusted GPS Time
LD36421534.las	Adjusted GPS Time
LD36421537.las	Adjusted GPS Time
LD36421540.las	Adjusted GPS Time
LD36421543.las	Adjusted GPS Time
LD36421546.las	Adjusted GPS Time
LD36421549.las	Adjusted GPS Time
LD36421552.las	Adjusted GPS Time
LD36421555.las	Adjusted GPS Time
LD36421558.las	Adjusted GPS Time
LD36421561.las	Adjusted GPS Time
LD36421564.las	Adjusted GPS Time
LD36421567.las	Adjusted GPS Time
LD36421570.las	Adjusted GPS Time
LD36421573.las	Adjusted GPS Time
LD36421576.las	Adjusted GPS Time
LD36421579.las	Adjusted GPS Time
LD36421582.las	Adjusted GPS Time
LD36421585.las	Adjusted GPS Time
LD36421588.las	Adjusted GPS Time
LD36421591.las	Adjusted GPS Time
LD36421594.las	Adjusted GPS Time
LD36421597.las	Adjusted GPS Time
LD36421600.las	Adjusted GPS Time
LD36421603.las	Adjusted GPS Time
LD36421606.las	Adjusted GPS Time
LD36421609.las	Adjusted GPS Time
LD36421612.las	Adjusted GPS Time
LD36421615.las	Adjusted GPS Time
LD36451339.las	Adjusted GPS Time
LD36451342.las	Adjusted GPS Time
LD36451345.las	Adjusted GPS Time
LD36451348.las	Adjusted GPS Time
LD36451351.las	Adjusted GPS Time
LD36451354.las	Adjusted GPS Time
LD36451357.las	Adjusted GPS Time
LD36451360.las	Adjusted GPS Time
LD36451363.las	Adjusted GPS Time
LD36451366.las	Adjusted GPS Time
LD36451369.las	Adjusted GPS Time
LD36451372.las	Adjusted GPS Time
LD36451375.las	Adjusted GPS Time
LD36451378.las	Adjusted GPS Time
LD36451381.las	Adjusted GPS Time
LD36451384.las	Adjusted GPS Time

DPH-3 Report on Time of Global Positioning System Data

File	GPS Time Type
LD36451387.las	Adjusted GPS Time
LD36451390.las	Adjusted GPS Time
LD36451393.las	Adjusted GPS Time
LD36451396.las	Adjusted GPS Time
LD36451399.las	Adjusted GPS Time
LD36451402.las	Adjusted GPS Time
LD36451405.las	Adjusted GPS Time
LD36451408.las	Adjusted GPS Time
LD36451411.las	Adjusted GPS Time
LD36451414.las	Adjusted GPS Time
LD36451417.las	Adjusted GPS Time
LD36451420.las	Adjusted GPS Time
LD36451423.las	Adjusted GPS Time
LD36451426.las	Adjusted GPS Time
LD36451429.las	Adjusted GPS Time
LD36451432.las	Adjusted GPS Time
LD36451435.las	Adjusted GPS Time
LD36451438.las	Adjusted GPS Time
LD36451441.las	Adjusted GPS Time
LD36451444.las	Adjusted GPS Time
LD36451447.las	Adjusted GPS Time
LD36451450.las	Adjusted GPS Time
LD36451453.las	Adjusted GPS Time
LD36451456.las	Adjusted GPS Time
LD36451459.las	Adjusted GPS Time
LD36451462.las	Adjusted GPS Time
LD36451465.las	Adjusted GPS Time
LD36451468.las	Adjusted GPS Time
LD36451471.las	Adjusted GPS Time
LD36451474.las	Adjusted GPS Time
LD36451477.las	Adjusted GPS Time
LD36451480.las	Adjusted GPS Time
LD36451483.las	Adjusted GPS Time
LD36451486.las	Adjusted GPS Time
LD36451489.las	Adjusted GPS Time
LD36451492.las	Adjusted GPS Time
LD36451495.las	Adjusted GPS Time
LD36451498.las	Adjusted GPS Time
LD36451501.las	Adjusted GPS Time
LD36451504.las	Adjusted GPS Time
LD36451507.las	Adjusted GPS Time
LD36451510.las	Adjusted GPS Time
LD36451513.las	Adjusted GPS Time
LD36451516.las	Adjusted GPS Time
LD36451519.las	Adjusted GPS Time
LD36451522.las	Adjusted GPS Time
LD36451525.las	Adjusted GPS Time
LD36451528.las	Adjusted GPS Time
LD36451531.las	Adjusted GPS Time

DPH-3 Report on Time of Global Positioning System Data

<u>File</u>	<u>GPS Time Type</u>
LD36451534.las	Adjusted GPS Time
LD36451537.las	Adjusted GPS Time
LD36451540.las	Adjusted GPS Time
LD36451543.las	Adjusted GPS Time
LD36451546.las	Adjusted GPS Time
LD36451549.las	Adjusted GPS Time
LD36451552.las	Adjusted GPS Time
LD36451555.las	Adjusted GPS Time
LD36451558.las	Adjusted GPS Time
LD36451561.las	Adjusted GPS Time
LD36451564.las	Adjusted GPS Time
LD36451567.las	Adjusted GPS Time
LD36451570.las	Adjusted GPS Time
LD36451573.las	Adjusted GPS Time
LD36451576.las	Adjusted GPS Time
LD36451579.las	Adjusted GPS Time
LD36451582.las	Adjusted GPS Time
LD36451585.las	Adjusted GPS Time
LD36451588.las	Adjusted GPS Time
LD36451591.las	Adjusted GPS Time
LD36451594.las	Adjusted GPS Time
LD36451597.las	Adjusted GPS Time
LD36451600.las	Adjusted GPS Time
LD36451603.las	Adjusted GPS Time
LD36451606.las	Adjusted GPS Time
LD36451609.las	Adjusted GPS Time
LD36451612.las	Adjusted GPS Time
LD36451615.las	Adjusted GPS Time
LD36481339.las	Adjusted GPS Time
LD36481342.las	Adjusted GPS Time
LD36481345.las	Adjusted GPS Time
LD36481348.las	Adjusted GPS Time
LD36481351.las	Adjusted GPS Time
LD36481354.las	Adjusted GPS Time
LD36481357.las	Adjusted GPS Time
LD36481360.las	Adjusted GPS Time
LD36481363.las	Adjusted GPS Time
LD36481366.las	Adjusted GPS Time
LD36481369.las	Adjusted GPS Time
LD36481372.las	Adjusted GPS Time
LD36481375.las	Adjusted GPS Time
LD36481378.las	Adjusted GPS Time
LD36481381.las	Adjusted GPS Time
LD36481384.las	Adjusted GPS Time
LD36481387.las	Adjusted GPS Time
LD36481390.las	Adjusted GPS Time
LD36481393.las	Adjusted GPS Time
LD36481396.las	Adjusted GPS Time
LD36481399.las	Adjusted GPS Time

DPH-3 Report on Time of Global Positioning System Data

File	GPS Time Type
LD36481402.las	Adjusted GPS Time
LD36481405.las	Adjusted GPS Time
LD36481408.las	Adjusted GPS Time
LD36481411.las	Adjusted GPS Time
LD36481414.las	Adjusted GPS Time
LD36481417.las	Adjusted GPS Time
LD36481420.las	Adjusted GPS Time
LD36481423.las	Adjusted GPS Time
LD36481426.las	Adjusted GPS Time
LD36481429.las	Adjusted GPS Time
LD36481432.las	Adjusted GPS Time
LD36481435.las	Adjusted GPS Time
LD36481438.las	Adjusted GPS Time
LD36481441.las	Adjusted GPS Time
LD36481444.las	Adjusted GPS Time
LD36481447.las	Adjusted GPS Time
LD36481450.las	Adjusted GPS Time
LD36481453.las	Adjusted GPS Time
LD36481456.las	Adjusted GPS Time
LD36481459.las	Adjusted GPS Time
LD36481462.las	Adjusted GPS Time
LD36481465.las	Adjusted GPS Time
LD36481468.las	Adjusted GPS Time
LD36481471.las	Adjusted GPS Time
LD36481474.las	Adjusted GPS Time
LD36481477.las	Adjusted GPS Time
LD36481480.las	Adjusted GPS Time
LD36481483.las	Adjusted GPS Time
LD36481486.las	Adjusted GPS Time
LD36481489.las	Adjusted GPS Time
LD36481492.las	Adjusted GPS Time
LD36481495.las	Adjusted GPS Time
LD36481498.las	Adjusted GPS Time
LD36481501.las	Adjusted GPS Time
LD36481504.las	Adjusted GPS Time
LD36481507.las	Adjusted GPS Time
LD36481510.las	Adjusted GPS Time
LD36481513.las	Adjusted GPS Time
LD36481516.las	Adjusted GPS Time
LD36481519.las	Adjusted GPS Time
LD36481522.las	Adjusted GPS Time
LD36481525.las	Adjusted GPS Time
LD36481528.las	Adjusted GPS Time
LD36481531.las	Adjusted GPS Time
LD36481534.las	Adjusted GPS Time
LD36481537.las	Adjusted GPS Time
LD36481540.las	Adjusted GPS Time
LD36481543.las	Adjusted GPS Time
LD36481546.las	Adjusted GPS Time

DPH-3 Report on Time of Global Positioning System Data

File	GPS Time Type
LD36481549.las	Adjusted GPS Time
LD36481552.las	Adjusted GPS Time
LD36481555.las	Adjusted GPS Time
LD36481558.las	Adjusted GPS Time
LD36481561.las	Adjusted GPS Time
LD36481564.las	Adjusted GPS Time
LD36481567.las	Adjusted GPS Time
LD36481570.las	Adjusted GPS Time
LD36481573.las	Adjusted GPS Time
LD36481576.las	Adjusted GPS Time
LD36481579.las	Adjusted GPS Time
LD36481582.las	Adjusted GPS Time
LD36481585.las	Adjusted GPS Time
LD36481588.las	Adjusted GPS Time
LD36481591.las	Adjusted GPS Time
LD36481594.las	Adjusted GPS Time
LD36481597.las	Adjusted GPS Time
LD36481600.las	Adjusted GPS Time
LD36481603.las	Adjusted GPS Time
LD36481606.las	Adjusted GPS Time
LD36481609.las	Adjusted GPS Time
LD36481612.las	Adjusted GPS Time
LD36481615.las	Adjusted GPS Time
LD36511339.las	Adjusted GPS Time
LD36511342.las	Adjusted GPS Time
LD36511345.las	Adjusted GPS Time
LD36511348.las	Adjusted GPS Time
LD36511351.las	Adjusted GPS Time
LD36511354.las	Adjusted GPS Time
LD36511357.las	Adjusted GPS Time
LD36511360.las	Adjusted GPS Time
LD36511363.las	Adjusted GPS Time
LD36511366.las	Adjusted GPS Time
LD36511369.las	Adjusted GPS Time
LD36511372.las	Adjusted GPS Time
LD36511375.las	Adjusted GPS Time
LD36511378.las	Adjusted GPS Time
LD36511381.las	Adjusted GPS Time
LD36511384.las	Adjusted GPS Time
LD36511387.las	Adjusted GPS Time
LD36511390.las	Adjusted GPS Time
LD36511393.las	Adjusted GPS Time
LD36511396.las	Adjusted GPS Time
LD36511399.las	Adjusted GPS Time
LD36511402.las	Adjusted GPS Time
LD36511405.las	Adjusted GPS Time
LD36511408.las	Adjusted GPS Time
LD36511411.las	Adjusted GPS Time
LD36511414.las	Adjusted GPS Time

DPH-3 Report on Time of Global Positioning System Data

File	GPS Time Type
LD36511417.las	Adjusted GPS Time
LD36511420.las	Adjusted GPS Time
LD36511423.las	Adjusted GPS Time
LD36511426.las	Adjusted GPS Time
LD36511429.las	Adjusted GPS Time
LD36511432.las	Adjusted GPS Time
LD36511435.las	Adjusted GPS Time
LD36511438.las	Adjusted GPS Time
LD36511441.las	Adjusted GPS Time
LD36511444.las	Adjusted GPS Time
LD36511447.las	Adjusted GPS Time
LD36511450.las	Adjusted GPS Time
LD36511453.las	Adjusted GPS Time
LD36511456.las	Adjusted GPS Time
LD36511459.las	Adjusted GPS Time
LD36511462.las	Adjusted GPS Time
LD36511465.las	Adjusted GPS Time
LD36511468.las	Adjusted GPS Time
LD36511471.las	Adjusted GPS Time
LD36511474.las	Adjusted GPS Time
LD36511477.las	Adjusted GPS Time
LD36511480.las	Adjusted GPS Time
LD36511483.las	Adjusted GPS Time
LD36511486.las	Adjusted GPS Time
LD36511489.las	Adjusted GPS Time
LD36511492.las	Adjusted GPS Time
LD36511495.las	Adjusted GPS Time
LD36511498.las	Adjusted GPS Time
LD36511501.las	Adjusted GPS Time
LD36511504.las	Adjusted GPS Time
LD36511507.las	Adjusted GPS Time
LD36511510.las	Adjusted GPS Time
LD36511513.las	Adjusted GPS Time
LD36511516.las	Adjusted GPS Time
LD36511519.las	Adjusted GPS Time
LD36511522.las	Adjusted GPS Time
LD36511525.las	Adjusted GPS Time
LD36511528.las	Adjusted GPS Time
LD36511531.las	Adjusted GPS Time
LD36511534.las	Adjusted GPS Time
LD36511537.las	Adjusted GPS Time
LD36511540.las	Adjusted GPS Time
LD36511543.las	Adjusted GPS Time
LD36511546.las	Adjusted GPS Time
LD36511549.las	Adjusted GPS Time
LD36511552.las	Adjusted GPS Time
LD36511555.las	Adjusted GPS Time
LD36511558.las	Adjusted GPS Time
LD36511561.las	Adjusted GPS Time

DPH-3 Report on Time of Global Positioning System Data

File	GPS Time Type
LD36511564.las	Adjusted GPS Time
LD36511567.las	Adjusted GPS Time
LD36511570.las	Adjusted GPS Time
LD36511573.las	Adjusted GPS Time
LD36511576.las	Adjusted GPS Time
LD36511579.las	Adjusted GPS Time
LD36511582.las	Adjusted GPS Time
LD36511585.las	Adjusted GPS Time
LD36511588.las	Adjusted GPS Time
LD36511591.las	Adjusted GPS Time
LD36511594.las	Adjusted GPS Time
LD36511597.las	Adjusted GPS Time
LD36511600.las	Adjusted GPS Time
LD36511603.las	Adjusted GPS Time
LD36511606.las	Adjusted GPS Time
LD36511609.las	Adjusted GPS Time
LD36511612.las	Adjusted GPS Time
LD36511615.las	Adjusted GPS Time
LD36541339.las	Adjusted GPS Time
LD36541342.las	Adjusted GPS Time
LD36541345.las	Adjusted GPS Time
LD36541348.las	Adjusted GPS Time
LD36541351.las	Adjusted GPS Time
LD36541354.las	Adjusted GPS Time
LD36541357.las	Adjusted GPS Time
LD36541360.las	Adjusted GPS Time
LD36541363.las	Adjusted GPS Time
LD36541366.las	Adjusted GPS Time
LD36541369.las	Adjusted GPS Time
LD36541372.las	Adjusted GPS Time
LD36541375.las	Adjusted GPS Time
LD36541378.las	Adjusted GPS Time
LD36541381.las	Adjusted GPS Time
LD36541384.las	Adjusted GPS Time
LD36541387.las	Adjusted GPS Time
LD36541390.las	Adjusted GPS Time
LD36541393.las	Adjusted GPS Time
LD36541396.las	Adjusted GPS Time
LD36541399.las	Adjusted GPS Time
LD36541402.las	Adjusted GPS Time
LD36541405.las	Adjusted GPS Time
LD36541408.las	Adjusted GPS Time
LD36541411.las	Adjusted GPS Time
LD36541414.las	Adjusted GPS Time
LD36541417.las	Adjusted GPS Time
LD36541420.las	Adjusted GPS Time
LD36541423.las	Adjusted GPS Time
LD36541426.las	Adjusted GPS Time
LD36541429.las	Adjusted GPS Time

DPH-3 Report on Time of Global Positioning System Data

File	GPS Time Type
LD36541432.las	Adjusted GPS Time
LD36541435.las	Adjusted GPS Time
LD36541438.las	Adjusted GPS Time
LD36541441.las	Adjusted GPS Time
LD36541444.las	Adjusted GPS Time
LD36541447.las	Adjusted GPS Time
LD36541450.las	Adjusted GPS Time
LD36541453.las	Adjusted GPS Time
LD36541456.las	Adjusted GPS Time
LD36541459.las	Adjusted GPS Time
LD36541462.las	Adjusted GPS Time
LD36541465.las	Adjusted GPS Time
LD36541468.las	Adjusted GPS Time
LD36541471.las	Adjusted GPS Time
LD36541474.las	Adjusted GPS Time
LD36541477.las	Adjusted GPS Time
LD36541480.las	Adjusted GPS Time
LD36541483.las	Adjusted GPS Time
LD36541486.las	Adjusted GPS Time
LD36541489.las	Adjusted GPS Time
LD36541492.las	Adjusted GPS Time
LD36541495.las	Adjusted GPS Time
LD36541498.las	Adjusted GPS Time
LD36541501.las	Adjusted GPS Time
LD36541504.las	Adjusted GPS Time
LD36541507.las	Adjusted GPS Time
LD36541510.las	Adjusted GPS Time
LD36541513.las	Adjusted GPS Time
LD36541516.las	Adjusted GPS Time
LD36541519.las	Adjusted GPS Time
LD36541522.las	Adjusted GPS Time
LD36541525.las	Adjusted GPS Time
LD36541528.las	Adjusted GPS Time
LD36541531.las	Adjusted GPS Time
LD36541534.las	Adjusted GPS Time
LD36541537.las	Adjusted GPS Time
LD36541540.las	Adjusted GPS Time
LD36541543.las	Adjusted GPS Time
LD36541546.las	Adjusted GPS Time
LD36541549.las	Adjusted GPS Time
LD36541552.las	Adjusted GPS Time
LD36541555.las	Adjusted GPS Time
LD36541558.las	Adjusted GPS Time
LD36541561.las	Adjusted GPS Time
LD36541564.las	Adjusted GPS Time
LD36541567.las	Adjusted GPS Time
LD36541570.las	Adjusted GPS Time
LD36541573.las	Adjusted GPS Time
LD36541576.las	Adjusted GPS Time

DPH-3 Report on Time of Global Positioning System Data

File	GPS Time Type
LD36541579.las	Adjusted GPS Time
LD36541582.las	Adjusted GPS Time
LD36541585.las	Adjusted GPS Time
LD36541588.las	Adjusted GPS Time
LD36541591.las	Adjusted GPS Time
LD36541594.las	Adjusted GPS Time
LD36541597.las	Adjusted GPS Time
LD36541600.las	Adjusted GPS Time
LD36541603.las	Adjusted GPS Time
LD36541606.las	Adjusted GPS Time
LD36541609.las	Adjusted GPS Time
LD36541612.las	Adjusted GPS Time
LD36541615.las	Adjusted GPS Time
LD36571339.las	Adjusted GPS Time
LD36571342.las	Adjusted GPS Time
LD36571345.las	Adjusted GPS Time
LD36571348.las	Adjusted GPS Time
LD36571351.las	Adjusted GPS Time
LD36571354.las	Adjusted GPS Time
LD36571357.las	Adjusted GPS Time
LD36571360.las	Adjusted GPS Time
LD36571363.las	Adjusted GPS Time
LD36571366.las	Adjusted GPS Time
LD36571369.las	Adjusted GPS Time
LD36571372.las	Adjusted GPS Time
LD36571375.las	Adjusted GPS Time
LD36571378.las	Adjusted GPS Time
LD36571381.las	Adjusted GPS Time
LD36571384.las	Adjusted GPS Time
LD36571387.las	Adjusted GPS Time
LD36571390.las	Adjusted GPS Time
LD36571393.las	Adjusted GPS Time
LD36571396.las	Adjusted GPS Time
LD36571399.las	Adjusted GPS Time
LD36571402.las	Adjusted GPS Time
LD36571405.las	Adjusted GPS Time
LD36571408.las	Adjusted GPS Time
LD36571411.las	Adjusted GPS Time
LD36571414.las	Adjusted GPS Time
LD36571417.las	Adjusted GPS Time
LD36571420.las	Adjusted GPS Time
LD36571423.las	Adjusted GPS Time
LD36571426.las	Adjusted GPS Time
LD36571429.las	Adjusted GPS Time
LD36571432.las	Adjusted GPS Time
LD36571435.las	Adjusted GPS Time
LD36571438.las	Adjusted GPS Time
LD36571441.las	Adjusted GPS Time
LD36571444.las	Adjusted GPS Time

DPH-3 Report on Time of Global Positioning System Data

File	GPS Time Type
LD36571447.las	Adjusted GPS Time
LD36571450.las	Adjusted GPS Time
LD36571453.las	Adjusted GPS Time
LD36571456.las	Adjusted GPS Time
LD36571459.las	Adjusted GPS Time
LD36571462.las	Adjusted GPS Time
LD36571465.las	Adjusted GPS Time
LD36571468.las	Adjusted GPS Time
LD36571471.las	Adjusted GPS Time
LD36571474.las	Adjusted GPS Time
LD36571477.las	Adjusted GPS Time
LD36571480.las	Adjusted GPS Time
LD36571483.las	Adjusted GPS Time
LD36571486.las	Adjusted GPS Time
LD36571489.las	Adjusted GPS Time
LD36571492.las	Adjusted GPS Time
LD36571495.las	Adjusted GPS Time
LD36571498.las	Adjusted GPS Time
LD36571501.las	Adjusted GPS Time
LD36571504.las	Adjusted GPS Time
LD36571507.las	Adjusted GPS Time
LD36571510.las	Adjusted GPS Time
LD36571513.las	Adjusted GPS Time
LD36571516.las	Adjusted GPS Time
LD36571519.las	Adjusted GPS Time
LD36571522.las	Adjusted GPS Time
LD36571525.las	Adjusted GPS Time
LD36571528.las	Adjusted GPS Time
LD36571531.las	Adjusted GPS Time
LD36571534.las	Adjusted GPS Time
LD36571537.las	Adjusted GPS Time
LD36571540.las	Adjusted GPS Time
LD36571543.las	Adjusted GPS Time
LD36571546.las	Adjusted GPS Time
LD36571549.las	Adjusted GPS Time
LD36571552.las	Adjusted GPS Time
LD36571555.las	Adjusted GPS Time
LD36571558.las	Adjusted GPS Time
LD36571561.las	Adjusted GPS Time
LD36571564.las	Adjusted GPS Time
LD36571567.las	Adjusted GPS Time
LD36571570.las	Adjusted GPS Time
LD36571573.las	Adjusted GPS Time
LD36571576.las	Adjusted GPS Time
LD36571579.las	Adjusted GPS Time
LD36571582.las	Adjusted GPS Time
LD36571585.las	Adjusted GPS Time
LD36571588.las	Adjusted GPS Time
LD36571591.las	Adjusted GPS Time

DPH-3 Report on Time of Global Positioning System Data

File	GPS Time Type
LD36571594.las	Adjusted GPS Time
LD36571597.las	Adjusted GPS Time
LD36571600.las	Adjusted GPS Time
LD36571603.las	Adjusted GPS Time
LD36571606.las	Adjusted GPS Time
LD36571609.las	Adjusted GPS Time
LD36571612.las	Adjusted GPS Time
LD36571615.las	Adjusted GPS Time
LD36601339.las	Adjusted GPS Time
LD36601342.las	Adjusted GPS Time
LD36601345.las	Adjusted GPS Time
LD36601348.las	Adjusted GPS Time
LD36601351.las	Adjusted GPS Time
LD36601354.las	Adjusted GPS Time
LD36601357.las	Adjusted GPS Time
LD36601360.las	Adjusted GPS Time
LD36601363.las	Adjusted GPS Time
LD36601366.las	Adjusted GPS Time
LD36601369.las	Adjusted GPS Time
LD36601372.las	Adjusted GPS Time
LD36601375.las	Adjusted GPS Time
LD36601378.las	Adjusted GPS Time
LD36601381.las	Adjusted GPS Time
LD36601384.las	Adjusted GPS Time
LD36601387.las	Adjusted GPS Time
LD36601390.las	Adjusted GPS Time
LD36601393.las	Adjusted GPS Time
LD36601396.las	Adjusted GPS Time
LD36601399.las	Adjusted GPS Time
LD36601402.las	Adjusted GPS Time
LD36601405.las	Adjusted GPS Time
LD36601408.las	Adjusted GPS Time
LD36601411.las	Adjusted GPS Time
LD36601414.las	Adjusted GPS Time
LD36601417.las	Adjusted GPS Time
LD36601420.las	Adjusted GPS Time
LD36601423.las	Adjusted GPS Time
LD36601426.las	Adjusted GPS Time
LD36601429.las	Adjusted GPS Time
LD36601432.las	Adjusted GPS Time
LD36601435.las	Adjusted GPS Time
LD36601438.las	Adjusted GPS Time
LD36601441.las	Adjusted GPS Time
LD36601444.las	Adjusted GPS Time
LD36601447.las	Adjusted GPS Time
LD36601450.las	Adjusted GPS Time
LD36601453.las	Adjusted GPS Time
LD36601456.las	Adjusted GPS Time
LD36601459.las	Adjusted GPS Time

DPH-3 Report on Time of Global Positioning System Data

File	GPS Time Type
LD36601462.las	Adjusted GPS Time
LD36601465.las	Adjusted GPS Time
LD36601468.las	Adjusted GPS Time
LD36601471.las	Adjusted GPS Time
LD36601474.las	Adjusted GPS Time
LD36601477.las	Adjusted GPS Time
LD36601480.las	Adjusted GPS Time
LD36601483.las	Adjusted GPS Time
LD36601486.las	Adjusted GPS Time
LD36601489.las	Adjusted GPS Time
LD36601492.las	Adjusted GPS Time
LD36601495.las	Adjusted GPS Time
LD36601498.las	Adjusted GPS Time
LD36601501.las	Adjusted GPS Time
LD36601504.las	Adjusted GPS Time
LD36601507.las	Adjusted GPS Time
LD36601510.las	Adjusted GPS Time
LD36601513.las	Adjusted GPS Time
LD36601516.las	Adjusted GPS Time
LD36601519.las	Adjusted GPS Time
LD36601522.las	Adjusted GPS Time
LD36601525.las	Adjusted GPS Time
LD36601528.las	Adjusted GPS Time
LD36601531.las	Adjusted GPS Time
LD36601534.las	Adjusted GPS Time
LD36601537.las	Adjusted GPS Time
LD36601540.las	Adjusted GPS Time
LD36601543.las	Adjusted GPS Time
LD36601546.las	Adjusted GPS Time
LD36601549.las	Adjusted GPS Time
LD36601552.las	Adjusted GPS Time
LD36601555.las	Adjusted GPS Time
LD36601558.las	Adjusted GPS Time
LD36601561.las	Adjusted GPS Time
LD36601564.las	Adjusted GPS Time
LD36601567.las	Adjusted GPS Time
LD36601570.las	Adjusted GPS Time
LD36601573.las	Adjusted GPS Time
LD36601576.las	Adjusted GPS Time
LD36601579.las	Adjusted GPS Time
LD36601582.las	Adjusted GPS Time
LD36601585.las	Adjusted GPS Time
LD36601588.las	Adjusted GPS Time
LD36601591.las	Adjusted GPS Time
LD36601594.las	Adjusted GPS Time
LD36601597.las	Adjusted GPS Time
LD36601600.las	Adjusted GPS Time
LD36601603.las	Adjusted GPS Time
LD36601606.las	Adjusted GPS Time

DPH-3 Report on Time of Global Positioning System Data

File	GPS Time Type
LD36601609.las	Adjusted GPS Time
LD36601612.las	Adjusted GPS Time
LD36601615.las	Adjusted GPS Time
LD36631339.las	Adjusted GPS Time
LD36631342.las	Adjusted GPS Time
LD36631345.las	Adjusted GPS Time
LD36631348.las	Adjusted GPS Time
LD36631351.las	Adjusted GPS Time
LD36631354.las	Adjusted GPS Time
LD36631357.las	Adjusted GPS Time
LD36631360.las	Adjusted GPS Time
LD36631363.las	Adjusted GPS Time
LD36631366.las	Adjusted GPS Time
LD36631369.las	Adjusted GPS Time
LD36631372.las	Adjusted GPS Time
LD36631375.las	Adjusted GPS Time
LD36631378.las	Adjusted GPS Time
LD36631381.las	Adjusted GPS Time
LD36631384.las	Adjusted GPS Time
LD36631387.las	Adjusted GPS Time
LD36631390.las	Adjusted GPS Time
LD36631393.las	Adjusted GPS Time
LD36631396.las	Adjusted GPS Time
LD36631399.las	Adjusted GPS Time
LD36631402.las	Adjusted GPS Time
LD36631405.las	Adjusted GPS Time
LD36631408.las	Adjusted GPS Time
LD36631411.las	Adjusted GPS Time
LD36631414.las	Adjusted GPS Time
LD36631417.las	Adjusted GPS Time
LD36631420.las	Adjusted GPS Time
LD36631423.las	Adjusted GPS Time
LD36631426.las	Adjusted GPS Time
LD36631429.las	Adjusted GPS Time
LD36631432.las	Adjusted GPS Time
LD36631435.las	Adjusted GPS Time
LD36631438.las	Adjusted GPS Time
LD36631441.las	Adjusted GPS Time
LD36631444.las	Adjusted GPS Time
LD36631447.las	Adjusted GPS Time
LD36631450.las	Adjusted GPS Time
LD36631453.las	Adjusted GPS Time
LD36631456.las	Adjusted GPS Time
LD36631459.las	Adjusted GPS Time
LD36631462.las	Adjusted GPS Time
LD36631465.las	Adjusted GPS Time
LD36631468.las	Adjusted GPS Time
LD36631471.las	Adjusted GPS Time
LD36631474.las	Adjusted GPS Time

DPH-3 Report on Time of Global Positioning System Data

File	GPS Time Type
LD36631477.las	Adjusted GPS Time
LD36631480.las	Adjusted GPS Time
LD36631483.las	Adjusted GPS Time
LD36631486.las	Adjusted GPS Time
LD36631489.las	Adjusted GPS Time
LD36631492.las	Adjusted GPS Time
LD36631495.las	Adjusted GPS Time
LD36631498.las	Adjusted GPS Time
LD36631501.las	Adjusted GPS Time
LD36631504.las	Adjusted GPS Time
LD36631507.las	Adjusted GPS Time
LD36631510.las	Adjusted GPS Time
LD36631513.las	Adjusted GPS Time
LD36631516.las	Adjusted GPS Time
LD36631519.las	Adjusted GPS Time
LD36631522.las	Adjusted GPS Time
LD36631525.las	Adjusted GPS Time
LD36631528.las	Adjusted GPS Time
LD36631531.las	Adjusted GPS Time
LD36631534.las	Adjusted GPS Time
LD36631537.las	Adjusted GPS Time
LD36631540.las	Adjusted GPS Time
LD36631543.las	Adjusted GPS Time
LD36631546.las	Adjusted GPS Time
LD36631549.las	Adjusted GPS Time
LD36631552.las	Adjusted GPS Time
LD36631555.las	Adjusted GPS Time
LD36631558.las	Adjusted GPS Time
LD36631561.las	Adjusted GPS Time
LD36631564.las	Adjusted GPS Time
LD36631567.las	Adjusted GPS Time
LD36631570.las	Adjusted GPS Time
LD36631573.las	Adjusted GPS Time
LD36631576.las	Adjusted GPS Time
LD36631579.las	Adjusted GPS Time
LD36631582.las	Adjusted GPS Time
LD36631585.las	Adjusted GPS Time
LD36631588.las	Adjusted GPS Time
LD36631591.las	Adjusted GPS Time
LD36631594.las	Adjusted GPS Time
LD36631597.las	Adjusted GPS Time
LD36631600.las	Adjusted GPS Time
LD36631603.las	Adjusted GPS Time
LD36631606.las	Adjusted GPS Time
LD36631609.las	Adjusted GPS Time
LD36631612.las	Adjusted GPS Time
LD36631615.las	Adjusted GPS Time
LD36661339.las	Adjusted GPS Time
LD36661342.las	Adjusted GPS Time

DPH-3 Report on Time of Global Positioning System Data

File	GPS Time Type
LD36661345.las	Adjusted GPS Time
LD36661348.las	Adjusted GPS Time
LD36661351.las	Adjusted GPS Time
LD36661354.las	Adjusted GPS Time
LD36661357.las	Adjusted GPS Time
LD36661360.las	Adjusted GPS Time
LD36661363.las	Adjusted GPS Time
LD36661366.las	Adjusted GPS Time
LD36661369.las	Adjusted GPS Time
LD36661372.las	Adjusted GPS Time
LD36661375.las	Adjusted GPS Time
LD36661378.las	Adjusted GPS Time
LD36661381.las	Adjusted GPS Time
LD36661384.las	Adjusted GPS Time
LD36661387.las	Adjusted GPS Time
LD36661390.las	Adjusted GPS Time
LD36661393.las	Adjusted GPS Time
LD36661396.las	Adjusted GPS Time
LD36661399.las	Adjusted GPS Time
LD36661402.las	Adjusted GPS Time
LD36661405.las	Adjusted GPS Time
LD36661408.las	Adjusted GPS Time
LD36661411.las	Adjusted GPS Time
LD36661414.las	Adjusted GPS Time
LD36661417.las	Adjusted GPS Time
LD36661420.las	Adjusted GPS Time
LD36661423.las	Adjusted GPS Time
LD36661426.las	Adjusted GPS Time
LD36661429.las	Adjusted GPS Time
LD36661432.las	Adjusted GPS Time
LD36661435.las	Adjusted GPS Time
LD36661438.las	Adjusted GPS Time
LD36661441.las	Adjusted GPS Time
LD36661444.las	Adjusted GPS Time
LD36661447.las	Adjusted GPS Time
LD36661450.las	Adjusted GPS Time
LD36661453.las	Adjusted GPS Time
LD36661456.las	Adjusted GPS Time
LD36661459.las	Adjusted GPS Time
LD36661462.las	Adjusted GPS Time
LD36661465.las	Adjusted GPS Time
LD36661468.las	Adjusted GPS Time
LD36661471.las	Adjusted GPS Time
LD36661474.las	Adjusted GPS Time
LD36661477.las	Adjusted GPS Time
LD36661480.las	Adjusted GPS Time
LD36661483.las	Adjusted GPS Time
LD36661486.las	Adjusted GPS Time
LD36661489.las	Adjusted GPS Time

DPH-3 Report on Time of Global Positioning System Data

File	GPS Time Type
LD36661492.las	Adjusted GPS Time
LD36661495.las	Adjusted GPS Time
LD36661498.las	Adjusted GPS Time
LD36661501.las	Adjusted GPS Time
LD36661504.las	Adjusted GPS Time
LD36661507.las	Adjusted GPS Time
LD36661510.las	Adjusted GPS Time
LD36661513.las	Adjusted GPS Time
LD36661516.las	Adjusted GPS Time
LD36661519.las	Adjusted GPS Time
LD36661522.las	Adjusted GPS Time
LD36661525.las	Adjusted GPS Time
LD36661528.las	Adjusted GPS Time
LD36661531.las	Adjusted GPS Time
LD36661534.las	Adjusted GPS Time
LD36661537.las	Adjusted GPS Time
LD36661540.las	Adjusted GPS Time
LD36661543.las	Adjusted GPS Time
LD36661546.las	Adjusted GPS Time
LD36661549.las	Adjusted GPS Time
LD36661552.las	Adjusted GPS Time
LD36661555.las	Adjusted GPS Time
LD36661558.las	Adjusted GPS Time
LD36661561.las	Adjusted GPS Time
LD36661564.las	Adjusted GPS Time
LD36661567.las	Adjusted GPS Time
LD36661570.las	Adjusted GPS Time
LD36661573.las	Adjusted GPS Time
LD36661576.las	Adjusted GPS Time
LD36661579.las	Adjusted GPS Time
LD36661582.las	Adjusted GPS Time
LD36661585.las	Adjusted GPS Time
LD36661588.las	Adjusted GPS Time
LD36661591.las	Adjusted GPS Time
LD36661594.las	Adjusted GPS Time
LD36661597.las	Adjusted GPS Time
LD36661600.las	Adjusted GPS Time
LD36661603.las	Adjusted GPS Time
LD36661606.las	Adjusted GPS Time
LD36661609.las	Adjusted GPS Time
LD36661612.las	Adjusted GPS Time
LD36661615.las	Adjusted GPS Time
LD36691339.las	Adjusted GPS Time
LD36691342.las	Adjusted GPS Time
LD36691345.las	Adjusted GPS Time
LD36691348.las	Adjusted GPS Time
LD36691351.las	Adjusted GPS Time
LD36691354.las	Adjusted GPS Time
LD36691357.las	Adjusted GPS Time

DPH-3 Report on Time of Global Positioning System Data

File	GPS Time Type
LD36691360.las	Adjusted GPS Time
LD36691363.las	Adjusted GPS Time
LD36691366.las	Adjusted GPS Time
LD36691369.las	Adjusted GPS Time
LD36691372.las	Adjusted GPS Time
LD36691375.las	Adjusted GPS Time
LD36691378.las	Adjusted GPS Time
LD36691381.las	Adjusted GPS Time
LD36691384.las	Adjusted GPS Time
LD36691387.las	Adjusted GPS Time
LD36691390.las	Adjusted GPS Time
LD36691393.las	Adjusted GPS Time
LD36691396.las	Adjusted GPS Time
LD36691399.las	Adjusted GPS Time
LD36691402.las	Adjusted GPS Time
LD36691405.las	Adjusted GPS Time
LD36691408.las	Adjusted GPS Time
LD36691411.las	Adjusted GPS Time
LD36691414.las	Adjusted GPS Time
LD36691417.las	Adjusted GPS Time
LD36691420.las	Adjusted GPS Time
LD36691423.las	Adjusted GPS Time
LD36691426.las	Adjusted GPS Time
LD36691429.las	Adjusted GPS Time
LD36691432.las	Adjusted GPS Time
LD36691435.las	Adjusted GPS Time
LD36691438.las	Adjusted GPS Time
LD36691441.las	Adjusted GPS Time
LD36691444.las	Adjusted GPS Time
LD36691447.las	Adjusted GPS Time
LD36691450.las	Adjusted GPS Time
LD36691453.las	Adjusted GPS Time
LD36691456.las	Adjusted GPS Time
LD36691459.las	Adjusted GPS Time
LD36691462.las	Adjusted GPS Time
LD36691465.las	Adjusted GPS Time
LD36691468.las	Adjusted GPS Time
LD36691471.las	Adjusted GPS Time
LD36691474.las	Adjusted GPS Time
LD36691477.las	Adjusted GPS Time
LD36691480.las	Adjusted GPS Time
LD36691483.las	Adjusted GPS Time
LD36691486.las	Adjusted GPS Time
LD36691489.las	Adjusted GPS Time
LD36691492.las	Adjusted GPS Time
LD36691495.las	Adjusted GPS Time
LD36691498.las	Adjusted GPS Time
LD36691501.las	Adjusted GPS Time
LD36691504.las	Adjusted GPS Time

DPH-3 Report on Time of Global Positioning System Data

File	GPS Time Type
LD36691507.las	Adjusted GPS Time
LD36691510.las	Adjusted GPS Time
LD36691513.las	Adjusted GPS Time
LD36691516.las	Adjusted GPS Time
LD36691519.las	Adjusted GPS Time
LD36691522.las	Adjusted GPS Time
LD36691525.las	Adjusted GPS Time
LD36691528.las	Adjusted GPS Time
LD36691531.las	Adjusted GPS Time
LD36691534.las	Adjusted GPS Time
LD36691537.las	Adjusted GPS Time
LD36691540.las	Adjusted GPS Time
LD36691543.las	Adjusted GPS Time
LD36691546.las	Adjusted GPS Time
LD36691549.las	Adjusted GPS Time
LD36691552.las	Adjusted GPS Time
LD36691555.las	Adjusted GPS Time
LD36691558.las	Adjusted GPS Time
LD36691561.las	Adjusted GPS Time
LD36691564.las	Adjusted GPS Time
LD36691567.las	Adjusted GPS Time
LD36691570.las	Adjusted GPS Time
LD36691573.las	Adjusted GPS Time
LD36691576.las	Adjusted GPS Time
LD36691579.las	Adjusted GPS Time
LD36691582.las	Adjusted GPS Time
LD36691585.las	Adjusted GPS Time
LD36691588.las	Adjusted GPS Time
LD36691591.las	Adjusted GPS Time
LD36691594.las	Adjusted GPS Time
LD36691597.las	Adjusted GPS Time
LD36691600.las	Adjusted GPS Time
LD36691603.las	Adjusted GPS Time
LD36691606.las	Adjusted GPS Time
LD36691609.las	Adjusted GPS Time
LD36691612.las	Adjusted GPS Time
LD36691615.las	Adjusted GPS Time
LD36721339.las	Adjusted GPS Time
LD36721342.las	Adjusted GPS Time
LD36721345.las	Adjusted GPS Time
LD36721348.las	Adjusted GPS Time
LD36721351.las	Adjusted GPS Time
LD36721354.las	Adjusted GPS Time
LD36721357.las	Adjusted GPS Time
LD36721360.las	Adjusted GPS Time
LD36721363.las	Adjusted GPS Time
LD36721366.las	Adjusted GPS Time
LD36721369.las	Adjusted GPS Time
LD36721372.las	Adjusted GPS Time

DPH-3 Report on Time of Global Positioning System Data

File	GPS Time Type
LD36721375.las	Adjusted GPS Time
LD36721378.las	Adjusted GPS Time
LD36721381.las	Adjusted GPS Time
LD36721384.las	Adjusted GPS Time
LD36721387.las	Adjusted GPS Time
LD36721390.las	Adjusted GPS Time
LD36721393.las	Adjusted GPS Time
LD36721396.las	Adjusted GPS Time
LD36721399.las	Adjusted GPS Time
LD36721402.las	Adjusted GPS Time
LD36721405.las	Adjusted GPS Time
LD36721408.las	Adjusted GPS Time
LD36721411.las	Adjusted GPS Time
LD36721414.las	Adjusted GPS Time
LD36721417.las	Adjusted GPS Time
LD36721420.las	Adjusted GPS Time
LD36721423.las	Adjusted GPS Time
LD36721426.las	Adjusted GPS Time
LD36721429.las	Adjusted GPS Time
LD36721432.las	Adjusted GPS Time
LD36721435.las	Adjusted GPS Time
LD36721438.las	Adjusted GPS Time
LD36721441.las	Adjusted GPS Time
LD36721444.las	Adjusted GPS Time
LD36721447.las	Adjusted GPS Time
LD36721450.las	Adjusted GPS Time
LD36721453.las	Adjusted GPS Time
LD36721456.las	Adjusted GPS Time
LD36721459.las	Adjusted GPS Time
LD36721462.las	Adjusted GPS Time
LD36721465.las	Adjusted GPS Time
LD36721468.las	Adjusted GPS Time
LD36721471.las	Adjusted GPS Time
LD36721474.las	Adjusted GPS Time
LD36721477.las	Adjusted GPS Time
LD36721480.las	Adjusted GPS Time
LD36721483.las	Adjusted GPS Time
LD36721486.las	Adjusted GPS Time
LD36721489.las	Adjusted GPS Time
LD36721492.las	Adjusted GPS Time
LD36721495.las	Adjusted GPS Time
LD36721498.las	Adjusted GPS Time
LD36721501.las	Adjusted GPS Time
LD36721504.las	Adjusted GPS Time
LD36721507.las	Adjusted GPS Time
LD36721510.las	Adjusted GPS Time
LD36721513.las	Adjusted GPS Time
LD36721516.las	Adjusted GPS Time
LD36721519.las	Adjusted GPS Time

DPH-3 Report on Time of Global Positioning System Data

File	GPS Time Type
LD36721522.las	Adjusted GPS Time
LD36721525.las	Adjusted GPS Time
LD36721528.las	Adjusted GPS Time
LD36721531.las	Adjusted GPS Time
LD36721534.las	Adjusted GPS Time
LD36721537.las	Adjusted GPS Time
LD36721540.las	Adjusted GPS Time
LD36721543.las	Adjusted GPS Time
LD36721546.las	Adjusted GPS Time
LD36721549.las	Adjusted GPS Time
LD36721552.las	Adjusted GPS Time
LD36721555.las	Adjusted GPS Time
LD36721558.las	Adjusted GPS Time
LD36721561.las	Adjusted GPS Time
LD36721564.las	Adjusted GPS Time
LD36721567.las	Adjusted GPS Time
LD36721570.las	Adjusted GPS Time
LD36721573.las	Adjusted GPS Time
LD36721576.las	Adjusted GPS Time
LD36721579.las	Adjusted GPS Time
LD36721582.las	Adjusted GPS Time
LD36721585.las	Adjusted GPS Time
LD36721588.las	Adjusted GPS Time
LD36721591.las	Adjusted GPS Time
LD36721594.las	Adjusted GPS Time
LD36721597.las	Adjusted GPS Time
LD36721600.las	Adjusted GPS Time
LD36721603.las	Adjusted GPS Time
LD36721606.las	Adjusted GPS Time
LD36721609.las	Adjusted GPS Time
LD36721612.las	Adjusted GPS Time
LD36721615.las	Adjusted GPS Time
LD36751339.las	Adjusted GPS Time
LD36751342.las	Adjusted GPS Time
LD36751345.las	Adjusted GPS Time
LD36751348.las	Adjusted GPS Time
LD36751351.las	Adjusted GPS Time
LD36751354.las	Adjusted GPS Time
LD36751357.las	Adjusted GPS Time
LD36751360.las	Adjusted GPS Time
LD36751363.las	Adjusted GPS Time
LD36751366.las	Adjusted GPS Time
LD36751369.las	Adjusted GPS Time
LD36751372.las	Adjusted GPS Time
LD36751375.las	Adjusted GPS Time
LD36751378.las	Adjusted GPS Time
LD36751381.las	Adjusted GPS Time
LD36751384.las	Adjusted GPS Time
LD36751387.las	Adjusted GPS Time

DPH-3 Report on Time of Global Positioning System Data

File	GPS Time Type
LD36751390.las	Adjusted GPS Time
LD36751393.las	Adjusted GPS Time
LD36751396.las	Adjusted GPS Time
LD36751399.las	Adjusted GPS Time
LD36751402.las	Adjusted GPS Time
LD36751405.las	Adjusted GPS Time
LD36751408.las	Adjusted GPS Time
LD36751411.las	Adjusted GPS Time
LD36751414.las	Adjusted GPS Time
LD36751417.las	Adjusted GPS Time
LD36751420.las	Adjusted GPS Time
LD36751423.las	Adjusted GPS Time
LD36751426.las	Adjusted GPS Time
LD36751429.las	Adjusted GPS Time
LD36751432.las	Adjusted GPS Time
LD36751435.las	Adjusted GPS Time
LD36751438.las	Adjusted GPS Time
LD36751441.las	Adjusted GPS Time
LD36751444.las	Adjusted GPS Time
LD36751447.las	Adjusted GPS Time
LD36751450.las	Adjusted GPS Time
LD36751453.las	Adjusted GPS Time
LD36751456.las	Adjusted GPS Time
LD36751459.las	Adjusted GPS Time
LD36751462.las	Adjusted GPS Time
LD36751465.las	Adjusted GPS Time
LD36751468.las	Adjusted GPS Time
LD36751471.las	Adjusted GPS Time
LD36751474.las	Adjusted GPS Time
LD36751477.las	Adjusted GPS Time
LD36751480.las	Adjusted GPS Time
LD36751483.las	Adjusted GPS Time
LD36751486.las	Adjusted GPS Time
LD36751489.las	Adjusted GPS Time
LD36751492.las	Adjusted GPS Time
LD36751495.las	Adjusted GPS Time
LD36751498.las	Adjusted GPS Time
LD36751501.las	Adjusted GPS Time
LD36751504.las	Adjusted GPS Time
LD36751507.las	Adjusted GPS Time
LD36751510.las	Adjusted GPS Time
LD36751513.las	Adjusted GPS Time
LD36751516.las	Adjusted GPS Time
LD36751519.las	Adjusted GPS Time
LD36751522.las	Adjusted GPS Time
LD36751525.las	Adjusted GPS Time
LD36751528.las	Adjusted GPS Time
LD36751531.las	Adjusted GPS Time
LD36751534.las	Adjusted GPS Time

DPH-3 Report on Time of Global Positioning System Data

File	GPS Time Type
LD36751537.las	Adjusted GPS Time
LD36751540.las	Adjusted GPS Time
LD36751543.las	Adjusted GPS Time
LD36751546.las	Adjusted GPS Time
LD36751549.las	Adjusted GPS Time
LD36751552.las	Adjusted GPS Time
LD36751555.las	Adjusted GPS Time
LD36751558.las	Adjusted GPS Time
LD36751561.las	Adjusted GPS Time
LD36751564.las	Adjusted GPS Time
LD36751567.las	Adjusted GPS Time
LD36751570.las	Adjusted GPS Time
LD36751573.las	Adjusted GPS Time
LD36751576.las	Adjusted GPS Time
LD36751579.las	Adjusted GPS Time
LD36751582.las	Adjusted GPS Time
LD36751585.las	Adjusted GPS Time
LD36751588.las	Adjusted GPS Time
LD36751591.las	Adjusted GPS Time
LD36751594.las	Adjusted GPS Time
LD36751597.las	Adjusted GPS Time
LD36751600.las	Adjusted GPS Time
LD36751603.las	Adjusted GPS Time
LD36751606.las	Adjusted GPS Time
LD36751609.las	Adjusted GPS Time
LD36751612.las	Adjusted GPS Time
LD36751615.las	Adjusted GPS Time
LD36781339.las	Adjusted GPS Time
LD36781342.las	Adjusted GPS Time
LD36781345.las	Adjusted GPS Time
LD36781348.las	Adjusted GPS Time
LD36781351.las	Adjusted GPS Time
LD36781354.las	Adjusted GPS Time
LD36781357.las	Adjusted GPS Time
LD36781360.las	Adjusted GPS Time
LD36781363.las	Adjusted GPS Time
LD36781366.las	Adjusted GPS Time
LD36781369.las	Adjusted GPS Time
LD36781372.las	Adjusted GPS Time
LD36781375.las	Adjusted GPS Time
LD36781378.las	Adjusted GPS Time
LD36781381.las	Adjusted GPS Time
LD36781384.las	Adjusted GPS Time
LD36781387.las	Adjusted GPS Time
LD36781390.las	Adjusted GPS Time
LD36781393.las	Adjusted GPS Time
LD36781396.las	Adjusted GPS Time
LD36781399.las	Adjusted GPS Time
LD36781402.las	Adjusted GPS Time

DPH-3 Report on Time of Global Positioning System Data

File	GPS Time Type
LD36781405.las	Adjusted GPS Time
LD36781408.las	Adjusted GPS Time
LD36781411.las	Adjusted GPS Time
LD36781414.las	Adjusted GPS Time
LD36781417.las	Adjusted GPS Time
LD36781420.las	Adjusted GPS Time
LD36781423.las	Adjusted GPS Time
LD36781426.las	Adjusted GPS Time
LD36781429.las	Adjusted GPS Time
LD36781432.las	Adjusted GPS Time
LD36781435.las	Adjusted GPS Time
LD36781438.las	Adjusted GPS Time
LD36781441.las	Adjusted GPS Time
LD36781444.las	Adjusted GPS Time
LD36781447.las	Adjusted GPS Time
LD36781450.las	Adjusted GPS Time
LD36781453.las	Adjusted GPS Time
LD36781456.las	Adjusted GPS Time
LD36781459.las	Adjusted GPS Time
LD36781462.las	Adjusted GPS Time
LD36781465.las	Adjusted GPS Time
LD36781468.las	Adjusted GPS Time
LD36781471.las	Adjusted GPS Time
LD36781474.las	Adjusted GPS Time
LD36781477.las	Adjusted GPS Time
LD36781480.las	Adjusted GPS Time
LD36781483.las	Adjusted GPS Time
LD36781486.las	Adjusted GPS Time
LD36781489.las	Adjusted GPS Time
LD36781492.las	Adjusted GPS Time
LD36781495.las	Adjusted GPS Time
LD36781498.las	Adjusted GPS Time
LD36781501.las	Adjusted GPS Time
LD36781504.las	Adjusted GPS Time
LD36781507.las	Adjusted GPS Time
LD36781510.las	Adjusted GPS Time
LD36781513.las	Adjusted GPS Time
LD36781516.las	Adjusted GPS Time
LD36781519.las	Adjusted GPS Time
LD36781522.las	Adjusted GPS Time
LD36781525.las	Adjusted GPS Time
LD36781528.las	Adjusted GPS Time
LD36781531.las	Adjusted GPS Time
LD36781534.las	Adjusted GPS Time
LD36781537.las	Adjusted GPS Time
LD36781540.las	Adjusted GPS Time
LD36781543.las	Adjusted GPS Time
LD36781546.las	Adjusted GPS Time
LD36781549.las	Adjusted GPS Time

DPH-3 Report on Time of Global Positioning System Data

File	GPS Time Type
LD36781552.las	Adjusted GPS Time
LD36781555.las	Adjusted GPS Time
LD36781558.las	Adjusted GPS Time
LD36781561.las	Adjusted GPS Time
LD36781564.las	Adjusted GPS Time
LD36781567.las	Adjusted GPS Time
LD36781570.las	Adjusted GPS Time
LD36781573.las	Adjusted GPS Time
LD36781576.las	Adjusted GPS Time
LD36781579.las	Adjusted GPS Time
LD36781582.las	Adjusted GPS Time
LD36781585.las	Adjusted GPS Time
LD36781588.las	Adjusted GPS Time
LD36781591.las	Adjusted GPS Time
LD36781594.las	Adjusted GPS Time
LD36781597.las	Adjusted GPS Time
LD36781600.las	Adjusted GPS Time
LD36781603.las	Adjusted GPS Time
LD36781606.las	Adjusted GPS Time
LD36781609.las	Adjusted GPS Time
LD36781612.las	Adjusted GPS Time
LD36781615.las	Adjusted GPS Time
LD36811339.las	Adjusted GPS Time
LD36811342.las	Adjusted GPS Time
LD36811345.las	Adjusted GPS Time
LD36811348.las	Adjusted GPS Time
LD36811351.las	Adjusted GPS Time
LD36811354.las	Adjusted GPS Time
LD36811357.las	Adjusted GPS Time
LD36811360.las	Adjusted GPS Time
LD36811363.las	Adjusted GPS Time
LD36811366.las	Adjusted GPS Time
LD36811369.las	Adjusted GPS Time
LD36811372.las	Adjusted GPS Time
LD36811375.las	Adjusted GPS Time
LD36811378.las	Adjusted GPS Time
LD36811381.las	Adjusted GPS Time
LD36811384.las	Adjusted GPS Time
LD36811387.las	Adjusted GPS Time
LD36811390.las	Adjusted GPS Time
LD36811393.las	Adjusted GPS Time
LD36811396.las	Adjusted GPS Time
LD36811399.las	Adjusted GPS Time
LD36811402.las	Adjusted GPS Time
LD36811405.las	Adjusted GPS Time
LD36811408.las	Adjusted GPS Time
LD36811411.las	Adjusted GPS Time
LD36811414.las	Adjusted GPS Time
LD36811417.las	Adjusted GPS Time

DPH-3 Report on Time of Global Positioning System Data

File	GPS Time Type
LD36811420.las	Adjusted GPS Time
LD36811423.las	Adjusted GPS Time
LD36811426.las	Adjusted GPS Time
LD36811429.las	Adjusted GPS Time
LD36811432.las	Adjusted GPS Time
LD36811435.las	Adjusted GPS Time
LD36811438.las	Adjusted GPS Time
LD36811441.las	Adjusted GPS Time
LD36811444.las	Adjusted GPS Time
LD36811447.las	Adjusted GPS Time
LD36811450.las	Adjusted GPS Time
LD36811453.las	Adjusted GPS Time
LD36811456.las	Adjusted GPS Time
LD36811459.las	Adjusted GPS Time
LD36811462.las	Adjusted GPS Time
LD36811465.las	Adjusted GPS Time
LD36811468.las	Adjusted GPS Time
LD36811471.las	Adjusted GPS Time
LD36811474.las	Adjusted GPS Time
LD36811477.las	Adjusted GPS Time
LD36811480.las	Adjusted GPS Time
LD36811483.las	Adjusted GPS Time
LD36811486.las	Adjusted GPS Time
LD36811489.las	Adjusted GPS Time
LD36811492.las	Adjusted GPS Time
LD36811495.las	Adjusted GPS Time
LD36811498.las	Adjusted GPS Time
LD36811501.las	Adjusted GPS Time
LD36811504.las	Adjusted GPS Time
LD36811507.las	Adjusted GPS Time
LD36811510.las	Adjusted GPS Time
LD36811513.las	Adjusted GPS Time
LD36811516.las	Adjusted GPS Time
LD36811519.las	Adjusted GPS Time
LD36811522.las	Adjusted GPS Time
LD36811525.las	Adjusted GPS Time
LD36811528.las	Adjusted GPS Time
LD36811531.las	Adjusted GPS Time
LD36811534.las	Adjusted GPS Time
LD36811537.las	Adjusted GPS Time
LD36811540.las	Adjusted GPS Time
LD36811543.las	Adjusted GPS Time
LD36811546.las	Adjusted GPS Time
LD36811549.las	Adjusted GPS Time
LD36811552.las	Adjusted GPS Time
LD36811555.las	Adjusted GPS Time
LD36811558.las	Adjusted GPS Time
LD36811561.las	Adjusted GPS Time
LD36811564.las	Adjusted GPS Time

DPH-3 Report on Time of Global Positioning System Data

File	GPS Time Type
LD36811567.las	Adjusted GPS Time
LD36811570.las	Adjusted GPS Time
LD36811573.las	Adjusted GPS Time
LD36811576.las	Adjusted GPS Time
LD36811579.las	Adjusted GPS Time
LD36811582.las	Adjusted GPS Time
LD36811585.las	Adjusted GPS Time
LD36811588.las	Adjusted GPS Time
LD36811591.las	Adjusted GPS Time
LD36811594.las	Adjusted GPS Time
LD36811597.las	Adjusted GPS Time
LD36811600.las	Adjusted GPS Time
LD36811603.las	Adjusted GPS Time
LD36811606.las	Adjusted GPS Time
LD36811609.las	Adjusted GPS Time
LD36811612.las	Adjusted GPS Time
LD36811615.las	Adjusted GPS Time
LD36841339.las	Adjusted GPS Time
LD36841342.las	Adjusted GPS Time
LD36841345.las	Adjusted GPS Time
LD36841348.las	Adjusted GPS Time
LD36841351.las	Adjusted GPS Time
LD36841354.las	Adjusted GPS Time
LD36841357.las	Adjusted GPS Time
LD36841360.las	Adjusted GPS Time
LD36841363.las	Adjusted GPS Time
LD36841366.las	Adjusted GPS Time
LD36841369.las	Adjusted GPS Time
LD36841372.las	Adjusted GPS Time
LD36841375.las	Adjusted GPS Time
LD36841378.las	Adjusted GPS Time
LD36841381.las	Adjusted GPS Time
LD36841384.las	Adjusted GPS Time
LD36841387.las	Adjusted GPS Time
LD36841390.las	Adjusted GPS Time
LD36841393.las	Adjusted GPS Time
LD36841396.las	Adjusted GPS Time
LD36841399.las	Adjusted GPS Time
LD36841402.las	Adjusted GPS Time
LD36841405.las	Adjusted GPS Time
LD36841408.las	Adjusted GPS Time
LD36841411.las	Adjusted GPS Time
LD36841414.las	Adjusted GPS Time
LD36841417.las	Adjusted GPS Time
LD36841420.las	Adjusted GPS Time
LD36841423.las	Adjusted GPS Time
LD36841426.las	Adjusted GPS Time
LD36841429.las	Adjusted GPS Time
LD36841432.las	Adjusted GPS Time

DPH-3 Report on Time of Global Positioning System Data

File	GPS Time Type
LD36841435.las	Adjusted GPS Time
LD36841438.las	Adjusted GPS Time
LD36841441.las	Adjusted GPS Time
LD36841444.las	Adjusted GPS Time
LD36841447.las	Adjusted GPS Time
LD36841450.las	Adjusted GPS Time
LD36841453.las	Adjusted GPS Time
LD36841456.las	Adjusted GPS Time
LD36841459.las	Adjusted GPS Time
LD36841462.las	Adjusted GPS Time
LD36841465.las	Adjusted GPS Time
LD36841468.las	Adjusted GPS Time
LD36841471.las	Adjusted GPS Time
LD36841474.las	Adjusted GPS Time
LD36841477.las	Adjusted GPS Time
LD36841480.las	Adjusted GPS Time
LD36841483.las	Adjusted GPS Time
LD36841486.las	Adjusted GPS Time
LD36841489.las	Adjusted GPS Time
LD36841492.las	Adjusted GPS Time
LD36841495.las	Adjusted GPS Time
LD36841498.las	Adjusted GPS Time
LD36841501.las	Adjusted GPS Time
LD36841504.las	Adjusted GPS Time
LD36841507.las	Adjusted GPS Time
LD36841510.las	Adjusted GPS Time
LD36841513.las	Adjusted GPS Time
LD36841516.las	Adjusted GPS Time
LD36841519.las	Adjusted GPS Time
LD36841522.las	Adjusted GPS Time
LD36841525.las	Adjusted GPS Time
LD36841528.las	Adjusted GPS Time
LD36841531.las	Adjusted GPS Time
LD36841534.las	Adjusted GPS Time
LD36841537.las	Adjusted GPS Time
LD36841540.las	Adjusted GPS Time
LD36841543.las	Adjusted GPS Time
LD36841546.las	Adjusted GPS Time
LD36841549.las	Adjusted GPS Time
LD36841552.las	Adjusted GPS Time
LD36841555.las	Adjusted GPS Time
LD36841558.las	Adjusted GPS Time
LD36841561.las	Adjusted GPS Time
LD36841564.las	Adjusted GPS Time
LD36841567.las	Adjusted GPS Time
LD36841570.las	Adjusted GPS Time
LD36841573.las	Adjusted GPS Time
LD36841576.las	Adjusted GPS Time
LD36841579.las	Adjusted GPS Time

DPH-3 Report on Time of Global Positioning System Data

File	GPS Time Type
LD36841582.las	Adjusted GPS Time
LD36841585.las	Adjusted GPS Time
LD36841588.las	Adjusted GPS Time
LD36841591.las	Adjusted GPS Time
LD36841594.las	Adjusted GPS Time
LD36841597.las	Adjusted GPS Time
LD36841600.las	Adjusted GPS Time
LD36841603.las	Adjusted GPS Time
LD36841606.las	Adjusted GPS Time
LD36841609.las	Adjusted GPS Time
LD36841612.las	Adjusted GPS Time
LD36841615.las	Adjusted GPS Time
LD36871339.las	Adjusted GPS Time
LD36871342.las	Adjusted GPS Time
LD36871345.las	Adjusted GPS Time
LD36871348.las	Adjusted GPS Time
LD36871351.las	Adjusted GPS Time
LD36871354.las	Adjusted GPS Time
LD36871357.las	Adjusted GPS Time
LD36871360.las	Adjusted GPS Time
LD36871363.las	Adjusted GPS Time
LD36871366.las	Adjusted GPS Time
LD36871369.las	Adjusted GPS Time
LD36871372.las	Adjusted GPS Time
LD36871375.las	Adjusted GPS Time
LD36871378.las	Adjusted GPS Time
LD36871381.las	Adjusted GPS Time
LD36871384.las	Adjusted GPS Time
LD36871387.las	Adjusted GPS Time
LD36871390.las	Adjusted GPS Time
LD36871393.las	Adjusted GPS Time
LD36871396.las	Adjusted GPS Time
LD36871399.las	Adjusted GPS Time
LD36871402.las	Adjusted GPS Time
LD36871405.las	Adjusted GPS Time
LD36871408.las	Adjusted GPS Time
LD36871411.las	Adjusted GPS Time
LD36871414.las	Adjusted GPS Time
LD36871417.las	Adjusted GPS Time
LD36871420.las	Adjusted GPS Time
LD36871423.las	Adjusted GPS Time
LD36871426.las	Adjusted GPS Time
LD36871429.las	Adjusted GPS Time
LD36871432.las	Adjusted GPS Time
LD36871435.las	Adjusted GPS Time
LD36871438.las	Adjusted GPS Time
LD36871441.las	Adjusted GPS Time
LD36871444.las	Adjusted GPS Time
LD36871447.las	Adjusted GPS Time

DPH-3 Report on Time of Global Positioning System Data

File	GPS Time Type
LD36871450.las	Adjusted GPS Time
LD36871453.las	Adjusted GPS Time
LD36871456.las	Adjusted GPS Time
LD36871459.las	Adjusted GPS Time
LD36871462.las	Adjusted GPS Time
LD36871465.las	Adjusted GPS Time
LD36871468.las	Adjusted GPS Time
LD36871471.las	Adjusted GPS Time
LD36871474.las	Adjusted GPS Time
LD36871477.las	Adjusted GPS Time
LD36871480.las	Adjusted GPS Time
LD36871483.las	Adjusted GPS Time
LD36871486.las	Adjusted GPS Time
LD36871489.las	Adjusted GPS Time
LD36871492.las	Adjusted GPS Time
LD36871495.las	Adjusted GPS Time
LD36871498.las	Adjusted GPS Time
LD36871501.las	Adjusted GPS Time
LD36871504.las	Adjusted GPS Time
LD36871507.las	Adjusted GPS Time
LD36871510.las	Adjusted GPS Time
LD36871513.las	Adjusted GPS Time
LD36871516.las	Adjusted GPS Time
LD36871519.las	Adjusted GPS Time
LD36871522.las	Adjusted GPS Time
LD36871525.las	Adjusted GPS Time
LD36871528.las	Adjusted GPS Time
LD36871531.las	Adjusted GPS Time
LD36871534.las	Adjusted GPS Time
LD36871537.las	Adjusted GPS Time
LD36871540.las	Adjusted GPS Time
LD36871543.las	Adjusted GPS Time
LD36871546.las	Adjusted GPS Time
LD36871549.las	Adjusted GPS Time
LD36871552.las	Adjusted GPS Time
LD36871555.las	Adjusted GPS Time
LD36871558.las	Adjusted GPS Time
LD36871561.las	Adjusted GPS Time
LD36871564.las	Adjusted GPS Time
LD36871567.las	Adjusted GPS Time
LD36871570.las	Adjusted GPS Time
LD36871573.las	Adjusted GPS Time
LD36871576.las	Adjusted GPS Time
LD36871579.las	Adjusted GPS Time
LD36871582.las	Adjusted GPS Time
LD36871585.las	Adjusted GPS Time
LD36871588.las	Adjusted GPS Time
LD36871591.las	Adjusted GPS Time
LD36871594.las	Adjusted GPS Time

DPH-3 Report on Time of Global Positioning System Data

File	GPS Time Type
LD36871597.las	Adjusted GPS Time
LD36871600.las	Adjusted GPS Time
LD36871603.las	Adjusted GPS Time
LD36871606.las	Adjusted GPS Time
LD36871609.las	Adjusted GPS Time
LD36871612.las	Adjusted GPS Time
LD36871615.las	Adjusted GPS Time
LD36901339.las	Adjusted GPS Time
LD36901342.las	Adjusted GPS Time
LD36901345.las	Adjusted GPS Time
LD36901348.las	Adjusted GPS Time
LD36901351.las	Adjusted GPS Time
LD36901354.las	Adjusted GPS Time
LD36901357.las	Adjusted GPS Time
LD36901360.las	Adjusted GPS Time
LD36901363.las	Adjusted GPS Time
LD36901366.las	Adjusted GPS Time
LD36901369.las	Adjusted GPS Time
LD36901372.las	Adjusted GPS Time
LD36901375.las	Adjusted GPS Time
LD36901378.las	Adjusted GPS Time
LD36901381.las	Adjusted GPS Time
LD36901384.las	Adjusted GPS Time
LD36901387.las	Adjusted GPS Time
LD36901390.las	Adjusted GPS Time
LD36901393.las	Adjusted GPS Time
LD36901396.las	Adjusted GPS Time
LD36901399.las	Adjusted GPS Time
LD36901402.las	Adjusted GPS Time
LD36901405.las	Adjusted GPS Time
LD36901408.las	Adjusted GPS Time
LD36901411.las	Adjusted GPS Time
LD36901414.las	Adjusted GPS Time
LD36901417.las	Adjusted GPS Time
LD36901420.las	Adjusted GPS Time
LD36901423.las	Adjusted GPS Time
LD36901426.las	Adjusted GPS Time
LD36901429.las	Adjusted GPS Time
LD36901432.las	Adjusted GPS Time
LD36901435.las	Adjusted GPS Time
LD36901438.las	Adjusted GPS Time
LD36901441.las	Adjusted GPS Time
LD36901444.las	Adjusted GPS Time
LD36901447.las	Adjusted GPS Time
LD36901450.las	Adjusted GPS Time
LD36901453.las	Adjusted GPS Time
LD36901456.las	Adjusted GPS Time
LD36901459.las	Adjusted GPS Time
LD36901462.las	Adjusted GPS Time

DPH-3 Report on Time of Global Positioning System Data

File	GPS Time Type
LD36901465.las	Adjusted GPS Time
LD36901468.las	Adjusted GPS Time
LD36901471.las	Adjusted GPS Time
LD36901474.las	Adjusted GPS Time
LD36901477.las	Adjusted GPS Time
LD36901480.las	Adjusted GPS Time
LD36901483.las	Adjusted GPS Time
LD36901486.las	Adjusted GPS Time
LD36901489.las	Adjusted GPS Time
LD36901492.las	Adjusted GPS Time
LD36901495.las	Adjusted GPS Time
LD36901498.las	Adjusted GPS Time
LD36901501.las	Adjusted GPS Time
LD36901504.las	Adjusted GPS Time
LD36901507.las	Adjusted GPS Time
LD36901510.las	Adjusted GPS Time
LD36901513.las	Adjusted GPS Time
LD36901516.las	Adjusted GPS Time
LD36901519.las	Adjusted GPS Time
LD36901522.las	Adjusted GPS Time
LD36901525.las	Adjusted GPS Time
LD36901528.las	Adjusted GPS Time
LD36901531.las	Adjusted GPS Time
LD36901534.las	Adjusted GPS Time
LD36901537.las	Adjusted GPS Time
LD36901540.las	Adjusted GPS Time
LD36901543.las	Adjusted GPS Time
LD36901546.las	Adjusted GPS Time
LD36901549.las	Adjusted GPS Time
LD36901552.las	Adjusted GPS Time
LD36901555.las	Adjusted GPS Time
LD36901558.las	Adjusted GPS Time
LD36901561.las	Adjusted GPS Time
LD36901564.las	Adjusted GPS Time
LD36901567.las	Adjusted GPS Time
LD36901570.las	Adjusted GPS Time
LD36901573.las	Adjusted GPS Time
LD36901576.las	Adjusted GPS Time
LD36901579.las	Adjusted GPS Time
LD36901582.las	Adjusted GPS Time
LD36901585.las	Adjusted GPS Time
LD36901588.las	Adjusted GPS Time
LD36901591.las	Adjusted GPS Time
LD36901594.las	Adjusted GPS Time
LD36901597.las	Adjusted GPS Time
LD36901600.las	Adjusted GPS Time
LD36901603.las	Adjusted GPS Time
LD36901606.las	Adjusted GPS Time
LD36901609.las	Adjusted GPS Time

DPH-3 Report on Time of Global Positioning System Data

File	GPS Time Type
LD36901612.las	Adjusted GPS Time
LD36901615.las	Adjusted GPS Time
LD36931339.las	Adjusted GPS Time
LD36931342.las	Adjusted GPS Time
LD36931345.las	Adjusted GPS Time
LD36931348.las	Adjusted GPS Time
LD36931351.las	Adjusted GPS Time
LD36931354.las	Adjusted GPS Time
LD36931357.las	Adjusted GPS Time
LD36931360.las	Adjusted GPS Time
LD36931363.las	Adjusted GPS Time
LD36931366.las	Adjusted GPS Time
LD36931369.las	Adjusted GPS Time
LD36931372.las	Adjusted GPS Time
LD36931375.las	Adjusted GPS Time
LD36931378.las	Adjusted GPS Time
LD36931381.las	Adjusted GPS Time
LD36931384.las	Adjusted GPS Time
LD36931387.las	Adjusted GPS Time
LD36931390.las	Adjusted GPS Time
LD36931393.las	Adjusted GPS Time
LD36931396.las	Adjusted GPS Time
LD36931399.las	Adjusted GPS Time
LD36931402.las	Adjusted GPS Time
LD36931405.las	Adjusted GPS Time
LD36931408.las	Adjusted GPS Time
LD36931411.las	Adjusted GPS Time
LD36931414.las	Adjusted GPS Time
LD36931417.las	Adjusted GPS Time
LD36931420.las	Adjusted GPS Time
LD36931423.las	Adjusted GPS Time
LD36931426.las	Adjusted GPS Time
LD36931429.las	Adjusted GPS Time
LD36931432.las	Adjusted GPS Time
LD36931435.las	Adjusted GPS Time
LD36931438.las	Adjusted GPS Time
LD36931441.las	Adjusted GPS Time
LD36931444.las	Adjusted GPS Time
LD36931447.las	Adjusted GPS Time
LD36931450.las	Adjusted GPS Time
LD36931453.las	Adjusted GPS Time
LD36931456.las	Adjusted GPS Time
LD36931459.las	Adjusted GPS Time
LD36931462.las	Adjusted GPS Time
LD36931465.las	Adjusted GPS Time
LD36931468.las	Adjusted GPS Time
LD36931471.las	Adjusted GPS Time
LD36931474.las	Adjusted GPS Time
LD36931477.las	Adjusted GPS Time

DPH-3 Report on Time of Global Positioning System Data

File	GPS Time Type
LD36931480.las	Adjusted GPS Time
LD36931483.las	Adjusted GPS Time
LD36931486.las	Adjusted GPS Time
LD36931489.las	Adjusted GPS Time
LD36931492.las	Adjusted GPS Time
LD36931495.las	Adjusted GPS Time
LD36931498.las	Adjusted GPS Time
LD36931501.las	Adjusted GPS Time
LD36931504.las	Adjusted GPS Time
LD36931507.las	Adjusted GPS Time
LD36931510.las	Adjusted GPS Time
LD36931513.las	Adjusted GPS Time
LD36931516.las	Adjusted GPS Time
LD36931519.las	Adjusted GPS Time
LD36931522.las	Adjusted GPS Time
LD36931525.las	Adjusted GPS Time
LD36931528.las	Adjusted GPS Time
LD36931531.las	Adjusted GPS Time
LD36931534.las	Adjusted GPS Time
LD36931537.las	Adjusted GPS Time
LD36931540.las	Adjusted GPS Time
LD36931543.las	Adjusted GPS Time
LD36931546.las	Adjusted GPS Time
LD36931549.las	Adjusted GPS Time
LD36931552.las	Adjusted GPS Time
LD36931555.las	Adjusted GPS Time
LD36931558.las	Adjusted GPS Time
LD36931561.las	Adjusted GPS Time
LD36931564.las	Adjusted GPS Time
LD36931567.las	Adjusted GPS Time
LD36931570.las	Adjusted GPS Time
LD36931573.las	Adjusted GPS Time
LD36931576.las	Adjusted GPS Time
LD36931579.las	Adjusted GPS Time
LD36931582.las	Adjusted GPS Time
LD36931585.las	Adjusted GPS Time
LD36931588.las	Adjusted GPS Time
LD36931591.las	Adjusted GPS Time
LD36931594.las	Adjusted GPS Time
LD36931597.las	Adjusted GPS Time
LD36931600.las	Adjusted GPS Time
LD36931603.las	Adjusted GPS Time
LD36931606.las	Adjusted GPS Time
LD36931609.las	Adjusted GPS Time
LD36931612.las	Adjusted GPS Time
LD36931615.las	Adjusted GPS Time
LD36961339.las	Adjusted GPS Time
LD36961342.las	Adjusted GPS Time
LD36961345.las	Adjusted GPS Time

DPH-3 Report on Time of Global Positioning System Data

File	GPS Time Type
LD36961348.las	Adjusted GPS Time
LD36961351.las	Adjusted GPS Time
LD36961354.las	Adjusted GPS Time
LD36961357.las	Adjusted GPS Time
LD36961360.las	Adjusted GPS Time
LD36961363.las	Adjusted GPS Time
LD36961366.las	Adjusted GPS Time
LD36961369.las	Adjusted GPS Time
LD36961372.las	Adjusted GPS Time
LD36961375.las	Adjusted GPS Time
LD36961378.las	Adjusted GPS Time
LD36961381.las	Adjusted GPS Time
LD36961384.las	Adjusted GPS Time
LD36961387.las	Adjusted GPS Time
LD36961390.las	Adjusted GPS Time
LD36961393.las	Adjusted GPS Time
LD36961396.las	Adjusted GPS Time
LD36961399.las	Adjusted GPS Time
LD36961402.las	Adjusted GPS Time
LD36961405.las	Adjusted GPS Time
LD36961408.las	Adjusted GPS Time
LD36961411.las	Adjusted GPS Time
LD36961414.las	Adjusted GPS Time
LD36961417.las	Adjusted GPS Time
LD36961420.las	Adjusted GPS Time
LD36961423.las	Adjusted GPS Time
LD36961426.las	Adjusted GPS Time
LD36961429.las	Adjusted GPS Time
LD36961432.las	Adjusted GPS Time
LD36961435.las	Adjusted GPS Time
LD36961438.las	Adjusted GPS Time
LD36961441.las	Adjusted GPS Time
LD36961444.las	Adjusted GPS Time
LD36961447.las	Adjusted GPS Time
LD36961450.las	Adjusted GPS Time
LD36961453.las	Adjusted GPS Time
LD36961456.las	Adjusted GPS Time
LD36961459.las	Adjusted GPS Time
LD36961462.las	Adjusted GPS Time
LD36961465.las	Adjusted GPS Time
LD36961468.las	Adjusted GPS Time
LD36961471.las	Adjusted GPS Time
LD36961474.las	Adjusted GPS Time
LD36961477.las	Adjusted GPS Time
LD36961480.las	Adjusted GPS Time
LD36961483.las	Adjusted GPS Time
LD36961486.las	Adjusted GPS Time
LD36961489.las	Adjusted GPS Time
LD36961492.las	Adjusted GPS Time

DPH-3 Report on Time of Global Positioning System Data

File	GPS Time Type
LD36961495.las	Adjusted GPS Time
LD36961498.las	Adjusted GPS Time
LD36961501.las	Adjusted GPS Time
LD36961504.las	Adjusted GPS Time
LD36961507.las	Adjusted GPS Time
LD36961510.las	Adjusted GPS Time
LD36961513.las	Adjusted GPS Time
LD36961516.las	Adjusted GPS Time
LD36961519.las	Adjusted GPS Time
LD36961522.las	Adjusted GPS Time
LD36961525.las	Adjusted GPS Time
LD36961528.las	Adjusted GPS Time
LD36961531.las	Adjusted GPS Time
LD36961534.las	Adjusted GPS Time
LD36961537.las	Adjusted GPS Time
LD36961540.las	Adjusted GPS Time
LD36961543.las	Adjusted GPS Time
LD36961546.las	Adjusted GPS Time
LD36961549.las	Adjusted GPS Time
LD36961552.las	Adjusted GPS Time
LD36961555.las	Adjusted GPS Time
LD36961558.las	Adjusted GPS Time
LD36961561.las	Adjusted GPS Time
LD36961564.las	Adjusted GPS Time
LD36961567.las	Adjusted GPS Time
LD36961570.las	Adjusted GPS Time
LD36961573.las	Adjusted GPS Time
LD36961576.las	Adjusted GPS Time
LD36961579.las	Adjusted GPS Time
LD36961582.las	Adjusted GPS Time
LD36961585.las	Adjusted GPS Time
LD36961588.las	Adjusted GPS Time
LD36961591.las	Adjusted GPS Time
LD36961594.las	Adjusted GPS Time
LD36961597.las	Adjusted GPS Time
LD36961600.las	Adjusted GPS Time
LD36961603.las	Adjusted GPS Time
LD36961606.las	Adjusted GPS Time
LD36961609.las	Adjusted GPS Time
LD36961612.las	Adjusted GPS Time
LD36961615.las	Adjusted GPS Time
LD36991339.las	Adjusted GPS Time
LD36991342.las	Adjusted GPS Time
LD36991345.las	Adjusted GPS Time
LD36991348.las	Adjusted GPS Time
LD36991351.las	Adjusted GPS Time
LD36991354.las	Adjusted GPS Time
LD36991357.las	Adjusted GPS Time
LD36991360.las	Adjusted GPS Time

DPH-3 Report on Time of Global Positioning System Data

File	GPS Time Type
LD36991363.las	Adjusted GPS Time
LD36991366.las	Adjusted GPS Time
LD36991369.las	Adjusted GPS Time
LD36991372.las	Adjusted GPS Time
LD36991375.las	Adjusted GPS Time
LD36991378.las	Adjusted GPS Time
LD36991381.las	Adjusted GPS Time
LD36991384.las	Adjusted GPS Time
LD36991387.las	Adjusted GPS Time
LD36991390.las	Adjusted GPS Time
LD36991393.las	Adjusted GPS Time
LD36991396.las	Adjusted GPS Time
LD36991399.las	Adjusted GPS Time
LD36991402.las	Adjusted GPS Time
LD36991405.las	Adjusted GPS Time
LD36991408.las	Adjusted GPS Time
LD36991411.las	Adjusted GPS Time
LD36991414.las	Adjusted GPS Time
LD36991417.las	Adjusted GPS Time
LD36991420.las	Adjusted GPS Time
LD36991423.las	Adjusted GPS Time
LD36991426.las	Adjusted GPS Time
LD36991429.las	Adjusted GPS Time
LD36991432.las	Adjusted GPS Time
LD36991435.las	Adjusted GPS Time
LD36991438.las	Adjusted GPS Time
LD36991441.las	Adjusted GPS Time
LD36991444.las	Adjusted GPS Time
LD36991447.las	Adjusted GPS Time
LD36991450.las	Adjusted GPS Time
LD36991453.las	Adjusted GPS Time
LD36991456.las	Adjusted GPS Time
LD36991459.las	Adjusted GPS Time
LD36991462.las	Adjusted GPS Time
LD36991465.las	Adjusted GPS Time
LD36991468.las	Adjusted GPS Time
LD36991471.las	Adjusted GPS Time
LD36991474.las	Adjusted GPS Time
LD36991477.las	Adjusted GPS Time
LD36991480.las	Adjusted GPS Time
LD36991483.las	Adjusted GPS Time
LD36991486.las	Adjusted GPS Time
LD36991489.las	Adjusted GPS Time
LD36991492.las	Adjusted GPS Time
LD36991495.las	Adjusted GPS Time
LD36991498.las	Adjusted GPS Time
LD36991501.las	Adjusted GPS Time
LD36991504.las	Adjusted GPS Time
LD36991507.las	Adjusted GPS Time

DPH-3 Report on Time of Global Positioning System Data

File	GPS Time Type
LD36991510.las	Adjusted GPS Time
LD36991513.las	Adjusted GPS Time
LD36991516.las	Adjusted GPS Time
LD36991519.las	Adjusted GPS Time
LD36991522.las	Adjusted GPS Time
LD36991525.las	Adjusted GPS Time
LD36991528.las	Adjusted GPS Time
LD36991531.las	Adjusted GPS Time
LD36991534.las	Adjusted GPS Time
LD36991537.las	Adjusted GPS Time
LD36991540.las	Adjusted GPS Time
LD36991543.las	Adjusted GPS Time
LD36991546.las	Adjusted GPS Time
LD36991549.las	Adjusted GPS Time
LD36991552.las	Adjusted GPS Time
LD36991555.las	Adjusted GPS Time
LD36991558.las	Adjusted GPS Time
LD36991561.las	Adjusted GPS Time
LD36991564.las	Adjusted GPS Time
LD36991567.las	Adjusted GPS Time
LD36991570.las	Adjusted GPS Time
LD36991573.las	Adjusted GPS Time
LD36991576.las	Adjusted GPS Time
LD36991579.las	Adjusted GPS Time
LD36991582.las	Adjusted GPS Time
LD36991585.las	Adjusted GPS Time
LD36991588.las	Adjusted GPS Time
LD36991591.las	Adjusted GPS Time
LD36991594.las	Adjusted GPS Time
LD36991597.las	Adjusted GPS Time
LD36991600.las	Adjusted GPS Time
LD36991603.las	Adjusted GPS Time
LD36991606.las	Adjusted GPS Time
LD36991609.las	Adjusted GPS Time
LD36991612.las	Adjusted GPS Time
LD36991615.las	Adjusted GPS Time
LD37021339.las	Adjusted GPS Time
LD37021342.las	Adjusted GPS Time
LD37021345.las	Adjusted GPS Time
LD37021348.las	Adjusted GPS Time
LD37021351.las	Adjusted GPS Time
LD37021354.las	Adjusted GPS Time
LD37021357.las	Adjusted GPS Time
LD37021360.las	Adjusted GPS Time
LD37021363.las	Adjusted GPS Time
LD37021366.las	Adjusted GPS Time
LD37021369.las	Adjusted GPS Time
LD37021372.las	Adjusted GPS Time
LD37021375.las	Adjusted GPS Time

DPH-3 Report on Time of Global Positioning System Data

File	GPS Time Type
LD37021378.las	Adjusted GPS Time
LD37021381.las	Adjusted GPS Time
LD37021384.las	Adjusted GPS Time
LD37021387.las	Adjusted GPS Time
LD37021390.las	Adjusted GPS Time
LD37021393.las	Adjusted GPS Time
LD37021396.las	Adjusted GPS Time
LD37021399.las	Adjusted GPS Time
LD37021402.las	Adjusted GPS Time
LD37021405.las	Adjusted GPS Time
LD37021408.las	Adjusted GPS Time
LD37021411.las	Adjusted GPS Time
LD37021414.las	Adjusted GPS Time
LD37021417.las	Adjusted GPS Time
LD37021420.las	Adjusted GPS Time
LD37021423.las	Adjusted GPS Time
LD37021426.las	Adjusted GPS Time
LD37021429.las	Adjusted GPS Time
LD37021432.las	Adjusted GPS Time
LD37021435.las	Adjusted GPS Time
LD37021438.las	Adjusted GPS Time
LD37021441.las	Adjusted GPS Time
LD37021444.las	Adjusted GPS Time
LD37021447.las	Adjusted GPS Time
LD37021450.las	Adjusted GPS Time
LD37021453.las	Adjusted GPS Time
LD37021456.las	Adjusted GPS Time
LD37021459.las	Adjusted GPS Time
LD37021462.las	Adjusted GPS Time
LD37021465.las	Adjusted GPS Time
LD37021468.las	Adjusted GPS Time
LD37021471.las	Adjusted GPS Time
LD37021474.las	Adjusted GPS Time
LD37021477.las	Adjusted GPS Time
LD37021480.las	Adjusted GPS Time
LD37021483.las	Adjusted GPS Time
LD37021486.las	Adjusted GPS Time
LD37021489.las	Adjusted GPS Time
LD37021492.las	Adjusted GPS Time
LD37021495.las	Adjusted GPS Time
LD37021498.las	Adjusted GPS Time
LD37021501.las	Adjusted GPS Time
LD37021504.las	Adjusted GPS Time
LD37021507.las	Adjusted GPS Time
LD37021510.las	Adjusted GPS Time
LD37021513.las	Adjusted GPS Time
LD37021516.las	Adjusted GPS Time
LD37021519.las	Adjusted GPS Time
LD37021522.las	Adjusted GPS Time

DPH-3 Report on Time of Global Positioning System Data

File	GPS Time Type
LD37021525.las	Adjusted GPS Time
LD37021528.las	Adjusted GPS Time
LD37021531.las	Adjusted GPS Time
LD37021534.las	Adjusted GPS Time
LD37021537.las	Adjusted GPS Time
LD37021540.las	Adjusted GPS Time
LD37021543.las	Adjusted GPS Time
LD37021546.las	Adjusted GPS Time
LD37021549.las	Adjusted GPS Time
LD37021552.las	Adjusted GPS Time
LD37021555.las	Adjusted GPS Time
LD37021558.las	Adjusted GPS Time
LD37021561.las	Adjusted GPS Time
LD37021564.las	Adjusted GPS Time
LD37021567.las	Adjusted GPS Time
LD37021570.las	Adjusted GPS Time
LD37021573.las	Adjusted GPS Time
LD37021576.las	Adjusted GPS Time
LD37021579.las	Adjusted GPS Time
LD37021582.las	Adjusted GPS Time
LD37021585.las	Adjusted GPS Time
LD37021588.las	Adjusted GPS Time
LD37021591.las	Adjusted GPS Time
LD37021594.las	Adjusted GPS Time
LD37021597.las	Adjusted GPS Time
LD37021600.las	Adjusted GPS Time
LD37021603.las	Adjusted GPS Time
LD37021606.las	Adjusted GPS Time
LD37021609.las	Adjusted GPS Time
LD37021612.las	Adjusted GPS Time
LD37021615.las	Adjusted GPS Time
LD37051339.las	Adjusted GPS Time
LD37051342.las	Adjusted GPS Time
LD37051345.las	Adjusted GPS Time
LD37051348.las	Adjusted GPS Time
LD37051351.las	Adjusted GPS Time
LD37051354.las	Adjusted GPS Time
LD37051357.las	Adjusted GPS Time
LD37051360.las	Adjusted GPS Time
LD37051363.las	Adjusted GPS Time
LD37051366.las	Adjusted GPS Time
LD37051369.las	Adjusted GPS Time
LD37051372.las	Adjusted GPS Time
LD37051375.las	Adjusted GPS Time
LD37051378.las	Adjusted GPS Time
LD37051381.las	Adjusted GPS Time
LD37051384.las	Adjusted GPS Time
LD37051387.las	Adjusted GPS Time
LD37051390.las	Adjusted GPS Time

DPH-3 Report on Time of Global Positioning System Data

File	GPS Time Type
LD37051393.las	Adjusted GPS Time
LD37051396.las	Adjusted GPS Time
LD37051399.las	Adjusted GPS Time
LD37051402.las	Adjusted GPS Time
LD37051405.las	Adjusted GPS Time
LD37051408.las	Adjusted GPS Time
LD37051411.las	Adjusted GPS Time
LD37051414.las	Adjusted GPS Time
LD37051417.las	Adjusted GPS Time
LD37051420.las	Adjusted GPS Time
LD37051423.las	Adjusted GPS Time
LD37051426.las	Adjusted GPS Time
LD37051429.las	Adjusted GPS Time
LD37051432.las	Adjusted GPS Time
LD37051435.las	Adjusted GPS Time
LD37051438.las	Adjusted GPS Time
LD37051441.las	Adjusted GPS Time
LD37051444.las	Adjusted GPS Time
LD37051447.las	Adjusted GPS Time
LD37051450.las	Adjusted GPS Time
LD37051453.las	Adjusted GPS Time
LD37051456.las	Adjusted GPS Time
LD37051459.las	Adjusted GPS Time
LD37051462.las	Adjusted GPS Time
LD37051465.las	Adjusted GPS Time
LD37051468.las	Adjusted GPS Time
LD37051471.las	Adjusted GPS Time
LD37051474.las	Adjusted GPS Time
LD37051477.las	Adjusted GPS Time
LD37051480.las	Adjusted GPS Time
LD37051483.las	Adjusted GPS Time
LD37051486.las	Adjusted GPS Time
LD37051489.las	Adjusted GPS Time
LD37051492.las	Adjusted GPS Time
LD37051495.las	Adjusted GPS Time
LD37051498.las	Adjusted GPS Time
LD37051501.las	Adjusted GPS Time
LD37051504.las	Adjusted GPS Time
LD37051507.las	Adjusted GPS Time
LD37051510.las	Adjusted GPS Time
LD37051513.las	Adjusted GPS Time
LD37051516.las	Adjusted GPS Time
LD37051519.las	Adjusted GPS Time
LD37051522.las	Adjusted GPS Time
LD37051525.las	Adjusted GPS Time
LD37051528.las	Adjusted GPS Time
LD37051531.las	Adjusted GPS Time
LD37051534.las	Adjusted GPS Time
LD37051537.las	Adjusted GPS Time

DPH-3 Report on Time of Global Positioning System Data

File	GPS Time Type
LD37051540.las	Adjusted GPS Time
LD37051543.las	Adjusted GPS Time
LD37051546.las	Adjusted GPS Time
LD37051549.las	Adjusted GPS Time
LD37051552.las	Adjusted GPS Time
LD37051555.las	Adjusted GPS Time
LD37051558.las	Adjusted GPS Time
LD37051561.las	Adjusted GPS Time
LD37051564.las	Adjusted GPS Time
LD37051567.las	Adjusted GPS Time
LD37051570.las	Adjusted GPS Time
LD37051573.las	Adjusted GPS Time
LD37051576.las	Adjusted GPS Time
LD37051579.las	Adjusted GPS Time
LD37051582.las	Adjusted GPS Time
LD37051585.las	Adjusted GPS Time
LD37051588.las	Adjusted GPS Time
LD37051591.las	Adjusted GPS Time
LD37051594.las	Adjusted GPS Time
LD37051597.las	Adjusted GPS Time
LD37051600.las	Adjusted GPS Time
LD37051603.las	Adjusted GPS Time
LD37051606.las	Adjusted GPS Time
LD37051609.las	Adjusted GPS Time
LD37051612.las	Adjusted GPS Time
LD37051615.las	Adjusted GPS Time
LD37081339.las	Adjusted GPS Time
LD37081342.las	Adjusted GPS Time
LD37081345.las	Adjusted GPS Time
LD37081348.las	Adjusted GPS Time
LD37081351.las	Adjusted GPS Time
LD37081354.las	Adjusted GPS Time
LD37081357.las	Adjusted GPS Time
LD37081360.las	Adjusted GPS Time
LD37081363.las	Adjusted GPS Time
LD37081366.las	Adjusted GPS Time
LD37081369.las	Adjusted GPS Time
LD37081372.las	Adjusted GPS Time
LD37081375.las	Adjusted GPS Time
LD37081378.las	Adjusted GPS Time
LD37081381.las	Adjusted GPS Time
LD37081384.las	Adjusted GPS Time
LD37081387.las	Adjusted GPS Time
LD37081390.las	Adjusted GPS Time
LD37081393.las	Adjusted GPS Time
LD37081396.las	Adjusted GPS Time
LD37081399.las	Adjusted GPS Time
LD37081402.las	Adjusted GPS Time
LD37081405.las	Adjusted GPS Time

DPH-3 Report on Time of Global Positioning System Data

File	GPS Time Type
LD37081408.las	Adjusted GPS Time
LD37081411.las	Adjusted GPS Time
LD37081414.las	Adjusted GPS Time
LD37081417.las	Adjusted GPS Time
LD37081420.las	Adjusted GPS Time
LD37081423.las	Adjusted GPS Time
LD37081426.las	Adjusted GPS Time
LD37081429.las	Adjusted GPS Time
LD37081432.las	Adjusted GPS Time
LD37081435.las	Adjusted GPS Time
LD37081438.las	Adjusted GPS Time
LD37081441.las	Adjusted GPS Time
LD37081444.las	Adjusted GPS Time
LD37081447.las	Adjusted GPS Time
LD37081450.las	Adjusted GPS Time
LD37081453.las	Adjusted GPS Time
LD37081456.las	Adjusted GPS Time
LD37081459.las	Adjusted GPS Time
LD37081462.las	Adjusted GPS Time
LD37081465.las	Adjusted GPS Time
LD37081468.las	Adjusted GPS Time
LD37081471.las	Adjusted GPS Time
LD37081474.las	Adjusted GPS Time
LD37081477.las	Adjusted GPS Time
LD37081480.las	Adjusted GPS Time
LD37081483.las	Adjusted GPS Time
LD37081486.las	Adjusted GPS Time
LD37081489.las	Adjusted GPS Time
LD37081492.las	Adjusted GPS Time
LD37081495.las	Adjusted GPS Time
LD37081498.las	Adjusted GPS Time
LD37081501.las	Adjusted GPS Time
LD37081504.las	Adjusted GPS Time
LD37081507.las	Adjusted GPS Time
LD37081510.las	Adjusted GPS Time
LD37081513.las	Adjusted GPS Time
LD37081516.las	Adjusted GPS Time
LD37081519.las	Adjusted GPS Time
LD37081522.las	Adjusted GPS Time
LD37081525.las	Adjusted GPS Time
LD37081528.las	Adjusted GPS Time
LD37081531.las	Adjusted GPS Time
LD37081534.las	Adjusted GPS Time
LD37081537.las	Adjusted GPS Time
LD37081540.las	Adjusted GPS Time
LD37081543.las	Adjusted GPS Time
LD37081546.las	Adjusted GPS Time
LD37081549.las	Adjusted GPS Time
LD37081552.las	Adjusted GPS Time

DPH-3 Report on Time of Global Positioning System Data

File	GPS Time Type
LD37081555.las	Adjusted GPS Time
LD37081558.las	Adjusted GPS Time
LD37081561.las	Adjusted GPS Time
LD37081564.las	Adjusted GPS Time
LD37081567.las	Adjusted GPS Time
LD37081570.las	Adjusted GPS Time
LD37081573.las	Adjusted GPS Time
LD37081576.las	Adjusted GPS Time
LD37081579.las	Adjusted GPS Time
LD37081582.las	Adjusted GPS Time
LD37081585.las	Adjusted GPS Time
LD37081588.las	Adjusted GPS Time
LD37081591.las	Adjusted GPS Time
LD37081594.las	Adjusted GPS Time
LD37081597.las	Adjusted GPS Time
LD37081600.las	Adjusted GPS Time
LD37081603.las	Adjusted GPS Time
LD37081606.las	Adjusted GPS Time
LD37081609.las	Adjusted GPS Time
LD37081612.las	Adjusted GPS Time
LD37081615.las	Adjusted GPS Time
LD37111339.las	Adjusted GPS Time
LD37111342.las	Adjusted GPS Time
LD37111345.las	Adjusted GPS Time
LD37111348.las	Adjusted GPS Time
LD37111351.las	Adjusted GPS Time
LD37111354.las	Adjusted GPS Time
LD37111357.las	Adjusted GPS Time
LD37111360.las	Adjusted GPS Time
LD37111363.las	Adjusted GPS Time
LD37111366.las	Adjusted GPS Time
LD37111369.las	Adjusted GPS Time
LD37111372.las	Adjusted GPS Time
LD37111375.las	Adjusted GPS Time
LD37111378.las	Adjusted GPS Time
LD37111381.las	Adjusted GPS Time
LD37111384.las	Adjusted GPS Time
LD37111387.las	Adjusted GPS Time
LD37111390.las	Adjusted GPS Time
LD37111393.las	Adjusted GPS Time
LD37111396.las	Adjusted GPS Time
LD37111399.las	Adjusted GPS Time
LD37111402.las	Adjusted GPS Time
LD37111405.las	Adjusted GPS Time
LD37111408.las	Adjusted GPS Time
LD37111411.las	Adjusted GPS Time
LD37111414.las	Adjusted GPS Time
LD37111417.las	Adjusted GPS Time
LD37111420.las	Adjusted GPS Time

DPH-3 Report on Time of Global Positioning System Data

File	GPS Time Type
LD37111423.las	Adjusted GPS Time
LD37111426.las	Adjusted GPS Time
LD37111429.las	Adjusted GPS Time
LD37111432.las	Adjusted GPS Time
LD37111435.las	Adjusted GPS Time
LD37111438.las	Adjusted GPS Time
LD37111441.las	Adjusted GPS Time
LD37111444.las	Adjusted GPS Time
LD37111447.las	Adjusted GPS Time
LD37111450.las	Adjusted GPS Time
LD37111453.las	Adjusted GPS Time
LD37111456.las	Adjusted GPS Time
LD37111459.las	Adjusted GPS Time
LD37111462.las	Adjusted GPS Time
LD37111465.las	Adjusted GPS Time
LD37111468.las	Adjusted GPS Time
LD37111471.las	Adjusted GPS Time
LD37111474.las	Adjusted GPS Time
LD37111477.las	Adjusted GPS Time
LD37111480.las	Adjusted GPS Time
LD37111483.las	Adjusted GPS Time
LD37111486.las	Adjusted GPS Time
LD37111489.las	Adjusted GPS Time
LD37111492.las	Adjusted GPS Time
LD37111495.las	Adjusted GPS Time
LD37111498.las	Adjusted GPS Time
LD37111501.las	Adjusted GPS Time
LD37111504.las	Adjusted GPS Time
LD37111507.las	Adjusted GPS Time
LD37111510.las	Adjusted GPS Time
LD37111513.las	Adjusted GPS Time
LD37111516.las	Adjusted GPS Time
LD37111519.las	Adjusted GPS Time
LD37111522.las	Adjusted GPS Time
LD37111525.las	Adjusted GPS Time
LD37111528.las	Adjusted GPS Time
LD37111531.las	Adjusted GPS Time
LD37111534.las	Adjusted GPS Time
LD37111537.las	Adjusted GPS Time
LD37111540.las	Adjusted GPS Time
LD37111543.las	Adjusted GPS Time
LD37111546.las	Adjusted GPS Time
LD37111549.las	Adjusted GPS Time
LD37111552.las	Adjusted GPS Time
LD37111555.las	Adjusted GPS Time
LD37111558.las	Adjusted GPS Time
LD37111561.las	Adjusted GPS Time
LD37111564.las	Adjusted GPS Time
LD37111567.las	Adjusted GPS Time

DPH-3 Report on Time of Global Positioning System Data

File	GPS Time Type
LD37111570.las	Adjusted GPS Time
LD37111573.las	Adjusted GPS Time
LD37111576.las	Adjusted GPS Time
LD37111579.las	Adjusted GPS Time
LD37111582.las	Adjusted GPS Time
LD37111585.las	Adjusted GPS Time
LD37111588.las	Adjusted GPS Time
LD37111591.las	Adjusted GPS Time
LD37111594.las	Adjusted GPS Time
LD37111597.las	Adjusted GPS Time
LD37111600.las	Adjusted GPS Time
LD37111603.las	Adjusted GPS Time
LD37111606.las	Adjusted GPS Time
LD37111609.las	Adjusted GPS Time
LD37111612.las	Adjusted GPS Time
LD37111615.las	Adjusted GPS Time
LD37111618.las	Adjusted GPS Time
LD37141339.las	Adjusted GPS Time
LD37141342.las	Adjusted GPS Time
LD37141345.las	Adjusted GPS Time
LD37141348.las	Adjusted GPS Time
LD37141351.las	Adjusted GPS Time
LD37141354.las	Adjusted GPS Time
LD37141357.las	Adjusted GPS Time
LD37141360.las	Adjusted GPS Time
LD37141363.las	Adjusted GPS Time
LD37141366.las	Adjusted GPS Time
LD37141369.las	Adjusted GPS Time
LD37141372.las	Adjusted GPS Time
LD37141375.las	Adjusted GPS Time
LD37141378.las	Adjusted GPS Time
LD37141381.las	Adjusted GPS Time
LD37141384.las	Adjusted GPS Time
LD37141387.las	Adjusted GPS Time
LD37141390.las	Adjusted GPS Time
LD37141393.las	Adjusted GPS Time
LD37141396.las	Adjusted GPS Time
LD37141399.las	Adjusted GPS Time
LD37141402.las	Adjusted GPS Time
LD37141405.las	Adjusted GPS Time
LD37141408.las	Adjusted GPS Time
LD37141411.las	Adjusted GPS Time
LD37141414.las	Adjusted GPS Time
LD37141417.las	Adjusted GPS Time
LD37141420.las	Adjusted GPS Time
LD37141423.las	Adjusted GPS Time
LD37141426.las	Adjusted GPS Time
LD37141429.las	Adjusted GPS Time
LD37141432.las	Adjusted GPS Time

DPH-3 Report on Time of Global Positioning System Data

File	GPS Time Type
LD37141435.las	Adjusted GPS Time
LD37141438.las	Adjusted GPS Time
LD37141441.las	Adjusted GPS Time
LD37141444.las	Adjusted GPS Time
LD37141447.las	Adjusted GPS Time
LD37141450.las	Adjusted GPS Time
LD37141453.las	Adjusted GPS Time
LD37141456.las	Adjusted GPS Time
LD37141459.las	Adjusted GPS Time
LD37141462.las	Adjusted GPS Time
LD37141465.las	Adjusted GPS Time
LD37141468.las	Adjusted GPS Time
LD37141471.las	Adjusted GPS Time
LD37141474.las	Adjusted GPS Time
LD37141477.las	Adjusted GPS Time
LD37141480.las	Adjusted GPS Time
LD37141483.las	Adjusted GPS Time
LD37141486.las	Adjusted GPS Time
LD37141489.las	Adjusted GPS Time
LD37141492.las	Adjusted GPS Time
LD37141495.las	Adjusted GPS Time
LD37141498.las	Adjusted GPS Time
LD37141501.las	Adjusted GPS Time
LD37141504.las	Adjusted GPS Time
LD37141507.las	Adjusted GPS Time
LD37141510.las	Adjusted GPS Time
LD37141513.las	Adjusted GPS Time
LD37141516.las	Adjusted GPS Time
LD37141519.las	Adjusted GPS Time
LD37141522.las	Adjusted GPS Time
LD37141525.las	Adjusted GPS Time
LD37141528.las	Adjusted GPS Time
LD37141531.las	Adjusted GPS Time
LD37141534.las	Adjusted GPS Time
LD37141537.las	Adjusted GPS Time
LD37141540.las	Adjusted GPS Time
LD37141543.las	Adjusted GPS Time
LD37141546.las	Adjusted GPS Time
LD37141549.las	Adjusted GPS Time
LD37141552.las	Adjusted GPS Time
LD37141555.las	Adjusted GPS Time
LD37141558.las	Adjusted GPS Time
LD37141561.las	Adjusted GPS Time
LD37141564.las	Adjusted GPS Time
LD37141567.las	Adjusted GPS Time
LD37141570.las	Adjusted GPS Time
LD37141573.las	Adjusted GPS Time
LD37141576.las	Adjusted GPS Time
LD37141579.las	Adjusted GPS Time

DPH-3 Report on Time of Global Positioning System Data

File	GPS Time Type
LD37141582.las	Adjusted GPS Time
LD37141585.las	Adjusted GPS Time
LD37141588.las	Adjusted GPS Time
LD37141591.las	Adjusted GPS Time
LD37141594.las	Adjusted GPS Time
LD37141597.las	Adjusted GPS Time
LD37141600.las	Adjusted GPS Time
LD37141603.las	Adjusted GPS Time
LD37141606.las	Adjusted GPS Time
LD37141609.las	Adjusted GPS Time
LD37141612.las	Adjusted GPS Time
LD37141615.las	Adjusted GPS Time
LD37141618.las	Adjusted GPS Time
LD37171339.las	Adjusted GPS Time
LD37171342.las	Adjusted GPS Time
LD37171345.las	Adjusted GPS Time
LD37171348.las	Adjusted GPS Time
LD37171351.las	Adjusted GPS Time
LD37171354.las	Adjusted GPS Time
LD37171357.las	Adjusted GPS Time
LD37171360.las	Adjusted GPS Time
LD37171363.las	Adjusted GPS Time
LD37171366.las	Adjusted GPS Time
LD37171369.las	Adjusted GPS Time
LD37171372.las	Adjusted GPS Time
LD37171375.las	Adjusted GPS Time
LD37171378.las	Adjusted GPS Time
LD37171381.las	Adjusted GPS Time
LD37171384.las	Adjusted GPS Time
LD37171387.las	Adjusted GPS Time
LD37171390.las	Adjusted GPS Time
LD37171393.las	Adjusted GPS Time
LD37171396.las	Adjusted GPS Time
LD37171399.las	Adjusted GPS Time
LD37171402.las	Adjusted GPS Time
LD37171405.las	Adjusted GPS Time
LD37171408.las	Adjusted GPS Time
LD37171411.las	Adjusted GPS Time
LD37171414.las	Adjusted GPS Time
LD37171417.las	Adjusted GPS Time
LD37171420.las	Adjusted GPS Time
LD37171423.las	Adjusted GPS Time
LD37171426.las	Adjusted GPS Time
LD37171429.las	Adjusted GPS Time
LD37171432.las	Adjusted GPS Time
LD37171435.las	Adjusted GPS Time
LD37171438.las	Adjusted GPS Time
LD37171441.las	Adjusted GPS Time
LD37171444.las	Adjusted GPS Time

DPH-3 Report on Time of Global Positioning System Data

File	GPS Time Type
LD37171447.las	Adjusted GPS Time
LD37171450.las	Adjusted GPS Time
LD37171453.las	Adjusted GPS Time
LD37171456.las	Adjusted GPS Time
LD37171459.las	Adjusted GPS Time
LD37171462.las	Adjusted GPS Time
LD37171465.las	Adjusted GPS Time
LD37171468.las	Adjusted GPS Time
LD37171471.las	Adjusted GPS Time
LD37171474.las	Adjusted GPS Time
LD37171477.las	Adjusted GPS Time
LD37171480.las	Adjusted GPS Time
LD37171483.las	Adjusted GPS Time
LD37171486.las	Adjusted GPS Time
LD37171489.las	Adjusted GPS Time
LD37171492.las	Adjusted GPS Time
LD37171495.las	Adjusted GPS Time
LD37171498.las	Adjusted GPS Time
LD37171501.las	Adjusted GPS Time
LD37171504.las	Adjusted GPS Time
LD37171507.las	Adjusted GPS Time
LD37171510.las	Adjusted GPS Time
LD37171513.las	Adjusted GPS Time
LD37171516.las	Adjusted GPS Time
LD37171519.las	Adjusted GPS Time
LD37171522.las	Adjusted GPS Time
LD37171525.las	Adjusted GPS Time
LD37171528.las	Adjusted GPS Time
LD37171531.las	Adjusted GPS Time
LD37171534.las	Adjusted GPS Time
LD37171537.las	Adjusted GPS Time
LD37171540.las	Adjusted GPS Time
LD37171543.las	Adjusted GPS Time
LD37171546.las	Adjusted GPS Time
LD37171549.las	Adjusted GPS Time
LD37171552.las	Adjusted GPS Time
LD37171555.las	Adjusted GPS Time
LD37171558.las	Adjusted GPS Time
LD37171561.las	Adjusted GPS Time
LD37171564.las	Adjusted GPS Time
LD37171567.las	Adjusted GPS Time
LD37171570.las	Adjusted GPS Time
LD37171573.las	Adjusted GPS Time
LD37171576.las	Adjusted GPS Time
LD37171579.las	Adjusted GPS Time
LD37171582.las	Adjusted GPS Time
LD37171585.las	Adjusted GPS Time
LD37171588.las	Adjusted GPS Time
LD37171591.las	Adjusted GPS Time

DPH-3 Report on Time of Global Positioning System Data

File	GPS Time Type
LD37171594.las	Adjusted GPS Time
LD37171597.las	Adjusted GPS Time
LD37171600.las	Adjusted GPS Time
LD37171603.las	Adjusted GPS Time
LD37171606.las	Adjusted GPS Time
LD37171609.las	Adjusted GPS Time
LD37171612.las	Adjusted GPS Time
LD37171615.las	Adjusted GPS Time
LD37171618.las	Adjusted GPS Time
LD37201339.las	Adjusted GPS Time
LD37201342.las	Adjusted GPS Time
LD37201345.las	Adjusted GPS Time
LD37201348.las	Adjusted GPS Time
LD37201351.las	Adjusted GPS Time
LD37201354.las	Adjusted GPS Time
LD37201357.las	Adjusted GPS Time
LD37201360.las	Adjusted GPS Time
LD37201363.las	Adjusted GPS Time
LD37201366.las	Adjusted GPS Time
LD37201369.las	Adjusted GPS Time
LD37201372.las	Adjusted GPS Time
LD37201375.las	Adjusted GPS Time
LD37201378.las	Adjusted GPS Time
LD37201381.las	Adjusted GPS Time
LD37201384.las	Adjusted GPS Time
LD37201387.las	Adjusted GPS Time
LD37201390.las	Adjusted GPS Time
LD37201393.las	Adjusted GPS Time
LD37201396.las	Adjusted GPS Time
LD37201399.las	Adjusted GPS Time
LD37201402.las	Adjusted GPS Time
LD37201405.las	Adjusted GPS Time
LD37201408.las	Adjusted GPS Time
LD37201411.las	Adjusted GPS Time
LD37201414.las	Adjusted GPS Time
LD37201417.las	Adjusted GPS Time
LD37201420.las	Adjusted GPS Time
LD37201423.las	Adjusted GPS Time
LD37201426.las	Adjusted GPS Time
LD37201429.las	Adjusted GPS Time
LD37201432.las	Adjusted GPS Time
LD37201435.las	Adjusted GPS Time
LD37201438.las	Adjusted GPS Time
LD37201441.las	Adjusted GPS Time
LD37201444.las	Adjusted GPS Time
LD37201447.las	Adjusted GPS Time
LD37201450.las	Adjusted GPS Time
LD37201453.las	Adjusted GPS Time
LD37201456.las	Adjusted GPS Time

DPH-3 Report on Time of Global Positioning System Data

File	GPS Time Type
LD37201459.las	Adjusted GPS Time
LD37201462.las	Adjusted GPS Time
LD37201465.las	Adjusted GPS Time
LD37201468.las	Adjusted GPS Time
LD37201471.las	Adjusted GPS Time
LD37201474.las	Adjusted GPS Time
LD37201477.las	Adjusted GPS Time
LD37201480.las	Adjusted GPS Time
LD37201483.las	Adjusted GPS Time
LD37201486.las	Adjusted GPS Time
LD37201489.las	Adjusted GPS Time
LD37201492.las	Adjusted GPS Time
LD37201495.las	Adjusted GPS Time
LD37201498.las	Adjusted GPS Time
LD37201501.las	Adjusted GPS Time
LD37201504.las	Adjusted GPS Time
LD37201507.las	Adjusted GPS Time
LD37201510.las	Adjusted GPS Time
LD37201513.las	Adjusted GPS Time
LD37201516.las	Adjusted GPS Time
LD37201519.las	Adjusted GPS Time
LD37201522.las	Adjusted GPS Time
LD37201525.las	Adjusted GPS Time
LD37201528.las	Adjusted GPS Time
LD37201531.las	Adjusted GPS Time
LD37201534.las	Adjusted GPS Time
LD37201537.las	Adjusted GPS Time
LD37201540.las	Adjusted GPS Time
LD37201543.las	Adjusted GPS Time
LD37201546.las	Adjusted GPS Time
LD37201549.las	Adjusted GPS Time
LD37201552.las	Adjusted GPS Time
LD37201555.las	Adjusted GPS Time
LD37201558.las	Adjusted GPS Time
LD37201561.las	Adjusted GPS Time
LD37201564.las	Adjusted GPS Time
LD37201567.las	Adjusted GPS Time
LD37201570.las	Adjusted GPS Time
LD37201573.las	Adjusted GPS Time
LD37201576.las	Adjusted GPS Time
LD37201579.las	Adjusted GPS Time
LD37201582.las	Adjusted GPS Time
LD37201585.las	Adjusted GPS Time
LD37201588.las	Adjusted GPS Time
LD37201591.las	Adjusted GPS Time
LD37201594.las	Adjusted GPS Time
LD37201597.las	Adjusted GPS Time
LD37201600.las	Adjusted GPS Time
LD37201603.las	Adjusted GPS Time

DPH-3 Report on Time of Global Positioning System Data

File	GPS Time Type
LD37201606.las	Adjusted GPS Time
LD37201609.las	Adjusted GPS Time
LD37201612.las	Adjusted GPS Time
LD37201615.las	Adjusted GPS Time
LD37201618.las	Adjusted GPS Time
LD37231339.las	Adjusted GPS Time
LD37231342.las	Adjusted GPS Time
LD37231345.las	Adjusted GPS Time
LD37231348.las	Adjusted GPS Time
LD37231351.las	Adjusted GPS Time
LD37231354.las	Adjusted GPS Time
LD37231357.las	Adjusted GPS Time
LD37231360.las	Adjusted GPS Time
LD37231363.las	Adjusted GPS Time
LD37231366.las	Adjusted GPS Time
LD37231369.las	Adjusted GPS Time
LD37231372.las	Adjusted GPS Time
LD37231375.las	Adjusted GPS Time
LD37231378.las	Adjusted GPS Time
LD37231381.las	Adjusted GPS Time
LD37231384.las	Adjusted GPS Time
LD37231387.las	Adjusted GPS Time
LD37231390.las	Adjusted GPS Time
LD37231393.las	Adjusted GPS Time
LD37231396.las	Adjusted GPS Time
LD37231399.las	Adjusted GPS Time
LD37231402.las	Adjusted GPS Time
LD37231405.las	Adjusted GPS Time
LD37231408.las	Adjusted GPS Time
LD37231411.las	Adjusted GPS Time
LD37231414.las	Adjusted GPS Time
LD37231417.las	Adjusted GPS Time
LD37231420.las	Adjusted GPS Time
LD37231423.las	Adjusted GPS Time
LD37231426.las	Adjusted GPS Time
LD37231429.las	Adjusted GPS Time
LD37231432.las	Adjusted GPS Time
LD37231435.las	Adjusted GPS Time
LD37231438.las	Adjusted GPS Time
LD37231441.las	Adjusted GPS Time
LD37231444.las	Adjusted GPS Time
LD37231447.las	Adjusted GPS Time
LD37231450.las	Adjusted GPS Time
LD37231453.las	Adjusted GPS Time
LD37231456.las	Adjusted GPS Time
LD37231459.las	Adjusted GPS Time
LD37231462.las	Adjusted GPS Time
LD37231465.las	Adjusted GPS Time
LD37231468.las	Adjusted GPS Time

DPH-3 Report on Time of Global Positioning System Data

File	GPS Time Type
LD37231471.las	Adjusted GPS Time
LD37231474.las	Adjusted GPS Time
LD37231477.las	Adjusted GPS Time
LD37231480.las	Adjusted GPS Time
LD37231483.las	Adjusted GPS Time
LD37231486.las	Adjusted GPS Time
LD37231489.las	Adjusted GPS Time
LD37231492.las	Adjusted GPS Time
LD37231495.las	Adjusted GPS Time
LD37231498.las	Adjusted GPS Time
LD37231501.las	Adjusted GPS Time
LD37231504.las	Adjusted GPS Time
LD37231507.las	Adjusted GPS Time
LD37231510.las	Adjusted GPS Time
LD37231513.las	Adjusted GPS Time
LD37231516.las	Adjusted GPS Time
LD37231519.las	Adjusted GPS Time
LD37231522.las	Adjusted GPS Time
LD37231525.las	Adjusted GPS Time
LD37231528.las	Adjusted GPS Time
LD37231531.las	Adjusted GPS Time
LD37231534.las	Adjusted GPS Time
LD37231537.las	Adjusted GPS Time
LD37231540.las	Adjusted GPS Time
LD37231543.las	Adjusted GPS Time
LD37231546.las	Adjusted GPS Time
LD37231549.las	Adjusted GPS Time
LD37231552.las	Adjusted GPS Time
LD37231555.las	Adjusted GPS Time
LD37231558.las	Adjusted GPS Time
LD37231561.las	Adjusted GPS Time
LD37231564.las	Adjusted GPS Time
LD37231567.las	Adjusted GPS Time
LD37231570.las	Adjusted GPS Time
LD37231573.las	Adjusted GPS Time
LD37231576.las	Adjusted GPS Time
LD37231579.las	Adjusted GPS Time
LD37231582.las	Adjusted GPS Time
LD37231585.las	Adjusted GPS Time
LD37231588.las	Adjusted GPS Time
LD37231591.las	Adjusted GPS Time
LD37231594.las	Adjusted GPS Time
LD37231597.las	Adjusted GPS Time
LD37231600.las	Adjusted GPS Time
LD37231603.las	Adjusted GPS Time
LD37231606.las	Adjusted GPS Time
LD37231609.las	Adjusted GPS Time
LD37231612.las	Adjusted GPS Time
LD37231615.las	Adjusted GPS Time

DPH-3 Report on Time of Global Positioning System Data

File	GPS Time Type
LD37231618.las	Adjusted GPS Time
LD37261339.las	Adjusted GPS Time
LD37261342.las	Adjusted GPS Time
LD37261345.las	Adjusted GPS Time
LD37261348.las	Adjusted GPS Time
LD37261351.las	Adjusted GPS Time
LD37261354.las	Adjusted GPS Time
LD37261357.las	Adjusted GPS Time
LD37261360.las	Adjusted GPS Time
LD37261363.las	Adjusted GPS Time
LD37261366.las	Adjusted GPS Time
LD37261369.las	Adjusted GPS Time
LD37261372.las	Adjusted GPS Time
LD37261375.las	Adjusted GPS Time
LD37261378.las	Adjusted GPS Time
LD37261381.las	Adjusted GPS Time
LD37261384.las	Adjusted GPS Time
LD37261387.las	Adjusted GPS Time
LD37261390.las	Adjusted GPS Time
LD37261393.las	Adjusted GPS Time
LD37261396.las	Adjusted GPS Time
LD37261399.las	Adjusted GPS Time
LD37261402.las	Adjusted GPS Time
LD37261405.las	Adjusted GPS Time
LD37261408.las	Adjusted GPS Time
LD37261411.las	Adjusted GPS Time
LD37261414.las	Adjusted GPS Time
LD37261417.las	Adjusted GPS Time
LD37261420.las	Adjusted GPS Time
LD37261423.las	Adjusted GPS Time
LD37261426.las	Adjusted GPS Time
LD37261429.las	Adjusted GPS Time
LD37261432.las	Adjusted GPS Time
LD37261435.las	Adjusted GPS Time
LD37261438.las	Adjusted GPS Time
LD37261441.las	Adjusted GPS Time
LD37261444.las	Adjusted GPS Time
LD37261447.las	Adjusted GPS Time
LD37261450.las	Adjusted GPS Time
LD37261453.las	Adjusted GPS Time
LD37261456.las	Adjusted GPS Time
LD37261459.las	Adjusted GPS Time
LD37261462.las	Adjusted GPS Time
LD37261465.las	Adjusted GPS Time
LD37261468.las	Adjusted GPS Time
LD37261471.las	Adjusted GPS Time
LD37261474.las	Adjusted GPS Time
LD37261477.las	Adjusted GPS Time
LD37261480.las	Adjusted GPS Time

DPH-3 Report on Time of Global Positioning System Data

File	GPS Time Type
LD37261483.las	Adjusted GPS Time
LD37261486.las	Adjusted GPS Time
LD37261489.las	Adjusted GPS Time
LD37261492.las	Adjusted GPS Time
LD37261495.las	Adjusted GPS Time
LD37261498.las	Adjusted GPS Time
LD37261501.las	Adjusted GPS Time
LD37261504.las	Adjusted GPS Time
LD37261507.las	Adjusted GPS Time
LD37261510.las	Adjusted GPS Time
LD37261513.las	Adjusted GPS Time
LD37261516.las	Adjusted GPS Time
LD37261519.las	Adjusted GPS Time
LD37261522.las	Adjusted GPS Time
LD37261525.las	Adjusted GPS Time
LD37261528.las	Adjusted GPS Time
LD37261531.las	Adjusted GPS Time
LD37261534.las	Adjusted GPS Time
LD37261537.las	Adjusted GPS Time
LD37261540.las	Adjusted GPS Time
LD37261543.las	Adjusted GPS Time
LD37261546.las	Adjusted GPS Time
LD37261549.las	Adjusted GPS Time
LD37261552.las	Adjusted GPS Time
LD37261555.las	Adjusted GPS Time
LD37261558.las	Adjusted GPS Time
LD37261561.las	Adjusted GPS Time
LD37261564.las	Adjusted GPS Time
LD37261567.las	Adjusted GPS Time
LD37261570.las	Adjusted GPS Time
LD37261573.las	Adjusted GPS Time
LD37261576.las	Adjusted GPS Time
LD37261579.las	Adjusted GPS Time
LD37261582.las	Adjusted GPS Time
LD37261585.las	Adjusted GPS Time
LD37261588.las	Adjusted GPS Time
LD37261591.las	Adjusted GPS Time
LD37261594.las	Adjusted GPS Time
LD37261597.las	Adjusted GPS Time
LD37261600.las	Adjusted GPS Time
LD37261603.las	Adjusted GPS Time
LD37261606.las	Adjusted GPS Time
LD37261609.las	Adjusted GPS Time
LD37261612.las	Adjusted GPS Time
LD37261615.las	Adjusted GPS Time
LD37261618.las	Adjusted GPS Time
LD37291339.las	Adjusted GPS Time
LD37291342.las	Adjusted GPS Time
LD37291345.las	Adjusted GPS Time

DPH-3 Report on Time of Global Positioning System Data

File	GPS Time Type
LD37291348.las	Adjusted GPS Time
LD37291351.las	Adjusted GPS Time
LD37291354.las	Adjusted GPS Time
LD37291357.las	Adjusted GPS Time
LD37291360.las	Adjusted GPS Time
LD37291363.las	Adjusted GPS Time
LD37291366.las	Adjusted GPS Time
LD37291369.las	Adjusted GPS Time
LD37291372.las	Adjusted GPS Time
LD37291375.las	Adjusted GPS Time
LD37291378.las	Adjusted GPS Time
LD37291381.las	Adjusted GPS Time
LD37291384.las	Adjusted GPS Time
LD37291387.las	Adjusted GPS Time
LD37291390.las	Adjusted GPS Time
LD37291393.las	Adjusted GPS Time
LD37291396.las	Adjusted GPS Time
LD37291399.las	Adjusted GPS Time
LD37291402.las	Adjusted GPS Time
LD37291405.las	Adjusted GPS Time
LD37291408.las	Adjusted GPS Time
LD37291411.las	Adjusted GPS Time
LD37291414.las	Adjusted GPS Time
LD37291417.las	Adjusted GPS Time
LD37291420.las	Adjusted GPS Time
LD37291423.las	Adjusted GPS Time
LD37291426.las	Adjusted GPS Time
LD37291429.las	Adjusted GPS Time
LD37291432.las	Adjusted GPS Time
LD37291435.las	Adjusted GPS Time
LD37291438.las	Adjusted GPS Time
LD37291441.las	Adjusted GPS Time
LD37291444.las	Adjusted GPS Time
LD37291447.las	Adjusted GPS Time
LD37291450.las	Adjusted GPS Time
LD37291453.las	Adjusted GPS Time
LD37291456.las	Adjusted GPS Time
LD37291459.las	Adjusted GPS Time
LD37291462.las	Adjusted GPS Time
LD37291465.las	Adjusted GPS Time
LD37291468.las	Adjusted GPS Time
LD37291471.las	Adjusted GPS Time
LD37291474.las	Adjusted GPS Time
LD37291477.las	Adjusted GPS Time
LD37291480.las	Adjusted GPS Time
LD37291483.las	Adjusted GPS Time
LD37291486.las	Adjusted GPS Time
LD37291489.las	Adjusted GPS Time
LD37291492.las	Adjusted GPS Time

DPH-3 Report on Time of Global Positioning System Data

File	GPS Time Type
LD37291495.las	Adjusted GPS Time
LD37291498.las	Adjusted GPS Time
LD37291501.las	Adjusted GPS Time
LD37291504.las	Adjusted GPS Time
LD37291507.las	Adjusted GPS Time
LD37291510.las	Adjusted GPS Time
LD37291513.las	Adjusted GPS Time
LD37291516.las	Adjusted GPS Time
LD37291519.las	Adjusted GPS Time
LD37291522.las	Adjusted GPS Time
LD37291525.las	Adjusted GPS Time
LD37291528.las	Adjusted GPS Time
LD37291531.las	Adjusted GPS Time
LD37291534.las	Adjusted GPS Time
LD37291537.las	Adjusted GPS Time
LD37291540.las	Adjusted GPS Time
LD37291543.las	Adjusted GPS Time
LD37291546.las	Adjusted GPS Time
LD37291549.las	Adjusted GPS Time
LD37291552.las	Adjusted GPS Time
LD37291555.las	Adjusted GPS Time
LD37291558.las	Adjusted GPS Time
LD37291561.las	Adjusted GPS Time
LD37291564.las	Adjusted GPS Time
LD37291567.las	Adjusted GPS Time
LD37291570.las	Adjusted GPS Time
LD37291573.las	Adjusted GPS Time
LD37291576.las	Adjusted GPS Time
LD37291579.las	Adjusted GPS Time
LD37291582.las	Adjusted GPS Time
LD37291585.las	Adjusted GPS Time
LD37291588.las	Adjusted GPS Time
LD37291591.las	Adjusted GPS Time
LD37291594.las	Adjusted GPS Time
LD37291597.las	Adjusted GPS Time
LD37291600.las	Adjusted GPS Time
LD37291603.las	Adjusted GPS Time
LD37291606.las	Adjusted GPS Time
LD37291609.las	Adjusted GPS Time
LD37291612.las	Adjusted GPS Time
LD37291615.las	Adjusted GPS Time
LD37291618.las	Adjusted GPS Time
LD37321339.las	Adjusted GPS Time
LD37321342.las	Adjusted GPS Time
LD37321345.las	Adjusted GPS Time
LD37321348.las	Adjusted GPS Time
LD37321351.las	Adjusted GPS Time
LD37321354.las	Adjusted GPS Time
LD37321357.las	Adjusted GPS Time

DPH-3 Report on Time of Global Positioning System Data

File	GPS Time Type
LD37321360.las	Adjusted GPS Time
LD37321363.las	Adjusted GPS Time
LD37321366.las	Adjusted GPS Time
LD37321369.las	Adjusted GPS Time
LD37321372.las	Adjusted GPS Time
LD37321375.las	Adjusted GPS Time
LD37321378.las	Adjusted GPS Time
LD37321381.las	Adjusted GPS Time
LD37321384.las	Adjusted GPS Time
LD37321387.las	Adjusted GPS Time
LD37321390.las	Adjusted GPS Time
LD37321393.las	Adjusted GPS Time
LD37321396.las	Adjusted GPS Time
LD37321399.las	Adjusted GPS Time
LD37321402.las	Adjusted GPS Time
LD37321405.las	Adjusted GPS Time
LD37321408.las	Adjusted GPS Time
LD37321411.las	Adjusted GPS Time
LD37321414.las	Adjusted GPS Time
LD37321417.las	Adjusted GPS Time
LD37321420.las	Adjusted GPS Time
LD37321423.las	Adjusted GPS Time
LD37321426.las	Adjusted GPS Time
LD37321429.las	Adjusted GPS Time
LD37321432.las	Adjusted GPS Time
LD37321435.las	Adjusted GPS Time
LD37321438.las	Adjusted GPS Time
LD37321441.las	Adjusted GPS Time
LD37321444.las	Adjusted GPS Time
LD37321447.las	Adjusted GPS Time
LD37321450.las	Adjusted GPS Time
LD37321453.las	Adjusted GPS Time
LD37321456.las	Adjusted GPS Time
LD37321459.las	Adjusted GPS Time
LD37321462.las	Adjusted GPS Time
LD37321465.las	Adjusted GPS Time
LD37321468.las	Adjusted GPS Time
LD37321471.las	Adjusted GPS Time
LD37321474.las	Adjusted GPS Time
LD37321477.las	Adjusted GPS Time
LD37321480.las	Adjusted GPS Time
LD37321483.las	Adjusted GPS Time
LD37321486.las	Adjusted GPS Time
LD37321489.las	Adjusted GPS Time
LD37321492.las	Adjusted GPS Time
LD37321495.las	Adjusted GPS Time
LD37321498.las	Adjusted GPS Time
LD37321501.las	Adjusted GPS Time
LD37321504.las	Adjusted GPS Time

DPH-3 Report on Time of Global Positioning System Data

File	GPS Time Type
LD37321507.las	Adjusted GPS Time
LD37321510.las	Adjusted GPS Time
LD37321513.las	Adjusted GPS Time
LD37321516.las	Adjusted GPS Time
LD37321519.las	Adjusted GPS Time
LD37321522.las	Adjusted GPS Time
LD37321525.las	Adjusted GPS Time
LD37321528.las	Adjusted GPS Time
LD37321531.las	Adjusted GPS Time
LD37321534.las	Adjusted GPS Time
LD37321537.las	Adjusted GPS Time
LD37321540.las	Adjusted GPS Time
LD37321543.las	Adjusted GPS Time
LD37321546.las	Adjusted GPS Time
LD37321549.las	Adjusted GPS Time
LD37321552.las	Adjusted GPS Time
LD37321555.las	Adjusted GPS Time
LD37321558.las	Adjusted GPS Time
LD37321561.las	Adjusted GPS Time
LD37321564.las	Adjusted GPS Time
LD37321567.las	Adjusted GPS Time
LD37321570.las	Adjusted GPS Time
LD37321573.las	Adjusted GPS Time
LD37321576.las	Adjusted GPS Time
LD37321579.las	Adjusted GPS Time
LD37321582.las	Adjusted GPS Time
LD37321585.las	Adjusted GPS Time
LD37321588.las	Adjusted GPS Time
LD37321591.las	Adjusted GPS Time
LD37321594.las	Adjusted GPS Time
LD37321597.las	Adjusted GPS Time
LD37321600.las	Adjusted GPS Time
LD37321603.las	Adjusted GPS Time
LD37321606.las	Adjusted GPS Time
LD37321609.las	Adjusted GPS Time
LD37321612.las	Adjusted GPS Time
LD37321615.las	Adjusted GPS Time
LD37321618.las	Adjusted GPS Time
LD37351339.las	Adjusted GPS Time
LD37351342.las	Adjusted GPS Time
LD37351345.las	Adjusted GPS Time
LD37351348.las	Adjusted GPS Time
LD37351351.las	Adjusted GPS Time
LD37351354.las	Adjusted GPS Time
LD37351357.las	Adjusted GPS Time
LD37351360.las	Adjusted GPS Time
LD37351363.las	Adjusted GPS Time
LD37351366.las	Adjusted GPS Time
LD37351369.las	Adjusted GPS Time

DPH-3 Report on Time of Global Positioning System Data

File	GPS Time Type
LD37351372.las	Adjusted GPS Time
LD37351375.las	Adjusted GPS Time
LD37351378.las	Adjusted GPS Time
LD37351381.las	Adjusted GPS Time
LD37351384.las	Adjusted GPS Time
LD37351387.las	Adjusted GPS Time
LD37351390.las	Adjusted GPS Time
LD37351393.las	Adjusted GPS Time
LD37351396.las	Adjusted GPS Time
LD37351399.las	Adjusted GPS Time
LD37351402.las	Adjusted GPS Time
LD37351405.las	Adjusted GPS Time
LD37351408.las	Adjusted GPS Time
LD37351411.las	Adjusted GPS Time
LD37351414.las	Adjusted GPS Time
LD37351417.las	Adjusted GPS Time
LD37351420.las	Adjusted GPS Time
LD37351423.las	Adjusted GPS Time
LD37351426.las	Adjusted GPS Time
LD37351429.las	Adjusted GPS Time
LD37351432.las	Adjusted GPS Time
LD37351435.las	Adjusted GPS Time
LD37351438.las	Adjusted GPS Time
LD37351441.las	Adjusted GPS Time
LD37351444.las	Adjusted GPS Time
LD37351447.las	Adjusted GPS Time
LD37351450.las	Adjusted GPS Time
LD37351453.las	Adjusted GPS Time
LD37351456.las	Adjusted GPS Time
LD37351459.las	Adjusted GPS Time
LD37351462.las	Adjusted GPS Time
LD37351465.las	Adjusted GPS Time
LD37351468.las	Adjusted GPS Time
LD37351471.las	Adjusted GPS Time
LD37351474.las	Adjusted GPS Time
LD37351477.las	Adjusted GPS Time
LD37351480.las	Adjusted GPS Time
LD37351483.las	Adjusted GPS Time
LD37351486.las	Adjusted GPS Time
LD37351489.las	Adjusted GPS Time
LD37351492.las	Adjusted GPS Time
LD37351495.las	Adjusted GPS Time
LD37351498.las	Adjusted GPS Time
LD37351501.las	Adjusted GPS Time
LD37351504.las	Adjusted GPS Time
LD37351507.las	Adjusted GPS Time
LD37351510.las	Adjusted GPS Time
LD37351513.las	Adjusted GPS Time
LD37351516.las	Adjusted GPS Time

DPH-3 Report on Time of Global Positioning System Data

File	GPS Time Type
LD37351519.las	Adjusted GPS Time
LD37351522.las	Adjusted GPS Time
LD37351525.las	Adjusted GPS Time
LD37351528.las	Adjusted GPS Time
LD37351531.las	Adjusted GPS Time
LD37351534.las	Adjusted GPS Time
LD37351537.las	Adjusted GPS Time
LD37351540.las	Adjusted GPS Time
LD37351543.las	Adjusted GPS Time
LD37351546.las	Adjusted GPS Time
LD37351549.las	Adjusted GPS Time
LD37351552.las	Adjusted GPS Time
LD37351555.las	Adjusted GPS Time
LD37351558.las	Adjusted GPS Time
LD37351561.las	Adjusted GPS Time
LD37351564.las	Adjusted GPS Time
LD37351567.las	Adjusted GPS Time
LD37351570.las	Adjusted GPS Time
LD37351573.las	Adjusted GPS Time
LD37351576.las	Adjusted GPS Time
LD37351579.las	Adjusted GPS Time
LD37351582.las	Adjusted GPS Time
LD37351585.las	Adjusted GPS Time
LD37351588.las	Adjusted GPS Time
LD37351591.las	Adjusted GPS Time
LD37351594.las	Adjusted GPS Time
LD37351597.las	Adjusted GPS Time
LD37351600.las	Adjusted GPS Time
LD37351603.las	Adjusted GPS Time
LD37351606.las	Adjusted GPS Time
LD37351609.las	Adjusted GPS Time
LD37351612.las	Adjusted GPS Time
LD37351615.las	Adjusted GPS Time
LD37351618.las	Adjusted GPS Time
LD37381339.las	Adjusted GPS Time
LD37381342.las	Adjusted GPS Time
LD37381345.las	Adjusted GPS Time
LD37381348.las	Adjusted GPS Time
LD37381351.las	Adjusted GPS Time
LD37381354.las	Adjusted GPS Time
LD37381357.las	Adjusted GPS Time
LD37381360.las	Adjusted GPS Time
LD37381363.las	Adjusted GPS Time
LD37381366.las	Adjusted GPS Time
LD37381369.las	Adjusted GPS Time
LD37381372.las	Adjusted GPS Time
LD37381375.las	Adjusted GPS Time
LD37381378.las	Adjusted GPS Time
LD37381381.las	Adjusted GPS Time

DPH-3 Report on Time of Global Positioning System Data

File	GPS Time Type
LD37381384.las	Adjusted GPS Time
LD37381387.las	Adjusted GPS Time
LD37381390.las	Adjusted GPS Time
LD37381393.las	Adjusted GPS Time
LD37381396.las	Adjusted GPS Time
LD37381399.las	Adjusted GPS Time
LD37381402.las	Adjusted GPS Time
LD37381405.las	Adjusted GPS Time
LD37381408.las	Adjusted GPS Time
LD37381411.las	Adjusted GPS Time
LD37381414.las	Adjusted GPS Time
LD37381417.las	Adjusted GPS Time
LD37381420.las	Adjusted GPS Time
LD37381423.las	Adjusted GPS Time
LD37381426.las	Adjusted GPS Time
LD37381429.las	Adjusted GPS Time
LD37381432.las	Adjusted GPS Time
LD37381435.las	Adjusted GPS Time
LD37381438.las	Adjusted GPS Time
LD37381441.las	Adjusted GPS Time
LD37381444.las	Adjusted GPS Time
LD37381447.las	Adjusted GPS Time
LD37381450.las	Adjusted GPS Time
LD37381453.las	Adjusted GPS Time
LD37381456.las	Adjusted GPS Time
LD37381459.las	Adjusted GPS Time
LD37381462.las	Adjusted GPS Time
LD37381465.las	Adjusted GPS Time
LD37381468.las	Adjusted GPS Time
LD37381471.las	Adjusted GPS Time
LD37381474.las	Adjusted GPS Time
LD37381477.las	Adjusted GPS Time
LD37381480.las	Adjusted GPS Time
LD37381483.las	Adjusted GPS Time
LD37381486.las	Adjusted GPS Time
LD37381489.las	Adjusted GPS Time
LD37381492.las	Adjusted GPS Time
LD37381495.las	Adjusted GPS Time
LD37381498.las	Adjusted GPS Time
LD37381501.las	Adjusted GPS Time
LD37381504.las	Adjusted GPS Time
LD37381507.las	Adjusted GPS Time
LD37381510.las	Adjusted GPS Time
LD37381513.las	Adjusted GPS Time
LD37381516.las	Adjusted GPS Time
LD37381519.las	Adjusted GPS Time
LD37381522.las	Adjusted GPS Time
LD37381525.las	Adjusted GPS Time
LD37381528.las	Adjusted GPS Time

DPH-3 Report on Time of Global Positioning System Data

File	GPS Time Type
LD37381531.las	Adjusted GPS Time
LD37381534.las	Adjusted GPS Time
LD37381537.las	Adjusted GPS Time
LD37381540.las	Adjusted GPS Time
LD37381543.las	Adjusted GPS Time
LD37381546.las	Adjusted GPS Time
LD37381549.las	Adjusted GPS Time
LD37381552.las	Adjusted GPS Time
LD37381555.las	Adjusted GPS Time
LD37381558.las	Adjusted GPS Time
LD37381561.las	Adjusted GPS Time
LD37381564.las	Adjusted GPS Time
LD37381567.las	Adjusted GPS Time
LD37381570.las	Adjusted GPS Time
LD37381573.las	Adjusted GPS Time
LD37381576.las	Adjusted GPS Time
LD37381579.las	Adjusted GPS Time
LD37381582.las	Adjusted GPS Time
LD37381585.las	Adjusted GPS Time
LD37381588.las	Adjusted GPS Time
LD37381591.las	Adjusted GPS Time
LD37381594.las	Adjusted GPS Time
LD37381597.las	Adjusted GPS Time
LD37381600.las	Adjusted GPS Time
LD37381603.las	Adjusted GPS Time
LD37381606.las	Adjusted GPS Time
LD37381609.las	Adjusted GPS Time
LD37381612.las	Adjusted GPS Time
LD37381615.las	Adjusted GPS Time
LD37381618.las	Adjusted GPS Time
LD37411339.las	Adjusted GPS Time
LD37411342.las	Adjusted GPS Time
LD37411345.las	Adjusted GPS Time
LD37411348.las	Adjusted GPS Time
LD37411351.las	Adjusted GPS Time
LD37411354.las	Adjusted GPS Time
LD37411357.las	Adjusted GPS Time
LD37411360.las	Adjusted GPS Time
LD37411363.las	Adjusted GPS Time
LD37411366.las	Adjusted GPS Time
LD37411369.las	Adjusted GPS Time
LD37411372.las	Adjusted GPS Time
LD37411375.las	Adjusted GPS Time
LD37411378.las	Adjusted GPS Time
LD37411381.las	Adjusted GPS Time
LD37411384.las	Adjusted GPS Time
LD37411387.las	Adjusted GPS Time
LD37411390.las	Adjusted GPS Time
LD37411393.las	Adjusted GPS Time

DPH-3 Report on Time of Global Positioning System Data

File	GPS Time Type
LD37411396.las	Adjusted GPS Time
LD37411399.las	Adjusted GPS Time
LD37411402.las	Adjusted GPS Time
LD37411405.las	Adjusted GPS Time
LD37411408.las	Adjusted GPS Time
LD37411411.las	Adjusted GPS Time
LD37411414.las	Adjusted GPS Time
LD37411417.las	Adjusted GPS Time
LD37411420.las	Adjusted GPS Time
LD37411423.las	Adjusted GPS Time
LD37411426.las	Adjusted GPS Time
LD37411429.las	Adjusted GPS Time
LD37411432.las	Adjusted GPS Time
LD37411435.las	Adjusted GPS Time
LD37411438.las	Adjusted GPS Time
LD37411441.las	Adjusted GPS Time
LD37411444.las	Adjusted GPS Time
LD37411447.las	Adjusted GPS Time
LD37411450.las	Adjusted GPS Time
LD37411453.las	Adjusted GPS Time
LD37411456.las	Adjusted GPS Time
LD37411459.las	Adjusted GPS Time
LD37411462.las	Adjusted GPS Time
LD37411465.las	Adjusted GPS Time
LD37411468.las	Adjusted GPS Time
LD37411471.las	Adjusted GPS Time
LD37411474.las	Adjusted GPS Time
LD37411477.las	Adjusted GPS Time
LD37411480.las	Adjusted GPS Time
LD37411483.las	Adjusted GPS Time
LD37411486.las	Adjusted GPS Time
LD37411489.las	Adjusted GPS Time
LD37411492.las	Adjusted GPS Time
LD37411495.las	Adjusted GPS Time
LD37411498.las	Adjusted GPS Time
LD37411501.las	Adjusted GPS Time
LD37411504.las	Adjusted GPS Time
LD37411507.las	Adjusted GPS Time
LD37411510.las	Adjusted GPS Time
LD37411513.las	Adjusted GPS Time
LD37411516.las	Adjusted GPS Time
LD37411519.las	Adjusted GPS Time
LD37411522.las	Adjusted GPS Time
LD37411525.las	Adjusted GPS Time
LD37411528.las	Adjusted GPS Time
LD37411531.las	Adjusted GPS Time
LD37411534.las	Adjusted GPS Time
LD37411537.las	Adjusted GPS Time
LD37411540.las	Adjusted GPS Time

DPH-3 Report on Time of Global Positioning System Data

File	GPS Time Type
LD37411543.las	Adjusted GPS Time
LD37411546.las	Adjusted GPS Time
LD37411549.las	Adjusted GPS Time
LD37411552.las	Adjusted GPS Time
LD37411555.las	Adjusted GPS Time
LD37411558.las	Adjusted GPS Time
LD37411561.las	Adjusted GPS Time
LD37411564.las	Adjusted GPS Time
LD37411567.las	Adjusted GPS Time
LD37411570.las	Adjusted GPS Time
LD37411573.las	Adjusted GPS Time
LD37411576.las	Adjusted GPS Time
LD37411579.las	Adjusted GPS Time
LD37411582.las	Adjusted GPS Time
LD37411585.las	Adjusted GPS Time
LD37411588.las	Adjusted GPS Time
LD37411591.las	Adjusted GPS Time
LD37411594.las	Adjusted GPS Time
LD37411597.las	Adjusted GPS Time
LD37411600.las	Adjusted GPS Time
LD37411603.las	Adjusted GPS Time
LD37411606.las	Adjusted GPS Time
LD37411609.las	Adjusted GPS Time
LD37411612.las	Adjusted GPS Time
LD37411615.las	Adjusted GPS Time
LD37411618.las	Adjusted GPS Time
LD37441339.las	Adjusted GPS Time
LD37441342.las	Adjusted GPS Time
LD37441345.las	Adjusted GPS Time
LD37441348.las	Adjusted GPS Time
LD37441351.las	Adjusted GPS Time
LD37441354.las	Adjusted GPS Time
LD37441357.las	Adjusted GPS Time
LD37441360.las	Adjusted GPS Time
LD37441363.las	Adjusted GPS Time
LD37441366.las	Adjusted GPS Time
LD37441369.las	Adjusted GPS Time
LD37441372.las	Adjusted GPS Time
LD37441375.las	Adjusted GPS Time
LD37441378.las	Adjusted GPS Time
LD37441381.las	Adjusted GPS Time
LD37441384.las	Adjusted GPS Time
LD37441387.las	Adjusted GPS Time
LD37441390.las	Adjusted GPS Time
LD37441393.las	Adjusted GPS Time
LD37441396.las	Adjusted GPS Time
LD37441399.las	Adjusted GPS Time
LD37441402.las	Adjusted GPS Time
LD37441405.las	Adjusted GPS Time

DPH-3 Report on Time of Global Positioning System Data

File	GPS Time Type
LD37441408.las	Adjusted GPS Time
LD37441411.las	Adjusted GPS Time
LD37441414.las	Adjusted GPS Time
LD37441417.las	Adjusted GPS Time
LD37441420.las	Adjusted GPS Time
LD37441423.las	Adjusted GPS Time
LD37441426.las	Adjusted GPS Time
LD37441429.las	Adjusted GPS Time
LD37441432.las	Adjusted GPS Time
LD37441435.las	Adjusted GPS Time
LD37441438.las	Adjusted GPS Time
LD37441441.las	Adjusted GPS Time
LD37441444.las	Adjusted GPS Time
LD37441447.las	Adjusted GPS Time
LD37441450.las	Adjusted GPS Time
LD37441453.las	Adjusted GPS Time
LD37441456.las	Adjusted GPS Time
LD37441459.las	Adjusted GPS Time
LD37441462.las	Adjusted GPS Time
LD37441465.las	Adjusted GPS Time
LD37441468.las	Adjusted GPS Time
LD37441471.las	Adjusted GPS Time
LD37441474.las	Adjusted GPS Time
LD37441477.las	Adjusted GPS Time
LD37441480.las	Adjusted GPS Time
LD37441483.las	Adjusted GPS Time
LD37441486.las	Adjusted GPS Time
LD37441489.las	Adjusted GPS Time
LD37441492.las	Adjusted GPS Time
LD37441495.las	Adjusted GPS Time
LD37441498.las	Adjusted GPS Time
LD37441501.las	Adjusted GPS Time
LD37441504.las	Adjusted GPS Time
LD37441507.las	Adjusted GPS Time
LD37441510.las	Adjusted GPS Time
LD37441513.las	Adjusted GPS Time
LD37441516.las	Adjusted GPS Time
LD37441519.las	Adjusted GPS Time
LD37441522.las	Adjusted GPS Time
LD37441525.las	Adjusted GPS Time
LD37441528.las	Adjusted GPS Time
LD37441531.las	Adjusted GPS Time
LD37441534.las	Adjusted GPS Time
LD37441537.las	Adjusted GPS Time
LD37441540.las	Adjusted GPS Time
LD37441543.las	Adjusted GPS Time
LD37441546.las	Adjusted GPS Time
LD37441549.las	Adjusted GPS Time
LD37441552.las	Adjusted GPS Time

DPH-3 Report on Time of Global Positioning System Data

File	GPS Time Type
LD37441555.las	Adjusted GPS Time
LD37441558.las	Adjusted GPS Time
LD37441561.las	Adjusted GPS Time
LD37441564.las	Adjusted GPS Time
LD37441567.las	Adjusted GPS Time
LD37441570.las	Adjusted GPS Time
LD37441573.las	Adjusted GPS Time
LD37441576.las	Adjusted GPS Time
LD37441579.las	Adjusted GPS Time
LD37441582.las	Adjusted GPS Time
LD37441585.las	Adjusted GPS Time
LD37441588.las	Adjusted GPS Time
LD37441591.las	Adjusted GPS Time
LD37441594.las	Adjusted GPS Time
LD37441597.las	Adjusted GPS Time
LD37441600.las	Adjusted GPS Time
LD37441603.las	Adjusted GPS Time
LD37441606.las	Adjusted GPS Time
LD37441609.las	Adjusted GPS Time
LD37441612.las	Adjusted GPS Time
LD37441615.las	Adjusted GPS Time
LD37441618.las	Adjusted GPS Time
LD37471339.las	Adjusted GPS Time
LD37471342.las	Adjusted GPS Time
LD37471345.las	Adjusted GPS Time
LD37471348.las	Adjusted GPS Time
LD37471351.las	Adjusted GPS Time
LD37471354.las	Adjusted GPS Time
LD37471357.las	Adjusted GPS Time
LD37471360.las	Adjusted GPS Time
LD37471363.las	Adjusted GPS Time
LD37471366.las	Adjusted GPS Time
LD37471369.las	Adjusted GPS Time
LD37471372.las	Adjusted GPS Time
LD37471375.las	Adjusted GPS Time
LD37471378.las	Adjusted GPS Time
LD37471381.las	Adjusted GPS Time
LD37471384.las	Adjusted GPS Time
LD37471387.las	Adjusted GPS Time
LD37471390.las	Adjusted GPS Time
LD37471393.las	Adjusted GPS Time
LD37471396.las	Adjusted GPS Time
LD37471399.las	Adjusted GPS Time
LD37471402.las	Adjusted GPS Time
LD37471405.las	Adjusted GPS Time
LD37471408.las	Adjusted GPS Time
LD37471411.las	Adjusted GPS Time
LD37471414.las	Adjusted GPS Time
LD37471417.las	Adjusted GPS Time

DPH-3 Report on Time of Global Positioning System Data

File	GPS Time Type
LD37471420.las	Adjusted GPS Time
LD37471423.las	Adjusted GPS Time
LD37471426.las	Adjusted GPS Time
LD37471429.las	Adjusted GPS Time
LD37471432.las	Adjusted GPS Time
LD37471435.las	Adjusted GPS Time
LD37471438.las	Adjusted GPS Time
LD37471441.las	Adjusted GPS Time
LD37471444.las	Adjusted GPS Time
LD37471447.las	Adjusted GPS Time
LD37471450.las	Adjusted GPS Time
LD37471453.las	Adjusted GPS Time
LD37471456.las	Adjusted GPS Time
LD37471459.las	Adjusted GPS Time
LD37471462.las	Adjusted GPS Time
LD37471465.las	Adjusted GPS Time
LD37471468.las	Adjusted GPS Time
LD37471471.las	Adjusted GPS Time
LD37471474.las	Adjusted GPS Time
LD37471477.las	Adjusted GPS Time
LD37471480.las	Adjusted GPS Time
LD37471483.las	Adjusted GPS Time
LD37471486.las	Adjusted GPS Time
LD37471489.las	Adjusted GPS Time
LD37471492.las	Adjusted GPS Time
LD37471495.las	Adjusted GPS Time
LD37471498.las	Adjusted GPS Time
LD37471501.las	Adjusted GPS Time
LD37471504.las	Adjusted GPS Time
LD37471507.las	Adjusted GPS Time
LD37471510.las	Adjusted GPS Time
LD37471513.las	Adjusted GPS Time
LD37471516.las	Adjusted GPS Time
LD37471519.las	Adjusted GPS Time
LD37471522.las	Adjusted GPS Time
LD37471525.las	Adjusted GPS Time
LD37471528.las	Adjusted GPS Time
LD37471531.las	Adjusted GPS Time
LD37471534.las	Adjusted GPS Time
LD37471537.las	Adjusted GPS Time
LD37471540.las	Adjusted GPS Time
LD37471543.las	Adjusted GPS Time
LD37471546.las	Adjusted GPS Time
LD37471549.las	Adjusted GPS Time
LD37471552.las	Adjusted GPS Time
LD37471555.las	Adjusted GPS Time
LD37471558.las	Adjusted GPS Time
LD37471561.las	Adjusted GPS Time
LD37471564.las	Adjusted GPS Time

DPH-3 Report on Time of Global Positioning System Data

File	GPS Time Type
LD37471567.las	Adjusted GPS Time
LD37471570.las	Adjusted GPS Time
LD37471573.las	Adjusted GPS Time
LD37471576.las	Adjusted GPS Time
LD37471579.las	Adjusted GPS Time
LD37471582.las	Adjusted GPS Time
LD37471585.las	Adjusted GPS Time
LD37471588.las	Adjusted GPS Time
LD37471591.las	Adjusted GPS Time
LD37471594.las	Adjusted GPS Time
LD37471597.las	Adjusted GPS Time
LD37471600.las	Adjusted GPS Time
LD37471603.las	Adjusted GPS Time
LD37471606.las	Adjusted GPS Time
LD37471609.las	Adjusted GPS Time
LD37471612.las	Adjusted GPS Time
LD37471615.las	Adjusted GPS Time
LD37471618.las	Adjusted GPS Time
LD37501339.las	Adjusted GPS Time
LD37501342.las	Adjusted GPS Time
LD37501345.las	Adjusted GPS Time
LD37501348.las	Adjusted GPS Time
LD37501351.las	Adjusted GPS Time
LD37501354.las	Adjusted GPS Time
LD37501357.las	Adjusted GPS Time
LD37501360.las	Adjusted GPS Time
LD37501363.las	Adjusted GPS Time
LD37501366.las	Adjusted GPS Time
LD37501369.las	Adjusted GPS Time
LD37501372.las	Adjusted GPS Time
LD37501375.las	Adjusted GPS Time
LD37501378.las	Adjusted GPS Time
LD37501381.las	Adjusted GPS Time
LD37501384.las	Adjusted GPS Time
LD37501387.las	Adjusted GPS Time
LD37501390.las	Adjusted GPS Time
LD37501393.las	Adjusted GPS Time
LD37501396.las	Adjusted GPS Time
LD37501399.las	Adjusted GPS Time
LD37501402.las	Adjusted GPS Time
LD37501405.las	Adjusted GPS Time
LD37501408.las	Adjusted GPS Time
LD37501411.las	Adjusted GPS Time
LD37501414.las	Adjusted GPS Time
LD37501417.las	Adjusted GPS Time
LD37501420.las	Adjusted GPS Time
LD37501423.las	Adjusted GPS Time
LD37501426.las	Adjusted GPS Time
LD37501429.las	Adjusted GPS Time

DPH-3 Report on Time of Global Positioning System Data

File	GPS Time Type
LD37501432.las	Adjusted GPS Time
LD37501435.las	Adjusted GPS Time
LD37501438.las	Adjusted GPS Time
LD37501441.las	Adjusted GPS Time
LD37501444.las	Adjusted GPS Time
LD37501447.las	Adjusted GPS Time
LD37501450.las	Adjusted GPS Time
LD37501453.las	Adjusted GPS Time
LD37501456.las	Adjusted GPS Time
LD37501459.las	Adjusted GPS Time
LD37501462.las	Adjusted GPS Time
LD37501465.las	Adjusted GPS Time
LD37501468.las	Adjusted GPS Time
LD37501471.las	Adjusted GPS Time
LD37501474.las	Adjusted GPS Time
LD37501477.las	Adjusted GPS Time
LD37501480.las	Adjusted GPS Time
LD37501483.las	Adjusted GPS Time
LD37501486.las	Adjusted GPS Time
LD37501489.las	Adjusted GPS Time
LD37501492.las	Adjusted GPS Time
LD37501495.las	Adjusted GPS Time
LD37501498.las	Adjusted GPS Time
LD37501501.las	Adjusted GPS Time
LD37501504.las	Adjusted GPS Time
LD37501507.las	Adjusted GPS Time
LD37501510.las	Adjusted GPS Time
LD37501513.las	Adjusted GPS Time
LD37501516.las	Adjusted GPS Time
LD37501519.las	Adjusted GPS Time
LD37501522.las	Adjusted GPS Time
LD37501525.las	Adjusted GPS Time
LD37501528.las	Adjusted GPS Time
LD37501531.las	Adjusted GPS Time
LD37501534.las	Adjusted GPS Time
LD37501537.las	Adjusted GPS Time
LD37501540.las	Adjusted GPS Time
LD37501543.las	Adjusted GPS Time
LD37501546.las	Adjusted GPS Time
LD37501549.las	Adjusted GPS Time
LD37501552.las	Adjusted GPS Time
LD37501555.las	Adjusted GPS Time
LD37501558.las	Adjusted GPS Time
LD37501561.las	Adjusted GPS Time
LD37501564.las	Adjusted GPS Time
LD37501567.las	Adjusted GPS Time
LD37501570.las	Adjusted GPS Time
LD37501573.las	Adjusted GPS Time
LD37501576.las	Adjusted GPS Time

DPH-3 Report on Time of Global Positioning System Data

File	GPS Time Type
LD37501579.las	Adjusted GPS Time
LD37501582.las	Adjusted GPS Time
LD37501585.las	Adjusted GPS Time
LD37501588.las	Adjusted GPS Time
LD37501591.las	Adjusted GPS Time
LD37501594.las	Adjusted GPS Time
LD37501597.las	Adjusted GPS Time
LD37501600.las	Adjusted GPS Time
LD37501603.las	Adjusted GPS Time
LD37501606.las	Adjusted GPS Time
LD37501609.las	Adjusted GPS Time
LD37501612.las	Adjusted GPS Time
LD37501615.las	Adjusted GPS Time
LD37501618.las	Adjusted GPS Time
LD37531339.las	Adjusted GPS Time
LD37531342.las	Adjusted GPS Time
LD37531345.las	Adjusted GPS Time
LD37531348.las	Adjusted GPS Time
LD37531351.las	Adjusted GPS Time
LD37531354.las	Adjusted GPS Time
LD37531357.las	Adjusted GPS Time
LD37531360.las	Adjusted GPS Time
LD37531363.las	Adjusted GPS Time
LD37531366.las	Adjusted GPS Time
LD37531369.las	Adjusted GPS Time
LD37531372.las	Adjusted GPS Time
LD37531375.las	Adjusted GPS Time
LD37531378.las	Adjusted GPS Time
LD37531381.las	Adjusted GPS Time
LD37531384.las	Adjusted GPS Time
LD37531387.las	Adjusted GPS Time
LD37531390.las	Adjusted GPS Time
LD37531393.las	Adjusted GPS Time
LD37531396.las	Adjusted GPS Time
LD37531399.las	Adjusted GPS Time
LD37531402.las	Adjusted GPS Time
LD37531405.las	Adjusted GPS Time
LD37531408.las	Adjusted GPS Time
LD37531411.las	Adjusted GPS Time
LD37531414.las	Adjusted GPS Time
LD37531417.las	Adjusted GPS Time
LD37531420.las	Adjusted GPS Time
LD37531423.las	Adjusted GPS Time
LD37531426.las	Adjusted GPS Time
LD37531429.las	Adjusted GPS Time
LD37531432.las	Adjusted GPS Time
LD37531435.las	Adjusted GPS Time
LD37531438.las	Adjusted GPS Time
LD37531441.las	Adjusted GPS Time

DPH-3 Report on Time of Global Positioning System Data

File	GPS Time Type
LD37531444.las	Adjusted GPS Time
LD37531447.las	Adjusted GPS Time
LD37531450.las	Adjusted GPS Time
LD37531453.las	Adjusted GPS Time
LD37531456.las	Adjusted GPS Time
LD37531459.las	Adjusted GPS Time
LD37531462.las	Adjusted GPS Time
LD37531465.las	Adjusted GPS Time
LD37531468.las	Adjusted GPS Time
LD37531471.las	Adjusted GPS Time
LD37531474.las	Adjusted GPS Time
LD37531477.las	Adjusted GPS Time
LD37531480.las	Adjusted GPS Time
LD37531483.las	Adjusted GPS Time
LD37531486.las	Adjusted GPS Time
LD37531489.las	Adjusted GPS Time
LD37531492.las	Adjusted GPS Time
LD37531495.las	Adjusted GPS Time
LD37531498.las	Adjusted GPS Time
LD37531501.las	Adjusted GPS Time
LD37531504.las	Adjusted GPS Time
LD37531507.las	Adjusted GPS Time
LD37531510.las	Adjusted GPS Time
LD37531513.las	Adjusted GPS Time
LD37531516.las	Adjusted GPS Time
LD37531519.las	Adjusted GPS Time
LD37531522.las	Adjusted GPS Time
LD37531525.las	Adjusted GPS Time
LD37531528.las	Adjusted GPS Time
LD37531531.las	Adjusted GPS Time
LD37531534.las	Adjusted GPS Time
LD37531537.las	Adjusted GPS Time
LD37531540.las	Adjusted GPS Time
LD37531543.las	Adjusted GPS Time
LD37531546.las	Adjusted GPS Time
LD37531549.las	Adjusted GPS Time
LD37531552.las	Adjusted GPS Time
LD37531555.las	Adjusted GPS Time
LD37531558.las	Adjusted GPS Time
LD37531561.las	Adjusted GPS Time
LD37531564.las	Adjusted GPS Time
LD37531567.las	Adjusted GPS Time
LD37531570.las	Adjusted GPS Time
LD37531573.las	Adjusted GPS Time
LD37531576.las	Adjusted GPS Time
LD37531579.las	Adjusted GPS Time
LD37531582.las	Adjusted GPS Time
LD37531585.las	Adjusted GPS Time
LD37531588.las	Adjusted GPS Time

DPH-3 Report on Time of Global Positioning System Data

File	GPS Time Type
LD37531591.las	Adjusted GPS Time
LD37531594.las	Adjusted GPS Time
LD37531597.las	Adjusted GPS Time
LD37531600.las	Adjusted GPS Time
LD37531603.las	Adjusted GPS Time
LD37531606.las	Adjusted GPS Time
LD37531609.las	Adjusted GPS Time
LD37531612.las	Adjusted GPS Time
LD37531615.las	Adjusted GPS Time
LD37531618.las	Adjusted GPS Time
LD37561339.las	Adjusted GPS Time
LD37561342.las	Adjusted GPS Time
LD37561345.las	Adjusted GPS Time
LD37561348.las	Adjusted GPS Time
LD37561351.las	Adjusted GPS Time
LD37561354.las	Adjusted GPS Time
LD37561357.las	Adjusted GPS Time
LD37561360.las	Adjusted GPS Time
LD37561363.las	Adjusted GPS Time
LD37561366.las	Adjusted GPS Time
LD37561369.las	Adjusted GPS Time
LD37561372.las	Adjusted GPS Time
LD37561375.las	Adjusted GPS Time
LD37561378.las	Adjusted GPS Time
LD37561381.las	Adjusted GPS Time
LD37561384.las	Adjusted GPS Time
LD37561387.las	Adjusted GPS Time
LD37561390.las	Adjusted GPS Time
LD37561393.las	Adjusted GPS Time
LD37561396.las	Adjusted GPS Time
LD37561399.las	Adjusted GPS Time
LD37561402.las	Adjusted GPS Time
LD37561405.las	Adjusted GPS Time
LD37561408.las	Adjusted GPS Time
LD37561411.las	Adjusted GPS Time
LD37561414.las	Adjusted GPS Time
LD37561417.las	Adjusted GPS Time
LD37561420.las	Adjusted GPS Time
LD37561423.las	Adjusted GPS Time
LD37561426.las	Adjusted GPS Time
LD37561429.las	Adjusted GPS Time
LD37561432.las	Adjusted GPS Time
LD37561435.las	Adjusted GPS Time
LD37561438.las	Adjusted GPS Time
LD37561441.las	Adjusted GPS Time
LD37561444.las	Adjusted GPS Time
LD37561447.las	Adjusted GPS Time
LD37561450.las	Adjusted GPS Time
LD37561453.las	Adjusted GPS Time

DPH-3 Report on Time of Global Positioning System Data

File	GPS Time Type
LD37561456.las	Adjusted GPS Time
LD37561459.las	Adjusted GPS Time
LD37561462.las	Adjusted GPS Time
LD37561465.las	Adjusted GPS Time
LD37561468.las	Adjusted GPS Time
LD37561471.las	Adjusted GPS Time
LD37561474.las	Adjusted GPS Time
LD37561477.las	Adjusted GPS Time
LD37561480.las	Adjusted GPS Time
LD37561483.las	Adjusted GPS Time
LD37561486.las	Adjusted GPS Time
LD37561489.las	Adjusted GPS Time
LD37561492.las	Adjusted GPS Time
LD37561495.las	Adjusted GPS Time
LD37561498.las	Adjusted GPS Time
LD37561501.las	Adjusted GPS Time
LD37561504.las	Adjusted GPS Time
LD37561507.las	Adjusted GPS Time
LD37561510.las	Adjusted GPS Time
LD37561513.las	Adjusted GPS Time
LD37561516.las	Adjusted GPS Time
LD37561519.las	Adjusted GPS Time
LD37561522.las	Adjusted GPS Time
LD37561525.las	Adjusted GPS Time
LD37561528.las	Adjusted GPS Time
LD37561531.las	Adjusted GPS Time
LD37561534.las	Adjusted GPS Time
LD37561537.las	Adjusted GPS Time
LD37561540.las	Adjusted GPS Time
LD37561543.las	Adjusted GPS Time
LD37561546.las	Adjusted GPS Time
LD37561549.las	Adjusted GPS Time
LD37561552.las	Adjusted GPS Time
LD37561555.las	Adjusted GPS Time
LD37561558.las	Adjusted GPS Time
LD37561561.las	Adjusted GPS Time
LD37561564.las	Adjusted GPS Time
LD37561567.las	Adjusted GPS Time
LD37561570.las	Adjusted GPS Time
LD37561573.las	Adjusted GPS Time
LD37561576.las	Adjusted GPS Time
LD37561579.las	Adjusted GPS Time
LD37561582.las	Adjusted GPS Time
LD37561585.las	Adjusted GPS Time
LD37561588.las	Adjusted GPS Time
LD37561591.las	Adjusted GPS Time
LD37561594.las	Adjusted GPS Time
LD37561597.las	Adjusted GPS Time
LD37561600.las	Adjusted GPS Time

DPH-3 Report on Time of Global Positioning System Data

File	GPS Time Type
LD37561603.las	Adjusted GPS Time
LD37561606.las	Adjusted GPS Time
LD37561609.las	Adjusted GPS Time
LD37561612.las	Adjusted GPS Time
LD37561615.las	Adjusted GPS Time
LD37561618.las	Adjusted GPS Time
LD37591339.las	Adjusted GPS Time
LD37591342.las	Adjusted GPS Time
LD37591345.las	Adjusted GPS Time
LD37591348.las	Adjusted GPS Time
LD37591351.las	Adjusted GPS Time
LD37591354.las	Adjusted GPS Time
LD37591357.las	Adjusted GPS Time
LD37591360.las	Adjusted GPS Time
LD37591363.las	Adjusted GPS Time
LD37591366.las	Adjusted GPS Time
LD37591369.las	Adjusted GPS Time
LD37591372.las	Adjusted GPS Time
LD37591375.las	Adjusted GPS Time
LD37591378.las	Adjusted GPS Time
LD37591381.las	Adjusted GPS Time
LD37591384.las	Adjusted GPS Time
LD37591387.las	Adjusted GPS Time
LD37591390.las	Adjusted GPS Time
LD37591393.las	Adjusted GPS Time
LD37591396.las	Adjusted GPS Time
LD37591399.las	Adjusted GPS Time
LD37591402.las	Adjusted GPS Time
LD37591405.las	Adjusted GPS Time
LD37591408.las	Adjusted GPS Time
LD37591411.las	Adjusted GPS Time
LD37591414.las	Adjusted GPS Time
LD37591417.las	Adjusted GPS Time
LD37591420.las	Adjusted GPS Time
LD37591423.las	Adjusted GPS Time
LD37591426.las	Adjusted GPS Time
LD37591429.las	Adjusted GPS Time
LD37591432.las	Adjusted GPS Time
LD37591435.las	Adjusted GPS Time
LD37591438.las	Adjusted GPS Time
LD37591441.las	Adjusted GPS Time
LD37591444.las	Adjusted GPS Time
LD37591447.las	Adjusted GPS Time
LD37591450.las	Adjusted GPS Time
LD37591453.las	Adjusted GPS Time
LD37591456.las	Adjusted GPS Time
LD37591459.las	Adjusted GPS Time
LD37591462.las	Adjusted GPS Time
LD37591465.las	Adjusted GPS Time

DPH-3 Report on Time of Global Positioning System Data

File	GPS Time Type
LD37591468.las	Adjusted GPS Time
LD37591471.las	Adjusted GPS Time
LD37591474.las	Adjusted GPS Time
LD37591477.las	Adjusted GPS Time
LD37591480.las	Adjusted GPS Time
LD37591483.las	Adjusted GPS Time
LD37591486.las	Adjusted GPS Time
LD37591489.las	Adjusted GPS Time
LD37591492.las	Adjusted GPS Time
LD37591495.las	Adjusted GPS Time
LD37591498.las	Adjusted GPS Time
LD37591501.las	Adjusted GPS Time
LD37591504.las	Adjusted GPS Time
LD37591507.las	Adjusted GPS Time
LD37591510.las	Adjusted GPS Time
LD37591513.las	Adjusted GPS Time
LD37591516.las	Adjusted GPS Time
LD37591519.las	Adjusted GPS Time
LD37591522.las	Adjusted GPS Time
LD37591525.las	Adjusted GPS Time
LD37591528.las	Adjusted GPS Time
LD37591531.las	Adjusted GPS Time
LD37591534.las	Adjusted GPS Time
LD37591537.las	Adjusted GPS Time
LD37591540.las	Adjusted GPS Time
LD37591543.las	Adjusted GPS Time
LD37591546.las	Adjusted GPS Time
LD37591549.las	Adjusted GPS Time
LD37591552.las	Adjusted GPS Time
LD37591555.las	Adjusted GPS Time
LD37591558.las	Adjusted GPS Time
LD37591561.las	Adjusted GPS Time
LD37591564.las	Adjusted GPS Time
LD37591567.las	Adjusted GPS Time
LD37591570.las	Adjusted GPS Time
LD37591573.las	Adjusted GPS Time
LD37591576.las	Adjusted GPS Time
LD37591579.las	Adjusted GPS Time
LD37591582.las	Adjusted GPS Time
LD37591585.las	Adjusted GPS Time
LD37591588.las	Adjusted GPS Time
LD37591591.las	Adjusted GPS Time
LD37591594.las	Adjusted GPS Time
LD37591597.las	Adjusted GPS Time
LD37591600.las	Adjusted GPS Time
LD37591603.las	Adjusted GPS Time
LD37591606.las	Adjusted GPS Time
LD37591609.las	Adjusted GPS Time
LD37591612.las	Adjusted GPS Time

DPH-3 Report on Time of Global Positioning System Data

File	GPS Time Type
LD37591615.las	Adjusted GPS Time
LD37591618.las	Adjusted GPS Time
LD37621339.las	Adjusted GPS Time
LD37621342.las	Adjusted GPS Time
LD37621345.las	Adjusted GPS Time
LD37621348.las	Adjusted GPS Time
LD37621351.las	Adjusted GPS Time
LD37621354.las	Adjusted GPS Time
LD37621357.las	Adjusted GPS Time
LD37621360.las	Adjusted GPS Time
LD37621363.las	Adjusted GPS Time
LD37621366.las	Adjusted GPS Time
LD37621369.las	Adjusted GPS Time
LD37621372.las	Adjusted GPS Time
LD37621375.las	Adjusted GPS Time
LD37621378.las	Adjusted GPS Time
LD37621381.las	Adjusted GPS Time
LD37621384.las	Adjusted GPS Time
LD37621387.las	Adjusted GPS Time
LD37621390.las	Adjusted GPS Time
LD37621393.las	Adjusted GPS Time
LD37621396.las	Adjusted GPS Time
LD37621399.las	Adjusted GPS Time
LD37621402.las	Adjusted GPS Time
LD37621405.las	Adjusted GPS Time
LD37621408.las	Adjusted GPS Time
LD37621411.las	Adjusted GPS Time
LD37621414.las	Adjusted GPS Time
LD37621417.las	Adjusted GPS Time
LD37621420.las	Adjusted GPS Time
LD37621423.las	Adjusted GPS Time
LD37621426.las	Adjusted GPS Time
LD37621429.las	Adjusted GPS Time
LD37621432.las	Adjusted GPS Time
LD37621435.las	Adjusted GPS Time
LD37621438.las	Adjusted GPS Time
LD37621441.las	Adjusted GPS Time
LD37621444.las	Adjusted GPS Time
LD37621447.las	Adjusted GPS Time
LD37621450.las	Adjusted GPS Time
LD37621453.las	Adjusted GPS Time
LD37621456.las	Adjusted GPS Time
LD37621459.las	Adjusted GPS Time
LD37621462.las	Adjusted GPS Time
LD37621465.las	Adjusted GPS Time
LD37621468.las	Adjusted GPS Time
LD37621471.las	Adjusted GPS Time
LD37621474.las	Adjusted GPS Time
LD37621477.las	Adjusted GPS Time

DPH-3 Report on Time of Global Positioning System Data

File	GPS Time Type
LD37621480.las	Adjusted GPS Time
LD37621483.las	Adjusted GPS Time
LD37621486.las	Adjusted GPS Time
LD37621489.las	Adjusted GPS Time
LD37621492.las	Adjusted GPS Time
LD37621495.las	Adjusted GPS Time
LD37621498.las	Adjusted GPS Time
LD37621501.las	Adjusted GPS Time
LD37621504.las	Adjusted GPS Time
LD37621507.las	Adjusted GPS Time
LD37621510.las	Adjusted GPS Time
LD37621513.las	Adjusted GPS Time
LD37621516.las	Adjusted GPS Time
LD37621519.las	Adjusted GPS Time
LD37621522.las	Adjusted GPS Time
LD37621525.las	Adjusted GPS Time
LD37621528.las	Adjusted GPS Time
LD37621531.las	Adjusted GPS Time
LD37621534.las	Adjusted GPS Time
LD37621537.las	Adjusted GPS Time
LD37621540.las	Adjusted GPS Time
LD37621543.las	Adjusted GPS Time
LD37621546.las	Adjusted GPS Time
LD37621549.las	Adjusted GPS Time
LD37621552.las	Adjusted GPS Time
LD37621555.las	Adjusted GPS Time
LD37621558.las	Adjusted GPS Time
LD37621561.las	Adjusted GPS Time
LD37621564.las	Adjusted GPS Time
LD37621567.las	Adjusted GPS Time
LD37621570.las	Adjusted GPS Time
LD37621573.las	Adjusted GPS Time
LD37621576.las	Adjusted GPS Time
LD37621579.las	Adjusted GPS Time
LD37621582.las	Adjusted GPS Time
LD37621585.las	Adjusted GPS Time
LD37621588.las	Adjusted GPS Time
LD37621591.las	Adjusted GPS Time
LD37621594.las	Adjusted GPS Time
LD37621597.las	Adjusted GPS Time
LD37621600.las	Adjusted GPS Time
LD37621603.las	Adjusted GPS Time
LD37621606.las	Adjusted GPS Time
LD37621609.las	Adjusted GPS Time
LD37621612.las	Adjusted GPS Time
LD37621615.las	Adjusted GPS Time
LD37621618.las	Adjusted GPS Time
LD37651339.las	Adjusted GPS Time
LD37651342.las	Adjusted GPS Time

DPH-3 Report on Time of Global Positioning System Data

File	GPS Time Type
LD37651345.las	Adjusted GPS Time
LD37651348.las	Adjusted GPS Time
LD37651351.las	Adjusted GPS Time
LD37651354.las	Adjusted GPS Time
LD37651357.las	Adjusted GPS Time
LD37651360.las	Adjusted GPS Time
LD37651363.las	Adjusted GPS Time
LD37651366.las	Adjusted GPS Time
LD37651369.las	Adjusted GPS Time
LD37651372.las	Adjusted GPS Time
LD37651375.las	Adjusted GPS Time
LD37651378.las	Adjusted GPS Time
LD37651381.las	Adjusted GPS Time
LD37651384.las	Adjusted GPS Time
LD37651387.las	Adjusted GPS Time
LD37651390.las	Adjusted GPS Time
LD37651393.las	Adjusted GPS Time
LD37651396.las	Adjusted GPS Time
LD37651399.las	Adjusted GPS Time
LD37651402.las	Adjusted GPS Time
LD37651405.las	Adjusted GPS Time
LD37651408.las	Adjusted GPS Time
LD37651411.las	Adjusted GPS Time
LD37651414.las	Adjusted GPS Time
LD37651417.las	Adjusted GPS Time
LD37651420.las	Adjusted GPS Time
LD37651423.las	Adjusted GPS Time
LD37651426.las	Adjusted GPS Time
LD37651429.las	Adjusted GPS Time
LD37651432.las	Adjusted GPS Time
LD37651435.las	Adjusted GPS Time
LD37651438.las	Adjusted GPS Time
LD37651441.las	Adjusted GPS Time
LD37651444.las	Adjusted GPS Time
LD37651447.las	Adjusted GPS Time
LD37651450.las	Adjusted GPS Time
LD37651453.las	Adjusted GPS Time
LD37651456.las	Adjusted GPS Time
LD37651459.las	Adjusted GPS Time
LD37651462.las	Adjusted GPS Time
LD37651465.las	Adjusted GPS Time
LD37651468.las	Adjusted GPS Time
LD37651471.las	Adjusted GPS Time
LD37651474.las	Adjusted GPS Time
LD37651477.las	Adjusted GPS Time
LD37651480.las	Adjusted GPS Time
LD37651483.las	Adjusted GPS Time
LD37651486.las	Adjusted GPS Time
LD37651489.las	Adjusted GPS Time

DPH-3 Report on Time of Global Positioning System Data

File	GPS Time Type
LD37651492.las	Adjusted GPS Time
LD37651495.las	Adjusted GPS Time
LD37651498.las	Adjusted GPS Time
LD37651501.las	Adjusted GPS Time
LD37651504.las	Adjusted GPS Time
LD37651507.las	Adjusted GPS Time
LD37651510.las	Adjusted GPS Time
LD37651513.las	Adjusted GPS Time
LD37651516.las	Adjusted GPS Time
LD37651519.las	Adjusted GPS Time
LD37651522.las	Adjusted GPS Time
LD37651525.las	Adjusted GPS Time
LD37651528.las	Adjusted GPS Time
LD37651531.las	Adjusted GPS Time
LD37651534.las	Adjusted GPS Time
LD37651537.las	Adjusted GPS Time
LD37651540.las	Adjusted GPS Time
LD37651543.las	Adjusted GPS Time
LD37651546.las	Adjusted GPS Time
LD37651549.las	Adjusted GPS Time
LD37651552.las	Adjusted GPS Time
LD37651555.las	Adjusted GPS Time
LD37651558.las	Adjusted GPS Time
LD37651561.las	Adjusted GPS Time
LD37651564.las	Adjusted GPS Time
LD37651567.las	Adjusted GPS Time
LD37651570.las	Adjusted GPS Time
LD37651573.las	Adjusted GPS Time
LD37651576.las	Adjusted GPS Time
LD37651579.las	Adjusted GPS Time
LD37651582.las	Adjusted GPS Time
LD37651585.las	Adjusted GPS Time
LD37651588.las	Adjusted GPS Time
LD37651591.las	Adjusted GPS Time
LD37651594.las	Adjusted GPS Time
LD37651597.las	Adjusted GPS Time
LD37651600.las	Adjusted GPS Time
LD37651603.las	Adjusted GPS Time
LD37651606.las	Adjusted GPS Time
LD37651609.las	Adjusted GPS Time
LD37651612.las	Adjusted GPS Time
LD37651615.las	Adjusted GPS Time
LD37651618.las	Adjusted GPS Time
LD37681339.las	Adjusted GPS Time
LD37681342.las	Adjusted GPS Time
LD37681345.las	Adjusted GPS Time
LD37681348.las	Adjusted GPS Time
LD37681351.las	Adjusted GPS Time
LD37681354.las	Adjusted GPS Time

DPH-3 Report on Time of Global Positioning System Data

File	GPS Time Type
LD37681357.las	Adjusted GPS Time
LD37681360.las	Adjusted GPS Time
LD37681363.las	Adjusted GPS Time
LD37681366.las	Adjusted GPS Time
LD37681369.las	Adjusted GPS Time
LD37681372.las	Adjusted GPS Time
LD37681375.las	Adjusted GPS Time
LD37681378.las	Adjusted GPS Time
LD37681381.las	Adjusted GPS Time
LD37681384.las	Adjusted GPS Time
LD37681387.las	Adjusted GPS Time
LD37681390.las	Adjusted GPS Time
LD37681393.las	Adjusted GPS Time
LD37681396.las	Adjusted GPS Time
LD37681399.las	Adjusted GPS Time
LD37681402.las	Adjusted GPS Time
LD37681405.las	Adjusted GPS Time
LD37681408.las	Adjusted GPS Time
LD37681411.las	Adjusted GPS Time
LD37681414.las	Adjusted GPS Time
LD37681417.las	Adjusted GPS Time
LD37681420.las	Adjusted GPS Time
LD37681423.las	Adjusted GPS Time
LD37681426.las	Adjusted GPS Time
LD37681429.las	Adjusted GPS Time
LD37681432.las	Adjusted GPS Time
LD37681435.las	Adjusted GPS Time
LD37681438.las	Adjusted GPS Time
LD37681441.las	Adjusted GPS Time
LD37681444.las	Adjusted GPS Time
LD37681447.las	Adjusted GPS Time
LD37681450.las	Adjusted GPS Time
LD37681453.las	Adjusted GPS Time
LD37681456.las	Adjusted GPS Time
LD37681459.las	Adjusted GPS Time
LD37681462.las	Adjusted GPS Time
LD37681465.las	Adjusted GPS Time
LD37681468.las	Adjusted GPS Time
LD37681471.las	Adjusted GPS Time
LD37681474.las	Adjusted GPS Time
LD37681477.las	Adjusted GPS Time
LD37681480.las	Adjusted GPS Time
LD37681483.las	Adjusted GPS Time
LD37681486.las	Adjusted GPS Time
LD37681489.las	Adjusted GPS Time
LD37681492.las	Adjusted GPS Time
LD37681495.las	Adjusted GPS Time
LD37681498.las	Adjusted GPS Time
LD37681501.las	Adjusted GPS Time

DPH-3 Report on Time of Global Positioning System Data

File	GPS Time Type
LD37681504.las	Adjusted GPS Time
LD37681507.las	Adjusted GPS Time
LD37681510.las	Adjusted GPS Time
LD37681513.las	Adjusted GPS Time
LD37681516.las	Adjusted GPS Time
LD37681519.las	Adjusted GPS Time
LD37681522.las	Adjusted GPS Time
LD37681525.las	Adjusted GPS Time
LD37681528.las	Adjusted GPS Time
LD37681531.las	Adjusted GPS Time
LD37681534.las	Adjusted GPS Time
LD37681537.las	Adjusted GPS Time
LD37681540.las	Adjusted GPS Time
LD37681543.las	Adjusted GPS Time
LD37681546.las	Adjusted GPS Time
LD37681549.las	Adjusted GPS Time
LD37681552.las	Adjusted GPS Time
LD37681555.las	Adjusted GPS Time
LD37681558.las	Adjusted GPS Time
LD37681561.las	Adjusted GPS Time
LD37681564.las	Adjusted GPS Time
LD37681567.las	Adjusted GPS Time
LD37681570.las	Adjusted GPS Time
LD37681573.las	Adjusted GPS Time
LD37681576.las	Adjusted GPS Time
LD37681579.las	Adjusted GPS Time
LD37681582.las	Adjusted GPS Time
LD37681585.las	Adjusted GPS Time
LD37681588.las	Adjusted GPS Time
LD37681591.las	Adjusted GPS Time
LD37681594.las	Adjusted GPS Time
LD37681597.las	Adjusted GPS Time
LD37681600.las	Adjusted GPS Time
LD37681603.las	Adjusted GPS Time
LD37681606.las	Adjusted GPS Time
LD37681609.las	Adjusted GPS Time
LD37681612.las	Adjusted GPS Time
LD37681615.las	Adjusted GPS Time
LD37681618.las	Adjusted GPS Time
LD37711339.las	Adjusted GPS Time
LD37711342.las	Adjusted GPS Time
LD37711345.las	Adjusted GPS Time
LD37711348.las	Adjusted GPS Time
LD37711351.las	Adjusted GPS Time
LD37711354.las	Adjusted GPS Time
LD37711357.las	Adjusted GPS Time
LD37711360.las	Adjusted GPS Time
LD37711363.las	Adjusted GPS Time
LD37711366.las	Adjusted GPS Time

DPH-3 Report on Time of Global Positioning System Data

File	GPS Time Type
LD37711369.las	Adjusted GPS Time
LD37711372.las	Adjusted GPS Time
LD37711375.las	Adjusted GPS Time
LD37711378.las	Adjusted GPS Time
LD37711381.las	Adjusted GPS Time
LD37711384.las	Adjusted GPS Time
LD37711387.las	Adjusted GPS Time
LD37711390.las	Adjusted GPS Time
LD37711393.las	Adjusted GPS Time
LD37711396.las	Adjusted GPS Time
LD37711399.las	Adjusted GPS Time
LD37711402.las	Adjusted GPS Time
LD37711405.las	Adjusted GPS Time
LD37711408.las	Adjusted GPS Time
LD37711411.las	Adjusted GPS Time
LD37711414.las	Adjusted GPS Time
LD37711417.las	Adjusted GPS Time
LD37711420.las	Adjusted GPS Time
LD37711423.las	Adjusted GPS Time
LD37711426.las	Adjusted GPS Time
LD37711429.las	Adjusted GPS Time
LD37711432.las	Adjusted GPS Time
LD37711435.las	Adjusted GPS Time
LD37711438.las	Adjusted GPS Time
LD37711441.las	Adjusted GPS Time
LD37711444.las	Adjusted GPS Time
LD37711447.las	Adjusted GPS Time
LD37711450.las	Adjusted GPS Time
LD37711453.las	Adjusted GPS Time
LD37711456.las	Adjusted GPS Time
LD37711459.las	Adjusted GPS Time
LD37711462.las	Adjusted GPS Time
LD37711465.las	Adjusted GPS Time
LD37711468.las	Adjusted GPS Time
LD37711471.las	Adjusted GPS Time
LD37711474.las	Adjusted GPS Time
LD37711477.las	Adjusted GPS Time
LD37711480.las	Adjusted GPS Time
LD37711483.las	Adjusted GPS Time
LD37711486.las	Adjusted GPS Time
LD37711489.las	Adjusted GPS Time
LD37711492.las	Adjusted GPS Time
LD37711495.las	Adjusted GPS Time
LD37711498.las	Adjusted GPS Time
LD37711501.las	Adjusted GPS Time
LD37711504.las	Adjusted GPS Time
LD37711507.las	Adjusted GPS Time
LD37711510.las	Adjusted GPS Time
LD37711513.las	Adjusted GPS Time

DPH-3 Report on Time of Global Positioning System Data

File	GPS Time Type
LD37711516.las	Adjusted GPS Time
LD37711519.las	Adjusted GPS Time
LD37711522.las	Adjusted GPS Time
LD37711525.las	Adjusted GPS Time
LD37711528.las	Adjusted GPS Time
LD37711531.las	Adjusted GPS Time
LD37711534.las	Adjusted GPS Time
LD37711537.las	Adjusted GPS Time
LD37711540.las	Adjusted GPS Time
LD37711543.las	Adjusted GPS Time
LD37711546.las	Adjusted GPS Time
LD37711549.las	Adjusted GPS Time
LD37711552.las	Adjusted GPS Time
LD37711555.las	Adjusted GPS Time
LD37711558.las	Adjusted GPS Time
LD37711561.las	Adjusted GPS Time
LD37711564.las	Adjusted GPS Time
LD37711567.las	Adjusted GPS Time
LD37711570.las	Adjusted GPS Time
LD37711573.las	Adjusted GPS Time
LD37711576.las	Adjusted GPS Time
LD37711579.las	Adjusted GPS Time
LD37711582.las	Adjusted GPS Time
LD37711585.las	Adjusted GPS Time
LD37711588.las	Adjusted GPS Time
LD37711591.las	Adjusted GPS Time
LD37711594.las	Adjusted GPS Time
LD37711597.las	Adjusted GPS Time
LD37711600.las	Adjusted GPS Time
LD37711603.las	Adjusted GPS Time
LD37711606.las	Adjusted GPS Time
LD37711609.las	Adjusted GPS Time
LD37711612.las	Adjusted GPS Time
LD37711615.las	Adjusted GPS Time
LD37711618.las	Adjusted GPS Time
LD37741339.las	Adjusted GPS Time
LD37741342.las	Adjusted GPS Time
LD37741345.las	Adjusted GPS Time
LD37741348.las	Adjusted GPS Time
LD37741351.las	Adjusted GPS Time
LD37741354.las	Adjusted GPS Time
LD37741357.las	Adjusted GPS Time
LD37741360.las	Adjusted GPS Time
LD37741363.las	Adjusted GPS Time
LD37741366.las	Adjusted GPS Time
LD37741369.las	Adjusted GPS Time
LD37741372.las	Adjusted GPS Time
LD37741375.las	Adjusted GPS Time
LD37741378.las	Adjusted GPS Time

DPH-3 Report on Time of Global Positioning System Data

File	GPS Time Type
LD37741381.las	Adjusted GPS Time
LD37741384.las	Adjusted GPS Time
LD37741387.las	Adjusted GPS Time
LD37741390.las	Adjusted GPS Time
LD37741393.las	Adjusted GPS Time
LD37741396.las	Adjusted GPS Time
LD37741399.las	Adjusted GPS Time
LD37741402.las	Adjusted GPS Time
LD37741405.las	Adjusted GPS Time
LD37741408.las	Adjusted GPS Time
LD37741411.las	Adjusted GPS Time
LD37741414.las	Adjusted GPS Time
LD37741417.las	Adjusted GPS Time
LD37741420.las	Adjusted GPS Time
LD37741423.las	Adjusted GPS Time
LD37741426.las	Adjusted GPS Time
LD37741429.las	Adjusted GPS Time
LD37741432.las	Adjusted GPS Time
LD37741435.las	Adjusted GPS Time
LD37741438.las	Adjusted GPS Time
LD37741441.las	Adjusted GPS Time
LD37741444.las	Adjusted GPS Time
LD37741447.las	Adjusted GPS Time
LD37741450.las	Adjusted GPS Time
LD37741453.las	Adjusted GPS Time
LD37741456.las	Adjusted GPS Time
LD37741459.las	Adjusted GPS Time
LD37741462.las	Adjusted GPS Time
LD37741465.las	Adjusted GPS Time
LD37741468.las	Adjusted GPS Time
LD37741471.las	Adjusted GPS Time
LD37741474.las	Adjusted GPS Time
LD37741477.las	Adjusted GPS Time
LD37741480.las	Adjusted GPS Time
LD37741483.las	Adjusted GPS Time
LD37741486.las	Adjusted GPS Time
LD37741489.las	Adjusted GPS Time
LD37741492.las	Adjusted GPS Time
LD37741495.las	Adjusted GPS Time
LD37741498.las	Adjusted GPS Time
LD37741501.las	Adjusted GPS Time
LD37741504.las	Adjusted GPS Time
LD37741507.las	Adjusted GPS Time
LD37741510.las	Adjusted GPS Time
LD37741513.las	Adjusted GPS Time
LD37741516.las	Adjusted GPS Time
LD37741519.las	Adjusted GPS Time
LD37741522.las	Adjusted GPS Time
LD37741525.las	Adjusted GPS Time

DPH-3 Report on Time of Global Positioning System Data

File	GPS Time Type
LD37741528.las	Adjusted GPS Time
LD37741531.las	Adjusted GPS Time
LD37741534.las	Adjusted GPS Time
LD37741537.las	Adjusted GPS Time
LD37741540.las	Adjusted GPS Time
LD37741543.las	Adjusted GPS Time
LD37741546.las	Adjusted GPS Time
LD37741549.las	Adjusted GPS Time
LD37741552.las	Adjusted GPS Time
LD37741555.las	Adjusted GPS Time
LD37741558.las	Adjusted GPS Time
LD37741561.las	Adjusted GPS Time
LD37741564.las	Adjusted GPS Time
LD37741567.las	Adjusted GPS Time
LD37741570.las	Adjusted GPS Time
LD37741573.las	Adjusted GPS Time
LD37741576.las	Adjusted GPS Time
LD37741579.las	Adjusted GPS Time
LD37741582.las	Adjusted GPS Time
LD37741585.las	Adjusted GPS Time
LD37741588.las	Adjusted GPS Time
LD37741591.las	Adjusted GPS Time
LD37741594.las	Adjusted GPS Time
LD37741597.las	Adjusted GPS Time
LD37741600.las	Adjusted GPS Time
LD37741603.las	Adjusted GPS Time
LD37741606.las	Adjusted GPS Time
LD37741609.las	Adjusted GPS Time
LD37741612.las	Adjusted GPS Time
LD37741615.las	Adjusted GPS Time
LD37741618.las	Adjusted GPS Time
LD37771339.las	Adjusted GPS Time
LD37771342.las	Adjusted GPS Time
LD37771345.las	Adjusted GPS Time
LD37771348.las	Adjusted GPS Time
LD37771351.las	Adjusted GPS Time
LD37771354.las	Adjusted GPS Time
LD37771357.las	Adjusted GPS Time
LD37771360.las	Adjusted GPS Time
LD37771363.las	Adjusted GPS Time
LD37771366.las	Adjusted GPS Time
LD37771369.las	Adjusted GPS Time
LD37771372.las	Adjusted GPS Time
LD37771375.las	Adjusted GPS Time
LD37771378.las	Adjusted GPS Time
LD37771381.las	Adjusted GPS Time
LD37771384.las	Adjusted GPS Time
LD37771387.las	Adjusted GPS Time
LD37771390.las	Adjusted GPS Time

DPH-3 Report on Time of Global Positioning System Data

File	GPS Time Type
LD37771393.las	Adjusted GPS Time
LD37771396.las	Adjusted GPS Time
LD37771399.las	Adjusted GPS Time
LD37771402.las	Adjusted GPS Time
LD37771405.las	Adjusted GPS Time
LD37771408.las	Adjusted GPS Time
LD37771411.las	Adjusted GPS Time
LD37771414.las	Adjusted GPS Time
LD37771417.las	Adjusted GPS Time
LD37771420.las	Adjusted GPS Time
LD37771423.las	Adjusted GPS Time
LD37771426.las	Adjusted GPS Time
LD37771429.las	Adjusted GPS Time
LD37771432.las	Adjusted GPS Time
LD37771435.las	Adjusted GPS Time
LD37771438.las	Adjusted GPS Time
LD37771441.las	Adjusted GPS Time
LD37771444.las	Adjusted GPS Time
LD37771447.las	Adjusted GPS Time
LD37771450.las	Adjusted GPS Time
LD37771453.las	Adjusted GPS Time
LD37771456.las	Adjusted GPS Time
LD37771459.las	Adjusted GPS Time
LD37771462.las	Adjusted GPS Time
LD37771465.las	Adjusted GPS Time
LD37771468.las	Adjusted GPS Time
LD37771471.las	Adjusted GPS Time
LD37771474.las	Adjusted GPS Time
LD37771477.las	Adjusted GPS Time
LD37771480.las	Adjusted GPS Time
LD37771483.las	Adjusted GPS Time
LD37771486.las	Adjusted GPS Time
LD37771489.las	Adjusted GPS Time
LD37771492.las	Adjusted GPS Time
LD37771495.las	Adjusted GPS Time
LD37771498.las	Adjusted GPS Time
LD37771501.las	Adjusted GPS Time
LD37771504.las	Adjusted GPS Time
LD37771507.las	Adjusted GPS Time
LD37771510.las	Adjusted GPS Time
LD37771513.las	Adjusted GPS Time
LD37771516.las	Adjusted GPS Time
LD37771519.las	Adjusted GPS Time
LD37771522.las	Adjusted GPS Time
LD37771525.las	Adjusted GPS Time
LD37771528.las	Adjusted GPS Time
LD37771531.las	Adjusted GPS Time
LD37771534.las	Adjusted GPS Time
LD37771537.las	Adjusted GPS Time

DPH-3 Report on Time of Global Positioning System Data

File	GPS Time Type
LD37771540.las	Adjusted GPS Time
LD37771543.las	Adjusted GPS Time
LD37771546.las	Adjusted GPS Time
LD37771549.las	Adjusted GPS Time
LD37771552.las	Adjusted GPS Time
LD37771555.las	Adjusted GPS Time
LD37771558.las	Adjusted GPS Time
LD37771561.las	Adjusted GPS Time
LD37771564.las	Adjusted GPS Time
LD37771567.las	Adjusted GPS Time
LD37771570.las	Adjusted GPS Time
LD37771573.las	Adjusted GPS Time
LD37771576.las	Adjusted GPS Time
LD37771579.las	Adjusted GPS Time
LD37771582.las	Adjusted GPS Time
LD37771585.las	Adjusted GPS Time
LD37771588.las	Adjusted GPS Time
LD37771591.las	Adjusted GPS Time
LD37771594.las	Adjusted GPS Time
LD37771597.las	Adjusted GPS Time
LD37771600.las	Adjusted GPS Time
LD37771603.las	Adjusted GPS Time
LD37771606.las	Adjusted GPS Time
LD37771609.las	Adjusted GPS Time
LD37771612.las	Adjusted GPS Time
LD37771615.las	Adjusted GPS Time
LD37771618.las	Adjusted GPS Time
LD37801339.las	Adjusted GPS Time
LD37801342.las	Adjusted GPS Time
LD37801345.las	Adjusted GPS Time
LD37801348.las	Adjusted GPS Time
LD37801351.las	Adjusted GPS Time
LD37801354.las	Adjusted GPS Time
LD37801357.las	Adjusted GPS Time
LD37801360.las	Adjusted GPS Time
LD37801363.las	Adjusted GPS Time
LD37801366.las	Adjusted GPS Time
LD37801369.las	Adjusted GPS Time
LD37801372.las	Adjusted GPS Time
LD37801375.las	Adjusted GPS Time
LD37801378.las	Adjusted GPS Time
LD37801381.las	Adjusted GPS Time
LD37801384.las	Adjusted GPS Time
LD37801387.las	Adjusted GPS Time
LD37801390.las	Adjusted GPS Time
LD37801393.las	Adjusted GPS Time
LD37801396.las	Adjusted GPS Time
LD37801399.las	Adjusted GPS Time
LD37801402.las	Adjusted GPS Time

DPH-3 Report on Time of Global Positioning System Data

File	GPS Time Type
LD37801405.las	Adjusted GPS Time
LD37801408.las	Adjusted GPS Time
LD37801411.las	Adjusted GPS Time
LD37801414.las	Adjusted GPS Time
LD37801417.las	Adjusted GPS Time
LD37801420.las	Adjusted GPS Time
LD37801423.las	Adjusted GPS Time
LD37801426.las	Adjusted GPS Time
LD37801429.las	Adjusted GPS Time
LD37801432.las	Adjusted GPS Time
LD37801435.las	Adjusted GPS Time
LD37801438.las	Adjusted GPS Time
LD37801441.las	Adjusted GPS Time
LD37801444.las	Adjusted GPS Time
LD37801447.las	Adjusted GPS Time
LD37801450.las	Adjusted GPS Time
LD37801453.las	Adjusted GPS Time
LD37801456.las	Adjusted GPS Time
LD37801459.las	Adjusted GPS Time
LD37801462.las	Adjusted GPS Time
LD37801465.las	Adjusted GPS Time
LD37801468.las	Adjusted GPS Time
LD37801471.las	Adjusted GPS Time
LD37801474.las	Adjusted GPS Time
LD37801477.las	Adjusted GPS Time
LD37801480.las	Adjusted GPS Time
LD37801483.las	Adjusted GPS Time
LD37801486.las	Adjusted GPS Time
LD37801489.las	Adjusted GPS Time
LD37801492.las	Adjusted GPS Time
LD37801495.las	Adjusted GPS Time
LD37801498.las	Adjusted GPS Time
LD37801501.las	Adjusted GPS Time
LD37801504.las	Adjusted GPS Time
LD37801507.las	Adjusted GPS Time
LD37801510.las	Adjusted GPS Time
LD37801513.las	Adjusted GPS Time
LD37801516.las	Adjusted GPS Time
LD37801519.las	Adjusted GPS Time
LD37801522.las	Adjusted GPS Time
LD37801525.las	Adjusted GPS Time
LD37801528.las	Adjusted GPS Time
LD37801531.las	Adjusted GPS Time
LD37801534.las	Adjusted GPS Time
LD37801537.las	Adjusted GPS Time
LD37801540.las	Adjusted GPS Time
LD37801543.las	Adjusted GPS Time
LD37801546.las	Adjusted GPS Time
LD37801549.las	Adjusted GPS Time

DPH-3 Report on Time of Global Positioning System Data

File	GPS Time Type
LD37801552.las	Adjusted GPS Time
LD37801555.las	Adjusted GPS Time
LD37801558.las	Adjusted GPS Time
LD37801561.las	Adjusted GPS Time
LD37801564.las	Adjusted GPS Time
LD37801567.las	Adjusted GPS Time
LD37801570.las	Adjusted GPS Time
LD37801573.las	Adjusted GPS Time
LD37801576.las	Adjusted GPS Time
LD37801579.las	Adjusted GPS Time
LD37801582.las	Adjusted GPS Time
LD37801585.las	Adjusted GPS Time
LD37801588.las	Adjusted GPS Time
LD37801591.las	Adjusted GPS Time
LD37801594.las	Adjusted GPS Time
LD37801597.las	Adjusted GPS Time
LD37801600.las	Adjusted GPS Time
LD37801603.las	Adjusted GPS Time
LD37801606.las	Adjusted GPS Time
LD37801609.las	Adjusted GPS Time
LD37801612.las	Adjusted GPS Time
LD37801615.las	Adjusted GPS Time
LD37801618.las	Adjusted GPS Time
LD37831339.las	Adjusted GPS Time
LD37831342.las	Adjusted GPS Time
LD37831345.las	Adjusted GPS Time
LD37831348.las	Adjusted GPS Time
LD37831351.las	Adjusted GPS Time
LD37831354.las	Adjusted GPS Time
LD37831357.las	Adjusted GPS Time
LD37831360.las	Adjusted GPS Time
LD37831363.las	Adjusted GPS Time
LD37831366.las	Adjusted GPS Time
LD37831369.las	Adjusted GPS Time
LD37831372.las	Adjusted GPS Time
LD37831375.las	Adjusted GPS Time
LD37831378.las	Adjusted GPS Time
LD37831381.las	Adjusted GPS Time
LD37831384.las	Adjusted GPS Time
LD37831387.las	Adjusted GPS Time
LD37831390.las	Adjusted GPS Time
LD37831393.las	Adjusted GPS Time
LD37831396.las	Adjusted GPS Time
LD37831399.las	Adjusted GPS Time
LD37831402.las	Adjusted GPS Time
LD37831405.las	Adjusted GPS Time
LD37831408.las	Adjusted GPS Time
LD37831411.las	Adjusted GPS Time
LD37831414.las	Adjusted GPS Time

DPH-3 Report on Time of Global Positioning System Data

File	GPS Time Type
LD37831417.las	Adjusted GPS Time
LD37831420.las	Adjusted GPS Time
LD37831423.las	Adjusted GPS Time
LD37831426.las	Adjusted GPS Time
LD37831429.las	Adjusted GPS Time
LD37831432.las	Adjusted GPS Time
LD37831435.las	Adjusted GPS Time
LD37831438.las	Adjusted GPS Time
LD37831441.las	Adjusted GPS Time
LD37831444.las	Adjusted GPS Time
LD37831447.las	Adjusted GPS Time
LD37831450.las	Adjusted GPS Time
LD37831453.las	Adjusted GPS Time
LD37831456.las	Adjusted GPS Time
LD37831459.las	Adjusted GPS Time
LD37831462.las	Adjusted GPS Time
LD37831465.las	Adjusted GPS Time
LD37831468.las	Adjusted GPS Time
LD37831471.las	Adjusted GPS Time
LD37831474.las	Adjusted GPS Time
LD37831477.las	Adjusted GPS Time
LD37831480.las	Adjusted GPS Time
LD37831483.las	Adjusted GPS Time
LD37831486.las	Adjusted GPS Time
LD37831489.las	Adjusted GPS Time
LD37831492.las	Adjusted GPS Time
LD37831495.las	Adjusted GPS Time
LD37831498.las	Adjusted GPS Time
LD37831501.las	Adjusted GPS Time
LD37831504.las	Adjusted GPS Time
LD37831507.las	Adjusted GPS Time
LD37831510.las	Adjusted GPS Time
LD37831513.las	Adjusted GPS Time
LD37831516.las	Adjusted GPS Time
LD37831519.las	Adjusted GPS Time
LD37831522.las	Adjusted GPS Time
LD37831525.las	Adjusted GPS Time
LD37831528.las	Adjusted GPS Time
LD37831531.las	Adjusted GPS Time
LD37831534.las	Adjusted GPS Time
LD37831537.las	Adjusted GPS Time
LD37831540.las	Adjusted GPS Time
LD37831543.las	Adjusted GPS Time
LD37831546.las	Adjusted GPS Time
LD37831549.las	Adjusted GPS Time
LD37831552.las	Adjusted GPS Time
LD37831555.las	Adjusted GPS Time
LD37831558.las	Adjusted GPS Time
LD37831561.las	Adjusted GPS Time

DPH-3 Report on Time of Global Positioning System Data

File	GPS Time Type
LD37831564.las	Adjusted GPS Time
LD37831567.las	Adjusted GPS Time
LD37831570.las	Adjusted GPS Time
LD37831573.las	Adjusted GPS Time
LD37831576.las	Adjusted GPS Time
LD37831579.las	Adjusted GPS Time
LD37831582.las	Adjusted GPS Time
LD37831585.las	Adjusted GPS Time
LD37831588.las	Adjusted GPS Time
LD37831591.las	Adjusted GPS Time
LD37831594.las	Adjusted GPS Time
LD37831597.las	Adjusted GPS Time
LD37831600.las	Adjusted GPS Time
LD37831603.las	Adjusted GPS Time
LD37831606.las	Adjusted GPS Time
LD37831609.las	Adjusted GPS Time
LD37831612.las	Adjusted GPS Time
LD37831615.las	Adjusted GPS Time
LD37831618.las	Adjusted GPS Time
LD37861339.las	Adjusted GPS Time
LD37861342.las	Adjusted GPS Time
LD37861345.las	Adjusted GPS Time
LD37861348.las	Adjusted GPS Time
LD37861351.las	Adjusted GPS Time
LD37861354.las	Adjusted GPS Time
LD37861357.las	Adjusted GPS Time
LD37861360.las	Adjusted GPS Time
LD37861363.las	Adjusted GPS Time
LD37861366.las	Adjusted GPS Time
LD37861369.las	Adjusted GPS Time
LD37861372.las	Adjusted GPS Time
LD37861375.las	Adjusted GPS Time
LD37861378.las	Adjusted GPS Time
LD37861381.las	Adjusted GPS Time
LD37861384.las	Adjusted GPS Time
LD37861387.las	Adjusted GPS Time
LD37861390.las	Adjusted GPS Time
LD37861393.las	Adjusted GPS Time
LD37861396.las	Adjusted GPS Time
LD37861399.las	Adjusted GPS Time
LD37861402.las	Adjusted GPS Time
LD37861405.las	Adjusted GPS Time
LD37861408.las	Adjusted GPS Time
LD37861411.las	Adjusted GPS Time
LD37861414.las	Adjusted GPS Time
LD37861417.las	Adjusted GPS Time
LD37861420.las	Adjusted GPS Time
LD37861423.las	Adjusted GPS Time
LD37861426.las	Adjusted GPS Time

DPH-3 Report on Time of Global Positioning System Data

File	GPS Time Type
LD37861429.las	Adjusted GPS Time
LD37861432.las	Adjusted GPS Time
LD37861435.las	Adjusted GPS Time
LD37861438.las	Adjusted GPS Time
LD37861441.las	Adjusted GPS Time
LD37861444.las	Adjusted GPS Time
LD37861447.las	Adjusted GPS Time
LD37861450.las	Adjusted GPS Time
LD37861453.las	Adjusted GPS Time
LD37861456.las	Adjusted GPS Time
LD37861459.las	Adjusted GPS Time
LD37861462.las	Adjusted GPS Time
LD37861465.las	Adjusted GPS Time
LD37861468.las	Adjusted GPS Time
LD37861471.las	Adjusted GPS Time
LD37861474.las	Adjusted GPS Time
LD37861477.las	Adjusted GPS Time
LD37861480.las	Adjusted GPS Time
LD37861483.las	Adjusted GPS Time
LD37861486.las	Adjusted GPS Time
LD37861489.las	Adjusted GPS Time
LD37861492.las	Adjusted GPS Time
LD37861495.las	Adjusted GPS Time
LD37861498.las	Adjusted GPS Time
LD37861501.las	Adjusted GPS Time
LD37861504.las	Adjusted GPS Time
LD37861507.las	Adjusted GPS Time
LD37861510.las	Adjusted GPS Time
LD37861513.las	Adjusted GPS Time
LD37861516.las	Adjusted GPS Time
LD37861519.las	Adjusted GPS Time
LD37861522.las	Adjusted GPS Time
LD37861525.las	Adjusted GPS Time
LD37861528.las	Adjusted GPS Time
LD37861531.las	Adjusted GPS Time
LD37861534.las	Adjusted GPS Time
LD37861537.las	Adjusted GPS Time
LD37861540.las	Adjusted GPS Time
LD37861543.las	Adjusted GPS Time
LD37861546.las	Adjusted GPS Time
LD37861549.las	Adjusted GPS Time
LD37861552.las	Adjusted GPS Time
LD37861555.las	Adjusted GPS Time
LD37861558.las	Adjusted GPS Time
LD37861561.las	Adjusted GPS Time
LD37861564.las	Adjusted GPS Time
LD37861567.las	Adjusted GPS Time
LD37861570.las	Adjusted GPS Time
LD37861573.las	Adjusted GPS Time

DPH-3 Report on Time of Global Positioning System Data

File	GPS Time Type
LD37861576.las	Adjusted GPS Time
LD37861579.las	Adjusted GPS Time
LD37861582.las	Adjusted GPS Time
LD37861585.las	Adjusted GPS Time
LD37861588.las	Adjusted GPS Time
LD37861591.las	Adjusted GPS Time
LD37861594.las	Adjusted GPS Time
LD37861597.las	Adjusted GPS Time
LD37861600.las	Adjusted GPS Time
LD37861603.las	Adjusted GPS Time
LD37861606.las	Adjusted GPS Time
LD37861609.las	Adjusted GPS Time
LD37861612.las	Adjusted GPS Time
LD37861615.las	Adjusted GPS Time
LD37861618.las	Adjusted GPS Time
LD37891339.las	Adjusted GPS Time
LD37891342.las	Adjusted GPS Time
LD37891345.las	Adjusted GPS Time
LD37891348.las	Adjusted GPS Time
LD37891351.las	Adjusted GPS Time
LD37891354.las	Adjusted GPS Time
LD37891357.las	Adjusted GPS Time
LD37891360.las	Adjusted GPS Time
LD37891363.las	Adjusted GPS Time
LD37891366.las	Adjusted GPS Time
LD37891369.las	Adjusted GPS Time
LD37891372.las	Adjusted GPS Time
LD37891375.las	Adjusted GPS Time
LD37891378.las	Adjusted GPS Time
LD37891381.las	Adjusted GPS Time
LD37891384.las	Adjusted GPS Time
LD37891387.las	Adjusted GPS Time
LD37891390.las	Adjusted GPS Time
LD37891393.las	Adjusted GPS Time
LD37891396.las	Adjusted GPS Time
LD37891399.las	Adjusted GPS Time
LD37891402.las	Adjusted GPS Time
LD37891405.las	Adjusted GPS Time
LD37891408.las	Adjusted GPS Time
LD37891411.las	Adjusted GPS Time
LD37891414.las	Adjusted GPS Time
LD37891417.las	Adjusted GPS Time
LD37891420.las	Adjusted GPS Time
LD37891423.las	Adjusted GPS Time
LD37891426.las	Adjusted GPS Time
LD37891429.las	Adjusted GPS Time
LD37891432.las	Adjusted GPS Time
LD37891435.las	Adjusted GPS Time
LD37891438.las	Adjusted GPS Time

DPH-3 Report on Time of Global Positioning System Data

File	GPS Time Type
LD37891441.las	Adjusted GPS Time
LD37891444.las	Adjusted GPS Time
LD37891447.las	Adjusted GPS Time
LD37891450.las	Adjusted GPS Time
LD37891453.las	Adjusted GPS Time
LD37891456.las	Adjusted GPS Time
LD37891459.las	Adjusted GPS Time
LD37891462.las	Adjusted GPS Time
LD37891465.las	Adjusted GPS Time
LD37891468.las	Adjusted GPS Time
LD37891471.las	Adjusted GPS Time
LD37891474.las	Adjusted GPS Time
LD37891477.las	Adjusted GPS Time
LD37891480.las	Adjusted GPS Time
LD37891483.las	Adjusted GPS Time
LD37891486.las	Adjusted GPS Time
LD37891489.las	Adjusted GPS Time
LD37891492.las	Adjusted GPS Time
LD37891495.las	Adjusted GPS Time
LD37891498.las	Adjusted GPS Time
LD37891501.las	Adjusted GPS Time
LD37891504.las	Adjusted GPS Time
LD37891507.las	Adjusted GPS Time
LD37891510.las	Adjusted GPS Time
LD37891513.las	Adjusted GPS Time
LD37891516.las	Adjusted GPS Time
LD37891519.las	Adjusted GPS Time
LD37891522.las	Adjusted GPS Time
LD37891525.las	Adjusted GPS Time
LD37891528.las	Adjusted GPS Time
LD37891531.las	Adjusted GPS Time
LD37891534.las	Adjusted GPS Time
LD37891537.las	Adjusted GPS Time
LD37891540.las	Adjusted GPS Time
LD37891543.las	Adjusted GPS Time
LD37891546.las	Adjusted GPS Time
LD37891549.las	Adjusted GPS Time
LD37891552.las	Adjusted GPS Time
LD37891555.las	Adjusted GPS Time
LD37891558.las	Adjusted GPS Time
LD37891561.las	Adjusted GPS Time
LD37891564.las	Adjusted GPS Time
LD37891567.las	Adjusted GPS Time
LD37891570.las	Adjusted GPS Time
LD37891573.las	Adjusted GPS Time
LD37891576.las	Adjusted GPS Time
LD37891579.las	Adjusted GPS Time
LD37891582.las	Adjusted GPS Time
LD37891585.las	Adjusted GPS Time

DPH-3 Report on Time of Global Positioning System Data

File	GPS Time Type
LD37891588.las	Adjusted GPS Time
LD37891591.las	Adjusted GPS Time
LD37891594.las	Adjusted GPS Time
LD37891597.las	Adjusted GPS Time
LD37891600.las	Adjusted GPS Time
LD37891603.las	Adjusted GPS Time
LD37891606.las	Adjusted GPS Time
LD37891609.las	Adjusted GPS Time
LD37891612.las	Adjusted GPS Time
LD37891615.las	Adjusted GPS Time
LD37891618.las	Adjusted GPS Time
LD37921339.las	Adjusted GPS Time
LD37921342.las	Adjusted GPS Time
LD37921345.las	Adjusted GPS Time
LD37921348.las	Adjusted GPS Time
LD37921351.las	Adjusted GPS Time
LD37921354.las	Adjusted GPS Time
LD37921357.las	Adjusted GPS Time
LD37921360.las	Adjusted GPS Time
LD37921363.las	Adjusted GPS Time
LD37921366.las	Adjusted GPS Time
LD37921369.las	Adjusted GPS Time
LD37921372.las	Adjusted GPS Time
LD37921375.las	Adjusted GPS Time
LD37921378.las	Adjusted GPS Time
LD37921381.las	Adjusted GPS Time
LD37921384.las	Adjusted GPS Time
LD37921387.las	Adjusted GPS Time
LD37921390.las	Adjusted GPS Time
LD37921393.las	Adjusted GPS Time
LD37921396.las	Adjusted GPS Time
LD37921399.las	Adjusted GPS Time
LD37921402.las	Adjusted GPS Time
LD37921405.las	Adjusted GPS Time
LD37921408.las	Adjusted GPS Time
LD37921411.las	Adjusted GPS Time
LD37921414.las	Adjusted GPS Time
LD37921417.las	Adjusted GPS Time
LD37921420.las	Adjusted GPS Time
LD37921423.las	Adjusted GPS Time
LD37921426.las	Adjusted GPS Time
LD37921429.las	Adjusted GPS Time
LD37921432.las	Adjusted GPS Time
LD37921435.las	Adjusted GPS Time
LD37921438.las	Adjusted GPS Time
LD37921441.las	Adjusted GPS Time
LD37921444.las	Adjusted GPS Time
LD37921447.las	Adjusted GPS Time
LD37921450.las	Adjusted GPS Time

DPH-3 Report on Time of Global Positioning System Data

File	GPS Time Type
LD37921453.las	Adjusted GPS Time
LD37921456.las	Adjusted GPS Time
LD37921459.las	Adjusted GPS Time
LD37921462.las	Adjusted GPS Time
LD37921465.las	Adjusted GPS Time
LD37921468.las	Adjusted GPS Time
LD37921471.las	Adjusted GPS Time
LD37921474.las	Adjusted GPS Time
LD37921477.las	Adjusted GPS Time
LD37921480.las	Adjusted GPS Time
LD37921483.las	Adjusted GPS Time
LD37921486.las	Adjusted GPS Time
LD37921489.las	Adjusted GPS Time
LD37921492.las	Adjusted GPS Time
LD37921495.las	Adjusted GPS Time
LD37921498.las	Adjusted GPS Time
LD37921501.las	Adjusted GPS Time
LD37921504.las	Adjusted GPS Time
LD37921507.las	Adjusted GPS Time
LD37921510.las	Adjusted GPS Time
LD37921513.las	Adjusted GPS Time
LD37921516.las	Adjusted GPS Time
LD37921519.las	Adjusted GPS Time
LD37921522.las	Adjusted GPS Time
LD37921525.las	Adjusted GPS Time
LD37921528.las	Adjusted GPS Time
LD37921531.las	Adjusted GPS Time
LD37921534.las	Adjusted GPS Time
LD37921537.las	Adjusted GPS Time
LD37921540.las	Adjusted GPS Time
LD37921543.las	Adjusted GPS Time
LD37921546.las	Adjusted GPS Time
LD37921549.las	Adjusted GPS Time
LD37921552.las	Adjusted GPS Time
LD37921555.las	Adjusted GPS Time
LD37921558.las	Adjusted GPS Time
LD37921561.las	Adjusted GPS Time
LD37921564.las	Adjusted GPS Time
LD37921567.las	Adjusted GPS Time
LD37921570.las	Adjusted GPS Time
LD37921573.las	Adjusted GPS Time
LD37921576.las	Adjusted GPS Time
LD37921579.las	Adjusted GPS Time
LD37921582.las	Adjusted GPS Time
LD37921585.las	Adjusted GPS Time
LD37921588.las	Adjusted GPS Time
LD37921591.las	Adjusted GPS Time
LD37921594.las	Adjusted GPS Time
LD37921597.las	Adjusted GPS Time

DPH-3 Report on Time of Global Positioning System Data

File	GPS Time Type
LD37921600.las	Adjusted GPS Time
LD37921603.las	Adjusted GPS Time
LD37921606.las	Adjusted GPS Time
LD37921609.las	Adjusted GPS Time
LD37921612.las	Adjusted GPS Time
LD37921615.las	Adjusted GPS Time
LD37921618.las	Adjusted GPS Time
LD37951339.las	Adjusted GPS Time
LD37951342.las	Adjusted GPS Time
LD37951345.las	Adjusted GPS Time
LD37951348.las	Adjusted GPS Time
LD37951351.las	Adjusted GPS Time
LD37951354.las	Adjusted GPS Time
LD37951357.las	Adjusted GPS Time
LD37951360.las	Adjusted GPS Time
LD37951363.las	Adjusted GPS Time
LD37951366.las	Adjusted GPS Time
LD37951369.las	Adjusted GPS Time
LD37951372.las	Adjusted GPS Time
LD37951375.las	Adjusted GPS Time
LD37951378.las	Adjusted GPS Time
LD37951381.las	Adjusted GPS Time
LD37951384.las	Adjusted GPS Time
LD37951387.las	Adjusted GPS Time
LD37951390.las	Adjusted GPS Time
LD37951393.las	Adjusted GPS Time
LD37951396.las	Adjusted GPS Time
LD37951399.las	Adjusted GPS Time
LD37951402.las	Adjusted GPS Time
LD37951405.las	Adjusted GPS Time
LD37951408.las	Adjusted GPS Time
LD37951411.las	Adjusted GPS Time
LD37951414.las	Adjusted GPS Time
LD37951417.las	Adjusted GPS Time
LD37951420.las	Adjusted GPS Time
LD37951423.las	Adjusted GPS Time
LD37951426.las	Adjusted GPS Time
LD37951429.las	Adjusted GPS Time
LD37951432.las	Adjusted GPS Time
LD37951435.las	Adjusted GPS Time
LD37951438.las	Adjusted GPS Time
LD37951441.las	Adjusted GPS Time
LD37951444.las	Adjusted GPS Time
LD37951447.las	Adjusted GPS Time
LD37951450.las	Adjusted GPS Time
LD37951453.las	Adjusted GPS Time
LD37951456.las	Adjusted GPS Time
LD37951459.las	Adjusted GPS Time
LD37951462.las	Adjusted GPS Time

DPH-3 Report on Time of Global Positioning System Data

File	GPS Time Type
LD37951465.las	Adjusted GPS Time
LD37951468.las	Adjusted GPS Time
LD37951471.las	Adjusted GPS Time
LD37951474.las	Adjusted GPS Time
LD37951477.las	Adjusted GPS Time
LD37951480.las	Adjusted GPS Time
LD37951483.las	Adjusted GPS Time
LD37951486.las	Adjusted GPS Time
LD37951489.las	Adjusted GPS Time
LD37951492.las	Adjusted GPS Time
LD37951495.las	Adjusted GPS Time
LD37951498.las	Adjusted GPS Time
LD37951501.las	Adjusted GPS Time
LD37951504.las	Adjusted GPS Time
LD37951507.las	Adjusted GPS Time
LD37951510.las	Adjusted GPS Time
LD37951513.las	Adjusted GPS Time
LD37951516.las	Adjusted GPS Time
LD37951519.las	Adjusted GPS Time
LD37951522.las	Adjusted GPS Time
LD37951525.las	Adjusted GPS Time
LD37951528.las	Adjusted GPS Time
LD37951531.las	Adjusted GPS Time
LD37951534.las	Adjusted GPS Time
LD37951537.las	Adjusted GPS Time
LD37951540.las	Adjusted GPS Time
LD37951543.las	Adjusted GPS Time
LD37951546.las	Adjusted GPS Time
LD37951549.las	Adjusted GPS Time
LD37951552.las	Adjusted GPS Time
LD37951555.las	Adjusted GPS Time
LD37951558.las	Adjusted GPS Time
LD37951561.las	Adjusted GPS Time
LD37951564.las	Adjusted GPS Time
LD37951567.las	Adjusted GPS Time
LD37951570.las	Adjusted GPS Time
LD37951573.las	Adjusted GPS Time
LD37951576.las	Adjusted GPS Time
LD37951579.las	Adjusted GPS Time
LD37951582.las	Adjusted GPS Time
LD37951585.las	Adjusted GPS Time
LD37951588.las	Adjusted GPS Time
LD37951591.las	Adjusted GPS Time
LD37951594.las	Adjusted GPS Time
LD37951597.las	Adjusted GPS Time
LD37951600.las	Adjusted GPS Time
LD37951603.las	Adjusted GPS Time
LD37951606.las	Adjusted GPS Time
LD37951609.las	Adjusted GPS Time

DPH-3 Report on Time of Global Positioning System Data

File	GPS Time Type
LD37951612.las	Adjusted GPS Time
LD37951615.las	Adjusted GPS Time
LD37951618.las	Adjusted GPS Time
LD37981339.las	Adjusted GPS Time
LD37981342.las	Adjusted GPS Time
LD37981345.las	Adjusted GPS Time
LD37981348.las	Adjusted GPS Time
LD37981351.las	Adjusted GPS Time
LD37981354.las	Adjusted GPS Time
LD37981357.las	Adjusted GPS Time
LD37981360.las	Adjusted GPS Time
LD37981363.las	Adjusted GPS Time
LD37981366.las	Adjusted GPS Time
LD37981369.las	Adjusted GPS Time
LD37981372.las	Adjusted GPS Time
LD37981375.las	Adjusted GPS Time
LD37981378.las	Adjusted GPS Time
LD37981381.las	Adjusted GPS Time
LD37981384.las	Adjusted GPS Time
LD37981387.las	Adjusted GPS Time
LD37981390.las	Adjusted GPS Time
LD37981393.las	Adjusted GPS Time
LD37981396.las	Adjusted GPS Time
LD37981399.las	Adjusted GPS Time
LD37981402.las	Adjusted GPS Time
LD37981405.las	Adjusted GPS Time
LD37981408.las	Adjusted GPS Time
LD37981411.las	Adjusted GPS Time
LD37981414.las	Adjusted GPS Time
LD37981417.las	Adjusted GPS Time
LD37981420.las	Adjusted GPS Time
LD37981423.las	Adjusted GPS Time
LD37981426.las	Adjusted GPS Time
LD37981429.las	Adjusted GPS Time
LD37981432.las	Adjusted GPS Time
LD37981435.las	Adjusted GPS Time
LD37981438.las	Adjusted GPS Time
LD37981441.las	Adjusted GPS Time
LD37981444.las	Adjusted GPS Time
LD37981447.las	Adjusted GPS Time
LD37981450.las	Adjusted GPS Time
LD37981453.las	Adjusted GPS Time
LD37981456.las	Adjusted GPS Time
LD37981459.las	Adjusted GPS Time
LD37981462.las	Adjusted GPS Time
LD37981465.las	Adjusted GPS Time
LD37981468.las	Adjusted GPS Time
LD37981471.las	Adjusted GPS Time
LD37981474.las	Adjusted GPS Time

DPH-3 Report on Time of Global Positioning System Data

File	GPS Time Type
LD37981477.las	Adjusted GPS Time
LD37981480.las	Adjusted GPS Time
LD37981483.las	Adjusted GPS Time
LD37981486.las	Adjusted GPS Time
LD37981489.las	Adjusted GPS Time
LD37981492.las	Adjusted GPS Time
LD37981495.las	Adjusted GPS Time
LD37981498.las	Adjusted GPS Time
LD37981501.las	Adjusted GPS Time
LD37981504.las	Adjusted GPS Time
LD37981507.las	Adjusted GPS Time
LD37981510.las	Adjusted GPS Time
LD37981513.las	Adjusted GPS Time
LD37981516.las	Adjusted GPS Time
LD37981519.las	Adjusted GPS Time
LD37981522.las	Adjusted GPS Time
LD37981525.las	Adjusted GPS Time
LD37981528.las	Adjusted GPS Time
LD37981531.las	Adjusted GPS Time
LD37981534.las	Adjusted GPS Time
LD37981537.las	Adjusted GPS Time
LD37981540.las	Adjusted GPS Time
LD37981543.las	Adjusted GPS Time
LD37981546.las	Adjusted GPS Time
LD37981549.las	Adjusted GPS Time
LD37981552.las	Adjusted GPS Time
LD37981555.las	Adjusted GPS Time
LD37981558.las	Adjusted GPS Time
LD37981561.las	Adjusted GPS Time
LD37981564.las	Adjusted GPS Time
LD37981567.las	Adjusted GPS Time
LD37981570.las	Adjusted GPS Time
LD37981573.las	Adjusted GPS Time
LD37981576.las	Adjusted GPS Time
LD37981579.las	Adjusted GPS Time
LD37981582.las	Adjusted GPS Time
LD37981585.las	Adjusted GPS Time
LD37981588.las	Adjusted GPS Time
LD37981591.las	Adjusted GPS Time
LD37981594.las	Adjusted GPS Time
LD37981597.las	Adjusted GPS Time
LD37981600.las	Adjusted GPS Time
LD37981603.las	Adjusted GPS Time
LD37981606.las	Adjusted GPS Time
LD37981609.las	Adjusted GPS Time
LD37981612.las	Adjusted GPS Time
LD37981615.las	Adjusted GPS Time
LD37981618.las	Adjusted GPS Time
LD38011339.las	Adjusted GPS Time

DPH-3 Report on Time of Global Positioning System Data

File	GPS Time Type
LD38011342.las	Adjusted GPS Time
LD38011345.las	Adjusted GPS Time
LD38011348.las	Adjusted GPS Time
LD38011351.las	Adjusted GPS Time
LD38011354.las	Adjusted GPS Time
LD38011357.las	Adjusted GPS Time
LD38011360.las	Adjusted GPS Time
LD38011363.las	Adjusted GPS Time
LD38011366.las	Adjusted GPS Time
LD38011369.las	Adjusted GPS Time
LD38011372.las	Adjusted GPS Time
LD38011375.las	Adjusted GPS Time
LD38011378.las	Adjusted GPS Time
LD38011381.las	Adjusted GPS Time
LD38011384.las	Adjusted GPS Time
LD38011387.las	Adjusted GPS Time
LD38011390.las	Adjusted GPS Time
LD38011393.las	Adjusted GPS Time
LD38011396.las	Adjusted GPS Time
LD38011399.las	Adjusted GPS Time
LD38011402.las	Adjusted GPS Time
LD38011405.las	Adjusted GPS Time
LD38011408.las	Adjusted GPS Time
LD38011411.las	Adjusted GPS Time
LD38011414.las	Adjusted GPS Time
LD38011417.las	Adjusted GPS Time
LD38011420.las	Adjusted GPS Time
LD38011423.las	Adjusted GPS Time
LD38011426.las	Adjusted GPS Time
LD38011429.las	Adjusted GPS Time
LD38011432.las	Adjusted GPS Time
LD38011435.las	Adjusted GPS Time
LD38011438.las	Adjusted GPS Time
LD38011441.las	Adjusted GPS Time
LD38011444.las	Adjusted GPS Time
LD38011447.las	Adjusted GPS Time
LD38011450.las	Adjusted GPS Time
LD38011453.las	Adjusted GPS Time
LD38011456.las	Adjusted GPS Time
LD38011459.las	Adjusted GPS Time
LD38011462.las	Adjusted GPS Time
LD38011465.las	Adjusted GPS Time
LD38011468.las	Adjusted GPS Time
LD38011471.las	Adjusted GPS Time
LD38011474.las	Adjusted GPS Time
LD38011477.las	Adjusted GPS Time
LD38011480.las	Adjusted GPS Time
LD38011483.las	Adjusted GPS Time
LD38011486.las	Adjusted GPS Time

DPH-3 Report on Time of Global Positioning System Data

File	GPS Time Type
LD38011489.las	Adjusted GPS Time
LD38011492.las	Adjusted GPS Time
LD38011495.las	Adjusted GPS Time
LD38011498.las	Adjusted GPS Time
LD38011501.las	Adjusted GPS Time
LD38011504.las	Adjusted GPS Time
LD38011507.las	Adjusted GPS Time
LD38011510.las	Adjusted GPS Time
LD38011513.las	Adjusted GPS Time
LD38011516.las	Adjusted GPS Time
LD38011519.las	Adjusted GPS Time
LD38011522.las	Adjusted GPS Time
LD38011525.las	Adjusted GPS Time
LD38011528.las	Adjusted GPS Time
LD38011531.las	Adjusted GPS Time
LD38011534.las	Adjusted GPS Time
LD38011537.las	Adjusted GPS Time
LD38011540.las	Adjusted GPS Time
LD38011543.las	Adjusted GPS Time
LD38011546.las	Adjusted GPS Time
LD38011549.las	Adjusted GPS Time
LD38011552.las	Adjusted GPS Time
LD38011555.las	Adjusted GPS Time
LD38011558.las	Adjusted GPS Time
LD38011561.las	Adjusted GPS Time
LD38011564.las	Adjusted GPS Time
LD38011567.las	Adjusted GPS Time
LD38011570.las	Adjusted GPS Time
LD38011573.las	Adjusted GPS Time
LD38011576.las	Adjusted GPS Time
LD38011579.las	Adjusted GPS Time
LD38011582.las	Adjusted GPS Time
LD38011585.las	Adjusted GPS Time
LD38011588.las	Adjusted GPS Time
LD38011591.las	Adjusted GPS Time
LD38011594.las	Adjusted GPS Time
LD38011597.las	Adjusted GPS Time
LD38011600.las	Adjusted GPS Time
LD38011603.las	Adjusted GPS Time
LD38011606.las	Adjusted GPS Time
LD38011609.las	Adjusted GPS Time
LD38011612.las	Adjusted GPS Time
LD38011615.las	Adjusted GPS Time
LD38011618.las	Adjusted GPS Time
LD38041339.las	Adjusted GPS Time
LD38041342.las	Adjusted GPS Time
LD38041345.las	Adjusted GPS Time
LD38041348.las	Adjusted GPS Time
LD38041351.las	Adjusted GPS Time

DPH-3 Report on Time of Global Positioning System Data

File	GPS Time Type
LD38041354.las	Adjusted GPS Time
LD38041357.las	Adjusted GPS Time
LD38041360.las	Adjusted GPS Time
LD38041363.las	Adjusted GPS Time
LD38041366.las	Adjusted GPS Time
LD38041369.las	Adjusted GPS Time
LD38041372.las	Adjusted GPS Time
LD38041375.las	Adjusted GPS Time
LD38041378.las	Adjusted GPS Time
LD38041381.las	Adjusted GPS Time
LD38041384.las	Adjusted GPS Time
LD38041387.las	Adjusted GPS Time
LD38041390.las	Adjusted GPS Time
LD38041393.las	Adjusted GPS Time
LD38041396.las	Adjusted GPS Time
LD38041399.las	Adjusted GPS Time
LD38041402.las	Adjusted GPS Time
LD38041405.las	Adjusted GPS Time
LD38041408.las	Adjusted GPS Time
LD38041411.las	Adjusted GPS Time
LD38041414.las	Adjusted GPS Time
LD38041417.las	Adjusted GPS Time
LD38041420.las	Adjusted GPS Time
LD38041423.las	Adjusted GPS Time
LD38041426.las	Adjusted GPS Time
LD38041429.las	Adjusted GPS Time
LD38041432.las	Adjusted GPS Time
LD38041435.las	Adjusted GPS Time
LD38041438.las	Adjusted GPS Time
LD38041441.las	Adjusted GPS Time
LD38041444.las	Adjusted GPS Time
LD38041447.las	Adjusted GPS Time
LD38041450.las	Adjusted GPS Time
LD38041453.las	Adjusted GPS Time
LD38041456.las	Adjusted GPS Time
LD38041459.las	Adjusted GPS Time
LD38041462.las	Adjusted GPS Time
LD38041465.las	Adjusted GPS Time
LD38041468.las	Adjusted GPS Time
LD38041471.las	Adjusted GPS Time
LD38041474.las	Adjusted GPS Time
LD38041477.las	Adjusted GPS Time
LD38041480.las	Adjusted GPS Time
LD38041483.las	Adjusted GPS Time
LD38041486.las	Adjusted GPS Time
LD38041489.las	Adjusted GPS Time
LD38041492.las	Adjusted GPS Time
LD38041495.las	Adjusted GPS Time
LD38041498.las	Adjusted GPS Time

DPH-3 Report on Time of Global Positioning System Data

File	GPS Time Type
LD38041501.las	Adjusted GPS Time
LD38041504.las	Adjusted GPS Time
LD38041507.las	Adjusted GPS Time
LD38041510.las	Adjusted GPS Time
LD38041513.las	Adjusted GPS Time
LD38041516.las	Adjusted GPS Time
LD38041519.las	Adjusted GPS Time
LD38041522.las	Adjusted GPS Time
LD38041525.las	Adjusted GPS Time
LD38041528.las	Adjusted GPS Time
LD38041531.las	Adjusted GPS Time
LD38041534.las	Adjusted GPS Time
LD38041537.las	Adjusted GPS Time
LD38041540.las	Adjusted GPS Time
LD38041543.las	Adjusted GPS Time
LD38041546.las	Adjusted GPS Time
LD38041549.las	Adjusted GPS Time
LD38041552.las	Adjusted GPS Time
LD38041555.las	Adjusted GPS Time
LD38041558.las	Adjusted GPS Time
LD38041561.las	Adjusted GPS Time
LD38041564.las	Adjusted GPS Time
LD38041567.las	Adjusted GPS Time
LD38041570.las	Adjusted GPS Time
LD38041573.las	Adjusted GPS Time
LD38041576.las	Adjusted GPS Time
LD38041579.las	Adjusted GPS Time
LD38041582.las	Adjusted GPS Time
LD38041585.las	Adjusted GPS Time
LD38041588.las	Adjusted GPS Time
LD38041591.las	Adjusted GPS Time
LD38041594.las	Adjusted GPS Time
LD38041597.las	Adjusted GPS Time
LD38041600.las	Adjusted GPS Time
LD38041603.las	Adjusted GPS Time
LD38041606.las	Adjusted GPS Time
LD38041609.las	Adjusted GPS Time
LD38041612.las	Adjusted GPS Time
LD38041615.las	Adjusted GPS Time
LD38041618.las	Adjusted GPS Time
LD38071339.las	Adjusted GPS Time
LD38071342.las	Adjusted GPS Time
LD38071345.las	Adjusted GPS Time
LD38071348.las	Adjusted GPS Time
LD38071351.las	Adjusted GPS Time
LD38071354.las	Adjusted GPS Time
LD38071357.las	Adjusted GPS Time
LD38071360.las	Adjusted GPS Time
LD38071363.las	Adjusted GPS Time

DPH-3 Report on Time of Global Positioning System Data

File	GPS Time Type
LD38071366.las	Adjusted GPS Time
LD38071369.las	Adjusted GPS Time
LD38071372.las	Adjusted GPS Time
LD38071375.las	Adjusted GPS Time
LD38071378.las	Adjusted GPS Time
LD38071381.las	Adjusted GPS Time
LD38071384.las	Adjusted GPS Time
LD38071387.las	Adjusted GPS Time
LD38071390.las	Adjusted GPS Time
LD38071393.las	Adjusted GPS Time
LD38071396.las	Adjusted GPS Time
LD38071399.las	Adjusted GPS Time
LD38071402.las	Adjusted GPS Time
LD38071405.las	Adjusted GPS Time
LD38071408.las	Adjusted GPS Time
LD38071411.las	Adjusted GPS Time
LD38071414.las	Adjusted GPS Time
LD38071417.las	Adjusted GPS Time
LD38071420.las	Adjusted GPS Time
LD38071423.las	Adjusted GPS Time
LD38071426.las	Adjusted GPS Time
LD38071429.las	Adjusted GPS Time
LD38071432.las	Adjusted GPS Time
LD38071435.las	Adjusted GPS Time
LD38071438.las	Adjusted GPS Time
LD38071441.las	Adjusted GPS Time
LD38071444.las	Adjusted GPS Time
LD38071447.las	Adjusted GPS Time
LD38071450.las	Adjusted GPS Time
LD38071453.las	Adjusted GPS Time
LD38071456.las	Adjusted GPS Time
LD38071459.las	Adjusted GPS Time
LD38071462.las	Adjusted GPS Time
LD38071465.las	Adjusted GPS Time
LD38071468.las	Adjusted GPS Time
LD38071471.las	Adjusted GPS Time
LD38071474.las	Adjusted GPS Time
LD38071477.las	Adjusted GPS Time
LD38071480.las	Adjusted GPS Time
LD38071483.las	Adjusted GPS Time
LD38071486.las	Adjusted GPS Time
LD38071489.las	Adjusted GPS Time
LD38071492.las	Adjusted GPS Time
LD38071495.las	Adjusted GPS Time
LD38071498.las	Adjusted GPS Time
LD38071501.las	Adjusted GPS Time
LD38071504.las	Adjusted GPS Time
LD38071507.las	Adjusted GPS Time
LD38071510.las	Adjusted GPS Time

DPH-3 Report on Time of Global Positioning System Data

File	GPS Time Type
LD38071513.las	Adjusted GPS Time
LD38071516.las	Adjusted GPS Time
LD38071519.las	Adjusted GPS Time
LD38071522.las	Adjusted GPS Time
LD38071525.las	Adjusted GPS Time
LD38071528.las	Adjusted GPS Time
LD38071531.las	Adjusted GPS Time
LD38071534.las	Adjusted GPS Time
LD38071537.las	Adjusted GPS Time
LD38071540.las	Adjusted GPS Time
LD38071543.las	Adjusted GPS Time
LD38071546.las	Adjusted GPS Time
LD38071549.las	Adjusted GPS Time
LD38071552.las	Adjusted GPS Time
LD38071555.las	Adjusted GPS Time
LD38071558.las	Adjusted GPS Time
LD38071561.las	Adjusted GPS Time
LD38071564.las	Adjusted GPS Time
LD38071567.las	Adjusted GPS Time
LD38071570.las	Adjusted GPS Time
LD38071573.las	Adjusted GPS Time
LD38071576.las	Adjusted GPS Time
LD38071579.las	Adjusted GPS Time
LD38071582.las	Adjusted GPS Time
LD38071585.las	Adjusted GPS Time
LD38071588.las	Adjusted GPS Time
LD38071591.las	Adjusted GPS Time
LD38071594.las	Adjusted GPS Time
LD38071597.las	Adjusted GPS Time
LD38071600.las	Adjusted GPS Time
LD38071603.las	Adjusted GPS Time
LD38071606.las	Adjusted GPS Time
LD38071609.las	Adjusted GPS Time
LD38071612.las	Adjusted GPS Time
LD38071615.las	Adjusted GPS Time
LD38071618.las	Adjusted GPS Time
LD38101339.las	Adjusted GPS Time
LD38101342.las	Adjusted GPS Time
LD38101345.las	Adjusted GPS Time
LD38101348.las	Adjusted GPS Time
LD38101351.las	Adjusted GPS Time
LD38101354.las	Adjusted GPS Time
LD38101357.las	Adjusted GPS Time
LD38101360.las	Adjusted GPS Time
LD38101363.las	Adjusted GPS Time
LD38101366.las	Adjusted GPS Time
LD38101369.las	Adjusted GPS Time
LD38101372.las	Adjusted GPS Time
LD38101375.las	Adjusted GPS Time

DPH-3 Report on Time of Global Positioning System Data

File	GPS Time Type
LD38101378.las	Adjusted GPS Time
LD38101381.las	Adjusted GPS Time
LD38101384.las	Adjusted GPS Time
LD38101387.las	Adjusted GPS Time
LD38101390.las	Adjusted GPS Time
LD38101393.las	Adjusted GPS Time
LD38101396.las	Adjusted GPS Time
LD38101399.las	Adjusted GPS Time
LD38101402.las	Adjusted GPS Time
LD38101405.las	Adjusted GPS Time
LD38101408.las	Adjusted GPS Time
LD38101411.las	Adjusted GPS Time
LD38101414.las	Adjusted GPS Time
LD38101417.las	Adjusted GPS Time
LD38101420.las	Adjusted GPS Time
LD38101423.las	Adjusted GPS Time
LD38101426.las	Adjusted GPS Time
LD38101429.las	Adjusted GPS Time
LD38101432.las	Adjusted GPS Time
LD38101435.las	Adjusted GPS Time
LD38101438.las	Adjusted GPS Time
LD38101441.las	Adjusted GPS Time
LD38101444.las	Adjusted GPS Time
LD38101447.las	Adjusted GPS Time
LD38101450.las	Adjusted GPS Time
LD38101453.las	Adjusted GPS Time
LD38101456.las	Adjusted GPS Time
LD38101459.las	Adjusted GPS Time
LD38101462.las	Adjusted GPS Time
LD38101465.las	Adjusted GPS Time
LD38101468.las	Adjusted GPS Time
LD38101471.las	Adjusted GPS Time
LD38101474.las	Adjusted GPS Time
LD38101477.las	Adjusted GPS Time
LD38101480.las	Adjusted GPS Time
LD38101483.las	Adjusted GPS Time
LD38101486.las	Adjusted GPS Time
LD38101489.las	Adjusted GPS Time
LD38101492.las	Adjusted GPS Time
LD38101495.las	Adjusted GPS Time
LD38101498.las	Adjusted GPS Time
LD38101501.las	Adjusted GPS Time
LD38101504.las	Adjusted GPS Time
LD38101507.las	Adjusted GPS Time
LD38101510.las	Adjusted GPS Time
LD38101513.las	Adjusted GPS Time
LD38101516.las	Adjusted GPS Time
LD38101519.las	Adjusted GPS Time
LD38101522.las	Adjusted GPS Time

DPH-3 Report on Time of Global Positioning System Data

File	GPS Time Type
LD38101525.las	Adjusted GPS Time
LD38101528.las	Adjusted GPS Time
LD38101531.las	Adjusted GPS Time
LD38101534.las	Adjusted GPS Time
LD38101537.las	Adjusted GPS Time
LD38101540.las	Adjusted GPS Time
LD38101543.las	Adjusted GPS Time
LD38101546.las	Adjusted GPS Time
LD38101549.las	Adjusted GPS Time
LD38101552.las	Adjusted GPS Time
LD38101555.las	Adjusted GPS Time
LD38101558.las	Adjusted GPS Time
LD38101561.las	Adjusted GPS Time
LD38101564.las	Adjusted GPS Time
LD38101567.las	Adjusted GPS Time
LD38101570.las	Adjusted GPS Time
LD38101573.las	Adjusted GPS Time
LD38101576.las	Adjusted GPS Time
LD38101579.las	Adjusted GPS Time
LD38101582.las	Adjusted GPS Time
LD38101585.las	Adjusted GPS Time
LD38101588.las	Adjusted GPS Time
LD38101591.las	Adjusted GPS Time
LD38101594.las	Adjusted GPS Time
LD38101597.las	Adjusted GPS Time
LD38101600.las	Adjusted GPS Time
LD38101603.las	Adjusted GPS Time
LD38101606.las	Adjusted GPS Time
LD38101609.las	Adjusted GPS Time
LD38101612.las	Adjusted GPS Time
LD38101615.las	Adjusted GPS Time
LD38101618.las	Adjusted GPS Time
LD38131339.las	Adjusted GPS Time
LD38131342.las	Adjusted GPS Time
LD38131345.las	Adjusted GPS Time
LD38131348.las	Adjusted GPS Time
LD38131351.las	Adjusted GPS Time
LD38131354.las	Adjusted GPS Time
LD38131357.las	Adjusted GPS Time
LD38131360.las	Adjusted GPS Time
LD38131363.las	Adjusted GPS Time
LD38131366.las	Adjusted GPS Time
LD38131369.las	Adjusted GPS Time
LD38131372.las	Adjusted GPS Time
LD38131375.las	Adjusted GPS Time
LD38131378.las	Adjusted GPS Time
LD38131381.las	Adjusted GPS Time
LD38131384.las	Adjusted GPS Time
LD38131387.las	Adjusted GPS Time

DPH-3 Report on Time of Global Positioning System Data

File	GPS Time Type
LD38131390.las	Adjusted GPS Time
LD38131393.las	Adjusted GPS Time
LD38131396.las	Adjusted GPS Time
LD38131399.las	Adjusted GPS Time
LD38131402.las	Adjusted GPS Time
LD38131405.las	Adjusted GPS Time
LD38131408.las	Adjusted GPS Time
LD38131411.las	Adjusted GPS Time
LD38131414.las	Adjusted GPS Time
LD38131417.las	Adjusted GPS Time
LD38131420.las	Adjusted GPS Time
LD38131423.las	Adjusted GPS Time
LD38131426.las	Adjusted GPS Time
LD38131429.las	Adjusted GPS Time
LD38131432.las	Adjusted GPS Time
LD38131435.las	Adjusted GPS Time
LD38131438.las	Adjusted GPS Time
LD38131441.las	Adjusted GPS Time
LD38131444.las	Adjusted GPS Time
LD38131447.las	Adjusted GPS Time
LD38131450.las	Adjusted GPS Time
LD38131453.las	Adjusted GPS Time
LD38131456.las	Adjusted GPS Time
LD38131459.las	Adjusted GPS Time
LD38131462.las	Adjusted GPS Time
LD38131465.las	Adjusted GPS Time
LD38131468.las	Adjusted GPS Time
LD38131471.las	Adjusted GPS Time
LD38131474.las	Adjusted GPS Time
LD38131477.las	Adjusted GPS Time
LD38131480.las	Adjusted GPS Time
LD38131483.las	Adjusted GPS Time
LD38131486.las	Adjusted GPS Time
LD38131489.las	Adjusted GPS Time
LD38131492.las	Adjusted GPS Time
LD38131495.las	Adjusted GPS Time
LD38131498.las	Adjusted GPS Time
LD38131501.las	Adjusted GPS Time
LD38131504.las	Adjusted GPS Time
LD38131507.las	Adjusted GPS Time
LD38131510.las	Adjusted GPS Time
LD38131513.las	Adjusted GPS Time
LD38131516.las	Adjusted GPS Time
LD38131519.las	Adjusted GPS Time
LD38131522.las	Adjusted GPS Time
LD38131525.las	Adjusted GPS Time
LD38131528.las	Adjusted GPS Time
LD38131531.las	Adjusted GPS Time
LD38131534.las	Adjusted GPS Time

DPH-3 Report on Time of Global Positioning System Data

File	GPS Time Type
LD38131537.las	Adjusted GPS Time
LD38131540.las	Adjusted GPS Time
LD38131543.las	Adjusted GPS Time
LD38131546.las	Adjusted GPS Time
LD38131549.las	Adjusted GPS Time
LD38131552.las	Adjusted GPS Time
LD38131555.las	Adjusted GPS Time
LD38131558.las	Adjusted GPS Time
LD38131561.las	Adjusted GPS Time
LD38131564.las	Adjusted GPS Time
LD38131567.las	Adjusted GPS Time
LD38131570.las	Adjusted GPS Time
LD38131573.las	Adjusted GPS Time
LD38131576.las	Adjusted GPS Time
LD38131579.las	Adjusted GPS Time
LD38131582.las	Adjusted GPS Time
LD38131585.las	Adjusted GPS Time
LD38131588.las	Adjusted GPS Time
LD38131591.las	Adjusted GPS Time
LD38131594.las	Adjusted GPS Time
LD38131597.las	Adjusted GPS Time
LD38131600.las	Adjusted GPS Time
LD38131603.las	Adjusted GPS Time
LD38131606.las	Adjusted GPS Time
LD38131609.las	Adjusted GPS Time
LD38131612.las	Adjusted GPS Time
LD38131615.las	Adjusted GPS Time
LD38131618.las	Adjusted GPS Time
LD38161339.las	Adjusted GPS Time
LD38161342.las	Adjusted GPS Time
LD38161345.las	Adjusted GPS Time
LD38161348.las	Adjusted GPS Time
LD38161351.las	Adjusted GPS Time
LD38161354.las	Adjusted GPS Time
LD38161357.las	Adjusted GPS Time
LD38161360.las	Adjusted GPS Time
LD38161363.las	Adjusted GPS Time
LD38161366.las	Adjusted GPS Time
LD38161369.las	Adjusted GPS Time
LD38161372.las	Adjusted GPS Time
LD38161375.las	Adjusted GPS Time
LD38161378.las	Adjusted GPS Time
LD38161381.las	Adjusted GPS Time
LD38161384.las	Adjusted GPS Time
LD38161387.las	Adjusted GPS Time
LD38161390.las	Adjusted GPS Time
LD38161393.las	Adjusted GPS Time
LD38161396.las	Adjusted GPS Time
LD38161399.las	Adjusted GPS Time

DPH-3 Report on Time of Global Positioning System Data

File	GPS Time Type
LD38161402.las	Adjusted GPS Time
LD38161405.las	Adjusted GPS Time
LD38161408.las	Adjusted GPS Time
LD38161411.las	Adjusted GPS Time
LD38161414.las	Adjusted GPS Time
LD38161417.las	Adjusted GPS Time
LD38161420.las	Adjusted GPS Time
LD38161423.las	Adjusted GPS Time
LD38161426.las	Adjusted GPS Time
LD38161429.las	Adjusted GPS Time
LD38161432.las	Adjusted GPS Time
LD38161435.las	Adjusted GPS Time
LD38161438.las	Adjusted GPS Time
LD38161441.las	Adjusted GPS Time
LD38161444.las	Adjusted GPS Time
LD38161447.las	Adjusted GPS Time
LD38161450.las	Adjusted GPS Time
LD38161453.las	Adjusted GPS Time
LD38161456.las	Adjusted GPS Time
LD38161459.las	Adjusted GPS Time
LD38161462.las	Adjusted GPS Time
LD38161465.las	Adjusted GPS Time
LD38161468.las	Adjusted GPS Time
LD38161471.las	Adjusted GPS Time
LD38161474.las	Adjusted GPS Time
LD38161477.las	Adjusted GPS Time
LD38161480.las	Adjusted GPS Time
LD38161483.las	Adjusted GPS Time
LD38161486.las	Adjusted GPS Time
LD38161489.las	Adjusted GPS Time
LD38161492.las	Adjusted GPS Time
LD38161495.las	Adjusted GPS Time
LD38161498.las	Adjusted GPS Time
LD38161501.las	Adjusted GPS Time
LD38161504.las	Adjusted GPS Time
LD38161507.las	Adjusted GPS Time
LD38161510.las	Adjusted GPS Time
LD38161513.las	Adjusted GPS Time
LD38161516.las	Adjusted GPS Time
LD38161519.las	Adjusted GPS Time
LD38161522.las	Adjusted GPS Time
LD38161525.las	Adjusted GPS Time
LD38161528.las	Adjusted GPS Time
LD38161531.las	Adjusted GPS Time
LD38161534.las	Adjusted GPS Time
LD38161537.las	Adjusted GPS Time
LD38161540.las	Adjusted GPS Time
LD38161543.las	Adjusted GPS Time
LD38161546.las	Adjusted GPS Time

DPH-3 Report on Time of Global Positioning System Data

File	GPS Time Type
LD38161549.las	Adjusted GPS Time
LD38161552.las	Adjusted GPS Time
LD38161555.las	Adjusted GPS Time
LD38161558.las	Adjusted GPS Time
LD38161561.las	Adjusted GPS Time
LD38161564.las	Adjusted GPS Time
LD38161567.las	Adjusted GPS Time
LD38161570.las	Adjusted GPS Time
LD38161573.las	Adjusted GPS Time
LD38161576.las	Adjusted GPS Time
LD38161579.las	Adjusted GPS Time
LD38161582.las	Adjusted GPS Time
LD38161585.las	Adjusted GPS Time
LD38161588.las	Adjusted GPS Time
LD38161591.las	Adjusted GPS Time
LD38161594.las	Adjusted GPS Time
LD38161597.las	Adjusted GPS Time
LD38161600.las	Adjusted GPS Time
LD38161603.las	Adjusted GPS Time
LD38161606.las	Adjusted GPS Time
LD38161609.las	Adjusted GPS Time
LD38161612.las	Adjusted GPS Time
LD38161615.las	Adjusted GPS Time
LD38161618.las	Adjusted GPS Time
LD38161621.las	Adjusted GPS Time
LD38191339.las	Adjusted GPS Time
LD38191342.las	Adjusted GPS Time
LD38191345.las	Adjusted GPS Time
LD38191348.las	Adjusted GPS Time
LD38191351.las	Adjusted GPS Time
LD38191354.las	Adjusted GPS Time
LD38191357.las	Adjusted GPS Time
LD38191360.las	Adjusted GPS Time
LD38191363.las	Adjusted GPS Time
LD38191366.las	Adjusted GPS Time
LD38191369.las	Adjusted GPS Time
LD38191372.las	Adjusted GPS Time
LD38191375.las	Adjusted GPS Time
LD38191378.las	Adjusted GPS Time
LD38191381.las	Adjusted GPS Time
LD38191384.las	Adjusted GPS Time
LD38191387.las	Adjusted GPS Time
LD38191390.las	Adjusted GPS Time
LD38191393.las	Adjusted GPS Time
LD38191396.las	Adjusted GPS Time
LD38191399.las	Adjusted GPS Time
LD38191402.las	Adjusted GPS Time
LD38191405.las	Adjusted GPS Time
LD38191408.las	Adjusted GPS Time

DPH-3 Report on Time of Global Positioning System Data

File	GPS Time Type
LD38191411.las	Adjusted GPS Time
LD38191414.las	Adjusted GPS Time
LD38191417.las	Adjusted GPS Time
LD38191420.las	Adjusted GPS Time
LD38191423.las	Adjusted GPS Time
LD38191426.las	Adjusted GPS Time
LD38191429.las	Adjusted GPS Time
LD38191432.las	Adjusted GPS Time
LD38191435.las	Adjusted GPS Time
LD38191438.las	Adjusted GPS Time
LD38191441.las	Adjusted GPS Time
LD38191444.las	Adjusted GPS Time
LD38191447.las	Adjusted GPS Time
LD38191450.las	Adjusted GPS Time
LD38191453.las	Adjusted GPS Time
LD38191456.las	Adjusted GPS Time
LD38191459.las	Adjusted GPS Time
LD38191462.las	Adjusted GPS Time
LD38191465.las	Adjusted GPS Time
LD38191468.las	Adjusted GPS Time
LD38191471.las	Adjusted GPS Time
LD38191474.las	Adjusted GPS Time
LD38191477.las	Adjusted GPS Time
LD38191480.las	Adjusted GPS Time
LD38191483.las	Adjusted GPS Time
LD38191486.las	Adjusted GPS Time
LD38191489.las	Adjusted GPS Time
LD38191492.las	Adjusted GPS Time
LD38191495.las	Adjusted GPS Time
LD38191498.las	Adjusted GPS Time
LD38191501.las	Adjusted GPS Time
LD38191504.las	Adjusted GPS Time
LD38191507.las	Adjusted GPS Time
LD38191510.las	Adjusted GPS Time
LD38191513.las	Adjusted GPS Time
LD38191516.las	Adjusted GPS Time
LD38191519.las	Adjusted GPS Time
LD38191522.las	Adjusted GPS Time
LD38191525.las	Adjusted GPS Time
LD38191528.las	Adjusted GPS Time
LD38191531.las	Adjusted GPS Time
LD38191534.las	Adjusted GPS Time
LD38191537.las	Adjusted GPS Time
LD38191540.las	Adjusted GPS Time
LD38191543.las	Adjusted GPS Time
LD38191546.las	Adjusted GPS Time
LD38191549.las	Adjusted GPS Time
LD38191552.las	Adjusted GPS Time
LD38191555.las	Adjusted GPS Time

DPH-3 Report on Time of Global Positioning System Data

File	GPS Time Type
LD38191558.las	Adjusted GPS Time
LD38191561.las	Adjusted GPS Time
LD38191564.las	Adjusted GPS Time
LD38191567.las	Adjusted GPS Time
LD38191570.las	Adjusted GPS Time
LD38191573.las	Adjusted GPS Time
LD38191576.las	Adjusted GPS Time
LD38191579.las	Adjusted GPS Time
LD38191582.las	Adjusted GPS Time
LD38191585.las	Adjusted GPS Time
LD38191588.las	Adjusted GPS Time
LD38191591.las	Adjusted GPS Time
LD38191594.las	Adjusted GPS Time
LD38191597.las	Adjusted GPS Time
LD38191600.las	Adjusted GPS Time
LD38191603.las	Adjusted GPS Time
LD38191606.las	Adjusted GPS Time
LD38191609.las	Adjusted GPS Time
LD38191612.las	Adjusted GPS Time
LD38191615.las	Adjusted GPS Time
LD38191618.las	Adjusted GPS Time
LD38191621.las	Adjusted GPS Time
LD38221339.las	Adjusted GPS Time
LD38221342.las	Adjusted GPS Time
LD38221345.las	Adjusted GPS Time
LD38221348.las	Adjusted GPS Time
LD38221351.las	Adjusted GPS Time
LD38221354.las	Adjusted GPS Time
LD38221357.las	Adjusted GPS Time
LD38221360.las	Adjusted GPS Time
LD38221363.las	Adjusted GPS Time
LD38221366.las	Adjusted GPS Time
LD38221369.las	Adjusted GPS Time
LD38221372.las	Adjusted GPS Time
LD38221375.las	Adjusted GPS Time
LD38221378.las	Adjusted GPS Time
LD38221381.las	Adjusted GPS Time
LD38221384.las	Adjusted GPS Time
LD38221387.las	Adjusted GPS Time
LD38221390.las	Adjusted GPS Time
LD38221393.las	Adjusted GPS Time
LD38221396.las	Adjusted GPS Time
LD38221399.las	Adjusted GPS Time
LD38221402.las	Adjusted GPS Time
LD38221405.las	Adjusted GPS Time
LD38221408.las	Adjusted GPS Time
LD38221411.las	Adjusted GPS Time
LD38221414.las	Adjusted GPS Time
LD38221417.las	Adjusted GPS Time

DPH-3 Report on Time of Global Positioning System Data

File	GPS Time Type
LD38221420.las	Adjusted GPS Time
LD38221423.las	Adjusted GPS Time
LD38221426.las	Adjusted GPS Time
LD38221429.las	Adjusted GPS Time
LD38221432.las	Adjusted GPS Time
LD38221435.las	Adjusted GPS Time
LD38221438.las	Adjusted GPS Time
LD38221441.las	Adjusted GPS Time
LD38221444.las	Adjusted GPS Time
LD38221447.las	Adjusted GPS Time
LD38221450.las	Adjusted GPS Time
LD38221453.las	Adjusted GPS Time
LD38221456.las	Adjusted GPS Time
LD38221459.las	Adjusted GPS Time
LD38221462.las	Adjusted GPS Time
LD38221465.las	Adjusted GPS Time
LD38221468.las	Adjusted GPS Time
LD38221471.las	Adjusted GPS Time
LD38221474.las	Adjusted GPS Time
LD38221477.las	Adjusted GPS Time
LD38221480.las	Adjusted GPS Time
LD38221483.las	Adjusted GPS Time
LD38221486.las	Adjusted GPS Time
LD38221489.las	Adjusted GPS Time
LD38221492.las	Adjusted GPS Time
LD38221495.las	Adjusted GPS Time
LD38221498.las	Adjusted GPS Time
LD38221501.las	Adjusted GPS Time
LD38221504.las	Adjusted GPS Time
LD38221507.las	Adjusted GPS Time
LD38221510.las	Adjusted GPS Time
LD38221513.las	Adjusted GPS Time
LD38221516.las	Adjusted GPS Time
LD38221519.las	Adjusted GPS Time
LD38221522.las	Adjusted GPS Time
LD38221525.las	Adjusted GPS Time
LD38221528.las	Adjusted GPS Time
LD38221531.las	Adjusted GPS Time
LD38221534.las	Adjusted GPS Time
LD38221537.las	Adjusted GPS Time
LD38221540.las	Adjusted GPS Time
LD38221543.las	Adjusted GPS Time
LD38221546.las	Adjusted GPS Time
LD38221549.las	Adjusted GPS Time
LD38221552.las	Adjusted GPS Time
LD38221555.las	Adjusted GPS Time
LD38221558.las	Adjusted GPS Time
LD38221561.las	Adjusted GPS Time
LD38221564.las	Adjusted GPS Time

DPH-3 Report on Time of Global Positioning System Data

File	GPS Time Type
LD38221567.las	Adjusted GPS Time
LD38221570.las	Adjusted GPS Time
LD38221573.las	Adjusted GPS Time
LD38221576.las	Adjusted GPS Time
LD38221579.las	Adjusted GPS Time
LD38221582.las	Adjusted GPS Time
LD38221585.las	Adjusted GPS Time
LD38221588.las	Adjusted GPS Time
LD38221591.las	Adjusted GPS Time
LD38221594.las	Adjusted GPS Time
LD38221597.las	Adjusted GPS Time
LD38221600.las	Adjusted GPS Time
LD38221603.las	Adjusted GPS Time
LD38221606.las	Adjusted GPS Time
LD38221609.las	Adjusted GPS Time
LD38221612.las	Adjusted GPS Time
LD38221615.las	Adjusted GPS Time
LD38221618.las	Adjusted GPS Time
LD38221621.las	Adjusted GPS Time
LD38251339.las	Adjusted GPS Time
LD38251342.las	Adjusted GPS Time
LD38251345.las	Adjusted GPS Time
LD38251348.las	Adjusted GPS Time
LD38251351.las	Adjusted GPS Time
LD38251354.las	Adjusted GPS Time
LD38251357.las	Adjusted GPS Time
LD38251360.las	Adjusted GPS Time
LD38251363.las	Adjusted GPS Time
LD38251366.las	Adjusted GPS Time
LD38251369.las	Adjusted GPS Time
LD38251372.las	Adjusted GPS Time
LD38251375.las	Adjusted GPS Time
LD38251378.las	Adjusted GPS Time
LD38251381.las	Adjusted GPS Time
LD38251384.las	Adjusted GPS Time
LD38251387.las	Adjusted GPS Time
LD38251390.las	Adjusted GPS Time
LD38251393.las	Adjusted GPS Time
LD38251396.las	Adjusted GPS Time
LD38251399.las	Adjusted GPS Time
LD38251402.las	Adjusted GPS Time
LD38251405.las	Adjusted GPS Time
LD38251408.las	Adjusted GPS Time
LD38251411.las	Adjusted GPS Time
LD38251414.las	Adjusted GPS Time
LD38251417.las	Adjusted GPS Time
LD38251420.las	Adjusted GPS Time
LD38251423.las	Adjusted GPS Time
LD38251426.las	Adjusted GPS Time

DPH-3 Report on Time of Global Positioning System Data

File	GPS Time Type
LD38251429.las	Adjusted GPS Time
LD38251432.las	Adjusted GPS Time
LD38251435.las	Adjusted GPS Time
LD38251438.las	Adjusted GPS Time
LD38251441.las	Adjusted GPS Time
LD38251444.las	Adjusted GPS Time
LD38251447.las	Adjusted GPS Time
LD38251450.las	Adjusted GPS Time
LD38251453.las	Adjusted GPS Time
LD38251456.las	Adjusted GPS Time
LD38251459.las	Adjusted GPS Time
LD38251462.las	Adjusted GPS Time
LD38251465.las	Adjusted GPS Time
LD38251468.las	Adjusted GPS Time
LD38251471.las	Adjusted GPS Time
LD38251474.las	Adjusted GPS Time
LD38251477.las	Adjusted GPS Time
LD38251480.las	Adjusted GPS Time
LD38251483.las	Adjusted GPS Time
LD38251486.las	Adjusted GPS Time
LD38251489.las	Adjusted GPS Time
LD38251492.las	Adjusted GPS Time
LD38251495.las	Adjusted GPS Time
LD38251498.las	Adjusted GPS Time
LD38251501.las	Adjusted GPS Time
LD38251504.las	Adjusted GPS Time
LD38251507.las	Adjusted GPS Time
LD38251510.las	Adjusted GPS Time
LD38251513.las	Adjusted GPS Time
LD38251516.las	Adjusted GPS Time
LD38251519.las	Adjusted GPS Time
LD38251522.las	Adjusted GPS Time
LD38251525.las	Adjusted GPS Time
LD38251528.las	Adjusted GPS Time
LD38251531.las	Adjusted GPS Time
LD38251534.las	Adjusted GPS Time
LD38251537.las	Adjusted GPS Time
LD38251540.las	Adjusted GPS Time
LD38251543.las	Adjusted GPS Time
LD38251546.las	Adjusted GPS Time
LD38251549.las	Adjusted GPS Time
LD38251552.las	Adjusted GPS Time
LD38251555.las	Adjusted GPS Time
LD38251558.las	Adjusted GPS Time
LD38251561.las	Adjusted GPS Time
LD38251564.las	Adjusted GPS Time
LD38251567.las	Adjusted GPS Time
LD38251570.las	Adjusted GPS Time
LD38251573.las	Adjusted GPS Time

DPH-3 Report on Time of Global Positioning System Data

File	GPS Time Type
LD38251576.las	Adjusted GPS Time
LD38251579.las	Adjusted GPS Time
LD38251582.las	Adjusted GPS Time
LD38251585.las	Adjusted GPS Time
LD38251588.las	Adjusted GPS Time
LD38251591.las	Adjusted GPS Time
LD38251594.las	Adjusted GPS Time
LD38251597.las	Adjusted GPS Time
LD38251600.las	Adjusted GPS Time
LD38251603.las	Adjusted GPS Time
LD38251606.las	Adjusted GPS Time
LD38251609.las	Adjusted GPS Time
LD38251612.las	Adjusted GPS Time
LD38251615.las	Adjusted GPS Time
LD38251618.las	Adjusted GPS Time
LD38251621.las	Adjusted GPS Time
LD38281339.las	Adjusted GPS Time
LD38281342.las	Adjusted GPS Time
LD38281345.las	Adjusted GPS Time
LD38281348.las	Adjusted GPS Time
LD38281351.las	Adjusted GPS Time
LD38281354.las	Adjusted GPS Time
LD38281357.las	Adjusted GPS Time
LD38281360.las	Adjusted GPS Time
LD38281363.las	Adjusted GPS Time
LD38281366.las	Adjusted GPS Time
LD38281369.las	Adjusted GPS Time
LD38281372.las	Adjusted GPS Time
LD38281375.las	Adjusted GPS Time
LD38281378.las	Adjusted GPS Time
LD38281381.las	Adjusted GPS Time
LD38281384.las	Adjusted GPS Time
LD38281387.las	Adjusted GPS Time
LD38281390.las	Adjusted GPS Time
LD38281393.las	Adjusted GPS Time
LD38281396.las	Adjusted GPS Time
LD38281399.las	Adjusted GPS Time
LD38281402.las	Adjusted GPS Time
LD38281405.las	Adjusted GPS Time
LD38281408.las	Adjusted GPS Time
LD38281411.las	Adjusted GPS Time
LD38281414.las	Adjusted GPS Time
LD38281417.las	Adjusted GPS Time
LD38281420.las	Adjusted GPS Time
LD38281423.las	Adjusted GPS Time
LD38281426.las	Adjusted GPS Time
LD38281429.las	Adjusted GPS Time
LD38281432.las	Adjusted GPS Time
LD38281435.las	Adjusted GPS Time

DPH-3 Report on Time of Global Positioning System Data

File	GPS Time Type
LD38281438.las	Adjusted GPS Time
LD38281441.las	Adjusted GPS Time
LD38281444.las	Adjusted GPS Time
LD38281447.las	Adjusted GPS Time
LD38281450.las	Adjusted GPS Time
LD38281453.las	Adjusted GPS Time
LD38281456.las	Adjusted GPS Time
LD38281459.las	Adjusted GPS Time
LD38281462.las	Adjusted GPS Time
LD38281465.las	Adjusted GPS Time
LD38281468.las	Adjusted GPS Time
LD38281471.las	Adjusted GPS Time
LD38281474.las	Adjusted GPS Time
LD38281477.las	Adjusted GPS Time
LD38281480.las	Adjusted GPS Time
LD38281483.las	Adjusted GPS Time
LD38281486.las	Adjusted GPS Time
LD38281489.las	Adjusted GPS Time
LD38281492.las	Adjusted GPS Time
LD38281495.las	Adjusted GPS Time
LD38281498.las	Adjusted GPS Time
LD38281501.las	Adjusted GPS Time
LD38281504.las	Adjusted GPS Time
LD38281507.las	Adjusted GPS Time
LD38281510.las	Adjusted GPS Time
LD38281513.las	Adjusted GPS Time
LD38281516.las	Adjusted GPS Time
LD38281519.las	Adjusted GPS Time
LD38281522.las	Adjusted GPS Time
LD38281525.las	Adjusted GPS Time
LD38281528.las	Adjusted GPS Time
LD38281531.las	Adjusted GPS Time
LD38281534.las	Adjusted GPS Time
LD38281537.las	Adjusted GPS Time
LD38281540.las	Adjusted GPS Time
LD38281543.las	Adjusted GPS Time
LD38281546.las	Adjusted GPS Time
LD38281549.las	Adjusted GPS Time
LD38281552.las	Adjusted GPS Time
LD38281555.las	Adjusted GPS Time
LD38281558.las	Adjusted GPS Time
LD38281561.las	Adjusted GPS Time
LD38281564.las	Adjusted GPS Time
LD38281567.las	Adjusted GPS Time
LD38281570.las	Adjusted GPS Time
LD38281573.las	Adjusted GPS Time
LD38281576.las	Adjusted GPS Time
LD38281579.las	Adjusted GPS Time
LD38281582.las	Adjusted GPS Time

DPH-3 Report on Time of Global Positioning System Data

File	GPS Time Type
LD38281585.las	Adjusted GPS Time
LD38281588.las	Adjusted GPS Time
LD38281591.las	Adjusted GPS Time
LD38281594.las	Adjusted GPS Time
LD38281597.las	Adjusted GPS Time
LD38281600.las	Adjusted GPS Time
LD38281603.las	Adjusted GPS Time
LD38281606.las	Adjusted GPS Time
LD38281609.las	Adjusted GPS Time
LD38281612.las	Adjusted GPS Time
LD38281615.las	Adjusted GPS Time
LD38281618.las	Adjusted GPS Time
LD38281621.las	Adjusted GPS Time
LD38311339.las	Adjusted GPS Time
LD38311342.las	Adjusted GPS Time
LD38311345.las	Adjusted GPS Time
LD38311348.las	Adjusted GPS Time
LD38311351.las	Adjusted GPS Time
LD38311354.las	Adjusted GPS Time
LD38311357.las	Adjusted GPS Time
LD38311360.las	Adjusted GPS Time
LD38311363.las	Adjusted GPS Time
LD38311366.las	Adjusted GPS Time
LD38311369.las	Adjusted GPS Time
LD38311372.las	Adjusted GPS Time
LD38311375.las	Adjusted GPS Time
LD38311378.las	Adjusted GPS Time
LD38311381.las	Adjusted GPS Time
LD38311384.las	Adjusted GPS Time
LD38311387.las	Adjusted GPS Time
LD38311390.las	Adjusted GPS Time
LD38311393.las	Adjusted GPS Time
LD38311396.las	Adjusted GPS Time
LD38311399.las	Adjusted GPS Time
LD38311402.las	Adjusted GPS Time
LD38311405.las	Adjusted GPS Time
LD38311408.las	Adjusted GPS Time
LD38311411.las	Adjusted GPS Time
LD38311414.las	Adjusted GPS Time
LD38311417.las	Adjusted GPS Time
LD38311420.las	Adjusted GPS Time
LD38311423.las	Adjusted GPS Time
LD38311426.las	Adjusted GPS Time
LD38311429.las	Adjusted GPS Time
LD38311432.las	Adjusted GPS Time
LD38311435.las	Adjusted GPS Time
LD38311438.las	Adjusted GPS Time
LD38311441.las	Adjusted GPS Time
LD38311444.las	Adjusted GPS Time

DPH-3 Report on Time of Global Positioning System Data

File	GPS Time Type
LD38311447.las	Adjusted GPS Time
LD38311450.las	Adjusted GPS Time
LD38311453.las	Adjusted GPS Time
LD38311456.las	Adjusted GPS Time
LD38311459.las	Adjusted GPS Time
LD38311462.las	Adjusted GPS Time
LD38311465.las	Adjusted GPS Time
LD38311468.las	Adjusted GPS Time
LD38311471.las	Adjusted GPS Time
LD38311474.las	Adjusted GPS Time
LD38311477.las	Adjusted GPS Time
LD38311480.las	Adjusted GPS Time
LD38311483.las	Adjusted GPS Time
LD38311486.las	Adjusted GPS Time
LD38311489.las	Adjusted GPS Time
LD38311492.las	Adjusted GPS Time
LD38311495.las	Adjusted GPS Time
LD38311498.las	Adjusted GPS Time
LD38311501.las	Adjusted GPS Time
LD38311504.las	Adjusted GPS Time
LD38311507.las	Adjusted GPS Time
LD38311510.las	Adjusted GPS Time
LD38311513.las	Adjusted GPS Time
LD38311516.las	Adjusted GPS Time
LD38311519.las	Adjusted GPS Time
LD38311522.las	Adjusted GPS Time
LD38311525.las	Adjusted GPS Time
LD38311528.las	Adjusted GPS Time
LD38311531.las	Adjusted GPS Time
LD38311534.las	Adjusted GPS Time
LD38311537.las	Adjusted GPS Time
LD38311540.las	Adjusted GPS Time
LD38311543.las	Adjusted GPS Time
LD38311546.las	Adjusted GPS Time
LD38311549.las	Adjusted GPS Time
LD38311552.las	Adjusted GPS Time
LD38311555.las	Adjusted GPS Time
LD38311558.las	Adjusted GPS Time
LD38311561.las	Adjusted GPS Time
LD38311564.las	Adjusted GPS Time
LD38311567.las	Adjusted GPS Time
LD38311570.las	Adjusted GPS Time
LD38311573.las	Adjusted GPS Time
LD38311576.las	Adjusted GPS Time
LD38311579.las	Adjusted GPS Time
LD38311582.las	Adjusted GPS Time
LD38311585.las	Adjusted GPS Time
LD38311588.las	Adjusted GPS Time
LD38311591.las	Adjusted GPS Time

DPH-3 Report on Time of Global Positioning System Data

File	GPS Time Type
LD38311594.las	Adjusted GPS Time
LD38311597.las	Adjusted GPS Time
LD38311600.las	Adjusted GPS Time
LD38311603.las	Adjusted GPS Time
LD38311606.las	Adjusted GPS Time
LD38311609.las	Adjusted GPS Time
LD38311612.las	Adjusted GPS Time
LD38311615.las	Adjusted GPS Time
LD38311618.las	Adjusted GPS Time
LD38311621.las	Adjusted GPS Time
LD38341339.las	Adjusted GPS Time
LD38341342.las	Adjusted GPS Time
LD38341345.las	Adjusted GPS Time
LD38341348.las	Adjusted GPS Time
LD38341351.las	Adjusted GPS Time
LD38341354.las	Adjusted GPS Time
LD38341357.las	Adjusted GPS Time
LD38341360.las	Adjusted GPS Time
LD38341363.las	Adjusted GPS Time
LD38341366.las	Adjusted GPS Time
LD38341369.las	Adjusted GPS Time
LD38341372.las	Adjusted GPS Time
LD38341375.las	Adjusted GPS Time
LD38341378.las	Adjusted GPS Time
LD38341381.las	Adjusted GPS Time
LD38341384.las	Adjusted GPS Time
LD38341387.las	Adjusted GPS Time
LD38341390.las	Adjusted GPS Time
LD38341393.las	Adjusted GPS Time
LD38341396.las	Adjusted GPS Time
LD38341399.las	Adjusted GPS Time
LD38341402.las	Adjusted GPS Time
LD38341405.las	Adjusted GPS Time
LD38341408.las	Adjusted GPS Time
LD38341411.las	Adjusted GPS Time
LD38341414.las	Adjusted GPS Time
LD38341417.las	Adjusted GPS Time
LD38341420.las	Adjusted GPS Time
LD38341423.las	Adjusted GPS Time
LD38341426.las	Adjusted GPS Time
LD38341429.las	Adjusted GPS Time
LD38341432.las	Adjusted GPS Time
LD38341435.las	Adjusted GPS Time
LD38341438.las	Adjusted GPS Time
LD38341441.las	Adjusted GPS Time
LD38341444.las	Adjusted GPS Time
LD38341447.las	Adjusted GPS Time
LD38341450.las	Adjusted GPS Time
LD38341453.las	Adjusted GPS Time

DPH-3 Report on Time of Global Positioning System Data

File	GPS Time Type
LD38341456.las	Adjusted GPS Time
LD38341459.las	Adjusted GPS Time
LD38341462.las	Adjusted GPS Time
LD38341465.las	Adjusted GPS Time
LD38341468.las	Adjusted GPS Time
LD38341471.las	Adjusted GPS Time
LD38341474.las	Adjusted GPS Time
LD38341477.las	Adjusted GPS Time
LD38341480.las	Adjusted GPS Time
LD38341483.las	Adjusted GPS Time
LD38341486.las	Adjusted GPS Time
LD38341489.las	Adjusted GPS Time
LD38341492.las	Adjusted GPS Time
LD38341495.las	Adjusted GPS Time
LD38341498.las	Adjusted GPS Time
LD38341501.las	Adjusted GPS Time
LD38341504.las	Adjusted GPS Time
LD38341507.las	Adjusted GPS Time
LD38341510.las	Adjusted GPS Time
LD38341513.las	Adjusted GPS Time
LD38341516.las	Adjusted GPS Time
LD38341519.las	Adjusted GPS Time
LD38341522.las	Adjusted GPS Time
LD38341525.las	Adjusted GPS Time
LD38341528.las	Adjusted GPS Time
LD38341531.las	Adjusted GPS Time
LD38341534.las	Adjusted GPS Time
LD38341537.las	Adjusted GPS Time
LD38341540.las	Adjusted GPS Time
LD38341543.las	Adjusted GPS Time
LD38341546.las	Adjusted GPS Time
LD38341549.las	Adjusted GPS Time
LD38341552.las	Adjusted GPS Time
LD38341555.las	Adjusted GPS Time
LD38341558.las	Adjusted GPS Time
LD38341561.las	Adjusted GPS Time
LD38341564.las	Adjusted GPS Time
LD38341567.las	Adjusted GPS Time
LD38341570.las	Adjusted GPS Time
LD38341573.las	Adjusted GPS Time
LD38341576.las	Adjusted GPS Time
LD38341579.las	Adjusted GPS Time
LD38341582.las	Adjusted GPS Time
LD38341585.las	Adjusted GPS Time
LD38341588.las	Adjusted GPS Time
LD38341591.las	Adjusted GPS Time
LD38341594.las	Adjusted GPS Time
LD38341597.las	Adjusted GPS Time
LD38341600.las	Adjusted GPS Time

DPH-3 Report on Time of Global Positioning System Data

File	GPS Time Type
LD38341603.las	Adjusted GPS Time
LD38341606.las	Adjusted GPS Time
LD38341609.las	Adjusted GPS Time
LD38341612.las	Adjusted GPS Time
LD38341615.las	Adjusted GPS Time
LD38341618.las	Adjusted GPS Time
LD38341621.las	Adjusted GPS Time
LD38371339.las	Adjusted GPS Time
LD38371342.las	Adjusted GPS Time
LD38371345.las	Adjusted GPS Time
LD38371348.las	Adjusted GPS Time
LD38371351.las	Adjusted GPS Time
LD38371354.las	Adjusted GPS Time
LD38371357.las	Adjusted GPS Time
LD38371360.las	Adjusted GPS Time
LD38371363.las	Adjusted GPS Time
LD38371366.las	Adjusted GPS Time
LD38371369.las	Adjusted GPS Time
LD38371372.las	Adjusted GPS Time
LD38371375.las	Adjusted GPS Time
LD38371378.las	Adjusted GPS Time
LD38371381.las	Adjusted GPS Time
LD38371384.las	Adjusted GPS Time
LD38371387.las	Adjusted GPS Time
LD38371390.las	Adjusted GPS Time
LD38371393.las	Adjusted GPS Time
LD38371396.las	Adjusted GPS Time
LD38371399.las	Adjusted GPS Time
LD38371402.las	Adjusted GPS Time
LD38371405.las	Adjusted GPS Time
LD38371408.las	Adjusted GPS Time
LD38371411.las	Adjusted GPS Time
LD38371414.las	Adjusted GPS Time
LD38371417.las	Adjusted GPS Time
LD38371420.las	Adjusted GPS Time
LD38371423.las	Adjusted GPS Time
LD38371426.las	Adjusted GPS Time
LD38371429.las	Adjusted GPS Time
LD38371432.las	Adjusted GPS Time
LD38371435.las	Adjusted GPS Time
LD38371438.las	Adjusted GPS Time
LD38371441.las	Adjusted GPS Time
LD38371444.las	Adjusted GPS Time
LD38371447.las	Adjusted GPS Time
LD38371450.las	Adjusted GPS Time
LD38371453.las	Adjusted GPS Time
LD38371456.las	Adjusted GPS Time
LD38371459.las	Adjusted GPS Time
LD38371462.las	Adjusted GPS Time

DPH-3 Report on Time of Global Positioning System Data

File	GPS Time Type
LD38371465.las	Adjusted GPS Time
LD38371468.las	Adjusted GPS Time
LD38371471.las	Adjusted GPS Time
LD38371474.las	Adjusted GPS Time
LD38371477.las	Adjusted GPS Time
LD38371480.las	Adjusted GPS Time
LD38371483.las	Adjusted GPS Time
LD38371486.las	Adjusted GPS Time
LD38371489.las	Adjusted GPS Time
LD38371492.las	Adjusted GPS Time
LD38371495.las	Adjusted GPS Time
LD38371498.las	Adjusted GPS Time
LD38371501.las	Adjusted GPS Time
LD38371504.las	Adjusted GPS Time
LD38371507.las	Adjusted GPS Time
LD38371510.las	Adjusted GPS Time
LD38371513.las	Adjusted GPS Time
LD38371516.las	Adjusted GPS Time
LD38371519.las	Adjusted GPS Time
LD38371522.las	Adjusted GPS Time
LD38371525.las	Adjusted GPS Time
LD38371528.las	Adjusted GPS Time
LD38371531.las	Adjusted GPS Time
LD38371534.las	Adjusted GPS Time
LD38371537.las	Adjusted GPS Time
LD38371540.las	Adjusted GPS Time
LD38371543.las	Adjusted GPS Time
LD38371546.las	Adjusted GPS Time
LD38371549.las	Adjusted GPS Time
LD38371552.las	Adjusted GPS Time
LD38371555.las	Adjusted GPS Time
LD38371558.las	Adjusted GPS Time
LD38371561.las	Adjusted GPS Time
LD38371564.las	Adjusted GPS Time
LD38371567.las	Adjusted GPS Time
LD38371570.las	Adjusted GPS Time
LD38371573.las	Adjusted GPS Time
LD38371576.las	Adjusted GPS Time
LD38371579.las	Adjusted GPS Time
LD38371582.las	Adjusted GPS Time
LD38371585.las	Adjusted GPS Time
LD38371588.las	Adjusted GPS Time
LD38371591.las	Adjusted GPS Time
LD38371594.las	Adjusted GPS Time
LD38371597.las	Adjusted GPS Time
LD38371600.las	Adjusted GPS Time
LD38371603.las	Adjusted GPS Time
LD38371606.las	Adjusted GPS Time
LD38371609.las	Adjusted GPS Time

DPH-3 Report on Time of Global Positioning System Data

File	GPS Time Type
LD38371612.las	Adjusted GPS Time
LD38371615.las	Adjusted GPS Time
LD38371618.las	Adjusted GPS Time
LD38371621.las	Adjusted GPS Time
LD38401339.las	Adjusted GPS Time
LD38401342.las	Adjusted GPS Time
LD38401345.las	Adjusted GPS Time
LD38401348.las	Adjusted GPS Time
LD38401351.las	Adjusted GPS Time
LD38401354.las	Adjusted GPS Time
LD38401357.las	Adjusted GPS Time
LD38401360.las	Adjusted GPS Time
LD38401363.las	Adjusted GPS Time
LD38401366.las	Adjusted GPS Time
LD38401369.las	Adjusted GPS Time
LD38401372.las	Adjusted GPS Time
LD38401375.las	Adjusted GPS Time
LD38401378.las	Adjusted GPS Time
LD38401381.las	Adjusted GPS Time
LD38401384.las	Adjusted GPS Time
LD38401387.las	Adjusted GPS Time
LD38401390.las	Adjusted GPS Time
LD38401393.las	Adjusted GPS Time
LD38401396.las	Adjusted GPS Time
LD38401399.las	Adjusted GPS Time
LD38401402.las	Adjusted GPS Time
LD38401405.las	Adjusted GPS Time
LD38401408.las	Adjusted GPS Time
LD38401411.las	Adjusted GPS Time
LD38401414.las	Adjusted GPS Time
LD38401417.las	Adjusted GPS Time
LD38401420.las	Adjusted GPS Time
LD38401423.las	Adjusted GPS Time
LD38401426.las	Adjusted GPS Time
LD38401429.las	Adjusted GPS Time
LD38401432.las	Adjusted GPS Time
LD38401435.las	Adjusted GPS Time
LD38401438.las	Adjusted GPS Time
LD38401441.las	Adjusted GPS Time
LD38401444.las	Adjusted GPS Time
LD38401447.las	Adjusted GPS Time
LD38401450.las	Adjusted GPS Time
LD38401453.las	Adjusted GPS Time
LD38401456.las	Adjusted GPS Time
LD38401459.las	Adjusted GPS Time
LD38401462.las	Adjusted GPS Time
LD38401465.las	Adjusted GPS Time
LD38401468.las	Adjusted GPS Time
LD38401471.las	Adjusted GPS Time

DPH-3 Report on Time of Global Positioning System Data

File	GPS Time Type
LD38401474.las	Adjusted GPS Time
LD38401477.las	Adjusted GPS Time
LD38401480.las	Adjusted GPS Time
LD38401483.las	Adjusted GPS Time
LD38401486.las	Adjusted GPS Time
LD38401489.las	Adjusted GPS Time
LD38401492.las	Adjusted GPS Time
LD38401495.las	Adjusted GPS Time
LD38401498.las	Adjusted GPS Time
LD38401501.las	Adjusted GPS Time
LD38401504.las	Adjusted GPS Time
LD38401507.las	Adjusted GPS Time
LD38401510.las	Adjusted GPS Time
LD38401513.las	Adjusted GPS Time
LD38401516.las	Adjusted GPS Time
LD38401519.las	Adjusted GPS Time
LD38401522.las	Adjusted GPS Time
LD38401525.las	Adjusted GPS Time
LD38401528.las	Adjusted GPS Time
LD38401531.las	Adjusted GPS Time
LD38401534.las	Adjusted GPS Time
LD38401537.las	Adjusted GPS Time
LD38401540.las	Adjusted GPS Time
LD38401543.las	Adjusted GPS Time
LD38401546.las	Adjusted GPS Time
LD38401549.las	Adjusted GPS Time
LD38401552.las	Adjusted GPS Time
LD38401555.las	Adjusted GPS Time
LD38401558.las	Adjusted GPS Time
LD38401561.las	Adjusted GPS Time
LD38401564.las	Adjusted GPS Time
LD38401567.las	Adjusted GPS Time
LD38401570.las	Adjusted GPS Time
LD38401573.las	Adjusted GPS Time
LD38401576.las	Adjusted GPS Time
LD38401579.las	Adjusted GPS Time
LD38401582.las	Adjusted GPS Time
LD38401585.las	Adjusted GPS Time
LD38401588.las	Adjusted GPS Time
LD38401591.las	Adjusted GPS Time
LD38401594.las	Adjusted GPS Time
LD38401597.las	Adjusted GPS Time
LD38401600.las	Adjusted GPS Time
LD38401603.las	Adjusted GPS Time
LD38401606.las	Adjusted GPS Time
LD38401609.las	Adjusted GPS Time
LD38401612.las	Adjusted GPS Time
LD38401615.las	Adjusted GPS Time
LD38401618.las	Adjusted GPS Time

DPH-3 Report on Time of Global Positioning System Data

File	GPS Time Type
LD38401621.las	Adjusted GPS Time
LD38431339.las	Adjusted GPS Time
LD38431342.las	Adjusted GPS Time
LD38431345.las	Adjusted GPS Time
LD38431348.las	Adjusted GPS Time
LD38431351.las	Adjusted GPS Time
LD38431354.las	Adjusted GPS Time
LD38431357.las	Adjusted GPS Time
LD38431360.las	Adjusted GPS Time
LD38431363.las	Adjusted GPS Time
LD38431366.las	Adjusted GPS Time
LD38431369.las	Adjusted GPS Time
LD38431372.las	Adjusted GPS Time
LD38431375.las	Adjusted GPS Time
LD38431378.las	Adjusted GPS Time
LD38431381.las	Adjusted GPS Time
LD38431384.las	Adjusted GPS Time
LD38431387.las	Adjusted GPS Time
LD38431390.las	Adjusted GPS Time
LD38431393.las	Adjusted GPS Time
LD38431396.las	Adjusted GPS Time
LD38431399.las	Adjusted GPS Time
LD38431402.las	Adjusted GPS Time
LD38431405.las	Adjusted GPS Time
LD38431408.las	Adjusted GPS Time
LD38431411.las	Adjusted GPS Time
LD38431414.las	Adjusted GPS Time
LD38431417.las	Adjusted GPS Time
LD38431420.las	Adjusted GPS Time
LD38431423.las	Adjusted GPS Time
LD38431426.las	Adjusted GPS Time
LD38431429.las	Adjusted GPS Time
LD38431432.las	Adjusted GPS Time
LD38431435.las	Adjusted GPS Time
LD38431438.las	Adjusted GPS Time
LD38431441.las	Adjusted GPS Time
LD38431444.las	Adjusted GPS Time
LD38431447.las	Adjusted GPS Time
LD38431450.las	Adjusted GPS Time
LD38431453.las	Adjusted GPS Time
LD38431456.las	Adjusted GPS Time
LD38431459.las	Adjusted GPS Time
LD38431462.las	Adjusted GPS Time
LD38431465.las	Adjusted GPS Time
LD38431468.las	Adjusted GPS Time
LD38431471.las	Adjusted GPS Time
LD38431474.las	Adjusted GPS Time
LD38431477.las	Adjusted GPS Time
LD38431480.las	Adjusted GPS Time

DPH-3 Report on Time of Global Positioning System Data

File	GPS Time Type
LD38431483.las	Adjusted GPS Time
LD38431486.las	Adjusted GPS Time
LD38431489.las	Adjusted GPS Time
LD38431492.las	Adjusted GPS Time
LD38431495.las	Adjusted GPS Time
LD38431498.las	Adjusted GPS Time
LD38431501.las	Adjusted GPS Time
LD38431504.las	Adjusted GPS Time
LD38431507.las	Adjusted GPS Time
LD38431510.las	Adjusted GPS Time
LD38431513.las	Adjusted GPS Time
LD38431516.las	Adjusted GPS Time
LD38431519.las	Adjusted GPS Time
LD38431522.las	Adjusted GPS Time
LD38431525.las	Adjusted GPS Time
LD38431528.las	Adjusted GPS Time
LD38431531.las	Adjusted GPS Time
LD38431534.las	Adjusted GPS Time
LD38431537.las	Adjusted GPS Time
LD38431540.las	Adjusted GPS Time
LD38431543.las	Adjusted GPS Time
LD38431546.las	Adjusted GPS Time
LD38431549.las	Adjusted GPS Time
LD38431552.las	Adjusted GPS Time
LD38431555.las	Adjusted GPS Time
LD38431558.las	Adjusted GPS Time
LD38431561.las	Adjusted GPS Time
LD38431564.las	Adjusted GPS Time
LD38431567.las	Adjusted GPS Time
LD38431570.las	Adjusted GPS Time
LD38431573.las	Adjusted GPS Time
LD38431576.las	Adjusted GPS Time
LD38431579.las	Adjusted GPS Time
LD38431582.las	Adjusted GPS Time
LD38431585.las	Adjusted GPS Time
LD38431588.las	Adjusted GPS Time
LD38431591.las	Adjusted GPS Time
LD38431594.las	Adjusted GPS Time
LD38431597.las	Adjusted GPS Time
LD38431600.las	Adjusted GPS Time
LD38431603.las	Adjusted GPS Time
LD38431606.las	Adjusted GPS Time
LD38431609.las	Adjusted GPS Time
LD38431612.las	Adjusted GPS Time
LD38431615.las	Adjusted GPS Time
LD38431618.las	Adjusted GPS Time
LD38431621.las	Adjusted GPS Time
LD38461339.las	Adjusted GPS Time
LD38461342.las	Adjusted GPS Time

DPH-3 Report on Time of Global Positioning System Data

File	GPS Time Type
LD38461345.las	Adjusted GPS Time
LD38461348.las	Adjusted GPS Time
LD38461351.las	Adjusted GPS Time
LD38461354.las	Adjusted GPS Time
LD38461357.las	Adjusted GPS Time
LD38461360.las	Adjusted GPS Time
LD38461363.las	Adjusted GPS Time
LD38461366.las	Adjusted GPS Time
LD38461369.las	Adjusted GPS Time
LD38461372.las	Adjusted GPS Time
LD38461375.las	Adjusted GPS Time
LD38461378.las	Adjusted GPS Time
LD38461381.las	Adjusted GPS Time
LD38461384.las	Adjusted GPS Time
LD38461387.las	Adjusted GPS Time
LD38461390.las	Adjusted GPS Time
LD38461393.las	Adjusted GPS Time
LD38461396.las	Adjusted GPS Time
LD38461399.las	Adjusted GPS Time
LD38461402.las	Adjusted GPS Time
LD38461405.las	Adjusted GPS Time
LD38461408.las	Adjusted GPS Time
LD38461411.las	Adjusted GPS Time
LD38461414.las	Adjusted GPS Time
LD38461417.las	Adjusted GPS Time
LD38461420.las	Adjusted GPS Time
LD38461423.las	Adjusted GPS Time
LD38461426.las	Adjusted GPS Time
LD38461429.las	Adjusted GPS Time
LD38461432.las	Adjusted GPS Time
LD38461435.las	Adjusted GPS Time
LD38461438.las	Adjusted GPS Time
LD38461441.las	Adjusted GPS Time
LD38461444.las	Adjusted GPS Time
LD38461447.las	Adjusted GPS Time
LD38461450.las	Adjusted GPS Time
LD38461453.las	Adjusted GPS Time
LD38461456.las	Adjusted GPS Time
LD38461459.las	Adjusted GPS Time
LD38461462.las	Adjusted GPS Time
LD38461465.las	Adjusted GPS Time
LD38461468.las	Adjusted GPS Time
LD38461471.las	Adjusted GPS Time
LD38461474.las	Adjusted GPS Time
LD38461477.las	Adjusted GPS Time
LD38461480.las	Adjusted GPS Time
LD38461483.las	Adjusted GPS Time
LD38461486.las	Adjusted GPS Time
LD38461489.las	Adjusted GPS Time

DPH-3 Report on Time of Global Positioning System Data

File	GPS Time Type
LD38461492.las	Adjusted GPS Time
LD38461495.las	Adjusted GPS Time
LD38461498.las	Adjusted GPS Time
LD38461501.las	Adjusted GPS Time
LD38461504.las	Adjusted GPS Time
LD38461507.las	Adjusted GPS Time
LD38461510.las	Adjusted GPS Time
LD38461513.las	Adjusted GPS Time
LD38461516.las	Adjusted GPS Time
LD38461519.las	Adjusted GPS Time
LD38461522.las	Adjusted GPS Time
LD38461525.las	Adjusted GPS Time
LD38461528.las	Adjusted GPS Time
LD38461531.las	Adjusted GPS Time
LD38461534.las	Adjusted GPS Time
LD38461537.las	Adjusted GPS Time
LD38461540.las	Adjusted GPS Time
LD38461543.las	Adjusted GPS Time
LD38461546.las	Adjusted GPS Time
LD38461549.las	Adjusted GPS Time
LD38461552.las	Adjusted GPS Time
LD38461555.las	Adjusted GPS Time
LD38461558.las	Adjusted GPS Time
LD38461561.las	Adjusted GPS Time
LD38461564.las	Adjusted GPS Time
LD38461567.las	Adjusted GPS Time
LD38461570.las	Adjusted GPS Time
LD38461573.las	Adjusted GPS Time
LD38461576.las	Adjusted GPS Time
LD38461579.las	Adjusted GPS Time
LD38461582.las	Adjusted GPS Time
LD38461585.las	Adjusted GPS Time
LD38461588.las	Adjusted GPS Time
LD38461591.las	Adjusted GPS Time
LD38461594.las	Adjusted GPS Time
LD38461597.las	Adjusted GPS Time
LD38461600.las	Adjusted GPS Time
LD38461603.las	Adjusted GPS Time
LD38461606.las	Adjusted GPS Time
LD38461609.las	Adjusted GPS Time
LD38461612.las	Adjusted GPS Time
LD38461615.las	Adjusted GPS Time
LD38461618.las	Adjusted GPS Time
LD38461621.las	Adjusted GPS Time
LD38491339.las	Adjusted GPS Time
LD38491342.las	Adjusted GPS Time
LD38491345.las	Adjusted GPS Time
LD38491348.las	Adjusted GPS Time
LD38491351.las	Adjusted GPS Time

DPH-3 Report on Time of Global Positioning System Data

File	GPS Time Type
LD38491354.las	Adjusted GPS Time
LD38491357.las	Adjusted GPS Time
LD38491360.las	Adjusted GPS Time
LD38491363.las	Adjusted GPS Time
LD38491366.las	Adjusted GPS Time
LD38491369.las	Adjusted GPS Time
LD38491372.las	Adjusted GPS Time
LD38491375.las	Adjusted GPS Time
LD38491378.las	Adjusted GPS Time
LD38491381.las	Adjusted GPS Time
LD38491384.las	Adjusted GPS Time
LD38491387.las	Adjusted GPS Time
LD38491390.las	Adjusted GPS Time
LD38491393.las	Adjusted GPS Time
LD38491396.las	Adjusted GPS Time
LD38491399.las	Adjusted GPS Time
LD38491402.las	Adjusted GPS Time
LD38491405.las	Adjusted GPS Time
LD38491408.las	Adjusted GPS Time
LD38491411.las	Adjusted GPS Time
LD38491414.las	Adjusted GPS Time
LD38491417.las	Adjusted GPS Time
LD38491420.las	Adjusted GPS Time
LD38491423.las	Adjusted GPS Time
LD38491426.las	Adjusted GPS Time
LD38491429.las	Adjusted GPS Time
LD38491432.las	Adjusted GPS Time
LD38491435.las	Adjusted GPS Time
LD38491438.las	Adjusted GPS Time
LD38491441.las	Adjusted GPS Time
LD38491444.las	Adjusted GPS Time
LD38491447.las	Adjusted GPS Time
LD38491450.las	Adjusted GPS Time
LD38491453.las	Adjusted GPS Time
LD38491456.las	Adjusted GPS Time
LD38491459.las	Adjusted GPS Time
LD38491462.las	Adjusted GPS Time
LD38491465.las	Adjusted GPS Time
LD38491468.las	Adjusted GPS Time
LD38491471.las	Adjusted GPS Time
LD38491474.las	Adjusted GPS Time
LD38491477.las	Adjusted GPS Time
LD38491480.las	Adjusted GPS Time
LD38491483.las	Adjusted GPS Time
LD38491486.las	Adjusted GPS Time
LD38491489.las	Adjusted GPS Time
LD38491492.las	Adjusted GPS Time
LD38491495.las	Adjusted GPS Time
LD38491498.las	Adjusted GPS Time

DPH-3 Report on Time of Global Positioning System Data

File	GPS Time Type
LD38491501.las	Adjusted GPS Time
LD38491504.las	Adjusted GPS Time
LD38491507.las	Adjusted GPS Time
LD38491510.las	Adjusted GPS Time
LD38491513.las	Adjusted GPS Time
LD38491516.las	Adjusted GPS Time
LD38491519.las	Adjusted GPS Time
LD38491522.las	Adjusted GPS Time
LD38491525.las	Adjusted GPS Time
LD38491528.las	Adjusted GPS Time
LD38491531.las	Adjusted GPS Time
LD38491534.las	Adjusted GPS Time
LD38491537.las	Adjusted GPS Time
LD38491540.las	Adjusted GPS Time
LD38491543.las	Adjusted GPS Time
LD38491546.las	Adjusted GPS Time
LD38491549.las	Adjusted GPS Time
LD38491552.las	Adjusted GPS Time
LD38491555.las	Adjusted GPS Time
LD38491558.las	Adjusted GPS Time
LD38491561.las	Adjusted GPS Time
LD38491564.las	Adjusted GPS Time
LD38491567.las	Adjusted GPS Time
LD38491570.las	Adjusted GPS Time
LD38491573.las	Adjusted GPS Time
LD38491576.las	Adjusted GPS Time
LD38491579.las	Adjusted GPS Time
LD38491582.las	Adjusted GPS Time
LD38491585.las	Adjusted GPS Time
LD38491588.las	Adjusted GPS Time
LD38491591.las	Adjusted GPS Time
LD38491594.las	Adjusted GPS Time
LD38491597.las	Adjusted GPS Time
LD38491600.las	Adjusted GPS Time
LD38491603.las	Adjusted GPS Time
LD38491606.las	Adjusted GPS Time
LD38491609.las	Adjusted GPS Time
LD38491612.las	Adjusted GPS Time
LD38491615.las	Adjusted GPS Time
LD38491618.las	Adjusted GPS Time
LD38491621.las	Adjusted GPS Time
LD38521339.las	Adjusted GPS Time
LD38521342.las	Adjusted GPS Time
LD38521345.las	Adjusted GPS Time
LD38521348.las	Adjusted GPS Time
LD38521351.las	Adjusted GPS Time
LD38521354.las	Adjusted GPS Time
LD38521357.las	Adjusted GPS Time
LD38521360.las	Adjusted GPS Time

DPH-3 Report on Time of Global Positioning System Data

File	GPS Time Type
LD38521363.las	Adjusted GPS Time
LD38521366.las	Adjusted GPS Time
LD38521369.las	Adjusted GPS Time
LD38521372.las	Adjusted GPS Time
LD38521375.las	Adjusted GPS Time
LD38521378.las	Adjusted GPS Time
LD38521381.las	Adjusted GPS Time
LD38521384.las	Adjusted GPS Time
LD38521387.las	Adjusted GPS Time
LD38521390.las	Adjusted GPS Time
LD38521393.las	Adjusted GPS Time
LD38521396.las	Adjusted GPS Time
LD38521399.las	Adjusted GPS Time
LD38521402.las	Adjusted GPS Time
LD38521405.las	Adjusted GPS Time
LD38521408.las	Adjusted GPS Time
LD38521411.las	Adjusted GPS Time
LD38521414.las	Adjusted GPS Time
LD38521417.las	Adjusted GPS Time
LD38521420.las	Adjusted GPS Time
LD38521423.las	Adjusted GPS Time
LD38521426.las	Adjusted GPS Time
LD38521429.las	Adjusted GPS Time
LD38521432.las	Adjusted GPS Time
LD38521435.las	Adjusted GPS Time
LD38521438.las	Adjusted GPS Time
LD38521441.las	Adjusted GPS Time
LD38521444.las	Adjusted GPS Time
LD38521447.las	Adjusted GPS Time
LD38521450.las	Adjusted GPS Time
LD38521453.las	Adjusted GPS Time
LD38521456.las	Adjusted GPS Time
LD38521459.las	Adjusted GPS Time
LD38521462.las	Adjusted GPS Time
LD38521465.las	Adjusted GPS Time
LD38521468.las	Adjusted GPS Time
LD38521471.las	Adjusted GPS Time
LD38521474.las	Adjusted GPS Time
LD38521477.las	Adjusted GPS Time
LD38521480.las	Adjusted GPS Time
LD38521483.las	Adjusted GPS Time
LD38521486.las	Adjusted GPS Time
LD38521489.las	Adjusted GPS Time
LD38521492.las	Adjusted GPS Time
LD38521495.las	Adjusted GPS Time
LD38521498.las	Adjusted GPS Time
LD38521501.las	Adjusted GPS Time
LD38521504.las	Adjusted GPS Time
LD38521507.las	Adjusted GPS Time

DPH-3 Report on Time of Global Positioning System Data

File	GPS Time Type
LD38521510.las	Adjusted GPS Time
LD38521513.las	Adjusted GPS Time
LD38521516.las	Adjusted GPS Time
LD38521519.las	Adjusted GPS Time
LD38521522.las	Adjusted GPS Time
LD38521525.las	Adjusted GPS Time
LD38521528.las	Adjusted GPS Time
LD38521531.las	Adjusted GPS Time
LD38521534.las	Adjusted GPS Time
LD38521537.las	Adjusted GPS Time
LD38521540.las	Adjusted GPS Time
LD38521543.las	Adjusted GPS Time
LD38521546.las	Adjusted GPS Time
LD38521549.las	Adjusted GPS Time
LD38521552.las	Adjusted GPS Time
LD38521555.las	Adjusted GPS Time
LD38521558.las	Adjusted GPS Time
LD38521561.las	Adjusted GPS Time
LD38521564.las	Adjusted GPS Time
LD38521567.las	Adjusted GPS Time
LD38521570.las	Adjusted GPS Time
LD38521573.las	Adjusted GPS Time
LD38521576.las	Adjusted GPS Time
LD38521579.las	Adjusted GPS Time
LD38521582.las	Adjusted GPS Time
LD38521585.las	Adjusted GPS Time
LD38521588.las	Adjusted GPS Time
LD38521591.las	Adjusted GPS Time
LD38521594.las	Adjusted GPS Time
LD38521597.las	Adjusted GPS Time
LD38521600.las	Adjusted GPS Time
LD38521603.las	Adjusted GPS Time
LD38521606.las	Adjusted GPS Time
LD38521609.las	Adjusted GPS Time
LD38521612.las	Adjusted GPS Time
LD38521615.las	Adjusted GPS Time
LD38521618.las	Adjusted GPS Time
LD38521621.las	Adjusted GPS Time
LD38551339.las	Adjusted GPS Time
LD38551342.las	Adjusted GPS Time
LD38551345.las	Adjusted GPS Time
LD38551348.las	Adjusted GPS Time
LD38551351.las	Adjusted GPS Time
LD38551354.las	Adjusted GPS Time
LD38551357.las	Adjusted GPS Time
LD38551360.las	Adjusted GPS Time
LD38551363.las	Adjusted GPS Time
LD38551366.las	Adjusted GPS Time
LD38551369.las	Adjusted GPS Time

DPH-3 Report on Time of Global Positioning System Data

File	GPS Time Type
LD38551372.las	Adjusted GPS Time
LD38551375.las	Adjusted GPS Time
LD38551378.las	Adjusted GPS Time
LD38551381.las	Adjusted GPS Time
LD38551384.las	Adjusted GPS Time
LD38551387.las	Adjusted GPS Time
LD38551390.las	Adjusted GPS Time
LD38551393.las	Adjusted GPS Time
LD38551396.las	Adjusted GPS Time
LD38551399.las	Adjusted GPS Time
LD38551402.las	Adjusted GPS Time
LD38551405.las	Adjusted GPS Time
LD38551408.las	Adjusted GPS Time
LD38551411.las	Adjusted GPS Time
LD38551414.las	Adjusted GPS Time
LD38551417.las	Adjusted GPS Time
LD38551420.las	Adjusted GPS Time
LD38551423.las	Adjusted GPS Time
LD38551426.las	Adjusted GPS Time
LD38551429.las	Adjusted GPS Time
LD38551432.las	Adjusted GPS Time
LD38551435.las	Adjusted GPS Time
LD38551438.las	Adjusted GPS Time
LD38551441.las	Adjusted GPS Time
LD38551444.las	Adjusted GPS Time
LD38551447.las	Adjusted GPS Time
LD38551450.las	Adjusted GPS Time
LD38551453.las	Adjusted GPS Time
LD38551456.las	Adjusted GPS Time
LD38551459.las	Adjusted GPS Time
LD38551462.las	Adjusted GPS Time
LD38551465.las	Adjusted GPS Time
LD38551468.las	Adjusted GPS Time
LD38551471.las	Adjusted GPS Time
LD38551474.las	Adjusted GPS Time
LD38551477.las	Adjusted GPS Time
LD38551480.las	Adjusted GPS Time
LD38551483.las	Adjusted GPS Time
LD38551486.las	Adjusted GPS Time
LD38551489.las	Adjusted GPS Time
LD38551492.las	Adjusted GPS Time
LD38551495.las	Adjusted GPS Time
LD38551498.las	Adjusted GPS Time
LD38551501.las	Adjusted GPS Time
LD38551504.las	Adjusted GPS Time
LD38551507.las	Adjusted GPS Time
LD38551510.las	Adjusted GPS Time
LD38551513.las	Adjusted GPS Time
LD38551516.las	Adjusted GPS Time

DPH-3 Report on Time of Global Positioning System Data

File	GPS Time Type
LD38551519.las	Adjusted GPS Time
LD38551522.las	Adjusted GPS Time
LD38551525.las	Adjusted GPS Time
LD38551528.las	Adjusted GPS Time
LD38551531.las	Adjusted GPS Time
LD38551534.las	Adjusted GPS Time
LD38551537.las	Adjusted GPS Time
LD38551540.las	Adjusted GPS Time
LD38551543.las	Adjusted GPS Time
LD38551546.las	Adjusted GPS Time
LD38551549.las	Adjusted GPS Time
LD38551552.las	Adjusted GPS Time
LD38551555.las	Adjusted GPS Time
LD38551558.las	Adjusted GPS Time
LD38551561.las	Adjusted GPS Time
LD38551564.las	Adjusted GPS Time
LD38551567.las	Adjusted GPS Time
LD38551570.las	Adjusted GPS Time
LD38551573.las	Adjusted GPS Time
LD38551576.las	Adjusted GPS Time
LD38551579.las	Adjusted GPS Time
LD38551582.las	Adjusted GPS Time
LD38551585.las	Adjusted GPS Time
LD38551588.las	Adjusted GPS Time
LD38551591.las	Adjusted GPS Time
LD38551594.las	Adjusted GPS Time
LD38551597.las	Adjusted GPS Time
LD38551600.las	Adjusted GPS Time
LD38551603.las	Adjusted GPS Time
LD38551606.las	Adjusted GPS Time
LD38551609.las	Adjusted GPS Time
LD38551612.las	Adjusted GPS Time
LD38551615.las	Adjusted GPS Time
LD38551618.las	Adjusted GPS Time
LD38551621.las	Adjusted GPS Time
LD38581339.las	Adjusted GPS Time
LD38581342.las	Adjusted GPS Time
LD38581345.las	Adjusted GPS Time
LD38581348.las	Adjusted GPS Time
LD38581351.las	Adjusted GPS Time
LD38581354.las	Adjusted GPS Time
LD38581357.las	Adjusted GPS Time
LD38581360.las	Adjusted GPS Time
LD38581363.las	Adjusted GPS Time
LD38581366.las	Adjusted GPS Time
LD38581369.las	Adjusted GPS Time
LD38581372.las	Adjusted GPS Time
LD38581375.las	Adjusted GPS Time
LD38581378.las	Adjusted GPS Time

DPH-3 Report on Time of Global Positioning System Data

File	GPS Time Type
LD38581381.las	Adjusted GPS Time
LD38581384.las	Adjusted GPS Time
LD38581387.las	Adjusted GPS Time
LD38581390.las	Adjusted GPS Time
LD38581393.las	Adjusted GPS Time
LD38581396.las	Adjusted GPS Time
LD38581399.las	Adjusted GPS Time
LD38581402.las	Adjusted GPS Time
LD38581405.las	Adjusted GPS Time
LD38581408.las	Adjusted GPS Time
LD38581411.las	Adjusted GPS Time
LD38581414.las	Adjusted GPS Time
LD38581417.las	Adjusted GPS Time
LD38581420.las	Adjusted GPS Time
LD38581423.las	Adjusted GPS Time
LD38581426.las	Adjusted GPS Time
LD38581429.las	Adjusted GPS Time
LD38581432.las	Adjusted GPS Time
LD38581435.las	Adjusted GPS Time
LD38581438.las	Adjusted GPS Time
LD38581441.las	Adjusted GPS Time
LD38581444.las	Adjusted GPS Time
LD38581447.las	Adjusted GPS Time
LD38581450.las	Adjusted GPS Time
LD38581453.las	Adjusted GPS Time
LD38581456.las	Adjusted GPS Time
LD38581459.las	Adjusted GPS Time
LD38581462.las	Adjusted GPS Time
LD38581465.las	Adjusted GPS Time
LD38581468.las	Adjusted GPS Time
LD38581471.las	Adjusted GPS Time
LD38581474.las	Adjusted GPS Time
LD38581477.las	Adjusted GPS Time
LD38581480.las	Adjusted GPS Time
LD38581483.las	Adjusted GPS Time
LD38581486.las	Adjusted GPS Time
LD38581489.las	Adjusted GPS Time
LD38581492.las	Adjusted GPS Time
LD38581495.las	Adjusted GPS Time
LD38581498.las	Adjusted GPS Time
LD38581501.las	Adjusted GPS Time
LD38581504.las	Adjusted GPS Time
LD38581507.las	Adjusted GPS Time
LD38581510.las	Adjusted GPS Time
LD38581513.las	Adjusted GPS Time
LD38581516.las	Adjusted GPS Time
LD38581519.las	Adjusted GPS Time
LD38581522.las	Adjusted GPS Time
LD38581525.las	Adjusted GPS Time

DPH-3 Report on Time of Global Positioning System Data

File	GPS Time Type
LD38581528.las	Adjusted GPS Time
LD38581531.las	Adjusted GPS Time
LD38581534.las	Adjusted GPS Time
LD38581537.las	Adjusted GPS Time
LD38581540.las	Adjusted GPS Time
LD38581543.las	Adjusted GPS Time
LD38581546.las	Adjusted GPS Time
LD38581549.las	Adjusted GPS Time
LD38581552.las	Adjusted GPS Time
LD38581555.las	Adjusted GPS Time
LD38581558.las	Adjusted GPS Time
LD38581561.las	Adjusted GPS Time
LD38581564.las	Adjusted GPS Time
LD38581567.las	Adjusted GPS Time
LD38581570.las	Adjusted GPS Time
LD38581573.las	Adjusted GPS Time
LD38581576.las	Adjusted GPS Time
LD38581579.las	Adjusted GPS Time
LD38581582.las	Adjusted GPS Time
LD38581585.las	Adjusted GPS Time
LD38581588.las	Adjusted GPS Time
LD38581591.las	Adjusted GPS Time
LD38581594.las	Adjusted GPS Time
LD38581597.las	Adjusted GPS Time
LD38581600.las	Adjusted GPS Time
LD38581603.las	Adjusted GPS Time
LD38581606.las	Adjusted GPS Time
LD38581609.las	Adjusted GPS Time
LD38581612.las	Adjusted GPS Time
LD38581615.las	Adjusted GPS Time
LD38581618.las	Adjusted GPS Time
LD38581621.las	Adjusted GPS Time
LD38611339.las	Adjusted GPS Time
LD38611342.las	Adjusted GPS Time
LD38611345.las	Adjusted GPS Time
LD38611348.las	Adjusted GPS Time
LD38611351.las	Adjusted GPS Time
LD38611354.las	Adjusted GPS Time
LD38611357.las	Adjusted GPS Time
LD38611360.las	Adjusted GPS Time
LD38611363.las	Adjusted GPS Time
LD38611366.las	Adjusted GPS Time
LD38611369.las	Adjusted GPS Time
LD38611372.las	Adjusted GPS Time
LD38611375.las	Adjusted GPS Time
LD38611378.las	Adjusted GPS Time
LD38611381.las	Adjusted GPS Time
LD38611384.las	Adjusted GPS Time
LD38611387.las	Adjusted GPS Time

DPH-3 Report on Time of Global Positioning System Data

File	GPS Time Type
LD38611390.las	Adjusted GPS Time
LD38611393.las	Adjusted GPS Time
LD38611396.las	Adjusted GPS Time
LD38611399.las	Adjusted GPS Time
LD38611402.las	Adjusted GPS Time
LD38611405.las	Adjusted GPS Time
LD38611408.las	Adjusted GPS Time
LD38611411.las	Adjusted GPS Time
LD38611414.las	Adjusted GPS Time
LD38611417.las	Adjusted GPS Time
LD38611420.las	Adjusted GPS Time
LD38611423.las	Adjusted GPS Time
LD38611426.las	Adjusted GPS Time
LD38611429.las	Adjusted GPS Time
LD38611432.las	Adjusted GPS Time
LD38611435.las	Adjusted GPS Time
LD38611438.las	Adjusted GPS Time
LD38611441.las	Adjusted GPS Time
LD38611444.las	Adjusted GPS Time
LD38611447.las	Adjusted GPS Time
LD38611450.las	Adjusted GPS Time
LD38611453.las	Adjusted GPS Time
LD38611456.las	Adjusted GPS Time
LD38611459.las	Adjusted GPS Time
LD38611462.las	Adjusted GPS Time
LD38611465.las	Adjusted GPS Time
LD38611468.las	Adjusted GPS Time
LD38611471.las	Adjusted GPS Time
LD38611474.las	Adjusted GPS Time
LD38611477.las	Adjusted GPS Time
LD38611480.las	Adjusted GPS Time
LD38611483.las	Adjusted GPS Time
LD38611486.las	Adjusted GPS Time
LD38611489.las	Adjusted GPS Time
LD38611492.las	Adjusted GPS Time
LD38611495.las	Adjusted GPS Time
LD38611498.las	Adjusted GPS Time
LD38611501.las	Adjusted GPS Time
LD38611504.las	Adjusted GPS Time
LD38611507.las	Adjusted GPS Time
LD38611510.las	Adjusted GPS Time
LD38611513.las	Adjusted GPS Time
LD38611516.las	Adjusted GPS Time
LD38611519.las	Adjusted GPS Time
LD38611522.las	Adjusted GPS Time
LD38611525.las	Adjusted GPS Time
LD38611528.las	Adjusted GPS Time
LD38611531.las	Adjusted GPS Time
LD38611534.las	Adjusted GPS Time

DPH-3 Report on Time of Global Positioning System Data

File	GPS Time Type
LD38611537.las	Adjusted GPS Time
LD38611540.las	Adjusted GPS Time
LD38611543.las	Adjusted GPS Time
LD38611546.las	Adjusted GPS Time
LD38611549.las	Adjusted GPS Time
LD38611552.las	Adjusted GPS Time
LD38611555.las	Adjusted GPS Time
LD38611558.las	Adjusted GPS Time
LD38611561.las	Adjusted GPS Time
LD38611564.las	Adjusted GPS Time
LD38611567.las	Adjusted GPS Time
LD38611570.las	Adjusted GPS Time
LD38611573.las	Adjusted GPS Time
LD38611576.las	Adjusted GPS Time
LD38611579.las	Adjusted GPS Time
LD38611582.las	Adjusted GPS Time
LD38611585.las	Adjusted GPS Time
LD38611588.las	Adjusted GPS Time
LD38611591.las	Adjusted GPS Time
LD38611594.las	Adjusted GPS Time
LD38611597.las	Adjusted GPS Time
LD38611600.las	Adjusted GPS Time
LD38611603.las	Adjusted GPS Time
LD38611606.las	Adjusted GPS Time
LD38611609.las	Adjusted GPS Time
LD38611612.las	Adjusted GPS Time
LD38611615.las	Adjusted GPS Time
LD38611618.las	Adjusted GPS Time
LD38611621.las	Adjusted GPS Time
LD38641339.las	Adjusted GPS Time
LD38641342.las	Adjusted GPS Time
LD38641345.las	Adjusted GPS Time
LD38641348.las	Adjusted GPS Time
LD38641351.las	Adjusted GPS Time
LD38641354.las	Adjusted GPS Time
LD38641357.las	Adjusted GPS Time
LD38641360.las	Adjusted GPS Time
LD38641363.las	Adjusted GPS Time
LD38641366.las	Adjusted GPS Time
LD38641369.las	Adjusted GPS Time
LD38641372.las	Adjusted GPS Time
LD38641375.las	Adjusted GPS Time
LD38641378.las	Adjusted GPS Time
LD38641381.las	Adjusted GPS Time
LD38641384.las	Adjusted GPS Time
LD38641387.las	Adjusted GPS Time
LD38641390.las	Adjusted GPS Time
LD38641393.las	Adjusted GPS Time
LD38641396.las	Adjusted GPS Time

DPH-3 Report on Time of Global Positioning System Data

File	GPS Time Type
LD38641399.las	Adjusted GPS Time
LD38641402.las	Adjusted GPS Time
LD38641405.las	Adjusted GPS Time
LD38641408.las	Adjusted GPS Time
LD38641411.las	Adjusted GPS Time
LD38641414.las	Adjusted GPS Time
LD38641417.las	Adjusted GPS Time
LD38641420.las	Adjusted GPS Time
LD38641423.las	Adjusted GPS Time
LD38641426.las	Adjusted GPS Time
LD38641429.las	Adjusted GPS Time
LD38641432.las	Adjusted GPS Time
LD38641435.las	Adjusted GPS Time
LD38641438.las	Adjusted GPS Time
LD38641441.las	Adjusted GPS Time
LD38641444.las	Adjusted GPS Time
LD38641447.las	Adjusted GPS Time
LD38641450.las	Adjusted GPS Time
LD38641453.las	Adjusted GPS Time
LD38641456.las	Adjusted GPS Time
LD38641459.las	Adjusted GPS Time
LD38641462.las	Adjusted GPS Time
LD38641465.las	Adjusted GPS Time
LD38641468.las	Adjusted GPS Time
LD38641471.las	Adjusted GPS Time
LD38641474.las	Adjusted GPS Time
LD38641477.las	Adjusted GPS Time
LD38641480.las	Adjusted GPS Time
LD38641483.las	Adjusted GPS Time
LD38641486.las	Adjusted GPS Time
LD38641489.las	Adjusted GPS Time
LD38641492.las	Adjusted GPS Time
LD38641495.las	Adjusted GPS Time
LD38641498.las	Adjusted GPS Time
LD38641501.las	Adjusted GPS Time
LD38641504.las	Adjusted GPS Time
LD38641507.las	Adjusted GPS Time
LD38641510.las	Adjusted GPS Time
LD38641513.las	Adjusted GPS Time
LD38641516.las	Adjusted GPS Time
LD38641519.las	Adjusted GPS Time
LD38641522.las	Adjusted GPS Time
LD38641525.las	Adjusted GPS Time
LD38641528.las	Adjusted GPS Time
LD38641531.las	Adjusted GPS Time
LD38641534.las	Adjusted GPS Time
LD38641537.las	Adjusted GPS Time
LD38641540.las	Adjusted GPS Time
LD38641543.las	Adjusted GPS Time

DPH-3 Report on Time of Global Positioning System Data

File	GPS Time Type
LD38641546.las	Adjusted GPS Time
LD38641549.las	Adjusted GPS Time
LD38641552.las	Adjusted GPS Time
LD38641555.las	Adjusted GPS Time
LD38641558.las	Adjusted GPS Time
LD38641561.las	Adjusted GPS Time
LD38641564.las	Adjusted GPS Time
LD38641567.las	Adjusted GPS Time
LD38641570.las	Adjusted GPS Time
LD38641573.las	Adjusted GPS Time
LD38641576.las	Adjusted GPS Time
LD38641579.las	Adjusted GPS Time
LD38641582.las	Adjusted GPS Time
LD38641585.las	Adjusted GPS Time
LD38641588.las	Adjusted GPS Time
LD38641591.las	Adjusted GPS Time
LD38641594.las	Adjusted GPS Time
LD38641597.las	Adjusted GPS Time
LD38641600.las	Adjusted GPS Time
LD38641603.las	Adjusted GPS Time
LD38641606.las	Adjusted GPS Time
LD38641609.las	Adjusted GPS Time
LD38641612.las	Adjusted GPS Time
LD38641615.las	Adjusted GPS Time
LD38641618.las	Adjusted GPS Time
LD38641621.las	Adjusted GPS Time
LD38671339.las	Adjusted GPS Time
LD38671342.las	Adjusted GPS Time
LD38671345.las	Adjusted GPS Time
LD38671348.las	Adjusted GPS Time
LD38671351.las	Adjusted GPS Time
LD38671354.las	Adjusted GPS Time
LD38671357.las	Adjusted GPS Time
LD38671360.las	Adjusted GPS Time
LD38671363.las	Adjusted GPS Time
LD38671366.las	Adjusted GPS Time
LD38671369.las	Adjusted GPS Time
LD38671372.las	Adjusted GPS Time
LD38671375.las	Adjusted GPS Time
LD38671378.las	Adjusted GPS Time
LD38671381.las	Adjusted GPS Time
LD38671384.las	Adjusted GPS Time
LD38671387.las	Adjusted GPS Time
LD38671390.las	Adjusted GPS Time
LD38671393.las	Adjusted GPS Time
LD38671396.las	Adjusted GPS Time
LD38671399.las	Adjusted GPS Time
LD38671402.las	Adjusted GPS Time
LD38671405.las	Adjusted GPS Time

DPH-3 Report on Time of Global Positioning System Data

File	GPS Time Type
LD38671408.las	Adjusted GPS Time
LD38671411.las	Adjusted GPS Time
LD38671414.las	Adjusted GPS Time
LD38671417.las	Adjusted GPS Time
LD38671420.las	Adjusted GPS Time
LD38671423.las	Adjusted GPS Time
LD38671426.las	Adjusted GPS Time
LD38671429.las	Adjusted GPS Time
LD38671432.las	Adjusted GPS Time
LD38671435.las	Adjusted GPS Time
LD38671438.las	Adjusted GPS Time
LD38671441.las	Adjusted GPS Time
LD38671444.las	Adjusted GPS Time
LD38671447.las	Adjusted GPS Time
LD38671450.las	Adjusted GPS Time
LD38671453.las	Adjusted GPS Time
LD38671456.las	Adjusted GPS Time
LD38671459.las	Adjusted GPS Time
LD38671462.las	Adjusted GPS Time
LD38671465.las	Adjusted GPS Time
LD38671468.las	Adjusted GPS Time
LD38671471.las	Adjusted GPS Time
LD38671474.las	Adjusted GPS Time
LD38671477.las	Adjusted GPS Time
LD38671480.las	Adjusted GPS Time
LD38671483.las	Adjusted GPS Time
LD38671486.las	Adjusted GPS Time
LD38671489.las	Adjusted GPS Time
LD38671492.las	Adjusted GPS Time
LD38671495.las	Adjusted GPS Time
LD38671498.las	Adjusted GPS Time
LD38671501.las	Adjusted GPS Time
LD38671504.las	Adjusted GPS Time
LD38671507.las	Adjusted GPS Time
LD38671510.las	Adjusted GPS Time
LD38671513.las	Adjusted GPS Time
LD38671516.las	Adjusted GPS Time
LD38671519.las	Adjusted GPS Time
LD38671522.las	Adjusted GPS Time
LD38671525.las	Adjusted GPS Time
LD38671528.las	Adjusted GPS Time
LD38671531.las	Adjusted GPS Time
LD38671534.las	Adjusted GPS Time
LD38671537.las	Adjusted GPS Time
LD38671540.las	Adjusted GPS Time
LD38671543.las	Adjusted GPS Time
LD38671546.las	Adjusted GPS Time
LD38671549.las	Adjusted GPS Time
LD38671552.las	Adjusted GPS Time

DPH-3 Report on Time of Global Positioning System Data

File	GPS Time Type
LD38671555.las	Adjusted GPS Time
LD38671558.las	Adjusted GPS Time
LD38671561.las	Adjusted GPS Time
LD38671564.las	Adjusted GPS Time
LD38671567.las	Adjusted GPS Time
LD38671570.las	Adjusted GPS Time
LD38671573.las	Adjusted GPS Time
LD38671576.las	Adjusted GPS Time
LD38671579.las	Adjusted GPS Time
LD38671582.las	Adjusted GPS Time
LD38671585.las	Adjusted GPS Time
LD38671588.las	Adjusted GPS Time
LD38671591.las	Adjusted GPS Time
LD38671594.las	Adjusted GPS Time
LD38671597.las	Adjusted GPS Time
LD38671600.las	Adjusted GPS Time
LD38671603.las	Adjusted GPS Time
LD38671606.las	Adjusted GPS Time
LD38671609.las	Adjusted GPS Time
LD38671612.las	Adjusted GPS Time
LD38671615.las	Adjusted GPS Time
LD38671618.las	Adjusted GPS Time
LD38671621.las	Adjusted GPS Time
LD38701339.las	Adjusted GPS Time
LD38701342.las	Adjusted GPS Time
LD38701345.las	Adjusted GPS Time
LD38701348.las	Adjusted GPS Time
LD38701351.las	Adjusted GPS Time
LD38701354.las	Adjusted GPS Time
LD38701357.las	Adjusted GPS Time
LD38701360.las	Adjusted GPS Time
LD38701363.las	Adjusted GPS Time
LD38701366.las	Adjusted GPS Time
LD38701369.las	Adjusted GPS Time
LD38701372.las	Adjusted GPS Time
LD38701375.las	Adjusted GPS Time
LD38701378.las	Adjusted GPS Time
LD38701381.las	Adjusted GPS Time
LD38701384.las	Adjusted GPS Time
LD38701387.las	Adjusted GPS Time
LD38701390.las	Adjusted GPS Time
LD38701393.las	Adjusted GPS Time
LD38701396.las	Adjusted GPS Time
LD38701399.las	Adjusted GPS Time
LD38701402.las	Adjusted GPS Time
LD38701405.las	Adjusted GPS Time
LD38701408.las	Adjusted GPS Time
LD38701411.las	Adjusted GPS Time
LD38701414.las	Adjusted GPS Time

DPH-3 Report on Time of Global Positioning System Data

File	GPS Time Type
LD38701417.las	Adjusted GPS Time
LD38701420.las	Adjusted GPS Time
LD38701423.las	Adjusted GPS Time
LD38701426.las	Adjusted GPS Time
LD38701429.las	Adjusted GPS Time
LD38701432.las	Adjusted GPS Time
LD38701435.las	Adjusted GPS Time
LD38701438.las	Adjusted GPS Time
LD38701441.las	Adjusted GPS Time
LD38701444.las	Adjusted GPS Time
LD38701447.las	Adjusted GPS Time
LD38701450.las	Adjusted GPS Time
LD38701453.las	Adjusted GPS Time
LD38701456.las	Adjusted GPS Time
LD38701459.las	Adjusted GPS Time
LD38701462.las	Adjusted GPS Time
LD38701465.las	Adjusted GPS Time
LD38701468.las	Adjusted GPS Time
LD38701471.las	Adjusted GPS Time
LD38701474.las	Adjusted GPS Time
LD38701477.las	Adjusted GPS Time
LD38701480.las	Adjusted GPS Time
LD38701483.las	Adjusted GPS Time
LD38701486.las	Adjusted GPS Time
LD38701489.las	Adjusted GPS Time
LD38701492.las	Adjusted GPS Time
LD38701495.las	Adjusted GPS Time
LD38701498.las	Adjusted GPS Time
LD38701501.las	Adjusted GPS Time
LD38701504.las	Adjusted GPS Time
LD38701507.las	Adjusted GPS Time
LD38701510.las	Adjusted GPS Time
LD38701513.las	Adjusted GPS Time
LD38701516.las	Adjusted GPS Time
LD38701519.las	Adjusted GPS Time
LD38701522.las	Adjusted GPS Time
LD38701525.las	Adjusted GPS Time
LD38701528.las	Adjusted GPS Time
LD38701531.las	Adjusted GPS Time
LD38701534.las	Adjusted GPS Time
LD38701537.las	Adjusted GPS Time
LD38701540.las	Adjusted GPS Time
LD38701543.las	Adjusted GPS Time
LD38701546.las	Adjusted GPS Time
LD38701549.las	Adjusted GPS Time
LD38701552.las	Adjusted GPS Time
LD38701555.las	Adjusted GPS Time
LD38701558.las	Adjusted GPS Time
LD38701561.las	Adjusted GPS Time

DPH-3 Report on Time of Global Positioning System Data

File	GPS Time Type
LD38701564.las	Adjusted GPS Time
LD38701567.las	Adjusted GPS Time
LD38701570.las	Adjusted GPS Time
LD38701573.las	Adjusted GPS Time
LD38701576.las	Adjusted GPS Time
LD38701579.las	Adjusted GPS Time
LD38701582.las	Adjusted GPS Time
LD38701585.las	Adjusted GPS Time
LD38701588.las	Adjusted GPS Time
LD38701591.las	Adjusted GPS Time
LD38701594.las	Adjusted GPS Time
LD38701597.las	Adjusted GPS Time
LD38701600.las	Adjusted GPS Time
LD38701603.las	Adjusted GPS Time
LD38701606.las	Adjusted GPS Time
LD38701609.las	Adjusted GPS Time
LD38701612.las	Adjusted GPS Time
LD38701615.las	Adjusted GPS Time
LD38701618.las	Adjusted GPS Time
LD38701621.las	Adjusted GPS Time
LD38731339.las	Adjusted GPS Time
LD38731342.las	Adjusted GPS Time
LD38731345.las	Adjusted GPS Time
LD38731348.las	Adjusted GPS Time
LD38731351.las	Adjusted GPS Time
LD38731354.las	Adjusted GPS Time
LD38731357.las	Adjusted GPS Time
LD38731360.las	Adjusted GPS Time
LD38731363.las	Adjusted GPS Time
LD38731366.las	Adjusted GPS Time
LD38731369.las	Adjusted GPS Time
LD38731372.las	Adjusted GPS Time
LD38731375.las	Adjusted GPS Time
LD38731378.las	Adjusted GPS Time
LD38731381.las	Adjusted GPS Time
LD38731384.las	Adjusted GPS Time
LD38731387.las	Adjusted GPS Time
LD38731390.las	Adjusted GPS Time
LD38731393.las	Adjusted GPS Time
LD38731396.las	Adjusted GPS Time
LD38731399.las	Adjusted GPS Time
LD38731402.las	Adjusted GPS Time
LD38731405.las	Adjusted GPS Time
LD38731408.las	Adjusted GPS Time
LD38731411.las	Adjusted GPS Time
LD38731414.las	Adjusted GPS Time
LD38731417.las	Adjusted GPS Time
LD38731420.las	Adjusted GPS Time
LD38731423.las	Adjusted GPS Time

DPH-3 Report on Time of Global Positioning System Data

File	GPS Time Type
LD38731426.las	Adjusted GPS Time
LD38731429.las	Adjusted GPS Time
LD38731432.las	Adjusted GPS Time
LD38731435.las	Adjusted GPS Time
LD38731438.las	Adjusted GPS Time
LD38731441.las	Adjusted GPS Time
LD38731444.las	Adjusted GPS Time
LD38731447.las	Adjusted GPS Time
LD38731450.las	Adjusted GPS Time
LD38731453.las	Adjusted GPS Time
LD38731456.las	Adjusted GPS Time
LD38731459.las	Adjusted GPS Time
LD38731462.las	Adjusted GPS Time
LD38731465.las	Adjusted GPS Time
LD38731468.las	Adjusted GPS Time
LD38731471.las	Adjusted GPS Time
LD38731474.las	Adjusted GPS Time
LD38731477.las	Adjusted GPS Time
LD38731480.las	Adjusted GPS Time
LD38731483.las	Adjusted GPS Time
LD38731486.las	Adjusted GPS Time
LD38731489.las	Adjusted GPS Time
LD38731492.las	Adjusted GPS Time
LD38731495.las	Adjusted GPS Time
LD38731498.las	Adjusted GPS Time
LD38731501.las	Adjusted GPS Time
LD38731504.las	Adjusted GPS Time
LD38731507.las	Adjusted GPS Time
LD38731510.las	Adjusted GPS Time
LD38731513.las	Adjusted GPS Time
LD38731516.las	Adjusted GPS Time
LD38731519.las	Adjusted GPS Time
LD38731522.las	Adjusted GPS Time
LD38731525.las	Adjusted GPS Time
LD38731528.las	Adjusted GPS Time
LD38731531.las	Adjusted GPS Time
LD38731534.las	Adjusted GPS Time
LD38731537.las	Adjusted GPS Time
LD38731540.las	Adjusted GPS Time
LD38731543.las	Adjusted GPS Time
LD38731546.las	Adjusted GPS Time
LD38731549.las	Adjusted GPS Time
LD38731552.las	Adjusted GPS Time
LD38731555.las	Adjusted GPS Time
LD38731558.las	Adjusted GPS Time
LD38731561.las	Adjusted GPS Time
LD38731564.las	Adjusted GPS Time
LD38731567.las	Adjusted GPS Time
LD38731570.las	Adjusted GPS Time

DPH-3 Report on Time of Global Positioning System Data

File	GPS Time Type
LD38731573.las	Adjusted GPS Time
LD38731576.las	Adjusted GPS Time
LD38731579.las	Adjusted GPS Time
LD38731582.las	Adjusted GPS Time
LD38731585.las	Adjusted GPS Time
LD38731588.las	Adjusted GPS Time
LD38731591.las	Adjusted GPS Time
LD38731594.las	Adjusted GPS Time
LD38731597.las	Adjusted GPS Time
LD38731600.las	Adjusted GPS Time
LD38731603.las	Adjusted GPS Time
LD38731606.las	Adjusted GPS Time
LD38731609.las	Adjusted GPS Time
LD38731612.las	Adjusted GPS Time
LD38731615.las	Adjusted GPS Time
LD38731618.las	Adjusted GPS Time
LD38731621.las	Adjusted GPS Time
LD38761339.las	Adjusted GPS Time
LD38761342.las	Adjusted GPS Time
LD38761345.las	Adjusted GPS Time
LD38761348.las	Adjusted GPS Time
LD38761351.las	Adjusted GPS Time
LD38761354.las	Adjusted GPS Time
LD38761357.las	Adjusted GPS Time
LD38761360.las	Adjusted GPS Time
LD38761363.las	Adjusted GPS Time
LD38761366.las	Adjusted GPS Time
LD38761369.las	Adjusted GPS Time
LD38761372.las	Adjusted GPS Time
LD38761375.las	Adjusted GPS Time
LD38761378.las	Adjusted GPS Time
LD38761381.las	Adjusted GPS Time
LD38761384.las	Adjusted GPS Time
LD38761387.las	Adjusted GPS Time
LD38761390.las	Adjusted GPS Time
LD38761393.las	Adjusted GPS Time
LD38761396.las	Adjusted GPS Time
LD38761399.las	Adjusted GPS Time
LD38761402.las	Adjusted GPS Time
LD38761405.las	Adjusted GPS Time
LD38761408.las	Adjusted GPS Time
LD38761411.las	Adjusted GPS Time
LD38761414.las	Adjusted GPS Time
LD38761417.las	Adjusted GPS Time
LD38761420.las	Adjusted GPS Time
LD38761423.las	Adjusted GPS Time
LD38761426.las	Adjusted GPS Time
LD38761429.las	Adjusted GPS Time
LD38761432.las	Adjusted GPS Time

DPH-3 Report on Time of Global Positioning System Data

File	GPS Time Type
LD38761435.las	Adjusted GPS Time
LD38761438.las	Adjusted GPS Time
LD38761441.las	Adjusted GPS Time
LD38761444.las	Adjusted GPS Time
LD38761447.las	Adjusted GPS Time
LD38761450.las	Adjusted GPS Time
LD38761453.las	Adjusted GPS Time
LD38761456.las	Adjusted GPS Time
LD38761459.las	Adjusted GPS Time
LD38761462.las	Adjusted GPS Time
LD38761465.las	Adjusted GPS Time
LD38761468.las	Adjusted GPS Time
LD38761471.las	Adjusted GPS Time
LD38761474.las	Adjusted GPS Time
LD38761477.las	Adjusted GPS Time
LD38761480.las	Adjusted GPS Time
LD38761483.las	Adjusted GPS Time
LD38761486.las	Adjusted GPS Time
LD38761489.las	Adjusted GPS Time
LD38761492.las	Adjusted GPS Time
LD38761495.las	Adjusted GPS Time
LD38761498.las	Adjusted GPS Time
LD38761501.las	Adjusted GPS Time
LD38761504.las	Adjusted GPS Time
LD38761507.las	Adjusted GPS Time
LD38761510.las	Adjusted GPS Time
LD38761513.las	Adjusted GPS Time
LD38761516.las	Adjusted GPS Time
LD38761519.las	Adjusted GPS Time
LD38761522.las	Adjusted GPS Time
LD38761525.las	Adjusted GPS Time
LD38761528.las	Adjusted GPS Time
LD38761531.las	Adjusted GPS Time
LD38761534.las	Adjusted GPS Time
LD38761537.las	Adjusted GPS Time
LD38761540.las	Adjusted GPS Time
LD38761543.las	Adjusted GPS Time
LD38761546.las	Adjusted GPS Time
LD38761549.las	Adjusted GPS Time
LD38761552.las	Adjusted GPS Time
LD38761555.las	Adjusted GPS Time
LD38761558.las	Adjusted GPS Time
LD38761561.las	Adjusted GPS Time
LD38761564.las	Adjusted GPS Time
LD38761567.las	Adjusted GPS Time
LD38761570.las	Adjusted GPS Time
LD38761573.las	Adjusted GPS Time
LD38761576.las	Adjusted GPS Time
LD38761579.las	Adjusted GPS Time

DPH-3 Report on Time of Global Positioning System Data

File	GPS Time Type
LD38761582.las	Adjusted GPS Time
LD38761585.las	Adjusted GPS Time
LD38761588.las	Adjusted GPS Time
LD38761591.las	Adjusted GPS Time
LD38761594.las	Adjusted GPS Time
LD38761597.las	Adjusted GPS Time
LD38761600.las	Adjusted GPS Time
LD38761603.las	Adjusted GPS Time
LD38761606.las	Adjusted GPS Time
LD38761609.las	Adjusted GPS Time
LD38761612.las	Adjusted GPS Time
LD38761615.las	Adjusted GPS Time
LD38761618.las	Adjusted GPS Time
LD38761621.las	Adjusted GPS Time
LD38791339.las	Adjusted GPS Time
LD38791342.las	Adjusted GPS Time
LD38791345.las	Adjusted GPS Time
LD38791348.las	Adjusted GPS Time
LD38791351.las	Adjusted GPS Time
LD38791354.las	Adjusted GPS Time
LD38791357.las	Adjusted GPS Time
LD38791360.las	Adjusted GPS Time
LD38791363.las	Adjusted GPS Time
LD38791366.las	Adjusted GPS Time
LD38791369.las	Adjusted GPS Time
LD38791372.las	Adjusted GPS Time
LD38791375.las	Adjusted GPS Time
LD38791378.las	Adjusted GPS Time
LD38791381.las	Adjusted GPS Time
LD38791384.las	Adjusted GPS Time
LD38791387.las	Adjusted GPS Time
LD38791390.las	Adjusted GPS Time
LD38791393.las	Adjusted GPS Time
LD38791396.las	Adjusted GPS Time
LD38791399.las	Adjusted GPS Time
LD38791402.las	Adjusted GPS Time
LD38791405.las	Adjusted GPS Time
LD38791408.las	Adjusted GPS Time
LD38791411.las	Adjusted GPS Time
LD38791414.las	Adjusted GPS Time
LD38791417.las	Adjusted GPS Time
LD38791420.las	Adjusted GPS Time
LD38791423.las	Adjusted GPS Time
LD38791426.las	Adjusted GPS Time
LD38791429.las	Adjusted GPS Time
LD38791432.las	Adjusted GPS Time
LD38791435.las	Adjusted GPS Time
LD38791438.las	Adjusted GPS Time
LD38791441.las	Adjusted GPS Time

DPH-3 Report on Time of Global Positioning System Data

File	GPS Time Type
LD38791444.las	Adjusted GPS Time
LD38791447.las	Adjusted GPS Time
LD38791450.las	Adjusted GPS Time
LD38791453.las	Adjusted GPS Time
LD38791456.las	Adjusted GPS Time
LD38791459.las	Adjusted GPS Time
LD38791462.las	Adjusted GPS Time
LD38791465.las	Adjusted GPS Time
LD38791468.las	Adjusted GPS Time
LD38791471.las	Adjusted GPS Time
LD38791474.las	Adjusted GPS Time
LD38791477.las	Adjusted GPS Time
LD38791480.las	Adjusted GPS Time
LD38791483.las	Adjusted GPS Time
LD38791486.las	Adjusted GPS Time
LD38791489.las	Adjusted GPS Time
LD38791492.las	Adjusted GPS Time
LD38791495.las	Adjusted GPS Time
LD38791498.las	Adjusted GPS Time
LD38791501.las	Adjusted GPS Time
LD38791504.las	Adjusted GPS Time
LD38791507.las	Adjusted GPS Time
LD38791510.las	Adjusted GPS Time
LD38791513.las	Adjusted GPS Time
LD38791516.las	Adjusted GPS Time
LD38791519.las	Adjusted GPS Time
LD38791522.las	Adjusted GPS Time
LD38791525.las	Adjusted GPS Time
LD38791528.las	Adjusted GPS Time
LD38791531.las	Adjusted GPS Time
LD38791534.las	Adjusted GPS Time
LD38791537.las	Adjusted GPS Time
LD38791540.las	Adjusted GPS Time
LD38791543.las	Adjusted GPS Time
LD38791546.las	Adjusted GPS Time
LD38791549.las	Adjusted GPS Time
LD38791552.las	Adjusted GPS Time
LD38791555.las	Adjusted GPS Time
LD38791558.las	Adjusted GPS Time
LD38791561.las	Adjusted GPS Time
LD38791564.las	Adjusted GPS Time
LD38791567.las	Adjusted GPS Time
LD38791570.las	Adjusted GPS Time
LD38791573.las	Adjusted GPS Time
LD38791576.las	Adjusted GPS Time
LD38791579.las	Adjusted GPS Time
LD38791582.las	Adjusted GPS Time
LD38791585.las	Adjusted GPS Time
LD38791588.las	Adjusted GPS Time

DPH-3 Report on Time of Global Positioning System Data

File	GPS Time Type
LD38791591.las	Adjusted GPS Time
LD38791594.las	Adjusted GPS Time
LD38791597.las	Adjusted GPS Time
LD38791600.las	Adjusted GPS Time
LD38791603.las	Adjusted GPS Time
LD38791606.las	Adjusted GPS Time
LD38791609.las	Adjusted GPS Time
LD38791612.las	Adjusted GPS Time
LD38791615.las	Adjusted GPS Time
LD38791618.las	Adjusted GPS Time
LD38791621.las	Adjusted GPS Time
LD38821339.las	Adjusted GPS Time
LD38821342.las	Adjusted GPS Time
LD38821345.las	Adjusted GPS Time
LD38821348.las	Adjusted GPS Time
LD38821351.las	Adjusted GPS Time
LD38821354.las	Adjusted GPS Time
LD38821357.las	Adjusted GPS Time
LD38821360.las	Adjusted GPS Time
LD38821363.las	Adjusted GPS Time
LD38821366.las	Adjusted GPS Time
LD38821369.las	Adjusted GPS Time
LD38821372.las	Adjusted GPS Time
LD38821375.las	Adjusted GPS Time
LD38821378.las	Adjusted GPS Time
LD38821381.las	Adjusted GPS Time
LD38821384.las	Adjusted GPS Time
LD38821387.las	Adjusted GPS Time
LD38821390.las	Adjusted GPS Time
LD38821393.las	Adjusted GPS Time
LD38821396.las	Adjusted GPS Time
LD38821399.las	Adjusted GPS Time
LD38821402.las	Adjusted GPS Time
LD38821405.las	Adjusted GPS Time
LD38821408.las	Adjusted GPS Time
LD38821411.las	Adjusted GPS Time
LD38821414.las	Adjusted GPS Time
LD38821417.las	Adjusted GPS Time
LD38821420.las	Adjusted GPS Time
LD38821423.las	Adjusted GPS Time
LD38821426.las	Adjusted GPS Time
LD38821429.las	Adjusted GPS Time
LD38821432.las	Adjusted GPS Time
LD38821435.las	Adjusted GPS Time
LD38821438.las	Adjusted GPS Time
LD38821441.las	Adjusted GPS Time
LD38821444.las	Adjusted GPS Time
LD38821447.las	Adjusted GPS Time
LD38821450.las	Adjusted GPS Time

DPH-3 Report on Time of Global Positioning System Data

File	GPS Time Type
LD38821453.las	Adjusted GPS Time
LD38821456.las	Adjusted GPS Time
LD38821459.las	Adjusted GPS Time
LD38821462.las	Adjusted GPS Time
LD38821465.las	Adjusted GPS Time
LD38821468.las	Adjusted GPS Time
LD38821471.las	Adjusted GPS Time
LD38821474.las	Adjusted GPS Time
LD38821477.las	Adjusted GPS Time
LD38821480.las	Adjusted GPS Time
LD38821483.las	Adjusted GPS Time
LD38821486.las	Adjusted GPS Time
LD38821489.las	Adjusted GPS Time
LD38821492.las	Adjusted GPS Time
LD38821495.las	Adjusted GPS Time
LD38821498.las	Adjusted GPS Time
LD38821501.las	Adjusted GPS Time
LD38821504.las	Adjusted GPS Time
LD38821507.las	Adjusted GPS Time
LD38821510.las	Adjusted GPS Time
LD38821513.las	Adjusted GPS Time
LD38821516.las	Adjusted GPS Time
LD38821519.las	Adjusted GPS Time
LD38821522.las	Adjusted GPS Time
LD38821525.las	Adjusted GPS Time
LD38821528.las	Adjusted GPS Time
LD38821531.las	Adjusted GPS Time
LD38821534.las	Adjusted GPS Time
LD38821537.las	Adjusted GPS Time
LD38821540.las	Adjusted GPS Time
LD38821543.las	Adjusted GPS Time
LD38821546.las	Adjusted GPS Time
LD38821549.las	Adjusted GPS Time
LD38821552.las	Adjusted GPS Time
LD38821555.las	Adjusted GPS Time
LD38821558.las	Adjusted GPS Time
LD38821561.las	Adjusted GPS Time
LD38821564.las	Adjusted GPS Time
LD38821567.las	Adjusted GPS Time
LD38821570.las	Adjusted GPS Time
LD38821573.las	Adjusted GPS Time
LD38821576.las	Adjusted GPS Time
LD38821579.las	Adjusted GPS Time
LD38821582.las	Adjusted GPS Time
LD38821585.las	Adjusted GPS Time
LD38821588.las	Adjusted GPS Time
LD38821591.las	Adjusted GPS Time
LD38821594.las	Adjusted GPS Time
LD38821597.las	Adjusted GPS Time

DPH-3 Report on Time of Global Positioning System Data

File	GPS Time Type
LD38821600.las	Adjusted GPS Time
LD38821603.las	Adjusted GPS Time
LD38821606.las	Adjusted GPS Time
LD38821609.las	Adjusted GPS Time
LD38821612.las	Adjusted GPS Time
LD38821615.las	Adjusted GPS Time
LD38821618.las	Adjusted GPS Time
LD38821621.las	Adjusted GPS Time
LD38851339.las	Adjusted GPS Time
LD38851342.las	Adjusted GPS Time
LD38851345.las	Adjusted GPS Time
LD38851348.las	Adjusted GPS Time
LD38851351.las	Adjusted GPS Time
LD38851354.las	Adjusted GPS Time
LD38851357.las	Adjusted GPS Time
LD38851360.las	Adjusted GPS Time
LD38851363.las	Adjusted GPS Time
LD38851366.las	Adjusted GPS Time
LD38851369.las	Adjusted GPS Time
LD38851372.las	Adjusted GPS Time
LD38851375.las	Adjusted GPS Time
LD38851378.las	Adjusted GPS Time
LD38851381.las	Adjusted GPS Time
LD38851384.las	Adjusted GPS Time
LD38851387.las	Adjusted GPS Time
LD38851390.las	Adjusted GPS Time
LD38851393.las	Adjusted GPS Time
LD38851396.las	Adjusted GPS Time
LD38851399.las	Adjusted GPS Time
LD38851402.las	Adjusted GPS Time
LD38851405.las	Adjusted GPS Time
LD38851408.las	Adjusted GPS Time
LD38851411.las	Adjusted GPS Time
LD38851414.las	Adjusted GPS Time
LD38851417.las	Adjusted GPS Time
LD38851420.las	Adjusted GPS Time
LD38851423.las	Adjusted GPS Time
LD38851426.las	Adjusted GPS Time
LD38851429.las	Adjusted GPS Time
LD38851432.las	Adjusted GPS Time
LD38851435.las	Adjusted GPS Time
LD38851438.las	Adjusted GPS Time
LD38851441.las	Adjusted GPS Time
LD38851444.las	Adjusted GPS Time
LD38851447.las	Adjusted GPS Time
LD38851450.las	Adjusted GPS Time
LD38851453.las	Adjusted GPS Time
LD38851456.las	Adjusted GPS Time
LD38851459.las	Adjusted GPS Time

DPH-3 Report on Time of Global Positioning System Data

File	GPS Time Type
LD38851462.las	Adjusted GPS Time
LD38851465.las	Adjusted GPS Time
LD38851468.las	Adjusted GPS Time
LD38851471.las	Adjusted GPS Time
LD38851474.las	Adjusted GPS Time
LD38851477.las	Adjusted GPS Time
LD38851480.las	Adjusted GPS Time
LD38851483.las	Adjusted GPS Time
LD38851486.las	Adjusted GPS Time
LD38851489.las	Adjusted GPS Time
LD38851492.las	Adjusted GPS Time
LD38851495.las	Adjusted GPS Time
LD38851498.las	Adjusted GPS Time
LD38851501.las	Adjusted GPS Time
LD38851504.las	Adjusted GPS Time
LD38851507.las	Adjusted GPS Time
LD38851510.las	Adjusted GPS Time
LD38851513.las	Adjusted GPS Time
LD38851516.las	Adjusted GPS Time
LD38851519.las	Adjusted GPS Time
LD38851522.las	Adjusted GPS Time
LD38851525.las	Adjusted GPS Time
LD38851528.las	Adjusted GPS Time
LD38851531.las	Adjusted GPS Time
LD38851534.las	Adjusted GPS Time
LD38851537.las	Adjusted GPS Time
LD38851540.las	Adjusted GPS Time
LD38851543.las	Adjusted GPS Time
LD38851546.las	Adjusted GPS Time
LD38851549.las	Adjusted GPS Time
LD38851552.las	Adjusted GPS Time
LD38851555.las	Adjusted GPS Time
LD38851558.las	Adjusted GPS Time
LD38851561.las	Adjusted GPS Time
LD38851564.las	Adjusted GPS Time
LD38851567.las	Adjusted GPS Time
LD38851570.las	Adjusted GPS Time
LD38851573.las	Adjusted GPS Time
LD38851576.las	Adjusted GPS Time
LD38851579.las	Adjusted GPS Time
LD38851582.las	Adjusted GPS Time
LD38851585.las	Adjusted GPS Time
LD38851588.las	Adjusted GPS Time
LD38851591.las	Adjusted GPS Time
LD38851594.las	Adjusted GPS Time
LD38851597.las	Adjusted GPS Time
LD38851600.las	Adjusted GPS Time
LD38851603.las	Adjusted GPS Time
LD38851606.las	Adjusted GPS Time

DPH-3 Report on Time of Global Positioning System Data

File	GPS Time Type
LD38851609.las	Adjusted GPS Time
LD38851612.las	Adjusted GPS Time
LD38851615.las	Adjusted GPS Time
LD38851618.las	Adjusted GPS Time
LD38851621.las	Adjusted GPS Time
LD38881339.las	Adjusted GPS Time
LD38881342.las	Adjusted GPS Time
LD38881345.las	Adjusted GPS Time
LD38881348.las	Adjusted GPS Time
LD38881351.las	Adjusted GPS Time
LD38881354.las	Adjusted GPS Time
LD38881357.las	Adjusted GPS Time
LD38881360.las	Adjusted GPS Time
LD38881363.las	Adjusted GPS Time
LD38881366.las	Adjusted GPS Time
LD38881369.las	Adjusted GPS Time
LD38881372.las	Adjusted GPS Time
LD38881375.las	Adjusted GPS Time
LD38881378.las	Adjusted GPS Time
LD38881381.las	Adjusted GPS Time
LD38881384.las	Adjusted GPS Time
LD38881387.las	Adjusted GPS Time
LD38881390.las	Adjusted GPS Time
LD38881393.las	Adjusted GPS Time
LD38881396.las	Adjusted GPS Time
LD38881399.las	Adjusted GPS Time
LD38881402.las	Adjusted GPS Time
LD38881405.las	Adjusted GPS Time
LD38881408.las	Adjusted GPS Time
LD38881411.las	Adjusted GPS Time
LD38881414.las	Adjusted GPS Time
LD38881417.las	Adjusted GPS Time
LD38881420.las	Adjusted GPS Time
LD38881423.las	Adjusted GPS Time
LD38881426.las	Adjusted GPS Time
LD38881429.las	Adjusted GPS Time
LD38881432.las	Adjusted GPS Time
LD38881435.las	Adjusted GPS Time
LD38881438.las	Adjusted GPS Time
LD38881441.las	Adjusted GPS Time
LD38881444.las	Adjusted GPS Time
LD38881447.las	Adjusted GPS Time
LD38881450.las	Adjusted GPS Time
LD38881453.las	Adjusted GPS Time
LD38881456.las	Adjusted GPS Time
LD38881459.las	Adjusted GPS Time
LD38881462.las	Adjusted GPS Time
LD38881465.las	Adjusted GPS Time
LD38881468.las	Adjusted GPS Time

DPH-3 Report on Time of Global Positioning System Data

File	GPS Time Type
LD38881471.las	Adjusted GPS Time
LD38881474.las	Adjusted GPS Time
LD38881477.las	Adjusted GPS Time
LD38881480.las	Adjusted GPS Time
LD38881483.las	Adjusted GPS Time
LD38881486.las	Adjusted GPS Time
LD38881489.las	Adjusted GPS Time
LD38881492.las	Adjusted GPS Time
LD38881495.las	Adjusted GPS Time
LD38881498.las	Adjusted GPS Time
LD38881501.las	Adjusted GPS Time
LD38881504.las	Adjusted GPS Time
LD38881507.las	Adjusted GPS Time
LD38881510.las	Adjusted GPS Time
LD38881513.las	Adjusted GPS Time
LD38881516.las	Adjusted GPS Time
LD38881519.las	Adjusted GPS Time
LD38881522.las	Adjusted GPS Time
LD38881525.las	Adjusted GPS Time
LD38881528.las	Adjusted GPS Time
LD38881531.las	Adjusted GPS Time
LD38881534.las	Adjusted GPS Time
LD38881537.las	Adjusted GPS Time
LD38881540.las	Adjusted GPS Time
LD38881543.las	Adjusted GPS Time
LD38881546.las	Adjusted GPS Time
LD38881549.las	Adjusted GPS Time
LD38881552.las	Adjusted GPS Time
LD38881555.las	Adjusted GPS Time
LD38881558.las	Adjusted GPS Time
LD38881561.las	Adjusted GPS Time
LD38881564.las	Adjusted GPS Time
LD38881567.las	Adjusted GPS Time
LD38881570.las	Adjusted GPS Time
LD38881573.las	Adjusted GPS Time
LD38881576.las	Adjusted GPS Time
LD38881579.las	Adjusted GPS Time
LD38881582.las	Adjusted GPS Time
LD38881585.las	Adjusted GPS Time
LD38881588.las	Adjusted GPS Time
LD38881591.las	Adjusted GPS Time
LD38881594.las	Adjusted GPS Time
LD38881597.las	Adjusted GPS Time
LD38881600.las	Adjusted GPS Time
LD38881603.las	Adjusted GPS Time
LD38881606.las	Adjusted GPS Time
LD38881609.las	Adjusted GPS Time
LD38881612.las	Adjusted GPS Time
LD38881615.las	Adjusted GPS Time

DPH-3 Report on Time of Global Positioning System Data

File	GPS Time Type
LD38881618.las	Adjusted GPS Time
LD38881621.las	Adjusted GPS Time
LD38911339.las	Adjusted GPS Time
LD38911342.las	Adjusted GPS Time
LD38911345.las	Adjusted GPS Time
LD38911348.las	Adjusted GPS Time
LD38911351.las	Adjusted GPS Time
LD38911354.las	Adjusted GPS Time
LD38911357.las	Adjusted GPS Time
LD38911360.las	Adjusted GPS Time
LD38911363.las	Adjusted GPS Time
LD38911366.las	Adjusted GPS Time
LD38911369.las	Adjusted GPS Time
LD38911372.las	Adjusted GPS Time
LD38911375.las	Adjusted GPS Time
LD38911378.las	Adjusted GPS Time
LD38911381.las	Adjusted GPS Time
LD38911384.las	Adjusted GPS Time
LD38911387.las	Adjusted GPS Time
LD38911390.las	Adjusted GPS Time
LD38911393.las	Adjusted GPS Time
LD38911396.las	Adjusted GPS Time
LD38911399.las	Adjusted GPS Time
LD38911402.las	Adjusted GPS Time
LD38911405.las	Adjusted GPS Time
LD38911408.las	Adjusted GPS Time
LD38911411.las	Adjusted GPS Time
LD38911414.las	Adjusted GPS Time
LD38911417.las	Adjusted GPS Time
LD38911420.las	Adjusted GPS Time
LD38911423.las	Adjusted GPS Time
LD38911426.las	Adjusted GPS Time
LD38911429.las	Adjusted GPS Time
LD38911432.las	Adjusted GPS Time
LD38911435.las	Adjusted GPS Time
LD38911438.las	Adjusted GPS Time
LD38911441.las	Adjusted GPS Time
LD38911444.las	Adjusted GPS Time
LD38911447.las	Adjusted GPS Time
LD38911450.las	Adjusted GPS Time
LD38911453.las	Adjusted GPS Time
LD38911456.las	Adjusted GPS Time
LD38911459.las	Adjusted GPS Time
LD38911462.las	Adjusted GPS Time
LD38911465.las	Adjusted GPS Time
LD38911468.las	Adjusted GPS Time
LD38911471.las	Adjusted GPS Time
LD38911474.las	Adjusted GPS Time
LD38911477.las	Adjusted GPS Time

DPH-3 Report on Time of Global Positioning System Data

File	GPS Time Type
LD38911480.las	Adjusted GPS Time
LD38911483.las	Adjusted GPS Time
LD38911486.las	Adjusted GPS Time
LD38911489.las	Adjusted GPS Time
LD38911492.las	Adjusted GPS Time
LD38911495.las	Adjusted GPS Time
LD38911498.las	Adjusted GPS Time
LD38911501.las	Adjusted GPS Time
LD38911504.las	Adjusted GPS Time
LD38911507.las	Adjusted GPS Time
LD38911510.las	Adjusted GPS Time
LD38911513.las	Adjusted GPS Time
LD38911516.las	Adjusted GPS Time
LD38911519.las	Adjusted GPS Time
LD38911522.las	Adjusted GPS Time
LD38911525.las	Adjusted GPS Time
LD38911528.las	Adjusted GPS Time
LD38911531.las	Adjusted GPS Time
LD38911534.las	Adjusted GPS Time
LD38911537.las	Adjusted GPS Time
LD38911540.las	Adjusted GPS Time
LD38911543.las	Adjusted GPS Time
LD38911546.las	Adjusted GPS Time
LD38911549.las	Adjusted GPS Time
LD38911552.las	Adjusted GPS Time
LD38911555.las	Adjusted GPS Time
LD38911558.las	Adjusted GPS Time
LD38911561.las	Adjusted GPS Time
LD38911564.las	Adjusted GPS Time
LD38911567.las	Adjusted GPS Time
LD38911570.las	Adjusted GPS Time
LD38911573.las	Adjusted GPS Time
LD38911576.las	Adjusted GPS Time
LD38911579.las	Adjusted GPS Time
LD38911582.las	Adjusted GPS Time
LD38911585.las	Adjusted GPS Time
LD38911588.las	Adjusted GPS Time
LD38911591.las	Adjusted GPS Time
LD38911594.las	Adjusted GPS Time
LD38911597.las	Adjusted GPS Time
LD38911600.las	Adjusted GPS Time
LD38911603.las	Adjusted GPS Time
LD38911606.las	Adjusted GPS Time
LD38911609.las	Adjusted GPS Time
LD38911612.las	Adjusted GPS Time
LD38911615.las	Adjusted GPS Time
LD38911618.las	Adjusted GPS Time
LD38911621.las	Adjusted GPS Time
LD38941339.las	Adjusted GPS Time

DPH-3 Report on Time of Global Positioning System Data

File	GPS Time Type
LD38941342.las	Adjusted GPS Time
LD38941345.las	Adjusted GPS Time
LD38941348.las	Adjusted GPS Time
LD38941351.las	Adjusted GPS Time
LD38941354.las	Adjusted GPS Time
LD38941357.las	Adjusted GPS Time
LD38941360.las	Adjusted GPS Time
LD38941363.las	Adjusted GPS Time
LD38941366.las	Adjusted GPS Time
LD38941369.las	Adjusted GPS Time
LD38941372.las	Adjusted GPS Time
LD38941375.las	Adjusted GPS Time
LD38941378.las	Adjusted GPS Time
LD38941381.las	Adjusted GPS Time
LD38941384.las	Adjusted GPS Time
LD38941387.las	Adjusted GPS Time
LD38941390.las	Adjusted GPS Time
LD38941393.las	Adjusted GPS Time
LD38941396.las	Adjusted GPS Time
LD38941399.las	Adjusted GPS Time
LD38941402.las	Adjusted GPS Time
LD38941405.las	Adjusted GPS Time
LD38941408.las	Adjusted GPS Time
LD38941411.las	Adjusted GPS Time
LD38941414.las	Adjusted GPS Time
LD38941417.las	Adjusted GPS Time
LD38941420.las	Adjusted GPS Time
LD38941423.las	Adjusted GPS Time
LD38941426.las	Adjusted GPS Time
LD38941429.las	Adjusted GPS Time
LD38941432.las	Adjusted GPS Time
LD38941435.las	Adjusted GPS Time
LD38941438.las	Adjusted GPS Time
LD38941441.las	Adjusted GPS Time
LD38941444.las	Adjusted GPS Time
LD38941447.las	Adjusted GPS Time
LD38941450.las	Adjusted GPS Time
LD38941453.las	Adjusted GPS Time
LD38941456.las	Adjusted GPS Time
LD38941459.las	Adjusted GPS Time
LD38941462.las	Adjusted GPS Time
LD38941465.las	Adjusted GPS Time
LD38941468.las	Adjusted GPS Time
LD38941471.las	Adjusted GPS Time
LD38941474.las	Adjusted GPS Time
LD38941477.las	Adjusted GPS Time
LD38941480.las	Adjusted GPS Time
LD38941483.las	Adjusted GPS Time
LD38941486.las	Adjusted GPS Time

DPH-3 Report on Time of Global Positioning System Data

File	GPS Time Type
LD38941489.las	Adjusted GPS Time
LD38941492.las	Adjusted GPS Time
LD38941495.las	Adjusted GPS Time
LD38941498.las	Adjusted GPS Time
LD38941501.las	Adjusted GPS Time
LD38941504.las	Adjusted GPS Time
LD38941507.las	Adjusted GPS Time
LD38941510.las	Adjusted GPS Time
LD38941513.las	Adjusted GPS Time
LD38941516.las	Adjusted GPS Time
LD38941519.las	Adjusted GPS Time
LD38941522.las	Adjusted GPS Time
LD38941525.las	Adjusted GPS Time
LD38941528.las	Adjusted GPS Time
LD38941531.las	Adjusted GPS Time
LD38941534.las	Adjusted GPS Time
LD38941537.las	Adjusted GPS Time
LD38941540.las	Adjusted GPS Time
LD38941543.las	Adjusted GPS Time
LD38941546.las	Adjusted GPS Time
LD38941549.las	Adjusted GPS Time
LD38941552.las	Adjusted GPS Time
LD38941555.las	Adjusted GPS Time
LD38941558.las	Adjusted GPS Time
LD38941561.las	Adjusted GPS Time
LD38941564.las	Adjusted GPS Time
LD38941567.las	Adjusted GPS Time
LD38941570.las	Adjusted GPS Time
LD38941573.las	Adjusted GPS Time
LD38941576.las	Adjusted GPS Time
LD38941579.las	Adjusted GPS Time
LD38941582.las	Adjusted GPS Time
LD38941585.las	Adjusted GPS Time
LD38941588.las	Adjusted GPS Time
LD38941591.las	Adjusted GPS Time
LD38941594.las	Adjusted GPS Time
LD38941597.las	Adjusted GPS Time
LD38941600.las	Adjusted GPS Time
LD38941603.las	Adjusted GPS Time
LD38941606.las	Adjusted GPS Time
LD38941609.las	Adjusted GPS Time
LD38941612.las	Adjusted GPS Time
LD38941615.las	Adjusted GPS Time
LD38941618.las	Adjusted GPS Time
LD38941621.las	Adjusted GPS Time
LD38971339.las	Adjusted GPS Time
LD38971342.las	Adjusted GPS Time
LD38971345.las	Adjusted GPS Time
LD38971348.las	Adjusted GPS Time

DPH-3 Report on Time of Global Positioning System Data

File	GPS Time Type
LD38971351.las	Adjusted GPS Time
LD38971354.las	Adjusted GPS Time
LD38971357.las	Adjusted GPS Time
LD38971360.las	Adjusted GPS Time
LD38971363.las	Adjusted GPS Time
LD38971366.las	Adjusted GPS Time
LD38971369.las	Adjusted GPS Time
LD38971372.las	Adjusted GPS Time
LD38971375.las	Adjusted GPS Time
LD38971378.las	Adjusted GPS Time
LD38971381.las	Adjusted GPS Time
LD38971384.las	Adjusted GPS Time
LD38971387.las	Adjusted GPS Time
LD38971390.las	Adjusted GPS Time
LD38971393.las	Adjusted GPS Time
LD38971396.las	Adjusted GPS Time
LD38971399.las	Adjusted GPS Time
LD38971402.las	Adjusted GPS Time
LD38971405.las	Adjusted GPS Time
LD38971408.las	Adjusted GPS Time
LD38971411.las	Adjusted GPS Time
LD38971414.las	Adjusted GPS Time
LD38971417.las	Adjusted GPS Time
LD38971420.las	Adjusted GPS Time
LD38971423.las	Adjusted GPS Time
LD38971426.las	Adjusted GPS Time
LD38971429.las	Adjusted GPS Time
LD38971432.las	Adjusted GPS Time
LD38971435.las	Adjusted GPS Time
LD38971438.las	Adjusted GPS Time
LD38971441.las	Adjusted GPS Time
LD38971444.las	Adjusted GPS Time
LD38971447.las	Adjusted GPS Time
LD38971450.las	Adjusted GPS Time
LD38971453.las	Adjusted GPS Time
LD38971456.las	Adjusted GPS Time
LD38971459.las	Adjusted GPS Time
LD38971462.las	Adjusted GPS Time
LD38971465.las	Adjusted GPS Time
LD38971468.las	Adjusted GPS Time
LD38971471.las	Adjusted GPS Time
LD38971474.las	Adjusted GPS Time
LD38971477.las	Adjusted GPS Time
LD38971480.las	Adjusted GPS Time
LD38971483.las	Adjusted GPS Time
LD38971486.las	Adjusted GPS Time
LD38971489.las	Adjusted GPS Time
LD38971492.las	Adjusted GPS Time
LD38971495.las	Adjusted GPS Time

DPH-3 Report on Time of Global Positioning System Data

File	GPS Time Type
LD38971498.las	Adjusted GPS Time
LD38971501.las	Adjusted GPS Time
LD38971504.las	Adjusted GPS Time
LD38971507.las	Adjusted GPS Time
LD38971510.las	Adjusted GPS Time
LD38971513.las	Adjusted GPS Time
LD38971516.las	Adjusted GPS Time
LD38971519.las	Adjusted GPS Time
LD38971522.las	Adjusted GPS Time
LD38971525.las	Adjusted GPS Time
LD38971528.las	Adjusted GPS Time
LD38971531.las	Adjusted GPS Time
LD38971534.las	Adjusted GPS Time
LD38971537.las	Adjusted GPS Time
LD38971540.las	Adjusted GPS Time
LD38971543.las	Adjusted GPS Time
LD38971546.las	Adjusted GPS Time
LD38971549.las	Adjusted GPS Time
LD38971552.las	Adjusted GPS Time
LD38971555.las	Adjusted GPS Time
LD38971558.las	Adjusted GPS Time
LD38971561.las	Adjusted GPS Time
LD38971564.las	Adjusted GPS Time
LD38971567.las	Adjusted GPS Time
LD38971570.las	Adjusted GPS Time
LD38971573.las	Adjusted GPS Time
LD38971576.las	Adjusted GPS Time
LD38971579.las	Adjusted GPS Time
LD38971582.las	Adjusted GPS Time
LD38971585.las	Adjusted GPS Time
LD38971588.las	Adjusted GPS Time
LD38971591.las	Adjusted GPS Time
LD38971594.las	Adjusted GPS Time
LD38971597.las	Adjusted GPS Time
LD38971600.las	Adjusted GPS Time
LD38971603.las	Adjusted GPS Time
LD38971606.las	Adjusted GPS Time
LD38971609.las	Adjusted GPS Time
LD38971612.las	Adjusted GPS Time
LD38971615.las	Adjusted GPS Time
LD38971618.las	Adjusted GPS Time
LD38971621.las	Adjusted GPS Time
LD39001339.las	Adjusted GPS Time
LD39001342.las	Adjusted GPS Time
LD39001345.las	Adjusted GPS Time
LD39001348.las	Adjusted GPS Time
LD39001351.las	Adjusted GPS Time
LD39001354.las	Adjusted GPS Time
LD39001357.las	Adjusted GPS Time

DPH-3 Report on Time of Global Positioning System Data

File	GPS Time Type
LD39001360.las	Adjusted GPS Time
LD39001363.las	Adjusted GPS Time
LD39001366.las	Adjusted GPS Time
LD39001369.las	Adjusted GPS Time
LD39001372.las	Adjusted GPS Time
LD39001375.las	Adjusted GPS Time
LD39001378.las	Adjusted GPS Time
LD39001381.las	Adjusted GPS Time
LD39001384.las	Adjusted GPS Time
LD39001387.las	Adjusted GPS Time
LD39001390.las	Adjusted GPS Time
LD39001393.las	Adjusted GPS Time
LD39001396.las	Adjusted GPS Time
LD39001399.las	Adjusted GPS Time
LD39001402.las	Adjusted GPS Time
LD39001405.las	Adjusted GPS Time
LD39001408.las	Adjusted GPS Time
LD39001411.las	Adjusted GPS Time
LD39001414.las	Adjusted GPS Time
LD39001417.las	Adjusted GPS Time
LD39001420.las	Adjusted GPS Time
LD39001423.las	Adjusted GPS Time
LD39001426.las	Adjusted GPS Time
LD39001429.las	Adjusted GPS Time
LD39001432.las	Adjusted GPS Time
LD39001435.las	Adjusted GPS Time
LD39001438.las	Adjusted GPS Time
LD39001441.las	Adjusted GPS Time
LD39001444.las	Adjusted GPS Time
LD39001447.las	Adjusted GPS Time
LD39001450.las	Adjusted GPS Time
LD39001453.las	Adjusted GPS Time
LD39001456.las	Adjusted GPS Time
LD39001459.las	Adjusted GPS Time
LD39001462.las	Adjusted GPS Time
LD39001465.las	Adjusted GPS Time
LD39001468.las	Adjusted GPS Time
LD39001471.las	Adjusted GPS Time
LD39001474.las	Adjusted GPS Time
LD39001477.las	Adjusted GPS Time
LD39001480.las	Adjusted GPS Time
LD39001483.las	Adjusted GPS Time
LD39001486.las	Adjusted GPS Time
LD39001489.las	Adjusted GPS Time
LD39001492.las	Adjusted GPS Time
LD39001495.las	Adjusted GPS Time
LD39001498.las	Adjusted GPS Time
LD39001501.las	Adjusted GPS Time
LD39001504.las	Adjusted GPS Time

DPH-3 Report on Time of Global Positioning System Data

File	GPS Time Type
LD39001507.las	Adjusted GPS Time
LD39001510.las	Adjusted GPS Time
LD39001513.las	Adjusted GPS Time
LD39001516.las	Adjusted GPS Time
LD39001519.las	Adjusted GPS Time
LD39001522.las	Adjusted GPS Time
LD39001525.las	Adjusted GPS Time
LD39001528.las	Adjusted GPS Time
LD39001531.las	Adjusted GPS Time
LD39001534.las	Adjusted GPS Time
LD39001537.las	Adjusted GPS Time
LD39001540.las	Adjusted GPS Time
LD39001543.las	Adjusted GPS Time
LD39001546.las	Adjusted GPS Time
LD39001549.las	Adjusted GPS Time
LD39001552.las	Adjusted GPS Time
LD39001555.las	Adjusted GPS Time
LD39001558.las	Adjusted GPS Time
LD39001561.las	Adjusted GPS Time
LD39001564.las	Adjusted GPS Time
LD39001567.las	Adjusted GPS Time
LD39001570.las	Adjusted GPS Time
LD39001573.las	Adjusted GPS Time
LD39001576.las	Adjusted GPS Time
LD39001579.las	Adjusted GPS Time
LD39001582.las	Adjusted GPS Time
LD39001585.las	Adjusted GPS Time
LD39001588.las	Adjusted GPS Time
LD39001591.las	Adjusted GPS Time
LD39001594.las	Adjusted GPS Time
LD39001597.las	Adjusted GPS Time
LD39001600.las	Adjusted GPS Time
LD39001603.las	Adjusted GPS Time
LD39001606.las	Adjusted GPS Time
LD39001609.las	Adjusted GPS Time
LD39001612.las	Adjusted GPS Time
LD39001615.las	Adjusted GPS Time
LD39001618.las	Adjusted GPS Time
LD39001621.las	Adjusted GPS Time
LD39031339.las	Adjusted GPS Time
LD39031342.las	Adjusted GPS Time
LD39031345.las	Adjusted GPS Time
LD39031348.las	Adjusted GPS Time
LD39031351.las	Adjusted GPS Time
LD39031354.las	Adjusted GPS Time
LD39031357.las	Adjusted GPS Time
LD39031360.las	Adjusted GPS Time
LD39031363.las	Adjusted GPS Time
LD39031366.las	Adjusted GPS Time

DPH-3 Report on Time of Global Positioning System Data

File	GPS Time Type
LD39031369.las	Adjusted GPS Time
LD39031372.las	Adjusted GPS Time
LD39031375.las	Adjusted GPS Time
LD39031378.las	Adjusted GPS Time
LD39031381.las	Adjusted GPS Time
LD39031384.las	Adjusted GPS Time
LD39031387.las	Adjusted GPS Time
LD39031390.las	Adjusted GPS Time
LD39031393.las	Adjusted GPS Time
LD39031396.las	Adjusted GPS Time
LD39031399.las	Adjusted GPS Time
LD39031402.las	Adjusted GPS Time
LD39031405.las	Adjusted GPS Time
LD39031408.las	Adjusted GPS Time
LD39031411.las	Adjusted GPS Time
LD39031414.las	Adjusted GPS Time
LD39031417.las	Adjusted GPS Time
LD39031420.las	Adjusted GPS Time
LD39031423.las	Adjusted GPS Time
LD39031426.las	Adjusted GPS Time
LD39031429.las	Adjusted GPS Time
LD39031432.las	Adjusted GPS Time
LD39031435.las	Adjusted GPS Time
LD39031438.las	Adjusted GPS Time
LD39031441.las	Adjusted GPS Time
LD39031444.las	Adjusted GPS Time
LD39031447.las	Adjusted GPS Time
LD39031450.las	Adjusted GPS Time
LD39031453.las	Adjusted GPS Time
LD39031456.las	Adjusted GPS Time
LD39031459.las	Adjusted GPS Time
LD39031462.las	Adjusted GPS Time
LD39031465.las	Adjusted GPS Time
LD39031468.las	Adjusted GPS Time
LD39031471.las	Adjusted GPS Time
LD39031474.las	Adjusted GPS Time
LD39031477.las	Adjusted GPS Time
LD39031480.las	Adjusted GPS Time
LD39031483.las	Adjusted GPS Time
LD39031486.las	Adjusted GPS Time
LD39031489.las	Adjusted GPS Time
LD39031492.las	Adjusted GPS Time
LD39031495.las	Adjusted GPS Time
LD39031498.las	Adjusted GPS Time
LD39031501.las	Adjusted GPS Time
LD39031504.las	Adjusted GPS Time
LD39031507.las	Adjusted GPS Time
LD39031510.las	Adjusted GPS Time
LD39031513.las	Adjusted GPS Time

DPH-3 Report on Time of Global Positioning System Data

File	GPS Time Type
LD39031516.las	Adjusted GPS Time
LD39031519.las	Adjusted GPS Time
LD39031522.las	Adjusted GPS Time
LD39031525.las	Adjusted GPS Time
LD39031528.las	Adjusted GPS Time
LD39031531.las	Adjusted GPS Time
LD39031534.las	Adjusted GPS Time
LD39031537.las	Adjusted GPS Time
LD39031540.las	Adjusted GPS Time
LD39031543.las	Adjusted GPS Time
LD39031546.las	Adjusted GPS Time
LD39031549.las	Adjusted GPS Time
LD39031552.las	Adjusted GPS Time
LD39031555.las	Adjusted GPS Time
LD39031558.las	Adjusted GPS Time
LD39031561.las	Adjusted GPS Time
LD39031564.las	Adjusted GPS Time
LD39031567.las	Adjusted GPS Time
LD39031570.las	Adjusted GPS Time
LD39031573.las	Adjusted GPS Time
LD39031576.las	Adjusted GPS Time
LD39031579.las	Adjusted GPS Time
LD39031582.las	Adjusted GPS Time
LD39031585.las	Adjusted GPS Time
LD39031588.las	Adjusted GPS Time
LD39031591.las	Adjusted GPS Time
LD39031594.las	Adjusted GPS Time
LD39031597.las	Adjusted GPS Time
LD39031600.las	Adjusted GPS Time
LD39031603.las	Adjusted GPS Time
LD39031606.las	Adjusted GPS Time
LD39031609.las	Adjusted GPS Time
LD39031612.las	Adjusted GPS Time
LD39031615.las	Adjusted GPS Time
LD39031618.las	Adjusted GPS Time
LD39031621.las	Adjusted GPS Time
LD39031624.las	Adjusted GPS Time
LD39061339.las	Adjusted GPS Time
LD39061342.las	Adjusted GPS Time
LD39061345.las	Adjusted GPS Time
LD39061348.las	Adjusted GPS Time
LD39061351.las	Adjusted GPS Time
LD39061354.las	Adjusted GPS Time
LD39061357.las	Adjusted GPS Time
LD39061360.las	Adjusted GPS Time
LD39061363.las	Adjusted GPS Time
LD39061366.las	Adjusted GPS Time
LD39061369.las	Adjusted GPS Time
LD39061372.las	Adjusted GPS Time

DPH-3 Report on Time of Global Positioning System Data

File	GPS Time Type
LD39061375.las	Adjusted GPS Time
LD39061378.las	Adjusted GPS Time
LD39061381.las	Adjusted GPS Time
LD39061384.las	Adjusted GPS Time
LD39061387.las	Adjusted GPS Time
LD39061390.las	Adjusted GPS Time
LD39061393.las	Adjusted GPS Time
LD39061396.las	Adjusted GPS Time
LD39061399.las	Adjusted GPS Time
LD39061402.las	Adjusted GPS Time
LD39061405.las	Adjusted GPS Time
LD39061408.las	Adjusted GPS Time
LD39061411.las	Adjusted GPS Time
LD39061414.las	Adjusted GPS Time
LD39061417.las	Adjusted GPS Time
LD39061420.las	Adjusted GPS Time
LD39061423.las	Adjusted GPS Time
LD39061426.las	Adjusted GPS Time
LD39061429.las	Adjusted GPS Time
LD39061432.las	Adjusted GPS Time
LD39061435.las	Adjusted GPS Time
LD39061438.las	Adjusted GPS Time
LD39061441.las	Adjusted GPS Time
LD39061444.las	Adjusted GPS Time
LD39061447.las	Adjusted GPS Time
LD39061450.las	Adjusted GPS Time
LD39061453.las	Adjusted GPS Time
LD39061456.las	Adjusted GPS Time
LD39061459.las	Adjusted GPS Time
LD39061462.las	Adjusted GPS Time
LD39061465.las	Adjusted GPS Time
LD39061468.las	Adjusted GPS Time
LD39061471.las	Adjusted GPS Time
LD39061474.las	Adjusted GPS Time
LD39061477.las	Adjusted GPS Time
LD39061480.las	Adjusted GPS Time
LD39061483.las	Adjusted GPS Time
LD39061486.las	Adjusted GPS Time
LD39061489.las	Adjusted GPS Time
LD39061492.las	Adjusted GPS Time
LD39061495.las	Adjusted GPS Time
LD39061498.las	Adjusted GPS Time
LD39061501.las	Adjusted GPS Time
LD39061504.las	Adjusted GPS Time
LD39061507.las	Adjusted GPS Time
LD39061510.las	Adjusted GPS Time
LD39061513.las	Adjusted GPS Time
LD39061516.las	Adjusted GPS Time
LD39061519.las	Adjusted GPS Time

DPH-3 Report on Time of Global Positioning System Data

File	GPS Time Type
LD39061522.las	Adjusted GPS Time
LD39061525.las	Adjusted GPS Time
LD39061528.las	Adjusted GPS Time
LD39061531.las	Adjusted GPS Time
LD39061534.las	Adjusted GPS Time
LD39061537.las	Adjusted GPS Time
LD39061540.las	Adjusted GPS Time
LD39061543.las	Adjusted GPS Time
LD39061546.las	Adjusted GPS Time
LD39061549.las	Adjusted GPS Time
LD39061552.las	Adjusted GPS Time
LD39061555.las	Adjusted GPS Time
LD39061558.las	Adjusted GPS Time
LD39061561.las	Adjusted GPS Time
LD39061564.las	Adjusted GPS Time
LD39061567.las	Adjusted GPS Time
LD39061570.las	Adjusted GPS Time
LD39061573.las	Adjusted GPS Time
LD39061576.las	Adjusted GPS Time
LD39061579.las	Adjusted GPS Time
LD39061582.las	Adjusted GPS Time
LD39061585.las	Adjusted GPS Time
LD39061588.las	Adjusted GPS Time
LD39061591.las	Adjusted GPS Time
LD39061594.las	Adjusted GPS Time
LD39061597.las	Adjusted GPS Time
LD39061600.las	Adjusted GPS Time
LD39061603.las	Adjusted GPS Time
LD39061606.las	Adjusted GPS Time
LD39061609.las	Adjusted GPS Time
LD39061612.las	Adjusted GPS Time
LD39061615.las	Adjusted GPS Time
LD39061618.las	Adjusted GPS Time
LD39061621.las	Adjusted GPS Time
LD39061624.las	Adjusted GPS Time
LD39091339.las	Adjusted GPS Time
LD39091342.las	Adjusted GPS Time
LD39091345.las	Adjusted GPS Time
LD39091348.las	Adjusted GPS Time
LD39091351.las	Adjusted GPS Time
LD39091354.las	Adjusted GPS Time
LD39091357.las	Adjusted GPS Time
LD39091360.las	Adjusted GPS Time
LD39091363.las	Adjusted GPS Time
LD39091366.las	Adjusted GPS Time
LD39091369.las	Adjusted GPS Time
LD39091372.las	Adjusted GPS Time
LD39091375.las	Adjusted GPS Time
LD39091378.las	Adjusted GPS Time

DPH-3 Report on Time of Global Positioning System Data

File	GPS Time Type
LD39091381.las	Adjusted GPS Time
LD39091384.las	Adjusted GPS Time
LD39091387.las	Adjusted GPS Time
LD39091390.las	Adjusted GPS Time
LD39091393.las	Adjusted GPS Time
LD39091396.las	Adjusted GPS Time
LD39091399.las	Adjusted GPS Time
LD39091402.las	Adjusted GPS Time
LD39091405.las	Adjusted GPS Time
LD39091408.las	Adjusted GPS Time
LD39091411.las	Adjusted GPS Time
LD39091414.las	Adjusted GPS Time
LD39091417.las	Adjusted GPS Time
LD39091420.las	Adjusted GPS Time
LD39091423.las	Adjusted GPS Time
LD39091426.las	Adjusted GPS Time
LD39091429.las	Adjusted GPS Time
LD39091432.las	Adjusted GPS Time
LD39091435.las	Adjusted GPS Time
LD39091438.las	Adjusted GPS Time
LD39091441.las	Adjusted GPS Time
LD39091444.las	Adjusted GPS Time
LD39091447.las	Adjusted GPS Time
LD39091450.las	Adjusted GPS Time
LD39091453.las	Adjusted GPS Time
LD39091456.las	Adjusted GPS Time
LD39091459.las	Adjusted GPS Time
LD39091462.las	Adjusted GPS Time
LD39091465.las	Adjusted GPS Time
LD39091468.las	Adjusted GPS Time
LD39091471.las	Adjusted GPS Time
LD39091474.las	Adjusted GPS Time
LD39091477.las	Adjusted GPS Time
LD39091480.las	Adjusted GPS Time
LD39091483.las	Adjusted GPS Time
LD39091486.las	Adjusted GPS Time
LD39091489.las	Adjusted GPS Time
LD39091492.las	Adjusted GPS Time
LD39091495.las	Adjusted GPS Time
LD39091498.las	Adjusted GPS Time
LD39091501.las	Adjusted GPS Time
LD39091504.las	Adjusted GPS Time
LD39091507.las	Adjusted GPS Time
LD39091510.las	Adjusted GPS Time
LD39091513.las	Adjusted GPS Time
LD39091516.las	Adjusted GPS Time
LD39091519.las	Adjusted GPS Time
LD39091522.las	Adjusted GPS Time
LD39091525.las	Adjusted GPS Time

DPH-3 Report on Time of Global Positioning System Data

File	GPS Time Type
LD39091528.las	Adjusted GPS Time
LD39091531.las	Adjusted GPS Time
LD39091534.las	Adjusted GPS Time
LD39091537.las	Adjusted GPS Time
LD39091540.las	Adjusted GPS Time
LD39091543.las	Adjusted GPS Time
LD39091546.las	Adjusted GPS Time
LD39091549.las	Adjusted GPS Time
LD39091552.las	Adjusted GPS Time
LD39091555.las	Adjusted GPS Time
LD39091558.las	Adjusted GPS Time
LD39091561.las	Adjusted GPS Time
LD39091564.las	Adjusted GPS Time
LD39091567.las	Adjusted GPS Time
LD39091570.las	Adjusted GPS Time
LD39091573.las	Adjusted GPS Time
LD39091576.las	Adjusted GPS Time
LD39091579.las	Adjusted GPS Time
LD39091582.las	Adjusted GPS Time
LD39091585.las	Adjusted GPS Time
LD39091588.las	Adjusted GPS Time
LD39091591.las	Adjusted GPS Time
LD39091594.las	Adjusted GPS Time
LD39091597.las	Adjusted GPS Time
LD39091600.las	Adjusted GPS Time
LD39091603.las	Adjusted GPS Time
LD39091606.las	Adjusted GPS Time
LD39091609.las	Adjusted GPS Time
LD39091612.las	Adjusted GPS Time
LD39091615.las	Adjusted GPS Time
LD39091618.las	Adjusted GPS Time
LD39091621.las	Adjusted GPS Time
LD39091624.las	Adjusted GPS Time
LD39121339.las	Adjusted GPS Time
LD39121342.las	Adjusted GPS Time
LD39121345.las	Adjusted GPS Time
LD39121348.las	Adjusted GPS Time
LD39121351.las	Adjusted GPS Time
LD39121354.las	Adjusted GPS Time
LD39121357.las	Adjusted GPS Time
LD39121360.las	Adjusted GPS Time
LD39121363.las	Adjusted GPS Time
LD39121366.las	Adjusted GPS Time
LD39121369.las	Adjusted GPS Time
LD39121372.las	Adjusted GPS Time
LD39121375.las	Adjusted GPS Time
LD39121378.las	Adjusted GPS Time
LD39121381.las	Adjusted GPS Time
LD39121384.las	Adjusted GPS Time

DPH-3 Report on Time of Global Positioning System Data

File	GPS Time Type
LD39121387.las	Adjusted GPS Time
LD39121390.las	Adjusted GPS Time
LD39121393.las	Adjusted GPS Time
LD39121396.las	Adjusted GPS Time
LD39121399.las	Adjusted GPS Time
LD39121402.las	Adjusted GPS Time
LD39121405.las	Adjusted GPS Time
LD39121408.las	Adjusted GPS Time
LD39121411.las	Adjusted GPS Time
LD39121414.las	Adjusted GPS Time
LD39121417.las	Adjusted GPS Time
LD39121420.las	Adjusted GPS Time
LD39121423.las	Adjusted GPS Time
LD39121426.las	Adjusted GPS Time
LD39121429.las	Adjusted GPS Time
LD39121432.las	Adjusted GPS Time
LD39121435.las	Adjusted GPS Time
LD39121438.las	Adjusted GPS Time
LD39121441.las	Adjusted GPS Time
LD39121444.las	Adjusted GPS Time
LD39121447.las	Adjusted GPS Time
LD39121450.las	Adjusted GPS Time
LD39121453.las	Adjusted GPS Time
LD39121456.las	Adjusted GPS Time
LD39121459.las	Adjusted GPS Time
LD39121462.las	Adjusted GPS Time
LD39121465.las	Adjusted GPS Time
LD39121468.las	Adjusted GPS Time
LD39121471.las	Adjusted GPS Time
LD39121474.las	Adjusted GPS Time
LD39121477.las	Adjusted GPS Time
LD39121480.las	Adjusted GPS Time
LD39121483.las	Adjusted GPS Time
LD39121486.las	Adjusted GPS Time
LD39121489.las	Adjusted GPS Time
LD39121492.las	Adjusted GPS Time
LD39121495.las	Adjusted GPS Time
LD39121498.las	Adjusted GPS Time
LD39121501.las	Adjusted GPS Time
LD39121504.las	Adjusted GPS Time
LD39121507.las	Adjusted GPS Time
LD39121510.las	Adjusted GPS Time
LD39121513.las	Adjusted GPS Time
LD39121516.las	Adjusted GPS Time
LD39121519.las	Adjusted GPS Time
LD39121522.las	Adjusted GPS Time
LD39121525.las	Adjusted GPS Time
LD39121528.las	Adjusted GPS Time
LD39121531.las	Adjusted GPS Time

DPH-3 Report on Time of Global Positioning System Data

File	GPS Time Type
LD39121534.las	Adjusted GPS Time
LD39121537.las	Adjusted GPS Time
LD39121540.las	Adjusted GPS Time
LD39121543.las	Adjusted GPS Time
LD39121546.las	Adjusted GPS Time
LD39121549.las	Adjusted GPS Time
LD39121552.las	Adjusted GPS Time
LD39121555.las	Adjusted GPS Time
LD39121558.las	Adjusted GPS Time
LD39121561.las	Adjusted GPS Time
LD39121564.las	Adjusted GPS Time
LD39121567.las	Adjusted GPS Time
LD39121570.las	Adjusted GPS Time
LD39121573.las	Adjusted GPS Time
LD39121576.las	Adjusted GPS Time
LD39121579.las	Adjusted GPS Time
LD39121582.las	Adjusted GPS Time
LD39121585.las	Adjusted GPS Time
LD39121588.las	Adjusted GPS Time
LD39121591.las	Adjusted GPS Time
LD39121594.las	Adjusted GPS Time
LD39121597.las	Adjusted GPS Time
LD39121600.las	Adjusted GPS Time
LD39121603.las	Adjusted GPS Time
LD39121606.las	Adjusted GPS Time
LD39121609.las	Adjusted GPS Time
LD39121612.las	Adjusted GPS Time
LD39121615.las	Adjusted GPS Time
LD39121618.las	Adjusted GPS Time
LD39121621.las	Adjusted GPS Time
LD39121624.las	Adjusted GPS Time
LD39151339.las	Adjusted GPS Time
LD39151342.las	Adjusted GPS Time
LD39151345.las	Adjusted GPS Time
LD39151348.las	Adjusted GPS Time
LD39151351.las	Adjusted GPS Time
LD39151354.las	Adjusted GPS Time
LD39151357.las	Adjusted GPS Time
LD39151360.las	Adjusted GPS Time
LD39151363.las	Adjusted GPS Time
LD39151366.las	Adjusted GPS Time
LD39151369.las	Adjusted GPS Time
LD39151372.las	Adjusted GPS Time
LD39151375.las	Adjusted GPS Time
LD39151378.las	Adjusted GPS Time
LD39151381.las	Adjusted GPS Time
LD39151384.las	Adjusted GPS Time
LD39151387.las	Adjusted GPS Time
LD39151390.las	Adjusted GPS Time

DPH-3 Report on Time of Global Positioning System Data

File	GPS Time Type
LD39151393.las	Adjusted GPS Time
LD39151396.las	Adjusted GPS Time
LD39151399.las	Adjusted GPS Time
LD39151402.las	Adjusted GPS Time
LD39151405.las	Adjusted GPS Time
LD39151408.las	Adjusted GPS Time
LD39151411.las	Adjusted GPS Time
LD39151414.las	Adjusted GPS Time
LD39151417.las	Adjusted GPS Time
LD39151420.las	Adjusted GPS Time
LD39151423.las	Adjusted GPS Time
LD39151426.las	Adjusted GPS Time
LD39151429.las	Adjusted GPS Time
LD39151432.las	Adjusted GPS Time
LD39151435.las	Adjusted GPS Time
LD39151438.las	Adjusted GPS Time
LD39151441.las	Adjusted GPS Time
LD39151444.las	Adjusted GPS Time
LD39151447.las	Adjusted GPS Time
LD39151450.las	Adjusted GPS Time
LD39151453.las	Adjusted GPS Time
LD39151456.las	Adjusted GPS Time
LD39151459.las	Adjusted GPS Time
LD39151462.las	Adjusted GPS Time
LD39151465.las	Adjusted GPS Time
LD39151468.las	Adjusted GPS Time
LD39151471.las	Adjusted GPS Time
LD39151474.las	Adjusted GPS Time
LD39151477.las	Adjusted GPS Time
LD39151480.las	Adjusted GPS Time
LD39151483.las	Adjusted GPS Time
LD39151486.las	Adjusted GPS Time
LD39151489.las	Adjusted GPS Time
LD39151492.las	Adjusted GPS Time
LD39151495.las	Adjusted GPS Time
LD39151498.las	Adjusted GPS Time
LD39151501.las	Adjusted GPS Time
LD39151504.las	Adjusted GPS Time
LD39151507.las	Adjusted GPS Time
LD39151510.las	Adjusted GPS Time
LD39151513.las	Adjusted GPS Time
LD39151516.las	Adjusted GPS Time
LD39151519.las	Adjusted GPS Time
LD39151522.las	Adjusted GPS Time
LD39151525.las	Adjusted GPS Time
LD39151528.las	Adjusted GPS Time
LD39151531.las	Adjusted GPS Time
LD39151534.las	Adjusted GPS Time
LD39151537.las	Adjusted GPS Time

DPH-3 Report on Time of Global Positioning System Data

File	GPS Time Type
LD39151540.las	Adjusted GPS Time
LD39151543.las	Adjusted GPS Time
LD39151546.las	Adjusted GPS Time
LD39151549.las	Adjusted GPS Time
LD39151552.las	Adjusted GPS Time
LD39151555.las	Adjusted GPS Time
LD39151558.las	Adjusted GPS Time
LD39151561.las	Adjusted GPS Time
LD39151564.las	Adjusted GPS Time
LD39151567.las	Adjusted GPS Time
LD39151570.las	Adjusted GPS Time
LD39151573.las	Adjusted GPS Time
LD39151576.las	Adjusted GPS Time
LD39151579.las	Adjusted GPS Time
LD39151582.las	Adjusted GPS Time
LD39151585.las	Adjusted GPS Time
LD39151588.las	Adjusted GPS Time
LD39151591.las	Adjusted GPS Time
LD39151594.las	Adjusted GPS Time
LD39151597.las	Adjusted GPS Time
LD39151600.las	Adjusted GPS Time
LD39151603.las	Adjusted GPS Time
LD39151606.las	Adjusted GPS Time
LD39151609.las	Adjusted GPS Time
LD39151612.las	Adjusted GPS Time
LD39151615.las	Adjusted GPS Time
LD39151618.las	Adjusted GPS Time
LD39151621.las	Adjusted GPS Time
LD39151624.las	Adjusted GPS Time
LD39181339.las	Adjusted GPS Time
LD39181342.las	Adjusted GPS Time
LD39181345.las	Adjusted GPS Time
LD39181348.las	Adjusted GPS Time
LD39181351.las	Adjusted GPS Time
LD39181354.las	Adjusted GPS Time
LD39181357.las	Adjusted GPS Time
LD39181360.las	Adjusted GPS Time
LD39181363.las	Adjusted GPS Time
LD39181366.las	Adjusted GPS Time
LD39181369.las	Adjusted GPS Time
LD39181372.las	Adjusted GPS Time
LD39181375.las	Adjusted GPS Time
LD39181378.las	Adjusted GPS Time
LD39181381.las	Adjusted GPS Time
LD39181384.las	Adjusted GPS Time
LD39181387.las	Adjusted GPS Time
LD39181390.las	Adjusted GPS Time
LD39181393.las	Adjusted GPS Time
LD39181396.las	Adjusted GPS Time

DPH-3 Report on Time of Global Positioning System Data

File	GPS Time Type
LD39181399.las	Adjusted GPS Time
LD39181402.las	Adjusted GPS Time
LD39181405.las	Adjusted GPS Time
LD39181408.las	Adjusted GPS Time
LD39181411.las	Adjusted GPS Time
LD39181414.las	Adjusted GPS Time
LD39181417.las	Adjusted GPS Time
LD39181420.las	Adjusted GPS Time
LD39181423.las	Adjusted GPS Time
LD39181426.las	Adjusted GPS Time
LD39181429.las	Adjusted GPS Time
LD39181432.las	Adjusted GPS Time
LD39181435.las	Adjusted GPS Time
LD39181438.las	Adjusted GPS Time
LD39181441.las	Adjusted GPS Time
LD39181444.las	Adjusted GPS Time
LD39181447.las	Adjusted GPS Time
LD39181450.las	Adjusted GPS Time
LD39181453.las	Adjusted GPS Time
LD39181456.las	Adjusted GPS Time
LD39181459.las	Adjusted GPS Time
LD39181462.las	Adjusted GPS Time
LD39181465.las	Adjusted GPS Time
LD39181468.las	Adjusted GPS Time
LD39181471.las	Adjusted GPS Time
LD39181474.las	Adjusted GPS Time
LD39181477.las	Adjusted GPS Time
LD39181480.las	Adjusted GPS Time
LD39181483.las	Adjusted GPS Time
LD39181486.las	Adjusted GPS Time
LD39181489.las	Adjusted GPS Time
LD39181492.las	Adjusted GPS Time
LD39181495.las	Adjusted GPS Time
LD39181498.las	Adjusted GPS Time
LD39181501.las	Adjusted GPS Time
LD39181504.las	Adjusted GPS Time
LD39181507.las	Adjusted GPS Time
LD39181510.las	Adjusted GPS Time
LD39181513.las	Adjusted GPS Time
LD39181516.las	Adjusted GPS Time
LD39181519.las	Adjusted GPS Time
LD39181522.las	Adjusted GPS Time
LD39181525.las	Adjusted GPS Time
LD39181528.las	Adjusted GPS Time
LD39181531.las	Adjusted GPS Time
LD39181534.las	Adjusted GPS Time
LD39181537.las	Adjusted GPS Time
LD39181540.las	Adjusted GPS Time
LD39181543.las	Adjusted GPS Time

DPH-3 Report on Time of Global Positioning System Data

File	GPS Time Type
LD39181546.las	Adjusted GPS Time
LD39181549.las	Adjusted GPS Time
LD39181552.las	Adjusted GPS Time
LD39181555.las	Adjusted GPS Time
LD39181558.las	Adjusted GPS Time
LD39181561.las	Adjusted GPS Time
LD39181564.las	Adjusted GPS Time
LD39181567.las	Adjusted GPS Time
LD39181570.las	Adjusted GPS Time
LD39181573.las	Adjusted GPS Time
LD39181576.las	Adjusted GPS Time
LD39181579.las	Adjusted GPS Time
LD39181582.las	Adjusted GPS Time
LD39181585.las	Adjusted GPS Time
LD39181588.las	Adjusted GPS Time
LD39181591.las	Adjusted GPS Time
LD39181594.las	Adjusted GPS Time
LD39181597.las	Adjusted GPS Time
LD39181600.las	Adjusted GPS Time
LD39181603.las	Adjusted GPS Time
LD39181606.las	Adjusted GPS Time
LD39181609.las	Adjusted GPS Time
LD39181612.las	Adjusted GPS Time
LD39181615.las	Adjusted GPS Time
LD39181618.las	Adjusted GPS Time
LD39181621.las	Adjusted GPS Time
LD39181624.las	Adjusted GPS Time
LD39211339.las	Adjusted GPS Time
LD39211342.las	Adjusted GPS Time
LD39211345.las	Adjusted GPS Time
LD39211348.las	Adjusted GPS Time
LD39211351.las	Adjusted GPS Time
LD39211354.las	Adjusted GPS Time
LD39211357.las	Adjusted GPS Time
LD39211360.las	Adjusted GPS Time
LD39211363.las	Adjusted GPS Time
LD39211366.las	Adjusted GPS Time
LD39211369.las	Adjusted GPS Time
LD39211372.las	Adjusted GPS Time
LD39211375.las	Adjusted GPS Time
LD39211378.las	Adjusted GPS Time
LD39211381.las	Adjusted GPS Time
LD39211384.las	Adjusted GPS Time
LD39211387.las	Adjusted GPS Time
LD39211390.las	Adjusted GPS Time
LD39211393.las	Adjusted GPS Time
LD39211396.las	Adjusted GPS Time
LD39211399.las	Adjusted GPS Time
LD39211402.las	Adjusted GPS Time

DPH-3 Report on Time of Global Positioning System Data

File	GPS Time Type
LD39211405.las	Adjusted GPS Time
LD39211408.las	Adjusted GPS Time
LD39211411.las	Adjusted GPS Time
LD39211414.las	Adjusted GPS Time
LD39211417.las	Adjusted GPS Time
LD39211420.las	Adjusted GPS Time
LD39211423.las	Adjusted GPS Time
LD39211426.las	Adjusted GPS Time
LD39211429.las	Adjusted GPS Time
LD39211432.las	Adjusted GPS Time
LD39211435.las	Adjusted GPS Time
LD39211438.las	Adjusted GPS Time
LD39211441.las	Adjusted GPS Time
LD39211444.las	Adjusted GPS Time
LD39211447.las	Adjusted GPS Time
LD39211450.las	Adjusted GPS Time
LD39211453.las	Adjusted GPS Time
LD39211456.las	Adjusted GPS Time
LD39211459.las	Adjusted GPS Time
LD39211462.las	Adjusted GPS Time
LD39211465.las	Adjusted GPS Time
LD39211468.las	Adjusted GPS Time
LD39211471.las	Adjusted GPS Time
LD39211474.las	Adjusted GPS Time
LD39211477.las	Adjusted GPS Time
LD39211480.las	Adjusted GPS Time
LD39211483.las	Adjusted GPS Time
LD39211486.las	Adjusted GPS Time
LD39211489.las	Adjusted GPS Time
LD39211492.las	Adjusted GPS Time
LD39211495.las	Adjusted GPS Time
LD39211498.las	Adjusted GPS Time
LD39211501.las	Adjusted GPS Time
LD39211504.las	Adjusted GPS Time
LD39211507.las	Adjusted GPS Time
LD39211510.las	Adjusted GPS Time
LD39211513.las	Adjusted GPS Time
LD39211516.las	Adjusted GPS Time
LD39211519.las	Adjusted GPS Time
LD39211522.las	Adjusted GPS Time
LD39211525.las	Adjusted GPS Time
LD39211528.las	Adjusted GPS Time
LD39211531.las	Adjusted GPS Time
LD39211534.las	Adjusted GPS Time
LD39211537.las	Adjusted GPS Time
LD39211540.las	Adjusted GPS Time
LD39211543.las	Adjusted GPS Time
LD39211546.las	Adjusted GPS Time
LD39211549.las	Adjusted GPS Time

DPH-3 Report on Time of Global Positioning System Data

File	GPS Time Type
LD39211552.las	Adjusted GPS Time
LD39211555.las	Adjusted GPS Time
LD39211558.las	Adjusted GPS Time
LD39211561.las	Adjusted GPS Time
LD39211564.las	Adjusted GPS Time
LD39211567.las	Adjusted GPS Time
LD39211570.las	Adjusted GPS Time
LD39211573.las	Adjusted GPS Time
LD39211576.las	Adjusted GPS Time
LD39211579.las	Adjusted GPS Time
LD39211582.las	Adjusted GPS Time
LD39211585.las	Adjusted GPS Time
LD39211588.las	Adjusted GPS Time
LD39211591.las	Adjusted GPS Time
LD39211594.las	Adjusted GPS Time
LD39211597.las	Adjusted GPS Time
LD39211600.las	Adjusted GPS Time
LD39211603.las	Adjusted GPS Time
LD39211606.las	Adjusted GPS Time
LD39211609.las	Adjusted GPS Time
LD39211612.las	Adjusted GPS Time
LD39211615.las	Adjusted GPS Time
LD39211618.las	Adjusted GPS Time
LD39211621.las	Adjusted GPS Time
LD39211624.las	Adjusted GPS Time
LD39241339.las	Adjusted GPS Time
LD39241342.las	Adjusted GPS Time
LD39241345.las	Adjusted GPS Time
LD39241348.las	Adjusted GPS Time
LD39241351.las	Adjusted GPS Time
LD39241354.las	Adjusted GPS Time
LD39241357.las	Adjusted GPS Time
LD39241360.las	Adjusted GPS Time
LD39241363.las	Adjusted GPS Time
LD39241366.las	Adjusted GPS Time
LD39241369.las	Adjusted GPS Time
LD39241372.las	Adjusted GPS Time
LD39241375.las	Adjusted GPS Time
LD39241378.las	Adjusted GPS Time
LD39241381.las	Adjusted GPS Time
LD39241384.las	Adjusted GPS Time
LD39241387.las	Adjusted GPS Time
LD39241390.las	Adjusted GPS Time
LD39241393.las	Adjusted GPS Time
LD39241396.las	Adjusted GPS Time
LD39241399.las	Adjusted GPS Time
LD39241402.las	Adjusted GPS Time
LD39241405.las	Adjusted GPS Time
LD39241408.las	Adjusted GPS Time

DPH-3 Report on Time of Global Positioning System Data

File	GPS Time Type
LD39241411.las	Adjusted GPS Time
LD39241414.las	Adjusted GPS Time
LD39241417.las	Adjusted GPS Time
LD39241420.las	Adjusted GPS Time
LD39241423.las	Adjusted GPS Time
LD39241426.las	Adjusted GPS Time
LD39241429.las	Adjusted GPS Time
LD39241432.las	Adjusted GPS Time
LD39241435.las	Adjusted GPS Time
LD39241438.las	Adjusted GPS Time
LD39241441.las	Adjusted GPS Time
LD39241444.las	Adjusted GPS Time
LD39241447.las	Adjusted GPS Time
LD39241450.las	Adjusted GPS Time
LD39241453.las	Adjusted GPS Time
LD39241456.las	Adjusted GPS Time
LD39241459.las	Adjusted GPS Time
LD39241462.las	Adjusted GPS Time
LD39241465.las	Adjusted GPS Time
LD39241468.las	Adjusted GPS Time
LD39241471.las	Adjusted GPS Time
LD39241474.las	Adjusted GPS Time
LD39241477.las	Adjusted GPS Time
LD39241480.las	Adjusted GPS Time
LD39241483.las	Adjusted GPS Time
LD39241486.las	Adjusted GPS Time
LD39241489.las	Adjusted GPS Time
LD39241492.las	Adjusted GPS Time
LD39241495.las	Adjusted GPS Time
LD39241498.las	Adjusted GPS Time
LD39241501.las	Adjusted GPS Time
LD39241504.las	Adjusted GPS Time
LD39241507.las	Adjusted GPS Time
LD39241510.las	Adjusted GPS Time
LD39241513.las	Adjusted GPS Time
LD39241516.las	Adjusted GPS Time
LD39241519.las	Adjusted GPS Time
LD39241522.las	Adjusted GPS Time
LD39241525.las	Adjusted GPS Time
LD39241528.las	Adjusted GPS Time
LD39241531.las	Adjusted GPS Time
LD39241534.las	Adjusted GPS Time
LD39241537.las	Adjusted GPS Time
LD39241540.las	Adjusted GPS Time
LD39241543.las	Adjusted GPS Time
LD39241546.las	Adjusted GPS Time
LD39241549.las	Adjusted GPS Time
LD39241552.las	Adjusted GPS Time
LD39241555.las	Adjusted GPS Time

DPH-3 Report on Time of Global Positioning System Data

File	GPS Time Type
LD39241558.las	Adjusted GPS Time
LD39241561.las	Adjusted GPS Time
LD39241564.las	Adjusted GPS Time
LD39241567.las	Adjusted GPS Time
LD39241570.las	Adjusted GPS Time
LD39241573.las	Adjusted GPS Time
LD39241576.las	Adjusted GPS Time
LD39241579.las	Adjusted GPS Time
LD39241582.las	Adjusted GPS Time
LD39241585.las	Adjusted GPS Time
LD39241588.las	Adjusted GPS Time
LD39241591.las	Adjusted GPS Time
LD39241594.las	Adjusted GPS Time
LD39241597.las	Adjusted GPS Time
LD39241600.las	Adjusted GPS Time
LD39241603.las	Adjusted GPS Time
LD39241606.las	Adjusted GPS Time
LD39241609.las	Adjusted GPS Time
LD39241612.las	Adjusted GPS Time
LD39241615.las	Adjusted GPS Time
LD39241618.las	Adjusted GPS Time
LD39241621.las	Adjusted GPS Time
LD39241624.las	Adjusted GPS Time
LD39271339.las	Adjusted GPS Time
LD39271342.las	Adjusted GPS Time
LD39271345.las	Adjusted GPS Time
LD39271348.las	Adjusted GPS Time
LD39271351.las	Adjusted GPS Time
LD39271354.las	Adjusted GPS Time
LD39271357.las	Adjusted GPS Time
LD39271360.las	Adjusted GPS Time
LD39271363.las	Adjusted GPS Time
LD39271366.las	Adjusted GPS Time
LD39271369.las	Adjusted GPS Time
LD39271372.las	Adjusted GPS Time
LD39271375.las	Adjusted GPS Time
LD39271378.las	Adjusted GPS Time
LD39271381.las	Adjusted GPS Time
LD39271384.las	Adjusted GPS Time
LD39271387.las	Adjusted GPS Time
LD39271390.las	Adjusted GPS Time
LD39271393.las	Adjusted GPS Time
LD39271396.las	Adjusted GPS Time
LD39271399.las	Adjusted GPS Time
LD39271402.las	Adjusted GPS Time
LD39271405.las	Adjusted GPS Time
LD39271408.las	Adjusted GPS Time
LD39271411.las	Adjusted GPS Time
LD39271414.las	Adjusted GPS Time

DPH-3 Report on Time of Global Positioning System Data

File	GPS Time Type
LD39271417.las	Adjusted GPS Time
LD39271420.las	Adjusted GPS Time
LD39271423.las	Adjusted GPS Time
LD39271426.las	Adjusted GPS Time
LD39271429.las	Adjusted GPS Time
LD39271432.las	Adjusted GPS Time
LD39271435.las	Adjusted GPS Time
LD39271438.las	Adjusted GPS Time
LD39271441.las	Adjusted GPS Time
LD39271444.las	Adjusted GPS Time
LD39271447.las	Adjusted GPS Time
LD39271450.las	Adjusted GPS Time
LD39271453.las	Adjusted GPS Time
LD39271456.las	Adjusted GPS Time
LD39271459.las	Adjusted GPS Time
LD39271462.las	Adjusted GPS Time
LD39271465.las	Adjusted GPS Time
LD39271468.las	Adjusted GPS Time
LD39271471.las	Adjusted GPS Time
LD39271474.las	Adjusted GPS Time
LD39271477.las	Adjusted GPS Time
LD39271480.las	Adjusted GPS Time
LD39271483.las	Adjusted GPS Time
LD39271486.las	Adjusted GPS Time
LD39271489.las	Adjusted GPS Time
LD39271492.las	Adjusted GPS Time
LD39271495.las	Adjusted GPS Time
LD39271498.las	Adjusted GPS Time
LD39271501.las	Adjusted GPS Time
LD39271504.las	Adjusted GPS Time
LD39271507.las	Adjusted GPS Time
LD39271510.las	Adjusted GPS Time
LD39271513.las	Adjusted GPS Time
LD39271516.las	Adjusted GPS Time
LD39271519.las	Adjusted GPS Time
LD39271522.las	Adjusted GPS Time
LD39271525.las	Adjusted GPS Time
LD39271528.las	Adjusted GPS Time
LD39271531.las	Adjusted GPS Time
LD39271534.las	Adjusted GPS Time
LD39271537.las	Adjusted GPS Time
LD39271540.las	Adjusted GPS Time
LD39271543.las	Adjusted GPS Time
LD39271546.las	Adjusted GPS Time
LD39271549.las	Adjusted GPS Time
LD39271552.las	Adjusted GPS Time
LD39271555.las	Adjusted GPS Time
LD39271558.las	Adjusted GPS Time
LD39271561.las	Adjusted GPS Time

DPH-3 Report on Time of Global Positioning System Data

File	GPS Time Type
LD39271564.las	Adjusted GPS Time
LD39271567.las	Adjusted GPS Time
LD39271570.las	Adjusted GPS Time
LD39271573.las	Adjusted GPS Time
LD39271576.las	Adjusted GPS Time
LD39271579.las	Adjusted GPS Time
LD39271582.las	Adjusted GPS Time
LD39271585.las	Adjusted GPS Time
LD39271588.las	Adjusted GPS Time
LD39271591.las	Adjusted GPS Time
LD39271594.las	Adjusted GPS Time
LD39271597.las	Adjusted GPS Time
LD39271600.las	Adjusted GPS Time
LD39271603.las	Adjusted GPS Time
LD39271606.las	Adjusted GPS Time
LD39271609.las	Adjusted GPS Time
LD39271612.las	Adjusted GPS Time
LD39271615.las	Adjusted GPS Time
LD39271618.las	Adjusted GPS Time
LD39271621.las	Adjusted GPS Time
LD39271624.las	Adjusted GPS Time
LD39301339.las	Adjusted GPS Time
LD39301342.las	Adjusted GPS Time
LD39301345.las	Adjusted GPS Time
LD39301348.las	Adjusted GPS Time
LD39301351.las	Adjusted GPS Time
LD39301354.las	Adjusted GPS Time
LD39301357.las	Adjusted GPS Time
LD39301360.las	Adjusted GPS Time
LD39301363.las	Adjusted GPS Time
LD39301366.las	Adjusted GPS Time
LD39301369.las	Adjusted GPS Time
LD39301372.las	Adjusted GPS Time
LD39301375.las	Adjusted GPS Time
LD39301378.las	Adjusted GPS Time
LD39301381.las	Adjusted GPS Time
LD39301384.las	Adjusted GPS Time
LD39301387.las	Adjusted GPS Time
LD39301390.las	Adjusted GPS Time
LD39301393.las	Adjusted GPS Time
LD39301396.las	Adjusted GPS Time
LD39301399.las	Adjusted GPS Time
LD39301402.las	Adjusted GPS Time
LD39301405.las	Adjusted GPS Time
LD39301408.las	Adjusted GPS Time
LD39301411.las	Adjusted GPS Time
LD39301414.las	Adjusted GPS Time
LD39301417.las	Adjusted GPS Time
LD39301420.las	Adjusted GPS Time

DPH-3 Report on Time of Global Positioning System Data

File	GPS Time Type
LD39301423.las	Adjusted GPS Time
LD39301426.las	Adjusted GPS Time
LD39301429.las	Adjusted GPS Time
LD39301432.las	Adjusted GPS Time
LD39301435.las	Adjusted GPS Time
LD39301438.las	Adjusted GPS Time
LD39301441.las	Adjusted GPS Time
LD39301444.las	Adjusted GPS Time
LD39301447.las	Adjusted GPS Time
LD39301450.las	Adjusted GPS Time
LD39301453.las	Adjusted GPS Time
LD39301456.las	Adjusted GPS Time
LD39301459.las	Adjusted GPS Time
LD39301462.las	Adjusted GPS Time
LD39301465.las	Adjusted GPS Time
LD39301468.las	Adjusted GPS Time
LD39301471.las	Adjusted GPS Time
LD39301474.las	Adjusted GPS Time
LD39301477.las	Adjusted GPS Time
LD39301480.las	Adjusted GPS Time
LD39301483.las	Adjusted GPS Time
LD39301486.las	Adjusted GPS Time
LD39301489.las	Adjusted GPS Time
LD39301492.las	Adjusted GPS Time
LD39301495.las	Adjusted GPS Time
LD39301498.las	Adjusted GPS Time
LD39301501.las	Adjusted GPS Time
LD39301504.las	Adjusted GPS Time
LD39301507.las	Adjusted GPS Time
LD39301510.las	Adjusted GPS Time
LD39301513.las	Adjusted GPS Time
LD39301516.las	Adjusted GPS Time
LD39301519.las	Adjusted GPS Time
LD39301522.las	Adjusted GPS Time
LD39301525.las	Adjusted GPS Time
LD39301528.las	Adjusted GPS Time
LD39301531.las	Adjusted GPS Time
LD39301534.las	Adjusted GPS Time
LD39301537.las	Adjusted GPS Time
LD39301540.las	Adjusted GPS Time
LD39301543.las	Adjusted GPS Time
LD39301546.las	Adjusted GPS Time
LD39301549.las	Adjusted GPS Time
LD39301552.las	Adjusted GPS Time
LD39301555.las	Adjusted GPS Time
LD39301558.las	Adjusted GPS Time
LD39301561.las	Adjusted GPS Time
LD39301564.las	Adjusted GPS Time
LD39301567.las	Adjusted GPS Time

DPH-3 Report on Time of Global Positioning System Data

File	GPS Time Type
LD39301570.las	Adjusted GPS Time
LD39301573.las	Adjusted GPS Time
LD39301576.las	Adjusted GPS Time
LD39301579.las	Adjusted GPS Time
LD39301582.las	Adjusted GPS Time
LD39301585.las	Adjusted GPS Time
LD39301588.las	Adjusted GPS Time
LD39301591.las	Adjusted GPS Time
LD39301594.las	Adjusted GPS Time
LD39301597.las	Adjusted GPS Time
LD39301600.las	Adjusted GPS Time
LD39301603.las	Adjusted GPS Time
LD39301606.las	Adjusted GPS Time
LD39301609.las	Adjusted GPS Time
LD39301612.las	Adjusted GPS Time
LD39301615.las	Adjusted GPS Time
LD39301618.las	Adjusted GPS Time
LD39301621.las	Adjusted GPS Time
LD39301624.las	Adjusted GPS Time
LD39331339.las	Adjusted GPS Time
LD39331342.las	Adjusted GPS Time
LD39331345.las	Adjusted GPS Time
LD39331348.las	Adjusted GPS Time
LD39331351.las	Adjusted GPS Time
LD39331354.las	Adjusted GPS Time
LD39331357.las	Adjusted GPS Time
LD39331360.las	Adjusted GPS Time
LD39331363.las	Adjusted GPS Time
LD39331366.las	Adjusted GPS Time
LD39331369.las	Adjusted GPS Time
LD39331372.las	Adjusted GPS Time
LD39331375.las	Adjusted GPS Time
LD39331378.las	Adjusted GPS Time
LD39331381.las	Adjusted GPS Time
LD39331384.las	Adjusted GPS Time
LD39331387.las	Adjusted GPS Time
LD39331390.las	Adjusted GPS Time
LD39331393.las	Adjusted GPS Time
LD39331396.las	Adjusted GPS Time
LD39331399.las	Adjusted GPS Time
LD39331402.las	Adjusted GPS Time
LD39331405.las	Adjusted GPS Time
LD39331408.las	Adjusted GPS Time
LD39331411.las	Adjusted GPS Time
LD39331414.las	Adjusted GPS Time
LD39331417.las	Adjusted GPS Time
LD39331420.las	Adjusted GPS Time
LD39331423.las	Adjusted GPS Time
LD39331426.las	Adjusted GPS Time

DPH-3 Report on Time of Global Positioning System Data

File	GPS Time Type
LD39331429.las	Adjusted GPS Time
LD39331432.las	Adjusted GPS Time
LD39331435.las	Adjusted GPS Time
LD39331438.las	Adjusted GPS Time
LD39331441.las	Adjusted GPS Time
LD39331444.las	Adjusted GPS Time
LD39331447.las	Adjusted GPS Time
LD39331450.las	Adjusted GPS Time
LD39331453.las	Adjusted GPS Time
LD39331456.las	Adjusted GPS Time
LD39331459.las	Adjusted GPS Time
LD39331462.las	Adjusted GPS Time
LD39331465.las	Adjusted GPS Time
LD39331468.las	Adjusted GPS Time
LD39331471.las	Adjusted GPS Time
LD39331474.las	Adjusted GPS Time
LD39331477.las	Adjusted GPS Time
LD39331480.las	Adjusted GPS Time
LD39331483.las	Adjusted GPS Time
LD39331486.las	Adjusted GPS Time
LD39331489.las	Adjusted GPS Time
LD39331492.las	Adjusted GPS Time
LD39331495.las	Adjusted GPS Time
LD39331498.las	Adjusted GPS Time
LD39331501.las	Adjusted GPS Time
LD39331504.las	Adjusted GPS Time
LD39331507.las	Adjusted GPS Time
LD39331510.las	Adjusted GPS Time
LD39331513.las	Adjusted GPS Time
LD39331516.las	Adjusted GPS Time
LD39331519.las	Adjusted GPS Time
LD39331522.las	Adjusted GPS Time
LD39331525.las	Adjusted GPS Time
LD39331528.las	Adjusted GPS Time
LD39331531.las	Adjusted GPS Time
LD39331534.las	Adjusted GPS Time
LD39331537.las	Adjusted GPS Time
LD39331540.las	Adjusted GPS Time
LD39331543.las	Adjusted GPS Time
LD39331546.las	Adjusted GPS Time
LD39331549.las	Adjusted GPS Time
LD39331552.las	Adjusted GPS Time
LD39331555.las	Adjusted GPS Time
LD39331558.las	Adjusted GPS Time
LD39331561.las	Adjusted GPS Time
LD39331564.las	Adjusted GPS Time
LD39331567.las	Adjusted GPS Time
LD39331570.las	Adjusted GPS Time
LD39331573.las	Adjusted GPS Time

DPH-3 Report on Time of Global Positioning System Data

File	GPS Time Type
LD39331576.las	Adjusted GPS Time
LD39331579.las	Adjusted GPS Time
LD39331582.las	Adjusted GPS Time
LD39331585.las	Adjusted GPS Time
LD39331588.las	Adjusted GPS Time
LD39331591.las	Adjusted GPS Time
LD39331594.las	Adjusted GPS Time
LD39331597.las	Adjusted GPS Time
LD39331600.las	Adjusted GPS Time
LD39331603.las	Adjusted GPS Time
LD39331606.las	Adjusted GPS Time
LD39331609.las	Adjusted GPS Time
LD39331612.las	Adjusted GPS Time
LD39331615.las	Adjusted GPS Time
LD39331618.las	Adjusted GPS Time
LD39331621.las	Adjusted GPS Time
LD39331624.las	Adjusted GPS Time
LD39361339.las	Adjusted GPS Time
LD39361342.las	Adjusted GPS Time
LD39361345.las	Adjusted GPS Time
LD39361348.las	Adjusted GPS Time
LD39361351.las	Adjusted GPS Time
LD39361354.las	Adjusted GPS Time
LD39361357.las	Adjusted GPS Time
LD39361360.las	Adjusted GPS Time
LD39361363.las	Adjusted GPS Time
LD39361366.las	Adjusted GPS Time
LD39361369.las	Adjusted GPS Time
LD39361372.las	Adjusted GPS Time
LD39361375.las	Adjusted GPS Time
LD39361378.las	Adjusted GPS Time
LD39361381.las	Adjusted GPS Time
LD39361384.las	Adjusted GPS Time
LD39361387.las	Adjusted GPS Time
LD39361390.las	Adjusted GPS Time
LD39361393.las	Adjusted GPS Time
LD39361396.las	Adjusted GPS Time
LD39361399.las	Adjusted GPS Time
LD39361402.las	Adjusted GPS Time
LD39361405.las	Adjusted GPS Time
LD39361408.las	Adjusted GPS Time
LD39361411.las	Adjusted GPS Time
LD39361414.las	Adjusted GPS Time
LD39361417.las	Adjusted GPS Time
LD39361420.las	Adjusted GPS Time
LD39361423.las	Adjusted GPS Time
LD39361426.las	Adjusted GPS Time
LD39361429.las	Adjusted GPS Time
LD39361432.las	Adjusted GPS Time

DPH-3 Report on Time of Global Positioning System Data

File	GPS Time Type
LD39361435.las	Adjusted GPS Time
LD39361438.las	Adjusted GPS Time
LD39361441.las	Adjusted GPS Time
LD39361444.las	Adjusted GPS Time
LD39361447.las	Adjusted GPS Time
LD39361450.las	Adjusted GPS Time
LD39361453.las	Adjusted GPS Time
LD39361456.las	Adjusted GPS Time
LD39361459.las	Adjusted GPS Time
LD39361462.las	Adjusted GPS Time
LD39361465.las	Adjusted GPS Time
LD39361468.las	Adjusted GPS Time
LD39361471.las	Adjusted GPS Time
LD39361474.las	Adjusted GPS Time
LD39361477.las	Adjusted GPS Time
LD39361480.las	Adjusted GPS Time
LD39361483.las	Adjusted GPS Time
LD39361486.las	Adjusted GPS Time
LD39361489.las	Adjusted GPS Time
LD39361492.las	Adjusted GPS Time
LD39361495.las	Adjusted GPS Time
LD39361498.las	Adjusted GPS Time
LD39361501.las	Adjusted GPS Time
LD39361504.las	Adjusted GPS Time
LD39361507.las	Adjusted GPS Time
LD39361510.las	Adjusted GPS Time
LD39361513.las	Adjusted GPS Time
LD39361516.las	Adjusted GPS Time
LD39361519.las	Adjusted GPS Time
LD39361522.las	Adjusted GPS Time
LD39361525.las	Adjusted GPS Time
LD39361528.las	Adjusted GPS Time
LD39361531.las	Adjusted GPS Time
LD39361534.las	Adjusted GPS Time
LD39361537.las	Adjusted GPS Time
LD39361540.las	Adjusted GPS Time
LD39361543.las	Adjusted GPS Time
LD39361546.las	Adjusted GPS Time
LD39361549.las	Adjusted GPS Time
LD39361552.las	Adjusted GPS Time
LD39361555.las	Adjusted GPS Time
LD39361558.las	Adjusted GPS Time
LD39361561.las	Adjusted GPS Time
LD39361564.las	Adjusted GPS Time
LD39361567.las	Adjusted GPS Time
LD39361570.las	Adjusted GPS Time
LD39361573.las	Adjusted GPS Time
LD39361576.las	Adjusted GPS Time
LD39361579.las	Adjusted GPS Time

DPH-3 Report on Time of Global Positioning System Data

File	GPS Time Type
LD39361582.las	Adjusted GPS Time
LD39361585.las	Adjusted GPS Time
LD39361588.las	Adjusted GPS Time
LD39361591.las	Adjusted GPS Time
LD39361594.las	Adjusted GPS Time
LD39361597.las	Adjusted GPS Time
LD39361600.las	Adjusted GPS Time
LD39361603.las	Adjusted GPS Time
LD39361606.las	Adjusted GPS Time
LD39361609.las	Adjusted GPS Time
LD39361612.las	Adjusted GPS Time
LD39361615.las	Adjusted GPS Time
LD39361618.las	Adjusted GPS Time
LD39361621.las	Adjusted GPS Time
LD39361624.las	Adjusted GPS Time
LD39391339.las	Adjusted GPS Time
LD39391342.las	Adjusted GPS Time
LD39391345.las	Adjusted GPS Time
LD39391348.las	Adjusted GPS Time
LD39391351.las	Adjusted GPS Time
LD39391354.las	Adjusted GPS Time
LD39391357.las	Adjusted GPS Time
LD39391360.las	Adjusted GPS Time
LD39391363.las	Adjusted GPS Time
LD39391366.las	Adjusted GPS Time
LD39391369.las	Adjusted GPS Time
LD39391372.las	Adjusted GPS Time
LD39391375.las	Adjusted GPS Time
LD39391378.las	Adjusted GPS Time
LD39391381.las	Adjusted GPS Time
LD39391384.las	Adjusted GPS Time
LD39391387.las	Adjusted GPS Time
LD39391390.las	Adjusted GPS Time
LD39391393.las	Adjusted GPS Time
LD39391396.las	Adjusted GPS Time
LD39391399.las	Adjusted GPS Time
LD39391402.las	Adjusted GPS Time
LD39391405.las	Adjusted GPS Time
LD39391408.las	Adjusted GPS Time
LD39391411.las	Adjusted GPS Time
LD39391414.las	Adjusted GPS Time
LD39391417.las	Adjusted GPS Time
LD39391420.las	Adjusted GPS Time
LD39391423.las	Adjusted GPS Time
LD39391426.las	Adjusted GPS Time
LD39391429.las	Adjusted GPS Time
LD39391432.las	Adjusted GPS Time
LD39391435.las	Adjusted GPS Time
LD39391438.las	Adjusted GPS Time

DPH-3 Report on Time of Global Positioning System Data

File	GPS Time Type
LD39391441.las	Adjusted GPS Time
LD39391444.las	Adjusted GPS Time
LD39391447.las	Adjusted GPS Time
LD39391450.las	Adjusted GPS Time
LD39391453.las	Adjusted GPS Time
LD39391456.las	Adjusted GPS Time
LD39391459.las	Adjusted GPS Time
LD39391462.las	Adjusted GPS Time
LD39391465.las	Adjusted GPS Time
LD39391468.las	Adjusted GPS Time
LD39391471.las	Adjusted GPS Time
LD39391474.las	Adjusted GPS Time
LD39391477.las	Adjusted GPS Time
LD39391480.las	Adjusted GPS Time
LD39391483.las	Adjusted GPS Time
LD39391486.las	Adjusted GPS Time
LD39391489.las	Adjusted GPS Time
LD39391492.las	Adjusted GPS Time
LD39391495.las	Adjusted GPS Time
LD39391498.las	Adjusted GPS Time
LD39391501.las	Adjusted GPS Time
LD39391504.las	Adjusted GPS Time
LD39391507.las	Adjusted GPS Time
LD39391510.las	Adjusted GPS Time
LD39391513.las	Adjusted GPS Time
LD39391516.las	Adjusted GPS Time
LD39391519.las	Adjusted GPS Time
LD39391522.las	Adjusted GPS Time
LD39391525.las	Adjusted GPS Time
LD39391528.las	Adjusted GPS Time
LD39391531.las	Adjusted GPS Time
LD39391534.las	Adjusted GPS Time
LD39391537.las	Adjusted GPS Time
LD39391540.las	Adjusted GPS Time
LD39391543.las	Adjusted GPS Time
LD39391546.las	Adjusted GPS Time
LD39391549.las	Adjusted GPS Time
LD39391552.las	Adjusted GPS Time
LD39391555.las	Adjusted GPS Time
LD39391558.las	Adjusted GPS Time
LD39391561.las	Adjusted GPS Time
LD39391564.las	Adjusted GPS Time
LD39391567.las	Adjusted GPS Time
LD39391570.las	Adjusted GPS Time
LD39391573.las	Adjusted GPS Time
LD39391576.las	Adjusted GPS Time
LD39391579.las	Adjusted GPS Time
LD39391582.las	Adjusted GPS Time
LD39391585.las	Adjusted GPS Time

DPH-3 Report on Time of Global Positioning System Data

File	GPS Time Type
LD39391588.las	Adjusted GPS Time
LD39391591.las	Adjusted GPS Time
LD39391594.las	Adjusted GPS Time
LD39391597.las	Adjusted GPS Time
LD39391600.las	Adjusted GPS Time
LD39391603.las	Adjusted GPS Time
LD39391606.las	Adjusted GPS Time
LD39391609.las	Adjusted GPS Time
LD39391612.las	Adjusted GPS Time
LD39391615.las	Adjusted GPS Time
LD39391618.las	Adjusted GPS Time
LD39391621.las	Adjusted GPS Time
LD39391624.las	Adjusted GPS Time
LD39421339.las	Adjusted GPS Time
LD39421342.las	Adjusted GPS Time
LD39421345.las	Adjusted GPS Time
LD39421348.las	Adjusted GPS Time
LD39421351.las	Adjusted GPS Time
LD39421354.las	Adjusted GPS Time
LD39421357.las	Adjusted GPS Time
LD39421360.las	Adjusted GPS Time
LD39421363.las	Adjusted GPS Time
LD39421366.las	Adjusted GPS Time
LD39421369.las	Adjusted GPS Time
LD39421372.las	Adjusted GPS Time
LD39421375.las	Adjusted GPS Time
LD39421378.las	Adjusted GPS Time
LD39421381.las	Adjusted GPS Time
LD39421384.las	Adjusted GPS Time
LD39421387.las	Adjusted GPS Time
LD39421390.las	Adjusted GPS Time
LD39421393.las	Adjusted GPS Time
LD39421396.las	Adjusted GPS Time
LD39421399.las	Adjusted GPS Time
LD39421402.las	Adjusted GPS Time
LD39421405.las	Adjusted GPS Time
LD39421408.las	Adjusted GPS Time
LD39421411.las	Adjusted GPS Time
LD39421414.las	Adjusted GPS Time
LD39421417.las	Adjusted GPS Time
LD39421420.las	Adjusted GPS Time
LD39421423.las	Adjusted GPS Time
LD39421426.las	Adjusted GPS Time
LD39421429.las	Adjusted GPS Time
LD39421432.las	Adjusted GPS Time
LD39421435.las	Adjusted GPS Time
LD39421438.las	Adjusted GPS Time
LD39421441.las	Adjusted GPS Time
LD39421444.las	Adjusted GPS Time

DPH-3 Report on Time of Global Positioning System Data

File	GPS Time Type
LD39421447.las	Adjusted GPS Time
LD39421450.las	Adjusted GPS Time
LD39421453.las	Adjusted GPS Time
LD39421456.las	Adjusted GPS Time
LD39421459.las	Adjusted GPS Time
LD39421462.las	Adjusted GPS Time
LD39421465.las	Adjusted GPS Time
LD39421468.las	Adjusted GPS Time
LD39421471.las	Adjusted GPS Time
LD39421474.las	Adjusted GPS Time
LD39421477.las	Adjusted GPS Time
LD39421480.las	Adjusted GPS Time
LD39421483.las	Adjusted GPS Time
LD39421486.las	Adjusted GPS Time
LD39421489.las	Adjusted GPS Time
LD39421492.las	Adjusted GPS Time
LD39421495.las	Adjusted GPS Time
LD39421498.las	Adjusted GPS Time
LD39421501.las	Adjusted GPS Time
LD39421504.las	Adjusted GPS Time
LD39421507.las	Adjusted GPS Time
LD39421510.las	Adjusted GPS Time
LD39421513.las	Adjusted GPS Time
LD39421516.las	Adjusted GPS Time
LD39421519.las	Adjusted GPS Time
LD39421522.las	Adjusted GPS Time
LD39421525.las	Adjusted GPS Time
LD39421528.las	Adjusted GPS Time
LD39421531.las	Adjusted GPS Time
LD39421534.las	Adjusted GPS Time
LD39421537.las	Adjusted GPS Time
LD39421540.las	Adjusted GPS Time
LD39421543.las	Adjusted GPS Time
LD39421546.las	Adjusted GPS Time
LD39421549.las	Adjusted GPS Time
LD39421552.las	Adjusted GPS Time
LD39421555.las	Adjusted GPS Time
LD39421558.las	Adjusted GPS Time
LD39421561.las	Adjusted GPS Time
LD39421564.las	Adjusted GPS Time
LD39421567.las	Adjusted GPS Time
LD39421570.las	Adjusted GPS Time
LD39421573.las	Adjusted GPS Time
LD39421576.las	Adjusted GPS Time
LD39421579.las	Adjusted GPS Time
LD39421582.las	Adjusted GPS Time
LD39421585.las	Adjusted GPS Time
LD39421588.las	Adjusted GPS Time
LD39421591.las	Adjusted GPS Time

DPH-3 Report on Time of Global Positioning System Data

File	GPS Time Type
LD39421594.las	Adjusted GPS Time
LD39421597.las	Adjusted GPS Time
LD39421600.las	Adjusted GPS Time
LD39421603.las	Adjusted GPS Time
LD39421606.las	Adjusted GPS Time
LD39421609.las	Adjusted GPS Time
LD39421612.las	Adjusted GPS Time
LD39421615.las	Adjusted GPS Time
LD39421618.las	Adjusted GPS Time
LD39421621.las	Adjusted GPS Time
LD39421624.las	Adjusted GPS Time
LD39451339.las	Adjusted GPS Time
LD39451342.las	Adjusted GPS Time
LD39451345.las	Adjusted GPS Time
LD39451348.las	Adjusted GPS Time
LD39451351.las	Adjusted GPS Time
LD39451354.las	Adjusted GPS Time
LD39451357.las	Adjusted GPS Time
LD39451360.las	Adjusted GPS Time
LD39451363.las	Adjusted GPS Time
LD39451366.las	Adjusted GPS Time
LD39451369.las	Adjusted GPS Time
LD39451372.las	Adjusted GPS Time
LD39451375.las	Adjusted GPS Time
LD39451378.las	Adjusted GPS Time
LD39451381.las	Adjusted GPS Time
LD39451384.las	Adjusted GPS Time
LD39451387.las	Adjusted GPS Time
LD39451390.las	Adjusted GPS Time
LD39451393.las	Adjusted GPS Time
LD39451396.las	Adjusted GPS Time
LD39451399.las	Adjusted GPS Time
LD39451402.las	Adjusted GPS Time
LD39451405.las	Adjusted GPS Time
LD39451408.las	Adjusted GPS Time
LD39451411.las	Adjusted GPS Time
LD39451414.las	Adjusted GPS Time
LD39451417.las	Adjusted GPS Time
LD39451420.las	Adjusted GPS Time
LD39451423.las	Adjusted GPS Time
LD39451426.las	Adjusted GPS Time
LD39451429.las	Adjusted GPS Time
LD39451432.las	Adjusted GPS Time
LD39451435.las	Adjusted GPS Time
LD39451438.las	Adjusted GPS Time
LD39451441.las	Adjusted GPS Time
LD39451444.las	Adjusted GPS Time
LD39451447.las	Adjusted GPS Time
LD39451450.las	Adjusted GPS Time

DPH-3 Report on Time of Global Positioning System Data

File	GPS Time Type
LD39451453.las	Adjusted GPS Time
LD39451456.las	Adjusted GPS Time
LD39451459.las	Adjusted GPS Time
LD39451462.las	Adjusted GPS Time
LD39451465.las	Adjusted GPS Time
LD39451468.las	Adjusted GPS Time
LD39451471.las	Adjusted GPS Time
LD39451474.las	Adjusted GPS Time
LD39451477.las	Adjusted GPS Time
LD39451480.las	Adjusted GPS Time
LD39451483.las	Adjusted GPS Time
LD39451486.las	Adjusted GPS Time
LD39451489.las	Adjusted GPS Time
LD39451492.las	Adjusted GPS Time
LD39451495.las	Adjusted GPS Time
LD39451498.las	Adjusted GPS Time
LD39451501.las	Adjusted GPS Time
LD39451504.las	Adjusted GPS Time
LD39451507.las	Adjusted GPS Time
LD39451510.las	Adjusted GPS Time
LD39451513.las	Adjusted GPS Time
LD39451516.las	Adjusted GPS Time
LD39451519.las	Adjusted GPS Time
LD39451522.las	Adjusted GPS Time
LD39451525.las	Adjusted GPS Time
LD39451528.las	Adjusted GPS Time
LD39451531.las	Adjusted GPS Time
LD39451534.las	Adjusted GPS Time
LD39451537.las	Adjusted GPS Time
LD39451540.las	Adjusted GPS Time
LD39451543.las	Adjusted GPS Time
LD39451546.las	Adjusted GPS Time
LD39451549.las	Adjusted GPS Time
LD39451552.las	Adjusted GPS Time
LD39451555.las	Adjusted GPS Time
LD39451558.las	Adjusted GPS Time
LD39451561.las	Adjusted GPS Time
LD39451564.las	Adjusted GPS Time
LD39451567.las	Adjusted GPS Time
LD39451570.las	Adjusted GPS Time
LD39451573.las	Adjusted GPS Time
LD39451576.las	Adjusted GPS Time
LD39451579.las	Adjusted GPS Time
LD39451582.las	Adjusted GPS Time
LD39451585.las	Adjusted GPS Time
LD39451588.las	Adjusted GPS Time
LD39451591.las	Adjusted GPS Time
LD39451594.las	Adjusted GPS Time
LD39451597.las	Adjusted GPS Time

DPH-3 Report on Time of Global Positioning System Data

File	GPS Time Type
LD39451600.las	Adjusted GPS Time
LD39451603.las	Adjusted GPS Time
LD39451606.las	Adjusted GPS Time
LD39451609.las	Adjusted GPS Time
LD39451612.las	Adjusted GPS Time
LD39451615.las	Adjusted GPS Time
LD39451618.las	Adjusted GPS Time
LD39451621.las	Adjusted GPS Time
LD39451624.las	Adjusted GPS Time
LD39481339.las	Adjusted GPS Time
LD39481342.las	Adjusted GPS Time
LD39481345.las	Adjusted GPS Time
LD39481348.las	Adjusted GPS Time
LD39481351.las	Adjusted GPS Time
LD39481354.las	Adjusted GPS Time
LD39481357.las	Adjusted GPS Time
LD39481360.las	Adjusted GPS Time
LD39481363.las	Adjusted GPS Time
LD39481366.las	Adjusted GPS Time
LD39481369.las	Adjusted GPS Time
LD39481372.las	Adjusted GPS Time
LD39481375.las	Adjusted GPS Time
LD39481378.las	Adjusted GPS Time
LD39481381.las	Adjusted GPS Time
LD39481384.las	Adjusted GPS Time
LD39481387.las	Adjusted GPS Time
LD39481390.las	Adjusted GPS Time
LD39481393.las	Adjusted GPS Time
LD39481396.las	Adjusted GPS Time
LD39481399.las	Adjusted GPS Time
LD39481402.las	Adjusted GPS Time
LD39481405.las	Adjusted GPS Time
LD39481408.las	Adjusted GPS Time
LD39481411.las	Adjusted GPS Time
LD39481414.las	Adjusted GPS Time
LD39481417.las	Adjusted GPS Time
LD39481420.las	Adjusted GPS Time
LD39481423.las	Adjusted GPS Time
LD39481426.las	Adjusted GPS Time
LD39481429.las	Adjusted GPS Time
LD39481432.las	Adjusted GPS Time
LD39481435.las	Adjusted GPS Time
LD39481438.las	Adjusted GPS Time
LD39481441.las	Adjusted GPS Time
LD39481444.las	Adjusted GPS Time
LD39481447.las	Adjusted GPS Time
LD39481450.las	Adjusted GPS Time
LD39481453.las	Adjusted GPS Time
LD39481456.las	Adjusted GPS Time

DPH-3 Report on Time of Global Positioning System Data

File	GPS Time Type
LD39481459.las	Adjusted GPS Time
LD39481462.las	Adjusted GPS Time
LD39481465.las	Adjusted GPS Time
LD39481468.las	Adjusted GPS Time
LD39481471.las	Adjusted GPS Time
LD39481474.las	Adjusted GPS Time
LD39481477.las	Adjusted GPS Time
LD39481480.las	Adjusted GPS Time
LD39481483.las	Adjusted GPS Time
LD39481486.las	Adjusted GPS Time
LD39481489.las	Adjusted GPS Time
LD39481492.las	Adjusted GPS Time
LD39481495.las	Adjusted GPS Time
LD39481498.las	Adjusted GPS Time
LD39481501.las	Adjusted GPS Time
LD39481504.las	Adjusted GPS Time
LD39481507.las	Adjusted GPS Time
LD39481510.las	Adjusted GPS Time
LD39481513.las	Adjusted GPS Time
LD39481516.las	Adjusted GPS Time
LD39481519.las	Adjusted GPS Time
LD39481522.las	Adjusted GPS Time
LD39481525.las	Adjusted GPS Time
LD39481528.las	Adjusted GPS Time
LD39481531.las	Adjusted GPS Time
LD39481534.las	Adjusted GPS Time
LD39481537.las	Adjusted GPS Time
LD39481540.las	Adjusted GPS Time
LD39481543.las	Adjusted GPS Time
LD39481546.las	Adjusted GPS Time
LD39481549.las	Adjusted GPS Time
LD39481552.las	Adjusted GPS Time
LD39481555.las	Adjusted GPS Time
LD39481558.las	Adjusted GPS Time
LD39481561.las	Adjusted GPS Time
LD39481564.las	Adjusted GPS Time
LD39481567.las	Adjusted GPS Time
LD39481570.las	Adjusted GPS Time
LD39481573.las	Adjusted GPS Time
LD39481576.las	Adjusted GPS Time
LD39481579.las	Adjusted GPS Time
LD39481582.las	Adjusted GPS Time
LD39481585.las	Adjusted GPS Time
LD39481588.las	Adjusted GPS Time
LD39481591.las	Adjusted GPS Time
LD39481594.las	Adjusted GPS Time
LD39481597.las	Adjusted GPS Time
LD39481600.las	Adjusted GPS Time
LD39481603.las	Adjusted GPS Time

DPH-3 Report on Time of Global Positioning System Data

File	GPS Time Type
LD39481606.las	Adjusted GPS Time
LD39481609.las	Adjusted GPS Time
LD39481612.las	Adjusted GPS Time
LD39481615.las	Adjusted GPS Time
LD39481618.las	Adjusted GPS Time
LD39481621.las	Adjusted GPS Time
LD39481624.las	Adjusted GPS Time
LD39511339.las	Adjusted GPS Time
LD39511342.las	Adjusted GPS Time
LD39511345.las	Adjusted GPS Time
LD39511348.las	Adjusted GPS Time
LD39511351.las	Adjusted GPS Time
LD39511354.las	Adjusted GPS Time
LD39511357.las	Adjusted GPS Time
LD39511360.las	Adjusted GPS Time
LD39511363.las	Adjusted GPS Time
LD39511366.las	Adjusted GPS Time
LD39511369.las	Adjusted GPS Time
LD39511372.las	Adjusted GPS Time
LD39511375.las	Adjusted GPS Time
LD39511378.las	Adjusted GPS Time
LD39511381.las	Adjusted GPS Time
LD39511384.las	Adjusted GPS Time
LD39511387.las	Adjusted GPS Time
LD39511390.las	Adjusted GPS Time
LD39511393.las	Adjusted GPS Time
LD39511396.las	Adjusted GPS Time
LD39511399.las	Adjusted GPS Time
LD39511402.las	Adjusted GPS Time
LD39511405.las	Adjusted GPS Time
LD39511408.las	Adjusted GPS Time
LD39511411.las	Adjusted GPS Time
LD39511414.las	Adjusted GPS Time
LD39511417.las	Adjusted GPS Time
LD39511420.las	Adjusted GPS Time
LD39511423.las	Adjusted GPS Time
LD39511426.las	Adjusted GPS Time
LD39511429.las	Adjusted GPS Time
LD39511432.las	Adjusted GPS Time
LD39511435.las	Adjusted GPS Time
LD39511438.las	Adjusted GPS Time
LD39511441.las	Adjusted GPS Time
LD39511444.las	Adjusted GPS Time
LD39511447.las	Adjusted GPS Time
LD39511450.las	Adjusted GPS Time
LD39511453.las	Adjusted GPS Time
LD39511456.las	Adjusted GPS Time
LD39511459.las	Adjusted GPS Time
LD39511462.las	Adjusted GPS Time

DPH-3 Report on Time of Global Positioning System Data

File	GPS Time Type
LD39511465.las	Adjusted GPS Time
LD39511468.las	Adjusted GPS Time
LD39511471.las	Adjusted GPS Time
LD39511474.las	Adjusted GPS Time
LD39511477.las	Adjusted GPS Time
LD39511480.las	Adjusted GPS Time
LD39511483.las	Adjusted GPS Time
LD39511486.las	Adjusted GPS Time
LD39511489.las	Adjusted GPS Time
LD39511492.las	Adjusted GPS Time
LD39511495.las	Adjusted GPS Time
LD39511498.las	Adjusted GPS Time
LD39511501.las	Adjusted GPS Time
LD39511504.las	Adjusted GPS Time
LD39511507.las	Adjusted GPS Time
LD39511510.las	Adjusted GPS Time
LD39511513.las	Adjusted GPS Time
LD39511516.las	Adjusted GPS Time
LD39511519.las	Adjusted GPS Time
LD39511522.las	Adjusted GPS Time
LD39511525.las	Adjusted GPS Time
LD39511528.las	Adjusted GPS Time
LD39511531.las	Adjusted GPS Time
LD39511534.las	Adjusted GPS Time
LD39511537.las	Adjusted GPS Time
LD39511540.las	Adjusted GPS Time
LD39511543.las	Adjusted GPS Time
LD39511546.las	Adjusted GPS Time
LD39511549.las	Adjusted GPS Time
LD39511552.las	Adjusted GPS Time
LD39511555.las	Adjusted GPS Time
LD39511558.las	Adjusted GPS Time
LD39511561.las	Adjusted GPS Time
LD39511564.las	Adjusted GPS Time
LD39511567.las	Adjusted GPS Time
LD39511570.las	Adjusted GPS Time
LD39511573.las	Adjusted GPS Time
LD39511576.las	Adjusted GPS Time
LD39511579.las	Adjusted GPS Time
LD39511582.las	Adjusted GPS Time
LD39511585.las	Adjusted GPS Time
LD39511588.las	Adjusted GPS Time
LD39511591.las	Adjusted GPS Time
LD39511594.las	Adjusted GPS Time
LD39511597.las	Adjusted GPS Time
LD39511600.las	Adjusted GPS Time
LD39511603.las	Adjusted GPS Time
LD39511606.las	Adjusted GPS Time
LD39511609.las	Adjusted GPS Time

DPH-3 Report on Time of Global Positioning System Data

File	GPS Time Type
LD39511612.las	Adjusted GPS Time
LD39511615.las	Adjusted GPS Time
LD39511618.las	Adjusted GPS Time
LD39511621.las	Adjusted GPS Time
LD39511624.las	Adjusted GPS Time
LD39541339.las	Adjusted GPS Time
LD39541342.las	Adjusted GPS Time
LD39541345.las	Adjusted GPS Time
LD39541348.las	Adjusted GPS Time
LD39541351.las	Adjusted GPS Time
LD39541354.las	Adjusted GPS Time
LD39541357.las	Adjusted GPS Time
LD39541360.las	Adjusted GPS Time
LD39541363.las	Adjusted GPS Time
LD39541366.las	Adjusted GPS Time
LD39541369.las	Adjusted GPS Time
LD39541372.las	Adjusted GPS Time
LD39541375.las	Adjusted GPS Time
LD39541378.las	Adjusted GPS Time
LD39541381.las	Adjusted GPS Time
LD39541384.las	Adjusted GPS Time
LD39541387.las	Adjusted GPS Time
LD39541390.las	Adjusted GPS Time
LD39541393.las	Adjusted GPS Time
LD39541396.las	Adjusted GPS Time
LD39541399.las	Adjusted GPS Time
LD39541402.las	Adjusted GPS Time
LD39541405.las	Adjusted GPS Time
LD39541408.las	Adjusted GPS Time
LD39541411.las	Adjusted GPS Time
LD39541414.las	Adjusted GPS Time
LD39541417.las	Adjusted GPS Time
LD39541420.las	Adjusted GPS Time
LD39541423.las	Adjusted GPS Time
LD39541426.las	Adjusted GPS Time
LD39541429.las	Adjusted GPS Time
LD39541432.las	Adjusted GPS Time
LD39541435.las	Adjusted GPS Time
LD39541438.las	Adjusted GPS Time
LD39541441.las	Adjusted GPS Time
LD39541444.las	Adjusted GPS Time
LD39541447.las	Adjusted GPS Time
LD39541450.las	Adjusted GPS Time
LD39541453.las	Adjusted GPS Time
LD39541456.las	Adjusted GPS Time
LD39541459.las	Adjusted GPS Time
LD39541462.las	Adjusted GPS Time
LD39541465.las	Adjusted GPS Time
LD39541468.las	Adjusted GPS Time

DPH-3 Report on Time of Global Positioning System Data

File	GPS Time Type
LD39541471.las	Adjusted GPS Time
LD39541474.las	Adjusted GPS Time
LD39541477.las	Adjusted GPS Time
LD39541480.las	Adjusted GPS Time
LD39541483.las	Adjusted GPS Time
LD39541486.las	Adjusted GPS Time
LD39541489.las	Adjusted GPS Time
LD39541492.las	Adjusted GPS Time
LD39541495.las	Adjusted GPS Time
LD39541498.las	Adjusted GPS Time
LD39541501.las	Adjusted GPS Time
LD39541504.las	Adjusted GPS Time
LD39541507.las	Adjusted GPS Time
LD39541510.las	Adjusted GPS Time
LD39541513.las	Adjusted GPS Time
LD39541516.las	Adjusted GPS Time
LD39541519.las	Adjusted GPS Time
LD39541522.las	Adjusted GPS Time
LD39541525.las	Adjusted GPS Time
LD39541528.las	Adjusted GPS Time
LD39541531.las	Adjusted GPS Time
LD39541534.las	Adjusted GPS Time
LD39541537.las	Adjusted GPS Time
LD39541540.las	Adjusted GPS Time
LD39541543.las	Adjusted GPS Time
LD39541546.las	Adjusted GPS Time
LD39541549.las	Adjusted GPS Time
LD39571339.las	Adjusted GPS Time
LD39571342.las	Adjusted GPS Time
LD39571345.las	Adjusted GPS Time
LD39571348.las	Adjusted GPS Time
LD39571351.las	Adjusted GPS Time
LD39571354.las	Adjusted GPS Time
LD39571357.las	Adjusted GPS Time
LD39571360.las	Adjusted GPS Time
LD39571363.las	Adjusted GPS Time
LD39571366.las	Adjusted GPS Time
LD39571369.las	Adjusted GPS Time
LD39571372.las	Adjusted GPS Time
LD39571375.las	Adjusted GPS Time
LD39571378.las	Adjusted GPS Time
LD39571381.las	Adjusted GPS Time
LD39571384.las	Adjusted GPS Time
LD39571387.las	Adjusted GPS Time
LD39571390.las	Adjusted GPS Time
LD39571393.las	Adjusted GPS Time
LD39571396.las	Adjusted GPS Time
LD39571399.las	Adjusted GPS Time
LD39571402.las	Adjusted GPS Time

DPH-3 Report on Time of Global Positioning System Data

File	GPS Time Type
LD39571405.las	Adjusted GPS Time
LD39571408.las	Adjusted GPS Time
LD39571411.las	Adjusted GPS Time
LD39571414.las	Adjusted GPS Time
LD39571417.las	Adjusted GPS Time
LD39571420.las	Adjusted GPS Time
LD39571423.las	Adjusted GPS Time
LD39571426.las	Adjusted GPS Time
LD39571429.las	Adjusted GPS Time
LD39571432.las	Adjusted GPS Time
LD39571435.las	Adjusted GPS Time
LD39571438.las	Adjusted GPS Time
LD39571441.las	Adjusted GPS Time
LD39571444.las	Adjusted GPS Time
LD39571447.las	Adjusted GPS Time
LD39571450.las	Adjusted GPS Time
LD39571453.las	Adjusted GPS Time
LD39571456.las	Adjusted GPS Time
LD39571459.las	Adjusted GPS Time
LD39571462.las	Adjusted GPS Time
LD39571465.las	Adjusted GPS Time
LD39571468.las	Adjusted GPS Time
LD39571471.las	Adjusted GPS Time
LD39601339.las	Adjusted GPS Time
LD39601342.las	Adjusted GPS Time
LD39601345.las	Adjusted GPS Time
LD39601348.las	Adjusted GPS Time
LD39601351.las	Adjusted GPS Time
LD39601354.las	Adjusted GPS Time
LD39601357.las	Adjusted GPS Time
LD39601360.las	Adjusted GPS Time
LD39601363.las	Adjusted GPS Time
LD39601366.las	Adjusted GPS Time
LD39601369.las	Adjusted GPS Time
LD39601372.las	Adjusted GPS Time
LD39601375.las	Adjusted GPS Time
LD39601378.las	Adjusted GPS Time
LD39601381.las	Adjusted GPS Time
LD39601384.las	Adjusted GPS Time
LD39601387.las	Adjusted GPS Time
LD39601390.las	Adjusted GPS Time
LD39601393.las	Adjusted GPS Time

DPH-4 Report on Datums

The USGS Lidar Base Specification Version 1.3 states: "To maximize the usability of 3DEP lidar and elevation products, all data collected shall be tied to the datums listed below: For the CONUS, unless otherwise specified by the user and agreed to in advance by the USGS–NGP:

The horizontal datum for latitude and longitude and ellipsoid heights will be the North American Datum of 1983 (NAD 83) using the most recently NGS-published adjustment (currently NAD 83, epoch 2010.00, realization of 2011). The vertical datum for orthometric heights will be the North American Vertical Datum of 1988 (NAVD 88). The geoid model used to convert between ellipsoid heights and orthometric heights will be the latest hybrid geoid model of NGS, supporting the latest realization of NAD 83 (currently [2017] Geoid12b model)."

Note: See the specification document for requirements concerning non-contiguous areas of the United States.

The purpose of this section is to show the datums of the LAS files for the lidar tiled data. The project specifications should be reviewed to ensure that the Datums listed in this report are as expected.

[Data Source - Y:\Mapping\Projects\65220329_CWCB_FEMA\Production\Final_Client_Deliverables\Del4\point_cloud\tilecls](Y:\Mapping\Projects\65220329_CWCB_FEMA\Production\Final_Client_Deliverables\Del4\point_cloud\tilecls)

File	Horizontal Datum	EPSG Code	Vertical Datum	EPSG Code
LD35281498.las	NAD83 (National Spatial Reference System 2011)	1116	North American Vertical Datum 1988	5103
LD35281501.las	NAD83 (National Spatial Reference System 2011)	1116	North American Vertical Datum 1988	5103
LD35281582.las	NAD83 (National Spatial Reference System 2011)	1116	North American Vertical Datum 1988	5103
LD35281585.las	NAD83 (National Spatial Reference System 2011)	1116	North American Vertical Datum 1988	5103
LD35281588.las	NAD83 (National Spatial Reference System 2011)	1116	North American Vertical Datum 1988	5103
LD35281591.las	NAD83 (National Spatial Reference System 2011)	1116	North American Vertical Datum 1988	5103
LD35281594.las	NAD83 (National Spatial Reference System 2011)	1116	North American Vertical Datum 1988	5103
LD35281597.las	NAD83 (National Spatial Reference System 2011)	1116	North American Vertical Datum 1988	5103
LD35281600.las	NAD83 (National Spatial Reference System 2011)	1116	North American Vertical Datum 1988	5103
LD35281603.las	NAD83 (National Spatial Reference System 2011)	1116	North American Vertical Datum 1988	5103
LD35281606.las	NAD83 (National Spatial Reference System 2011)	1116	North American Vertical Datum 1988	5103
LD35281609.las	NAD83 (National Spatial Reference System 2011)	1116	North American Vertical Datum 1988	5103
LD35281612.las	NAD83 (National Spatial Reference System 2011)	1116	North American Vertical Datum 1988	5103
LD35311435.las	NAD83 (National Spatial Reference System 2011)	1116	North American Vertical Datum 1988	5103
LD35311438.las	NAD83 (National Spatial Reference System 2011)	1116	North American Vertical Datum 1988	5103
LD35311441.las	NAD83 (National Spatial Reference System 2011)	1116	North American Vertical Datum 1988	5103
LD35311444.las	NAD83 (National Spatial Reference System 2011)	1116	North American Vertical Datum 1988	5103
LD35311447.las	NAD83 (National Spatial Reference System 2011)	1116	North American Vertical Datum 1988	5103
LD35311450.las	NAD83 (National Spatial Reference System 2011)	1116	North American Vertical Datum 1988	5103
LD35311453.las	NAD83 (National Spatial Reference System 2011)	1116	North American Vertical Datum 1988	5103
LD35311456.las	NAD83 (National Spatial Reference System 2011)	1116	North American Vertical Datum 1988	5103
LD35311459.las	NAD83 (National Spatial Reference System 2011)	1116	North American Vertical Datum 1988	5103

DPH-4 Report on Datums - continued

File	Horizontal Datum	EPSG Code	Vertical Datum	EPSG Code
LD35311462.las	NAD83 (National Spatial Reference System 2011)	1116	North American Vertical Datum 1988	5103
LD35311465.las	NAD83 (National Spatial Reference System 2011)	1116	North American Vertical Datum 1988	5103
LD35311468.las	NAD83 (National Spatial Reference System 2011)	1116	North American Vertical Datum 1988	5103
LD35311471.las	NAD83 (National Spatial Reference System 2011)	1116	North American Vertical Datum 1988	5103
LD35311474.las	NAD83 (National Spatial Reference System 2011)	1116	North American Vertical Datum 1988	5103
LD35311477.las	NAD83 (National Spatial Reference System 2011)	1116	North American Vertical Datum 1988	5103
LD35311480.las	NAD83 (National Spatial Reference System 2011)	1116	North American Vertical Datum 1988	5103
LD35311483.las	NAD83 (National Spatial Reference System 2011)	1116	North American Vertical Datum 1988	5103
LD35311486.las	NAD83 (National Spatial Reference System 2011)	1116	North American Vertical Datum 1988	5103
LD35311489.las	NAD83 (National Spatial Reference System 2011)	1116	North American Vertical Datum 1988	5103
LD35311492.las	NAD83 (National Spatial Reference System 2011)	1116	North American Vertical Datum 1988	5103
LD35311495.las	NAD83 (National Spatial Reference System 2011)	1116	North American Vertical Datum 1988	5103
LD35311498.las	NAD83 (National Spatial Reference System 2011)	1116	North American Vertical Datum 1988	5103
LD35311501.las	NAD83 (National Spatial Reference System 2011)	1116	North American Vertical Datum 1988	5103
LD35311504.las	NAD83 (National Spatial Reference System 2011)	1116	North American Vertical Datum 1988	5103
LD35311507.las	NAD83 (National Spatial Reference System 2011)	1116	North American Vertical Datum 1988	5103
LD35311510.las	NAD83 (National Spatial Reference System 2011)	1116	North American Vertical Datum 1988	5103
LD35311513.las	NAD83 (National Spatial Reference System 2011)	1116	North American Vertical Datum 1988	5103
LD35311516.las	NAD83 (National Spatial Reference System 2011)	1116	North American Vertical Datum 1988	5103
LD35311519.las	NAD83 (National Spatial Reference System 2011)	1116	North American Vertical Datum 1988	5103
LD35311522.las	NAD83 (National Spatial Reference System 2011)	1116	North American Vertical Datum 1988	5103
LD35311525.las	NAD83 (National Spatial Reference System 2011)	1116	North American Vertical Datum 1988	5103
LD35311528.las	NAD83 (National Spatial Reference System 2011)	1116	North American Vertical Datum 1988	5103
LD35311531.las	NAD83 (National Spatial Reference System 2011)	1116	North American Vertical Datum 1988	5103
LD35311534.las	NAD83 (National Spatial Reference System 2011)	1116	North American Vertical Datum 1988	5103
LD35311537.las	NAD83 (National Spatial Reference System 2011)	1116	North American Vertical Datum 1988	5103
LD35311540.las	NAD83 (National Spatial Reference System 2011)	1116	North American Vertical Datum 1988	5103
LD35311543.las	NAD83 (National Spatial Reference System 2011)	1116	North American Vertical Datum 1988	5103
LD35311546.las	NAD83 (National Spatial Reference System 2011)	1116	North American Vertical Datum 1988	5103
LD35311549.las	NAD83 (National Spatial Reference System 2011)	1116	North American Vertical Datum 1988	5103
LD35311552.las	NAD83 (National Spatial Reference System 2011)	1116	North American Vertical Datum 1988	5103
LD35311555.las	NAD83 (National Spatial Reference System 2011)	1116	North American Vertical Datum 1988	5103
LD35311558.las	NAD83 (National Spatial Reference System 2011)	1116	North American Vertical Datum 1988	5103
LD35311561.las	NAD83 (National Spatial Reference System 2011)	1116	North American Vertical Datum 1988	5103

DPH-4 Report on Datums - continued

File	Horizontal Datum	EPSG Code	Vertical Datum	EPSG Code
LD35311564.las	NAD83 (National Spatial Reference System 2011)	1116	North American Vertical Datum 1988	5103
LD35311567.las	NAD83 (National Spatial Reference System 2011)	1116	North American Vertical Datum 1988	5103
LD35311570.las	NAD83 (National Spatial Reference System 2011)	1116	North American Vertical Datum 1988	5103
LD35311573.las	NAD83 (National Spatial Reference System 2011)	1116	North American Vertical Datum 1988	5103
LD35311576.las	NAD83 (National Spatial Reference System 2011)	1116	North American Vertical Datum 1988	5103
LD35311579.las	NAD83 (National Spatial Reference System 2011)	1116	North American Vertical Datum 1988	5103
LD35311582.las	NAD83 (National Spatial Reference System 2011)	1116	North American Vertical Datum 1988	5103
LD35311585.las	NAD83 (National Spatial Reference System 2011)	1116	North American Vertical Datum 1988	5103
LD35311588.las	NAD83 (National Spatial Reference System 2011)	1116	North American Vertical Datum 1988	5103
LD35311591.las	NAD83 (National Spatial Reference System 2011)	1116	North American Vertical Datum 1988	5103
LD35311594.las	NAD83 (National Spatial Reference System 2011)	1116	North American Vertical Datum 1988	5103
LD35311597.las	NAD83 (National Spatial Reference System 2011)	1116	North American Vertical Datum 1988	5103
LD35311600.las	NAD83 (National Spatial Reference System 2011)	1116	North American Vertical Datum 1988	5103
LD35311603.las	NAD83 (National Spatial Reference System 2011)	1116	North American Vertical Datum 1988	5103
LD35311606.las	NAD83 (National Spatial Reference System 2011)	1116	North American Vertical Datum 1988	5103
LD35311609.las	NAD83 (National Spatial Reference System 2011)	1116	North American Vertical Datum 1988	5103
LD35311612.las	NAD83 (National Spatial Reference System 2011)	1116	North American Vertical Datum 1988	5103
LD35341435.las	NAD83 (National Spatial Reference System 2011)	1116	North American Vertical Datum 1988	5103
LD35341438.las	NAD83 (National Spatial Reference System 2011)	1116	North American Vertical Datum 1988	5103
LD35341441.las	NAD83 (National Spatial Reference System 2011)	1116	North American Vertical Datum 1988	5103
LD35341444.las	NAD83 (National Spatial Reference System 2011)	1116	North American Vertical Datum 1988	5103
LD35341447.las	NAD83 (National Spatial Reference System 2011)	1116	North American Vertical Datum 1988	5103
LD35341450.las	NAD83 (National Spatial Reference System 2011)	1116	North American Vertical Datum 1988	5103
LD35341453.las	NAD83 (National Spatial Reference System 2011)	1116	North American Vertical Datum 1988	5103
LD35341456.las	NAD83 (National Spatial Reference System 2011)	1116	North American Vertical Datum 1988	5103
LD35341459.las	NAD83 (National Spatial Reference System 2011)	1116	North American Vertical Datum 1988	5103
LD35341462.las	NAD83 (National Spatial Reference System 2011)	1116	North American Vertical Datum 1988	5103
LD35341465.las	NAD83 (National Spatial Reference System 2011)	1116	North American Vertical Datum 1988	5103
LD35341468.las	NAD83 (National Spatial Reference System 2011)	1116	North American Vertical Datum 1988	5103
LD35341471.las	NAD83 (National Spatial Reference System 2011)	1116	North American Vertical Datum 1988	5103
LD35341474.las	NAD83 (National Spatial Reference System 2011)	1116	North American Vertical Datum 1988	5103
LD35341477.las	NAD83 (National Spatial Reference System 2011)	1116	North American Vertical Datum 1988	5103
LD35341480.las	NAD83 (National Spatial Reference System 2011)	1116	North American Vertical Datum 1988	5103
LD35341483.las	NAD83 (National Spatial Reference System 2011)	1116	North American Vertical Datum 1988	5103

DPH-4 Report on Datums - continued

File	Horizontal Datum	EPSG Code	Vertical Datum	EPSG Code
LD35341486.las	NAD83 (National Spatial Reference System 2011)	1116	North American Vertical Datum 1988	5103
LD35341489.las	NAD83 (National Spatial Reference System 2011)	1116	North American Vertical Datum 1988	5103
LD35341492.las	NAD83 (National Spatial Reference System 2011)	1116	North American Vertical Datum 1988	5103
LD35341495.las	NAD83 (National Spatial Reference System 2011)	1116	North American Vertical Datum 1988	5103
LD35341498.las	NAD83 (National Spatial Reference System 2011)	1116	North American Vertical Datum 1988	5103
LD35341501.las	NAD83 (National Spatial Reference System 2011)	1116	North American Vertical Datum 1988	5103
LD35341504.las	NAD83 (National Spatial Reference System 2011)	1116	North American Vertical Datum 1988	5103
LD35341507.las	NAD83 (National Spatial Reference System 2011)	1116	North American Vertical Datum 1988	5103
LD35341510.las	NAD83 (National Spatial Reference System 2011)	1116	North American Vertical Datum 1988	5103
LD35341513.las	NAD83 (National Spatial Reference System 2011)	1116	North American Vertical Datum 1988	5103
LD35341516.las	NAD83 (National Spatial Reference System 2011)	1116	North American Vertical Datum 1988	5103
LD35341519.las	NAD83 (National Spatial Reference System 2011)	1116	North American Vertical Datum 1988	5103
LD35341522.las	NAD83 (National Spatial Reference System 2011)	1116	North American Vertical Datum 1988	5103
LD35341525.las	NAD83 (National Spatial Reference System 2011)	1116	North American Vertical Datum 1988	5103
LD35341528.las	NAD83 (National Spatial Reference System 2011)	1116	North American Vertical Datum 1988	5103
LD35341531.las	NAD83 (National Spatial Reference System 2011)	1116	North American Vertical Datum 1988	5103
LD35341534.las	NAD83 (National Spatial Reference System 2011)	1116	North American Vertical Datum 1988	5103
LD35341537.las	NAD83 (National Spatial Reference System 2011)	1116	North American Vertical Datum 1988	5103
LD35341540.las	NAD83 (National Spatial Reference System 2011)	1116	North American Vertical Datum 1988	5103
LD35341543.las	NAD83 (National Spatial Reference System 2011)	1116	North American Vertical Datum 1988	5103
LD35341546.las	NAD83 (National Spatial Reference System 2011)	1116	North American Vertical Datum 1988	5103
LD35341549.las	NAD83 (National Spatial Reference System 2011)	1116	North American Vertical Datum 1988	5103
LD35341552.las	NAD83 (National Spatial Reference System 2011)	1116	North American Vertical Datum 1988	5103
LD35341555.las	NAD83 (National Spatial Reference System 2011)	1116	North American Vertical Datum 1988	5103
LD35341558.las	NAD83 (National Spatial Reference System 2011)	1116	North American Vertical Datum 1988	5103
LD35341561.las	NAD83 (National Spatial Reference System 2011)	1116	North American Vertical Datum 1988	5103
LD35341564.las	NAD83 (National Spatial Reference System 2011)	1116	North American Vertical Datum 1988	5103
LD35341567.las	NAD83 (National Spatial Reference System 2011)	1116	North American Vertical Datum 1988	5103
LD35341570.las	NAD83 (National Spatial Reference System 2011)	1116	North American Vertical Datum 1988	5103
LD35341573.las	NAD83 (National Spatial Reference System 2011)	1116	North American Vertical Datum 1988	5103
LD35341576.las	NAD83 (National Spatial Reference System 2011)	1116	North American Vertical Datum 1988	5103
LD35341579.las	NAD83 (National Spatial Reference System 2011)	1116	North American Vertical Datum 1988	5103
LD35341582.las	NAD83 (National Spatial Reference System 2011)	1116	North American Vertical Datum 1988	5103
LD35341585.las	NAD83 (National Spatial Reference System 2011)	1116	North American Vertical Datum 1988	5103

DPH-4 Report on Datums - continued

File	Horizontal Datum	EPSG Code	Vertical Datum	EPSG Code
LD35341588.las	NAD83 (National Spatial Reference System 2011)	1116	North American Vertical Datum 1988	5103
LD35341591.las	NAD83 (National Spatial Reference System 2011)	1116	North American Vertical Datum 1988	5103
LD35341594.las	NAD83 (National Spatial Reference System 2011)	1116	North American Vertical Datum 1988	5103
LD35341597.las	NAD83 (National Spatial Reference System 2011)	1116	North American Vertical Datum 1988	5103
LD35341600.las	NAD83 (National Spatial Reference System 2011)	1116	North American Vertical Datum 1988	5103
LD35341603.las	NAD83 (National Spatial Reference System 2011)	1116	North American Vertical Datum 1988	5103
LD35341606.las	NAD83 (National Spatial Reference System 2011)	1116	North American Vertical Datum 1988	5103
LD35341609.las	NAD83 (National Spatial Reference System 2011)	1116	North American Vertical Datum 1988	5103
LD35341612.las	NAD83 (National Spatial Reference System 2011)	1116	North American Vertical Datum 1988	5103
LD35371435.las	NAD83 (National Spatial Reference System 2011)	1116	North American Vertical Datum 1988	5103
LD35371438.las	NAD83 (National Spatial Reference System 2011)	1116	North American Vertical Datum 1988	5103
LD35371441.las	NAD83 (National Spatial Reference System 2011)	1116	North American Vertical Datum 1988	5103
LD35371444.las	NAD83 (National Spatial Reference System 2011)	1116	North American Vertical Datum 1988	5103
LD35371447.las	NAD83 (National Spatial Reference System 2011)	1116	North American Vertical Datum 1988	5103
LD35371450.las	NAD83 (National Spatial Reference System 2011)	1116	North American Vertical Datum 1988	5103
LD35371453.las	NAD83 (National Spatial Reference System 2011)	1116	North American Vertical Datum 1988	5103
LD35371456.las	NAD83 (National Spatial Reference System 2011)	1116	North American Vertical Datum 1988	5103
LD35371459.las	NAD83 (National Spatial Reference System 2011)	1116	North American Vertical Datum 1988	5103
LD35371462.las	NAD83 (National Spatial Reference System 2011)	1116	North American Vertical Datum 1988	5103
LD35371465.las	NAD83 (National Spatial Reference System 2011)	1116	North American Vertical Datum 1988	5103
LD35371468.las	NAD83 (National Spatial Reference System 2011)	1116	North American Vertical Datum 1988	5103
LD35371471.las	NAD83 (National Spatial Reference System 2011)	1116	North American Vertical Datum 1988	5103
LD35371474.las	NAD83 (National Spatial Reference System 2011)	1116	North American Vertical Datum 1988	5103
LD35371477.las	NAD83 (National Spatial Reference System 2011)	1116	North American Vertical Datum 1988	5103
LD35371480.las	NAD83 (National Spatial Reference System 2011)	1116	North American Vertical Datum 1988	5103
LD35371483.las	NAD83 (National Spatial Reference System 2011)	1116	North American Vertical Datum 1988	5103
LD35371486.las	NAD83 (National Spatial Reference System 2011)	1116	North American Vertical Datum 1988	5103
LD35371489.las	NAD83 (National Spatial Reference System 2011)	1116	North American Vertical Datum 1988	5103
LD35371492.las	NAD83 (National Spatial Reference System 2011)	1116	North American Vertical Datum 1988	5103
LD35371495.las	NAD83 (National Spatial Reference System 2011)	1116	North American Vertical Datum 1988	5103
LD35371498.las	NAD83 (National Spatial Reference System 2011)	1116	North American Vertical Datum 1988	5103
LD35371501.las	NAD83 (National Spatial Reference System 2011)	1116	North American Vertical Datum 1988	5103
LD35371504.las	NAD83 (National Spatial Reference System 2011)	1116	North American Vertical Datum 1988	5103
LD35371507.las	NAD83 (National Spatial Reference System 2011)	1116	North American Vertical Datum 1988	5103

DPH-4 Report on Datums - continued

File	Horizontal Datum	EPSG Code	Vertical Datum	EPSG Code
LD35371510.las	NAD83 (National Spatial Reference System 2011)	1116	North American Vertical Datum 1988	5103
LD35371513.las	NAD83 (National Spatial Reference System 2011)	1116	North American Vertical Datum 1988	5103
LD35371516.las	NAD83 (National Spatial Reference System 2011)	1116	North American Vertical Datum 1988	5103
LD35371519.las	NAD83 (National Spatial Reference System 2011)	1116	North American Vertical Datum 1988	5103
LD35371522.las	NAD83 (National Spatial Reference System 2011)	1116	North American Vertical Datum 1988	5103
LD35371525.las	NAD83 (National Spatial Reference System 2011)	1116	North American Vertical Datum 1988	5103
LD35371528.las	NAD83 (National Spatial Reference System 2011)	1116	North American Vertical Datum 1988	5103
LD35371531.las	NAD83 (National Spatial Reference System 2011)	1116	North American Vertical Datum 1988	5103
LD35371534.las	NAD83 (National Spatial Reference System 2011)	1116	North American Vertical Datum 1988	5103
LD35371537.las	NAD83 (National Spatial Reference System 2011)	1116	North American Vertical Datum 1988	5103
LD35371540.las	NAD83 (National Spatial Reference System 2011)	1116	North American Vertical Datum 1988	5103
LD35371543.las	NAD83 (National Spatial Reference System 2011)	1116	North American Vertical Datum 1988	5103
LD35371546.las	NAD83 (National Spatial Reference System 2011)	1116	North American Vertical Datum 1988	5103
LD35371549.las	NAD83 (National Spatial Reference System 2011)	1116	North American Vertical Datum 1988	5103
LD35371552.las	NAD83 (National Spatial Reference System 2011)	1116	North American Vertical Datum 1988	5103
LD35371555.las	NAD83 (National Spatial Reference System 2011)	1116	North American Vertical Datum 1988	5103
LD35371558.las	NAD83 (National Spatial Reference System 2011)	1116	North American Vertical Datum 1988	5103
LD35371561.las	NAD83 (National Spatial Reference System 2011)	1116	North American Vertical Datum 1988	5103
LD35371564.las	NAD83 (National Spatial Reference System 2011)	1116	North American Vertical Datum 1988	5103
LD35371567.las	NAD83 (National Spatial Reference System 2011)	1116	North American Vertical Datum 1988	5103
LD35371570.las	NAD83 (National Spatial Reference System 2011)	1116	North American Vertical Datum 1988	5103
LD35371573.las	NAD83 (National Spatial Reference System 2011)	1116	North American Vertical Datum 1988	5103
LD35371576.las	NAD83 (National Spatial Reference System 2011)	1116	North American Vertical Datum 1988	5103
LD35371579.las	NAD83 (National Spatial Reference System 2011)	1116	North American Vertical Datum 1988	5103
LD35371582.las	NAD83 (National Spatial Reference System 2011)	1116	North American Vertical Datum 1988	5103
LD35371585.las	NAD83 (National Spatial Reference System 2011)	1116	North American Vertical Datum 1988	5103
LD35371588.las	NAD83 (National Spatial Reference System 2011)	1116	North American Vertical Datum 1988	5103
LD35371591.las	NAD83 (National Spatial Reference System 2011)	1116	North American Vertical Datum 1988	5103
LD35371594.las	NAD83 (National Spatial Reference System 2011)	1116	North American Vertical Datum 1988	5103
LD35371597.las	NAD83 (National Spatial Reference System 2011)	1116	North American Vertical Datum 1988	5103
LD35371600.las	NAD83 (National Spatial Reference System 2011)	1116	North American Vertical Datum 1988	5103
LD35371603.las	NAD83 (National Spatial Reference System 2011)	1116	North American Vertical Datum 1988	5103
LD35371606.las	NAD83 (National Spatial Reference System 2011)	1116	North American Vertical Datum 1988	5103
LD35371609.las	NAD83 (National Spatial Reference System 2011)	1116	North American Vertical Datum 1988	5103

DPH-4 Report on Datums - continued

File	Horizontal Datum	EPSG Code	Vertical Datum	EPSG Code
LD35371612.las	NAD83 (National Spatial Reference System 2011)	1116	North American Vertical Datum 1988	5103
LD35401438.las	NAD83 (National Spatial Reference System 2011)	1116	North American Vertical Datum 1988	5103
LD35401441.las	NAD83 (National Spatial Reference System 2011)	1116	North American Vertical Datum 1988	5103
LD35401444.las	NAD83 (National Spatial Reference System 2011)	1116	North American Vertical Datum 1988	5103
LD35401447.las	NAD83 (National Spatial Reference System 2011)	1116	North American Vertical Datum 1988	5103
LD35401450.las	NAD83 (National Spatial Reference System 2011)	1116	North American Vertical Datum 1988	5103
LD35401453.las	NAD83 (National Spatial Reference System 2011)	1116	North American Vertical Datum 1988	5103
LD35401456.las	NAD83 (National Spatial Reference System 2011)	1116	North American Vertical Datum 1988	5103
LD35401459.las	NAD83 (National Spatial Reference System 2011)	1116	North American Vertical Datum 1988	5103
LD35401462.las	NAD83 (National Spatial Reference System 2011)	1116	North American Vertical Datum 1988	5103
LD35401465.las	NAD83 (National Spatial Reference System 2011)	1116	North American Vertical Datum 1988	5103
LD35401468.las	NAD83 (National Spatial Reference System 2011)	1116	North American Vertical Datum 1988	5103
LD35401471.las	NAD83 (National Spatial Reference System 2011)	1116	North American Vertical Datum 1988	5103
LD35401474.las	NAD83 (National Spatial Reference System 2011)	1116	North American Vertical Datum 1988	5103
LD35401477.las	NAD83 (National Spatial Reference System 2011)	1116	North American Vertical Datum 1988	5103
LD35401480.las	NAD83 (National Spatial Reference System 2011)	1116	North American Vertical Datum 1988	5103
LD35401483.las	NAD83 (National Spatial Reference System 2011)	1116	North American Vertical Datum 1988	5103
LD35401486.las	NAD83 (National Spatial Reference System 2011)	1116	North American Vertical Datum 1988	5103
LD35401489.las	NAD83 (National Spatial Reference System 2011)	1116	North American Vertical Datum 1988	5103
LD35401492.las	NAD83 (National Spatial Reference System 2011)	1116	North American Vertical Datum 1988	5103
LD35401495.las	NAD83 (National Spatial Reference System 2011)	1116	North American Vertical Datum 1988	5103
LD35401498.las	NAD83 (National Spatial Reference System 2011)	1116	North American Vertical Datum 1988	5103
LD35401501.las	NAD83 (National Spatial Reference System 2011)	1116	North American Vertical Datum 1988	5103
LD35401504.las	NAD83 (National Spatial Reference System 2011)	1116	North American Vertical Datum 1988	5103
LD35401507.las	NAD83 (National Spatial Reference System 2011)	1116	North American Vertical Datum 1988	5103
LD35401510.las	NAD83 (National Spatial Reference System 2011)	1116	North American Vertical Datum 1988	5103
LD35401513.las	NAD83 (National Spatial Reference System 2011)	1116	North American Vertical Datum 1988	5103
LD35401516.las	NAD83 (National Spatial Reference System 2011)	1116	North American Vertical Datum 1988	5103
LD35401519.las	NAD83 (National Spatial Reference System 2011)	1116	North American Vertical Datum 1988	5103
LD35401522.las	NAD83 (National Spatial Reference System 2011)	1116	North American Vertical Datum 1988	5103
LD35401525.las	NAD83 (National Spatial Reference System 2011)	1116	North American Vertical Datum 1988	5103
LD35401528.las	NAD83 (National Spatial Reference System 2011)	1116	North American Vertical Datum 1988	5103
LD35401531.las	NAD83 (National Spatial Reference System 2011)	1116	North American Vertical Datum 1988	5103
LD35401534.las	NAD83 (National Spatial Reference System 2011)	1116	North American Vertical Datum 1988	5103

DPH-4 Report on Datums - continued

File	Horizontal Datum	EPSG Code	Vertical Datum	EPSG Code
LD35401537.las	NAD83 (National Spatial Reference System 2011)	1116	North American Vertical Datum 1988	5103
LD35401540.las	NAD83 (National Spatial Reference System 2011)	1116	North American Vertical Datum 1988	5103
LD35401543.las	NAD83 (National Spatial Reference System 2011)	1116	North American Vertical Datum 1988	5103
LD35401546.las	NAD83 (National Spatial Reference System 2011)	1116	North American Vertical Datum 1988	5103
LD35401549.las	NAD83 (National Spatial Reference System 2011)	1116	North American Vertical Datum 1988	5103
LD35401552.las	NAD83 (National Spatial Reference System 2011)	1116	North American Vertical Datum 1988	5103
LD35401555.las	NAD83 (National Spatial Reference System 2011)	1116	North American Vertical Datum 1988	5103
LD35401558.las	NAD83 (National Spatial Reference System 2011)	1116	North American Vertical Datum 1988	5103
LD35401561.las	NAD83 (National Spatial Reference System 2011)	1116	North American Vertical Datum 1988	5103
LD35401564.las	NAD83 (National Spatial Reference System 2011)	1116	North American Vertical Datum 1988	5103
LD35401567.las	NAD83 (National Spatial Reference System 2011)	1116	North American Vertical Datum 1988	5103
LD35401570.las	NAD83 (National Spatial Reference System 2011)	1116	North American Vertical Datum 1988	5103
LD35401573.las	NAD83 (National Spatial Reference System 2011)	1116	North American Vertical Datum 1988	5103
LD35401576.las	NAD83 (National Spatial Reference System 2011)	1116	North American Vertical Datum 1988	5103
LD35401579.las	NAD83 (National Spatial Reference System 2011)	1116	North American Vertical Datum 1988	5103
LD35401582.las	NAD83 (National Spatial Reference System 2011)	1116	North American Vertical Datum 1988	5103
LD35401585.las	NAD83 (National Spatial Reference System 2011)	1116	North American Vertical Datum 1988	5103
LD35401588.las	NAD83 (National Spatial Reference System 2011)	1116	North American Vertical Datum 1988	5103
LD35401591.las	NAD83 (National Spatial Reference System 2011)	1116	North American Vertical Datum 1988	5103
LD35401594.las	NAD83 (National Spatial Reference System 2011)	1116	North American Vertical Datum 1988	5103
LD35401597.las	NAD83 (National Spatial Reference System 2011)	1116	North American Vertical Datum 1988	5103
LD35401600.las	NAD83 (National Spatial Reference System 2011)	1116	North American Vertical Datum 1988	5103
LD35401603.las	NAD83 (National Spatial Reference System 2011)	1116	North American Vertical Datum 1988	5103
LD35401606.las	NAD83 (National Spatial Reference System 2011)	1116	North American Vertical Datum 1988	5103
LD35401609.las	NAD83 (National Spatial Reference System 2011)	1116	North American Vertical Datum 1988	5103
LD35401612.las	NAD83 (National Spatial Reference System 2011)	1116	North American Vertical Datum 1988	5103
LD35431438.las	NAD83 (National Spatial Reference System 2011)	1116	North American Vertical Datum 1988	5103
LD35431441.las	NAD83 (National Spatial Reference System 2011)	1116	North American Vertical Datum 1988	5103
LD35431444.las	NAD83 (National Spatial Reference System 2011)	1116	North American Vertical Datum 1988	5103
LD35431447.las	NAD83 (National Spatial Reference System 2011)	1116	North American Vertical Datum 1988	5103
LD35431450.las	NAD83 (National Spatial Reference System 2011)	1116	North American Vertical Datum 1988	5103
LD35431453.las	NAD83 (National Spatial Reference System 2011)	1116	North American Vertical Datum 1988	5103
LD35431456.las	NAD83 (National Spatial Reference System 2011)	1116	North American Vertical Datum 1988	5103
LD35431459.las	NAD83 (National Spatial Reference System 2011)	1116	North American Vertical Datum 1988	5103

DPH-4 Report on Datums - continued

File	Horizontal Datum	EPSG Code	Vertical Datum	EPSG Code
LD35431462.las	NAD83 (National Spatial Reference System 2011)	1116	North American Vertical Datum 1988	5103
LD35431465.las	NAD83 (National Spatial Reference System 2011)	1116	North American Vertical Datum 1988	5103
LD35431468.las	NAD83 (National Spatial Reference System 2011)	1116	North American Vertical Datum 1988	5103
LD35431471.las	NAD83 (National Spatial Reference System 2011)	1116	North American Vertical Datum 1988	5103
LD35431474.las	NAD83 (National Spatial Reference System 2011)	1116	North American Vertical Datum 1988	5103
LD35431477.las	NAD83 (National Spatial Reference System 2011)	1116	North American Vertical Datum 1988	5103
LD35431480.las	NAD83 (National Spatial Reference System 2011)	1116	North American Vertical Datum 1988	5103
LD35431483.las	NAD83 (National Spatial Reference System 2011)	1116	North American Vertical Datum 1988	5103
LD35431486.las	NAD83 (National Spatial Reference System 2011)	1116	North American Vertical Datum 1988	5103
LD35431489.las	NAD83 (National Spatial Reference System 2011)	1116	North American Vertical Datum 1988	5103
LD35431492.las	NAD83 (National Spatial Reference System 2011)	1116	North American Vertical Datum 1988	5103
LD35431495.las	NAD83 (National Spatial Reference System 2011)	1116	North American Vertical Datum 1988	5103
LD35431498.las	NAD83 (National Spatial Reference System 2011)	1116	North American Vertical Datum 1988	5103
LD35431501.las	NAD83 (National Spatial Reference System 2011)	1116	North American Vertical Datum 1988	5103
LD35431504.las	NAD83 (National Spatial Reference System 2011)	1116	North American Vertical Datum 1988	5103
LD35431507.las	NAD83 (National Spatial Reference System 2011)	1116	North American Vertical Datum 1988	5103
LD35431510.las	NAD83 (National Spatial Reference System 2011)	1116	North American Vertical Datum 1988	5103
LD35431513.las	NAD83 (National Spatial Reference System 2011)	1116	North American Vertical Datum 1988	5103
LD35431516.las	NAD83 (National Spatial Reference System 2011)	1116	North American Vertical Datum 1988	5103
LD35431519.las	NAD83 (National Spatial Reference System 2011)	1116	North American Vertical Datum 1988	5103
LD35431522.las	NAD83 (National Spatial Reference System 2011)	1116	North American Vertical Datum 1988	5103
LD35431525.las	NAD83 (National Spatial Reference System 2011)	1116	North American Vertical Datum 1988	5103
LD35431528.las	NAD83 (National Spatial Reference System 2011)	1116	North American Vertical Datum 1988	5103
LD35431531.las	NAD83 (National Spatial Reference System 2011)	1116	North American Vertical Datum 1988	5103
LD35431534.las	NAD83 (National Spatial Reference System 2011)	1116	North American Vertical Datum 1988	5103
LD35431537.las	NAD83 (National Spatial Reference System 2011)	1116	North American Vertical Datum 1988	5103
LD35431540.las	NAD83 (National Spatial Reference System 2011)	1116	North American Vertical Datum 1988	5103
LD35431543.las	NAD83 (National Spatial Reference System 2011)	1116	North American Vertical Datum 1988	5103
LD35431546.las	NAD83 (National Spatial Reference System 2011)	1116	North American Vertical Datum 1988	5103
LD35431549.las	NAD83 (National Spatial Reference System 2011)	1116	North American Vertical Datum 1988	5103
LD35431552.las	NAD83 (National Spatial Reference System 2011)	1116	North American Vertical Datum 1988	5103
LD35431555.las	NAD83 (National Spatial Reference System 2011)	1116	North American Vertical Datum 1988	5103
LD35431558.las	NAD83 (National Spatial Reference System 2011)	1116	North American Vertical Datum 1988	5103
LD35431561.las	NAD83 (National Spatial Reference System 2011)	1116	North American Vertical Datum 1988	5103

DPH-4 Report on Datums - continued

File	Horizontal Datum	EPSG Code	Vertical Datum	EPSG Code
LD35431564.las	NAD83 (National Spatial Reference System 2011)	1116	North American Vertical Datum 1988	5103
LD35431567.las	NAD83 (National Spatial Reference System 2011)	1116	North American Vertical Datum 1988	5103
LD35431570.las	NAD83 (National Spatial Reference System 2011)	1116	North American Vertical Datum 1988	5103
LD35431573.las	NAD83 (National Spatial Reference System 2011)	1116	North American Vertical Datum 1988	5103
LD35431576.las	NAD83 (National Spatial Reference System 2011)	1116	North American Vertical Datum 1988	5103
LD35431579.las	NAD83 (National Spatial Reference System 2011)	1116	North American Vertical Datum 1988	5103
LD35431582.las	NAD83 (National Spatial Reference System 2011)	1116	North American Vertical Datum 1988	5103
LD35431585.las	NAD83 (National Spatial Reference System 2011)	1116	North American Vertical Datum 1988	5103
LD35431588.las	NAD83 (National Spatial Reference System 2011)	1116	North American Vertical Datum 1988	5103
LD35431591.las	NAD83 (National Spatial Reference System 2011)	1116	North American Vertical Datum 1988	5103
LD35431594.las	NAD83 (National Spatial Reference System 2011)	1116	North American Vertical Datum 1988	5103
LD35431597.las	NAD83 (National Spatial Reference System 2011)	1116	North American Vertical Datum 1988	5103
LD35431600.las	NAD83 (National Spatial Reference System 2011)	1116	North American Vertical Datum 1988	5103
LD35431603.las	NAD83 (National Spatial Reference System 2011)	1116	North American Vertical Datum 1988	5103
LD35431606.las	NAD83 (National Spatial Reference System 2011)	1116	North American Vertical Datum 1988	5103
LD35431609.las	NAD83 (National Spatial Reference System 2011)	1116	North American Vertical Datum 1988	5103
LD35431612.las	NAD83 (National Spatial Reference System 2011)	1116	North American Vertical Datum 1988	5103
LD35461438.las	NAD83 (National Spatial Reference System 2011)	1116	North American Vertical Datum 1988	5103
LD35461441.las	NAD83 (National Spatial Reference System 2011)	1116	North American Vertical Datum 1988	5103
LD35461444.las	NAD83 (National Spatial Reference System 2011)	1116	North American Vertical Datum 1988	5103
LD35461447.las	NAD83 (National Spatial Reference System 2011)	1116	North American Vertical Datum 1988	5103
LD35461450.las	NAD83 (National Spatial Reference System 2011)	1116	North American Vertical Datum 1988	5103
LD35461453.las	NAD83 (National Spatial Reference System 2011)	1116	North American Vertical Datum 1988	5103
LD35461456.las	NAD83 (National Spatial Reference System 2011)	1116	North American Vertical Datum 1988	5103
LD35461459.las	NAD83 (National Spatial Reference System 2011)	1116	North American Vertical Datum 1988	5103
LD35461462.las	NAD83 (National Spatial Reference System 2011)	1116	North American Vertical Datum 1988	5103
LD35461465.las	NAD83 (National Spatial Reference System 2011)	1116	North American Vertical Datum 1988	5103
LD35461468.las	NAD83 (National Spatial Reference System 2011)	1116	North American Vertical Datum 1988	5103
LD35461471.las	NAD83 (National Spatial Reference System 2011)	1116	North American Vertical Datum 1988	5103
LD35461474.las	NAD83 (National Spatial Reference System 2011)	1116	North American Vertical Datum 1988	5103
LD35461477.las	NAD83 (National Spatial Reference System 2011)	1116	North American Vertical Datum 1988	5103
LD35461480.las	NAD83 (National Spatial Reference System 2011)	1116	North American Vertical Datum 1988	5103
LD35461483.las	NAD83 (National Spatial Reference System 2011)	1116	North American Vertical Datum 1988	5103
LD35461486.las	NAD83 (National Spatial Reference System 2011)	1116	North American Vertical Datum 1988	5103

DPH-4 Report on Datums - continued

File	Horizontal Datum	EPSG Code	Vertical Datum	EPSG Code
LD35461489.las	NAD83 (National Spatial Reference System 2011)	1116	North American Vertical Datum 1988	5103
LD35461492.las	NAD83 (National Spatial Reference System 2011)	1116	North American Vertical Datum 1988	5103
LD35461495.las	NAD83 (National Spatial Reference System 2011)	1116	North American Vertical Datum 1988	5103
LD35461498.las	NAD83 (National Spatial Reference System 2011)	1116	North American Vertical Datum 1988	5103
LD35461501.las	NAD83 (National Spatial Reference System 2011)	1116	North American Vertical Datum 1988	5103
LD35461504.las	NAD83 (National Spatial Reference System 2011)	1116	North American Vertical Datum 1988	5103
LD35461507.las	NAD83 (National Spatial Reference System 2011)	1116	North American Vertical Datum 1988	5103
LD35461510.las	NAD83 (National Spatial Reference System 2011)	1116	North American Vertical Datum 1988	5103
LD35461513.las	NAD83 (National Spatial Reference System 2011)	1116	North American Vertical Datum 1988	5103
LD35461516.las	NAD83 (National Spatial Reference System 2011)	1116	North American Vertical Datum 1988	5103
LD35461519.las	NAD83 (National Spatial Reference System 2011)	1116	North American Vertical Datum 1988	5103
LD35461522.las	NAD83 (National Spatial Reference System 2011)	1116	North American Vertical Datum 1988	5103
LD35461525.las	NAD83 (National Spatial Reference System 2011)	1116	North American Vertical Datum 1988	5103
LD35461528.las	NAD83 (National Spatial Reference System 2011)	1116	North American Vertical Datum 1988	5103
LD35461531.las	NAD83 (National Spatial Reference System 2011)	1116	North American Vertical Datum 1988	5103
LD35461534.las	NAD83 (National Spatial Reference System 2011)	1116	North American Vertical Datum 1988	5103
LD35461537.las	NAD83 (National Spatial Reference System 2011)	1116	North American Vertical Datum 1988	5103
LD35461540.las	NAD83 (National Spatial Reference System 2011)	1116	North American Vertical Datum 1988	5103
LD35461543.las	NAD83 (National Spatial Reference System 2011)	1116	North American Vertical Datum 1988	5103
LD35461546.las	NAD83 (National Spatial Reference System 2011)	1116	North American Vertical Datum 1988	5103
LD35461549.las	NAD83 (National Spatial Reference System 2011)	1116	North American Vertical Datum 1988	5103
LD35461552.las	NAD83 (National Spatial Reference System 2011)	1116	North American Vertical Datum 1988	5103
LD35461555.las	NAD83 (National Spatial Reference System 2011)	1116	North American Vertical Datum 1988	5103
LD35461558.las	NAD83 (National Spatial Reference System 2011)	1116	North American Vertical Datum 1988	5103
LD35461561.las	NAD83 (National Spatial Reference System 2011)	1116	North American Vertical Datum 1988	5103
LD35461564.las	NAD83 (National Spatial Reference System 2011)	1116	North American Vertical Datum 1988	5103
LD35461567.las	NAD83 (National Spatial Reference System 2011)	1116	North American Vertical Datum 1988	5103
LD35461570.las	NAD83 (National Spatial Reference System 2011)	1116	North American Vertical Datum 1988	5103
LD35461573.las	NAD83 (National Spatial Reference System 2011)	1116	North American Vertical Datum 1988	5103
LD35461576.las	NAD83 (National Spatial Reference System 2011)	1116	North American Vertical Datum 1988	5103
LD35461579.las	NAD83 (National Spatial Reference System 2011)	1116	North American Vertical Datum 1988	5103
LD35461582.las	NAD83 (National Spatial Reference System 2011)	1116	North American Vertical Datum 1988	5103
LD35461585.las	NAD83 (National Spatial Reference System 2011)	1116	North American Vertical Datum 1988	5103
LD35461588.las	NAD83 (National Spatial Reference System 2011)	1116	North American Vertical Datum 1988	5103

DPH-4 Report on Datums - continued

File	Horizontal Datum	EPSG Code	Vertical Datum	EPSG Code
LD35461591.las	NAD83 (National Spatial Reference System 2011)	1116	North American Vertical Datum 1988	5103
LD35461594.las	NAD83 (National Spatial Reference System 2011)	1116	North American Vertical Datum 1988	5103
LD35461597.las	NAD83 (National Spatial Reference System 2011)	1116	North American Vertical Datum 1988	5103
LD35461600.las	NAD83 (National Spatial Reference System 2011)	1116	North American Vertical Datum 1988	5103
LD35461603.las	NAD83 (National Spatial Reference System 2011)	1116	North American Vertical Datum 1988	5103
LD35461606.las	NAD83 (National Spatial Reference System 2011)	1116	North American Vertical Datum 1988	5103
LD35461609.las	NAD83 (National Spatial Reference System 2011)	1116	North American Vertical Datum 1988	5103
LD35461612.las	NAD83 (National Spatial Reference System 2011)	1116	North American Vertical Datum 1988	5103
LD35491438.las	NAD83 (National Spatial Reference System 2011)	1116	North American Vertical Datum 1988	5103
LD35491441.las	NAD83 (National Spatial Reference System 2011)	1116	North American Vertical Datum 1988	5103
LD35491444.las	NAD83 (National Spatial Reference System 2011)	1116	North American Vertical Datum 1988	5103
LD35491447.las	NAD83 (National Spatial Reference System 2011)	1116	North American Vertical Datum 1988	5103
LD35491450.las	NAD83 (National Spatial Reference System 2011)	1116	North American Vertical Datum 1988	5103
LD35491453.las	NAD83 (National Spatial Reference System 2011)	1116	North American Vertical Datum 1988	5103
LD35491456.las	NAD83 (National Spatial Reference System 2011)	1116	North American Vertical Datum 1988	5103
LD35491459.las	NAD83 (National Spatial Reference System 2011)	1116	North American Vertical Datum 1988	5103
LD35491462.las	NAD83 (National Spatial Reference System 2011)	1116	North American Vertical Datum 1988	5103
LD35491465.las	NAD83 (National Spatial Reference System 2011)	1116	North American Vertical Datum 1988	5103
LD35491468.las	NAD83 (National Spatial Reference System 2011)	1116	North American Vertical Datum 1988	5103
LD35491471.las	NAD83 (National Spatial Reference System 2011)	1116	North American Vertical Datum 1988	5103
LD35491474.las	NAD83 (National Spatial Reference System 2011)	1116	North American Vertical Datum 1988	5103
LD35491477.las	NAD83 (National Spatial Reference System 2011)	1116	North American Vertical Datum 1988	5103
LD35491480.las	NAD83 (National Spatial Reference System 2011)	1116	North American Vertical Datum 1988	5103
LD35491483.las	NAD83 (National Spatial Reference System 2011)	1116	North American Vertical Datum 1988	5103
LD35491486.las	NAD83 (National Spatial Reference System 2011)	1116	North American Vertical Datum 1988	5103
LD35491489.las	NAD83 (National Spatial Reference System 2011)	1116	North American Vertical Datum 1988	5103
LD35491492.las	NAD83 (National Spatial Reference System 2011)	1116	North American Vertical Datum 1988	5103
LD35491495.las	NAD83 (National Spatial Reference System 2011)	1116	North American Vertical Datum 1988	5103
LD35491498.las	NAD83 (National Spatial Reference System 2011)	1116	North American Vertical Datum 1988	5103
LD35491501.las	NAD83 (National Spatial Reference System 2011)	1116	North American Vertical Datum 1988	5103
LD35491504.las	NAD83 (National Spatial Reference System 2011)	1116	North American Vertical Datum 1988	5103
LD35491507.las	NAD83 (National Spatial Reference System 2011)	1116	North American Vertical Datum 1988	5103
LD35491510.las	NAD83 (National Spatial Reference System 2011)	1116	North American Vertical Datum 1988	5103
LD35491513.las	NAD83 (National Spatial Reference System 2011)	1116	North American Vertical Datum 1988	5103

DPH-4 Report on Datums - continued

File	Horizontal Datum	EPSG Code	Vertical Datum	EPSG Code
LD35491516.las	NAD83 (National Spatial Reference System 2011)	1116	North American Vertical Datum 1988	5103
LD35491519.las	NAD83 (National Spatial Reference System 2011)	1116	North American Vertical Datum 1988	5103
LD35491522.las	NAD83 (National Spatial Reference System 2011)	1116	North American Vertical Datum 1988	5103
LD35491525.las	NAD83 (National Spatial Reference System 2011)	1116	North American Vertical Datum 1988	5103
LD35491528.las	NAD83 (National Spatial Reference System 2011)	1116	North American Vertical Datum 1988	5103
LD35491531.las	NAD83 (National Spatial Reference System 2011)	1116	North American Vertical Datum 1988	5103
LD35491534.las	NAD83 (National Spatial Reference System 2011)	1116	North American Vertical Datum 1988	5103
LD35491537.las	NAD83 (National Spatial Reference System 2011)	1116	North American Vertical Datum 1988	5103
LD35491540.las	NAD83 (National Spatial Reference System 2011)	1116	North American Vertical Datum 1988	5103
LD35491543.las	NAD83 (National Spatial Reference System 2011)	1116	North American Vertical Datum 1988	5103
LD35491546.las	NAD83 (National Spatial Reference System 2011)	1116	North American Vertical Datum 1988	5103
LD35491549.las	NAD83 (National Spatial Reference System 2011)	1116	North American Vertical Datum 1988	5103
LD35491552.las	NAD83 (National Spatial Reference System 2011)	1116	North American Vertical Datum 1988	5103
LD35491555.las	NAD83 (National Spatial Reference System 2011)	1116	North American Vertical Datum 1988	5103
LD35491558.las	NAD83 (National Spatial Reference System 2011)	1116	North American Vertical Datum 1988	5103
LD35491561.las	NAD83 (National Spatial Reference System 2011)	1116	North American Vertical Datum 1988	5103
LD35491564.las	NAD83 (National Spatial Reference System 2011)	1116	North American Vertical Datum 1988	5103
LD35491567.las	NAD83 (National Spatial Reference System 2011)	1116	North American Vertical Datum 1988	5103
LD35491570.las	NAD83 (National Spatial Reference System 2011)	1116	North American Vertical Datum 1988	5103
LD35491573.las	NAD83 (National Spatial Reference System 2011)	1116	North American Vertical Datum 1988	5103
LD35491576.las	NAD83 (National Spatial Reference System 2011)	1116	North American Vertical Datum 1988	5103
LD35491579.las	NAD83 (National Spatial Reference System 2011)	1116	North American Vertical Datum 1988	5103
LD35491582.las	NAD83 (National Spatial Reference System 2011)	1116	North American Vertical Datum 1988	5103
LD35491585.las	NAD83 (National Spatial Reference System 2011)	1116	North American Vertical Datum 1988	5103
LD35491588.las	NAD83 (National Spatial Reference System 2011)	1116	North American Vertical Datum 1988	5103
LD35491591.las	NAD83 (National Spatial Reference System 2011)	1116	North American Vertical Datum 1988	5103
LD35491594.las	NAD83 (National Spatial Reference System 2011)	1116	North American Vertical Datum 1988	5103
LD35491597.las	NAD83 (National Spatial Reference System 2011)	1116	North American Vertical Datum 1988	5103
LD35491600.las	NAD83 (National Spatial Reference System 2011)	1116	North American Vertical Datum 1988	5103
LD35491603.las	NAD83 (National Spatial Reference System 2011)	1116	North American Vertical Datum 1988	5103
LD35491606.las	NAD83 (National Spatial Reference System 2011)	1116	North American Vertical Datum 1988	5103
LD35491609.las	NAD83 (National Spatial Reference System 2011)	1116	North American Vertical Datum 1988	5103
LD35491612.las	NAD83 (National Spatial Reference System 2011)	1116	North American Vertical Datum 1988	5103
LD35521438.las	NAD83 (National Spatial Reference System 2011)	1116	North American Vertical Datum 1988	5103

DPH-4 Report on Datums - continued

File	Horizontal Datum	EPSG Code	Vertical Datum	EPSG Code
LD35521441.las	NAD83 (National Spatial Reference System 2011)	1116	North American Vertical Datum 1988	5103
LD35521444.las	NAD83 (National Spatial Reference System 2011)	1116	North American Vertical Datum 1988	5103
LD35521447.las	NAD83 (National Spatial Reference System 2011)	1116	North American Vertical Datum 1988	5103
LD35521450.las	NAD83 (National Spatial Reference System 2011)	1116	North American Vertical Datum 1988	5103
LD35521453.las	NAD83 (National Spatial Reference System 2011)	1116	North American Vertical Datum 1988	5103
LD35521456.las	NAD83 (National Spatial Reference System 2011)	1116	North American Vertical Datum 1988	5103
LD35521459.las	NAD83 (National Spatial Reference System 2011)	1116	North American Vertical Datum 1988	5103
LD35521462.las	NAD83 (National Spatial Reference System 2011)	1116	North American Vertical Datum 1988	5103
LD35521465.las	NAD83 (National Spatial Reference System 2011)	1116	North American Vertical Datum 1988	5103
LD35521468.las	NAD83 (National Spatial Reference System 2011)	1116	North American Vertical Datum 1988	5103
LD35521471.las	NAD83 (National Spatial Reference System 2011)	1116	North American Vertical Datum 1988	5103
LD35521474.las	NAD83 (National Spatial Reference System 2011)	1116	North American Vertical Datum 1988	5103
LD35521477.las	NAD83 (National Spatial Reference System 2011)	1116	North American Vertical Datum 1988	5103
LD35521480.las	NAD83 (National Spatial Reference System 2011)	1116	North American Vertical Datum 1988	5103
LD35521483.las	NAD83 (National Spatial Reference System 2011)	1116	North American Vertical Datum 1988	5103
LD35521486.las	NAD83 (National Spatial Reference System 2011)	1116	North American Vertical Datum 1988	5103
LD35521489.las	NAD83 (National Spatial Reference System 2011)	1116	North American Vertical Datum 1988	5103
LD35521492.las	NAD83 (National Spatial Reference System 2011)	1116	North American Vertical Datum 1988	5103
LD35521495.las	NAD83 (National Spatial Reference System 2011)	1116	North American Vertical Datum 1988	5103
LD35521498.las	NAD83 (National Spatial Reference System 2011)	1116	North American Vertical Datum 1988	5103
LD35521501.las	NAD83 (National Spatial Reference System 2011)	1116	North American Vertical Datum 1988	5103
LD35521504.las	NAD83 (National Spatial Reference System 2011)	1116	North American Vertical Datum 1988	5103
LD35521507.las	NAD83 (National Spatial Reference System 2011)	1116	North American Vertical Datum 1988	5103
LD35521510.las	NAD83 (National Spatial Reference System 2011)	1116	North American Vertical Datum 1988	5103
LD35521513.las	NAD83 (National Spatial Reference System 2011)	1116	North American Vertical Datum 1988	5103
LD35521516.las	NAD83 (National Spatial Reference System 2011)	1116	North American Vertical Datum 1988	5103
LD35521519.las	NAD83 (National Spatial Reference System 2011)	1116	North American Vertical Datum 1988	5103
LD35521522.las	NAD83 (National Spatial Reference System 2011)	1116	North American Vertical Datum 1988	5103
LD35521525.las	NAD83 (National Spatial Reference System 2011)	1116	North American Vertical Datum 1988	5103
LD35521528.las	NAD83 (National Spatial Reference System 2011)	1116	North American Vertical Datum 1988	5103
LD35521531.las	NAD83 (National Spatial Reference System 2011)	1116	North American Vertical Datum 1988	5103
LD35521534.las	NAD83 (National Spatial Reference System 2011)	1116	North American Vertical Datum 1988	5103
LD35521537.las	NAD83 (National Spatial Reference System 2011)	1116	North American Vertical Datum 1988	5103
LD35521540.las	NAD83 (National Spatial Reference System 2011)	1116	North American Vertical Datum 1988	5103

DPH-4 Report on Datums - continued

File	Horizontal Datum	EPSG Code	Vertical Datum	EPSG Code
LD35521543.las	NAD83 (National Spatial Reference System 2011)	1116	North American Vertical Datum 1988	5103
LD35521546.las	NAD83 (National Spatial Reference System 2011)	1116	North American Vertical Datum 1988	5103
LD35521549.las	NAD83 (National Spatial Reference System 2011)	1116	North American Vertical Datum 1988	5103
LD35521552.las	NAD83 (National Spatial Reference System 2011)	1116	North American Vertical Datum 1988	5103
LD35521555.las	NAD83 (National Spatial Reference System 2011)	1116	North American Vertical Datum 1988	5103
LD35521558.las	NAD83 (National Spatial Reference System 2011)	1116	North American Vertical Datum 1988	5103
LD35521561.las	NAD83 (National Spatial Reference System 2011)	1116	North American Vertical Datum 1988	5103
LD35521564.las	NAD83 (National Spatial Reference System 2011)	1116	North American Vertical Datum 1988	5103
LD35521567.las	NAD83 (National Spatial Reference System 2011)	1116	North American Vertical Datum 1988	5103
LD35521570.las	NAD83 (National Spatial Reference System 2011)	1116	North American Vertical Datum 1988	5103
LD35521573.las	NAD83 (National Spatial Reference System 2011)	1116	North American Vertical Datum 1988	5103
LD35521576.las	NAD83 (National Spatial Reference System 2011)	1116	North American Vertical Datum 1988	5103
LD35521579.las	NAD83 (National Spatial Reference System 2011)	1116	North American Vertical Datum 1988	5103
LD35521582.las	NAD83 (National Spatial Reference System 2011)	1116	North American Vertical Datum 1988	5103
LD35521585.las	NAD83 (National Spatial Reference System 2011)	1116	North American Vertical Datum 1988	5103
LD35521588.las	NAD83 (National Spatial Reference System 2011)	1116	North American Vertical Datum 1988	5103
LD35521591.las	NAD83 (National Spatial Reference System 2011)	1116	North American Vertical Datum 1988	5103
LD35521594.las	NAD83 (National Spatial Reference System 2011)	1116	North American Vertical Datum 1988	5103
LD35521597.las	NAD83 (National Spatial Reference System 2011)	1116	North American Vertical Datum 1988	5103
LD35521600.las	NAD83 (National Spatial Reference System 2011)	1116	North American Vertical Datum 1988	5103
LD35521603.las	NAD83 (National Spatial Reference System 2011)	1116	North American Vertical Datum 1988	5103
LD35521606.las	NAD83 (National Spatial Reference System 2011)	1116	North American Vertical Datum 1988	5103
LD35521609.las	NAD83 (National Spatial Reference System 2011)	1116	North American Vertical Datum 1988	5103
LD35521612.las	NAD83 (National Spatial Reference System 2011)	1116	North American Vertical Datum 1988	5103
LD35551438.las	NAD83 (National Spatial Reference System 2011)	1116	North American Vertical Datum 1988	5103
LD35551441.las	NAD83 (National Spatial Reference System 2011)	1116	North American Vertical Datum 1988	5103
LD35551444.las	NAD83 (National Spatial Reference System 2011)	1116	North American Vertical Datum 1988	5103
LD35551447.las	NAD83 (National Spatial Reference System 2011)	1116	North American Vertical Datum 1988	5103
LD35551450.las	NAD83 (National Spatial Reference System 2011)	1116	North American Vertical Datum 1988	5103
LD35551453.las	NAD83 (National Spatial Reference System 2011)	1116	North American Vertical Datum 1988	5103
LD35551456.las	NAD83 (National Spatial Reference System 2011)	1116	North American Vertical Datum 1988	5103
LD35551459.las	NAD83 (National Spatial Reference System 2011)	1116	North American Vertical Datum 1988	5103
LD35551462.las	NAD83 (National Spatial Reference System 2011)	1116	North American Vertical Datum 1988	5103
LD35551465.las	NAD83 (National Spatial Reference System 2011)	1116	North American Vertical Datum 1988	5103

DPH-4 Report on Datums - continued

File	Horizontal Datum	EPSG Code	Vertical Datum	EPSG Code
LD35551468.las	NAD83 (National Spatial Reference System 2011)	1116	North American Vertical Datum 1988	5103
LD35551471.las	NAD83 (National Spatial Reference System 2011)	1116	North American Vertical Datum 1988	5103
LD35551474.las	NAD83 (National Spatial Reference System 2011)	1116	North American Vertical Datum 1988	5103
LD35551477.las	NAD83 (National Spatial Reference System 2011)	1116	North American Vertical Datum 1988	5103
LD35551480.las	NAD83 (National Spatial Reference System 2011)	1116	North American Vertical Datum 1988	5103
LD35551483.las	NAD83 (National Spatial Reference System 2011)	1116	North American Vertical Datum 1988	5103
LD35551486.las	NAD83 (National Spatial Reference System 2011)	1116	North American Vertical Datum 1988	5103
LD35551489.las	NAD83 (National Spatial Reference System 2011)	1116	North American Vertical Datum 1988	5103
LD35551492.las	NAD83 (National Spatial Reference System 2011)	1116	North American Vertical Datum 1988	5103
LD35551495.las	NAD83 (National Spatial Reference System 2011)	1116	North American Vertical Datum 1988	5103
LD35551498.las	NAD83 (National Spatial Reference System 2011)	1116	North American Vertical Datum 1988	5103
LD35551501.las	NAD83 (National Spatial Reference System 2011)	1116	North American Vertical Datum 1988	5103
LD35551504.las	NAD83 (National Spatial Reference System 2011)	1116	North American Vertical Datum 1988	5103
LD35551507.las	NAD83 (National Spatial Reference System 2011)	1116	North American Vertical Datum 1988	5103
LD35551510.las	NAD83 (National Spatial Reference System 2011)	1116	North American Vertical Datum 1988	5103
LD35551513.las	NAD83 (National Spatial Reference System 2011)	1116	North American Vertical Datum 1988	5103
LD35551516.las	NAD83 (National Spatial Reference System 2011)	1116	North American Vertical Datum 1988	5103
LD35551519.las	NAD83 (National Spatial Reference System 2011)	1116	North American Vertical Datum 1988	5103
LD35551522.las	NAD83 (National Spatial Reference System 2011)	1116	North American Vertical Datum 1988	5103
LD35551525.las	NAD83 (National Spatial Reference System 2011)	1116	North American Vertical Datum 1988	5103
LD35551528.las	NAD83 (National Spatial Reference System 2011)	1116	North American Vertical Datum 1988	5103
LD35551531.las	NAD83 (National Spatial Reference System 2011)	1116	North American Vertical Datum 1988	5103
LD35551534.las	NAD83 (National Spatial Reference System 2011)	1116	North American Vertical Datum 1988	5103
LD35551537.las	NAD83 (National Spatial Reference System 2011)	1116	North American Vertical Datum 1988	5103
LD35551540.las	NAD83 (National Spatial Reference System 2011)	1116	North American Vertical Datum 1988	5103
LD35551543.las	NAD83 (National Spatial Reference System 2011)	1116	North American Vertical Datum 1988	5103
LD35551546.las	NAD83 (National Spatial Reference System 2011)	1116	North American Vertical Datum 1988	5103
LD35551549.las	NAD83 (National Spatial Reference System 2011)	1116	North American Vertical Datum 1988	5103
LD35551552.las	NAD83 (National Spatial Reference System 2011)	1116	North American Vertical Datum 1988	5103
LD35551555.las	NAD83 (National Spatial Reference System 2011)	1116	North American Vertical Datum 1988	5103
LD35551558.las	NAD83 (National Spatial Reference System 2011)	1116	North American Vertical Datum 1988	5103
LD35551561.las	NAD83 (National Spatial Reference System 2011)	1116	North American Vertical Datum 1988	5103
LD35551564.las	NAD83 (National Spatial Reference System 2011)	1116	North American Vertical Datum 1988	5103
LD35551567.las	NAD83 (National Spatial Reference System 2011)	1116	North American Vertical Datum 1988	5103

DPH-4 Report on Datums - continued

File	Horizontal Datum	EPSG Code	Vertical Datum	EPSG Code
LD35551570.las	NAD83 (National Spatial Reference System 2011)	1116	North American Vertical Datum 1988	5103
LD35551573.las	NAD83 (National Spatial Reference System 2011)	1116	North American Vertical Datum 1988	5103
LD35551576.las	NAD83 (National Spatial Reference System 2011)	1116	North American Vertical Datum 1988	5103
LD35551579.las	NAD83 (National Spatial Reference System 2011)	1116	North American Vertical Datum 1988	5103
LD35551582.las	NAD83 (National Spatial Reference System 2011)	1116	North American Vertical Datum 1988	5103
LD35551585.las	NAD83 (National Spatial Reference System 2011)	1116	North American Vertical Datum 1988	5103
LD35551588.las	NAD83 (National Spatial Reference System 2011)	1116	North American Vertical Datum 1988	5103
LD35551591.las	NAD83 (National Spatial Reference System 2011)	1116	North American Vertical Datum 1988	5103
LD35551594.las	NAD83 (National Spatial Reference System 2011)	1116	North American Vertical Datum 1988	5103
LD35551597.las	NAD83 (National Spatial Reference System 2011)	1116	North American Vertical Datum 1988	5103
LD35551600.las	NAD83 (National Spatial Reference System 2011)	1116	North American Vertical Datum 1988	5103
LD35551603.las	NAD83 (National Spatial Reference System 2011)	1116	North American Vertical Datum 1988	5103
LD35551606.las	NAD83 (National Spatial Reference System 2011)	1116	North American Vertical Datum 1988	5103
LD35551609.las	NAD83 (National Spatial Reference System 2011)	1116	North American Vertical Datum 1988	5103
LD35551612.las	NAD83 (National Spatial Reference System 2011)	1116	North American Vertical Datum 1988	5103
LD35581438.las	NAD83 (National Spatial Reference System 2011)	1116	North American Vertical Datum 1988	5103
LD35581441.las	NAD83 (National Spatial Reference System 2011)	1116	North American Vertical Datum 1988	5103
LD35581444.las	NAD83 (National Spatial Reference System 2011)	1116	North American Vertical Datum 1988	5103
LD35581447.las	NAD83 (National Spatial Reference System 2011)	1116	North American Vertical Datum 1988	5103
LD35581450.las	NAD83 (National Spatial Reference System 2011)	1116	North American Vertical Datum 1988	5103
LD35581453.las	NAD83 (National Spatial Reference System 2011)	1116	North American Vertical Datum 1988	5103
LD35581456.las	NAD83 (National Spatial Reference System 2011)	1116	North American Vertical Datum 1988	5103
LD35581459.las	NAD83 (National Spatial Reference System 2011)	1116	North American Vertical Datum 1988	5103
LD35581462.las	NAD83 (National Spatial Reference System 2011)	1116	North American Vertical Datum 1988	5103
LD35581465.las	NAD83 (National Spatial Reference System 2011)	1116	North American Vertical Datum 1988	5103
LD35581468.las	NAD83 (National Spatial Reference System 2011)	1116	North American Vertical Datum 1988	5103
LD35581471.las	NAD83 (National Spatial Reference System 2011)	1116	North American Vertical Datum 1988	5103
LD35581474.las	NAD83 (National Spatial Reference System 2011)	1116	North American Vertical Datum 1988	5103
LD35581477.las	NAD83 (National Spatial Reference System 2011)	1116	North American Vertical Datum 1988	5103
LD35581480.las	NAD83 (National Spatial Reference System 2011)	1116	North American Vertical Datum 1988	5103
LD35581483.las	NAD83 (National Spatial Reference System 2011)	1116	North American Vertical Datum 1988	5103
LD35581486.las	NAD83 (National Spatial Reference System 2011)	1116	North American Vertical Datum 1988	5103
LD35581489.las	NAD83 (National Spatial Reference System 2011)	1116	North American Vertical Datum 1988	5103
LD35581492.las	NAD83 (National Spatial Reference System 2011)	1116	North American Vertical Datum 1988	5103

DPH-4 Report on Datums - continued

File	Horizontal Datum	EPSG Code	Vertical Datum	EPSG Code
LD35581495.las	NAD83 (National Spatial Reference System 2011)	1116	North American Vertical Datum 1988	5103
LD35581498.las	NAD83 (National Spatial Reference System 2011)	1116	North American Vertical Datum 1988	5103
LD35581501.las	NAD83 (National Spatial Reference System 2011)	1116	North American Vertical Datum 1988	5103
LD35581504.las	NAD83 (National Spatial Reference System 2011)	1116	North American Vertical Datum 1988	5103
LD35581507.las	NAD83 (National Spatial Reference System 2011)	1116	North American Vertical Datum 1988	5103
LD35581510.las	NAD83 (National Spatial Reference System 2011)	1116	North American Vertical Datum 1988	5103
LD35581513.las	NAD83 (National Spatial Reference System 2011)	1116	North American Vertical Datum 1988	5103
LD35581516.las	NAD83 (National Spatial Reference System 2011)	1116	North American Vertical Datum 1988	5103
LD35581519.las	NAD83 (National Spatial Reference System 2011)	1116	North American Vertical Datum 1988	5103
LD35581522.las	NAD83 (National Spatial Reference System 2011)	1116	North American Vertical Datum 1988	5103
LD35581525.las	NAD83 (National Spatial Reference System 2011)	1116	North American Vertical Datum 1988	5103
LD35581528.las	NAD83 (National Spatial Reference System 2011)	1116	North American Vertical Datum 1988	5103
LD35581531.las	NAD83 (National Spatial Reference System 2011)	1116	North American Vertical Datum 1988	5103
LD35581534.las	NAD83 (National Spatial Reference System 2011)	1116	North American Vertical Datum 1988	5103
LD35581537.las	NAD83 (National Spatial Reference System 2011)	1116	North American Vertical Datum 1988	5103
LD35581540.las	NAD83 (National Spatial Reference System 2011)	1116	North American Vertical Datum 1988	5103
LD35581543.las	NAD83 (National Spatial Reference System 2011)	1116	North American Vertical Datum 1988	5103
LD35581546.las	NAD83 (National Spatial Reference System 2011)	1116	North American Vertical Datum 1988	5103
LD35581549.las	NAD83 (National Spatial Reference System 2011)	1116	North American Vertical Datum 1988	5103
LD35581552.las	NAD83 (National Spatial Reference System 2011)	1116	North American Vertical Datum 1988	5103
LD35581555.las	NAD83 (National Spatial Reference System 2011)	1116	North American Vertical Datum 1988	5103
LD35581558.las	NAD83 (National Spatial Reference System 2011)	1116	North American Vertical Datum 1988	5103
LD35581561.las	NAD83 (National Spatial Reference System 2011)	1116	North American Vertical Datum 1988	5103
LD35581564.las	NAD83 (National Spatial Reference System 2011)	1116	North American Vertical Datum 1988	5103
LD35581567.las	NAD83 (National Spatial Reference System 2011)	1116	North American Vertical Datum 1988	5103
LD35581570.las	NAD83 (National Spatial Reference System 2011)	1116	North American Vertical Datum 1988	5103
LD35581573.las	NAD83 (National Spatial Reference System 2011)	1116	North American Vertical Datum 1988	5103
LD35581576.las	NAD83 (National Spatial Reference System 2011)	1116	North American Vertical Datum 1988	5103
LD35581579.las	NAD83 (National Spatial Reference System 2011)	1116	North American Vertical Datum 1988	5103
LD35581582.las	NAD83 (National Spatial Reference System 2011)	1116	North American Vertical Datum 1988	5103
LD35581585.las	NAD83 (National Spatial Reference System 2011)	1116	North American Vertical Datum 1988	5103
LD35581588.las	NAD83 (National Spatial Reference System 2011)	1116	North American Vertical Datum 1988	5103
LD35581591.las	NAD83 (National Spatial Reference System 2011)	1116	North American Vertical Datum 1988	5103
LD35581594.las	NAD83 (National Spatial Reference System 2011)	1116	North American Vertical Datum 1988	5103

DPH-4 Report on Datums - continued

File	Horizontal Datum	EPSG Code	Vertical Datum	EPSG Code
LD35581597.las	NAD83 (National Spatial Reference System 2011)	1116	North American Vertical Datum 1988	5103
LD35581600.las	NAD83 (National Spatial Reference System 2011)	1116	North American Vertical Datum 1988	5103
LD35581603.las	NAD83 (National Spatial Reference System 2011)	1116	North American Vertical Datum 1988	5103
LD35581606.las	NAD83 (National Spatial Reference System 2011)	1116	North American Vertical Datum 1988	5103
LD35581609.las	NAD83 (National Spatial Reference System 2011)	1116	North American Vertical Datum 1988	5103
LD35581612.las	NAD83 (National Spatial Reference System 2011)	1116	North American Vertical Datum 1988	5103
LD35611432.las	NAD83 (National Spatial Reference System 2011)	1116	North American Vertical Datum 1988	5103
LD35611435.las	NAD83 (National Spatial Reference System 2011)	1116	North American Vertical Datum 1988	5103
LD35611438.las	NAD83 (National Spatial Reference System 2011)	1116	North American Vertical Datum 1988	5103
LD35611441.las	NAD83 (National Spatial Reference System 2011)	1116	North American Vertical Datum 1988	5103
LD35611444.las	NAD83 (National Spatial Reference System 2011)	1116	North American Vertical Datum 1988	5103
LD35611447.las	NAD83 (National Spatial Reference System 2011)	1116	North American Vertical Datum 1988	5103
LD35611450.las	NAD83 (National Spatial Reference System 2011)	1116	North American Vertical Datum 1988	5103
LD35611453.las	NAD83 (National Spatial Reference System 2011)	1116	North American Vertical Datum 1988	5103
LD35611456.las	NAD83 (National Spatial Reference System 2011)	1116	North American Vertical Datum 1988	5103
LD35611459.las	NAD83 (National Spatial Reference System 2011)	1116	North American Vertical Datum 1988	5103
LD35611462.las	NAD83 (National Spatial Reference System 2011)	1116	North American Vertical Datum 1988	5103
LD35611465.las	NAD83 (National Spatial Reference System 2011)	1116	North American Vertical Datum 1988	5103
LD35611468.las	NAD83 (National Spatial Reference System 2011)	1116	North American Vertical Datum 1988	5103
LD35611471.las	NAD83 (National Spatial Reference System 2011)	1116	North American Vertical Datum 1988	5103
LD35611474.las	NAD83 (National Spatial Reference System 2011)	1116	North American Vertical Datum 1988	5103
LD35611477.las	NAD83 (National Spatial Reference System 2011)	1116	North American Vertical Datum 1988	5103
LD35611480.las	NAD83 (National Spatial Reference System 2011)	1116	North American Vertical Datum 1988	5103
LD35611483.las	NAD83 (National Spatial Reference System 2011)	1116	North American Vertical Datum 1988	5103
LD35611486.las	NAD83 (National Spatial Reference System 2011)	1116	North American Vertical Datum 1988	5103
LD35611489.las	NAD83 (National Spatial Reference System 2011)	1116	North American Vertical Datum 1988	5103
LD35611492.las	NAD83 (National Spatial Reference System 2011)	1116	North American Vertical Datum 1988	5103
LD35611495.las	NAD83 (National Spatial Reference System 2011)	1116	North American Vertical Datum 1988	5103
LD35611498.las	NAD83 (National Spatial Reference System 2011)	1116	North American Vertical Datum 1988	5103
LD35611501.las	NAD83 (National Spatial Reference System 2011)	1116	North American Vertical Datum 1988	5103
LD35611504.las	NAD83 (National Spatial Reference System 2011)	1116	North American Vertical Datum 1988	5103
LD35611507.las	NAD83 (National Spatial Reference System 2011)	1116	North American Vertical Datum 1988	5103
LD35611510.las	NAD83 (National Spatial Reference System 2011)	1116	North American Vertical Datum 1988	5103
LD35611513.las	NAD83 (National Spatial Reference System 2011)	1116	North American Vertical Datum 1988	5103

DPH-4 Report on Datums - continued

File	Horizontal Datum	EPSG Code	Vertical Datum	EPSG Code
LD35611516.las	NAD83 (National Spatial Reference System 2011)	1116	North American Vertical Datum 1988	5103
LD35611519.las	NAD83 (National Spatial Reference System 2011)	1116	North American Vertical Datum 1988	5103
LD35611522.las	NAD83 (National Spatial Reference System 2011)	1116	North American Vertical Datum 1988	5103
LD35611525.las	NAD83 (National Spatial Reference System 2011)	1116	North American Vertical Datum 1988	5103
LD35611528.las	NAD83 (National Spatial Reference System 2011)	1116	North American Vertical Datum 1988	5103
LD35611531.las	NAD83 (National Spatial Reference System 2011)	1116	North American Vertical Datum 1988	5103
LD35611534.las	NAD83 (National Spatial Reference System 2011)	1116	North American Vertical Datum 1988	5103
LD35611537.las	NAD83 (National Spatial Reference System 2011)	1116	North American Vertical Datum 1988	5103
LD35611540.las	NAD83 (National Spatial Reference System 2011)	1116	North American Vertical Datum 1988	5103
LD35611543.las	NAD83 (National Spatial Reference System 2011)	1116	North American Vertical Datum 1988	5103
LD35611546.las	NAD83 (National Spatial Reference System 2011)	1116	North American Vertical Datum 1988	5103
LD35611549.las	NAD83 (National Spatial Reference System 2011)	1116	North American Vertical Datum 1988	5103
LD35611552.las	NAD83 (National Spatial Reference System 2011)	1116	North American Vertical Datum 1988	5103
LD35611555.las	NAD83 (National Spatial Reference System 2011)	1116	North American Vertical Datum 1988	5103
LD35611558.las	NAD83 (National Spatial Reference System 2011)	1116	North American Vertical Datum 1988	5103
LD35611561.las	NAD83 (National Spatial Reference System 2011)	1116	North American Vertical Datum 1988	5103
LD35611564.las	NAD83 (National Spatial Reference System 2011)	1116	North American Vertical Datum 1988	5103
LD35611567.las	NAD83 (National Spatial Reference System 2011)	1116	North American Vertical Datum 1988	5103
LD35611570.las	NAD83 (National Spatial Reference System 2011)	1116	North American Vertical Datum 1988	5103
LD35611573.las	NAD83 (National Spatial Reference System 2011)	1116	North American Vertical Datum 1988	5103
LD35611576.las	NAD83 (National Spatial Reference System 2011)	1116	North American Vertical Datum 1988	5103
LD35611579.las	NAD83 (National Spatial Reference System 2011)	1116	North American Vertical Datum 1988	5103
LD35611582.las	NAD83 (National Spatial Reference System 2011)	1116	North American Vertical Datum 1988	5103
LD35611585.las	NAD83 (National Spatial Reference System 2011)	1116	North American Vertical Datum 1988	5103
LD35611588.las	NAD83 (National Spatial Reference System 2011)	1116	North American Vertical Datum 1988	5103
LD35611591.las	NAD83 (National Spatial Reference System 2011)	1116	North American Vertical Datum 1988	5103
LD35611594.las	NAD83 (National Spatial Reference System 2011)	1116	North American Vertical Datum 1988	5103
LD35611597.las	NAD83 (National Spatial Reference System 2011)	1116	North American Vertical Datum 1988	5103
LD35611600.las	NAD83 (National Spatial Reference System 2011)	1116	North American Vertical Datum 1988	5103
LD35611603.las	NAD83 (National Spatial Reference System 2011)	1116	North American Vertical Datum 1988	5103
LD35611606.las	NAD83 (National Spatial Reference System 2011)	1116	North American Vertical Datum 1988	5103
LD35611609.las	NAD83 (National Spatial Reference System 2011)	1116	North American Vertical Datum 1988	5103
LD35611612.las	NAD83 (National Spatial Reference System 2011)	1116	North American Vertical Datum 1988	5103
LD35641339.las	NAD83 (National Spatial Reference System 2011)	1116	North American Vertical Datum 1988	5103

DPH-4 Report on Datums - continued

File	Horizontal Datum	EPSG Code	Vertical Datum	EPSG Code
LD35641342.las	NAD83 (National Spatial Reference System 2011)	1116	North American Vertical Datum 1988	5103
LD35641345.las	NAD83 (National Spatial Reference System 2011)	1116	North American Vertical Datum 1988	5103
LD35641348.las	NAD83 (National Spatial Reference System 2011)	1116	North American Vertical Datum 1988	5103
LD35641351.las	NAD83 (National Spatial Reference System 2011)	1116	North American Vertical Datum 1988	5103
LD35641354.las	NAD83 (National Spatial Reference System 2011)	1116	North American Vertical Datum 1988	5103
LD35641357.las	NAD83 (National Spatial Reference System 2011)	1116	North American Vertical Datum 1988	5103
LD35641360.las	NAD83 (National Spatial Reference System 2011)	1116	North American Vertical Datum 1988	5103
LD35641363.las	NAD83 (National Spatial Reference System 2011)	1116	North American Vertical Datum 1988	5103
LD35641366.las	NAD83 (National Spatial Reference System 2011)	1116	North American Vertical Datum 1988	5103
LD35641369.las	NAD83 (National Spatial Reference System 2011)	1116	North American Vertical Datum 1988	5103
LD35641372.las	NAD83 (National Spatial Reference System 2011)	1116	North American Vertical Datum 1988	5103
LD35641375.las	NAD83 (National Spatial Reference System 2011)	1116	North American Vertical Datum 1988	5103
LD35641378.las	NAD83 (National Spatial Reference System 2011)	1116	North American Vertical Datum 1988	5103
LD35641381.las	NAD83 (National Spatial Reference System 2011)	1116	North American Vertical Datum 1988	5103
LD35641384.las	NAD83 (National Spatial Reference System 2011)	1116	North American Vertical Datum 1988	5103
LD35641387.las	NAD83 (National Spatial Reference System 2011)	1116	North American Vertical Datum 1988	5103
LD35641390.las	NAD83 (National Spatial Reference System 2011)	1116	North American Vertical Datum 1988	5103
LD35641393.las	NAD83 (National Spatial Reference System 2011)	1116	North American Vertical Datum 1988	5103
LD35641396.las	NAD83 (National Spatial Reference System 2011)	1116	North American Vertical Datum 1988	5103
LD35641399.las	NAD83 (National Spatial Reference System 2011)	1116	North American Vertical Datum 1988	5103
LD35641402.las	NAD83 (National Spatial Reference System 2011)	1116	North American Vertical Datum 1988	5103
LD35641405.las	NAD83 (National Spatial Reference System 2011)	1116	North American Vertical Datum 1988	5103
LD35641408.las	NAD83 (National Spatial Reference System 2011)	1116	North American Vertical Datum 1988	5103
LD35641411.las	NAD83 (National Spatial Reference System 2011)	1116	North American Vertical Datum 1988	5103
LD35641414.las	NAD83 (National Spatial Reference System 2011)	1116	North American Vertical Datum 1988	5103
LD35641417.las	NAD83 (National Spatial Reference System 2011)	1116	North American Vertical Datum 1988	5103
LD35641420.las	NAD83 (National Spatial Reference System 2011)	1116	North American Vertical Datum 1988	5103
LD35641423.las	NAD83 (National Spatial Reference System 2011)	1116	North American Vertical Datum 1988	5103
LD35641426.las	NAD83 (National Spatial Reference System 2011)	1116	North American Vertical Datum 1988	5103
LD35641429.las	NAD83 (National Spatial Reference System 2011)	1116	North American Vertical Datum 1988	5103
LD35641432.las	NAD83 (National Spatial Reference System 2011)	1116	North American Vertical Datum 1988	5103
LD35641435.las	NAD83 (National Spatial Reference System 2011)	1116	North American Vertical Datum 1988	5103
LD35641438.las	NAD83 (National Spatial Reference System 2011)	1116	North American Vertical Datum 1988	5103
LD35641441.las	NAD83 (National Spatial Reference System 2011)	1116	North American Vertical Datum 1988	5103

DPH-4 Report on Datums - continued

File	Horizontal Datum	EPSG Code	Vertical Datum	EPSG Code
LD35641444.las	NAD83 (National Spatial Reference System 2011)	1116	North American Vertical Datum 1988	5103
LD35641447.las	NAD83 (National Spatial Reference System 2011)	1116	North American Vertical Datum 1988	5103
LD35641450.las	NAD83 (National Spatial Reference System 2011)	1116	North American Vertical Datum 1988	5103
LD35641453.las	NAD83 (National Spatial Reference System 2011)	1116	North American Vertical Datum 1988	5103
LD35641456.las	NAD83 (National Spatial Reference System 2011)	1116	North American Vertical Datum 1988	5103
LD35641459.las	NAD83 (National Spatial Reference System 2011)	1116	North American Vertical Datum 1988	5103
LD35641462.las	NAD83 (National Spatial Reference System 2011)	1116	North American Vertical Datum 1988	5103
LD35641465.las	NAD83 (National Spatial Reference System 2011)	1116	North American Vertical Datum 1988	5103
LD35641468.las	NAD83 (National Spatial Reference System 2011)	1116	North American Vertical Datum 1988	5103
LD35641471.las	NAD83 (National Spatial Reference System 2011)	1116	North American Vertical Datum 1988	5103
LD35641474.las	NAD83 (National Spatial Reference System 2011)	1116	North American Vertical Datum 1988	5103
LD35641477.las	NAD83 (National Spatial Reference System 2011)	1116	North American Vertical Datum 1988	5103
LD35641480.las	NAD83 (National Spatial Reference System 2011)	1116	North American Vertical Datum 1988	5103
LD35641483.las	NAD83 (National Spatial Reference System 2011)	1116	North American Vertical Datum 1988	5103
LD35641486.las	NAD83 (National Spatial Reference System 2011)	1116	North American Vertical Datum 1988	5103
LD35641489.las	NAD83 (National Spatial Reference System 2011)	1116	North American Vertical Datum 1988	5103
LD35641492.las	NAD83 (National Spatial Reference System 2011)	1116	North American Vertical Datum 1988	5103
LD35641495.las	NAD83 (National Spatial Reference System 2011)	1116	North American Vertical Datum 1988	5103
LD35641498.las	NAD83 (National Spatial Reference System 2011)	1116	North American Vertical Datum 1988	5103
LD35641501.las	NAD83 (National Spatial Reference System 2011)	1116	North American Vertical Datum 1988	5103
LD35641504.las	NAD83 (National Spatial Reference System 2011)	1116	North American Vertical Datum 1988	5103
LD35641507.las	NAD83 (National Spatial Reference System 2011)	1116	North American Vertical Datum 1988	5103
LD35641510.las	NAD83 (National Spatial Reference System 2011)	1116	North American Vertical Datum 1988	5103
LD35641513.las	NAD83 (National Spatial Reference System 2011)	1116	North American Vertical Datum 1988	5103
LD35641516.las	NAD83 (National Spatial Reference System 2011)	1116	North American Vertical Datum 1988	5103
LD35641519.las	NAD83 (National Spatial Reference System 2011)	1116	North American Vertical Datum 1988	5103
LD35641522.las	NAD83 (National Spatial Reference System 2011)	1116	North American Vertical Datum 1988	5103
LD35641525.las	NAD83 (National Spatial Reference System 2011)	1116	North American Vertical Datum 1988	5103
LD35641528.las	NAD83 (National Spatial Reference System 2011)	1116	North American Vertical Datum 1988	5103
LD35641531.las	NAD83 (National Spatial Reference System 2011)	1116	North American Vertical Datum 1988	5103
LD35641534.las	NAD83 (National Spatial Reference System 2011)	1116	North American Vertical Datum 1988	5103
LD35641537.las	NAD83 (National Spatial Reference System 2011)	1116	North American Vertical Datum 1988	5103
LD35641540.las	NAD83 (National Spatial Reference System 2011)	1116	North American Vertical Datum 1988	5103
LD35641543.las	NAD83 (National Spatial Reference System 2011)	1116	North American Vertical Datum 1988	5103

DPH-4 Report on Datums - continued

File	Horizontal Datum	EPSG Code	Vertical Datum	EPSG Code
LD35641546.las	NAD83 (National Spatial Reference System 2011)	1116	North American Vertical Datum 1988	5103
LD35641549.las	NAD83 (National Spatial Reference System 2011)	1116	North American Vertical Datum 1988	5103
LD35641552.las	NAD83 (National Spatial Reference System 2011)	1116	North American Vertical Datum 1988	5103
LD35641555.las	NAD83 (National Spatial Reference System 2011)	1116	North American Vertical Datum 1988	5103
LD35641558.las	NAD83 (National Spatial Reference System 2011)	1116	North American Vertical Datum 1988	5103
LD35641561.las	NAD83 (National Spatial Reference System 2011)	1116	North American Vertical Datum 1988	5103
LD35641564.las	NAD83 (National Spatial Reference System 2011)	1116	North American Vertical Datum 1988	5103
LD35641567.las	NAD83 (National Spatial Reference System 2011)	1116	North American Vertical Datum 1988	5103
LD35641570.las	NAD83 (National Spatial Reference System 2011)	1116	North American Vertical Datum 1988	5103
LD35641573.las	NAD83 (National Spatial Reference System 2011)	1116	North American Vertical Datum 1988	5103
LD35641576.las	NAD83 (National Spatial Reference System 2011)	1116	North American Vertical Datum 1988	5103
LD35641579.las	NAD83 (National Spatial Reference System 2011)	1116	North American Vertical Datum 1988	5103
LD35641582.las	NAD83 (National Spatial Reference System 2011)	1116	North American Vertical Datum 1988	5103
LD35641585.las	NAD83 (National Spatial Reference System 2011)	1116	North American Vertical Datum 1988	5103
LD35641588.las	NAD83 (National Spatial Reference System 2011)	1116	North American Vertical Datum 1988	5103
LD35641591.las	NAD83 (National Spatial Reference System 2011)	1116	North American Vertical Datum 1988	5103
LD35641594.las	NAD83 (National Spatial Reference System 2011)	1116	North American Vertical Datum 1988	5103
LD35641597.las	NAD83 (National Spatial Reference System 2011)	1116	North American Vertical Datum 1988	5103
LD35641600.las	NAD83 (National Spatial Reference System 2011)	1116	North American Vertical Datum 1988	5103
LD35641603.las	NAD83 (National Spatial Reference System 2011)	1116	North American Vertical Datum 1988	5103
LD35641606.las	NAD83 (National Spatial Reference System 2011)	1116	North American Vertical Datum 1988	5103
LD35641609.las	NAD83 (National Spatial Reference System 2011)	1116	North American Vertical Datum 1988	5103
LD35641612.las	NAD83 (National Spatial Reference System 2011)	1116	North American Vertical Datum 1988	5103
LD35671339.las	NAD83 (National Spatial Reference System 2011)	1116	North American Vertical Datum 1988	5103
LD35671342.las	NAD83 (National Spatial Reference System 2011)	1116	North American Vertical Datum 1988	5103
LD35671345.las	NAD83 (National Spatial Reference System 2011)	1116	North American Vertical Datum 1988	5103
LD35671348.las	NAD83 (National Spatial Reference System 2011)	1116	North American Vertical Datum 1988	5103
LD35671351.las	NAD83 (National Spatial Reference System 2011)	1116	North American Vertical Datum 1988	5103
LD35671354.las	NAD83 (National Spatial Reference System 2011)	1116	North American Vertical Datum 1988	5103
LD35671357.las	NAD83 (National Spatial Reference System 2011)	1116	North American Vertical Datum 1988	5103
LD35671360.las	NAD83 (National Spatial Reference System 2011)	1116	North American Vertical Datum 1988	5103
LD35671363.las	NAD83 (National Spatial Reference System 2011)	1116	North American Vertical Datum 1988	5103
LD35671366.las	NAD83 (National Spatial Reference System 2011)	1116	North American Vertical Datum 1988	5103
LD35671369.las	NAD83 (National Spatial Reference System 2011)	1116	North American Vertical Datum 1988	5103

DPH-4 Report on Datums - continued

File	Horizontal Datum	EPSG Code	Vertical Datum	EPSG Code
LD35671372.las	NAD83 (National Spatial Reference System 2011)	1116	North American Vertical Datum 1988	5103
LD35671375.las	NAD83 (National Spatial Reference System 2011)	1116	North American Vertical Datum 1988	5103
LD35671378.las	NAD83 (National Spatial Reference System 2011)	1116	North American Vertical Datum 1988	5103
LD35671381.las	NAD83 (National Spatial Reference System 2011)	1116	North American Vertical Datum 1988	5103
LD35671384.las	NAD83 (National Spatial Reference System 2011)	1116	North American Vertical Datum 1988	5103
LD35671387.las	NAD83 (National Spatial Reference System 2011)	1116	North American Vertical Datum 1988	5103
LD35671390.las	NAD83 (National Spatial Reference System 2011)	1116	North American Vertical Datum 1988	5103
LD35671393.las	NAD83 (National Spatial Reference System 2011)	1116	North American Vertical Datum 1988	5103
LD35671396.las	NAD83 (National Spatial Reference System 2011)	1116	North American Vertical Datum 1988	5103
LD35671399.las	NAD83 (National Spatial Reference System 2011)	1116	North American Vertical Datum 1988	5103
LD35671402.las	NAD83 (National Spatial Reference System 2011)	1116	North American Vertical Datum 1988	5103
LD35671405.las	NAD83 (National Spatial Reference System 2011)	1116	North American Vertical Datum 1988	5103
LD35671408.las	NAD83 (National Spatial Reference System 2011)	1116	North American Vertical Datum 1988	5103
LD35671411.las	NAD83 (National Spatial Reference System 2011)	1116	North American Vertical Datum 1988	5103
LD35671414.las	NAD83 (National Spatial Reference System 2011)	1116	North American Vertical Datum 1988	5103
LD35671417.las	NAD83 (National Spatial Reference System 2011)	1116	North American Vertical Datum 1988	5103
LD35671420.las	NAD83 (National Spatial Reference System 2011)	1116	North American Vertical Datum 1988	5103
LD35671423.las	NAD83 (National Spatial Reference System 2011)	1116	North American Vertical Datum 1988	5103
LD35671426.las	NAD83 (National Spatial Reference System 2011)	1116	North American Vertical Datum 1988	5103
LD35671429.las	NAD83 (National Spatial Reference System 2011)	1116	North American Vertical Datum 1988	5103
LD35671432.las	NAD83 (National Spatial Reference System 2011)	1116	North American Vertical Datum 1988	5103
LD35671435.las	NAD83 (National Spatial Reference System 2011)	1116	North American Vertical Datum 1988	5103
LD35671438.las	NAD83 (National Spatial Reference System 2011)	1116	North American Vertical Datum 1988	5103
LD35671441.las	NAD83 (National Spatial Reference System 2011)	1116	North American Vertical Datum 1988	5103
LD35671444.las	NAD83 (National Spatial Reference System 2011)	1116	North American Vertical Datum 1988	5103
LD35671447.las	NAD83 (National Spatial Reference System 2011)	1116	North American Vertical Datum 1988	5103
LD35671450.las	NAD83 (National Spatial Reference System 2011)	1116	North American Vertical Datum 1988	5103
LD35671453.las	NAD83 (National Spatial Reference System 2011)	1116	North American Vertical Datum 1988	5103
LD35671456.las	NAD83 (National Spatial Reference System 2011)	1116	North American Vertical Datum 1988	5103
LD35671459.las	NAD83 (National Spatial Reference System 2011)	1116	North American Vertical Datum 1988	5103
LD35671462.las	NAD83 (National Spatial Reference System 2011)	1116	North American Vertical Datum 1988	5103
LD35671465.las	NAD83 (National Spatial Reference System 2011)	1116	North American Vertical Datum 1988	5103
LD35671468.las	NAD83 (National Spatial Reference System 2011)	1116	North American Vertical Datum 1988	5103
LD35671471.las	NAD83 (National Spatial Reference System 2011)	1116	North American Vertical Datum 1988	5103

DPH-4 Report on Datums - continued

File	Horizontal Datum	EPSG Code	Vertical Datum	EPSG Code
LD35671474.las	NAD83 (National Spatial Reference System 2011)	1116	North American Vertical Datum 1988	5103
LD35671477.las	NAD83 (National Spatial Reference System 2011)	1116	North American Vertical Datum 1988	5103
LD35671480.las	NAD83 (National Spatial Reference System 2011)	1116	North American Vertical Datum 1988	5103
LD35671483.las	NAD83 (National Spatial Reference System 2011)	1116	North American Vertical Datum 1988	5103
LD35671486.las	NAD83 (National Spatial Reference System 2011)	1116	North American Vertical Datum 1988	5103
LD35671489.las	NAD83 (National Spatial Reference System 2011)	1116	North American Vertical Datum 1988	5103
LD35671492.las	NAD83 (National Spatial Reference System 2011)	1116	North American Vertical Datum 1988	5103
LD35671495.las	NAD83 (National Spatial Reference System 2011)	1116	North American Vertical Datum 1988	5103
LD35671498.las	NAD83 (National Spatial Reference System 2011)	1116	North American Vertical Datum 1988	5103
LD35671501.las	NAD83 (National Spatial Reference System 2011)	1116	North American Vertical Datum 1988	5103
LD35671504.las	NAD83 (National Spatial Reference System 2011)	1116	North American Vertical Datum 1988	5103
LD35671507.las	NAD83 (National Spatial Reference System 2011)	1116	North American Vertical Datum 1988	5103
LD35671510.las	NAD83 (National Spatial Reference System 2011)	1116	North American Vertical Datum 1988	5103
LD35671513.las	NAD83 (National Spatial Reference System 2011)	1116	North American Vertical Datum 1988	5103
LD35671516.las	NAD83 (National Spatial Reference System 2011)	1116	North American Vertical Datum 1988	5103
LD35671519.las	NAD83 (National Spatial Reference System 2011)	1116	North American Vertical Datum 1988	5103
LD35671522.las	NAD83 (National Spatial Reference System 2011)	1116	North American Vertical Datum 1988	5103
LD35671525.las	NAD83 (National Spatial Reference System 2011)	1116	North American Vertical Datum 1988	5103
LD35671528.las	NAD83 (National Spatial Reference System 2011)	1116	North American Vertical Datum 1988	5103
LD35671531.las	NAD83 (National Spatial Reference System 2011)	1116	North American Vertical Datum 1988	5103
LD35671534.las	NAD83 (National Spatial Reference System 2011)	1116	North American Vertical Datum 1988	5103
LD35671537.las	NAD83 (National Spatial Reference System 2011)	1116	North American Vertical Datum 1988	5103
LD35671540.las	NAD83 (National Spatial Reference System 2011)	1116	North American Vertical Datum 1988	5103
LD35671543.las	NAD83 (National Spatial Reference System 2011)	1116	North American Vertical Datum 1988	5103
LD35671546.las	NAD83 (National Spatial Reference System 2011)	1116	North American Vertical Datum 1988	5103
LD35671549.las	NAD83 (National Spatial Reference System 2011)	1116	North American Vertical Datum 1988	5103
LD35671552.las	NAD83 (National Spatial Reference System 2011)	1116	North American Vertical Datum 1988	5103
LD35671555.las	NAD83 (National Spatial Reference System 2011)	1116	North American Vertical Datum 1988	5103
LD35671558.las	NAD83 (National Spatial Reference System 2011)	1116	North American Vertical Datum 1988	5103
LD35671561.las	NAD83 (National Spatial Reference System 2011)	1116	North American Vertical Datum 1988	5103
LD35671564.las	NAD83 (National Spatial Reference System 2011)	1116	North American Vertical Datum 1988	5103
LD35671567.las	NAD83 (National Spatial Reference System 2011)	1116	North American Vertical Datum 1988	5103
LD35671570.las	NAD83 (National Spatial Reference System 2011)	1116	North American Vertical Datum 1988	5103
LD35671573.las	NAD83 (National Spatial Reference System 2011)	1116	North American Vertical Datum 1988	5103

DPH-4 Report on Datums - continued

File	Horizontal Datum	EPSG Code	Vertical Datum	EPSG Code
LD35671576.las	NAD83 (National Spatial Reference System 2011)	1116	North American Vertical Datum 1988	5103
LD35671579.las	NAD83 (National Spatial Reference System 2011)	1116	North American Vertical Datum 1988	5103
LD35671582.las	NAD83 (National Spatial Reference System 2011)	1116	North American Vertical Datum 1988	5103
LD35671585.las	NAD83 (National Spatial Reference System 2011)	1116	North American Vertical Datum 1988	5103
LD35671588.las	NAD83 (National Spatial Reference System 2011)	1116	North American Vertical Datum 1988	5103
LD35671591.las	NAD83 (National Spatial Reference System 2011)	1116	North American Vertical Datum 1988	5103
LD35671594.las	NAD83 (National Spatial Reference System 2011)	1116	North American Vertical Datum 1988	5103
LD35671597.las	NAD83 (National Spatial Reference System 2011)	1116	North American Vertical Datum 1988	5103
LD35671600.las	NAD83 (National Spatial Reference System 2011)	1116	North American Vertical Datum 1988	5103
LD35671603.las	NAD83 (National Spatial Reference System 2011)	1116	North American Vertical Datum 1988	5103
LD35671606.las	NAD83 (National Spatial Reference System 2011)	1116	North American Vertical Datum 1988	5103
LD35671609.las	NAD83 (National Spatial Reference System 2011)	1116	North American Vertical Datum 1988	5103
LD35671612.las	NAD83 (National Spatial Reference System 2011)	1116	North American Vertical Datum 1988	5103
LD35701339.las	NAD83 (National Spatial Reference System 2011)	1116	North American Vertical Datum 1988	5103
LD35701342.las	NAD83 (National Spatial Reference System 2011)	1116	North American Vertical Datum 1988	5103
LD35701345.las	NAD83 (National Spatial Reference System 2011)	1116	North American Vertical Datum 1988	5103
LD35701348.las	NAD83 (National Spatial Reference System 2011)	1116	North American Vertical Datum 1988	5103
LD35701351.las	NAD83 (National Spatial Reference System 2011)	1116	North American Vertical Datum 1988	5103
LD35701354.las	NAD83 (National Spatial Reference System 2011)	1116	North American Vertical Datum 1988	5103
LD35701357.las	NAD83 (National Spatial Reference System 2011)	1116	North American Vertical Datum 1988	5103
LD35701360.las	NAD83 (National Spatial Reference System 2011)	1116	North American Vertical Datum 1988	5103
LD35701363.las	NAD83 (National Spatial Reference System 2011)	1116	North American Vertical Datum 1988	5103
LD35701366.las	NAD83 (National Spatial Reference System 2011)	1116	North American Vertical Datum 1988	5103
LD35701369.las	NAD83 (National Spatial Reference System 2011)	1116	North American Vertical Datum 1988	5103
LD35701372.las	NAD83 (National Spatial Reference System 2011)	1116	North American Vertical Datum 1988	5103
LD35701375.las	NAD83 (National Spatial Reference System 2011)	1116	North American Vertical Datum 1988	5103
LD35701378.las	NAD83 (National Spatial Reference System 2011)	1116	North American Vertical Datum 1988	5103
LD35701381.las	NAD83 (National Spatial Reference System 2011)	1116	North American Vertical Datum 1988	5103
LD35701384.las	NAD83 (National Spatial Reference System 2011)	1116	North American Vertical Datum 1988	5103
LD35701387.las	NAD83 (National Spatial Reference System 2011)	1116	North American Vertical Datum 1988	5103
LD35701390.las	NAD83 (National Spatial Reference System 2011)	1116	North American Vertical Datum 1988	5103
LD35701393.las	NAD83 (National Spatial Reference System 2011)	1116	North American Vertical Datum 1988	5103
LD35701396.las	NAD83 (National Spatial Reference System 2011)	1116	North American Vertical Datum 1988	5103
LD35701399.las	NAD83 (National Spatial Reference System 2011)	1116	North American Vertical Datum 1988	5103

DPH-4 Report on Datums - continued

File	Horizontal Datum	EPSG Code	Vertical Datum	EPSG Code
LD35701402.las	NAD83 (National Spatial Reference System 2011)	1116	North American Vertical Datum 1988	5103
LD35701405.las	NAD83 (National Spatial Reference System 2011)	1116	North American Vertical Datum 1988	5103
LD35701408.las	NAD83 (National Spatial Reference System 2011)	1116	North American Vertical Datum 1988	5103
LD35701411.las	NAD83 (National Spatial Reference System 2011)	1116	North American Vertical Datum 1988	5103
LD35701414.las	NAD83 (National Spatial Reference System 2011)	1116	North American Vertical Datum 1988	5103
LD35701417.las	NAD83 (National Spatial Reference System 2011)	1116	North American Vertical Datum 1988	5103
LD35701420.las	NAD83 (National Spatial Reference System 2011)	1116	North American Vertical Datum 1988	5103
LD35701423.las	NAD83 (National Spatial Reference System 2011)	1116	North American Vertical Datum 1988	5103
LD35701426.las	NAD83 (National Spatial Reference System 2011)	1116	North American Vertical Datum 1988	5103
LD35701429.las	NAD83 (National Spatial Reference System 2011)	1116	North American Vertical Datum 1988	5103
LD35701432.las	NAD83 (National Spatial Reference System 2011)	1116	North American Vertical Datum 1988	5103
LD35701435.las	NAD83 (National Spatial Reference System 2011)	1116	North American Vertical Datum 1988	5103
LD35701438.las	NAD83 (National Spatial Reference System 2011)	1116	North American Vertical Datum 1988	5103
LD35701441.las	NAD83 (National Spatial Reference System 2011)	1116	North American Vertical Datum 1988	5103
LD35701444.las	NAD83 (National Spatial Reference System 2011)	1116	North American Vertical Datum 1988	5103
LD35701447.las	NAD83 (National Spatial Reference System 2011)	1116	North American Vertical Datum 1988	5103
LD35701450.las	NAD83 (National Spatial Reference System 2011)	1116	North American Vertical Datum 1988	5103
LD35701453.las	NAD83 (National Spatial Reference System 2011)	1116	North American Vertical Datum 1988	5103
LD35701456.las	NAD83 (National Spatial Reference System 2011)	1116	North American Vertical Datum 1988	5103
LD35701459.las	NAD83 (National Spatial Reference System 2011)	1116	North American Vertical Datum 1988	5103
LD35701462.las	NAD83 (National Spatial Reference System 2011)	1116	North American Vertical Datum 1988	5103
LD35701465.las	NAD83 (National Spatial Reference System 2011)	1116	North American Vertical Datum 1988	5103
LD35701468.las	NAD83 (National Spatial Reference System 2011)	1116	North American Vertical Datum 1988	5103
LD35701471.las	NAD83 (National Spatial Reference System 2011)	1116	North American Vertical Datum 1988	5103
LD35701474.las	NAD83 (National Spatial Reference System 2011)	1116	North American Vertical Datum 1988	5103
LD35701477.las	NAD83 (National Spatial Reference System 2011)	1116	North American Vertical Datum 1988	5103
LD35701480.las	NAD83 (National Spatial Reference System 2011)	1116	North American Vertical Datum 1988	5103
LD35701483.las	NAD83 (National Spatial Reference System 2011)	1116	North American Vertical Datum 1988	5103
LD35701486.las	NAD83 (National Spatial Reference System 2011)	1116	North American Vertical Datum 1988	5103
LD35701489.las	NAD83 (National Spatial Reference System 2011)	1116	North American Vertical Datum 1988	5103
LD35701492.las	NAD83 (National Spatial Reference System 2011)	1116	North American Vertical Datum 1988	5103
LD35701495.las	NAD83 (National Spatial Reference System 2011)	1116	North American Vertical Datum 1988	5103
LD35701498.las	NAD83 (National Spatial Reference System 2011)	1116	North American Vertical Datum 1988	5103
LD35701501.las	NAD83 (National Spatial Reference System 2011)	1116	North American Vertical Datum 1988	5103

DPH-4 Report on Datums - continued

File	Horizontal Datum	EPSG Code	Vertical Datum	EPSG Code
LD35701504.las	NAD83 (National Spatial Reference System 2011)	1116	North American Vertical Datum 1988	5103
LD35701507.las	NAD83 (National Spatial Reference System 2011)	1116	North American Vertical Datum 1988	5103
LD35701510.las	NAD83 (National Spatial Reference System 2011)	1116	North American Vertical Datum 1988	5103
LD35701513.las	NAD83 (National Spatial Reference System 2011)	1116	North American Vertical Datum 1988	5103
LD35701516.las	NAD83 (National Spatial Reference System 2011)	1116	North American Vertical Datum 1988	5103
LD35701519.las	NAD83 (National Spatial Reference System 2011)	1116	North American Vertical Datum 1988	5103
LD35701522.las	NAD83 (National Spatial Reference System 2011)	1116	North American Vertical Datum 1988	5103
LD35701525.las	NAD83 (National Spatial Reference System 2011)	1116	North American Vertical Datum 1988	5103
LD35701528.las	NAD83 (National Spatial Reference System 2011)	1116	North American Vertical Datum 1988	5103
LD35701531.las	NAD83 (National Spatial Reference System 2011)	1116	North American Vertical Datum 1988	5103
LD35701534.las	NAD83 (National Spatial Reference System 2011)	1116	North American Vertical Datum 1988	5103
LD35701537.las	NAD83 (National Spatial Reference System 2011)	1116	North American Vertical Datum 1988	5103
LD35701540.las	NAD83 (National Spatial Reference System 2011)	1116	North American Vertical Datum 1988	5103
LD35701543.las	NAD83 (National Spatial Reference System 2011)	1116	North American Vertical Datum 1988	5103
LD35701546.las	NAD83 (National Spatial Reference System 2011)	1116	North American Vertical Datum 1988	5103
LD35701549.las	NAD83 (National Spatial Reference System 2011)	1116	North American Vertical Datum 1988	5103
LD35701552.las	NAD83 (National Spatial Reference System 2011)	1116	North American Vertical Datum 1988	5103
LD35701555.las	NAD83 (National Spatial Reference System 2011)	1116	North American Vertical Datum 1988	5103
LD35701558.las	NAD83 (National Spatial Reference System 2011)	1116	North American Vertical Datum 1988	5103
LD35701561.las	NAD83 (National Spatial Reference System 2011)	1116	North American Vertical Datum 1988	5103
LD35701564.las	NAD83 (National Spatial Reference System 2011)	1116	North American Vertical Datum 1988	5103
LD35701567.las	NAD83 (National Spatial Reference System 2011)	1116	North American Vertical Datum 1988	5103
LD35701570.las	NAD83 (National Spatial Reference System 2011)	1116	North American Vertical Datum 1988	5103
LD35701573.las	NAD83 (National Spatial Reference System 2011)	1116	North American Vertical Datum 1988	5103
LD35701576.las	NAD83 (National Spatial Reference System 2011)	1116	North American Vertical Datum 1988	5103
LD35701579.las	NAD83 (National Spatial Reference System 2011)	1116	North American Vertical Datum 1988	5103
LD35701582.las	NAD83 (National Spatial Reference System 2011)	1116	North American Vertical Datum 1988	5103
LD35701585.las	NAD83 (National Spatial Reference System 2011)	1116	North American Vertical Datum 1988	5103
LD35701588.las	NAD83 (National Spatial Reference System 2011)	1116	North American Vertical Datum 1988	5103
LD35701591.las	NAD83 (National Spatial Reference System 2011)	1116	North American Vertical Datum 1988	5103
LD35701594.las	NAD83 (National Spatial Reference System 2011)	1116	North American Vertical Datum 1988	5103
LD35701597.las	NAD83 (National Spatial Reference System 2011)	1116	North American Vertical Datum 1988	5103
LD35701600.las	NAD83 (National Spatial Reference System 2011)	1116	North American Vertical Datum 1988	5103
LD35701603.las	NAD83 (National Spatial Reference System 2011)	1116	North American Vertical Datum 1988	5103

DPH-4 Report on Datums - continued

File	Horizontal Datum	EPSG Code	Vertical Datum	EPSG Code
LD35701606.las	NAD83 (National Spatial Reference System 2011)	1116	North American Vertical Datum 1988	5103
LD35701609.las	NAD83 (National Spatial Reference System 2011)	1116	North American Vertical Datum 1988	5103
LD35701612.las	NAD83 (National Spatial Reference System 2011)	1116	North American Vertical Datum 1988	5103
LD35731339.las	NAD83 (National Spatial Reference System 2011)	1116	North American Vertical Datum 1988	5103
LD35731342.las	NAD83 (National Spatial Reference System 2011)	1116	North American Vertical Datum 1988	5103
LD35731345.las	NAD83 (National Spatial Reference System 2011)	1116	North American Vertical Datum 1988	5103
LD35731348.las	NAD83 (National Spatial Reference System 2011)	1116	North American Vertical Datum 1988	5103
LD35731351.las	NAD83 (National Spatial Reference System 2011)	1116	North American Vertical Datum 1988	5103
LD35731354.las	NAD83 (National Spatial Reference System 2011)	1116	North American Vertical Datum 1988	5103
LD35731357.las	NAD83 (National Spatial Reference System 2011)	1116	North American Vertical Datum 1988	5103
LD35731360.las	NAD83 (National Spatial Reference System 2011)	1116	North American Vertical Datum 1988	5103
LD35731363.las	NAD83 (National Spatial Reference System 2011)	1116	North American Vertical Datum 1988	5103
LD35731366.las	NAD83 (National Spatial Reference System 2011)	1116	North American Vertical Datum 1988	5103
LD35731369.las	NAD83 (National Spatial Reference System 2011)	1116	North American Vertical Datum 1988	5103
LD35731372.las	NAD83 (National Spatial Reference System 2011)	1116	North American Vertical Datum 1988	5103
LD35731375.las	NAD83 (National Spatial Reference System 2011)	1116	North American Vertical Datum 1988	5103
LD35731378.las	NAD83 (National Spatial Reference System 2011)	1116	North American Vertical Datum 1988	5103
LD35731381.las	NAD83 (National Spatial Reference System 2011)	1116	North American Vertical Datum 1988	5103
LD35731384.las	NAD83 (National Spatial Reference System 2011)	1116	North American Vertical Datum 1988	5103
LD35731387.las	NAD83 (National Spatial Reference System 2011)	1116	North American Vertical Datum 1988	5103
LD35731390.las	NAD83 (National Spatial Reference System 2011)	1116	North American Vertical Datum 1988	5103
LD35731393.las	NAD83 (National Spatial Reference System 2011)	1116	North American Vertical Datum 1988	5103
LD35731396.las	NAD83 (National Spatial Reference System 2011)	1116	North American Vertical Datum 1988	5103
LD35731399.las	NAD83 (National Spatial Reference System 2011)	1116	North American Vertical Datum 1988	5103
LD35731402.las	NAD83 (National Spatial Reference System 2011)	1116	North American Vertical Datum 1988	5103
LD35731405.las	NAD83 (National Spatial Reference System 2011)	1116	North American Vertical Datum 1988	5103
LD35731408.las	NAD83 (National Spatial Reference System 2011)	1116	North American Vertical Datum 1988	5103
LD35731411.las	NAD83 (National Spatial Reference System 2011)	1116	North American Vertical Datum 1988	5103
LD35731414.las	NAD83 (National Spatial Reference System 2011)	1116	North American Vertical Datum 1988	5103
LD35731417.las	NAD83 (National Spatial Reference System 2011)	1116	North American Vertical Datum 1988	5103
LD35731420.las	NAD83 (National Spatial Reference System 2011)	1116	North American Vertical Datum 1988	5103
LD35731423.las	NAD83 (National Spatial Reference System 2011)	1116	North American Vertical Datum 1988	5103
LD35731426.las	NAD83 (National Spatial Reference System 2011)	1116	North American Vertical Datum 1988	5103
LD35731429.las	NAD83 (National Spatial Reference System 2011)	1116	North American Vertical Datum 1988	5103

DPH-4 Report on Datums - continued

File	Horizontal Datum	EPSG Code	Vertical Datum	EPSG Code
LD35731432.las	NAD83 (National Spatial Reference System 2011)	1116	North American Vertical Datum 1988	5103
LD35731435.las	NAD83 (National Spatial Reference System 2011)	1116	North American Vertical Datum 1988	5103
LD35731438.las	NAD83 (National Spatial Reference System 2011)	1116	North American Vertical Datum 1988	5103
LD35731441.las	NAD83 (National Spatial Reference System 2011)	1116	North American Vertical Datum 1988	5103
LD35731444.las	NAD83 (National Spatial Reference System 2011)	1116	North American Vertical Datum 1988	5103
LD35731447.las	NAD83 (National Spatial Reference System 2011)	1116	North American Vertical Datum 1988	5103
LD35731450.las	NAD83 (National Spatial Reference System 2011)	1116	North American Vertical Datum 1988	5103
LD35731453.las	NAD83 (National Spatial Reference System 2011)	1116	North American Vertical Datum 1988	5103
LD35731456.las	NAD83 (National Spatial Reference System 2011)	1116	North American Vertical Datum 1988	5103
LD35731459.las	NAD83 (National Spatial Reference System 2011)	1116	North American Vertical Datum 1988	5103
LD35731462.las	NAD83 (National Spatial Reference System 2011)	1116	North American Vertical Datum 1988	5103
LD35731465.las	NAD83 (National Spatial Reference System 2011)	1116	North American Vertical Datum 1988	5103
LD35731468.las	NAD83 (National Spatial Reference System 2011)	1116	North American Vertical Datum 1988	5103
LD35731471.las	NAD83 (National Spatial Reference System 2011)	1116	North American Vertical Datum 1988	5103
LD35731474.las	NAD83 (National Spatial Reference System 2011)	1116	North American Vertical Datum 1988	5103
LD35731477.las	NAD83 (National Spatial Reference System 2011)	1116	North American Vertical Datum 1988	5103
LD35731480.las	NAD83 (National Spatial Reference System 2011)	1116	North American Vertical Datum 1988	5103
LD35731483.las	NAD83 (National Spatial Reference System 2011)	1116	North American Vertical Datum 1988	5103
LD35731486.las	NAD83 (National Spatial Reference System 2011)	1116	North American Vertical Datum 1988	5103
LD35731489.las	NAD83 (National Spatial Reference System 2011)	1116	North American Vertical Datum 1988	5103
LD35731492.las	NAD83 (National Spatial Reference System 2011)	1116	North American Vertical Datum 1988	5103
LD35731495.las	NAD83 (National Spatial Reference System 2011)	1116	North American Vertical Datum 1988	5103
LD35731498.las	NAD83 (National Spatial Reference System 2011)	1116	North American Vertical Datum 1988	5103
LD35731501.las	NAD83 (National Spatial Reference System 2011)	1116	North American Vertical Datum 1988	5103
LD35731504.las	NAD83 (National Spatial Reference System 2011)	1116	North American Vertical Datum 1988	5103
LD35731507.las	NAD83 (National Spatial Reference System 2011)	1116	North American Vertical Datum 1988	5103
LD35731510.las	NAD83 (National Spatial Reference System 2011)	1116	North American Vertical Datum 1988	5103
LD35731513.las	NAD83 (National Spatial Reference System 2011)	1116	North American Vertical Datum 1988	5103
LD35731516.las	NAD83 (National Spatial Reference System 2011)	1116	North American Vertical Datum 1988	5103
LD35731519.las	NAD83 (National Spatial Reference System 2011)	1116	North American Vertical Datum 1988	5103
LD35731522.las	NAD83 (National Spatial Reference System 2011)	1116	North American Vertical Datum 1988	5103
LD35731525.las	NAD83 (National Spatial Reference System 2011)	1116	North American Vertical Datum 1988	5103
LD35731528.las	NAD83 (National Spatial Reference System 2011)	1116	North American Vertical Datum 1988	5103
LD35731531.las	NAD83 (National Spatial Reference System 2011)	1116	North American Vertical Datum 1988	5103

DPH-4 Report on Datums - continued

File	Horizontal Datum	EPSG Code	Vertical Datum	EPSG Code
LD35731534.las	NAD83 (National Spatial Reference System 2011)	1116	North American Vertical Datum 1988	5103
LD35731537.las	NAD83 (National Spatial Reference System 2011)	1116	North American Vertical Datum 1988	5103
LD35731540.las	NAD83 (National Spatial Reference System 2011)	1116	North American Vertical Datum 1988	5103
LD35731543.las	NAD83 (National Spatial Reference System 2011)	1116	North American Vertical Datum 1988	5103
LD35731546.las	NAD83 (National Spatial Reference System 2011)	1116	North American Vertical Datum 1988	5103
LD35731549.las	NAD83 (National Spatial Reference System 2011)	1116	North American Vertical Datum 1988	5103
LD35731552.las	NAD83 (National Spatial Reference System 2011)	1116	North American Vertical Datum 1988	5103
LD35731555.las	NAD83 (National Spatial Reference System 2011)	1116	North American Vertical Datum 1988	5103
LD35731558.las	NAD83 (National Spatial Reference System 2011)	1116	North American Vertical Datum 1988	5103
LD35731561.las	NAD83 (National Spatial Reference System 2011)	1116	North American Vertical Datum 1988	5103
LD35731564.las	NAD83 (National Spatial Reference System 2011)	1116	North American Vertical Datum 1988	5103
LD35731567.las	NAD83 (National Spatial Reference System 2011)	1116	North American Vertical Datum 1988	5103
LD35731570.las	NAD83 (National Spatial Reference System 2011)	1116	North American Vertical Datum 1988	5103
LD35731573.las	NAD83 (National Spatial Reference System 2011)	1116	North American Vertical Datum 1988	5103
LD35731576.las	NAD83 (National Spatial Reference System 2011)	1116	North American Vertical Datum 1988	5103
LD35731579.las	NAD83 (National Spatial Reference System 2011)	1116	North American Vertical Datum 1988	5103
LD35731582.las	NAD83 (National Spatial Reference System 2011)	1116	North American Vertical Datum 1988	5103
LD35731585.las	NAD83 (National Spatial Reference System 2011)	1116	North American Vertical Datum 1988	5103
LD35731588.las	NAD83 (National Spatial Reference System 2011)	1116	North American Vertical Datum 1988	5103
LD35731591.las	NAD83 (National Spatial Reference System 2011)	1116	North American Vertical Datum 1988	5103
LD35731594.las	NAD83 (National Spatial Reference System 2011)	1116	North American Vertical Datum 1988	5103
LD35731597.las	NAD83 (National Spatial Reference System 2011)	1116	North American Vertical Datum 1988	5103
LD35731600.las	NAD83 (National Spatial Reference System 2011)	1116	North American Vertical Datum 1988	5103
LD35731603.las	NAD83 (National Spatial Reference System 2011)	1116	North American Vertical Datum 1988	5103
LD35731606.las	NAD83 (National Spatial Reference System 2011)	1116	North American Vertical Datum 1988	5103
LD35731609.las	NAD83 (National Spatial Reference System 2011)	1116	North American Vertical Datum 1988	5103
LD35731612.las	NAD83 (National Spatial Reference System 2011)	1116	North American Vertical Datum 1988	5103
LD35761339.las	NAD83 (National Spatial Reference System 2011)	1116	North American Vertical Datum 1988	5103
LD35761342.las	NAD83 (National Spatial Reference System 2011)	1116	North American Vertical Datum 1988	5103
LD35761345.las	NAD83 (National Spatial Reference System 2011)	1116	North American Vertical Datum 1988	5103
LD35761348.las	NAD83 (National Spatial Reference System 2011)	1116	North American Vertical Datum 1988	5103
LD35761351.las	NAD83 (National Spatial Reference System 2011)	1116	North American Vertical Datum 1988	5103
LD35761354.las	NAD83 (National Spatial Reference System 2011)	1116	North American Vertical Datum 1988	5103
LD35761357.las	NAD83 (National Spatial Reference System 2011)	1116	North American Vertical Datum 1988	5103

DPH-4 Report on Datums - continued

File	Horizontal Datum	EPSG Code	Vertical Datum	EPSG Code
LD35761360.las	NAD83 (National Spatial Reference System 2011)	1116	North American Vertical Datum 1988	5103
LD35761363.las	NAD83 (National Spatial Reference System 2011)	1116	North American Vertical Datum 1988	5103
LD35761366.las	NAD83 (National Spatial Reference System 2011)	1116	North American Vertical Datum 1988	5103
LD35761369.las	NAD83 (National Spatial Reference System 2011)	1116	North American Vertical Datum 1988	5103
LD35761372.las	NAD83 (National Spatial Reference System 2011)	1116	North American Vertical Datum 1988	5103
LD35761375.las	NAD83 (National Spatial Reference System 2011)	1116	North American Vertical Datum 1988	5103
LD35761378.las	NAD83 (National Spatial Reference System 2011)	1116	North American Vertical Datum 1988	5103
LD35761381.las	NAD83 (National Spatial Reference System 2011)	1116	North American Vertical Datum 1988	5103
LD35761384.las	NAD83 (National Spatial Reference System 2011)	1116	North American Vertical Datum 1988	5103
LD35761387.las	NAD83 (National Spatial Reference System 2011)	1116	North American Vertical Datum 1988	5103
LD35761390.las	NAD83 (National Spatial Reference System 2011)	1116	North American Vertical Datum 1988	5103
LD35761393.las	NAD83 (National Spatial Reference System 2011)	1116	North American Vertical Datum 1988	5103
LD35761396.las	NAD83 (National Spatial Reference System 2011)	1116	North American Vertical Datum 1988	5103
LD35761399.las	NAD83 (National Spatial Reference System 2011)	1116	North American Vertical Datum 1988	5103
LD35761402.las	NAD83 (National Spatial Reference System 2011)	1116	North American Vertical Datum 1988	5103
LD35761405.las	NAD83 (National Spatial Reference System 2011)	1116	North American Vertical Datum 1988	5103
LD35761408.las	NAD83 (National Spatial Reference System 2011)	1116	North American Vertical Datum 1988	5103
LD35761411.las	NAD83 (National Spatial Reference System 2011)	1116	North American Vertical Datum 1988	5103
LD35761414.las	NAD83 (National Spatial Reference System 2011)	1116	North American Vertical Datum 1988	5103
LD35761417.las	NAD83 (National Spatial Reference System 2011)	1116	North American Vertical Datum 1988	5103
LD35761420.las	NAD83 (National Spatial Reference System 2011)	1116	North American Vertical Datum 1988	5103
LD35761423.las	NAD83 (National Spatial Reference System 2011)	1116	North American Vertical Datum 1988	5103
LD35761426.las	NAD83 (National Spatial Reference System 2011)	1116	North American Vertical Datum 1988	5103
LD35761429.las	NAD83 (National Spatial Reference System 2011)	1116	North American Vertical Datum 1988	5103
LD35761432.las	NAD83 (National Spatial Reference System 2011)	1116	North American Vertical Datum 1988	5103
LD35761435.las	NAD83 (National Spatial Reference System 2011)	1116	North American Vertical Datum 1988	5103
LD35761438.las	NAD83 (National Spatial Reference System 2011)	1116	North American Vertical Datum 1988	5103
LD35761441.las	NAD83 (National Spatial Reference System 2011)	1116	North American Vertical Datum 1988	5103
LD35761444.las	NAD83 (National Spatial Reference System 2011)	1116	North American Vertical Datum 1988	5103
LD35761447.las	NAD83 (National Spatial Reference System 2011)	1116	North American Vertical Datum 1988	5103
LD35761450.las	NAD83 (National Spatial Reference System 2011)	1116	North American Vertical Datum 1988	5103
LD35761453.las	NAD83 (National Spatial Reference System 2011)	1116	North American Vertical Datum 1988	5103
LD35761456.las	NAD83 (National Spatial Reference System 2011)	1116	North American Vertical Datum 1988	5103
LD35761459.las	NAD83 (National Spatial Reference System 2011)	1116	North American Vertical Datum 1988	5103

DPH-4 Report on Datums - continued

File	Horizontal Datum	EPSG Code	Vertical Datum	EPSG Code
LD35761462.las	NAD83 (National Spatial Reference System 2011)	1116	North American Vertical Datum 1988	5103
LD35761465.las	NAD83 (National Spatial Reference System 2011)	1116	North American Vertical Datum 1988	5103
LD35761468.las	NAD83 (National Spatial Reference System 2011)	1116	North American Vertical Datum 1988	5103
LD35761471.las	NAD83 (National Spatial Reference System 2011)	1116	North American Vertical Datum 1988	5103
LD35761474.las	NAD83 (National Spatial Reference System 2011)	1116	North American Vertical Datum 1988	5103
LD35761477.las	NAD83 (National Spatial Reference System 2011)	1116	North American Vertical Datum 1988	5103
LD35761480.las	NAD83 (National Spatial Reference System 2011)	1116	North American Vertical Datum 1988	5103
LD35761483.las	NAD83 (National Spatial Reference System 2011)	1116	North American Vertical Datum 1988	5103
LD35761486.las	NAD83 (National Spatial Reference System 2011)	1116	North American Vertical Datum 1988	5103
LD35761489.las	NAD83 (National Spatial Reference System 2011)	1116	North American Vertical Datum 1988	5103
LD35761492.las	NAD83 (National Spatial Reference System 2011)	1116	North American Vertical Datum 1988	5103
LD35761495.las	NAD83 (National Spatial Reference System 2011)	1116	North American Vertical Datum 1988	5103
LD35761498.las	NAD83 (National Spatial Reference System 2011)	1116	North American Vertical Datum 1988	5103
LD35761501.las	NAD83 (National Spatial Reference System 2011)	1116	North American Vertical Datum 1988	5103
LD35761504.las	NAD83 (National Spatial Reference System 2011)	1116	North American Vertical Datum 1988	5103
LD35761507.las	NAD83 (National Spatial Reference System 2011)	1116	North American Vertical Datum 1988	5103
LD35761510.las	NAD83 (National Spatial Reference System 2011)	1116	North American Vertical Datum 1988	5103
LD35761513.las	NAD83 (National Spatial Reference System 2011)	1116	North American Vertical Datum 1988	5103
LD35761516.las	NAD83 (National Spatial Reference System 2011)	1116	North American Vertical Datum 1988	5103
LD35761519.las	NAD83 (National Spatial Reference System 2011)	1116	North American Vertical Datum 1988	5103
LD35761522.las	NAD83 (National Spatial Reference System 2011)	1116	North American Vertical Datum 1988	5103
LD35761525.las	NAD83 (National Spatial Reference System 2011)	1116	North American Vertical Datum 1988	5103
LD35761528.las	NAD83 (National Spatial Reference System 2011)	1116	North American Vertical Datum 1988	5103
LD35761531.las	NAD83 (National Spatial Reference System 2011)	1116	North American Vertical Datum 1988	5103
LD35761534.las	NAD83 (National Spatial Reference System 2011)	1116	North American Vertical Datum 1988	5103
LD35761537.las	NAD83 (National Spatial Reference System 2011)	1116	North American Vertical Datum 1988	5103
LD35761540.las	NAD83 (National Spatial Reference System 2011)	1116	North American Vertical Datum 1988	5103
LD35761543.las	NAD83 (National Spatial Reference System 2011)	1116	North American Vertical Datum 1988	5103
LD35761546.las	NAD83 (National Spatial Reference System 2011)	1116	North American Vertical Datum 1988	5103
LD35761549.las	NAD83 (National Spatial Reference System 2011)	1116	North American Vertical Datum 1988	5103
LD35761552.las	NAD83 (National Spatial Reference System 2011)	1116	North American Vertical Datum 1988	5103
LD35761555.las	NAD83 (National Spatial Reference System 2011)	1116	North American Vertical Datum 1988	5103
LD35761558.las	NAD83 (National Spatial Reference System 2011)	1116	North American Vertical Datum 1988	5103
LD35761561.las	NAD83 (National Spatial Reference System 2011)	1116	North American Vertical Datum 1988	5103

DPH-4 Report on Datums - continued

File	Horizontal Datum	EPSG Code	Vertical Datum	EPSG Code
LD35761564.las	NAD83 (National Spatial Reference System 2011)	1116	North American Vertical Datum 1988	5103
LD35761567.las	NAD83 (National Spatial Reference System 2011)	1116	North American Vertical Datum 1988	5103
LD35761570.las	NAD83 (National Spatial Reference System 2011)	1116	North American Vertical Datum 1988	5103
LD35761573.las	NAD83 (National Spatial Reference System 2011)	1116	North American Vertical Datum 1988	5103
LD35761576.las	NAD83 (National Spatial Reference System 2011)	1116	North American Vertical Datum 1988	5103
LD35761579.las	NAD83 (National Spatial Reference System 2011)	1116	North American Vertical Datum 1988	5103
LD35761582.las	NAD83 (National Spatial Reference System 2011)	1116	North American Vertical Datum 1988	5103
LD35761585.las	NAD83 (National Spatial Reference System 2011)	1116	North American Vertical Datum 1988	5103
LD35761588.las	NAD83 (National Spatial Reference System 2011)	1116	North American Vertical Datum 1988	5103
LD35761591.las	NAD83 (National Spatial Reference System 2011)	1116	North American Vertical Datum 1988	5103
LD35761594.las	NAD83 (National Spatial Reference System 2011)	1116	North American Vertical Datum 1988	5103
LD35761597.las	NAD83 (National Spatial Reference System 2011)	1116	North American Vertical Datum 1988	5103
LD35761600.las	NAD83 (National Spatial Reference System 2011)	1116	North American Vertical Datum 1988	5103
LD35761603.las	NAD83 (National Spatial Reference System 2011)	1116	North American Vertical Datum 1988	5103
LD35761606.las	NAD83 (National Spatial Reference System 2011)	1116	North American Vertical Datum 1988	5103
LD35761609.las	NAD83 (National Spatial Reference System 2011)	1116	North American Vertical Datum 1988	5103
LD35761612.las	NAD83 (National Spatial Reference System 2011)	1116	North American Vertical Datum 1988	5103
LD35791339.las	NAD83 (National Spatial Reference System 2011)	1116	North American Vertical Datum 1988	5103
LD35791342.las	NAD83 (National Spatial Reference System 2011)	1116	North American Vertical Datum 1988	5103
LD35791345.las	NAD83 (National Spatial Reference System 2011)	1116	North American Vertical Datum 1988	5103
LD35791348.las	NAD83 (National Spatial Reference System 2011)	1116	North American Vertical Datum 1988	5103
LD35791351.las	NAD83 (National Spatial Reference System 2011)	1116	North American Vertical Datum 1988	5103
LD35791354.las	NAD83 (National Spatial Reference System 2011)	1116	North American Vertical Datum 1988	5103
LD35791357.las	NAD83 (National Spatial Reference System 2011)	1116	North American Vertical Datum 1988	5103
LD35791360.las	NAD83 (National Spatial Reference System 2011)	1116	North American Vertical Datum 1988	5103
LD35791363.las	NAD83 (National Spatial Reference System 2011)	1116	North American Vertical Datum 1988	5103
LD35791366.las	NAD83 (National Spatial Reference System 2011)	1116	North American Vertical Datum 1988	5103
LD35791369.las	NAD83 (National Spatial Reference System 2011)	1116	North American Vertical Datum 1988	5103
LD35791372.las	NAD83 (National Spatial Reference System 2011)	1116	North American Vertical Datum 1988	5103
LD35791375.las	NAD83 (National Spatial Reference System 2011)	1116	North American Vertical Datum 1988	5103
LD35791378.las	NAD83 (National Spatial Reference System 2011)	1116	North American Vertical Datum 1988	5103
LD35791381.las	NAD83 (National Spatial Reference System 2011)	1116	North American Vertical Datum 1988	5103
LD35791384.las	NAD83 (National Spatial Reference System 2011)	1116	North American Vertical Datum 1988	5103
LD35791387.las	NAD83 (National Spatial Reference System 2011)	1116	North American Vertical Datum 1988	5103

DPH-4 Report on Datums - continued

File	Horizontal Datum	EPSG Code	Vertical Datum	EPSG Code
LD35791390.las	NAD83 (National Spatial Reference System 2011)	1116	North American Vertical Datum 1988	5103
LD35791393.las	NAD83 (National Spatial Reference System 2011)	1116	North American Vertical Datum 1988	5103
LD35791396.las	NAD83 (National Spatial Reference System 2011)	1116	North American Vertical Datum 1988	5103
LD35791399.las	NAD83 (National Spatial Reference System 2011)	1116	North American Vertical Datum 1988	5103
LD35791402.las	NAD83 (National Spatial Reference System 2011)	1116	North American Vertical Datum 1988	5103
LD35791405.las	NAD83 (National Spatial Reference System 2011)	1116	North American Vertical Datum 1988	5103
LD35791408.las	NAD83 (National Spatial Reference System 2011)	1116	North American Vertical Datum 1988	5103
LD35791411.las	NAD83 (National Spatial Reference System 2011)	1116	North American Vertical Datum 1988	5103
LD35791414.las	NAD83 (National Spatial Reference System 2011)	1116	North American Vertical Datum 1988	5103
LD35791417.las	NAD83 (National Spatial Reference System 2011)	1116	North American Vertical Datum 1988	5103
LD35791420.las	NAD83 (National Spatial Reference System 2011)	1116	North American Vertical Datum 1988	5103
LD35791423.las	NAD83 (National Spatial Reference System 2011)	1116	North American Vertical Datum 1988	5103
LD35791426.las	NAD83 (National Spatial Reference System 2011)	1116	North American Vertical Datum 1988	5103
LD35791429.las	NAD83 (National Spatial Reference System 2011)	1116	North American Vertical Datum 1988	5103
LD35791432.las	NAD83 (National Spatial Reference System 2011)	1116	North American Vertical Datum 1988	5103
LD35791435.las	NAD83 (National Spatial Reference System 2011)	1116	North American Vertical Datum 1988	5103
LD35791438.las	NAD83 (National Spatial Reference System 2011)	1116	North American Vertical Datum 1988	5103
LD35791441.las	NAD83 (National Spatial Reference System 2011)	1116	North American Vertical Datum 1988	5103
LD35791444.las	NAD83 (National Spatial Reference System 2011)	1116	North American Vertical Datum 1988	5103
LD35791447.las	NAD83 (National Spatial Reference System 2011)	1116	North American Vertical Datum 1988	5103
LD35791450.las	NAD83 (National Spatial Reference System 2011)	1116	North American Vertical Datum 1988	5103
LD35791453.las	NAD83 (National Spatial Reference System 2011)	1116	North American Vertical Datum 1988	5103
LD35791456.las	NAD83 (National Spatial Reference System 2011)	1116	North American Vertical Datum 1988	5103
LD35791459.las	NAD83 (National Spatial Reference System 2011)	1116	North American Vertical Datum 1988	5103
LD35791462.las	NAD83 (National Spatial Reference System 2011)	1116	North American Vertical Datum 1988	5103
LD35791465.las	NAD83 (National Spatial Reference System 2011)	1116	North American Vertical Datum 1988	5103
LD35791468.las	NAD83 (National Spatial Reference System 2011)	1116	North American Vertical Datum 1988	5103
LD35791471.las	NAD83 (National Spatial Reference System 2011)	1116	North American Vertical Datum 1988	5103
LD35791474.las	NAD83 (National Spatial Reference System 2011)	1116	North American Vertical Datum 1988	5103
LD35791477.las	NAD83 (National Spatial Reference System 2011)	1116	North American Vertical Datum 1988	5103
LD35791480.las	NAD83 (National Spatial Reference System 2011)	1116	North American Vertical Datum 1988	5103
LD35791483.las	NAD83 (National Spatial Reference System 2011)	1116	North American Vertical Datum 1988	5103
LD35791486.las	NAD83 (National Spatial Reference System 2011)	1116	North American Vertical Datum 1988	5103
LD35791489.las	NAD83 (National Spatial Reference System 2011)	1116	North American Vertical Datum 1988	5103

DPH-4 Report on Datums - continued

File	Horizontal Datum	EPSG Code	Vertical Datum	EPSG Code
LD35791492.las	NAD83 (National Spatial Reference System 2011)	1116	North American Vertical Datum 1988	5103
LD35791495.las	NAD83 (National Spatial Reference System 2011)	1116	North American Vertical Datum 1988	5103
LD35791498.las	NAD83 (National Spatial Reference System 2011)	1116	North American Vertical Datum 1988	5103
LD35791501.las	NAD83 (National Spatial Reference System 2011)	1116	North American Vertical Datum 1988	5103
LD35791504.las	NAD83 (National Spatial Reference System 2011)	1116	North American Vertical Datum 1988	5103
LD35791507.las	NAD83 (National Spatial Reference System 2011)	1116	North American Vertical Datum 1988	5103
LD35791510.las	NAD83 (National Spatial Reference System 2011)	1116	North American Vertical Datum 1988	5103
LD35791513.las	NAD83 (National Spatial Reference System 2011)	1116	North American Vertical Datum 1988	5103
LD35791516.las	NAD83 (National Spatial Reference System 2011)	1116	North American Vertical Datum 1988	5103
LD35791519.las	NAD83 (National Spatial Reference System 2011)	1116	North American Vertical Datum 1988	5103
LD35791522.las	NAD83 (National Spatial Reference System 2011)	1116	North American Vertical Datum 1988	5103
LD35791525.las	NAD83 (National Spatial Reference System 2011)	1116	North American Vertical Datum 1988	5103
LD35791528.las	NAD83 (National Spatial Reference System 2011)	1116	North American Vertical Datum 1988	5103
LD35791531.las	NAD83 (National Spatial Reference System 2011)	1116	North American Vertical Datum 1988	5103
LD35791534.las	NAD83 (National Spatial Reference System 2011)	1116	North American Vertical Datum 1988	5103
LD35791537.las	NAD83 (National Spatial Reference System 2011)	1116	North American Vertical Datum 1988	5103
LD35791540.las	NAD83 (National Spatial Reference System 2011)	1116	North American Vertical Datum 1988	5103
LD35791543.las	NAD83 (National Spatial Reference System 2011)	1116	North American Vertical Datum 1988	5103
LD35791546.las	NAD83 (National Spatial Reference System 2011)	1116	North American Vertical Datum 1988	5103
LD35791549.las	NAD83 (National Spatial Reference System 2011)	1116	North American Vertical Datum 1988	5103
LD35791552.las	NAD83 (National Spatial Reference System 2011)	1116	North American Vertical Datum 1988	5103
LD35791555.las	NAD83 (National Spatial Reference System 2011)	1116	North American Vertical Datum 1988	5103
LD35791558.las	NAD83 (National Spatial Reference System 2011)	1116	North American Vertical Datum 1988	5103
LD35791561.las	NAD83 (National Spatial Reference System 2011)	1116	North American Vertical Datum 1988	5103
LD35791564.las	NAD83 (National Spatial Reference System 2011)	1116	North American Vertical Datum 1988	5103
LD35791567.las	NAD83 (National Spatial Reference System 2011)	1116	North American Vertical Datum 1988	5103
LD35791570.las	NAD83 (National Spatial Reference System 2011)	1116	North American Vertical Datum 1988	5103
LD35791573.las	NAD83 (National Spatial Reference System 2011)	1116	North American Vertical Datum 1988	5103
LD35791576.las	NAD83 (National Spatial Reference System 2011)	1116	North American Vertical Datum 1988	5103
LD35791579.las	NAD83 (National Spatial Reference System 2011)	1116	North American Vertical Datum 1988	5103
LD35791582.las	NAD83 (National Spatial Reference System 2011)	1116	North American Vertical Datum 1988	5103
LD35791585.las	NAD83 (National Spatial Reference System 2011)	1116	North American Vertical Datum 1988	5103
LD35791588.las	NAD83 (National Spatial Reference System 2011)	1116	North American Vertical Datum 1988	5103
LD35791591.las	NAD83 (National Spatial Reference System 2011)	1116	North American Vertical Datum 1988	5103

DPH-4 Report on Datums - continued

File	Horizontal Datum	EPSG Code	Vertical Datum	EPSG Code
LD35791594.las	NAD83 (National Spatial Reference System 2011)	1116	North American Vertical Datum 1988	5103
LD35791597.las	NAD83 (National Spatial Reference System 2011)	1116	North American Vertical Datum 1988	5103
LD35791600.las	NAD83 (National Spatial Reference System 2011)	1116	North American Vertical Datum 1988	5103
LD35791603.las	NAD83 (National Spatial Reference System 2011)	1116	North American Vertical Datum 1988	5103
LD35791606.las	NAD83 (National Spatial Reference System 2011)	1116	North American Vertical Datum 1988	5103
LD35791609.las	NAD83 (National Spatial Reference System 2011)	1116	North American Vertical Datum 1988	5103
LD35791612.las	NAD83 (National Spatial Reference System 2011)	1116	North American Vertical Datum 1988	5103
LD35821339.las	NAD83 (National Spatial Reference System 2011)	1116	North American Vertical Datum 1988	5103
LD35821342.las	NAD83 (National Spatial Reference System 2011)	1116	North American Vertical Datum 1988	5103
LD35821345.las	NAD83 (National Spatial Reference System 2011)	1116	North American Vertical Datum 1988	5103
LD35821348.las	NAD83 (National Spatial Reference System 2011)	1116	North American Vertical Datum 1988	5103
LD35821351.las	NAD83 (National Spatial Reference System 2011)	1116	North American Vertical Datum 1988	5103
LD35821354.las	NAD83 (National Spatial Reference System 2011)	1116	North American Vertical Datum 1988	5103
LD35821357.las	NAD83 (National Spatial Reference System 2011)	1116	North American Vertical Datum 1988	5103
LD35821360.las	NAD83 (National Spatial Reference System 2011)	1116	North American Vertical Datum 1988	5103
LD35821363.las	NAD83 (National Spatial Reference System 2011)	1116	North American Vertical Datum 1988	5103
LD35821366.las	NAD83 (National Spatial Reference System 2011)	1116	North American Vertical Datum 1988	5103
LD35821369.las	NAD83 (National Spatial Reference System 2011)	1116	North American Vertical Datum 1988	5103
LD35821372.las	NAD83 (National Spatial Reference System 2011)	1116	North American Vertical Datum 1988	5103
LD35821375.las	NAD83 (National Spatial Reference System 2011)	1116	North American Vertical Datum 1988	5103
LD35821378.las	NAD83 (National Spatial Reference System 2011)	1116	North American Vertical Datum 1988	5103
LD35821381.las	NAD83 (National Spatial Reference System 2011)	1116	North American Vertical Datum 1988	5103
LD35821384.las	NAD83 (National Spatial Reference System 2011)	1116	North American Vertical Datum 1988	5103
LD35821387.las	NAD83 (National Spatial Reference System 2011)	1116	North American Vertical Datum 1988	5103
LD35821390.las	NAD83 (National Spatial Reference System 2011)	1116	North American Vertical Datum 1988	5103
LD35821393.las	NAD83 (National Spatial Reference System 2011)	1116	North American Vertical Datum 1988	5103
LD35821396.las	NAD83 (National Spatial Reference System 2011)	1116	North American Vertical Datum 1988	5103
LD35821399.las	NAD83 (National Spatial Reference System 2011)	1116	North American Vertical Datum 1988	5103
LD35821402.las	NAD83 (National Spatial Reference System 2011)	1116	North American Vertical Datum 1988	5103
LD35821405.las	NAD83 (National Spatial Reference System 2011)	1116	North American Vertical Datum 1988	5103
LD35821408.las	NAD83 (National Spatial Reference System 2011)	1116	North American Vertical Datum 1988	5103
LD35821411.las	NAD83 (National Spatial Reference System 2011)	1116	North American Vertical Datum 1988	5103
LD35821414.las	NAD83 (National Spatial Reference System 2011)	1116	North American Vertical Datum 1988	5103
LD35821417.las	NAD83 (National Spatial Reference System 2011)	1116	North American Vertical Datum 1988	5103

DPH-4 Report on Datums - continued

File	Horizontal Datum	EPSG Code	Vertical Datum	EPSG Code
LD35821420.las	NAD83 (National Spatial Reference System 2011)	1116	North American Vertical Datum 1988	5103
LD35821423.las	NAD83 (National Spatial Reference System 2011)	1116	North American Vertical Datum 1988	5103
LD35821426.las	NAD83 (National Spatial Reference System 2011)	1116	North American Vertical Datum 1988	5103
LD35821429.las	NAD83 (National Spatial Reference System 2011)	1116	North American Vertical Datum 1988	5103
LD35821432.las	NAD83 (National Spatial Reference System 2011)	1116	North American Vertical Datum 1988	5103
LD35821435.las	NAD83 (National Spatial Reference System 2011)	1116	North American Vertical Datum 1988	5103
LD35821438.las	NAD83 (National Spatial Reference System 2011)	1116	North American Vertical Datum 1988	5103
LD35821441.las	NAD83 (National Spatial Reference System 2011)	1116	North American Vertical Datum 1988	5103
LD35821444.las	NAD83 (National Spatial Reference System 2011)	1116	North American Vertical Datum 1988	5103
LD35821447.las	NAD83 (National Spatial Reference System 2011)	1116	North American Vertical Datum 1988	5103
LD35821450.las	NAD83 (National Spatial Reference System 2011)	1116	North American Vertical Datum 1988	5103
LD35821453.las	NAD83 (National Spatial Reference System 2011)	1116	North American Vertical Datum 1988	5103
LD35821456.las	NAD83 (National Spatial Reference System 2011)	1116	North American Vertical Datum 1988	5103
LD35821459.las	NAD83 (National Spatial Reference System 2011)	1116	North American Vertical Datum 1988	5103
LD35821462.las	NAD83 (National Spatial Reference System 2011)	1116	North American Vertical Datum 1988	5103
LD35821465.las	NAD83 (National Spatial Reference System 2011)	1116	North American Vertical Datum 1988	5103
LD35821468.las	NAD83 (National Spatial Reference System 2011)	1116	North American Vertical Datum 1988	5103
LD35821471.las	NAD83 (National Spatial Reference System 2011)	1116	North American Vertical Datum 1988	5103
LD35821474.las	NAD83 (National Spatial Reference System 2011)	1116	North American Vertical Datum 1988	5103
LD35821477.las	NAD83 (National Spatial Reference System 2011)	1116	North American Vertical Datum 1988	5103
LD35821480.las	NAD83 (National Spatial Reference System 2011)	1116	North American Vertical Datum 1988	5103
LD35821483.las	NAD83 (National Spatial Reference System 2011)	1116	North American Vertical Datum 1988	5103
LD35821486.las	NAD83 (National Spatial Reference System 2011)	1116	North American Vertical Datum 1988	5103
LD35821489.las	NAD83 (National Spatial Reference System 2011)	1116	North American Vertical Datum 1988	5103
LD35821492.las	NAD83 (National Spatial Reference System 2011)	1116	North American Vertical Datum 1988	5103
LD35821495.las	NAD83 (National Spatial Reference System 2011)	1116	North American Vertical Datum 1988	5103
LD35821498.las	NAD83 (National Spatial Reference System 2011)	1116	North American Vertical Datum 1988	5103
LD35821501.las	NAD83 (National Spatial Reference System 2011)	1116	North American Vertical Datum 1988	5103
LD35821504.las	NAD83 (National Spatial Reference System 2011)	1116	North American Vertical Datum 1988	5103
LD35821507.las	NAD83 (National Spatial Reference System 2011)	1116	North American Vertical Datum 1988	5103
LD35821510.las	NAD83 (National Spatial Reference System 2011)	1116	North American Vertical Datum 1988	5103
LD35821513.las	NAD83 (National Spatial Reference System 2011)	1116	North American Vertical Datum 1988	5103
LD35821516.las	NAD83 (National Spatial Reference System 2011)	1116	North American Vertical Datum 1988	5103
LD35821519.las	NAD83 (National Spatial Reference System 2011)	1116	North American Vertical Datum 1988	5103

DPH-4 Report on Datums - continued

File	Horizontal Datum	EPSG Code	Vertical Datum	EPSG Code
LD35821522.las	NAD83 (National Spatial Reference System 2011)	1116	North American Vertical Datum 1988	5103
LD35821525.las	NAD83 (National Spatial Reference System 2011)	1116	North American Vertical Datum 1988	5103
LD35821528.las	NAD83 (National Spatial Reference System 2011)	1116	North American Vertical Datum 1988	5103
LD35821531.las	NAD83 (National Spatial Reference System 2011)	1116	North American Vertical Datum 1988	5103
LD35821534.las	NAD83 (National Spatial Reference System 2011)	1116	North American Vertical Datum 1988	5103
LD35821537.las	NAD83 (National Spatial Reference System 2011)	1116	North American Vertical Datum 1988	5103
LD35821540.las	NAD83 (National Spatial Reference System 2011)	1116	North American Vertical Datum 1988	5103
LD35821543.las	NAD83 (National Spatial Reference System 2011)	1116	North American Vertical Datum 1988	5103
LD35821546.las	NAD83 (National Spatial Reference System 2011)	1116	North American Vertical Datum 1988	5103
LD35821549.las	NAD83 (National Spatial Reference System 2011)	1116	North American Vertical Datum 1988	5103
LD35821552.las	NAD83 (National Spatial Reference System 2011)	1116	North American Vertical Datum 1988	5103
LD35821555.las	NAD83 (National Spatial Reference System 2011)	1116	North American Vertical Datum 1988	5103
LD35821558.las	NAD83 (National Spatial Reference System 2011)	1116	North American Vertical Datum 1988	5103
LD35821561.las	NAD83 (National Spatial Reference System 2011)	1116	North American Vertical Datum 1988	5103
LD35821564.las	NAD83 (National Spatial Reference System 2011)	1116	North American Vertical Datum 1988	5103
LD35821567.las	NAD83 (National Spatial Reference System 2011)	1116	North American Vertical Datum 1988	5103
LD35821570.las	NAD83 (National Spatial Reference System 2011)	1116	North American Vertical Datum 1988	5103
LD35821573.las	NAD83 (National Spatial Reference System 2011)	1116	North American Vertical Datum 1988	5103
LD35821576.las	NAD83 (National Spatial Reference System 2011)	1116	North American Vertical Datum 1988	5103
LD35821579.las	NAD83 (National Spatial Reference System 2011)	1116	North American Vertical Datum 1988	5103
LD35821582.las	NAD83 (National Spatial Reference System 2011)	1116	North American Vertical Datum 1988	5103
LD35821585.las	NAD83 (National Spatial Reference System 2011)	1116	North American Vertical Datum 1988	5103
LD35821588.las	NAD83 (National Spatial Reference System 2011)	1116	North American Vertical Datum 1988	5103
LD35821591.las	NAD83 (National Spatial Reference System 2011)	1116	North American Vertical Datum 1988	5103
LD35821594.las	NAD83 (National Spatial Reference System 2011)	1116	North American Vertical Datum 1988	5103
LD35821597.las	NAD83 (National Spatial Reference System 2011)	1116	North American Vertical Datum 1988	5103
LD35821600.las	NAD83 (National Spatial Reference System 2011)	1116	North American Vertical Datum 1988	5103
LD35821603.las	NAD83 (National Spatial Reference System 2011)	1116	North American Vertical Datum 1988	5103
LD35821606.las	NAD83 (National Spatial Reference System 2011)	1116	North American Vertical Datum 1988	5103
LD35821609.las	NAD83 (National Spatial Reference System 2011)	1116	North American Vertical Datum 1988	5103
LD35821612.las	NAD83 (National Spatial Reference System 2011)	1116	North American Vertical Datum 1988	5103
LD35851339.las	NAD83 (National Spatial Reference System 2011)	1116	North American Vertical Datum 1988	5103
LD35851342.las	NAD83 (National Spatial Reference System 2011)	1116	North American Vertical Datum 1988	5103
LD35851345.las	NAD83 (National Spatial Reference System 2011)	1116	North American Vertical Datum 1988	5103

DPH-4 Report on Datums - continued

File	Horizontal Datum	EPSG Code	Vertical Datum	EPSG Code
LD35851348.las	NAD83 (National Spatial Reference System 2011)	1116	North American Vertical Datum 1988	5103
LD35851351.las	NAD83 (National Spatial Reference System 2011)	1116	North American Vertical Datum 1988	5103
LD35851354.las	NAD83 (National Spatial Reference System 2011)	1116	North American Vertical Datum 1988	5103
LD35851357.las	NAD83 (National Spatial Reference System 2011)	1116	North American Vertical Datum 1988	5103
LD35851360.las	NAD83 (National Spatial Reference System 2011)	1116	North American Vertical Datum 1988	5103
LD35851363.las	NAD83 (National Spatial Reference System 2011)	1116	North American Vertical Datum 1988	5103
LD35851366.las	NAD83 (National Spatial Reference System 2011)	1116	North American Vertical Datum 1988	5103
LD35851369.las	NAD83 (National Spatial Reference System 2011)	1116	North American Vertical Datum 1988	5103
LD35851372.las	NAD83 (National Spatial Reference System 2011)	1116	North American Vertical Datum 1988	5103
LD35851375.las	NAD83 (National Spatial Reference System 2011)	1116	North American Vertical Datum 1988	5103
LD35851378.las	NAD83 (National Spatial Reference System 2011)	1116	North American Vertical Datum 1988	5103
LD35851381.las	NAD83 (National Spatial Reference System 2011)	1116	North American Vertical Datum 1988	5103
LD35851384.las	NAD83 (National Spatial Reference System 2011)	1116	North American Vertical Datum 1988	5103
LD35851387.las	NAD83 (National Spatial Reference System 2011)	1116	North American Vertical Datum 1988	5103
LD35851390.las	NAD83 (National Spatial Reference System 2011)	1116	North American Vertical Datum 1988	5103
LD35851393.las	NAD83 (National Spatial Reference System 2011)	1116	North American Vertical Datum 1988	5103
LD35851396.las	NAD83 (National Spatial Reference System 2011)	1116	North American Vertical Datum 1988	5103
LD35851399.las	NAD83 (National Spatial Reference System 2011)	1116	North American Vertical Datum 1988	5103
LD35851402.las	NAD83 (National Spatial Reference System 2011)	1116	North American Vertical Datum 1988	5103
LD35851405.las	NAD83 (National Spatial Reference System 2011)	1116	North American Vertical Datum 1988	5103
LD35851408.las	NAD83 (National Spatial Reference System 2011)	1116	North American Vertical Datum 1988	5103
LD35851411.las	NAD83 (National Spatial Reference System 2011)	1116	North American Vertical Datum 1988	5103
LD35851414.las	NAD83 (National Spatial Reference System 2011)	1116	North American Vertical Datum 1988	5103
LD35851417.las	NAD83 (National Spatial Reference System 2011)	1116	North American Vertical Datum 1988	5103
LD35851420.las	NAD83 (National Spatial Reference System 2011)	1116	North American Vertical Datum 1988	5103
LD35851423.las	NAD83 (National Spatial Reference System 2011)	1116	North American Vertical Datum 1988	5103
LD35851426.las	NAD83 (National Spatial Reference System 2011)	1116	North American Vertical Datum 1988	5103
LD35851429.las	NAD83 (National Spatial Reference System 2011)	1116	North American Vertical Datum 1988	5103
LD35851432.las	NAD83 (National Spatial Reference System 2011)	1116	North American Vertical Datum 1988	5103
LD35851435.las	NAD83 (National Spatial Reference System 2011)	1116	North American Vertical Datum 1988	5103
LD35851438.las	NAD83 (National Spatial Reference System 2011)	1116	North American Vertical Datum 1988	5103
LD35851441.las	NAD83 (National Spatial Reference System 2011)	1116	North American Vertical Datum 1988	5103
LD35851444.las	NAD83 (National Spatial Reference System 2011)	1116	North American Vertical Datum 1988	5103
LD35851447.las	NAD83 (National Spatial Reference System 2011)	1116	North American Vertical Datum 1988	5103

DPH-4 Report on Datums - continued

File	Horizontal Datum	EPSG Code	Vertical Datum	EPSG Code
LD35851450.las	NAD83 (National Spatial Reference System 2011)	1116	North American Vertical Datum 1988	5103
LD35851453.las	NAD83 (National Spatial Reference System 2011)	1116	North American Vertical Datum 1988	5103
LD35851456.las	NAD83 (National Spatial Reference System 2011)	1116	North American Vertical Datum 1988	5103
LD35851459.las	NAD83 (National Spatial Reference System 2011)	1116	North American Vertical Datum 1988	5103
LD35851462.las	NAD83 (National Spatial Reference System 2011)	1116	North American Vertical Datum 1988	5103
LD35851465.las	NAD83 (National Spatial Reference System 2011)	1116	North American Vertical Datum 1988	5103
LD35851468.las	NAD83 (National Spatial Reference System 2011)	1116	North American Vertical Datum 1988	5103
LD35851471.las	NAD83 (National Spatial Reference System 2011)	1116	North American Vertical Datum 1988	5103
LD35851474.las	NAD83 (National Spatial Reference System 2011)	1116	North American Vertical Datum 1988	5103
LD35851477.las	NAD83 (National Spatial Reference System 2011)	1116	North American Vertical Datum 1988	5103
LD35851480.las	NAD83 (National Spatial Reference System 2011)	1116	North American Vertical Datum 1988	5103
LD35851483.las	NAD83 (National Spatial Reference System 2011)	1116	North American Vertical Datum 1988	5103
LD35851486.las	NAD83 (National Spatial Reference System 2011)	1116	North American Vertical Datum 1988	5103
LD35851489.las	NAD83 (National Spatial Reference System 2011)	1116	North American Vertical Datum 1988	5103
LD35851492.las	NAD83 (National Spatial Reference System 2011)	1116	North American Vertical Datum 1988	5103
LD35851495.las	NAD83 (National Spatial Reference System 2011)	1116	North American Vertical Datum 1988	5103
LD35851498.las	NAD83 (National Spatial Reference System 2011)	1116	North American Vertical Datum 1988	5103
LD35851501.las	NAD83 (National Spatial Reference System 2011)	1116	North American Vertical Datum 1988	5103
LD35851504.las	NAD83 (National Spatial Reference System 2011)	1116	North American Vertical Datum 1988	5103
LD35851507.las	NAD83 (National Spatial Reference System 2011)	1116	North American Vertical Datum 1988	5103
LD35851510.las	NAD83 (National Spatial Reference System 2011)	1116	North American Vertical Datum 1988	5103
LD35851513.las	NAD83 (National Spatial Reference System 2011)	1116	North American Vertical Datum 1988	5103
LD35851516.las	NAD83 (National Spatial Reference System 2011)	1116	North American Vertical Datum 1988	5103
LD35851519.las	NAD83 (National Spatial Reference System 2011)	1116	North American Vertical Datum 1988	5103
LD35851522.las	NAD83 (National Spatial Reference System 2011)	1116	North American Vertical Datum 1988	5103
LD35851525.las	NAD83 (National Spatial Reference System 2011)	1116	North American Vertical Datum 1988	5103
LD35851528.las	NAD83 (National Spatial Reference System 2011)	1116	North American Vertical Datum 1988	5103
LD35851531.las	NAD83 (National Spatial Reference System 2011)	1116	North American Vertical Datum 1988	5103
LD35851534.las	NAD83 (National Spatial Reference System 2011)	1116	North American Vertical Datum 1988	5103
LD35851537.las	NAD83 (National Spatial Reference System 2011)	1116	North American Vertical Datum 1988	5103
LD35851540.las	NAD83 (National Spatial Reference System 2011)	1116	North American Vertical Datum 1988	5103
LD35851543.las	NAD83 (National Spatial Reference System 2011)	1116	North American Vertical Datum 1988	5103
LD35851546.las	NAD83 (National Spatial Reference System 2011)	1116	North American Vertical Datum 1988	5103
LD35851549.las	NAD83 (National Spatial Reference System 2011)	1116	North American Vertical Datum 1988	5103

DPH-4 Report on Datums - continued

File	Horizontal Datum	EPSG Code	Vertical Datum	EPSG Code
LD35851552.las	NAD83 (National Spatial Reference System 2011)	1116	North American Vertical Datum 1988	5103
LD35851555.las	NAD83 (National Spatial Reference System 2011)	1116	North American Vertical Datum 1988	5103
LD35851558.las	NAD83 (National Spatial Reference System 2011)	1116	North American Vertical Datum 1988	5103
LD35851561.las	NAD83 (National Spatial Reference System 2011)	1116	North American Vertical Datum 1988	5103
LD35851564.las	NAD83 (National Spatial Reference System 2011)	1116	North American Vertical Datum 1988	5103
LD35851567.las	NAD83 (National Spatial Reference System 2011)	1116	North American Vertical Datum 1988	5103
LD35851570.las	NAD83 (National Spatial Reference System 2011)	1116	North American Vertical Datum 1988	5103
LD35851573.las	NAD83 (National Spatial Reference System 2011)	1116	North American Vertical Datum 1988	5103
LD35851576.las	NAD83 (National Spatial Reference System 2011)	1116	North American Vertical Datum 1988	5103
LD35851579.las	NAD83 (National Spatial Reference System 2011)	1116	North American Vertical Datum 1988	5103
LD35851582.las	NAD83 (National Spatial Reference System 2011)	1116	North American Vertical Datum 1988	5103
LD35851585.las	NAD83 (National Spatial Reference System 2011)	1116	North American Vertical Datum 1988	5103
LD35851588.las	NAD83 (National Spatial Reference System 2011)	1116	North American Vertical Datum 1988	5103
LD35851591.las	NAD83 (National Spatial Reference System 2011)	1116	North American Vertical Datum 1988	5103
LD35851594.las	NAD83 (National Spatial Reference System 2011)	1116	North American Vertical Datum 1988	5103
LD35851597.las	NAD83 (National Spatial Reference System 2011)	1116	North American Vertical Datum 1988	5103
LD35851600.las	NAD83 (National Spatial Reference System 2011)	1116	North American Vertical Datum 1988	5103
LD35851603.las	NAD83 (National Spatial Reference System 2011)	1116	North American Vertical Datum 1988	5103
LD35851606.las	NAD83 (National Spatial Reference System 2011)	1116	North American Vertical Datum 1988	5103
LD35851609.las	NAD83 (National Spatial Reference System 2011)	1116	North American Vertical Datum 1988	5103
LD35851612.las	NAD83 (National Spatial Reference System 2011)	1116	North American Vertical Datum 1988	5103
LD35881339.las	NAD83 (National Spatial Reference System 2011)	1116	North American Vertical Datum 1988	5103
LD35881342.las	NAD83 (National Spatial Reference System 2011)	1116	North American Vertical Datum 1988	5103
LD35881345.las	NAD83 (National Spatial Reference System 2011)	1116	North American Vertical Datum 1988	5103
LD35881348.las	NAD83 (National Spatial Reference System 2011)	1116	North American Vertical Datum 1988	5103
LD35881351.las	NAD83 (National Spatial Reference System 2011)	1116	North American Vertical Datum 1988	5103
LD35881354.las	NAD83 (National Spatial Reference System 2011)	1116	North American Vertical Datum 1988	5103
LD35881357.las	NAD83 (National Spatial Reference System 2011)	1116	North American Vertical Datum 1988	5103
LD35881360.las	NAD83 (National Spatial Reference System 2011)	1116	North American Vertical Datum 1988	5103
LD35881363.las	NAD83 (National Spatial Reference System 2011)	1116	North American Vertical Datum 1988	5103
LD35881366.las	NAD83 (National Spatial Reference System 2011)	1116	North American Vertical Datum 1988	5103
LD35881369.las	NAD83 (National Spatial Reference System 2011)	1116	North American Vertical Datum 1988	5103
LD35881372.las	NAD83 (National Spatial Reference System 2011)	1116	North American Vertical Datum 1988	5103
LD35881375.las	NAD83 (National Spatial Reference System 2011)	1116	North American Vertical Datum 1988	5103

DPH-4 Report on Datums - continued

File	Horizontal Datum	EPSG Code	Vertical Datum	EPSG Code
LD35881378.las	NAD83 (National Spatial Reference System 2011)	1116	North American Vertical Datum 1988	5103
LD35881381.las	NAD83 (National Spatial Reference System 2011)	1116	North American Vertical Datum 1988	5103
LD35881384.las	NAD83 (National Spatial Reference System 2011)	1116	North American Vertical Datum 1988	5103
LD35881387.las	NAD83 (National Spatial Reference System 2011)	1116	North American Vertical Datum 1988	5103
LD35881390.las	NAD83 (National Spatial Reference System 2011)	1116	North American Vertical Datum 1988	5103
LD35881393.las	NAD83 (National Spatial Reference System 2011)	1116	North American Vertical Datum 1988	5103
LD35881396.las	NAD83 (National Spatial Reference System 2011)	1116	North American Vertical Datum 1988	5103
LD35881399.las	NAD83 (National Spatial Reference System 2011)	1116	North American Vertical Datum 1988	5103
LD35881402.las	NAD83 (National Spatial Reference System 2011)	1116	North American Vertical Datum 1988	5103
LD35881405.las	NAD83 (National Spatial Reference System 2011)	1116	North American Vertical Datum 1988	5103
LD35881408.las	NAD83 (National Spatial Reference System 2011)	1116	North American Vertical Datum 1988	5103
LD35881411.las	NAD83 (National Spatial Reference System 2011)	1116	North American Vertical Datum 1988	5103
LD35881414.las	NAD83 (National Spatial Reference System 2011)	1116	North American Vertical Datum 1988	5103
LD35881417.las	NAD83 (National Spatial Reference System 2011)	1116	North American Vertical Datum 1988	5103
LD35881420.las	NAD83 (National Spatial Reference System 2011)	1116	North American Vertical Datum 1988	5103
LD35881423.las	NAD83 (National Spatial Reference System 2011)	1116	North American Vertical Datum 1988	5103
LD35881426.las	NAD83 (National Spatial Reference System 2011)	1116	North American Vertical Datum 1988	5103
LD35881429.las	NAD83 (National Spatial Reference System 2011)	1116	North American Vertical Datum 1988	5103
LD35881432.las	NAD83 (National Spatial Reference System 2011)	1116	North American Vertical Datum 1988	5103
LD35881435.las	NAD83 (National Spatial Reference System 2011)	1116	North American Vertical Datum 1988	5103
LD35881438.las	NAD83 (National Spatial Reference System 2011)	1116	North American Vertical Datum 1988	5103
LD35881441.las	NAD83 (National Spatial Reference System 2011)	1116	North American Vertical Datum 1988	5103
LD35881444.las	NAD83 (National Spatial Reference System 2011)	1116	North American Vertical Datum 1988	5103
LD35881447.las	NAD83 (National Spatial Reference System 2011)	1116	North American Vertical Datum 1988	5103
LD35881450.las	NAD83 (National Spatial Reference System 2011)	1116	North American Vertical Datum 1988	5103
LD35881453.las	NAD83 (National Spatial Reference System 2011)	1116	North American Vertical Datum 1988	5103
LD35881456.las	NAD83 (National Spatial Reference System 2011)	1116	North American Vertical Datum 1988	5103
LD35881459.las	NAD83 (National Spatial Reference System 2011)	1116	North American Vertical Datum 1988	5103
LD35881462.las	NAD83 (National Spatial Reference System 2011)	1116	North American Vertical Datum 1988	5103
LD35881465.las	NAD83 (National Spatial Reference System 2011)	1116	North American Vertical Datum 1988	5103
LD35881468.las	NAD83 (National Spatial Reference System 2011)	1116	North American Vertical Datum 1988	5103
LD35881471.las	NAD83 (National Spatial Reference System 2011)	1116	North American Vertical Datum 1988	5103
LD35881474.las	NAD83 (National Spatial Reference System 2011)	1116	North American Vertical Datum 1988	5103
LD35881477.las	NAD83 (National Spatial Reference System 2011)	1116	North American Vertical Datum 1988	5103

DPH-4 Report on Datums - continued

File	Horizontal Datum	EPSG Code	Vertical Datum	EPSG Code
LD35881480.las	NAD83 (National Spatial Reference System 2011)	1116	North American Vertical Datum 1988	5103
LD35881483.las	NAD83 (National Spatial Reference System 2011)	1116	North American Vertical Datum 1988	5103
LD35881486.las	NAD83 (National Spatial Reference System 2011)	1116	North American Vertical Datum 1988	5103
LD35881489.las	NAD83 (National Spatial Reference System 2011)	1116	North American Vertical Datum 1988	5103
LD35881492.las	NAD83 (National Spatial Reference System 2011)	1116	North American Vertical Datum 1988	5103
LD35881495.las	NAD83 (National Spatial Reference System 2011)	1116	North American Vertical Datum 1988	5103
LD35881498.las	NAD83 (National Spatial Reference System 2011)	1116	North American Vertical Datum 1988	5103
LD35881501.las	NAD83 (National Spatial Reference System 2011)	1116	North American Vertical Datum 1988	5103
LD35881504.las	NAD83 (National Spatial Reference System 2011)	1116	North American Vertical Datum 1988	5103
LD35881507.las	NAD83 (National Spatial Reference System 2011)	1116	North American Vertical Datum 1988	5103
LD35881510.las	NAD83 (National Spatial Reference System 2011)	1116	North American Vertical Datum 1988	5103
LD35881513.las	NAD83 (National Spatial Reference System 2011)	1116	North American Vertical Datum 1988	5103
LD35881516.las	NAD83 (National Spatial Reference System 2011)	1116	North American Vertical Datum 1988	5103
LD35881519.las	NAD83 (National Spatial Reference System 2011)	1116	North American Vertical Datum 1988	5103
LD35881522.las	NAD83 (National Spatial Reference System 2011)	1116	North American Vertical Datum 1988	5103
LD35881525.las	NAD83 (National Spatial Reference System 2011)	1116	North American Vertical Datum 1988	5103
LD35881528.las	NAD83 (National Spatial Reference System 2011)	1116	North American Vertical Datum 1988	5103
LD35881531.las	NAD83 (National Spatial Reference System 2011)	1116	North American Vertical Datum 1988	5103
LD35881534.las	NAD83 (National Spatial Reference System 2011)	1116	North American Vertical Datum 1988	5103
LD35881537.las	NAD83 (National Spatial Reference System 2011)	1116	North American Vertical Datum 1988	5103
LD35881540.las	NAD83 (National Spatial Reference System 2011)	1116	North American Vertical Datum 1988	5103
LD35881543.las	NAD83 (National Spatial Reference System 2011)	1116	North American Vertical Datum 1988	5103
LD35881546.las	NAD83 (National Spatial Reference System 2011)	1116	North American Vertical Datum 1988	5103
LD35881549.las	NAD83 (National Spatial Reference System 2011)	1116	North American Vertical Datum 1988	5103
LD35881552.las	NAD83 (National Spatial Reference System 2011)	1116	North American Vertical Datum 1988	5103
LD35881555.las	NAD83 (National Spatial Reference System 2011)	1116	North American Vertical Datum 1988	5103
LD35881558.las	NAD83 (National Spatial Reference System 2011)	1116	North American Vertical Datum 1988	5103
LD35881561.las	NAD83 (National Spatial Reference System 2011)	1116	North American Vertical Datum 1988	5103
LD35881564.las	NAD83 (National Spatial Reference System 2011)	1116	North American Vertical Datum 1988	5103
LD35881567.las	NAD83 (National Spatial Reference System 2011)	1116	North American Vertical Datum 1988	5103
LD35881570.las	NAD83 (National Spatial Reference System 2011)	1116	North American Vertical Datum 1988	5103
LD35881573.las	NAD83 (National Spatial Reference System 2011)	1116	North American Vertical Datum 1988	5103
LD35881576.las	NAD83 (National Spatial Reference System 2011)	1116	North American Vertical Datum 1988	5103
LD35881579.las	NAD83 (National Spatial Reference System 2011)	1116	North American Vertical Datum 1988	5103

DPH-4 Report on Datums - continued

File	Horizontal Datum	EPSG Code	Vertical Datum	EPSG Code
LD35881582.las	NAD83 (National Spatial Reference System 2011)	1116	North American Vertical Datum 1988	5103
LD35881585.las	NAD83 (National Spatial Reference System 2011)	1116	North American Vertical Datum 1988	5103
LD35881588.las	NAD83 (National Spatial Reference System 2011)	1116	North American Vertical Datum 1988	5103
LD35881591.las	NAD83 (National Spatial Reference System 2011)	1116	North American Vertical Datum 1988	5103
LD35881594.las	NAD83 (National Spatial Reference System 2011)	1116	North American Vertical Datum 1988	5103
LD35881597.las	NAD83 (National Spatial Reference System 2011)	1116	North American Vertical Datum 1988	5103
LD35881600.las	NAD83 (National Spatial Reference System 2011)	1116	North American Vertical Datum 1988	5103
LD35881603.las	NAD83 (National Spatial Reference System 2011)	1116	North American Vertical Datum 1988	5103
LD35881606.las	NAD83 (National Spatial Reference System 2011)	1116	North American Vertical Datum 1988	5103
LD35881609.las	NAD83 (National Spatial Reference System 2011)	1116	North American Vertical Datum 1988	5103
LD35881612.las	NAD83 (National Spatial Reference System 2011)	1116	North American Vertical Datum 1988	5103
LD35911339.las	NAD83 (National Spatial Reference System 2011)	1116	North American Vertical Datum 1988	5103
LD35911342.las	NAD83 (National Spatial Reference System 2011)	1116	North American Vertical Datum 1988	5103
LD35911345.las	NAD83 (National Spatial Reference System 2011)	1116	North American Vertical Datum 1988	5103
LD35911348.las	NAD83 (National Spatial Reference System 2011)	1116	North American Vertical Datum 1988	5103
LD35911351.las	NAD83 (National Spatial Reference System 2011)	1116	North American Vertical Datum 1988	5103
LD35911354.las	NAD83 (National Spatial Reference System 2011)	1116	North American Vertical Datum 1988	5103
LD35911357.las	NAD83 (National Spatial Reference System 2011)	1116	North American Vertical Datum 1988	5103
LD35911360.las	NAD83 (National Spatial Reference System 2011)	1116	North American Vertical Datum 1988	5103
LD35911363.las	NAD83 (National Spatial Reference System 2011)	1116	North American Vertical Datum 1988	5103
LD35911366.las	NAD83 (National Spatial Reference System 2011)	1116	North American Vertical Datum 1988	5103
LD35911369.las	NAD83 (National Spatial Reference System 2011)	1116	North American Vertical Datum 1988	5103
LD35911372.las	NAD83 (National Spatial Reference System 2011)	1116	North American Vertical Datum 1988	5103
LD35911375.las	NAD83 (National Spatial Reference System 2011)	1116	North American Vertical Datum 1988	5103
LD35911378.las	NAD83 (National Spatial Reference System 2011)	1116	North American Vertical Datum 1988	5103
LD35911381.las	NAD83 (National Spatial Reference System 2011)	1116	North American Vertical Datum 1988	5103
LD35911384.las	NAD83 (National Spatial Reference System 2011)	1116	North American Vertical Datum 1988	5103
LD35911387.las	NAD83 (National Spatial Reference System 2011)	1116	North American Vertical Datum 1988	5103
LD35911390.las	NAD83 (National Spatial Reference System 2011)	1116	North American Vertical Datum 1988	5103
LD35911393.las	NAD83 (National Spatial Reference System 2011)	1116	North American Vertical Datum 1988	5103
LD35911396.las	NAD83 (National Spatial Reference System 2011)	1116	North American Vertical Datum 1988	5103
LD35911399.las	NAD83 (National Spatial Reference System 2011)	1116	North American Vertical Datum 1988	5103
LD35911402.las	NAD83 (National Spatial Reference System 2011)	1116	North American Vertical Datum 1988	5103
LD35911405.las	NAD83 (National Spatial Reference System 2011)	1116	North American Vertical Datum 1988	5103

DPH-4 Report on Datums - continued

File	Horizontal Datum	EPSG Code	Vertical Datum	EPSG Code
LD35911408.las	NAD83 (National Spatial Reference System 2011)	1116	North American Vertical Datum 1988	5103
LD35911411.las	NAD83 (National Spatial Reference System 2011)	1116	North American Vertical Datum 1988	5103
LD35911414.las	NAD83 (National Spatial Reference System 2011)	1116	North American Vertical Datum 1988	5103
LD35911417.las	NAD83 (National Spatial Reference System 2011)	1116	North American Vertical Datum 1988	5103
LD35911420.las	NAD83 (National Spatial Reference System 2011)	1116	North American Vertical Datum 1988	5103
LD35911423.las	NAD83 (National Spatial Reference System 2011)	1116	North American Vertical Datum 1988	5103
LD35911426.las	NAD83 (National Spatial Reference System 2011)	1116	North American Vertical Datum 1988	5103
LD35911429.las	NAD83 (National Spatial Reference System 2011)	1116	North American Vertical Datum 1988	5103
LD35911432.las	NAD83 (National Spatial Reference System 2011)	1116	North American Vertical Datum 1988	5103
LD35911435.las	NAD83 (National Spatial Reference System 2011)	1116	North American Vertical Datum 1988	5103
LD35911438.las	NAD83 (National Spatial Reference System 2011)	1116	North American Vertical Datum 1988	5103
LD35911441.las	NAD83 (National Spatial Reference System 2011)	1116	North American Vertical Datum 1988	5103
LD35911444.las	NAD83 (National Spatial Reference System 2011)	1116	North American Vertical Datum 1988	5103
LD35911447.las	NAD83 (National Spatial Reference System 2011)	1116	North American Vertical Datum 1988	5103
LD35911450.las	NAD83 (National Spatial Reference System 2011)	1116	North American Vertical Datum 1988	5103
LD35911453.las	NAD83 (National Spatial Reference System 2011)	1116	North American Vertical Datum 1988	5103
LD35911456.las	NAD83 (National Spatial Reference System 2011)	1116	North American Vertical Datum 1988	5103
LD35911459.las	NAD83 (National Spatial Reference System 2011)	1116	North American Vertical Datum 1988	5103
LD35911462.las	NAD83 (National Spatial Reference System 2011)	1116	North American Vertical Datum 1988	5103
LD35911465.las	NAD83 (National Spatial Reference System 2011)	1116	North American Vertical Datum 1988	5103
LD35911468.las	NAD83 (National Spatial Reference System 2011)	1116	North American Vertical Datum 1988	5103
LD35911471.las	NAD83 (National Spatial Reference System 2011)	1116	North American Vertical Datum 1988	5103
LD35911474.las	NAD83 (National Spatial Reference System 2011)	1116	North American Vertical Datum 1988	5103
LD35911477.las	NAD83 (National Spatial Reference System 2011)	1116	North American Vertical Datum 1988	5103
LD35911480.las	NAD83 (National Spatial Reference System 2011)	1116	North American Vertical Datum 1988	5103
LD35911483.las	NAD83 (National Spatial Reference System 2011)	1116	North American Vertical Datum 1988	5103
LD35911486.las	NAD83 (National Spatial Reference System 2011)	1116	North American Vertical Datum 1988	5103
LD35911489.las	NAD83 (National Spatial Reference System 2011)	1116	North American Vertical Datum 1988	5103
LD35911492.las	NAD83 (National Spatial Reference System 2011)	1116	North American Vertical Datum 1988	5103
LD35911495.las	NAD83 (National Spatial Reference System 2011)	1116	North American Vertical Datum 1988	5103
LD35911498.las	NAD83 (National Spatial Reference System 2011)	1116	North American Vertical Datum 1988	5103
LD35911501.las	NAD83 (National Spatial Reference System 2011)	1116	North American Vertical Datum 1988	5103
LD35911504.las	NAD83 (National Spatial Reference System 2011)	1116	North American Vertical Datum 1988	5103
LD35911507.las	NAD83 (National Spatial Reference System 2011)	1116	North American Vertical Datum 1988	5103

DPH-4 Report on Datums - continued

File	Horizontal Datum	EPSG Code	Vertical Datum	EPSG Code
LD35911510.las	NAD83 (National Spatial Reference System 2011)	1116	North American Vertical Datum 1988	5103
LD35911513.las	NAD83 (National Spatial Reference System 2011)	1116	North American Vertical Datum 1988	5103
LD35911516.las	NAD83 (National Spatial Reference System 2011)	1116	North American Vertical Datum 1988	5103
LD35911519.las	NAD83 (National Spatial Reference System 2011)	1116	North American Vertical Datum 1988	5103
LD35911522.las	NAD83 (National Spatial Reference System 2011)	1116	North American Vertical Datum 1988	5103
LD35911525.las	NAD83 (National Spatial Reference System 2011)	1116	North American Vertical Datum 1988	5103
LD35911528.las	NAD83 (National Spatial Reference System 2011)	1116	North American Vertical Datum 1988	5103
LD35911531.las	NAD83 (National Spatial Reference System 2011)	1116	North American Vertical Datum 1988	5103
LD35911534.las	NAD83 (National Spatial Reference System 2011)	1116	North American Vertical Datum 1988	5103
LD35911537.las	NAD83 (National Spatial Reference System 2011)	1116	North American Vertical Datum 1988	5103
LD35911540.las	NAD83 (National Spatial Reference System 2011)	1116	North American Vertical Datum 1988	5103
LD35911543.las	NAD83 (National Spatial Reference System 2011)	1116	North American Vertical Datum 1988	5103
LD35911546.las	NAD83 (National Spatial Reference System 2011)	1116	North American Vertical Datum 1988	5103
LD35911549.las	NAD83 (National Spatial Reference System 2011)	1116	North American Vertical Datum 1988	5103
LD35911552.las	NAD83 (National Spatial Reference System 2011)	1116	North American Vertical Datum 1988	5103
LD35911555.las	NAD83 (National Spatial Reference System 2011)	1116	North American Vertical Datum 1988	5103
LD35911558.las	NAD83 (National Spatial Reference System 2011)	1116	North American Vertical Datum 1988	5103
LD35911561.las	NAD83 (National Spatial Reference System 2011)	1116	North American Vertical Datum 1988	5103
LD35911564.las	NAD83 (National Spatial Reference System 2011)	1116	North American Vertical Datum 1988	5103
LD35911567.las	NAD83 (National Spatial Reference System 2011)	1116	North American Vertical Datum 1988	5103
LD35911570.las	NAD83 (National Spatial Reference System 2011)	1116	North American Vertical Datum 1988	5103
LD35911573.las	NAD83 (National Spatial Reference System 2011)	1116	North American Vertical Datum 1988	5103
LD35911576.las	NAD83 (National Spatial Reference System 2011)	1116	North American Vertical Datum 1988	5103
LD35911579.las	NAD83 (National Spatial Reference System 2011)	1116	North American Vertical Datum 1988	5103
LD35911582.las	NAD83 (National Spatial Reference System 2011)	1116	North American Vertical Datum 1988	5103
LD35911585.las	NAD83 (National Spatial Reference System 2011)	1116	North American Vertical Datum 1988	5103
LD35911588.las	NAD83 (National Spatial Reference System 2011)	1116	North American Vertical Datum 1988	5103
LD35911591.las	NAD83 (National Spatial Reference System 2011)	1116	North American Vertical Datum 1988	5103
LD35911594.las	NAD83 (National Spatial Reference System 2011)	1116	North American Vertical Datum 1988	5103
LD35911597.las	NAD83 (National Spatial Reference System 2011)	1116	North American Vertical Datum 1988	5103
LD35911600.las	NAD83 (National Spatial Reference System 2011)	1116	North American Vertical Datum 1988	5103
LD35911603.las	NAD83 (National Spatial Reference System 2011)	1116	North American Vertical Datum 1988	5103
LD35911606.las	NAD83 (National Spatial Reference System 2011)	1116	North American Vertical Datum 1988	5103
LD35911609.las	NAD83 (National Spatial Reference System 2011)	1116	North American Vertical Datum 1988	5103

DPH-4 Report on Datums - continued

File	Horizontal Datum	EPSG Code	Vertical Datum	EPSG Code
LD35911612.las	NAD83 (National Spatial Reference System 2011)	1116	North American Vertical Datum 1988	5103
LD35941339.las	NAD83 (National Spatial Reference System 2011)	1116	North American Vertical Datum 1988	5103
LD35941342.las	NAD83 (National Spatial Reference System 2011)	1116	North American Vertical Datum 1988	5103
LD35941345.las	NAD83 (National Spatial Reference System 2011)	1116	North American Vertical Datum 1988	5103
LD35941348.las	NAD83 (National Spatial Reference System 2011)	1116	North American Vertical Datum 1988	5103
LD35941351.las	NAD83 (National Spatial Reference System 2011)	1116	North American Vertical Datum 1988	5103
LD35941354.las	NAD83 (National Spatial Reference System 2011)	1116	North American Vertical Datum 1988	5103
LD35941357.las	NAD83 (National Spatial Reference System 2011)	1116	North American Vertical Datum 1988	5103
LD35941360.las	NAD83 (National Spatial Reference System 2011)	1116	North American Vertical Datum 1988	5103
LD35941363.las	NAD83 (National Spatial Reference System 2011)	1116	North American Vertical Datum 1988	5103
LD35941366.las	NAD83 (National Spatial Reference System 2011)	1116	North American Vertical Datum 1988	5103
LD35941369.las	NAD83 (National Spatial Reference System 2011)	1116	North American Vertical Datum 1988	5103
LD35941372.las	NAD83 (National Spatial Reference System 2011)	1116	North American Vertical Datum 1988	5103
LD35941375.las	NAD83 (National Spatial Reference System 2011)	1116	North American Vertical Datum 1988	5103
LD35941378.las	NAD83 (National Spatial Reference System 2011)	1116	North American Vertical Datum 1988	5103
LD35941381.las	NAD83 (National Spatial Reference System 2011)	1116	North American Vertical Datum 1988	5103
LD35941384.las	NAD83 (National Spatial Reference System 2011)	1116	North American Vertical Datum 1988	5103
LD35941387.las	NAD83 (National Spatial Reference System 2011)	1116	North American Vertical Datum 1988	5103
LD35941390.las	NAD83 (National Spatial Reference System 2011)	1116	North American Vertical Datum 1988	5103
LD35941393.las	NAD83 (National Spatial Reference System 2011)	1116	North American Vertical Datum 1988	5103
LD35941396.las	NAD83 (National Spatial Reference System 2011)	1116	North American Vertical Datum 1988	5103
LD35941399.las	NAD83 (National Spatial Reference System 2011)	1116	North American Vertical Datum 1988	5103
LD35941402.las	NAD83 (National Spatial Reference System 2011)	1116	North American Vertical Datum 1988	5103
LD35941405.las	NAD83 (National Spatial Reference System 2011)	1116	North American Vertical Datum 1988	5103
LD35941408.las	NAD83 (National Spatial Reference System 2011)	1116	North American Vertical Datum 1988	5103
LD35941411.las	NAD83 (National Spatial Reference System 2011)	1116	North American Vertical Datum 1988	5103
LD35941414.las	NAD83 (National Spatial Reference System 2011)	1116	North American Vertical Datum 1988	5103
LD35941417.las	NAD83 (National Spatial Reference System 2011)	1116	North American Vertical Datum 1988	5103
LD35941420.las	NAD83 (National Spatial Reference System 2011)	1116	North American Vertical Datum 1988	5103
LD35941423.las	NAD83 (National Spatial Reference System 2011)	1116	North American Vertical Datum 1988	5103
LD35941426.las	NAD83 (National Spatial Reference System 2011)	1116	North American Vertical Datum 1988	5103
LD35941429.las	NAD83 (National Spatial Reference System 2011)	1116	North American Vertical Datum 1988	5103
LD35941432.las	NAD83 (National Spatial Reference System 2011)	1116	North American Vertical Datum 1988	5103
LD35941435.las	NAD83 (National Spatial Reference System 2011)	1116	North American Vertical Datum 1988	5103

DPH-4 Report on Datums - continued

File	Horizontal Datum	EPSG Code	Vertical Datum	EPSG Code
LD35941438.las	NAD83 (National Spatial Reference System 2011)	1116	North American Vertical Datum 1988	5103
LD35941441.las	NAD83 (National Spatial Reference System 2011)	1116	North American Vertical Datum 1988	5103
LD35941444.las	NAD83 (National Spatial Reference System 2011)	1116	North American Vertical Datum 1988	5103
LD35941447.las	NAD83 (National Spatial Reference System 2011)	1116	North American Vertical Datum 1988	5103
LD35941450.las	NAD83 (National Spatial Reference System 2011)	1116	North American Vertical Datum 1988	5103
LD35941453.las	NAD83 (National Spatial Reference System 2011)	1116	North American Vertical Datum 1988	5103
LD35941456.las	NAD83 (National Spatial Reference System 2011)	1116	North American Vertical Datum 1988	5103
LD35941459.las	NAD83 (National Spatial Reference System 2011)	1116	North American Vertical Datum 1988	5103
LD35941462.las	NAD83 (National Spatial Reference System 2011)	1116	North American Vertical Datum 1988	5103
LD35941465.las	NAD83 (National Spatial Reference System 2011)	1116	North American Vertical Datum 1988	5103
LD35941468.las	NAD83 (National Spatial Reference System 2011)	1116	North American Vertical Datum 1988	5103
LD35941471.las	NAD83 (National Spatial Reference System 2011)	1116	North American Vertical Datum 1988	5103
LD35941474.las	NAD83 (National Spatial Reference System 2011)	1116	North American Vertical Datum 1988	5103
LD35941477.las	NAD83 (National Spatial Reference System 2011)	1116	North American Vertical Datum 1988	5103
LD35941480.las	NAD83 (National Spatial Reference System 2011)	1116	North American Vertical Datum 1988	5103
LD35941483.las	NAD83 (National Spatial Reference System 2011)	1116	North American Vertical Datum 1988	5103
LD35941486.las	NAD83 (National Spatial Reference System 2011)	1116	North American Vertical Datum 1988	5103
LD35941489.las	NAD83 (National Spatial Reference System 2011)	1116	North American Vertical Datum 1988	5103
LD35941492.las	NAD83 (National Spatial Reference System 2011)	1116	North American Vertical Datum 1988	5103
LD35941495.las	NAD83 (National Spatial Reference System 2011)	1116	North American Vertical Datum 1988	5103
LD35941498.las	NAD83 (National Spatial Reference System 2011)	1116	North American Vertical Datum 1988	5103
LD35941501.las	NAD83 (National Spatial Reference System 2011)	1116	North American Vertical Datum 1988	5103
LD35941504.las	NAD83 (National Spatial Reference System 2011)	1116	North American Vertical Datum 1988	5103
LD35941507.las	NAD83 (National Spatial Reference System 2011)	1116	North American Vertical Datum 1988	5103
LD35941510.las	NAD83 (National Spatial Reference System 2011)	1116	North American Vertical Datum 1988	5103
LD35941513.las	NAD83 (National Spatial Reference System 2011)	1116	North American Vertical Datum 1988	5103
LD35941516.las	NAD83 (National Spatial Reference System 2011)	1116	North American Vertical Datum 1988	5103
LD35941519.las	NAD83 (National Spatial Reference System 2011)	1116	North American Vertical Datum 1988	5103
LD35941522.las	NAD83 (National Spatial Reference System 2011)	1116	North American Vertical Datum 1988	5103
LD35941525.las	NAD83 (National Spatial Reference System 2011)	1116	North American Vertical Datum 1988	5103
LD35941528.las	NAD83 (National Spatial Reference System 2011)	1116	North American Vertical Datum 1988	5103
LD35941531.las	NAD83 (National Spatial Reference System 2011)	1116	North American Vertical Datum 1988	5103
LD35941534.las	NAD83 (National Spatial Reference System 2011)	1116	North American Vertical Datum 1988	5103
LD35941537.las	NAD83 (National Spatial Reference System 2011)	1116	North American Vertical Datum 1988	5103

DPH-4 Report on Datums - continued

File	Horizontal Datum	EPSG Code	Vertical Datum	EPSG Code
LD35941540.las	NAD83 (National Spatial Reference System 2011)	1116	North American Vertical Datum 1988	5103
LD35941543.las	NAD83 (National Spatial Reference System 2011)	1116	North American Vertical Datum 1988	5103
LD35941546.las	NAD83 (National Spatial Reference System 2011)	1116	North American Vertical Datum 1988	5103
LD35941549.las	NAD83 (National Spatial Reference System 2011)	1116	North American Vertical Datum 1988	5103
LD35941552.las	NAD83 (National Spatial Reference System 2011)	1116	North American Vertical Datum 1988	5103
LD35941555.las	NAD83 (National Spatial Reference System 2011)	1116	North American Vertical Datum 1988	5103
LD35941558.las	NAD83 (National Spatial Reference System 2011)	1116	North American Vertical Datum 1988	5103
LD35941561.las	NAD83 (National Spatial Reference System 2011)	1116	North American Vertical Datum 1988	5103
LD35941564.las	NAD83 (National Spatial Reference System 2011)	1116	North American Vertical Datum 1988	5103
LD35941567.las	NAD83 (National Spatial Reference System 2011)	1116	North American Vertical Datum 1988	5103
LD35941570.las	NAD83 (National Spatial Reference System 2011)	1116	North American Vertical Datum 1988	5103
LD35941573.las	NAD83 (National Spatial Reference System 2011)	1116	North American Vertical Datum 1988	5103
LD35941576.las	NAD83 (National Spatial Reference System 2011)	1116	North American Vertical Datum 1988	5103
LD35941579.las	NAD83 (National Spatial Reference System 2011)	1116	North American Vertical Datum 1988	5103
LD35941582.las	NAD83 (National Spatial Reference System 2011)	1116	North American Vertical Datum 1988	5103
LD35941585.las	NAD83 (National Spatial Reference System 2011)	1116	North American Vertical Datum 1988	5103
LD35941588.las	NAD83 (National Spatial Reference System 2011)	1116	North American Vertical Datum 1988	5103
LD35941591.las	NAD83 (National Spatial Reference System 2011)	1116	North American Vertical Datum 1988	5103
LD35941594.las	NAD83 (National Spatial Reference System 2011)	1116	North American Vertical Datum 1988	5103
LD35941597.las	NAD83 (National Spatial Reference System 2011)	1116	North American Vertical Datum 1988	5103
LD35941600.las	NAD83 (National Spatial Reference System 2011)	1116	North American Vertical Datum 1988	5103
LD35941603.las	NAD83 (National Spatial Reference System 2011)	1116	North American Vertical Datum 1988	5103
LD35941606.las	NAD83 (National Spatial Reference System 2011)	1116	North American Vertical Datum 1988	5103
LD35941609.las	NAD83 (National Spatial Reference System 2011)	1116	North American Vertical Datum 1988	5103
LD35941612.las	NAD83 (National Spatial Reference System 2011)	1116	North American Vertical Datum 1988	5103
LD35971339.las	NAD83 (National Spatial Reference System 2011)	1116	North American Vertical Datum 1988	5103
LD35971342.las	NAD83 (National Spatial Reference System 2011)	1116	North American Vertical Datum 1988	5103
LD35971345.las	NAD83 (National Spatial Reference System 2011)	1116	North American Vertical Datum 1988	5103
LD35971348.las	NAD83 (National Spatial Reference System 2011)	1116	North American Vertical Datum 1988	5103
LD35971351.las	NAD83 (National Spatial Reference System 2011)	1116	North American Vertical Datum 1988	5103
LD35971354.las	NAD83 (National Spatial Reference System 2011)	1116	North American Vertical Datum 1988	5103
LD35971357.las	NAD83 (National Spatial Reference System 2011)	1116	North American Vertical Datum 1988	5103
LD35971360.las	NAD83 (National Spatial Reference System 2011)	1116	North American Vertical Datum 1988	5103
LD35971363.las	NAD83 (National Spatial Reference System 2011)	1116	North American Vertical Datum 1988	5103

DPH-4 Report on Datums - continued

File	Horizontal Datum	EPSG Code	Vertical Datum	EPSG Code
LD35971366.las	NAD83 (National Spatial Reference System 2011)	1116	North American Vertical Datum 1988	5103
LD35971369.las	NAD83 (National Spatial Reference System 2011)	1116	North American Vertical Datum 1988	5103
LD35971372.las	NAD83 (National Spatial Reference System 2011)	1116	North American Vertical Datum 1988	5103
LD35971375.las	NAD83 (National Spatial Reference System 2011)	1116	North American Vertical Datum 1988	5103
LD35971378.las	NAD83 (National Spatial Reference System 2011)	1116	North American Vertical Datum 1988	5103
LD35971381.las	NAD83 (National Spatial Reference System 2011)	1116	North American Vertical Datum 1988	5103
LD35971384.las	NAD83 (National Spatial Reference System 2011)	1116	North American Vertical Datum 1988	5103
LD35971387.las	NAD83 (National Spatial Reference System 2011)	1116	North American Vertical Datum 1988	5103
LD35971390.las	NAD83 (National Spatial Reference System 2011)	1116	North American Vertical Datum 1988	5103
LD35971393.las	NAD83 (National Spatial Reference System 2011)	1116	North American Vertical Datum 1988	5103
LD35971396.las	NAD83 (National Spatial Reference System 2011)	1116	North American Vertical Datum 1988	5103
LD35971399.las	NAD83 (National Spatial Reference System 2011)	1116	North American Vertical Datum 1988	5103
LD35971402.las	NAD83 (National Spatial Reference System 2011)	1116	North American Vertical Datum 1988	5103
LD35971405.las	NAD83 (National Spatial Reference System 2011)	1116	North American Vertical Datum 1988	5103
LD35971408.las	NAD83 (National Spatial Reference System 2011)	1116	North American Vertical Datum 1988	5103
LD35971411.las	NAD83 (National Spatial Reference System 2011)	1116	North American Vertical Datum 1988	5103
LD35971414.las	NAD83 (National Spatial Reference System 2011)	1116	North American Vertical Datum 1988	5103
LD35971417.las	NAD83 (National Spatial Reference System 2011)	1116	North American Vertical Datum 1988	5103
LD35971420.las	NAD83 (National Spatial Reference System 2011)	1116	North American Vertical Datum 1988	5103
LD35971423.las	NAD83 (National Spatial Reference System 2011)	1116	North American Vertical Datum 1988	5103
LD35971426.las	NAD83 (National Spatial Reference System 2011)	1116	North American Vertical Datum 1988	5103
LD35971429.las	NAD83 (National Spatial Reference System 2011)	1116	North American Vertical Datum 1988	5103
LD35971432.las	NAD83 (National Spatial Reference System 2011)	1116	North American Vertical Datum 1988	5103
LD35971435.las	NAD83 (National Spatial Reference System 2011)	1116	North American Vertical Datum 1988	5103
LD35971438.las	NAD83 (National Spatial Reference System 2011)	1116	North American Vertical Datum 1988	5103
LD35971441.las	NAD83 (National Spatial Reference System 2011)	1116	North American Vertical Datum 1988	5103
LD35971444.las	NAD83 (National Spatial Reference System 2011)	1116	North American Vertical Datum 1988	5103
LD35971447.las	NAD83 (National Spatial Reference System 2011)	1116	North American Vertical Datum 1988	5103
LD35971450.las	NAD83 (National Spatial Reference System 2011)	1116	North American Vertical Datum 1988	5103
LD35971453.las	NAD83 (National Spatial Reference System 2011)	1116	North American Vertical Datum 1988	5103
LD35971456.las	NAD83 (National Spatial Reference System 2011)	1116	North American Vertical Datum 1988	5103
LD35971459.las	NAD83 (National Spatial Reference System 2011)	1116	North American Vertical Datum 1988	5103
LD35971462.las	NAD83 (National Spatial Reference System 2011)	1116	North American Vertical Datum 1988	5103
LD35971465.las	NAD83 (National Spatial Reference System 2011)	1116	North American Vertical Datum 1988	5103

DPH-4 Report on Datums - continued

File	Horizontal Datum	EPSG Code	Vertical Datum	EPSG Code
LD35971468.las	NAD83 (National Spatial Reference System 2011)	1116	North American Vertical Datum 1988	5103
LD35971471.las	NAD83 (National Spatial Reference System 2011)	1116	North American Vertical Datum 1988	5103
LD35971474.las	NAD83 (National Spatial Reference System 2011)	1116	North American Vertical Datum 1988	5103
LD35971477.las	NAD83 (National Spatial Reference System 2011)	1116	North American Vertical Datum 1988	5103
LD35971480.las	NAD83 (National Spatial Reference System 2011)	1116	North American Vertical Datum 1988	5103
LD35971483.las	NAD83 (National Spatial Reference System 2011)	1116	North American Vertical Datum 1988	5103
LD35971486.las	NAD83 (National Spatial Reference System 2011)	1116	North American Vertical Datum 1988	5103
LD35971489.las	NAD83 (National Spatial Reference System 2011)	1116	North American Vertical Datum 1988	5103
LD35971492.las	NAD83 (National Spatial Reference System 2011)	1116	North American Vertical Datum 1988	5103
LD35971495.las	NAD83 (National Spatial Reference System 2011)	1116	North American Vertical Datum 1988	5103
LD35971498.las	NAD83 (National Spatial Reference System 2011)	1116	North American Vertical Datum 1988	5103
LD35971501.las	NAD83 (National Spatial Reference System 2011)	1116	North American Vertical Datum 1988	5103
LD35971504.las	NAD83 (National Spatial Reference System 2011)	1116	North American Vertical Datum 1988	5103
LD35971507.las	NAD83 (National Spatial Reference System 2011)	1116	North American Vertical Datum 1988	5103
LD35971510.las	NAD83 (National Spatial Reference System 2011)	1116	North American Vertical Datum 1988	5103
LD35971513.las	NAD83 (National Spatial Reference System 2011)	1116	North American Vertical Datum 1988	5103
LD35971516.las	NAD83 (National Spatial Reference System 2011)	1116	North American Vertical Datum 1988	5103
LD35971519.las	NAD83 (National Spatial Reference System 2011)	1116	North American Vertical Datum 1988	5103
LD35971522.las	NAD83 (National Spatial Reference System 2011)	1116	North American Vertical Datum 1988	5103
LD35971525.las	NAD83 (National Spatial Reference System 2011)	1116	North American Vertical Datum 1988	5103
LD35971528.las	NAD83 (National Spatial Reference System 2011)	1116	North American Vertical Datum 1988	5103
LD35971531.las	NAD83 (National Spatial Reference System 2011)	1116	North American Vertical Datum 1988	5103
LD35971534.las	NAD83 (National Spatial Reference System 2011)	1116	North American Vertical Datum 1988	5103
LD35971537.las	NAD83 (National Spatial Reference System 2011)	1116	North American Vertical Datum 1988	5103
LD35971540.las	NAD83 (National Spatial Reference System 2011)	1116	North American Vertical Datum 1988	5103
LD35971543.las	NAD83 (National Spatial Reference System 2011)	1116	North American Vertical Datum 1988	5103
LD35971546.las	NAD83 (National Spatial Reference System 2011)	1116	North American Vertical Datum 1988	5103
LD35971549.las	NAD83 (National Spatial Reference System 2011)	1116	North American Vertical Datum 1988	5103
LD35971552.las	NAD83 (National Spatial Reference System 2011)	1116	North American Vertical Datum 1988	5103
LD35971555.las	NAD83 (National Spatial Reference System 2011)	1116	North American Vertical Datum 1988	5103
LD35971558.las	NAD83 (National Spatial Reference System 2011)	1116	North American Vertical Datum 1988	5103
LD35971561.las	NAD83 (National Spatial Reference System 2011)	1116	North American Vertical Datum 1988	5103
LD35971564.las	NAD83 (National Spatial Reference System 2011)	1116	North American Vertical Datum 1988	5103
LD35971567.las	NAD83 (National Spatial Reference System 2011)	1116	North American Vertical Datum 1988	5103

DPH-4 Report on Datums - continued

File	Horizontal Datum	EPSG Code	Vertical Datum	EPSG Code
LD35971570.las	NAD83 (National Spatial Reference System 2011)	1116	North American Vertical Datum 1988	5103
LD35971573.las	NAD83 (National Spatial Reference System 2011)	1116	North American Vertical Datum 1988	5103
LD35971576.las	NAD83 (National Spatial Reference System 2011)	1116	North American Vertical Datum 1988	5103
LD35971579.las	NAD83 (National Spatial Reference System 2011)	1116	North American Vertical Datum 1988	5103
LD35971582.las	NAD83 (National Spatial Reference System 2011)	1116	North American Vertical Datum 1988	5103
LD35971585.las	NAD83 (National Spatial Reference System 2011)	1116	North American Vertical Datum 1988	5103
LD35971588.las	NAD83 (National Spatial Reference System 2011)	1116	North American Vertical Datum 1988	5103
LD35971591.las	NAD83 (National Spatial Reference System 2011)	1116	North American Vertical Datum 1988	5103
LD35971594.las	NAD83 (National Spatial Reference System 2011)	1116	North American Vertical Datum 1988	5103
LD35971597.las	NAD83 (National Spatial Reference System 2011)	1116	North American Vertical Datum 1988	5103
LD35971600.las	NAD83 (National Spatial Reference System 2011)	1116	North American Vertical Datum 1988	5103
LD35971603.las	NAD83 (National Spatial Reference System 2011)	1116	North American Vertical Datum 1988	5103
LD35971606.las	NAD83 (National Spatial Reference System 2011)	1116	North American Vertical Datum 1988	5103
LD35971609.las	NAD83 (National Spatial Reference System 2011)	1116	North American Vertical Datum 1988	5103
LD35971612.las	NAD83 (National Spatial Reference System 2011)	1116	North American Vertical Datum 1988	5103
LD36001339.las	NAD83 (National Spatial Reference System 2011)	1116	North American Vertical Datum 1988	5103
LD36001342.las	NAD83 (National Spatial Reference System 2011)	1116	North American Vertical Datum 1988	5103
LD36001345.las	NAD83 (National Spatial Reference System 2011)	1116	North American Vertical Datum 1988	5103
LD36001348.las	NAD83 (National Spatial Reference System 2011)	1116	North American Vertical Datum 1988	5103
LD36001351.las	NAD83 (National Spatial Reference System 2011)	1116	North American Vertical Datum 1988	5103
LD36001354.las	NAD83 (National Spatial Reference System 2011)	1116	North American Vertical Datum 1988	5103
LD36001357.las	NAD83 (National Spatial Reference System 2011)	1116	North American Vertical Datum 1988	5103
LD36001360.las	NAD83 (National Spatial Reference System 2011)	1116	North American Vertical Datum 1988	5103
LD36001363.las	NAD83 (National Spatial Reference System 2011)	1116	North American Vertical Datum 1988	5103
LD36001366.las	NAD83 (National Spatial Reference System 2011)	1116	North American Vertical Datum 1988	5103
LD36001369.las	NAD83 (National Spatial Reference System 2011)	1116	North American Vertical Datum 1988	5103
LD36001372.las	NAD83 (National Spatial Reference System 2011)	1116	North American Vertical Datum 1988	5103
LD36001375.las	NAD83 (National Spatial Reference System 2011)	1116	North American Vertical Datum 1988	5103
LD36001378.las	NAD83 (National Spatial Reference System 2011)	1116	North American Vertical Datum 1988	5103
LD36001381.las	NAD83 (National Spatial Reference System 2011)	1116	North American Vertical Datum 1988	5103
LD36001384.las	NAD83 (National Spatial Reference System 2011)	1116	North American Vertical Datum 1988	5103
LD36001387.las	NAD83 (National Spatial Reference System 2011)	1116	North American Vertical Datum 1988	5103
LD36001390.las	NAD83 (National Spatial Reference System 2011)	1116	North American Vertical Datum 1988	5103
LD36001393.las	NAD83 (National Spatial Reference System 2011)	1116	North American Vertical Datum 1988	5103

DPH-4 Report on Datums - continued

File	Horizontal Datum	EPSG Code	Vertical Datum	EPSG Code
LD36001396.las	NAD83 (National Spatial Reference System 2011)	1116	North American Vertical Datum 1988	5103
LD36001399.las	NAD83 (National Spatial Reference System 2011)	1116	North American Vertical Datum 1988	5103
LD36001402.las	NAD83 (National Spatial Reference System 2011)	1116	North American Vertical Datum 1988	5103
LD36001405.las	NAD83 (National Spatial Reference System 2011)	1116	North American Vertical Datum 1988	5103
LD36001408.las	NAD83 (National Spatial Reference System 2011)	1116	North American Vertical Datum 1988	5103
LD36001411.las	NAD83 (National Spatial Reference System 2011)	1116	North American Vertical Datum 1988	5103
LD36001414.las	NAD83 (National Spatial Reference System 2011)	1116	North American Vertical Datum 1988	5103
LD36001417.las	NAD83 (National Spatial Reference System 2011)	1116	North American Vertical Datum 1988	5103
LD36001420.las	NAD83 (National Spatial Reference System 2011)	1116	North American Vertical Datum 1988	5103
LD36001423.las	NAD83 (National Spatial Reference System 2011)	1116	North American Vertical Datum 1988	5103
LD36001426.las	NAD83 (National Spatial Reference System 2011)	1116	North American Vertical Datum 1988	5103
LD36001429.las	NAD83 (National Spatial Reference System 2011)	1116	North American Vertical Datum 1988	5103
LD36001432.las	NAD83 (National Spatial Reference System 2011)	1116	North American Vertical Datum 1988	5103
LD36001435.las	NAD83 (National Spatial Reference System 2011)	1116	North American Vertical Datum 1988	5103
LD36001438.las	NAD83 (National Spatial Reference System 2011)	1116	North American Vertical Datum 1988	5103
LD36001441.las	NAD83 (National Spatial Reference System 2011)	1116	North American Vertical Datum 1988	5103
LD36001444.las	NAD83 (National Spatial Reference System 2011)	1116	North American Vertical Datum 1988	5103
LD36001447.las	NAD83 (National Spatial Reference System 2011)	1116	North American Vertical Datum 1988	5103
LD36001450.las	NAD83 (National Spatial Reference System 2011)	1116	North American Vertical Datum 1988	5103
LD36001453.las	NAD83 (National Spatial Reference System 2011)	1116	North American Vertical Datum 1988	5103
LD36001456.las	NAD83 (National Spatial Reference System 2011)	1116	North American Vertical Datum 1988	5103
LD36001459.las	NAD83 (National Spatial Reference System 2011)	1116	North American Vertical Datum 1988	5103
LD36001462.las	NAD83 (National Spatial Reference System 2011)	1116	North American Vertical Datum 1988	5103
LD36001465.las	NAD83 (National Spatial Reference System 2011)	1116	North American Vertical Datum 1988	5103
LD36001468.las	NAD83 (National Spatial Reference System 2011)	1116	North American Vertical Datum 1988	5103
LD36001471.las	NAD83 (National Spatial Reference System 2011)	1116	North American Vertical Datum 1988	5103
LD36001474.las	NAD83 (National Spatial Reference System 2011)	1116	North American Vertical Datum 1988	5103
LD36001477.las	NAD83 (National Spatial Reference System 2011)	1116	North American Vertical Datum 1988	5103
LD36001480.las	NAD83 (National Spatial Reference System 2011)	1116	North American Vertical Datum 1988	5103
LD36001483.las	NAD83 (National Spatial Reference System 2011)	1116	North American Vertical Datum 1988	5103
LD36001486.las	NAD83 (National Spatial Reference System 2011)	1116	North American Vertical Datum 1988	5103
LD36001489.las	NAD83 (National Spatial Reference System 2011)	1116	North American Vertical Datum 1988	5103
LD36001492.las	NAD83 (National Spatial Reference System 2011)	1116	North American Vertical Datum 1988	5103
LD36001495.las	NAD83 (National Spatial Reference System 2011)	1116	North American Vertical Datum 1988	5103

DPH-4 Report on Datums - continued

File	Horizontal Datum	EPSG Code	Vertical Datum	EPSG Code
LD36001498.las	NAD83 (National Spatial Reference System 2011)	1116	North American Vertical Datum 1988	5103
LD36001501.las	NAD83 (National Spatial Reference System 2011)	1116	North American Vertical Datum 1988	5103
LD36001504.las	NAD83 (National Spatial Reference System 2011)	1116	North American Vertical Datum 1988	5103
LD36001507.las	NAD83 (National Spatial Reference System 2011)	1116	North American Vertical Datum 1988	5103
LD36001510.las	NAD83 (National Spatial Reference System 2011)	1116	North American Vertical Datum 1988	5103
LD36001513.las	NAD83 (National Spatial Reference System 2011)	1116	North American Vertical Datum 1988	5103
LD36001516.las	NAD83 (National Spatial Reference System 2011)	1116	North American Vertical Datum 1988	5103
LD36001519.las	NAD83 (National Spatial Reference System 2011)	1116	North American Vertical Datum 1988	5103
LD36001522.las	NAD83 (National Spatial Reference System 2011)	1116	North American Vertical Datum 1988	5103
LD36001525.las	NAD83 (National Spatial Reference System 2011)	1116	North American Vertical Datum 1988	5103
LD36001528.las	NAD83 (National Spatial Reference System 2011)	1116	North American Vertical Datum 1988	5103
LD36001531.las	NAD83 (National Spatial Reference System 2011)	1116	North American Vertical Datum 1988	5103
LD36001534.las	NAD83 (National Spatial Reference System 2011)	1116	North American Vertical Datum 1988	5103
LD36001537.las	NAD83 (National Spatial Reference System 2011)	1116	North American Vertical Datum 1988	5103
LD36001540.las	NAD83 (National Spatial Reference System 2011)	1116	North American Vertical Datum 1988	5103
LD36001543.las	NAD83 (National Spatial Reference System 2011)	1116	North American Vertical Datum 1988	5103
LD36001546.las	NAD83 (National Spatial Reference System 2011)	1116	North American Vertical Datum 1988	5103
LD36001549.las	NAD83 (National Spatial Reference System 2011)	1116	North American Vertical Datum 1988	5103
LD36001552.las	NAD83 (National Spatial Reference System 2011)	1116	North American Vertical Datum 1988	5103
LD36001555.las	NAD83 (National Spatial Reference System 2011)	1116	North American Vertical Datum 1988	5103
LD36001558.las	NAD83 (National Spatial Reference System 2011)	1116	North American Vertical Datum 1988	5103
LD36001561.las	NAD83 (National Spatial Reference System 2011)	1116	North American Vertical Datum 1988	5103
LD36001564.las	NAD83 (National Spatial Reference System 2011)	1116	North American Vertical Datum 1988	5103
LD36001567.las	NAD83 (National Spatial Reference System 2011)	1116	North American Vertical Datum 1988	5103
LD36001570.las	NAD83 (National Spatial Reference System 2011)	1116	North American Vertical Datum 1988	5103
LD36001573.las	NAD83 (National Spatial Reference System 2011)	1116	North American Vertical Datum 1988	5103
LD36001576.las	NAD83 (National Spatial Reference System 2011)	1116	North American Vertical Datum 1988	5103
LD36001579.las	NAD83 (National Spatial Reference System 2011)	1116	North American Vertical Datum 1988	5103
LD36001582.las	NAD83 (National Spatial Reference System 2011)	1116	North American Vertical Datum 1988	5103
LD36001585.las	NAD83 (National Spatial Reference System 2011)	1116	North American Vertical Datum 1988	5103
LD36001588.las	NAD83 (National Spatial Reference System 2011)	1116	North American Vertical Datum 1988	5103
LD36001591.las	NAD83 (National Spatial Reference System 2011)	1116	North American Vertical Datum 1988	5103
LD36001594.las	NAD83 (National Spatial Reference System 2011)	1116	North American Vertical Datum 1988	5103
LD36001597.las	NAD83 (National Spatial Reference System 2011)	1116	North American Vertical Datum 1988	5103

DPH-4 Report on Datums - continued

File	Horizontal Datum	EPSG Code	Vertical Datum	EPSG Code
LD36001600.las	NAD83 (National Spatial Reference System 2011)	1116	North American Vertical Datum 1988	5103
LD36001603.las	NAD83 (National Spatial Reference System 2011)	1116	North American Vertical Datum 1988	5103
LD36001606.las	NAD83 (National Spatial Reference System 2011)	1116	North American Vertical Datum 1988	5103
LD36001609.las	NAD83 (National Spatial Reference System 2011)	1116	North American Vertical Datum 1988	5103
LD36001612.las	NAD83 (National Spatial Reference System 2011)	1116	North American Vertical Datum 1988	5103
LD36031339.las	NAD83 (National Spatial Reference System 2011)	1116	North American Vertical Datum 1988	5103
LD36031342.las	NAD83 (National Spatial Reference System 2011)	1116	North American Vertical Datum 1988	5103
LD36031345.las	NAD83 (National Spatial Reference System 2011)	1116	North American Vertical Datum 1988	5103
LD36031348.las	NAD83 (National Spatial Reference System 2011)	1116	North American Vertical Datum 1988	5103
LD36031351.las	NAD83 (National Spatial Reference System 2011)	1116	North American Vertical Datum 1988	5103
LD36031354.las	NAD83 (National Spatial Reference System 2011)	1116	North American Vertical Datum 1988	5103
LD36031357.las	NAD83 (National Spatial Reference System 2011)	1116	North American Vertical Datum 1988	5103
LD36031360.las	NAD83 (National Spatial Reference System 2011)	1116	North American Vertical Datum 1988	5103
LD36031363.las	NAD83 (National Spatial Reference System 2011)	1116	North American Vertical Datum 1988	5103
LD36031366.las	NAD83 (National Spatial Reference System 2011)	1116	North American Vertical Datum 1988	5103
LD36031369.las	NAD83 (National Spatial Reference System 2011)	1116	North American Vertical Datum 1988	5103
LD36031372.las	NAD83 (National Spatial Reference System 2011)	1116	North American Vertical Datum 1988	5103
LD36031375.las	NAD83 (National Spatial Reference System 2011)	1116	North American Vertical Datum 1988	5103
LD36031378.las	NAD83 (National Spatial Reference System 2011)	1116	North American Vertical Datum 1988	5103
LD36031381.las	NAD83 (National Spatial Reference System 2011)	1116	North American Vertical Datum 1988	5103
LD36031384.las	NAD83 (National Spatial Reference System 2011)	1116	North American Vertical Datum 1988	5103
LD36031387.las	NAD83 (National Spatial Reference System 2011)	1116	North American Vertical Datum 1988	5103
LD36031390.las	NAD83 (National Spatial Reference System 2011)	1116	North American Vertical Datum 1988	5103
LD36031393.las	NAD83 (National Spatial Reference System 2011)	1116	North American Vertical Datum 1988	5103
LD36031396.las	NAD83 (National Spatial Reference System 2011)	1116	North American Vertical Datum 1988	5103
LD36031399.las	NAD83 (National Spatial Reference System 2011)	1116	North American Vertical Datum 1988	5103
LD36031402.las	NAD83 (National Spatial Reference System 2011)	1116	North American Vertical Datum 1988	5103
LD36031405.las	NAD83 (National Spatial Reference System 2011)	1116	North American Vertical Datum 1988	5103
LD36031408.las	NAD83 (National Spatial Reference System 2011)	1116	North American Vertical Datum 1988	5103
LD36031411.las	NAD83 (National Spatial Reference System 2011)	1116	North American Vertical Datum 1988	5103
LD36031414.las	NAD83 (National Spatial Reference System 2011)	1116	North American Vertical Datum 1988	5103
LD36031417.las	NAD83 (National Spatial Reference System 2011)	1116	North American Vertical Datum 1988	5103
LD36031420.las	NAD83 (National Spatial Reference System 2011)	1116	North American Vertical Datum 1988	5103
LD36031423.las	NAD83 (National Spatial Reference System 2011)	1116	North American Vertical Datum 1988	5103

DPH-4 Report on Datums - continued

File	Horizontal Datum	EPSG Code	Vertical Datum	EPSG Code
LD36031426.las	NAD83 (National Spatial Reference System 2011)	1116	North American Vertical Datum 1988	5103
LD36031429.las	NAD83 (National Spatial Reference System 2011)	1116	North American Vertical Datum 1988	5103
LD36031432.las	NAD83 (National Spatial Reference System 2011)	1116	North American Vertical Datum 1988	5103
LD36031435.las	NAD83 (National Spatial Reference System 2011)	1116	North American Vertical Datum 1988	5103
LD36031438.las	NAD83 (National Spatial Reference System 2011)	1116	North American Vertical Datum 1988	5103
LD36031441.las	NAD83 (National Spatial Reference System 2011)	1116	North American Vertical Datum 1988	5103
LD36031444.las	NAD83 (National Spatial Reference System 2011)	1116	North American Vertical Datum 1988	5103
LD36031447.las	NAD83 (National Spatial Reference System 2011)	1116	North American Vertical Datum 1988	5103
LD36031450.las	NAD83 (National Spatial Reference System 2011)	1116	North American Vertical Datum 1988	5103
LD36031453.las	NAD83 (National Spatial Reference System 2011)	1116	North American Vertical Datum 1988	5103
LD36031456.las	NAD83 (National Spatial Reference System 2011)	1116	North American Vertical Datum 1988	5103
LD36031459.las	NAD83 (National Spatial Reference System 2011)	1116	North American Vertical Datum 1988	5103
LD36031462.las	NAD83 (National Spatial Reference System 2011)	1116	North American Vertical Datum 1988	5103
LD36031465.las	NAD83 (National Spatial Reference System 2011)	1116	North American Vertical Datum 1988	5103
LD36031468.las	NAD83 (National Spatial Reference System 2011)	1116	North American Vertical Datum 1988	5103
LD36031471.las	NAD83 (National Spatial Reference System 2011)	1116	North American Vertical Datum 1988	5103
LD36031474.las	NAD83 (National Spatial Reference System 2011)	1116	North American Vertical Datum 1988	5103
LD36031477.las	NAD83 (National Spatial Reference System 2011)	1116	North American Vertical Datum 1988	5103
LD36031480.las	NAD83 (National Spatial Reference System 2011)	1116	North American Vertical Datum 1988	5103
LD36031483.las	NAD83 (National Spatial Reference System 2011)	1116	North American Vertical Datum 1988	5103
LD36031486.las	NAD83 (National Spatial Reference System 2011)	1116	North American Vertical Datum 1988	5103
LD36031489.las	NAD83 (National Spatial Reference System 2011)	1116	North American Vertical Datum 1988	5103
LD36031492.las	NAD83 (National Spatial Reference System 2011)	1116	North American Vertical Datum 1988	5103
LD36031495.las	NAD83 (National Spatial Reference System 2011)	1116	North American Vertical Datum 1988	5103
LD36031498.las	NAD83 (National Spatial Reference System 2011)	1116	North American Vertical Datum 1988	5103
LD36031501.las	NAD83 (National Spatial Reference System 2011)	1116	North American Vertical Datum 1988	5103
LD36031504.las	NAD83 (National Spatial Reference System 2011)	1116	North American Vertical Datum 1988	5103
LD36031507.las	NAD83 (National Spatial Reference System 2011)	1116	North American Vertical Datum 1988	5103
LD36031510.las	NAD83 (National Spatial Reference System 2011)	1116	North American Vertical Datum 1988	5103
LD36031513.las	NAD83 (National Spatial Reference System 2011)	1116	North American Vertical Datum 1988	5103
LD36031516.las	NAD83 (National Spatial Reference System 2011)	1116	North American Vertical Datum 1988	5103
LD36031519.las	NAD83 (National Spatial Reference System 2011)	1116	North American Vertical Datum 1988	5103
LD36031522.las	NAD83 (National Spatial Reference System 2011)	1116	North American Vertical Datum 1988	5103
LD36031525.las	NAD83 (National Spatial Reference System 2011)	1116	North American Vertical Datum 1988	5103

DPH-4 Report on Datums - continued

File	Horizontal Datum	EPSG Code	Vertical Datum	EPSG Code
LD36031528.las	NAD83 (National Spatial Reference System 2011)	1116	North American Vertical Datum 1988	5103
LD36031531.las	NAD83 (National Spatial Reference System 2011)	1116	North American Vertical Datum 1988	5103
LD36031534.las	NAD83 (National Spatial Reference System 2011)	1116	North American Vertical Datum 1988	5103
LD36031537.las	NAD83 (National Spatial Reference System 2011)	1116	North American Vertical Datum 1988	5103
LD36031540.las	NAD83 (National Spatial Reference System 2011)	1116	North American Vertical Datum 1988	5103
LD36031543.las	NAD83 (National Spatial Reference System 2011)	1116	North American Vertical Datum 1988	5103
LD36031546.las	NAD83 (National Spatial Reference System 2011)	1116	North American Vertical Datum 1988	5103
LD36031549.las	NAD83 (National Spatial Reference System 2011)	1116	North American Vertical Datum 1988	5103
LD36031552.las	NAD83 (National Spatial Reference System 2011)	1116	North American Vertical Datum 1988	5103
LD36031555.las	NAD83 (National Spatial Reference System 2011)	1116	North American Vertical Datum 1988	5103
LD36031558.las	NAD83 (National Spatial Reference System 2011)	1116	North American Vertical Datum 1988	5103
LD36031561.las	NAD83 (National Spatial Reference System 2011)	1116	North American Vertical Datum 1988	5103
LD36031564.las	NAD83 (National Spatial Reference System 2011)	1116	North American Vertical Datum 1988	5103
LD36031567.las	NAD83 (National Spatial Reference System 2011)	1116	North American Vertical Datum 1988	5103
LD36031570.las	NAD83 (National Spatial Reference System 2011)	1116	North American Vertical Datum 1988	5103
LD36031573.las	NAD83 (National Spatial Reference System 2011)	1116	North American Vertical Datum 1988	5103
LD36031576.las	NAD83 (National Spatial Reference System 2011)	1116	North American Vertical Datum 1988	5103
LD36031579.las	NAD83 (National Spatial Reference System 2011)	1116	North American Vertical Datum 1988	5103
LD36031582.las	NAD83 (National Spatial Reference System 2011)	1116	North American Vertical Datum 1988	5103
LD36031585.las	NAD83 (National Spatial Reference System 2011)	1116	North American Vertical Datum 1988	5103
LD36031588.las	NAD83 (National Spatial Reference System 2011)	1116	North American Vertical Datum 1988	5103
LD36031591.las	NAD83 (National Spatial Reference System 2011)	1116	North American Vertical Datum 1988	5103
LD36031594.las	NAD83 (National Spatial Reference System 2011)	1116	North American Vertical Datum 1988	5103
LD36031597.las	NAD83 (National Spatial Reference System 2011)	1116	North American Vertical Datum 1988	5103
LD36031600.las	NAD83 (National Spatial Reference System 2011)	1116	North American Vertical Datum 1988	5103
LD36031603.las	NAD83 (National Spatial Reference System 2011)	1116	North American Vertical Datum 1988	5103
LD36031606.las	NAD83 (National Spatial Reference System 2011)	1116	North American Vertical Datum 1988	5103
LD36031609.las	NAD83 (National Spatial Reference System 2011)	1116	North American Vertical Datum 1988	5103
LD36031612.las	NAD83 (National Spatial Reference System 2011)	1116	North American Vertical Datum 1988	5103
LD36061339.las	NAD83 (National Spatial Reference System 2011)	1116	North American Vertical Datum 1988	5103
LD36061342.las	NAD83 (National Spatial Reference System 2011)	1116	North American Vertical Datum 1988	5103
LD36061345.las	NAD83 (National Spatial Reference System 2011)	1116	North American Vertical Datum 1988	5103
LD36061348.las	NAD83 (National Spatial Reference System 2011)	1116	North American Vertical Datum 1988	5103
LD36061351.las	NAD83 (National Spatial Reference System 2011)	1116	North American Vertical Datum 1988	5103

DPH-4 Report on Datums - continued

File	Horizontal Datum	EPSG Code	Vertical Datum	EPSG Code
LD36061354.las	NAD83 (National Spatial Reference System 2011)	1116	North American Vertical Datum 1988	5103
LD36061357.las	NAD83 (National Spatial Reference System 2011)	1116	North American Vertical Datum 1988	5103
LD36061360.las	NAD83 (National Spatial Reference System 2011)	1116	North American Vertical Datum 1988	5103
LD36061363.las	NAD83 (National Spatial Reference System 2011)	1116	North American Vertical Datum 1988	5103
LD36061366.las	NAD83 (National Spatial Reference System 2011)	1116	North American Vertical Datum 1988	5103
LD36061369.las	NAD83 (National Spatial Reference System 2011)	1116	North American Vertical Datum 1988	5103
LD36061372.las	NAD83 (National Spatial Reference System 2011)	1116	North American Vertical Datum 1988	5103
LD36061375.las	NAD83 (National Spatial Reference System 2011)	1116	North American Vertical Datum 1988	5103
LD36061378.las	NAD83 (National Spatial Reference System 2011)	1116	North American Vertical Datum 1988	5103
LD36061381.las	NAD83 (National Spatial Reference System 2011)	1116	North American Vertical Datum 1988	5103
LD36061384.las	NAD83 (National Spatial Reference System 2011)	1116	North American Vertical Datum 1988	5103
LD36061387.las	NAD83 (National Spatial Reference System 2011)	1116	North American Vertical Datum 1988	5103
LD36061390.las	NAD83 (National Spatial Reference System 2011)	1116	North American Vertical Datum 1988	5103
LD36061393.las	NAD83 (National Spatial Reference System 2011)	1116	North American Vertical Datum 1988	5103
LD36061396.las	NAD83 (National Spatial Reference System 2011)	1116	North American Vertical Datum 1988	5103
LD36061399.las	NAD83 (National Spatial Reference System 2011)	1116	North American Vertical Datum 1988	5103
LD36061402.las	NAD83 (National Spatial Reference System 2011)	1116	North American Vertical Datum 1988	5103
LD36061405.las	NAD83 (National Spatial Reference System 2011)	1116	North American Vertical Datum 1988	5103
LD36061408.las	NAD83 (National Spatial Reference System 2011)	1116	North American Vertical Datum 1988	5103
LD36061411.las	NAD83 (National Spatial Reference System 2011)	1116	North American Vertical Datum 1988	5103
LD36061414.las	NAD83 (National Spatial Reference System 2011)	1116	North American Vertical Datum 1988	5103
LD36061417.las	NAD83 (National Spatial Reference System 2011)	1116	North American Vertical Datum 1988	5103
LD36061420.las	NAD83 (National Spatial Reference System 2011)	1116	North American Vertical Datum 1988	5103
LD36061423.las	NAD83 (National Spatial Reference System 2011)	1116	North American Vertical Datum 1988	5103
LD36061426.las	NAD83 (National Spatial Reference System 2011)	1116	North American Vertical Datum 1988	5103
LD36061429.las	NAD83 (National Spatial Reference System 2011)	1116	North American Vertical Datum 1988	5103
LD36061432.las	NAD83 (National Spatial Reference System 2011)	1116	North American Vertical Datum 1988	5103
LD36061435.las	NAD83 (National Spatial Reference System 2011)	1116	North American Vertical Datum 1988	5103
LD36061438.las	NAD83 (National Spatial Reference System 2011)	1116	North American Vertical Datum 1988	5103
LD36061441.las	NAD83 (National Spatial Reference System 2011)	1116	North American Vertical Datum 1988	5103
LD36061444.las	NAD83 (National Spatial Reference System 2011)	1116	North American Vertical Datum 1988	5103
LD36061447.las	NAD83 (National Spatial Reference System 2011)	1116	North American Vertical Datum 1988	5103
LD36061450.las	NAD83 (National Spatial Reference System 2011)	1116	North American Vertical Datum 1988	5103
LD36061453.las	NAD83 (National Spatial Reference System 2011)	1116	North American Vertical Datum 1988	5103

DPH-4 Report on Datums - continued

File	Horizontal Datum	EPSG Code	Vertical Datum	EPSG Code
LD36061456.las	NAD83 (National Spatial Reference System 2011)	1116	North American Vertical Datum 1988	5103
LD36061459.las	NAD83 (National Spatial Reference System 2011)	1116	North American Vertical Datum 1988	5103
LD36061462.las	NAD83 (National Spatial Reference System 2011)	1116	North American Vertical Datum 1988	5103
LD36061465.las	NAD83 (National Spatial Reference System 2011)	1116	North American Vertical Datum 1988	5103
LD36061468.las	NAD83 (National Spatial Reference System 2011)	1116	North American Vertical Datum 1988	5103
LD36061471.las	NAD83 (National Spatial Reference System 2011)	1116	North American Vertical Datum 1988	5103
LD36061474.las	NAD83 (National Spatial Reference System 2011)	1116	North American Vertical Datum 1988	5103
LD36061477.las	NAD83 (National Spatial Reference System 2011)	1116	North American Vertical Datum 1988	5103
LD36061480.las	NAD83 (National Spatial Reference System 2011)	1116	North American Vertical Datum 1988	5103
LD36061483.las	NAD83 (National Spatial Reference System 2011)	1116	North American Vertical Datum 1988	5103
LD36061486.las	NAD83 (National Spatial Reference System 2011)	1116	North American Vertical Datum 1988	5103
LD36061489.las	NAD83 (National Spatial Reference System 2011)	1116	North American Vertical Datum 1988	5103
LD36061492.las	NAD83 (National Spatial Reference System 2011)	1116	North American Vertical Datum 1988	5103
LD36061495.las	NAD83 (National Spatial Reference System 2011)	1116	North American Vertical Datum 1988	5103
LD36061498.las	NAD83 (National Spatial Reference System 2011)	1116	North American Vertical Datum 1988	5103
LD36061501.las	NAD83 (National Spatial Reference System 2011)	1116	North American Vertical Datum 1988	5103
LD36061504.las	NAD83 (National Spatial Reference System 2011)	1116	North American Vertical Datum 1988	5103
LD36061507.las	NAD83 (National Spatial Reference System 2011)	1116	North American Vertical Datum 1988	5103
LD36061510.las	NAD83 (National Spatial Reference System 2011)	1116	North American Vertical Datum 1988	5103
LD36061513.las	NAD83 (National Spatial Reference System 2011)	1116	North American Vertical Datum 1988	5103
LD36061516.las	NAD83 (National Spatial Reference System 2011)	1116	North American Vertical Datum 1988	5103
LD36061519.las	NAD83 (National Spatial Reference System 2011)	1116	North American Vertical Datum 1988	5103
LD36061522.las	NAD83 (National Spatial Reference System 2011)	1116	North American Vertical Datum 1988	5103
LD36061525.las	NAD83 (National Spatial Reference System 2011)	1116	North American Vertical Datum 1988	5103
LD36061528.las	NAD83 (National Spatial Reference System 2011)	1116	North American Vertical Datum 1988	5103
LD36061531.las	NAD83 (National Spatial Reference System 2011)	1116	North American Vertical Datum 1988	5103
LD36061534.las	NAD83 (National Spatial Reference System 2011)	1116	North American Vertical Datum 1988	5103
LD36061537.las	NAD83 (National Spatial Reference System 2011)	1116	North American Vertical Datum 1988	5103
LD36061540.las	NAD83 (National Spatial Reference System 2011)	1116	North American Vertical Datum 1988	5103
LD36061543.las	NAD83 (National Spatial Reference System 2011)	1116	North American Vertical Datum 1988	5103
LD36061546.las	NAD83 (National Spatial Reference System 2011)	1116	North American Vertical Datum 1988	5103
LD36061549.las	NAD83 (National Spatial Reference System 2011)	1116	North American Vertical Datum 1988	5103
LD36061552.las	NAD83 (National Spatial Reference System 2011)	1116	North American Vertical Datum 1988	5103
LD36061555.las	NAD83 (National Spatial Reference System 2011)	1116	North American Vertical Datum 1988	5103

DPH-4 Report on Datums - continued

File	Horizontal Datum	EPSG Code	Vertical Datum	EPSG Code
LD36061558.las	NAD83 (National Spatial Reference System 2011)	1116	North American Vertical Datum 1988	5103
LD36061561.las	NAD83 (National Spatial Reference System 2011)	1116	North American Vertical Datum 1988	5103
LD36061564.las	NAD83 (National Spatial Reference System 2011)	1116	North American Vertical Datum 1988	5103
LD36061567.las	NAD83 (National Spatial Reference System 2011)	1116	North American Vertical Datum 1988	5103
LD36061570.las	NAD83 (National Spatial Reference System 2011)	1116	North American Vertical Datum 1988	5103
LD36061573.las	NAD83 (National Spatial Reference System 2011)	1116	North American Vertical Datum 1988	5103
LD36061576.las	NAD83 (National Spatial Reference System 2011)	1116	North American Vertical Datum 1988	5103
LD36061579.las	NAD83 (National Spatial Reference System 2011)	1116	North American Vertical Datum 1988	5103
LD36061582.las	NAD83 (National Spatial Reference System 2011)	1116	North American Vertical Datum 1988	5103
LD36061585.las	NAD83 (National Spatial Reference System 2011)	1116	North American Vertical Datum 1988	5103
LD36061588.las	NAD83 (National Spatial Reference System 2011)	1116	North American Vertical Datum 1988	5103
LD36061591.las	NAD83 (National Spatial Reference System 2011)	1116	North American Vertical Datum 1988	5103
LD36061594.las	NAD83 (National Spatial Reference System 2011)	1116	North American Vertical Datum 1988	5103
LD36061597.las	NAD83 (National Spatial Reference System 2011)	1116	North American Vertical Datum 1988	5103
LD36061600.las	NAD83 (National Spatial Reference System 2011)	1116	North American Vertical Datum 1988	5103
LD36061603.las	NAD83 (National Spatial Reference System 2011)	1116	North American Vertical Datum 1988	5103
LD36061606.las	NAD83 (National Spatial Reference System 2011)	1116	North American Vertical Datum 1988	5103
LD36061609.las	NAD83 (National Spatial Reference System 2011)	1116	North American Vertical Datum 1988	5103
LD36061612.las	NAD83 (National Spatial Reference System 2011)	1116	North American Vertical Datum 1988	5103
LD36091339.las	NAD83 (National Spatial Reference System 2011)	1116	North American Vertical Datum 1988	5103
LD36091342.las	NAD83 (National Spatial Reference System 2011)	1116	North American Vertical Datum 1988	5103
LD36091345.las	NAD83 (National Spatial Reference System 2011)	1116	North American Vertical Datum 1988	5103
LD36091348.las	NAD83 (National Spatial Reference System 2011)	1116	North American Vertical Datum 1988	5103
LD36091351.las	NAD83 (National Spatial Reference System 2011)	1116	North American Vertical Datum 1988	5103
LD36091354.las	NAD83 (National Spatial Reference System 2011)	1116	North American Vertical Datum 1988	5103
LD36091357.las	NAD83 (National Spatial Reference System 2011)	1116	North American Vertical Datum 1988	5103
LD36091360.las	NAD83 (National Spatial Reference System 2011)	1116	North American Vertical Datum 1988	5103
LD36091363.las	NAD83 (National Spatial Reference System 2011)	1116	North American Vertical Datum 1988	5103
LD36091366.las	NAD83 (National Spatial Reference System 2011)	1116	North American Vertical Datum 1988	5103
LD36091369.las	NAD83 (National Spatial Reference System 2011)	1116	North American Vertical Datum 1988	5103
LD36091372.las	NAD83 (National Spatial Reference System 2011)	1116	North American Vertical Datum 1988	5103
LD36091375.las	NAD83 (National Spatial Reference System 2011)	1116	North American Vertical Datum 1988	5103
LD36091378.las	NAD83 (National Spatial Reference System 2011)	1116	North American Vertical Datum 1988	5103
LD36091381.las	NAD83 (National Spatial Reference System 2011)	1116	North American Vertical Datum 1988	5103

DPH-4 Report on Datums - continued

File	Horizontal Datum	EPSG Code	Vertical Datum	EPSG Code
LD36091384.las	NAD83 (National Spatial Reference System 2011)	1116	North American Vertical Datum 1988	5103
LD36091387.las	NAD83 (National Spatial Reference System 2011)	1116	North American Vertical Datum 1988	5103
LD36091390.las	NAD83 (National Spatial Reference System 2011)	1116	North American Vertical Datum 1988	5103
LD36091393.las	NAD83 (National Spatial Reference System 2011)	1116	North American Vertical Datum 1988	5103
LD36091396.las	NAD83 (National Spatial Reference System 2011)	1116	North American Vertical Datum 1988	5103
LD36091399.las	NAD83 (National Spatial Reference System 2011)	1116	North American Vertical Datum 1988	5103
LD36091402.las	NAD83 (National Spatial Reference System 2011)	1116	North American Vertical Datum 1988	5103
LD36091405.las	NAD83 (National Spatial Reference System 2011)	1116	North American Vertical Datum 1988	5103
LD36091408.las	NAD83 (National Spatial Reference System 2011)	1116	North American Vertical Datum 1988	5103
LD36091411.las	NAD83 (National Spatial Reference System 2011)	1116	North American Vertical Datum 1988	5103
LD36091414.las	NAD83 (National Spatial Reference System 2011)	1116	North American Vertical Datum 1988	5103
LD36091417.las	NAD83 (National Spatial Reference System 2011)	1116	North American Vertical Datum 1988	5103
LD36091420.las	NAD83 (National Spatial Reference System 2011)	1116	North American Vertical Datum 1988	5103
LD36091423.las	NAD83 (National Spatial Reference System 2011)	1116	North American Vertical Datum 1988	5103
LD36091426.las	NAD83 (National Spatial Reference System 2011)	1116	North American Vertical Datum 1988	5103
LD36091429.las	NAD83 (National Spatial Reference System 2011)	1116	North American Vertical Datum 1988	5103
LD36091432.las	NAD83 (National Spatial Reference System 2011)	1116	North American Vertical Datum 1988	5103
LD36091435.las	NAD83 (National Spatial Reference System 2011)	1116	North American Vertical Datum 1988	5103
LD36091438.las	NAD83 (National Spatial Reference System 2011)	1116	North American Vertical Datum 1988	5103
LD36091441.las	NAD83 (National Spatial Reference System 2011)	1116	North American Vertical Datum 1988	5103
LD36091444.las	NAD83 (National Spatial Reference System 2011)	1116	North American Vertical Datum 1988	5103
LD36091447.las	NAD83 (National Spatial Reference System 2011)	1116	North American Vertical Datum 1988	5103
LD36091450.las	NAD83 (National Spatial Reference System 2011)	1116	North American Vertical Datum 1988	5103
LD36091453.las	NAD83 (National Spatial Reference System 2011)	1116	North American Vertical Datum 1988	5103
LD36091456.las	NAD83 (National Spatial Reference System 2011)	1116	North American Vertical Datum 1988	5103
LD36091459.las	NAD83 (National Spatial Reference System 2011)	1116	North American Vertical Datum 1988	5103
LD36091462.las	NAD83 (National Spatial Reference System 2011)	1116	North American Vertical Datum 1988	5103
LD36091465.las	NAD83 (National Spatial Reference System 2011)	1116	North American Vertical Datum 1988	5103
LD36091468.las	NAD83 (National Spatial Reference System 2011)	1116	North American Vertical Datum 1988	5103
LD36091471.las	NAD83 (National Spatial Reference System 2011)	1116	North American Vertical Datum 1988	5103
LD36091474.las	NAD83 (National Spatial Reference System 2011)	1116	North American Vertical Datum 1988	5103
LD36091477.las	NAD83 (National Spatial Reference System 2011)	1116	North American Vertical Datum 1988	5103
LD36091480.las	NAD83 (National Spatial Reference System 2011)	1116	North American Vertical Datum 1988	5103
LD36091483.las	NAD83 (National Spatial Reference System 2011)	1116	North American Vertical Datum 1988	5103

DPH-4 Report on Datums - continued

File	Horizontal Datum	EPSG Code	Vertical Datum	EPSG Code
LD36091486.las	NAD83 (National Spatial Reference System 2011)	1116	North American Vertical Datum 1988	5103
LD36091489.las	NAD83 (National Spatial Reference System 2011)	1116	North American Vertical Datum 1988	5103
LD36091492.las	NAD83 (National Spatial Reference System 2011)	1116	North American Vertical Datum 1988	5103
LD36091495.las	NAD83 (National Spatial Reference System 2011)	1116	North American Vertical Datum 1988	5103
LD36091498.las	NAD83 (National Spatial Reference System 2011)	1116	North American Vertical Datum 1988	5103
LD36091501.las	NAD83 (National Spatial Reference System 2011)	1116	North American Vertical Datum 1988	5103
LD36091504.las	NAD83 (National Spatial Reference System 2011)	1116	North American Vertical Datum 1988	5103
LD36091507.las	NAD83 (National Spatial Reference System 2011)	1116	North American Vertical Datum 1988	5103
LD36091510.las	NAD83 (National Spatial Reference System 2011)	1116	North American Vertical Datum 1988	5103
LD36091513.las	NAD83 (National Spatial Reference System 2011)	1116	North American Vertical Datum 1988	5103
LD36091516.las	NAD83 (National Spatial Reference System 2011)	1116	North American Vertical Datum 1988	5103
LD36091519.las	NAD83 (National Spatial Reference System 2011)	1116	North American Vertical Datum 1988	5103
LD36091522.las	NAD83 (National Spatial Reference System 2011)	1116	North American Vertical Datum 1988	5103
LD36091525.las	NAD83 (National Spatial Reference System 2011)	1116	North American Vertical Datum 1988	5103
LD36091528.las	NAD83 (National Spatial Reference System 2011)	1116	North American Vertical Datum 1988	5103
LD36091531.las	NAD83 (National Spatial Reference System 2011)	1116	North American Vertical Datum 1988	5103
LD36091534.las	NAD83 (National Spatial Reference System 2011)	1116	North American Vertical Datum 1988	5103
LD36091537.las	NAD83 (National Spatial Reference System 2011)	1116	North American Vertical Datum 1988	5103
LD36091540.las	NAD83 (National Spatial Reference System 2011)	1116	North American Vertical Datum 1988	5103
LD36091543.las	NAD83 (National Spatial Reference System 2011)	1116	North American Vertical Datum 1988	5103
LD36091546.las	NAD83 (National Spatial Reference System 2011)	1116	North American Vertical Datum 1988	5103
LD36091549.las	NAD83 (National Spatial Reference System 2011)	1116	North American Vertical Datum 1988	5103
LD36091552.las	NAD83 (National Spatial Reference System 2011)	1116	North American Vertical Datum 1988	5103
LD36091555.las	NAD83 (National Spatial Reference System 2011)	1116	North American Vertical Datum 1988	5103
LD36091558.las	NAD83 (National Spatial Reference System 2011)	1116	North American Vertical Datum 1988	5103
LD36091561.las	NAD83 (National Spatial Reference System 2011)	1116	North American Vertical Datum 1988	5103
LD36091564.las	NAD83 (National Spatial Reference System 2011)	1116	North American Vertical Datum 1988	5103
LD36091567.las	NAD83 (National Spatial Reference System 2011)	1116	North American Vertical Datum 1988	5103
LD36091570.las	NAD83 (National Spatial Reference System 2011)	1116	North American Vertical Datum 1988	5103
LD36091573.las	NAD83 (National Spatial Reference System 2011)	1116	North American Vertical Datum 1988	5103
LD36091576.las	NAD83 (National Spatial Reference System 2011)	1116	North American Vertical Datum 1988	5103
LD36091579.las	NAD83 (National Spatial Reference System 2011)	1116	North American Vertical Datum 1988	5103
LD36091582.las	NAD83 (National Spatial Reference System 2011)	1116	North American Vertical Datum 1988	5103
LD36091585.las	NAD83 (National Spatial Reference System 2011)	1116	North American Vertical Datum 1988	5103

DPH-4 Report on Datums - continued

File	Horizontal Datum	EPSG Code	Vertical Datum	EPSG Code
LD36091588.las	NAD83 (National Spatial Reference System 2011)	1116	North American Vertical Datum 1988	5103
LD36091591.las	NAD83 (National Spatial Reference System 2011)	1116	North American Vertical Datum 1988	5103
LD36091594.las	NAD83 (National Spatial Reference System 2011)	1116	North American Vertical Datum 1988	5103
LD36091597.las	NAD83 (National Spatial Reference System 2011)	1116	North American Vertical Datum 1988	5103
LD36091600.las	NAD83 (National Spatial Reference System 2011)	1116	North American Vertical Datum 1988	5103
LD36091603.las	NAD83 (National Spatial Reference System 2011)	1116	North American Vertical Datum 1988	5103
LD36091606.las	NAD83 (National Spatial Reference System 2011)	1116	North American Vertical Datum 1988	5103
LD36091609.las	NAD83 (National Spatial Reference System 2011)	1116	North American Vertical Datum 1988	5103
LD36091612.las	NAD83 (National Spatial Reference System 2011)	1116	North American Vertical Datum 1988	5103
LD36121339.las	NAD83 (National Spatial Reference System 2011)	1116	North American Vertical Datum 1988	5103
LD36121342.las	NAD83 (National Spatial Reference System 2011)	1116	North American Vertical Datum 1988	5103
LD36121345.las	NAD83 (National Spatial Reference System 2011)	1116	North American Vertical Datum 1988	5103
LD36121348.las	NAD83 (National Spatial Reference System 2011)	1116	North American Vertical Datum 1988	5103
LD36121351.las	NAD83 (National Spatial Reference System 2011)	1116	North American Vertical Datum 1988	5103
LD36121354.las	NAD83 (National Spatial Reference System 2011)	1116	North American Vertical Datum 1988	5103
LD36121357.las	NAD83 (National Spatial Reference System 2011)	1116	North American Vertical Datum 1988	5103
LD36121360.las	NAD83 (National Spatial Reference System 2011)	1116	North American Vertical Datum 1988	5103
LD36121363.las	NAD83 (National Spatial Reference System 2011)	1116	North American Vertical Datum 1988	5103
LD36121366.las	NAD83 (National Spatial Reference System 2011)	1116	North American Vertical Datum 1988	5103
LD36121369.las	NAD83 (National Spatial Reference System 2011)	1116	North American Vertical Datum 1988	5103
LD36121372.las	NAD83 (National Spatial Reference System 2011)	1116	North American Vertical Datum 1988	5103
LD36121375.las	NAD83 (National Spatial Reference System 2011)	1116	North American Vertical Datum 1988	5103
LD36121378.las	NAD83 (National Spatial Reference System 2011)	1116	North American Vertical Datum 1988	5103
LD36121381.las	NAD83 (National Spatial Reference System 2011)	1116	North American Vertical Datum 1988	5103
LD36121384.las	NAD83 (National Spatial Reference System 2011)	1116	North American Vertical Datum 1988	5103
LD36121387.las	NAD83 (National Spatial Reference System 2011)	1116	North American Vertical Datum 1988	5103
LD36121390.las	NAD83 (National Spatial Reference System 2011)	1116	North American Vertical Datum 1988	5103
LD36121393.las	NAD83 (National Spatial Reference System 2011)	1116	North American Vertical Datum 1988	5103
LD36121396.las	NAD83 (National Spatial Reference System 2011)	1116	North American Vertical Datum 1988	5103
LD36121399.las	NAD83 (National Spatial Reference System 2011)	1116	North American Vertical Datum 1988	5103
LD36121402.las	NAD83 (National Spatial Reference System 2011)	1116	North American Vertical Datum 1988	5103
LD36121405.las	NAD83 (National Spatial Reference System 2011)	1116	North American Vertical Datum 1988	5103
LD36121408.las	NAD83 (National Spatial Reference System 2011)	1116	North American Vertical Datum 1988	5103
LD36121411.las	NAD83 (National Spatial Reference System 2011)	1116	North American Vertical Datum 1988	5103

DPH-4 Report on Datums - continued

File	Horizontal Datum	EPSG Code	Vertical Datum	EPSG Code
LD36121414.las	NAD83 (National Spatial Reference System 2011)	1116	North American Vertical Datum 1988	5103
LD36121417.las	NAD83 (National Spatial Reference System 2011)	1116	North American Vertical Datum 1988	5103
LD36121420.las	NAD83 (National Spatial Reference System 2011)	1116	North American Vertical Datum 1988	5103
LD36121423.las	NAD83 (National Spatial Reference System 2011)	1116	North American Vertical Datum 1988	5103
LD36121426.las	NAD83 (National Spatial Reference System 2011)	1116	North American Vertical Datum 1988	5103
LD36121429.las	NAD83 (National Spatial Reference System 2011)	1116	North American Vertical Datum 1988	5103
LD36121432.las	NAD83 (National Spatial Reference System 2011)	1116	North American Vertical Datum 1988	5103
LD36121435.las	NAD83 (National Spatial Reference System 2011)	1116	North American Vertical Datum 1988	5103
LD36121438.las	NAD83 (National Spatial Reference System 2011)	1116	North American Vertical Datum 1988	5103
LD36121441.las	NAD83 (National Spatial Reference System 2011)	1116	North American Vertical Datum 1988	5103
LD36121444.las	NAD83 (National Spatial Reference System 2011)	1116	North American Vertical Datum 1988	5103
LD36121447.las	NAD83 (National Spatial Reference System 2011)	1116	North American Vertical Datum 1988	5103
LD36121450.las	NAD83 (National Spatial Reference System 2011)	1116	North American Vertical Datum 1988	5103
LD36121453.las	NAD83 (National Spatial Reference System 2011)	1116	North American Vertical Datum 1988	5103
LD36121456.las	NAD83 (National Spatial Reference System 2011)	1116	North American Vertical Datum 1988	5103
LD36121459.las	NAD83 (National Spatial Reference System 2011)	1116	North American Vertical Datum 1988	5103
LD36121462.las	NAD83 (National Spatial Reference System 2011)	1116	North American Vertical Datum 1988	5103
LD36121465.las	NAD83 (National Spatial Reference System 2011)	1116	North American Vertical Datum 1988	5103
LD36121468.las	NAD83 (National Spatial Reference System 2011)	1116	North American Vertical Datum 1988	5103
LD36121471.las	NAD83 (National Spatial Reference System 2011)	1116	North American Vertical Datum 1988	5103
LD36121474.las	NAD83 (National Spatial Reference System 2011)	1116	North American Vertical Datum 1988	5103
LD36121477.las	NAD83 (National Spatial Reference System 2011)	1116	North American Vertical Datum 1988	5103
LD36121480.las	NAD83 (National Spatial Reference System 2011)	1116	North American Vertical Datum 1988	5103
LD36121483.las	NAD83 (National Spatial Reference System 2011)	1116	North American Vertical Datum 1988	5103
LD36121486.las	NAD83 (National Spatial Reference System 2011)	1116	North American Vertical Datum 1988	5103
LD36121489.las	NAD83 (National Spatial Reference System 2011)	1116	North American Vertical Datum 1988	5103
LD36121492.las	NAD83 (National Spatial Reference System 2011)	1116	North American Vertical Datum 1988	5103
LD36121495.las	NAD83 (National Spatial Reference System 2011)	1116	North American Vertical Datum 1988	5103
LD36121498.las	NAD83 (National Spatial Reference System 2011)	1116	North American Vertical Datum 1988	5103
LD36121501.las	NAD83 (National Spatial Reference System 2011)	1116	North American Vertical Datum 1988	5103
LD36121504.las	NAD83 (National Spatial Reference System 2011)	1116	North American Vertical Datum 1988	5103
LD36121507.las	NAD83 (National Spatial Reference System 2011)	1116	North American Vertical Datum 1988	5103
LD36121510.las	NAD83 (National Spatial Reference System 2011)	1116	North American Vertical Datum 1988	5103
LD36121513.las	NAD83 (National Spatial Reference System 2011)	1116	North American Vertical Datum 1988	5103

DPH-4 Report on Datums - continued

File	Horizontal Datum	EPSG Code	Vertical Datum	EPSG Code
LD36121516.las	NAD83 (National Spatial Reference System 2011)	1116	North American Vertical Datum 1988	5103
LD36121519.las	NAD83 (National Spatial Reference System 2011)	1116	North American Vertical Datum 1988	5103
LD36121522.las	NAD83 (National Spatial Reference System 2011)	1116	North American Vertical Datum 1988	5103
LD36121525.las	NAD83 (National Spatial Reference System 2011)	1116	North American Vertical Datum 1988	5103
LD36121528.las	NAD83 (National Spatial Reference System 2011)	1116	North American Vertical Datum 1988	5103
LD36121531.las	NAD83 (National Spatial Reference System 2011)	1116	North American Vertical Datum 1988	5103
LD36121534.las	NAD83 (National Spatial Reference System 2011)	1116	North American Vertical Datum 1988	5103
LD36121537.las	NAD83 (National Spatial Reference System 2011)	1116	North American Vertical Datum 1988	5103
LD36121540.las	NAD83 (National Spatial Reference System 2011)	1116	North American Vertical Datum 1988	5103
LD36121543.las	NAD83 (National Spatial Reference System 2011)	1116	North American Vertical Datum 1988	5103
LD36121546.las	NAD83 (National Spatial Reference System 2011)	1116	North American Vertical Datum 1988	5103
LD36121549.las	NAD83 (National Spatial Reference System 2011)	1116	North American Vertical Datum 1988	5103
LD36121552.las	NAD83 (National Spatial Reference System 2011)	1116	North American Vertical Datum 1988	5103
LD36121555.las	NAD83 (National Spatial Reference System 2011)	1116	North American Vertical Datum 1988	5103
LD36121558.las	NAD83 (National Spatial Reference System 2011)	1116	North American Vertical Datum 1988	5103
LD36121561.las	NAD83 (National Spatial Reference System 2011)	1116	North American Vertical Datum 1988	5103
LD36121564.las	NAD83 (National Spatial Reference System 2011)	1116	North American Vertical Datum 1988	5103
LD36121567.las	NAD83 (National Spatial Reference System 2011)	1116	North American Vertical Datum 1988	5103
LD36121570.las	NAD83 (National Spatial Reference System 2011)	1116	North American Vertical Datum 1988	5103
LD36121573.las	NAD83 (National Spatial Reference System 2011)	1116	North American Vertical Datum 1988	5103
LD36121576.las	NAD83 (National Spatial Reference System 2011)	1116	North American Vertical Datum 1988	5103
LD36121579.las	NAD83 (National Spatial Reference System 2011)	1116	North American Vertical Datum 1988	5103
LD36121582.las	NAD83 (National Spatial Reference System 2011)	1116	North American Vertical Datum 1988	5103
LD36121585.las	NAD83 (National Spatial Reference System 2011)	1116	North American Vertical Datum 1988	5103
LD36121588.las	NAD83 (National Spatial Reference System 2011)	1116	North American Vertical Datum 1988	5103
LD36121591.las	NAD83 (National Spatial Reference System 2011)	1116	North American Vertical Datum 1988	5103
LD36121594.las	NAD83 (National Spatial Reference System 2011)	1116	North American Vertical Datum 1988	5103
LD36121597.las	NAD83 (National Spatial Reference System 2011)	1116	North American Vertical Datum 1988	5103
LD36121600.las	NAD83 (National Spatial Reference System 2011)	1116	North American Vertical Datum 1988	5103
LD36121603.las	NAD83 (National Spatial Reference System 2011)	1116	North American Vertical Datum 1988	5103
LD36121606.las	NAD83 (National Spatial Reference System 2011)	1116	North American Vertical Datum 1988	5103
LD36121609.las	NAD83 (National Spatial Reference System 2011)	1116	North American Vertical Datum 1988	5103
LD36121612.las	NAD83 (National Spatial Reference System 2011)	1116	North American Vertical Datum 1988	5103
LD36151339.las	NAD83 (National Spatial Reference System 2011)	1116	North American Vertical Datum 1988	5103

DPH-4 Report on Datums - continued

File	Horizontal Datum	EPSG Code	Vertical Datum	EPSG Code
LD36151342.las	NAD83 (National Spatial Reference System 2011)	1116	North American Vertical Datum 1988	5103
LD36151345.las	NAD83 (National Spatial Reference System 2011)	1116	North American Vertical Datum 1988	5103
LD36151348.las	NAD83 (National Spatial Reference System 2011)	1116	North American Vertical Datum 1988	5103
LD36151351.las	NAD83 (National Spatial Reference System 2011)	1116	North American Vertical Datum 1988	5103
LD36151354.las	NAD83 (National Spatial Reference System 2011)	1116	North American Vertical Datum 1988	5103
LD36151357.las	NAD83 (National Spatial Reference System 2011)	1116	North American Vertical Datum 1988	5103
LD36151360.las	NAD83 (National Spatial Reference System 2011)	1116	North American Vertical Datum 1988	5103
LD36151363.las	NAD83 (National Spatial Reference System 2011)	1116	North American Vertical Datum 1988	5103
LD36151366.las	NAD83 (National Spatial Reference System 2011)	1116	North American Vertical Datum 1988	5103
LD36151369.las	NAD83 (National Spatial Reference System 2011)	1116	North American Vertical Datum 1988	5103
LD36151372.las	NAD83 (National Spatial Reference System 2011)	1116	North American Vertical Datum 1988	5103
LD36151375.las	NAD83 (National Spatial Reference System 2011)	1116	North American Vertical Datum 1988	5103
LD36151378.las	NAD83 (National Spatial Reference System 2011)	1116	North American Vertical Datum 1988	5103
LD36151381.las	NAD83 (National Spatial Reference System 2011)	1116	North American Vertical Datum 1988	5103
LD36151384.las	NAD83 (National Spatial Reference System 2011)	1116	North American Vertical Datum 1988	5103
LD36151387.las	NAD83 (National Spatial Reference System 2011)	1116	North American Vertical Datum 1988	5103
LD36151390.las	NAD83 (National Spatial Reference System 2011)	1116	North American Vertical Datum 1988	5103
LD36151393.las	NAD83 (National Spatial Reference System 2011)	1116	North American Vertical Datum 1988	5103
LD36151396.las	NAD83 (National Spatial Reference System 2011)	1116	North American Vertical Datum 1988	5103
LD36151399.las	NAD83 (National Spatial Reference System 2011)	1116	North American Vertical Datum 1988	5103
LD36151402.las	NAD83 (National Spatial Reference System 2011)	1116	North American Vertical Datum 1988	5103
LD36151405.las	NAD83 (National Spatial Reference System 2011)	1116	North American Vertical Datum 1988	5103
LD36151408.las	NAD83 (National Spatial Reference System 2011)	1116	North American Vertical Datum 1988	5103
LD36151411.las	NAD83 (National Spatial Reference System 2011)	1116	North American Vertical Datum 1988	5103
LD36151414.las	NAD83 (National Spatial Reference System 2011)	1116	North American Vertical Datum 1988	5103
LD36151417.las	NAD83 (National Spatial Reference System 2011)	1116	North American Vertical Datum 1988	5103
LD36151420.las	NAD83 (National Spatial Reference System 2011)	1116	North American Vertical Datum 1988	5103
LD36151423.las	NAD83 (National Spatial Reference System 2011)	1116	North American Vertical Datum 1988	5103
LD36151426.las	NAD83 (National Spatial Reference System 2011)	1116	North American Vertical Datum 1988	5103
LD36151429.las	NAD83 (National Spatial Reference System 2011)	1116	North American Vertical Datum 1988	5103
LD36151432.las	NAD83 (National Spatial Reference System 2011)	1116	North American Vertical Datum 1988	5103
LD36151435.las	NAD83 (National Spatial Reference System 2011)	1116	North American Vertical Datum 1988	5103
LD36151438.las	NAD83 (National Spatial Reference System 2011)	1116	North American Vertical Datum 1988	5103
LD36151441.las	NAD83 (National Spatial Reference System 2011)	1116	North American Vertical Datum 1988	5103

DPH-4 Report on Datums - continued

File	Horizontal Datum	EPSG Code	Vertical Datum	EPSG Code
LD36151444.las	NAD83 (National Spatial Reference System 2011)	1116	North American Vertical Datum 1988	5103
LD36151447.las	NAD83 (National Spatial Reference System 2011)	1116	North American Vertical Datum 1988	5103
LD36151450.las	NAD83 (National Spatial Reference System 2011)	1116	North American Vertical Datum 1988	5103
LD36151453.las	NAD83 (National Spatial Reference System 2011)	1116	North American Vertical Datum 1988	5103
LD36151456.las	NAD83 (National Spatial Reference System 2011)	1116	North American Vertical Datum 1988	5103
LD36151459.las	NAD83 (National Spatial Reference System 2011)	1116	North American Vertical Datum 1988	5103
LD36151462.las	NAD83 (National Spatial Reference System 2011)	1116	North American Vertical Datum 1988	5103
LD36151465.las	NAD83 (National Spatial Reference System 2011)	1116	North American Vertical Datum 1988	5103
LD36151468.las	NAD83 (National Spatial Reference System 2011)	1116	North American Vertical Datum 1988	5103
LD36151471.las	NAD83 (National Spatial Reference System 2011)	1116	North American Vertical Datum 1988	5103
LD36151474.las	NAD83 (National Spatial Reference System 2011)	1116	North American Vertical Datum 1988	5103
LD36151477.las	NAD83 (National Spatial Reference System 2011)	1116	North American Vertical Datum 1988	5103
LD36151480.las	NAD83 (National Spatial Reference System 2011)	1116	North American Vertical Datum 1988	5103
LD36151483.las	NAD83 (National Spatial Reference System 2011)	1116	North American Vertical Datum 1988	5103
LD36151486.las	NAD83 (National Spatial Reference System 2011)	1116	North American Vertical Datum 1988	5103
LD36151489.las	NAD83 (National Spatial Reference System 2011)	1116	North American Vertical Datum 1988	5103
LD36151492.las	NAD83 (National Spatial Reference System 2011)	1116	North American Vertical Datum 1988	5103
LD36151495.las	NAD83 (National Spatial Reference System 2011)	1116	North American Vertical Datum 1988	5103
LD36151498.las	NAD83 (National Spatial Reference System 2011)	1116	North American Vertical Datum 1988	5103
LD36151501.las	NAD83 (National Spatial Reference System 2011)	1116	North American Vertical Datum 1988	5103
LD36151504.las	NAD83 (National Spatial Reference System 2011)	1116	North American Vertical Datum 1988	5103
LD36151507.las	NAD83 (National Spatial Reference System 2011)	1116	North American Vertical Datum 1988	5103
LD36151510.las	NAD83 (National Spatial Reference System 2011)	1116	North American Vertical Datum 1988	5103
LD36151513.las	NAD83 (National Spatial Reference System 2011)	1116	North American Vertical Datum 1988	5103
LD36151516.las	NAD83 (National Spatial Reference System 2011)	1116	North American Vertical Datum 1988	5103
LD36151519.las	NAD83 (National Spatial Reference System 2011)	1116	North American Vertical Datum 1988	5103
LD36151522.las	NAD83 (National Spatial Reference System 2011)	1116	North American Vertical Datum 1988	5103
LD36151525.las	NAD83 (National Spatial Reference System 2011)	1116	North American Vertical Datum 1988	5103
LD36151528.las	NAD83 (National Spatial Reference System 2011)	1116	North American Vertical Datum 1988	5103
LD36151531.las	NAD83 (National Spatial Reference System 2011)	1116	North American Vertical Datum 1988	5103
LD36151534.las	NAD83 (National Spatial Reference System 2011)	1116	North American Vertical Datum 1988	5103
LD36151537.las	NAD83 (National Spatial Reference System 2011)	1116	North American Vertical Datum 1988	5103
LD36151540.las	NAD83 (National Spatial Reference System 2011)	1116	North American Vertical Datum 1988	5103
LD36151543.las	NAD83 (National Spatial Reference System 2011)	1116	North American Vertical Datum 1988	5103

DPH-4 Report on Datums - continued

File	Horizontal Datum	EPSG Code	Vertical Datum	EPSG Code
LD36151546.las	NAD83 (National Spatial Reference System 2011)	1116	North American Vertical Datum 1988	5103
LD36151549.las	NAD83 (National Spatial Reference System 2011)	1116	North American Vertical Datum 1988	5103
LD36151552.las	NAD83 (National Spatial Reference System 2011)	1116	North American Vertical Datum 1988	5103
LD36151555.las	NAD83 (National Spatial Reference System 2011)	1116	North American Vertical Datum 1988	5103
LD36151558.las	NAD83 (National Spatial Reference System 2011)	1116	North American Vertical Datum 1988	5103
LD36151561.las	NAD83 (National Spatial Reference System 2011)	1116	North American Vertical Datum 1988	5103
LD36151564.las	NAD83 (National Spatial Reference System 2011)	1116	North American Vertical Datum 1988	5103
LD36151567.las	NAD83 (National Spatial Reference System 2011)	1116	North American Vertical Datum 1988	5103
LD36151570.las	NAD83 (National Spatial Reference System 2011)	1116	North American Vertical Datum 1988	5103
LD36151573.las	NAD83 (National Spatial Reference System 2011)	1116	North American Vertical Datum 1988	5103
LD36151576.las	NAD83 (National Spatial Reference System 2011)	1116	North American Vertical Datum 1988	5103
LD36151579.las	NAD83 (National Spatial Reference System 2011)	1116	North American Vertical Datum 1988	5103
LD36151582.las	NAD83 (National Spatial Reference System 2011)	1116	North American Vertical Datum 1988	5103
LD36151585.las	NAD83 (National Spatial Reference System 2011)	1116	North American Vertical Datum 1988	5103
LD36151588.las	NAD83 (National Spatial Reference System 2011)	1116	North American Vertical Datum 1988	5103
LD36151591.las	NAD83 (National Spatial Reference System 2011)	1116	North American Vertical Datum 1988	5103
LD36151594.las	NAD83 (National Spatial Reference System 2011)	1116	North American Vertical Datum 1988	5103
LD36151597.las	NAD83 (National Spatial Reference System 2011)	1116	North American Vertical Datum 1988	5103
LD36151600.las	NAD83 (National Spatial Reference System 2011)	1116	North American Vertical Datum 1988	5103
LD36151603.las	NAD83 (National Spatial Reference System 2011)	1116	North American Vertical Datum 1988	5103
LD36151606.las	NAD83 (National Spatial Reference System 2011)	1116	North American Vertical Datum 1988	5103
LD36151609.las	NAD83 (National Spatial Reference System 2011)	1116	North American Vertical Datum 1988	5103
LD36151612.las	NAD83 (National Spatial Reference System 2011)	1116	North American Vertical Datum 1988	5103
LD36151615.las	NAD83 (National Spatial Reference System 2011)	1116	North American Vertical Datum 1988	5103
LD36181339.las	NAD83 (National Spatial Reference System 2011)	1116	North American Vertical Datum 1988	5103
LD36181342.las	NAD83 (National Spatial Reference System 2011)	1116	North American Vertical Datum 1988	5103
LD36181345.las	NAD83 (National Spatial Reference System 2011)	1116	North American Vertical Datum 1988	5103
LD36181348.las	NAD83 (National Spatial Reference System 2011)	1116	North American Vertical Datum 1988	5103
LD36181351.las	NAD83 (National Spatial Reference System 2011)	1116	North American Vertical Datum 1988	5103
LD36181354.las	NAD83 (National Spatial Reference System 2011)	1116	North American Vertical Datum 1988	5103
LD36181357.las	NAD83 (National Spatial Reference System 2011)	1116	North American Vertical Datum 1988	5103
LD36181360.las	NAD83 (National Spatial Reference System 2011)	1116	North American Vertical Datum 1988	5103
LD36181363.las	NAD83 (National Spatial Reference System 2011)	1116	North American Vertical Datum 1988	5103
LD36181366.las	NAD83 (National Spatial Reference System 2011)	1116	North American Vertical Datum 1988	5103

DPH-4 Report on Datums - continued

File	Horizontal Datum	EPSG Code	Vertical Datum	EPSG Code
LD36181369.las	NAD83 (National Spatial Reference System 2011)	1116	North American Vertical Datum 1988	5103
LD36181372.las	NAD83 (National Spatial Reference System 2011)	1116	North American Vertical Datum 1988	5103
LD36181375.las	NAD83 (National Spatial Reference System 2011)	1116	North American Vertical Datum 1988	5103
LD36181378.las	NAD83 (National Spatial Reference System 2011)	1116	North American Vertical Datum 1988	5103
LD36181381.las	NAD83 (National Spatial Reference System 2011)	1116	North American Vertical Datum 1988	5103
LD36181384.las	NAD83 (National Spatial Reference System 2011)	1116	North American Vertical Datum 1988	5103
LD36181387.las	NAD83 (National Spatial Reference System 2011)	1116	North American Vertical Datum 1988	5103
LD36181390.las	NAD83 (National Spatial Reference System 2011)	1116	North American Vertical Datum 1988	5103
LD36181393.las	NAD83 (National Spatial Reference System 2011)	1116	North American Vertical Datum 1988	5103
LD36181396.las	NAD83 (National Spatial Reference System 2011)	1116	North American Vertical Datum 1988	5103
LD36181399.las	NAD83 (National Spatial Reference System 2011)	1116	North American Vertical Datum 1988	5103
LD36181402.las	NAD83 (National Spatial Reference System 2011)	1116	North American Vertical Datum 1988	5103
LD36181405.las	NAD83 (National Spatial Reference System 2011)	1116	North American Vertical Datum 1988	5103
LD36181408.las	NAD83 (National Spatial Reference System 2011)	1116	North American Vertical Datum 1988	5103
LD36181411.las	NAD83 (National Spatial Reference System 2011)	1116	North American Vertical Datum 1988	5103
LD36181414.las	NAD83 (National Spatial Reference System 2011)	1116	North American Vertical Datum 1988	5103
LD36181417.las	NAD83 (National Spatial Reference System 2011)	1116	North American Vertical Datum 1988	5103
LD36181420.las	NAD83 (National Spatial Reference System 2011)	1116	North American Vertical Datum 1988	5103
LD36181423.las	NAD83 (National Spatial Reference System 2011)	1116	North American Vertical Datum 1988	5103
LD36181426.las	NAD83 (National Spatial Reference System 2011)	1116	North American Vertical Datum 1988	5103
LD36181429.las	NAD83 (National Spatial Reference System 2011)	1116	North American Vertical Datum 1988	5103
LD36181432.las	NAD83 (National Spatial Reference System 2011)	1116	North American Vertical Datum 1988	5103
LD36181435.las	NAD83 (National Spatial Reference System 2011)	1116	North American Vertical Datum 1988	5103
LD36181438.las	NAD83 (National Spatial Reference System 2011)	1116	North American Vertical Datum 1988	5103
LD36181441.las	NAD83 (National Spatial Reference System 2011)	1116	North American Vertical Datum 1988	5103
LD36181444.las	NAD83 (National Spatial Reference System 2011)	1116	North American Vertical Datum 1988	5103
LD36181447.las	NAD83 (National Spatial Reference System 2011)	1116	North American Vertical Datum 1988	5103
LD36181450.las	NAD83 (National Spatial Reference System 2011)	1116	North American Vertical Datum 1988	5103
LD36181453.las	NAD83 (National Spatial Reference System 2011)	1116	North American Vertical Datum 1988	5103
LD36181456.las	NAD83 (National Spatial Reference System 2011)	1116	North American Vertical Datum 1988	5103
LD36181459.las	NAD83 (National Spatial Reference System 2011)	1116	North American Vertical Datum 1988	5103
LD36181462.las	NAD83 (National Spatial Reference System 2011)	1116	North American Vertical Datum 1988	5103
LD36181465.las	NAD83 (National Spatial Reference System 2011)	1116	North American Vertical Datum 1988	5103
LD36181468.las	NAD83 (National Spatial Reference System 2011)	1116	North American Vertical Datum 1988	5103

DPH-4 Report on Datums - continued

File	Horizontal Datum	EPSG Code	Vertical Datum	EPSG Code
LD36181471.las	NAD83 (National Spatial Reference System 2011)	1116	North American Vertical Datum 1988	5103
LD36181474.las	NAD83 (National Spatial Reference System 2011)	1116	North American Vertical Datum 1988	5103
LD36181477.las	NAD83 (National Spatial Reference System 2011)	1116	North American Vertical Datum 1988	5103
LD36181480.las	NAD83 (National Spatial Reference System 2011)	1116	North American Vertical Datum 1988	5103
LD36181483.las	NAD83 (National Spatial Reference System 2011)	1116	North American Vertical Datum 1988	5103
LD36181486.las	NAD83 (National Spatial Reference System 2011)	1116	North American Vertical Datum 1988	5103
LD36181489.las	NAD83 (National Spatial Reference System 2011)	1116	North American Vertical Datum 1988	5103
LD36181492.las	NAD83 (National Spatial Reference System 2011)	1116	North American Vertical Datum 1988	5103
LD36181495.las	NAD83 (National Spatial Reference System 2011)	1116	North American Vertical Datum 1988	5103
LD36181498.las	NAD83 (National Spatial Reference System 2011)	1116	North American Vertical Datum 1988	5103
LD36181501.las	NAD83 (National Spatial Reference System 2011)	1116	North American Vertical Datum 1988	5103
LD36181504.las	NAD83 (National Spatial Reference System 2011)	1116	North American Vertical Datum 1988	5103
LD36181507.las	NAD83 (National Spatial Reference System 2011)	1116	North American Vertical Datum 1988	5103
LD36181510.las	NAD83 (National Spatial Reference System 2011)	1116	North American Vertical Datum 1988	5103
LD36181513.las	NAD83 (National Spatial Reference System 2011)	1116	North American Vertical Datum 1988	5103
LD36181516.las	NAD83 (National Spatial Reference System 2011)	1116	North American Vertical Datum 1988	5103
LD36181519.las	NAD83 (National Spatial Reference System 2011)	1116	North American Vertical Datum 1988	5103
LD36181522.las	NAD83 (National Spatial Reference System 2011)	1116	North American Vertical Datum 1988	5103
LD36181525.las	NAD83 (National Spatial Reference System 2011)	1116	North American Vertical Datum 1988	5103
LD36181528.las	NAD83 (National Spatial Reference System 2011)	1116	North American Vertical Datum 1988	5103
LD36181531.las	NAD83 (National Spatial Reference System 2011)	1116	North American Vertical Datum 1988	5103
LD36181534.las	NAD83 (National Spatial Reference System 2011)	1116	North American Vertical Datum 1988	5103
LD36181537.las	NAD83 (National Spatial Reference System 2011)	1116	North American Vertical Datum 1988	5103
LD36181540.las	NAD83 (National Spatial Reference System 2011)	1116	North American Vertical Datum 1988	5103
LD36181543.las	NAD83 (National Spatial Reference System 2011)	1116	North American Vertical Datum 1988	5103
LD36181546.las	NAD83 (National Spatial Reference System 2011)	1116	North American Vertical Datum 1988	5103
LD36181549.las	NAD83 (National Spatial Reference System 2011)	1116	North American Vertical Datum 1988	5103
LD36181552.las	NAD83 (National Spatial Reference System 2011)	1116	North American Vertical Datum 1988	5103
LD36181555.las	NAD83 (National Spatial Reference System 2011)	1116	North American Vertical Datum 1988	5103
LD36181558.las	NAD83 (National Spatial Reference System 2011)	1116	North American Vertical Datum 1988	5103
LD36181561.las	NAD83 (National Spatial Reference System 2011)	1116	North American Vertical Datum 1988	5103
LD36181564.las	NAD83 (National Spatial Reference System 2011)	1116	North American Vertical Datum 1988	5103
LD36181567.las	NAD83 (National Spatial Reference System 2011)	1116	North American Vertical Datum 1988	5103
LD36181570.las	NAD83 (National Spatial Reference System 2011)	1116	North American Vertical Datum 1988	5103

DPH-4 Report on Datums - continued

File	Horizontal Datum	EPSG Code	Vertical Datum	EPSG Code
LD36181573.las	NAD83 (National Spatial Reference System 2011)	1116	North American Vertical Datum 1988	5103
LD36181576.las	NAD83 (National Spatial Reference System 2011)	1116	North American Vertical Datum 1988	5103
LD36181579.las	NAD83 (National Spatial Reference System 2011)	1116	North American Vertical Datum 1988	5103
LD36181582.las	NAD83 (National Spatial Reference System 2011)	1116	North American Vertical Datum 1988	5103
LD36181585.las	NAD83 (National Spatial Reference System 2011)	1116	North American Vertical Datum 1988	5103
LD36181588.las	NAD83 (National Spatial Reference System 2011)	1116	North American Vertical Datum 1988	5103
LD36181591.las	NAD83 (National Spatial Reference System 2011)	1116	North American Vertical Datum 1988	5103
LD36181594.las	NAD83 (National Spatial Reference System 2011)	1116	North American Vertical Datum 1988	5103
LD36181597.las	NAD83 (National Spatial Reference System 2011)	1116	North American Vertical Datum 1988	5103
LD36181600.las	NAD83 (National Spatial Reference System 2011)	1116	North American Vertical Datum 1988	5103
LD36181603.las	NAD83 (National Spatial Reference System 2011)	1116	North American Vertical Datum 1988	5103
LD36181606.las	NAD83 (National Spatial Reference System 2011)	1116	North American Vertical Datum 1988	5103
LD36181609.las	NAD83 (National Spatial Reference System 2011)	1116	North American Vertical Datum 1988	5103
LD36181612.las	NAD83 (National Spatial Reference System 2011)	1116	North American Vertical Datum 1988	5103
LD36181615.las	NAD83 (National Spatial Reference System 2011)	1116	North American Vertical Datum 1988	5103
LD36211339.las	NAD83 (National Spatial Reference System 2011)	1116	North American Vertical Datum 1988	5103
LD36211342.las	NAD83 (National Spatial Reference System 2011)	1116	North American Vertical Datum 1988	5103
LD36211345.las	NAD83 (National Spatial Reference System 2011)	1116	North American Vertical Datum 1988	5103
LD36211348.las	NAD83 (National Spatial Reference System 2011)	1116	North American Vertical Datum 1988	5103
LD36211351.las	NAD83 (National Spatial Reference System 2011)	1116	North American Vertical Datum 1988	5103
LD36211354.las	NAD83 (National Spatial Reference System 2011)	1116	North American Vertical Datum 1988	5103
LD36211357.las	NAD83 (National Spatial Reference System 2011)	1116	North American Vertical Datum 1988	5103
LD36211360.las	NAD83 (National Spatial Reference System 2011)	1116	North American Vertical Datum 1988	5103
LD36211363.las	NAD83 (National Spatial Reference System 2011)	1116	North American Vertical Datum 1988	5103
LD36211366.las	NAD83 (National Spatial Reference System 2011)	1116	North American Vertical Datum 1988	5103
LD36211369.las	NAD83 (National Spatial Reference System 2011)	1116	North American Vertical Datum 1988	5103
LD36211372.las	NAD83 (National Spatial Reference System 2011)	1116	North American Vertical Datum 1988	5103
LD36211375.las	NAD83 (National Spatial Reference System 2011)	1116	North American Vertical Datum 1988	5103
LD36211378.las	NAD83 (National Spatial Reference System 2011)	1116	North American Vertical Datum 1988	5103
LD36211381.las	NAD83 (National Spatial Reference System 2011)	1116	North American Vertical Datum 1988	5103
LD36211384.las	NAD83 (National Spatial Reference System 2011)	1116	North American Vertical Datum 1988	5103
LD36211387.las	NAD83 (National Spatial Reference System 2011)	1116	North American Vertical Datum 1988	5103
LD36211390.las	NAD83 (National Spatial Reference System 2011)	1116	North American Vertical Datum 1988	5103
LD36211393.las	NAD83 (National Spatial Reference System 2011)	1116	North American Vertical Datum 1988	5103

DPH-4 Report on Datums - continued

File	Horizontal Datum	EPSG Code	Vertical Datum	EPSG Code
LD36211396.las	NAD83 (National Spatial Reference System 2011)	1116	North American Vertical Datum 1988	5103
LD36211399.las	NAD83 (National Spatial Reference System 2011)	1116	North American Vertical Datum 1988	5103
LD36211402.las	NAD83 (National Spatial Reference System 2011)	1116	North American Vertical Datum 1988	5103
LD36211405.las	NAD83 (National Spatial Reference System 2011)	1116	North American Vertical Datum 1988	5103
LD36211408.las	NAD83 (National Spatial Reference System 2011)	1116	North American Vertical Datum 1988	5103
LD36211411.las	NAD83 (National Spatial Reference System 2011)	1116	North American Vertical Datum 1988	5103
LD36211414.las	NAD83 (National Spatial Reference System 2011)	1116	North American Vertical Datum 1988	5103
LD36211417.las	NAD83 (National Spatial Reference System 2011)	1116	North American Vertical Datum 1988	5103
LD36211420.las	NAD83 (National Spatial Reference System 2011)	1116	North American Vertical Datum 1988	5103
LD36211423.las	NAD83 (National Spatial Reference System 2011)	1116	North American Vertical Datum 1988	5103
LD36211426.las	NAD83 (National Spatial Reference System 2011)	1116	North American Vertical Datum 1988	5103
LD36211429.las	NAD83 (National Spatial Reference System 2011)	1116	North American Vertical Datum 1988	5103
LD36211432.las	NAD83 (National Spatial Reference System 2011)	1116	North American Vertical Datum 1988	5103
LD36211435.las	NAD83 (National Spatial Reference System 2011)	1116	North American Vertical Datum 1988	5103
LD36211438.las	NAD83 (National Spatial Reference System 2011)	1116	North American Vertical Datum 1988	5103
LD36211441.las	NAD83 (National Spatial Reference System 2011)	1116	North American Vertical Datum 1988	5103
LD36211444.las	NAD83 (National Spatial Reference System 2011)	1116	North American Vertical Datum 1988	5103
LD36211447.las	NAD83 (National Spatial Reference System 2011)	1116	North American Vertical Datum 1988	5103
LD36211450.las	NAD83 (National Spatial Reference System 2011)	1116	North American Vertical Datum 1988	5103
LD36211453.las	NAD83 (National Spatial Reference System 2011)	1116	North American Vertical Datum 1988	5103
LD36211456.las	NAD83 (National Spatial Reference System 2011)	1116	North American Vertical Datum 1988	5103
LD36211459.las	NAD83 (National Spatial Reference System 2011)	1116	North American Vertical Datum 1988	5103
LD36211462.las	NAD83 (National Spatial Reference System 2011)	1116	North American Vertical Datum 1988	5103
LD36211465.las	NAD83 (National Spatial Reference System 2011)	1116	North American Vertical Datum 1988	5103
LD36211468.las	NAD83 (National Spatial Reference System 2011)	1116	North American Vertical Datum 1988	5103
LD36211471.las	NAD83 (National Spatial Reference System 2011)	1116	North American Vertical Datum 1988	5103
LD36211474.las	NAD83 (National Spatial Reference System 2011)	1116	North American Vertical Datum 1988	5103
LD36211477.las	NAD83 (National Spatial Reference System 2011)	1116	North American Vertical Datum 1988	5103
LD36211480.las	NAD83 (National Spatial Reference System 2011)	1116	North American Vertical Datum 1988	5103
LD36211483.las	NAD83 (National Spatial Reference System 2011)	1116	North American Vertical Datum 1988	5103
LD36211486.las	NAD83 (National Spatial Reference System 2011)	1116	North American Vertical Datum 1988	5103
LD36211489.las	NAD83 (National Spatial Reference System 2011)	1116	North American Vertical Datum 1988	5103
LD36211492.las	NAD83 (National Spatial Reference System 2011)	1116	North American Vertical Datum 1988	5103
LD36211495.las	NAD83 (National Spatial Reference System 2011)	1116	North American Vertical Datum 1988	5103

DPH-4 Report on Datums - continued

File	Horizontal Datum	EPSG Code	Vertical Datum	EPSG Code
LD36211498.las	NAD83 (National Spatial Reference System 2011)	1116	North American Vertical Datum 1988	5103
LD36211501.las	NAD83 (National Spatial Reference System 2011)	1116	North American Vertical Datum 1988	5103
LD36211504.las	NAD83 (National Spatial Reference System 2011)	1116	North American Vertical Datum 1988	5103
LD36211507.las	NAD83 (National Spatial Reference System 2011)	1116	North American Vertical Datum 1988	5103
LD36211510.las	NAD83 (National Spatial Reference System 2011)	1116	North American Vertical Datum 1988	5103
LD36211513.las	NAD83 (National Spatial Reference System 2011)	1116	North American Vertical Datum 1988	5103
LD36211516.las	NAD83 (National Spatial Reference System 2011)	1116	North American Vertical Datum 1988	5103
LD36211519.las	NAD83 (National Spatial Reference System 2011)	1116	North American Vertical Datum 1988	5103
LD36211522.las	NAD83 (National Spatial Reference System 2011)	1116	North American Vertical Datum 1988	5103
LD36211525.las	NAD83 (National Spatial Reference System 2011)	1116	North American Vertical Datum 1988	5103
LD36211528.las	NAD83 (National Spatial Reference System 2011)	1116	North American Vertical Datum 1988	5103
LD36211531.las	NAD83 (National Spatial Reference System 2011)	1116	North American Vertical Datum 1988	5103
LD36211534.las	NAD83 (National Spatial Reference System 2011)	1116	North American Vertical Datum 1988	5103
LD36211537.las	NAD83 (National Spatial Reference System 2011)	1116	North American Vertical Datum 1988	5103
LD36211540.las	NAD83 (National Spatial Reference System 2011)	1116	North American Vertical Datum 1988	5103
LD36211543.las	NAD83 (National Spatial Reference System 2011)	1116	North American Vertical Datum 1988	5103
LD36211546.las	NAD83 (National Spatial Reference System 2011)	1116	North American Vertical Datum 1988	5103
LD36211549.las	NAD83 (National Spatial Reference System 2011)	1116	North American Vertical Datum 1988	5103
LD36211552.las	NAD83 (National Spatial Reference System 2011)	1116	North American Vertical Datum 1988	5103
LD36211555.las	NAD83 (National Spatial Reference System 2011)	1116	North American Vertical Datum 1988	5103
LD36211558.las	NAD83 (National Spatial Reference System 2011)	1116	North American Vertical Datum 1988	5103
LD36211561.las	NAD83 (National Spatial Reference System 2011)	1116	North American Vertical Datum 1988	5103
LD36211564.las	NAD83 (National Spatial Reference System 2011)	1116	North American Vertical Datum 1988	5103
LD36211567.las	NAD83 (National Spatial Reference System 2011)	1116	North American Vertical Datum 1988	5103
LD36211570.las	NAD83 (National Spatial Reference System 2011)	1116	North American Vertical Datum 1988	5103
LD36211573.las	NAD83 (National Spatial Reference System 2011)	1116	North American Vertical Datum 1988	5103
LD36211576.las	NAD83 (National Spatial Reference System 2011)	1116	North American Vertical Datum 1988	5103
LD36211579.las	NAD83 (National Spatial Reference System 2011)	1116	North American Vertical Datum 1988	5103
LD36211582.las	NAD83 (National Spatial Reference System 2011)	1116	North American Vertical Datum 1988	5103
LD36211585.las	NAD83 (National Spatial Reference System 2011)	1116	North American Vertical Datum 1988	5103
LD36211588.las	NAD83 (National Spatial Reference System 2011)	1116	North American Vertical Datum 1988	5103
LD36211591.las	NAD83 (National Spatial Reference System 2011)	1116	North American Vertical Datum 1988	5103
LD36211594.las	NAD83 (National Spatial Reference System 2011)	1116	North American Vertical Datum 1988	5103
LD36211597.las	NAD83 (National Spatial Reference System 2011)	1116	North American Vertical Datum 1988	5103

DPH-4 Report on Datums - continued

File	Horizontal Datum	EPSG Code	Vertical Datum	EPSG Code
LD36211600.las	NAD83 (National Spatial Reference System 2011)	1116	North American Vertical Datum 1988	5103
LD36211603.las	NAD83 (National Spatial Reference System 2011)	1116	North American Vertical Datum 1988	5103
LD36211606.las	NAD83 (National Spatial Reference System 2011)	1116	North American Vertical Datum 1988	5103
LD36211609.las	NAD83 (National Spatial Reference System 2011)	1116	North American Vertical Datum 1988	5103
LD36211612.las	NAD83 (National Spatial Reference System 2011)	1116	North American Vertical Datum 1988	5103
LD36211615.las	NAD83 (National Spatial Reference System 2011)	1116	North American Vertical Datum 1988	5103
LD36241339.las	NAD83 (National Spatial Reference System 2011)	1116	North American Vertical Datum 1988	5103
LD36241342.las	NAD83 (National Spatial Reference System 2011)	1116	North American Vertical Datum 1988	5103
LD36241345.las	NAD83 (National Spatial Reference System 2011)	1116	North American Vertical Datum 1988	5103
LD36241348.las	NAD83 (National Spatial Reference System 2011)	1116	North American Vertical Datum 1988	5103
LD36241351.las	NAD83 (National Spatial Reference System 2011)	1116	North American Vertical Datum 1988	5103
LD36241354.las	NAD83 (National Spatial Reference System 2011)	1116	North American Vertical Datum 1988	5103
LD36241357.las	NAD83 (National Spatial Reference System 2011)	1116	North American Vertical Datum 1988	5103
LD36241360.las	NAD83 (National Spatial Reference System 2011)	1116	North American Vertical Datum 1988	5103
LD36241363.las	NAD83 (National Spatial Reference System 2011)	1116	North American Vertical Datum 1988	5103
LD36241366.las	NAD83 (National Spatial Reference System 2011)	1116	North American Vertical Datum 1988	5103
LD36241369.las	NAD83 (National Spatial Reference System 2011)	1116	North American Vertical Datum 1988	5103
LD36241372.las	NAD83 (National Spatial Reference System 2011)	1116	North American Vertical Datum 1988	5103
LD36241375.las	NAD83 (National Spatial Reference System 2011)	1116	North American Vertical Datum 1988	5103
LD36241378.las	NAD83 (National Spatial Reference System 2011)	1116	North American Vertical Datum 1988	5103
LD36241381.las	NAD83 (National Spatial Reference System 2011)	1116	North American Vertical Datum 1988	5103
LD36241384.las	NAD83 (National Spatial Reference System 2011)	1116	North American Vertical Datum 1988	5103
LD36241387.las	NAD83 (National Spatial Reference System 2011)	1116	North American Vertical Datum 1988	5103
LD36241390.las	NAD83 (National Spatial Reference System 2011)	1116	North American Vertical Datum 1988	5103
LD36241393.las	NAD83 (National Spatial Reference System 2011)	1116	North American Vertical Datum 1988	5103
LD36241396.las	NAD83 (National Spatial Reference System 2011)	1116	North American Vertical Datum 1988	5103
LD36241399.las	NAD83 (National Spatial Reference System 2011)	1116	North American Vertical Datum 1988	5103
LD36241402.las	NAD83 (National Spatial Reference System 2011)	1116	North American Vertical Datum 1988	5103
LD36241405.las	NAD83 (National Spatial Reference System 2011)	1116	North American Vertical Datum 1988	5103
LD36241408.las	NAD83 (National Spatial Reference System 2011)	1116	North American Vertical Datum 1988	5103
LD36241411.las	NAD83 (National Spatial Reference System 2011)	1116	North American Vertical Datum 1988	5103
LD36241414.las	NAD83 (National Spatial Reference System 2011)	1116	North American Vertical Datum 1988	5103
LD36241417.las	NAD83 (National Spatial Reference System 2011)	1116	North American Vertical Datum 1988	5103
LD36241420.las	NAD83 (National Spatial Reference System 2011)	1116	North American Vertical Datum 1988	5103

DPH-4 Report on Datums - continued

File	Horizontal Datum	EPSG Code	Vertical Datum	EPSG Code
LD36241423.las	NAD83 (National Spatial Reference System 2011)	1116	North American Vertical Datum 1988	5103
LD36241426.las	NAD83 (National Spatial Reference System 2011)	1116	North American Vertical Datum 1988	5103
LD36241429.las	NAD83 (National Spatial Reference System 2011)	1116	North American Vertical Datum 1988	5103
LD36241432.las	NAD83 (National Spatial Reference System 2011)	1116	North American Vertical Datum 1988	5103
LD36241435.las	NAD83 (National Spatial Reference System 2011)	1116	North American Vertical Datum 1988	5103
LD36241438.las	NAD83 (National Spatial Reference System 2011)	1116	North American Vertical Datum 1988	5103
LD36241441.las	NAD83 (National Spatial Reference System 2011)	1116	North American Vertical Datum 1988	5103
LD36241444.las	NAD83 (National Spatial Reference System 2011)	1116	North American Vertical Datum 1988	5103
LD36241447.las	NAD83 (National Spatial Reference System 2011)	1116	North American Vertical Datum 1988	5103
LD36241450.las	NAD83 (National Spatial Reference System 2011)	1116	North American Vertical Datum 1988	5103
LD36241453.las	NAD83 (National Spatial Reference System 2011)	1116	North American Vertical Datum 1988	5103
LD36241456.las	NAD83 (National Spatial Reference System 2011)	1116	North American Vertical Datum 1988	5103
LD36241459.las	NAD83 (National Spatial Reference System 2011)	1116	North American Vertical Datum 1988	5103
LD36241462.las	NAD83 (National Spatial Reference System 2011)	1116	North American Vertical Datum 1988	5103
LD36241465.las	NAD83 (National Spatial Reference System 2011)	1116	North American Vertical Datum 1988	5103
LD36241468.las	NAD83 (National Spatial Reference System 2011)	1116	North American Vertical Datum 1988	5103
LD36241471.las	NAD83 (National Spatial Reference System 2011)	1116	North American Vertical Datum 1988	5103
LD36241474.las	NAD83 (National Spatial Reference System 2011)	1116	North American Vertical Datum 1988	5103
LD36241477.las	NAD83 (National Spatial Reference System 2011)	1116	North American Vertical Datum 1988	5103
LD36241480.las	NAD83 (National Spatial Reference System 2011)	1116	North American Vertical Datum 1988	5103
LD36241483.las	NAD83 (National Spatial Reference System 2011)	1116	North American Vertical Datum 1988	5103
LD36241486.las	NAD83 (National Spatial Reference System 2011)	1116	North American Vertical Datum 1988	5103
LD36241489.las	NAD83 (National Spatial Reference System 2011)	1116	North American Vertical Datum 1988	5103
LD36241492.las	NAD83 (National Spatial Reference System 2011)	1116	North American Vertical Datum 1988	5103
LD36241495.las	NAD83 (National Spatial Reference System 2011)	1116	North American Vertical Datum 1988	5103
LD36241498.las	NAD83 (National Spatial Reference System 2011)	1116	North American Vertical Datum 1988	5103
LD36241501.las	NAD83 (National Spatial Reference System 2011)	1116	North American Vertical Datum 1988	5103
LD36241504.las	NAD83 (National Spatial Reference System 2011)	1116	North American Vertical Datum 1988	5103
LD36241507.las	NAD83 (National Spatial Reference System 2011)	1116	North American Vertical Datum 1988	5103
LD36241510.las	NAD83 (National Spatial Reference System 2011)	1116	North American Vertical Datum 1988	5103
LD36241513.las	NAD83 (National Spatial Reference System 2011)	1116	North American Vertical Datum 1988	5103
LD36241516.las	NAD83 (National Spatial Reference System 2011)	1116	North American Vertical Datum 1988	5103
LD36241519.las	NAD83 (National Spatial Reference System 2011)	1116	North American Vertical Datum 1988	5103
LD36241522.las	NAD83 (National Spatial Reference System 2011)	1116	North American Vertical Datum 1988	5103

DPH-4 Report on Datums - continued

File	Horizontal Datum	EPSG Code	Vertical Datum	EPSG Code
LD36241525.las	NAD83 (National Spatial Reference System 2011)	1116	North American Vertical Datum 1988	5103
LD36241528.las	NAD83 (National Spatial Reference System 2011)	1116	North American Vertical Datum 1988	5103
LD36241531.las	NAD83 (National Spatial Reference System 2011)	1116	North American Vertical Datum 1988	5103
LD36241534.las	NAD83 (National Spatial Reference System 2011)	1116	North American Vertical Datum 1988	5103
LD36241537.las	NAD83 (National Spatial Reference System 2011)	1116	North American Vertical Datum 1988	5103
LD36241540.las	NAD83 (National Spatial Reference System 2011)	1116	North American Vertical Datum 1988	5103
LD36241543.las	NAD83 (National Spatial Reference System 2011)	1116	North American Vertical Datum 1988	5103
LD36241546.las	NAD83 (National Spatial Reference System 2011)	1116	North American Vertical Datum 1988	5103
LD36241549.las	NAD83 (National Spatial Reference System 2011)	1116	North American Vertical Datum 1988	5103
LD36241552.las	NAD83 (National Spatial Reference System 2011)	1116	North American Vertical Datum 1988	5103
LD36241555.las	NAD83 (National Spatial Reference System 2011)	1116	North American Vertical Datum 1988	5103
LD36241558.las	NAD83 (National Spatial Reference System 2011)	1116	North American Vertical Datum 1988	5103
LD36241561.las	NAD83 (National Spatial Reference System 2011)	1116	North American Vertical Datum 1988	5103
LD36241564.las	NAD83 (National Spatial Reference System 2011)	1116	North American Vertical Datum 1988	5103
LD36241567.las	NAD83 (National Spatial Reference System 2011)	1116	North American Vertical Datum 1988	5103
LD36241570.las	NAD83 (National Spatial Reference System 2011)	1116	North American Vertical Datum 1988	5103
LD36241573.las	NAD83 (National Spatial Reference System 2011)	1116	North American Vertical Datum 1988	5103
LD36241576.las	NAD83 (National Spatial Reference System 2011)	1116	North American Vertical Datum 1988	5103
LD36241579.las	NAD83 (National Spatial Reference System 2011)	1116	North American Vertical Datum 1988	5103
LD36241582.las	NAD83 (National Spatial Reference System 2011)	1116	North American Vertical Datum 1988	5103
LD36241585.las	NAD83 (National Spatial Reference System 2011)	1116	North American Vertical Datum 1988	5103
LD36241588.las	NAD83 (National Spatial Reference System 2011)	1116	North American Vertical Datum 1988	5103
LD36241591.las	NAD83 (National Spatial Reference System 2011)	1116	North American Vertical Datum 1988	5103
LD36241594.las	NAD83 (National Spatial Reference System 2011)	1116	North American Vertical Datum 1988	5103
LD36241597.las	NAD83 (National Spatial Reference System 2011)	1116	North American Vertical Datum 1988	5103
LD36241600.las	NAD83 (National Spatial Reference System 2011)	1116	North American Vertical Datum 1988	5103
LD36241603.las	NAD83 (National Spatial Reference System 2011)	1116	North American Vertical Datum 1988	5103
LD36241606.las	NAD83 (National Spatial Reference System 2011)	1116	North American Vertical Datum 1988	5103
LD36241609.las	NAD83 (National Spatial Reference System 2011)	1116	North American Vertical Datum 1988	5103
LD36241612.las	NAD83 (National Spatial Reference System 2011)	1116	North American Vertical Datum 1988	5103
LD36241615.las	NAD83 (National Spatial Reference System 2011)	1116	North American Vertical Datum 1988	5103
LD36271339.las	NAD83 (National Spatial Reference System 2011)	1116	North American Vertical Datum 1988	5103
LD36271342.las	NAD83 (National Spatial Reference System 2011)	1116	North American Vertical Datum 1988	5103
LD36271345.las	NAD83 (National Spatial Reference System 2011)	1116	North American Vertical Datum 1988	5103

DPH-4 Report on Datums - continued

File	Horizontal Datum	EPSG Code	Vertical Datum	EPSG Code
LD36271348.las	NAD83 (National Spatial Reference System 2011)	1116	North American Vertical Datum 1988	5103
LD36271351.las	NAD83 (National Spatial Reference System 2011)	1116	North American Vertical Datum 1988	5103
LD36271354.las	NAD83 (National Spatial Reference System 2011)	1116	North American Vertical Datum 1988	5103
LD36271357.las	NAD83 (National Spatial Reference System 2011)	1116	North American Vertical Datum 1988	5103
LD36271360.las	NAD83 (National Spatial Reference System 2011)	1116	North American Vertical Datum 1988	5103
LD36271363.las	NAD83 (National Spatial Reference System 2011)	1116	North American Vertical Datum 1988	5103
LD36271366.las	NAD83 (National Spatial Reference System 2011)	1116	North American Vertical Datum 1988	5103
LD36271369.las	NAD83 (National Spatial Reference System 2011)	1116	North American Vertical Datum 1988	5103
LD36271372.las	NAD83 (National Spatial Reference System 2011)	1116	North American Vertical Datum 1988	5103
LD36271375.las	NAD83 (National Spatial Reference System 2011)	1116	North American Vertical Datum 1988	5103
LD36271378.las	NAD83 (National Spatial Reference System 2011)	1116	North American Vertical Datum 1988	5103
LD36271381.las	NAD83 (National Spatial Reference System 2011)	1116	North American Vertical Datum 1988	5103
LD36271384.las	NAD83 (National Spatial Reference System 2011)	1116	North American Vertical Datum 1988	5103
LD36271387.las	NAD83 (National Spatial Reference System 2011)	1116	North American Vertical Datum 1988	5103
LD36271390.las	NAD83 (National Spatial Reference System 2011)	1116	North American Vertical Datum 1988	5103
LD36271393.las	NAD83 (National Spatial Reference System 2011)	1116	North American Vertical Datum 1988	5103
LD36271396.las	NAD83 (National Spatial Reference System 2011)	1116	North American Vertical Datum 1988	5103
LD36271399.las	NAD83 (National Spatial Reference System 2011)	1116	North American Vertical Datum 1988	5103
LD36271402.las	NAD83 (National Spatial Reference System 2011)	1116	North American Vertical Datum 1988	5103
LD36271405.las	NAD83 (National Spatial Reference System 2011)	1116	North American Vertical Datum 1988	5103
LD36271408.las	NAD83 (National Spatial Reference System 2011)	1116	North American Vertical Datum 1988	5103
LD36271411.las	NAD83 (National Spatial Reference System 2011)	1116	North American Vertical Datum 1988	5103
LD36271414.las	NAD83 (National Spatial Reference System 2011)	1116	North American Vertical Datum 1988	5103
LD36271417.las	NAD83 (National Spatial Reference System 2011)	1116	North American Vertical Datum 1988	5103
LD36271420.las	NAD83 (National Spatial Reference System 2011)	1116	North American Vertical Datum 1988	5103
LD36271423.las	NAD83 (National Spatial Reference System 2011)	1116	North American Vertical Datum 1988	5103
LD36271426.las	NAD83 (National Spatial Reference System 2011)	1116	North American Vertical Datum 1988	5103
LD36271429.las	NAD83 (National Spatial Reference System 2011)	1116	North American Vertical Datum 1988	5103
LD36271432.las	NAD83 (National Spatial Reference System 2011)	1116	North American Vertical Datum 1988	5103
LD36271435.las	NAD83 (National Spatial Reference System 2011)	1116	North American Vertical Datum 1988	5103
LD36271438.las	NAD83 (National Spatial Reference System 2011)	1116	North American Vertical Datum 1988	5103
LD36271441.las	NAD83 (National Spatial Reference System 2011)	1116	North American Vertical Datum 1988	5103
LD36271444.las	NAD83 (National Spatial Reference System 2011)	1116	North American Vertical Datum 1988	5103
LD36271447.las	NAD83 (National Spatial Reference System 2011)	1116	North American Vertical Datum 1988	5103

DPH-4 Report on Datums - continued

File	Horizontal Datum	EPSG Code	Vertical Datum	EPSG Code
LD36271450.las	NAD83 (National Spatial Reference System 2011)	1116	North American Vertical Datum 1988	5103
LD36271453.las	NAD83 (National Spatial Reference System 2011)	1116	North American Vertical Datum 1988	5103
LD36271456.las	NAD83 (National Spatial Reference System 2011)	1116	North American Vertical Datum 1988	5103
LD36271459.las	NAD83 (National Spatial Reference System 2011)	1116	North American Vertical Datum 1988	5103
LD36271462.las	NAD83 (National Spatial Reference System 2011)	1116	North American Vertical Datum 1988	5103
LD36271465.las	NAD83 (National Spatial Reference System 2011)	1116	North American Vertical Datum 1988	5103
LD36271468.las	NAD83 (National Spatial Reference System 2011)	1116	North American Vertical Datum 1988	5103
LD36271471.las	NAD83 (National Spatial Reference System 2011)	1116	North American Vertical Datum 1988	5103
LD36271474.las	NAD83 (National Spatial Reference System 2011)	1116	North American Vertical Datum 1988	5103
LD36271477.las	NAD83 (National Spatial Reference System 2011)	1116	North American Vertical Datum 1988	5103
LD36271480.las	NAD83 (National Spatial Reference System 2011)	1116	North American Vertical Datum 1988	5103
LD36271483.las	NAD83 (National Spatial Reference System 2011)	1116	North American Vertical Datum 1988	5103
LD36271486.las	NAD83 (National Spatial Reference System 2011)	1116	North American Vertical Datum 1988	5103
LD36271489.las	NAD83 (National Spatial Reference System 2011)	1116	North American Vertical Datum 1988	5103
LD36271492.las	NAD83 (National Spatial Reference System 2011)	1116	North American Vertical Datum 1988	5103
LD36271495.las	NAD83 (National Spatial Reference System 2011)	1116	North American Vertical Datum 1988	5103
LD36271498.las	NAD83 (National Spatial Reference System 2011)	1116	North American Vertical Datum 1988	5103
LD36271501.las	NAD83 (National Spatial Reference System 2011)	1116	North American Vertical Datum 1988	5103
LD36271504.las	NAD83 (National Spatial Reference System 2011)	1116	North American Vertical Datum 1988	5103
LD36271507.las	NAD83 (National Spatial Reference System 2011)	1116	North American Vertical Datum 1988	5103
LD36271510.las	NAD83 (National Spatial Reference System 2011)	1116	North American Vertical Datum 1988	5103
LD36271513.las	NAD83 (National Spatial Reference System 2011)	1116	North American Vertical Datum 1988	5103
LD36271516.las	NAD83 (National Spatial Reference System 2011)	1116	North American Vertical Datum 1988	5103
LD36271519.las	NAD83 (National Spatial Reference System 2011)	1116	North American Vertical Datum 1988	5103
LD36271522.las	NAD83 (National Spatial Reference System 2011)	1116	North American Vertical Datum 1988	5103
LD36271525.las	NAD83 (National Spatial Reference System 2011)	1116	North American Vertical Datum 1988	5103
LD36271528.las	NAD83 (National Spatial Reference System 2011)	1116	North American Vertical Datum 1988	5103
LD36271531.las	NAD83 (National Spatial Reference System 2011)	1116	North American Vertical Datum 1988	5103
LD36271534.las	NAD83 (National Spatial Reference System 2011)	1116	North American Vertical Datum 1988	5103
LD36271537.las	NAD83 (National Spatial Reference System 2011)	1116	North American Vertical Datum 1988	5103
LD36271540.las	NAD83 (National Spatial Reference System 2011)	1116	North American Vertical Datum 1988	5103
LD36271543.las	NAD83 (National Spatial Reference System 2011)	1116	North American Vertical Datum 1988	5103
LD36271546.las	NAD83 (National Spatial Reference System 2011)	1116	North American Vertical Datum 1988	5103
LD36271549.las	NAD83 (National Spatial Reference System 2011)	1116	North American Vertical Datum 1988	5103

DPH-4 Report on Datums - continued

File	Horizontal Datum	EPSG Code	Vertical Datum	EPSG Code
LD36271552.las	NAD83 (National Spatial Reference System 2011)	1116	North American Vertical Datum 1988	5103
LD36271555.las	NAD83 (National Spatial Reference System 2011)	1116	North American Vertical Datum 1988	5103
LD36271558.las	NAD83 (National Spatial Reference System 2011)	1116	North American Vertical Datum 1988	5103
LD36271561.las	NAD83 (National Spatial Reference System 2011)	1116	North American Vertical Datum 1988	5103
LD36271564.las	NAD83 (National Spatial Reference System 2011)	1116	North American Vertical Datum 1988	5103
LD36271567.las	NAD83 (National Spatial Reference System 2011)	1116	North American Vertical Datum 1988	5103
LD36271570.las	NAD83 (National Spatial Reference System 2011)	1116	North American Vertical Datum 1988	5103
LD36271573.las	NAD83 (National Spatial Reference System 2011)	1116	North American Vertical Datum 1988	5103
LD36271576.las	NAD83 (National Spatial Reference System 2011)	1116	North American Vertical Datum 1988	5103
LD36271579.las	NAD83 (National Spatial Reference System 2011)	1116	North American Vertical Datum 1988	5103
LD36271582.las	NAD83 (National Spatial Reference System 2011)	1116	North American Vertical Datum 1988	5103
LD36271585.las	NAD83 (National Spatial Reference System 2011)	1116	North American Vertical Datum 1988	5103
LD36271588.las	NAD83 (National Spatial Reference System 2011)	1116	North American Vertical Datum 1988	5103
LD36271591.las	NAD83 (National Spatial Reference System 2011)	1116	North American Vertical Datum 1988	5103
LD36271594.las	NAD83 (National Spatial Reference System 2011)	1116	North American Vertical Datum 1988	5103
LD36271597.las	NAD83 (National Spatial Reference System 2011)	1116	North American Vertical Datum 1988	5103
LD36271600.las	NAD83 (National Spatial Reference System 2011)	1116	North American Vertical Datum 1988	5103
LD36271603.las	NAD83 (National Spatial Reference System 2011)	1116	North American Vertical Datum 1988	5103
LD36271606.las	NAD83 (National Spatial Reference System 2011)	1116	North American Vertical Datum 1988	5103
LD36271609.las	NAD83 (National Spatial Reference System 2011)	1116	North American Vertical Datum 1988	5103
LD36271612.las	NAD83 (National Spatial Reference System 2011)	1116	North American Vertical Datum 1988	5103
LD36271615.las	NAD83 (National Spatial Reference System 2011)	1116	North American Vertical Datum 1988	5103
LD36301339.las	NAD83 (National Spatial Reference System 2011)	1116	North American Vertical Datum 1988	5103
LD36301342.las	NAD83 (National Spatial Reference System 2011)	1116	North American Vertical Datum 1988	5103
LD36301345.las	NAD83 (National Spatial Reference System 2011)	1116	North American Vertical Datum 1988	5103
LD36301348.las	NAD83 (National Spatial Reference System 2011)	1116	North American Vertical Datum 1988	5103
LD36301351.las	NAD83 (National Spatial Reference System 2011)	1116	North American Vertical Datum 1988	5103
LD36301354.las	NAD83 (National Spatial Reference System 2011)	1116	North American Vertical Datum 1988	5103
LD36301357.las	NAD83 (National Spatial Reference System 2011)	1116	North American Vertical Datum 1988	5103
LD36301360.las	NAD83 (National Spatial Reference System 2011)	1116	North American Vertical Datum 1988	5103
LD36301363.las	NAD83 (National Spatial Reference System 2011)	1116	North American Vertical Datum 1988	5103
LD36301366.las	NAD83 (National Spatial Reference System 2011)	1116	North American Vertical Datum 1988	5103
LD36301369.las	NAD83 (National Spatial Reference System 2011)	1116	North American Vertical Datum 1988	5103
LD36301372.las	NAD83 (National Spatial Reference System 2011)	1116	North American Vertical Datum 1988	5103

DPH-4 Report on Datums - continued

File	Horizontal Datum	EPSG Code	Vertical Datum	EPSG Code
LD36301375.las	NAD83 (National Spatial Reference System 2011)	1116	North American Vertical Datum 1988	5103
LD36301378.las	NAD83 (National Spatial Reference System 2011)	1116	North American Vertical Datum 1988	5103
LD36301381.las	NAD83 (National Spatial Reference System 2011)	1116	North American Vertical Datum 1988	5103
LD36301384.las	NAD83 (National Spatial Reference System 2011)	1116	North American Vertical Datum 1988	5103
LD36301387.las	NAD83 (National Spatial Reference System 2011)	1116	North American Vertical Datum 1988	5103
LD36301390.las	NAD83 (National Spatial Reference System 2011)	1116	North American Vertical Datum 1988	5103
LD36301393.las	NAD83 (National Spatial Reference System 2011)	1116	North American Vertical Datum 1988	5103
LD36301396.las	NAD83 (National Spatial Reference System 2011)	1116	North American Vertical Datum 1988	5103
LD36301399.las	NAD83 (National Spatial Reference System 2011)	1116	North American Vertical Datum 1988	5103
LD36301402.las	NAD83 (National Spatial Reference System 2011)	1116	North American Vertical Datum 1988	5103
LD36301405.las	NAD83 (National Spatial Reference System 2011)	1116	North American Vertical Datum 1988	5103
LD36301408.las	NAD83 (National Spatial Reference System 2011)	1116	North American Vertical Datum 1988	5103
LD36301411.las	NAD83 (National Spatial Reference System 2011)	1116	North American Vertical Datum 1988	5103
LD36301414.las	NAD83 (National Spatial Reference System 2011)	1116	North American Vertical Datum 1988	5103
LD36301417.las	NAD83 (National Spatial Reference System 2011)	1116	North American Vertical Datum 1988	5103
LD36301420.las	NAD83 (National Spatial Reference System 2011)	1116	North American Vertical Datum 1988	5103
LD36301423.las	NAD83 (National Spatial Reference System 2011)	1116	North American Vertical Datum 1988	5103
LD36301426.las	NAD83 (National Spatial Reference System 2011)	1116	North American Vertical Datum 1988	5103
LD36301429.las	NAD83 (National Spatial Reference System 2011)	1116	North American Vertical Datum 1988	5103
LD36301432.las	NAD83 (National Spatial Reference System 2011)	1116	North American Vertical Datum 1988	5103
LD36301435.las	NAD83 (National Spatial Reference System 2011)	1116	North American Vertical Datum 1988	5103
LD36301438.las	NAD83 (National Spatial Reference System 2011)	1116	North American Vertical Datum 1988	5103
LD36301441.las	NAD83 (National Spatial Reference System 2011)	1116	North American Vertical Datum 1988	5103
LD36301444.las	NAD83 (National Spatial Reference System 2011)	1116	North American Vertical Datum 1988	5103
LD36301447.las	NAD83 (National Spatial Reference System 2011)	1116	North American Vertical Datum 1988	5103
LD36301450.las	NAD83 (National Spatial Reference System 2011)	1116	North American Vertical Datum 1988	5103
LD36301453.las	NAD83 (National Spatial Reference System 2011)	1116	North American Vertical Datum 1988	5103
LD36301456.las	NAD83 (National Spatial Reference System 2011)	1116	North American Vertical Datum 1988	5103
LD36301459.las	NAD83 (National Spatial Reference System 2011)	1116	North American Vertical Datum 1988	5103
LD36301462.las	NAD83 (National Spatial Reference System 2011)	1116	North American Vertical Datum 1988	5103
LD36301465.las	NAD83 (National Spatial Reference System 2011)	1116	North American Vertical Datum 1988	5103
LD36301468.las	NAD83 (National Spatial Reference System 2011)	1116	North American Vertical Datum 1988	5103
LD36301471.las	NAD83 (National Spatial Reference System 2011)	1116	North American Vertical Datum 1988	5103
LD36301474.las	NAD83 (National Spatial Reference System 2011)	1116	North American Vertical Datum 1988	5103

DPH-4 Report on Datums - continued

File	Horizontal Datum	EPSG Code	Vertical Datum	EPSG Code
LD36301477.las	NAD83 (National Spatial Reference System 2011)	1116	North American Vertical Datum 1988	5103
LD36301480.las	NAD83 (National Spatial Reference System 2011)	1116	North American Vertical Datum 1988	5103
LD36301483.las	NAD83 (National Spatial Reference System 2011)	1116	North American Vertical Datum 1988	5103
LD36301486.las	NAD83 (National Spatial Reference System 2011)	1116	North American Vertical Datum 1988	5103
LD36301489.las	NAD83 (National Spatial Reference System 2011)	1116	North American Vertical Datum 1988	5103
LD36301492.las	NAD83 (National Spatial Reference System 2011)	1116	North American Vertical Datum 1988	5103
LD36301495.las	NAD83 (National Spatial Reference System 2011)	1116	North American Vertical Datum 1988	5103
LD36301498.las	NAD83 (National Spatial Reference System 2011)	1116	North American Vertical Datum 1988	5103
LD36301501.las	NAD83 (National Spatial Reference System 2011)	1116	North American Vertical Datum 1988	5103
LD36301504.las	NAD83 (National Spatial Reference System 2011)	1116	North American Vertical Datum 1988	5103
LD36301507.las	NAD83 (National Spatial Reference System 2011)	1116	North American Vertical Datum 1988	5103
LD36301510.las	NAD83 (National Spatial Reference System 2011)	1116	North American Vertical Datum 1988	5103
LD36301513.las	NAD83 (National Spatial Reference System 2011)	1116	North American Vertical Datum 1988	5103
LD36301516.las	NAD83 (National Spatial Reference System 2011)	1116	North American Vertical Datum 1988	5103
LD36301519.las	NAD83 (National Spatial Reference System 2011)	1116	North American Vertical Datum 1988	5103
LD36301522.las	NAD83 (National Spatial Reference System 2011)	1116	North American Vertical Datum 1988	5103
LD36301525.las	NAD83 (National Spatial Reference System 2011)	1116	North American Vertical Datum 1988	5103
LD36301528.las	NAD83 (National Spatial Reference System 2011)	1116	North American Vertical Datum 1988	5103
LD36301531.las	NAD83 (National Spatial Reference System 2011)	1116	North American Vertical Datum 1988	5103
LD36301534.las	NAD83 (National Spatial Reference System 2011)	1116	North American Vertical Datum 1988	5103
LD36301537.las	NAD83 (National Spatial Reference System 2011)	1116	North American Vertical Datum 1988	5103
LD36301540.las	NAD83 (National Spatial Reference System 2011)	1116	North American Vertical Datum 1988	5103
LD36301543.las	NAD83 (National Spatial Reference System 2011)	1116	North American Vertical Datum 1988	5103
LD36301546.las	NAD83 (National Spatial Reference System 2011)	1116	North American Vertical Datum 1988	5103
LD36301549.las	NAD83 (National Spatial Reference System 2011)	1116	North American Vertical Datum 1988	5103
LD36301552.las	NAD83 (National Spatial Reference System 2011)	1116	North American Vertical Datum 1988	5103
LD36301555.las	NAD83 (National Spatial Reference System 2011)	1116	North American Vertical Datum 1988	5103
LD36301558.las	NAD83 (National Spatial Reference System 2011)	1116	North American Vertical Datum 1988	5103
LD36301561.las	NAD83 (National Spatial Reference System 2011)	1116	North American Vertical Datum 1988	5103
LD36301564.las	NAD83 (National Spatial Reference System 2011)	1116	North American Vertical Datum 1988	5103
LD36301567.las	NAD83 (National Spatial Reference System 2011)	1116	North American Vertical Datum 1988	5103
LD36301570.las	NAD83 (National Spatial Reference System 2011)	1116	North American Vertical Datum 1988	5103
LD36301573.las	NAD83 (National Spatial Reference System 2011)	1116	North American Vertical Datum 1988	5103
LD36301576.las	NAD83 (National Spatial Reference System 2011)	1116	North American Vertical Datum 1988	5103

DPH-4 Report on Datums - continued

File	Horizontal Datum	EPSG Code	Vertical Datum	EPSG Code
LD36301579.las	NAD83 (National Spatial Reference System 2011)	1116	North American Vertical Datum 1988	5103
LD36301582.las	NAD83 (National Spatial Reference System 2011)	1116	North American Vertical Datum 1988	5103
LD36301585.las	NAD83 (National Spatial Reference System 2011)	1116	North American Vertical Datum 1988	5103
LD36301588.las	NAD83 (National Spatial Reference System 2011)	1116	North American Vertical Datum 1988	5103
LD36301591.las	NAD83 (National Spatial Reference System 2011)	1116	North American Vertical Datum 1988	5103
LD36301594.las	NAD83 (National Spatial Reference System 2011)	1116	North American Vertical Datum 1988	5103
LD36301597.las	NAD83 (National Spatial Reference System 2011)	1116	North American Vertical Datum 1988	5103
LD36301600.las	NAD83 (National Spatial Reference System 2011)	1116	North American Vertical Datum 1988	5103
LD36301603.las	NAD83 (National Spatial Reference System 2011)	1116	North American Vertical Datum 1988	5103
LD36301606.las	NAD83 (National Spatial Reference System 2011)	1116	North American Vertical Datum 1988	5103
LD36301609.las	NAD83 (National Spatial Reference System 2011)	1116	North American Vertical Datum 1988	5103
LD36301612.las	NAD83 (National Spatial Reference System 2011)	1116	North American Vertical Datum 1988	5103
LD36301615.las	NAD83 (National Spatial Reference System 2011)	1116	North American Vertical Datum 1988	5103
LD36331339.las	NAD83 (National Spatial Reference System 2011)	1116	North American Vertical Datum 1988	5103
LD36331342.las	NAD83 (National Spatial Reference System 2011)	1116	North American Vertical Datum 1988	5103
LD36331345.las	NAD83 (National Spatial Reference System 2011)	1116	North American Vertical Datum 1988	5103
LD36331348.las	NAD83 (National Spatial Reference System 2011)	1116	North American Vertical Datum 1988	5103
LD36331351.las	NAD83 (National Spatial Reference System 2011)	1116	North American Vertical Datum 1988	5103
LD36331354.las	NAD83 (National Spatial Reference System 2011)	1116	North American Vertical Datum 1988	5103
LD36331357.las	NAD83 (National Spatial Reference System 2011)	1116	North American Vertical Datum 1988	5103
LD36331360.las	NAD83 (National Spatial Reference System 2011)	1116	North American Vertical Datum 1988	5103
LD36331363.las	NAD83 (National Spatial Reference System 2011)	1116	North American Vertical Datum 1988	5103
LD36331366.las	NAD83 (National Spatial Reference System 2011)	1116	North American Vertical Datum 1988	5103
LD36331369.las	NAD83 (National Spatial Reference System 2011)	1116	North American Vertical Datum 1988	5103
LD36331372.las	NAD83 (National Spatial Reference System 2011)	1116	North American Vertical Datum 1988	5103
LD36331375.las	NAD83 (National Spatial Reference System 2011)	1116	North American Vertical Datum 1988	5103
LD36331378.las	NAD83 (National Spatial Reference System 2011)	1116	North American Vertical Datum 1988	5103
LD36331381.las	NAD83 (National Spatial Reference System 2011)	1116	North American Vertical Datum 1988	5103
LD36331384.las	NAD83 (National Spatial Reference System 2011)	1116	North American Vertical Datum 1988	5103
LD36331387.las	NAD83 (National Spatial Reference System 2011)	1116	North American Vertical Datum 1988	5103
LD36331390.las	NAD83 (National Spatial Reference System 2011)	1116	North American Vertical Datum 1988	5103
LD36331393.las	NAD83 (National Spatial Reference System 2011)	1116	North American Vertical Datum 1988	5103
LD36331396.las	NAD83 (National Spatial Reference System 2011)	1116	North American Vertical Datum 1988	5103
LD36331399.las	NAD83 (National Spatial Reference System 2011)	1116	North American Vertical Datum 1988	5103

DPH-4 Report on Datums - continued

File	Horizontal Datum	EPSG Code	Vertical Datum	EPSG Code
LD36331402.las	NAD83 (National Spatial Reference System 2011)	1116	North American Vertical Datum 1988	5103
LD36331405.las	NAD83 (National Spatial Reference System 2011)	1116	North American Vertical Datum 1988	5103
LD36331408.las	NAD83 (National Spatial Reference System 2011)	1116	North American Vertical Datum 1988	5103
LD36331411.las	NAD83 (National Spatial Reference System 2011)	1116	North American Vertical Datum 1988	5103
LD36331414.las	NAD83 (National Spatial Reference System 2011)	1116	North American Vertical Datum 1988	5103
LD36331417.las	NAD83 (National Spatial Reference System 2011)	1116	North American Vertical Datum 1988	5103
LD36331420.las	NAD83 (National Spatial Reference System 2011)	1116	North American Vertical Datum 1988	5103
LD36331423.las	NAD83 (National Spatial Reference System 2011)	1116	North American Vertical Datum 1988	5103
LD36331426.las	NAD83 (National Spatial Reference System 2011)	1116	North American Vertical Datum 1988	5103
LD36331429.las	NAD83 (National Spatial Reference System 2011)	1116	North American Vertical Datum 1988	5103
LD36331432.las	NAD83 (National Spatial Reference System 2011)	1116	North American Vertical Datum 1988	5103
LD36331435.las	NAD83 (National Spatial Reference System 2011)	1116	North American Vertical Datum 1988	5103
LD36331438.las	NAD83 (National Spatial Reference System 2011)	1116	North American Vertical Datum 1988	5103
LD36331441.las	NAD83 (National Spatial Reference System 2011)	1116	North American Vertical Datum 1988	5103
LD36331444.las	NAD83 (National Spatial Reference System 2011)	1116	North American Vertical Datum 1988	5103
LD36331447.las	NAD83 (National Spatial Reference System 2011)	1116	North American Vertical Datum 1988	5103
LD36331450.las	NAD83 (National Spatial Reference System 2011)	1116	North American Vertical Datum 1988	5103
LD36331453.las	NAD83 (National Spatial Reference System 2011)	1116	North American Vertical Datum 1988	5103
LD36331456.las	NAD83 (National Spatial Reference System 2011)	1116	North American Vertical Datum 1988	5103
LD36331459.las	NAD83 (National Spatial Reference System 2011)	1116	North American Vertical Datum 1988	5103
LD36331462.las	NAD83 (National Spatial Reference System 2011)	1116	North American Vertical Datum 1988	5103
LD36331465.las	NAD83 (National Spatial Reference System 2011)	1116	North American Vertical Datum 1988	5103
LD36331468.las	NAD83 (National Spatial Reference System 2011)	1116	North American Vertical Datum 1988	5103
LD36331471.las	NAD83 (National Spatial Reference System 2011)	1116	North American Vertical Datum 1988	5103
LD36331474.las	NAD83 (National Spatial Reference System 2011)	1116	North American Vertical Datum 1988	5103
LD36331477.las	NAD83 (National Spatial Reference System 2011)	1116	North American Vertical Datum 1988	5103
LD36331480.las	NAD83 (National Spatial Reference System 2011)	1116	North American Vertical Datum 1988	5103
LD36331483.las	NAD83 (National Spatial Reference System 2011)	1116	North American Vertical Datum 1988	5103
LD36331486.las	NAD83 (National Spatial Reference System 2011)	1116	North American Vertical Datum 1988	5103
LD36331489.las	NAD83 (National Spatial Reference System 2011)	1116	North American Vertical Datum 1988	5103
LD36331492.las	NAD83 (National Spatial Reference System 2011)	1116	North American Vertical Datum 1988	5103
LD36331495.las	NAD83 (National Spatial Reference System 2011)	1116	North American Vertical Datum 1988	5103
LD36331498.las	NAD83 (National Spatial Reference System 2011)	1116	North American Vertical Datum 1988	5103
LD36331501.las	NAD83 (National Spatial Reference System 2011)	1116	North American Vertical Datum 1988	5103

DPH-4 Report on Datums - continued

File	Horizontal Datum	EPSG Code	Vertical Datum	EPSG Code
LD36331504.las	NAD83 (National Spatial Reference System 2011)	1116	North American Vertical Datum 1988	5103
LD36331507.las	NAD83 (National Spatial Reference System 2011)	1116	North American Vertical Datum 1988	5103
LD36331510.las	NAD83 (National Spatial Reference System 2011)	1116	North American Vertical Datum 1988	5103
LD36331513.las	NAD83 (National Spatial Reference System 2011)	1116	North American Vertical Datum 1988	5103
LD36331516.las	NAD83 (National Spatial Reference System 2011)	1116	North American Vertical Datum 1988	5103
LD36331519.las	NAD83 (National Spatial Reference System 2011)	1116	North American Vertical Datum 1988	5103
LD36331522.las	NAD83 (National Spatial Reference System 2011)	1116	North American Vertical Datum 1988	5103
LD36331525.las	NAD83 (National Spatial Reference System 2011)	1116	North American Vertical Datum 1988	5103
LD36331528.las	NAD83 (National Spatial Reference System 2011)	1116	North American Vertical Datum 1988	5103
LD36331531.las	NAD83 (National Spatial Reference System 2011)	1116	North American Vertical Datum 1988	5103
LD36331534.las	NAD83 (National Spatial Reference System 2011)	1116	North American Vertical Datum 1988	5103
LD36331537.las	NAD83 (National Spatial Reference System 2011)	1116	North American Vertical Datum 1988	5103
LD36331540.las	NAD83 (National Spatial Reference System 2011)	1116	North American Vertical Datum 1988	5103
LD36331543.las	NAD83 (National Spatial Reference System 2011)	1116	North American Vertical Datum 1988	5103
LD36331546.las	NAD83 (National Spatial Reference System 2011)	1116	North American Vertical Datum 1988	5103
LD36331549.las	NAD83 (National Spatial Reference System 2011)	1116	North American Vertical Datum 1988	5103
LD36331552.las	NAD83 (National Spatial Reference System 2011)	1116	North American Vertical Datum 1988	5103
LD36331555.las	NAD83 (National Spatial Reference System 2011)	1116	North American Vertical Datum 1988	5103
LD36331558.las	NAD83 (National Spatial Reference System 2011)	1116	North American Vertical Datum 1988	5103
LD36331561.las	NAD83 (National Spatial Reference System 2011)	1116	North American Vertical Datum 1988	5103
LD36331564.las	NAD83 (National Spatial Reference System 2011)	1116	North American Vertical Datum 1988	5103
LD36331567.las	NAD83 (National Spatial Reference System 2011)	1116	North American Vertical Datum 1988	5103
LD36331570.las	NAD83 (National Spatial Reference System 2011)	1116	North American Vertical Datum 1988	5103
LD36331573.las	NAD83 (National Spatial Reference System 2011)	1116	North American Vertical Datum 1988	5103
LD36331576.las	NAD83 (National Spatial Reference System 2011)	1116	North American Vertical Datum 1988	5103
LD36331579.las	NAD83 (National Spatial Reference System 2011)	1116	North American Vertical Datum 1988	5103
LD36331582.las	NAD83 (National Spatial Reference System 2011)	1116	North American Vertical Datum 1988	5103
LD36331585.las	NAD83 (National Spatial Reference System 2011)	1116	North American Vertical Datum 1988	5103
LD36331588.las	NAD83 (National Spatial Reference System 2011)	1116	North American Vertical Datum 1988	5103
LD36331591.las	NAD83 (National Spatial Reference System 2011)	1116	North American Vertical Datum 1988	5103
LD36331594.las	NAD83 (National Spatial Reference System 2011)	1116	North American Vertical Datum 1988	5103
LD36331597.las	NAD83 (National Spatial Reference System 2011)	1116	North American Vertical Datum 1988	5103
LD36331600.las	NAD83 (National Spatial Reference System 2011)	1116	North American Vertical Datum 1988	5103
LD36331603.las	NAD83 (National Spatial Reference System 2011)	1116	North American Vertical Datum 1988	5103

DPH-4 Report on Datums - continued

File	Horizontal Datum	EPSG Code	Vertical Datum	EPSG Code
LD36331606.las	NAD83 (National Spatial Reference System 2011)	1116	North American Vertical Datum 1988	5103
LD36331609.las	NAD83 (National Spatial Reference System 2011)	1116	North American Vertical Datum 1988	5103
LD36331612.las	NAD83 (National Spatial Reference System 2011)	1116	North American Vertical Datum 1988	5103
LD36331615.las	NAD83 (National Spatial Reference System 2011)	1116	North American Vertical Datum 1988	5103
LD36361339.las	NAD83 (National Spatial Reference System 2011)	1116	North American Vertical Datum 1988	5103
LD36361342.las	NAD83 (National Spatial Reference System 2011)	1116	North American Vertical Datum 1988	5103
LD36361345.las	NAD83 (National Spatial Reference System 2011)	1116	North American Vertical Datum 1988	5103
LD36361348.las	NAD83 (National Spatial Reference System 2011)	1116	North American Vertical Datum 1988	5103
LD36361351.las	NAD83 (National Spatial Reference System 2011)	1116	North American Vertical Datum 1988	5103
LD36361354.las	NAD83 (National Spatial Reference System 2011)	1116	North American Vertical Datum 1988	5103
LD36361357.las	NAD83 (National Spatial Reference System 2011)	1116	North American Vertical Datum 1988	5103
LD36361360.las	NAD83 (National Spatial Reference System 2011)	1116	North American Vertical Datum 1988	5103
LD36361363.las	NAD83 (National Spatial Reference System 2011)	1116	North American Vertical Datum 1988	5103
LD36361366.las	NAD83 (National Spatial Reference System 2011)	1116	North American Vertical Datum 1988	5103
LD36361369.las	NAD83 (National Spatial Reference System 2011)	1116	North American Vertical Datum 1988	5103
LD36361372.las	NAD83 (National Spatial Reference System 2011)	1116	North American Vertical Datum 1988	5103
LD36361375.las	NAD83 (National Spatial Reference System 2011)	1116	North American Vertical Datum 1988	5103
LD36361378.las	NAD83 (National Spatial Reference System 2011)	1116	North American Vertical Datum 1988	5103
LD36361381.las	NAD83 (National Spatial Reference System 2011)	1116	North American Vertical Datum 1988	5103
LD36361384.las	NAD83 (National Spatial Reference System 2011)	1116	North American Vertical Datum 1988	5103
LD36361387.las	NAD83 (National Spatial Reference System 2011)	1116	North American Vertical Datum 1988	5103
LD36361390.las	NAD83 (National Spatial Reference System 2011)	1116	North American Vertical Datum 1988	5103
LD36361393.las	NAD83 (National Spatial Reference System 2011)	1116	North American Vertical Datum 1988	5103
LD36361396.las	NAD83 (National Spatial Reference System 2011)	1116	North American Vertical Datum 1988	5103
LD36361399.las	NAD83 (National Spatial Reference System 2011)	1116	North American Vertical Datum 1988	5103
LD36361402.las	NAD83 (National Spatial Reference System 2011)	1116	North American Vertical Datum 1988	5103
LD36361405.las	NAD83 (National Spatial Reference System 2011)	1116	North American Vertical Datum 1988	5103
LD36361408.las	NAD83 (National Spatial Reference System 2011)	1116	North American Vertical Datum 1988	5103
LD36361411.las	NAD83 (National Spatial Reference System 2011)	1116	North American Vertical Datum 1988	5103
LD36361414.las	NAD83 (National Spatial Reference System 2011)	1116	North American Vertical Datum 1988	5103
LD36361417.las	NAD83 (National Spatial Reference System 2011)	1116	North American Vertical Datum 1988	5103
LD36361420.las	NAD83 (National Spatial Reference System 2011)	1116	North American Vertical Datum 1988	5103
LD36361423.las	NAD83 (National Spatial Reference System 2011)	1116	North American Vertical Datum 1988	5103
LD36361426.las	NAD83 (National Spatial Reference System 2011)	1116	North American Vertical Datum 1988	5103

DPH-4 Report on Datums - continued

File	Horizontal Datum	EPSG Code	Vertical Datum	EPSG Code
LD36361429.las	NAD83 (National Spatial Reference System 2011)	1116	North American Vertical Datum 1988	5103
LD36361432.las	NAD83 (National Spatial Reference System 2011)	1116	North American Vertical Datum 1988	5103
LD36361435.las	NAD83 (National Spatial Reference System 2011)	1116	North American Vertical Datum 1988	5103
LD36361438.las	NAD83 (National Spatial Reference System 2011)	1116	North American Vertical Datum 1988	5103
LD36361441.las	NAD83 (National Spatial Reference System 2011)	1116	North American Vertical Datum 1988	5103
LD36361444.las	NAD83 (National Spatial Reference System 2011)	1116	North American Vertical Datum 1988	5103
LD36361447.las	NAD83 (National Spatial Reference System 2011)	1116	North American Vertical Datum 1988	5103
LD36361450.las	NAD83 (National Spatial Reference System 2011)	1116	North American Vertical Datum 1988	5103
LD36361453.las	NAD83 (National Spatial Reference System 2011)	1116	North American Vertical Datum 1988	5103
LD36361456.las	NAD83 (National Spatial Reference System 2011)	1116	North American Vertical Datum 1988	5103
LD36361459.las	NAD83 (National Spatial Reference System 2011)	1116	North American Vertical Datum 1988	5103
LD36361462.las	NAD83 (National Spatial Reference System 2011)	1116	North American Vertical Datum 1988	5103
LD36361465.las	NAD83 (National Spatial Reference System 2011)	1116	North American Vertical Datum 1988	5103
LD36361468.las	NAD83 (National Spatial Reference System 2011)	1116	North American Vertical Datum 1988	5103
LD36361471.las	NAD83 (National Spatial Reference System 2011)	1116	North American Vertical Datum 1988	5103
LD36361474.las	NAD83 (National Spatial Reference System 2011)	1116	North American Vertical Datum 1988	5103
LD36361477.las	NAD83 (National Spatial Reference System 2011)	1116	North American Vertical Datum 1988	5103
LD36361480.las	NAD83 (National Spatial Reference System 2011)	1116	North American Vertical Datum 1988	5103
LD36361483.las	NAD83 (National Spatial Reference System 2011)	1116	North American Vertical Datum 1988	5103
LD36361486.las	NAD83 (National Spatial Reference System 2011)	1116	North American Vertical Datum 1988	5103
LD36361489.las	NAD83 (National Spatial Reference System 2011)	1116	North American Vertical Datum 1988	5103
LD36361492.las	NAD83 (National Spatial Reference System 2011)	1116	North American Vertical Datum 1988	5103
LD36361495.las	NAD83 (National Spatial Reference System 2011)	1116	North American Vertical Datum 1988	5103
LD36361498.las	NAD83 (National Spatial Reference System 2011)	1116	North American Vertical Datum 1988	5103
LD36361501.las	NAD83 (National Spatial Reference System 2011)	1116	North American Vertical Datum 1988	5103
LD36361504.las	NAD83 (National Spatial Reference System 2011)	1116	North American Vertical Datum 1988	5103
LD36361507.las	NAD83 (National Spatial Reference System 2011)	1116	North American Vertical Datum 1988	5103
LD36361510.las	NAD83 (National Spatial Reference System 2011)	1116	North American Vertical Datum 1988	5103
LD36361513.las	NAD83 (National Spatial Reference System 2011)	1116	North American Vertical Datum 1988	5103
LD36361516.las	NAD83 (National Spatial Reference System 2011)	1116	North American Vertical Datum 1988	5103
LD36361519.las	NAD83 (National Spatial Reference System 2011)	1116	North American Vertical Datum 1988	5103
LD36361522.las	NAD83 (National Spatial Reference System 2011)	1116	North American Vertical Datum 1988	5103
LD36361525.las	NAD83 (National Spatial Reference System 2011)	1116	North American Vertical Datum 1988	5103
LD36361528.las	NAD83 (National Spatial Reference System 2011)	1116	North American Vertical Datum 1988	5103

DPH-4 Report on Datums - continued

File	Horizontal Datum	EPSG Code	Vertical Datum	EPSG Code
LD36361531.las	NAD83 (National Spatial Reference System 2011)	1116	North American Vertical Datum 1988	5103
LD36361534.las	NAD83 (National Spatial Reference System 2011)	1116	North American Vertical Datum 1988	5103
LD36361537.las	NAD83 (National Spatial Reference System 2011)	1116	North American Vertical Datum 1988	5103
LD36361540.las	NAD83 (National Spatial Reference System 2011)	1116	North American Vertical Datum 1988	5103
LD36361543.las	NAD83 (National Spatial Reference System 2011)	1116	North American Vertical Datum 1988	5103
LD36361546.las	NAD83 (National Spatial Reference System 2011)	1116	North American Vertical Datum 1988	5103
LD36361549.las	NAD83 (National Spatial Reference System 2011)	1116	North American Vertical Datum 1988	5103
LD36361552.las	NAD83 (National Spatial Reference System 2011)	1116	North American Vertical Datum 1988	5103
LD36361555.las	NAD83 (National Spatial Reference System 2011)	1116	North American Vertical Datum 1988	5103
LD36361558.las	NAD83 (National Spatial Reference System 2011)	1116	North American Vertical Datum 1988	5103
LD36361561.las	NAD83 (National Spatial Reference System 2011)	1116	North American Vertical Datum 1988	5103
LD36361564.las	NAD83 (National Spatial Reference System 2011)	1116	North American Vertical Datum 1988	5103
LD36361567.las	NAD83 (National Spatial Reference System 2011)	1116	North American Vertical Datum 1988	5103
LD36361570.las	NAD83 (National Spatial Reference System 2011)	1116	North American Vertical Datum 1988	5103
LD36361573.las	NAD83 (National Spatial Reference System 2011)	1116	North American Vertical Datum 1988	5103
LD36361576.las	NAD83 (National Spatial Reference System 2011)	1116	North American Vertical Datum 1988	5103
LD36361579.las	NAD83 (National Spatial Reference System 2011)	1116	North American Vertical Datum 1988	5103
LD36361582.las	NAD83 (National Spatial Reference System 2011)	1116	North American Vertical Datum 1988	5103
LD36361585.las	NAD83 (National Spatial Reference System 2011)	1116	North American Vertical Datum 1988	5103
LD36361588.las	NAD83 (National Spatial Reference System 2011)	1116	North American Vertical Datum 1988	5103
LD36361591.las	NAD83 (National Spatial Reference System 2011)	1116	North American Vertical Datum 1988	5103
LD36361594.las	NAD83 (National Spatial Reference System 2011)	1116	North American Vertical Datum 1988	5103
LD36361597.las	NAD83 (National Spatial Reference System 2011)	1116	North American Vertical Datum 1988	5103
LD36361600.las	NAD83 (National Spatial Reference System 2011)	1116	North American Vertical Datum 1988	5103
LD36361603.las	NAD83 (National Spatial Reference System 2011)	1116	North American Vertical Datum 1988	5103
LD36361606.las	NAD83 (National Spatial Reference System 2011)	1116	North American Vertical Datum 1988	5103
LD36361609.las	NAD83 (National Spatial Reference System 2011)	1116	North American Vertical Datum 1988	5103
LD36361612.las	NAD83 (National Spatial Reference System 2011)	1116	North American Vertical Datum 1988	5103
LD36361615.las	NAD83 (National Spatial Reference System 2011)	1116	North American Vertical Datum 1988	5103
LD36391339.las	NAD83 (National Spatial Reference System 2011)	1116	North American Vertical Datum 1988	5103
LD36391342.las	NAD83 (National Spatial Reference System 2011)	1116	North American Vertical Datum 1988	5103
LD36391345.las	NAD83 (National Spatial Reference System 2011)	1116	North American Vertical Datum 1988	5103
LD36391348.las	NAD83 (National Spatial Reference System 2011)	1116	North American Vertical Datum 1988	5103
LD36391351.las	NAD83 (National Spatial Reference System 2011)	1116	North American Vertical Datum 1988	5103

DPH-4 Report on Datums - continued

File	Horizontal Datum	EPSG Code	Vertical Datum	EPSG Code
LD36391354.las	NAD83 (National Spatial Reference System 2011)	1116	North American Vertical Datum 1988	5103
LD36391357.las	NAD83 (National Spatial Reference System 2011)	1116	North American Vertical Datum 1988	5103
LD36391360.las	NAD83 (National Spatial Reference System 2011)	1116	North American Vertical Datum 1988	5103
LD36391363.las	NAD83 (National Spatial Reference System 2011)	1116	North American Vertical Datum 1988	5103
LD36391366.las	NAD83 (National Spatial Reference System 2011)	1116	North American Vertical Datum 1988	5103
LD36391369.las	NAD83 (National Spatial Reference System 2011)	1116	North American Vertical Datum 1988	5103
LD36391372.las	NAD83 (National Spatial Reference System 2011)	1116	North American Vertical Datum 1988	5103
LD36391375.las	NAD83 (National Spatial Reference System 2011)	1116	North American Vertical Datum 1988	5103
LD36391378.las	NAD83 (National Spatial Reference System 2011)	1116	North American Vertical Datum 1988	5103
LD36391381.las	NAD83 (National Spatial Reference System 2011)	1116	North American Vertical Datum 1988	5103
LD36391384.las	NAD83 (National Spatial Reference System 2011)	1116	North American Vertical Datum 1988	5103
LD36391387.las	NAD83 (National Spatial Reference System 2011)	1116	North American Vertical Datum 1988	5103
LD36391390.las	NAD83 (National Spatial Reference System 2011)	1116	North American Vertical Datum 1988	5103
LD36391393.las	NAD83 (National Spatial Reference System 2011)	1116	North American Vertical Datum 1988	5103
LD36391396.las	NAD83 (National Spatial Reference System 2011)	1116	North American Vertical Datum 1988	5103
LD36391399.las	NAD83 (National Spatial Reference System 2011)	1116	North American Vertical Datum 1988	5103
LD36391402.las	NAD83 (National Spatial Reference System 2011)	1116	North American Vertical Datum 1988	5103
LD36391405.las	NAD83 (National Spatial Reference System 2011)	1116	North American Vertical Datum 1988	5103
LD36391408.las	NAD83 (National Spatial Reference System 2011)	1116	North American Vertical Datum 1988	5103
LD36391411.las	NAD83 (National Spatial Reference System 2011)	1116	North American Vertical Datum 1988	5103
LD36391414.las	NAD83 (National Spatial Reference System 2011)	1116	North American Vertical Datum 1988	5103
LD36391417.las	NAD83 (National Spatial Reference System 2011)	1116	North American Vertical Datum 1988	5103
LD36391420.las	NAD83 (National Spatial Reference System 2011)	1116	North American Vertical Datum 1988	5103
LD36391423.las	NAD83 (National Spatial Reference System 2011)	1116	North American Vertical Datum 1988	5103
LD36391426.las	NAD83 (National Spatial Reference System 2011)	1116	North American Vertical Datum 1988	5103
LD36391429.las	NAD83 (National Spatial Reference System 2011)	1116	North American Vertical Datum 1988	5103
LD36391432.las	NAD83 (National Spatial Reference System 2011)	1116	North American Vertical Datum 1988	5103
LD36391435.las	NAD83 (National Spatial Reference System 2011)	1116	North American Vertical Datum 1988	5103
LD36391438.las	NAD83 (National Spatial Reference System 2011)	1116	North American Vertical Datum 1988	5103
LD36391441.las	NAD83 (National Spatial Reference System 2011)	1116	North American Vertical Datum 1988	5103
LD36391444.las	NAD83 (National Spatial Reference System 2011)	1116	North American Vertical Datum 1988	5103
LD36391447.las	NAD83 (National Spatial Reference System 2011)	1116	North American Vertical Datum 1988	5103
LD36391450.las	NAD83 (National Spatial Reference System 2011)	1116	North American Vertical Datum 1988	5103
LD36391453.las	NAD83 (National Spatial Reference System 2011)	1116	North American Vertical Datum 1988	5103

DPH-4 Report on Datums - continued

File	Horizontal Datum	EPSG Code	Vertical Datum	EPSG Code
LD36391456.las	NAD83 (National Spatial Reference System 2011)	1116	North American Vertical Datum 1988	5103
LD36391459.las	NAD83 (National Spatial Reference System 2011)	1116	North American Vertical Datum 1988	5103
LD36391462.las	NAD83 (National Spatial Reference System 2011)	1116	North American Vertical Datum 1988	5103
LD36391465.las	NAD83 (National Spatial Reference System 2011)	1116	North American Vertical Datum 1988	5103
LD36391468.las	NAD83 (National Spatial Reference System 2011)	1116	North American Vertical Datum 1988	5103
LD36391471.las	NAD83 (National Spatial Reference System 2011)	1116	North American Vertical Datum 1988	5103
LD36391474.las	NAD83 (National Spatial Reference System 2011)	1116	North American Vertical Datum 1988	5103
LD36391477.las	NAD83 (National Spatial Reference System 2011)	1116	North American Vertical Datum 1988	5103
LD36391480.las	NAD83 (National Spatial Reference System 2011)	1116	North American Vertical Datum 1988	5103
LD36391483.las	NAD83 (National Spatial Reference System 2011)	1116	North American Vertical Datum 1988	5103
LD36391486.las	NAD83 (National Spatial Reference System 2011)	1116	North American Vertical Datum 1988	5103
LD36391489.las	NAD83 (National Spatial Reference System 2011)	1116	North American Vertical Datum 1988	5103
LD36391492.las	NAD83 (National Spatial Reference System 2011)	1116	North American Vertical Datum 1988	5103
LD36391495.las	NAD83 (National Spatial Reference System 2011)	1116	North American Vertical Datum 1988	5103
LD36391498.las	NAD83 (National Spatial Reference System 2011)	1116	North American Vertical Datum 1988	5103
LD36391501.las	NAD83 (National Spatial Reference System 2011)	1116	North American Vertical Datum 1988	5103
LD36391504.las	NAD83 (National Spatial Reference System 2011)	1116	North American Vertical Datum 1988	5103
LD36391507.las	NAD83 (National Spatial Reference System 2011)	1116	North American Vertical Datum 1988	5103
LD36391510.las	NAD83 (National Spatial Reference System 2011)	1116	North American Vertical Datum 1988	5103
LD36391513.las	NAD83 (National Spatial Reference System 2011)	1116	North American Vertical Datum 1988	5103
LD36391516.las	NAD83 (National Spatial Reference System 2011)	1116	North American Vertical Datum 1988	5103
LD36391519.las	NAD83 (National Spatial Reference System 2011)	1116	North American Vertical Datum 1988	5103
LD36391522.las	NAD83 (National Spatial Reference System 2011)	1116	North American Vertical Datum 1988	5103
LD36391525.las	NAD83 (National Spatial Reference System 2011)	1116	North American Vertical Datum 1988	5103
LD36391528.las	NAD83 (National Spatial Reference System 2011)	1116	North American Vertical Datum 1988	5103
LD36391531.las	NAD83 (National Spatial Reference System 2011)	1116	North American Vertical Datum 1988	5103
LD36391534.las	NAD83 (National Spatial Reference System 2011)	1116	North American Vertical Datum 1988	5103
LD36391537.las	NAD83 (National Spatial Reference System 2011)	1116	North American Vertical Datum 1988	5103
LD36391540.las	NAD83 (National Spatial Reference System 2011)	1116	North American Vertical Datum 1988	5103
LD36391543.las	NAD83 (National Spatial Reference System 2011)	1116	North American Vertical Datum 1988	5103
LD36391546.las	NAD83 (National Spatial Reference System 2011)	1116	North American Vertical Datum 1988	5103
LD36391549.las	NAD83 (National Spatial Reference System 2011)	1116	North American Vertical Datum 1988	5103
LD36391552.las	NAD83 (National Spatial Reference System 2011)	1116	North American Vertical Datum 1988	5103
LD36391555.las	NAD83 (National Spatial Reference System 2011)	1116	North American Vertical Datum 1988	5103

DPH-4 Report on Datums - continued

File	Horizontal Datum	EPSG Code	Vertical Datum	EPSG Code
LD36391558.las	NAD83 (National Spatial Reference System 2011)	1116	North American Vertical Datum 1988	5103
LD36391561.las	NAD83 (National Spatial Reference System 2011)	1116	North American Vertical Datum 1988	5103
LD36391564.las	NAD83 (National Spatial Reference System 2011)	1116	North American Vertical Datum 1988	5103
LD36391567.las	NAD83 (National Spatial Reference System 2011)	1116	North American Vertical Datum 1988	5103
LD36391570.las	NAD83 (National Spatial Reference System 2011)	1116	North American Vertical Datum 1988	5103
LD36391573.las	NAD83 (National Spatial Reference System 2011)	1116	North American Vertical Datum 1988	5103
LD36391576.las	NAD83 (National Spatial Reference System 2011)	1116	North American Vertical Datum 1988	5103
LD36391579.las	NAD83 (National Spatial Reference System 2011)	1116	North American Vertical Datum 1988	5103
LD36391582.las	NAD83 (National Spatial Reference System 2011)	1116	North American Vertical Datum 1988	5103
LD36391585.las	NAD83 (National Spatial Reference System 2011)	1116	North American Vertical Datum 1988	5103
LD36391588.las	NAD83 (National Spatial Reference System 2011)	1116	North American Vertical Datum 1988	5103
LD36391591.las	NAD83 (National Spatial Reference System 2011)	1116	North American Vertical Datum 1988	5103
LD36391594.las	NAD83 (National Spatial Reference System 2011)	1116	North American Vertical Datum 1988	5103
LD36391597.las	NAD83 (National Spatial Reference System 2011)	1116	North American Vertical Datum 1988	5103
LD36391600.las	NAD83 (National Spatial Reference System 2011)	1116	North American Vertical Datum 1988	5103
LD36391603.las	NAD83 (National Spatial Reference System 2011)	1116	North American Vertical Datum 1988	5103
LD36391606.las	NAD83 (National Spatial Reference System 2011)	1116	North American Vertical Datum 1988	5103
LD36391609.las	NAD83 (National Spatial Reference System 2011)	1116	North American Vertical Datum 1988	5103
LD36391612.las	NAD83 (National Spatial Reference System 2011)	1116	North American Vertical Datum 1988	5103
LD36391615.las	NAD83 (National Spatial Reference System 2011)	1116	North American Vertical Datum 1988	5103
LD36421339.las	NAD83 (National Spatial Reference System 2011)	1116	North American Vertical Datum 1988	5103
LD36421342.las	NAD83 (National Spatial Reference System 2011)	1116	North American Vertical Datum 1988	5103
LD36421345.las	NAD83 (National Spatial Reference System 2011)	1116	North American Vertical Datum 1988	5103
LD36421348.las	NAD83 (National Spatial Reference System 2011)	1116	North American Vertical Datum 1988	5103
LD36421351.las	NAD83 (National Spatial Reference System 2011)	1116	North American Vertical Datum 1988	5103
LD36421354.las	NAD83 (National Spatial Reference System 2011)	1116	North American Vertical Datum 1988	5103
LD36421357.las	NAD83 (National Spatial Reference System 2011)	1116	North American Vertical Datum 1988	5103
LD36421360.las	NAD83 (National Spatial Reference System 2011)	1116	North American Vertical Datum 1988	5103
LD36421363.las	NAD83 (National Spatial Reference System 2011)	1116	North American Vertical Datum 1988	5103
LD36421366.las	NAD83 (National Spatial Reference System 2011)	1116	North American Vertical Datum 1988	5103
LD36421369.las	NAD83 (National Spatial Reference System 2011)	1116	North American Vertical Datum 1988	5103
LD36421372.las	NAD83 (National Spatial Reference System 2011)	1116	North American Vertical Datum 1988	5103
LD36421375.las	NAD83 (National Spatial Reference System 2011)	1116	North American Vertical Datum 1988	5103
LD36421378.las	NAD83 (National Spatial Reference System 2011)	1116	North American Vertical Datum 1988	5103

DPH-4 Report on Datums - continued

File	Horizontal Datum	EPSG Code	Vertical Datum	EPSG Code
LD36421381.las	NAD83 (National Spatial Reference System 2011)	1116	North American Vertical Datum 1988	5103
LD36421384.las	NAD83 (National Spatial Reference System 2011)	1116	North American Vertical Datum 1988	5103
LD36421387.las	NAD83 (National Spatial Reference System 2011)	1116	North American Vertical Datum 1988	5103
LD36421390.las	NAD83 (National Spatial Reference System 2011)	1116	North American Vertical Datum 1988	5103
LD36421393.las	NAD83 (National Spatial Reference System 2011)	1116	North American Vertical Datum 1988	5103
LD36421396.las	NAD83 (National Spatial Reference System 2011)	1116	North American Vertical Datum 1988	5103
LD36421399.las	NAD83 (National Spatial Reference System 2011)	1116	North American Vertical Datum 1988	5103
LD36421402.las	NAD83 (National Spatial Reference System 2011)	1116	North American Vertical Datum 1988	5103
LD36421405.las	NAD83 (National Spatial Reference System 2011)	1116	North American Vertical Datum 1988	5103
LD36421408.las	NAD83 (National Spatial Reference System 2011)	1116	North American Vertical Datum 1988	5103
LD36421411.las	NAD83 (National Spatial Reference System 2011)	1116	North American Vertical Datum 1988	5103
LD36421414.las	NAD83 (National Spatial Reference System 2011)	1116	North American Vertical Datum 1988	5103
LD36421417.las	NAD83 (National Spatial Reference System 2011)	1116	North American Vertical Datum 1988	5103
LD36421420.las	NAD83 (National Spatial Reference System 2011)	1116	North American Vertical Datum 1988	5103
LD36421423.las	NAD83 (National Spatial Reference System 2011)	1116	North American Vertical Datum 1988	5103
LD36421426.las	NAD83 (National Spatial Reference System 2011)	1116	North American Vertical Datum 1988	5103
LD36421429.las	NAD83 (National Spatial Reference System 2011)	1116	North American Vertical Datum 1988	5103
LD36421432.las	NAD83 (National Spatial Reference System 2011)	1116	North American Vertical Datum 1988	5103
LD36421435.las	NAD83 (National Spatial Reference System 2011)	1116	North American Vertical Datum 1988	5103
LD36421438.las	NAD83 (National Spatial Reference System 2011)	1116	North American Vertical Datum 1988	5103
LD36421441.las	NAD83 (National Spatial Reference System 2011)	1116	North American Vertical Datum 1988	5103
LD36421444.las	NAD83 (National Spatial Reference System 2011)	1116	North American Vertical Datum 1988	5103
LD36421447.las	NAD83 (National Spatial Reference System 2011)	1116	North American Vertical Datum 1988	5103
LD36421450.las	NAD83 (National Spatial Reference System 2011)	1116	North American Vertical Datum 1988	5103
LD36421453.las	NAD83 (National Spatial Reference System 2011)	1116	North American Vertical Datum 1988	5103
LD36421456.las	NAD83 (National Spatial Reference System 2011)	1116	North American Vertical Datum 1988	5103
LD36421459.las	NAD83 (National Spatial Reference System 2011)	1116	North American Vertical Datum 1988	5103
LD36421462.las	NAD83 (National Spatial Reference System 2011)	1116	North American Vertical Datum 1988	5103
LD36421465.las	NAD83 (National Spatial Reference System 2011)	1116	North American Vertical Datum 1988	5103
LD36421468.las	NAD83 (National Spatial Reference System 2011)	1116	North American Vertical Datum 1988	5103
LD36421471.las	NAD83 (National Spatial Reference System 2011)	1116	North American Vertical Datum 1988	5103
LD36421474.las	NAD83 (National Spatial Reference System 2011)	1116	North American Vertical Datum 1988	5103
LD36421477.las	NAD83 (National Spatial Reference System 2011)	1116	North American Vertical Datum 1988	5103
LD36421480.las	NAD83 (National Spatial Reference System 2011)	1116	North American Vertical Datum 1988	5103

DPH-4 Report on Datums - continued

File	Horizontal Datum	EPSG Code	Vertical Datum	EPSG Code
LD36421483.las	NAD83 (National Spatial Reference System 2011)	1116	North American Vertical Datum 1988	5103
LD36421486.las	NAD83 (National Spatial Reference System 2011)	1116	North American Vertical Datum 1988	5103
LD36421489.las	NAD83 (National Spatial Reference System 2011)	1116	North American Vertical Datum 1988	5103
LD36421492.las	NAD83 (National Spatial Reference System 2011)	1116	North American Vertical Datum 1988	5103
LD36421495.las	NAD83 (National Spatial Reference System 2011)	1116	North American Vertical Datum 1988	5103
LD36421498.las	NAD83 (National Spatial Reference System 2011)	1116	North American Vertical Datum 1988	5103
LD36421501.las	NAD83 (National Spatial Reference System 2011)	1116	North American Vertical Datum 1988	5103
LD36421504.las	NAD83 (National Spatial Reference System 2011)	1116	North American Vertical Datum 1988	5103
LD36421507.las	NAD83 (National Spatial Reference System 2011)	1116	North American Vertical Datum 1988	5103
LD36421510.las	NAD83 (National Spatial Reference System 2011)	1116	North American Vertical Datum 1988	5103
LD36421513.las	NAD83 (National Spatial Reference System 2011)	1116	North American Vertical Datum 1988	5103
LD36421516.las	NAD83 (National Spatial Reference System 2011)	1116	North American Vertical Datum 1988	5103
LD36421519.las	NAD83 (National Spatial Reference System 2011)	1116	North American Vertical Datum 1988	5103
LD36421522.las	NAD83 (National Spatial Reference System 2011)	1116	North American Vertical Datum 1988	5103
LD36421525.las	NAD83 (National Spatial Reference System 2011)	1116	North American Vertical Datum 1988	5103
LD36421528.las	NAD83 (National Spatial Reference System 2011)	1116	North American Vertical Datum 1988	5103
LD36421531.las	NAD83 (National Spatial Reference System 2011)	1116	North American Vertical Datum 1988	5103
LD36421534.las	NAD83 (National Spatial Reference System 2011)	1116	North American Vertical Datum 1988	5103
LD36421537.las	NAD83 (National Spatial Reference System 2011)	1116	North American Vertical Datum 1988	5103
LD36421540.las	NAD83 (National Spatial Reference System 2011)	1116	North American Vertical Datum 1988	5103
LD36421543.las	NAD83 (National Spatial Reference System 2011)	1116	North American Vertical Datum 1988	5103
LD36421546.las	NAD83 (National Spatial Reference System 2011)	1116	North American Vertical Datum 1988	5103
LD36421549.las	NAD83 (National Spatial Reference System 2011)	1116	North American Vertical Datum 1988	5103
LD36421552.las	NAD83 (National Spatial Reference System 2011)	1116	North American Vertical Datum 1988	5103
LD36421555.las	NAD83 (National Spatial Reference System 2011)	1116	North American Vertical Datum 1988	5103
LD36421558.las	NAD83 (National Spatial Reference System 2011)	1116	North American Vertical Datum 1988	5103
LD36421561.las	NAD83 (National Spatial Reference System 2011)	1116	North American Vertical Datum 1988	5103
LD36421564.las	NAD83 (National Spatial Reference System 2011)	1116	North American Vertical Datum 1988	5103
LD36421567.las	NAD83 (National Spatial Reference System 2011)	1116	North American Vertical Datum 1988	5103
LD36421570.las	NAD83 (National Spatial Reference System 2011)	1116	North American Vertical Datum 1988	5103
LD36421573.las	NAD83 (National Spatial Reference System 2011)	1116	North American Vertical Datum 1988	5103
LD36421576.las	NAD83 (National Spatial Reference System 2011)	1116	North American Vertical Datum 1988	5103
LD36421579.las	NAD83 (National Spatial Reference System 2011)	1116	North American Vertical Datum 1988	5103
LD36421582.las	NAD83 (National Spatial Reference System 2011)	1116	North American Vertical Datum 1988	5103

DPH-4 Report on Datums - continued

File	Horizontal Datum	EPSG Code	Vertical Datum	EPSG Code
LD36421585.las	NAD83 (National Spatial Reference System 2011)	1116	North American Vertical Datum 1988	5103
LD36421588.las	NAD83 (National Spatial Reference System 2011)	1116	North American Vertical Datum 1988	5103
LD36421591.las	NAD83 (National Spatial Reference System 2011)	1116	North American Vertical Datum 1988	5103
LD36421594.las	NAD83 (National Spatial Reference System 2011)	1116	North American Vertical Datum 1988	5103
LD36421597.las	NAD83 (National Spatial Reference System 2011)	1116	North American Vertical Datum 1988	5103
LD36421600.las	NAD83 (National Spatial Reference System 2011)	1116	North American Vertical Datum 1988	5103
LD36421603.las	NAD83 (National Spatial Reference System 2011)	1116	North American Vertical Datum 1988	5103
LD36421606.las	NAD83 (National Spatial Reference System 2011)	1116	North American Vertical Datum 1988	5103
LD36421609.las	NAD83 (National Spatial Reference System 2011)	1116	North American Vertical Datum 1988	5103
LD36421612.las	NAD83 (National Spatial Reference System 2011)	1116	North American Vertical Datum 1988	5103
LD36421615.las	NAD83 (National Spatial Reference System 2011)	1116	North American Vertical Datum 1988	5103
LD36451339.las	NAD83 (National Spatial Reference System 2011)	1116	North American Vertical Datum 1988	5103
LD36451342.las	NAD83 (National Spatial Reference System 2011)	1116	North American Vertical Datum 1988	5103
LD36451345.las	NAD83 (National Spatial Reference System 2011)	1116	North American Vertical Datum 1988	5103
LD36451348.las	NAD83 (National Spatial Reference System 2011)	1116	North American Vertical Datum 1988	5103
LD36451351.las	NAD83 (National Spatial Reference System 2011)	1116	North American Vertical Datum 1988	5103
LD36451354.las	NAD83 (National Spatial Reference System 2011)	1116	North American Vertical Datum 1988	5103
LD36451357.las	NAD83 (National Spatial Reference System 2011)	1116	North American Vertical Datum 1988	5103
LD36451360.las	NAD83 (National Spatial Reference System 2011)	1116	North American Vertical Datum 1988	5103
LD36451363.las	NAD83 (National Spatial Reference System 2011)	1116	North American Vertical Datum 1988	5103
LD36451366.las	NAD83 (National Spatial Reference System 2011)	1116	North American Vertical Datum 1988	5103
LD36451369.las	NAD83 (National Spatial Reference System 2011)	1116	North American Vertical Datum 1988	5103
LD36451372.las	NAD83 (National Spatial Reference System 2011)	1116	North American Vertical Datum 1988	5103
LD36451375.las	NAD83 (National Spatial Reference System 2011)	1116	North American Vertical Datum 1988	5103
LD36451378.las	NAD83 (National Spatial Reference System 2011)	1116	North American Vertical Datum 1988	5103
LD36451381.las	NAD83 (National Spatial Reference System 2011)	1116	North American Vertical Datum 1988	5103
LD36451384.las	NAD83 (National Spatial Reference System 2011)	1116	North American Vertical Datum 1988	5103
LD36451387.las	NAD83 (National Spatial Reference System 2011)	1116	North American Vertical Datum 1988	5103
LD36451390.las	NAD83 (National Spatial Reference System 2011)	1116	North American Vertical Datum 1988	5103
LD36451393.las	NAD83 (National Spatial Reference System 2011)	1116	North American Vertical Datum 1988	5103
LD36451396.las	NAD83 (National Spatial Reference System 2011)	1116	North American Vertical Datum 1988	5103
LD36451399.las	NAD83 (National Spatial Reference System 2011)	1116	North American Vertical Datum 1988	5103
LD36451402.las	NAD83 (National Spatial Reference System 2011)	1116	North American Vertical Datum 1988	5103
LD36451405.las	NAD83 (National Spatial Reference System 2011)	1116	North American Vertical Datum 1988	5103

DPH-4 Report on Datums - continued

File	Horizontal Datum	EPSG Code	Vertical Datum	EPSG Code
LD36451408.las	NAD83 (National Spatial Reference System 2011)	1116	North American Vertical Datum 1988	5103
LD36451411.las	NAD83 (National Spatial Reference System 2011)	1116	North American Vertical Datum 1988	5103
LD36451414.las	NAD83 (National Spatial Reference System 2011)	1116	North American Vertical Datum 1988	5103
LD36451417.las	NAD83 (National Spatial Reference System 2011)	1116	North American Vertical Datum 1988	5103
LD36451420.las	NAD83 (National Spatial Reference System 2011)	1116	North American Vertical Datum 1988	5103
LD36451423.las	NAD83 (National Spatial Reference System 2011)	1116	North American Vertical Datum 1988	5103
LD36451426.las	NAD83 (National Spatial Reference System 2011)	1116	North American Vertical Datum 1988	5103
LD36451429.las	NAD83 (National Spatial Reference System 2011)	1116	North American Vertical Datum 1988	5103
LD36451432.las	NAD83 (National Spatial Reference System 2011)	1116	North American Vertical Datum 1988	5103
LD36451435.las	NAD83 (National Spatial Reference System 2011)	1116	North American Vertical Datum 1988	5103
LD36451438.las	NAD83 (National Spatial Reference System 2011)	1116	North American Vertical Datum 1988	5103
LD36451441.las	NAD83 (National Spatial Reference System 2011)	1116	North American Vertical Datum 1988	5103
LD36451444.las	NAD83 (National Spatial Reference System 2011)	1116	North American Vertical Datum 1988	5103
LD36451447.las	NAD83 (National Spatial Reference System 2011)	1116	North American Vertical Datum 1988	5103
LD36451450.las	NAD83 (National Spatial Reference System 2011)	1116	North American Vertical Datum 1988	5103
LD36451453.las	NAD83 (National Spatial Reference System 2011)	1116	North American Vertical Datum 1988	5103
LD36451456.las	NAD83 (National Spatial Reference System 2011)	1116	North American Vertical Datum 1988	5103
LD36451459.las	NAD83 (National Spatial Reference System 2011)	1116	North American Vertical Datum 1988	5103
LD36451462.las	NAD83 (National Spatial Reference System 2011)	1116	North American Vertical Datum 1988	5103
LD36451465.las	NAD83 (National Spatial Reference System 2011)	1116	North American Vertical Datum 1988	5103
LD36451468.las	NAD83 (National Spatial Reference System 2011)	1116	North American Vertical Datum 1988	5103
LD36451471.las	NAD83 (National Spatial Reference System 2011)	1116	North American Vertical Datum 1988	5103
LD36451474.las	NAD83 (National Spatial Reference System 2011)	1116	North American Vertical Datum 1988	5103
LD36451477.las	NAD83 (National Spatial Reference System 2011)	1116	North American Vertical Datum 1988	5103
LD36451480.las	NAD83 (National Spatial Reference System 2011)	1116	North American Vertical Datum 1988	5103
LD36451483.las	NAD83 (National Spatial Reference System 2011)	1116	North American Vertical Datum 1988	5103
LD36451486.las	NAD83 (National Spatial Reference System 2011)	1116	North American Vertical Datum 1988	5103
LD36451489.las	NAD83 (National Spatial Reference System 2011)	1116	North American Vertical Datum 1988	5103
LD36451492.las	NAD83 (National Spatial Reference System 2011)	1116	North American Vertical Datum 1988	5103
LD36451495.las	NAD83 (National Spatial Reference System 2011)	1116	North American Vertical Datum 1988	5103
LD36451498.las	NAD83 (National Spatial Reference System 2011)	1116	North American Vertical Datum 1988	5103
LD36451501.las	NAD83 (National Spatial Reference System 2011)	1116	North American Vertical Datum 1988	5103
LD36451504.las	NAD83 (National Spatial Reference System 2011)	1116	North American Vertical Datum 1988	5103
LD36451507.las	NAD83 (National Spatial Reference System 2011)	1116	North American Vertical Datum 1988	5103

DPH-4 Report on Datums - continued

File	Horizontal Datum	EPSG Code	Vertical Datum	EPSG Code
LD36451510.las	NAD83 (National Spatial Reference System 2011)	1116	North American Vertical Datum 1988	5103
LD36451513.las	NAD83 (National Spatial Reference System 2011)	1116	North American Vertical Datum 1988	5103
LD36451516.las	NAD83 (National Spatial Reference System 2011)	1116	North American Vertical Datum 1988	5103
LD36451519.las	NAD83 (National Spatial Reference System 2011)	1116	North American Vertical Datum 1988	5103
LD36451522.las	NAD83 (National Spatial Reference System 2011)	1116	North American Vertical Datum 1988	5103
LD36451525.las	NAD83 (National Spatial Reference System 2011)	1116	North American Vertical Datum 1988	5103
LD36451528.las	NAD83 (National Spatial Reference System 2011)	1116	North American Vertical Datum 1988	5103
LD36451531.las	NAD83 (National Spatial Reference System 2011)	1116	North American Vertical Datum 1988	5103
LD36451534.las	NAD83 (National Spatial Reference System 2011)	1116	North American Vertical Datum 1988	5103
LD36451537.las	NAD83 (National Spatial Reference System 2011)	1116	North American Vertical Datum 1988	5103
LD36451540.las	NAD83 (National Spatial Reference System 2011)	1116	North American Vertical Datum 1988	5103
LD36451543.las	NAD83 (National Spatial Reference System 2011)	1116	North American Vertical Datum 1988	5103
LD36451546.las	NAD83 (National Spatial Reference System 2011)	1116	North American Vertical Datum 1988	5103
LD36451549.las	NAD83 (National Spatial Reference System 2011)	1116	North American Vertical Datum 1988	5103
LD36451552.las	NAD83 (National Spatial Reference System 2011)	1116	North American Vertical Datum 1988	5103
LD36451555.las	NAD83 (National Spatial Reference System 2011)	1116	North American Vertical Datum 1988	5103
LD36451558.las	NAD83 (National Spatial Reference System 2011)	1116	North American Vertical Datum 1988	5103
LD36451561.las	NAD83 (National Spatial Reference System 2011)	1116	North American Vertical Datum 1988	5103
LD36451564.las	NAD83 (National Spatial Reference System 2011)	1116	North American Vertical Datum 1988	5103
LD36451567.las	NAD83 (National Spatial Reference System 2011)	1116	North American Vertical Datum 1988	5103
LD36451570.las	NAD83 (National Spatial Reference System 2011)	1116	North American Vertical Datum 1988	5103
LD36451573.las	NAD83 (National Spatial Reference System 2011)	1116	North American Vertical Datum 1988	5103
LD36451576.las	NAD83 (National Spatial Reference System 2011)	1116	North American Vertical Datum 1988	5103
LD36451579.las	NAD83 (National Spatial Reference System 2011)	1116	North American Vertical Datum 1988	5103
LD36451582.las	NAD83 (National Spatial Reference System 2011)	1116	North American Vertical Datum 1988	5103
LD36451585.las	NAD83 (National Spatial Reference System 2011)	1116	North American Vertical Datum 1988	5103
LD36451588.las	NAD83 (National Spatial Reference System 2011)	1116	North American Vertical Datum 1988	5103
LD36451591.las	NAD83 (National Spatial Reference System 2011)	1116	North American Vertical Datum 1988	5103
LD36451594.las	NAD83 (National Spatial Reference System 2011)	1116	North American Vertical Datum 1988	5103
LD36451597.las	NAD83 (National Spatial Reference System 2011)	1116	North American Vertical Datum 1988	5103
LD36451600.las	NAD83 (National Spatial Reference System 2011)	1116	North American Vertical Datum 1988	5103
LD36451603.las	NAD83 (National Spatial Reference System 2011)	1116	North American Vertical Datum 1988	5103
LD36451606.las	NAD83 (National Spatial Reference System 2011)	1116	North American Vertical Datum 1988	5103
LD36451609.las	NAD83 (National Spatial Reference System 2011)	1116	North American Vertical Datum 1988	5103

DPH-4 Report on Datums - continued

File	Horizontal Datum	EPSG Code	Vertical Datum	EPSG Code
LD36451612.las	NAD83 (National Spatial Reference System 2011)	1116	North American Vertical Datum 1988	5103
LD36451615.las	NAD83 (National Spatial Reference System 2011)	1116	North American Vertical Datum 1988	5103
LD36481339.las	NAD83 (National Spatial Reference System 2011)	1116	North American Vertical Datum 1988	5103
LD36481342.las	NAD83 (National Spatial Reference System 2011)	1116	North American Vertical Datum 1988	5103
LD36481345.las	NAD83 (National Spatial Reference System 2011)	1116	North American Vertical Datum 1988	5103
LD36481348.las	NAD83 (National Spatial Reference System 2011)	1116	North American Vertical Datum 1988	5103
LD36481351.las	NAD83 (National Spatial Reference System 2011)	1116	North American Vertical Datum 1988	5103
LD36481354.las	NAD83 (National Spatial Reference System 2011)	1116	North American Vertical Datum 1988	5103
LD36481357.las	NAD83 (National Spatial Reference System 2011)	1116	North American Vertical Datum 1988	5103
LD36481360.las	NAD83 (National Spatial Reference System 2011)	1116	North American Vertical Datum 1988	5103
LD36481363.las	NAD83 (National Spatial Reference System 2011)	1116	North American Vertical Datum 1988	5103
LD36481366.las	NAD83 (National Spatial Reference System 2011)	1116	North American Vertical Datum 1988	5103
LD36481369.las	NAD83 (National Spatial Reference System 2011)	1116	North American Vertical Datum 1988	5103
LD36481372.las	NAD83 (National Spatial Reference System 2011)	1116	North American Vertical Datum 1988	5103
LD36481375.las	NAD83 (National Spatial Reference System 2011)	1116	North American Vertical Datum 1988	5103
LD36481378.las	NAD83 (National Spatial Reference System 2011)	1116	North American Vertical Datum 1988	5103
LD36481381.las	NAD83 (National Spatial Reference System 2011)	1116	North American Vertical Datum 1988	5103
LD36481384.las	NAD83 (National Spatial Reference System 2011)	1116	North American Vertical Datum 1988	5103
LD36481387.las	NAD83 (National Spatial Reference System 2011)	1116	North American Vertical Datum 1988	5103
LD36481390.las	NAD83 (National Spatial Reference System 2011)	1116	North American Vertical Datum 1988	5103
LD36481393.las	NAD83 (National Spatial Reference System 2011)	1116	North American Vertical Datum 1988	5103
LD36481396.las	NAD83 (National Spatial Reference System 2011)	1116	North American Vertical Datum 1988	5103
LD36481399.las	NAD83 (National Spatial Reference System 2011)	1116	North American Vertical Datum 1988	5103
LD36481402.las	NAD83 (National Spatial Reference System 2011)	1116	North American Vertical Datum 1988	5103
LD36481405.las	NAD83 (National Spatial Reference System 2011)	1116	North American Vertical Datum 1988	5103
LD36481408.las	NAD83 (National Spatial Reference System 2011)	1116	North American Vertical Datum 1988	5103
LD36481411.las	NAD83 (National Spatial Reference System 2011)	1116	North American Vertical Datum 1988	5103
LD36481414.las	NAD83 (National Spatial Reference System 2011)	1116	North American Vertical Datum 1988	5103
LD36481417.las	NAD83 (National Spatial Reference System 2011)	1116	North American Vertical Datum 1988	5103
LD36481420.las	NAD83 (National Spatial Reference System 2011)	1116	North American Vertical Datum 1988	5103
LD36481423.las	NAD83 (National Spatial Reference System 2011)	1116	North American Vertical Datum 1988	5103
LD36481426.las	NAD83 (National Spatial Reference System 2011)	1116	North American Vertical Datum 1988	5103
LD36481429.las	NAD83 (National Spatial Reference System 2011)	1116	North American Vertical Datum 1988	5103
LD36481432.las	NAD83 (National Spatial Reference System 2011)	1116	North American Vertical Datum 1988	5103

DPH-4 Report on Datums - continued

File	Horizontal Datum	EPSG Code	Vertical Datum	EPSG Code
LD36481435.las	NAD83 (National Spatial Reference System 2011)	1116	North American Vertical Datum 1988	5103
LD36481438.las	NAD83 (National Spatial Reference System 2011)	1116	North American Vertical Datum 1988	5103
LD36481441.las	NAD83 (National Spatial Reference System 2011)	1116	North American Vertical Datum 1988	5103
LD36481444.las	NAD83 (National Spatial Reference System 2011)	1116	North American Vertical Datum 1988	5103
LD36481447.las	NAD83 (National Spatial Reference System 2011)	1116	North American Vertical Datum 1988	5103
LD36481450.las	NAD83 (National Spatial Reference System 2011)	1116	North American Vertical Datum 1988	5103
LD36481453.las	NAD83 (National Spatial Reference System 2011)	1116	North American Vertical Datum 1988	5103
LD36481456.las	NAD83 (National Spatial Reference System 2011)	1116	North American Vertical Datum 1988	5103
LD36481459.las	NAD83 (National Spatial Reference System 2011)	1116	North American Vertical Datum 1988	5103
LD36481462.las	NAD83 (National Spatial Reference System 2011)	1116	North American Vertical Datum 1988	5103
LD36481465.las	NAD83 (National Spatial Reference System 2011)	1116	North American Vertical Datum 1988	5103
LD36481468.las	NAD83 (National Spatial Reference System 2011)	1116	North American Vertical Datum 1988	5103
LD36481471.las	NAD83 (National Spatial Reference System 2011)	1116	North American Vertical Datum 1988	5103
LD36481474.las	NAD83 (National Spatial Reference System 2011)	1116	North American Vertical Datum 1988	5103
LD36481477.las	NAD83 (National Spatial Reference System 2011)	1116	North American Vertical Datum 1988	5103
LD36481480.las	NAD83 (National Spatial Reference System 2011)	1116	North American Vertical Datum 1988	5103
LD36481483.las	NAD83 (National Spatial Reference System 2011)	1116	North American Vertical Datum 1988	5103
LD36481486.las	NAD83 (National Spatial Reference System 2011)	1116	North American Vertical Datum 1988	5103
LD36481489.las	NAD83 (National Spatial Reference System 2011)	1116	North American Vertical Datum 1988	5103
LD36481492.las	NAD83 (National Spatial Reference System 2011)	1116	North American Vertical Datum 1988	5103
LD36481495.las	NAD83 (National Spatial Reference System 2011)	1116	North American Vertical Datum 1988	5103
LD36481498.las	NAD83 (National Spatial Reference System 2011)	1116	North American Vertical Datum 1988	5103
LD36481501.las	NAD83 (National Spatial Reference System 2011)	1116	North American Vertical Datum 1988	5103
LD36481504.las	NAD83 (National Spatial Reference System 2011)	1116	North American Vertical Datum 1988	5103
LD36481507.las	NAD83 (National Spatial Reference System 2011)	1116	North American Vertical Datum 1988	5103
LD36481510.las	NAD83 (National Spatial Reference System 2011)	1116	North American Vertical Datum 1988	5103
LD36481513.las	NAD83 (National Spatial Reference System 2011)	1116	North American Vertical Datum 1988	5103
LD36481516.las	NAD83 (National Spatial Reference System 2011)	1116	North American Vertical Datum 1988	5103
LD36481519.las	NAD83 (National Spatial Reference System 2011)	1116	North American Vertical Datum 1988	5103
LD36481522.las	NAD83 (National Spatial Reference System 2011)	1116	North American Vertical Datum 1988	5103
LD36481525.las	NAD83 (National Spatial Reference System 2011)	1116	North American Vertical Datum 1988	5103
LD36481528.las	NAD83 (National Spatial Reference System 2011)	1116	North American Vertical Datum 1988	5103
LD36481531.las	NAD83 (National Spatial Reference System 2011)	1116	North American Vertical Datum 1988	5103
LD36481534.las	NAD83 (National Spatial Reference System 2011)	1116	North American Vertical Datum 1988	5103

DPH-4 Report on Datums - continued

File	Horizontal Datum	EPSG Code	Vertical Datum	EPSG Code
LD36481537.las	NAD83 (National Spatial Reference System 2011)	1116	North American Vertical Datum 1988	5103
LD36481540.las	NAD83 (National Spatial Reference System 2011)	1116	North American Vertical Datum 1988	5103
LD36481543.las	NAD83 (National Spatial Reference System 2011)	1116	North American Vertical Datum 1988	5103
LD36481546.las	NAD83 (National Spatial Reference System 2011)	1116	North American Vertical Datum 1988	5103
LD36481549.las	NAD83 (National Spatial Reference System 2011)	1116	North American Vertical Datum 1988	5103
LD36481552.las	NAD83 (National Spatial Reference System 2011)	1116	North American Vertical Datum 1988	5103
LD36481555.las	NAD83 (National Spatial Reference System 2011)	1116	North American Vertical Datum 1988	5103
LD36481558.las	NAD83 (National Spatial Reference System 2011)	1116	North American Vertical Datum 1988	5103
LD36481561.las	NAD83 (National Spatial Reference System 2011)	1116	North American Vertical Datum 1988	5103
LD36481564.las	NAD83 (National Spatial Reference System 2011)	1116	North American Vertical Datum 1988	5103
LD36481567.las	NAD83 (National Spatial Reference System 2011)	1116	North American Vertical Datum 1988	5103
LD36481570.las	NAD83 (National Spatial Reference System 2011)	1116	North American Vertical Datum 1988	5103
LD36481573.las	NAD83 (National Spatial Reference System 2011)	1116	North American Vertical Datum 1988	5103
LD36481576.las	NAD83 (National Spatial Reference System 2011)	1116	North American Vertical Datum 1988	5103
LD36481579.las	NAD83 (National Spatial Reference System 2011)	1116	North American Vertical Datum 1988	5103
LD36481582.las	NAD83 (National Spatial Reference System 2011)	1116	North American Vertical Datum 1988	5103
LD36481585.las	NAD83 (National Spatial Reference System 2011)	1116	North American Vertical Datum 1988	5103
LD36481588.las	NAD83 (National Spatial Reference System 2011)	1116	North American Vertical Datum 1988	5103
LD36481591.las	NAD83 (National Spatial Reference System 2011)	1116	North American Vertical Datum 1988	5103
LD36481594.las	NAD83 (National Spatial Reference System 2011)	1116	North American Vertical Datum 1988	5103
LD36481597.las	NAD83 (National Spatial Reference System 2011)	1116	North American Vertical Datum 1988	5103
LD36481600.las	NAD83 (National Spatial Reference System 2011)	1116	North American Vertical Datum 1988	5103
LD36481603.las	NAD83 (National Spatial Reference System 2011)	1116	North American Vertical Datum 1988	5103
LD36481606.las	NAD83 (National Spatial Reference System 2011)	1116	North American Vertical Datum 1988	5103
LD36481609.las	NAD83 (National Spatial Reference System 2011)	1116	North American Vertical Datum 1988	5103
LD36481612.las	NAD83 (National Spatial Reference System 2011)	1116	North American Vertical Datum 1988	5103
LD36481615.las	NAD83 (National Spatial Reference System 2011)	1116	North American Vertical Datum 1988	5103
LD36511339.las	NAD83 (National Spatial Reference System 2011)	1116	North American Vertical Datum 1988	5103
LD36511342.las	NAD83 (National Spatial Reference System 2011)	1116	North American Vertical Datum 1988	5103
LD36511345.las	NAD83 (National Spatial Reference System 2011)	1116	North American Vertical Datum 1988	5103
LD36511348.las	NAD83 (National Spatial Reference System 2011)	1116	North American Vertical Datum 1988	5103
LD36511351.las	NAD83 (National Spatial Reference System 2011)	1116	North American Vertical Datum 1988	5103
LD36511354.las	NAD83 (National Spatial Reference System 2011)	1116	North American Vertical Datum 1988	5103
LD36511357.las	NAD83 (National Spatial Reference System 2011)	1116	North American Vertical Datum 1988	5103

DPH-4 Report on Datums - continued

File	Horizontal Datum	EPSG Code	Vertical Datum	EPSG Code
LD36511360.las	NAD83 (National Spatial Reference System 2011)	1116	North American Vertical Datum 1988	5103
LD36511363.las	NAD83 (National Spatial Reference System 2011)	1116	North American Vertical Datum 1988	5103
LD36511366.las	NAD83 (National Spatial Reference System 2011)	1116	North American Vertical Datum 1988	5103
LD36511369.las	NAD83 (National Spatial Reference System 2011)	1116	North American Vertical Datum 1988	5103
LD36511372.las	NAD83 (National Spatial Reference System 2011)	1116	North American Vertical Datum 1988	5103
LD36511375.las	NAD83 (National Spatial Reference System 2011)	1116	North American Vertical Datum 1988	5103
LD36511378.las	NAD83 (National Spatial Reference System 2011)	1116	North American Vertical Datum 1988	5103
LD36511381.las	NAD83 (National Spatial Reference System 2011)	1116	North American Vertical Datum 1988	5103
LD36511384.las	NAD83 (National Spatial Reference System 2011)	1116	North American Vertical Datum 1988	5103
LD36511387.las	NAD83 (National Spatial Reference System 2011)	1116	North American Vertical Datum 1988	5103
LD36511390.las	NAD83 (National Spatial Reference System 2011)	1116	North American Vertical Datum 1988	5103
LD36511393.las	NAD83 (National Spatial Reference System 2011)	1116	North American Vertical Datum 1988	5103
LD36511396.las	NAD83 (National Spatial Reference System 2011)	1116	North American Vertical Datum 1988	5103
LD36511399.las	NAD83 (National Spatial Reference System 2011)	1116	North American Vertical Datum 1988	5103
LD36511402.las	NAD83 (National Spatial Reference System 2011)	1116	North American Vertical Datum 1988	5103
LD36511405.las	NAD83 (National Spatial Reference System 2011)	1116	North American Vertical Datum 1988	5103
LD36511408.las	NAD83 (National Spatial Reference System 2011)	1116	North American Vertical Datum 1988	5103
LD36511411.las	NAD83 (National Spatial Reference System 2011)	1116	North American Vertical Datum 1988	5103
LD36511414.las	NAD83 (National Spatial Reference System 2011)	1116	North American Vertical Datum 1988	5103
LD36511417.las	NAD83 (National Spatial Reference System 2011)	1116	North American Vertical Datum 1988	5103
LD36511420.las	NAD83 (National Spatial Reference System 2011)	1116	North American Vertical Datum 1988	5103
LD36511423.las	NAD83 (National Spatial Reference System 2011)	1116	North American Vertical Datum 1988	5103
LD36511426.las	NAD83 (National Spatial Reference System 2011)	1116	North American Vertical Datum 1988	5103
LD36511429.las	NAD83 (National Spatial Reference System 2011)	1116	North American Vertical Datum 1988	5103
LD36511432.las	NAD83 (National Spatial Reference System 2011)	1116	North American Vertical Datum 1988	5103
LD36511435.las	NAD83 (National Spatial Reference System 2011)	1116	North American Vertical Datum 1988	5103
LD36511438.las	NAD83 (National Spatial Reference System 2011)	1116	North American Vertical Datum 1988	5103
LD36511441.las	NAD83 (National Spatial Reference System 2011)	1116	North American Vertical Datum 1988	5103
LD36511444.las	NAD83 (National Spatial Reference System 2011)	1116	North American Vertical Datum 1988	5103
LD36511447.las	NAD83 (National Spatial Reference System 2011)	1116	North American Vertical Datum 1988	5103
LD36511450.las	NAD83 (National Spatial Reference System 2011)	1116	North American Vertical Datum 1988	5103
LD36511453.las	NAD83 (National Spatial Reference System 2011)	1116	North American Vertical Datum 1988	5103
LD36511456.las	NAD83 (National Spatial Reference System 2011)	1116	North American Vertical Datum 1988	5103
LD36511459.las	NAD83 (National Spatial Reference System 2011)	1116	North American Vertical Datum 1988	5103

DPH-4 Report on Datums - continued

File	Horizontal Datum	EPSG Code	Vertical Datum	EPSG Code
LD36511462.las	NAD83 (National Spatial Reference System 2011)	1116	North American Vertical Datum 1988	5103
LD36511465.las	NAD83 (National Spatial Reference System 2011)	1116	North American Vertical Datum 1988	5103
LD36511468.las	NAD83 (National Spatial Reference System 2011)	1116	North American Vertical Datum 1988	5103
LD36511471.las	NAD83 (National Spatial Reference System 2011)	1116	North American Vertical Datum 1988	5103
LD36511474.las	NAD83 (National Spatial Reference System 2011)	1116	North American Vertical Datum 1988	5103
LD36511477.las	NAD83 (National Spatial Reference System 2011)	1116	North American Vertical Datum 1988	5103
LD36511480.las	NAD83 (National Spatial Reference System 2011)	1116	North American Vertical Datum 1988	5103
LD36511483.las	NAD83 (National Spatial Reference System 2011)	1116	North American Vertical Datum 1988	5103
LD36511486.las	NAD83 (National Spatial Reference System 2011)	1116	North American Vertical Datum 1988	5103
LD36511489.las	NAD83 (National Spatial Reference System 2011)	1116	North American Vertical Datum 1988	5103
LD36511492.las	NAD83 (National Spatial Reference System 2011)	1116	North American Vertical Datum 1988	5103
LD36511495.las	NAD83 (National Spatial Reference System 2011)	1116	North American Vertical Datum 1988	5103
LD36511498.las	NAD83 (National Spatial Reference System 2011)	1116	North American Vertical Datum 1988	5103
LD36511501.las	NAD83 (National Spatial Reference System 2011)	1116	North American Vertical Datum 1988	5103
LD36511504.las	NAD83 (National Spatial Reference System 2011)	1116	North American Vertical Datum 1988	5103
LD36511507.las	NAD83 (National Spatial Reference System 2011)	1116	North American Vertical Datum 1988	5103
LD36511510.las	NAD83 (National Spatial Reference System 2011)	1116	North American Vertical Datum 1988	5103
LD36511513.las	NAD83 (National Spatial Reference System 2011)	1116	North American Vertical Datum 1988	5103
LD36511516.las	NAD83 (National Spatial Reference System 2011)	1116	North American Vertical Datum 1988	5103
LD36511519.las	NAD83 (National Spatial Reference System 2011)	1116	North American Vertical Datum 1988	5103
LD36511522.las	NAD83 (National Spatial Reference System 2011)	1116	North American Vertical Datum 1988	5103
LD36511525.las	NAD83 (National Spatial Reference System 2011)	1116	North American Vertical Datum 1988	5103
LD36511528.las	NAD83 (National Spatial Reference System 2011)	1116	North American Vertical Datum 1988	5103
LD36511531.las	NAD83 (National Spatial Reference System 2011)	1116	North American Vertical Datum 1988	5103
LD36511534.las	NAD83 (National Spatial Reference System 2011)	1116	North American Vertical Datum 1988	5103
LD36511537.las	NAD83 (National Spatial Reference System 2011)	1116	North American Vertical Datum 1988	5103
LD36511540.las	NAD83 (National Spatial Reference System 2011)	1116	North American Vertical Datum 1988	5103
LD36511543.las	NAD83 (National Spatial Reference System 2011)	1116	North American Vertical Datum 1988	5103
LD36511546.las	NAD83 (National Spatial Reference System 2011)	1116	North American Vertical Datum 1988	5103
LD36511549.las	NAD83 (National Spatial Reference System 2011)	1116	North American Vertical Datum 1988	5103
LD36511552.las	NAD83 (National Spatial Reference System 2011)	1116	North American Vertical Datum 1988	5103
LD36511555.las	NAD83 (National Spatial Reference System 2011)	1116	North American Vertical Datum 1988	5103
LD36511558.las	NAD83 (National Spatial Reference System 2011)	1116	North American Vertical Datum 1988	5103
LD36511561.las	NAD83 (National Spatial Reference System 2011)	1116	North American Vertical Datum 1988	5103

DPH-4 Report on Datums - continued

File	Horizontal Datum	EPSG Code	Vertical Datum	EPSG Code
LD36511564.las	NAD83 (National Spatial Reference System 2011)	1116	North American Vertical Datum 1988	5103
LD36511567.las	NAD83 (National Spatial Reference System 2011)	1116	North American Vertical Datum 1988	5103
LD36511570.las	NAD83 (National Spatial Reference System 2011)	1116	North American Vertical Datum 1988	5103
LD36511573.las	NAD83 (National Spatial Reference System 2011)	1116	North American Vertical Datum 1988	5103
LD36511576.las	NAD83 (National Spatial Reference System 2011)	1116	North American Vertical Datum 1988	5103
LD36511579.las	NAD83 (National Spatial Reference System 2011)	1116	North American Vertical Datum 1988	5103
LD36511582.las	NAD83 (National Spatial Reference System 2011)	1116	North American Vertical Datum 1988	5103
LD36511585.las	NAD83 (National Spatial Reference System 2011)	1116	North American Vertical Datum 1988	5103
LD36511588.las	NAD83 (National Spatial Reference System 2011)	1116	North American Vertical Datum 1988	5103
LD36511591.las	NAD83 (National Spatial Reference System 2011)	1116	North American Vertical Datum 1988	5103
LD36511594.las	NAD83 (National Spatial Reference System 2011)	1116	North American Vertical Datum 1988	5103
LD36511597.las	NAD83 (National Spatial Reference System 2011)	1116	North American Vertical Datum 1988	5103
LD36511600.las	NAD83 (National Spatial Reference System 2011)	1116	North American Vertical Datum 1988	5103
LD36511603.las	NAD83 (National Spatial Reference System 2011)	1116	North American Vertical Datum 1988	5103
LD36511606.las	NAD83 (National Spatial Reference System 2011)	1116	North American Vertical Datum 1988	5103
LD36511609.las	NAD83 (National Spatial Reference System 2011)	1116	North American Vertical Datum 1988	5103
LD36511612.las	NAD83 (National Spatial Reference System 2011)	1116	North American Vertical Datum 1988	5103
LD36511615.las	NAD83 (National Spatial Reference System 2011)	1116	North American Vertical Datum 1988	5103
LD36541339.las	NAD83 (National Spatial Reference System 2011)	1116	North American Vertical Datum 1988	5103
LD36541342.las	NAD83 (National Spatial Reference System 2011)	1116	North American Vertical Datum 1988	5103
LD36541345.las	NAD83 (National Spatial Reference System 2011)	1116	North American Vertical Datum 1988	5103
LD36541348.las	NAD83 (National Spatial Reference System 2011)	1116	North American Vertical Datum 1988	5103
LD36541351.las	NAD83 (National Spatial Reference System 2011)	1116	North American Vertical Datum 1988	5103
LD36541354.las	NAD83 (National Spatial Reference System 2011)	1116	North American Vertical Datum 1988	5103
LD36541357.las	NAD83 (National Spatial Reference System 2011)	1116	North American Vertical Datum 1988	5103
LD36541360.las	NAD83 (National Spatial Reference System 2011)	1116	North American Vertical Datum 1988	5103
LD36541363.las	NAD83 (National Spatial Reference System 2011)	1116	North American Vertical Datum 1988	5103
LD36541366.las	NAD83 (National Spatial Reference System 2011)	1116	North American Vertical Datum 1988	5103
LD36541369.las	NAD83 (National Spatial Reference System 2011)	1116	North American Vertical Datum 1988	5103
LD36541372.las	NAD83 (National Spatial Reference System 2011)	1116	North American Vertical Datum 1988	5103
LD36541375.las	NAD83 (National Spatial Reference System 2011)	1116	North American Vertical Datum 1988	5103
LD36541378.las	NAD83 (National Spatial Reference System 2011)	1116	North American Vertical Datum 1988	5103
LD36541381.las	NAD83 (National Spatial Reference System 2011)	1116	North American Vertical Datum 1988	5103
LD36541384.las	NAD83 (National Spatial Reference System 2011)	1116	North American Vertical Datum 1988	5103

DPH-4 Report on Datums - continued

File	Horizontal Datum	EPSG Code	Vertical Datum	EPSG Code
LD36541387.las	NAD83 (National Spatial Reference System 2011)	1116	North American Vertical Datum 1988	5103
LD36541390.las	NAD83 (National Spatial Reference System 2011)	1116	North American Vertical Datum 1988	5103
LD36541393.las	NAD83 (National Spatial Reference System 2011)	1116	North American Vertical Datum 1988	5103
LD36541396.las	NAD83 (National Spatial Reference System 2011)	1116	North American Vertical Datum 1988	5103
LD36541399.las	NAD83 (National Spatial Reference System 2011)	1116	North American Vertical Datum 1988	5103
LD36541402.las	NAD83 (National Spatial Reference System 2011)	1116	North American Vertical Datum 1988	5103
LD36541405.las	NAD83 (National Spatial Reference System 2011)	1116	North American Vertical Datum 1988	5103
LD36541408.las	NAD83 (National Spatial Reference System 2011)	1116	North American Vertical Datum 1988	5103
LD36541411.las	NAD83 (National Spatial Reference System 2011)	1116	North American Vertical Datum 1988	5103
LD36541414.las	NAD83 (National Spatial Reference System 2011)	1116	North American Vertical Datum 1988	5103
LD36541417.las	NAD83 (National Spatial Reference System 2011)	1116	North American Vertical Datum 1988	5103
LD36541420.las	NAD83 (National Spatial Reference System 2011)	1116	North American Vertical Datum 1988	5103
LD36541423.las	NAD83 (National Spatial Reference System 2011)	1116	North American Vertical Datum 1988	5103
LD36541426.las	NAD83 (National Spatial Reference System 2011)	1116	North American Vertical Datum 1988	5103
LD36541429.las	NAD83 (National Spatial Reference System 2011)	1116	North American Vertical Datum 1988	5103
LD36541432.las	NAD83 (National Spatial Reference System 2011)	1116	North American Vertical Datum 1988	5103
LD36541435.las	NAD83 (National Spatial Reference System 2011)	1116	North American Vertical Datum 1988	5103
LD36541438.las	NAD83 (National Spatial Reference System 2011)	1116	North American Vertical Datum 1988	5103
LD36541441.las	NAD83 (National Spatial Reference System 2011)	1116	North American Vertical Datum 1988	5103
LD36541444.las	NAD83 (National Spatial Reference System 2011)	1116	North American Vertical Datum 1988	5103
LD36541447.las	NAD83 (National Spatial Reference System 2011)	1116	North American Vertical Datum 1988	5103
LD36541450.las	NAD83 (National Spatial Reference System 2011)	1116	North American Vertical Datum 1988	5103
LD36541453.las	NAD83 (National Spatial Reference System 2011)	1116	North American Vertical Datum 1988	5103
LD36541456.las	NAD83 (National Spatial Reference System 2011)	1116	North American Vertical Datum 1988	5103
LD36541459.las	NAD83 (National Spatial Reference System 2011)	1116	North American Vertical Datum 1988	5103
LD36541462.las	NAD83 (National Spatial Reference System 2011)	1116	North American Vertical Datum 1988	5103
LD36541465.las	NAD83 (National Spatial Reference System 2011)	1116	North American Vertical Datum 1988	5103
LD36541468.las	NAD83 (National Spatial Reference System 2011)	1116	North American Vertical Datum 1988	5103
LD36541471.las	NAD83 (National Spatial Reference System 2011)	1116	North American Vertical Datum 1988	5103
LD36541474.las	NAD83 (National Spatial Reference System 2011)	1116	North American Vertical Datum 1988	5103
LD36541477.las	NAD83 (National Spatial Reference System 2011)	1116	North American Vertical Datum 1988	5103
LD36541480.las	NAD83 (National Spatial Reference System 2011)	1116	North American Vertical Datum 1988	5103
LD36541483.las	NAD83 (National Spatial Reference System 2011)	1116	North American Vertical Datum 1988	5103
LD36541486.las	NAD83 (National Spatial Reference System 2011)	1116	North American Vertical Datum 1988	5103

DPH-4 Report on Datums - continued

File	Horizontal Datum	EPSG Code	Vertical Datum	EPSG Code
LD36541489.las	NAD83 (National Spatial Reference System 2011)	1116	North American Vertical Datum 1988	5103
LD36541492.las	NAD83 (National Spatial Reference System 2011)	1116	North American Vertical Datum 1988	5103
LD36541495.las	NAD83 (National Spatial Reference System 2011)	1116	North American Vertical Datum 1988	5103
LD36541498.las	NAD83 (National Spatial Reference System 2011)	1116	North American Vertical Datum 1988	5103
LD36541501.las	NAD83 (National Spatial Reference System 2011)	1116	North American Vertical Datum 1988	5103
LD36541504.las	NAD83 (National Spatial Reference System 2011)	1116	North American Vertical Datum 1988	5103
LD36541507.las	NAD83 (National Spatial Reference System 2011)	1116	North American Vertical Datum 1988	5103
LD36541510.las	NAD83 (National Spatial Reference System 2011)	1116	North American Vertical Datum 1988	5103
LD36541513.las	NAD83 (National Spatial Reference System 2011)	1116	North American Vertical Datum 1988	5103
LD36541516.las	NAD83 (National Spatial Reference System 2011)	1116	North American Vertical Datum 1988	5103
LD36541519.las	NAD83 (National Spatial Reference System 2011)	1116	North American Vertical Datum 1988	5103
LD36541522.las	NAD83 (National Spatial Reference System 2011)	1116	North American Vertical Datum 1988	5103
LD36541525.las	NAD83 (National Spatial Reference System 2011)	1116	North American Vertical Datum 1988	5103
LD36541528.las	NAD83 (National Spatial Reference System 2011)	1116	North American Vertical Datum 1988	5103
LD36541531.las	NAD83 (National Spatial Reference System 2011)	1116	North American Vertical Datum 1988	5103
LD36541534.las	NAD83 (National Spatial Reference System 2011)	1116	North American Vertical Datum 1988	5103
LD36541537.las	NAD83 (National Spatial Reference System 2011)	1116	North American Vertical Datum 1988	5103
LD36541540.las	NAD83 (National Spatial Reference System 2011)	1116	North American Vertical Datum 1988	5103
LD36541543.las	NAD83 (National Spatial Reference System 2011)	1116	North American Vertical Datum 1988	5103
LD36541546.las	NAD83 (National Spatial Reference System 2011)	1116	North American Vertical Datum 1988	5103
LD36541549.las	NAD83 (National Spatial Reference System 2011)	1116	North American Vertical Datum 1988	5103
LD36541552.las	NAD83 (National Spatial Reference System 2011)	1116	North American Vertical Datum 1988	5103
LD36541555.las	NAD83 (National Spatial Reference System 2011)	1116	North American Vertical Datum 1988	5103
LD36541558.las	NAD83 (National Spatial Reference System 2011)	1116	North American Vertical Datum 1988	5103
LD36541561.las	NAD83 (National Spatial Reference System 2011)	1116	North American Vertical Datum 1988	5103
LD36541564.las	NAD83 (National Spatial Reference System 2011)	1116	North American Vertical Datum 1988	5103
LD36541567.las	NAD83 (National Spatial Reference System 2011)	1116	North American Vertical Datum 1988	5103
LD36541570.las	NAD83 (National Spatial Reference System 2011)	1116	North American Vertical Datum 1988	5103
LD36541573.las	NAD83 (National Spatial Reference System 2011)	1116	North American Vertical Datum 1988	5103
LD36541576.las	NAD83 (National Spatial Reference System 2011)	1116	North American Vertical Datum 1988	5103
LD36541579.las	NAD83 (National Spatial Reference System 2011)	1116	North American Vertical Datum 1988	5103
LD36541582.las	NAD83 (National Spatial Reference System 2011)	1116	North American Vertical Datum 1988	5103
LD36541585.las	NAD83 (National Spatial Reference System 2011)	1116	North American Vertical Datum 1988	5103
LD36541588.las	NAD83 (National Spatial Reference System 2011)	1116	North American Vertical Datum 1988	5103

DPH-4 Report on Datums - continued

File	Horizontal Datum	EPSG Code	Vertical Datum	EPSG Code
LD36541591.las	NAD83 (National Spatial Reference System 2011)	1116	North American Vertical Datum 1988	5103
LD36541594.las	NAD83 (National Spatial Reference System 2011)	1116	North American Vertical Datum 1988	5103
LD36541597.las	NAD83 (National Spatial Reference System 2011)	1116	North American Vertical Datum 1988	5103
LD36541600.las	NAD83 (National Spatial Reference System 2011)	1116	North American Vertical Datum 1988	5103
LD36541603.las	NAD83 (National Spatial Reference System 2011)	1116	North American Vertical Datum 1988	5103
LD36541606.las	NAD83 (National Spatial Reference System 2011)	1116	North American Vertical Datum 1988	5103
LD36541609.las	NAD83 (National Spatial Reference System 2011)	1116	North American Vertical Datum 1988	5103
LD36541612.las	NAD83 (National Spatial Reference System 2011)	1116	North American Vertical Datum 1988	5103
LD36541615.las	NAD83 (National Spatial Reference System 2011)	1116	North American Vertical Datum 1988	5103
LD36571339.las	NAD83 (National Spatial Reference System 2011)	1116	North American Vertical Datum 1988	5103
LD36571342.las	NAD83 (National Spatial Reference System 2011)	1116	North American Vertical Datum 1988	5103
LD36571345.las	NAD83 (National Spatial Reference System 2011)	1116	North American Vertical Datum 1988	5103
LD36571348.las	NAD83 (National Spatial Reference System 2011)	1116	North American Vertical Datum 1988	5103
LD36571351.las	NAD83 (National Spatial Reference System 2011)	1116	North American Vertical Datum 1988	5103
LD36571354.las	NAD83 (National Spatial Reference System 2011)	1116	North American Vertical Datum 1988	5103
LD36571357.las	NAD83 (National Spatial Reference System 2011)	1116	North American Vertical Datum 1988	5103
LD36571360.las	NAD83 (National Spatial Reference System 2011)	1116	North American Vertical Datum 1988	5103
LD36571363.las	NAD83 (National Spatial Reference System 2011)	1116	North American Vertical Datum 1988	5103
LD36571366.las	NAD83 (National Spatial Reference System 2011)	1116	North American Vertical Datum 1988	5103
LD36571369.las	NAD83 (National Spatial Reference System 2011)	1116	North American Vertical Datum 1988	5103
LD36571372.las	NAD83 (National Spatial Reference System 2011)	1116	North American Vertical Datum 1988	5103
LD36571375.las	NAD83 (National Spatial Reference System 2011)	1116	North American Vertical Datum 1988	5103
LD36571378.las	NAD83 (National Spatial Reference System 2011)	1116	North American Vertical Datum 1988	5103
LD36571381.las	NAD83 (National Spatial Reference System 2011)	1116	North American Vertical Datum 1988	5103
LD36571384.las	NAD83 (National Spatial Reference System 2011)	1116	North American Vertical Datum 1988	5103
LD36571387.las	NAD83 (National Spatial Reference System 2011)	1116	North American Vertical Datum 1988	5103
LD36571390.las	NAD83 (National Spatial Reference System 2011)	1116	North American Vertical Datum 1988	5103
LD36571393.las	NAD83 (National Spatial Reference System 2011)	1116	North American Vertical Datum 1988	5103
LD36571396.las	NAD83 (National Spatial Reference System 2011)	1116	North American Vertical Datum 1988	5103
LD36571399.las	NAD83 (National Spatial Reference System 2011)	1116	North American Vertical Datum 1988	5103
LD36571402.las	NAD83 (National Spatial Reference System 2011)	1116	North American Vertical Datum 1988	5103
LD36571405.las	NAD83 (National Spatial Reference System 2011)	1116	North American Vertical Datum 1988	5103
LD36571408.las	NAD83 (National Spatial Reference System 2011)	1116	North American Vertical Datum 1988	5103
LD36571411.las	NAD83 (National Spatial Reference System 2011)	1116	North American Vertical Datum 1988	5103

DPH-4 Report on Datums - continued

File	Horizontal Datum	EPSG Code	Vertical Datum	EPSG Code
LD36571414.las	NAD83 (National Spatial Reference System 2011)	1116	North American Vertical Datum 1988	5103
LD36571417.las	NAD83 (National Spatial Reference System 2011)	1116	North American Vertical Datum 1988	5103
LD36571420.las	NAD83 (National Spatial Reference System 2011)	1116	North American Vertical Datum 1988	5103
LD36571423.las	NAD83 (National Spatial Reference System 2011)	1116	North American Vertical Datum 1988	5103
LD36571426.las	NAD83 (National Spatial Reference System 2011)	1116	North American Vertical Datum 1988	5103
LD36571429.las	NAD83 (National Spatial Reference System 2011)	1116	North American Vertical Datum 1988	5103
LD36571432.las	NAD83 (National Spatial Reference System 2011)	1116	North American Vertical Datum 1988	5103
LD36571435.las	NAD83 (National Spatial Reference System 2011)	1116	North American Vertical Datum 1988	5103
LD36571438.las	NAD83 (National Spatial Reference System 2011)	1116	North American Vertical Datum 1988	5103
LD36571441.las	NAD83 (National Spatial Reference System 2011)	1116	North American Vertical Datum 1988	5103
LD36571444.las	NAD83 (National Spatial Reference System 2011)	1116	North American Vertical Datum 1988	5103
LD36571447.las	NAD83 (National Spatial Reference System 2011)	1116	North American Vertical Datum 1988	5103
LD36571450.las	NAD83 (National Spatial Reference System 2011)	1116	North American Vertical Datum 1988	5103
LD36571453.las	NAD83 (National Spatial Reference System 2011)	1116	North American Vertical Datum 1988	5103
LD36571456.las	NAD83 (National Spatial Reference System 2011)	1116	North American Vertical Datum 1988	5103
LD36571459.las	NAD83 (National Spatial Reference System 2011)	1116	North American Vertical Datum 1988	5103
LD36571462.las	NAD83 (National Spatial Reference System 2011)	1116	North American Vertical Datum 1988	5103
LD36571465.las	NAD83 (National Spatial Reference System 2011)	1116	North American Vertical Datum 1988	5103
LD36571468.las	NAD83 (National Spatial Reference System 2011)	1116	North American Vertical Datum 1988	5103
LD36571471.las	NAD83 (National Spatial Reference System 2011)	1116	North American Vertical Datum 1988	5103
LD36571474.las	NAD83 (National Spatial Reference System 2011)	1116	North American Vertical Datum 1988	5103
LD36571477.las	NAD83 (National Spatial Reference System 2011)	1116	North American Vertical Datum 1988	5103
LD36571480.las	NAD83 (National Spatial Reference System 2011)	1116	North American Vertical Datum 1988	5103
LD36571483.las	NAD83 (National Spatial Reference System 2011)	1116	North American Vertical Datum 1988	5103
LD36571486.las	NAD83 (National Spatial Reference System 2011)	1116	North American Vertical Datum 1988	5103
LD36571489.las	NAD83 (National Spatial Reference System 2011)	1116	North American Vertical Datum 1988	5103
LD36571492.las	NAD83 (National Spatial Reference System 2011)	1116	North American Vertical Datum 1988	5103
LD36571495.las	NAD83 (National Spatial Reference System 2011)	1116	North American Vertical Datum 1988	5103
LD36571498.las	NAD83 (National Spatial Reference System 2011)	1116	North American Vertical Datum 1988	5103
LD36571501.las	NAD83 (National Spatial Reference System 2011)	1116	North American Vertical Datum 1988	5103
LD36571504.las	NAD83 (National Spatial Reference System 2011)	1116	North American Vertical Datum 1988	5103
LD36571507.las	NAD83 (National Spatial Reference System 2011)	1116	North American Vertical Datum 1988	5103
LD36571510.las	NAD83 (National Spatial Reference System 2011)	1116	North American Vertical Datum 1988	5103
LD36571513.las	NAD83 (National Spatial Reference System 2011)	1116	North American Vertical Datum 1988	5103

DPH-4 Report on Datums - continued

File	Horizontal Datum	EPSG Code	Vertical Datum	EPSG Code
LD36571516.las	NAD83 (National Spatial Reference System 2011)	1116	North American Vertical Datum 1988	5103
LD36571519.las	NAD83 (National Spatial Reference System 2011)	1116	North American Vertical Datum 1988	5103
LD36571522.las	NAD83 (National Spatial Reference System 2011)	1116	North American Vertical Datum 1988	5103
LD36571525.las	NAD83 (National Spatial Reference System 2011)	1116	North American Vertical Datum 1988	5103
LD36571528.las	NAD83 (National Spatial Reference System 2011)	1116	North American Vertical Datum 1988	5103
LD36571531.las	NAD83 (National Spatial Reference System 2011)	1116	North American Vertical Datum 1988	5103
LD36571534.las	NAD83 (National Spatial Reference System 2011)	1116	North American Vertical Datum 1988	5103
LD36571537.las	NAD83 (National Spatial Reference System 2011)	1116	North American Vertical Datum 1988	5103
LD36571540.las	NAD83 (National Spatial Reference System 2011)	1116	North American Vertical Datum 1988	5103
LD36571543.las	NAD83 (National Spatial Reference System 2011)	1116	North American Vertical Datum 1988	5103
LD36571546.las	NAD83 (National Spatial Reference System 2011)	1116	North American Vertical Datum 1988	5103
LD36571549.las	NAD83 (National Spatial Reference System 2011)	1116	North American Vertical Datum 1988	5103
LD36571552.las	NAD83 (National Spatial Reference System 2011)	1116	North American Vertical Datum 1988	5103
LD36571555.las	NAD83 (National Spatial Reference System 2011)	1116	North American Vertical Datum 1988	5103
LD36571558.las	NAD83 (National Spatial Reference System 2011)	1116	North American Vertical Datum 1988	5103
LD36571561.las	NAD83 (National Spatial Reference System 2011)	1116	North American Vertical Datum 1988	5103
LD36571564.las	NAD83 (National Spatial Reference System 2011)	1116	North American Vertical Datum 1988	5103
LD36571567.las	NAD83 (National Spatial Reference System 2011)	1116	North American Vertical Datum 1988	5103
LD36571570.las	NAD83 (National Spatial Reference System 2011)	1116	North American Vertical Datum 1988	5103
LD36571573.las	NAD83 (National Spatial Reference System 2011)	1116	North American Vertical Datum 1988	5103
LD36571576.las	NAD83 (National Spatial Reference System 2011)	1116	North American Vertical Datum 1988	5103
LD36571579.las	NAD83 (National Spatial Reference System 2011)	1116	North American Vertical Datum 1988	5103
LD36571582.las	NAD83 (National Spatial Reference System 2011)	1116	North American Vertical Datum 1988	5103
LD36571585.las	NAD83 (National Spatial Reference System 2011)	1116	North American Vertical Datum 1988	5103
LD36571588.las	NAD83 (National Spatial Reference System 2011)	1116	North American Vertical Datum 1988	5103
LD36571591.las	NAD83 (National Spatial Reference System 2011)	1116	North American Vertical Datum 1988	5103
LD36571594.las	NAD83 (National Spatial Reference System 2011)	1116	North American Vertical Datum 1988	5103
LD36571597.las	NAD83 (National Spatial Reference System 2011)	1116	North American Vertical Datum 1988	5103
LD36571600.las	NAD83 (National Spatial Reference System 2011)	1116	North American Vertical Datum 1988	5103
LD36571603.las	NAD83 (National Spatial Reference System 2011)	1116	North American Vertical Datum 1988	5103
LD36571606.las	NAD83 (National Spatial Reference System 2011)	1116	North American Vertical Datum 1988	5103
LD36571609.las	NAD83 (National Spatial Reference System 2011)	1116	North American Vertical Datum 1988	5103
LD36571612.las	NAD83 (National Spatial Reference System 2011)	1116	North American Vertical Datum 1988	5103
LD36571615.las	NAD83 (National Spatial Reference System 2011)	1116	North American Vertical Datum 1988	5103

DPH-4 Report on Datums - continued

File	Horizontal Datum	EPSG Code	Vertical Datum	EPSG Code
LD36601339.las	NAD83 (National Spatial Reference System 2011)	1116	North American Vertical Datum 1988	5103
LD36601342.las	NAD83 (National Spatial Reference System 2011)	1116	North American Vertical Datum 1988	5103
LD36601345.las	NAD83 (National Spatial Reference System 2011)	1116	North American Vertical Datum 1988	5103
LD36601348.las	NAD83 (National Spatial Reference System 2011)	1116	North American Vertical Datum 1988	5103
LD36601351.las	NAD83 (National Spatial Reference System 2011)	1116	North American Vertical Datum 1988	5103
LD36601354.las	NAD83 (National Spatial Reference System 2011)	1116	North American Vertical Datum 1988	5103
LD36601357.las	NAD83 (National Spatial Reference System 2011)	1116	North American Vertical Datum 1988	5103
LD36601360.las	NAD83 (National Spatial Reference System 2011)	1116	North American Vertical Datum 1988	5103
LD36601363.las	NAD83 (National Spatial Reference System 2011)	1116	North American Vertical Datum 1988	5103
LD36601366.las	NAD83 (National Spatial Reference System 2011)	1116	North American Vertical Datum 1988	5103
LD36601369.las	NAD83 (National Spatial Reference System 2011)	1116	North American Vertical Datum 1988	5103
LD36601372.las	NAD83 (National Spatial Reference System 2011)	1116	North American Vertical Datum 1988	5103
LD36601375.las	NAD83 (National Spatial Reference System 2011)	1116	North American Vertical Datum 1988	5103
LD36601378.las	NAD83 (National Spatial Reference System 2011)	1116	North American Vertical Datum 1988	5103
LD36601381.las	NAD83 (National Spatial Reference System 2011)	1116	North American Vertical Datum 1988	5103
LD36601384.las	NAD83 (National Spatial Reference System 2011)	1116	North American Vertical Datum 1988	5103
LD36601387.las	NAD83 (National Spatial Reference System 2011)	1116	North American Vertical Datum 1988	5103
LD36601390.las	NAD83 (National Spatial Reference System 2011)	1116	North American Vertical Datum 1988	5103
LD36601393.las	NAD83 (National Spatial Reference System 2011)	1116	North American Vertical Datum 1988	5103
LD36601396.las	NAD83 (National Spatial Reference System 2011)	1116	North American Vertical Datum 1988	5103
LD36601399.las	NAD83 (National Spatial Reference System 2011)	1116	North American Vertical Datum 1988	5103
LD36601402.las	NAD83 (National Spatial Reference System 2011)	1116	North American Vertical Datum 1988	5103
LD36601405.las	NAD83 (National Spatial Reference System 2011)	1116	North American Vertical Datum 1988	5103
LD36601408.las	NAD83 (National Spatial Reference System 2011)	1116	North American Vertical Datum 1988	5103
LD36601411.las	NAD83 (National Spatial Reference System 2011)	1116	North American Vertical Datum 1988	5103
LD36601414.las	NAD83 (National Spatial Reference System 2011)	1116	North American Vertical Datum 1988	5103
LD36601417.las	NAD83 (National Spatial Reference System 2011)	1116	North American Vertical Datum 1988	5103
LD36601420.las	NAD83 (National Spatial Reference System 2011)	1116	North American Vertical Datum 1988	5103
LD36601423.las	NAD83 (National Spatial Reference System 2011)	1116	North American Vertical Datum 1988	5103
LD36601426.las	NAD83 (National Spatial Reference System 2011)	1116	North American Vertical Datum 1988	5103
LD36601429.las	NAD83 (National Spatial Reference System 2011)	1116	North American Vertical Datum 1988	5103
LD36601432.las	NAD83 (National Spatial Reference System 2011)	1116	North American Vertical Datum 1988	5103
LD36601435.las	NAD83 (National Spatial Reference System 2011)	1116	North American Vertical Datum 1988	5103
LD36601438.las	NAD83 (National Spatial Reference System 2011)	1116	North American Vertical Datum 1988	5103

DPH-4 Report on Datums - continued

File	Horizontal Datum	EPSG Code	Vertical Datum	EPSG Code
LD36601441.las	NAD83 (National Spatial Reference System 2011)	1116	North American Vertical Datum 1988	5103
LD36601444.las	NAD83 (National Spatial Reference System 2011)	1116	North American Vertical Datum 1988	5103
LD36601447.las	NAD83 (National Spatial Reference System 2011)	1116	North American Vertical Datum 1988	5103
LD36601450.las	NAD83 (National Spatial Reference System 2011)	1116	North American Vertical Datum 1988	5103
LD36601453.las	NAD83 (National Spatial Reference System 2011)	1116	North American Vertical Datum 1988	5103
LD36601456.las	NAD83 (National Spatial Reference System 2011)	1116	North American Vertical Datum 1988	5103
LD36601459.las	NAD83 (National Spatial Reference System 2011)	1116	North American Vertical Datum 1988	5103
LD36601462.las	NAD83 (National Spatial Reference System 2011)	1116	North American Vertical Datum 1988	5103
LD36601465.las	NAD83 (National Spatial Reference System 2011)	1116	North American Vertical Datum 1988	5103
LD36601468.las	NAD83 (National Spatial Reference System 2011)	1116	North American Vertical Datum 1988	5103
LD36601471.las	NAD83 (National Spatial Reference System 2011)	1116	North American Vertical Datum 1988	5103
LD36601474.las	NAD83 (National Spatial Reference System 2011)	1116	North American Vertical Datum 1988	5103
LD36601477.las	NAD83 (National Spatial Reference System 2011)	1116	North American Vertical Datum 1988	5103
LD36601480.las	NAD83 (National Spatial Reference System 2011)	1116	North American Vertical Datum 1988	5103
LD36601483.las	NAD83 (National Spatial Reference System 2011)	1116	North American Vertical Datum 1988	5103
LD36601486.las	NAD83 (National Spatial Reference System 2011)	1116	North American Vertical Datum 1988	5103
LD36601489.las	NAD83 (National Spatial Reference System 2011)	1116	North American Vertical Datum 1988	5103
LD36601492.las	NAD83 (National Spatial Reference System 2011)	1116	North American Vertical Datum 1988	5103
LD36601495.las	NAD83 (National Spatial Reference System 2011)	1116	North American Vertical Datum 1988	5103
LD36601498.las	NAD83 (National Spatial Reference System 2011)	1116	North American Vertical Datum 1988	5103
LD36601501.las	NAD83 (National Spatial Reference System 2011)	1116	North American Vertical Datum 1988	5103
LD36601504.las	NAD83 (National Spatial Reference System 2011)	1116	North American Vertical Datum 1988	5103
LD36601507.las	NAD83 (National Spatial Reference System 2011)	1116	North American Vertical Datum 1988	5103
LD36601510.las	NAD83 (National Spatial Reference System 2011)	1116	North American Vertical Datum 1988	5103
LD36601513.las	NAD83 (National Spatial Reference System 2011)	1116	North American Vertical Datum 1988	5103
LD36601516.las	NAD83 (National Spatial Reference System 2011)	1116	North American Vertical Datum 1988	5103
LD36601519.las	NAD83 (National Spatial Reference System 2011)	1116	North American Vertical Datum 1988	5103
LD36601522.las	NAD83 (National Spatial Reference System 2011)	1116	North American Vertical Datum 1988	5103
LD36601525.las	NAD83 (National Spatial Reference System 2011)	1116	North American Vertical Datum 1988	5103
LD36601528.las	NAD83 (National Spatial Reference System 2011)	1116	North American Vertical Datum 1988	5103
LD36601531.las	NAD83 (National Spatial Reference System 2011)	1116	North American Vertical Datum 1988	5103
LD36601534.las	NAD83 (National Spatial Reference System 2011)	1116	North American Vertical Datum 1988	5103
LD36601537.las	NAD83 (National Spatial Reference System 2011)	1116	North American Vertical Datum 1988	5103
LD36601540.las	NAD83 (National Spatial Reference System 2011)	1116	North American Vertical Datum 1988	5103

DPH-4 Report on Datums - continued

File	Horizontal Datum	EPSG Code	Vertical Datum	EPSG Code
LD36601543.las	NAD83 (National Spatial Reference System 2011)	1116	North American Vertical Datum 1988	5103
LD36601546.las	NAD83 (National Spatial Reference System 2011)	1116	North American Vertical Datum 1988	5103
LD36601549.las	NAD83 (National Spatial Reference System 2011)	1116	North American Vertical Datum 1988	5103
LD36601552.las	NAD83 (National Spatial Reference System 2011)	1116	North American Vertical Datum 1988	5103
LD36601555.las	NAD83 (National Spatial Reference System 2011)	1116	North American Vertical Datum 1988	5103
LD36601558.las	NAD83 (National Spatial Reference System 2011)	1116	North American Vertical Datum 1988	5103
LD36601561.las	NAD83 (National Spatial Reference System 2011)	1116	North American Vertical Datum 1988	5103
LD36601564.las	NAD83 (National Spatial Reference System 2011)	1116	North American Vertical Datum 1988	5103
LD36601567.las	NAD83 (National Spatial Reference System 2011)	1116	North American Vertical Datum 1988	5103
LD36601570.las	NAD83 (National Spatial Reference System 2011)	1116	North American Vertical Datum 1988	5103
LD36601573.las	NAD83 (National Spatial Reference System 2011)	1116	North American Vertical Datum 1988	5103
LD36601576.las	NAD83 (National Spatial Reference System 2011)	1116	North American Vertical Datum 1988	5103
LD36601579.las	NAD83 (National Spatial Reference System 2011)	1116	North American Vertical Datum 1988	5103
LD36601582.las	NAD83 (National Spatial Reference System 2011)	1116	North American Vertical Datum 1988	5103
LD36601585.las	NAD83 (National Spatial Reference System 2011)	1116	North American Vertical Datum 1988	5103
LD36601588.las	NAD83 (National Spatial Reference System 2011)	1116	North American Vertical Datum 1988	5103
LD36601591.las	NAD83 (National Spatial Reference System 2011)	1116	North American Vertical Datum 1988	5103
LD36601594.las	NAD83 (National Spatial Reference System 2011)	1116	North American Vertical Datum 1988	5103
LD36601597.las	NAD83 (National Spatial Reference System 2011)	1116	North American Vertical Datum 1988	5103
LD36601600.las	NAD83 (National Spatial Reference System 2011)	1116	North American Vertical Datum 1988	5103
LD36601603.las	NAD83 (National Spatial Reference System 2011)	1116	North American Vertical Datum 1988	5103
LD36601606.las	NAD83 (National Spatial Reference System 2011)	1116	North American Vertical Datum 1988	5103
LD36601609.las	NAD83 (National Spatial Reference System 2011)	1116	North American Vertical Datum 1988	5103
LD36601612.las	NAD83 (National Spatial Reference System 2011)	1116	North American Vertical Datum 1988	5103
LD36601615.las	NAD83 (National Spatial Reference System 2011)	1116	North American Vertical Datum 1988	5103
LD36631339.las	NAD83 (National Spatial Reference System 2011)	1116	North American Vertical Datum 1988	5103
LD36631342.las	NAD83 (National Spatial Reference System 2011)	1116	North American Vertical Datum 1988	5103
LD36631345.las	NAD83 (National Spatial Reference System 2011)	1116	North American Vertical Datum 1988	5103
LD36631348.las	NAD83 (National Spatial Reference System 2011)	1116	North American Vertical Datum 1988	5103
LD36631351.las	NAD83 (National Spatial Reference System 2011)	1116	North American Vertical Datum 1988	5103
LD36631354.las	NAD83 (National Spatial Reference System 2011)	1116	North American Vertical Datum 1988	5103
LD36631357.las	NAD83 (National Spatial Reference System 2011)	1116	North American Vertical Datum 1988	5103
LD36631360.las	NAD83 (National Spatial Reference System 2011)	1116	North American Vertical Datum 1988	5103
LD36631363.las	NAD83 (National Spatial Reference System 2011)	1116	North American Vertical Datum 1988	5103

DPH-4 Report on Datums - continued

File	Horizontal Datum	EPSG Code	Vertical Datum	EPSG Code
LD36631366.las	NAD83 (National Spatial Reference System 2011)	1116	North American Vertical Datum 1988	5103
LD36631369.las	NAD83 (National Spatial Reference System 2011)	1116	North American Vertical Datum 1988	5103
LD36631372.las	NAD83 (National Spatial Reference System 2011)	1116	North American Vertical Datum 1988	5103
LD36631375.las	NAD83 (National Spatial Reference System 2011)	1116	North American Vertical Datum 1988	5103
LD36631378.las	NAD83 (National Spatial Reference System 2011)	1116	North American Vertical Datum 1988	5103
LD36631381.las	NAD83 (National Spatial Reference System 2011)	1116	North American Vertical Datum 1988	5103
LD36631384.las	NAD83 (National Spatial Reference System 2011)	1116	North American Vertical Datum 1988	5103
LD36631387.las	NAD83 (National Spatial Reference System 2011)	1116	North American Vertical Datum 1988	5103
LD36631390.las	NAD83 (National Spatial Reference System 2011)	1116	North American Vertical Datum 1988	5103
LD36631393.las	NAD83 (National Spatial Reference System 2011)	1116	North American Vertical Datum 1988	5103
LD36631396.las	NAD83 (National Spatial Reference System 2011)	1116	North American Vertical Datum 1988	5103
LD36631399.las	NAD83 (National Spatial Reference System 2011)	1116	North American Vertical Datum 1988	5103
LD36631402.las	NAD83 (National Spatial Reference System 2011)	1116	North American Vertical Datum 1988	5103
LD36631405.las	NAD83 (National Spatial Reference System 2011)	1116	North American Vertical Datum 1988	5103
LD36631408.las	NAD83 (National Spatial Reference System 2011)	1116	North American Vertical Datum 1988	5103
LD36631411.las	NAD83 (National Spatial Reference System 2011)	1116	North American Vertical Datum 1988	5103
LD36631414.las	NAD83 (National Spatial Reference System 2011)	1116	North American Vertical Datum 1988	5103
LD36631417.las	NAD83 (National Spatial Reference System 2011)	1116	North American Vertical Datum 1988	5103
LD36631420.las	NAD83 (National Spatial Reference System 2011)	1116	North American Vertical Datum 1988	5103
LD36631423.las	NAD83 (National Spatial Reference System 2011)	1116	North American Vertical Datum 1988	5103
LD36631426.las	NAD83 (National Spatial Reference System 2011)	1116	North American Vertical Datum 1988	5103
LD36631429.las	NAD83 (National Spatial Reference System 2011)	1116	North American Vertical Datum 1988	5103
LD36631432.las	NAD83 (National Spatial Reference System 2011)	1116	North American Vertical Datum 1988	5103
LD36631435.las	NAD83 (National Spatial Reference System 2011)	1116	North American Vertical Datum 1988	5103
LD36631438.las	NAD83 (National Spatial Reference System 2011)	1116	North American Vertical Datum 1988	5103
LD36631441.las	NAD83 (National Spatial Reference System 2011)	1116	North American Vertical Datum 1988	5103
LD36631444.las	NAD83 (National Spatial Reference System 2011)	1116	North American Vertical Datum 1988	5103
LD36631447.las	NAD83 (National Spatial Reference System 2011)	1116	North American Vertical Datum 1988	5103
LD36631450.las	NAD83 (National Spatial Reference System 2011)	1116	North American Vertical Datum 1988	5103
LD36631453.las	NAD83 (National Spatial Reference System 2011)	1116	North American Vertical Datum 1988	5103
LD36631456.las	NAD83 (National Spatial Reference System 2011)	1116	North American Vertical Datum 1988	5103
LD36631459.las	NAD83 (National Spatial Reference System 2011)	1116	North American Vertical Datum 1988	5103
LD36631462.las	NAD83 (National Spatial Reference System 2011)	1116	North American Vertical Datum 1988	5103
LD36631465.las	NAD83 (National Spatial Reference System 2011)	1116	North American Vertical Datum 1988	5103

DPH-4 Report on Datums - continued

File	Horizontal Datum	EPSG Code	Vertical Datum	EPSG Code
LD36631468.las	NAD83 (National Spatial Reference System 2011)	1116	North American Vertical Datum 1988	5103
LD36631471.las	NAD83 (National Spatial Reference System 2011)	1116	North American Vertical Datum 1988	5103
LD36631474.las	NAD83 (National Spatial Reference System 2011)	1116	North American Vertical Datum 1988	5103
LD36631477.las	NAD83 (National Spatial Reference System 2011)	1116	North American Vertical Datum 1988	5103
LD36631480.las	NAD83 (National Spatial Reference System 2011)	1116	North American Vertical Datum 1988	5103
LD36631483.las	NAD83 (National Spatial Reference System 2011)	1116	North American Vertical Datum 1988	5103
LD36631486.las	NAD83 (National Spatial Reference System 2011)	1116	North American Vertical Datum 1988	5103
LD36631489.las	NAD83 (National Spatial Reference System 2011)	1116	North American Vertical Datum 1988	5103
LD36631492.las	NAD83 (National Spatial Reference System 2011)	1116	North American Vertical Datum 1988	5103
LD36631495.las	NAD83 (National Spatial Reference System 2011)	1116	North American Vertical Datum 1988	5103
LD36631498.las	NAD83 (National Spatial Reference System 2011)	1116	North American Vertical Datum 1988	5103
LD36631501.las	NAD83 (National Spatial Reference System 2011)	1116	North American Vertical Datum 1988	5103
LD36631504.las	NAD83 (National Spatial Reference System 2011)	1116	North American Vertical Datum 1988	5103
LD36631507.las	NAD83 (National Spatial Reference System 2011)	1116	North American Vertical Datum 1988	5103
LD36631510.las	NAD83 (National Spatial Reference System 2011)	1116	North American Vertical Datum 1988	5103
LD36631513.las	NAD83 (National Spatial Reference System 2011)	1116	North American Vertical Datum 1988	5103
LD36631516.las	NAD83 (National Spatial Reference System 2011)	1116	North American Vertical Datum 1988	5103
LD36631519.las	NAD83 (National Spatial Reference System 2011)	1116	North American Vertical Datum 1988	5103
LD36631522.las	NAD83 (National Spatial Reference System 2011)	1116	North American Vertical Datum 1988	5103
LD36631525.las	NAD83 (National Spatial Reference System 2011)	1116	North American Vertical Datum 1988	5103
LD36631528.las	NAD83 (National Spatial Reference System 2011)	1116	North American Vertical Datum 1988	5103
LD36631531.las	NAD83 (National Spatial Reference System 2011)	1116	North American Vertical Datum 1988	5103
LD36631534.las	NAD83 (National Spatial Reference System 2011)	1116	North American Vertical Datum 1988	5103
LD36631537.las	NAD83 (National Spatial Reference System 2011)	1116	North American Vertical Datum 1988	5103
LD36631540.las	NAD83 (National Spatial Reference System 2011)	1116	North American Vertical Datum 1988	5103
LD36631543.las	NAD83 (National Spatial Reference System 2011)	1116	North American Vertical Datum 1988	5103
LD36631546.las	NAD83 (National Spatial Reference System 2011)	1116	North American Vertical Datum 1988	5103
LD36631549.las	NAD83 (National Spatial Reference System 2011)	1116	North American Vertical Datum 1988	5103
LD36631552.las	NAD83 (National Spatial Reference System 2011)	1116	North American Vertical Datum 1988	5103
LD36631555.las	NAD83 (National Spatial Reference System 2011)	1116	North American Vertical Datum 1988	5103
LD36631558.las	NAD83 (National Spatial Reference System 2011)	1116	North American Vertical Datum 1988	5103
LD36631561.las	NAD83 (National Spatial Reference System 2011)	1116	North American Vertical Datum 1988	5103
LD36631564.las	NAD83 (National Spatial Reference System 2011)	1116	North American Vertical Datum 1988	5103
LD36631567.las	NAD83 (National Spatial Reference System 2011)	1116	North American Vertical Datum 1988	5103

DPH-4 Report on Datums - continued

File	Horizontal Datum	EPSG Code	Vertical Datum	EPSG Code
LD36631570.las	NAD83 (National Spatial Reference System 2011)	1116	North American Vertical Datum 1988	5103
LD36631573.las	NAD83 (National Spatial Reference System 2011)	1116	North American Vertical Datum 1988	5103
LD36631576.las	NAD83 (National Spatial Reference System 2011)	1116	North American Vertical Datum 1988	5103
LD36631579.las	NAD83 (National Spatial Reference System 2011)	1116	North American Vertical Datum 1988	5103
LD36631582.las	NAD83 (National Spatial Reference System 2011)	1116	North American Vertical Datum 1988	5103
LD36631585.las	NAD83 (National Spatial Reference System 2011)	1116	North American Vertical Datum 1988	5103
LD36631588.las	NAD83 (National Spatial Reference System 2011)	1116	North American Vertical Datum 1988	5103
LD36631591.las	NAD83 (National Spatial Reference System 2011)	1116	North American Vertical Datum 1988	5103
LD36631594.las	NAD83 (National Spatial Reference System 2011)	1116	North American Vertical Datum 1988	5103
LD36631597.las	NAD83 (National Spatial Reference System 2011)	1116	North American Vertical Datum 1988	5103
LD36631600.las	NAD83 (National Spatial Reference System 2011)	1116	North American Vertical Datum 1988	5103
LD36631603.las	NAD83 (National Spatial Reference System 2011)	1116	North American Vertical Datum 1988	5103
LD36631606.las	NAD83 (National Spatial Reference System 2011)	1116	North American Vertical Datum 1988	5103
LD36631609.las	NAD83 (National Spatial Reference System 2011)	1116	North American Vertical Datum 1988	5103
LD36631612.las	NAD83 (National Spatial Reference System 2011)	1116	North American Vertical Datum 1988	5103
LD36631615.las	NAD83 (National Spatial Reference System 2011)	1116	North American Vertical Datum 1988	5103
LD36661339.las	NAD83 (National Spatial Reference System 2011)	1116	North American Vertical Datum 1988	5103
LD36661342.las	NAD83 (National Spatial Reference System 2011)	1116	North American Vertical Datum 1988	5103
LD36661345.las	NAD83 (National Spatial Reference System 2011)	1116	North American Vertical Datum 1988	5103
LD36661348.las	NAD83 (National Spatial Reference System 2011)	1116	North American Vertical Datum 1988	5103
LD36661351.las	NAD83 (National Spatial Reference System 2011)	1116	North American Vertical Datum 1988	5103
LD36661354.las	NAD83 (National Spatial Reference System 2011)	1116	North American Vertical Datum 1988	5103
LD36661357.las	NAD83 (National Spatial Reference System 2011)	1116	North American Vertical Datum 1988	5103
LD36661360.las	NAD83 (National Spatial Reference System 2011)	1116	North American Vertical Datum 1988	5103
LD36661363.las	NAD83 (National Spatial Reference System 2011)	1116	North American Vertical Datum 1988	5103
LD36661366.las	NAD83 (National Spatial Reference System 2011)	1116	North American Vertical Datum 1988	5103
LD36661369.las	NAD83 (National Spatial Reference System 2011)	1116	North American Vertical Datum 1988	5103
LD36661372.las	NAD83 (National Spatial Reference System 2011)	1116	North American Vertical Datum 1988	5103
LD36661375.las	NAD83 (National Spatial Reference System 2011)	1116	North American Vertical Datum 1988	5103
LD36661378.las	NAD83 (National Spatial Reference System 2011)	1116	North American Vertical Datum 1988	5103
LD36661381.las	NAD83 (National Spatial Reference System 2011)	1116	North American Vertical Datum 1988	5103
LD36661384.las	NAD83 (National Spatial Reference System 2011)	1116	North American Vertical Datum 1988	5103
LD36661387.las	NAD83 (National Spatial Reference System 2011)	1116	North American Vertical Datum 1988	5103
LD36661390.las	NAD83 (National Spatial Reference System 2011)	1116	North American Vertical Datum 1988	5103

DPH-4 Report on Datums - continued

File	Horizontal Datum	EPSG Code	Vertical Datum	EPSG Code
LD36661393.las	NAD83 (National Spatial Reference System 2011)	1116	North American Vertical Datum 1988	5103
LD36661396.las	NAD83 (National Spatial Reference System 2011)	1116	North American Vertical Datum 1988	5103
LD36661399.las	NAD83 (National Spatial Reference System 2011)	1116	North American Vertical Datum 1988	5103
LD36661402.las	NAD83 (National Spatial Reference System 2011)	1116	North American Vertical Datum 1988	5103
LD36661405.las	NAD83 (National Spatial Reference System 2011)	1116	North American Vertical Datum 1988	5103
LD36661408.las	NAD83 (National Spatial Reference System 2011)	1116	North American Vertical Datum 1988	5103
LD36661411.las	NAD83 (National Spatial Reference System 2011)	1116	North American Vertical Datum 1988	5103
LD36661414.las	NAD83 (National Spatial Reference System 2011)	1116	North American Vertical Datum 1988	5103
LD36661417.las	NAD83 (National Spatial Reference System 2011)	1116	North American Vertical Datum 1988	5103
LD36661420.las	NAD83 (National Spatial Reference System 2011)	1116	North American Vertical Datum 1988	5103
LD36661423.las	NAD83 (National Spatial Reference System 2011)	1116	North American Vertical Datum 1988	5103
LD36661426.las	NAD83 (National Spatial Reference System 2011)	1116	North American Vertical Datum 1988	5103
LD36661429.las	NAD83 (National Spatial Reference System 2011)	1116	North American Vertical Datum 1988	5103
LD36661432.las	NAD83 (National Spatial Reference System 2011)	1116	North American Vertical Datum 1988	5103
LD36661435.las	NAD83 (National Spatial Reference System 2011)	1116	North American Vertical Datum 1988	5103
LD36661438.las	NAD83 (National Spatial Reference System 2011)	1116	North American Vertical Datum 1988	5103
LD36661441.las	NAD83 (National Spatial Reference System 2011)	1116	North American Vertical Datum 1988	5103
LD36661444.las	NAD83 (National Spatial Reference System 2011)	1116	North American Vertical Datum 1988	5103
LD36661447.las	NAD83 (National Spatial Reference System 2011)	1116	North American Vertical Datum 1988	5103
LD36661450.las	NAD83 (National Spatial Reference System 2011)	1116	North American Vertical Datum 1988	5103
LD36661453.las	NAD83 (National Spatial Reference System 2011)	1116	North American Vertical Datum 1988	5103
LD36661456.las	NAD83 (National Spatial Reference System 2011)	1116	North American Vertical Datum 1988	5103
LD36661459.las	NAD83 (National Spatial Reference System 2011)	1116	North American Vertical Datum 1988	5103
LD36661462.las	NAD83 (National Spatial Reference System 2011)	1116	North American Vertical Datum 1988	5103
LD36661465.las	NAD83 (National Spatial Reference System 2011)	1116	North American Vertical Datum 1988	5103
LD36661468.las	NAD83 (National Spatial Reference System 2011)	1116	North American Vertical Datum 1988	5103
LD36661471.las	NAD83 (National Spatial Reference System 2011)	1116	North American Vertical Datum 1988	5103
LD36661474.las	NAD83 (National Spatial Reference System 2011)	1116	North American Vertical Datum 1988	5103
LD36661477.las	NAD83 (National Spatial Reference System 2011)	1116	North American Vertical Datum 1988	5103
LD36661480.las	NAD83 (National Spatial Reference System 2011)	1116	North American Vertical Datum 1988	5103
LD36661483.las	NAD83 (National Spatial Reference System 2011)	1116	North American Vertical Datum 1988	5103
LD36661486.las	NAD83 (National Spatial Reference System 2011)	1116	North American Vertical Datum 1988	5103
LD36661489.las	NAD83 (National Spatial Reference System 2011)	1116	North American Vertical Datum 1988	5103
LD36661492.las	NAD83 (National Spatial Reference System 2011)	1116	North American Vertical Datum 1988	5103

DPH-4 Report on Datums - continued

File	Horizontal Datum	EPSG Code	Vertical Datum	EPSG Code
LD36661495.las	NAD83 (National Spatial Reference System 2011)	1116	North American Vertical Datum 1988	5103
LD36661498.las	NAD83 (National Spatial Reference System 2011)	1116	North American Vertical Datum 1988	5103
LD36661501.las	NAD83 (National Spatial Reference System 2011)	1116	North American Vertical Datum 1988	5103
LD36661504.las	NAD83 (National Spatial Reference System 2011)	1116	North American Vertical Datum 1988	5103
LD36661507.las	NAD83 (National Spatial Reference System 2011)	1116	North American Vertical Datum 1988	5103
LD36661510.las	NAD83 (National Spatial Reference System 2011)	1116	North American Vertical Datum 1988	5103
LD36661513.las	NAD83 (National Spatial Reference System 2011)	1116	North American Vertical Datum 1988	5103
LD36661516.las	NAD83 (National Spatial Reference System 2011)	1116	North American Vertical Datum 1988	5103
LD36661519.las	NAD83 (National Spatial Reference System 2011)	1116	North American Vertical Datum 1988	5103
LD36661522.las	NAD83 (National Spatial Reference System 2011)	1116	North American Vertical Datum 1988	5103
LD36661525.las	NAD83 (National Spatial Reference System 2011)	1116	North American Vertical Datum 1988	5103
LD36661528.las	NAD83 (National Spatial Reference System 2011)	1116	North American Vertical Datum 1988	5103
LD36661531.las	NAD83 (National Spatial Reference System 2011)	1116	North American Vertical Datum 1988	5103
LD36661534.las	NAD83 (National Spatial Reference System 2011)	1116	North American Vertical Datum 1988	5103
LD36661537.las	NAD83 (National Spatial Reference System 2011)	1116	North American Vertical Datum 1988	5103
LD36661540.las	NAD83 (National Spatial Reference System 2011)	1116	North American Vertical Datum 1988	5103
LD36661543.las	NAD83 (National Spatial Reference System 2011)	1116	North American Vertical Datum 1988	5103
LD36661546.las	NAD83 (National Spatial Reference System 2011)	1116	North American Vertical Datum 1988	5103
LD36661549.las	NAD83 (National Spatial Reference System 2011)	1116	North American Vertical Datum 1988	5103
LD36661552.las	NAD83 (National Spatial Reference System 2011)	1116	North American Vertical Datum 1988	5103
LD36661555.las	NAD83 (National Spatial Reference System 2011)	1116	North American Vertical Datum 1988	5103
LD36661558.las	NAD83 (National Spatial Reference System 2011)	1116	North American Vertical Datum 1988	5103
LD36661561.las	NAD83 (National Spatial Reference System 2011)	1116	North American Vertical Datum 1988	5103
LD36661564.las	NAD83 (National Spatial Reference System 2011)	1116	North American Vertical Datum 1988	5103
LD36661567.las	NAD83 (National Spatial Reference System 2011)	1116	North American Vertical Datum 1988	5103
LD36661570.las	NAD83 (National Spatial Reference System 2011)	1116	North American Vertical Datum 1988	5103
LD36661573.las	NAD83 (National Spatial Reference System 2011)	1116	North American Vertical Datum 1988	5103
LD36661576.las	NAD83 (National Spatial Reference System 2011)	1116	North American Vertical Datum 1988	5103
LD36661579.las	NAD83 (National Spatial Reference System 2011)	1116	North American Vertical Datum 1988	5103
LD36661582.las	NAD83 (National Spatial Reference System 2011)	1116	North American Vertical Datum 1988	5103
LD36661585.las	NAD83 (National Spatial Reference System 2011)	1116	North American Vertical Datum 1988	5103
LD36661588.las	NAD83 (National Spatial Reference System 2011)	1116	North American Vertical Datum 1988	5103
LD36661591.las	NAD83 (National Spatial Reference System 2011)	1116	North American Vertical Datum 1988	5103
LD36661594.las	NAD83 (National Spatial Reference System 2011)	1116	North American Vertical Datum 1988	5103

DPH-4 Report on Datums - continued

File	Horizontal Datum	EPSG Code	Vertical Datum	EPSG Code
LD36661597.las	NAD83 (National Spatial Reference System 2011)	1116	North American Vertical Datum 1988	5103
LD36661600.las	NAD83 (National Spatial Reference System 2011)	1116	North American Vertical Datum 1988	5103
LD36661603.las	NAD83 (National Spatial Reference System 2011)	1116	North American Vertical Datum 1988	5103
LD36661606.las	NAD83 (National Spatial Reference System 2011)	1116	North American Vertical Datum 1988	5103
LD36661609.las	NAD83 (National Spatial Reference System 2011)	1116	North American Vertical Datum 1988	5103
LD36661612.las	NAD83 (National Spatial Reference System 2011)	1116	North American Vertical Datum 1988	5103
LD36661615.las	NAD83 (National Spatial Reference System 2011)	1116	North American Vertical Datum 1988	5103
LD36691339.las	NAD83 (National Spatial Reference System 2011)	1116	North American Vertical Datum 1988	5103
LD36691342.las	NAD83 (National Spatial Reference System 2011)	1116	North American Vertical Datum 1988	5103
LD36691345.las	NAD83 (National Spatial Reference System 2011)	1116	North American Vertical Datum 1988	5103
LD36691348.las	NAD83 (National Spatial Reference System 2011)	1116	North American Vertical Datum 1988	5103
LD36691351.las	NAD83 (National Spatial Reference System 2011)	1116	North American Vertical Datum 1988	5103
LD36691354.las	NAD83 (National Spatial Reference System 2011)	1116	North American Vertical Datum 1988	5103
LD36691357.las	NAD83 (National Spatial Reference System 2011)	1116	North American Vertical Datum 1988	5103
LD36691360.las	NAD83 (National Spatial Reference System 2011)	1116	North American Vertical Datum 1988	5103
LD36691363.las	NAD83 (National Spatial Reference System 2011)	1116	North American Vertical Datum 1988	5103
LD36691366.las	NAD83 (National Spatial Reference System 2011)	1116	North American Vertical Datum 1988	5103
LD36691369.las	NAD83 (National Spatial Reference System 2011)	1116	North American Vertical Datum 1988	5103
LD36691372.las	NAD83 (National Spatial Reference System 2011)	1116	North American Vertical Datum 1988	5103
LD36691375.las	NAD83 (National Spatial Reference System 2011)	1116	North American Vertical Datum 1988	5103
LD36691378.las	NAD83 (National Spatial Reference System 2011)	1116	North American Vertical Datum 1988	5103
LD36691381.las	NAD83 (National Spatial Reference System 2011)	1116	North American Vertical Datum 1988	5103
LD36691384.las	NAD83 (National Spatial Reference System 2011)	1116	North American Vertical Datum 1988	5103
LD36691387.las	NAD83 (National Spatial Reference System 2011)	1116	North American Vertical Datum 1988	5103
LD36691390.las	NAD83 (National Spatial Reference System 2011)	1116	North American Vertical Datum 1988	5103
LD36691393.las	NAD83 (National Spatial Reference System 2011)	1116	North American Vertical Datum 1988	5103
LD36691396.las	NAD83 (National Spatial Reference System 2011)	1116	North American Vertical Datum 1988	5103
LD36691399.las	NAD83 (National Spatial Reference System 2011)	1116	North American Vertical Datum 1988	5103
LD36691402.las	NAD83 (National Spatial Reference System 2011)	1116	North American Vertical Datum 1988	5103
LD36691405.las	NAD83 (National Spatial Reference System 2011)	1116	North American Vertical Datum 1988	5103
LD36691408.las	NAD83 (National Spatial Reference System 2011)	1116	North American Vertical Datum 1988	5103
LD36691411.las	NAD83 (National Spatial Reference System 2011)	1116	North American Vertical Datum 1988	5103
LD36691414.las	NAD83 (National Spatial Reference System 2011)	1116	North American Vertical Datum 1988	5103
LD36691417.las	NAD83 (National Spatial Reference System 2011)	1116	North American Vertical Datum 1988	5103

DPH-4 Report on Datums - continued

File	Horizontal Datum	EPSG Code	Vertical Datum	EPSG Code
LD36691420.las	NAD83 (National Spatial Reference System 2011)	1116	North American Vertical Datum 1988	5103
LD36691423.las	NAD83 (National Spatial Reference System 2011)	1116	North American Vertical Datum 1988	5103
LD36691426.las	NAD83 (National Spatial Reference System 2011)	1116	North American Vertical Datum 1988	5103
LD36691429.las	NAD83 (National Spatial Reference System 2011)	1116	North American Vertical Datum 1988	5103
LD36691432.las	NAD83 (National Spatial Reference System 2011)	1116	North American Vertical Datum 1988	5103
LD36691435.las	NAD83 (National Spatial Reference System 2011)	1116	North American Vertical Datum 1988	5103
LD36691438.las	NAD83 (National Spatial Reference System 2011)	1116	North American Vertical Datum 1988	5103
LD36691441.las	NAD83 (National Spatial Reference System 2011)	1116	North American Vertical Datum 1988	5103
LD36691444.las	NAD83 (National Spatial Reference System 2011)	1116	North American Vertical Datum 1988	5103
LD36691447.las	NAD83 (National Spatial Reference System 2011)	1116	North American Vertical Datum 1988	5103
LD36691450.las	NAD83 (National Spatial Reference System 2011)	1116	North American Vertical Datum 1988	5103
LD36691453.las	NAD83 (National Spatial Reference System 2011)	1116	North American Vertical Datum 1988	5103
LD36691456.las	NAD83 (National Spatial Reference System 2011)	1116	North American Vertical Datum 1988	5103
LD36691459.las	NAD83 (National Spatial Reference System 2011)	1116	North American Vertical Datum 1988	5103
LD36691462.las	NAD83 (National Spatial Reference System 2011)	1116	North American Vertical Datum 1988	5103
LD36691465.las	NAD83 (National Spatial Reference System 2011)	1116	North American Vertical Datum 1988	5103
LD36691468.las	NAD83 (National Spatial Reference System 2011)	1116	North American Vertical Datum 1988	5103
LD36691471.las	NAD83 (National Spatial Reference System 2011)	1116	North American Vertical Datum 1988	5103
LD36691474.las	NAD83 (National Spatial Reference System 2011)	1116	North American Vertical Datum 1988	5103
LD36691477.las	NAD83 (National Spatial Reference System 2011)	1116	North American Vertical Datum 1988	5103
LD36691480.las	NAD83 (National Spatial Reference System 2011)	1116	North American Vertical Datum 1988	5103
LD36691483.las	NAD83 (National Spatial Reference System 2011)	1116	North American Vertical Datum 1988	5103
LD36691486.las	NAD83 (National Spatial Reference System 2011)	1116	North American Vertical Datum 1988	5103
LD36691489.las	NAD83 (National Spatial Reference System 2011)	1116	North American Vertical Datum 1988	5103
LD36691492.las	NAD83 (National Spatial Reference System 2011)	1116	North American Vertical Datum 1988	5103
LD36691495.las	NAD83 (National Spatial Reference System 2011)	1116	North American Vertical Datum 1988	5103
LD36691498.las	NAD83 (National Spatial Reference System 2011)	1116	North American Vertical Datum 1988	5103
LD36691501.las	NAD83 (National Spatial Reference System 2011)	1116	North American Vertical Datum 1988	5103
LD36691504.las	NAD83 (National Spatial Reference System 2011)	1116	North American Vertical Datum 1988	5103
LD36691507.las	NAD83 (National Spatial Reference System 2011)	1116	North American Vertical Datum 1988	5103
LD36691510.las	NAD83 (National Spatial Reference System 2011)	1116	North American Vertical Datum 1988	5103
LD36691513.las	NAD83 (National Spatial Reference System 2011)	1116	North American Vertical Datum 1988	5103
LD36691516.las	NAD83 (National Spatial Reference System 2011)	1116	North American Vertical Datum 1988	5103
LD36691519.las	NAD83 (National Spatial Reference System 2011)	1116	North American Vertical Datum 1988	5103

DPH-4 Report on Datums - continued

File	Horizontal Datum	EPSG Code	Vertical Datum	EPSG Code
LD36691522.las	NAD83 (National Spatial Reference System 2011)	1116	North American Vertical Datum 1988	5103
LD36691525.las	NAD83 (National Spatial Reference System 2011)	1116	North American Vertical Datum 1988	5103
LD36691528.las	NAD83 (National Spatial Reference System 2011)	1116	North American Vertical Datum 1988	5103
LD36691531.las	NAD83 (National Spatial Reference System 2011)	1116	North American Vertical Datum 1988	5103
LD36691534.las	NAD83 (National Spatial Reference System 2011)	1116	North American Vertical Datum 1988	5103
LD36691537.las	NAD83 (National Spatial Reference System 2011)	1116	North American Vertical Datum 1988	5103
LD36691540.las	NAD83 (National Spatial Reference System 2011)	1116	North American Vertical Datum 1988	5103
LD36691543.las	NAD83 (National Spatial Reference System 2011)	1116	North American Vertical Datum 1988	5103
LD36691546.las	NAD83 (National Spatial Reference System 2011)	1116	North American Vertical Datum 1988	5103
LD36691549.las	NAD83 (National Spatial Reference System 2011)	1116	North American Vertical Datum 1988	5103
LD36691552.las	NAD83 (National Spatial Reference System 2011)	1116	North American Vertical Datum 1988	5103
LD36691555.las	NAD83 (National Spatial Reference System 2011)	1116	North American Vertical Datum 1988	5103
LD36691558.las	NAD83 (National Spatial Reference System 2011)	1116	North American Vertical Datum 1988	5103
LD36691561.las	NAD83 (National Spatial Reference System 2011)	1116	North American Vertical Datum 1988	5103
LD36691564.las	NAD83 (National Spatial Reference System 2011)	1116	North American Vertical Datum 1988	5103
LD36691567.las	NAD83 (National Spatial Reference System 2011)	1116	North American Vertical Datum 1988	5103
LD36691570.las	NAD83 (National Spatial Reference System 2011)	1116	North American Vertical Datum 1988	5103
LD36691573.las	NAD83 (National Spatial Reference System 2011)	1116	North American Vertical Datum 1988	5103
LD36691576.las	NAD83 (National Spatial Reference System 2011)	1116	North American Vertical Datum 1988	5103
LD36691579.las	NAD83 (National Spatial Reference System 2011)	1116	North American Vertical Datum 1988	5103
LD36691582.las	NAD83 (National Spatial Reference System 2011)	1116	North American Vertical Datum 1988	5103
LD36691585.las	NAD83 (National Spatial Reference System 2011)	1116	North American Vertical Datum 1988	5103
LD36691588.las	NAD83 (National Spatial Reference System 2011)	1116	North American Vertical Datum 1988	5103
LD36691591.las	NAD83 (National Spatial Reference System 2011)	1116	North American Vertical Datum 1988	5103
LD36691594.las	NAD83 (National Spatial Reference System 2011)	1116	North American Vertical Datum 1988	5103
LD36691597.las	NAD83 (National Spatial Reference System 2011)	1116	North American Vertical Datum 1988	5103
LD36691600.las	NAD83 (National Spatial Reference System 2011)	1116	North American Vertical Datum 1988	5103
LD36691603.las	NAD83 (National Spatial Reference System 2011)	1116	North American Vertical Datum 1988	5103
LD36691606.las	NAD83 (National Spatial Reference System 2011)	1116	North American Vertical Datum 1988	5103
LD36691609.las	NAD83 (National Spatial Reference System 2011)	1116	North American Vertical Datum 1988	5103
LD36691612.las	NAD83 (National Spatial Reference System 2011)	1116	North American Vertical Datum 1988	5103
LD36691615.las	NAD83 (National Spatial Reference System 2011)	1116	North American Vertical Datum 1988	5103
LD36721339.las	NAD83 (National Spatial Reference System 2011)	1116	North American Vertical Datum 1988	5103
LD36721342.las	NAD83 (National Spatial Reference System 2011)	1116	North American Vertical Datum 1988	5103

DPH-4 Report on Datums - continued

File	Horizontal Datum	EPSG Code	Vertical Datum	EPSG Code
LD36721345.las	NAD83 (National Spatial Reference System 2011)	1116	North American Vertical Datum 1988	5103
LD36721348.las	NAD83 (National Spatial Reference System 2011)	1116	North American Vertical Datum 1988	5103
LD36721351.las	NAD83 (National Spatial Reference System 2011)	1116	North American Vertical Datum 1988	5103
LD36721354.las	NAD83 (National Spatial Reference System 2011)	1116	North American Vertical Datum 1988	5103
LD36721357.las	NAD83 (National Spatial Reference System 2011)	1116	North American Vertical Datum 1988	5103
LD36721360.las	NAD83 (National Spatial Reference System 2011)	1116	North American Vertical Datum 1988	5103
LD36721363.las	NAD83 (National Spatial Reference System 2011)	1116	North American Vertical Datum 1988	5103
LD36721366.las	NAD83 (National Spatial Reference System 2011)	1116	North American Vertical Datum 1988	5103
LD36721369.las	NAD83 (National Spatial Reference System 2011)	1116	North American Vertical Datum 1988	5103
LD36721372.las	NAD83 (National Spatial Reference System 2011)	1116	North American Vertical Datum 1988	5103
LD36721375.las	NAD83 (National Spatial Reference System 2011)	1116	North American Vertical Datum 1988	5103
LD36721378.las	NAD83 (National Spatial Reference System 2011)	1116	North American Vertical Datum 1988	5103
LD36721381.las	NAD83 (National Spatial Reference System 2011)	1116	North American Vertical Datum 1988	5103
LD36721384.las	NAD83 (National Spatial Reference System 2011)	1116	North American Vertical Datum 1988	5103
LD36721387.las	NAD83 (National Spatial Reference System 2011)	1116	North American Vertical Datum 1988	5103
LD36721390.las	NAD83 (National Spatial Reference System 2011)	1116	North American Vertical Datum 1988	5103
LD36721393.las	NAD83 (National Spatial Reference System 2011)	1116	North American Vertical Datum 1988	5103
LD36721396.las	NAD83 (National Spatial Reference System 2011)	1116	North American Vertical Datum 1988	5103
LD36721399.las	NAD83 (National Spatial Reference System 2011)	1116	North American Vertical Datum 1988	5103
LD36721402.las	NAD83 (National Spatial Reference System 2011)	1116	North American Vertical Datum 1988	5103
LD36721405.las	NAD83 (National Spatial Reference System 2011)	1116	North American Vertical Datum 1988	5103
LD36721408.las	NAD83 (National Spatial Reference System 2011)	1116	North American Vertical Datum 1988	5103
LD36721411.las	NAD83 (National Spatial Reference System 2011)	1116	North American Vertical Datum 1988	5103
LD36721414.las	NAD83 (National Spatial Reference System 2011)	1116	North American Vertical Datum 1988	5103
LD36721417.las	NAD83 (National Spatial Reference System 2011)	1116	North American Vertical Datum 1988	5103
LD36721420.las	NAD83 (National Spatial Reference System 2011)	1116	North American Vertical Datum 1988	5103
LD36721423.las	NAD83 (National Spatial Reference System 2011)	1116	North American Vertical Datum 1988	5103
LD36721426.las	NAD83 (National Spatial Reference System 2011)	1116	North American Vertical Datum 1988	5103
LD36721429.las	NAD83 (National Spatial Reference System 2011)	1116	North American Vertical Datum 1988	5103
LD36721432.las	NAD83 (National Spatial Reference System 2011)	1116	North American Vertical Datum 1988	5103
LD36721435.las	NAD83 (National Spatial Reference System 2011)	1116	North American Vertical Datum 1988	5103
LD36721438.las	NAD83 (National Spatial Reference System 2011)	1116	North American Vertical Datum 1988	5103
LD36721441.las	NAD83 (National Spatial Reference System 2011)	1116	North American Vertical Datum 1988	5103
LD36721444.las	NAD83 (National Spatial Reference System 2011)	1116	North American Vertical Datum 1988	5103

DPH-4 Report on Datums - continued

File	Horizontal Datum	EPSG Code	Vertical Datum	EPSG Code
LD36721447.las	NAD83 (National Spatial Reference System 2011)	1116	North American Vertical Datum 1988	5103
LD36721450.las	NAD83 (National Spatial Reference System 2011)	1116	North American Vertical Datum 1988	5103
LD36721453.las	NAD83 (National Spatial Reference System 2011)	1116	North American Vertical Datum 1988	5103
LD36721456.las	NAD83 (National Spatial Reference System 2011)	1116	North American Vertical Datum 1988	5103
LD36721459.las	NAD83 (National Spatial Reference System 2011)	1116	North American Vertical Datum 1988	5103
LD36721462.las	NAD83 (National Spatial Reference System 2011)	1116	North American Vertical Datum 1988	5103
LD36721465.las	NAD83 (National Spatial Reference System 2011)	1116	North American Vertical Datum 1988	5103
LD36721468.las	NAD83 (National Spatial Reference System 2011)	1116	North American Vertical Datum 1988	5103
LD36721471.las	NAD83 (National Spatial Reference System 2011)	1116	North American Vertical Datum 1988	5103
LD36721474.las	NAD83 (National Spatial Reference System 2011)	1116	North American Vertical Datum 1988	5103
LD36721477.las	NAD83 (National Spatial Reference System 2011)	1116	North American Vertical Datum 1988	5103
LD36721480.las	NAD83 (National Spatial Reference System 2011)	1116	North American Vertical Datum 1988	5103
LD36721483.las	NAD83 (National Spatial Reference System 2011)	1116	North American Vertical Datum 1988	5103
LD36721486.las	NAD83 (National Spatial Reference System 2011)	1116	North American Vertical Datum 1988	5103
LD36721489.las	NAD83 (National Spatial Reference System 2011)	1116	North American Vertical Datum 1988	5103
LD36721492.las	NAD83 (National Spatial Reference System 2011)	1116	North American Vertical Datum 1988	5103
LD36721495.las	NAD83 (National Spatial Reference System 2011)	1116	North American Vertical Datum 1988	5103
LD36721498.las	NAD83 (National Spatial Reference System 2011)	1116	North American Vertical Datum 1988	5103
LD36721501.las	NAD83 (National Spatial Reference System 2011)	1116	North American Vertical Datum 1988	5103
LD36721504.las	NAD83 (National Spatial Reference System 2011)	1116	North American Vertical Datum 1988	5103
LD36721507.las	NAD83 (National Spatial Reference System 2011)	1116	North American Vertical Datum 1988	5103
LD36721510.las	NAD83 (National Spatial Reference System 2011)	1116	North American Vertical Datum 1988	5103
LD36721513.las	NAD83 (National Spatial Reference System 2011)	1116	North American Vertical Datum 1988	5103
LD36721516.las	NAD83 (National Spatial Reference System 2011)	1116	North American Vertical Datum 1988	5103
LD36721519.las	NAD83 (National Spatial Reference System 2011)	1116	North American Vertical Datum 1988	5103
LD36721522.las	NAD83 (National Spatial Reference System 2011)	1116	North American Vertical Datum 1988	5103
LD36721525.las	NAD83 (National Spatial Reference System 2011)	1116	North American Vertical Datum 1988	5103
LD36721528.las	NAD83 (National Spatial Reference System 2011)	1116	North American Vertical Datum 1988	5103
LD36721531.las	NAD83 (National Spatial Reference System 2011)	1116	North American Vertical Datum 1988	5103
LD36721534.las	NAD83 (National Spatial Reference System 2011)	1116	North American Vertical Datum 1988	5103
LD36721537.las	NAD83 (National Spatial Reference System 2011)	1116	North American Vertical Datum 1988	5103
LD36721540.las	NAD83 (National Spatial Reference System 2011)	1116	North American Vertical Datum 1988	5103
LD36721543.las	NAD83 (National Spatial Reference System 2011)	1116	North American Vertical Datum 1988	5103
LD36721546.las	NAD83 (National Spatial Reference System 2011)	1116	North American Vertical Datum 1988	5103

DPH-4 Report on Datums - continued

File	Horizontal Datum	EPSG Code	Vertical Datum	EPSG Code
LD36721549.las	NAD83 (National Spatial Reference System 2011)	1116	North American Vertical Datum 1988	5103
LD36721552.las	NAD83 (National Spatial Reference System 2011)	1116	North American Vertical Datum 1988	5103
LD36721555.las	NAD83 (National Spatial Reference System 2011)	1116	North American Vertical Datum 1988	5103
LD36721558.las	NAD83 (National Spatial Reference System 2011)	1116	North American Vertical Datum 1988	5103
LD36721561.las	NAD83 (National Spatial Reference System 2011)	1116	North American Vertical Datum 1988	5103
LD36721564.las	NAD83 (National Spatial Reference System 2011)	1116	North American Vertical Datum 1988	5103
LD36721567.las	NAD83 (National Spatial Reference System 2011)	1116	North American Vertical Datum 1988	5103
LD36721570.las	NAD83 (National Spatial Reference System 2011)	1116	North American Vertical Datum 1988	5103
LD36721573.las	NAD83 (National Spatial Reference System 2011)	1116	North American Vertical Datum 1988	5103
LD36721576.las	NAD83 (National Spatial Reference System 2011)	1116	North American Vertical Datum 1988	5103
LD36721579.las	NAD83 (National Spatial Reference System 2011)	1116	North American Vertical Datum 1988	5103
LD36721582.las	NAD83 (National Spatial Reference System 2011)	1116	North American Vertical Datum 1988	5103
LD36721585.las	NAD83 (National Spatial Reference System 2011)	1116	North American Vertical Datum 1988	5103
LD36721588.las	NAD83 (National Spatial Reference System 2011)	1116	North American Vertical Datum 1988	5103
LD36721591.las	NAD83 (National Spatial Reference System 2011)	1116	North American Vertical Datum 1988	5103
LD36721594.las	NAD83 (National Spatial Reference System 2011)	1116	North American Vertical Datum 1988	5103
LD36721597.las	NAD83 (National Spatial Reference System 2011)	1116	North American Vertical Datum 1988	5103
LD36721600.las	NAD83 (National Spatial Reference System 2011)	1116	North American Vertical Datum 1988	5103
LD36721603.las	NAD83 (National Spatial Reference System 2011)	1116	North American Vertical Datum 1988	5103
LD36721606.las	NAD83 (National Spatial Reference System 2011)	1116	North American Vertical Datum 1988	5103
LD36721609.las	NAD83 (National Spatial Reference System 2011)	1116	North American Vertical Datum 1988	5103
LD36721612.las	NAD83 (National Spatial Reference System 2011)	1116	North American Vertical Datum 1988	5103
LD36721615.las	NAD83 (National Spatial Reference System 2011)	1116	North American Vertical Datum 1988	5103
LD36751339.las	NAD83 (National Spatial Reference System 2011)	1116	North American Vertical Datum 1988	5103
LD36751342.las	NAD83 (National Spatial Reference System 2011)	1116	North American Vertical Datum 1988	5103
LD36751345.las	NAD83 (National Spatial Reference System 2011)	1116	North American Vertical Datum 1988	5103
LD36751348.las	NAD83 (National Spatial Reference System 2011)	1116	North American Vertical Datum 1988	5103
LD36751351.las	NAD83 (National Spatial Reference System 2011)	1116	North American Vertical Datum 1988	5103
LD36751354.las	NAD83 (National Spatial Reference System 2011)	1116	North American Vertical Datum 1988	5103
LD36751357.las	NAD83 (National Spatial Reference System 2011)	1116	North American Vertical Datum 1988	5103
LD36751360.las	NAD83 (National Spatial Reference System 2011)	1116	North American Vertical Datum 1988	5103
LD36751363.las	NAD83 (National Spatial Reference System 2011)	1116	North American Vertical Datum 1988	5103
LD36751366.las	NAD83 (National Spatial Reference System 2011)	1116	North American Vertical Datum 1988	5103
LD36751369.las	NAD83 (National Spatial Reference System 2011)	1116	North American Vertical Datum 1988	5103

DPH-4 Report on Datums - continued

File	Horizontal Datum	EPSG Code	Vertical Datum	EPSG Code
LD36751372.las	NAD83 (National Spatial Reference System 2011)	1116	North American Vertical Datum 1988	5103
LD36751375.las	NAD83 (National Spatial Reference System 2011)	1116	North American Vertical Datum 1988	5103
LD36751378.las	NAD83 (National Spatial Reference System 2011)	1116	North American Vertical Datum 1988	5103
LD36751381.las	NAD83 (National Spatial Reference System 2011)	1116	North American Vertical Datum 1988	5103
LD36751384.las	NAD83 (National Spatial Reference System 2011)	1116	North American Vertical Datum 1988	5103
LD36751387.las	NAD83 (National Spatial Reference System 2011)	1116	North American Vertical Datum 1988	5103
LD36751390.las	NAD83 (National Spatial Reference System 2011)	1116	North American Vertical Datum 1988	5103
LD36751393.las	NAD83 (National Spatial Reference System 2011)	1116	North American Vertical Datum 1988	5103
LD36751396.las	NAD83 (National Spatial Reference System 2011)	1116	North American Vertical Datum 1988	5103
LD36751399.las	NAD83 (National Spatial Reference System 2011)	1116	North American Vertical Datum 1988	5103
LD36751402.las	NAD83 (National Spatial Reference System 2011)	1116	North American Vertical Datum 1988	5103
LD36751405.las	NAD83 (National Spatial Reference System 2011)	1116	North American Vertical Datum 1988	5103
LD36751408.las	NAD83 (National Spatial Reference System 2011)	1116	North American Vertical Datum 1988	5103
LD36751411.las	NAD83 (National Spatial Reference System 2011)	1116	North American Vertical Datum 1988	5103
LD36751414.las	NAD83 (National Spatial Reference System 2011)	1116	North American Vertical Datum 1988	5103
LD36751417.las	NAD83 (National Spatial Reference System 2011)	1116	North American Vertical Datum 1988	5103
LD36751420.las	NAD83 (National Spatial Reference System 2011)	1116	North American Vertical Datum 1988	5103
LD36751423.las	NAD83 (National Spatial Reference System 2011)	1116	North American Vertical Datum 1988	5103
LD36751426.las	NAD83 (National Spatial Reference System 2011)	1116	North American Vertical Datum 1988	5103
LD36751429.las	NAD83 (National Spatial Reference System 2011)	1116	North American Vertical Datum 1988	5103
LD36751432.las	NAD83 (National Spatial Reference System 2011)	1116	North American Vertical Datum 1988	5103
LD36751435.las	NAD83 (National Spatial Reference System 2011)	1116	North American Vertical Datum 1988	5103
LD36751438.las	NAD83 (National Spatial Reference System 2011)	1116	North American Vertical Datum 1988	5103
LD36751441.las	NAD83 (National Spatial Reference System 2011)	1116	North American Vertical Datum 1988	5103
LD36751444.las	NAD83 (National Spatial Reference System 2011)	1116	North American Vertical Datum 1988	5103
LD36751447.las	NAD83 (National Spatial Reference System 2011)	1116	North American Vertical Datum 1988	5103
LD36751450.las	NAD83 (National Spatial Reference System 2011)	1116	North American Vertical Datum 1988	5103
LD36751453.las	NAD83 (National Spatial Reference System 2011)	1116	North American Vertical Datum 1988	5103
LD36751456.las	NAD83 (National Spatial Reference System 2011)	1116	North American Vertical Datum 1988	5103
LD36751459.las	NAD83 (National Spatial Reference System 2011)	1116	North American Vertical Datum 1988	5103
LD36751462.las	NAD83 (National Spatial Reference System 2011)	1116	North American Vertical Datum 1988	5103
LD36751465.las	NAD83 (National Spatial Reference System 2011)	1116	North American Vertical Datum 1988	5103
LD36751468.las	NAD83 (National Spatial Reference System 2011)	1116	North American Vertical Datum 1988	5103
LD36751471.las	NAD83 (National Spatial Reference System 2011)	1116	North American Vertical Datum 1988	5103

DPH-4 Report on Datums - continued

File	Horizontal Datum	EPSG Code	Vertical Datum	EPSG Code
LD36751474.las	NAD83 (National Spatial Reference System 2011)	1116	North American Vertical Datum 1988	5103
LD36751477.las	NAD83 (National Spatial Reference System 2011)	1116	North American Vertical Datum 1988	5103
LD36751480.las	NAD83 (National Spatial Reference System 2011)	1116	North American Vertical Datum 1988	5103
LD36751483.las	NAD83 (National Spatial Reference System 2011)	1116	North American Vertical Datum 1988	5103
LD36751486.las	NAD83 (National Spatial Reference System 2011)	1116	North American Vertical Datum 1988	5103
LD36751489.las	NAD83 (National Spatial Reference System 2011)	1116	North American Vertical Datum 1988	5103
LD36751492.las	NAD83 (National Spatial Reference System 2011)	1116	North American Vertical Datum 1988	5103
LD36751495.las	NAD83 (National Spatial Reference System 2011)	1116	North American Vertical Datum 1988	5103
LD36751498.las	NAD83 (National Spatial Reference System 2011)	1116	North American Vertical Datum 1988	5103
LD36751501.las	NAD83 (National Spatial Reference System 2011)	1116	North American Vertical Datum 1988	5103
LD36751504.las	NAD83 (National Spatial Reference System 2011)	1116	North American Vertical Datum 1988	5103
LD36751507.las	NAD83 (National Spatial Reference System 2011)	1116	North American Vertical Datum 1988	5103
LD36751510.las	NAD83 (National Spatial Reference System 2011)	1116	North American Vertical Datum 1988	5103
LD36751513.las	NAD83 (National Spatial Reference System 2011)	1116	North American Vertical Datum 1988	5103
LD36751516.las	NAD83 (National Spatial Reference System 2011)	1116	North American Vertical Datum 1988	5103
LD36751519.las	NAD83 (National Spatial Reference System 2011)	1116	North American Vertical Datum 1988	5103
LD36751522.las	NAD83 (National Spatial Reference System 2011)	1116	North American Vertical Datum 1988	5103
LD36751525.las	NAD83 (National Spatial Reference System 2011)	1116	North American Vertical Datum 1988	5103
LD36751528.las	NAD83 (National Spatial Reference System 2011)	1116	North American Vertical Datum 1988	5103
LD36751531.las	NAD83 (National Spatial Reference System 2011)	1116	North American Vertical Datum 1988	5103
LD36751534.las	NAD83 (National Spatial Reference System 2011)	1116	North American Vertical Datum 1988	5103
LD36751537.las	NAD83 (National Spatial Reference System 2011)	1116	North American Vertical Datum 1988	5103
LD36751540.las	NAD83 (National Spatial Reference System 2011)	1116	North American Vertical Datum 1988	5103
LD36751543.las	NAD83 (National Spatial Reference System 2011)	1116	North American Vertical Datum 1988	5103
LD36751546.las	NAD83 (National Spatial Reference System 2011)	1116	North American Vertical Datum 1988	5103
LD36751549.las	NAD83 (National Spatial Reference System 2011)	1116	North American Vertical Datum 1988	5103
LD36751552.las	NAD83 (National Spatial Reference System 2011)	1116	North American Vertical Datum 1988	5103
LD36751555.las	NAD83 (National Spatial Reference System 2011)	1116	North American Vertical Datum 1988	5103
LD36751558.las	NAD83 (National Spatial Reference System 2011)	1116	North American Vertical Datum 1988	5103
LD36751561.las	NAD83 (National Spatial Reference System 2011)	1116	North American Vertical Datum 1988	5103
LD36751564.las	NAD83 (National Spatial Reference System 2011)	1116	North American Vertical Datum 1988	5103
LD36751567.las	NAD83 (National Spatial Reference System 2011)	1116	North American Vertical Datum 1988	5103
LD36751570.las	NAD83 (National Spatial Reference System 2011)	1116	North American Vertical Datum 1988	5103
LD36751573.las	NAD83 (National Spatial Reference System 2011)	1116	North American Vertical Datum 1988	5103

DPH-4 Report on Datums - continued

File	Horizontal Datum	EPSG Code	Vertical Datum	EPSG Code
LD36751576.las	NAD83 (National Spatial Reference System 2011)	1116	North American Vertical Datum 1988	5103
LD36751579.las	NAD83 (National Spatial Reference System 2011)	1116	North American Vertical Datum 1988	5103
LD36751582.las	NAD83 (National Spatial Reference System 2011)	1116	North American Vertical Datum 1988	5103
LD36751585.las	NAD83 (National Spatial Reference System 2011)	1116	North American Vertical Datum 1988	5103
LD36751588.las	NAD83 (National Spatial Reference System 2011)	1116	North American Vertical Datum 1988	5103
LD36751591.las	NAD83 (National Spatial Reference System 2011)	1116	North American Vertical Datum 1988	5103
LD36751594.las	NAD83 (National Spatial Reference System 2011)	1116	North American Vertical Datum 1988	5103
LD36751597.las	NAD83 (National Spatial Reference System 2011)	1116	North American Vertical Datum 1988	5103
LD36751600.las	NAD83 (National Spatial Reference System 2011)	1116	North American Vertical Datum 1988	5103
LD36751603.las	NAD83 (National Spatial Reference System 2011)	1116	North American Vertical Datum 1988	5103
LD36751606.las	NAD83 (National Spatial Reference System 2011)	1116	North American Vertical Datum 1988	5103
LD36751609.las	NAD83 (National Spatial Reference System 2011)	1116	North American Vertical Datum 1988	5103
LD36751612.las	NAD83 (National Spatial Reference System 2011)	1116	North American Vertical Datum 1988	5103
LD36751615.las	NAD83 (National Spatial Reference System 2011)	1116	North American Vertical Datum 1988	5103
LD36781339.las	NAD83 (National Spatial Reference System 2011)	1116	North American Vertical Datum 1988	5103
LD36781342.las	NAD83 (National Spatial Reference System 2011)	1116	North American Vertical Datum 1988	5103
LD36781345.las	NAD83 (National Spatial Reference System 2011)	1116	North American Vertical Datum 1988	5103
LD36781348.las	NAD83 (National Spatial Reference System 2011)	1116	North American Vertical Datum 1988	5103
LD36781351.las	NAD83 (National Spatial Reference System 2011)	1116	North American Vertical Datum 1988	5103
LD36781354.las	NAD83 (National Spatial Reference System 2011)	1116	North American Vertical Datum 1988	5103
LD36781357.las	NAD83 (National Spatial Reference System 2011)	1116	North American Vertical Datum 1988	5103
LD36781360.las	NAD83 (National Spatial Reference System 2011)	1116	North American Vertical Datum 1988	5103
LD36781363.las	NAD83 (National Spatial Reference System 2011)	1116	North American Vertical Datum 1988	5103
LD36781366.las	NAD83 (National Spatial Reference System 2011)	1116	North American Vertical Datum 1988	5103
LD36781369.las	NAD83 (National Spatial Reference System 2011)	1116	North American Vertical Datum 1988	5103
LD36781372.las	NAD83 (National Spatial Reference System 2011)	1116	North American Vertical Datum 1988	5103
LD36781375.las	NAD83 (National Spatial Reference System 2011)	1116	North American Vertical Datum 1988	5103
LD36781378.las	NAD83 (National Spatial Reference System 2011)	1116	North American Vertical Datum 1988	5103
LD36781381.las	NAD83 (National Spatial Reference System 2011)	1116	North American Vertical Datum 1988	5103
LD36781384.las	NAD83 (National Spatial Reference System 2011)	1116	North American Vertical Datum 1988	5103
LD36781387.las	NAD83 (National Spatial Reference System 2011)	1116	North American Vertical Datum 1988	5103
LD36781390.las	NAD83 (National Spatial Reference System 2011)	1116	North American Vertical Datum 1988	5103
LD36781393.las	NAD83 (National Spatial Reference System 2011)	1116	North American Vertical Datum 1988	5103
LD36781396.las	NAD83 (National Spatial Reference System 2011)	1116	North American Vertical Datum 1988	5103

DPH-4 Report on Datums - continued

File	Horizontal Datum	EPSG Code	Vertical Datum	EPSG Code
LD36781399.las	NAD83 (National Spatial Reference System 2011)	1116	North American Vertical Datum 1988	5103
LD36781402.las	NAD83 (National Spatial Reference System 2011)	1116	North American Vertical Datum 1988	5103
LD36781405.las	NAD83 (National Spatial Reference System 2011)	1116	North American Vertical Datum 1988	5103
LD36781408.las	NAD83 (National Spatial Reference System 2011)	1116	North American Vertical Datum 1988	5103
LD36781411.las	NAD83 (National Spatial Reference System 2011)	1116	North American Vertical Datum 1988	5103
LD36781414.las	NAD83 (National Spatial Reference System 2011)	1116	North American Vertical Datum 1988	5103
LD36781417.las	NAD83 (National Spatial Reference System 2011)	1116	North American Vertical Datum 1988	5103
LD36781420.las	NAD83 (National Spatial Reference System 2011)	1116	North American Vertical Datum 1988	5103
LD36781423.las	NAD83 (National Spatial Reference System 2011)	1116	North American Vertical Datum 1988	5103
LD36781426.las	NAD83 (National Spatial Reference System 2011)	1116	North American Vertical Datum 1988	5103
LD36781429.las	NAD83 (National Spatial Reference System 2011)	1116	North American Vertical Datum 1988	5103
LD36781432.las	NAD83 (National Spatial Reference System 2011)	1116	North American Vertical Datum 1988	5103
LD36781435.las	NAD83 (National Spatial Reference System 2011)	1116	North American Vertical Datum 1988	5103
LD36781438.las	NAD83 (National Spatial Reference System 2011)	1116	North American Vertical Datum 1988	5103
LD36781441.las	NAD83 (National Spatial Reference System 2011)	1116	North American Vertical Datum 1988	5103
LD36781444.las	NAD83 (National Spatial Reference System 2011)	1116	North American Vertical Datum 1988	5103
LD36781447.las	NAD83 (National Spatial Reference System 2011)	1116	North American Vertical Datum 1988	5103
LD36781450.las	NAD83 (National Spatial Reference System 2011)	1116	North American Vertical Datum 1988	5103
LD36781453.las	NAD83 (National Spatial Reference System 2011)	1116	North American Vertical Datum 1988	5103
LD36781456.las	NAD83 (National Spatial Reference System 2011)	1116	North American Vertical Datum 1988	5103
LD36781459.las	NAD83 (National Spatial Reference System 2011)	1116	North American Vertical Datum 1988	5103
LD36781462.las	NAD83 (National Spatial Reference System 2011)	1116	North American Vertical Datum 1988	5103
LD36781465.las	NAD83 (National Spatial Reference System 2011)	1116	North American Vertical Datum 1988	5103
LD36781468.las	NAD83 (National Spatial Reference System 2011)	1116	North American Vertical Datum 1988	5103
LD36781471.las	NAD83 (National Spatial Reference System 2011)	1116	North American Vertical Datum 1988	5103
LD36781474.las	NAD83 (National Spatial Reference System 2011)	1116	North American Vertical Datum 1988	5103
LD36781477.las	NAD83 (National Spatial Reference System 2011)	1116	North American Vertical Datum 1988	5103
LD36781480.las	NAD83 (National Spatial Reference System 2011)	1116	North American Vertical Datum 1988	5103
LD36781483.las	NAD83 (National Spatial Reference System 2011)	1116	North American Vertical Datum 1988	5103
LD36781486.las	NAD83 (National Spatial Reference System 2011)	1116	North American Vertical Datum 1988	5103
LD36781489.las	NAD83 (National Spatial Reference System 2011)	1116	North American Vertical Datum 1988	5103
LD36781492.las	NAD83 (National Spatial Reference System 2011)	1116	North American Vertical Datum 1988	5103
LD36781495.las	NAD83 (National Spatial Reference System 2011)	1116	North American Vertical Datum 1988	5103
LD36781498.las	NAD83 (National Spatial Reference System 2011)	1116	North American Vertical Datum 1988	5103

DPH-4 Report on Datums - continued

File	Horizontal Datum	EPSG Code	Vertical Datum	EPSG Code
LD36781501.las	NAD83 (National Spatial Reference System 2011)	1116	North American Vertical Datum 1988	5103
LD36781504.las	NAD83 (National Spatial Reference System 2011)	1116	North American Vertical Datum 1988	5103
LD36781507.las	NAD83 (National Spatial Reference System 2011)	1116	North American Vertical Datum 1988	5103
LD36781510.las	NAD83 (National Spatial Reference System 2011)	1116	North American Vertical Datum 1988	5103
LD36781513.las	NAD83 (National Spatial Reference System 2011)	1116	North American Vertical Datum 1988	5103
LD36781516.las	NAD83 (National Spatial Reference System 2011)	1116	North American Vertical Datum 1988	5103
LD36781519.las	NAD83 (National Spatial Reference System 2011)	1116	North American Vertical Datum 1988	5103
LD36781522.las	NAD83 (National Spatial Reference System 2011)	1116	North American Vertical Datum 1988	5103
LD36781525.las	NAD83 (National Spatial Reference System 2011)	1116	North American Vertical Datum 1988	5103
LD36781528.las	NAD83 (National Spatial Reference System 2011)	1116	North American Vertical Datum 1988	5103
LD36781531.las	NAD83 (National Spatial Reference System 2011)	1116	North American Vertical Datum 1988	5103
LD36781534.las	NAD83 (National Spatial Reference System 2011)	1116	North American Vertical Datum 1988	5103
LD36781537.las	NAD83 (National Spatial Reference System 2011)	1116	North American Vertical Datum 1988	5103
LD36781540.las	NAD83 (National Spatial Reference System 2011)	1116	North American Vertical Datum 1988	5103
LD36781543.las	NAD83 (National Spatial Reference System 2011)	1116	North American Vertical Datum 1988	5103
LD36781546.las	NAD83 (National Spatial Reference System 2011)	1116	North American Vertical Datum 1988	5103
LD36781549.las	NAD83 (National Spatial Reference System 2011)	1116	North American Vertical Datum 1988	5103
LD36781552.las	NAD83 (National Spatial Reference System 2011)	1116	North American Vertical Datum 1988	5103
LD36781555.las	NAD83 (National Spatial Reference System 2011)	1116	North American Vertical Datum 1988	5103
LD36781558.las	NAD83 (National Spatial Reference System 2011)	1116	North American Vertical Datum 1988	5103
LD36781561.las	NAD83 (National Spatial Reference System 2011)	1116	North American Vertical Datum 1988	5103
LD36781564.las	NAD83 (National Spatial Reference System 2011)	1116	North American Vertical Datum 1988	5103
LD36781567.las	NAD83 (National Spatial Reference System 2011)	1116	North American Vertical Datum 1988	5103
LD36781570.las	NAD83 (National Spatial Reference System 2011)	1116	North American Vertical Datum 1988	5103
LD36781573.las	NAD83 (National Spatial Reference System 2011)	1116	North American Vertical Datum 1988	5103
LD36781576.las	NAD83 (National Spatial Reference System 2011)	1116	North American Vertical Datum 1988	5103
LD36781579.las	NAD83 (National Spatial Reference System 2011)	1116	North American Vertical Datum 1988	5103
LD36781582.las	NAD83 (National Spatial Reference System 2011)	1116	North American Vertical Datum 1988	5103
LD36781585.las	NAD83 (National Spatial Reference System 2011)	1116	North American Vertical Datum 1988	5103
LD36781588.las	NAD83 (National Spatial Reference System 2011)	1116	North American Vertical Datum 1988	5103
LD36781591.las	NAD83 (National Spatial Reference System 2011)	1116	North American Vertical Datum 1988	5103
LD36781594.las	NAD83 (National Spatial Reference System 2011)	1116	North American Vertical Datum 1988	5103
LD36781597.las	NAD83 (National Spatial Reference System 2011)	1116	North American Vertical Datum 1988	5103
LD36781600.las	NAD83 (National Spatial Reference System 2011)	1116	North American Vertical Datum 1988	5103

DPH-4 Report on Datums - continued

File	Horizontal Datum	EPSG Code	Vertical Datum	EPSG Code
LD36781603.las	NAD83 (National Spatial Reference System 2011)	1116	North American Vertical Datum 1988	5103
LD36781606.las	NAD83 (National Spatial Reference System 2011)	1116	North American Vertical Datum 1988	5103
LD36781609.las	NAD83 (National Spatial Reference System 2011)	1116	North American Vertical Datum 1988	5103
LD36781612.las	NAD83 (National Spatial Reference System 2011)	1116	North American Vertical Datum 1988	5103
LD36781615.las	NAD83 (National Spatial Reference System 2011)	1116	North American Vertical Datum 1988	5103
LD36811339.las	NAD83 (National Spatial Reference System 2011)	1116	North American Vertical Datum 1988	5103
LD36811342.las	NAD83 (National Spatial Reference System 2011)	1116	North American Vertical Datum 1988	5103
LD36811345.las	NAD83 (National Spatial Reference System 2011)	1116	North American Vertical Datum 1988	5103
LD36811348.las	NAD83 (National Spatial Reference System 2011)	1116	North American Vertical Datum 1988	5103
LD36811351.las	NAD83 (National Spatial Reference System 2011)	1116	North American Vertical Datum 1988	5103
LD36811354.las	NAD83 (National Spatial Reference System 2011)	1116	North American Vertical Datum 1988	5103
LD36811357.las	NAD83 (National Spatial Reference System 2011)	1116	North American Vertical Datum 1988	5103
LD36811360.las	NAD83 (National Spatial Reference System 2011)	1116	North American Vertical Datum 1988	5103
LD36811363.las	NAD83 (National Spatial Reference System 2011)	1116	North American Vertical Datum 1988	5103
LD36811366.las	NAD83 (National Spatial Reference System 2011)	1116	North American Vertical Datum 1988	5103
LD36811369.las	NAD83 (National Spatial Reference System 2011)	1116	North American Vertical Datum 1988	5103
LD36811372.las	NAD83 (National Spatial Reference System 2011)	1116	North American Vertical Datum 1988	5103
LD36811375.las	NAD83 (National Spatial Reference System 2011)	1116	North American Vertical Datum 1988	5103
LD36811378.las	NAD83 (National Spatial Reference System 2011)	1116	North American Vertical Datum 1988	5103
LD36811381.las	NAD83 (National Spatial Reference System 2011)	1116	North American Vertical Datum 1988	5103
LD36811384.las	NAD83 (National Spatial Reference System 2011)	1116	North American Vertical Datum 1988	5103
LD36811387.las	NAD83 (National Spatial Reference System 2011)	1116	North American Vertical Datum 1988	5103
LD36811390.las	NAD83 (National Spatial Reference System 2011)	1116	North American Vertical Datum 1988	5103
LD36811393.las	NAD83 (National Spatial Reference System 2011)	1116	North American Vertical Datum 1988	5103
LD36811396.las	NAD83 (National Spatial Reference System 2011)	1116	North American Vertical Datum 1988	5103
LD36811399.las	NAD83 (National Spatial Reference System 2011)	1116	North American Vertical Datum 1988	5103
LD36811402.las	NAD83 (National Spatial Reference System 2011)	1116	North American Vertical Datum 1988	5103
LD36811405.las	NAD83 (National Spatial Reference System 2011)	1116	North American Vertical Datum 1988	5103
LD36811408.las	NAD83 (National Spatial Reference System 2011)	1116	North American Vertical Datum 1988	5103
LD36811411.las	NAD83 (National Spatial Reference System 2011)	1116	North American Vertical Datum 1988	5103
LD36811414.las	NAD83 (National Spatial Reference System 2011)	1116	North American Vertical Datum 1988	5103
LD36811417.las	NAD83 (National Spatial Reference System 2011)	1116	North American Vertical Datum 1988	5103
LD36811420.las	NAD83 (National Spatial Reference System 2011)	1116	North American Vertical Datum 1988	5103
LD36811423.las	NAD83 (National Spatial Reference System 2011)	1116	North American Vertical Datum 1988	5103

DPH-4 Report on Datums - continued

File	Horizontal Datum	EPSG Code	Vertical Datum	EPSG Code
LD36811426.las	NAD83 (National Spatial Reference System 2011)	1116	North American Vertical Datum 1988	5103
LD36811429.las	NAD83 (National Spatial Reference System 2011)	1116	North American Vertical Datum 1988	5103
LD36811432.las	NAD83 (National Spatial Reference System 2011)	1116	North American Vertical Datum 1988	5103
LD36811435.las	NAD83 (National Spatial Reference System 2011)	1116	North American Vertical Datum 1988	5103
LD36811438.las	NAD83 (National Spatial Reference System 2011)	1116	North American Vertical Datum 1988	5103
LD36811441.las	NAD83 (National Spatial Reference System 2011)	1116	North American Vertical Datum 1988	5103
LD36811444.las	NAD83 (National Spatial Reference System 2011)	1116	North American Vertical Datum 1988	5103
LD36811447.las	NAD83 (National Spatial Reference System 2011)	1116	North American Vertical Datum 1988	5103
LD36811450.las	NAD83 (National Spatial Reference System 2011)	1116	North American Vertical Datum 1988	5103
LD36811453.las	NAD83 (National Spatial Reference System 2011)	1116	North American Vertical Datum 1988	5103
LD36811456.las	NAD83 (National Spatial Reference System 2011)	1116	North American Vertical Datum 1988	5103
LD36811459.las	NAD83 (National Spatial Reference System 2011)	1116	North American Vertical Datum 1988	5103
LD36811462.las	NAD83 (National Spatial Reference System 2011)	1116	North American Vertical Datum 1988	5103
LD36811465.las	NAD83 (National Spatial Reference System 2011)	1116	North American Vertical Datum 1988	5103
LD36811468.las	NAD83 (National Spatial Reference System 2011)	1116	North American Vertical Datum 1988	5103
LD36811471.las	NAD83 (National Spatial Reference System 2011)	1116	North American Vertical Datum 1988	5103
LD36811474.las	NAD83 (National Spatial Reference System 2011)	1116	North American Vertical Datum 1988	5103
LD36811477.las	NAD83 (National Spatial Reference System 2011)	1116	North American Vertical Datum 1988	5103
LD36811480.las	NAD83 (National Spatial Reference System 2011)	1116	North American Vertical Datum 1988	5103
LD36811483.las	NAD83 (National Spatial Reference System 2011)	1116	North American Vertical Datum 1988	5103
LD36811486.las	NAD83 (National Spatial Reference System 2011)	1116	North American Vertical Datum 1988	5103
LD36811489.las	NAD83 (National Spatial Reference System 2011)	1116	North American Vertical Datum 1988	5103
LD36811492.las	NAD83 (National Spatial Reference System 2011)	1116	North American Vertical Datum 1988	5103
LD36811495.las	NAD83 (National Spatial Reference System 2011)	1116	North American Vertical Datum 1988	5103
LD36811498.las	NAD83 (National Spatial Reference System 2011)	1116	North American Vertical Datum 1988	5103
LD36811501.las	NAD83 (National Spatial Reference System 2011)	1116	North American Vertical Datum 1988	5103
LD36811504.las	NAD83 (National Spatial Reference System 2011)	1116	North American Vertical Datum 1988	5103
LD36811507.las	NAD83 (National Spatial Reference System 2011)	1116	North American Vertical Datum 1988	5103
LD36811510.las	NAD83 (National Spatial Reference System 2011)	1116	North American Vertical Datum 1988	5103
LD36811513.las	NAD83 (National Spatial Reference System 2011)	1116	North American Vertical Datum 1988	5103
LD36811516.las	NAD83 (National Spatial Reference System 2011)	1116	North American Vertical Datum 1988	5103
LD36811519.las	NAD83 (National Spatial Reference System 2011)	1116	North American Vertical Datum 1988	5103
LD36811522.las	NAD83 (National Spatial Reference System 2011)	1116	North American Vertical Datum 1988	5103
LD36811525.las	NAD83 (National Spatial Reference System 2011)	1116	North American Vertical Datum 1988	5103

DPH-4 Report on Datums - continued

File	Horizontal Datum	EPSG Code	Vertical Datum	EPSG Code
LD36811528.las	NAD83 (National Spatial Reference System 2011)	1116	North American Vertical Datum 1988	5103
LD36811531.las	NAD83 (National Spatial Reference System 2011)	1116	North American Vertical Datum 1988	5103
LD36811534.las	NAD83 (National Spatial Reference System 2011)	1116	North American Vertical Datum 1988	5103
LD36811537.las	NAD83 (National Spatial Reference System 2011)	1116	North American Vertical Datum 1988	5103
LD36811540.las	NAD83 (National Spatial Reference System 2011)	1116	North American Vertical Datum 1988	5103
LD36811543.las	NAD83 (National Spatial Reference System 2011)	1116	North American Vertical Datum 1988	5103
LD36811546.las	NAD83 (National Spatial Reference System 2011)	1116	North American Vertical Datum 1988	5103
LD36811549.las	NAD83 (National Spatial Reference System 2011)	1116	North American Vertical Datum 1988	5103
LD36811552.las	NAD83 (National Spatial Reference System 2011)	1116	North American Vertical Datum 1988	5103
LD36811555.las	NAD83 (National Spatial Reference System 2011)	1116	North American Vertical Datum 1988	5103
LD36811558.las	NAD83 (National Spatial Reference System 2011)	1116	North American Vertical Datum 1988	5103
LD36811561.las	NAD83 (National Spatial Reference System 2011)	1116	North American Vertical Datum 1988	5103
LD36811564.las	NAD83 (National Spatial Reference System 2011)	1116	North American Vertical Datum 1988	5103
LD36811567.las	NAD83 (National Spatial Reference System 2011)	1116	North American Vertical Datum 1988	5103
LD36811570.las	NAD83 (National Spatial Reference System 2011)	1116	North American Vertical Datum 1988	5103
LD36811573.las	NAD83 (National Spatial Reference System 2011)	1116	North American Vertical Datum 1988	5103
LD36811576.las	NAD83 (National Spatial Reference System 2011)	1116	North American Vertical Datum 1988	5103
LD36811579.las	NAD83 (National Spatial Reference System 2011)	1116	North American Vertical Datum 1988	5103
LD36811582.las	NAD83 (National Spatial Reference System 2011)	1116	North American Vertical Datum 1988	5103
LD36811585.las	NAD83 (National Spatial Reference System 2011)	1116	North American Vertical Datum 1988	5103
LD36811588.las	NAD83 (National Spatial Reference System 2011)	1116	North American Vertical Datum 1988	5103
LD36811591.las	NAD83 (National Spatial Reference System 2011)	1116	North American Vertical Datum 1988	5103
LD36811594.las	NAD83 (National Spatial Reference System 2011)	1116	North American Vertical Datum 1988	5103
LD36811597.las	NAD83 (National Spatial Reference System 2011)	1116	North American Vertical Datum 1988	5103
LD36811600.las	NAD83 (National Spatial Reference System 2011)	1116	North American Vertical Datum 1988	5103
LD36811603.las	NAD83 (National Spatial Reference System 2011)	1116	North American Vertical Datum 1988	5103
LD36811606.las	NAD83 (National Spatial Reference System 2011)	1116	North American Vertical Datum 1988	5103
LD36811609.las	NAD83 (National Spatial Reference System 2011)	1116	North American Vertical Datum 1988	5103
LD36811612.las	NAD83 (National Spatial Reference System 2011)	1116	North American Vertical Datum 1988	5103
LD36811615.las	NAD83 (National Spatial Reference System 2011)	1116	North American Vertical Datum 1988	5103
LD36841339.las	NAD83 (National Spatial Reference System 2011)	1116	North American Vertical Datum 1988	5103
LD36841342.las	NAD83 (National Spatial Reference System 2011)	1116	North American Vertical Datum 1988	5103
LD36841345.las	NAD83 (National Spatial Reference System 2011)	1116	North American Vertical Datum 1988	5103
LD36841348.las	NAD83 (National Spatial Reference System 2011)	1116	North American Vertical Datum 1988	5103

DPH-4 Report on Datums - continued

File	Horizontal Datum	EPSG Code	Vertical Datum	EPSG Code
LD36841351.las	NAD83 (National Spatial Reference System 2011)	1116	North American Vertical Datum 1988	5103
LD36841354.las	NAD83 (National Spatial Reference System 2011)	1116	North American Vertical Datum 1988	5103
LD36841357.las	NAD83 (National Spatial Reference System 2011)	1116	North American Vertical Datum 1988	5103
LD36841360.las	NAD83 (National Spatial Reference System 2011)	1116	North American Vertical Datum 1988	5103
LD36841363.las	NAD83 (National Spatial Reference System 2011)	1116	North American Vertical Datum 1988	5103
LD36841366.las	NAD83 (National Spatial Reference System 2011)	1116	North American Vertical Datum 1988	5103
LD36841369.las	NAD83 (National Spatial Reference System 2011)	1116	North American Vertical Datum 1988	5103
LD36841372.las	NAD83 (National Spatial Reference System 2011)	1116	North American Vertical Datum 1988	5103
LD36841375.las	NAD83 (National Spatial Reference System 2011)	1116	North American Vertical Datum 1988	5103
LD36841378.las	NAD83 (National Spatial Reference System 2011)	1116	North American Vertical Datum 1988	5103
LD36841381.las	NAD83 (National Spatial Reference System 2011)	1116	North American Vertical Datum 1988	5103
LD36841384.las	NAD83 (National Spatial Reference System 2011)	1116	North American Vertical Datum 1988	5103
LD36841387.las	NAD83 (National Spatial Reference System 2011)	1116	North American Vertical Datum 1988	5103
LD36841390.las	NAD83 (National Spatial Reference System 2011)	1116	North American Vertical Datum 1988	5103
LD36841393.las	NAD83 (National Spatial Reference System 2011)	1116	North American Vertical Datum 1988	5103
LD36841396.las	NAD83 (National Spatial Reference System 2011)	1116	North American Vertical Datum 1988	5103
LD36841399.las	NAD83 (National Spatial Reference System 2011)	1116	North American Vertical Datum 1988	5103
LD36841402.las	NAD83 (National Spatial Reference System 2011)	1116	North American Vertical Datum 1988	5103
LD36841405.las	NAD83 (National Spatial Reference System 2011)	1116	North American Vertical Datum 1988	5103
LD36841408.las	NAD83 (National Spatial Reference System 2011)	1116	North American Vertical Datum 1988	5103
LD36841411.las	NAD83 (National Spatial Reference System 2011)	1116	North American Vertical Datum 1988	5103
LD36841414.las	NAD83 (National Spatial Reference System 2011)	1116	North American Vertical Datum 1988	5103
LD36841417.las	NAD83 (National Spatial Reference System 2011)	1116	North American Vertical Datum 1988	5103
LD36841420.las	NAD83 (National Spatial Reference System 2011)	1116	North American Vertical Datum 1988	5103
LD36841423.las	NAD83 (National Spatial Reference System 2011)	1116	North American Vertical Datum 1988	5103
LD36841426.las	NAD83 (National Spatial Reference System 2011)	1116	North American Vertical Datum 1988	5103
LD36841429.las	NAD83 (National Spatial Reference System 2011)	1116	North American Vertical Datum 1988	5103
LD36841432.las	NAD83 (National Spatial Reference System 2011)	1116	North American Vertical Datum 1988	5103
LD36841435.las	NAD83 (National Spatial Reference System 2011)	1116	North American Vertical Datum 1988	5103
LD36841438.las	NAD83 (National Spatial Reference System 2011)	1116	North American Vertical Datum 1988	5103
LD36841441.las	NAD83 (National Spatial Reference System 2011)	1116	North American Vertical Datum 1988	5103
LD36841444.las	NAD83 (National Spatial Reference System 2011)	1116	North American Vertical Datum 1988	5103
LD36841447.las	NAD83 (National Spatial Reference System 2011)	1116	North American Vertical Datum 1988	5103
LD36841450.las	NAD83 (National Spatial Reference System 2011)	1116	North American Vertical Datum 1988	5103

DPH-4 Report on Datums - continued

File	Horizontal Datum	EPSG Code	Vertical Datum	EPSG Code
LD36841453.las	NAD83 (National Spatial Reference System 2011)	1116	North American Vertical Datum 1988	5103
LD36841456.las	NAD83 (National Spatial Reference System 2011)	1116	North American Vertical Datum 1988	5103
LD36841459.las	NAD83 (National Spatial Reference System 2011)	1116	North American Vertical Datum 1988	5103
LD36841462.las	NAD83 (National Spatial Reference System 2011)	1116	North American Vertical Datum 1988	5103
LD36841465.las	NAD83 (National Spatial Reference System 2011)	1116	North American Vertical Datum 1988	5103
LD36841468.las	NAD83 (National Spatial Reference System 2011)	1116	North American Vertical Datum 1988	5103
LD36841471.las	NAD83 (National Spatial Reference System 2011)	1116	North American Vertical Datum 1988	5103
LD36841474.las	NAD83 (National Spatial Reference System 2011)	1116	North American Vertical Datum 1988	5103
LD36841477.las	NAD83 (National Spatial Reference System 2011)	1116	North American Vertical Datum 1988	5103
LD36841480.las	NAD83 (National Spatial Reference System 2011)	1116	North American Vertical Datum 1988	5103
LD36841483.las	NAD83 (National Spatial Reference System 2011)	1116	North American Vertical Datum 1988	5103
LD36841486.las	NAD83 (National Spatial Reference System 2011)	1116	North American Vertical Datum 1988	5103
LD36841489.las	NAD83 (National Spatial Reference System 2011)	1116	North American Vertical Datum 1988	5103
LD36841492.las	NAD83 (National Spatial Reference System 2011)	1116	North American Vertical Datum 1988	5103
LD36841495.las	NAD83 (National Spatial Reference System 2011)	1116	North American Vertical Datum 1988	5103
LD36841498.las	NAD83 (National Spatial Reference System 2011)	1116	North American Vertical Datum 1988	5103
LD36841501.las	NAD83 (National Spatial Reference System 2011)	1116	North American Vertical Datum 1988	5103
LD36841504.las	NAD83 (National Spatial Reference System 2011)	1116	North American Vertical Datum 1988	5103
LD36841507.las	NAD83 (National Spatial Reference System 2011)	1116	North American Vertical Datum 1988	5103
LD36841510.las	NAD83 (National Spatial Reference System 2011)	1116	North American Vertical Datum 1988	5103
LD36841513.las	NAD83 (National Spatial Reference System 2011)	1116	North American Vertical Datum 1988	5103
LD36841516.las	NAD83 (National Spatial Reference System 2011)	1116	North American Vertical Datum 1988	5103
LD36841519.las	NAD83 (National Spatial Reference System 2011)	1116	North American Vertical Datum 1988	5103
LD36841522.las	NAD83 (National Spatial Reference System 2011)	1116	North American Vertical Datum 1988	5103
LD36841525.las	NAD83 (National Spatial Reference System 2011)	1116	North American Vertical Datum 1988	5103
LD36841528.las	NAD83 (National Spatial Reference System 2011)	1116	North American Vertical Datum 1988	5103
LD36841531.las	NAD83 (National Spatial Reference System 2011)	1116	North American Vertical Datum 1988	5103
LD36841534.las	NAD83 (National Spatial Reference System 2011)	1116	North American Vertical Datum 1988	5103
LD36841537.las	NAD83 (National Spatial Reference System 2011)	1116	North American Vertical Datum 1988	5103
LD36841540.las	NAD83 (National Spatial Reference System 2011)	1116	North American Vertical Datum 1988	5103
LD36841543.las	NAD83 (National Spatial Reference System 2011)	1116	North American Vertical Datum 1988	5103
LD36841546.las	NAD83 (National Spatial Reference System 2011)	1116	North American Vertical Datum 1988	5103
LD36841549.las	NAD83 (National Spatial Reference System 2011)	1116	North American Vertical Datum 1988	5103
LD36841552.las	NAD83 (National Spatial Reference System 2011)	1116	North American Vertical Datum 1988	5103

DPH-4 Report on Datums - continued

File	Horizontal Datum	EPSG Code	Vertical Datum	EPSG Code
LD36841555.las	NAD83 (National Spatial Reference System 2011)	1116	North American Vertical Datum 1988	5103
LD36841558.las	NAD83 (National Spatial Reference System 2011)	1116	North American Vertical Datum 1988	5103
LD36841561.las	NAD83 (National Spatial Reference System 2011)	1116	North American Vertical Datum 1988	5103
LD36841564.las	NAD83 (National Spatial Reference System 2011)	1116	North American Vertical Datum 1988	5103
LD36841567.las	NAD83 (National Spatial Reference System 2011)	1116	North American Vertical Datum 1988	5103
LD36841570.las	NAD83 (National Spatial Reference System 2011)	1116	North American Vertical Datum 1988	5103
LD36841573.las	NAD83 (National Spatial Reference System 2011)	1116	North American Vertical Datum 1988	5103
LD36841576.las	NAD83 (National Spatial Reference System 2011)	1116	North American Vertical Datum 1988	5103
LD36841579.las	NAD83 (National Spatial Reference System 2011)	1116	North American Vertical Datum 1988	5103
LD36841582.las	NAD83 (National Spatial Reference System 2011)	1116	North American Vertical Datum 1988	5103
LD36841585.las	NAD83 (National Spatial Reference System 2011)	1116	North American Vertical Datum 1988	5103
LD36841588.las	NAD83 (National Spatial Reference System 2011)	1116	North American Vertical Datum 1988	5103
LD36841591.las	NAD83 (National Spatial Reference System 2011)	1116	North American Vertical Datum 1988	5103
LD36841594.las	NAD83 (National Spatial Reference System 2011)	1116	North American Vertical Datum 1988	5103
LD36841597.las	NAD83 (National Spatial Reference System 2011)	1116	North American Vertical Datum 1988	5103
LD36841600.las	NAD83 (National Spatial Reference System 2011)	1116	North American Vertical Datum 1988	5103
LD36841603.las	NAD83 (National Spatial Reference System 2011)	1116	North American Vertical Datum 1988	5103
LD36841606.las	NAD83 (National Spatial Reference System 2011)	1116	North American Vertical Datum 1988	5103
LD36841609.las	NAD83 (National Spatial Reference System 2011)	1116	North American Vertical Datum 1988	5103
LD36841612.las	NAD83 (National Spatial Reference System 2011)	1116	North American Vertical Datum 1988	5103
LD36841615.las	NAD83 (National Spatial Reference System 2011)	1116	North American Vertical Datum 1988	5103
LD36871339.las	NAD83 (National Spatial Reference System 2011)	1116	North American Vertical Datum 1988	5103
LD36871342.las	NAD83 (National Spatial Reference System 2011)	1116	North American Vertical Datum 1988	5103
LD36871345.las	NAD83 (National Spatial Reference System 2011)	1116	North American Vertical Datum 1988	5103
LD36871348.las	NAD83 (National Spatial Reference System 2011)	1116	North American Vertical Datum 1988	5103
LD36871351.las	NAD83 (National Spatial Reference System 2011)	1116	North American Vertical Datum 1988	5103
LD36871354.las	NAD83 (National Spatial Reference System 2011)	1116	North American Vertical Datum 1988	5103
LD36871357.las	NAD83 (National Spatial Reference System 2011)	1116	North American Vertical Datum 1988	5103
LD36871360.las	NAD83 (National Spatial Reference System 2011)	1116	North American Vertical Datum 1988	5103
LD36871363.las	NAD83 (National Spatial Reference System 2011)	1116	North American Vertical Datum 1988	5103
LD36871366.las	NAD83 (National Spatial Reference System 2011)	1116	North American Vertical Datum 1988	5103
LD36871369.las	NAD83 (National Spatial Reference System 2011)	1116	North American Vertical Datum 1988	5103
LD36871372.las	NAD83 (National Spatial Reference System 2011)	1116	North American Vertical Datum 1988	5103
LD36871375.las	NAD83 (National Spatial Reference System 2011)	1116	North American Vertical Datum 1988	5103

DPH-4 Report on Datums - continued

File	Horizontal Datum	EPSG Code	Vertical Datum	EPSG Code
LD36871378.las	NAD83 (National Spatial Reference System 2011)	1116	North American Vertical Datum 1988	5103
LD36871381.las	NAD83 (National Spatial Reference System 2011)	1116	North American Vertical Datum 1988	5103
LD36871384.las	NAD83 (National Spatial Reference System 2011)	1116	North American Vertical Datum 1988	5103
LD36871387.las	NAD83 (National Spatial Reference System 2011)	1116	North American Vertical Datum 1988	5103
LD36871390.las	NAD83 (National Spatial Reference System 2011)	1116	North American Vertical Datum 1988	5103
LD36871393.las	NAD83 (National Spatial Reference System 2011)	1116	North American Vertical Datum 1988	5103
LD36871396.las	NAD83 (National Spatial Reference System 2011)	1116	North American Vertical Datum 1988	5103
LD36871399.las	NAD83 (National Spatial Reference System 2011)	1116	North American Vertical Datum 1988	5103
LD36871402.las	NAD83 (National Spatial Reference System 2011)	1116	North American Vertical Datum 1988	5103
LD36871405.las	NAD83 (National Spatial Reference System 2011)	1116	North American Vertical Datum 1988	5103
LD36871408.las	NAD83 (National Spatial Reference System 2011)	1116	North American Vertical Datum 1988	5103
LD36871411.las	NAD83 (National Spatial Reference System 2011)	1116	North American Vertical Datum 1988	5103
LD36871414.las	NAD83 (National Spatial Reference System 2011)	1116	North American Vertical Datum 1988	5103
LD36871417.las	NAD83 (National Spatial Reference System 2011)	1116	North American Vertical Datum 1988	5103
LD36871420.las	NAD83 (National Spatial Reference System 2011)	1116	North American Vertical Datum 1988	5103
LD36871423.las	NAD83 (National Spatial Reference System 2011)	1116	North American Vertical Datum 1988	5103
LD36871426.las	NAD83 (National Spatial Reference System 2011)	1116	North American Vertical Datum 1988	5103
LD36871429.las	NAD83 (National Spatial Reference System 2011)	1116	North American Vertical Datum 1988	5103
LD36871432.las	NAD83 (National Spatial Reference System 2011)	1116	North American Vertical Datum 1988	5103
LD36871435.las	NAD83 (National Spatial Reference System 2011)	1116	North American Vertical Datum 1988	5103
LD36871438.las	NAD83 (National Spatial Reference System 2011)	1116	North American Vertical Datum 1988	5103
LD36871441.las	NAD83 (National Spatial Reference System 2011)	1116	North American Vertical Datum 1988	5103
LD36871444.las	NAD83 (National Spatial Reference System 2011)	1116	North American Vertical Datum 1988	5103
LD36871447.las	NAD83 (National Spatial Reference System 2011)	1116	North American Vertical Datum 1988	5103
LD36871450.las	NAD83 (National Spatial Reference System 2011)	1116	North American Vertical Datum 1988	5103
LD36871453.las	NAD83 (National Spatial Reference System 2011)	1116	North American Vertical Datum 1988	5103
LD36871456.las	NAD83 (National Spatial Reference System 2011)	1116	North American Vertical Datum 1988	5103
LD36871459.las	NAD83 (National Spatial Reference System 2011)	1116	North American Vertical Datum 1988	5103
LD36871462.las	NAD83 (National Spatial Reference System 2011)	1116	North American Vertical Datum 1988	5103
LD36871465.las	NAD83 (National Spatial Reference System 2011)	1116	North American Vertical Datum 1988	5103
LD36871468.las	NAD83 (National Spatial Reference System 2011)	1116	North American Vertical Datum 1988	5103
LD36871471.las	NAD83 (National Spatial Reference System 2011)	1116	North American Vertical Datum 1988	5103
LD36871474.las	NAD83 (National Spatial Reference System 2011)	1116	North American Vertical Datum 1988	5103
LD36871477.las	NAD83 (National Spatial Reference System 2011)	1116	North American Vertical Datum 1988	5103

DPH-4 Report on Datums - continued

File	Horizontal Datum	EPSG Code	Vertical Datum	EPSG Code
LD36871480.las	NAD83 (National Spatial Reference System 2011)	1116	North American Vertical Datum 1988	5103
LD36871483.las	NAD83 (National Spatial Reference System 2011)	1116	North American Vertical Datum 1988	5103
LD36871486.las	NAD83 (National Spatial Reference System 2011)	1116	North American Vertical Datum 1988	5103
LD36871489.las	NAD83 (National Spatial Reference System 2011)	1116	North American Vertical Datum 1988	5103
LD36871492.las	NAD83 (National Spatial Reference System 2011)	1116	North American Vertical Datum 1988	5103
LD36871495.las	NAD83 (National Spatial Reference System 2011)	1116	North American Vertical Datum 1988	5103
LD36871498.las	NAD83 (National Spatial Reference System 2011)	1116	North American Vertical Datum 1988	5103
LD36871501.las	NAD83 (National Spatial Reference System 2011)	1116	North American Vertical Datum 1988	5103
LD36871504.las	NAD83 (National Spatial Reference System 2011)	1116	North American Vertical Datum 1988	5103
LD36871507.las	NAD83 (National Spatial Reference System 2011)	1116	North American Vertical Datum 1988	5103
LD36871510.las	NAD83 (National Spatial Reference System 2011)	1116	North American Vertical Datum 1988	5103
LD36871513.las	NAD83 (National Spatial Reference System 2011)	1116	North American Vertical Datum 1988	5103
LD36871516.las	NAD83 (National Spatial Reference System 2011)	1116	North American Vertical Datum 1988	5103
LD36871519.las	NAD83 (National Spatial Reference System 2011)	1116	North American Vertical Datum 1988	5103
LD36871522.las	NAD83 (National Spatial Reference System 2011)	1116	North American Vertical Datum 1988	5103
LD36871525.las	NAD83 (National Spatial Reference System 2011)	1116	North American Vertical Datum 1988	5103
LD36871528.las	NAD83 (National Spatial Reference System 2011)	1116	North American Vertical Datum 1988	5103
LD36871531.las	NAD83 (National Spatial Reference System 2011)	1116	North American Vertical Datum 1988	5103
LD36871534.las	NAD83 (National Spatial Reference System 2011)	1116	North American Vertical Datum 1988	5103
LD36871537.las	NAD83 (National Spatial Reference System 2011)	1116	North American Vertical Datum 1988	5103
LD36871540.las	NAD83 (National Spatial Reference System 2011)	1116	North American Vertical Datum 1988	5103
LD36871543.las	NAD83 (National Spatial Reference System 2011)	1116	North American Vertical Datum 1988	5103
LD36871546.las	NAD83 (National Spatial Reference System 2011)	1116	North American Vertical Datum 1988	5103
LD36871549.las	NAD83 (National Spatial Reference System 2011)	1116	North American Vertical Datum 1988	5103
LD36871552.las	NAD83 (National Spatial Reference System 2011)	1116	North American Vertical Datum 1988	5103
LD36871555.las	NAD83 (National Spatial Reference System 2011)	1116	North American Vertical Datum 1988	5103
LD36871558.las	NAD83 (National Spatial Reference System 2011)	1116	North American Vertical Datum 1988	5103
LD36871561.las	NAD83 (National Spatial Reference System 2011)	1116	North American Vertical Datum 1988	5103
LD36871564.las	NAD83 (National Spatial Reference System 2011)	1116	North American Vertical Datum 1988	5103
LD36871567.las	NAD83 (National Spatial Reference System 2011)	1116	North American Vertical Datum 1988	5103
LD36871570.las	NAD83 (National Spatial Reference System 2011)	1116	North American Vertical Datum 1988	5103
LD36871573.las	NAD83 (National Spatial Reference System 2011)	1116	North American Vertical Datum 1988	5103
LD36871576.las	NAD83 (National Spatial Reference System 2011)	1116	North American Vertical Datum 1988	5103
LD36871579.las	NAD83 (National Spatial Reference System 2011)	1116	North American Vertical Datum 1988	5103

DPH-4 Report on Datums - continued

File	Horizontal Datum	EPSG Code	Vertical Datum	EPSG Code
LD36871582.las	NAD83 (National Spatial Reference System 2011)	1116	North American Vertical Datum 1988	5103
LD36871585.las	NAD83 (National Spatial Reference System 2011)	1116	North American Vertical Datum 1988	5103
LD36871588.las	NAD83 (National Spatial Reference System 2011)	1116	North American Vertical Datum 1988	5103
LD36871591.las	NAD83 (National Spatial Reference System 2011)	1116	North American Vertical Datum 1988	5103
LD36871594.las	NAD83 (National Spatial Reference System 2011)	1116	North American Vertical Datum 1988	5103
LD36871597.las	NAD83 (National Spatial Reference System 2011)	1116	North American Vertical Datum 1988	5103
LD36871600.las	NAD83 (National Spatial Reference System 2011)	1116	North American Vertical Datum 1988	5103
LD36871603.las	NAD83 (National Spatial Reference System 2011)	1116	North American Vertical Datum 1988	5103
LD36871606.las	NAD83 (National Spatial Reference System 2011)	1116	North American Vertical Datum 1988	5103
LD36871609.las	NAD83 (National Spatial Reference System 2011)	1116	North American Vertical Datum 1988	5103
LD36871612.las	NAD83 (National Spatial Reference System 2011)	1116	North American Vertical Datum 1988	5103
LD36871615.las	NAD83 (National Spatial Reference System 2011)	1116	North American Vertical Datum 1988	5103
LD36901339.las	NAD83 (National Spatial Reference System 2011)	1116	North American Vertical Datum 1988	5103
LD36901342.las	NAD83 (National Spatial Reference System 2011)	1116	North American Vertical Datum 1988	5103
LD36901345.las	NAD83 (National Spatial Reference System 2011)	1116	North American Vertical Datum 1988	5103
LD36901348.las	NAD83 (National Spatial Reference System 2011)	1116	North American Vertical Datum 1988	5103
LD36901351.las	NAD83 (National Spatial Reference System 2011)	1116	North American Vertical Datum 1988	5103
LD36901354.las	NAD83 (National Spatial Reference System 2011)	1116	North American Vertical Datum 1988	5103
LD36901357.las	NAD83 (National Spatial Reference System 2011)	1116	North American Vertical Datum 1988	5103
LD36901360.las	NAD83 (National Spatial Reference System 2011)	1116	North American Vertical Datum 1988	5103
LD36901363.las	NAD83 (National Spatial Reference System 2011)	1116	North American Vertical Datum 1988	5103
LD36901366.las	NAD83 (National Spatial Reference System 2011)	1116	North American Vertical Datum 1988	5103
LD36901369.las	NAD83 (National Spatial Reference System 2011)	1116	North American Vertical Datum 1988	5103
LD36901372.las	NAD83 (National Spatial Reference System 2011)	1116	North American Vertical Datum 1988	5103
LD36901375.las	NAD83 (National Spatial Reference System 2011)	1116	North American Vertical Datum 1988	5103
LD36901378.las	NAD83 (National Spatial Reference System 2011)	1116	North American Vertical Datum 1988	5103
LD36901381.las	NAD83 (National Spatial Reference System 2011)	1116	North American Vertical Datum 1988	5103
LD36901384.las	NAD83 (National Spatial Reference System 2011)	1116	North American Vertical Datum 1988	5103
LD36901387.las	NAD83 (National Spatial Reference System 2011)	1116	North American Vertical Datum 1988	5103
LD36901390.las	NAD83 (National Spatial Reference System 2011)	1116	North American Vertical Datum 1988	5103
LD36901393.las	NAD83 (National Spatial Reference System 2011)	1116	North American Vertical Datum 1988	5103
LD36901396.las	NAD83 (National Spatial Reference System 2011)	1116	North American Vertical Datum 1988	5103
LD36901399.las	NAD83 (National Spatial Reference System 2011)	1116	North American Vertical Datum 1988	5103
LD36901402.las	NAD83 (National Spatial Reference System 2011)	1116	North American Vertical Datum 1988	5103

DPH-4 Report on Datums - continued

File	Horizontal Datum	EPSG Code	Vertical Datum	EPSG Code
LD36901405.las	NAD83 (National Spatial Reference System 2011)	1116	North American Vertical Datum 1988	5103
LD36901408.las	NAD83 (National Spatial Reference System 2011)	1116	North American Vertical Datum 1988	5103
LD36901411.las	NAD83 (National Spatial Reference System 2011)	1116	North American Vertical Datum 1988	5103
LD36901414.las	NAD83 (National Spatial Reference System 2011)	1116	North American Vertical Datum 1988	5103
LD36901417.las	NAD83 (National Spatial Reference System 2011)	1116	North American Vertical Datum 1988	5103
LD36901420.las	NAD83 (National Spatial Reference System 2011)	1116	North American Vertical Datum 1988	5103
LD36901423.las	NAD83 (National Spatial Reference System 2011)	1116	North American Vertical Datum 1988	5103
LD36901426.las	NAD83 (National Spatial Reference System 2011)	1116	North American Vertical Datum 1988	5103
LD36901429.las	NAD83 (National Spatial Reference System 2011)	1116	North American Vertical Datum 1988	5103
LD36901432.las	NAD83 (National Spatial Reference System 2011)	1116	North American Vertical Datum 1988	5103
LD36901435.las	NAD83 (National Spatial Reference System 2011)	1116	North American Vertical Datum 1988	5103
LD36901438.las	NAD83 (National Spatial Reference System 2011)	1116	North American Vertical Datum 1988	5103
LD36901441.las	NAD83 (National Spatial Reference System 2011)	1116	North American Vertical Datum 1988	5103
LD36901444.las	NAD83 (National Spatial Reference System 2011)	1116	North American Vertical Datum 1988	5103
LD36901447.las	NAD83 (National Spatial Reference System 2011)	1116	North American Vertical Datum 1988	5103
LD36901450.las	NAD83 (National Spatial Reference System 2011)	1116	North American Vertical Datum 1988	5103
LD36901453.las	NAD83 (National Spatial Reference System 2011)	1116	North American Vertical Datum 1988	5103
LD36901456.las	NAD83 (National Spatial Reference System 2011)	1116	North American Vertical Datum 1988	5103
LD36901459.las	NAD83 (National Spatial Reference System 2011)	1116	North American Vertical Datum 1988	5103
LD36901462.las	NAD83 (National Spatial Reference System 2011)	1116	North American Vertical Datum 1988	5103
LD36901465.las	NAD83 (National Spatial Reference System 2011)	1116	North American Vertical Datum 1988	5103
LD36901468.las	NAD83 (National Spatial Reference System 2011)	1116	North American Vertical Datum 1988	5103
LD36901471.las	NAD83 (National Spatial Reference System 2011)	1116	North American Vertical Datum 1988	5103
LD36901474.las	NAD83 (National Spatial Reference System 2011)	1116	North American Vertical Datum 1988	5103
LD36901477.las	NAD83 (National Spatial Reference System 2011)	1116	North American Vertical Datum 1988	5103
LD36901480.las	NAD83 (National Spatial Reference System 2011)	1116	North American Vertical Datum 1988	5103
LD36901483.las	NAD83 (National Spatial Reference System 2011)	1116	North American Vertical Datum 1988	5103
LD36901486.las	NAD83 (National Spatial Reference System 2011)	1116	North American Vertical Datum 1988	5103
LD36901489.las	NAD83 (National Spatial Reference System 2011)	1116	North American Vertical Datum 1988	5103
LD36901492.las	NAD83 (National Spatial Reference System 2011)	1116	North American Vertical Datum 1988	5103
LD36901495.las	NAD83 (National Spatial Reference System 2011)	1116	North American Vertical Datum 1988	5103
LD36901498.las	NAD83 (National Spatial Reference System 2011)	1116	North American Vertical Datum 1988	5103
LD36901501.las	NAD83 (National Spatial Reference System 2011)	1116	North American Vertical Datum 1988	5103
LD36901504.las	NAD83 (National Spatial Reference System 2011)	1116	North American Vertical Datum 1988	5103

DPH-4 Report on Datums - continued

File	Horizontal Datum	EPSG Code	Vertical Datum	EPSG Code
LD36901507.las	NAD83 (National Spatial Reference System 2011)	1116	North American Vertical Datum 1988	5103
LD36901510.las	NAD83 (National Spatial Reference System 2011)	1116	North American Vertical Datum 1988	5103
LD36901513.las	NAD83 (National Spatial Reference System 2011)	1116	North American Vertical Datum 1988	5103
LD36901516.las	NAD83 (National Spatial Reference System 2011)	1116	North American Vertical Datum 1988	5103
LD36901519.las	NAD83 (National Spatial Reference System 2011)	1116	North American Vertical Datum 1988	5103
LD36901522.las	NAD83 (National Spatial Reference System 2011)	1116	North American Vertical Datum 1988	5103
LD36901525.las	NAD83 (National Spatial Reference System 2011)	1116	North American Vertical Datum 1988	5103
LD36901528.las	NAD83 (National Spatial Reference System 2011)	1116	North American Vertical Datum 1988	5103
LD36901531.las	NAD83 (National Spatial Reference System 2011)	1116	North American Vertical Datum 1988	5103
LD36901534.las	NAD83 (National Spatial Reference System 2011)	1116	North American Vertical Datum 1988	5103
LD36901537.las	NAD83 (National Spatial Reference System 2011)	1116	North American Vertical Datum 1988	5103
LD36901540.las	NAD83 (National Spatial Reference System 2011)	1116	North American Vertical Datum 1988	5103
LD36901543.las	NAD83 (National Spatial Reference System 2011)	1116	North American Vertical Datum 1988	5103
LD36901546.las	NAD83 (National Spatial Reference System 2011)	1116	North American Vertical Datum 1988	5103
LD36901549.las	NAD83 (National Spatial Reference System 2011)	1116	North American Vertical Datum 1988	5103
LD36901552.las	NAD83 (National Spatial Reference System 2011)	1116	North American Vertical Datum 1988	5103
LD36901555.las	NAD83 (National Spatial Reference System 2011)	1116	North American Vertical Datum 1988	5103
LD36901558.las	NAD83 (National Spatial Reference System 2011)	1116	North American Vertical Datum 1988	5103
LD36901561.las	NAD83 (National Spatial Reference System 2011)	1116	North American Vertical Datum 1988	5103
LD36901564.las	NAD83 (National Spatial Reference System 2011)	1116	North American Vertical Datum 1988	5103
LD36901567.las	NAD83 (National Spatial Reference System 2011)	1116	North American Vertical Datum 1988	5103
LD36901570.las	NAD83 (National Spatial Reference System 2011)	1116	North American Vertical Datum 1988	5103
LD36901573.las	NAD83 (National Spatial Reference System 2011)	1116	North American Vertical Datum 1988	5103
LD36901576.las	NAD83 (National Spatial Reference System 2011)	1116	North American Vertical Datum 1988	5103
LD36901579.las	NAD83 (National Spatial Reference System 2011)	1116	North American Vertical Datum 1988	5103
LD36901582.las	NAD83 (National Spatial Reference System 2011)	1116	North American Vertical Datum 1988	5103
LD36901585.las	NAD83 (National Spatial Reference System 2011)	1116	North American Vertical Datum 1988	5103
LD36901588.las	NAD83 (National Spatial Reference System 2011)	1116	North American Vertical Datum 1988	5103
LD36901591.las	NAD83 (National Spatial Reference System 2011)	1116	North American Vertical Datum 1988	5103
LD36901594.las	NAD83 (National Spatial Reference System 2011)	1116	North American Vertical Datum 1988	5103
LD36901597.las	NAD83 (National Spatial Reference System 2011)	1116	North American Vertical Datum 1988	5103
LD36901600.las	NAD83 (National Spatial Reference System 2011)	1116	North American Vertical Datum 1988	5103
LD36901603.las	NAD83 (National Spatial Reference System 2011)	1116	North American Vertical Datum 1988	5103
LD36901606.las	NAD83 (National Spatial Reference System 2011)	1116	North American Vertical Datum 1988	5103

DPH-4 Report on Datums - continued

File	Horizontal Datum	EPSG Code	Vertical Datum	EPSG Code
LD36901609.las	NAD83 (National Spatial Reference System 2011)	1116	North American Vertical Datum 1988	5103
LD36901612.las	NAD83 (National Spatial Reference System 2011)	1116	North American Vertical Datum 1988	5103
LD36901615.las	NAD83 (National Spatial Reference System 2011)	1116	North American Vertical Datum 1988	5103
LD36931339.las	NAD83 (National Spatial Reference System 2011)	1116	North American Vertical Datum 1988	5103
LD36931342.las	NAD83 (National Spatial Reference System 2011)	1116	North American Vertical Datum 1988	5103
LD36931345.las	NAD83 (National Spatial Reference System 2011)	1116	North American Vertical Datum 1988	5103
LD36931348.las	NAD83 (National Spatial Reference System 2011)	1116	North American Vertical Datum 1988	5103
LD36931351.las	NAD83 (National Spatial Reference System 2011)	1116	North American Vertical Datum 1988	5103
LD36931354.las	NAD83 (National Spatial Reference System 2011)	1116	North American Vertical Datum 1988	5103
LD36931357.las	NAD83 (National Spatial Reference System 2011)	1116	North American Vertical Datum 1988	5103
LD36931360.las	NAD83 (National Spatial Reference System 2011)	1116	North American Vertical Datum 1988	5103
LD36931363.las	NAD83 (National Spatial Reference System 2011)	1116	North American Vertical Datum 1988	5103
LD36931366.las	NAD83 (National Spatial Reference System 2011)	1116	North American Vertical Datum 1988	5103
LD36931369.las	NAD83 (National Spatial Reference System 2011)	1116	North American Vertical Datum 1988	5103
LD36931372.las	NAD83 (National Spatial Reference System 2011)	1116	North American Vertical Datum 1988	5103
LD36931375.las	NAD83 (National Spatial Reference System 2011)	1116	North American Vertical Datum 1988	5103
LD36931378.las	NAD83 (National Spatial Reference System 2011)	1116	North American Vertical Datum 1988	5103
LD36931381.las	NAD83 (National Spatial Reference System 2011)	1116	North American Vertical Datum 1988	5103
LD36931384.las	NAD83 (National Spatial Reference System 2011)	1116	North American Vertical Datum 1988	5103
LD36931387.las	NAD83 (National Spatial Reference System 2011)	1116	North American Vertical Datum 1988	5103
LD36931390.las	NAD83 (National Spatial Reference System 2011)	1116	North American Vertical Datum 1988	5103
LD36931393.las	NAD83 (National Spatial Reference System 2011)	1116	North American Vertical Datum 1988	5103
LD36931396.las	NAD83 (National Spatial Reference System 2011)	1116	North American Vertical Datum 1988	5103
LD36931399.las	NAD83 (National Spatial Reference System 2011)	1116	North American Vertical Datum 1988	5103
LD36931402.las	NAD83 (National Spatial Reference System 2011)	1116	North American Vertical Datum 1988	5103
LD36931405.las	NAD83 (National Spatial Reference System 2011)	1116	North American Vertical Datum 1988	5103
LD36931408.las	NAD83 (National Spatial Reference System 2011)	1116	North American Vertical Datum 1988	5103
LD36931411.las	NAD83 (National Spatial Reference System 2011)	1116	North American Vertical Datum 1988	5103
LD36931414.las	NAD83 (National Spatial Reference System 2011)	1116	North American Vertical Datum 1988	5103
LD36931417.las	NAD83 (National Spatial Reference System 2011)	1116	North American Vertical Datum 1988	5103
LD36931420.las	NAD83 (National Spatial Reference System 2011)	1116	North American Vertical Datum 1988	5103
LD36931423.las	NAD83 (National Spatial Reference System 2011)	1116	North American Vertical Datum 1988	5103
LD36931426.las	NAD83 (National Spatial Reference System 2011)	1116	North American Vertical Datum 1988	5103
LD36931429.las	NAD83 (National Spatial Reference System 2011)	1116	North American Vertical Datum 1988	5103

DPH-4 Report on Datums - continued

File	Horizontal Datum	EPSG Code	Vertical Datum	EPSG Code
LD36931432.las	NAD83 (National Spatial Reference System 2011)	1116	North American Vertical Datum 1988	5103
LD36931435.las	NAD83 (National Spatial Reference System 2011)	1116	North American Vertical Datum 1988	5103
LD36931438.las	NAD83 (National Spatial Reference System 2011)	1116	North American Vertical Datum 1988	5103
LD36931441.las	NAD83 (National Spatial Reference System 2011)	1116	North American Vertical Datum 1988	5103
LD36931444.las	NAD83 (National Spatial Reference System 2011)	1116	North American Vertical Datum 1988	5103
LD36931447.las	NAD83 (National Spatial Reference System 2011)	1116	North American Vertical Datum 1988	5103
LD36931450.las	NAD83 (National Spatial Reference System 2011)	1116	North American Vertical Datum 1988	5103
LD36931453.las	NAD83 (National Spatial Reference System 2011)	1116	North American Vertical Datum 1988	5103
LD36931456.las	NAD83 (National Spatial Reference System 2011)	1116	North American Vertical Datum 1988	5103
LD36931459.las	NAD83 (National Spatial Reference System 2011)	1116	North American Vertical Datum 1988	5103
LD36931462.las	NAD83 (National Spatial Reference System 2011)	1116	North American Vertical Datum 1988	5103
LD36931465.las	NAD83 (National Spatial Reference System 2011)	1116	North American Vertical Datum 1988	5103
LD36931468.las	NAD83 (National Spatial Reference System 2011)	1116	North American Vertical Datum 1988	5103
LD36931471.las	NAD83 (National Spatial Reference System 2011)	1116	North American Vertical Datum 1988	5103
LD36931474.las	NAD83 (National Spatial Reference System 2011)	1116	North American Vertical Datum 1988	5103
LD36931477.las	NAD83 (National Spatial Reference System 2011)	1116	North American Vertical Datum 1988	5103
LD36931480.las	NAD83 (National Spatial Reference System 2011)	1116	North American Vertical Datum 1988	5103
LD36931483.las	NAD83 (National Spatial Reference System 2011)	1116	North American Vertical Datum 1988	5103
LD36931486.las	NAD83 (National Spatial Reference System 2011)	1116	North American Vertical Datum 1988	5103
LD36931489.las	NAD83 (National Spatial Reference System 2011)	1116	North American Vertical Datum 1988	5103
LD36931492.las	NAD83 (National Spatial Reference System 2011)	1116	North American Vertical Datum 1988	5103
LD36931495.las	NAD83 (National Spatial Reference System 2011)	1116	North American Vertical Datum 1988	5103
LD36931498.las	NAD83 (National Spatial Reference System 2011)	1116	North American Vertical Datum 1988	5103
LD36931501.las	NAD83 (National Spatial Reference System 2011)	1116	North American Vertical Datum 1988	5103
LD36931504.las	NAD83 (National Spatial Reference System 2011)	1116	North American Vertical Datum 1988	5103
LD36931507.las	NAD83 (National Spatial Reference System 2011)	1116	North American Vertical Datum 1988	5103
LD36931510.las	NAD83 (National Spatial Reference System 2011)	1116	North American Vertical Datum 1988	5103
LD36931513.las	NAD83 (National Spatial Reference System 2011)	1116	North American Vertical Datum 1988	5103
LD36931516.las	NAD83 (National Spatial Reference System 2011)	1116	North American Vertical Datum 1988	5103
LD36931519.las	NAD83 (National Spatial Reference System 2011)	1116	North American Vertical Datum 1988	5103
LD36931522.las	NAD83 (National Spatial Reference System 2011)	1116	North American Vertical Datum 1988	5103
LD36931525.las	NAD83 (National Spatial Reference System 2011)	1116	North American Vertical Datum 1988	5103
LD36931528.las	NAD83 (National Spatial Reference System 2011)	1116	North American Vertical Datum 1988	5103
LD36931531.las	NAD83 (National Spatial Reference System 2011)	1116	North American Vertical Datum 1988	5103

DPH-4 Report on Datums - continued

File	Horizontal Datum	EPSG Code	Vertical Datum	EPSG Code
LD36931534.las	NAD83 (National Spatial Reference System 2011)	1116	North American Vertical Datum 1988	5103
LD36931537.las	NAD83 (National Spatial Reference System 2011)	1116	North American Vertical Datum 1988	5103
LD36931540.las	NAD83 (National Spatial Reference System 2011)	1116	North American Vertical Datum 1988	5103
LD36931543.las	NAD83 (National Spatial Reference System 2011)	1116	North American Vertical Datum 1988	5103
LD36931546.las	NAD83 (National Spatial Reference System 2011)	1116	North American Vertical Datum 1988	5103
LD36931549.las	NAD83 (National Spatial Reference System 2011)	1116	North American Vertical Datum 1988	5103
LD36931552.las	NAD83 (National Spatial Reference System 2011)	1116	North American Vertical Datum 1988	5103
LD36931555.las	NAD83 (National Spatial Reference System 2011)	1116	North American Vertical Datum 1988	5103
LD36931558.las	NAD83 (National Spatial Reference System 2011)	1116	North American Vertical Datum 1988	5103
LD36931561.las	NAD83 (National Spatial Reference System 2011)	1116	North American Vertical Datum 1988	5103
LD36931564.las	NAD83 (National Spatial Reference System 2011)	1116	North American Vertical Datum 1988	5103
LD36931567.las	NAD83 (National Spatial Reference System 2011)	1116	North American Vertical Datum 1988	5103
LD36931570.las	NAD83 (National Spatial Reference System 2011)	1116	North American Vertical Datum 1988	5103
LD36931573.las	NAD83 (National Spatial Reference System 2011)	1116	North American Vertical Datum 1988	5103
LD36931576.las	NAD83 (National Spatial Reference System 2011)	1116	North American Vertical Datum 1988	5103
LD36931579.las	NAD83 (National Spatial Reference System 2011)	1116	North American Vertical Datum 1988	5103
LD36931582.las	NAD83 (National Spatial Reference System 2011)	1116	North American Vertical Datum 1988	5103
LD36931585.las	NAD83 (National Spatial Reference System 2011)	1116	North American Vertical Datum 1988	5103
LD36931588.las	NAD83 (National Spatial Reference System 2011)	1116	North American Vertical Datum 1988	5103
LD36931591.las	NAD83 (National Spatial Reference System 2011)	1116	North American Vertical Datum 1988	5103
LD36931594.las	NAD83 (National Spatial Reference System 2011)	1116	North American Vertical Datum 1988	5103
LD36931597.las	NAD83 (National Spatial Reference System 2011)	1116	North American Vertical Datum 1988	5103
LD36931600.las	NAD83 (National Spatial Reference System 2011)	1116	North American Vertical Datum 1988	5103
LD36931603.las	NAD83 (National Spatial Reference System 2011)	1116	North American Vertical Datum 1988	5103
LD36931606.las	NAD83 (National Spatial Reference System 2011)	1116	North American Vertical Datum 1988	5103
LD36931609.las	NAD83 (National Spatial Reference System 2011)	1116	North American Vertical Datum 1988	5103
LD36931612.las	NAD83 (National Spatial Reference System 2011)	1116	North American Vertical Datum 1988	5103
LD36931615.las	NAD83 (National Spatial Reference System 2011)	1116	North American Vertical Datum 1988	5103
LD36961339.las	NAD83 (National Spatial Reference System 2011)	1116	North American Vertical Datum 1988	5103
LD36961342.las	NAD83 (National Spatial Reference System 2011)	1116	North American Vertical Datum 1988	5103
LD36961345.las	NAD83 (National Spatial Reference System 2011)	1116	North American Vertical Datum 1988	5103
LD36961348.las	NAD83 (National Spatial Reference System 2011)	1116	North American Vertical Datum 1988	5103
LD36961351.las	NAD83 (National Spatial Reference System 2011)	1116	North American Vertical Datum 1988	5103
LD36961354.las	NAD83 (National Spatial Reference System 2011)	1116	North American Vertical Datum 1988	5103

DPH-4 Report on Datums - continued

File	Horizontal Datum	EPSG Code	Vertical Datum	EPSG Code
LD36961357.las	NAD83 (National Spatial Reference System 2011)	1116	North American Vertical Datum 1988	5103
LD36961360.las	NAD83 (National Spatial Reference System 2011)	1116	North American Vertical Datum 1988	5103
LD36961363.las	NAD83 (National Spatial Reference System 2011)	1116	North American Vertical Datum 1988	5103
LD36961366.las	NAD83 (National Spatial Reference System 2011)	1116	North American Vertical Datum 1988	5103
LD36961369.las	NAD83 (National Spatial Reference System 2011)	1116	North American Vertical Datum 1988	5103
LD36961372.las	NAD83 (National Spatial Reference System 2011)	1116	North American Vertical Datum 1988	5103
LD36961375.las	NAD83 (National Spatial Reference System 2011)	1116	North American Vertical Datum 1988	5103
LD36961378.las	NAD83 (National Spatial Reference System 2011)	1116	North American Vertical Datum 1988	5103
LD36961381.las	NAD83 (National Spatial Reference System 2011)	1116	North American Vertical Datum 1988	5103
LD36961384.las	NAD83 (National Spatial Reference System 2011)	1116	North American Vertical Datum 1988	5103
LD36961387.las	NAD83 (National Spatial Reference System 2011)	1116	North American Vertical Datum 1988	5103
LD36961390.las	NAD83 (National Spatial Reference System 2011)	1116	North American Vertical Datum 1988	5103
LD36961393.las	NAD83 (National Spatial Reference System 2011)	1116	North American Vertical Datum 1988	5103
LD36961396.las	NAD83 (National Spatial Reference System 2011)	1116	North American Vertical Datum 1988	5103
LD36961399.las	NAD83 (National Spatial Reference System 2011)	1116	North American Vertical Datum 1988	5103
LD36961402.las	NAD83 (National Spatial Reference System 2011)	1116	North American Vertical Datum 1988	5103
LD36961405.las	NAD83 (National Spatial Reference System 2011)	1116	North American Vertical Datum 1988	5103
LD36961408.las	NAD83 (National Spatial Reference System 2011)	1116	North American Vertical Datum 1988	5103
LD36961411.las	NAD83 (National Spatial Reference System 2011)	1116	North American Vertical Datum 1988	5103
LD36961414.las	NAD83 (National Spatial Reference System 2011)	1116	North American Vertical Datum 1988	5103
LD36961417.las	NAD83 (National Spatial Reference System 2011)	1116	North American Vertical Datum 1988	5103
LD36961420.las	NAD83 (National Spatial Reference System 2011)	1116	North American Vertical Datum 1988	5103
LD36961423.las	NAD83 (National Spatial Reference System 2011)	1116	North American Vertical Datum 1988	5103
LD36961426.las	NAD83 (National Spatial Reference System 2011)	1116	North American Vertical Datum 1988	5103
LD36961429.las	NAD83 (National Spatial Reference System 2011)	1116	North American Vertical Datum 1988	5103
LD36961432.las	NAD83 (National Spatial Reference System 2011)	1116	North American Vertical Datum 1988	5103
LD36961435.las	NAD83 (National Spatial Reference System 2011)	1116	North American Vertical Datum 1988	5103
LD36961438.las	NAD83 (National Spatial Reference System 2011)	1116	North American Vertical Datum 1988	5103
LD36961441.las	NAD83 (National Spatial Reference System 2011)	1116	North American Vertical Datum 1988	5103
LD36961444.las	NAD83 (National Spatial Reference System 2011)	1116	North American Vertical Datum 1988	5103
LD36961447.las	NAD83 (National Spatial Reference System 2011)	1116	North American Vertical Datum 1988	5103
LD36961450.las	NAD83 (National Spatial Reference System 2011)	1116	North American Vertical Datum 1988	5103
LD36961453.las	NAD83 (National Spatial Reference System 2011)	1116	North American Vertical Datum 1988	5103
LD36961456.las	NAD83 (National Spatial Reference System 2011)	1116	North American Vertical Datum 1988	5103

DPH-4 Report on Datums - continued

File	Horizontal Datum	EPSG Code	Vertical Datum	EPSG Code
LD36961459.las	NAD83 (National Spatial Reference System 2011)	1116	North American Vertical Datum 1988	5103
LD36961462.las	NAD83 (National Spatial Reference System 2011)	1116	North American Vertical Datum 1988	5103
LD36961465.las	NAD83 (National Spatial Reference System 2011)	1116	North American Vertical Datum 1988	5103
LD36961468.las	NAD83 (National Spatial Reference System 2011)	1116	North American Vertical Datum 1988	5103
LD36961471.las	NAD83 (National Spatial Reference System 2011)	1116	North American Vertical Datum 1988	5103
LD36961474.las	NAD83 (National Spatial Reference System 2011)	1116	North American Vertical Datum 1988	5103
LD36961477.las	NAD83 (National Spatial Reference System 2011)	1116	North American Vertical Datum 1988	5103
LD36961480.las	NAD83 (National Spatial Reference System 2011)	1116	North American Vertical Datum 1988	5103
LD36961483.las	NAD83 (National Spatial Reference System 2011)	1116	North American Vertical Datum 1988	5103
LD36961486.las	NAD83 (National Spatial Reference System 2011)	1116	North American Vertical Datum 1988	5103
LD36961489.las	NAD83 (National Spatial Reference System 2011)	1116	North American Vertical Datum 1988	5103
LD36961492.las	NAD83 (National Spatial Reference System 2011)	1116	North American Vertical Datum 1988	5103
LD36961495.las	NAD83 (National Spatial Reference System 2011)	1116	North American Vertical Datum 1988	5103
LD36961498.las	NAD83 (National Spatial Reference System 2011)	1116	North American Vertical Datum 1988	5103
LD36961501.las	NAD83 (National Spatial Reference System 2011)	1116	North American Vertical Datum 1988	5103
LD36961504.las	NAD83 (National Spatial Reference System 2011)	1116	North American Vertical Datum 1988	5103
LD36961507.las	NAD83 (National Spatial Reference System 2011)	1116	North American Vertical Datum 1988	5103
LD36961510.las	NAD83 (National Spatial Reference System 2011)	1116	North American Vertical Datum 1988	5103
LD36961513.las	NAD83 (National Spatial Reference System 2011)	1116	North American Vertical Datum 1988	5103
LD36961516.las	NAD83 (National Spatial Reference System 2011)	1116	North American Vertical Datum 1988	5103
LD36961519.las	NAD83 (National Spatial Reference System 2011)	1116	North American Vertical Datum 1988	5103
LD36961522.las	NAD83 (National Spatial Reference System 2011)	1116	North American Vertical Datum 1988	5103
LD36961525.las	NAD83 (National Spatial Reference System 2011)	1116	North American Vertical Datum 1988	5103
LD36961528.las	NAD83 (National Spatial Reference System 2011)	1116	North American Vertical Datum 1988	5103
LD36961531.las	NAD83 (National Spatial Reference System 2011)	1116	North American Vertical Datum 1988	5103
LD36961534.las	NAD83 (National Spatial Reference System 2011)	1116	North American Vertical Datum 1988	5103
LD36961537.las	NAD83 (National Spatial Reference System 2011)	1116	North American Vertical Datum 1988	5103
LD36961540.las	NAD83 (National Spatial Reference System 2011)	1116	North American Vertical Datum 1988	5103
LD36961543.las	NAD83 (National Spatial Reference System 2011)	1116	North American Vertical Datum 1988	5103
LD36961546.las	NAD83 (National Spatial Reference System 2011)	1116	North American Vertical Datum 1988	5103
LD36961549.las	NAD83 (National Spatial Reference System 2011)	1116	North American Vertical Datum 1988	5103
LD36961552.las	NAD83 (National Spatial Reference System 2011)	1116	North American Vertical Datum 1988	5103
LD36961555.las	NAD83 (National Spatial Reference System 2011)	1116	North American Vertical Datum 1988	5103
LD36961558.las	NAD83 (National Spatial Reference System 2011)	1116	North American Vertical Datum 1988	5103

DPH-4 Report on Datums - continued

File	Horizontal Datum	EPSG Code	Vertical Datum	EPSG Code
LD36961561.las	NAD83 (National Spatial Reference System 2011)	1116	North American Vertical Datum 1988	5103
LD36961564.las	NAD83 (National Spatial Reference System 2011)	1116	North American Vertical Datum 1988	5103
LD36961567.las	NAD83 (National Spatial Reference System 2011)	1116	North American Vertical Datum 1988	5103
LD36961570.las	NAD83 (National Spatial Reference System 2011)	1116	North American Vertical Datum 1988	5103
LD36961573.las	NAD83 (National Spatial Reference System 2011)	1116	North American Vertical Datum 1988	5103
LD36961576.las	NAD83 (National Spatial Reference System 2011)	1116	North American Vertical Datum 1988	5103
LD36961579.las	NAD83 (National Spatial Reference System 2011)	1116	North American Vertical Datum 1988	5103
LD36961582.las	NAD83 (National Spatial Reference System 2011)	1116	North American Vertical Datum 1988	5103
LD36961585.las	NAD83 (National Spatial Reference System 2011)	1116	North American Vertical Datum 1988	5103
LD36961588.las	NAD83 (National Spatial Reference System 2011)	1116	North American Vertical Datum 1988	5103
LD36961591.las	NAD83 (National Spatial Reference System 2011)	1116	North American Vertical Datum 1988	5103
LD36961594.las	NAD83 (National Spatial Reference System 2011)	1116	North American Vertical Datum 1988	5103
LD36961597.las	NAD83 (National Spatial Reference System 2011)	1116	North American Vertical Datum 1988	5103
LD36961600.las	NAD83 (National Spatial Reference System 2011)	1116	North American Vertical Datum 1988	5103
LD36961603.las	NAD83 (National Spatial Reference System 2011)	1116	North American Vertical Datum 1988	5103
LD36961606.las	NAD83 (National Spatial Reference System 2011)	1116	North American Vertical Datum 1988	5103
LD36961609.las	NAD83 (National Spatial Reference System 2011)	1116	North American Vertical Datum 1988	5103
LD36961612.las	NAD83 (National Spatial Reference System 2011)	1116	North American Vertical Datum 1988	5103
LD36961615.las	NAD83 (National Spatial Reference System 2011)	1116	North American Vertical Datum 1988	5103
LD36991339.las	NAD83 (National Spatial Reference System 2011)	1116	North American Vertical Datum 1988	5103
LD36991342.las	NAD83 (National Spatial Reference System 2011)	1116	North American Vertical Datum 1988	5103
LD36991345.las	NAD83 (National Spatial Reference System 2011)	1116	North American Vertical Datum 1988	5103
LD36991348.las	NAD83 (National Spatial Reference System 2011)	1116	North American Vertical Datum 1988	5103
LD36991351.las	NAD83 (National Spatial Reference System 2011)	1116	North American Vertical Datum 1988	5103
LD36991354.las	NAD83 (National Spatial Reference System 2011)	1116	North American Vertical Datum 1988	5103
LD36991357.las	NAD83 (National Spatial Reference System 2011)	1116	North American Vertical Datum 1988	5103
LD36991360.las	NAD83 (National Spatial Reference System 2011)	1116	North American Vertical Datum 1988	5103
LD36991363.las	NAD83 (National Spatial Reference System 2011)	1116	North American Vertical Datum 1988	5103
LD36991366.las	NAD83 (National Spatial Reference System 2011)	1116	North American Vertical Datum 1988	5103
LD36991369.las	NAD83 (National Spatial Reference System 2011)	1116	North American Vertical Datum 1988	5103
LD36991372.las	NAD83 (National Spatial Reference System 2011)	1116	North American Vertical Datum 1988	5103
LD36991375.las	NAD83 (National Spatial Reference System 2011)	1116	North American Vertical Datum 1988	5103
LD36991378.las	NAD83 (National Spatial Reference System 2011)	1116	North American Vertical Datum 1988	5103
LD36991381.las	NAD83 (National Spatial Reference System 2011)	1116	North American Vertical Datum 1988	5103

DPH-4 Report on Datums - continued

File	Horizontal Datum	EPSG Code	Vertical Datum	EPSG Code
LD36991384.las	NAD83 (National Spatial Reference System 2011)	1116	North American Vertical Datum 1988	5103
LD36991387.las	NAD83 (National Spatial Reference System 2011)	1116	North American Vertical Datum 1988	5103
LD36991390.las	NAD83 (National Spatial Reference System 2011)	1116	North American Vertical Datum 1988	5103
LD36991393.las	NAD83 (National Spatial Reference System 2011)	1116	North American Vertical Datum 1988	5103
LD36991396.las	NAD83 (National Spatial Reference System 2011)	1116	North American Vertical Datum 1988	5103
LD36991399.las	NAD83 (National Spatial Reference System 2011)	1116	North American Vertical Datum 1988	5103
LD36991402.las	NAD83 (National Spatial Reference System 2011)	1116	North American Vertical Datum 1988	5103
LD36991405.las	NAD83 (National Spatial Reference System 2011)	1116	North American Vertical Datum 1988	5103
LD36991408.las	NAD83 (National Spatial Reference System 2011)	1116	North American Vertical Datum 1988	5103
LD36991411.las	NAD83 (National Spatial Reference System 2011)	1116	North American Vertical Datum 1988	5103
LD36991414.las	NAD83 (National Spatial Reference System 2011)	1116	North American Vertical Datum 1988	5103
LD36991417.las	NAD83 (National Spatial Reference System 2011)	1116	North American Vertical Datum 1988	5103
LD36991420.las	NAD83 (National Spatial Reference System 2011)	1116	North American Vertical Datum 1988	5103
LD36991423.las	NAD83 (National Spatial Reference System 2011)	1116	North American Vertical Datum 1988	5103
LD36991426.las	NAD83 (National Spatial Reference System 2011)	1116	North American Vertical Datum 1988	5103
LD36991429.las	NAD83 (National Spatial Reference System 2011)	1116	North American Vertical Datum 1988	5103
LD36991432.las	NAD83 (National Spatial Reference System 2011)	1116	North American Vertical Datum 1988	5103
LD36991435.las	NAD83 (National Spatial Reference System 2011)	1116	North American Vertical Datum 1988	5103
LD36991438.las	NAD83 (National Spatial Reference System 2011)	1116	North American Vertical Datum 1988	5103
LD36991441.las	NAD83 (National Spatial Reference System 2011)	1116	North American Vertical Datum 1988	5103
LD36991444.las	NAD83 (National Spatial Reference System 2011)	1116	North American Vertical Datum 1988	5103
LD36991447.las	NAD83 (National Spatial Reference System 2011)	1116	North American Vertical Datum 1988	5103
LD36991450.las	NAD83 (National Spatial Reference System 2011)	1116	North American Vertical Datum 1988	5103
LD36991453.las	NAD83 (National Spatial Reference System 2011)	1116	North American Vertical Datum 1988	5103
LD36991456.las	NAD83 (National Spatial Reference System 2011)	1116	North American Vertical Datum 1988	5103
LD36991459.las	NAD83 (National Spatial Reference System 2011)	1116	North American Vertical Datum 1988	5103
LD36991462.las	NAD83 (National Spatial Reference System 2011)	1116	North American Vertical Datum 1988	5103
LD36991465.las	NAD83 (National Spatial Reference System 2011)	1116	North American Vertical Datum 1988	5103
LD36991468.las	NAD83 (National Spatial Reference System 2011)	1116	North American Vertical Datum 1988	5103
LD36991471.las	NAD83 (National Spatial Reference System 2011)	1116	North American Vertical Datum 1988	5103
LD36991474.las	NAD83 (National Spatial Reference System 2011)	1116	North American Vertical Datum 1988	5103
LD36991477.las	NAD83 (National Spatial Reference System 2011)	1116	North American Vertical Datum 1988	5103
LD36991480.las	NAD83 (National Spatial Reference System 2011)	1116	North American Vertical Datum 1988	5103
LD36991483.las	NAD83 (National Spatial Reference System 2011)	1116	North American Vertical Datum 1988	5103

DPH-4 Report on Datums - continued

File	Horizontal Datum	EPSG Code	Vertical Datum	EPSG Code
LD36991486.las	NAD83 (National Spatial Reference System 2011)	1116	North American Vertical Datum 1988	5103
LD36991489.las	NAD83 (National Spatial Reference System 2011)	1116	North American Vertical Datum 1988	5103
LD36991492.las	NAD83 (National Spatial Reference System 2011)	1116	North American Vertical Datum 1988	5103
LD36991495.las	NAD83 (National Spatial Reference System 2011)	1116	North American Vertical Datum 1988	5103
LD36991498.las	NAD83 (National Spatial Reference System 2011)	1116	North American Vertical Datum 1988	5103
LD36991501.las	NAD83 (National Spatial Reference System 2011)	1116	North American Vertical Datum 1988	5103
LD36991504.las	NAD83 (National Spatial Reference System 2011)	1116	North American Vertical Datum 1988	5103
LD36991507.las	NAD83 (National Spatial Reference System 2011)	1116	North American Vertical Datum 1988	5103
LD36991510.las	NAD83 (National Spatial Reference System 2011)	1116	North American Vertical Datum 1988	5103
LD36991513.las	NAD83 (National Spatial Reference System 2011)	1116	North American Vertical Datum 1988	5103
LD36991516.las	NAD83 (National Spatial Reference System 2011)	1116	North American Vertical Datum 1988	5103
LD36991519.las	NAD83 (National Spatial Reference System 2011)	1116	North American Vertical Datum 1988	5103
LD36991522.las	NAD83 (National Spatial Reference System 2011)	1116	North American Vertical Datum 1988	5103
LD36991525.las	NAD83 (National Spatial Reference System 2011)	1116	North American Vertical Datum 1988	5103
LD36991528.las	NAD83 (National Spatial Reference System 2011)	1116	North American Vertical Datum 1988	5103
LD36991531.las	NAD83 (National Spatial Reference System 2011)	1116	North American Vertical Datum 1988	5103
LD36991534.las	NAD83 (National Spatial Reference System 2011)	1116	North American Vertical Datum 1988	5103
LD36991537.las	NAD83 (National Spatial Reference System 2011)	1116	North American Vertical Datum 1988	5103
LD36991540.las	NAD83 (National Spatial Reference System 2011)	1116	North American Vertical Datum 1988	5103
LD36991543.las	NAD83 (National Spatial Reference System 2011)	1116	North American Vertical Datum 1988	5103
LD36991546.las	NAD83 (National Spatial Reference System 2011)	1116	North American Vertical Datum 1988	5103
LD36991549.las	NAD83 (National Spatial Reference System 2011)	1116	North American Vertical Datum 1988	5103
LD36991552.las	NAD83 (National Spatial Reference System 2011)	1116	North American Vertical Datum 1988	5103
LD36991555.las	NAD83 (National Spatial Reference System 2011)	1116	North American Vertical Datum 1988	5103
LD36991558.las	NAD83 (National Spatial Reference System 2011)	1116	North American Vertical Datum 1988	5103
LD36991561.las	NAD83 (National Spatial Reference System 2011)	1116	North American Vertical Datum 1988	5103
LD36991564.las	NAD83 (National Spatial Reference System 2011)	1116	North American Vertical Datum 1988	5103
LD36991567.las	NAD83 (National Spatial Reference System 2011)	1116	North American Vertical Datum 1988	5103
LD36991570.las	NAD83 (National Spatial Reference System 2011)	1116	North American Vertical Datum 1988	5103
LD36991573.las	NAD83 (National Spatial Reference System 2011)	1116	North American Vertical Datum 1988	5103
LD36991576.las	NAD83 (National Spatial Reference System 2011)	1116	North American Vertical Datum 1988	5103
LD36991579.las	NAD83 (National Spatial Reference System 2011)	1116	North American Vertical Datum 1988	5103
LD36991582.las	NAD83 (National Spatial Reference System 2011)	1116	North American Vertical Datum 1988	5103
LD36991585.las	NAD83 (National Spatial Reference System 2011)	1116	North American Vertical Datum 1988	5103

DPH-4 Report on Datums - continued

File	Horizontal Datum	EPSG Code	Vertical Datum	EPSG Code
LD36991588.las	NAD83 (National Spatial Reference System 2011)	1116	North American Vertical Datum 1988	5103
LD36991591.las	NAD83 (National Spatial Reference System 2011)	1116	North American Vertical Datum 1988	5103
LD36991594.las	NAD83 (National Spatial Reference System 2011)	1116	North American Vertical Datum 1988	5103
LD36991597.las	NAD83 (National Spatial Reference System 2011)	1116	North American Vertical Datum 1988	5103
LD36991600.las	NAD83 (National Spatial Reference System 2011)	1116	North American Vertical Datum 1988	5103
LD36991603.las	NAD83 (National Spatial Reference System 2011)	1116	North American Vertical Datum 1988	5103
LD36991606.las	NAD83 (National Spatial Reference System 2011)	1116	North American Vertical Datum 1988	5103
LD36991609.las	NAD83 (National Spatial Reference System 2011)	1116	North American Vertical Datum 1988	5103
LD36991612.las	NAD83 (National Spatial Reference System 2011)	1116	North American Vertical Datum 1988	5103
LD36991615.las	NAD83 (National Spatial Reference System 2011)	1116	North American Vertical Datum 1988	5103
LD37021339.las	NAD83 (National Spatial Reference System 2011)	1116	North American Vertical Datum 1988	5103
LD37021342.las	NAD83 (National Spatial Reference System 2011)	1116	North American Vertical Datum 1988	5103
LD37021345.las	NAD83 (National Spatial Reference System 2011)	1116	North American Vertical Datum 1988	5103
LD37021348.las	NAD83 (National Spatial Reference System 2011)	1116	North American Vertical Datum 1988	5103
LD37021351.las	NAD83 (National Spatial Reference System 2011)	1116	North American Vertical Datum 1988	5103
LD37021354.las	NAD83 (National Spatial Reference System 2011)	1116	North American Vertical Datum 1988	5103
LD37021357.las	NAD83 (National Spatial Reference System 2011)	1116	North American Vertical Datum 1988	5103
LD37021360.las	NAD83 (National Spatial Reference System 2011)	1116	North American Vertical Datum 1988	5103
LD37021363.las	NAD83 (National Spatial Reference System 2011)	1116	North American Vertical Datum 1988	5103
LD37021366.las	NAD83 (National Spatial Reference System 2011)	1116	North American Vertical Datum 1988	5103
LD37021369.las	NAD83 (National Spatial Reference System 2011)	1116	North American Vertical Datum 1988	5103
LD37021372.las	NAD83 (National Spatial Reference System 2011)	1116	North American Vertical Datum 1988	5103
LD37021375.las	NAD83 (National Spatial Reference System 2011)	1116	North American Vertical Datum 1988	5103
LD37021378.las	NAD83 (National Spatial Reference System 2011)	1116	North American Vertical Datum 1988	5103
LD37021381.las	NAD83 (National Spatial Reference System 2011)	1116	North American Vertical Datum 1988	5103
LD37021384.las	NAD83 (National Spatial Reference System 2011)	1116	North American Vertical Datum 1988	5103
LD37021387.las	NAD83 (National Spatial Reference System 2011)	1116	North American Vertical Datum 1988	5103
LD37021390.las	NAD83 (National Spatial Reference System 2011)	1116	North American Vertical Datum 1988	5103
LD37021393.las	NAD83 (National Spatial Reference System 2011)	1116	North American Vertical Datum 1988	5103
LD37021396.las	NAD83 (National Spatial Reference System 2011)	1116	North American Vertical Datum 1988	5103
LD37021399.las	NAD83 (National Spatial Reference System 2011)	1116	North American Vertical Datum 1988	5103
LD37021402.las	NAD83 (National Spatial Reference System 2011)	1116	North American Vertical Datum 1988	5103
LD37021405.las	NAD83 (National Spatial Reference System 2011)	1116	North American Vertical Datum 1988	5103
LD37021408.las	NAD83 (National Spatial Reference System 2011)	1116	North American Vertical Datum 1988	5103

DPH-4 Report on Datums - continued

File	Horizontal Datum	EPSG Code	Vertical Datum	EPSG Code
LD37021411.las	NAD83 (National Spatial Reference System 2011)	1116	North American Vertical Datum 1988	5103
LD37021414.las	NAD83 (National Spatial Reference System 2011)	1116	North American Vertical Datum 1988	5103
LD37021417.las	NAD83 (National Spatial Reference System 2011)	1116	North American Vertical Datum 1988	5103
LD37021420.las	NAD83 (National Spatial Reference System 2011)	1116	North American Vertical Datum 1988	5103
LD37021423.las	NAD83 (National Spatial Reference System 2011)	1116	North American Vertical Datum 1988	5103
LD37021426.las	NAD83 (National Spatial Reference System 2011)	1116	North American Vertical Datum 1988	5103
LD37021429.las	NAD83 (National Spatial Reference System 2011)	1116	North American Vertical Datum 1988	5103
LD37021432.las	NAD83 (National Spatial Reference System 2011)	1116	North American Vertical Datum 1988	5103
LD37021435.las	NAD83 (National Spatial Reference System 2011)	1116	North American Vertical Datum 1988	5103
LD37021438.las	NAD83 (National Spatial Reference System 2011)	1116	North American Vertical Datum 1988	5103
LD37021441.las	NAD83 (National Spatial Reference System 2011)	1116	North American Vertical Datum 1988	5103
LD37021444.las	NAD83 (National Spatial Reference System 2011)	1116	North American Vertical Datum 1988	5103
LD37021447.las	NAD83 (National Spatial Reference System 2011)	1116	North American Vertical Datum 1988	5103
LD37021450.las	NAD83 (National Spatial Reference System 2011)	1116	North American Vertical Datum 1988	5103
LD37021453.las	NAD83 (National Spatial Reference System 2011)	1116	North American Vertical Datum 1988	5103
LD37021456.las	NAD83 (National Spatial Reference System 2011)	1116	North American Vertical Datum 1988	5103
LD37021459.las	NAD83 (National Spatial Reference System 2011)	1116	North American Vertical Datum 1988	5103
LD37021462.las	NAD83 (National Spatial Reference System 2011)	1116	North American Vertical Datum 1988	5103
LD37021465.las	NAD83 (National Spatial Reference System 2011)	1116	North American Vertical Datum 1988	5103
LD37021468.las	NAD83 (National Spatial Reference System 2011)	1116	North American Vertical Datum 1988	5103
LD37021471.las	NAD83 (National Spatial Reference System 2011)	1116	North American Vertical Datum 1988	5103
LD37021474.las	NAD83 (National Spatial Reference System 2011)	1116	North American Vertical Datum 1988	5103
LD37021477.las	NAD83 (National Spatial Reference System 2011)	1116	North American Vertical Datum 1988	5103
LD37021480.las	NAD83 (National Spatial Reference System 2011)	1116	North American Vertical Datum 1988	5103
LD37021483.las	NAD83 (National Spatial Reference System 2011)	1116	North American Vertical Datum 1988	5103
LD37021486.las	NAD83 (National Spatial Reference System 2011)	1116	North American Vertical Datum 1988	5103
LD37021489.las	NAD83 (National Spatial Reference System 2011)	1116	North American Vertical Datum 1988	5103
LD37021492.las	NAD83 (National Spatial Reference System 2011)	1116	North American Vertical Datum 1988	5103
LD37021495.las	NAD83 (National Spatial Reference System 2011)	1116	North American Vertical Datum 1988	5103
LD37021498.las	NAD83 (National Spatial Reference System 2011)	1116	North American Vertical Datum 1988	5103
LD37021501.las	NAD83 (National Spatial Reference System 2011)	1116	North American Vertical Datum 1988	5103
LD37021504.las	NAD83 (National Spatial Reference System 2011)	1116	North American Vertical Datum 1988	5103
LD37021507.las	NAD83 (National Spatial Reference System 2011)	1116	North American Vertical Datum 1988	5103
LD37021510.las	NAD83 (National Spatial Reference System 2011)	1116	North American Vertical Datum 1988	5103

DPH-4 Report on Datums - continued

File	Horizontal Datum	EPSG Code	Vertical Datum	EPSG Code
LD37021513.las	NAD83 (National Spatial Reference System 2011)	1116	North American Vertical Datum 1988	5103
LD37021516.las	NAD83 (National Spatial Reference System 2011)	1116	North American Vertical Datum 1988	5103
LD37021519.las	NAD83 (National Spatial Reference System 2011)	1116	North American Vertical Datum 1988	5103
LD37021522.las	NAD83 (National Spatial Reference System 2011)	1116	North American Vertical Datum 1988	5103
LD37021525.las	NAD83 (National Spatial Reference System 2011)	1116	North American Vertical Datum 1988	5103
LD37021528.las	NAD83 (National Spatial Reference System 2011)	1116	North American Vertical Datum 1988	5103
LD37021531.las	NAD83 (National Spatial Reference System 2011)	1116	North American Vertical Datum 1988	5103
LD37021534.las	NAD83 (National Spatial Reference System 2011)	1116	North American Vertical Datum 1988	5103
LD37021537.las	NAD83 (National Spatial Reference System 2011)	1116	North American Vertical Datum 1988	5103
LD37021540.las	NAD83 (National Spatial Reference System 2011)	1116	North American Vertical Datum 1988	5103
LD37021543.las	NAD83 (National Spatial Reference System 2011)	1116	North American Vertical Datum 1988	5103
LD37021546.las	NAD83 (National Spatial Reference System 2011)	1116	North American Vertical Datum 1988	5103
LD37021549.las	NAD83 (National Spatial Reference System 2011)	1116	North American Vertical Datum 1988	5103
LD37021552.las	NAD83 (National Spatial Reference System 2011)	1116	North American Vertical Datum 1988	5103
LD37021555.las	NAD83 (National Spatial Reference System 2011)	1116	North American Vertical Datum 1988	5103
LD37021558.las	NAD83 (National Spatial Reference System 2011)	1116	North American Vertical Datum 1988	5103
LD37021561.las	NAD83 (National Spatial Reference System 2011)	1116	North American Vertical Datum 1988	5103
LD37021564.las	NAD83 (National Spatial Reference System 2011)	1116	North American Vertical Datum 1988	5103
LD37021567.las	NAD83 (National Spatial Reference System 2011)	1116	North American Vertical Datum 1988	5103
LD37021570.las	NAD83 (National Spatial Reference System 2011)	1116	North American Vertical Datum 1988	5103
LD37021573.las	NAD83 (National Spatial Reference System 2011)	1116	North American Vertical Datum 1988	5103
LD37021576.las	NAD83 (National Spatial Reference System 2011)	1116	North American Vertical Datum 1988	5103
LD37021579.las	NAD83 (National Spatial Reference System 2011)	1116	North American Vertical Datum 1988	5103
LD37021582.las	NAD83 (National Spatial Reference System 2011)	1116	North American Vertical Datum 1988	5103
LD37021585.las	NAD83 (National Spatial Reference System 2011)	1116	North American Vertical Datum 1988	5103
LD37021588.las	NAD83 (National Spatial Reference System 2011)	1116	North American Vertical Datum 1988	5103
LD37021591.las	NAD83 (National Spatial Reference System 2011)	1116	North American Vertical Datum 1988	5103
LD37021594.las	NAD83 (National Spatial Reference System 2011)	1116	North American Vertical Datum 1988	5103
LD37021597.las	NAD83 (National Spatial Reference System 2011)	1116	North American Vertical Datum 1988	5103
LD37021600.las	NAD83 (National Spatial Reference System 2011)	1116	North American Vertical Datum 1988	5103
LD37021603.las	NAD83 (National Spatial Reference System 2011)	1116	North American Vertical Datum 1988	5103
LD37021606.las	NAD83 (National Spatial Reference System 2011)	1116	North American Vertical Datum 1988	5103
LD37021609.las	NAD83 (National Spatial Reference System 2011)	1116	North American Vertical Datum 1988	5103
LD37021612.las	NAD83 (National Spatial Reference System 2011)	1116	North American Vertical Datum 1988	5103

DPH-4 Report on Datums - continued

File	Horizontal Datum	EPSG Code	Vertical Datum	EPSG Code
LD37021615.las	NAD83 (National Spatial Reference System 2011)	1116	North American Vertical Datum 1988	5103
LD37051339.las	NAD83 (National Spatial Reference System 2011)	1116	North American Vertical Datum 1988	5103
LD37051342.las	NAD83 (National Spatial Reference System 2011)	1116	North American Vertical Datum 1988	5103
LD37051345.las	NAD83 (National Spatial Reference System 2011)	1116	North American Vertical Datum 1988	5103
LD37051348.las	NAD83 (National Spatial Reference System 2011)	1116	North American Vertical Datum 1988	5103
LD37051351.las	NAD83 (National Spatial Reference System 2011)	1116	North American Vertical Datum 1988	5103
LD37051354.las	NAD83 (National Spatial Reference System 2011)	1116	North American Vertical Datum 1988	5103
LD37051357.las	NAD83 (National Spatial Reference System 2011)	1116	North American Vertical Datum 1988	5103
LD37051360.las	NAD83 (National Spatial Reference System 2011)	1116	North American Vertical Datum 1988	5103
LD37051363.las	NAD83 (National Spatial Reference System 2011)	1116	North American Vertical Datum 1988	5103
LD37051366.las	NAD83 (National Spatial Reference System 2011)	1116	North American Vertical Datum 1988	5103
LD37051369.las	NAD83 (National Spatial Reference System 2011)	1116	North American Vertical Datum 1988	5103
LD37051372.las	NAD83 (National Spatial Reference System 2011)	1116	North American Vertical Datum 1988	5103
LD37051375.las	NAD83 (National Spatial Reference System 2011)	1116	North American Vertical Datum 1988	5103
LD37051378.las	NAD83 (National Spatial Reference System 2011)	1116	North American Vertical Datum 1988	5103
LD37051381.las	NAD83 (National Spatial Reference System 2011)	1116	North American Vertical Datum 1988	5103
LD37051384.las	NAD83 (National Spatial Reference System 2011)	1116	North American Vertical Datum 1988	5103
LD37051387.las	NAD83 (National Spatial Reference System 2011)	1116	North American Vertical Datum 1988	5103
LD37051390.las	NAD83 (National Spatial Reference System 2011)	1116	North American Vertical Datum 1988	5103
LD37051393.las	NAD83 (National Spatial Reference System 2011)	1116	North American Vertical Datum 1988	5103
LD37051396.las	NAD83 (National Spatial Reference System 2011)	1116	North American Vertical Datum 1988	5103
LD37051399.las	NAD83 (National Spatial Reference System 2011)	1116	North American Vertical Datum 1988	5103
LD37051402.las	NAD83 (National Spatial Reference System 2011)	1116	North American Vertical Datum 1988	5103
LD37051405.las	NAD83 (National Spatial Reference System 2011)	1116	North American Vertical Datum 1988	5103
LD37051408.las	NAD83 (National Spatial Reference System 2011)	1116	North American Vertical Datum 1988	5103
LD37051411.las	NAD83 (National Spatial Reference System 2011)	1116	North American Vertical Datum 1988	5103
LD37051414.las	NAD83 (National Spatial Reference System 2011)	1116	North American Vertical Datum 1988	5103
LD37051417.las	NAD83 (National Spatial Reference System 2011)	1116	North American Vertical Datum 1988	5103
LD37051420.las	NAD83 (National Spatial Reference System 2011)	1116	North American Vertical Datum 1988	5103
LD37051423.las	NAD83 (National Spatial Reference System 2011)	1116	North American Vertical Datum 1988	5103
LD37051426.las	NAD83 (National Spatial Reference System 2011)	1116	North American Vertical Datum 1988	5103
LD37051429.las	NAD83 (National Spatial Reference System 2011)	1116	North American Vertical Datum 1988	5103
LD37051432.las	NAD83 (National Spatial Reference System 2011)	1116	North American Vertical Datum 1988	5103
LD37051435.las	NAD83 (National Spatial Reference System 2011)	1116	North American Vertical Datum 1988	5103

DPH-4 Report on Datums - continued

File	Horizontal Datum	EPSG Code	Vertical Datum	EPSG Code
LD37051438.las	NAD83 (National Spatial Reference System 2011)	1116	North American Vertical Datum 1988	5103
LD37051441.las	NAD83 (National Spatial Reference System 2011)	1116	North American Vertical Datum 1988	5103
LD37051444.las	NAD83 (National Spatial Reference System 2011)	1116	North American Vertical Datum 1988	5103
LD37051447.las	NAD83 (National Spatial Reference System 2011)	1116	North American Vertical Datum 1988	5103
LD37051450.las	NAD83 (National Spatial Reference System 2011)	1116	North American Vertical Datum 1988	5103
LD37051453.las	NAD83 (National Spatial Reference System 2011)	1116	North American Vertical Datum 1988	5103
LD37051456.las	NAD83 (National Spatial Reference System 2011)	1116	North American Vertical Datum 1988	5103
LD37051459.las	NAD83 (National Spatial Reference System 2011)	1116	North American Vertical Datum 1988	5103
LD37051462.las	NAD83 (National Spatial Reference System 2011)	1116	North American Vertical Datum 1988	5103
LD37051465.las	NAD83 (National Spatial Reference System 2011)	1116	North American Vertical Datum 1988	5103
LD37051468.las	NAD83 (National Spatial Reference System 2011)	1116	North American Vertical Datum 1988	5103
LD37051471.las	NAD83 (National Spatial Reference System 2011)	1116	North American Vertical Datum 1988	5103
LD37051474.las	NAD83 (National Spatial Reference System 2011)	1116	North American Vertical Datum 1988	5103
LD37051477.las	NAD83 (National Spatial Reference System 2011)	1116	North American Vertical Datum 1988	5103
LD37051480.las	NAD83 (National Spatial Reference System 2011)	1116	North American Vertical Datum 1988	5103
LD37051483.las	NAD83 (National Spatial Reference System 2011)	1116	North American Vertical Datum 1988	5103
LD37051486.las	NAD83 (National Spatial Reference System 2011)	1116	North American Vertical Datum 1988	5103
LD37051489.las	NAD83 (National Spatial Reference System 2011)	1116	North American Vertical Datum 1988	5103
LD37051492.las	NAD83 (National Spatial Reference System 2011)	1116	North American Vertical Datum 1988	5103
LD37051495.las	NAD83 (National Spatial Reference System 2011)	1116	North American Vertical Datum 1988	5103
LD37051498.las	NAD83 (National Spatial Reference System 2011)	1116	North American Vertical Datum 1988	5103
LD37051501.las	NAD83 (National Spatial Reference System 2011)	1116	North American Vertical Datum 1988	5103
LD37051504.las	NAD83 (National Spatial Reference System 2011)	1116	North American Vertical Datum 1988	5103
LD37051507.las	NAD83 (National Spatial Reference System 2011)	1116	North American Vertical Datum 1988	5103
LD37051510.las	NAD83 (National Spatial Reference System 2011)	1116	North American Vertical Datum 1988	5103
LD37051513.las	NAD83 (National Spatial Reference System 2011)	1116	North American Vertical Datum 1988	5103
LD37051516.las	NAD83 (National Spatial Reference System 2011)	1116	North American Vertical Datum 1988	5103
LD37051519.las	NAD83 (National Spatial Reference System 2011)	1116	North American Vertical Datum 1988	5103
LD37051522.las	NAD83 (National Spatial Reference System 2011)	1116	North American Vertical Datum 1988	5103
LD37051525.las	NAD83 (National Spatial Reference System 2011)	1116	North American Vertical Datum 1988	5103
LD37051528.las	NAD83 (National Spatial Reference System 2011)	1116	North American Vertical Datum 1988	5103
LD37051531.las	NAD83 (National Spatial Reference System 2011)	1116	North American Vertical Datum 1988	5103
LD37051534.las	NAD83 (National Spatial Reference System 2011)	1116	North American Vertical Datum 1988	5103
LD37051537.las	NAD83 (National Spatial Reference System 2011)	1116	North American Vertical Datum 1988	5103

DPH-4 Report on Datums - continued

File	Horizontal Datum	EPSG Code	Vertical Datum	EPSG Code
LD37051540.las	NAD83 (National Spatial Reference System 2011)	1116	North American Vertical Datum 1988	5103
LD37051543.las	NAD83 (National Spatial Reference System 2011)	1116	North American Vertical Datum 1988	5103
LD37051546.las	NAD83 (National Spatial Reference System 2011)	1116	North American Vertical Datum 1988	5103
LD37051549.las	NAD83 (National Spatial Reference System 2011)	1116	North American Vertical Datum 1988	5103
LD37051552.las	NAD83 (National Spatial Reference System 2011)	1116	North American Vertical Datum 1988	5103
LD37051555.las	NAD83 (National Spatial Reference System 2011)	1116	North American Vertical Datum 1988	5103
LD37051558.las	NAD83 (National Spatial Reference System 2011)	1116	North American Vertical Datum 1988	5103
LD37051561.las	NAD83 (National Spatial Reference System 2011)	1116	North American Vertical Datum 1988	5103
LD37051564.las	NAD83 (National Spatial Reference System 2011)	1116	North American Vertical Datum 1988	5103
LD37051567.las	NAD83 (National Spatial Reference System 2011)	1116	North American Vertical Datum 1988	5103
LD37051570.las	NAD83 (National Spatial Reference System 2011)	1116	North American Vertical Datum 1988	5103
LD37051573.las	NAD83 (National Spatial Reference System 2011)	1116	North American Vertical Datum 1988	5103
LD37051576.las	NAD83 (National Spatial Reference System 2011)	1116	North American Vertical Datum 1988	5103
LD37051579.las	NAD83 (National Spatial Reference System 2011)	1116	North American Vertical Datum 1988	5103
LD37051582.las	NAD83 (National Spatial Reference System 2011)	1116	North American Vertical Datum 1988	5103
LD37051585.las	NAD83 (National Spatial Reference System 2011)	1116	North American Vertical Datum 1988	5103
LD37051588.las	NAD83 (National Spatial Reference System 2011)	1116	North American Vertical Datum 1988	5103
LD37051591.las	NAD83 (National Spatial Reference System 2011)	1116	North American Vertical Datum 1988	5103
LD37051594.las	NAD83 (National Spatial Reference System 2011)	1116	North American Vertical Datum 1988	5103
LD37051597.las	NAD83 (National Spatial Reference System 2011)	1116	North American Vertical Datum 1988	5103
LD37051600.las	NAD83 (National Spatial Reference System 2011)	1116	North American Vertical Datum 1988	5103
LD37051603.las	NAD83 (National Spatial Reference System 2011)	1116	North American Vertical Datum 1988	5103
LD37051606.las	NAD83 (National Spatial Reference System 2011)	1116	North American Vertical Datum 1988	5103
LD37051609.las	NAD83 (National Spatial Reference System 2011)	1116	North American Vertical Datum 1988	5103
LD37051612.las	NAD83 (National Spatial Reference System 2011)	1116	North American Vertical Datum 1988	5103
LD37051615.las	NAD83 (National Spatial Reference System 2011)	1116	North American Vertical Datum 1988	5103
LD37081339.las	NAD83 (National Spatial Reference System 2011)	1116	North American Vertical Datum 1988	5103
LD37081342.las	NAD83 (National Spatial Reference System 2011)	1116	North American Vertical Datum 1988	5103
LD37081345.las	NAD83 (National Spatial Reference System 2011)	1116	North American Vertical Datum 1988	5103
LD37081348.las	NAD83 (National Spatial Reference System 2011)	1116	North American Vertical Datum 1988	5103
LD37081351.las	NAD83 (National Spatial Reference System 2011)	1116	North American Vertical Datum 1988	5103
LD37081354.las	NAD83 (National Spatial Reference System 2011)	1116	North American Vertical Datum 1988	5103
LD37081357.las	NAD83 (National Spatial Reference System 2011)	1116	North American Vertical Datum 1988	5103
LD37081360.las	NAD83 (National Spatial Reference System 2011)	1116	North American Vertical Datum 1988	5103

DPH-4 Report on Datums - continued

File	Horizontal Datum	EPSG Code	Vertical Datum	EPSG Code
LD37081363.las	NAD83 (National Spatial Reference System 2011)	1116	North American Vertical Datum 1988	5103
LD37081366.las	NAD83 (National Spatial Reference System 2011)	1116	North American Vertical Datum 1988	5103
LD37081369.las	NAD83 (National Spatial Reference System 2011)	1116	North American Vertical Datum 1988	5103
LD37081372.las	NAD83 (National Spatial Reference System 2011)	1116	North American Vertical Datum 1988	5103
LD37081375.las	NAD83 (National Spatial Reference System 2011)	1116	North American Vertical Datum 1988	5103
LD37081378.las	NAD83 (National Spatial Reference System 2011)	1116	North American Vertical Datum 1988	5103
LD37081381.las	NAD83 (National Spatial Reference System 2011)	1116	North American Vertical Datum 1988	5103
LD37081384.las	NAD83 (National Spatial Reference System 2011)	1116	North American Vertical Datum 1988	5103
LD37081387.las	NAD83 (National Spatial Reference System 2011)	1116	North American Vertical Datum 1988	5103
LD37081390.las	NAD83 (National Spatial Reference System 2011)	1116	North American Vertical Datum 1988	5103
LD37081393.las	NAD83 (National Spatial Reference System 2011)	1116	North American Vertical Datum 1988	5103
LD37081396.las	NAD83 (National Spatial Reference System 2011)	1116	North American Vertical Datum 1988	5103
LD37081399.las	NAD83 (National Spatial Reference System 2011)	1116	North American Vertical Datum 1988	5103
LD37081402.las	NAD83 (National Spatial Reference System 2011)	1116	North American Vertical Datum 1988	5103
LD37081405.las	NAD83 (National Spatial Reference System 2011)	1116	North American Vertical Datum 1988	5103
LD37081408.las	NAD83 (National Spatial Reference System 2011)	1116	North American Vertical Datum 1988	5103
LD37081411.las	NAD83 (National Spatial Reference System 2011)	1116	North American Vertical Datum 1988	5103
LD37081414.las	NAD83 (National Spatial Reference System 2011)	1116	North American Vertical Datum 1988	5103
LD37081417.las	NAD83 (National Spatial Reference System 2011)	1116	North American Vertical Datum 1988	5103
LD37081420.las	NAD83 (National Spatial Reference System 2011)	1116	North American Vertical Datum 1988	5103
LD37081423.las	NAD83 (National Spatial Reference System 2011)	1116	North American Vertical Datum 1988	5103
LD37081426.las	NAD83 (National Spatial Reference System 2011)	1116	North American Vertical Datum 1988	5103
LD37081429.las	NAD83 (National Spatial Reference System 2011)	1116	North American Vertical Datum 1988	5103
LD37081432.las	NAD83 (National Spatial Reference System 2011)	1116	North American Vertical Datum 1988	5103
LD37081435.las	NAD83 (National Spatial Reference System 2011)	1116	North American Vertical Datum 1988	5103
LD37081438.las	NAD83 (National Spatial Reference System 2011)	1116	North American Vertical Datum 1988	5103
LD37081441.las	NAD83 (National Spatial Reference System 2011)	1116	North American Vertical Datum 1988	5103
LD37081444.las	NAD83 (National Spatial Reference System 2011)	1116	North American Vertical Datum 1988	5103
LD37081447.las	NAD83 (National Spatial Reference System 2011)	1116	North American Vertical Datum 1988	5103
LD37081450.las	NAD83 (National Spatial Reference System 2011)	1116	North American Vertical Datum 1988	5103
LD37081453.las	NAD83 (National Spatial Reference System 2011)	1116	North American Vertical Datum 1988	5103
LD37081456.las	NAD83 (National Spatial Reference System 2011)	1116	North American Vertical Datum 1988	5103
LD37081459.las	NAD83 (National Spatial Reference System 2011)	1116	North American Vertical Datum 1988	5103
LD37081462.las	NAD83 (National Spatial Reference System 2011)	1116	North American Vertical Datum 1988	5103

DPH-4 Report on Datums - continued

File	Horizontal Datum	EPSG Code	Vertical Datum	EPSG Code
LD37081465.las	NAD83 (National Spatial Reference System 2011)	1116	North American Vertical Datum 1988	5103
LD37081468.las	NAD83 (National Spatial Reference System 2011)	1116	North American Vertical Datum 1988	5103
LD37081471.las	NAD83 (National Spatial Reference System 2011)	1116	North American Vertical Datum 1988	5103
LD37081474.las	NAD83 (National Spatial Reference System 2011)	1116	North American Vertical Datum 1988	5103
LD37081477.las	NAD83 (National Spatial Reference System 2011)	1116	North American Vertical Datum 1988	5103
LD37081480.las	NAD83 (National Spatial Reference System 2011)	1116	North American Vertical Datum 1988	5103
LD37081483.las	NAD83 (National Spatial Reference System 2011)	1116	North American Vertical Datum 1988	5103
LD37081486.las	NAD83 (National Spatial Reference System 2011)	1116	North American Vertical Datum 1988	5103
LD37081489.las	NAD83 (National Spatial Reference System 2011)	1116	North American Vertical Datum 1988	5103
LD37081492.las	NAD83 (National Spatial Reference System 2011)	1116	North American Vertical Datum 1988	5103
LD37081495.las	NAD83 (National Spatial Reference System 2011)	1116	North American Vertical Datum 1988	5103
LD37081498.las	NAD83 (National Spatial Reference System 2011)	1116	North American Vertical Datum 1988	5103
LD37081501.las	NAD83 (National Spatial Reference System 2011)	1116	North American Vertical Datum 1988	5103
LD37081504.las	NAD83 (National Spatial Reference System 2011)	1116	North American Vertical Datum 1988	5103
LD37081507.las	NAD83 (National Spatial Reference System 2011)	1116	North American Vertical Datum 1988	5103
LD37081510.las	NAD83 (National Spatial Reference System 2011)	1116	North American Vertical Datum 1988	5103
LD37081513.las	NAD83 (National Spatial Reference System 2011)	1116	North American Vertical Datum 1988	5103
LD37081516.las	NAD83 (National Spatial Reference System 2011)	1116	North American Vertical Datum 1988	5103
LD37081519.las	NAD83 (National Spatial Reference System 2011)	1116	North American Vertical Datum 1988	5103
LD37081522.las	NAD83 (National Spatial Reference System 2011)	1116	North American Vertical Datum 1988	5103
LD37081525.las	NAD83 (National Spatial Reference System 2011)	1116	North American Vertical Datum 1988	5103
LD37081528.las	NAD83 (National Spatial Reference System 2011)	1116	North American Vertical Datum 1988	5103
LD37081531.las	NAD83 (National Spatial Reference System 2011)	1116	North American Vertical Datum 1988	5103
LD37081534.las	NAD83 (National Spatial Reference System 2011)	1116	North American Vertical Datum 1988	5103
LD37081537.las	NAD83 (National Spatial Reference System 2011)	1116	North American Vertical Datum 1988	5103
LD37081540.las	NAD83 (National Spatial Reference System 2011)	1116	North American Vertical Datum 1988	5103
LD37081543.las	NAD83 (National Spatial Reference System 2011)	1116	North American Vertical Datum 1988	5103
LD37081546.las	NAD83 (National Spatial Reference System 2011)	1116	North American Vertical Datum 1988	5103
LD37081549.las	NAD83 (National Spatial Reference System 2011)	1116	North American Vertical Datum 1988	5103
LD37081552.las	NAD83 (National Spatial Reference System 2011)	1116	North American Vertical Datum 1988	5103
LD37081555.las	NAD83 (National Spatial Reference System 2011)	1116	North American Vertical Datum 1988	5103
LD37081558.las	NAD83 (National Spatial Reference System 2011)	1116	North American Vertical Datum 1988	5103
LD37081561.las	NAD83 (National Spatial Reference System 2011)	1116	North American Vertical Datum 1988	5103
LD37081564.las	NAD83 (National Spatial Reference System 2011)	1116	North American Vertical Datum 1988	5103

DPH-4 Report on Datums - continued

File	Horizontal Datum	EPSG Code	Vertical Datum	EPSG Code
LD37081567.las	NAD83 (National Spatial Reference System 2011)	1116	North American Vertical Datum 1988	5103
LD37081570.las	NAD83 (National Spatial Reference System 2011)	1116	North American Vertical Datum 1988	5103
LD37081573.las	NAD83 (National Spatial Reference System 2011)	1116	North American Vertical Datum 1988	5103
LD37081576.las	NAD83 (National Spatial Reference System 2011)	1116	North American Vertical Datum 1988	5103
LD37081579.las	NAD83 (National Spatial Reference System 2011)	1116	North American Vertical Datum 1988	5103
LD37081582.las	NAD83 (National Spatial Reference System 2011)	1116	North American Vertical Datum 1988	5103
LD37081585.las	NAD83 (National Spatial Reference System 2011)	1116	North American Vertical Datum 1988	5103
LD37081588.las	NAD83 (National Spatial Reference System 2011)	1116	North American Vertical Datum 1988	5103
LD37081591.las	NAD83 (National Spatial Reference System 2011)	1116	North American Vertical Datum 1988	5103
LD37081594.las	NAD83 (National Spatial Reference System 2011)	1116	North American Vertical Datum 1988	5103
LD37081597.las	NAD83 (National Spatial Reference System 2011)	1116	North American Vertical Datum 1988	5103
LD37081600.las	NAD83 (National Spatial Reference System 2011)	1116	North American Vertical Datum 1988	5103
LD37081603.las	NAD83 (National Spatial Reference System 2011)	1116	North American Vertical Datum 1988	5103
LD37081606.las	NAD83 (National Spatial Reference System 2011)	1116	North American Vertical Datum 1988	5103
LD37081609.las	NAD83 (National Spatial Reference System 2011)	1116	North American Vertical Datum 1988	5103
LD37081612.las	NAD83 (National Spatial Reference System 2011)	1116	North American Vertical Datum 1988	5103
LD37081615.las	NAD83 (National Spatial Reference System 2011)	1116	North American Vertical Datum 1988	5103
LD37111339.las	NAD83 (National Spatial Reference System 2011)	1116	North American Vertical Datum 1988	5103
LD37111342.las	NAD83 (National Spatial Reference System 2011)	1116	North American Vertical Datum 1988	5103
LD37111345.las	NAD83 (National Spatial Reference System 2011)	1116	North American Vertical Datum 1988	5103
LD37111348.las	NAD83 (National Spatial Reference System 2011)	1116	North American Vertical Datum 1988	5103
LD37111351.las	NAD83 (National Spatial Reference System 2011)	1116	North American Vertical Datum 1988	5103
LD37111354.las	NAD83 (National Spatial Reference System 2011)	1116	North American Vertical Datum 1988	5103
LD37111357.las	NAD83 (National Spatial Reference System 2011)	1116	North American Vertical Datum 1988	5103
LD37111360.las	NAD83 (National Spatial Reference System 2011)	1116	North American Vertical Datum 1988	5103
LD37111363.las	NAD83 (National Spatial Reference System 2011)	1116	North American Vertical Datum 1988	5103
LD37111366.las	NAD83 (National Spatial Reference System 2011)	1116	North American Vertical Datum 1988	5103
LD37111369.las	NAD83 (National Spatial Reference System 2011)	1116	North American Vertical Datum 1988	5103
LD37111372.las	NAD83 (National Spatial Reference System 2011)	1116	North American Vertical Datum 1988	5103
LD37111375.las	NAD83 (National Spatial Reference System 2011)	1116	North American Vertical Datum 1988	5103
LD37111378.las	NAD83 (National Spatial Reference System 2011)	1116	North American Vertical Datum 1988	5103
LD37111381.las	NAD83 (National Spatial Reference System 2011)	1116	North American Vertical Datum 1988	5103
LD37111384.las	NAD83 (National Spatial Reference System 2011)	1116	North American Vertical Datum 1988	5103
LD37111387.las	NAD83 (National Spatial Reference System 2011)	1116	North American Vertical Datum 1988	5103

DPH-4 Report on Datums - continued

File	Horizontal Datum	EPSG Code	Vertical Datum	EPSG Code
LD37111390.las	NAD83 (National Spatial Reference System 2011)	1116	North American Vertical Datum 1988	5103
LD37111393.las	NAD83 (National Spatial Reference System 2011)	1116	North American Vertical Datum 1988	5103
LD37111396.las	NAD83 (National Spatial Reference System 2011)	1116	North American Vertical Datum 1988	5103
LD37111399.las	NAD83 (National Spatial Reference System 2011)	1116	North American Vertical Datum 1988	5103
LD37111402.las	NAD83 (National Spatial Reference System 2011)	1116	North American Vertical Datum 1988	5103
LD37111405.las	NAD83 (National Spatial Reference System 2011)	1116	North American Vertical Datum 1988	5103
LD37111408.las	NAD83 (National Spatial Reference System 2011)	1116	North American Vertical Datum 1988	5103
LD37111411.las	NAD83 (National Spatial Reference System 2011)	1116	North American Vertical Datum 1988	5103
LD37111414.las	NAD83 (National Spatial Reference System 2011)	1116	North American Vertical Datum 1988	5103
LD37111417.las	NAD83 (National Spatial Reference System 2011)	1116	North American Vertical Datum 1988	5103
LD37111420.las	NAD83 (National Spatial Reference System 2011)	1116	North American Vertical Datum 1988	5103
LD37111423.las	NAD83 (National Spatial Reference System 2011)	1116	North American Vertical Datum 1988	5103
LD37111426.las	NAD83 (National Spatial Reference System 2011)	1116	North American Vertical Datum 1988	5103
LD37111429.las	NAD83 (National Spatial Reference System 2011)	1116	North American Vertical Datum 1988	5103
LD37111432.las	NAD83 (National Spatial Reference System 2011)	1116	North American Vertical Datum 1988	5103
LD37111435.las	NAD83 (National Spatial Reference System 2011)	1116	North American Vertical Datum 1988	5103
LD37111438.las	NAD83 (National Spatial Reference System 2011)	1116	North American Vertical Datum 1988	5103
LD37111441.las	NAD83 (National Spatial Reference System 2011)	1116	North American Vertical Datum 1988	5103
LD37111444.las	NAD83 (National Spatial Reference System 2011)	1116	North American Vertical Datum 1988	5103
LD37111447.las	NAD83 (National Spatial Reference System 2011)	1116	North American Vertical Datum 1988	5103
LD37111450.las	NAD83 (National Spatial Reference System 2011)	1116	North American Vertical Datum 1988	5103
LD37111453.las	NAD83 (National Spatial Reference System 2011)	1116	North American Vertical Datum 1988	5103
LD37111456.las	NAD83 (National Spatial Reference System 2011)	1116	North American Vertical Datum 1988	5103
LD37111459.las	NAD83 (National Spatial Reference System 2011)	1116	North American Vertical Datum 1988	5103
LD37111462.las	NAD83 (National Spatial Reference System 2011)	1116	North American Vertical Datum 1988	5103
LD37111465.las	NAD83 (National Spatial Reference System 2011)	1116	North American Vertical Datum 1988	5103
LD37111468.las	NAD83 (National Spatial Reference System 2011)	1116	North American Vertical Datum 1988	5103
LD37111471.las	NAD83 (National Spatial Reference System 2011)	1116	North American Vertical Datum 1988	5103
LD37111474.las	NAD83 (National Spatial Reference System 2011)	1116	North American Vertical Datum 1988	5103
LD37111477.las	NAD83 (National Spatial Reference System 2011)	1116	North American Vertical Datum 1988	5103
LD37111480.las	NAD83 (National Spatial Reference System 2011)	1116	North American Vertical Datum 1988	5103
LD37111483.las	NAD83 (National Spatial Reference System 2011)	1116	North American Vertical Datum 1988	5103
LD37111486.las	NAD83 (National Spatial Reference System 2011)	1116	North American Vertical Datum 1988	5103
LD37111489.las	NAD83 (National Spatial Reference System 2011)	1116	North American Vertical Datum 1988	5103

DPH-4 Report on Datums - continued

File	Horizontal Datum	EPSG Code	Vertical Datum	EPSG Code
LD37111492.las	NAD83 (National Spatial Reference System 2011)	1116	North American Vertical Datum 1988	5103
LD37111495.las	NAD83 (National Spatial Reference System 2011)	1116	North American Vertical Datum 1988	5103
LD37111498.las	NAD83 (National Spatial Reference System 2011)	1116	North American Vertical Datum 1988	5103
LD37111501.las	NAD83 (National Spatial Reference System 2011)	1116	North American Vertical Datum 1988	5103
LD37111504.las	NAD83 (National Spatial Reference System 2011)	1116	North American Vertical Datum 1988	5103
LD37111507.las	NAD83 (National Spatial Reference System 2011)	1116	North American Vertical Datum 1988	5103
LD37111510.las	NAD83 (National Spatial Reference System 2011)	1116	North American Vertical Datum 1988	5103
LD37111513.las	NAD83 (National Spatial Reference System 2011)	1116	North American Vertical Datum 1988	5103
LD37111516.las	NAD83 (National Spatial Reference System 2011)	1116	North American Vertical Datum 1988	5103
LD37111519.las	NAD83 (National Spatial Reference System 2011)	1116	North American Vertical Datum 1988	5103
LD37111522.las	NAD83 (National Spatial Reference System 2011)	1116	North American Vertical Datum 1988	5103
LD37111525.las	NAD83 (National Spatial Reference System 2011)	1116	North American Vertical Datum 1988	5103
LD37111528.las	NAD83 (National Spatial Reference System 2011)	1116	North American Vertical Datum 1988	5103
LD37111531.las	NAD83 (National Spatial Reference System 2011)	1116	North American Vertical Datum 1988	5103
LD37111534.las	NAD83 (National Spatial Reference System 2011)	1116	North American Vertical Datum 1988	5103
LD37111537.las	NAD83 (National Spatial Reference System 2011)	1116	North American Vertical Datum 1988	5103
LD37111540.las	NAD83 (National Spatial Reference System 2011)	1116	North American Vertical Datum 1988	5103
LD37111543.las	NAD83 (National Spatial Reference System 2011)	1116	North American Vertical Datum 1988	5103
LD37111546.las	NAD83 (National Spatial Reference System 2011)	1116	North American Vertical Datum 1988	5103
LD37111549.las	NAD83 (National Spatial Reference System 2011)	1116	North American Vertical Datum 1988	5103
LD37111552.las	NAD83 (National Spatial Reference System 2011)	1116	North American Vertical Datum 1988	5103
LD37111555.las	NAD83 (National Spatial Reference System 2011)	1116	North American Vertical Datum 1988	5103
LD37111558.las	NAD83 (National Spatial Reference System 2011)	1116	North American Vertical Datum 1988	5103
LD37111561.las	NAD83 (National Spatial Reference System 2011)	1116	North American Vertical Datum 1988	5103
LD37111564.las	NAD83 (National Spatial Reference System 2011)	1116	North American Vertical Datum 1988	5103
LD37111567.las	NAD83 (National Spatial Reference System 2011)	1116	North American Vertical Datum 1988	5103
LD37111570.las	NAD83 (National Spatial Reference System 2011)	1116	North American Vertical Datum 1988	5103
LD37111573.las	NAD83 (National Spatial Reference System 2011)	1116	North American Vertical Datum 1988	5103
LD37111576.las	NAD83 (National Spatial Reference System 2011)	1116	North American Vertical Datum 1988	5103
LD37111579.las	NAD83 (National Spatial Reference System 2011)	1116	North American Vertical Datum 1988	5103
LD37111582.las	NAD83 (National Spatial Reference System 2011)	1116	North American Vertical Datum 1988	5103
LD37111585.las	NAD83 (National Spatial Reference System 2011)	1116	North American Vertical Datum 1988	5103
LD37111588.las	NAD83 (National Spatial Reference System 2011)	1116	North American Vertical Datum 1988	5103
LD37111591.las	NAD83 (National Spatial Reference System 2011)	1116	North American Vertical Datum 1988	5103

DPH-4 Report on Datums - continued

File	Horizontal Datum	EPSG Code	Vertical Datum	EPSG Code
LD37111594.las	NAD83 (National Spatial Reference System 2011)	1116	North American Vertical Datum 1988	5103
LD37111597.las	NAD83 (National Spatial Reference System 2011)	1116	North American Vertical Datum 1988	5103
LD37111600.las	NAD83 (National Spatial Reference System 2011)	1116	North American Vertical Datum 1988	5103
LD37111603.las	NAD83 (National Spatial Reference System 2011)	1116	North American Vertical Datum 1988	5103
LD37111606.las	NAD83 (National Spatial Reference System 2011)	1116	North American Vertical Datum 1988	5103
LD37111609.las	NAD83 (National Spatial Reference System 2011)	1116	North American Vertical Datum 1988	5103
LD37111612.las	NAD83 (National Spatial Reference System 2011)	1116	North American Vertical Datum 1988	5103
LD37111615.las	NAD83 (National Spatial Reference System 2011)	1116	North American Vertical Datum 1988	5103
LD37111618.las	NAD83 (National Spatial Reference System 2011)	1116	North American Vertical Datum 1988	5103
LD37141339.las	NAD83 (National Spatial Reference System 2011)	1116	North American Vertical Datum 1988	5103
LD37141342.las	NAD83 (National Spatial Reference System 2011)	1116	North American Vertical Datum 1988	5103
LD37141345.las	NAD83 (National Spatial Reference System 2011)	1116	North American Vertical Datum 1988	5103
LD37141348.las	NAD83 (National Spatial Reference System 2011)	1116	North American Vertical Datum 1988	5103
LD37141351.las	NAD83 (National Spatial Reference System 2011)	1116	North American Vertical Datum 1988	5103
LD37141354.las	NAD83 (National Spatial Reference System 2011)	1116	North American Vertical Datum 1988	5103
LD37141357.las	NAD83 (National Spatial Reference System 2011)	1116	North American Vertical Datum 1988	5103
LD37141360.las	NAD83 (National Spatial Reference System 2011)	1116	North American Vertical Datum 1988	5103
LD37141363.las	NAD83 (National Spatial Reference System 2011)	1116	North American Vertical Datum 1988	5103
LD37141366.las	NAD83 (National Spatial Reference System 2011)	1116	North American Vertical Datum 1988	5103
LD37141369.las	NAD83 (National Spatial Reference System 2011)	1116	North American Vertical Datum 1988	5103
LD37141372.las	NAD83 (National Spatial Reference System 2011)	1116	North American Vertical Datum 1988	5103
LD37141375.las	NAD83 (National Spatial Reference System 2011)	1116	North American Vertical Datum 1988	5103
LD37141378.las	NAD83 (National Spatial Reference System 2011)	1116	North American Vertical Datum 1988	5103
LD37141381.las	NAD83 (National Spatial Reference System 2011)	1116	North American Vertical Datum 1988	5103
LD37141384.las	NAD83 (National Spatial Reference System 2011)	1116	North American Vertical Datum 1988	5103
LD37141387.las	NAD83 (National Spatial Reference System 2011)	1116	North American Vertical Datum 1988	5103
LD37141390.las	NAD83 (National Spatial Reference System 2011)	1116	North American Vertical Datum 1988	5103
LD37141393.las	NAD83 (National Spatial Reference System 2011)	1116	North American Vertical Datum 1988	5103
LD37141396.las	NAD83 (National Spatial Reference System 2011)	1116	North American Vertical Datum 1988	5103
LD37141399.las	NAD83 (National Spatial Reference System 2011)	1116	North American Vertical Datum 1988	5103
LD37141402.las	NAD83 (National Spatial Reference System 2011)	1116	North American Vertical Datum 1988	5103
LD37141405.las	NAD83 (National Spatial Reference System 2011)	1116	North American Vertical Datum 1988	5103
LD37141408.las	NAD83 (National Spatial Reference System 2011)	1116	North American Vertical Datum 1988	5103
LD37141411.las	NAD83 (National Spatial Reference System 2011)	1116	North American Vertical Datum 1988	5103

DPH-4 Report on Datums - continued

File	Horizontal Datum	EPSG Code	Vertical Datum	EPSG Code
LD37141414.las	NAD83 (National Spatial Reference System 2011)	1116	North American Vertical Datum 1988	5103
LD37141417.las	NAD83 (National Spatial Reference System 2011)	1116	North American Vertical Datum 1988	5103
LD37141420.las	NAD83 (National Spatial Reference System 2011)	1116	North American Vertical Datum 1988	5103
LD37141423.las	NAD83 (National Spatial Reference System 2011)	1116	North American Vertical Datum 1988	5103
LD37141426.las	NAD83 (National Spatial Reference System 2011)	1116	North American Vertical Datum 1988	5103
LD37141429.las	NAD83 (National Spatial Reference System 2011)	1116	North American Vertical Datum 1988	5103
LD37141432.las	NAD83 (National Spatial Reference System 2011)	1116	North American Vertical Datum 1988	5103
LD37141435.las	NAD83 (National Spatial Reference System 2011)	1116	North American Vertical Datum 1988	5103
LD37141438.las	NAD83 (National Spatial Reference System 2011)	1116	North American Vertical Datum 1988	5103
LD37141441.las	NAD83 (National Spatial Reference System 2011)	1116	North American Vertical Datum 1988	5103
LD37141444.las	NAD83 (National Spatial Reference System 2011)	1116	North American Vertical Datum 1988	5103
LD37141447.las	NAD83 (National Spatial Reference System 2011)	1116	North American Vertical Datum 1988	5103
LD37141450.las	NAD83 (National Spatial Reference System 2011)	1116	North American Vertical Datum 1988	5103
LD37141453.las	NAD83 (National Spatial Reference System 2011)	1116	North American Vertical Datum 1988	5103
LD37141456.las	NAD83 (National Spatial Reference System 2011)	1116	North American Vertical Datum 1988	5103
LD37141459.las	NAD83 (National Spatial Reference System 2011)	1116	North American Vertical Datum 1988	5103
LD37141462.las	NAD83 (National Spatial Reference System 2011)	1116	North American Vertical Datum 1988	5103
LD37141465.las	NAD83 (National Spatial Reference System 2011)	1116	North American Vertical Datum 1988	5103
LD37141468.las	NAD83 (National Spatial Reference System 2011)	1116	North American Vertical Datum 1988	5103
LD37141471.las	NAD83 (National Spatial Reference System 2011)	1116	North American Vertical Datum 1988	5103
LD37141474.las	NAD83 (National Spatial Reference System 2011)	1116	North American Vertical Datum 1988	5103
LD37141477.las	NAD83 (National Spatial Reference System 2011)	1116	North American Vertical Datum 1988	5103
LD37141480.las	NAD83 (National Spatial Reference System 2011)	1116	North American Vertical Datum 1988	5103
LD37141483.las	NAD83 (National Spatial Reference System 2011)	1116	North American Vertical Datum 1988	5103
LD37141486.las	NAD83 (National Spatial Reference System 2011)	1116	North American Vertical Datum 1988	5103
LD37141489.las	NAD83 (National Spatial Reference System 2011)	1116	North American Vertical Datum 1988	5103
LD37141492.las	NAD83 (National Spatial Reference System 2011)	1116	North American Vertical Datum 1988	5103
LD37141495.las	NAD83 (National Spatial Reference System 2011)	1116	North American Vertical Datum 1988	5103
LD37141498.las	NAD83 (National Spatial Reference System 2011)	1116	North American Vertical Datum 1988	5103
LD37141501.las	NAD83 (National Spatial Reference System 2011)	1116	North American Vertical Datum 1988	5103
LD37141504.las	NAD83 (National Spatial Reference System 2011)	1116	North American Vertical Datum 1988	5103
LD37141507.las	NAD83 (National Spatial Reference System 2011)	1116	North American Vertical Datum 1988	5103
LD37141510.las	NAD83 (National Spatial Reference System 2011)	1116	North American Vertical Datum 1988	5103
LD37141513.las	NAD83 (National Spatial Reference System 2011)	1116	North American Vertical Datum 1988	5103

DPH-4 Report on Datums - continued

File	Horizontal Datum	EPSG Code	Vertical Datum	EPSG Code
LD37141516.las	NAD83 (National Spatial Reference System 2011)	1116	North American Vertical Datum 1988	5103
LD37141519.las	NAD83 (National Spatial Reference System 2011)	1116	North American Vertical Datum 1988	5103
LD37141522.las	NAD83 (National Spatial Reference System 2011)	1116	North American Vertical Datum 1988	5103
LD37141525.las	NAD83 (National Spatial Reference System 2011)	1116	North American Vertical Datum 1988	5103
LD37141528.las	NAD83 (National Spatial Reference System 2011)	1116	North American Vertical Datum 1988	5103
LD37141531.las	NAD83 (National Spatial Reference System 2011)	1116	North American Vertical Datum 1988	5103
LD37141534.las	NAD83 (National Spatial Reference System 2011)	1116	North American Vertical Datum 1988	5103
LD37141537.las	NAD83 (National Spatial Reference System 2011)	1116	North American Vertical Datum 1988	5103
LD37141540.las	NAD83 (National Spatial Reference System 2011)	1116	North American Vertical Datum 1988	5103
LD37141543.las	NAD83 (National Spatial Reference System 2011)	1116	North American Vertical Datum 1988	5103
LD37141546.las	NAD83 (National Spatial Reference System 2011)	1116	North American Vertical Datum 1988	5103
LD37141549.las	NAD83 (National Spatial Reference System 2011)	1116	North American Vertical Datum 1988	5103
LD37141552.las	NAD83 (National Spatial Reference System 2011)	1116	North American Vertical Datum 1988	5103
LD37141555.las	NAD83 (National Spatial Reference System 2011)	1116	North American Vertical Datum 1988	5103
LD37141558.las	NAD83 (National Spatial Reference System 2011)	1116	North American Vertical Datum 1988	5103
LD37141561.las	NAD83 (National Spatial Reference System 2011)	1116	North American Vertical Datum 1988	5103
LD37141564.las	NAD83 (National Spatial Reference System 2011)	1116	North American Vertical Datum 1988	5103
LD37141567.las	NAD83 (National Spatial Reference System 2011)	1116	North American Vertical Datum 1988	5103
LD37141570.las	NAD83 (National Spatial Reference System 2011)	1116	North American Vertical Datum 1988	5103
LD37141573.las	NAD83 (National Spatial Reference System 2011)	1116	North American Vertical Datum 1988	5103
LD37141576.las	NAD83 (National Spatial Reference System 2011)	1116	North American Vertical Datum 1988	5103
LD37141579.las	NAD83 (National Spatial Reference System 2011)	1116	North American Vertical Datum 1988	5103
LD37141582.las	NAD83 (National Spatial Reference System 2011)	1116	North American Vertical Datum 1988	5103
LD37141585.las	NAD83 (National Spatial Reference System 2011)	1116	North American Vertical Datum 1988	5103
LD37141588.las	NAD83 (National Spatial Reference System 2011)	1116	North American Vertical Datum 1988	5103
LD37141591.las	NAD83 (National Spatial Reference System 2011)	1116	North American Vertical Datum 1988	5103
LD37141594.las	NAD83 (National Spatial Reference System 2011)	1116	North American Vertical Datum 1988	5103
LD37141597.las	NAD83 (National Spatial Reference System 2011)	1116	North American Vertical Datum 1988	5103
LD37141600.las	NAD83 (National Spatial Reference System 2011)	1116	North American Vertical Datum 1988	5103
LD37141603.las	NAD83 (National Spatial Reference System 2011)	1116	North American Vertical Datum 1988	5103
LD37141606.las	NAD83 (National Spatial Reference System 2011)	1116	North American Vertical Datum 1988	5103
LD37141609.las	NAD83 (National Spatial Reference System 2011)	1116	North American Vertical Datum 1988	5103
LD37141612.las	NAD83 (National Spatial Reference System 2011)	1116	North American Vertical Datum 1988	5103
LD37141615.las	NAD83 (National Spatial Reference System 2011)	1116	North American Vertical Datum 1988	5103

DPH-4 Report on Datums - continued

File	Horizontal Datum	EPSG Code	Vertical Datum	EPSG Code
LD37141618.las	NAD83 (National Spatial Reference System 2011)	1116	North American Vertical Datum 1988	5103
LD37171339.las	NAD83 (National Spatial Reference System 2011)	1116	North American Vertical Datum 1988	5103
LD37171342.las	NAD83 (National Spatial Reference System 2011)	1116	North American Vertical Datum 1988	5103
LD37171345.las	NAD83 (National Spatial Reference System 2011)	1116	North American Vertical Datum 1988	5103
LD37171348.las	NAD83 (National Spatial Reference System 2011)	1116	North American Vertical Datum 1988	5103
LD37171351.las	NAD83 (National Spatial Reference System 2011)	1116	North American Vertical Datum 1988	5103
LD37171354.las	NAD83 (National Spatial Reference System 2011)	1116	North American Vertical Datum 1988	5103
LD37171357.las	NAD83 (National Spatial Reference System 2011)	1116	North American Vertical Datum 1988	5103
LD37171360.las	NAD83 (National Spatial Reference System 2011)	1116	North American Vertical Datum 1988	5103
LD37171363.las	NAD83 (National Spatial Reference System 2011)	1116	North American Vertical Datum 1988	5103
LD37171366.las	NAD83 (National Spatial Reference System 2011)	1116	North American Vertical Datum 1988	5103
LD37171369.las	NAD83 (National Spatial Reference System 2011)	1116	North American Vertical Datum 1988	5103
LD37171372.las	NAD83 (National Spatial Reference System 2011)	1116	North American Vertical Datum 1988	5103
LD37171375.las	NAD83 (National Spatial Reference System 2011)	1116	North American Vertical Datum 1988	5103
LD37171378.las	NAD83 (National Spatial Reference System 2011)	1116	North American Vertical Datum 1988	5103
LD37171381.las	NAD83 (National Spatial Reference System 2011)	1116	North American Vertical Datum 1988	5103
LD37171384.las	NAD83 (National Spatial Reference System 2011)	1116	North American Vertical Datum 1988	5103
LD37171387.las	NAD83 (National Spatial Reference System 2011)	1116	North American Vertical Datum 1988	5103
LD37171390.las	NAD83 (National Spatial Reference System 2011)	1116	North American Vertical Datum 1988	5103
LD37171393.las	NAD83 (National Spatial Reference System 2011)	1116	North American Vertical Datum 1988	5103
LD37171396.las	NAD83 (National Spatial Reference System 2011)	1116	North American Vertical Datum 1988	5103
LD37171399.las	NAD83 (National Spatial Reference System 2011)	1116	North American Vertical Datum 1988	5103
LD37171402.las	NAD83 (National Spatial Reference System 2011)	1116	North American Vertical Datum 1988	5103
LD37171405.las	NAD83 (National Spatial Reference System 2011)	1116	North American Vertical Datum 1988	5103
LD37171408.las	NAD83 (National Spatial Reference System 2011)	1116	North American Vertical Datum 1988	5103
LD37171411.las	NAD83 (National Spatial Reference System 2011)	1116	North American Vertical Datum 1988	5103
LD37171414.las	NAD83 (National Spatial Reference System 2011)	1116	North American Vertical Datum 1988	5103
LD37171417.las	NAD83 (National Spatial Reference System 2011)	1116	North American Vertical Datum 1988	5103
LD37171420.las	NAD83 (National Spatial Reference System 2011)	1116	North American Vertical Datum 1988	5103
LD37171423.las	NAD83 (National Spatial Reference System 2011)	1116	North American Vertical Datum 1988	5103
LD37171426.las	NAD83 (National Spatial Reference System 2011)	1116	North American Vertical Datum 1988	5103
LD37171429.las	NAD83 (National Spatial Reference System 2011)	1116	North American Vertical Datum 1988	5103
LD37171432.las	NAD83 (National Spatial Reference System 2011)	1116	North American Vertical Datum 1988	5103
LD37171435.las	NAD83 (National Spatial Reference System 2011)	1116	North American Vertical Datum 1988	5103

DPH-4 Report on Datums - continued

File	Horizontal Datum	EPSG Code	Vertical Datum	EPSG Code
LD37171438.las	NAD83 (National Spatial Reference System 2011)	1116	North American Vertical Datum 1988	5103
LD37171441.las	NAD83 (National Spatial Reference System 2011)	1116	North American Vertical Datum 1988	5103
LD37171444.las	NAD83 (National Spatial Reference System 2011)	1116	North American Vertical Datum 1988	5103
LD37171447.las	NAD83 (National Spatial Reference System 2011)	1116	North American Vertical Datum 1988	5103
LD37171450.las	NAD83 (National Spatial Reference System 2011)	1116	North American Vertical Datum 1988	5103
LD37171453.las	NAD83 (National Spatial Reference System 2011)	1116	North American Vertical Datum 1988	5103
LD37171456.las	NAD83 (National Spatial Reference System 2011)	1116	North American Vertical Datum 1988	5103
LD37171459.las	NAD83 (National Spatial Reference System 2011)	1116	North American Vertical Datum 1988	5103
LD37171462.las	NAD83 (National Spatial Reference System 2011)	1116	North American Vertical Datum 1988	5103
LD37171465.las	NAD83 (National Spatial Reference System 2011)	1116	North American Vertical Datum 1988	5103
LD37171468.las	NAD83 (National Spatial Reference System 2011)	1116	North American Vertical Datum 1988	5103
LD37171471.las	NAD83 (National Spatial Reference System 2011)	1116	North American Vertical Datum 1988	5103
LD37171474.las	NAD83 (National Spatial Reference System 2011)	1116	North American Vertical Datum 1988	5103
LD37171477.las	NAD83 (National Spatial Reference System 2011)	1116	North American Vertical Datum 1988	5103
LD37171480.las	NAD83 (National Spatial Reference System 2011)	1116	North American Vertical Datum 1988	5103
LD37171483.las	NAD83 (National Spatial Reference System 2011)	1116	North American Vertical Datum 1988	5103
LD37171486.las	NAD83 (National Spatial Reference System 2011)	1116	North American Vertical Datum 1988	5103
LD37171489.las	NAD83 (National Spatial Reference System 2011)	1116	North American Vertical Datum 1988	5103
LD37171492.las	NAD83 (National Spatial Reference System 2011)	1116	North American Vertical Datum 1988	5103
LD37171495.las	NAD83 (National Spatial Reference System 2011)	1116	North American Vertical Datum 1988	5103
LD37171498.las	NAD83 (National Spatial Reference System 2011)	1116	North American Vertical Datum 1988	5103
LD37171501.las	NAD83 (National Spatial Reference System 2011)	1116	North American Vertical Datum 1988	5103
LD37171504.las	NAD83 (National Spatial Reference System 2011)	1116	North American Vertical Datum 1988	5103
LD37171507.las	NAD83 (National Spatial Reference System 2011)	1116	North American Vertical Datum 1988	5103
LD37171510.las	NAD83 (National Spatial Reference System 2011)	1116	North American Vertical Datum 1988	5103
LD37171513.las	NAD83 (National Spatial Reference System 2011)	1116	North American Vertical Datum 1988	5103
LD37171516.las	NAD83 (National Spatial Reference System 2011)	1116	North American Vertical Datum 1988	5103
LD37171519.las	NAD83 (National Spatial Reference System 2011)	1116	North American Vertical Datum 1988	5103
LD37171522.las	NAD83 (National Spatial Reference System 2011)	1116	North American Vertical Datum 1988	5103
LD37171525.las	NAD83 (National Spatial Reference System 2011)	1116	North American Vertical Datum 1988	5103
LD37171528.las	NAD83 (National Spatial Reference System 2011)	1116	North American Vertical Datum 1988	5103
LD37171531.las	NAD83 (National Spatial Reference System 2011)	1116	North American Vertical Datum 1988	5103
LD37171534.las	NAD83 (National Spatial Reference System 2011)	1116	North American Vertical Datum 1988	5103
LD37171537.las	NAD83 (National Spatial Reference System 2011)	1116	North American Vertical Datum 1988	5103

DPH-4 Report on Datums - continued

File	Horizontal Datum	EPSG Code	Vertical Datum	EPSG Code
LD37171540.las	NAD83 (National Spatial Reference System 2011)	1116	North American Vertical Datum 1988	5103
LD37171543.las	NAD83 (National Spatial Reference System 2011)	1116	North American Vertical Datum 1988	5103
LD37171546.las	NAD83 (National Spatial Reference System 2011)	1116	North American Vertical Datum 1988	5103
LD37171549.las	NAD83 (National Spatial Reference System 2011)	1116	North American Vertical Datum 1988	5103
LD37171552.las	NAD83 (National Spatial Reference System 2011)	1116	North American Vertical Datum 1988	5103
LD37171555.las	NAD83 (National Spatial Reference System 2011)	1116	North American Vertical Datum 1988	5103
LD37171558.las	NAD83 (National Spatial Reference System 2011)	1116	North American Vertical Datum 1988	5103
LD37171561.las	NAD83 (National Spatial Reference System 2011)	1116	North American Vertical Datum 1988	5103
LD37171564.las	NAD83 (National Spatial Reference System 2011)	1116	North American Vertical Datum 1988	5103
LD37171567.las	NAD83 (National Spatial Reference System 2011)	1116	North American Vertical Datum 1988	5103
LD37171570.las	NAD83 (National Spatial Reference System 2011)	1116	North American Vertical Datum 1988	5103
LD37171573.las	NAD83 (National Spatial Reference System 2011)	1116	North American Vertical Datum 1988	5103
LD37171576.las	NAD83 (National Spatial Reference System 2011)	1116	North American Vertical Datum 1988	5103
LD37171579.las	NAD83 (National Spatial Reference System 2011)	1116	North American Vertical Datum 1988	5103
LD37171582.las	NAD83 (National Spatial Reference System 2011)	1116	North American Vertical Datum 1988	5103
LD37171585.las	NAD83 (National Spatial Reference System 2011)	1116	North American Vertical Datum 1988	5103
LD37171588.las	NAD83 (National Spatial Reference System 2011)	1116	North American Vertical Datum 1988	5103
LD37171591.las	NAD83 (National Spatial Reference System 2011)	1116	North American Vertical Datum 1988	5103
LD37171594.las	NAD83 (National Spatial Reference System 2011)	1116	North American Vertical Datum 1988	5103
LD37171597.las	NAD83 (National Spatial Reference System 2011)	1116	North American Vertical Datum 1988	5103
LD37171600.las	NAD83 (National Spatial Reference System 2011)	1116	North American Vertical Datum 1988	5103
LD37171603.las	NAD83 (National Spatial Reference System 2011)	1116	North American Vertical Datum 1988	5103
LD37171606.las	NAD83 (National Spatial Reference System 2011)	1116	North American Vertical Datum 1988	5103
LD37171609.las	NAD83 (National Spatial Reference System 2011)	1116	North American Vertical Datum 1988	5103
LD37171612.las	NAD83 (National Spatial Reference System 2011)	1116	North American Vertical Datum 1988	5103
LD37171615.las	NAD83 (National Spatial Reference System 2011)	1116	North American Vertical Datum 1988	5103
LD37171618.las	NAD83 (National Spatial Reference System 2011)	1116	North American Vertical Datum 1988	5103
LD37201339.las	NAD83 (National Spatial Reference System 2011)	1116	North American Vertical Datum 1988	5103
LD37201342.las	NAD83 (National Spatial Reference System 2011)	1116	North American Vertical Datum 1988	5103
LD37201345.las	NAD83 (National Spatial Reference System 2011)	1116	North American Vertical Datum 1988	5103
LD37201348.las	NAD83 (National Spatial Reference System 2011)	1116	North American Vertical Datum 1988	5103
LD37201351.las	NAD83 (National Spatial Reference System 2011)	1116	North American Vertical Datum 1988	5103
LD37201354.las	NAD83 (National Spatial Reference System 2011)	1116	North American Vertical Datum 1988	5103
LD37201357.las	NAD83 (National Spatial Reference System 2011)	1116	North American Vertical Datum 1988	5103

DPH-4 Report on Datums - continued

File	Horizontal Datum	EPSG Code	Vertical Datum	EPSG Code
LD37201360.las	NAD83 (National Spatial Reference System 2011)	1116	North American Vertical Datum 1988	5103
LD37201363.las	NAD83 (National Spatial Reference System 2011)	1116	North American Vertical Datum 1988	5103
LD37201366.las	NAD83 (National Spatial Reference System 2011)	1116	North American Vertical Datum 1988	5103
LD37201369.las	NAD83 (National Spatial Reference System 2011)	1116	North American Vertical Datum 1988	5103
LD37201372.las	NAD83 (National Spatial Reference System 2011)	1116	North American Vertical Datum 1988	5103
LD37201375.las	NAD83 (National Spatial Reference System 2011)	1116	North American Vertical Datum 1988	5103
LD37201378.las	NAD83 (National Spatial Reference System 2011)	1116	North American Vertical Datum 1988	5103
LD37201381.las	NAD83 (National Spatial Reference System 2011)	1116	North American Vertical Datum 1988	5103
LD37201384.las	NAD83 (National Spatial Reference System 2011)	1116	North American Vertical Datum 1988	5103
LD37201387.las	NAD83 (National Spatial Reference System 2011)	1116	North American Vertical Datum 1988	5103
LD37201390.las	NAD83 (National Spatial Reference System 2011)	1116	North American Vertical Datum 1988	5103
LD37201393.las	NAD83 (National Spatial Reference System 2011)	1116	North American Vertical Datum 1988	5103
LD37201396.las	NAD83 (National Spatial Reference System 2011)	1116	North American Vertical Datum 1988	5103
LD37201399.las	NAD83 (National Spatial Reference System 2011)	1116	North American Vertical Datum 1988	5103
LD37201402.las	NAD83 (National Spatial Reference System 2011)	1116	North American Vertical Datum 1988	5103
LD37201405.las	NAD83 (National Spatial Reference System 2011)	1116	North American Vertical Datum 1988	5103
LD37201408.las	NAD83 (National Spatial Reference System 2011)	1116	North American Vertical Datum 1988	5103
LD37201411.las	NAD83 (National Spatial Reference System 2011)	1116	North American Vertical Datum 1988	5103
LD37201414.las	NAD83 (National Spatial Reference System 2011)	1116	North American Vertical Datum 1988	5103
LD37201417.las	NAD83 (National Spatial Reference System 2011)	1116	North American Vertical Datum 1988	5103
LD37201420.las	NAD83 (National Spatial Reference System 2011)	1116	North American Vertical Datum 1988	5103
LD37201423.las	NAD83 (National Spatial Reference System 2011)	1116	North American Vertical Datum 1988	5103
LD37201426.las	NAD83 (National Spatial Reference System 2011)	1116	North American Vertical Datum 1988	5103
LD37201429.las	NAD83 (National Spatial Reference System 2011)	1116	North American Vertical Datum 1988	5103
LD37201432.las	NAD83 (National Spatial Reference System 2011)	1116	North American Vertical Datum 1988	5103
LD37201435.las	NAD83 (National Spatial Reference System 2011)	1116	North American Vertical Datum 1988	5103
LD37201438.las	NAD83 (National Spatial Reference System 2011)	1116	North American Vertical Datum 1988	5103
LD37201441.las	NAD83 (National Spatial Reference System 2011)	1116	North American Vertical Datum 1988	5103
LD37201444.las	NAD83 (National Spatial Reference System 2011)	1116	North American Vertical Datum 1988	5103
LD37201447.las	NAD83 (National Spatial Reference System 2011)	1116	North American Vertical Datum 1988	5103
LD37201450.las	NAD83 (National Spatial Reference System 2011)	1116	North American Vertical Datum 1988	5103
LD37201453.las	NAD83 (National Spatial Reference System 2011)	1116	North American Vertical Datum 1988	5103
LD37201456.las	NAD83 (National Spatial Reference System 2011)	1116	North American Vertical Datum 1988	5103
LD37201459.las	NAD83 (National Spatial Reference System 2011)	1116	North American Vertical Datum 1988	5103

DPH-4 Report on Datums - continued

File	Horizontal Datum	EPSG Code	Vertical Datum	EPSG Code
LD37201462.las	NAD83 (National Spatial Reference System 2011)	1116	North American Vertical Datum 1988	5103
LD37201465.las	NAD83 (National Spatial Reference System 2011)	1116	North American Vertical Datum 1988	5103
LD37201468.las	NAD83 (National Spatial Reference System 2011)	1116	North American Vertical Datum 1988	5103
LD37201471.las	NAD83 (National Spatial Reference System 2011)	1116	North American Vertical Datum 1988	5103
LD37201474.las	NAD83 (National Spatial Reference System 2011)	1116	North American Vertical Datum 1988	5103
LD37201477.las	NAD83 (National Spatial Reference System 2011)	1116	North American Vertical Datum 1988	5103
LD37201480.las	NAD83 (National Spatial Reference System 2011)	1116	North American Vertical Datum 1988	5103
LD37201483.las	NAD83 (National Spatial Reference System 2011)	1116	North American Vertical Datum 1988	5103
LD37201486.las	NAD83 (National Spatial Reference System 2011)	1116	North American Vertical Datum 1988	5103
LD37201489.las	NAD83 (National Spatial Reference System 2011)	1116	North American Vertical Datum 1988	5103
LD37201492.las	NAD83 (National Spatial Reference System 2011)	1116	North American Vertical Datum 1988	5103
LD37201495.las	NAD83 (National Spatial Reference System 2011)	1116	North American Vertical Datum 1988	5103
LD37201498.las	NAD83 (National Spatial Reference System 2011)	1116	North American Vertical Datum 1988	5103
LD37201501.las	NAD83 (National Spatial Reference System 2011)	1116	North American Vertical Datum 1988	5103
LD37201504.las	NAD83 (National Spatial Reference System 2011)	1116	North American Vertical Datum 1988	5103
LD37201507.las	NAD83 (National Spatial Reference System 2011)	1116	North American Vertical Datum 1988	5103
LD37201510.las	NAD83 (National Spatial Reference System 2011)	1116	North American Vertical Datum 1988	5103
LD37201513.las	NAD83 (National Spatial Reference System 2011)	1116	North American Vertical Datum 1988	5103
LD37201516.las	NAD83 (National Spatial Reference System 2011)	1116	North American Vertical Datum 1988	5103
LD37201519.las	NAD83 (National Spatial Reference System 2011)	1116	North American Vertical Datum 1988	5103
LD37201522.las	NAD83 (National Spatial Reference System 2011)	1116	North American Vertical Datum 1988	5103
LD37201525.las	NAD83 (National Spatial Reference System 2011)	1116	North American Vertical Datum 1988	5103
LD37201528.las	NAD83 (National Spatial Reference System 2011)	1116	North American Vertical Datum 1988	5103
LD37201531.las	NAD83 (National Spatial Reference System 2011)	1116	North American Vertical Datum 1988	5103
LD37201534.las	NAD83 (National Spatial Reference System 2011)	1116	North American Vertical Datum 1988	5103
LD37201537.las	NAD83 (National Spatial Reference System 2011)	1116	North American Vertical Datum 1988	5103
LD37201540.las	NAD83 (National Spatial Reference System 2011)	1116	North American Vertical Datum 1988	5103
LD37201543.las	NAD83 (National Spatial Reference System 2011)	1116	North American Vertical Datum 1988	5103
LD37201546.las	NAD83 (National Spatial Reference System 2011)	1116	North American Vertical Datum 1988	5103
LD37201549.las	NAD83 (National Spatial Reference System 2011)	1116	North American Vertical Datum 1988	5103
LD37201552.las	NAD83 (National Spatial Reference System 2011)	1116	North American Vertical Datum 1988	5103
LD37201555.las	NAD83 (National Spatial Reference System 2011)	1116	North American Vertical Datum 1988	5103
LD37201558.las	NAD83 (National Spatial Reference System 2011)	1116	North American Vertical Datum 1988	5103
LD37201561.las	NAD83 (National Spatial Reference System 2011)	1116	North American Vertical Datum 1988	5103

DPH-4 Report on Datums - continued

File	Horizontal Datum	EPSG Code	Vertical Datum	EPSG Code
LD37201564.las	NAD83 (National Spatial Reference System 2011)	1116	North American Vertical Datum 1988	5103
LD37201567.las	NAD83 (National Spatial Reference System 2011)	1116	North American Vertical Datum 1988	5103
LD37201570.las	NAD83 (National Spatial Reference System 2011)	1116	North American Vertical Datum 1988	5103
LD37201573.las	NAD83 (National Spatial Reference System 2011)	1116	North American Vertical Datum 1988	5103
LD37201576.las	NAD83 (National Spatial Reference System 2011)	1116	North American Vertical Datum 1988	5103
LD37201579.las	NAD83 (National Spatial Reference System 2011)	1116	North American Vertical Datum 1988	5103
LD37201582.las	NAD83 (National Spatial Reference System 2011)	1116	North American Vertical Datum 1988	5103
LD37201585.las	NAD83 (National Spatial Reference System 2011)	1116	North American Vertical Datum 1988	5103
LD37201588.las	NAD83 (National Spatial Reference System 2011)	1116	North American Vertical Datum 1988	5103
LD37201591.las	NAD83 (National Spatial Reference System 2011)	1116	North American Vertical Datum 1988	5103
LD37201594.las	NAD83 (National Spatial Reference System 2011)	1116	North American Vertical Datum 1988	5103
LD37201597.las	NAD83 (National Spatial Reference System 2011)	1116	North American Vertical Datum 1988	5103
LD37201600.las	NAD83 (National Spatial Reference System 2011)	1116	North American Vertical Datum 1988	5103
LD37201603.las	NAD83 (National Spatial Reference System 2011)	1116	North American Vertical Datum 1988	5103
LD37201606.las	NAD83 (National Spatial Reference System 2011)	1116	North American Vertical Datum 1988	5103
LD37201609.las	NAD83 (National Spatial Reference System 2011)	1116	North American Vertical Datum 1988	5103
LD37201612.las	NAD83 (National Spatial Reference System 2011)	1116	North American Vertical Datum 1988	5103
LD37201615.las	NAD83 (National Spatial Reference System 2011)	1116	North American Vertical Datum 1988	5103
LD37201618.las	NAD83 (National Spatial Reference System 2011)	1116	North American Vertical Datum 1988	5103
LD37231339.las	NAD83 (National Spatial Reference System 2011)	1116	North American Vertical Datum 1988	5103
LD37231342.las	NAD83 (National Spatial Reference System 2011)	1116	North American Vertical Datum 1988	5103
LD37231345.las	NAD83 (National Spatial Reference System 2011)	1116	North American Vertical Datum 1988	5103
LD37231348.las	NAD83 (National Spatial Reference System 2011)	1116	North American Vertical Datum 1988	5103
LD37231351.las	NAD83 (National Spatial Reference System 2011)	1116	North American Vertical Datum 1988	5103
LD37231354.las	NAD83 (National Spatial Reference System 2011)	1116	North American Vertical Datum 1988	5103
LD37231357.las	NAD83 (National Spatial Reference System 2011)	1116	North American Vertical Datum 1988	5103
LD37231360.las	NAD83 (National Spatial Reference System 2011)	1116	North American Vertical Datum 1988	5103
LD37231363.las	NAD83 (National Spatial Reference System 2011)	1116	North American Vertical Datum 1988	5103
LD37231366.las	NAD83 (National Spatial Reference System 2011)	1116	North American Vertical Datum 1988	5103
LD37231369.las	NAD83 (National Spatial Reference System 2011)	1116	North American Vertical Datum 1988	5103
LD37231372.las	NAD83 (National Spatial Reference System 2011)	1116	North American Vertical Datum 1988	5103
LD37231375.las	NAD83 (National Spatial Reference System 2011)	1116	North American Vertical Datum 1988	5103
LD37231378.las	NAD83 (National Spatial Reference System 2011)	1116	North American Vertical Datum 1988	5103
LD37231381.las	NAD83 (National Spatial Reference System 2011)	1116	North American Vertical Datum 1988	5103

DPH-4 Report on Datums - continued

File	Horizontal Datum	EPSG Code	Vertical Datum	EPSG Code
LD37231384.las	NAD83 (National Spatial Reference System 2011)	1116	North American Vertical Datum 1988	5103
LD37231387.las	NAD83 (National Spatial Reference System 2011)	1116	North American Vertical Datum 1988	5103
LD37231390.las	NAD83 (National Spatial Reference System 2011)	1116	North American Vertical Datum 1988	5103
LD37231393.las	NAD83 (National Spatial Reference System 2011)	1116	North American Vertical Datum 1988	5103
LD37231396.las	NAD83 (National Spatial Reference System 2011)	1116	North American Vertical Datum 1988	5103
LD37231399.las	NAD83 (National Spatial Reference System 2011)	1116	North American Vertical Datum 1988	5103
LD37231402.las	NAD83 (National Spatial Reference System 2011)	1116	North American Vertical Datum 1988	5103
LD37231405.las	NAD83 (National Spatial Reference System 2011)	1116	North American Vertical Datum 1988	5103
LD37231408.las	NAD83 (National Spatial Reference System 2011)	1116	North American Vertical Datum 1988	5103
LD37231411.las	NAD83 (National Spatial Reference System 2011)	1116	North American Vertical Datum 1988	5103
LD37231414.las	NAD83 (National Spatial Reference System 2011)	1116	North American Vertical Datum 1988	5103
LD37231417.las	NAD83 (National Spatial Reference System 2011)	1116	North American Vertical Datum 1988	5103
LD37231420.las	NAD83 (National Spatial Reference System 2011)	1116	North American Vertical Datum 1988	5103
LD37231423.las	NAD83 (National Spatial Reference System 2011)	1116	North American Vertical Datum 1988	5103
LD37231426.las	NAD83 (National Spatial Reference System 2011)	1116	North American Vertical Datum 1988	5103
LD37231429.las	NAD83 (National Spatial Reference System 2011)	1116	North American Vertical Datum 1988	5103
LD37231432.las	NAD83 (National Spatial Reference System 2011)	1116	North American Vertical Datum 1988	5103
LD37231435.las	NAD83 (National Spatial Reference System 2011)	1116	North American Vertical Datum 1988	5103
LD37231438.las	NAD83 (National Spatial Reference System 2011)	1116	North American Vertical Datum 1988	5103
LD37231441.las	NAD83 (National Spatial Reference System 2011)	1116	North American Vertical Datum 1988	5103
LD37231444.las	NAD83 (National Spatial Reference System 2011)	1116	North American Vertical Datum 1988	5103
LD37231447.las	NAD83 (National Spatial Reference System 2011)	1116	North American Vertical Datum 1988	5103
LD37231450.las	NAD83 (National Spatial Reference System 2011)	1116	North American Vertical Datum 1988	5103
LD37231453.las	NAD83 (National Spatial Reference System 2011)	1116	North American Vertical Datum 1988	5103
LD37231456.las	NAD83 (National Spatial Reference System 2011)	1116	North American Vertical Datum 1988	5103
LD37231459.las	NAD83 (National Spatial Reference System 2011)	1116	North American Vertical Datum 1988	5103
LD37231462.las	NAD83 (National Spatial Reference System 2011)	1116	North American Vertical Datum 1988	5103
LD37231465.las	NAD83 (National Spatial Reference System 2011)	1116	North American Vertical Datum 1988	5103
LD37231468.las	NAD83 (National Spatial Reference System 2011)	1116	North American Vertical Datum 1988	5103
LD37231471.las	NAD83 (National Spatial Reference System 2011)	1116	North American Vertical Datum 1988	5103
LD37231474.las	NAD83 (National Spatial Reference System 2011)	1116	North American Vertical Datum 1988	5103
LD37231477.las	NAD83 (National Spatial Reference System 2011)	1116	North American Vertical Datum 1988	5103
LD37231480.las	NAD83 (National Spatial Reference System 2011)	1116	North American Vertical Datum 1988	5103
LD37231483.las	NAD83 (National Spatial Reference System 2011)	1116	North American Vertical Datum 1988	5103

DPH-4 Report on Datums - continued

File	Horizontal Datum	EPSG Code	Vertical Datum	EPSG Code
LD37231486.las	NAD83 (National Spatial Reference System 2011)	1116	North American Vertical Datum 1988	5103
LD37231489.las	NAD83 (National Spatial Reference System 2011)	1116	North American Vertical Datum 1988	5103
LD37231492.las	NAD83 (National Spatial Reference System 2011)	1116	North American Vertical Datum 1988	5103
LD37231495.las	NAD83 (National Spatial Reference System 2011)	1116	North American Vertical Datum 1988	5103
LD37231498.las	NAD83 (National Spatial Reference System 2011)	1116	North American Vertical Datum 1988	5103
LD37231501.las	NAD83 (National Spatial Reference System 2011)	1116	North American Vertical Datum 1988	5103
LD37231504.las	NAD83 (National Spatial Reference System 2011)	1116	North American Vertical Datum 1988	5103
LD37231507.las	NAD83 (National Spatial Reference System 2011)	1116	North American Vertical Datum 1988	5103
LD37231510.las	NAD83 (National Spatial Reference System 2011)	1116	North American Vertical Datum 1988	5103
LD37231513.las	NAD83 (National Spatial Reference System 2011)	1116	North American Vertical Datum 1988	5103
LD37231516.las	NAD83 (National Spatial Reference System 2011)	1116	North American Vertical Datum 1988	5103
LD37231519.las	NAD83 (National Spatial Reference System 2011)	1116	North American Vertical Datum 1988	5103
LD37231522.las	NAD83 (National Spatial Reference System 2011)	1116	North American Vertical Datum 1988	5103
LD37231525.las	NAD83 (National Spatial Reference System 2011)	1116	North American Vertical Datum 1988	5103
LD37231528.las	NAD83 (National Spatial Reference System 2011)	1116	North American Vertical Datum 1988	5103
LD37231531.las	NAD83 (National Spatial Reference System 2011)	1116	North American Vertical Datum 1988	5103
LD37231534.las	NAD83 (National Spatial Reference System 2011)	1116	North American Vertical Datum 1988	5103
LD37231537.las	NAD83 (National Spatial Reference System 2011)	1116	North American Vertical Datum 1988	5103
LD37231540.las	NAD83 (National Spatial Reference System 2011)	1116	North American Vertical Datum 1988	5103
LD37231543.las	NAD83 (National Spatial Reference System 2011)	1116	North American Vertical Datum 1988	5103
LD37231546.las	NAD83 (National Spatial Reference System 2011)	1116	North American Vertical Datum 1988	5103
LD37231549.las	NAD83 (National Spatial Reference System 2011)	1116	North American Vertical Datum 1988	5103
LD37231552.las	NAD83 (National Spatial Reference System 2011)	1116	North American Vertical Datum 1988	5103
LD37231555.las	NAD83 (National Spatial Reference System 2011)	1116	North American Vertical Datum 1988	5103
LD37231558.las	NAD83 (National Spatial Reference System 2011)	1116	North American Vertical Datum 1988	5103
LD37231561.las	NAD83 (National Spatial Reference System 2011)	1116	North American Vertical Datum 1988	5103
LD37231564.las	NAD83 (National Spatial Reference System 2011)	1116	North American Vertical Datum 1988	5103
LD37231567.las	NAD83 (National Spatial Reference System 2011)	1116	North American Vertical Datum 1988	5103
LD37231570.las	NAD83 (National Spatial Reference System 2011)	1116	North American Vertical Datum 1988	5103
LD37231573.las	NAD83 (National Spatial Reference System 2011)	1116	North American Vertical Datum 1988	5103
LD37231576.las	NAD83 (National Spatial Reference System 2011)	1116	North American Vertical Datum 1988	5103
LD37231579.las	NAD83 (National Spatial Reference System 2011)	1116	North American Vertical Datum 1988	5103
LD37231582.las	NAD83 (National Spatial Reference System 2011)	1116	North American Vertical Datum 1988	5103
LD37231585.las	NAD83 (National Spatial Reference System 2011)	1116	North American Vertical Datum 1988	5103

DPH-4 Report on Datums - continued

File	Horizontal Datum	EPSG Code	Vertical Datum	EPSG Code
LD37231588.las	NAD83 (National Spatial Reference System 2011)	1116	North American Vertical Datum 1988	5103
LD37231591.las	NAD83 (National Spatial Reference System 2011)	1116	North American Vertical Datum 1988	5103
LD37231594.las	NAD83 (National Spatial Reference System 2011)	1116	North American Vertical Datum 1988	5103
LD37231597.las	NAD83 (National Spatial Reference System 2011)	1116	North American Vertical Datum 1988	5103
LD37231600.las	NAD83 (National Spatial Reference System 2011)	1116	North American Vertical Datum 1988	5103
LD37231603.las	NAD83 (National Spatial Reference System 2011)	1116	North American Vertical Datum 1988	5103
LD37231606.las	NAD83 (National Spatial Reference System 2011)	1116	North American Vertical Datum 1988	5103
LD37231609.las	NAD83 (National Spatial Reference System 2011)	1116	North American Vertical Datum 1988	5103
LD37231612.las	NAD83 (National Spatial Reference System 2011)	1116	North American Vertical Datum 1988	5103
LD37231615.las	NAD83 (National Spatial Reference System 2011)	1116	North American Vertical Datum 1988	5103
LD37231618.las	NAD83 (National Spatial Reference System 2011)	1116	North American Vertical Datum 1988	5103
LD37261339.las	NAD83 (National Spatial Reference System 2011)	1116	North American Vertical Datum 1988	5103
LD37261342.las	NAD83 (National Spatial Reference System 2011)	1116	North American Vertical Datum 1988	5103
LD37261345.las	NAD83 (National Spatial Reference System 2011)	1116	North American Vertical Datum 1988	5103
LD37261348.las	NAD83 (National Spatial Reference System 2011)	1116	North American Vertical Datum 1988	5103
LD37261351.las	NAD83 (National Spatial Reference System 2011)	1116	North American Vertical Datum 1988	5103
LD37261354.las	NAD83 (National Spatial Reference System 2011)	1116	North American Vertical Datum 1988	5103
LD37261357.las	NAD83 (National Spatial Reference System 2011)	1116	North American Vertical Datum 1988	5103
LD37261360.las	NAD83 (National Spatial Reference System 2011)	1116	North American Vertical Datum 1988	5103
LD37261363.las	NAD83 (National Spatial Reference System 2011)	1116	North American Vertical Datum 1988	5103
LD37261366.las	NAD83 (National Spatial Reference System 2011)	1116	North American Vertical Datum 1988	5103
LD37261369.las	NAD83 (National Spatial Reference System 2011)	1116	North American Vertical Datum 1988	5103
LD37261372.las	NAD83 (National Spatial Reference System 2011)	1116	North American Vertical Datum 1988	5103
LD37261375.las	NAD83 (National Spatial Reference System 2011)	1116	North American Vertical Datum 1988	5103
LD37261378.las	NAD83 (National Spatial Reference System 2011)	1116	North American Vertical Datum 1988	5103
LD37261381.las	NAD83 (National Spatial Reference System 2011)	1116	North American Vertical Datum 1988	5103
LD37261384.las	NAD83 (National Spatial Reference System 2011)	1116	North American Vertical Datum 1988	5103
LD37261387.las	NAD83 (National Spatial Reference System 2011)	1116	North American Vertical Datum 1988	5103
LD37261390.las	NAD83 (National Spatial Reference System 2011)	1116	North American Vertical Datum 1988	5103
LD37261393.las	NAD83 (National Spatial Reference System 2011)	1116	North American Vertical Datum 1988	5103
LD37261396.las	NAD83 (National Spatial Reference System 2011)	1116	North American Vertical Datum 1988	5103
LD37261399.las	NAD83 (National Spatial Reference System 2011)	1116	North American Vertical Datum 1988	5103
LD37261402.las	NAD83 (National Spatial Reference System 2011)	1116	North American Vertical Datum 1988	5103
LD37261405.las	NAD83 (National Spatial Reference System 2011)	1116	North American Vertical Datum 1988	5103

DPH-4 Report on Datums - continued

File	Horizontal Datum	EPSG Code	Vertical Datum	EPSG Code
LD37261408.las	NAD83 (National Spatial Reference System 2011)	1116	North American Vertical Datum 1988	5103
LD37261411.las	NAD83 (National Spatial Reference System 2011)	1116	North American Vertical Datum 1988	5103
LD37261414.las	NAD83 (National Spatial Reference System 2011)	1116	North American Vertical Datum 1988	5103
LD37261417.las	NAD83 (National Spatial Reference System 2011)	1116	North American Vertical Datum 1988	5103
LD37261420.las	NAD83 (National Spatial Reference System 2011)	1116	North American Vertical Datum 1988	5103
LD37261423.las	NAD83 (National Spatial Reference System 2011)	1116	North American Vertical Datum 1988	5103
LD37261426.las	NAD83 (National Spatial Reference System 2011)	1116	North American Vertical Datum 1988	5103
LD37261429.las	NAD83 (National Spatial Reference System 2011)	1116	North American Vertical Datum 1988	5103
LD37261432.las	NAD83 (National Spatial Reference System 2011)	1116	North American Vertical Datum 1988	5103
LD37261435.las	NAD83 (National Spatial Reference System 2011)	1116	North American Vertical Datum 1988	5103
LD37261438.las	NAD83 (National Spatial Reference System 2011)	1116	North American Vertical Datum 1988	5103
LD37261441.las	NAD83 (National Spatial Reference System 2011)	1116	North American Vertical Datum 1988	5103
LD37261444.las	NAD83 (National Spatial Reference System 2011)	1116	North American Vertical Datum 1988	5103
LD37261447.las	NAD83 (National Spatial Reference System 2011)	1116	North American Vertical Datum 1988	5103
LD37261450.las	NAD83 (National Spatial Reference System 2011)	1116	North American Vertical Datum 1988	5103
LD37261453.las	NAD83 (National Spatial Reference System 2011)	1116	North American Vertical Datum 1988	5103
LD37261456.las	NAD83 (National Spatial Reference System 2011)	1116	North American Vertical Datum 1988	5103
LD37261459.las	NAD83 (National Spatial Reference System 2011)	1116	North American Vertical Datum 1988	5103
LD37261462.las	NAD83 (National Spatial Reference System 2011)	1116	North American Vertical Datum 1988	5103
LD37261465.las	NAD83 (National Spatial Reference System 2011)	1116	North American Vertical Datum 1988	5103
LD37261468.las	NAD83 (National Spatial Reference System 2011)	1116	North American Vertical Datum 1988	5103
LD37261471.las	NAD83 (National Spatial Reference System 2011)	1116	North American Vertical Datum 1988	5103
LD37261474.las	NAD83 (National Spatial Reference System 2011)	1116	North American Vertical Datum 1988	5103
LD37261477.las	NAD83 (National Spatial Reference System 2011)	1116	North American Vertical Datum 1988	5103
LD37261480.las	NAD83 (National Spatial Reference System 2011)	1116	North American Vertical Datum 1988	5103
LD37261483.las	NAD83 (National Spatial Reference System 2011)	1116	North American Vertical Datum 1988	5103
LD37261486.las	NAD83 (National Spatial Reference System 2011)	1116	North American Vertical Datum 1988	5103
LD37261489.las	NAD83 (National Spatial Reference System 2011)	1116	North American Vertical Datum 1988	5103
LD37261492.las	NAD83 (National Spatial Reference System 2011)	1116	North American Vertical Datum 1988	5103
LD37261495.las	NAD83 (National Spatial Reference System 2011)	1116	North American Vertical Datum 1988	5103
LD37261498.las	NAD83 (National Spatial Reference System 2011)	1116	North American Vertical Datum 1988	5103
LD37261501.las	NAD83 (National Spatial Reference System 2011)	1116	North American Vertical Datum 1988	5103
LD37261504.las	NAD83 (National Spatial Reference System 2011)	1116	North American Vertical Datum 1988	5103
LD37261507.las	NAD83 (National Spatial Reference System 2011)	1116	North American Vertical Datum 1988	5103

DPH-4 Report on Datums - continued

File	Horizontal Datum	EPSG Code	Vertical Datum	EPSG Code
LD37261510.las	NAD83 (National Spatial Reference System 2011)	1116	North American Vertical Datum 1988	5103
LD37261513.las	NAD83 (National Spatial Reference System 2011)	1116	North American Vertical Datum 1988	5103
LD37261516.las	NAD83 (National Spatial Reference System 2011)	1116	North American Vertical Datum 1988	5103
LD37261519.las	NAD83 (National Spatial Reference System 2011)	1116	North American Vertical Datum 1988	5103
LD37261522.las	NAD83 (National Spatial Reference System 2011)	1116	North American Vertical Datum 1988	5103
LD37261525.las	NAD83 (National Spatial Reference System 2011)	1116	North American Vertical Datum 1988	5103
LD37261528.las	NAD83 (National Spatial Reference System 2011)	1116	North American Vertical Datum 1988	5103
LD37261531.las	NAD83 (National Spatial Reference System 2011)	1116	North American Vertical Datum 1988	5103
LD37261534.las	NAD83 (National Spatial Reference System 2011)	1116	North American Vertical Datum 1988	5103
LD37261537.las	NAD83 (National Spatial Reference System 2011)	1116	North American Vertical Datum 1988	5103
LD37261540.las	NAD83 (National Spatial Reference System 2011)	1116	North American Vertical Datum 1988	5103
LD37261543.las	NAD83 (National Spatial Reference System 2011)	1116	North American Vertical Datum 1988	5103
LD37261546.las	NAD83 (National Spatial Reference System 2011)	1116	North American Vertical Datum 1988	5103
LD37261549.las	NAD83 (National Spatial Reference System 2011)	1116	North American Vertical Datum 1988	5103
LD37261552.las	NAD83 (National Spatial Reference System 2011)	1116	North American Vertical Datum 1988	5103
LD37261555.las	NAD83 (National Spatial Reference System 2011)	1116	North American Vertical Datum 1988	5103
LD37261558.las	NAD83 (National Spatial Reference System 2011)	1116	North American Vertical Datum 1988	5103
LD37261561.las	NAD83 (National Spatial Reference System 2011)	1116	North American Vertical Datum 1988	5103
LD37261564.las	NAD83 (National Spatial Reference System 2011)	1116	North American Vertical Datum 1988	5103
LD37261567.las	NAD83 (National Spatial Reference System 2011)	1116	North American Vertical Datum 1988	5103
LD37261570.las	NAD83 (National Spatial Reference System 2011)	1116	North American Vertical Datum 1988	5103
LD37261573.las	NAD83 (National Spatial Reference System 2011)	1116	North American Vertical Datum 1988	5103
LD37261576.las	NAD83 (National Spatial Reference System 2011)	1116	North American Vertical Datum 1988	5103
LD37261579.las	NAD83 (National Spatial Reference System 2011)	1116	North American Vertical Datum 1988	5103
LD37261582.las	NAD83 (National Spatial Reference System 2011)	1116	North American Vertical Datum 1988	5103
LD37261585.las	NAD83 (National Spatial Reference System 2011)	1116	North American Vertical Datum 1988	5103
LD37261588.las	NAD83 (National Spatial Reference System 2011)	1116	North American Vertical Datum 1988	5103
LD37261591.las	NAD83 (National Spatial Reference System 2011)	1116	North American Vertical Datum 1988	5103
LD37261594.las	NAD83 (National Spatial Reference System 2011)	1116	North American Vertical Datum 1988	5103
LD37261597.las	NAD83 (National Spatial Reference System 2011)	1116	North American Vertical Datum 1988	5103
LD37261600.las	NAD83 (National Spatial Reference System 2011)	1116	North American Vertical Datum 1988	5103
LD37261603.las	NAD83 (National Spatial Reference System 2011)	1116	North American Vertical Datum 1988	5103
LD37261606.las	NAD83 (National Spatial Reference System 2011)	1116	North American Vertical Datum 1988	5103
LD37261609.las	NAD83 (National Spatial Reference System 2011)	1116	North American Vertical Datum 1988	5103

DPH-4 Report on Datums - continued

File	Horizontal Datum	EPSG Code	Vertical Datum	EPSG Code
LD37261612.las	NAD83 (National Spatial Reference System 2011)	1116	North American Vertical Datum 1988	5103
LD37261615.las	NAD83 (National Spatial Reference System 2011)	1116	North American Vertical Datum 1988	5103
LD37261618.las	NAD83 (National Spatial Reference System 2011)	1116	North American Vertical Datum 1988	5103
LD37291339.las	NAD83 (National Spatial Reference System 2011)	1116	North American Vertical Datum 1988	5103
LD37291342.las	NAD83 (National Spatial Reference System 2011)	1116	North American Vertical Datum 1988	5103
LD37291345.las	NAD83 (National Spatial Reference System 2011)	1116	North American Vertical Datum 1988	5103
LD37291348.las	NAD83 (National Spatial Reference System 2011)	1116	North American Vertical Datum 1988	5103
LD37291351.las	NAD83 (National Spatial Reference System 2011)	1116	North American Vertical Datum 1988	5103
LD37291354.las	NAD83 (National Spatial Reference System 2011)	1116	North American Vertical Datum 1988	5103
LD37291357.las	NAD83 (National Spatial Reference System 2011)	1116	North American Vertical Datum 1988	5103
LD37291360.las	NAD83 (National Spatial Reference System 2011)	1116	North American Vertical Datum 1988	5103
LD37291363.las	NAD83 (National Spatial Reference System 2011)	1116	North American Vertical Datum 1988	5103
LD37291366.las	NAD83 (National Spatial Reference System 2011)	1116	North American Vertical Datum 1988	5103
LD37291369.las	NAD83 (National Spatial Reference System 2011)	1116	North American Vertical Datum 1988	5103
LD37291372.las	NAD83 (National Spatial Reference System 2011)	1116	North American Vertical Datum 1988	5103
LD37291375.las	NAD83 (National Spatial Reference System 2011)	1116	North American Vertical Datum 1988	5103
LD37291378.las	NAD83 (National Spatial Reference System 2011)	1116	North American Vertical Datum 1988	5103
LD37291381.las	NAD83 (National Spatial Reference System 2011)	1116	North American Vertical Datum 1988	5103
LD37291384.las	NAD83 (National Spatial Reference System 2011)	1116	North American Vertical Datum 1988	5103
LD37291387.las	NAD83 (National Spatial Reference System 2011)	1116	North American Vertical Datum 1988	5103
LD37291390.las	NAD83 (National Spatial Reference System 2011)	1116	North American Vertical Datum 1988	5103
LD37291393.las	NAD83 (National Spatial Reference System 2011)	1116	North American Vertical Datum 1988	5103
LD37291396.las	NAD83 (National Spatial Reference System 2011)	1116	North American Vertical Datum 1988	5103
LD37291399.las	NAD83 (National Spatial Reference System 2011)	1116	North American Vertical Datum 1988	5103
LD37291402.las	NAD83 (National Spatial Reference System 2011)	1116	North American Vertical Datum 1988	5103
LD37291405.las	NAD83 (National Spatial Reference System 2011)	1116	North American Vertical Datum 1988	5103
LD37291408.las	NAD83 (National Spatial Reference System 2011)	1116	North American Vertical Datum 1988	5103
LD37291411.las	NAD83 (National Spatial Reference System 2011)	1116	North American Vertical Datum 1988	5103
LD37291414.las	NAD83 (National Spatial Reference System 2011)	1116	North American Vertical Datum 1988	5103
LD37291417.las	NAD83 (National Spatial Reference System 2011)	1116	North American Vertical Datum 1988	5103
LD37291420.las	NAD83 (National Spatial Reference System 2011)	1116	North American Vertical Datum 1988	5103
LD37291423.las	NAD83 (National Spatial Reference System 2011)	1116	North American Vertical Datum 1988	5103
LD37291426.las	NAD83 (National Spatial Reference System 2011)	1116	North American Vertical Datum 1988	5103
LD37291429.las	NAD83 (National Spatial Reference System 2011)	1116	North American Vertical Datum 1988	5103

DPH-4 Report on Datums - continued

File	Horizontal Datum	EPSG Code	Vertical Datum	EPSG Code
LD37291432.las	NAD83 (National Spatial Reference System 2011)	1116	North American Vertical Datum 1988	5103
LD37291435.las	NAD83 (National Spatial Reference System 2011)	1116	North American Vertical Datum 1988	5103
LD37291438.las	NAD83 (National Spatial Reference System 2011)	1116	North American Vertical Datum 1988	5103
LD37291441.las	NAD83 (National Spatial Reference System 2011)	1116	North American Vertical Datum 1988	5103
LD37291444.las	NAD83 (National Spatial Reference System 2011)	1116	North American Vertical Datum 1988	5103
LD37291447.las	NAD83 (National Spatial Reference System 2011)	1116	North American Vertical Datum 1988	5103
LD37291450.las	NAD83 (National Spatial Reference System 2011)	1116	North American Vertical Datum 1988	5103
LD37291453.las	NAD83 (National Spatial Reference System 2011)	1116	North American Vertical Datum 1988	5103
LD37291456.las	NAD83 (National Spatial Reference System 2011)	1116	North American Vertical Datum 1988	5103
LD37291459.las	NAD83 (National Spatial Reference System 2011)	1116	North American Vertical Datum 1988	5103
LD37291462.las	NAD83 (National Spatial Reference System 2011)	1116	North American Vertical Datum 1988	5103
LD37291465.las	NAD83 (National Spatial Reference System 2011)	1116	North American Vertical Datum 1988	5103
LD37291468.las	NAD83 (National Spatial Reference System 2011)	1116	North American Vertical Datum 1988	5103
LD37291471.las	NAD83 (National Spatial Reference System 2011)	1116	North American Vertical Datum 1988	5103
LD37291474.las	NAD83 (National Spatial Reference System 2011)	1116	North American Vertical Datum 1988	5103
LD37291477.las	NAD83 (National Spatial Reference System 2011)	1116	North American Vertical Datum 1988	5103
LD37291480.las	NAD83 (National Spatial Reference System 2011)	1116	North American Vertical Datum 1988	5103
LD37291483.las	NAD83 (National Spatial Reference System 2011)	1116	North American Vertical Datum 1988	5103
LD37291486.las	NAD83 (National Spatial Reference System 2011)	1116	North American Vertical Datum 1988	5103
LD37291489.las	NAD83 (National Spatial Reference System 2011)	1116	North American Vertical Datum 1988	5103
LD37291492.las	NAD83 (National Spatial Reference System 2011)	1116	North American Vertical Datum 1988	5103
LD37291495.las	NAD83 (National Spatial Reference System 2011)	1116	North American Vertical Datum 1988	5103
LD37291498.las	NAD83 (National Spatial Reference System 2011)	1116	North American Vertical Datum 1988	5103
LD37291501.las	NAD83 (National Spatial Reference System 2011)	1116	North American Vertical Datum 1988	5103
LD37291504.las	NAD83 (National Spatial Reference System 2011)	1116	North American Vertical Datum 1988	5103
LD37291507.las	NAD83 (National Spatial Reference System 2011)	1116	North American Vertical Datum 1988	5103
LD37291510.las	NAD83 (National Spatial Reference System 2011)	1116	North American Vertical Datum 1988	5103
LD37291513.las	NAD83 (National Spatial Reference System 2011)	1116	North American Vertical Datum 1988	5103
LD37291516.las	NAD83 (National Spatial Reference System 2011)	1116	North American Vertical Datum 1988	5103
LD37291519.las	NAD83 (National Spatial Reference System 2011)	1116	North American Vertical Datum 1988	5103
LD37291522.las	NAD83 (National Spatial Reference System 2011)	1116	North American Vertical Datum 1988	5103
LD37291525.las	NAD83 (National Spatial Reference System 2011)	1116	North American Vertical Datum 1988	5103
LD37291528.las	NAD83 (National Spatial Reference System 2011)	1116	North American Vertical Datum 1988	5103
LD37291531.las	NAD83 (National Spatial Reference System 2011)	1116	North American Vertical Datum 1988	5103

DPH-4 Report on Datums - continued

File	Horizontal Datum	EPSG Code	Vertical Datum	EPSG Code
LD37291534.las	NAD83 (National Spatial Reference System 2011)	1116	North American Vertical Datum 1988	5103
LD37291537.las	NAD83 (National Spatial Reference System 2011)	1116	North American Vertical Datum 1988	5103
LD37291540.las	NAD83 (National Spatial Reference System 2011)	1116	North American Vertical Datum 1988	5103
LD37291543.las	NAD83 (National Spatial Reference System 2011)	1116	North American Vertical Datum 1988	5103
LD37291546.las	NAD83 (National Spatial Reference System 2011)	1116	North American Vertical Datum 1988	5103
LD37291549.las	NAD83 (National Spatial Reference System 2011)	1116	North American Vertical Datum 1988	5103
LD37291552.las	NAD83 (National Spatial Reference System 2011)	1116	North American Vertical Datum 1988	5103
LD37291555.las	NAD83 (National Spatial Reference System 2011)	1116	North American Vertical Datum 1988	5103
LD37291558.las	NAD83 (National Spatial Reference System 2011)	1116	North American Vertical Datum 1988	5103
LD37291561.las	NAD83 (National Spatial Reference System 2011)	1116	North American Vertical Datum 1988	5103
LD37291564.las	NAD83 (National Spatial Reference System 2011)	1116	North American Vertical Datum 1988	5103
LD37291567.las	NAD83 (National Spatial Reference System 2011)	1116	North American Vertical Datum 1988	5103
LD37291570.las	NAD83 (National Spatial Reference System 2011)	1116	North American Vertical Datum 1988	5103
LD37291573.las	NAD83 (National Spatial Reference System 2011)	1116	North American Vertical Datum 1988	5103
LD37291576.las	NAD83 (National Spatial Reference System 2011)	1116	North American Vertical Datum 1988	5103
LD37291579.las	NAD83 (National Spatial Reference System 2011)	1116	North American Vertical Datum 1988	5103
LD37291582.las	NAD83 (National Spatial Reference System 2011)	1116	North American Vertical Datum 1988	5103
LD37291585.las	NAD83 (National Spatial Reference System 2011)	1116	North American Vertical Datum 1988	5103
LD37291588.las	NAD83 (National Spatial Reference System 2011)	1116	North American Vertical Datum 1988	5103
LD37291591.las	NAD83 (National Spatial Reference System 2011)	1116	North American Vertical Datum 1988	5103
LD37291594.las	NAD83 (National Spatial Reference System 2011)	1116	North American Vertical Datum 1988	5103
LD37291597.las	NAD83 (National Spatial Reference System 2011)	1116	North American Vertical Datum 1988	5103
LD37291600.las	NAD83 (National Spatial Reference System 2011)	1116	North American Vertical Datum 1988	5103
LD37291603.las	NAD83 (National Spatial Reference System 2011)	1116	North American Vertical Datum 1988	5103
LD37291606.las	NAD83 (National Spatial Reference System 2011)	1116	North American Vertical Datum 1988	5103
LD37291609.las	NAD83 (National Spatial Reference System 2011)	1116	North American Vertical Datum 1988	5103
LD37291612.las	NAD83 (National Spatial Reference System 2011)	1116	North American Vertical Datum 1988	5103
LD37291615.las	NAD83 (National Spatial Reference System 2011)	1116	North American Vertical Datum 1988	5103
LD37291618.las	NAD83 (National Spatial Reference System 2011)	1116	North American Vertical Datum 1988	5103
LD37321339.las	NAD83 (National Spatial Reference System 2011)	1116	North American Vertical Datum 1988	5103
LD37321342.las	NAD83 (National Spatial Reference System 2011)	1116	North American Vertical Datum 1988	5103
LD37321345.las	NAD83 (National Spatial Reference System 2011)	1116	North American Vertical Datum 1988	5103
LD37321348.las	NAD83 (National Spatial Reference System 2011)	1116	North American Vertical Datum 1988	5103
LD37321351.las	NAD83 (National Spatial Reference System 2011)	1116	North American Vertical Datum 1988	5103

DPH-4 Report on Datums - continued

File	Horizontal Datum	EPSG Code	Vertical Datum	EPSG Code
LD37321354.las	NAD83 (National Spatial Reference System 2011)	1116	North American Vertical Datum 1988	5103
LD37321357.las	NAD83 (National Spatial Reference System 2011)	1116	North American Vertical Datum 1988	5103
LD37321360.las	NAD83 (National Spatial Reference System 2011)	1116	North American Vertical Datum 1988	5103
LD37321363.las	NAD83 (National Spatial Reference System 2011)	1116	North American Vertical Datum 1988	5103
LD37321366.las	NAD83 (National Spatial Reference System 2011)	1116	North American Vertical Datum 1988	5103
LD37321369.las	NAD83 (National Spatial Reference System 2011)	1116	North American Vertical Datum 1988	5103
LD37321372.las	NAD83 (National Spatial Reference System 2011)	1116	North American Vertical Datum 1988	5103
LD37321375.las	NAD83 (National Spatial Reference System 2011)	1116	North American Vertical Datum 1988	5103
LD37321378.las	NAD83 (National Spatial Reference System 2011)	1116	North American Vertical Datum 1988	5103
LD37321381.las	NAD83 (National Spatial Reference System 2011)	1116	North American Vertical Datum 1988	5103
LD37321384.las	NAD83 (National Spatial Reference System 2011)	1116	North American Vertical Datum 1988	5103
LD37321387.las	NAD83 (National Spatial Reference System 2011)	1116	North American Vertical Datum 1988	5103
LD37321390.las	NAD83 (National Spatial Reference System 2011)	1116	North American Vertical Datum 1988	5103
LD37321393.las	NAD83 (National Spatial Reference System 2011)	1116	North American Vertical Datum 1988	5103
LD37321396.las	NAD83 (National Spatial Reference System 2011)	1116	North American Vertical Datum 1988	5103
LD37321399.las	NAD83 (National Spatial Reference System 2011)	1116	North American Vertical Datum 1988	5103
LD37321402.las	NAD83 (National Spatial Reference System 2011)	1116	North American Vertical Datum 1988	5103
LD37321405.las	NAD83 (National Spatial Reference System 2011)	1116	North American Vertical Datum 1988	5103
LD37321408.las	NAD83 (National Spatial Reference System 2011)	1116	North American Vertical Datum 1988	5103
LD37321411.las	NAD83 (National Spatial Reference System 2011)	1116	North American Vertical Datum 1988	5103
LD37321414.las	NAD83 (National Spatial Reference System 2011)	1116	North American Vertical Datum 1988	5103
LD37321417.las	NAD83 (National Spatial Reference System 2011)	1116	North American Vertical Datum 1988	5103
LD37321420.las	NAD83 (National Spatial Reference System 2011)	1116	North American Vertical Datum 1988	5103
LD37321423.las	NAD83 (National Spatial Reference System 2011)	1116	North American Vertical Datum 1988	5103
LD37321426.las	NAD83 (National Spatial Reference System 2011)	1116	North American Vertical Datum 1988	5103
LD37321429.las	NAD83 (National Spatial Reference System 2011)	1116	North American Vertical Datum 1988	5103
LD37321432.las	NAD83 (National Spatial Reference System 2011)	1116	North American Vertical Datum 1988	5103
LD37321435.las	NAD83 (National Spatial Reference System 2011)	1116	North American Vertical Datum 1988	5103
LD37321438.las	NAD83 (National Spatial Reference System 2011)	1116	North American Vertical Datum 1988	5103
LD37321441.las	NAD83 (National Spatial Reference System 2011)	1116	North American Vertical Datum 1988	5103
LD37321444.las	NAD83 (National Spatial Reference System 2011)	1116	North American Vertical Datum 1988	5103
LD37321447.las	NAD83 (National Spatial Reference System 2011)	1116	North American Vertical Datum 1988	5103
LD37321450.las	NAD83 (National Spatial Reference System 2011)	1116	North American Vertical Datum 1988	5103
LD37321453.las	NAD83 (National Spatial Reference System 2011)	1116	North American Vertical Datum 1988	5103

DPH-4 Report on Datums - continued

File	Horizontal Datum	EPSG Code	Vertical Datum	EPSG Code
LD37321456.las	NAD83 (National Spatial Reference System 2011)	1116	North American Vertical Datum 1988	5103
LD37321459.las	NAD83 (National Spatial Reference System 2011)	1116	North American Vertical Datum 1988	5103
LD37321462.las	NAD83 (National Spatial Reference System 2011)	1116	North American Vertical Datum 1988	5103
LD37321465.las	NAD83 (National Spatial Reference System 2011)	1116	North American Vertical Datum 1988	5103
LD37321468.las	NAD83 (National Spatial Reference System 2011)	1116	North American Vertical Datum 1988	5103
LD37321471.las	NAD83 (National Spatial Reference System 2011)	1116	North American Vertical Datum 1988	5103
LD37321474.las	NAD83 (National Spatial Reference System 2011)	1116	North American Vertical Datum 1988	5103
LD37321477.las	NAD83 (National Spatial Reference System 2011)	1116	North American Vertical Datum 1988	5103
LD37321480.las	NAD83 (National Spatial Reference System 2011)	1116	North American Vertical Datum 1988	5103
LD37321483.las	NAD83 (National Spatial Reference System 2011)	1116	North American Vertical Datum 1988	5103
LD37321486.las	NAD83 (National Spatial Reference System 2011)	1116	North American Vertical Datum 1988	5103
LD37321489.las	NAD83 (National Spatial Reference System 2011)	1116	North American Vertical Datum 1988	5103
LD37321492.las	NAD83 (National Spatial Reference System 2011)	1116	North American Vertical Datum 1988	5103
LD37321495.las	NAD83 (National Spatial Reference System 2011)	1116	North American Vertical Datum 1988	5103
LD37321498.las	NAD83 (National Spatial Reference System 2011)	1116	North American Vertical Datum 1988	5103
LD37321501.las	NAD83 (National Spatial Reference System 2011)	1116	North American Vertical Datum 1988	5103
LD37321504.las	NAD83 (National Spatial Reference System 2011)	1116	North American Vertical Datum 1988	5103
LD37321507.las	NAD83 (National Spatial Reference System 2011)	1116	North American Vertical Datum 1988	5103
LD37321510.las	NAD83 (National Spatial Reference System 2011)	1116	North American Vertical Datum 1988	5103
LD37321513.las	NAD83 (National Spatial Reference System 2011)	1116	North American Vertical Datum 1988	5103
LD37321516.las	NAD83 (National Spatial Reference System 2011)	1116	North American Vertical Datum 1988	5103
LD37321519.las	NAD83 (National Spatial Reference System 2011)	1116	North American Vertical Datum 1988	5103
LD37321522.las	NAD83 (National Spatial Reference System 2011)	1116	North American Vertical Datum 1988	5103
LD37321525.las	NAD83 (National Spatial Reference System 2011)	1116	North American Vertical Datum 1988	5103
LD37321528.las	NAD83 (National Spatial Reference System 2011)	1116	North American Vertical Datum 1988	5103
LD37321531.las	NAD83 (National Spatial Reference System 2011)	1116	North American Vertical Datum 1988	5103
LD37321534.las	NAD83 (National Spatial Reference System 2011)	1116	North American Vertical Datum 1988	5103
LD37321537.las	NAD83 (National Spatial Reference System 2011)	1116	North American Vertical Datum 1988	5103
LD37321540.las	NAD83 (National Spatial Reference System 2011)	1116	North American Vertical Datum 1988	5103
LD37321543.las	NAD83 (National Spatial Reference System 2011)	1116	North American Vertical Datum 1988	5103
LD37321546.las	NAD83 (National Spatial Reference System 2011)	1116	North American Vertical Datum 1988	5103
LD37321549.las	NAD83 (National Spatial Reference System 2011)	1116	North American Vertical Datum 1988	5103
LD37321552.las	NAD83 (National Spatial Reference System 2011)	1116	North American Vertical Datum 1988	5103
LD37321555.las	NAD83 (National Spatial Reference System 2011)	1116	North American Vertical Datum 1988	5103

DPH-4 Report on Datums - continued

File	Horizontal Datum	EPSG Code	Vertical Datum	EPSG Code
LD37321558.las	NAD83 (National Spatial Reference System 2011)	1116	North American Vertical Datum 1988	5103
LD37321561.las	NAD83 (National Spatial Reference System 2011)	1116	North American Vertical Datum 1988	5103
LD37321564.las	NAD83 (National Spatial Reference System 2011)	1116	North American Vertical Datum 1988	5103
LD37321567.las	NAD83 (National Spatial Reference System 2011)	1116	North American Vertical Datum 1988	5103
LD37321570.las	NAD83 (National Spatial Reference System 2011)	1116	North American Vertical Datum 1988	5103
LD37321573.las	NAD83 (National Spatial Reference System 2011)	1116	North American Vertical Datum 1988	5103
LD37321576.las	NAD83 (National Spatial Reference System 2011)	1116	North American Vertical Datum 1988	5103
LD37321579.las	NAD83 (National Spatial Reference System 2011)	1116	North American Vertical Datum 1988	5103
LD37321582.las	NAD83 (National Spatial Reference System 2011)	1116	North American Vertical Datum 1988	5103
LD37321585.las	NAD83 (National Spatial Reference System 2011)	1116	North American Vertical Datum 1988	5103
LD37321588.las	NAD83 (National Spatial Reference System 2011)	1116	North American Vertical Datum 1988	5103
LD37321591.las	NAD83 (National Spatial Reference System 2011)	1116	North American Vertical Datum 1988	5103
LD37321594.las	NAD83 (National Spatial Reference System 2011)	1116	North American Vertical Datum 1988	5103
LD37321597.las	NAD83 (National Spatial Reference System 2011)	1116	North American Vertical Datum 1988	5103
LD37321600.las	NAD83 (National Spatial Reference System 2011)	1116	North American Vertical Datum 1988	5103
LD37321603.las	NAD83 (National Spatial Reference System 2011)	1116	North American Vertical Datum 1988	5103
LD37321606.las	NAD83 (National Spatial Reference System 2011)	1116	North American Vertical Datum 1988	5103
LD37321609.las	NAD83 (National Spatial Reference System 2011)	1116	North American Vertical Datum 1988	5103
LD37321612.las	NAD83 (National Spatial Reference System 2011)	1116	North American Vertical Datum 1988	5103
LD37321615.las	NAD83 (National Spatial Reference System 2011)	1116	North American Vertical Datum 1988	5103
LD37321618.las	NAD83 (National Spatial Reference System 2011)	1116	North American Vertical Datum 1988	5103
LD37351339.las	NAD83 (National Spatial Reference System 2011)	1116	North American Vertical Datum 1988	5103
LD37351342.las	NAD83 (National Spatial Reference System 2011)	1116	North American Vertical Datum 1988	5103
LD37351345.las	NAD83 (National Spatial Reference System 2011)	1116	North American Vertical Datum 1988	5103
LD37351348.las	NAD83 (National Spatial Reference System 2011)	1116	North American Vertical Datum 1988	5103
LD37351351.las	NAD83 (National Spatial Reference System 2011)	1116	North American Vertical Datum 1988	5103
LD37351354.las	NAD83 (National Spatial Reference System 2011)	1116	North American Vertical Datum 1988	5103
LD37351357.las	NAD83 (National Spatial Reference System 2011)	1116	North American Vertical Datum 1988	5103
LD37351360.las	NAD83 (National Spatial Reference System 2011)	1116	North American Vertical Datum 1988	5103
LD37351363.las	NAD83 (National Spatial Reference System 2011)	1116	North American Vertical Datum 1988	5103
LD37351366.las	NAD83 (National Spatial Reference System 2011)	1116	North American Vertical Datum 1988	5103
LD37351369.las	NAD83 (National Spatial Reference System 2011)	1116	North American Vertical Datum 1988	5103
LD37351372.las	NAD83 (National Spatial Reference System 2011)	1116	North American Vertical Datum 1988	5103
LD37351375.las	NAD83 (National Spatial Reference System 2011)	1116	North American Vertical Datum 1988	5103

DPH-4 Report on Datums - continued

File	Horizontal Datum	EPSG Code	Vertical Datum	EPSG Code
LD37351378.las	NAD83 (National Spatial Reference System 2011)	1116	North American Vertical Datum 1988	5103
LD37351381.las	NAD83 (National Spatial Reference System 2011)	1116	North American Vertical Datum 1988	5103
LD37351384.las	NAD83 (National Spatial Reference System 2011)	1116	North American Vertical Datum 1988	5103
LD37351387.las	NAD83 (National Spatial Reference System 2011)	1116	North American Vertical Datum 1988	5103
LD37351390.las	NAD83 (National Spatial Reference System 2011)	1116	North American Vertical Datum 1988	5103
LD37351393.las	NAD83 (National Spatial Reference System 2011)	1116	North American Vertical Datum 1988	5103
LD37351396.las	NAD83 (National Spatial Reference System 2011)	1116	North American Vertical Datum 1988	5103
LD37351399.las	NAD83 (National Spatial Reference System 2011)	1116	North American Vertical Datum 1988	5103
LD37351402.las	NAD83 (National Spatial Reference System 2011)	1116	North American Vertical Datum 1988	5103
LD37351405.las	NAD83 (National Spatial Reference System 2011)	1116	North American Vertical Datum 1988	5103
LD37351408.las	NAD83 (National Spatial Reference System 2011)	1116	North American Vertical Datum 1988	5103
LD37351411.las	NAD83 (National Spatial Reference System 2011)	1116	North American Vertical Datum 1988	5103
LD37351414.las	NAD83 (National Spatial Reference System 2011)	1116	North American Vertical Datum 1988	5103
LD37351417.las	NAD83 (National Spatial Reference System 2011)	1116	North American Vertical Datum 1988	5103
LD37351420.las	NAD83 (National Spatial Reference System 2011)	1116	North American Vertical Datum 1988	5103
LD37351423.las	NAD83 (National Spatial Reference System 2011)	1116	North American Vertical Datum 1988	5103
LD37351426.las	NAD83 (National Spatial Reference System 2011)	1116	North American Vertical Datum 1988	5103
LD37351429.las	NAD83 (National Spatial Reference System 2011)	1116	North American Vertical Datum 1988	5103
LD37351432.las	NAD83 (National Spatial Reference System 2011)	1116	North American Vertical Datum 1988	5103
LD37351435.las	NAD83 (National Spatial Reference System 2011)	1116	North American Vertical Datum 1988	5103
LD37351438.las	NAD83 (National Spatial Reference System 2011)	1116	North American Vertical Datum 1988	5103
LD37351441.las	NAD83 (National Spatial Reference System 2011)	1116	North American Vertical Datum 1988	5103
LD37351444.las	NAD83 (National Spatial Reference System 2011)	1116	North American Vertical Datum 1988	5103
LD37351447.las	NAD83 (National Spatial Reference System 2011)	1116	North American Vertical Datum 1988	5103
LD37351450.las	NAD83 (National Spatial Reference System 2011)	1116	North American Vertical Datum 1988	5103
LD37351453.las	NAD83 (National Spatial Reference System 2011)	1116	North American Vertical Datum 1988	5103
LD37351456.las	NAD83 (National Spatial Reference System 2011)	1116	North American Vertical Datum 1988	5103
LD37351459.las	NAD83 (National Spatial Reference System 2011)	1116	North American Vertical Datum 1988	5103
LD37351462.las	NAD83 (National Spatial Reference System 2011)	1116	North American Vertical Datum 1988	5103
LD37351465.las	NAD83 (National Spatial Reference System 2011)	1116	North American Vertical Datum 1988	5103
LD37351468.las	NAD83 (National Spatial Reference System 2011)	1116	North American Vertical Datum 1988	5103
LD37351471.las	NAD83 (National Spatial Reference System 2011)	1116	North American Vertical Datum 1988	5103
LD37351474.las	NAD83 (National Spatial Reference System 2011)	1116	North American Vertical Datum 1988	5103
LD37351477.las	NAD83 (National Spatial Reference System 2011)	1116	North American Vertical Datum 1988	5103

DPH-4 Report on Datums - continued

File	Horizontal Datum	EPSG Code	Vertical Datum	EPSG Code
LD37351480.las	NAD83 (National Spatial Reference System 2011)	1116	North American Vertical Datum 1988	5103
LD37351483.las	NAD83 (National Spatial Reference System 2011)	1116	North American Vertical Datum 1988	5103
LD37351486.las	NAD83 (National Spatial Reference System 2011)	1116	North American Vertical Datum 1988	5103
LD37351489.las	NAD83 (National Spatial Reference System 2011)	1116	North American Vertical Datum 1988	5103
LD37351492.las	NAD83 (National Spatial Reference System 2011)	1116	North American Vertical Datum 1988	5103
LD37351495.las	NAD83 (National Spatial Reference System 2011)	1116	North American Vertical Datum 1988	5103
LD37351498.las	NAD83 (National Spatial Reference System 2011)	1116	North American Vertical Datum 1988	5103
LD37351501.las	NAD83 (National Spatial Reference System 2011)	1116	North American Vertical Datum 1988	5103
LD37351504.las	NAD83 (National Spatial Reference System 2011)	1116	North American Vertical Datum 1988	5103
LD37351507.las	NAD83 (National Spatial Reference System 2011)	1116	North American Vertical Datum 1988	5103
LD37351510.las	NAD83 (National Spatial Reference System 2011)	1116	North American Vertical Datum 1988	5103
LD37351513.las	NAD83 (National Spatial Reference System 2011)	1116	North American Vertical Datum 1988	5103
LD37351516.las	NAD83 (National Spatial Reference System 2011)	1116	North American Vertical Datum 1988	5103
LD37351519.las	NAD83 (National Spatial Reference System 2011)	1116	North American Vertical Datum 1988	5103
LD37351522.las	NAD83 (National Spatial Reference System 2011)	1116	North American Vertical Datum 1988	5103
LD37351525.las	NAD83 (National Spatial Reference System 2011)	1116	North American Vertical Datum 1988	5103
LD37351528.las	NAD83 (National Spatial Reference System 2011)	1116	North American Vertical Datum 1988	5103
LD37351531.las	NAD83 (National Spatial Reference System 2011)	1116	North American Vertical Datum 1988	5103
LD37351534.las	NAD83 (National Spatial Reference System 2011)	1116	North American Vertical Datum 1988	5103
LD37351537.las	NAD83 (National Spatial Reference System 2011)	1116	North American Vertical Datum 1988	5103
LD37351540.las	NAD83 (National Spatial Reference System 2011)	1116	North American Vertical Datum 1988	5103
LD37351543.las	NAD83 (National Spatial Reference System 2011)	1116	North American Vertical Datum 1988	5103
LD37351546.las	NAD83 (National Spatial Reference System 2011)	1116	North American Vertical Datum 1988	5103
LD37351549.las	NAD83 (National Spatial Reference System 2011)	1116	North American Vertical Datum 1988	5103
LD37351552.las	NAD83 (National Spatial Reference System 2011)	1116	North American Vertical Datum 1988	5103
LD37351555.las	NAD83 (National Spatial Reference System 2011)	1116	North American Vertical Datum 1988	5103
LD37351558.las	NAD83 (National Spatial Reference System 2011)	1116	North American Vertical Datum 1988	5103
LD37351561.las	NAD83 (National Spatial Reference System 2011)	1116	North American Vertical Datum 1988	5103
LD37351564.las	NAD83 (National Spatial Reference System 2011)	1116	North American Vertical Datum 1988	5103
LD37351567.las	NAD83 (National Spatial Reference System 2011)	1116	North American Vertical Datum 1988	5103
LD37351570.las	NAD83 (National Spatial Reference System 2011)	1116	North American Vertical Datum 1988	5103
LD37351573.las	NAD83 (National Spatial Reference System 2011)	1116	North American Vertical Datum 1988	5103
LD37351576.las	NAD83 (National Spatial Reference System 2011)	1116	North American Vertical Datum 1988	5103
LD37351579.las	NAD83 (National Spatial Reference System 2011)	1116	North American Vertical Datum 1988	5103

DPH-4 Report on Datums - continued

File	Horizontal Datum	EPSG Code	Vertical Datum	EPSG Code
LD37351582.las	NAD83 (National Spatial Reference System 2011)	1116	North American Vertical Datum 1988	5103
LD37351585.las	NAD83 (National Spatial Reference System 2011)	1116	North American Vertical Datum 1988	5103
LD37351588.las	NAD83 (National Spatial Reference System 2011)	1116	North American Vertical Datum 1988	5103
LD37351591.las	NAD83 (National Spatial Reference System 2011)	1116	North American Vertical Datum 1988	5103
LD37351594.las	NAD83 (National Spatial Reference System 2011)	1116	North American Vertical Datum 1988	5103
LD37351597.las	NAD83 (National Spatial Reference System 2011)	1116	North American Vertical Datum 1988	5103
LD37351600.las	NAD83 (National Spatial Reference System 2011)	1116	North American Vertical Datum 1988	5103
LD37351603.las	NAD83 (National Spatial Reference System 2011)	1116	North American Vertical Datum 1988	5103
LD37351606.las	NAD83 (National Spatial Reference System 2011)	1116	North American Vertical Datum 1988	5103
LD37351609.las	NAD83 (National Spatial Reference System 2011)	1116	North American Vertical Datum 1988	5103
LD37351612.las	NAD83 (National Spatial Reference System 2011)	1116	North American Vertical Datum 1988	5103
LD37351615.las	NAD83 (National Spatial Reference System 2011)	1116	North American Vertical Datum 1988	5103
LD37351618.las	NAD83 (National Spatial Reference System 2011)	1116	North American Vertical Datum 1988	5103
LD37381339.las	NAD83 (National Spatial Reference System 2011)	1116	North American Vertical Datum 1988	5103
LD37381342.las	NAD83 (National Spatial Reference System 2011)	1116	North American Vertical Datum 1988	5103
LD37381345.las	NAD83 (National Spatial Reference System 2011)	1116	North American Vertical Datum 1988	5103
LD37381348.las	NAD83 (National Spatial Reference System 2011)	1116	North American Vertical Datum 1988	5103
LD37381351.las	NAD83 (National Spatial Reference System 2011)	1116	North American Vertical Datum 1988	5103
LD37381354.las	NAD83 (National Spatial Reference System 2011)	1116	North American Vertical Datum 1988	5103
LD37381357.las	NAD83 (National Spatial Reference System 2011)	1116	North American Vertical Datum 1988	5103
LD37381360.las	NAD83 (National Spatial Reference System 2011)	1116	North American Vertical Datum 1988	5103
LD37381363.las	NAD83 (National Spatial Reference System 2011)	1116	North American Vertical Datum 1988	5103
LD37381366.las	NAD83 (National Spatial Reference System 2011)	1116	North American Vertical Datum 1988	5103
LD37381369.las	NAD83 (National Spatial Reference System 2011)	1116	North American Vertical Datum 1988	5103
LD37381372.las	NAD83 (National Spatial Reference System 2011)	1116	North American Vertical Datum 1988	5103
LD37381375.las	NAD83 (National Spatial Reference System 2011)	1116	North American Vertical Datum 1988	5103
LD37381378.las	NAD83 (National Spatial Reference System 2011)	1116	North American Vertical Datum 1988	5103
LD37381381.las	NAD83 (National Spatial Reference System 2011)	1116	North American Vertical Datum 1988	5103
LD37381384.las	NAD83 (National Spatial Reference System 2011)	1116	North American Vertical Datum 1988	5103
LD37381387.las	NAD83 (National Spatial Reference System 2011)	1116	North American Vertical Datum 1988	5103
LD37381390.las	NAD83 (National Spatial Reference System 2011)	1116	North American Vertical Datum 1988	5103
LD37381393.las	NAD83 (National Spatial Reference System 2011)	1116	North American Vertical Datum 1988	5103
LD37381396.las	NAD83 (National Spatial Reference System 2011)	1116	North American Vertical Datum 1988	5103
LD37381399.las	NAD83 (National Spatial Reference System 2011)	1116	North American Vertical Datum 1988	5103

DPH-4 Report on Datums - continued

File	Horizontal Datum	EPSG Code	Vertical Datum	EPSG Code
LD37381402.las	NAD83 (National Spatial Reference System 2011)	1116	North American Vertical Datum 1988	5103
LD37381405.las	NAD83 (National Spatial Reference System 2011)	1116	North American Vertical Datum 1988	5103
LD37381408.las	NAD83 (National Spatial Reference System 2011)	1116	North American Vertical Datum 1988	5103
LD37381411.las	NAD83 (National Spatial Reference System 2011)	1116	North American Vertical Datum 1988	5103
LD37381414.las	NAD83 (National Spatial Reference System 2011)	1116	North American Vertical Datum 1988	5103
LD37381417.las	NAD83 (National Spatial Reference System 2011)	1116	North American Vertical Datum 1988	5103
LD37381420.las	NAD83 (National Spatial Reference System 2011)	1116	North American Vertical Datum 1988	5103
LD37381423.las	NAD83 (National Spatial Reference System 2011)	1116	North American Vertical Datum 1988	5103
LD37381426.las	NAD83 (National Spatial Reference System 2011)	1116	North American Vertical Datum 1988	5103
LD37381429.las	NAD83 (National Spatial Reference System 2011)	1116	North American Vertical Datum 1988	5103
LD37381432.las	NAD83 (National Spatial Reference System 2011)	1116	North American Vertical Datum 1988	5103
LD37381435.las	NAD83 (National Spatial Reference System 2011)	1116	North American Vertical Datum 1988	5103
LD37381438.las	NAD83 (National Spatial Reference System 2011)	1116	North American Vertical Datum 1988	5103
LD37381441.las	NAD83 (National Spatial Reference System 2011)	1116	North American Vertical Datum 1988	5103
LD37381444.las	NAD83 (National Spatial Reference System 2011)	1116	North American Vertical Datum 1988	5103
LD37381447.las	NAD83 (National Spatial Reference System 2011)	1116	North American Vertical Datum 1988	5103
LD37381450.las	NAD83 (National Spatial Reference System 2011)	1116	North American Vertical Datum 1988	5103
LD37381453.las	NAD83 (National Spatial Reference System 2011)	1116	North American Vertical Datum 1988	5103
LD37381456.las	NAD83 (National Spatial Reference System 2011)	1116	North American Vertical Datum 1988	5103
LD37381459.las	NAD83 (National Spatial Reference System 2011)	1116	North American Vertical Datum 1988	5103
LD37381462.las	NAD83 (National Spatial Reference System 2011)	1116	North American Vertical Datum 1988	5103
LD37381465.las	NAD83 (National Spatial Reference System 2011)	1116	North American Vertical Datum 1988	5103
LD37381468.las	NAD83 (National Spatial Reference System 2011)	1116	North American Vertical Datum 1988	5103
LD37381471.las	NAD83 (National Spatial Reference System 2011)	1116	North American Vertical Datum 1988	5103
LD37381474.las	NAD83 (National Spatial Reference System 2011)	1116	North American Vertical Datum 1988	5103
LD37381477.las	NAD83 (National Spatial Reference System 2011)	1116	North American Vertical Datum 1988	5103
LD37381480.las	NAD83 (National Spatial Reference System 2011)	1116	North American Vertical Datum 1988	5103
LD37381483.las	NAD83 (National Spatial Reference System 2011)	1116	North American Vertical Datum 1988	5103
LD37381486.las	NAD83 (National Spatial Reference System 2011)	1116	North American Vertical Datum 1988	5103
LD37381489.las	NAD83 (National Spatial Reference System 2011)	1116	North American Vertical Datum 1988	5103
LD37381492.las	NAD83 (National Spatial Reference System 2011)	1116	North American Vertical Datum 1988	5103
LD37381495.las	NAD83 (National Spatial Reference System 2011)	1116	North American Vertical Datum 1988	5103
LD37381498.las	NAD83 (National Spatial Reference System 2011)	1116	North American Vertical Datum 1988	5103
LD37381501.las	NAD83 (National Spatial Reference System 2011)	1116	North American Vertical Datum 1988	5103

DPH-4 Report on Datums - continued

File	Horizontal Datum	EPSG Code	Vertical Datum	EPSG Code
LD37381504.las	NAD83 (National Spatial Reference System 2011)	1116	North American Vertical Datum 1988	5103
LD37381507.las	NAD83 (National Spatial Reference System 2011)	1116	North American Vertical Datum 1988	5103
LD37381510.las	NAD83 (National Spatial Reference System 2011)	1116	North American Vertical Datum 1988	5103
LD37381513.las	NAD83 (National Spatial Reference System 2011)	1116	North American Vertical Datum 1988	5103
LD37381516.las	NAD83 (National Spatial Reference System 2011)	1116	North American Vertical Datum 1988	5103
LD37381519.las	NAD83 (National Spatial Reference System 2011)	1116	North American Vertical Datum 1988	5103
LD37381522.las	NAD83 (National Spatial Reference System 2011)	1116	North American Vertical Datum 1988	5103
LD37381525.las	NAD83 (National Spatial Reference System 2011)	1116	North American Vertical Datum 1988	5103
LD37381528.las	NAD83 (National Spatial Reference System 2011)	1116	North American Vertical Datum 1988	5103
LD37381531.las	NAD83 (National Spatial Reference System 2011)	1116	North American Vertical Datum 1988	5103
LD37381534.las	NAD83 (National Spatial Reference System 2011)	1116	North American Vertical Datum 1988	5103
LD37381537.las	NAD83 (National Spatial Reference System 2011)	1116	North American Vertical Datum 1988	5103
LD37381540.las	NAD83 (National Spatial Reference System 2011)	1116	North American Vertical Datum 1988	5103
LD37381543.las	NAD83 (National Spatial Reference System 2011)	1116	North American Vertical Datum 1988	5103
LD37381546.las	NAD83 (National Spatial Reference System 2011)	1116	North American Vertical Datum 1988	5103
LD37381549.las	NAD83 (National Spatial Reference System 2011)	1116	North American Vertical Datum 1988	5103
LD37381552.las	NAD83 (National Spatial Reference System 2011)	1116	North American Vertical Datum 1988	5103
LD37381555.las	NAD83 (National Spatial Reference System 2011)	1116	North American Vertical Datum 1988	5103
LD37381558.las	NAD83 (National Spatial Reference System 2011)	1116	North American Vertical Datum 1988	5103
LD37381561.las	NAD83 (National Spatial Reference System 2011)	1116	North American Vertical Datum 1988	5103
LD37381564.las	NAD83 (National Spatial Reference System 2011)	1116	North American Vertical Datum 1988	5103
LD37381567.las	NAD83 (National Spatial Reference System 2011)	1116	North American Vertical Datum 1988	5103
LD37381570.las	NAD83 (National Spatial Reference System 2011)	1116	North American Vertical Datum 1988	5103
LD37381573.las	NAD83 (National Spatial Reference System 2011)	1116	North American Vertical Datum 1988	5103
LD37381576.las	NAD83 (National Spatial Reference System 2011)	1116	North American Vertical Datum 1988	5103
LD37381579.las	NAD83 (National Spatial Reference System 2011)	1116	North American Vertical Datum 1988	5103
LD37381582.las	NAD83 (National Spatial Reference System 2011)	1116	North American Vertical Datum 1988	5103
LD37381585.las	NAD83 (National Spatial Reference System 2011)	1116	North American Vertical Datum 1988	5103
LD37381588.las	NAD83 (National Spatial Reference System 2011)	1116	North American Vertical Datum 1988	5103
LD37381591.las	NAD83 (National Spatial Reference System 2011)	1116	North American Vertical Datum 1988	5103
LD37381594.las	NAD83 (National Spatial Reference System 2011)	1116	North American Vertical Datum 1988	5103
LD37381597.las	NAD83 (National Spatial Reference System 2011)	1116	North American Vertical Datum 1988	5103
LD37381600.las	NAD83 (National Spatial Reference System 2011)	1116	North American Vertical Datum 1988	5103
LD37381603.las	NAD83 (National Spatial Reference System 2011)	1116	North American Vertical Datum 1988	5103

DPH-4 Report on Datums - continued

File	Horizontal Datum	EPSG Code	Vertical Datum	EPSG Code
LD37381606.las	NAD83 (National Spatial Reference System 2011)	1116	North American Vertical Datum 1988	5103
LD37381609.las	NAD83 (National Spatial Reference System 2011)	1116	North American Vertical Datum 1988	5103
LD37381612.las	NAD83 (National Spatial Reference System 2011)	1116	North American Vertical Datum 1988	5103
LD37381615.las	NAD83 (National Spatial Reference System 2011)	1116	North American Vertical Datum 1988	5103
LD37381618.las	NAD83 (National Spatial Reference System 2011)	1116	North American Vertical Datum 1988	5103
LD37411339.las	NAD83 (National Spatial Reference System 2011)	1116	North American Vertical Datum 1988	5103
LD37411342.las	NAD83 (National Spatial Reference System 2011)	1116	North American Vertical Datum 1988	5103
LD37411345.las	NAD83 (National Spatial Reference System 2011)	1116	North American Vertical Datum 1988	5103
LD37411348.las	NAD83 (National Spatial Reference System 2011)	1116	North American Vertical Datum 1988	5103
LD37411351.las	NAD83 (National Spatial Reference System 2011)	1116	North American Vertical Datum 1988	5103
LD37411354.las	NAD83 (National Spatial Reference System 2011)	1116	North American Vertical Datum 1988	5103
LD37411357.las	NAD83 (National Spatial Reference System 2011)	1116	North American Vertical Datum 1988	5103
LD37411360.las	NAD83 (National Spatial Reference System 2011)	1116	North American Vertical Datum 1988	5103
LD37411363.las	NAD83 (National Spatial Reference System 2011)	1116	North American Vertical Datum 1988	5103
LD37411366.las	NAD83 (National Spatial Reference System 2011)	1116	North American Vertical Datum 1988	5103
LD37411369.las	NAD83 (National Spatial Reference System 2011)	1116	North American Vertical Datum 1988	5103
LD37411372.las	NAD83 (National Spatial Reference System 2011)	1116	North American Vertical Datum 1988	5103
LD37411375.las	NAD83 (National Spatial Reference System 2011)	1116	North American Vertical Datum 1988	5103
LD37411378.las	NAD83 (National Spatial Reference System 2011)	1116	North American Vertical Datum 1988	5103
LD37411381.las	NAD83 (National Spatial Reference System 2011)	1116	North American Vertical Datum 1988	5103
LD37411384.las	NAD83 (National Spatial Reference System 2011)	1116	North American Vertical Datum 1988	5103
LD37411387.las	NAD83 (National Spatial Reference System 2011)	1116	North American Vertical Datum 1988	5103
LD37411390.las	NAD83 (National Spatial Reference System 2011)	1116	North American Vertical Datum 1988	5103
LD37411393.las	NAD83 (National Spatial Reference System 2011)	1116	North American Vertical Datum 1988	5103
LD37411396.las	NAD83 (National Spatial Reference System 2011)	1116	North American Vertical Datum 1988	5103
LD37411399.las	NAD83 (National Spatial Reference System 2011)	1116	North American Vertical Datum 1988	5103
LD37411402.las	NAD83 (National Spatial Reference System 2011)	1116	North American Vertical Datum 1988	5103
LD37411405.las	NAD83 (National Spatial Reference System 2011)	1116	North American Vertical Datum 1988	5103
LD37411408.las	NAD83 (National Spatial Reference System 2011)	1116	North American Vertical Datum 1988	5103
LD37411411.las	NAD83 (National Spatial Reference System 2011)	1116	North American Vertical Datum 1988	5103
LD37411414.las	NAD83 (National Spatial Reference System 2011)	1116	North American Vertical Datum 1988	5103
LD37411417.las	NAD83 (National Spatial Reference System 2011)	1116	North American Vertical Datum 1988	5103
LD37411420.las	NAD83 (National Spatial Reference System 2011)	1116	North American Vertical Datum 1988	5103
LD37411423.las	NAD83 (National Spatial Reference System 2011)	1116	North American Vertical Datum 1988	5103

DPH-4 Report on Datums - continued

File	Horizontal Datum	EPSG Code	Vertical Datum	EPSG Code
LD37411426.las	NAD83 (National Spatial Reference System 2011)	1116	North American Vertical Datum 1988	5103
LD37411429.las	NAD83 (National Spatial Reference System 2011)	1116	North American Vertical Datum 1988	5103
LD37411432.las	NAD83 (National Spatial Reference System 2011)	1116	North American Vertical Datum 1988	5103
LD37411435.las	NAD83 (National Spatial Reference System 2011)	1116	North American Vertical Datum 1988	5103
LD37411438.las	NAD83 (National Spatial Reference System 2011)	1116	North American Vertical Datum 1988	5103
LD37411441.las	NAD83 (National Spatial Reference System 2011)	1116	North American Vertical Datum 1988	5103
LD37411444.las	NAD83 (National Spatial Reference System 2011)	1116	North American Vertical Datum 1988	5103
LD37411447.las	NAD83 (National Spatial Reference System 2011)	1116	North American Vertical Datum 1988	5103
LD37411450.las	NAD83 (National Spatial Reference System 2011)	1116	North American Vertical Datum 1988	5103
LD37411453.las	NAD83 (National Spatial Reference System 2011)	1116	North American Vertical Datum 1988	5103
LD37411456.las	NAD83 (National Spatial Reference System 2011)	1116	North American Vertical Datum 1988	5103
LD37411459.las	NAD83 (National Spatial Reference System 2011)	1116	North American Vertical Datum 1988	5103
LD37411462.las	NAD83 (National Spatial Reference System 2011)	1116	North American Vertical Datum 1988	5103
LD37411465.las	NAD83 (National Spatial Reference System 2011)	1116	North American Vertical Datum 1988	5103
LD37411468.las	NAD83 (National Spatial Reference System 2011)	1116	North American Vertical Datum 1988	5103
LD37411471.las	NAD83 (National Spatial Reference System 2011)	1116	North American Vertical Datum 1988	5103
LD37411474.las	NAD83 (National Spatial Reference System 2011)	1116	North American Vertical Datum 1988	5103
LD37411477.las	NAD83 (National Spatial Reference System 2011)	1116	North American Vertical Datum 1988	5103
LD37411480.las	NAD83 (National Spatial Reference System 2011)	1116	North American Vertical Datum 1988	5103
LD37411483.las	NAD83 (National Spatial Reference System 2011)	1116	North American Vertical Datum 1988	5103
LD37411486.las	NAD83 (National Spatial Reference System 2011)	1116	North American Vertical Datum 1988	5103
LD37411489.las	NAD83 (National Spatial Reference System 2011)	1116	North American Vertical Datum 1988	5103
LD37411492.las	NAD83 (National Spatial Reference System 2011)	1116	North American Vertical Datum 1988	5103
LD37411495.las	NAD83 (National Spatial Reference System 2011)	1116	North American Vertical Datum 1988	5103
LD37411498.las	NAD83 (National Spatial Reference System 2011)	1116	North American Vertical Datum 1988	5103
LD37411501.las	NAD83 (National Spatial Reference System 2011)	1116	North American Vertical Datum 1988	5103
LD37411504.las	NAD83 (National Spatial Reference System 2011)	1116	North American Vertical Datum 1988	5103
LD37411507.las	NAD83 (National Spatial Reference System 2011)	1116	North American Vertical Datum 1988	5103
LD37411510.las	NAD83 (National Spatial Reference System 2011)	1116	North American Vertical Datum 1988	5103
LD37411513.las	NAD83 (National Spatial Reference System 2011)	1116	North American Vertical Datum 1988	5103
LD37411516.las	NAD83 (National Spatial Reference System 2011)	1116	North American Vertical Datum 1988	5103
LD37411519.las	NAD83 (National Spatial Reference System 2011)	1116	North American Vertical Datum 1988	5103
LD37411522.las	NAD83 (National Spatial Reference System 2011)	1116	North American Vertical Datum 1988	5103
LD37411525.las	NAD83 (National Spatial Reference System 2011)	1116	North American Vertical Datum 1988	5103

DPH-4 Report on Datums - continued

File	Horizontal Datum	EPSG Code	Vertical Datum	EPSG Code
LD37411528.las	NAD83 (National Spatial Reference System 2011)	1116	North American Vertical Datum 1988	5103
LD37411531.las	NAD83 (National Spatial Reference System 2011)	1116	North American Vertical Datum 1988	5103
LD37411534.las	NAD83 (National Spatial Reference System 2011)	1116	North American Vertical Datum 1988	5103
LD37411537.las	NAD83 (National Spatial Reference System 2011)	1116	North American Vertical Datum 1988	5103
LD37411540.las	NAD83 (National Spatial Reference System 2011)	1116	North American Vertical Datum 1988	5103
LD37411543.las	NAD83 (National Spatial Reference System 2011)	1116	North American Vertical Datum 1988	5103
LD37411546.las	NAD83 (National Spatial Reference System 2011)	1116	North American Vertical Datum 1988	5103
LD37411549.las	NAD83 (National Spatial Reference System 2011)	1116	North American Vertical Datum 1988	5103
LD37411552.las	NAD83 (National Spatial Reference System 2011)	1116	North American Vertical Datum 1988	5103
LD37411555.las	NAD83 (National Spatial Reference System 2011)	1116	North American Vertical Datum 1988	5103
LD37411558.las	NAD83 (National Spatial Reference System 2011)	1116	North American Vertical Datum 1988	5103
LD37411561.las	NAD83 (National Spatial Reference System 2011)	1116	North American Vertical Datum 1988	5103
LD37411564.las	NAD83 (National Spatial Reference System 2011)	1116	North American Vertical Datum 1988	5103
LD37411567.las	NAD83 (National Spatial Reference System 2011)	1116	North American Vertical Datum 1988	5103
LD37411570.las	NAD83 (National Spatial Reference System 2011)	1116	North American Vertical Datum 1988	5103
LD37411573.las	NAD83 (National Spatial Reference System 2011)	1116	North American Vertical Datum 1988	5103
LD37411576.las	NAD83 (National Spatial Reference System 2011)	1116	North American Vertical Datum 1988	5103
LD37411579.las	NAD83 (National Spatial Reference System 2011)	1116	North American Vertical Datum 1988	5103
LD37411582.las	NAD83 (National Spatial Reference System 2011)	1116	North American Vertical Datum 1988	5103
LD37411585.las	NAD83 (National Spatial Reference System 2011)	1116	North American Vertical Datum 1988	5103
LD37411588.las	NAD83 (National Spatial Reference System 2011)	1116	North American Vertical Datum 1988	5103
LD37411591.las	NAD83 (National Spatial Reference System 2011)	1116	North American Vertical Datum 1988	5103
LD37411594.las	NAD83 (National Spatial Reference System 2011)	1116	North American Vertical Datum 1988	5103
LD37411597.las	NAD83 (National Spatial Reference System 2011)	1116	North American Vertical Datum 1988	5103
LD37411600.las	NAD83 (National Spatial Reference System 2011)	1116	North American Vertical Datum 1988	5103
LD37411603.las	NAD83 (National Spatial Reference System 2011)	1116	North American Vertical Datum 1988	5103
LD37411606.las	NAD83 (National Spatial Reference System 2011)	1116	North American Vertical Datum 1988	5103
LD37411609.las	NAD83 (National Spatial Reference System 2011)	1116	North American Vertical Datum 1988	5103
LD37411612.las	NAD83 (National Spatial Reference System 2011)	1116	North American Vertical Datum 1988	5103
LD37411615.las	NAD83 (National Spatial Reference System 2011)	1116	North American Vertical Datum 1988	5103
LD37411618.las	NAD83 (National Spatial Reference System 2011)	1116	North American Vertical Datum 1988	5103
LD37441339.las	NAD83 (National Spatial Reference System 2011)	1116	North American Vertical Datum 1988	5103
LD37441342.las	NAD83 (National Spatial Reference System 2011)	1116	North American Vertical Datum 1988	5103
LD37441345.las	NAD83 (National Spatial Reference System 2011)	1116	North American Vertical Datum 1988	5103

DPH-4 Report on Datums - continued

File	Horizontal Datum	EPSG Code	Vertical Datum	EPSG Code
LD37441348.las	NAD83 (National Spatial Reference System 2011)	1116	North American Vertical Datum 1988	5103
LD37441351.las	NAD83 (National Spatial Reference System 2011)	1116	North American Vertical Datum 1988	5103
LD37441354.las	NAD83 (National Spatial Reference System 2011)	1116	North American Vertical Datum 1988	5103
LD37441357.las	NAD83 (National Spatial Reference System 2011)	1116	North American Vertical Datum 1988	5103
LD37441360.las	NAD83 (National Spatial Reference System 2011)	1116	North American Vertical Datum 1988	5103
LD37441363.las	NAD83 (National Spatial Reference System 2011)	1116	North American Vertical Datum 1988	5103
LD37441366.las	NAD83 (National Spatial Reference System 2011)	1116	North American Vertical Datum 1988	5103
LD37441369.las	NAD83 (National Spatial Reference System 2011)	1116	North American Vertical Datum 1988	5103
LD37441372.las	NAD83 (National Spatial Reference System 2011)	1116	North American Vertical Datum 1988	5103
LD37441375.las	NAD83 (National Spatial Reference System 2011)	1116	North American Vertical Datum 1988	5103
LD37441378.las	NAD83 (National Spatial Reference System 2011)	1116	North American Vertical Datum 1988	5103
LD37441381.las	NAD83 (National Spatial Reference System 2011)	1116	North American Vertical Datum 1988	5103
LD37441384.las	NAD83 (National Spatial Reference System 2011)	1116	North American Vertical Datum 1988	5103
LD37441387.las	NAD83 (National Spatial Reference System 2011)	1116	North American Vertical Datum 1988	5103
LD37441390.las	NAD83 (National Spatial Reference System 2011)	1116	North American Vertical Datum 1988	5103
LD37441393.las	NAD83 (National Spatial Reference System 2011)	1116	North American Vertical Datum 1988	5103
LD37441396.las	NAD83 (National Spatial Reference System 2011)	1116	North American Vertical Datum 1988	5103
LD37441399.las	NAD83 (National Spatial Reference System 2011)	1116	North American Vertical Datum 1988	5103
LD37441402.las	NAD83 (National Spatial Reference System 2011)	1116	North American Vertical Datum 1988	5103
LD37441405.las	NAD83 (National Spatial Reference System 2011)	1116	North American Vertical Datum 1988	5103
LD37441408.las	NAD83 (National Spatial Reference System 2011)	1116	North American Vertical Datum 1988	5103
LD37441411.las	NAD83 (National Spatial Reference System 2011)	1116	North American Vertical Datum 1988	5103
LD37441414.las	NAD83 (National Spatial Reference System 2011)	1116	North American Vertical Datum 1988	5103
LD37441417.las	NAD83 (National Spatial Reference System 2011)	1116	North American Vertical Datum 1988	5103
LD37441420.las	NAD83 (National Spatial Reference System 2011)	1116	North American Vertical Datum 1988	5103
LD37441423.las	NAD83 (National Spatial Reference System 2011)	1116	North American Vertical Datum 1988	5103
LD37441426.las	NAD83 (National Spatial Reference System 2011)	1116	North American Vertical Datum 1988	5103
LD37441429.las	NAD83 (National Spatial Reference System 2011)	1116	North American Vertical Datum 1988	5103
LD37441432.las	NAD83 (National Spatial Reference System 2011)	1116	North American Vertical Datum 1988	5103
LD37441435.las	NAD83 (National Spatial Reference System 2011)	1116	North American Vertical Datum 1988	5103
LD37441438.las	NAD83 (National Spatial Reference System 2011)	1116	North American Vertical Datum 1988	5103
LD37441441.las	NAD83 (National Spatial Reference System 2011)	1116	North American Vertical Datum 1988	5103
LD37441444.las	NAD83 (National Spatial Reference System 2011)	1116	North American Vertical Datum 1988	5103
LD37441447.las	NAD83 (National Spatial Reference System 2011)	1116	North American Vertical Datum 1988	5103

DPH-4 Report on Datums - continued

File	Horizontal Datum	EPSG Code	Vertical Datum	EPSG Code
LD37441450.las	NAD83 (National Spatial Reference System 2011)	1116	North American Vertical Datum 1988	5103
LD37441453.las	NAD83 (National Spatial Reference System 2011)	1116	North American Vertical Datum 1988	5103
LD37441456.las	NAD83 (National Spatial Reference System 2011)	1116	North American Vertical Datum 1988	5103
LD37441459.las	NAD83 (National Spatial Reference System 2011)	1116	North American Vertical Datum 1988	5103
LD37441462.las	NAD83 (National Spatial Reference System 2011)	1116	North American Vertical Datum 1988	5103
LD37441465.las	NAD83 (National Spatial Reference System 2011)	1116	North American Vertical Datum 1988	5103
LD37441468.las	NAD83 (National Spatial Reference System 2011)	1116	North American Vertical Datum 1988	5103
LD37441471.las	NAD83 (National Spatial Reference System 2011)	1116	North American Vertical Datum 1988	5103
LD37441474.las	NAD83 (National Spatial Reference System 2011)	1116	North American Vertical Datum 1988	5103
LD37441477.las	NAD83 (National Spatial Reference System 2011)	1116	North American Vertical Datum 1988	5103
LD37441480.las	NAD83 (National Spatial Reference System 2011)	1116	North American Vertical Datum 1988	5103
LD37441483.las	NAD83 (National Spatial Reference System 2011)	1116	North American Vertical Datum 1988	5103
LD37441486.las	NAD83 (National Spatial Reference System 2011)	1116	North American Vertical Datum 1988	5103
LD37441489.las	NAD83 (National Spatial Reference System 2011)	1116	North American Vertical Datum 1988	5103
LD37441492.las	NAD83 (National Spatial Reference System 2011)	1116	North American Vertical Datum 1988	5103
LD37441495.las	NAD83 (National Spatial Reference System 2011)	1116	North American Vertical Datum 1988	5103
LD37441498.las	NAD83 (National Spatial Reference System 2011)	1116	North American Vertical Datum 1988	5103
LD37441501.las	NAD83 (National Spatial Reference System 2011)	1116	North American Vertical Datum 1988	5103
LD37441504.las	NAD83 (National Spatial Reference System 2011)	1116	North American Vertical Datum 1988	5103
LD37441507.las	NAD83 (National Spatial Reference System 2011)	1116	North American Vertical Datum 1988	5103
LD37441510.las	NAD83 (National Spatial Reference System 2011)	1116	North American Vertical Datum 1988	5103
LD37441513.las	NAD83 (National Spatial Reference System 2011)	1116	North American Vertical Datum 1988	5103
LD37441516.las	NAD83 (National Spatial Reference System 2011)	1116	North American Vertical Datum 1988	5103
LD37441519.las	NAD83 (National Spatial Reference System 2011)	1116	North American Vertical Datum 1988	5103
LD37441522.las	NAD83 (National Spatial Reference System 2011)	1116	North American Vertical Datum 1988	5103
LD37441525.las	NAD83 (National Spatial Reference System 2011)	1116	North American Vertical Datum 1988	5103
LD37441528.las	NAD83 (National Spatial Reference System 2011)	1116	North American Vertical Datum 1988	5103
LD37441531.las	NAD83 (National Spatial Reference System 2011)	1116	North American Vertical Datum 1988	5103
LD37441534.las	NAD83 (National Spatial Reference System 2011)	1116	North American Vertical Datum 1988	5103
LD37441537.las	NAD83 (National Spatial Reference System 2011)	1116	North American Vertical Datum 1988	5103
LD37441540.las	NAD83 (National Spatial Reference System 2011)	1116	North American Vertical Datum 1988	5103
LD37441543.las	NAD83 (National Spatial Reference System 2011)	1116	North American Vertical Datum 1988	5103
LD37441546.las	NAD83 (National Spatial Reference System 2011)	1116	North American Vertical Datum 1988	5103
LD37441549.las	NAD83 (National Spatial Reference System 2011)	1116	North American Vertical Datum 1988	5103

DPH-4 Report on Datums - continued

File	Horizontal Datum	EPSG Code	Vertical Datum	EPSG Code
LD37441552.las	NAD83 (National Spatial Reference System 2011)	1116	North American Vertical Datum 1988	5103
LD37441555.las	NAD83 (National Spatial Reference System 2011)	1116	North American Vertical Datum 1988	5103
LD37441558.las	NAD83 (National Spatial Reference System 2011)	1116	North American Vertical Datum 1988	5103
LD37441561.las	NAD83 (National Spatial Reference System 2011)	1116	North American Vertical Datum 1988	5103
LD37441564.las	NAD83 (National Spatial Reference System 2011)	1116	North American Vertical Datum 1988	5103
LD37441567.las	NAD83 (National Spatial Reference System 2011)	1116	North American Vertical Datum 1988	5103
LD37441570.las	NAD83 (National Spatial Reference System 2011)	1116	North American Vertical Datum 1988	5103
LD37441573.las	NAD83 (National Spatial Reference System 2011)	1116	North American Vertical Datum 1988	5103
LD37441576.las	NAD83 (National Spatial Reference System 2011)	1116	North American Vertical Datum 1988	5103
LD37441579.las	NAD83 (National Spatial Reference System 2011)	1116	North American Vertical Datum 1988	5103
LD37441582.las	NAD83 (National Spatial Reference System 2011)	1116	North American Vertical Datum 1988	5103
LD37441585.las	NAD83 (National Spatial Reference System 2011)	1116	North American Vertical Datum 1988	5103
LD37441588.las	NAD83 (National Spatial Reference System 2011)	1116	North American Vertical Datum 1988	5103
LD37441591.las	NAD83 (National Spatial Reference System 2011)	1116	North American Vertical Datum 1988	5103
LD37441594.las	NAD83 (National Spatial Reference System 2011)	1116	North American Vertical Datum 1988	5103
LD37441597.las	NAD83 (National Spatial Reference System 2011)	1116	North American Vertical Datum 1988	5103
LD37441600.las	NAD83 (National Spatial Reference System 2011)	1116	North American Vertical Datum 1988	5103
LD37441603.las	NAD83 (National Spatial Reference System 2011)	1116	North American Vertical Datum 1988	5103
LD37441606.las	NAD83 (National Spatial Reference System 2011)	1116	North American Vertical Datum 1988	5103
LD37441609.las	NAD83 (National Spatial Reference System 2011)	1116	North American Vertical Datum 1988	5103
LD37441612.las	NAD83 (National Spatial Reference System 2011)	1116	North American Vertical Datum 1988	5103
LD37441615.las	NAD83 (National Spatial Reference System 2011)	1116	North American Vertical Datum 1988	5103
LD37441618.las	NAD83 (National Spatial Reference System 2011)	1116	North American Vertical Datum 1988	5103
LD37471339.las	NAD83 (National Spatial Reference System 2011)	1116	North American Vertical Datum 1988	5103
LD37471342.las	NAD83 (National Spatial Reference System 2011)	1116	North American Vertical Datum 1988	5103
LD37471345.las	NAD83 (National Spatial Reference System 2011)	1116	North American Vertical Datum 1988	5103
LD37471348.las	NAD83 (National Spatial Reference System 2011)	1116	North American Vertical Datum 1988	5103
LD37471351.las	NAD83 (National Spatial Reference System 2011)	1116	North American Vertical Datum 1988	5103
LD37471354.las	NAD83 (National Spatial Reference System 2011)	1116	North American Vertical Datum 1988	5103
LD37471357.las	NAD83 (National Spatial Reference System 2011)	1116	North American Vertical Datum 1988	5103
LD37471360.las	NAD83 (National Spatial Reference System 2011)	1116	North American Vertical Datum 1988	5103
LD37471363.las	NAD83 (National Spatial Reference System 2011)	1116	North American Vertical Datum 1988	5103
LD37471366.las	NAD83 (National Spatial Reference System 2011)	1116	North American Vertical Datum 1988	5103
LD37471369.las	NAD83 (National Spatial Reference System 2011)	1116	North American Vertical Datum 1988	5103

DPH-4 Report on Datums - continued

File	Horizontal Datum	EPSG Code	Vertical Datum	EPSG Code
LD37471372.las	NAD83 (National Spatial Reference System 2011)	1116	North American Vertical Datum 1988	5103
LD37471375.las	NAD83 (National Spatial Reference System 2011)	1116	North American Vertical Datum 1988	5103
LD37471378.las	NAD83 (National Spatial Reference System 2011)	1116	North American Vertical Datum 1988	5103
LD37471381.las	NAD83 (National Spatial Reference System 2011)	1116	North American Vertical Datum 1988	5103
LD37471384.las	NAD83 (National Spatial Reference System 2011)	1116	North American Vertical Datum 1988	5103
LD37471387.las	NAD83 (National Spatial Reference System 2011)	1116	North American Vertical Datum 1988	5103
LD37471390.las	NAD83 (National Spatial Reference System 2011)	1116	North American Vertical Datum 1988	5103
LD37471393.las	NAD83 (National Spatial Reference System 2011)	1116	North American Vertical Datum 1988	5103
LD37471396.las	NAD83 (National Spatial Reference System 2011)	1116	North American Vertical Datum 1988	5103
LD37471399.las	NAD83 (National Spatial Reference System 2011)	1116	North American Vertical Datum 1988	5103
LD37471402.las	NAD83 (National Spatial Reference System 2011)	1116	North American Vertical Datum 1988	5103
LD37471405.las	NAD83 (National Spatial Reference System 2011)	1116	North American Vertical Datum 1988	5103
LD37471408.las	NAD83 (National Spatial Reference System 2011)	1116	North American Vertical Datum 1988	5103
LD37471411.las	NAD83 (National Spatial Reference System 2011)	1116	North American Vertical Datum 1988	5103
LD37471414.las	NAD83 (National Spatial Reference System 2011)	1116	North American Vertical Datum 1988	5103
LD37471417.las	NAD83 (National Spatial Reference System 2011)	1116	North American Vertical Datum 1988	5103
LD37471420.las	NAD83 (National Spatial Reference System 2011)	1116	North American Vertical Datum 1988	5103
LD37471423.las	NAD83 (National Spatial Reference System 2011)	1116	North American Vertical Datum 1988	5103
LD37471426.las	NAD83 (National Spatial Reference System 2011)	1116	North American Vertical Datum 1988	5103
LD37471429.las	NAD83 (National Spatial Reference System 2011)	1116	North American Vertical Datum 1988	5103
LD37471432.las	NAD83 (National Spatial Reference System 2011)	1116	North American Vertical Datum 1988	5103
LD37471435.las	NAD83 (National Spatial Reference System 2011)	1116	North American Vertical Datum 1988	5103
LD37471438.las	NAD83 (National Spatial Reference System 2011)	1116	North American Vertical Datum 1988	5103
LD37471441.las	NAD83 (National Spatial Reference System 2011)	1116	North American Vertical Datum 1988	5103
LD37471444.las	NAD83 (National Spatial Reference System 2011)	1116	North American Vertical Datum 1988	5103
LD37471447.las	NAD83 (National Spatial Reference System 2011)	1116	North American Vertical Datum 1988	5103
LD37471450.las	NAD83 (National Spatial Reference System 2011)	1116	North American Vertical Datum 1988	5103
LD37471453.las	NAD83 (National Spatial Reference System 2011)	1116	North American Vertical Datum 1988	5103
LD37471456.las	NAD83 (National Spatial Reference System 2011)	1116	North American Vertical Datum 1988	5103
LD37471459.las	NAD83 (National Spatial Reference System 2011)	1116	North American Vertical Datum 1988	5103
LD37471462.las	NAD83 (National Spatial Reference System 2011)	1116	North American Vertical Datum 1988	5103
LD37471465.las	NAD83 (National Spatial Reference System 2011)	1116	North American Vertical Datum 1988	5103
LD37471468.las	NAD83 (National Spatial Reference System 2011)	1116	North American Vertical Datum 1988	5103
LD37471471.las	NAD83 (National Spatial Reference System 2011)	1116	North American Vertical Datum 1988	5103

DPH-4 Report on Datums - continued

File	Horizontal Datum	EPSG Code	Vertical Datum	EPSG Code
LD37471474.las	NAD83 (National Spatial Reference System 2011)	1116	North American Vertical Datum 1988	5103
LD37471477.las	NAD83 (National Spatial Reference System 2011)	1116	North American Vertical Datum 1988	5103
LD37471480.las	NAD83 (National Spatial Reference System 2011)	1116	North American Vertical Datum 1988	5103
LD37471483.las	NAD83 (National Spatial Reference System 2011)	1116	North American Vertical Datum 1988	5103
LD37471486.las	NAD83 (National Spatial Reference System 2011)	1116	North American Vertical Datum 1988	5103
LD37471489.las	NAD83 (National Spatial Reference System 2011)	1116	North American Vertical Datum 1988	5103
LD37471492.las	NAD83 (National Spatial Reference System 2011)	1116	North American Vertical Datum 1988	5103
LD37471495.las	NAD83 (National Spatial Reference System 2011)	1116	North American Vertical Datum 1988	5103
LD37471498.las	NAD83 (National Spatial Reference System 2011)	1116	North American Vertical Datum 1988	5103
LD37471501.las	NAD83 (National Spatial Reference System 2011)	1116	North American Vertical Datum 1988	5103
LD37471504.las	NAD83 (National Spatial Reference System 2011)	1116	North American Vertical Datum 1988	5103
LD37471507.las	NAD83 (National Spatial Reference System 2011)	1116	North American Vertical Datum 1988	5103
LD37471510.las	NAD83 (National Spatial Reference System 2011)	1116	North American Vertical Datum 1988	5103
LD37471513.las	NAD83 (National Spatial Reference System 2011)	1116	North American Vertical Datum 1988	5103
LD37471516.las	NAD83 (National Spatial Reference System 2011)	1116	North American Vertical Datum 1988	5103
LD37471519.las	NAD83 (National Spatial Reference System 2011)	1116	North American Vertical Datum 1988	5103
LD37471522.las	NAD83 (National Spatial Reference System 2011)	1116	North American Vertical Datum 1988	5103
LD37471525.las	NAD83 (National Spatial Reference System 2011)	1116	North American Vertical Datum 1988	5103
LD37471528.las	NAD83 (National Spatial Reference System 2011)	1116	North American Vertical Datum 1988	5103
LD37471531.las	NAD83 (National Spatial Reference System 2011)	1116	North American Vertical Datum 1988	5103
LD37471534.las	NAD83 (National Spatial Reference System 2011)	1116	North American Vertical Datum 1988	5103
LD37471537.las	NAD83 (National Spatial Reference System 2011)	1116	North American Vertical Datum 1988	5103
LD37471540.las	NAD83 (National Spatial Reference System 2011)	1116	North American Vertical Datum 1988	5103
LD37471543.las	NAD83 (National Spatial Reference System 2011)	1116	North American Vertical Datum 1988	5103
LD37471546.las	NAD83 (National Spatial Reference System 2011)	1116	North American Vertical Datum 1988	5103
LD37471549.las	NAD83 (National Spatial Reference System 2011)	1116	North American Vertical Datum 1988	5103
LD37471552.las	NAD83 (National Spatial Reference System 2011)	1116	North American Vertical Datum 1988	5103
LD37471555.las	NAD83 (National Spatial Reference System 2011)	1116	North American Vertical Datum 1988	5103
LD37471558.las	NAD83 (National Spatial Reference System 2011)	1116	North American Vertical Datum 1988	5103
LD37471561.las	NAD83 (National Spatial Reference System 2011)	1116	North American Vertical Datum 1988	5103
LD37471564.las	NAD83 (National Spatial Reference System 2011)	1116	North American Vertical Datum 1988	5103
LD37471567.las	NAD83 (National Spatial Reference System 2011)	1116	North American Vertical Datum 1988	5103
LD37471570.las	NAD83 (National Spatial Reference System 2011)	1116	North American Vertical Datum 1988	5103
LD37471573.las	NAD83 (National Spatial Reference System 2011)	1116	North American Vertical Datum 1988	5103

DPH-4 Report on Datums - continued

File	Horizontal Datum	EPSG Code	Vertical Datum	EPSG Code
LD37471576.las	NAD83 (National Spatial Reference System 2011)	1116	North American Vertical Datum 1988	5103
LD37471579.las	NAD83 (National Spatial Reference System 2011)	1116	North American Vertical Datum 1988	5103
LD37471582.las	NAD83 (National Spatial Reference System 2011)	1116	North American Vertical Datum 1988	5103
LD37471585.las	NAD83 (National Spatial Reference System 2011)	1116	North American Vertical Datum 1988	5103
LD37471588.las	NAD83 (National Spatial Reference System 2011)	1116	North American Vertical Datum 1988	5103
LD37471591.las	NAD83 (National Spatial Reference System 2011)	1116	North American Vertical Datum 1988	5103
LD37471594.las	NAD83 (National Spatial Reference System 2011)	1116	North American Vertical Datum 1988	5103
LD37471597.las	NAD83 (National Spatial Reference System 2011)	1116	North American Vertical Datum 1988	5103
LD37471600.las	NAD83 (National Spatial Reference System 2011)	1116	North American Vertical Datum 1988	5103
LD37471603.las	NAD83 (National Spatial Reference System 2011)	1116	North American Vertical Datum 1988	5103
LD37471606.las	NAD83 (National Spatial Reference System 2011)	1116	North American Vertical Datum 1988	5103
LD37471609.las	NAD83 (National Spatial Reference System 2011)	1116	North American Vertical Datum 1988	5103
LD37471612.las	NAD83 (National Spatial Reference System 2011)	1116	North American Vertical Datum 1988	5103
LD37471615.las	NAD83 (National Spatial Reference System 2011)	1116	North American Vertical Datum 1988	5103
LD37471618.las	NAD83 (National Spatial Reference System 2011)	1116	North American Vertical Datum 1988	5103
LD37501339.las	NAD83 (National Spatial Reference System 2011)	1116	North American Vertical Datum 1988	5103
LD37501342.las	NAD83 (National Spatial Reference System 2011)	1116	North American Vertical Datum 1988	5103
LD37501345.las	NAD83 (National Spatial Reference System 2011)	1116	North American Vertical Datum 1988	5103
LD37501348.las	NAD83 (National Spatial Reference System 2011)	1116	North American Vertical Datum 1988	5103
LD37501351.las	NAD83 (National Spatial Reference System 2011)	1116	North American Vertical Datum 1988	5103
LD37501354.las	NAD83 (National Spatial Reference System 2011)	1116	North American Vertical Datum 1988	5103
LD37501357.las	NAD83 (National Spatial Reference System 2011)	1116	North American Vertical Datum 1988	5103
LD37501360.las	NAD83 (National Spatial Reference System 2011)	1116	North American Vertical Datum 1988	5103
LD37501363.las	NAD83 (National Spatial Reference System 2011)	1116	North American Vertical Datum 1988	5103
LD37501366.las	NAD83 (National Spatial Reference System 2011)	1116	North American Vertical Datum 1988	5103
LD37501369.las	NAD83 (National Spatial Reference System 2011)	1116	North American Vertical Datum 1988	5103
LD37501372.las	NAD83 (National Spatial Reference System 2011)	1116	North American Vertical Datum 1988	5103
LD37501375.las	NAD83 (National Spatial Reference System 2011)	1116	North American Vertical Datum 1988	5103
LD37501378.las	NAD83 (National Spatial Reference System 2011)	1116	North American Vertical Datum 1988	5103
LD37501381.las	NAD83 (National Spatial Reference System 2011)	1116	North American Vertical Datum 1988	5103
LD37501384.las	NAD83 (National Spatial Reference System 2011)	1116	North American Vertical Datum 1988	5103
LD37501387.las	NAD83 (National Spatial Reference System 2011)	1116	North American Vertical Datum 1988	5103
LD37501390.las	NAD83 (National Spatial Reference System 2011)	1116	North American Vertical Datum 1988	5103
LD37501393.las	NAD83 (National Spatial Reference System 2011)	1116	North American Vertical Datum 1988	5103

DPH-4 Report on Datums - continued

File	Horizontal Datum	EPSG Code	Vertical Datum	EPSG Code
LD37501396.las	NAD83 (National Spatial Reference System 2011)	1116	North American Vertical Datum 1988	5103
LD37501399.las	NAD83 (National Spatial Reference System 2011)	1116	North American Vertical Datum 1988	5103
LD37501402.las	NAD83 (National Spatial Reference System 2011)	1116	North American Vertical Datum 1988	5103
LD37501405.las	NAD83 (National Spatial Reference System 2011)	1116	North American Vertical Datum 1988	5103
LD37501408.las	NAD83 (National Spatial Reference System 2011)	1116	North American Vertical Datum 1988	5103
LD37501411.las	NAD83 (National Spatial Reference System 2011)	1116	North American Vertical Datum 1988	5103
LD37501414.las	NAD83 (National Spatial Reference System 2011)	1116	North American Vertical Datum 1988	5103
LD37501417.las	NAD83 (National Spatial Reference System 2011)	1116	North American Vertical Datum 1988	5103
LD37501420.las	NAD83 (National Spatial Reference System 2011)	1116	North American Vertical Datum 1988	5103
LD37501423.las	NAD83 (National Spatial Reference System 2011)	1116	North American Vertical Datum 1988	5103
LD37501426.las	NAD83 (National Spatial Reference System 2011)	1116	North American Vertical Datum 1988	5103
LD37501429.las	NAD83 (National Spatial Reference System 2011)	1116	North American Vertical Datum 1988	5103
LD37501432.las	NAD83 (National Spatial Reference System 2011)	1116	North American Vertical Datum 1988	5103
LD37501435.las	NAD83 (National Spatial Reference System 2011)	1116	North American Vertical Datum 1988	5103
LD37501438.las	NAD83 (National Spatial Reference System 2011)	1116	North American Vertical Datum 1988	5103
LD37501441.las	NAD83 (National Spatial Reference System 2011)	1116	North American Vertical Datum 1988	5103
LD37501444.las	NAD83 (National Spatial Reference System 2011)	1116	North American Vertical Datum 1988	5103
LD37501447.las	NAD83 (National Spatial Reference System 2011)	1116	North American Vertical Datum 1988	5103
LD37501450.las	NAD83 (National Spatial Reference System 2011)	1116	North American Vertical Datum 1988	5103
LD37501453.las	NAD83 (National Spatial Reference System 2011)	1116	North American Vertical Datum 1988	5103
LD37501456.las	NAD83 (National Spatial Reference System 2011)	1116	North American Vertical Datum 1988	5103
LD37501459.las	NAD83 (National Spatial Reference System 2011)	1116	North American Vertical Datum 1988	5103
LD37501462.las	NAD83 (National Spatial Reference System 2011)	1116	North American Vertical Datum 1988	5103
LD37501465.las	NAD83 (National Spatial Reference System 2011)	1116	North American Vertical Datum 1988	5103
LD37501468.las	NAD83 (National Spatial Reference System 2011)	1116	North American Vertical Datum 1988	5103
LD37501471.las	NAD83 (National Spatial Reference System 2011)	1116	North American Vertical Datum 1988	5103
LD37501474.las	NAD83 (National Spatial Reference System 2011)	1116	North American Vertical Datum 1988	5103
LD37501477.las	NAD83 (National Spatial Reference System 2011)	1116	North American Vertical Datum 1988	5103
LD37501480.las	NAD83 (National Spatial Reference System 2011)	1116	North American Vertical Datum 1988	5103
LD37501483.las	NAD83 (National Spatial Reference System 2011)	1116	North American Vertical Datum 1988	5103
LD37501486.las	NAD83 (National Spatial Reference System 2011)	1116	North American Vertical Datum 1988	5103
LD37501489.las	NAD83 (National Spatial Reference System 2011)	1116	North American Vertical Datum 1988	5103
LD37501492.las	NAD83 (National Spatial Reference System 2011)	1116	North American Vertical Datum 1988	5103
LD37501495.las	NAD83 (National Spatial Reference System 2011)	1116	North American Vertical Datum 1988	5103

DPH-4 Report on Datums - continued

File	Horizontal Datum	EPSG Code	Vertical Datum	EPSG Code
LD37501498.las	NAD83 (National Spatial Reference System 2011)	1116	North American Vertical Datum 1988	5103
LD37501501.las	NAD83 (National Spatial Reference System 2011)	1116	North American Vertical Datum 1988	5103
LD37501504.las	NAD83 (National Spatial Reference System 2011)	1116	North American Vertical Datum 1988	5103
LD37501507.las	NAD83 (National Spatial Reference System 2011)	1116	North American Vertical Datum 1988	5103
LD37501510.las	NAD83 (National Spatial Reference System 2011)	1116	North American Vertical Datum 1988	5103
LD37501513.las	NAD83 (National Spatial Reference System 2011)	1116	North American Vertical Datum 1988	5103
LD37501516.las	NAD83 (National Spatial Reference System 2011)	1116	North American Vertical Datum 1988	5103
LD37501519.las	NAD83 (National Spatial Reference System 2011)	1116	North American Vertical Datum 1988	5103
LD37501522.las	NAD83 (National Spatial Reference System 2011)	1116	North American Vertical Datum 1988	5103
LD37501525.las	NAD83 (National Spatial Reference System 2011)	1116	North American Vertical Datum 1988	5103
LD37501528.las	NAD83 (National Spatial Reference System 2011)	1116	North American Vertical Datum 1988	5103
LD37501531.las	NAD83 (National Spatial Reference System 2011)	1116	North American Vertical Datum 1988	5103
LD37501534.las	NAD83 (National Spatial Reference System 2011)	1116	North American Vertical Datum 1988	5103
LD37501537.las	NAD83 (National Spatial Reference System 2011)	1116	North American Vertical Datum 1988	5103
LD37501540.las	NAD83 (National Spatial Reference System 2011)	1116	North American Vertical Datum 1988	5103
LD37501543.las	NAD83 (National Spatial Reference System 2011)	1116	North American Vertical Datum 1988	5103
LD37501546.las	NAD83 (National Spatial Reference System 2011)	1116	North American Vertical Datum 1988	5103
LD37501549.las	NAD83 (National Spatial Reference System 2011)	1116	North American Vertical Datum 1988	5103
LD37501552.las	NAD83 (National Spatial Reference System 2011)	1116	North American Vertical Datum 1988	5103
LD37501555.las	NAD83 (National Spatial Reference System 2011)	1116	North American Vertical Datum 1988	5103
LD37501558.las	NAD83 (National Spatial Reference System 2011)	1116	North American Vertical Datum 1988	5103
LD37501561.las	NAD83 (National Spatial Reference System 2011)	1116	North American Vertical Datum 1988	5103
LD37501564.las	NAD83 (National Spatial Reference System 2011)	1116	North American Vertical Datum 1988	5103
LD37501567.las	NAD83 (National Spatial Reference System 2011)	1116	North American Vertical Datum 1988	5103
LD37501570.las	NAD83 (National Spatial Reference System 2011)	1116	North American Vertical Datum 1988	5103
LD37501573.las	NAD83 (National Spatial Reference System 2011)	1116	North American Vertical Datum 1988	5103
LD37501576.las	NAD83 (National Spatial Reference System 2011)	1116	North American Vertical Datum 1988	5103
LD37501579.las	NAD83 (National Spatial Reference System 2011)	1116	North American Vertical Datum 1988	5103
LD37501582.las	NAD83 (National Spatial Reference System 2011)	1116	North American Vertical Datum 1988	5103
LD37501585.las	NAD83 (National Spatial Reference System 2011)	1116	North American Vertical Datum 1988	5103
LD37501588.las	NAD83 (National Spatial Reference System 2011)	1116	North American Vertical Datum 1988	5103
LD37501591.las	NAD83 (National Spatial Reference System 2011)	1116	North American Vertical Datum 1988	5103
LD37501594.las	NAD83 (National Spatial Reference System 2011)	1116	North American Vertical Datum 1988	5103
LD37501597.las	NAD83 (National Spatial Reference System 2011)	1116	North American Vertical Datum 1988	5103

DPH-4 Report on Datums - continued

File	Horizontal Datum	EPSG Code	Vertical Datum	EPSG Code
LD37501600.las	NAD83 (National Spatial Reference System 2011)	1116	North American Vertical Datum 1988	5103
LD37501603.las	NAD83 (National Spatial Reference System 2011)	1116	North American Vertical Datum 1988	5103
LD37501606.las	NAD83 (National Spatial Reference System 2011)	1116	North American Vertical Datum 1988	5103
LD37501609.las	NAD83 (National Spatial Reference System 2011)	1116	North American Vertical Datum 1988	5103
LD37501612.las	NAD83 (National Spatial Reference System 2011)	1116	North American Vertical Datum 1988	5103
LD37501615.las	NAD83 (National Spatial Reference System 2011)	1116	North American Vertical Datum 1988	5103
LD37501618.las	NAD83 (National Spatial Reference System 2011)	1116	North American Vertical Datum 1988	5103
LD37531339.las	NAD83 (National Spatial Reference System 2011)	1116	North American Vertical Datum 1988	5103
LD37531342.las	NAD83 (National Spatial Reference System 2011)	1116	North American Vertical Datum 1988	5103
LD37531345.las	NAD83 (National Spatial Reference System 2011)	1116	North American Vertical Datum 1988	5103
LD37531348.las	NAD83 (National Spatial Reference System 2011)	1116	North American Vertical Datum 1988	5103
LD37531351.las	NAD83 (National Spatial Reference System 2011)	1116	North American Vertical Datum 1988	5103
LD37531354.las	NAD83 (National Spatial Reference System 2011)	1116	North American Vertical Datum 1988	5103
LD37531357.las	NAD83 (National Spatial Reference System 2011)	1116	North American Vertical Datum 1988	5103
LD37531360.las	NAD83 (National Spatial Reference System 2011)	1116	North American Vertical Datum 1988	5103
LD37531363.las	NAD83 (National Spatial Reference System 2011)	1116	North American Vertical Datum 1988	5103
LD37531366.las	NAD83 (National Spatial Reference System 2011)	1116	North American Vertical Datum 1988	5103
LD37531369.las	NAD83 (National Spatial Reference System 2011)	1116	North American Vertical Datum 1988	5103
LD37531372.las	NAD83 (National Spatial Reference System 2011)	1116	North American Vertical Datum 1988	5103
LD37531375.las	NAD83 (National Spatial Reference System 2011)	1116	North American Vertical Datum 1988	5103
LD37531378.las	NAD83 (National Spatial Reference System 2011)	1116	North American Vertical Datum 1988	5103
LD37531381.las	NAD83 (National Spatial Reference System 2011)	1116	North American Vertical Datum 1988	5103
LD37531384.las	NAD83 (National Spatial Reference System 2011)	1116	North American Vertical Datum 1988	5103
LD37531387.las	NAD83 (National Spatial Reference System 2011)	1116	North American Vertical Datum 1988	5103
LD37531390.las	NAD83 (National Spatial Reference System 2011)	1116	North American Vertical Datum 1988	5103
LD37531393.las	NAD83 (National Spatial Reference System 2011)	1116	North American Vertical Datum 1988	5103
LD37531396.las	NAD83 (National Spatial Reference System 2011)	1116	North American Vertical Datum 1988	5103
LD37531399.las	NAD83 (National Spatial Reference System 2011)	1116	North American Vertical Datum 1988	5103
LD37531402.las	NAD83 (National Spatial Reference System 2011)	1116	North American Vertical Datum 1988	5103
LD37531405.las	NAD83 (National Spatial Reference System 2011)	1116	North American Vertical Datum 1988	5103
LD37531408.las	NAD83 (National Spatial Reference System 2011)	1116	North American Vertical Datum 1988	5103
LD37531411.las	NAD83 (National Spatial Reference System 2011)	1116	North American Vertical Datum 1988	5103
LD37531414.las	NAD83 (National Spatial Reference System 2011)	1116	North American Vertical Datum 1988	5103
LD37531417.las	NAD83 (National Spatial Reference System 2011)	1116	North American Vertical Datum 1988	5103

DPH-4 Report on Datums - continued

File	Horizontal Datum	EPSG Code	Vertical Datum	EPSG Code
LD37531420.las	NAD83 (National Spatial Reference System 2011)	1116	North American Vertical Datum 1988	5103
LD37531423.las	NAD83 (National Spatial Reference System 2011)	1116	North American Vertical Datum 1988	5103
LD37531426.las	NAD83 (National Spatial Reference System 2011)	1116	North American Vertical Datum 1988	5103
LD37531429.las	NAD83 (National Spatial Reference System 2011)	1116	North American Vertical Datum 1988	5103
LD37531432.las	NAD83 (National Spatial Reference System 2011)	1116	North American Vertical Datum 1988	5103
LD37531435.las	NAD83 (National Spatial Reference System 2011)	1116	North American Vertical Datum 1988	5103
LD37531438.las	NAD83 (National Spatial Reference System 2011)	1116	North American Vertical Datum 1988	5103
LD37531441.las	NAD83 (National Spatial Reference System 2011)	1116	North American Vertical Datum 1988	5103
LD37531444.las	NAD83 (National Spatial Reference System 2011)	1116	North American Vertical Datum 1988	5103
LD37531447.las	NAD83 (National Spatial Reference System 2011)	1116	North American Vertical Datum 1988	5103
LD37531450.las	NAD83 (National Spatial Reference System 2011)	1116	North American Vertical Datum 1988	5103
LD37531453.las	NAD83 (National Spatial Reference System 2011)	1116	North American Vertical Datum 1988	5103
LD37531456.las	NAD83 (National Spatial Reference System 2011)	1116	North American Vertical Datum 1988	5103
LD37531459.las	NAD83 (National Spatial Reference System 2011)	1116	North American Vertical Datum 1988	5103
LD37531462.las	NAD83 (National Spatial Reference System 2011)	1116	North American Vertical Datum 1988	5103
LD37531465.las	NAD83 (National Spatial Reference System 2011)	1116	North American Vertical Datum 1988	5103
LD37531468.las	NAD83 (National Spatial Reference System 2011)	1116	North American Vertical Datum 1988	5103
LD37531471.las	NAD83 (National Spatial Reference System 2011)	1116	North American Vertical Datum 1988	5103
LD37531474.las	NAD83 (National Spatial Reference System 2011)	1116	North American Vertical Datum 1988	5103
LD37531477.las	NAD83 (National Spatial Reference System 2011)	1116	North American Vertical Datum 1988	5103
LD37531480.las	NAD83 (National Spatial Reference System 2011)	1116	North American Vertical Datum 1988	5103
LD37531483.las	NAD83 (National Spatial Reference System 2011)	1116	North American Vertical Datum 1988	5103
LD37531486.las	NAD83 (National Spatial Reference System 2011)	1116	North American Vertical Datum 1988	5103
LD37531489.las	NAD83 (National Spatial Reference System 2011)	1116	North American Vertical Datum 1988	5103
LD37531492.las	NAD83 (National Spatial Reference System 2011)	1116	North American Vertical Datum 1988	5103
LD37531495.las	NAD83 (National Spatial Reference System 2011)	1116	North American Vertical Datum 1988	5103
LD37531498.las	NAD83 (National Spatial Reference System 2011)	1116	North American Vertical Datum 1988	5103
LD37531501.las	NAD83 (National Spatial Reference System 2011)	1116	North American Vertical Datum 1988	5103
LD37531504.las	NAD83 (National Spatial Reference System 2011)	1116	North American Vertical Datum 1988	5103
LD37531507.las	NAD83 (National Spatial Reference System 2011)	1116	North American Vertical Datum 1988	5103
LD37531510.las	NAD83 (National Spatial Reference System 2011)	1116	North American Vertical Datum 1988	5103
LD37531513.las	NAD83 (National Spatial Reference System 2011)	1116	North American Vertical Datum 1988	5103
LD37531516.las	NAD83 (National Spatial Reference System 2011)	1116	North American Vertical Datum 1988	5103
LD37531519.las	NAD83 (National Spatial Reference System 2011)	1116	North American Vertical Datum 1988	5103

DPH-4 Report on Datums - continued

File	Horizontal Datum	EPSG Code	Vertical Datum	EPSG Code
LD37531522.las	NAD83 (National Spatial Reference System 2011)	1116	North American Vertical Datum 1988	5103
LD37531525.las	NAD83 (National Spatial Reference System 2011)	1116	North American Vertical Datum 1988	5103
LD37531528.las	NAD83 (National Spatial Reference System 2011)	1116	North American Vertical Datum 1988	5103
LD37531531.las	NAD83 (National Spatial Reference System 2011)	1116	North American Vertical Datum 1988	5103
LD37531534.las	NAD83 (National Spatial Reference System 2011)	1116	North American Vertical Datum 1988	5103
LD37531537.las	NAD83 (National Spatial Reference System 2011)	1116	North American Vertical Datum 1988	5103
LD37531540.las	NAD83 (National Spatial Reference System 2011)	1116	North American Vertical Datum 1988	5103
LD37531543.las	NAD83 (National Spatial Reference System 2011)	1116	North American Vertical Datum 1988	5103
LD37531546.las	NAD83 (National Spatial Reference System 2011)	1116	North American Vertical Datum 1988	5103
LD37531549.las	NAD83 (National Spatial Reference System 2011)	1116	North American Vertical Datum 1988	5103
LD37531552.las	NAD83 (National Spatial Reference System 2011)	1116	North American Vertical Datum 1988	5103
LD37531555.las	NAD83 (National Spatial Reference System 2011)	1116	North American Vertical Datum 1988	5103
LD37531558.las	NAD83 (National Spatial Reference System 2011)	1116	North American Vertical Datum 1988	5103
LD37531561.las	NAD83 (National Spatial Reference System 2011)	1116	North American Vertical Datum 1988	5103
LD37531564.las	NAD83 (National Spatial Reference System 2011)	1116	North American Vertical Datum 1988	5103
LD37531567.las	NAD83 (National Spatial Reference System 2011)	1116	North American Vertical Datum 1988	5103
LD37531570.las	NAD83 (National Spatial Reference System 2011)	1116	North American Vertical Datum 1988	5103
LD37531573.las	NAD83 (National Spatial Reference System 2011)	1116	North American Vertical Datum 1988	5103
LD37531576.las	NAD83 (National Spatial Reference System 2011)	1116	North American Vertical Datum 1988	5103
LD37531579.las	NAD83 (National Spatial Reference System 2011)	1116	North American Vertical Datum 1988	5103
LD37531582.las	NAD83 (National Spatial Reference System 2011)	1116	North American Vertical Datum 1988	5103
LD37531585.las	NAD83 (National Spatial Reference System 2011)	1116	North American Vertical Datum 1988	5103
LD37531588.las	NAD83 (National Spatial Reference System 2011)	1116	North American Vertical Datum 1988	5103
LD37531591.las	NAD83 (National Spatial Reference System 2011)	1116	North American Vertical Datum 1988	5103
LD37531594.las	NAD83 (National Spatial Reference System 2011)	1116	North American Vertical Datum 1988	5103
LD37531597.las	NAD83 (National Spatial Reference System 2011)	1116	North American Vertical Datum 1988	5103
LD37531600.las	NAD83 (National Spatial Reference System 2011)	1116	North American Vertical Datum 1988	5103
LD37531603.las	NAD83 (National Spatial Reference System 2011)	1116	North American Vertical Datum 1988	5103
LD37531606.las	NAD83 (National Spatial Reference System 2011)	1116	North American Vertical Datum 1988	5103
LD37531609.las	NAD83 (National Spatial Reference System 2011)	1116	North American Vertical Datum 1988	5103
LD37531612.las	NAD83 (National Spatial Reference System 2011)	1116	North American Vertical Datum 1988	5103
LD37531615.las	NAD83 (National Spatial Reference System 2011)	1116	North American Vertical Datum 1988	5103
LD37531618.las	NAD83 (National Spatial Reference System 2011)	1116	North American Vertical Datum 1988	5103
LD37561339.las	NAD83 (National Spatial Reference System 2011)	1116	North American Vertical Datum 1988	5103

DPH-4 Report on Datums - continued

File	Horizontal Datum	EPSG Code	Vertical Datum	EPSG Code
LD37561342.las	NAD83 (National Spatial Reference System 2011)	1116	North American Vertical Datum 1988	5103
LD37561345.las	NAD83 (National Spatial Reference System 2011)	1116	North American Vertical Datum 1988	5103
LD37561348.las	NAD83 (National Spatial Reference System 2011)	1116	North American Vertical Datum 1988	5103
LD37561351.las	NAD83 (National Spatial Reference System 2011)	1116	North American Vertical Datum 1988	5103
LD37561354.las	NAD83 (National Spatial Reference System 2011)	1116	North American Vertical Datum 1988	5103
LD37561357.las	NAD83 (National Spatial Reference System 2011)	1116	North American Vertical Datum 1988	5103
LD37561360.las	NAD83 (National Spatial Reference System 2011)	1116	North American Vertical Datum 1988	5103
LD37561363.las	NAD83 (National Spatial Reference System 2011)	1116	North American Vertical Datum 1988	5103
LD37561366.las	NAD83 (National Spatial Reference System 2011)	1116	North American Vertical Datum 1988	5103
LD37561369.las	NAD83 (National Spatial Reference System 2011)	1116	North American Vertical Datum 1988	5103
LD37561372.las	NAD83 (National Spatial Reference System 2011)	1116	North American Vertical Datum 1988	5103
LD37561375.las	NAD83 (National Spatial Reference System 2011)	1116	North American Vertical Datum 1988	5103
LD37561378.las	NAD83 (National Spatial Reference System 2011)	1116	North American Vertical Datum 1988	5103
LD37561381.las	NAD83 (National Spatial Reference System 2011)	1116	North American Vertical Datum 1988	5103
LD37561384.las	NAD83 (National Spatial Reference System 2011)	1116	North American Vertical Datum 1988	5103
LD37561387.las	NAD83 (National Spatial Reference System 2011)	1116	North American Vertical Datum 1988	5103
LD37561390.las	NAD83 (National Spatial Reference System 2011)	1116	North American Vertical Datum 1988	5103
LD37561393.las	NAD83 (National Spatial Reference System 2011)	1116	North American Vertical Datum 1988	5103
LD37561396.las	NAD83 (National Spatial Reference System 2011)	1116	North American Vertical Datum 1988	5103
LD37561399.las	NAD83 (National Spatial Reference System 2011)	1116	North American Vertical Datum 1988	5103
LD37561402.las	NAD83 (National Spatial Reference System 2011)	1116	North American Vertical Datum 1988	5103
LD37561405.las	NAD83 (National Spatial Reference System 2011)	1116	North American Vertical Datum 1988	5103
LD37561408.las	NAD83 (National Spatial Reference System 2011)	1116	North American Vertical Datum 1988	5103
LD37561411.las	NAD83 (National Spatial Reference System 2011)	1116	North American Vertical Datum 1988	5103
LD37561414.las	NAD83 (National Spatial Reference System 2011)	1116	North American Vertical Datum 1988	5103
LD37561417.las	NAD83 (National Spatial Reference System 2011)	1116	North American Vertical Datum 1988	5103
LD37561420.las	NAD83 (National Spatial Reference System 2011)	1116	North American Vertical Datum 1988	5103
LD37561423.las	NAD83 (National Spatial Reference System 2011)	1116	North American Vertical Datum 1988	5103
LD37561426.las	NAD83 (National Spatial Reference System 2011)	1116	North American Vertical Datum 1988	5103
LD37561429.las	NAD83 (National Spatial Reference System 2011)	1116	North American Vertical Datum 1988	5103
LD37561432.las	NAD83 (National Spatial Reference System 2011)	1116	North American Vertical Datum 1988	5103
LD37561435.las	NAD83 (National Spatial Reference System 2011)	1116	North American Vertical Datum 1988	5103
LD37561438.las	NAD83 (National Spatial Reference System 2011)	1116	North American Vertical Datum 1988	5103
LD37561441.las	NAD83 (National Spatial Reference System 2011)	1116	North American Vertical Datum 1988	5103

DPH-4 Report on Datums - continued

File	Horizontal Datum	EPSG Code	Vertical Datum	EPSG Code
LD37561444.las	NAD83 (National Spatial Reference System 2011)	1116	North American Vertical Datum 1988	5103
LD37561447.las	NAD83 (National Spatial Reference System 2011)	1116	North American Vertical Datum 1988	5103
LD37561450.las	NAD83 (National Spatial Reference System 2011)	1116	North American Vertical Datum 1988	5103
LD37561453.las	NAD83 (National Spatial Reference System 2011)	1116	North American Vertical Datum 1988	5103
LD37561456.las	NAD83 (National Spatial Reference System 2011)	1116	North American Vertical Datum 1988	5103
LD37561459.las	NAD83 (National Spatial Reference System 2011)	1116	North American Vertical Datum 1988	5103
LD37561462.las	NAD83 (National Spatial Reference System 2011)	1116	North American Vertical Datum 1988	5103
LD37561465.las	NAD83 (National Spatial Reference System 2011)	1116	North American Vertical Datum 1988	5103
LD37561468.las	NAD83 (National Spatial Reference System 2011)	1116	North American Vertical Datum 1988	5103
LD37561471.las	NAD83 (National Spatial Reference System 2011)	1116	North American Vertical Datum 1988	5103
LD37561474.las	NAD83 (National Spatial Reference System 2011)	1116	North American Vertical Datum 1988	5103
LD37561477.las	NAD83 (National Spatial Reference System 2011)	1116	North American Vertical Datum 1988	5103
LD37561480.las	NAD83 (National Spatial Reference System 2011)	1116	North American Vertical Datum 1988	5103
LD37561483.las	NAD83 (National Spatial Reference System 2011)	1116	North American Vertical Datum 1988	5103
LD37561486.las	NAD83 (National Spatial Reference System 2011)	1116	North American Vertical Datum 1988	5103
LD37561489.las	NAD83 (National Spatial Reference System 2011)	1116	North American Vertical Datum 1988	5103
LD37561492.las	NAD83 (National Spatial Reference System 2011)	1116	North American Vertical Datum 1988	5103
LD37561495.las	NAD83 (National Spatial Reference System 2011)	1116	North American Vertical Datum 1988	5103
LD37561498.las	NAD83 (National Spatial Reference System 2011)	1116	North American Vertical Datum 1988	5103
LD37561501.las	NAD83 (National Spatial Reference System 2011)	1116	North American Vertical Datum 1988	5103
LD37561504.las	NAD83 (National Spatial Reference System 2011)	1116	North American Vertical Datum 1988	5103
LD37561507.las	NAD83 (National Spatial Reference System 2011)	1116	North American Vertical Datum 1988	5103
LD37561510.las	NAD83 (National Spatial Reference System 2011)	1116	North American Vertical Datum 1988	5103
LD37561513.las	NAD83 (National Spatial Reference System 2011)	1116	North American Vertical Datum 1988	5103
LD37561516.las	NAD83 (National Spatial Reference System 2011)	1116	North American Vertical Datum 1988	5103
LD37561519.las	NAD83 (National Spatial Reference System 2011)	1116	North American Vertical Datum 1988	5103
LD37561522.las	NAD83 (National Spatial Reference System 2011)	1116	North American Vertical Datum 1988	5103
LD37561525.las	NAD83 (National Spatial Reference System 2011)	1116	North American Vertical Datum 1988	5103
LD37561528.las	NAD83 (National Spatial Reference System 2011)	1116	North American Vertical Datum 1988	5103
LD37561531.las	NAD83 (National Spatial Reference System 2011)	1116	North American Vertical Datum 1988	5103
LD37561534.las	NAD83 (National Spatial Reference System 2011)	1116	North American Vertical Datum 1988	5103
LD37561537.las	NAD83 (National Spatial Reference System 2011)	1116	North American Vertical Datum 1988	5103
LD37561540.las	NAD83 (National Spatial Reference System 2011)	1116	North American Vertical Datum 1988	5103
LD37561543.las	NAD83 (National Spatial Reference System 2011)	1116	North American Vertical Datum 1988	5103

DPH-4 Report on Datums - continued

File	Horizontal Datum	EPSG Code	Vertical Datum	EPSG Code
LD37561546.las	NAD83 (National Spatial Reference System 2011)	1116	North American Vertical Datum 1988	5103
LD37561549.las	NAD83 (National Spatial Reference System 2011)	1116	North American Vertical Datum 1988	5103
LD37561552.las	NAD83 (National Spatial Reference System 2011)	1116	North American Vertical Datum 1988	5103
LD37561555.las	NAD83 (National Spatial Reference System 2011)	1116	North American Vertical Datum 1988	5103
LD37561558.las	NAD83 (National Spatial Reference System 2011)	1116	North American Vertical Datum 1988	5103
LD37561561.las	NAD83 (National Spatial Reference System 2011)	1116	North American Vertical Datum 1988	5103
LD37561564.las	NAD83 (National Spatial Reference System 2011)	1116	North American Vertical Datum 1988	5103
LD37561567.las	NAD83 (National Spatial Reference System 2011)	1116	North American Vertical Datum 1988	5103
LD37561570.las	NAD83 (National Spatial Reference System 2011)	1116	North American Vertical Datum 1988	5103
LD37561573.las	NAD83 (National Spatial Reference System 2011)	1116	North American Vertical Datum 1988	5103
LD37561576.las	NAD83 (National Spatial Reference System 2011)	1116	North American Vertical Datum 1988	5103
LD37561579.las	NAD83 (National Spatial Reference System 2011)	1116	North American Vertical Datum 1988	5103
LD37561582.las	NAD83 (National Spatial Reference System 2011)	1116	North American Vertical Datum 1988	5103
LD37561585.las	NAD83 (National Spatial Reference System 2011)	1116	North American Vertical Datum 1988	5103
LD37561588.las	NAD83 (National Spatial Reference System 2011)	1116	North American Vertical Datum 1988	5103
LD37561591.las	NAD83 (National Spatial Reference System 2011)	1116	North American Vertical Datum 1988	5103
LD37561594.las	NAD83 (National Spatial Reference System 2011)	1116	North American Vertical Datum 1988	5103
LD37561597.las	NAD83 (National Spatial Reference System 2011)	1116	North American Vertical Datum 1988	5103
LD37561600.las	NAD83 (National Spatial Reference System 2011)	1116	North American Vertical Datum 1988	5103
LD37561603.las	NAD83 (National Spatial Reference System 2011)	1116	North American Vertical Datum 1988	5103
LD37561606.las	NAD83 (National Spatial Reference System 2011)	1116	North American Vertical Datum 1988	5103
LD37561609.las	NAD83 (National Spatial Reference System 2011)	1116	North American Vertical Datum 1988	5103
LD37561612.las	NAD83 (National Spatial Reference System 2011)	1116	North American Vertical Datum 1988	5103
LD37561615.las	NAD83 (National Spatial Reference System 2011)	1116	North American Vertical Datum 1988	5103
LD37561618.las	NAD83 (National Spatial Reference System 2011)	1116	North American Vertical Datum 1988	5103
LD37591339.las	NAD83 (National Spatial Reference System 2011)	1116	North American Vertical Datum 1988	5103
LD37591342.las	NAD83 (National Spatial Reference System 2011)	1116	North American Vertical Datum 1988	5103
LD37591345.las	NAD83 (National Spatial Reference System 2011)	1116	North American Vertical Datum 1988	5103
LD37591348.las	NAD83 (National Spatial Reference System 2011)	1116	North American Vertical Datum 1988	5103
LD37591351.las	NAD83 (National Spatial Reference System 2011)	1116	North American Vertical Datum 1988	5103
LD37591354.las	NAD83 (National Spatial Reference System 2011)	1116	North American Vertical Datum 1988	5103
LD37591357.las	NAD83 (National Spatial Reference System 2011)	1116	North American Vertical Datum 1988	5103
LD37591360.las	NAD83 (National Spatial Reference System 2011)	1116	North American Vertical Datum 1988	5103
LD37591363.las	NAD83 (National Spatial Reference System 2011)	1116	North American Vertical Datum 1988	5103

DPH-4 Report on Datums - continued

File	Horizontal Datum	EPSG Code	Vertical Datum	EPSG Code
LD37591366.las	NAD83 (National Spatial Reference System 2011)	1116	North American Vertical Datum 1988	5103
LD37591369.las	NAD83 (National Spatial Reference System 2011)	1116	North American Vertical Datum 1988	5103
LD37591372.las	NAD83 (National Spatial Reference System 2011)	1116	North American Vertical Datum 1988	5103
LD37591375.las	NAD83 (National Spatial Reference System 2011)	1116	North American Vertical Datum 1988	5103
LD37591378.las	NAD83 (National Spatial Reference System 2011)	1116	North American Vertical Datum 1988	5103
LD37591381.las	NAD83 (National Spatial Reference System 2011)	1116	North American Vertical Datum 1988	5103
LD37591384.las	NAD83 (National Spatial Reference System 2011)	1116	North American Vertical Datum 1988	5103
LD37591387.las	NAD83 (National Spatial Reference System 2011)	1116	North American Vertical Datum 1988	5103
LD37591390.las	NAD83 (National Spatial Reference System 2011)	1116	North American Vertical Datum 1988	5103
LD37591393.las	NAD83 (National Spatial Reference System 2011)	1116	North American Vertical Datum 1988	5103
LD37591396.las	NAD83 (National Spatial Reference System 2011)	1116	North American Vertical Datum 1988	5103
LD37591399.las	NAD83 (National Spatial Reference System 2011)	1116	North American Vertical Datum 1988	5103
LD37591402.las	NAD83 (National Spatial Reference System 2011)	1116	North American Vertical Datum 1988	5103
LD37591405.las	NAD83 (National Spatial Reference System 2011)	1116	North American Vertical Datum 1988	5103
LD37591408.las	NAD83 (National Spatial Reference System 2011)	1116	North American Vertical Datum 1988	5103
LD37591411.las	NAD83 (National Spatial Reference System 2011)	1116	North American Vertical Datum 1988	5103
LD37591414.las	NAD83 (National Spatial Reference System 2011)	1116	North American Vertical Datum 1988	5103
LD37591417.las	NAD83 (National Spatial Reference System 2011)	1116	North American Vertical Datum 1988	5103
LD37591420.las	NAD83 (National Spatial Reference System 2011)	1116	North American Vertical Datum 1988	5103
LD37591423.las	NAD83 (National Spatial Reference System 2011)	1116	North American Vertical Datum 1988	5103
LD37591426.las	NAD83 (National Spatial Reference System 2011)	1116	North American Vertical Datum 1988	5103
LD37591429.las	NAD83 (National Spatial Reference System 2011)	1116	North American Vertical Datum 1988	5103
LD37591432.las	NAD83 (National Spatial Reference System 2011)	1116	North American Vertical Datum 1988	5103
LD37591435.las	NAD83 (National Spatial Reference System 2011)	1116	North American Vertical Datum 1988	5103
LD37591438.las	NAD83 (National Spatial Reference System 2011)	1116	North American Vertical Datum 1988	5103
LD37591441.las	NAD83 (National Spatial Reference System 2011)	1116	North American Vertical Datum 1988	5103
LD37591444.las	NAD83 (National Spatial Reference System 2011)	1116	North American Vertical Datum 1988	5103
LD37591447.las	NAD83 (National Spatial Reference System 2011)	1116	North American Vertical Datum 1988	5103
LD37591450.las	NAD83 (National Spatial Reference System 2011)	1116	North American Vertical Datum 1988	5103
LD37591453.las	NAD83 (National Spatial Reference System 2011)	1116	North American Vertical Datum 1988	5103
LD37591456.las	NAD83 (National Spatial Reference System 2011)	1116	North American Vertical Datum 1988	5103
LD37591459.las	NAD83 (National Spatial Reference System 2011)	1116	North American Vertical Datum 1988	5103
LD37591462.las	NAD83 (National Spatial Reference System 2011)	1116	North American Vertical Datum 1988	5103
LD37591465.las	NAD83 (National Spatial Reference System 2011)	1116	North American Vertical Datum 1988	5103

DPH-4 Report on Datums - continued

File	Horizontal Datum	EPSG Code	Vertical Datum	EPSG Code
LD37591468.las	NAD83 (National Spatial Reference System 2011)	1116	North American Vertical Datum 1988	5103
LD37591471.las	NAD83 (National Spatial Reference System 2011)	1116	North American Vertical Datum 1988	5103
LD37591474.las	NAD83 (National Spatial Reference System 2011)	1116	North American Vertical Datum 1988	5103
LD37591477.las	NAD83 (National Spatial Reference System 2011)	1116	North American Vertical Datum 1988	5103
LD37591480.las	NAD83 (National Spatial Reference System 2011)	1116	North American Vertical Datum 1988	5103
LD37591483.las	NAD83 (National Spatial Reference System 2011)	1116	North American Vertical Datum 1988	5103
LD37591486.las	NAD83 (National Spatial Reference System 2011)	1116	North American Vertical Datum 1988	5103
LD37591489.las	NAD83 (National Spatial Reference System 2011)	1116	North American Vertical Datum 1988	5103
LD37591492.las	NAD83 (National Spatial Reference System 2011)	1116	North American Vertical Datum 1988	5103
LD37591495.las	NAD83 (National Spatial Reference System 2011)	1116	North American Vertical Datum 1988	5103
LD37591498.las	NAD83 (National Spatial Reference System 2011)	1116	North American Vertical Datum 1988	5103
LD37591501.las	NAD83 (National Spatial Reference System 2011)	1116	North American Vertical Datum 1988	5103
LD37591504.las	NAD83 (National Spatial Reference System 2011)	1116	North American Vertical Datum 1988	5103
LD37591507.las	NAD83 (National Spatial Reference System 2011)	1116	North American Vertical Datum 1988	5103
LD37591510.las	NAD83 (National Spatial Reference System 2011)	1116	North American Vertical Datum 1988	5103
LD37591513.las	NAD83 (National Spatial Reference System 2011)	1116	North American Vertical Datum 1988	5103
LD37591516.las	NAD83 (National Spatial Reference System 2011)	1116	North American Vertical Datum 1988	5103
LD37591519.las	NAD83 (National Spatial Reference System 2011)	1116	North American Vertical Datum 1988	5103
LD37591522.las	NAD83 (National Spatial Reference System 2011)	1116	North American Vertical Datum 1988	5103
LD37591525.las	NAD83 (National Spatial Reference System 2011)	1116	North American Vertical Datum 1988	5103
LD37591528.las	NAD83 (National Spatial Reference System 2011)	1116	North American Vertical Datum 1988	5103
LD37591531.las	NAD83 (National Spatial Reference System 2011)	1116	North American Vertical Datum 1988	5103
LD37591534.las	NAD83 (National Spatial Reference System 2011)	1116	North American Vertical Datum 1988	5103
LD37591537.las	NAD83 (National Spatial Reference System 2011)	1116	North American Vertical Datum 1988	5103
LD37591540.las	NAD83 (National Spatial Reference System 2011)	1116	North American Vertical Datum 1988	5103
LD37591543.las	NAD83 (National Spatial Reference System 2011)	1116	North American Vertical Datum 1988	5103
LD37591546.las	NAD83 (National Spatial Reference System 2011)	1116	North American Vertical Datum 1988	5103
LD37591549.las	NAD83 (National Spatial Reference System 2011)	1116	North American Vertical Datum 1988	5103
LD37591552.las	NAD83 (National Spatial Reference System 2011)	1116	North American Vertical Datum 1988	5103
LD37591555.las	NAD83 (National Spatial Reference System 2011)	1116	North American Vertical Datum 1988	5103
LD37591558.las	NAD83 (National Spatial Reference System 2011)	1116	North American Vertical Datum 1988	5103
LD37591561.las	NAD83 (National Spatial Reference System 2011)	1116	North American Vertical Datum 1988	5103
LD37591564.las	NAD83 (National Spatial Reference System 2011)	1116	North American Vertical Datum 1988	5103
LD37591567.las	NAD83 (National Spatial Reference System 2011)	1116	North American Vertical Datum 1988	5103

DPH-4 Report on Datums - continued

File	Horizontal Datum	EPSG Code	Vertical Datum	EPSG Code
LD37591570.las	NAD83 (National Spatial Reference System 2011)	1116	North American Vertical Datum 1988	5103
LD37591573.las	NAD83 (National Spatial Reference System 2011)	1116	North American Vertical Datum 1988	5103
LD37591576.las	NAD83 (National Spatial Reference System 2011)	1116	North American Vertical Datum 1988	5103
LD37591579.las	NAD83 (National Spatial Reference System 2011)	1116	North American Vertical Datum 1988	5103
LD37591582.las	NAD83 (National Spatial Reference System 2011)	1116	North American Vertical Datum 1988	5103
LD37591585.las	NAD83 (National Spatial Reference System 2011)	1116	North American Vertical Datum 1988	5103
LD37591588.las	NAD83 (National Spatial Reference System 2011)	1116	North American Vertical Datum 1988	5103
LD37591591.las	NAD83 (National Spatial Reference System 2011)	1116	North American Vertical Datum 1988	5103
LD37591594.las	NAD83 (National Spatial Reference System 2011)	1116	North American Vertical Datum 1988	5103
LD37591597.las	NAD83 (National Spatial Reference System 2011)	1116	North American Vertical Datum 1988	5103
LD37591600.las	NAD83 (National Spatial Reference System 2011)	1116	North American Vertical Datum 1988	5103
LD37591603.las	NAD83 (National Spatial Reference System 2011)	1116	North American Vertical Datum 1988	5103
LD37591606.las	NAD83 (National Spatial Reference System 2011)	1116	North American Vertical Datum 1988	5103
LD37591609.las	NAD83 (National Spatial Reference System 2011)	1116	North American Vertical Datum 1988	5103
LD37591612.las	NAD83 (National Spatial Reference System 2011)	1116	North American Vertical Datum 1988	5103
LD37591615.las	NAD83 (National Spatial Reference System 2011)	1116	North American Vertical Datum 1988	5103
LD37591618.las	NAD83 (National Spatial Reference System 2011)	1116	North American Vertical Datum 1988	5103
LD37621339.las	NAD83 (National Spatial Reference System 2011)	1116	North American Vertical Datum 1988	5103
LD37621342.las	NAD83 (National Spatial Reference System 2011)	1116	North American Vertical Datum 1988	5103
LD37621345.las	NAD83 (National Spatial Reference System 2011)	1116	North American Vertical Datum 1988	5103
LD37621348.las	NAD83 (National Spatial Reference System 2011)	1116	North American Vertical Datum 1988	5103
LD37621351.las	NAD83 (National Spatial Reference System 2011)	1116	North American Vertical Datum 1988	5103
LD37621354.las	NAD83 (National Spatial Reference System 2011)	1116	North American Vertical Datum 1988	5103
LD37621357.las	NAD83 (National Spatial Reference System 2011)	1116	North American Vertical Datum 1988	5103
LD37621360.las	NAD83 (National Spatial Reference System 2011)	1116	North American Vertical Datum 1988	5103
LD37621363.las	NAD83 (National Spatial Reference System 2011)	1116	North American Vertical Datum 1988	5103
LD37621366.las	NAD83 (National Spatial Reference System 2011)	1116	North American Vertical Datum 1988	5103
LD37621369.las	NAD83 (National Spatial Reference System 2011)	1116	North American Vertical Datum 1988	5103
LD37621372.las	NAD83 (National Spatial Reference System 2011)	1116	North American Vertical Datum 1988	5103
LD37621375.las	NAD83 (National Spatial Reference System 2011)	1116	North American Vertical Datum 1988	5103
LD37621378.las	NAD83 (National Spatial Reference System 2011)	1116	North American Vertical Datum 1988	5103
LD37621381.las	NAD83 (National Spatial Reference System 2011)	1116	North American Vertical Datum 1988	5103
LD37621384.las	NAD83 (National Spatial Reference System 2011)	1116	North American Vertical Datum 1988	5103
LD37621387.las	NAD83 (National Spatial Reference System 2011)	1116	North American Vertical Datum 1988	5103

DPH-4 Report on Datums - continued

File	Horizontal Datum	EPSG Code	Vertical Datum	EPSG Code
LD37621390.las	NAD83 (National Spatial Reference System 2011)	1116	North American Vertical Datum 1988	5103
LD37621393.las	NAD83 (National Spatial Reference System 2011)	1116	North American Vertical Datum 1988	5103
LD37621396.las	NAD83 (National Spatial Reference System 2011)	1116	North American Vertical Datum 1988	5103
LD37621399.las	NAD83 (National Spatial Reference System 2011)	1116	North American Vertical Datum 1988	5103
LD37621402.las	NAD83 (National Spatial Reference System 2011)	1116	North American Vertical Datum 1988	5103
LD37621405.las	NAD83 (National Spatial Reference System 2011)	1116	North American Vertical Datum 1988	5103
LD37621408.las	NAD83 (National Spatial Reference System 2011)	1116	North American Vertical Datum 1988	5103
LD37621411.las	NAD83 (National Spatial Reference System 2011)	1116	North American Vertical Datum 1988	5103
LD37621414.las	NAD83 (National Spatial Reference System 2011)	1116	North American Vertical Datum 1988	5103
LD37621417.las	NAD83 (National Spatial Reference System 2011)	1116	North American Vertical Datum 1988	5103
LD37621420.las	NAD83 (National Spatial Reference System 2011)	1116	North American Vertical Datum 1988	5103
LD37621423.las	NAD83 (National Spatial Reference System 2011)	1116	North American Vertical Datum 1988	5103
LD37621426.las	NAD83 (National Spatial Reference System 2011)	1116	North American Vertical Datum 1988	5103
LD37621429.las	NAD83 (National Spatial Reference System 2011)	1116	North American Vertical Datum 1988	5103
LD37621432.las	NAD83 (National Spatial Reference System 2011)	1116	North American Vertical Datum 1988	5103
LD37621435.las	NAD83 (National Spatial Reference System 2011)	1116	North American Vertical Datum 1988	5103
LD37621438.las	NAD83 (National Spatial Reference System 2011)	1116	North American Vertical Datum 1988	5103
LD37621441.las	NAD83 (National Spatial Reference System 2011)	1116	North American Vertical Datum 1988	5103
LD37621444.las	NAD83 (National Spatial Reference System 2011)	1116	North American Vertical Datum 1988	5103
LD37621447.las	NAD83 (National Spatial Reference System 2011)	1116	North American Vertical Datum 1988	5103
LD37621450.las	NAD83 (National Spatial Reference System 2011)	1116	North American Vertical Datum 1988	5103
LD37621453.las	NAD83 (National Spatial Reference System 2011)	1116	North American Vertical Datum 1988	5103
LD37621456.las	NAD83 (National Spatial Reference System 2011)	1116	North American Vertical Datum 1988	5103
LD37621459.las	NAD83 (National Spatial Reference System 2011)	1116	North American Vertical Datum 1988	5103
LD37621462.las	NAD83 (National Spatial Reference System 2011)	1116	North American Vertical Datum 1988	5103
LD37621465.las	NAD83 (National Spatial Reference System 2011)	1116	North American Vertical Datum 1988	5103
LD37621468.las	NAD83 (National Spatial Reference System 2011)	1116	North American Vertical Datum 1988	5103
LD37621471.las	NAD83 (National Spatial Reference System 2011)	1116	North American Vertical Datum 1988	5103
LD37621474.las	NAD83 (National Spatial Reference System 2011)	1116	North American Vertical Datum 1988	5103
LD37621477.las	NAD83 (National Spatial Reference System 2011)	1116	North American Vertical Datum 1988	5103
LD37621480.las	NAD83 (National Spatial Reference System 2011)	1116	North American Vertical Datum 1988	5103
LD37621483.las	NAD83 (National Spatial Reference System 2011)	1116	North American Vertical Datum 1988	5103
LD37621486.las	NAD83 (National Spatial Reference System 2011)	1116	North American Vertical Datum 1988	5103
LD37621489.las	NAD83 (National Spatial Reference System 2011)	1116	North American Vertical Datum 1988	5103

DPH-4 Report on Datums - continued

File	Horizontal Datum	EPSG Code	Vertical Datum	EPSG Code
LD37621492.las	NAD83 (National Spatial Reference System 2011)	1116	North American Vertical Datum 1988	5103
LD37621495.las	NAD83 (National Spatial Reference System 2011)	1116	North American Vertical Datum 1988	5103
LD37621498.las	NAD83 (National Spatial Reference System 2011)	1116	North American Vertical Datum 1988	5103
LD37621501.las	NAD83 (National Spatial Reference System 2011)	1116	North American Vertical Datum 1988	5103
LD37621504.las	NAD83 (National Spatial Reference System 2011)	1116	North American Vertical Datum 1988	5103
LD37621507.las	NAD83 (National Spatial Reference System 2011)	1116	North American Vertical Datum 1988	5103
LD37621510.las	NAD83 (National Spatial Reference System 2011)	1116	North American Vertical Datum 1988	5103
LD37621513.las	NAD83 (National Spatial Reference System 2011)	1116	North American Vertical Datum 1988	5103
LD37621516.las	NAD83 (National Spatial Reference System 2011)	1116	North American Vertical Datum 1988	5103
LD37621519.las	NAD83 (National Spatial Reference System 2011)	1116	North American Vertical Datum 1988	5103
LD37621522.las	NAD83 (National Spatial Reference System 2011)	1116	North American Vertical Datum 1988	5103
LD37621525.las	NAD83 (National Spatial Reference System 2011)	1116	North American Vertical Datum 1988	5103
LD37621528.las	NAD83 (National Spatial Reference System 2011)	1116	North American Vertical Datum 1988	5103
LD37621531.las	NAD83 (National Spatial Reference System 2011)	1116	North American Vertical Datum 1988	5103
LD37621534.las	NAD83 (National Spatial Reference System 2011)	1116	North American Vertical Datum 1988	5103
LD37621537.las	NAD83 (National Spatial Reference System 2011)	1116	North American Vertical Datum 1988	5103
LD37621540.las	NAD83 (National Spatial Reference System 2011)	1116	North American Vertical Datum 1988	5103
LD37621543.las	NAD83 (National Spatial Reference System 2011)	1116	North American Vertical Datum 1988	5103
LD37621546.las	NAD83 (National Spatial Reference System 2011)	1116	North American Vertical Datum 1988	5103
LD37621549.las	NAD83 (National Spatial Reference System 2011)	1116	North American Vertical Datum 1988	5103
LD37621552.las	NAD83 (National Spatial Reference System 2011)	1116	North American Vertical Datum 1988	5103
LD37621555.las	NAD83 (National Spatial Reference System 2011)	1116	North American Vertical Datum 1988	5103
LD37621558.las	NAD83 (National Spatial Reference System 2011)	1116	North American Vertical Datum 1988	5103
LD37621561.las	NAD83 (National Spatial Reference System 2011)	1116	North American Vertical Datum 1988	5103
LD37621564.las	NAD83 (National Spatial Reference System 2011)	1116	North American Vertical Datum 1988	5103
LD37621567.las	NAD83 (National Spatial Reference System 2011)	1116	North American Vertical Datum 1988	5103
LD37621570.las	NAD83 (National Spatial Reference System 2011)	1116	North American Vertical Datum 1988	5103
LD37621573.las	NAD83 (National Spatial Reference System 2011)	1116	North American Vertical Datum 1988	5103
LD37621576.las	NAD83 (National Spatial Reference System 2011)	1116	North American Vertical Datum 1988	5103
LD37621579.las	NAD83 (National Spatial Reference System 2011)	1116	North American Vertical Datum 1988	5103
LD37621582.las	NAD83 (National Spatial Reference System 2011)	1116	North American Vertical Datum 1988	5103
LD37621585.las	NAD83 (National Spatial Reference System 2011)	1116	North American Vertical Datum 1988	5103
LD37621588.las	NAD83 (National Spatial Reference System 2011)	1116	North American Vertical Datum 1988	5103
LD37621591.las	NAD83 (National Spatial Reference System 2011)	1116	North American Vertical Datum 1988	5103

DPH-4 Report on Datums - continued

File	Horizontal Datum	EPSG Code	Vertical Datum	EPSG Code
LD37621594.las	NAD83 (National Spatial Reference System 2011)	1116	North American Vertical Datum 1988	5103
LD37621597.las	NAD83 (National Spatial Reference System 2011)	1116	North American Vertical Datum 1988	5103
LD37621600.las	NAD83 (National Spatial Reference System 2011)	1116	North American Vertical Datum 1988	5103
LD37621603.las	NAD83 (National Spatial Reference System 2011)	1116	North American Vertical Datum 1988	5103
LD37621606.las	NAD83 (National Spatial Reference System 2011)	1116	North American Vertical Datum 1988	5103
LD37621609.las	NAD83 (National Spatial Reference System 2011)	1116	North American Vertical Datum 1988	5103
LD37621612.las	NAD83 (National Spatial Reference System 2011)	1116	North American Vertical Datum 1988	5103
LD37621615.las	NAD83 (National Spatial Reference System 2011)	1116	North American Vertical Datum 1988	5103
LD37621618.las	NAD83 (National Spatial Reference System 2011)	1116	North American Vertical Datum 1988	5103
LD37651339.las	NAD83 (National Spatial Reference System 2011)	1116	North American Vertical Datum 1988	5103
LD37651342.las	NAD83 (National Spatial Reference System 2011)	1116	North American Vertical Datum 1988	5103
LD37651345.las	NAD83 (National Spatial Reference System 2011)	1116	North American Vertical Datum 1988	5103
LD37651348.las	NAD83 (National Spatial Reference System 2011)	1116	North American Vertical Datum 1988	5103
LD37651351.las	NAD83 (National Spatial Reference System 2011)	1116	North American Vertical Datum 1988	5103
LD37651354.las	NAD83 (National Spatial Reference System 2011)	1116	North American Vertical Datum 1988	5103
LD37651357.las	NAD83 (National Spatial Reference System 2011)	1116	North American Vertical Datum 1988	5103
LD37651360.las	NAD83 (National Spatial Reference System 2011)	1116	North American Vertical Datum 1988	5103
LD37651363.las	NAD83 (National Spatial Reference System 2011)	1116	North American Vertical Datum 1988	5103
LD37651366.las	NAD83 (National Spatial Reference System 2011)	1116	North American Vertical Datum 1988	5103
LD37651369.las	NAD83 (National Spatial Reference System 2011)	1116	North American Vertical Datum 1988	5103
LD37651372.las	NAD83 (National Spatial Reference System 2011)	1116	North American Vertical Datum 1988	5103
LD37651375.las	NAD83 (National Spatial Reference System 2011)	1116	North American Vertical Datum 1988	5103
LD37651378.las	NAD83 (National Spatial Reference System 2011)	1116	North American Vertical Datum 1988	5103
LD37651381.las	NAD83 (National Spatial Reference System 2011)	1116	North American Vertical Datum 1988	5103
LD37651384.las	NAD83 (National Spatial Reference System 2011)	1116	North American Vertical Datum 1988	5103
LD37651387.las	NAD83 (National Spatial Reference System 2011)	1116	North American Vertical Datum 1988	5103
LD37651390.las	NAD83 (National Spatial Reference System 2011)	1116	North American Vertical Datum 1988	5103
LD37651393.las	NAD83 (National Spatial Reference System 2011)	1116	North American Vertical Datum 1988	5103
LD37651396.las	NAD83 (National Spatial Reference System 2011)	1116	North American Vertical Datum 1988	5103
LD37651399.las	NAD83 (National Spatial Reference System 2011)	1116	North American Vertical Datum 1988	5103
LD37651402.las	NAD83 (National Spatial Reference System 2011)	1116	North American Vertical Datum 1988	5103
LD37651405.las	NAD83 (National Spatial Reference System 2011)	1116	North American Vertical Datum 1988	5103
LD37651408.las	NAD83 (National Spatial Reference System 2011)	1116	North American Vertical Datum 1988	5103
LD37651411.las	NAD83 (National Spatial Reference System 2011)	1116	North American Vertical Datum 1988	5103

DPH-4 Report on Datums - continued

File	Horizontal Datum	EPSG Code	Vertical Datum	EPSG Code
LD37651414.las	NAD83 (National Spatial Reference System 2011)	1116	North American Vertical Datum 1988	5103
LD37651417.las	NAD83 (National Spatial Reference System 2011)	1116	North American Vertical Datum 1988	5103
LD37651420.las	NAD83 (National Spatial Reference System 2011)	1116	North American Vertical Datum 1988	5103
LD37651423.las	NAD83 (National Spatial Reference System 2011)	1116	North American Vertical Datum 1988	5103
LD37651426.las	NAD83 (National Spatial Reference System 2011)	1116	North American Vertical Datum 1988	5103
LD37651429.las	NAD83 (National Spatial Reference System 2011)	1116	North American Vertical Datum 1988	5103
LD37651432.las	NAD83 (National Spatial Reference System 2011)	1116	North American Vertical Datum 1988	5103
LD37651435.las	NAD83 (National Spatial Reference System 2011)	1116	North American Vertical Datum 1988	5103
LD37651438.las	NAD83 (National Spatial Reference System 2011)	1116	North American Vertical Datum 1988	5103
LD37651441.las	NAD83 (National Spatial Reference System 2011)	1116	North American Vertical Datum 1988	5103
LD37651444.las	NAD83 (National Spatial Reference System 2011)	1116	North American Vertical Datum 1988	5103
LD37651447.las	NAD83 (National Spatial Reference System 2011)	1116	North American Vertical Datum 1988	5103
LD37651450.las	NAD83 (National Spatial Reference System 2011)	1116	North American Vertical Datum 1988	5103
LD37651453.las	NAD83 (National Spatial Reference System 2011)	1116	North American Vertical Datum 1988	5103
LD37651456.las	NAD83 (National Spatial Reference System 2011)	1116	North American Vertical Datum 1988	5103
LD37651459.las	NAD83 (National Spatial Reference System 2011)	1116	North American Vertical Datum 1988	5103
LD37651462.las	NAD83 (National Spatial Reference System 2011)	1116	North American Vertical Datum 1988	5103
LD37651465.las	NAD83 (National Spatial Reference System 2011)	1116	North American Vertical Datum 1988	5103
LD37651468.las	NAD83 (National Spatial Reference System 2011)	1116	North American Vertical Datum 1988	5103
LD37651471.las	NAD83 (National Spatial Reference System 2011)	1116	North American Vertical Datum 1988	5103
LD37651474.las	NAD83 (National Spatial Reference System 2011)	1116	North American Vertical Datum 1988	5103
LD37651477.las	NAD83 (National Spatial Reference System 2011)	1116	North American Vertical Datum 1988	5103
LD37651480.las	NAD83 (National Spatial Reference System 2011)	1116	North American Vertical Datum 1988	5103
LD37651483.las	NAD83 (National Spatial Reference System 2011)	1116	North American Vertical Datum 1988	5103
LD37651486.las	NAD83 (National Spatial Reference System 2011)	1116	North American Vertical Datum 1988	5103
LD37651489.las	NAD83 (National Spatial Reference System 2011)	1116	North American Vertical Datum 1988	5103
LD37651492.las	NAD83 (National Spatial Reference System 2011)	1116	North American Vertical Datum 1988	5103
LD37651495.las	NAD83 (National Spatial Reference System 2011)	1116	North American Vertical Datum 1988	5103
LD37651498.las	NAD83 (National Spatial Reference System 2011)	1116	North American Vertical Datum 1988	5103
LD37651501.las	NAD83 (National Spatial Reference System 2011)	1116	North American Vertical Datum 1988	5103
LD37651504.las	NAD83 (National Spatial Reference System 2011)	1116	North American Vertical Datum 1988	5103
LD37651507.las	NAD83 (National Spatial Reference System 2011)	1116	North American Vertical Datum 1988	5103
LD37651510.las	NAD83 (National Spatial Reference System 2011)	1116	North American Vertical Datum 1988	5103
LD37651513.las	NAD83 (National Spatial Reference System 2011)	1116	North American Vertical Datum 1988	5103

DPH-4 Report on Datums - continued

File	Horizontal Datum	EPSG Code	Vertical Datum	EPSG Code
LD37651516.las	NAD83 (National Spatial Reference System 2011)	1116	North American Vertical Datum 1988	5103
LD37651519.las	NAD83 (National Spatial Reference System 2011)	1116	North American Vertical Datum 1988	5103
LD37651522.las	NAD83 (National Spatial Reference System 2011)	1116	North American Vertical Datum 1988	5103
LD37651525.las	NAD83 (National Spatial Reference System 2011)	1116	North American Vertical Datum 1988	5103
LD37651528.las	NAD83 (National Spatial Reference System 2011)	1116	North American Vertical Datum 1988	5103
LD37651531.las	NAD83 (National Spatial Reference System 2011)	1116	North American Vertical Datum 1988	5103
LD37651534.las	NAD83 (National Spatial Reference System 2011)	1116	North American Vertical Datum 1988	5103
LD37651537.las	NAD83 (National Spatial Reference System 2011)	1116	North American Vertical Datum 1988	5103
LD37651540.las	NAD83 (National Spatial Reference System 2011)	1116	North American Vertical Datum 1988	5103
LD37651543.las	NAD83 (National Spatial Reference System 2011)	1116	North American Vertical Datum 1988	5103
LD37651546.las	NAD83 (National Spatial Reference System 2011)	1116	North American Vertical Datum 1988	5103
LD37651549.las	NAD83 (National Spatial Reference System 2011)	1116	North American Vertical Datum 1988	5103
LD37651552.las	NAD83 (National Spatial Reference System 2011)	1116	North American Vertical Datum 1988	5103
LD37651555.las	NAD83 (National Spatial Reference System 2011)	1116	North American Vertical Datum 1988	5103
LD37651558.las	NAD83 (National Spatial Reference System 2011)	1116	North American Vertical Datum 1988	5103
LD37651561.las	NAD83 (National Spatial Reference System 2011)	1116	North American Vertical Datum 1988	5103
LD37651564.las	NAD83 (National Spatial Reference System 2011)	1116	North American Vertical Datum 1988	5103
LD37651567.las	NAD83 (National Spatial Reference System 2011)	1116	North American Vertical Datum 1988	5103
LD37651570.las	NAD83 (National Spatial Reference System 2011)	1116	North American Vertical Datum 1988	5103
LD37651573.las	NAD83 (National Spatial Reference System 2011)	1116	North American Vertical Datum 1988	5103
LD37651576.las	NAD83 (National Spatial Reference System 2011)	1116	North American Vertical Datum 1988	5103
LD37651579.las	NAD83 (National Spatial Reference System 2011)	1116	North American Vertical Datum 1988	5103
LD37651582.las	NAD83 (National Spatial Reference System 2011)	1116	North American Vertical Datum 1988	5103
LD37651585.las	NAD83 (National Spatial Reference System 2011)	1116	North American Vertical Datum 1988	5103
LD37651588.las	NAD83 (National Spatial Reference System 2011)	1116	North American Vertical Datum 1988	5103
LD37651591.las	NAD83 (National Spatial Reference System 2011)	1116	North American Vertical Datum 1988	5103
LD37651594.las	NAD83 (National Spatial Reference System 2011)	1116	North American Vertical Datum 1988	5103
LD37651597.las	NAD83 (National Spatial Reference System 2011)	1116	North American Vertical Datum 1988	5103
LD37651600.las	NAD83 (National Spatial Reference System 2011)	1116	North American Vertical Datum 1988	5103
LD37651603.las	NAD83 (National Spatial Reference System 2011)	1116	North American Vertical Datum 1988	5103
LD37651606.las	NAD83 (National Spatial Reference System 2011)	1116	North American Vertical Datum 1988	5103
LD37651609.las	NAD83 (National Spatial Reference System 2011)	1116	North American Vertical Datum 1988	5103
LD37651612.las	NAD83 (National Spatial Reference System 2011)	1116	North American Vertical Datum 1988	5103
LD37651615.las	NAD83 (National Spatial Reference System 2011)	1116	North American Vertical Datum 1988	5103

DPH-4 Report on Datums - continued

File	Horizontal Datum	EPSG Code	Vertical Datum	EPSG Code
LD37651618.las	NAD83 (National Spatial Reference System 2011)	1116	North American Vertical Datum 1988	5103
LD37681339.las	NAD83 (National Spatial Reference System 2011)	1116	North American Vertical Datum 1988	5103
LD37681342.las	NAD83 (National Spatial Reference System 2011)	1116	North American Vertical Datum 1988	5103
LD37681345.las	NAD83 (National Spatial Reference System 2011)	1116	North American Vertical Datum 1988	5103
LD37681348.las	NAD83 (National Spatial Reference System 2011)	1116	North American Vertical Datum 1988	5103
LD37681351.las	NAD83 (National Spatial Reference System 2011)	1116	North American Vertical Datum 1988	5103
LD37681354.las	NAD83 (National Spatial Reference System 2011)	1116	North American Vertical Datum 1988	5103
LD37681357.las	NAD83 (National Spatial Reference System 2011)	1116	North American Vertical Datum 1988	5103
LD37681360.las	NAD83 (National Spatial Reference System 2011)	1116	North American Vertical Datum 1988	5103
LD37681363.las	NAD83 (National Spatial Reference System 2011)	1116	North American Vertical Datum 1988	5103
LD37681366.las	NAD83 (National Spatial Reference System 2011)	1116	North American Vertical Datum 1988	5103
LD37681369.las	NAD83 (National Spatial Reference System 2011)	1116	North American Vertical Datum 1988	5103
LD37681372.las	NAD83 (National Spatial Reference System 2011)	1116	North American Vertical Datum 1988	5103
LD37681375.las	NAD83 (National Spatial Reference System 2011)	1116	North American Vertical Datum 1988	5103
LD37681378.las	NAD83 (National Spatial Reference System 2011)	1116	North American Vertical Datum 1988	5103
LD37681381.las	NAD83 (National Spatial Reference System 2011)	1116	North American Vertical Datum 1988	5103
LD37681384.las	NAD83 (National Spatial Reference System 2011)	1116	North American Vertical Datum 1988	5103
LD37681387.las	NAD83 (National Spatial Reference System 2011)	1116	North American Vertical Datum 1988	5103
LD37681390.las	NAD83 (National Spatial Reference System 2011)	1116	North American Vertical Datum 1988	5103
LD37681393.las	NAD83 (National Spatial Reference System 2011)	1116	North American Vertical Datum 1988	5103
LD37681396.las	NAD83 (National Spatial Reference System 2011)	1116	North American Vertical Datum 1988	5103
LD37681399.las	NAD83 (National Spatial Reference System 2011)	1116	North American Vertical Datum 1988	5103
LD37681402.las	NAD83 (National Spatial Reference System 2011)	1116	North American Vertical Datum 1988	5103
LD37681405.las	NAD83 (National Spatial Reference System 2011)	1116	North American Vertical Datum 1988	5103
LD37681408.las	NAD83 (National Spatial Reference System 2011)	1116	North American Vertical Datum 1988	5103
LD37681411.las	NAD83 (National Spatial Reference System 2011)	1116	North American Vertical Datum 1988	5103
LD37681414.las	NAD83 (National Spatial Reference System 2011)	1116	North American Vertical Datum 1988	5103
LD37681417.las	NAD83 (National Spatial Reference System 2011)	1116	North American Vertical Datum 1988	5103
LD37681420.las	NAD83 (National Spatial Reference System 2011)	1116	North American Vertical Datum 1988	5103
LD37681423.las	NAD83 (National Spatial Reference System 2011)	1116	North American Vertical Datum 1988	5103
LD37681426.las	NAD83 (National Spatial Reference System 2011)	1116	North American Vertical Datum 1988	5103
LD37681429.las	NAD83 (National Spatial Reference System 2011)	1116	North American Vertical Datum 1988	5103
LD37681432.las	NAD83 (National Spatial Reference System 2011)	1116	North American Vertical Datum 1988	5103
LD37681435.las	NAD83 (National Spatial Reference System 2011)	1116	North American Vertical Datum 1988	5103

DPH-4 Report on Datums - continued

File	Horizontal Datum	EPSG Code	Vertical Datum	EPSG Code
LD37681438.las	NAD83 (National Spatial Reference System 2011)	1116	North American Vertical Datum 1988	5103
LD37681441.las	NAD83 (National Spatial Reference System 2011)	1116	North American Vertical Datum 1988	5103
LD37681444.las	NAD83 (National Spatial Reference System 2011)	1116	North American Vertical Datum 1988	5103
LD37681447.las	NAD83 (National Spatial Reference System 2011)	1116	North American Vertical Datum 1988	5103
LD37681450.las	NAD83 (National Spatial Reference System 2011)	1116	North American Vertical Datum 1988	5103
LD37681453.las	NAD83 (National Spatial Reference System 2011)	1116	North American Vertical Datum 1988	5103
LD37681456.las	NAD83 (National Spatial Reference System 2011)	1116	North American Vertical Datum 1988	5103
LD37681459.las	NAD83 (National Spatial Reference System 2011)	1116	North American Vertical Datum 1988	5103
LD37681462.las	NAD83 (National Spatial Reference System 2011)	1116	North American Vertical Datum 1988	5103
LD37681465.las	NAD83 (National Spatial Reference System 2011)	1116	North American Vertical Datum 1988	5103
LD37681468.las	NAD83 (National Spatial Reference System 2011)	1116	North American Vertical Datum 1988	5103
LD37681471.las	NAD83 (National Spatial Reference System 2011)	1116	North American Vertical Datum 1988	5103
LD37681474.las	NAD83 (National Spatial Reference System 2011)	1116	North American Vertical Datum 1988	5103
LD37681477.las	NAD83 (National Spatial Reference System 2011)	1116	North American Vertical Datum 1988	5103
LD37681480.las	NAD83 (National Spatial Reference System 2011)	1116	North American Vertical Datum 1988	5103
LD37681483.las	NAD83 (National Spatial Reference System 2011)	1116	North American Vertical Datum 1988	5103
LD37681486.las	NAD83 (National Spatial Reference System 2011)	1116	North American Vertical Datum 1988	5103
LD37681489.las	NAD83 (National Spatial Reference System 2011)	1116	North American Vertical Datum 1988	5103
LD37681492.las	NAD83 (National Spatial Reference System 2011)	1116	North American Vertical Datum 1988	5103
LD37681495.las	NAD83 (National Spatial Reference System 2011)	1116	North American Vertical Datum 1988	5103
LD37681498.las	NAD83 (National Spatial Reference System 2011)	1116	North American Vertical Datum 1988	5103
LD37681501.las	NAD83 (National Spatial Reference System 2011)	1116	North American Vertical Datum 1988	5103
LD37681504.las	NAD83 (National Spatial Reference System 2011)	1116	North American Vertical Datum 1988	5103
LD37681507.las	NAD83 (National Spatial Reference System 2011)	1116	North American Vertical Datum 1988	5103
LD37681510.las	NAD83 (National Spatial Reference System 2011)	1116	North American Vertical Datum 1988	5103
LD37681513.las	NAD83 (National Spatial Reference System 2011)	1116	North American Vertical Datum 1988	5103
LD37681516.las	NAD83 (National Spatial Reference System 2011)	1116	North American Vertical Datum 1988	5103
LD37681519.las	NAD83 (National Spatial Reference System 2011)	1116	North American Vertical Datum 1988	5103
LD37681522.las	NAD83 (National Spatial Reference System 2011)	1116	North American Vertical Datum 1988	5103
LD37681525.las	NAD83 (National Spatial Reference System 2011)	1116	North American Vertical Datum 1988	5103
LD37681528.las	NAD83 (National Spatial Reference System 2011)	1116	North American Vertical Datum 1988	5103
LD37681531.las	NAD83 (National Spatial Reference System 2011)	1116	North American Vertical Datum 1988	5103
LD37681534.las	NAD83 (National Spatial Reference System 2011)	1116	North American Vertical Datum 1988	5103
LD37681537.las	NAD83 (National Spatial Reference System 2011)	1116	North American Vertical Datum 1988	5103

DPH-4 Report on Datums - continued

File	Horizontal Datum	EPSG Code	Vertical Datum	EPSG Code
LD37681540.las	NAD83 (National Spatial Reference System 2011)	1116	North American Vertical Datum 1988	5103
LD37681543.las	NAD83 (National Spatial Reference System 2011)	1116	North American Vertical Datum 1988	5103
LD37681546.las	NAD83 (National Spatial Reference System 2011)	1116	North American Vertical Datum 1988	5103
LD37681549.las	NAD83 (National Spatial Reference System 2011)	1116	North American Vertical Datum 1988	5103
LD37681552.las	NAD83 (National Spatial Reference System 2011)	1116	North American Vertical Datum 1988	5103
LD37681555.las	NAD83 (National Spatial Reference System 2011)	1116	North American Vertical Datum 1988	5103
LD37681558.las	NAD83 (National Spatial Reference System 2011)	1116	North American Vertical Datum 1988	5103
LD37681561.las	NAD83 (National Spatial Reference System 2011)	1116	North American Vertical Datum 1988	5103
LD37681564.las	NAD83 (National Spatial Reference System 2011)	1116	North American Vertical Datum 1988	5103
LD37681567.las	NAD83 (National Spatial Reference System 2011)	1116	North American Vertical Datum 1988	5103
LD37681570.las	NAD83 (National Spatial Reference System 2011)	1116	North American Vertical Datum 1988	5103
LD37681573.las	NAD83 (National Spatial Reference System 2011)	1116	North American Vertical Datum 1988	5103
LD37681576.las	NAD83 (National Spatial Reference System 2011)	1116	North American Vertical Datum 1988	5103
LD37681579.las	NAD83 (National Spatial Reference System 2011)	1116	North American Vertical Datum 1988	5103
LD37681582.las	NAD83 (National Spatial Reference System 2011)	1116	North American Vertical Datum 1988	5103
LD37681585.las	NAD83 (National Spatial Reference System 2011)	1116	North American Vertical Datum 1988	5103
LD37681588.las	NAD83 (National Spatial Reference System 2011)	1116	North American Vertical Datum 1988	5103
LD37681591.las	NAD83 (National Spatial Reference System 2011)	1116	North American Vertical Datum 1988	5103
LD37681594.las	NAD83 (National Spatial Reference System 2011)	1116	North American Vertical Datum 1988	5103
LD37681597.las	NAD83 (National Spatial Reference System 2011)	1116	North American Vertical Datum 1988	5103
LD37681600.las	NAD83 (National Spatial Reference System 2011)	1116	North American Vertical Datum 1988	5103
LD37681603.las	NAD83 (National Spatial Reference System 2011)	1116	North American Vertical Datum 1988	5103
LD37681606.las	NAD83 (National Spatial Reference System 2011)	1116	North American Vertical Datum 1988	5103
LD37681609.las	NAD83 (National Spatial Reference System 2011)	1116	North American Vertical Datum 1988	5103
LD37681612.las	NAD83 (National Spatial Reference System 2011)	1116	North American Vertical Datum 1988	5103
LD37681615.las	NAD83 (National Spatial Reference System 2011)	1116	North American Vertical Datum 1988	5103
LD37681618.las	NAD83 (National Spatial Reference System 2011)	1116	North American Vertical Datum 1988	5103
LD37711339.las	NAD83 (National Spatial Reference System 2011)	1116	North American Vertical Datum 1988	5103
LD37711342.las	NAD83 (National Spatial Reference System 2011)	1116	North American Vertical Datum 1988	5103
LD37711345.las	NAD83 (National Spatial Reference System 2011)	1116	North American Vertical Datum 1988	5103
LD37711348.las	NAD83 (National Spatial Reference System 2011)	1116	North American Vertical Datum 1988	5103
LD37711351.las	NAD83 (National Spatial Reference System 2011)	1116	North American Vertical Datum 1988	5103
LD37711354.las	NAD83 (National Spatial Reference System 2011)	1116	North American Vertical Datum 1988	5103
LD37711357.las	NAD83 (National Spatial Reference System 2011)	1116	North American Vertical Datum 1988	5103

DPH-4 Report on Datums - continued

File	Horizontal Datum	EPSG Code	Vertical Datum	EPSG Code
LD37711360.las	NAD83 (National Spatial Reference System 2011)	1116	North American Vertical Datum 1988	5103
LD37711363.las	NAD83 (National Spatial Reference System 2011)	1116	North American Vertical Datum 1988	5103
LD37711366.las	NAD83 (National Spatial Reference System 2011)	1116	North American Vertical Datum 1988	5103
LD37711369.las	NAD83 (National Spatial Reference System 2011)	1116	North American Vertical Datum 1988	5103
LD37711372.las	NAD83 (National Spatial Reference System 2011)	1116	North American Vertical Datum 1988	5103
LD37711375.las	NAD83 (National Spatial Reference System 2011)	1116	North American Vertical Datum 1988	5103
LD37711378.las	NAD83 (National Spatial Reference System 2011)	1116	North American Vertical Datum 1988	5103
LD37711381.las	NAD83 (National Spatial Reference System 2011)	1116	North American Vertical Datum 1988	5103
LD37711384.las	NAD83 (National Spatial Reference System 2011)	1116	North American Vertical Datum 1988	5103
LD37711387.las	NAD83 (National Spatial Reference System 2011)	1116	North American Vertical Datum 1988	5103
LD37711390.las	NAD83 (National Spatial Reference System 2011)	1116	North American Vertical Datum 1988	5103
LD37711393.las	NAD83 (National Spatial Reference System 2011)	1116	North American Vertical Datum 1988	5103
LD37711396.las	NAD83 (National Spatial Reference System 2011)	1116	North American Vertical Datum 1988	5103
LD37711399.las	NAD83 (National Spatial Reference System 2011)	1116	North American Vertical Datum 1988	5103
LD37711402.las	NAD83 (National Spatial Reference System 2011)	1116	North American Vertical Datum 1988	5103
LD37711405.las	NAD83 (National Spatial Reference System 2011)	1116	North American Vertical Datum 1988	5103
LD37711408.las	NAD83 (National Spatial Reference System 2011)	1116	North American Vertical Datum 1988	5103
LD37711411.las	NAD83 (National Spatial Reference System 2011)	1116	North American Vertical Datum 1988	5103
LD37711414.las	NAD83 (National Spatial Reference System 2011)	1116	North American Vertical Datum 1988	5103
LD37711417.las	NAD83 (National Spatial Reference System 2011)	1116	North American Vertical Datum 1988	5103
LD37711420.las	NAD83 (National Spatial Reference System 2011)	1116	North American Vertical Datum 1988	5103
LD37711423.las	NAD83 (National Spatial Reference System 2011)	1116	North American Vertical Datum 1988	5103
LD37711426.las	NAD83 (National Spatial Reference System 2011)	1116	North American Vertical Datum 1988	5103
LD37711429.las	NAD83 (National Spatial Reference System 2011)	1116	North American Vertical Datum 1988	5103
LD37711432.las	NAD83 (National Spatial Reference System 2011)	1116	North American Vertical Datum 1988	5103
LD37711435.las	NAD83 (National Spatial Reference System 2011)	1116	North American Vertical Datum 1988	5103
LD37711438.las	NAD83 (National Spatial Reference System 2011)	1116	North American Vertical Datum 1988	5103
LD37711441.las	NAD83 (National Spatial Reference System 2011)	1116	North American Vertical Datum 1988	5103
LD37711444.las	NAD83 (National Spatial Reference System 2011)	1116	North American Vertical Datum 1988	5103
LD37711447.las	NAD83 (National Spatial Reference System 2011)	1116	North American Vertical Datum 1988	5103
LD37711450.las	NAD83 (National Spatial Reference System 2011)	1116	North American Vertical Datum 1988	5103
LD37711453.las	NAD83 (National Spatial Reference System 2011)	1116	North American Vertical Datum 1988	5103
LD37711456.las	NAD83 (National Spatial Reference System 2011)	1116	North American Vertical Datum 1988	5103
LD37711459.las	NAD83 (National Spatial Reference System 2011)	1116	North American Vertical Datum 1988	5103

DPH-4 Report on Datums - continued

File	Horizontal Datum	EPSG Code	Vertical Datum	EPSG Code
LD37711462.las	NAD83 (National Spatial Reference System 2011)	1116	North American Vertical Datum 1988	5103
LD37711465.las	NAD83 (National Spatial Reference System 2011)	1116	North American Vertical Datum 1988	5103
LD37711468.las	NAD83 (National Spatial Reference System 2011)	1116	North American Vertical Datum 1988	5103
LD37711471.las	NAD83 (National Spatial Reference System 2011)	1116	North American Vertical Datum 1988	5103
LD37711474.las	NAD83 (National Spatial Reference System 2011)	1116	North American Vertical Datum 1988	5103
LD37711477.las	NAD83 (National Spatial Reference System 2011)	1116	North American Vertical Datum 1988	5103
LD37711480.las	NAD83 (National Spatial Reference System 2011)	1116	North American Vertical Datum 1988	5103
LD37711483.las	NAD83 (National Spatial Reference System 2011)	1116	North American Vertical Datum 1988	5103
LD37711486.las	NAD83 (National Spatial Reference System 2011)	1116	North American Vertical Datum 1988	5103
LD37711489.las	NAD83 (National Spatial Reference System 2011)	1116	North American Vertical Datum 1988	5103
LD37711492.las	NAD83 (National Spatial Reference System 2011)	1116	North American Vertical Datum 1988	5103
LD37711495.las	NAD83 (National Spatial Reference System 2011)	1116	North American Vertical Datum 1988	5103
LD37711498.las	NAD83 (National Spatial Reference System 2011)	1116	North American Vertical Datum 1988	5103
LD37711501.las	NAD83 (National Spatial Reference System 2011)	1116	North American Vertical Datum 1988	5103
LD37711504.las	NAD83 (National Spatial Reference System 2011)	1116	North American Vertical Datum 1988	5103
LD37711507.las	NAD83 (National Spatial Reference System 2011)	1116	North American Vertical Datum 1988	5103
LD37711510.las	NAD83 (National Spatial Reference System 2011)	1116	North American Vertical Datum 1988	5103
LD37711513.las	NAD83 (National Spatial Reference System 2011)	1116	North American Vertical Datum 1988	5103
LD37711516.las	NAD83 (National Spatial Reference System 2011)	1116	North American Vertical Datum 1988	5103
LD37711519.las	NAD83 (National Spatial Reference System 2011)	1116	North American Vertical Datum 1988	5103
LD37711522.las	NAD83 (National Spatial Reference System 2011)	1116	North American Vertical Datum 1988	5103
LD37711525.las	NAD83 (National Spatial Reference System 2011)	1116	North American Vertical Datum 1988	5103
LD37711528.las	NAD83 (National Spatial Reference System 2011)	1116	North American Vertical Datum 1988	5103
LD37711531.las	NAD83 (National Spatial Reference System 2011)	1116	North American Vertical Datum 1988	5103
LD37711534.las	NAD83 (National Spatial Reference System 2011)	1116	North American Vertical Datum 1988	5103
LD37711537.las	NAD83 (National Spatial Reference System 2011)	1116	North American Vertical Datum 1988	5103
LD37711540.las	NAD83 (National Spatial Reference System 2011)	1116	North American Vertical Datum 1988	5103
LD37711543.las	NAD83 (National Spatial Reference System 2011)	1116	North American Vertical Datum 1988	5103
LD37711546.las	NAD83 (National Spatial Reference System 2011)	1116	North American Vertical Datum 1988	5103
LD37711549.las	NAD83 (National Spatial Reference System 2011)	1116	North American Vertical Datum 1988	5103
LD37711552.las	NAD83 (National Spatial Reference System 2011)	1116	North American Vertical Datum 1988	5103
LD37711555.las	NAD83 (National Spatial Reference System 2011)	1116	North American Vertical Datum 1988	5103
LD37711558.las	NAD83 (National Spatial Reference System 2011)	1116	North American Vertical Datum 1988	5103
LD37711561.las	NAD83 (National Spatial Reference System 2011)	1116	North American Vertical Datum 1988	5103

DPH-4 Report on Datums - continued

File	Horizontal Datum	EPSG Code	Vertical Datum	EPSG Code
LD37711564.las	NAD83 (National Spatial Reference System 2011)	1116	North American Vertical Datum 1988	5103
LD37711567.las	NAD83 (National Spatial Reference System 2011)	1116	North American Vertical Datum 1988	5103
LD37711570.las	NAD83 (National Spatial Reference System 2011)	1116	North American Vertical Datum 1988	5103
LD37711573.las	NAD83 (National Spatial Reference System 2011)	1116	North American Vertical Datum 1988	5103
LD37711576.las	NAD83 (National Spatial Reference System 2011)	1116	North American Vertical Datum 1988	5103
LD37711579.las	NAD83 (National Spatial Reference System 2011)	1116	North American Vertical Datum 1988	5103
LD37711582.las	NAD83 (National Spatial Reference System 2011)	1116	North American Vertical Datum 1988	5103
LD37711585.las	NAD83 (National Spatial Reference System 2011)	1116	North American Vertical Datum 1988	5103
LD37711588.las	NAD83 (National Spatial Reference System 2011)	1116	North American Vertical Datum 1988	5103
LD37711591.las	NAD83 (National Spatial Reference System 2011)	1116	North American Vertical Datum 1988	5103
LD37711594.las	NAD83 (National Spatial Reference System 2011)	1116	North American Vertical Datum 1988	5103
LD37711597.las	NAD83 (National Spatial Reference System 2011)	1116	North American Vertical Datum 1988	5103
LD37711600.las	NAD83 (National Spatial Reference System 2011)	1116	North American Vertical Datum 1988	5103
LD37711603.las	NAD83 (National Spatial Reference System 2011)	1116	North American Vertical Datum 1988	5103
LD37711606.las	NAD83 (National Spatial Reference System 2011)	1116	North American Vertical Datum 1988	5103
LD37711609.las	NAD83 (National Spatial Reference System 2011)	1116	North American Vertical Datum 1988	5103
LD37711612.las	NAD83 (National Spatial Reference System 2011)	1116	North American Vertical Datum 1988	5103
LD37711615.las	NAD83 (National Spatial Reference System 2011)	1116	North American Vertical Datum 1988	5103
LD37711618.las	NAD83 (National Spatial Reference System 2011)	1116	North American Vertical Datum 1988	5103
LD37741339.las	NAD83 (National Spatial Reference System 2011)	1116	North American Vertical Datum 1988	5103
LD37741342.las	NAD83 (National Spatial Reference System 2011)	1116	North American Vertical Datum 1988	5103
LD37741345.las	NAD83 (National Spatial Reference System 2011)	1116	North American Vertical Datum 1988	5103
LD37741348.las	NAD83 (National Spatial Reference System 2011)	1116	North American Vertical Datum 1988	5103
LD37741351.las	NAD83 (National Spatial Reference System 2011)	1116	North American Vertical Datum 1988	5103
LD37741354.las	NAD83 (National Spatial Reference System 2011)	1116	North American Vertical Datum 1988	5103
LD37741357.las	NAD83 (National Spatial Reference System 2011)	1116	North American Vertical Datum 1988	5103
LD37741360.las	NAD83 (National Spatial Reference System 2011)	1116	North American Vertical Datum 1988	5103
LD37741363.las	NAD83 (National Spatial Reference System 2011)	1116	North American Vertical Datum 1988	5103
LD37741366.las	NAD83 (National Spatial Reference System 2011)	1116	North American Vertical Datum 1988	5103
LD37741369.las	NAD83 (National Spatial Reference System 2011)	1116	North American Vertical Datum 1988	5103
LD37741372.las	NAD83 (National Spatial Reference System 2011)	1116	North American Vertical Datum 1988	5103
LD37741375.las	NAD83 (National Spatial Reference System 2011)	1116	North American Vertical Datum 1988	5103
LD37741378.las	NAD83 (National Spatial Reference System 2011)	1116	North American Vertical Datum 1988	5103
LD37741381.las	NAD83 (National Spatial Reference System 2011)	1116	North American Vertical Datum 1988	5103

DPH-4 Report on Datums - continued

File	Horizontal Datum	EPSG Code	Vertical Datum	EPSG Code
LD37741384.las	NAD83 (National Spatial Reference System 2011)	1116	North American Vertical Datum 1988	5103
LD37741387.las	NAD83 (National Spatial Reference System 2011)	1116	North American Vertical Datum 1988	5103
LD37741390.las	NAD83 (National Spatial Reference System 2011)	1116	North American Vertical Datum 1988	5103
LD37741393.las	NAD83 (National Spatial Reference System 2011)	1116	North American Vertical Datum 1988	5103
LD37741396.las	NAD83 (National Spatial Reference System 2011)	1116	North American Vertical Datum 1988	5103
LD37741399.las	NAD83 (National Spatial Reference System 2011)	1116	North American Vertical Datum 1988	5103
LD37741402.las	NAD83 (National Spatial Reference System 2011)	1116	North American Vertical Datum 1988	5103
LD37741405.las	NAD83 (National Spatial Reference System 2011)	1116	North American Vertical Datum 1988	5103
LD37741408.las	NAD83 (National Spatial Reference System 2011)	1116	North American Vertical Datum 1988	5103
LD37741411.las	NAD83 (National Spatial Reference System 2011)	1116	North American Vertical Datum 1988	5103
LD37741414.las	NAD83 (National Spatial Reference System 2011)	1116	North American Vertical Datum 1988	5103
LD37741417.las	NAD83 (National Spatial Reference System 2011)	1116	North American Vertical Datum 1988	5103
LD37741420.las	NAD83 (National Spatial Reference System 2011)	1116	North American Vertical Datum 1988	5103
LD37741423.las	NAD83 (National Spatial Reference System 2011)	1116	North American Vertical Datum 1988	5103
LD37741426.las	NAD83 (National Spatial Reference System 2011)	1116	North American Vertical Datum 1988	5103
LD37741429.las	NAD83 (National Spatial Reference System 2011)	1116	North American Vertical Datum 1988	5103
LD37741432.las	NAD83 (National Spatial Reference System 2011)	1116	North American Vertical Datum 1988	5103
LD37741435.las	NAD83 (National Spatial Reference System 2011)	1116	North American Vertical Datum 1988	5103
LD37741438.las	NAD83 (National Spatial Reference System 2011)	1116	North American Vertical Datum 1988	5103
LD37741441.las	NAD83 (National Spatial Reference System 2011)	1116	North American Vertical Datum 1988	5103
LD37741444.las	NAD83 (National Spatial Reference System 2011)	1116	North American Vertical Datum 1988	5103
LD37741447.las	NAD83 (National Spatial Reference System 2011)	1116	North American Vertical Datum 1988	5103
LD37741450.las	NAD83 (National Spatial Reference System 2011)	1116	North American Vertical Datum 1988	5103
LD37741453.las	NAD83 (National Spatial Reference System 2011)	1116	North American Vertical Datum 1988	5103
LD37741456.las	NAD83 (National Spatial Reference System 2011)	1116	North American Vertical Datum 1988	5103
LD37741459.las	NAD83 (National Spatial Reference System 2011)	1116	North American Vertical Datum 1988	5103
LD37741462.las	NAD83 (National Spatial Reference System 2011)	1116	North American Vertical Datum 1988	5103
LD37741465.las	NAD83 (National Spatial Reference System 2011)	1116	North American Vertical Datum 1988	5103
LD37741468.las	NAD83 (National Spatial Reference System 2011)	1116	North American Vertical Datum 1988	5103
LD37741471.las	NAD83 (National Spatial Reference System 2011)	1116	North American Vertical Datum 1988	5103
LD37741474.las	NAD83 (National Spatial Reference System 2011)	1116	North American Vertical Datum 1988	5103
LD37741477.las	NAD83 (National Spatial Reference System 2011)	1116	North American Vertical Datum 1988	5103
LD37741480.las	NAD83 (National Spatial Reference System 2011)	1116	North American Vertical Datum 1988	5103
LD37741483.las	NAD83 (National Spatial Reference System 2011)	1116	North American Vertical Datum 1988	5103

DPH-4 Report on Datums - continued

File	Horizontal Datum	EPSG Code	Vertical Datum	EPSG Code
LD37741486.las	NAD83 (National Spatial Reference System 2011)	1116	North American Vertical Datum 1988	5103
LD37741489.las	NAD83 (National Spatial Reference System 2011)	1116	North American Vertical Datum 1988	5103
LD37741492.las	NAD83 (National Spatial Reference System 2011)	1116	North American Vertical Datum 1988	5103
LD37741495.las	NAD83 (National Spatial Reference System 2011)	1116	North American Vertical Datum 1988	5103
LD37741498.las	NAD83 (National Spatial Reference System 2011)	1116	North American Vertical Datum 1988	5103
LD37741501.las	NAD83 (National Spatial Reference System 2011)	1116	North American Vertical Datum 1988	5103
LD37741504.las	NAD83 (National Spatial Reference System 2011)	1116	North American Vertical Datum 1988	5103
LD37741507.las	NAD83 (National Spatial Reference System 2011)	1116	North American Vertical Datum 1988	5103
LD37741510.las	NAD83 (National Spatial Reference System 2011)	1116	North American Vertical Datum 1988	5103
LD37741513.las	NAD83 (National Spatial Reference System 2011)	1116	North American Vertical Datum 1988	5103
LD37741516.las	NAD83 (National Spatial Reference System 2011)	1116	North American Vertical Datum 1988	5103
LD37741519.las	NAD83 (National Spatial Reference System 2011)	1116	North American Vertical Datum 1988	5103
LD37741522.las	NAD83 (National Spatial Reference System 2011)	1116	North American Vertical Datum 1988	5103
LD37741525.las	NAD83 (National Spatial Reference System 2011)	1116	North American Vertical Datum 1988	5103
LD37741528.las	NAD83 (National Spatial Reference System 2011)	1116	North American Vertical Datum 1988	5103
LD37741531.las	NAD83 (National Spatial Reference System 2011)	1116	North American Vertical Datum 1988	5103
LD37741534.las	NAD83 (National Spatial Reference System 2011)	1116	North American Vertical Datum 1988	5103
LD37741537.las	NAD83 (National Spatial Reference System 2011)	1116	North American Vertical Datum 1988	5103
LD37741540.las	NAD83 (National Spatial Reference System 2011)	1116	North American Vertical Datum 1988	5103
LD37741543.las	NAD83 (National Spatial Reference System 2011)	1116	North American Vertical Datum 1988	5103
LD37741546.las	NAD83 (National Spatial Reference System 2011)	1116	North American Vertical Datum 1988	5103
LD37741549.las	NAD83 (National Spatial Reference System 2011)	1116	North American Vertical Datum 1988	5103
LD37741552.las	NAD83 (National Spatial Reference System 2011)	1116	North American Vertical Datum 1988	5103
LD37741555.las	NAD83 (National Spatial Reference System 2011)	1116	North American Vertical Datum 1988	5103
LD37741558.las	NAD83 (National Spatial Reference System 2011)	1116	North American Vertical Datum 1988	5103
LD37741561.las	NAD83 (National Spatial Reference System 2011)	1116	North American Vertical Datum 1988	5103
LD37741564.las	NAD83 (National Spatial Reference System 2011)	1116	North American Vertical Datum 1988	5103
LD37741567.las	NAD83 (National Spatial Reference System 2011)	1116	North American Vertical Datum 1988	5103
LD37741570.las	NAD83 (National Spatial Reference System 2011)	1116	North American Vertical Datum 1988	5103
LD37741573.las	NAD83 (National Spatial Reference System 2011)	1116	North American Vertical Datum 1988	5103
LD37741576.las	NAD83 (National Spatial Reference System 2011)	1116	North American Vertical Datum 1988	5103
LD37741579.las	NAD83 (National Spatial Reference System 2011)	1116	North American Vertical Datum 1988	5103
LD37741582.las	NAD83 (National Spatial Reference System 2011)	1116	North American Vertical Datum 1988	5103
LD37741585.las	NAD83 (National Spatial Reference System 2011)	1116	North American Vertical Datum 1988	5103

DPH-4 Report on Datums - continued

File	Horizontal Datum	EPSG Code	Vertical Datum	EPSG Code
LD37741588.las	NAD83 (National Spatial Reference System 2011)	1116	North American Vertical Datum 1988	5103
LD37741591.las	NAD83 (National Spatial Reference System 2011)	1116	North American Vertical Datum 1988	5103
LD37741594.las	NAD83 (National Spatial Reference System 2011)	1116	North American Vertical Datum 1988	5103
LD37741597.las	NAD83 (National Spatial Reference System 2011)	1116	North American Vertical Datum 1988	5103
LD37741600.las	NAD83 (National Spatial Reference System 2011)	1116	North American Vertical Datum 1988	5103
LD37741603.las	NAD83 (National Spatial Reference System 2011)	1116	North American Vertical Datum 1988	5103
LD37741606.las	NAD83 (National Spatial Reference System 2011)	1116	North American Vertical Datum 1988	5103
LD37741609.las	NAD83 (National Spatial Reference System 2011)	1116	North American Vertical Datum 1988	5103
LD37741612.las	NAD83 (National Spatial Reference System 2011)	1116	North American Vertical Datum 1988	5103
LD37741615.las	NAD83 (National Spatial Reference System 2011)	1116	North American Vertical Datum 1988	5103
LD37741618.las	NAD83 (National Spatial Reference System 2011)	1116	North American Vertical Datum 1988	5103
LD37771339.las	NAD83 (National Spatial Reference System 2011)	1116	North American Vertical Datum 1988	5103
LD37771342.las	NAD83 (National Spatial Reference System 2011)	1116	North American Vertical Datum 1988	5103
LD37771345.las	NAD83 (National Spatial Reference System 2011)	1116	North American Vertical Datum 1988	5103
LD37771348.las	NAD83 (National Spatial Reference System 2011)	1116	North American Vertical Datum 1988	5103
LD37771351.las	NAD83 (National Spatial Reference System 2011)	1116	North American Vertical Datum 1988	5103
LD37771354.las	NAD83 (National Spatial Reference System 2011)	1116	North American Vertical Datum 1988	5103
LD37771357.las	NAD83 (National Spatial Reference System 2011)	1116	North American Vertical Datum 1988	5103
LD37771360.las	NAD83 (National Spatial Reference System 2011)	1116	North American Vertical Datum 1988	5103
LD37771363.las	NAD83 (National Spatial Reference System 2011)	1116	North American Vertical Datum 1988	5103
LD37771366.las	NAD83 (National Spatial Reference System 2011)	1116	North American Vertical Datum 1988	5103
LD37771369.las	NAD83 (National Spatial Reference System 2011)	1116	North American Vertical Datum 1988	5103
LD37771372.las	NAD83 (National Spatial Reference System 2011)	1116	North American Vertical Datum 1988	5103
LD37771375.las	NAD83 (National Spatial Reference System 2011)	1116	North American Vertical Datum 1988	5103
LD37771378.las	NAD83 (National Spatial Reference System 2011)	1116	North American Vertical Datum 1988	5103
LD37771381.las	NAD83 (National Spatial Reference System 2011)	1116	North American Vertical Datum 1988	5103
LD37771384.las	NAD83 (National Spatial Reference System 2011)	1116	North American Vertical Datum 1988	5103
LD37771387.las	NAD83 (National Spatial Reference System 2011)	1116	North American Vertical Datum 1988	5103
LD37771390.las	NAD83 (National Spatial Reference System 2011)	1116	North American Vertical Datum 1988	5103
LD37771393.las	NAD83 (National Spatial Reference System 2011)	1116	North American Vertical Datum 1988	5103
LD37771396.las	NAD83 (National Spatial Reference System 2011)	1116	North American Vertical Datum 1988	5103
LD37771399.las	NAD83 (National Spatial Reference System 2011)	1116	North American Vertical Datum 1988	5103
LD37771402.las	NAD83 (National Spatial Reference System 2011)	1116	North American Vertical Datum 1988	5103
LD37771405.las	NAD83 (National Spatial Reference System 2011)	1116	North American Vertical Datum 1988	5103

DPH-4 Report on Datums - continued

File	Horizontal Datum	EPSG Code	Vertical Datum	EPSG Code
LD37771408.las	NAD83 (National Spatial Reference System 2011)	1116	North American Vertical Datum 1988	5103
LD37771411.las	NAD83 (National Spatial Reference System 2011)	1116	North American Vertical Datum 1988	5103
LD37771414.las	NAD83 (National Spatial Reference System 2011)	1116	North American Vertical Datum 1988	5103
LD37771417.las	NAD83 (National Spatial Reference System 2011)	1116	North American Vertical Datum 1988	5103
LD37771420.las	NAD83 (National Spatial Reference System 2011)	1116	North American Vertical Datum 1988	5103
LD37771423.las	NAD83 (National Spatial Reference System 2011)	1116	North American Vertical Datum 1988	5103
LD37771426.las	NAD83 (National Spatial Reference System 2011)	1116	North American Vertical Datum 1988	5103
LD37771429.las	NAD83 (National Spatial Reference System 2011)	1116	North American Vertical Datum 1988	5103
LD37771432.las	NAD83 (National Spatial Reference System 2011)	1116	North American Vertical Datum 1988	5103
LD37771435.las	NAD83 (National Spatial Reference System 2011)	1116	North American Vertical Datum 1988	5103
LD37771438.las	NAD83 (National Spatial Reference System 2011)	1116	North American Vertical Datum 1988	5103
LD37771441.las	NAD83 (National Spatial Reference System 2011)	1116	North American Vertical Datum 1988	5103
LD37771444.las	NAD83 (National Spatial Reference System 2011)	1116	North American Vertical Datum 1988	5103
LD37771447.las	NAD83 (National Spatial Reference System 2011)	1116	North American Vertical Datum 1988	5103
LD37771450.las	NAD83 (National Spatial Reference System 2011)	1116	North American Vertical Datum 1988	5103
LD37771453.las	NAD83 (National Spatial Reference System 2011)	1116	North American Vertical Datum 1988	5103
LD37771456.las	NAD83 (National Spatial Reference System 2011)	1116	North American Vertical Datum 1988	5103
LD37771459.las	NAD83 (National Spatial Reference System 2011)	1116	North American Vertical Datum 1988	5103
LD37771462.las	NAD83 (National Spatial Reference System 2011)	1116	North American Vertical Datum 1988	5103
LD37771465.las	NAD83 (National Spatial Reference System 2011)	1116	North American Vertical Datum 1988	5103
LD37771468.las	NAD83 (National Spatial Reference System 2011)	1116	North American Vertical Datum 1988	5103
LD37771471.las	NAD83 (National Spatial Reference System 2011)	1116	North American Vertical Datum 1988	5103
LD37771474.las	NAD83 (National Spatial Reference System 2011)	1116	North American Vertical Datum 1988	5103
LD37771477.las	NAD83 (National Spatial Reference System 2011)	1116	North American Vertical Datum 1988	5103
LD37771480.las	NAD83 (National Spatial Reference System 2011)	1116	North American Vertical Datum 1988	5103
LD37771483.las	NAD83 (National Spatial Reference System 2011)	1116	North American Vertical Datum 1988	5103
LD37771486.las	NAD83 (National Spatial Reference System 2011)	1116	North American Vertical Datum 1988	5103
LD37771489.las	NAD83 (National Spatial Reference System 2011)	1116	North American Vertical Datum 1988	5103
LD37771492.las	NAD83 (National Spatial Reference System 2011)	1116	North American Vertical Datum 1988	5103
LD37771495.las	NAD83 (National Spatial Reference System 2011)	1116	North American Vertical Datum 1988	5103
LD37771498.las	NAD83 (National Spatial Reference System 2011)	1116	North American Vertical Datum 1988	5103
LD37771501.las	NAD83 (National Spatial Reference System 2011)	1116	North American Vertical Datum 1988	5103
LD37771504.las	NAD83 (National Spatial Reference System 2011)	1116	North American Vertical Datum 1988	5103
LD37771507.las	NAD83 (National Spatial Reference System 2011)	1116	North American Vertical Datum 1988	5103

DPH-4 Report on Datums - continued

File	Horizontal Datum	EPSG Code	Vertical Datum	EPSG Code
LD37771510.las	NAD83 (National Spatial Reference System 2011)	1116	North American Vertical Datum 1988	5103
LD37771513.las	NAD83 (National Spatial Reference System 2011)	1116	North American Vertical Datum 1988	5103
LD37771516.las	NAD83 (National Spatial Reference System 2011)	1116	North American Vertical Datum 1988	5103
LD37771519.las	NAD83 (National Spatial Reference System 2011)	1116	North American Vertical Datum 1988	5103
LD37771522.las	NAD83 (National Spatial Reference System 2011)	1116	North American Vertical Datum 1988	5103
LD37771525.las	NAD83 (National Spatial Reference System 2011)	1116	North American Vertical Datum 1988	5103
LD37771528.las	NAD83 (National Spatial Reference System 2011)	1116	North American Vertical Datum 1988	5103
LD37771531.las	NAD83 (National Spatial Reference System 2011)	1116	North American Vertical Datum 1988	5103
LD37771534.las	NAD83 (National Spatial Reference System 2011)	1116	North American Vertical Datum 1988	5103
LD37771537.las	NAD83 (National Spatial Reference System 2011)	1116	North American Vertical Datum 1988	5103
LD37771540.las	NAD83 (National Spatial Reference System 2011)	1116	North American Vertical Datum 1988	5103
LD37771543.las	NAD83 (National Spatial Reference System 2011)	1116	North American Vertical Datum 1988	5103
LD37771546.las	NAD83 (National Spatial Reference System 2011)	1116	North American Vertical Datum 1988	5103
LD37771549.las	NAD83 (National Spatial Reference System 2011)	1116	North American Vertical Datum 1988	5103
LD37771552.las	NAD83 (National Spatial Reference System 2011)	1116	North American Vertical Datum 1988	5103
LD37771555.las	NAD83 (National Spatial Reference System 2011)	1116	North American Vertical Datum 1988	5103
LD37771558.las	NAD83 (National Spatial Reference System 2011)	1116	North American Vertical Datum 1988	5103
LD37771561.las	NAD83 (National Spatial Reference System 2011)	1116	North American Vertical Datum 1988	5103
LD37771564.las	NAD83 (National Spatial Reference System 2011)	1116	North American Vertical Datum 1988	5103
LD37771567.las	NAD83 (National Spatial Reference System 2011)	1116	North American Vertical Datum 1988	5103
LD37771570.las	NAD83 (National Spatial Reference System 2011)	1116	North American Vertical Datum 1988	5103
LD37771573.las	NAD83 (National Spatial Reference System 2011)	1116	North American Vertical Datum 1988	5103
LD37771576.las	NAD83 (National Spatial Reference System 2011)	1116	North American Vertical Datum 1988	5103
LD37771579.las	NAD83 (National Spatial Reference System 2011)	1116	North American Vertical Datum 1988	5103
LD37771582.las	NAD83 (National Spatial Reference System 2011)	1116	North American Vertical Datum 1988	5103
LD37771585.las	NAD83 (National Spatial Reference System 2011)	1116	North American Vertical Datum 1988	5103
LD37771588.las	NAD83 (National Spatial Reference System 2011)	1116	North American Vertical Datum 1988	5103
LD37771591.las	NAD83 (National Spatial Reference System 2011)	1116	North American Vertical Datum 1988	5103
LD37771594.las	NAD83 (National Spatial Reference System 2011)	1116	North American Vertical Datum 1988	5103
LD37771597.las	NAD83 (National Spatial Reference System 2011)	1116	North American Vertical Datum 1988	5103
LD37771600.las	NAD83 (National Spatial Reference System 2011)	1116	North American Vertical Datum 1988	5103
LD37771603.las	NAD83 (National Spatial Reference System 2011)	1116	North American Vertical Datum 1988	5103
LD37771606.las	NAD83 (National Spatial Reference System 2011)	1116	North American Vertical Datum 1988	5103
LD37771609.las	NAD83 (National Spatial Reference System 2011)	1116	North American Vertical Datum 1988	5103

DPH-4 Report on Datums - continued

File	Horizontal Datum	EPSG Code	Vertical Datum	EPSG Code
LD37771612.las	NAD83 (National Spatial Reference System 2011)	1116	North American Vertical Datum 1988	5103
LD37771615.las	NAD83 (National Spatial Reference System 2011)	1116	North American Vertical Datum 1988	5103
LD37771618.las	NAD83 (National Spatial Reference System 2011)	1116	North American Vertical Datum 1988	5103
LD37801339.las	NAD83 (National Spatial Reference System 2011)	1116	North American Vertical Datum 1988	5103
LD37801342.las	NAD83 (National Spatial Reference System 2011)	1116	North American Vertical Datum 1988	5103
LD37801345.las	NAD83 (National Spatial Reference System 2011)	1116	North American Vertical Datum 1988	5103
LD37801348.las	NAD83 (National Spatial Reference System 2011)	1116	North American Vertical Datum 1988	5103
LD37801351.las	NAD83 (National Spatial Reference System 2011)	1116	North American Vertical Datum 1988	5103
LD37801354.las	NAD83 (National Spatial Reference System 2011)	1116	North American Vertical Datum 1988	5103
LD37801357.las	NAD83 (National Spatial Reference System 2011)	1116	North American Vertical Datum 1988	5103
LD37801360.las	NAD83 (National Spatial Reference System 2011)	1116	North American Vertical Datum 1988	5103
LD37801363.las	NAD83 (National Spatial Reference System 2011)	1116	North American Vertical Datum 1988	5103
LD37801366.las	NAD83 (National Spatial Reference System 2011)	1116	North American Vertical Datum 1988	5103
LD37801369.las	NAD83 (National Spatial Reference System 2011)	1116	North American Vertical Datum 1988	5103
LD37801372.las	NAD83 (National Spatial Reference System 2011)	1116	North American Vertical Datum 1988	5103
LD37801375.las	NAD83 (National Spatial Reference System 2011)	1116	North American Vertical Datum 1988	5103
LD37801378.las	NAD83 (National Spatial Reference System 2011)	1116	North American Vertical Datum 1988	5103
LD37801381.las	NAD83 (National Spatial Reference System 2011)	1116	North American Vertical Datum 1988	5103
LD37801384.las	NAD83 (National Spatial Reference System 2011)	1116	North American Vertical Datum 1988	5103
LD37801387.las	NAD83 (National Spatial Reference System 2011)	1116	North American Vertical Datum 1988	5103
LD37801390.las	NAD83 (National Spatial Reference System 2011)	1116	North American Vertical Datum 1988	5103
LD37801393.las	NAD83 (National Spatial Reference System 2011)	1116	North American Vertical Datum 1988	5103
LD37801396.las	NAD83 (National Spatial Reference System 2011)	1116	North American Vertical Datum 1988	5103
LD37801399.las	NAD83 (National Spatial Reference System 2011)	1116	North American Vertical Datum 1988	5103
LD37801402.las	NAD83 (National Spatial Reference System 2011)	1116	North American Vertical Datum 1988	5103
LD37801405.las	NAD83 (National Spatial Reference System 2011)	1116	North American Vertical Datum 1988	5103
LD37801408.las	NAD83 (National Spatial Reference System 2011)	1116	North American Vertical Datum 1988	5103
LD37801411.las	NAD83 (National Spatial Reference System 2011)	1116	North American Vertical Datum 1988	5103
LD37801414.las	NAD83 (National Spatial Reference System 2011)	1116	North American Vertical Datum 1988	5103
LD37801417.las	NAD83 (National Spatial Reference System 2011)	1116	North American Vertical Datum 1988	5103
LD37801420.las	NAD83 (National Spatial Reference System 2011)	1116	North American Vertical Datum 1988	5103
LD37801423.las	NAD83 (National Spatial Reference System 2011)	1116	North American Vertical Datum 1988	5103
LD37801426.las	NAD83 (National Spatial Reference System 2011)	1116	North American Vertical Datum 1988	5103
LD37801429.las	NAD83 (National Spatial Reference System 2011)	1116	North American Vertical Datum 1988	5103

DPH-4 Report on Datums - continued

File	Horizontal Datum	EPSG Code	Vertical Datum	EPSG Code
LD37801432.las	NAD83 (National Spatial Reference System 2011)	1116	North American Vertical Datum 1988	5103
LD37801435.las	NAD83 (National Spatial Reference System 2011)	1116	North American Vertical Datum 1988	5103
LD37801438.las	NAD83 (National Spatial Reference System 2011)	1116	North American Vertical Datum 1988	5103
LD37801441.las	NAD83 (National Spatial Reference System 2011)	1116	North American Vertical Datum 1988	5103
LD37801444.las	NAD83 (National Spatial Reference System 2011)	1116	North American Vertical Datum 1988	5103
LD37801447.las	NAD83 (National Spatial Reference System 2011)	1116	North American Vertical Datum 1988	5103
LD37801450.las	NAD83 (National Spatial Reference System 2011)	1116	North American Vertical Datum 1988	5103
LD37801453.las	NAD83 (National Spatial Reference System 2011)	1116	North American Vertical Datum 1988	5103
LD37801456.las	NAD83 (National Spatial Reference System 2011)	1116	North American Vertical Datum 1988	5103
LD37801459.las	NAD83 (National Spatial Reference System 2011)	1116	North American Vertical Datum 1988	5103
LD37801462.las	NAD83 (National Spatial Reference System 2011)	1116	North American Vertical Datum 1988	5103
LD37801465.las	NAD83 (National Spatial Reference System 2011)	1116	North American Vertical Datum 1988	5103
LD37801468.las	NAD83 (National Spatial Reference System 2011)	1116	North American Vertical Datum 1988	5103
LD37801471.las	NAD83 (National Spatial Reference System 2011)	1116	North American Vertical Datum 1988	5103
LD37801474.las	NAD83 (National Spatial Reference System 2011)	1116	North American Vertical Datum 1988	5103
LD37801477.las	NAD83 (National Spatial Reference System 2011)	1116	North American Vertical Datum 1988	5103
LD37801480.las	NAD83 (National Spatial Reference System 2011)	1116	North American Vertical Datum 1988	5103
LD37801483.las	NAD83 (National Spatial Reference System 2011)	1116	North American Vertical Datum 1988	5103
LD37801486.las	NAD83 (National Spatial Reference System 2011)	1116	North American Vertical Datum 1988	5103
LD37801489.las	NAD83 (National Spatial Reference System 2011)	1116	North American Vertical Datum 1988	5103
LD37801492.las	NAD83 (National Spatial Reference System 2011)	1116	North American Vertical Datum 1988	5103
LD37801495.las	NAD83 (National Spatial Reference System 2011)	1116	North American Vertical Datum 1988	5103
LD37801498.las	NAD83 (National Spatial Reference System 2011)	1116	North American Vertical Datum 1988	5103
LD37801501.las	NAD83 (National Spatial Reference System 2011)	1116	North American Vertical Datum 1988	5103
LD37801504.las	NAD83 (National Spatial Reference System 2011)	1116	North American Vertical Datum 1988	5103
LD37801507.las	NAD83 (National Spatial Reference System 2011)	1116	North American Vertical Datum 1988	5103
LD37801510.las	NAD83 (National Spatial Reference System 2011)	1116	North American Vertical Datum 1988	5103
LD37801513.las	NAD83 (National Spatial Reference System 2011)	1116	North American Vertical Datum 1988	5103
LD37801516.las	NAD83 (National Spatial Reference System 2011)	1116	North American Vertical Datum 1988	5103
LD37801519.las	NAD83 (National Spatial Reference System 2011)	1116	North American Vertical Datum 1988	5103
LD37801522.las	NAD83 (National Spatial Reference System 2011)	1116	North American Vertical Datum 1988	5103
LD37801525.las	NAD83 (National Spatial Reference System 2011)	1116	North American Vertical Datum 1988	5103
LD37801528.las	NAD83 (National Spatial Reference System 2011)	1116	North American Vertical Datum 1988	5103
LD37801531.las	NAD83 (National Spatial Reference System 2011)	1116	North American Vertical Datum 1988	5103

DPH-4 Report on Datums - continued

File	Horizontal Datum	EPSG Code	Vertical Datum	EPSG Code
LD37801534.las	NAD83 (National Spatial Reference System 2011)	1116	North American Vertical Datum 1988	5103
LD37801537.las	NAD83 (National Spatial Reference System 2011)	1116	North American Vertical Datum 1988	5103
LD37801540.las	NAD83 (National Spatial Reference System 2011)	1116	North American Vertical Datum 1988	5103
LD37801543.las	NAD83 (National Spatial Reference System 2011)	1116	North American Vertical Datum 1988	5103
LD37801546.las	NAD83 (National Spatial Reference System 2011)	1116	North American Vertical Datum 1988	5103
LD37801549.las	NAD83 (National Spatial Reference System 2011)	1116	North American Vertical Datum 1988	5103
LD37801552.las	NAD83 (National Spatial Reference System 2011)	1116	North American Vertical Datum 1988	5103
LD37801555.las	NAD83 (National Spatial Reference System 2011)	1116	North American Vertical Datum 1988	5103
LD37801558.las	NAD83 (National Spatial Reference System 2011)	1116	North American Vertical Datum 1988	5103
LD37801561.las	NAD83 (National Spatial Reference System 2011)	1116	North American Vertical Datum 1988	5103
LD37801564.las	NAD83 (National Spatial Reference System 2011)	1116	North American Vertical Datum 1988	5103
LD37801567.las	NAD83 (National Spatial Reference System 2011)	1116	North American Vertical Datum 1988	5103
LD37801570.las	NAD83 (National Spatial Reference System 2011)	1116	North American Vertical Datum 1988	5103
LD37801573.las	NAD83 (National Spatial Reference System 2011)	1116	North American Vertical Datum 1988	5103
LD37801576.las	NAD83 (National Spatial Reference System 2011)	1116	North American Vertical Datum 1988	5103
LD37801579.las	NAD83 (National Spatial Reference System 2011)	1116	North American Vertical Datum 1988	5103
LD37801582.las	NAD83 (National Spatial Reference System 2011)	1116	North American Vertical Datum 1988	5103
LD37801585.las	NAD83 (National Spatial Reference System 2011)	1116	North American Vertical Datum 1988	5103
LD37801588.las	NAD83 (National Spatial Reference System 2011)	1116	North American Vertical Datum 1988	5103
LD37801591.las	NAD83 (National Spatial Reference System 2011)	1116	North American Vertical Datum 1988	5103
LD37801594.las	NAD83 (National Spatial Reference System 2011)	1116	North American Vertical Datum 1988	5103
LD37801597.las	NAD83 (National Spatial Reference System 2011)	1116	North American Vertical Datum 1988	5103
LD37801600.las	NAD83 (National Spatial Reference System 2011)	1116	North American Vertical Datum 1988	5103
LD37801603.las	NAD83 (National Spatial Reference System 2011)	1116	North American Vertical Datum 1988	5103
LD37801606.las	NAD83 (National Spatial Reference System 2011)	1116	North American Vertical Datum 1988	5103
LD37801609.las	NAD83 (National Spatial Reference System 2011)	1116	North American Vertical Datum 1988	5103
LD37801612.las	NAD83 (National Spatial Reference System 2011)	1116	North American Vertical Datum 1988	5103
LD37801615.las	NAD83 (National Spatial Reference System 2011)	1116	North American Vertical Datum 1988	5103
LD37801618.las	NAD83 (National Spatial Reference System 2011)	1116	North American Vertical Datum 1988	5103
LD37831339.las	NAD83 (National Spatial Reference System 2011)	1116	North American Vertical Datum 1988	5103
LD37831342.las	NAD83 (National Spatial Reference System 2011)	1116	North American Vertical Datum 1988	5103
LD37831345.las	NAD83 (National Spatial Reference System 2011)	1116	North American Vertical Datum 1988	5103
LD37831348.las	NAD83 (National Spatial Reference System 2011)	1116	North American Vertical Datum 1988	5103
LD37831351.las	NAD83 (National Spatial Reference System 2011)	1116	North American Vertical Datum 1988	5103

DPH-4 Report on Datums - continued

File	Horizontal Datum	EPSG Code	Vertical Datum	EPSG Code
LD37831354.las	NAD83 (National Spatial Reference System 2011)	1116	North American Vertical Datum 1988	5103
LD37831357.las	NAD83 (National Spatial Reference System 2011)	1116	North American Vertical Datum 1988	5103
LD37831360.las	NAD83 (National Spatial Reference System 2011)	1116	North American Vertical Datum 1988	5103
LD37831363.las	NAD83 (National Spatial Reference System 2011)	1116	North American Vertical Datum 1988	5103
LD37831366.las	NAD83 (National Spatial Reference System 2011)	1116	North American Vertical Datum 1988	5103
LD37831369.las	NAD83 (National Spatial Reference System 2011)	1116	North American Vertical Datum 1988	5103
LD37831372.las	NAD83 (National Spatial Reference System 2011)	1116	North American Vertical Datum 1988	5103
LD37831375.las	NAD83 (National Spatial Reference System 2011)	1116	North American Vertical Datum 1988	5103
LD37831378.las	NAD83 (National Spatial Reference System 2011)	1116	North American Vertical Datum 1988	5103
LD37831381.las	NAD83 (National Spatial Reference System 2011)	1116	North American Vertical Datum 1988	5103
LD37831384.las	NAD83 (National Spatial Reference System 2011)	1116	North American Vertical Datum 1988	5103
LD37831387.las	NAD83 (National Spatial Reference System 2011)	1116	North American Vertical Datum 1988	5103
LD37831390.las	NAD83 (National Spatial Reference System 2011)	1116	North American Vertical Datum 1988	5103
LD37831393.las	NAD83 (National Spatial Reference System 2011)	1116	North American Vertical Datum 1988	5103
LD37831396.las	NAD83 (National Spatial Reference System 2011)	1116	North American Vertical Datum 1988	5103
LD37831399.las	NAD83 (National Spatial Reference System 2011)	1116	North American Vertical Datum 1988	5103
LD37831402.las	NAD83 (National Spatial Reference System 2011)	1116	North American Vertical Datum 1988	5103
LD37831405.las	NAD83 (National Spatial Reference System 2011)	1116	North American Vertical Datum 1988	5103
LD37831408.las	NAD83 (National Spatial Reference System 2011)	1116	North American Vertical Datum 1988	5103
LD37831411.las	NAD83 (National Spatial Reference System 2011)	1116	North American Vertical Datum 1988	5103
LD37831414.las	NAD83 (National Spatial Reference System 2011)	1116	North American Vertical Datum 1988	5103
LD37831417.las	NAD83 (National Spatial Reference System 2011)	1116	North American Vertical Datum 1988	5103
LD37831420.las	NAD83 (National Spatial Reference System 2011)	1116	North American Vertical Datum 1988	5103
LD37831423.las	NAD83 (National Spatial Reference System 2011)	1116	North American Vertical Datum 1988	5103
LD37831426.las	NAD83 (National Spatial Reference System 2011)	1116	North American Vertical Datum 1988	5103
LD37831429.las	NAD83 (National Spatial Reference System 2011)	1116	North American Vertical Datum 1988	5103
LD37831432.las	NAD83 (National Spatial Reference System 2011)	1116	North American Vertical Datum 1988	5103
LD37831435.las	NAD83 (National Spatial Reference System 2011)	1116	North American Vertical Datum 1988	5103
LD37831438.las	NAD83 (National Spatial Reference System 2011)	1116	North American Vertical Datum 1988	5103
LD37831441.las	NAD83 (National Spatial Reference System 2011)	1116	North American Vertical Datum 1988	5103
LD37831444.las	NAD83 (National Spatial Reference System 2011)	1116	North American Vertical Datum 1988	5103
LD37831447.las	NAD83 (National Spatial Reference System 2011)	1116	North American Vertical Datum 1988	5103
LD37831450.las	NAD83 (National Spatial Reference System 2011)	1116	North American Vertical Datum 1988	5103
LD37831453.las	NAD83 (National Spatial Reference System 2011)	1116	North American Vertical Datum 1988	5103

DPH-4 Report on Datums - continued

File	Horizontal Datum	EPSG Code	Vertical Datum	EPSG Code
LD37831456.las	NAD83 (National Spatial Reference System 2011)	1116	North American Vertical Datum 1988	5103
LD37831459.las	NAD83 (National Spatial Reference System 2011)	1116	North American Vertical Datum 1988	5103
LD37831462.las	NAD83 (National Spatial Reference System 2011)	1116	North American Vertical Datum 1988	5103
LD37831465.las	NAD83 (National Spatial Reference System 2011)	1116	North American Vertical Datum 1988	5103
LD37831468.las	NAD83 (National Spatial Reference System 2011)	1116	North American Vertical Datum 1988	5103
LD37831471.las	NAD83 (National Spatial Reference System 2011)	1116	North American Vertical Datum 1988	5103
LD37831474.las	NAD83 (National Spatial Reference System 2011)	1116	North American Vertical Datum 1988	5103
LD37831477.las	NAD83 (National Spatial Reference System 2011)	1116	North American Vertical Datum 1988	5103
LD37831480.las	NAD83 (National Spatial Reference System 2011)	1116	North American Vertical Datum 1988	5103
LD37831483.las	NAD83 (National Spatial Reference System 2011)	1116	North American Vertical Datum 1988	5103
LD37831486.las	NAD83 (National Spatial Reference System 2011)	1116	North American Vertical Datum 1988	5103
LD37831489.las	NAD83 (National Spatial Reference System 2011)	1116	North American Vertical Datum 1988	5103
LD37831492.las	NAD83 (National Spatial Reference System 2011)	1116	North American Vertical Datum 1988	5103
LD37831495.las	NAD83 (National Spatial Reference System 2011)	1116	North American Vertical Datum 1988	5103
LD37831498.las	NAD83 (National Spatial Reference System 2011)	1116	North American Vertical Datum 1988	5103
LD37831501.las	NAD83 (National Spatial Reference System 2011)	1116	North American Vertical Datum 1988	5103
LD37831504.las	NAD83 (National Spatial Reference System 2011)	1116	North American Vertical Datum 1988	5103
LD37831507.las	NAD83 (National Spatial Reference System 2011)	1116	North American Vertical Datum 1988	5103
LD37831510.las	NAD83 (National Spatial Reference System 2011)	1116	North American Vertical Datum 1988	5103
LD37831513.las	NAD83 (National Spatial Reference System 2011)	1116	North American Vertical Datum 1988	5103
LD37831516.las	NAD83 (National Spatial Reference System 2011)	1116	North American Vertical Datum 1988	5103
LD37831519.las	NAD83 (National Spatial Reference System 2011)	1116	North American Vertical Datum 1988	5103
LD37831522.las	NAD83 (National Spatial Reference System 2011)	1116	North American Vertical Datum 1988	5103
LD37831525.las	NAD83 (National Spatial Reference System 2011)	1116	North American Vertical Datum 1988	5103
LD37831528.las	NAD83 (National Spatial Reference System 2011)	1116	North American Vertical Datum 1988	5103
LD37831531.las	NAD83 (National Spatial Reference System 2011)	1116	North American Vertical Datum 1988	5103
LD37831534.las	NAD83 (National Spatial Reference System 2011)	1116	North American Vertical Datum 1988	5103
LD37831537.las	NAD83 (National Spatial Reference System 2011)	1116	North American Vertical Datum 1988	5103
LD37831540.las	NAD83 (National Spatial Reference System 2011)	1116	North American Vertical Datum 1988	5103
LD37831543.las	NAD83 (National Spatial Reference System 2011)	1116	North American Vertical Datum 1988	5103
LD37831546.las	NAD83 (National Spatial Reference System 2011)	1116	North American Vertical Datum 1988	5103
LD37831549.las	NAD83 (National Spatial Reference System 2011)	1116	North American Vertical Datum 1988	5103
LD37831552.las	NAD83 (National Spatial Reference System 2011)	1116	North American Vertical Datum 1988	5103
LD37831555.las	NAD83 (National Spatial Reference System 2011)	1116	North American Vertical Datum 1988	5103

DPH-4 Report on Datums - continued

File	Horizontal Datum	EPSG Code	Vertical Datum	EPSG Code
LD37831558.las	NAD83 (National Spatial Reference System 2011)	1116	North American Vertical Datum 1988	5103
LD37831561.las	NAD83 (National Spatial Reference System 2011)	1116	North American Vertical Datum 1988	5103
LD37831564.las	NAD83 (National Spatial Reference System 2011)	1116	North American Vertical Datum 1988	5103
LD37831567.las	NAD83 (National Spatial Reference System 2011)	1116	North American Vertical Datum 1988	5103
LD37831570.las	NAD83 (National Spatial Reference System 2011)	1116	North American Vertical Datum 1988	5103
LD37831573.las	NAD83 (National Spatial Reference System 2011)	1116	North American Vertical Datum 1988	5103
LD37831576.las	NAD83 (National Spatial Reference System 2011)	1116	North American Vertical Datum 1988	5103
LD37831579.las	NAD83 (National Spatial Reference System 2011)	1116	North American Vertical Datum 1988	5103
LD37831582.las	NAD83 (National Spatial Reference System 2011)	1116	North American Vertical Datum 1988	5103
LD37831585.las	NAD83 (National Spatial Reference System 2011)	1116	North American Vertical Datum 1988	5103
LD37831588.las	NAD83 (National Spatial Reference System 2011)	1116	North American Vertical Datum 1988	5103
LD37831591.las	NAD83 (National Spatial Reference System 2011)	1116	North American Vertical Datum 1988	5103
LD37831594.las	NAD83 (National Spatial Reference System 2011)	1116	North American Vertical Datum 1988	5103
LD37831597.las	NAD83 (National Spatial Reference System 2011)	1116	North American Vertical Datum 1988	5103
LD37831600.las	NAD83 (National Spatial Reference System 2011)	1116	North American Vertical Datum 1988	5103
LD37831603.las	NAD83 (National Spatial Reference System 2011)	1116	North American Vertical Datum 1988	5103
LD37831606.las	NAD83 (National Spatial Reference System 2011)	1116	North American Vertical Datum 1988	5103
LD37831609.las	NAD83 (National Spatial Reference System 2011)	1116	North American Vertical Datum 1988	5103
LD37831612.las	NAD83 (National Spatial Reference System 2011)	1116	North American Vertical Datum 1988	5103
LD37831615.las	NAD83 (National Spatial Reference System 2011)	1116	North American Vertical Datum 1988	5103
LD37831618.las	NAD83 (National Spatial Reference System 2011)	1116	North American Vertical Datum 1988	5103
LD37861339.las	NAD83 (National Spatial Reference System 2011)	1116	North American Vertical Datum 1988	5103
LD37861342.las	NAD83 (National Spatial Reference System 2011)	1116	North American Vertical Datum 1988	5103
LD37861345.las	NAD83 (National Spatial Reference System 2011)	1116	North American Vertical Datum 1988	5103
LD37861348.las	NAD83 (National Spatial Reference System 2011)	1116	North American Vertical Datum 1988	5103
LD37861351.las	NAD83 (National Spatial Reference System 2011)	1116	North American Vertical Datum 1988	5103
LD37861354.las	NAD83 (National Spatial Reference System 2011)	1116	North American Vertical Datum 1988	5103
LD37861357.las	NAD83 (National Spatial Reference System 2011)	1116	North American Vertical Datum 1988	5103
LD37861360.las	NAD83 (National Spatial Reference System 2011)	1116	North American Vertical Datum 1988	5103
LD37861363.las	NAD83 (National Spatial Reference System 2011)	1116	North American Vertical Datum 1988	5103
LD37861366.las	NAD83 (National Spatial Reference System 2011)	1116	North American Vertical Datum 1988	5103
LD37861369.las	NAD83 (National Spatial Reference System 2011)	1116	North American Vertical Datum 1988	5103
LD37861372.las	NAD83 (National Spatial Reference System 2011)	1116	North American Vertical Datum 1988	5103
LD37861375.las	NAD83 (National Spatial Reference System 2011)	1116	North American Vertical Datum 1988	5103

DPH-4 Report on Datums - continued

File	Horizontal Datum	EPSG Code	Vertical Datum	EPSG Code
LD37861378.las	NAD83 (National Spatial Reference System 2011)	1116	North American Vertical Datum 1988	5103
LD37861381.las	NAD83 (National Spatial Reference System 2011)	1116	North American Vertical Datum 1988	5103
LD37861384.las	NAD83 (National Spatial Reference System 2011)	1116	North American Vertical Datum 1988	5103
LD37861387.las	NAD83 (National Spatial Reference System 2011)	1116	North American Vertical Datum 1988	5103
LD37861390.las	NAD83 (National Spatial Reference System 2011)	1116	North American Vertical Datum 1988	5103
LD37861393.las	NAD83 (National Spatial Reference System 2011)	1116	North American Vertical Datum 1988	5103
LD37861396.las	NAD83 (National Spatial Reference System 2011)	1116	North American Vertical Datum 1988	5103
LD37861399.las	NAD83 (National Spatial Reference System 2011)	1116	North American Vertical Datum 1988	5103
LD37861402.las	NAD83 (National Spatial Reference System 2011)	1116	North American Vertical Datum 1988	5103
LD37861405.las	NAD83 (National Spatial Reference System 2011)	1116	North American Vertical Datum 1988	5103
LD37861408.las	NAD83 (National Spatial Reference System 2011)	1116	North American Vertical Datum 1988	5103
LD37861411.las	NAD83 (National Spatial Reference System 2011)	1116	North American Vertical Datum 1988	5103
LD37861414.las	NAD83 (National Spatial Reference System 2011)	1116	North American Vertical Datum 1988	5103
LD37861417.las	NAD83 (National Spatial Reference System 2011)	1116	North American Vertical Datum 1988	5103
LD37861420.las	NAD83 (National Spatial Reference System 2011)	1116	North American Vertical Datum 1988	5103
LD37861423.las	NAD83 (National Spatial Reference System 2011)	1116	North American Vertical Datum 1988	5103
LD37861426.las	NAD83 (National Spatial Reference System 2011)	1116	North American Vertical Datum 1988	5103
LD37861429.las	NAD83 (National Spatial Reference System 2011)	1116	North American Vertical Datum 1988	5103
LD37861432.las	NAD83 (National Spatial Reference System 2011)	1116	North American Vertical Datum 1988	5103
LD37861435.las	NAD83 (National Spatial Reference System 2011)	1116	North American Vertical Datum 1988	5103
LD37861438.las	NAD83 (National Spatial Reference System 2011)	1116	North American Vertical Datum 1988	5103
LD37861441.las	NAD83 (National Spatial Reference System 2011)	1116	North American Vertical Datum 1988	5103
LD37861444.las	NAD83 (National Spatial Reference System 2011)	1116	North American Vertical Datum 1988	5103
LD37861447.las	NAD83 (National Spatial Reference System 2011)	1116	North American Vertical Datum 1988	5103
LD37861450.las	NAD83 (National Spatial Reference System 2011)	1116	North American Vertical Datum 1988	5103
LD37861453.las	NAD83 (National Spatial Reference System 2011)	1116	North American Vertical Datum 1988	5103
LD37861456.las	NAD83 (National Spatial Reference System 2011)	1116	North American Vertical Datum 1988	5103
LD37861459.las	NAD83 (National Spatial Reference System 2011)	1116	North American Vertical Datum 1988	5103
LD37861462.las	NAD83 (National Spatial Reference System 2011)	1116	North American Vertical Datum 1988	5103
LD37861465.las	NAD83 (National Spatial Reference System 2011)	1116	North American Vertical Datum 1988	5103
LD37861468.las	NAD83 (National Spatial Reference System 2011)	1116	North American Vertical Datum 1988	5103
LD37861471.las	NAD83 (National Spatial Reference System 2011)	1116	North American Vertical Datum 1988	5103
LD37861474.las	NAD83 (National Spatial Reference System 2011)	1116	North American Vertical Datum 1988	5103
LD37861477.las	NAD83 (National Spatial Reference System 2011)	1116	North American Vertical Datum 1988	5103

DPH-4 Report on Datums - continued

File	Horizontal Datum	EPSG Code	Vertical Datum	EPSG Code
LD37861480.las	NAD83 (National Spatial Reference System 2011)	1116	North American Vertical Datum 1988	5103
LD37861483.las	NAD83 (National Spatial Reference System 2011)	1116	North American Vertical Datum 1988	5103
LD37861486.las	NAD83 (National Spatial Reference System 2011)	1116	North American Vertical Datum 1988	5103
LD37861489.las	NAD83 (National Spatial Reference System 2011)	1116	North American Vertical Datum 1988	5103
LD37861492.las	NAD83 (National Spatial Reference System 2011)	1116	North American Vertical Datum 1988	5103
LD37861495.las	NAD83 (National Spatial Reference System 2011)	1116	North American Vertical Datum 1988	5103
LD37861498.las	NAD83 (National Spatial Reference System 2011)	1116	North American Vertical Datum 1988	5103
LD37861501.las	NAD83 (National Spatial Reference System 2011)	1116	North American Vertical Datum 1988	5103
LD37861504.las	NAD83 (National Spatial Reference System 2011)	1116	North American Vertical Datum 1988	5103
LD37861507.las	NAD83 (National Spatial Reference System 2011)	1116	North American Vertical Datum 1988	5103
LD37861510.las	NAD83 (National Spatial Reference System 2011)	1116	North American Vertical Datum 1988	5103
LD37861513.las	NAD83 (National Spatial Reference System 2011)	1116	North American Vertical Datum 1988	5103
LD37861516.las	NAD83 (National Spatial Reference System 2011)	1116	North American Vertical Datum 1988	5103
LD37861519.las	NAD83 (National Spatial Reference System 2011)	1116	North American Vertical Datum 1988	5103
LD37861522.las	NAD83 (National Spatial Reference System 2011)	1116	North American Vertical Datum 1988	5103
LD37861525.las	NAD83 (National Spatial Reference System 2011)	1116	North American Vertical Datum 1988	5103
LD37861528.las	NAD83 (National Spatial Reference System 2011)	1116	North American Vertical Datum 1988	5103
LD37861531.las	NAD83 (National Spatial Reference System 2011)	1116	North American Vertical Datum 1988	5103
LD37861534.las	NAD83 (National Spatial Reference System 2011)	1116	North American Vertical Datum 1988	5103
LD37861537.las	NAD83 (National Spatial Reference System 2011)	1116	North American Vertical Datum 1988	5103
LD37861540.las	NAD83 (National Spatial Reference System 2011)	1116	North American Vertical Datum 1988	5103
LD37861543.las	NAD83 (National Spatial Reference System 2011)	1116	North American Vertical Datum 1988	5103
LD37861546.las	NAD83 (National Spatial Reference System 2011)	1116	North American Vertical Datum 1988	5103
LD37861549.las	NAD83 (National Spatial Reference System 2011)	1116	North American Vertical Datum 1988	5103
LD37861552.las	NAD83 (National Spatial Reference System 2011)	1116	North American Vertical Datum 1988	5103
LD37861555.las	NAD83 (National Spatial Reference System 2011)	1116	North American Vertical Datum 1988	5103
LD37861558.las	NAD83 (National Spatial Reference System 2011)	1116	North American Vertical Datum 1988	5103
LD37861561.las	NAD83 (National Spatial Reference System 2011)	1116	North American Vertical Datum 1988	5103
LD37861564.las	NAD83 (National Spatial Reference System 2011)	1116	North American Vertical Datum 1988	5103
LD37861567.las	NAD83 (National Spatial Reference System 2011)	1116	North American Vertical Datum 1988	5103
LD37861570.las	NAD83 (National Spatial Reference System 2011)	1116	North American Vertical Datum 1988	5103
LD37861573.las	NAD83 (National Spatial Reference System 2011)	1116	North American Vertical Datum 1988	5103
LD37861576.las	NAD83 (National Spatial Reference System 2011)	1116	North American Vertical Datum 1988	5103
LD37861579.las	NAD83 (National Spatial Reference System 2011)	1116	North American Vertical Datum 1988	5103

DPH-4 Report on Datums - continued

File	Horizontal Datum	EPSG Code	Vertical Datum	EPSG Code
LD37861582.las	NAD83 (National Spatial Reference System 2011)	1116	North American Vertical Datum 1988	5103
LD37861585.las	NAD83 (National Spatial Reference System 2011)	1116	North American Vertical Datum 1988	5103
LD37861588.las	NAD83 (National Spatial Reference System 2011)	1116	North American Vertical Datum 1988	5103
LD37861591.las	NAD83 (National Spatial Reference System 2011)	1116	North American Vertical Datum 1988	5103
LD37861594.las	NAD83 (National Spatial Reference System 2011)	1116	North American Vertical Datum 1988	5103
LD37861597.las	NAD83 (National Spatial Reference System 2011)	1116	North American Vertical Datum 1988	5103
LD37861600.las	NAD83 (National Spatial Reference System 2011)	1116	North American Vertical Datum 1988	5103
LD37861603.las	NAD83 (National Spatial Reference System 2011)	1116	North American Vertical Datum 1988	5103
LD37861606.las	NAD83 (National Spatial Reference System 2011)	1116	North American Vertical Datum 1988	5103
LD37861609.las	NAD83 (National Spatial Reference System 2011)	1116	North American Vertical Datum 1988	5103
LD37861612.las	NAD83 (National Spatial Reference System 2011)	1116	North American Vertical Datum 1988	5103
LD37861615.las	NAD83 (National Spatial Reference System 2011)	1116	North American Vertical Datum 1988	5103
LD37861618.las	NAD83 (National Spatial Reference System 2011)	1116	North American Vertical Datum 1988	5103
LD37891339.las	NAD83 (National Spatial Reference System 2011)	1116	North American Vertical Datum 1988	5103
LD37891342.las	NAD83 (National Spatial Reference System 2011)	1116	North American Vertical Datum 1988	5103
LD37891345.las	NAD83 (National Spatial Reference System 2011)	1116	North American Vertical Datum 1988	5103
LD37891348.las	NAD83 (National Spatial Reference System 2011)	1116	North American Vertical Datum 1988	5103
LD37891351.las	NAD83 (National Spatial Reference System 2011)	1116	North American Vertical Datum 1988	5103
LD37891354.las	NAD83 (National Spatial Reference System 2011)	1116	North American Vertical Datum 1988	5103
LD37891357.las	NAD83 (National Spatial Reference System 2011)	1116	North American Vertical Datum 1988	5103
LD37891360.las	NAD83 (National Spatial Reference System 2011)	1116	North American Vertical Datum 1988	5103
LD37891363.las	NAD83 (National Spatial Reference System 2011)	1116	North American Vertical Datum 1988	5103
LD37891366.las	NAD83 (National Spatial Reference System 2011)	1116	North American Vertical Datum 1988	5103
LD37891369.las	NAD83 (National Spatial Reference System 2011)	1116	North American Vertical Datum 1988	5103
LD37891372.las	NAD83 (National Spatial Reference System 2011)	1116	North American Vertical Datum 1988	5103
LD37891375.las	NAD83 (National Spatial Reference System 2011)	1116	North American Vertical Datum 1988	5103
LD37891378.las	NAD83 (National Spatial Reference System 2011)	1116	North American Vertical Datum 1988	5103
LD37891381.las	NAD83 (National Spatial Reference System 2011)	1116	North American Vertical Datum 1988	5103
LD37891384.las	NAD83 (National Spatial Reference System 2011)	1116	North American Vertical Datum 1988	5103
LD37891387.las	NAD83 (National Spatial Reference System 2011)	1116	North American Vertical Datum 1988	5103
LD37891390.las	NAD83 (National Spatial Reference System 2011)	1116	North American Vertical Datum 1988	5103
LD37891393.las	NAD83 (National Spatial Reference System 2011)	1116	North American Vertical Datum 1988	5103
LD37891396.las	NAD83 (National Spatial Reference System 2011)	1116	North American Vertical Datum 1988	5103
LD37891399.las	NAD83 (National Spatial Reference System 2011)	1116	North American Vertical Datum 1988	5103

DPH-4 Report on Datums - continued

File	Horizontal Datum	EPSG Code	Vertical Datum	EPSG Code
LD37891402.las	NAD83 (National Spatial Reference System 2011)	1116	North American Vertical Datum 1988	5103
LD37891405.las	NAD83 (National Spatial Reference System 2011)	1116	North American Vertical Datum 1988	5103
LD37891408.las	NAD83 (National Spatial Reference System 2011)	1116	North American Vertical Datum 1988	5103
LD37891411.las	NAD83 (National Spatial Reference System 2011)	1116	North American Vertical Datum 1988	5103
LD37891414.las	NAD83 (National Spatial Reference System 2011)	1116	North American Vertical Datum 1988	5103
LD37891417.las	NAD83 (National Spatial Reference System 2011)	1116	North American Vertical Datum 1988	5103
LD37891420.las	NAD83 (National Spatial Reference System 2011)	1116	North American Vertical Datum 1988	5103
LD37891423.las	NAD83 (National Spatial Reference System 2011)	1116	North American Vertical Datum 1988	5103
LD37891426.las	NAD83 (National Spatial Reference System 2011)	1116	North American Vertical Datum 1988	5103
LD37891429.las	NAD83 (National Spatial Reference System 2011)	1116	North American Vertical Datum 1988	5103
LD37891432.las	NAD83 (National Spatial Reference System 2011)	1116	North American Vertical Datum 1988	5103
LD37891435.las	NAD83 (National Spatial Reference System 2011)	1116	North American Vertical Datum 1988	5103
LD37891438.las	NAD83 (National Spatial Reference System 2011)	1116	North American Vertical Datum 1988	5103
LD37891441.las	NAD83 (National Spatial Reference System 2011)	1116	North American Vertical Datum 1988	5103
LD37891444.las	NAD83 (National Spatial Reference System 2011)	1116	North American Vertical Datum 1988	5103
LD37891447.las	NAD83 (National Spatial Reference System 2011)	1116	North American Vertical Datum 1988	5103
LD37891450.las	NAD83 (National Spatial Reference System 2011)	1116	North American Vertical Datum 1988	5103
LD37891453.las	NAD83 (National Spatial Reference System 2011)	1116	North American Vertical Datum 1988	5103
LD37891456.las	NAD83 (National Spatial Reference System 2011)	1116	North American Vertical Datum 1988	5103
LD37891459.las	NAD83 (National Spatial Reference System 2011)	1116	North American Vertical Datum 1988	5103
LD37891462.las	NAD83 (National Spatial Reference System 2011)	1116	North American Vertical Datum 1988	5103
LD37891465.las	NAD83 (National Spatial Reference System 2011)	1116	North American Vertical Datum 1988	5103
LD37891468.las	NAD83 (National Spatial Reference System 2011)	1116	North American Vertical Datum 1988	5103
LD37891471.las	NAD83 (National Spatial Reference System 2011)	1116	North American Vertical Datum 1988	5103
LD37891474.las	NAD83 (National Spatial Reference System 2011)	1116	North American Vertical Datum 1988	5103
LD37891477.las	NAD83 (National Spatial Reference System 2011)	1116	North American Vertical Datum 1988	5103
LD37891480.las	NAD83 (National Spatial Reference System 2011)	1116	North American Vertical Datum 1988	5103
LD37891483.las	NAD83 (National Spatial Reference System 2011)	1116	North American Vertical Datum 1988	5103
LD37891486.las	NAD83 (National Spatial Reference System 2011)	1116	North American Vertical Datum 1988	5103
LD37891489.las	NAD83 (National Spatial Reference System 2011)	1116	North American Vertical Datum 1988	5103
LD37891492.las	NAD83 (National Spatial Reference System 2011)	1116	North American Vertical Datum 1988	5103
LD37891495.las	NAD83 (National Spatial Reference System 2011)	1116	North American Vertical Datum 1988	5103
LD37891498.las	NAD83 (National Spatial Reference System 2011)	1116	North American Vertical Datum 1988	5103
LD37891501.las	NAD83 (National Spatial Reference System 2011)	1116	North American Vertical Datum 1988	5103

DPH-4 Report on Datums - continued

File	Horizontal Datum	EPSG Code	Vertical Datum	EPSG Code
LD37891504.las	NAD83 (National Spatial Reference System 2011)	1116	North American Vertical Datum 1988	5103
LD37891507.las	NAD83 (National Spatial Reference System 2011)	1116	North American Vertical Datum 1988	5103
LD37891510.las	NAD83 (National Spatial Reference System 2011)	1116	North American Vertical Datum 1988	5103
LD37891513.las	NAD83 (National Spatial Reference System 2011)	1116	North American Vertical Datum 1988	5103
LD37891516.las	NAD83 (National Spatial Reference System 2011)	1116	North American Vertical Datum 1988	5103
LD37891519.las	NAD83 (National Spatial Reference System 2011)	1116	North American Vertical Datum 1988	5103
LD37891522.las	NAD83 (National Spatial Reference System 2011)	1116	North American Vertical Datum 1988	5103
LD37891525.las	NAD83 (National Spatial Reference System 2011)	1116	North American Vertical Datum 1988	5103
LD37891528.las	NAD83 (National Spatial Reference System 2011)	1116	North American Vertical Datum 1988	5103
LD37891531.las	NAD83 (National Spatial Reference System 2011)	1116	North American Vertical Datum 1988	5103
LD37891534.las	NAD83 (National Spatial Reference System 2011)	1116	North American Vertical Datum 1988	5103
LD37891537.las	NAD83 (National Spatial Reference System 2011)	1116	North American Vertical Datum 1988	5103
LD37891540.las	NAD83 (National Spatial Reference System 2011)	1116	North American Vertical Datum 1988	5103
LD37891543.las	NAD83 (National Spatial Reference System 2011)	1116	North American Vertical Datum 1988	5103
LD37891546.las	NAD83 (National Spatial Reference System 2011)	1116	North American Vertical Datum 1988	5103
LD37891549.las	NAD83 (National Spatial Reference System 2011)	1116	North American Vertical Datum 1988	5103
LD37891552.las	NAD83 (National Spatial Reference System 2011)	1116	North American Vertical Datum 1988	5103
LD37891555.las	NAD83 (National Spatial Reference System 2011)	1116	North American Vertical Datum 1988	5103
LD37891558.las	NAD83 (National Spatial Reference System 2011)	1116	North American Vertical Datum 1988	5103
LD37891561.las	NAD83 (National Spatial Reference System 2011)	1116	North American Vertical Datum 1988	5103
LD37891564.las	NAD83 (National Spatial Reference System 2011)	1116	North American Vertical Datum 1988	5103
LD37891567.las	NAD83 (National Spatial Reference System 2011)	1116	North American Vertical Datum 1988	5103
LD37891570.las	NAD83 (National Spatial Reference System 2011)	1116	North American Vertical Datum 1988	5103
LD37891573.las	NAD83 (National Spatial Reference System 2011)	1116	North American Vertical Datum 1988	5103
LD37891576.las	NAD83 (National Spatial Reference System 2011)	1116	North American Vertical Datum 1988	5103
LD37891579.las	NAD83 (National Spatial Reference System 2011)	1116	North American Vertical Datum 1988	5103
LD37891582.las	NAD83 (National Spatial Reference System 2011)	1116	North American Vertical Datum 1988	5103
LD37891585.las	NAD83 (National Spatial Reference System 2011)	1116	North American Vertical Datum 1988	5103
LD37891588.las	NAD83 (National Spatial Reference System 2011)	1116	North American Vertical Datum 1988	5103
LD37891591.las	NAD83 (National Spatial Reference System 2011)	1116	North American Vertical Datum 1988	5103
LD37891594.las	NAD83 (National Spatial Reference System 2011)	1116	North American Vertical Datum 1988	5103
LD37891597.las	NAD83 (National Spatial Reference System 2011)	1116	North American Vertical Datum 1988	5103
LD37891600.las	NAD83 (National Spatial Reference System 2011)	1116	North American Vertical Datum 1988	5103
LD37891603.las	NAD83 (National Spatial Reference System 2011)	1116	North American Vertical Datum 1988	5103

DPH-4 Report on Datums - continued

File	Horizontal Datum	EPSG Code	Vertical Datum	EPSG Code
LD37891606.las	NAD83 (National Spatial Reference System 2011)	1116	North American Vertical Datum 1988	5103
LD37891609.las	NAD83 (National Spatial Reference System 2011)	1116	North American Vertical Datum 1988	5103
LD37891612.las	NAD83 (National Spatial Reference System 2011)	1116	North American Vertical Datum 1988	5103
LD37891615.las	NAD83 (National Spatial Reference System 2011)	1116	North American Vertical Datum 1988	5103
LD37891618.las	NAD83 (National Spatial Reference System 2011)	1116	North American Vertical Datum 1988	5103
LD37921339.las	NAD83 (National Spatial Reference System 2011)	1116	North American Vertical Datum 1988	5103
LD37921342.las	NAD83 (National Spatial Reference System 2011)	1116	North American Vertical Datum 1988	5103
LD37921345.las	NAD83 (National Spatial Reference System 2011)	1116	North American Vertical Datum 1988	5103
LD37921348.las	NAD83 (National Spatial Reference System 2011)	1116	North American Vertical Datum 1988	5103
LD37921351.las	NAD83 (National Spatial Reference System 2011)	1116	North American Vertical Datum 1988	5103
LD37921354.las	NAD83 (National Spatial Reference System 2011)	1116	North American Vertical Datum 1988	5103
LD37921357.las	NAD83 (National Spatial Reference System 2011)	1116	North American Vertical Datum 1988	5103
LD37921360.las	NAD83 (National Spatial Reference System 2011)	1116	North American Vertical Datum 1988	5103
LD37921363.las	NAD83 (National Spatial Reference System 2011)	1116	North American Vertical Datum 1988	5103
LD37921366.las	NAD83 (National Spatial Reference System 2011)	1116	North American Vertical Datum 1988	5103
LD37921369.las	NAD83 (National Spatial Reference System 2011)	1116	North American Vertical Datum 1988	5103
LD37921372.las	NAD83 (National Spatial Reference System 2011)	1116	North American Vertical Datum 1988	5103
LD37921375.las	NAD83 (National Spatial Reference System 2011)	1116	North American Vertical Datum 1988	5103
LD37921378.las	NAD83 (National Spatial Reference System 2011)	1116	North American Vertical Datum 1988	5103
LD37921381.las	NAD83 (National Spatial Reference System 2011)	1116	North American Vertical Datum 1988	5103
LD37921384.las	NAD83 (National Spatial Reference System 2011)	1116	North American Vertical Datum 1988	5103
LD37921387.las	NAD83 (National Spatial Reference System 2011)	1116	North American Vertical Datum 1988	5103
LD37921390.las	NAD83 (National Spatial Reference System 2011)	1116	North American Vertical Datum 1988	5103
LD37921393.las	NAD83 (National Spatial Reference System 2011)	1116	North American Vertical Datum 1988	5103
LD37921396.las	NAD83 (National Spatial Reference System 2011)	1116	North American Vertical Datum 1988	5103
LD37921399.las	NAD83 (National Spatial Reference System 2011)	1116	North American Vertical Datum 1988	5103
LD37921402.las	NAD83 (National Spatial Reference System 2011)	1116	North American Vertical Datum 1988	5103
LD37921405.las	NAD83 (National Spatial Reference System 2011)	1116	North American Vertical Datum 1988	5103
LD37921408.las	NAD83 (National Spatial Reference System 2011)	1116	North American Vertical Datum 1988	5103
LD37921411.las	NAD83 (National Spatial Reference System 2011)	1116	North American Vertical Datum 1988	5103
LD37921414.las	NAD83 (National Spatial Reference System 2011)	1116	North American Vertical Datum 1988	5103
LD37921417.las	NAD83 (National Spatial Reference System 2011)	1116	North American Vertical Datum 1988	5103
LD37921420.las	NAD83 (National Spatial Reference System 2011)	1116	North American Vertical Datum 1988	5103
LD37921423.las	NAD83 (National Spatial Reference System 2011)	1116	North American Vertical Datum 1988	5103

DPH-4 Report on Datums - continued

File	Horizontal Datum	EPSG Code	Vertical Datum	EPSG Code
LD37921426.las	NAD83 (National Spatial Reference System 2011)	1116	North American Vertical Datum 1988	5103
LD37921429.las	NAD83 (National Spatial Reference System 2011)	1116	North American Vertical Datum 1988	5103
LD37921432.las	NAD83 (National Spatial Reference System 2011)	1116	North American Vertical Datum 1988	5103
LD37921435.las	NAD83 (National Spatial Reference System 2011)	1116	North American Vertical Datum 1988	5103
LD37921438.las	NAD83 (National Spatial Reference System 2011)	1116	North American Vertical Datum 1988	5103
LD37921441.las	NAD83 (National Spatial Reference System 2011)	1116	North American Vertical Datum 1988	5103
LD37921444.las	NAD83 (National Spatial Reference System 2011)	1116	North American Vertical Datum 1988	5103
LD37921447.las	NAD83 (National Spatial Reference System 2011)	1116	North American Vertical Datum 1988	5103
LD37921450.las	NAD83 (National Spatial Reference System 2011)	1116	North American Vertical Datum 1988	5103
LD37921453.las	NAD83 (National Spatial Reference System 2011)	1116	North American Vertical Datum 1988	5103
LD37921456.las	NAD83 (National Spatial Reference System 2011)	1116	North American Vertical Datum 1988	5103
LD37921459.las	NAD83 (National Spatial Reference System 2011)	1116	North American Vertical Datum 1988	5103
LD37921462.las	NAD83 (National Spatial Reference System 2011)	1116	North American Vertical Datum 1988	5103
LD37921465.las	NAD83 (National Spatial Reference System 2011)	1116	North American Vertical Datum 1988	5103
LD37921468.las	NAD83 (National Spatial Reference System 2011)	1116	North American Vertical Datum 1988	5103
LD37921471.las	NAD83 (National Spatial Reference System 2011)	1116	North American Vertical Datum 1988	5103
LD37921474.las	NAD83 (National Spatial Reference System 2011)	1116	North American Vertical Datum 1988	5103
LD37921477.las	NAD83 (National Spatial Reference System 2011)	1116	North American Vertical Datum 1988	5103
LD37921480.las	NAD83 (National Spatial Reference System 2011)	1116	North American Vertical Datum 1988	5103
LD37921483.las	NAD83 (National Spatial Reference System 2011)	1116	North American Vertical Datum 1988	5103
LD37921486.las	NAD83 (National Spatial Reference System 2011)	1116	North American Vertical Datum 1988	5103
LD37921489.las	NAD83 (National Spatial Reference System 2011)	1116	North American Vertical Datum 1988	5103
LD37921492.las	NAD83 (National Spatial Reference System 2011)	1116	North American Vertical Datum 1988	5103
LD37921495.las	NAD83 (National Spatial Reference System 2011)	1116	North American Vertical Datum 1988	5103
LD37921498.las	NAD83 (National Spatial Reference System 2011)	1116	North American Vertical Datum 1988	5103
LD37921501.las	NAD83 (National Spatial Reference System 2011)	1116	North American Vertical Datum 1988	5103
LD37921504.las	NAD83 (National Spatial Reference System 2011)	1116	North American Vertical Datum 1988	5103
LD37921507.las	NAD83 (National Spatial Reference System 2011)	1116	North American Vertical Datum 1988	5103
LD37921510.las	NAD83 (National Spatial Reference System 2011)	1116	North American Vertical Datum 1988	5103
LD37921513.las	NAD83 (National Spatial Reference System 2011)	1116	North American Vertical Datum 1988	5103
LD37921516.las	NAD83 (National Spatial Reference System 2011)	1116	North American Vertical Datum 1988	5103
LD37921519.las	NAD83 (National Spatial Reference System 2011)	1116	North American Vertical Datum 1988	5103
LD37921522.las	NAD83 (National Spatial Reference System 2011)	1116	North American Vertical Datum 1988	5103
LD37921525.las	NAD83 (National Spatial Reference System 2011)	1116	North American Vertical Datum 1988	5103

DPH-4 Report on Datums - continued

File	Horizontal Datum	EPSG Code	Vertical Datum	EPSG Code
LD37921528.las	NAD83 (National Spatial Reference System 2011)	1116	North American Vertical Datum 1988	5103
LD37921531.las	NAD83 (National Spatial Reference System 2011)	1116	North American Vertical Datum 1988	5103
LD37921534.las	NAD83 (National Spatial Reference System 2011)	1116	North American Vertical Datum 1988	5103
LD37921537.las	NAD83 (National Spatial Reference System 2011)	1116	North American Vertical Datum 1988	5103
LD37921540.las	NAD83 (National Spatial Reference System 2011)	1116	North American Vertical Datum 1988	5103
LD37921543.las	NAD83 (National Spatial Reference System 2011)	1116	North American Vertical Datum 1988	5103
LD37921546.las	NAD83 (National Spatial Reference System 2011)	1116	North American Vertical Datum 1988	5103
LD37921549.las	NAD83 (National Spatial Reference System 2011)	1116	North American Vertical Datum 1988	5103
LD37921552.las	NAD83 (National Spatial Reference System 2011)	1116	North American Vertical Datum 1988	5103
LD37921555.las	NAD83 (National Spatial Reference System 2011)	1116	North American Vertical Datum 1988	5103
LD37921558.las	NAD83 (National Spatial Reference System 2011)	1116	North American Vertical Datum 1988	5103
LD37921561.las	NAD83 (National Spatial Reference System 2011)	1116	North American Vertical Datum 1988	5103
LD37921564.las	NAD83 (National Spatial Reference System 2011)	1116	North American Vertical Datum 1988	5103
LD37921567.las	NAD83 (National Spatial Reference System 2011)	1116	North American Vertical Datum 1988	5103
LD37921570.las	NAD83 (National Spatial Reference System 2011)	1116	North American Vertical Datum 1988	5103
LD37921573.las	NAD83 (National Spatial Reference System 2011)	1116	North American Vertical Datum 1988	5103
LD37921576.las	NAD83 (National Spatial Reference System 2011)	1116	North American Vertical Datum 1988	5103
LD37921579.las	NAD83 (National Spatial Reference System 2011)	1116	North American Vertical Datum 1988	5103
LD37921582.las	NAD83 (National Spatial Reference System 2011)	1116	North American Vertical Datum 1988	5103
LD37921585.las	NAD83 (National Spatial Reference System 2011)	1116	North American Vertical Datum 1988	5103
LD37921588.las	NAD83 (National Spatial Reference System 2011)	1116	North American Vertical Datum 1988	5103
LD37921591.las	NAD83 (National Spatial Reference System 2011)	1116	North American Vertical Datum 1988	5103
LD37921594.las	NAD83 (National Spatial Reference System 2011)	1116	North American Vertical Datum 1988	5103
LD37921597.las	NAD83 (National Spatial Reference System 2011)	1116	North American Vertical Datum 1988	5103
LD37921600.las	NAD83 (National Spatial Reference System 2011)	1116	North American Vertical Datum 1988	5103
LD37921603.las	NAD83 (National Spatial Reference System 2011)	1116	North American Vertical Datum 1988	5103
LD37921606.las	NAD83 (National Spatial Reference System 2011)	1116	North American Vertical Datum 1988	5103
LD37921609.las	NAD83 (National Spatial Reference System 2011)	1116	North American Vertical Datum 1988	5103
LD37921612.las	NAD83 (National Spatial Reference System 2011)	1116	North American Vertical Datum 1988	5103
LD37921615.las	NAD83 (National Spatial Reference System 2011)	1116	North American Vertical Datum 1988	5103
LD37921618.las	NAD83 (National Spatial Reference System 2011)	1116	North American Vertical Datum 1988	5103
LD37951339.las	NAD83 (National Spatial Reference System 2011)	1116	North American Vertical Datum 1988	5103
LD37951342.las	NAD83 (National Spatial Reference System 2011)	1116	North American Vertical Datum 1988	5103
LD37951345.las	NAD83 (National Spatial Reference System 2011)	1116	North American Vertical Datum 1988	5103

DPH-4 Report on Datums - continued

File	Horizontal Datum	EPSG Code	Vertical Datum	EPSG Code
LD37951348.las	NAD83 (National Spatial Reference System 2011)	1116	North American Vertical Datum 1988	5103
LD37951351.las	NAD83 (National Spatial Reference System 2011)	1116	North American Vertical Datum 1988	5103
LD37951354.las	NAD83 (National Spatial Reference System 2011)	1116	North American Vertical Datum 1988	5103
LD37951357.las	NAD83 (National Spatial Reference System 2011)	1116	North American Vertical Datum 1988	5103
LD37951360.las	NAD83 (National Spatial Reference System 2011)	1116	North American Vertical Datum 1988	5103
LD37951363.las	NAD83 (National Spatial Reference System 2011)	1116	North American Vertical Datum 1988	5103
LD37951366.las	NAD83 (National Spatial Reference System 2011)	1116	North American Vertical Datum 1988	5103
LD37951369.las	NAD83 (National Spatial Reference System 2011)	1116	North American Vertical Datum 1988	5103
LD37951372.las	NAD83 (National Spatial Reference System 2011)	1116	North American Vertical Datum 1988	5103
LD37951375.las	NAD83 (National Spatial Reference System 2011)	1116	North American Vertical Datum 1988	5103
LD37951378.las	NAD83 (National Spatial Reference System 2011)	1116	North American Vertical Datum 1988	5103
LD37951381.las	NAD83 (National Spatial Reference System 2011)	1116	North American Vertical Datum 1988	5103
LD37951384.las	NAD83 (National Spatial Reference System 2011)	1116	North American Vertical Datum 1988	5103
LD37951387.las	NAD83 (National Spatial Reference System 2011)	1116	North American Vertical Datum 1988	5103
LD37951390.las	NAD83 (National Spatial Reference System 2011)	1116	North American Vertical Datum 1988	5103
LD37951393.las	NAD83 (National Spatial Reference System 2011)	1116	North American Vertical Datum 1988	5103
LD37951396.las	NAD83 (National Spatial Reference System 2011)	1116	North American Vertical Datum 1988	5103
LD37951399.las	NAD83 (National Spatial Reference System 2011)	1116	North American Vertical Datum 1988	5103
LD37951402.las	NAD83 (National Spatial Reference System 2011)	1116	North American Vertical Datum 1988	5103
LD37951405.las	NAD83 (National Spatial Reference System 2011)	1116	North American Vertical Datum 1988	5103
LD37951408.las	NAD83 (National Spatial Reference System 2011)	1116	North American Vertical Datum 1988	5103
LD37951411.las	NAD83 (National Spatial Reference System 2011)	1116	North American Vertical Datum 1988	5103
LD37951414.las	NAD83 (National Spatial Reference System 2011)	1116	North American Vertical Datum 1988	5103
LD37951417.las	NAD83 (National Spatial Reference System 2011)	1116	North American Vertical Datum 1988	5103
LD37951420.las	NAD83 (National Spatial Reference System 2011)	1116	North American Vertical Datum 1988	5103
LD37951423.las	NAD83 (National Spatial Reference System 2011)	1116	North American Vertical Datum 1988	5103
LD37951426.las	NAD83 (National Spatial Reference System 2011)	1116	North American Vertical Datum 1988	5103
LD37951429.las	NAD83 (National Spatial Reference System 2011)	1116	North American Vertical Datum 1988	5103
LD37951432.las	NAD83 (National Spatial Reference System 2011)	1116	North American Vertical Datum 1988	5103
LD37951435.las	NAD83 (National Spatial Reference System 2011)	1116	North American Vertical Datum 1988	5103
LD37951438.las	NAD83 (National Spatial Reference System 2011)	1116	North American Vertical Datum 1988	5103
LD37951441.las	NAD83 (National Spatial Reference System 2011)	1116	North American Vertical Datum 1988	5103
LD37951444.las	NAD83 (National Spatial Reference System 2011)	1116	North American Vertical Datum 1988	5103
LD37951447.las	NAD83 (National Spatial Reference System 2011)	1116	North American Vertical Datum 1988	5103

DPH-4 Report on Datums - continued

File	Horizontal Datum	EPSG Code	Vertical Datum	EPSG Code
LD37951450.las	NAD83 (National Spatial Reference System 2011)	1116	North American Vertical Datum 1988	5103
LD37951453.las	NAD83 (National Spatial Reference System 2011)	1116	North American Vertical Datum 1988	5103
LD37951456.las	NAD83 (National Spatial Reference System 2011)	1116	North American Vertical Datum 1988	5103
LD37951459.las	NAD83 (National Spatial Reference System 2011)	1116	North American Vertical Datum 1988	5103
LD37951462.las	NAD83 (National Spatial Reference System 2011)	1116	North American Vertical Datum 1988	5103
LD37951465.las	NAD83 (National Spatial Reference System 2011)	1116	North American Vertical Datum 1988	5103
LD37951468.las	NAD83 (National Spatial Reference System 2011)	1116	North American Vertical Datum 1988	5103
LD37951471.las	NAD83 (National Spatial Reference System 2011)	1116	North American Vertical Datum 1988	5103
LD37951474.las	NAD83 (National Spatial Reference System 2011)	1116	North American Vertical Datum 1988	5103
LD37951477.las	NAD83 (National Spatial Reference System 2011)	1116	North American Vertical Datum 1988	5103
LD37951480.las	NAD83 (National Spatial Reference System 2011)	1116	North American Vertical Datum 1988	5103
LD37951483.las	NAD83 (National Spatial Reference System 2011)	1116	North American Vertical Datum 1988	5103
LD37951486.las	NAD83 (National Spatial Reference System 2011)	1116	North American Vertical Datum 1988	5103
LD37951489.las	NAD83 (National Spatial Reference System 2011)	1116	North American Vertical Datum 1988	5103
LD37951492.las	NAD83 (National Spatial Reference System 2011)	1116	North American Vertical Datum 1988	5103
LD37951495.las	NAD83 (National Spatial Reference System 2011)	1116	North American Vertical Datum 1988	5103
LD37951498.las	NAD83 (National Spatial Reference System 2011)	1116	North American Vertical Datum 1988	5103
LD37951501.las	NAD83 (National Spatial Reference System 2011)	1116	North American Vertical Datum 1988	5103
LD37951504.las	NAD83 (National Spatial Reference System 2011)	1116	North American Vertical Datum 1988	5103
LD37951507.las	NAD83 (National Spatial Reference System 2011)	1116	North American Vertical Datum 1988	5103
LD37951510.las	NAD83 (National Spatial Reference System 2011)	1116	North American Vertical Datum 1988	5103
LD37951513.las	NAD83 (National Spatial Reference System 2011)	1116	North American Vertical Datum 1988	5103
LD37951516.las	NAD83 (National Spatial Reference System 2011)	1116	North American Vertical Datum 1988	5103
LD37951519.las	NAD83 (National Spatial Reference System 2011)	1116	North American Vertical Datum 1988	5103
LD37951522.las	NAD83 (National Spatial Reference System 2011)	1116	North American Vertical Datum 1988	5103
LD37951525.las	NAD83 (National Spatial Reference System 2011)	1116	North American Vertical Datum 1988	5103
LD37951528.las	NAD83 (National Spatial Reference System 2011)	1116	North American Vertical Datum 1988	5103
LD37951531.las	NAD83 (National Spatial Reference System 2011)	1116	North American Vertical Datum 1988	5103
LD37951534.las	NAD83 (National Spatial Reference System 2011)	1116	North American Vertical Datum 1988	5103
LD37951537.las	NAD83 (National Spatial Reference System 2011)	1116	North American Vertical Datum 1988	5103
LD37951540.las	NAD83 (National Spatial Reference System 2011)	1116	North American Vertical Datum 1988	5103
LD37951543.las	NAD83 (National Spatial Reference System 2011)	1116	North American Vertical Datum 1988	5103
LD37951546.las	NAD83 (National Spatial Reference System 2011)	1116	North American Vertical Datum 1988	5103
LD37951549.las	NAD83 (National Spatial Reference System 2011)	1116	North American Vertical Datum 1988	5103

DPH-4 Report on Datums - continued

File	Horizontal Datum	EPSG Code	Vertical Datum	EPSG Code
LD37951552.las	NAD83 (National Spatial Reference System 2011)	1116	North American Vertical Datum 1988	5103
LD37951555.las	NAD83 (National Spatial Reference System 2011)	1116	North American Vertical Datum 1988	5103
LD37951558.las	NAD83 (National Spatial Reference System 2011)	1116	North American Vertical Datum 1988	5103
LD37951561.las	NAD83 (National Spatial Reference System 2011)	1116	North American Vertical Datum 1988	5103
LD37951564.las	NAD83 (National Spatial Reference System 2011)	1116	North American Vertical Datum 1988	5103
LD37951567.las	NAD83 (National Spatial Reference System 2011)	1116	North American Vertical Datum 1988	5103
LD37951570.las	NAD83 (National Spatial Reference System 2011)	1116	North American Vertical Datum 1988	5103
LD37951573.las	NAD83 (National Spatial Reference System 2011)	1116	North American Vertical Datum 1988	5103
LD37951576.las	NAD83 (National Spatial Reference System 2011)	1116	North American Vertical Datum 1988	5103
LD37951579.las	NAD83 (National Spatial Reference System 2011)	1116	North American Vertical Datum 1988	5103
LD37951582.las	NAD83 (National Spatial Reference System 2011)	1116	North American Vertical Datum 1988	5103
LD37951585.las	NAD83 (National Spatial Reference System 2011)	1116	North American Vertical Datum 1988	5103
LD37951588.las	NAD83 (National Spatial Reference System 2011)	1116	North American Vertical Datum 1988	5103
LD37951591.las	NAD83 (National Spatial Reference System 2011)	1116	North American Vertical Datum 1988	5103
LD37951594.las	NAD83 (National Spatial Reference System 2011)	1116	North American Vertical Datum 1988	5103
LD37951597.las	NAD83 (National Spatial Reference System 2011)	1116	North American Vertical Datum 1988	5103
LD37951600.las	NAD83 (National Spatial Reference System 2011)	1116	North American Vertical Datum 1988	5103
LD37951603.las	NAD83 (National Spatial Reference System 2011)	1116	North American Vertical Datum 1988	5103
LD37951606.las	NAD83 (National Spatial Reference System 2011)	1116	North American Vertical Datum 1988	5103
LD37951609.las	NAD83 (National Spatial Reference System 2011)	1116	North American Vertical Datum 1988	5103
LD37951612.las	NAD83 (National Spatial Reference System 2011)	1116	North American Vertical Datum 1988	5103
LD37951615.las	NAD83 (National Spatial Reference System 2011)	1116	North American Vertical Datum 1988	5103
LD37951618.las	NAD83 (National Spatial Reference System 2011)	1116	North American Vertical Datum 1988	5103
LD37981339.las	NAD83 (National Spatial Reference System 2011)	1116	North American Vertical Datum 1988	5103
LD37981342.las	NAD83 (National Spatial Reference System 2011)	1116	North American Vertical Datum 1988	5103
LD37981345.las	NAD83 (National Spatial Reference System 2011)	1116	North American Vertical Datum 1988	5103
LD37981348.las	NAD83 (National Spatial Reference System 2011)	1116	North American Vertical Datum 1988	5103
LD37981351.las	NAD83 (National Spatial Reference System 2011)	1116	North American Vertical Datum 1988	5103
LD37981354.las	NAD83 (National Spatial Reference System 2011)	1116	North American Vertical Datum 1988	5103
LD37981357.las	NAD83 (National Spatial Reference System 2011)	1116	North American Vertical Datum 1988	5103
LD37981360.las	NAD83 (National Spatial Reference System 2011)	1116	North American Vertical Datum 1988	5103
LD37981363.las	NAD83 (National Spatial Reference System 2011)	1116	North American Vertical Datum 1988	5103
LD37981366.las	NAD83 (National Spatial Reference System 2011)	1116	North American Vertical Datum 1988	5103
LD37981369.las	NAD83 (National Spatial Reference System 2011)	1116	North American Vertical Datum 1988	5103

DPH-4 Report on Datums - continued

File	Horizontal Datum	EPSG Code	Vertical Datum	EPSG Code
LD37981372.las	NAD83 (National Spatial Reference System 2011)	1116	North American Vertical Datum 1988	5103
LD37981375.las	NAD83 (National Spatial Reference System 2011)	1116	North American Vertical Datum 1988	5103
LD37981378.las	NAD83 (National Spatial Reference System 2011)	1116	North American Vertical Datum 1988	5103
LD37981381.las	NAD83 (National Spatial Reference System 2011)	1116	North American Vertical Datum 1988	5103
LD37981384.las	NAD83 (National Spatial Reference System 2011)	1116	North American Vertical Datum 1988	5103
LD37981387.las	NAD83 (National Spatial Reference System 2011)	1116	North American Vertical Datum 1988	5103
LD37981390.las	NAD83 (National Spatial Reference System 2011)	1116	North American Vertical Datum 1988	5103
LD37981393.las	NAD83 (National Spatial Reference System 2011)	1116	North American Vertical Datum 1988	5103
LD37981396.las	NAD83 (National Spatial Reference System 2011)	1116	North American Vertical Datum 1988	5103
LD37981399.las	NAD83 (National Spatial Reference System 2011)	1116	North American Vertical Datum 1988	5103
LD37981402.las	NAD83 (National Spatial Reference System 2011)	1116	North American Vertical Datum 1988	5103
LD37981405.las	NAD83 (National Spatial Reference System 2011)	1116	North American Vertical Datum 1988	5103
LD37981408.las	NAD83 (National Spatial Reference System 2011)	1116	North American Vertical Datum 1988	5103
LD37981411.las	NAD83 (National Spatial Reference System 2011)	1116	North American Vertical Datum 1988	5103
LD37981414.las	NAD83 (National Spatial Reference System 2011)	1116	North American Vertical Datum 1988	5103
LD37981417.las	NAD83 (National Spatial Reference System 2011)	1116	North American Vertical Datum 1988	5103
LD37981420.las	NAD83 (National Spatial Reference System 2011)	1116	North American Vertical Datum 1988	5103
LD37981423.las	NAD83 (National Spatial Reference System 2011)	1116	North American Vertical Datum 1988	5103
LD37981426.las	NAD83 (National Spatial Reference System 2011)	1116	North American Vertical Datum 1988	5103
LD37981429.las	NAD83 (National Spatial Reference System 2011)	1116	North American Vertical Datum 1988	5103
LD37981432.las	NAD83 (National Spatial Reference System 2011)	1116	North American Vertical Datum 1988	5103
LD37981435.las	NAD83 (National Spatial Reference System 2011)	1116	North American Vertical Datum 1988	5103
LD37981438.las	NAD83 (National Spatial Reference System 2011)	1116	North American Vertical Datum 1988	5103
LD37981441.las	NAD83 (National Spatial Reference System 2011)	1116	North American Vertical Datum 1988	5103
LD37981444.las	NAD83 (National Spatial Reference System 2011)	1116	North American Vertical Datum 1988	5103
LD37981447.las	NAD83 (National Spatial Reference System 2011)	1116	North American Vertical Datum 1988	5103
LD37981450.las	NAD83 (National Spatial Reference System 2011)	1116	North American Vertical Datum 1988	5103
LD37981453.las	NAD83 (National Spatial Reference System 2011)	1116	North American Vertical Datum 1988	5103
LD37981456.las	NAD83 (National Spatial Reference System 2011)	1116	North American Vertical Datum 1988	5103
LD37981459.las	NAD83 (National Spatial Reference System 2011)	1116	North American Vertical Datum 1988	5103
LD37981462.las	NAD83 (National Spatial Reference System 2011)	1116	North American Vertical Datum 1988	5103
LD37981465.las	NAD83 (National Spatial Reference System 2011)	1116	North American Vertical Datum 1988	5103
LD37981468.las	NAD83 (National Spatial Reference System 2011)	1116	North American Vertical Datum 1988	5103
LD37981471.las	NAD83 (National Spatial Reference System 2011)	1116	North American Vertical Datum 1988	5103

DPH-4 Report on Datums - continued

File	Horizontal Datum	EPSG Code	Vertical Datum	EPSG Code
LD37981474.las	NAD83 (National Spatial Reference System 2011)	1116	North American Vertical Datum 1988	5103
LD37981477.las	NAD83 (National Spatial Reference System 2011)	1116	North American Vertical Datum 1988	5103
LD37981480.las	NAD83 (National Spatial Reference System 2011)	1116	North American Vertical Datum 1988	5103
LD37981483.las	NAD83 (National Spatial Reference System 2011)	1116	North American Vertical Datum 1988	5103
LD37981486.las	NAD83 (National Spatial Reference System 2011)	1116	North American Vertical Datum 1988	5103
LD37981489.las	NAD83 (National Spatial Reference System 2011)	1116	North American Vertical Datum 1988	5103
LD37981492.las	NAD83 (National Spatial Reference System 2011)	1116	North American Vertical Datum 1988	5103
LD37981495.las	NAD83 (National Spatial Reference System 2011)	1116	North American Vertical Datum 1988	5103
LD37981498.las	NAD83 (National Spatial Reference System 2011)	1116	North American Vertical Datum 1988	5103
LD37981501.las	NAD83 (National Spatial Reference System 2011)	1116	North American Vertical Datum 1988	5103
LD37981504.las	NAD83 (National Spatial Reference System 2011)	1116	North American Vertical Datum 1988	5103
LD37981507.las	NAD83 (National Spatial Reference System 2011)	1116	North American Vertical Datum 1988	5103
LD37981510.las	NAD83 (National Spatial Reference System 2011)	1116	North American Vertical Datum 1988	5103
LD37981513.las	NAD83 (National Spatial Reference System 2011)	1116	North American Vertical Datum 1988	5103
LD37981516.las	NAD83 (National Spatial Reference System 2011)	1116	North American Vertical Datum 1988	5103
LD37981519.las	NAD83 (National Spatial Reference System 2011)	1116	North American Vertical Datum 1988	5103
LD37981522.las	NAD83 (National Spatial Reference System 2011)	1116	North American Vertical Datum 1988	5103
LD37981525.las	NAD83 (National Spatial Reference System 2011)	1116	North American Vertical Datum 1988	5103
LD37981528.las	NAD83 (National Spatial Reference System 2011)	1116	North American Vertical Datum 1988	5103
LD37981531.las	NAD83 (National Spatial Reference System 2011)	1116	North American Vertical Datum 1988	5103
LD37981534.las	NAD83 (National Spatial Reference System 2011)	1116	North American Vertical Datum 1988	5103
LD37981537.las	NAD83 (National Spatial Reference System 2011)	1116	North American Vertical Datum 1988	5103
LD37981540.las	NAD83 (National Spatial Reference System 2011)	1116	North American Vertical Datum 1988	5103
LD37981543.las	NAD83 (National Spatial Reference System 2011)	1116	North American Vertical Datum 1988	5103
LD37981546.las	NAD83 (National Spatial Reference System 2011)	1116	North American Vertical Datum 1988	5103
LD37981549.las	NAD83 (National Spatial Reference System 2011)	1116	North American Vertical Datum 1988	5103
LD37981552.las	NAD83 (National Spatial Reference System 2011)	1116	North American Vertical Datum 1988	5103
LD37981555.las	NAD83 (National Spatial Reference System 2011)	1116	North American Vertical Datum 1988	5103
LD37981558.las	NAD83 (National Spatial Reference System 2011)	1116	North American Vertical Datum 1988	5103
LD37981561.las	NAD83 (National Spatial Reference System 2011)	1116	North American Vertical Datum 1988	5103
LD37981564.las	NAD83 (National Spatial Reference System 2011)	1116	North American Vertical Datum 1988	5103
LD37981567.las	NAD83 (National Spatial Reference System 2011)	1116	North American Vertical Datum 1988	5103
LD37981570.las	NAD83 (National Spatial Reference System 2011)	1116	North American Vertical Datum 1988	5103
LD37981573.las	NAD83 (National Spatial Reference System 2011)	1116	North American Vertical Datum 1988	5103

DPH-4 Report on Datums - continued

File	Horizontal Datum	EPSG Code	Vertical Datum	EPSG Code
LD37981576.las	NAD83 (National Spatial Reference System 2011)	1116	North American Vertical Datum 1988	5103
LD37981579.las	NAD83 (National Spatial Reference System 2011)	1116	North American Vertical Datum 1988	5103
LD37981582.las	NAD83 (National Spatial Reference System 2011)	1116	North American Vertical Datum 1988	5103
LD37981585.las	NAD83 (National Spatial Reference System 2011)	1116	North American Vertical Datum 1988	5103
LD37981588.las	NAD83 (National Spatial Reference System 2011)	1116	North American Vertical Datum 1988	5103
LD37981591.las	NAD83 (National Spatial Reference System 2011)	1116	North American Vertical Datum 1988	5103
LD37981594.las	NAD83 (National Spatial Reference System 2011)	1116	North American Vertical Datum 1988	5103
LD37981597.las	NAD83 (National Spatial Reference System 2011)	1116	North American Vertical Datum 1988	5103
LD37981600.las	NAD83 (National Spatial Reference System 2011)	1116	North American Vertical Datum 1988	5103
LD37981603.las	NAD83 (National Spatial Reference System 2011)	1116	North American Vertical Datum 1988	5103
LD37981606.las	NAD83 (National Spatial Reference System 2011)	1116	North American Vertical Datum 1988	5103
LD37981609.las	NAD83 (National Spatial Reference System 2011)	1116	North American Vertical Datum 1988	5103
LD37981612.las	NAD83 (National Spatial Reference System 2011)	1116	North American Vertical Datum 1988	5103
LD37981615.las	NAD83 (National Spatial Reference System 2011)	1116	North American Vertical Datum 1988	5103
LD37981618.las	NAD83 (National Spatial Reference System 2011)	1116	North American Vertical Datum 1988	5103
LD38011339.las	NAD83 (National Spatial Reference System 2011)	1116	North American Vertical Datum 1988	5103
LD38011342.las	NAD83 (National Spatial Reference System 2011)	1116	North American Vertical Datum 1988	5103
LD38011345.las	NAD83 (National Spatial Reference System 2011)	1116	North American Vertical Datum 1988	5103
LD38011348.las	NAD83 (National Spatial Reference System 2011)	1116	North American Vertical Datum 1988	5103
LD38011351.las	NAD83 (National Spatial Reference System 2011)	1116	North American Vertical Datum 1988	5103
LD38011354.las	NAD83 (National Spatial Reference System 2011)	1116	North American Vertical Datum 1988	5103
LD38011357.las	NAD83 (National Spatial Reference System 2011)	1116	North American Vertical Datum 1988	5103
LD38011360.las	NAD83 (National Spatial Reference System 2011)	1116	North American Vertical Datum 1988	5103
LD38011363.las	NAD83 (National Spatial Reference System 2011)	1116	North American Vertical Datum 1988	5103
LD38011366.las	NAD83 (National Spatial Reference System 2011)	1116	North American Vertical Datum 1988	5103
LD38011369.las	NAD83 (National Spatial Reference System 2011)	1116	North American Vertical Datum 1988	5103
LD38011372.las	NAD83 (National Spatial Reference System 2011)	1116	North American Vertical Datum 1988	5103
LD38011375.las	NAD83 (National Spatial Reference System 2011)	1116	North American Vertical Datum 1988	5103
LD38011378.las	NAD83 (National Spatial Reference System 2011)	1116	North American Vertical Datum 1988	5103
LD38011381.las	NAD83 (National Spatial Reference System 2011)	1116	North American Vertical Datum 1988	5103
LD38011384.las	NAD83 (National Spatial Reference System 2011)	1116	North American Vertical Datum 1988	5103
LD38011387.las	NAD83 (National Spatial Reference System 2011)	1116	North American Vertical Datum 1988	5103
LD38011390.las	NAD83 (National Spatial Reference System 2011)	1116	North American Vertical Datum 1988	5103
LD38011393.las	NAD83 (National Spatial Reference System 2011)	1116	North American Vertical Datum 1988	5103

DPH-4 Report on Datums - continued

File	Horizontal Datum	EPSG Code	Vertical Datum	EPSG Code
LD38011396.las	NAD83 (National Spatial Reference System 2011)	1116	North American Vertical Datum 1988	5103
LD38011399.las	NAD83 (National Spatial Reference System 2011)	1116	North American Vertical Datum 1988	5103
LD38011402.las	NAD83 (National Spatial Reference System 2011)	1116	North American Vertical Datum 1988	5103
LD38011405.las	NAD83 (National Spatial Reference System 2011)	1116	North American Vertical Datum 1988	5103
LD38011408.las	NAD83 (National Spatial Reference System 2011)	1116	North American Vertical Datum 1988	5103
LD38011411.las	NAD83 (National Spatial Reference System 2011)	1116	North American Vertical Datum 1988	5103
LD38011414.las	NAD83 (National Spatial Reference System 2011)	1116	North American Vertical Datum 1988	5103
LD38011417.las	NAD83 (National Spatial Reference System 2011)	1116	North American Vertical Datum 1988	5103
LD38011420.las	NAD83 (National Spatial Reference System 2011)	1116	North American Vertical Datum 1988	5103
LD38011423.las	NAD83 (National Spatial Reference System 2011)	1116	North American Vertical Datum 1988	5103
LD38011426.las	NAD83 (National Spatial Reference System 2011)	1116	North American Vertical Datum 1988	5103
LD38011429.las	NAD83 (National Spatial Reference System 2011)	1116	North American Vertical Datum 1988	5103
LD38011432.las	NAD83 (National Spatial Reference System 2011)	1116	North American Vertical Datum 1988	5103
LD38011435.las	NAD83 (National Spatial Reference System 2011)	1116	North American Vertical Datum 1988	5103
LD38011438.las	NAD83 (National Spatial Reference System 2011)	1116	North American Vertical Datum 1988	5103
LD38011441.las	NAD83 (National Spatial Reference System 2011)	1116	North American Vertical Datum 1988	5103
LD38011444.las	NAD83 (National Spatial Reference System 2011)	1116	North American Vertical Datum 1988	5103
LD38011447.las	NAD83 (National Spatial Reference System 2011)	1116	North American Vertical Datum 1988	5103
LD38011450.las	NAD83 (National Spatial Reference System 2011)	1116	North American Vertical Datum 1988	5103
LD38011453.las	NAD83 (National Spatial Reference System 2011)	1116	North American Vertical Datum 1988	5103
LD38011456.las	NAD83 (National Spatial Reference System 2011)	1116	North American Vertical Datum 1988	5103
LD38011459.las	NAD83 (National Spatial Reference System 2011)	1116	North American Vertical Datum 1988	5103
LD38011462.las	NAD83 (National Spatial Reference System 2011)	1116	North American Vertical Datum 1988	5103
LD38011465.las	NAD83 (National Spatial Reference System 2011)	1116	North American Vertical Datum 1988	5103
LD38011468.las	NAD83 (National Spatial Reference System 2011)	1116	North American Vertical Datum 1988	5103
LD38011471.las	NAD83 (National Spatial Reference System 2011)	1116	North American Vertical Datum 1988	5103
LD38011474.las	NAD83 (National Spatial Reference System 2011)	1116	North American Vertical Datum 1988	5103
LD38011477.las	NAD83 (National Spatial Reference System 2011)	1116	North American Vertical Datum 1988	5103
LD38011480.las	NAD83 (National Spatial Reference System 2011)	1116	North American Vertical Datum 1988	5103
LD38011483.las	NAD83 (National Spatial Reference System 2011)	1116	North American Vertical Datum 1988	5103
LD38011486.las	NAD83 (National Spatial Reference System 2011)	1116	North American Vertical Datum 1988	5103
LD38011489.las	NAD83 (National Spatial Reference System 2011)	1116	North American Vertical Datum 1988	5103
LD38011492.las	NAD83 (National Spatial Reference System 2011)	1116	North American Vertical Datum 1988	5103
LD38011495.las	NAD83 (National Spatial Reference System 2011)	1116	North American Vertical Datum 1988	5103

DPH-4 Report on Datums - continued

File	Horizontal Datum	EPSG Code	Vertical Datum	EPSG Code
LD38011498.las	NAD83 (National Spatial Reference System 2011)	1116	North American Vertical Datum 1988	5103
LD38011501.las	NAD83 (National Spatial Reference System 2011)	1116	North American Vertical Datum 1988	5103
LD38011504.las	NAD83 (National Spatial Reference System 2011)	1116	North American Vertical Datum 1988	5103
LD38011507.las	NAD83 (National Spatial Reference System 2011)	1116	North American Vertical Datum 1988	5103
LD38011510.las	NAD83 (National Spatial Reference System 2011)	1116	North American Vertical Datum 1988	5103
LD38011513.las	NAD83 (National Spatial Reference System 2011)	1116	North American Vertical Datum 1988	5103
LD38011516.las	NAD83 (National Spatial Reference System 2011)	1116	North American Vertical Datum 1988	5103
LD38011519.las	NAD83 (National Spatial Reference System 2011)	1116	North American Vertical Datum 1988	5103
LD38011522.las	NAD83 (National Spatial Reference System 2011)	1116	North American Vertical Datum 1988	5103
LD38011525.las	NAD83 (National Spatial Reference System 2011)	1116	North American Vertical Datum 1988	5103
LD38011528.las	NAD83 (National Spatial Reference System 2011)	1116	North American Vertical Datum 1988	5103
LD38011531.las	NAD83 (National Spatial Reference System 2011)	1116	North American Vertical Datum 1988	5103
LD38011534.las	NAD83 (National Spatial Reference System 2011)	1116	North American Vertical Datum 1988	5103
LD38011537.las	NAD83 (National Spatial Reference System 2011)	1116	North American Vertical Datum 1988	5103
LD38011540.las	NAD83 (National Spatial Reference System 2011)	1116	North American Vertical Datum 1988	5103
LD38011543.las	NAD83 (National Spatial Reference System 2011)	1116	North American Vertical Datum 1988	5103
LD38011546.las	NAD83 (National Spatial Reference System 2011)	1116	North American Vertical Datum 1988	5103
LD38011549.las	NAD83 (National Spatial Reference System 2011)	1116	North American Vertical Datum 1988	5103
LD38011552.las	NAD83 (National Spatial Reference System 2011)	1116	North American Vertical Datum 1988	5103
LD38011555.las	NAD83 (National Spatial Reference System 2011)	1116	North American Vertical Datum 1988	5103
LD38011558.las	NAD83 (National Spatial Reference System 2011)	1116	North American Vertical Datum 1988	5103
LD38011561.las	NAD83 (National Spatial Reference System 2011)	1116	North American Vertical Datum 1988	5103
LD38011564.las	NAD83 (National Spatial Reference System 2011)	1116	North American Vertical Datum 1988	5103
LD38011567.las	NAD83 (National Spatial Reference System 2011)	1116	North American Vertical Datum 1988	5103
LD38011570.las	NAD83 (National Spatial Reference System 2011)	1116	North American Vertical Datum 1988	5103
LD38011573.las	NAD83 (National Spatial Reference System 2011)	1116	North American Vertical Datum 1988	5103
LD38011576.las	NAD83 (National Spatial Reference System 2011)	1116	North American Vertical Datum 1988	5103
LD38011579.las	NAD83 (National Spatial Reference System 2011)	1116	North American Vertical Datum 1988	5103
LD38011582.las	NAD83 (National Spatial Reference System 2011)	1116	North American Vertical Datum 1988	5103
LD38011585.las	NAD83 (National Spatial Reference System 2011)	1116	North American Vertical Datum 1988	5103
LD38011588.las	NAD83 (National Spatial Reference System 2011)	1116	North American Vertical Datum 1988	5103
LD38011591.las	NAD83 (National Spatial Reference System 2011)	1116	North American Vertical Datum 1988	5103
LD38011594.las	NAD83 (National Spatial Reference System 2011)	1116	North American Vertical Datum 1988	5103
LD38011597.las	NAD83 (National Spatial Reference System 2011)	1116	North American Vertical Datum 1988	5103

DPH-4 Report on Datums - continued

File	Horizontal Datum	EPSG Code	Vertical Datum	EPSG Code
LD38011600.las	NAD83 (National Spatial Reference System 2011)	1116	North American Vertical Datum 1988	5103
LD38011603.las	NAD83 (National Spatial Reference System 2011)	1116	North American Vertical Datum 1988	5103
LD38011606.las	NAD83 (National Spatial Reference System 2011)	1116	North American Vertical Datum 1988	5103
LD38011609.las	NAD83 (National Spatial Reference System 2011)	1116	North American Vertical Datum 1988	5103
LD38011612.las	NAD83 (National Spatial Reference System 2011)	1116	North American Vertical Datum 1988	5103
LD38011615.las	NAD83 (National Spatial Reference System 2011)	1116	North American Vertical Datum 1988	5103
LD38011618.las	NAD83 (National Spatial Reference System 2011)	1116	North American Vertical Datum 1988	5103
LD38041339.las	NAD83 (National Spatial Reference System 2011)	1116	North American Vertical Datum 1988	5103
LD38041342.las	NAD83 (National Spatial Reference System 2011)	1116	North American Vertical Datum 1988	5103
LD38041345.las	NAD83 (National Spatial Reference System 2011)	1116	North American Vertical Datum 1988	5103
LD38041348.las	NAD83 (National Spatial Reference System 2011)	1116	North American Vertical Datum 1988	5103
LD38041351.las	NAD83 (National Spatial Reference System 2011)	1116	North American Vertical Datum 1988	5103
LD38041354.las	NAD83 (National Spatial Reference System 2011)	1116	North American Vertical Datum 1988	5103
LD38041357.las	NAD83 (National Spatial Reference System 2011)	1116	North American Vertical Datum 1988	5103
LD38041360.las	NAD83 (National Spatial Reference System 2011)	1116	North American Vertical Datum 1988	5103
LD38041363.las	NAD83 (National Spatial Reference System 2011)	1116	North American Vertical Datum 1988	5103
LD38041366.las	NAD83 (National Spatial Reference System 2011)	1116	North American Vertical Datum 1988	5103
LD38041369.las	NAD83 (National Spatial Reference System 2011)	1116	North American Vertical Datum 1988	5103
LD38041372.las	NAD83 (National Spatial Reference System 2011)	1116	North American Vertical Datum 1988	5103
LD38041375.las	NAD83 (National Spatial Reference System 2011)	1116	North American Vertical Datum 1988	5103
LD38041378.las	NAD83 (National Spatial Reference System 2011)	1116	North American Vertical Datum 1988	5103
LD38041381.las	NAD83 (National Spatial Reference System 2011)	1116	North American Vertical Datum 1988	5103
LD38041384.las	NAD83 (National Spatial Reference System 2011)	1116	North American Vertical Datum 1988	5103
LD38041387.las	NAD83 (National Spatial Reference System 2011)	1116	North American Vertical Datum 1988	5103
LD38041390.las	NAD83 (National Spatial Reference System 2011)	1116	North American Vertical Datum 1988	5103
LD38041393.las	NAD83 (National Spatial Reference System 2011)	1116	North American Vertical Datum 1988	5103
LD38041396.las	NAD83 (National Spatial Reference System 2011)	1116	North American Vertical Datum 1988	5103
LD38041399.las	NAD83 (National Spatial Reference System 2011)	1116	North American Vertical Datum 1988	5103
LD38041402.las	NAD83 (National Spatial Reference System 2011)	1116	North American Vertical Datum 1988	5103
LD38041405.las	NAD83 (National Spatial Reference System 2011)	1116	North American Vertical Datum 1988	5103
LD38041408.las	NAD83 (National Spatial Reference System 2011)	1116	North American Vertical Datum 1988	5103
LD38041411.las	NAD83 (National Spatial Reference System 2011)	1116	North American Vertical Datum 1988	5103
LD38041414.las	NAD83 (National Spatial Reference System 2011)	1116	North American Vertical Datum 1988	5103
LD38041417.las	NAD83 (National Spatial Reference System 2011)	1116	North American Vertical Datum 1988	5103

DPH-4 Report on Datums - continued

File	Horizontal Datum	EPSG Code	Vertical Datum	EPSG Code
LD38041420.las	NAD83 (National Spatial Reference System 2011)	1116	North American Vertical Datum 1988	5103
LD38041423.las	NAD83 (National Spatial Reference System 2011)	1116	North American Vertical Datum 1988	5103
LD38041426.las	NAD83 (National Spatial Reference System 2011)	1116	North American Vertical Datum 1988	5103
LD38041429.las	NAD83 (National Spatial Reference System 2011)	1116	North American Vertical Datum 1988	5103
LD38041432.las	NAD83 (National Spatial Reference System 2011)	1116	North American Vertical Datum 1988	5103
LD38041435.las	NAD83 (National Spatial Reference System 2011)	1116	North American Vertical Datum 1988	5103
LD38041438.las	NAD83 (National Spatial Reference System 2011)	1116	North American Vertical Datum 1988	5103
LD38041441.las	NAD83 (National Spatial Reference System 2011)	1116	North American Vertical Datum 1988	5103
LD38041444.las	NAD83 (National Spatial Reference System 2011)	1116	North American Vertical Datum 1988	5103
LD38041447.las	NAD83 (National Spatial Reference System 2011)	1116	North American Vertical Datum 1988	5103
LD38041450.las	NAD83 (National Spatial Reference System 2011)	1116	North American Vertical Datum 1988	5103
LD38041453.las	NAD83 (National Spatial Reference System 2011)	1116	North American Vertical Datum 1988	5103
LD38041456.las	NAD83 (National Spatial Reference System 2011)	1116	North American Vertical Datum 1988	5103
LD38041459.las	NAD83 (National Spatial Reference System 2011)	1116	North American Vertical Datum 1988	5103
LD38041462.las	NAD83 (National Spatial Reference System 2011)	1116	North American Vertical Datum 1988	5103
LD38041465.las	NAD83 (National Spatial Reference System 2011)	1116	North American Vertical Datum 1988	5103
LD38041468.las	NAD83 (National Spatial Reference System 2011)	1116	North American Vertical Datum 1988	5103
LD38041471.las	NAD83 (National Spatial Reference System 2011)	1116	North American Vertical Datum 1988	5103
LD38041474.las	NAD83 (National Spatial Reference System 2011)	1116	North American Vertical Datum 1988	5103
LD38041477.las	NAD83 (National Spatial Reference System 2011)	1116	North American Vertical Datum 1988	5103
LD38041480.las	NAD83 (National Spatial Reference System 2011)	1116	North American Vertical Datum 1988	5103
LD38041483.las	NAD83 (National Spatial Reference System 2011)	1116	North American Vertical Datum 1988	5103
LD38041486.las	NAD83 (National Spatial Reference System 2011)	1116	North American Vertical Datum 1988	5103
LD38041489.las	NAD83 (National Spatial Reference System 2011)	1116	North American Vertical Datum 1988	5103
LD38041492.las	NAD83 (National Spatial Reference System 2011)	1116	North American Vertical Datum 1988	5103
LD38041495.las	NAD83 (National Spatial Reference System 2011)	1116	North American Vertical Datum 1988	5103
LD38041498.las	NAD83 (National Spatial Reference System 2011)	1116	North American Vertical Datum 1988	5103
LD38041501.las	NAD83 (National Spatial Reference System 2011)	1116	North American Vertical Datum 1988	5103
LD38041504.las	NAD83 (National Spatial Reference System 2011)	1116	North American Vertical Datum 1988	5103
LD38041507.las	NAD83 (National Spatial Reference System 2011)	1116	North American Vertical Datum 1988	5103
LD38041510.las	NAD83 (National Spatial Reference System 2011)	1116	North American Vertical Datum 1988	5103
LD38041513.las	NAD83 (National Spatial Reference System 2011)	1116	North American Vertical Datum 1988	5103
LD38041516.las	NAD83 (National Spatial Reference System 2011)	1116	North American Vertical Datum 1988	5103
LD38041519.las	NAD83 (National Spatial Reference System 2011)	1116	North American Vertical Datum 1988	5103

DPH-4 Report on Datums - continued

File	Horizontal Datum	EPSG Code	Vertical Datum	EPSG Code
LD38041522.las	NAD83 (National Spatial Reference System 2011)	1116	North American Vertical Datum 1988	5103
LD38041525.las	NAD83 (National Spatial Reference System 2011)	1116	North American Vertical Datum 1988	5103
LD38041528.las	NAD83 (National Spatial Reference System 2011)	1116	North American Vertical Datum 1988	5103
LD38041531.las	NAD83 (National Spatial Reference System 2011)	1116	North American Vertical Datum 1988	5103
LD38041534.las	NAD83 (National Spatial Reference System 2011)	1116	North American Vertical Datum 1988	5103
LD38041537.las	NAD83 (National Spatial Reference System 2011)	1116	North American Vertical Datum 1988	5103
LD38041540.las	NAD83 (National Spatial Reference System 2011)	1116	North American Vertical Datum 1988	5103
LD38041543.las	NAD83 (National Spatial Reference System 2011)	1116	North American Vertical Datum 1988	5103
LD38041546.las	NAD83 (National Spatial Reference System 2011)	1116	North American Vertical Datum 1988	5103
LD38041549.las	NAD83 (National Spatial Reference System 2011)	1116	North American Vertical Datum 1988	5103
LD38041552.las	NAD83 (National Spatial Reference System 2011)	1116	North American Vertical Datum 1988	5103
LD38041555.las	NAD83 (National Spatial Reference System 2011)	1116	North American Vertical Datum 1988	5103
LD38041558.las	NAD83 (National Spatial Reference System 2011)	1116	North American Vertical Datum 1988	5103
LD38041561.las	NAD83 (National Spatial Reference System 2011)	1116	North American Vertical Datum 1988	5103
LD38041564.las	NAD83 (National Spatial Reference System 2011)	1116	North American Vertical Datum 1988	5103
LD38041567.las	NAD83 (National Spatial Reference System 2011)	1116	North American Vertical Datum 1988	5103
LD38041570.las	NAD83 (National Spatial Reference System 2011)	1116	North American Vertical Datum 1988	5103
LD38041573.las	NAD83 (National Spatial Reference System 2011)	1116	North American Vertical Datum 1988	5103
LD38041576.las	NAD83 (National Spatial Reference System 2011)	1116	North American Vertical Datum 1988	5103
LD38041579.las	NAD83 (National Spatial Reference System 2011)	1116	North American Vertical Datum 1988	5103
LD38041582.las	NAD83 (National Spatial Reference System 2011)	1116	North American Vertical Datum 1988	5103
LD38041585.las	NAD83 (National Spatial Reference System 2011)	1116	North American Vertical Datum 1988	5103
LD38041588.las	NAD83 (National Spatial Reference System 2011)	1116	North American Vertical Datum 1988	5103
LD38041591.las	NAD83 (National Spatial Reference System 2011)	1116	North American Vertical Datum 1988	5103
LD38041594.las	NAD83 (National Spatial Reference System 2011)	1116	North American Vertical Datum 1988	5103
LD38041597.las	NAD83 (National Spatial Reference System 2011)	1116	North American Vertical Datum 1988	5103
LD38041600.las	NAD83 (National Spatial Reference System 2011)	1116	North American Vertical Datum 1988	5103
LD38041603.las	NAD83 (National Spatial Reference System 2011)	1116	North American Vertical Datum 1988	5103
LD38041606.las	NAD83 (National Spatial Reference System 2011)	1116	North American Vertical Datum 1988	5103
LD38041609.las	NAD83 (National Spatial Reference System 2011)	1116	North American Vertical Datum 1988	5103
LD38041612.las	NAD83 (National Spatial Reference System 2011)	1116	North American Vertical Datum 1988	5103
LD38041615.las	NAD83 (National Spatial Reference System 2011)	1116	North American Vertical Datum 1988	5103
LD38041618.las	NAD83 (National Spatial Reference System 2011)	1116	North American Vertical Datum 1988	5103
LD38071339.las	NAD83 (National Spatial Reference System 2011)	1116	North American Vertical Datum 1988	5103

DPH-4 Report on Datums - continued

File	Horizontal Datum	EPSG Code	Vertical Datum	EPSG Code
LD38071342.las	NAD83 (National Spatial Reference System 2011)	1116	North American Vertical Datum 1988	5103
LD38071345.las	NAD83 (National Spatial Reference System 2011)	1116	North American Vertical Datum 1988	5103
LD38071348.las	NAD83 (National Spatial Reference System 2011)	1116	North American Vertical Datum 1988	5103
LD38071351.las	NAD83 (National Spatial Reference System 2011)	1116	North American Vertical Datum 1988	5103
LD38071354.las	NAD83 (National Spatial Reference System 2011)	1116	North American Vertical Datum 1988	5103
LD38071357.las	NAD83 (National Spatial Reference System 2011)	1116	North American Vertical Datum 1988	5103
LD38071360.las	NAD83 (National Spatial Reference System 2011)	1116	North American Vertical Datum 1988	5103
LD38071363.las	NAD83 (National Spatial Reference System 2011)	1116	North American Vertical Datum 1988	5103
LD38071366.las	NAD83 (National Spatial Reference System 2011)	1116	North American Vertical Datum 1988	5103
LD38071369.las	NAD83 (National Spatial Reference System 2011)	1116	North American Vertical Datum 1988	5103
LD38071372.las	NAD83 (National Spatial Reference System 2011)	1116	North American Vertical Datum 1988	5103
LD38071375.las	NAD83 (National Spatial Reference System 2011)	1116	North American Vertical Datum 1988	5103
LD38071378.las	NAD83 (National Spatial Reference System 2011)	1116	North American Vertical Datum 1988	5103
LD38071381.las	NAD83 (National Spatial Reference System 2011)	1116	North American Vertical Datum 1988	5103
LD38071384.las	NAD83 (National Spatial Reference System 2011)	1116	North American Vertical Datum 1988	5103
LD38071387.las	NAD83 (National Spatial Reference System 2011)	1116	North American Vertical Datum 1988	5103
LD38071390.las	NAD83 (National Spatial Reference System 2011)	1116	North American Vertical Datum 1988	5103
LD38071393.las	NAD83 (National Spatial Reference System 2011)	1116	North American Vertical Datum 1988	5103
LD38071396.las	NAD83 (National Spatial Reference System 2011)	1116	North American Vertical Datum 1988	5103
LD38071399.las	NAD83 (National Spatial Reference System 2011)	1116	North American Vertical Datum 1988	5103
LD38071402.las	NAD83 (National Spatial Reference System 2011)	1116	North American Vertical Datum 1988	5103
LD38071405.las	NAD83 (National Spatial Reference System 2011)	1116	North American Vertical Datum 1988	5103
LD38071408.las	NAD83 (National Spatial Reference System 2011)	1116	North American Vertical Datum 1988	5103
LD38071411.las	NAD83 (National Spatial Reference System 2011)	1116	North American Vertical Datum 1988	5103
LD38071414.las	NAD83 (National Spatial Reference System 2011)	1116	North American Vertical Datum 1988	5103
LD38071417.las	NAD83 (National Spatial Reference System 2011)	1116	North American Vertical Datum 1988	5103
LD38071420.las	NAD83 (National Spatial Reference System 2011)	1116	North American Vertical Datum 1988	5103
LD38071423.las	NAD83 (National Spatial Reference System 2011)	1116	North American Vertical Datum 1988	5103
LD38071426.las	NAD83 (National Spatial Reference System 2011)	1116	North American Vertical Datum 1988	5103
LD38071429.las	NAD83 (National Spatial Reference System 2011)	1116	North American Vertical Datum 1988	5103
LD38071432.las	NAD83 (National Spatial Reference System 2011)	1116	North American Vertical Datum 1988	5103
LD38071435.las	NAD83 (National Spatial Reference System 2011)	1116	North American Vertical Datum 1988	5103
LD38071438.las	NAD83 (National Spatial Reference System 2011)	1116	North American Vertical Datum 1988	5103
LD38071441.las	NAD83 (National Spatial Reference System 2011)	1116	North American Vertical Datum 1988	5103

DPH-4 Report on Datums - continued

File	Horizontal Datum	EPSG Code	Vertical Datum	EPSG Code
LD38071444.las	NAD83 (National Spatial Reference System 2011)	1116	North American Vertical Datum 1988	5103
LD38071447.las	NAD83 (National Spatial Reference System 2011)	1116	North American Vertical Datum 1988	5103
LD38071450.las	NAD83 (National Spatial Reference System 2011)	1116	North American Vertical Datum 1988	5103
LD38071453.las	NAD83 (National Spatial Reference System 2011)	1116	North American Vertical Datum 1988	5103
LD38071456.las	NAD83 (National Spatial Reference System 2011)	1116	North American Vertical Datum 1988	5103
LD38071459.las	NAD83 (National Spatial Reference System 2011)	1116	North American Vertical Datum 1988	5103
LD38071462.las	NAD83 (National Spatial Reference System 2011)	1116	North American Vertical Datum 1988	5103
LD38071465.las	NAD83 (National Spatial Reference System 2011)	1116	North American Vertical Datum 1988	5103
LD38071468.las	NAD83 (National Spatial Reference System 2011)	1116	North American Vertical Datum 1988	5103
LD38071471.las	NAD83 (National Spatial Reference System 2011)	1116	North American Vertical Datum 1988	5103
LD38071474.las	NAD83 (National Spatial Reference System 2011)	1116	North American Vertical Datum 1988	5103
LD38071477.las	NAD83 (National Spatial Reference System 2011)	1116	North American Vertical Datum 1988	5103
LD38071480.las	NAD83 (National Spatial Reference System 2011)	1116	North American Vertical Datum 1988	5103
LD38071483.las	NAD83 (National Spatial Reference System 2011)	1116	North American Vertical Datum 1988	5103
LD38071486.las	NAD83 (National Spatial Reference System 2011)	1116	North American Vertical Datum 1988	5103
LD38071489.las	NAD83 (National Spatial Reference System 2011)	1116	North American Vertical Datum 1988	5103
LD38071492.las	NAD83 (National Spatial Reference System 2011)	1116	North American Vertical Datum 1988	5103
LD38071495.las	NAD83 (National Spatial Reference System 2011)	1116	North American Vertical Datum 1988	5103
LD38071498.las	NAD83 (National Spatial Reference System 2011)	1116	North American Vertical Datum 1988	5103
LD38071501.las	NAD83 (National Spatial Reference System 2011)	1116	North American Vertical Datum 1988	5103
LD38071504.las	NAD83 (National Spatial Reference System 2011)	1116	North American Vertical Datum 1988	5103
LD38071507.las	NAD83 (National Spatial Reference System 2011)	1116	North American Vertical Datum 1988	5103
LD38071510.las	NAD83 (National Spatial Reference System 2011)	1116	North American Vertical Datum 1988	5103
LD38071513.las	NAD83 (National Spatial Reference System 2011)	1116	North American Vertical Datum 1988	5103
LD38071516.las	NAD83 (National Spatial Reference System 2011)	1116	North American Vertical Datum 1988	5103
LD38071519.las	NAD83 (National Spatial Reference System 2011)	1116	North American Vertical Datum 1988	5103
LD38071522.las	NAD83 (National Spatial Reference System 2011)	1116	North American Vertical Datum 1988	5103
LD38071525.las	NAD83 (National Spatial Reference System 2011)	1116	North American Vertical Datum 1988	5103
LD38071528.las	NAD83 (National Spatial Reference System 2011)	1116	North American Vertical Datum 1988	5103
LD38071531.las	NAD83 (National Spatial Reference System 2011)	1116	North American Vertical Datum 1988	5103
LD38071534.las	NAD83 (National Spatial Reference System 2011)	1116	North American Vertical Datum 1988	5103
LD38071537.las	NAD83 (National Spatial Reference System 2011)	1116	North American Vertical Datum 1988	5103
LD38071540.las	NAD83 (National Spatial Reference System 2011)	1116	North American Vertical Datum 1988	5103
LD38071543.las	NAD83 (National Spatial Reference System 2011)	1116	North American Vertical Datum 1988	5103

DPH-4 Report on Datums - continued

File	Horizontal Datum	EPSG Code	Vertical Datum	EPSG Code
LD38071546.las	NAD83 (National Spatial Reference System 2011)	1116	North American Vertical Datum 1988	5103
LD38071549.las	NAD83 (National Spatial Reference System 2011)	1116	North American Vertical Datum 1988	5103
LD38071552.las	NAD83 (National Spatial Reference System 2011)	1116	North American Vertical Datum 1988	5103
LD38071555.las	NAD83 (National Spatial Reference System 2011)	1116	North American Vertical Datum 1988	5103
LD38071558.las	NAD83 (National Spatial Reference System 2011)	1116	North American Vertical Datum 1988	5103
LD38071561.las	NAD83 (National Spatial Reference System 2011)	1116	North American Vertical Datum 1988	5103
LD38071564.las	NAD83 (National Spatial Reference System 2011)	1116	North American Vertical Datum 1988	5103
LD38071567.las	NAD83 (National Spatial Reference System 2011)	1116	North American Vertical Datum 1988	5103
LD38071570.las	NAD83 (National Spatial Reference System 2011)	1116	North American Vertical Datum 1988	5103
LD38071573.las	NAD83 (National Spatial Reference System 2011)	1116	North American Vertical Datum 1988	5103
LD38071576.las	NAD83 (National Spatial Reference System 2011)	1116	North American Vertical Datum 1988	5103
LD38071579.las	NAD83 (National Spatial Reference System 2011)	1116	North American Vertical Datum 1988	5103
LD38071582.las	NAD83 (National Spatial Reference System 2011)	1116	North American Vertical Datum 1988	5103
LD38071585.las	NAD83 (National Spatial Reference System 2011)	1116	North American Vertical Datum 1988	5103
LD38071588.las	NAD83 (National Spatial Reference System 2011)	1116	North American Vertical Datum 1988	5103
LD38071591.las	NAD83 (National Spatial Reference System 2011)	1116	North American Vertical Datum 1988	5103
LD38071594.las	NAD83 (National Spatial Reference System 2011)	1116	North American Vertical Datum 1988	5103
LD38071597.las	NAD83 (National Spatial Reference System 2011)	1116	North American Vertical Datum 1988	5103
LD38071600.las	NAD83 (National Spatial Reference System 2011)	1116	North American Vertical Datum 1988	5103
LD38071603.las	NAD83 (National Spatial Reference System 2011)	1116	North American Vertical Datum 1988	5103
LD38071606.las	NAD83 (National Spatial Reference System 2011)	1116	North American Vertical Datum 1988	5103
LD38071609.las	NAD83 (National Spatial Reference System 2011)	1116	North American Vertical Datum 1988	5103
LD38071612.las	NAD83 (National Spatial Reference System 2011)	1116	North American Vertical Datum 1988	5103
LD38071615.las	NAD83 (National Spatial Reference System 2011)	1116	North American Vertical Datum 1988	5103
LD38071618.las	NAD83 (National Spatial Reference System 2011)	1116	North American Vertical Datum 1988	5103
LD38101339.las	NAD83 (National Spatial Reference System 2011)	1116	North American Vertical Datum 1988	5103
LD38101342.las	NAD83 (National Spatial Reference System 2011)	1116	North American Vertical Datum 1988	5103
LD38101345.las	NAD83 (National Spatial Reference System 2011)	1116	North American Vertical Datum 1988	5103
LD38101348.las	NAD83 (National Spatial Reference System 2011)	1116	North American Vertical Datum 1988	5103
LD38101351.las	NAD83 (National Spatial Reference System 2011)	1116	North American Vertical Datum 1988	5103
LD38101354.las	NAD83 (National Spatial Reference System 2011)	1116	North American Vertical Datum 1988	5103
LD38101357.las	NAD83 (National Spatial Reference System 2011)	1116	North American Vertical Datum 1988	5103
LD38101360.las	NAD83 (National Spatial Reference System 2011)	1116	North American Vertical Datum 1988	5103
LD38101363.las	NAD83 (National Spatial Reference System 2011)	1116	North American Vertical Datum 1988	5103

DPH-4 Report on Datums - continued

File	Horizontal Datum	EPSG Code	Vertical Datum	EPSG Code
LD38101366.las	NAD83 (National Spatial Reference System 2011)	1116	North American Vertical Datum 1988	5103
LD38101369.las	NAD83 (National Spatial Reference System 2011)	1116	North American Vertical Datum 1988	5103
LD38101372.las	NAD83 (National Spatial Reference System 2011)	1116	North American Vertical Datum 1988	5103
LD38101375.las	NAD83 (National Spatial Reference System 2011)	1116	North American Vertical Datum 1988	5103
LD38101378.las	NAD83 (National Spatial Reference System 2011)	1116	North American Vertical Datum 1988	5103
LD38101381.las	NAD83 (National Spatial Reference System 2011)	1116	North American Vertical Datum 1988	5103
LD38101384.las	NAD83 (National Spatial Reference System 2011)	1116	North American Vertical Datum 1988	5103
LD38101387.las	NAD83 (National Spatial Reference System 2011)	1116	North American Vertical Datum 1988	5103
LD38101390.las	NAD83 (National Spatial Reference System 2011)	1116	North American Vertical Datum 1988	5103
LD38101393.las	NAD83 (National Spatial Reference System 2011)	1116	North American Vertical Datum 1988	5103
LD38101396.las	NAD83 (National Spatial Reference System 2011)	1116	North American Vertical Datum 1988	5103
LD38101399.las	NAD83 (National Spatial Reference System 2011)	1116	North American Vertical Datum 1988	5103
LD38101402.las	NAD83 (National Spatial Reference System 2011)	1116	North American Vertical Datum 1988	5103
LD38101405.las	NAD83 (National Spatial Reference System 2011)	1116	North American Vertical Datum 1988	5103
LD38101408.las	NAD83 (National Spatial Reference System 2011)	1116	North American Vertical Datum 1988	5103
LD38101411.las	NAD83 (National Spatial Reference System 2011)	1116	North American Vertical Datum 1988	5103
LD38101414.las	NAD83 (National Spatial Reference System 2011)	1116	North American Vertical Datum 1988	5103
LD38101417.las	NAD83 (National Spatial Reference System 2011)	1116	North American Vertical Datum 1988	5103
LD38101420.las	NAD83 (National Spatial Reference System 2011)	1116	North American Vertical Datum 1988	5103
LD38101423.las	NAD83 (National Spatial Reference System 2011)	1116	North American Vertical Datum 1988	5103
LD38101426.las	NAD83 (National Spatial Reference System 2011)	1116	North American Vertical Datum 1988	5103
LD38101429.las	NAD83 (National Spatial Reference System 2011)	1116	North American Vertical Datum 1988	5103
LD38101432.las	NAD83 (National Spatial Reference System 2011)	1116	North American Vertical Datum 1988	5103
LD38101435.las	NAD83 (National Spatial Reference System 2011)	1116	North American Vertical Datum 1988	5103
LD38101438.las	NAD83 (National Spatial Reference System 2011)	1116	North American Vertical Datum 1988	5103
LD38101441.las	NAD83 (National Spatial Reference System 2011)	1116	North American Vertical Datum 1988	5103
LD38101444.las	NAD83 (National Spatial Reference System 2011)	1116	North American Vertical Datum 1988	5103
LD38101447.las	NAD83 (National Spatial Reference System 2011)	1116	North American Vertical Datum 1988	5103
LD38101450.las	NAD83 (National Spatial Reference System 2011)	1116	North American Vertical Datum 1988	5103
LD38101453.las	NAD83 (National Spatial Reference System 2011)	1116	North American Vertical Datum 1988	5103
LD38101456.las	NAD83 (National Spatial Reference System 2011)	1116	North American Vertical Datum 1988	5103
LD38101459.las	NAD83 (National Spatial Reference System 2011)	1116	North American Vertical Datum 1988	5103
LD38101462.las	NAD83 (National Spatial Reference System 2011)	1116	North American Vertical Datum 1988	5103
LD38101465.las	NAD83 (National Spatial Reference System 2011)	1116	North American Vertical Datum 1988	5103

DPH-4 Report on Datums - continued

File	Horizontal Datum	EPSG Code	Vertical Datum	EPSG Code
LD38101468.las	NAD83 (National Spatial Reference System 2011)	1116	North American Vertical Datum 1988	5103
LD38101471.las	NAD83 (National Spatial Reference System 2011)	1116	North American Vertical Datum 1988	5103
LD38101474.las	NAD83 (National Spatial Reference System 2011)	1116	North American Vertical Datum 1988	5103
LD38101477.las	NAD83 (National Spatial Reference System 2011)	1116	North American Vertical Datum 1988	5103
LD38101480.las	NAD83 (National Spatial Reference System 2011)	1116	North American Vertical Datum 1988	5103
LD38101483.las	NAD83 (National Spatial Reference System 2011)	1116	North American Vertical Datum 1988	5103
LD38101486.las	NAD83 (National Spatial Reference System 2011)	1116	North American Vertical Datum 1988	5103
LD38101489.las	NAD83 (National Spatial Reference System 2011)	1116	North American Vertical Datum 1988	5103
LD38101492.las	NAD83 (National Spatial Reference System 2011)	1116	North American Vertical Datum 1988	5103
LD38101495.las	NAD83 (National Spatial Reference System 2011)	1116	North American Vertical Datum 1988	5103
LD38101498.las	NAD83 (National Spatial Reference System 2011)	1116	North American Vertical Datum 1988	5103
LD38101501.las	NAD83 (National Spatial Reference System 2011)	1116	North American Vertical Datum 1988	5103
LD38101504.las	NAD83 (National Spatial Reference System 2011)	1116	North American Vertical Datum 1988	5103
LD38101507.las	NAD83 (National Spatial Reference System 2011)	1116	North American Vertical Datum 1988	5103
LD38101510.las	NAD83 (National Spatial Reference System 2011)	1116	North American Vertical Datum 1988	5103
LD38101513.las	NAD83 (National Spatial Reference System 2011)	1116	North American Vertical Datum 1988	5103
LD38101516.las	NAD83 (National Spatial Reference System 2011)	1116	North American Vertical Datum 1988	5103
LD38101519.las	NAD83 (National Spatial Reference System 2011)	1116	North American Vertical Datum 1988	5103
LD38101522.las	NAD83 (National Spatial Reference System 2011)	1116	North American Vertical Datum 1988	5103
LD38101525.las	NAD83 (National Spatial Reference System 2011)	1116	North American Vertical Datum 1988	5103
LD38101528.las	NAD83 (National Spatial Reference System 2011)	1116	North American Vertical Datum 1988	5103
LD38101531.las	NAD83 (National Spatial Reference System 2011)	1116	North American Vertical Datum 1988	5103
LD38101534.las	NAD83 (National Spatial Reference System 2011)	1116	North American Vertical Datum 1988	5103
LD38101537.las	NAD83 (National Spatial Reference System 2011)	1116	North American Vertical Datum 1988	5103
LD38101540.las	NAD83 (National Spatial Reference System 2011)	1116	North American Vertical Datum 1988	5103
LD38101543.las	NAD83 (National Spatial Reference System 2011)	1116	North American Vertical Datum 1988	5103
LD38101546.las	NAD83 (National Spatial Reference System 2011)	1116	North American Vertical Datum 1988	5103
LD38101549.las	NAD83 (National Spatial Reference System 2011)	1116	North American Vertical Datum 1988	5103
LD38101552.las	NAD83 (National Spatial Reference System 2011)	1116	North American Vertical Datum 1988	5103
LD38101555.las	NAD83 (National Spatial Reference System 2011)	1116	North American Vertical Datum 1988	5103
LD38101558.las	NAD83 (National Spatial Reference System 2011)	1116	North American Vertical Datum 1988	5103
LD38101561.las	NAD83 (National Spatial Reference System 2011)	1116	North American Vertical Datum 1988	5103
LD38101564.las	NAD83 (National Spatial Reference System 2011)	1116	North American Vertical Datum 1988	5103
LD38101567.las	NAD83 (National Spatial Reference System 2011)	1116	North American Vertical Datum 1988	5103

DPH-4 Report on Datums - continued

File	Horizontal Datum	EPSG Code	Vertical Datum	EPSG Code
LD38101570.las	NAD83 (National Spatial Reference System 2011)	1116	North American Vertical Datum 1988	5103
LD38101573.las	NAD83 (National Spatial Reference System 2011)	1116	North American Vertical Datum 1988	5103
LD38101576.las	NAD83 (National Spatial Reference System 2011)	1116	North American Vertical Datum 1988	5103
LD38101579.las	NAD83 (National Spatial Reference System 2011)	1116	North American Vertical Datum 1988	5103
LD38101582.las	NAD83 (National Spatial Reference System 2011)	1116	North American Vertical Datum 1988	5103
LD38101585.las	NAD83 (National Spatial Reference System 2011)	1116	North American Vertical Datum 1988	5103
LD38101588.las	NAD83 (National Spatial Reference System 2011)	1116	North American Vertical Datum 1988	5103
LD38101591.las	NAD83 (National Spatial Reference System 2011)	1116	North American Vertical Datum 1988	5103
LD38101594.las	NAD83 (National Spatial Reference System 2011)	1116	North American Vertical Datum 1988	5103
LD38101597.las	NAD83 (National Spatial Reference System 2011)	1116	North American Vertical Datum 1988	5103
LD38101600.las	NAD83 (National Spatial Reference System 2011)	1116	North American Vertical Datum 1988	5103
LD38101603.las	NAD83 (National Spatial Reference System 2011)	1116	North American Vertical Datum 1988	5103
LD38101606.las	NAD83 (National Spatial Reference System 2011)	1116	North American Vertical Datum 1988	5103
LD38101609.las	NAD83 (National Spatial Reference System 2011)	1116	North American Vertical Datum 1988	5103
LD38101612.las	NAD83 (National Spatial Reference System 2011)	1116	North American Vertical Datum 1988	5103
LD38101615.las	NAD83 (National Spatial Reference System 2011)	1116	North American Vertical Datum 1988	5103
LD38101618.las	NAD83 (National Spatial Reference System 2011)	1116	North American Vertical Datum 1988	5103
LD38131339.las	NAD83 (National Spatial Reference System 2011)	1116	North American Vertical Datum 1988	5103
LD38131342.las	NAD83 (National Spatial Reference System 2011)	1116	North American Vertical Datum 1988	5103
LD38131345.las	NAD83 (National Spatial Reference System 2011)	1116	North American Vertical Datum 1988	5103
LD38131348.las	NAD83 (National Spatial Reference System 2011)	1116	North American Vertical Datum 1988	5103
LD38131351.las	NAD83 (National Spatial Reference System 2011)	1116	North American Vertical Datum 1988	5103
LD38131354.las	NAD83 (National Spatial Reference System 2011)	1116	North American Vertical Datum 1988	5103
LD38131357.las	NAD83 (National Spatial Reference System 2011)	1116	North American Vertical Datum 1988	5103
LD38131360.las	NAD83 (National Spatial Reference System 2011)	1116	North American Vertical Datum 1988	5103
LD38131363.las	NAD83 (National Spatial Reference System 2011)	1116	North American Vertical Datum 1988	5103
LD38131366.las	NAD83 (National Spatial Reference System 2011)	1116	North American Vertical Datum 1988	5103
LD38131369.las	NAD83 (National Spatial Reference System 2011)	1116	North American Vertical Datum 1988	5103
LD38131372.las	NAD83 (National Spatial Reference System 2011)	1116	North American Vertical Datum 1988	5103
LD38131375.las	NAD83 (National Spatial Reference System 2011)	1116	North American Vertical Datum 1988	5103
LD38131378.las	NAD83 (National Spatial Reference System 2011)	1116	North American Vertical Datum 1988	5103
LD38131381.las	NAD83 (National Spatial Reference System 2011)	1116	North American Vertical Datum 1988	5103
LD38131384.las	NAD83 (National Spatial Reference System 2011)	1116	North American Vertical Datum 1988	5103
LD38131387.las	NAD83 (National Spatial Reference System 2011)	1116	North American Vertical Datum 1988	5103

DPH-4 Report on Datums - continued

File	Horizontal Datum	EPSG Code	Vertical Datum	EPSG Code
LD38131390.las	NAD83 (National Spatial Reference System 2011)	1116	North American Vertical Datum 1988	5103
LD38131393.las	NAD83 (National Spatial Reference System 2011)	1116	North American Vertical Datum 1988	5103
LD38131396.las	NAD83 (National Spatial Reference System 2011)	1116	North American Vertical Datum 1988	5103
LD38131399.las	NAD83 (National Spatial Reference System 2011)	1116	North American Vertical Datum 1988	5103
LD38131402.las	NAD83 (National Spatial Reference System 2011)	1116	North American Vertical Datum 1988	5103
LD38131405.las	NAD83 (National Spatial Reference System 2011)	1116	North American Vertical Datum 1988	5103
LD38131408.las	NAD83 (National Spatial Reference System 2011)	1116	North American Vertical Datum 1988	5103
LD38131411.las	NAD83 (National Spatial Reference System 2011)	1116	North American Vertical Datum 1988	5103
LD38131414.las	NAD83 (National Spatial Reference System 2011)	1116	North American Vertical Datum 1988	5103
LD38131417.las	NAD83 (National Spatial Reference System 2011)	1116	North American Vertical Datum 1988	5103
LD38131420.las	NAD83 (National Spatial Reference System 2011)	1116	North American Vertical Datum 1988	5103
LD38131423.las	NAD83 (National Spatial Reference System 2011)	1116	North American Vertical Datum 1988	5103
LD38131426.las	NAD83 (National Spatial Reference System 2011)	1116	North American Vertical Datum 1988	5103
LD38131429.las	NAD83 (National Spatial Reference System 2011)	1116	North American Vertical Datum 1988	5103
LD38131432.las	NAD83 (National Spatial Reference System 2011)	1116	North American Vertical Datum 1988	5103
LD38131435.las	NAD83 (National Spatial Reference System 2011)	1116	North American Vertical Datum 1988	5103
LD38131438.las	NAD83 (National Spatial Reference System 2011)	1116	North American Vertical Datum 1988	5103
LD38131441.las	NAD83 (National Spatial Reference System 2011)	1116	North American Vertical Datum 1988	5103
LD38131444.las	NAD83 (National Spatial Reference System 2011)	1116	North American Vertical Datum 1988	5103
LD38131447.las	NAD83 (National Spatial Reference System 2011)	1116	North American Vertical Datum 1988	5103
LD38131450.las	NAD83 (National Spatial Reference System 2011)	1116	North American Vertical Datum 1988	5103
LD38131453.las	NAD83 (National Spatial Reference System 2011)	1116	North American Vertical Datum 1988	5103
LD38131456.las	NAD83 (National Spatial Reference System 2011)	1116	North American Vertical Datum 1988	5103
LD38131459.las	NAD83 (National Spatial Reference System 2011)	1116	North American Vertical Datum 1988	5103
LD38131462.las	NAD83 (National Spatial Reference System 2011)	1116	North American Vertical Datum 1988	5103
LD38131465.las	NAD83 (National Spatial Reference System 2011)	1116	North American Vertical Datum 1988	5103
LD38131468.las	NAD83 (National Spatial Reference System 2011)	1116	North American Vertical Datum 1988	5103
LD38131471.las	NAD83 (National Spatial Reference System 2011)	1116	North American Vertical Datum 1988	5103
LD38131474.las	NAD83 (National Spatial Reference System 2011)	1116	North American Vertical Datum 1988	5103
LD38131477.las	NAD83 (National Spatial Reference System 2011)	1116	North American Vertical Datum 1988	5103
LD38131480.las	NAD83 (National Spatial Reference System 2011)	1116	North American Vertical Datum 1988	5103
LD38131483.las	NAD83 (National Spatial Reference System 2011)	1116	North American Vertical Datum 1988	5103
LD38131486.las	NAD83 (National Spatial Reference System 2011)	1116	North American Vertical Datum 1988	5103
LD38131489.las	NAD83 (National Spatial Reference System 2011)	1116	North American Vertical Datum 1988	5103

DPH-4 Report on Datums - continued

File	Horizontal Datum	EPSG Code	Vertical Datum	EPSG Code
LD38131492.las	NAD83 (National Spatial Reference System 2011)	1116	North American Vertical Datum 1988	5103
LD38131495.las	NAD83 (National Spatial Reference System 2011)	1116	North American Vertical Datum 1988	5103
LD38131498.las	NAD83 (National Spatial Reference System 2011)	1116	North American Vertical Datum 1988	5103
LD38131501.las	NAD83 (National Spatial Reference System 2011)	1116	North American Vertical Datum 1988	5103
LD38131504.las	NAD83 (National Spatial Reference System 2011)	1116	North American Vertical Datum 1988	5103
LD38131507.las	NAD83 (National Spatial Reference System 2011)	1116	North American Vertical Datum 1988	5103
LD38131510.las	NAD83 (National Spatial Reference System 2011)	1116	North American Vertical Datum 1988	5103
LD38131513.las	NAD83 (National Spatial Reference System 2011)	1116	North American Vertical Datum 1988	5103
LD38131516.las	NAD83 (National Spatial Reference System 2011)	1116	North American Vertical Datum 1988	5103
LD38131519.las	NAD83 (National Spatial Reference System 2011)	1116	North American Vertical Datum 1988	5103
LD38131522.las	NAD83 (National Spatial Reference System 2011)	1116	North American Vertical Datum 1988	5103
LD38131525.las	NAD83 (National Spatial Reference System 2011)	1116	North American Vertical Datum 1988	5103
LD38131528.las	NAD83 (National Spatial Reference System 2011)	1116	North American Vertical Datum 1988	5103
LD38131531.las	NAD83 (National Spatial Reference System 2011)	1116	North American Vertical Datum 1988	5103
LD38131534.las	NAD83 (National Spatial Reference System 2011)	1116	North American Vertical Datum 1988	5103
LD38131537.las	NAD83 (National Spatial Reference System 2011)	1116	North American Vertical Datum 1988	5103
LD38131540.las	NAD83 (National Spatial Reference System 2011)	1116	North American Vertical Datum 1988	5103
LD38131543.las	NAD83 (National Spatial Reference System 2011)	1116	North American Vertical Datum 1988	5103
LD38131546.las	NAD83 (National Spatial Reference System 2011)	1116	North American Vertical Datum 1988	5103
LD38131549.las	NAD83 (National Spatial Reference System 2011)	1116	North American Vertical Datum 1988	5103
LD38131552.las	NAD83 (National Spatial Reference System 2011)	1116	North American Vertical Datum 1988	5103
LD38131555.las	NAD83 (National Spatial Reference System 2011)	1116	North American Vertical Datum 1988	5103
LD38131558.las	NAD83 (National Spatial Reference System 2011)	1116	North American Vertical Datum 1988	5103
LD38131561.las	NAD83 (National Spatial Reference System 2011)	1116	North American Vertical Datum 1988	5103
LD38131564.las	NAD83 (National Spatial Reference System 2011)	1116	North American Vertical Datum 1988	5103
LD38131567.las	NAD83 (National Spatial Reference System 2011)	1116	North American Vertical Datum 1988	5103
LD38131570.las	NAD83 (National Spatial Reference System 2011)	1116	North American Vertical Datum 1988	5103
LD38131573.las	NAD83 (National Spatial Reference System 2011)	1116	North American Vertical Datum 1988	5103
LD38131576.las	NAD83 (National Spatial Reference System 2011)	1116	North American Vertical Datum 1988	5103
LD38131579.las	NAD83 (National Spatial Reference System 2011)	1116	North American Vertical Datum 1988	5103
LD38131582.las	NAD83 (National Spatial Reference System 2011)	1116	North American Vertical Datum 1988	5103
LD38131585.las	NAD83 (National Spatial Reference System 2011)	1116	North American Vertical Datum 1988	5103
LD38131588.las	NAD83 (National Spatial Reference System 2011)	1116	North American Vertical Datum 1988	5103
LD38131591.las	NAD83 (National Spatial Reference System 2011)	1116	North American Vertical Datum 1988	5103

DPH-4 Report on Datums - continued

File	Horizontal Datum	EPSG Code	Vertical Datum	EPSG Code
LD38131594.las	NAD83 (National Spatial Reference System 2011)	1116	North American Vertical Datum 1988	5103
LD38131597.las	NAD83 (National Spatial Reference System 2011)	1116	North American Vertical Datum 1988	5103
LD38131600.las	NAD83 (National Spatial Reference System 2011)	1116	North American Vertical Datum 1988	5103
LD38131603.las	NAD83 (National Spatial Reference System 2011)	1116	North American Vertical Datum 1988	5103
LD38131606.las	NAD83 (National Spatial Reference System 2011)	1116	North American Vertical Datum 1988	5103
LD38131609.las	NAD83 (National Spatial Reference System 2011)	1116	North American Vertical Datum 1988	5103
LD38131612.las	NAD83 (National Spatial Reference System 2011)	1116	North American Vertical Datum 1988	5103
LD38131615.las	NAD83 (National Spatial Reference System 2011)	1116	North American Vertical Datum 1988	5103
LD38131618.las	NAD83 (National Spatial Reference System 2011)	1116	North American Vertical Datum 1988	5103
LD38161339.las	NAD83 (National Spatial Reference System 2011)	1116	North American Vertical Datum 1988	5103
LD38161342.las	NAD83 (National Spatial Reference System 2011)	1116	North American Vertical Datum 1988	5103
LD38161345.las	NAD83 (National Spatial Reference System 2011)	1116	North American Vertical Datum 1988	5103
LD38161348.las	NAD83 (National Spatial Reference System 2011)	1116	North American Vertical Datum 1988	5103
LD38161351.las	NAD83 (National Spatial Reference System 2011)	1116	North American Vertical Datum 1988	5103
LD38161354.las	NAD83 (National Spatial Reference System 2011)	1116	North American Vertical Datum 1988	5103
LD38161357.las	NAD83 (National Spatial Reference System 2011)	1116	North American Vertical Datum 1988	5103
LD38161360.las	NAD83 (National Spatial Reference System 2011)	1116	North American Vertical Datum 1988	5103
LD38161363.las	NAD83 (National Spatial Reference System 2011)	1116	North American Vertical Datum 1988	5103
LD38161366.las	NAD83 (National Spatial Reference System 2011)	1116	North American Vertical Datum 1988	5103
LD38161369.las	NAD83 (National Spatial Reference System 2011)	1116	North American Vertical Datum 1988	5103
LD38161372.las	NAD83 (National Spatial Reference System 2011)	1116	North American Vertical Datum 1988	5103
LD38161375.las	NAD83 (National Spatial Reference System 2011)	1116	North American Vertical Datum 1988	5103
LD38161378.las	NAD83 (National Spatial Reference System 2011)	1116	North American Vertical Datum 1988	5103
LD38161381.las	NAD83 (National Spatial Reference System 2011)	1116	North American Vertical Datum 1988	5103
LD38161384.las	NAD83 (National Spatial Reference System 2011)	1116	North American Vertical Datum 1988	5103
LD38161387.las	NAD83 (National Spatial Reference System 2011)	1116	North American Vertical Datum 1988	5103
LD38161390.las	NAD83 (National Spatial Reference System 2011)	1116	North American Vertical Datum 1988	5103
LD38161393.las	NAD83 (National Spatial Reference System 2011)	1116	North American Vertical Datum 1988	5103
LD38161396.las	NAD83 (National Spatial Reference System 2011)	1116	North American Vertical Datum 1988	5103
LD38161399.las	NAD83 (National Spatial Reference System 2011)	1116	North American Vertical Datum 1988	5103
LD38161402.las	NAD83 (National Spatial Reference System 2011)	1116	North American Vertical Datum 1988	5103
LD38161405.las	NAD83 (National Spatial Reference System 2011)	1116	North American Vertical Datum 1988	5103
LD38161408.las	NAD83 (National Spatial Reference System 2011)	1116	North American Vertical Datum 1988	5103
LD38161411.las	NAD83 (National Spatial Reference System 2011)	1116	North American Vertical Datum 1988	5103

DPH-4 Report on Datums - continued

File	Horizontal Datum	EPSG Code	Vertical Datum	EPSG Code
LD38161414.las	NAD83 (National Spatial Reference System 2011)	1116	North American Vertical Datum 1988	5103
LD38161417.las	NAD83 (National Spatial Reference System 2011)	1116	North American Vertical Datum 1988	5103
LD38161420.las	NAD83 (National Spatial Reference System 2011)	1116	North American Vertical Datum 1988	5103
LD38161423.las	NAD83 (National Spatial Reference System 2011)	1116	North American Vertical Datum 1988	5103
LD38161426.las	NAD83 (National Spatial Reference System 2011)	1116	North American Vertical Datum 1988	5103
LD38161429.las	NAD83 (National Spatial Reference System 2011)	1116	North American Vertical Datum 1988	5103
LD38161432.las	NAD83 (National Spatial Reference System 2011)	1116	North American Vertical Datum 1988	5103
LD38161435.las	NAD83 (National Spatial Reference System 2011)	1116	North American Vertical Datum 1988	5103
LD38161438.las	NAD83 (National Spatial Reference System 2011)	1116	North American Vertical Datum 1988	5103
LD38161441.las	NAD83 (National Spatial Reference System 2011)	1116	North American Vertical Datum 1988	5103
LD38161444.las	NAD83 (National Spatial Reference System 2011)	1116	North American Vertical Datum 1988	5103
LD38161447.las	NAD83 (National Spatial Reference System 2011)	1116	North American Vertical Datum 1988	5103
LD38161450.las	NAD83 (National Spatial Reference System 2011)	1116	North American Vertical Datum 1988	5103
LD38161453.las	NAD83 (National Spatial Reference System 2011)	1116	North American Vertical Datum 1988	5103
LD38161456.las	NAD83 (National Spatial Reference System 2011)	1116	North American Vertical Datum 1988	5103
LD38161459.las	NAD83 (National Spatial Reference System 2011)	1116	North American Vertical Datum 1988	5103
LD38161462.las	NAD83 (National Spatial Reference System 2011)	1116	North American Vertical Datum 1988	5103
LD38161465.las	NAD83 (National Spatial Reference System 2011)	1116	North American Vertical Datum 1988	5103
LD38161468.las	NAD83 (National Spatial Reference System 2011)	1116	North American Vertical Datum 1988	5103
LD38161471.las	NAD83 (National Spatial Reference System 2011)	1116	North American Vertical Datum 1988	5103
LD38161474.las	NAD83 (National Spatial Reference System 2011)	1116	North American Vertical Datum 1988	5103
LD38161477.las	NAD83 (National Spatial Reference System 2011)	1116	North American Vertical Datum 1988	5103
LD38161480.las	NAD83 (National Spatial Reference System 2011)	1116	North American Vertical Datum 1988	5103
LD38161483.las	NAD83 (National Spatial Reference System 2011)	1116	North American Vertical Datum 1988	5103
LD38161486.las	NAD83 (National Spatial Reference System 2011)	1116	North American Vertical Datum 1988	5103
LD38161489.las	NAD83 (National Spatial Reference System 2011)	1116	North American Vertical Datum 1988	5103
LD38161492.las	NAD83 (National Spatial Reference System 2011)	1116	North American Vertical Datum 1988	5103
LD38161495.las	NAD83 (National Spatial Reference System 2011)	1116	North American Vertical Datum 1988	5103
LD38161498.las	NAD83 (National Spatial Reference System 2011)	1116	North American Vertical Datum 1988	5103
LD38161501.las	NAD83 (National Spatial Reference System 2011)	1116	North American Vertical Datum 1988	5103
LD38161504.las	NAD83 (National Spatial Reference System 2011)	1116	North American Vertical Datum 1988	5103
LD38161507.las	NAD83 (National Spatial Reference System 2011)	1116	North American Vertical Datum 1988	5103
LD38161510.las	NAD83 (National Spatial Reference System 2011)	1116	North American Vertical Datum 1988	5103
LD38161513.las	NAD83 (National Spatial Reference System 2011)	1116	North American Vertical Datum 1988	5103

DPH-4 Report on Datums - continued

File	Horizontal Datum	EPSG Code	Vertical Datum	EPSG Code
LD38161516.las	NAD83 (National Spatial Reference System 2011)	1116	North American Vertical Datum 1988	5103
LD38161519.las	NAD83 (National Spatial Reference System 2011)	1116	North American Vertical Datum 1988	5103
LD38161522.las	NAD83 (National Spatial Reference System 2011)	1116	North American Vertical Datum 1988	5103
LD38161525.las	NAD83 (National Spatial Reference System 2011)	1116	North American Vertical Datum 1988	5103
LD38161528.las	NAD83 (National Spatial Reference System 2011)	1116	North American Vertical Datum 1988	5103
LD38161531.las	NAD83 (National Spatial Reference System 2011)	1116	North American Vertical Datum 1988	5103
LD38161534.las	NAD83 (National Spatial Reference System 2011)	1116	North American Vertical Datum 1988	5103
LD38161537.las	NAD83 (National Spatial Reference System 2011)	1116	North American Vertical Datum 1988	5103
LD38161540.las	NAD83 (National Spatial Reference System 2011)	1116	North American Vertical Datum 1988	5103
LD38161543.las	NAD83 (National Spatial Reference System 2011)	1116	North American Vertical Datum 1988	5103
LD38161546.las	NAD83 (National Spatial Reference System 2011)	1116	North American Vertical Datum 1988	5103
LD38161549.las	NAD83 (National Spatial Reference System 2011)	1116	North American Vertical Datum 1988	5103
LD38161552.las	NAD83 (National Spatial Reference System 2011)	1116	North American Vertical Datum 1988	5103
LD38161555.las	NAD83 (National Spatial Reference System 2011)	1116	North American Vertical Datum 1988	5103
LD38161558.las	NAD83 (National Spatial Reference System 2011)	1116	North American Vertical Datum 1988	5103
LD38161561.las	NAD83 (National Spatial Reference System 2011)	1116	North American Vertical Datum 1988	5103
LD38161564.las	NAD83 (National Spatial Reference System 2011)	1116	North American Vertical Datum 1988	5103
LD38161567.las	NAD83 (National Spatial Reference System 2011)	1116	North American Vertical Datum 1988	5103
LD38161570.las	NAD83 (National Spatial Reference System 2011)	1116	North American Vertical Datum 1988	5103
LD38161573.las	NAD83 (National Spatial Reference System 2011)	1116	North American Vertical Datum 1988	5103
LD38161576.las	NAD83 (National Spatial Reference System 2011)	1116	North American Vertical Datum 1988	5103
LD38161579.las	NAD83 (National Spatial Reference System 2011)	1116	North American Vertical Datum 1988	5103
LD38161582.las	NAD83 (National Spatial Reference System 2011)	1116	North American Vertical Datum 1988	5103
LD38161585.las	NAD83 (National Spatial Reference System 2011)	1116	North American Vertical Datum 1988	5103
LD38161588.las	NAD83 (National Spatial Reference System 2011)	1116	North American Vertical Datum 1988	5103
LD38161591.las	NAD83 (National Spatial Reference System 2011)	1116	North American Vertical Datum 1988	5103
LD38161594.las	NAD83 (National Spatial Reference System 2011)	1116	North American Vertical Datum 1988	5103
LD38161597.las	NAD83 (National Spatial Reference System 2011)	1116	North American Vertical Datum 1988	5103
LD38161600.las	NAD83 (National Spatial Reference System 2011)	1116	North American Vertical Datum 1988	5103
LD38161603.las	NAD83 (National Spatial Reference System 2011)	1116	North American Vertical Datum 1988	5103
LD38161606.las	NAD83 (National Spatial Reference System 2011)	1116	North American Vertical Datum 1988	5103
LD38161609.las	NAD83 (National Spatial Reference System 2011)	1116	North American Vertical Datum 1988	5103
LD38161612.las	NAD83 (National Spatial Reference System 2011)	1116	North American Vertical Datum 1988	5103
LD38161615.las	NAD83 (National Spatial Reference System 2011)	1116	North American Vertical Datum 1988	5103

DPH-4 Report on Datums - continued

File	Horizontal Datum	EPSG Code	Vertical Datum	EPSG Code
LD38161618.las	NAD83 (National Spatial Reference System 2011)	1116	North American Vertical Datum 1988	5103
LD38161621.las	NAD83 (National Spatial Reference System 2011)	1116	North American Vertical Datum 1988	5103
LD38191339.las	NAD83 (National Spatial Reference System 2011)	1116	North American Vertical Datum 1988	5103
LD38191342.las	NAD83 (National Spatial Reference System 2011)	1116	North American Vertical Datum 1988	5103
LD38191345.las	NAD83 (National Spatial Reference System 2011)	1116	North American Vertical Datum 1988	5103
LD38191348.las	NAD83 (National Spatial Reference System 2011)	1116	North American Vertical Datum 1988	5103
LD38191351.las	NAD83 (National Spatial Reference System 2011)	1116	North American Vertical Datum 1988	5103
LD38191354.las	NAD83 (National Spatial Reference System 2011)	1116	North American Vertical Datum 1988	5103
LD38191357.las	NAD83 (National Spatial Reference System 2011)	1116	North American Vertical Datum 1988	5103
LD38191360.las	NAD83 (National Spatial Reference System 2011)	1116	North American Vertical Datum 1988	5103
LD38191363.las	NAD83 (National Spatial Reference System 2011)	1116	North American Vertical Datum 1988	5103
LD38191366.las	NAD83 (National Spatial Reference System 2011)	1116	North American Vertical Datum 1988	5103
LD38191369.las	NAD83 (National Spatial Reference System 2011)	1116	North American Vertical Datum 1988	5103
LD38191372.las	NAD83 (National Spatial Reference System 2011)	1116	North American Vertical Datum 1988	5103
LD38191375.las	NAD83 (National Spatial Reference System 2011)	1116	North American Vertical Datum 1988	5103
LD38191378.las	NAD83 (National Spatial Reference System 2011)	1116	North American Vertical Datum 1988	5103
LD38191381.las	NAD83 (National Spatial Reference System 2011)	1116	North American Vertical Datum 1988	5103
LD38191384.las	NAD83 (National Spatial Reference System 2011)	1116	North American Vertical Datum 1988	5103
LD38191387.las	NAD83 (National Spatial Reference System 2011)	1116	North American Vertical Datum 1988	5103
LD38191390.las	NAD83 (National Spatial Reference System 2011)	1116	North American Vertical Datum 1988	5103
LD38191393.las	NAD83 (National Spatial Reference System 2011)	1116	North American Vertical Datum 1988	5103
LD38191396.las	NAD83 (National Spatial Reference System 2011)	1116	North American Vertical Datum 1988	5103
LD38191399.las	NAD83 (National Spatial Reference System 2011)	1116	North American Vertical Datum 1988	5103
LD38191402.las	NAD83 (National Spatial Reference System 2011)	1116	North American Vertical Datum 1988	5103
LD38191405.las	NAD83 (National Spatial Reference System 2011)	1116	North American Vertical Datum 1988	5103
LD38191408.las	NAD83 (National Spatial Reference System 2011)	1116	North American Vertical Datum 1988	5103
LD38191411.las	NAD83 (National Spatial Reference System 2011)	1116	North American Vertical Datum 1988	5103
LD38191414.las	NAD83 (National Spatial Reference System 2011)	1116	North American Vertical Datum 1988	5103
LD38191417.las	NAD83 (National Spatial Reference System 2011)	1116	North American Vertical Datum 1988	5103
LD38191420.las	NAD83 (National Spatial Reference System 2011)	1116	North American Vertical Datum 1988	5103
LD38191423.las	NAD83 (National Spatial Reference System 2011)	1116	North American Vertical Datum 1988	5103
LD38191426.las	NAD83 (National Spatial Reference System 2011)	1116	North American Vertical Datum 1988	5103
LD38191429.las	NAD83 (National Spatial Reference System 2011)	1116	North American Vertical Datum 1988	5103
LD38191432.las	NAD83 (National Spatial Reference System 2011)	1116	North American Vertical Datum 1988	5103

DPH-4 Report on Datums - continued

File	Horizontal Datum	EPSG Code	Vertical Datum	EPSG Code
LD38191435.las	NAD83 (National Spatial Reference System 2011)	1116	North American Vertical Datum 1988	5103
LD38191438.las	NAD83 (National Spatial Reference System 2011)	1116	North American Vertical Datum 1988	5103
LD38191441.las	NAD83 (National Spatial Reference System 2011)	1116	North American Vertical Datum 1988	5103
LD38191444.las	NAD83 (National Spatial Reference System 2011)	1116	North American Vertical Datum 1988	5103
LD38191447.las	NAD83 (National Spatial Reference System 2011)	1116	North American Vertical Datum 1988	5103
LD38191450.las	NAD83 (National Spatial Reference System 2011)	1116	North American Vertical Datum 1988	5103
LD38191453.las	NAD83 (National Spatial Reference System 2011)	1116	North American Vertical Datum 1988	5103
LD38191456.las	NAD83 (National Spatial Reference System 2011)	1116	North American Vertical Datum 1988	5103
LD38191459.las	NAD83 (National Spatial Reference System 2011)	1116	North American Vertical Datum 1988	5103
LD38191462.las	NAD83 (National Spatial Reference System 2011)	1116	North American Vertical Datum 1988	5103
LD38191465.las	NAD83 (National Spatial Reference System 2011)	1116	North American Vertical Datum 1988	5103
LD38191468.las	NAD83 (National Spatial Reference System 2011)	1116	North American Vertical Datum 1988	5103
LD38191471.las	NAD83 (National Spatial Reference System 2011)	1116	North American Vertical Datum 1988	5103
LD38191474.las	NAD83 (National Spatial Reference System 2011)	1116	North American Vertical Datum 1988	5103
LD38191477.las	NAD83 (National Spatial Reference System 2011)	1116	North American Vertical Datum 1988	5103
LD38191480.las	NAD83 (National Spatial Reference System 2011)	1116	North American Vertical Datum 1988	5103
LD38191483.las	NAD83 (National Spatial Reference System 2011)	1116	North American Vertical Datum 1988	5103
LD38191486.las	NAD83 (National Spatial Reference System 2011)	1116	North American Vertical Datum 1988	5103
LD38191489.las	NAD83 (National Spatial Reference System 2011)	1116	North American Vertical Datum 1988	5103
LD38191492.las	NAD83 (National Spatial Reference System 2011)	1116	North American Vertical Datum 1988	5103
LD38191495.las	NAD83 (National Spatial Reference System 2011)	1116	North American Vertical Datum 1988	5103
LD38191498.las	NAD83 (National Spatial Reference System 2011)	1116	North American Vertical Datum 1988	5103
LD38191501.las	NAD83 (National Spatial Reference System 2011)	1116	North American Vertical Datum 1988	5103
LD38191504.las	NAD83 (National Spatial Reference System 2011)	1116	North American Vertical Datum 1988	5103
LD38191507.las	NAD83 (National Spatial Reference System 2011)	1116	North American Vertical Datum 1988	5103
LD38191510.las	NAD83 (National Spatial Reference System 2011)	1116	North American Vertical Datum 1988	5103
LD38191513.las	NAD83 (National Spatial Reference System 2011)	1116	North American Vertical Datum 1988	5103
LD38191516.las	NAD83 (National Spatial Reference System 2011)	1116	North American Vertical Datum 1988	5103
LD38191519.las	NAD83 (National Spatial Reference System 2011)	1116	North American Vertical Datum 1988	5103
LD38191522.las	NAD83 (National Spatial Reference System 2011)	1116	North American Vertical Datum 1988	5103
LD38191525.las	NAD83 (National Spatial Reference System 2011)	1116	North American Vertical Datum 1988	5103
LD38191528.las	NAD83 (National Spatial Reference System 2011)	1116	North American Vertical Datum 1988	5103
LD38191531.las	NAD83 (National Spatial Reference System 2011)	1116	North American Vertical Datum 1988	5103
LD38191534.las	NAD83 (National Spatial Reference System 2011)	1116	North American Vertical Datum 1988	5103

DPH-4 Report on Datums - continued

File	Horizontal Datum	EPSG Code	Vertical Datum	EPSG Code
LD38191537.las	NAD83 (National Spatial Reference System 2011)	1116	North American Vertical Datum 1988	5103
LD38191540.las	NAD83 (National Spatial Reference System 2011)	1116	North American Vertical Datum 1988	5103
LD38191543.las	NAD83 (National Spatial Reference System 2011)	1116	North American Vertical Datum 1988	5103
LD38191546.las	NAD83 (National Spatial Reference System 2011)	1116	North American Vertical Datum 1988	5103
LD38191549.las	NAD83 (National Spatial Reference System 2011)	1116	North American Vertical Datum 1988	5103
LD38191552.las	NAD83 (National Spatial Reference System 2011)	1116	North American Vertical Datum 1988	5103
LD38191555.las	NAD83 (National Spatial Reference System 2011)	1116	North American Vertical Datum 1988	5103
LD38191558.las	NAD83 (National Spatial Reference System 2011)	1116	North American Vertical Datum 1988	5103
LD38191561.las	NAD83 (National Spatial Reference System 2011)	1116	North American Vertical Datum 1988	5103
LD38191564.las	NAD83 (National Spatial Reference System 2011)	1116	North American Vertical Datum 1988	5103
LD38191567.las	NAD83 (National Spatial Reference System 2011)	1116	North American Vertical Datum 1988	5103
LD38191570.las	NAD83 (National Spatial Reference System 2011)	1116	North American Vertical Datum 1988	5103
LD38191573.las	NAD83 (National Spatial Reference System 2011)	1116	North American Vertical Datum 1988	5103
LD38191576.las	NAD83 (National Spatial Reference System 2011)	1116	North American Vertical Datum 1988	5103
LD38191579.las	NAD83 (National Spatial Reference System 2011)	1116	North American Vertical Datum 1988	5103
LD38191582.las	NAD83 (National Spatial Reference System 2011)	1116	North American Vertical Datum 1988	5103
LD38191585.las	NAD83 (National Spatial Reference System 2011)	1116	North American Vertical Datum 1988	5103
LD38191588.las	NAD83 (National Spatial Reference System 2011)	1116	North American Vertical Datum 1988	5103
LD38191591.las	NAD83 (National Spatial Reference System 2011)	1116	North American Vertical Datum 1988	5103
LD38191594.las	NAD83 (National Spatial Reference System 2011)	1116	North American Vertical Datum 1988	5103
LD38191597.las	NAD83 (National Spatial Reference System 2011)	1116	North American Vertical Datum 1988	5103
LD38191600.las	NAD83 (National Spatial Reference System 2011)	1116	North American Vertical Datum 1988	5103
LD38191603.las	NAD83 (National Spatial Reference System 2011)	1116	North American Vertical Datum 1988	5103
LD38191606.las	NAD83 (National Spatial Reference System 2011)	1116	North American Vertical Datum 1988	5103
LD38191609.las	NAD83 (National Spatial Reference System 2011)	1116	North American Vertical Datum 1988	5103
LD38191612.las	NAD83 (National Spatial Reference System 2011)	1116	North American Vertical Datum 1988	5103
LD38191615.las	NAD83 (National Spatial Reference System 2011)	1116	North American Vertical Datum 1988	5103
LD38191618.las	NAD83 (National Spatial Reference System 2011)	1116	North American Vertical Datum 1988	5103
LD38191621.las	NAD83 (National Spatial Reference System 2011)	1116	North American Vertical Datum 1988	5103
LD38221339.las	NAD83 (National Spatial Reference System 2011)	1116	North American Vertical Datum 1988	5103
LD38221342.las	NAD83 (National Spatial Reference System 2011)	1116	North American Vertical Datum 1988	5103
LD38221345.las	NAD83 (National Spatial Reference System 2011)	1116	North American Vertical Datum 1988	5103
LD38221348.las	NAD83 (National Spatial Reference System 2011)	1116	North American Vertical Datum 1988	5103
LD38221351.las	NAD83 (National Spatial Reference System 2011)	1116	North American Vertical Datum 1988	5103

DPH-4 Report on Datums - continued

File	Horizontal Datum	EPSG Code	Vertical Datum	EPSG Code
LD38221354.las	NAD83 (National Spatial Reference System 2011)	1116	North American Vertical Datum 1988	5103
LD38221357.las	NAD83 (National Spatial Reference System 2011)	1116	North American Vertical Datum 1988	5103
LD38221360.las	NAD83 (National Spatial Reference System 2011)	1116	North American Vertical Datum 1988	5103
LD38221363.las	NAD83 (National Spatial Reference System 2011)	1116	North American Vertical Datum 1988	5103
LD38221366.las	NAD83 (National Spatial Reference System 2011)	1116	North American Vertical Datum 1988	5103
LD38221369.las	NAD83 (National Spatial Reference System 2011)	1116	North American Vertical Datum 1988	5103
LD38221372.las	NAD83 (National Spatial Reference System 2011)	1116	North American Vertical Datum 1988	5103
LD38221375.las	NAD83 (National Spatial Reference System 2011)	1116	North American Vertical Datum 1988	5103
LD38221378.las	NAD83 (National Spatial Reference System 2011)	1116	North American Vertical Datum 1988	5103
LD38221381.las	NAD83 (National Spatial Reference System 2011)	1116	North American Vertical Datum 1988	5103
LD38221384.las	NAD83 (National Spatial Reference System 2011)	1116	North American Vertical Datum 1988	5103
LD38221387.las	NAD83 (National Spatial Reference System 2011)	1116	North American Vertical Datum 1988	5103
LD38221390.las	NAD83 (National Spatial Reference System 2011)	1116	North American Vertical Datum 1988	5103
LD38221393.las	NAD83 (National Spatial Reference System 2011)	1116	North American Vertical Datum 1988	5103
LD38221396.las	NAD83 (National Spatial Reference System 2011)	1116	North American Vertical Datum 1988	5103
LD38221399.las	NAD83 (National Spatial Reference System 2011)	1116	North American Vertical Datum 1988	5103
LD38221402.las	NAD83 (National Spatial Reference System 2011)	1116	North American Vertical Datum 1988	5103
LD38221405.las	NAD83 (National Spatial Reference System 2011)	1116	North American Vertical Datum 1988	5103
LD38221408.las	NAD83 (National Spatial Reference System 2011)	1116	North American Vertical Datum 1988	5103
LD38221411.las	NAD83 (National Spatial Reference System 2011)	1116	North American Vertical Datum 1988	5103
LD38221414.las	NAD83 (National Spatial Reference System 2011)	1116	North American Vertical Datum 1988	5103
LD38221417.las	NAD83 (National Spatial Reference System 2011)	1116	North American Vertical Datum 1988	5103
LD38221420.las	NAD83 (National Spatial Reference System 2011)	1116	North American Vertical Datum 1988	5103
LD38221423.las	NAD83 (National Spatial Reference System 2011)	1116	North American Vertical Datum 1988	5103
LD38221426.las	NAD83 (National Spatial Reference System 2011)	1116	North American Vertical Datum 1988	5103
LD38221429.las	NAD83 (National Spatial Reference System 2011)	1116	North American Vertical Datum 1988	5103
LD38221432.las	NAD83 (National Spatial Reference System 2011)	1116	North American Vertical Datum 1988	5103
LD38221435.las	NAD83 (National Spatial Reference System 2011)	1116	North American Vertical Datum 1988	5103
LD38221438.las	NAD83 (National Spatial Reference System 2011)	1116	North American Vertical Datum 1988	5103
LD38221441.las	NAD83 (National Spatial Reference System 2011)	1116	North American Vertical Datum 1988	5103
LD38221444.las	NAD83 (National Spatial Reference System 2011)	1116	North American Vertical Datum 1988	5103
LD38221447.las	NAD83 (National Spatial Reference System 2011)	1116	North American Vertical Datum 1988	5103
LD38221450.las	NAD83 (National Spatial Reference System 2011)	1116	North American Vertical Datum 1988	5103
LD38221453.las	NAD83 (National Spatial Reference System 2011)	1116	North American Vertical Datum 1988	5103

DPH-4 Report on Datums - continued

File	Horizontal Datum	EPSG Code	Vertical Datum	EPSG Code
LD38221456.las	NAD83 (National Spatial Reference System 2011)	1116	North American Vertical Datum 1988	5103
LD38221459.las	NAD83 (National Spatial Reference System 2011)	1116	North American Vertical Datum 1988	5103
LD38221462.las	NAD83 (National Spatial Reference System 2011)	1116	North American Vertical Datum 1988	5103
LD38221465.las	NAD83 (National Spatial Reference System 2011)	1116	North American Vertical Datum 1988	5103
LD38221468.las	NAD83 (National Spatial Reference System 2011)	1116	North American Vertical Datum 1988	5103
LD38221471.las	NAD83 (National Spatial Reference System 2011)	1116	North American Vertical Datum 1988	5103
LD38221474.las	NAD83 (National Spatial Reference System 2011)	1116	North American Vertical Datum 1988	5103
LD38221477.las	NAD83 (National Spatial Reference System 2011)	1116	North American Vertical Datum 1988	5103
LD38221480.las	NAD83 (National Spatial Reference System 2011)	1116	North American Vertical Datum 1988	5103
LD38221483.las	NAD83 (National Spatial Reference System 2011)	1116	North American Vertical Datum 1988	5103
LD38221486.las	NAD83 (National Spatial Reference System 2011)	1116	North American Vertical Datum 1988	5103
LD38221489.las	NAD83 (National Spatial Reference System 2011)	1116	North American Vertical Datum 1988	5103
LD38221492.las	NAD83 (National Spatial Reference System 2011)	1116	North American Vertical Datum 1988	5103
LD38221495.las	NAD83 (National Spatial Reference System 2011)	1116	North American Vertical Datum 1988	5103
LD38221498.las	NAD83 (National Spatial Reference System 2011)	1116	North American Vertical Datum 1988	5103
LD38221501.las	NAD83 (National Spatial Reference System 2011)	1116	North American Vertical Datum 1988	5103
LD38221504.las	NAD83 (National Spatial Reference System 2011)	1116	North American Vertical Datum 1988	5103
LD38221507.las	NAD83 (National Spatial Reference System 2011)	1116	North American Vertical Datum 1988	5103
LD38221510.las	NAD83 (National Spatial Reference System 2011)	1116	North American Vertical Datum 1988	5103
LD38221513.las	NAD83 (National Spatial Reference System 2011)	1116	North American Vertical Datum 1988	5103
LD38221516.las	NAD83 (National Spatial Reference System 2011)	1116	North American Vertical Datum 1988	5103
LD38221519.las	NAD83 (National Spatial Reference System 2011)	1116	North American Vertical Datum 1988	5103
LD38221522.las	NAD83 (National Spatial Reference System 2011)	1116	North American Vertical Datum 1988	5103
LD38221525.las	NAD83 (National Spatial Reference System 2011)	1116	North American Vertical Datum 1988	5103
LD38221528.las	NAD83 (National Spatial Reference System 2011)	1116	North American Vertical Datum 1988	5103
LD38221531.las	NAD83 (National Spatial Reference System 2011)	1116	North American Vertical Datum 1988	5103
LD38221534.las	NAD83 (National Spatial Reference System 2011)	1116	North American Vertical Datum 1988	5103
LD38221537.las	NAD83 (National Spatial Reference System 2011)	1116	North American Vertical Datum 1988	5103
LD38221540.las	NAD83 (National Spatial Reference System 2011)	1116	North American Vertical Datum 1988	5103
LD38221543.las	NAD83 (National Spatial Reference System 2011)	1116	North American Vertical Datum 1988	5103
LD38221546.las	NAD83 (National Spatial Reference System 2011)	1116	North American Vertical Datum 1988	5103
LD38221549.las	NAD83 (National Spatial Reference System 2011)	1116	North American Vertical Datum 1988	5103
LD38221552.las	NAD83 (National Spatial Reference System 2011)	1116	North American Vertical Datum 1988	5103
LD38221555.las	NAD83 (National Spatial Reference System 2011)	1116	North American Vertical Datum 1988	5103

DPH-4 Report on Datums - continued

File	Horizontal Datum	EPSG Code	Vertical Datum	EPSG Code
LD38221558.las	NAD83 (National Spatial Reference System 2011)	1116	North American Vertical Datum 1988	5103
LD38221561.las	NAD83 (National Spatial Reference System 2011)	1116	North American Vertical Datum 1988	5103
LD38221564.las	NAD83 (National Spatial Reference System 2011)	1116	North American Vertical Datum 1988	5103
LD38221567.las	NAD83 (National Spatial Reference System 2011)	1116	North American Vertical Datum 1988	5103
LD38221570.las	NAD83 (National Spatial Reference System 2011)	1116	North American Vertical Datum 1988	5103
LD38221573.las	NAD83 (National Spatial Reference System 2011)	1116	North American Vertical Datum 1988	5103
LD38221576.las	NAD83 (National Spatial Reference System 2011)	1116	North American Vertical Datum 1988	5103
LD38221579.las	NAD83 (National Spatial Reference System 2011)	1116	North American Vertical Datum 1988	5103
LD38221582.las	NAD83 (National Spatial Reference System 2011)	1116	North American Vertical Datum 1988	5103
LD38221585.las	NAD83 (National Spatial Reference System 2011)	1116	North American Vertical Datum 1988	5103
LD38221588.las	NAD83 (National Spatial Reference System 2011)	1116	North American Vertical Datum 1988	5103
LD38221591.las	NAD83 (National Spatial Reference System 2011)	1116	North American Vertical Datum 1988	5103
LD38221594.las	NAD83 (National Spatial Reference System 2011)	1116	North American Vertical Datum 1988	5103
LD38221597.las	NAD83 (National Spatial Reference System 2011)	1116	North American Vertical Datum 1988	5103
LD38221600.las	NAD83 (National Spatial Reference System 2011)	1116	North American Vertical Datum 1988	5103
LD38221603.las	NAD83 (National Spatial Reference System 2011)	1116	North American Vertical Datum 1988	5103
LD38221606.las	NAD83 (National Spatial Reference System 2011)	1116	North American Vertical Datum 1988	5103
LD38221609.las	NAD83 (National Spatial Reference System 2011)	1116	North American Vertical Datum 1988	5103
LD38221612.las	NAD83 (National Spatial Reference System 2011)	1116	North American Vertical Datum 1988	5103
LD38221615.las	NAD83 (National Spatial Reference System 2011)	1116	North American Vertical Datum 1988	5103
LD38221618.las	NAD83 (National Spatial Reference System 2011)	1116	North American Vertical Datum 1988	5103
LD38221621.las	NAD83 (National Spatial Reference System 2011)	1116	North American Vertical Datum 1988	5103
LD38251339.las	NAD83 (National Spatial Reference System 2011)	1116	North American Vertical Datum 1988	5103
LD38251342.las	NAD83 (National Spatial Reference System 2011)	1116	North American Vertical Datum 1988	5103
LD38251345.las	NAD83 (National Spatial Reference System 2011)	1116	North American Vertical Datum 1988	5103
LD38251348.las	NAD83 (National Spatial Reference System 2011)	1116	North American Vertical Datum 1988	5103
LD38251351.las	NAD83 (National Spatial Reference System 2011)	1116	North American Vertical Datum 1988	5103
LD38251354.las	NAD83 (National Spatial Reference System 2011)	1116	North American Vertical Datum 1988	5103
LD38251357.las	NAD83 (National Spatial Reference System 2011)	1116	North American Vertical Datum 1988	5103
LD38251360.las	NAD83 (National Spatial Reference System 2011)	1116	North American Vertical Datum 1988	5103
LD38251363.las	NAD83 (National Spatial Reference System 2011)	1116	North American Vertical Datum 1988	5103
LD38251366.las	NAD83 (National Spatial Reference System 2011)	1116	North American Vertical Datum 1988	5103
LD38251369.las	NAD83 (National Spatial Reference System 2011)	1116	North American Vertical Datum 1988	5103
LD38251372.las	NAD83 (National Spatial Reference System 2011)	1116	North American Vertical Datum 1988	5103

DPH-4 Report on Datums - continued

File	Horizontal Datum	EPSG Code	Vertical Datum	EPSG Code
LD38251375.las	NAD83 (National Spatial Reference System 2011)	1116	North American Vertical Datum 1988	5103
LD38251378.las	NAD83 (National Spatial Reference System 2011)	1116	North American Vertical Datum 1988	5103
LD38251381.las	NAD83 (National Spatial Reference System 2011)	1116	North American Vertical Datum 1988	5103
LD38251384.las	NAD83 (National Spatial Reference System 2011)	1116	North American Vertical Datum 1988	5103
LD38251387.las	NAD83 (National Spatial Reference System 2011)	1116	North American Vertical Datum 1988	5103
LD38251390.las	NAD83 (National Spatial Reference System 2011)	1116	North American Vertical Datum 1988	5103
LD38251393.las	NAD83 (National Spatial Reference System 2011)	1116	North American Vertical Datum 1988	5103
LD38251396.las	NAD83 (National Spatial Reference System 2011)	1116	North American Vertical Datum 1988	5103
LD38251399.las	NAD83 (National Spatial Reference System 2011)	1116	North American Vertical Datum 1988	5103
LD38251402.las	NAD83 (National Spatial Reference System 2011)	1116	North American Vertical Datum 1988	5103
LD38251405.las	NAD83 (National Spatial Reference System 2011)	1116	North American Vertical Datum 1988	5103
LD38251408.las	NAD83 (National Spatial Reference System 2011)	1116	North American Vertical Datum 1988	5103
LD38251411.las	NAD83 (National Spatial Reference System 2011)	1116	North American Vertical Datum 1988	5103
LD38251414.las	NAD83 (National Spatial Reference System 2011)	1116	North American Vertical Datum 1988	5103
LD38251417.las	NAD83 (National Spatial Reference System 2011)	1116	North American Vertical Datum 1988	5103
LD38251420.las	NAD83 (National Spatial Reference System 2011)	1116	North American Vertical Datum 1988	5103
LD38251423.las	NAD83 (National Spatial Reference System 2011)	1116	North American Vertical Datum 1988	5103
LD38251426.las	NAD83 (National Spatial Reference System 2011)	1116	North American Vertical Datum 1988	5103
LD38251429.las	NAD83 (National Spatial Reference System 2011)	1116	North American Vertical Datum 1988	5103
LD38251432.las	NAD83 (National Spatial Reference System 2011)	1116	North American Vertical Datum 1988	5103
LD38251435.las	NAD83 (National Spatial Reference System 2011)	1116	North American Vertical Datum 1988	5103
LD38251438.las	NAD83 (National Spatial Reference System 2011)	1116	North American Vertical Datum 1988	5103
LD38251441.las	NAD83 (National Spatial Reference System 2011)	1116	North American Vertical Datum 1988	5103
LD38251444.las	NAD83 (National Spatial Reference System 2011)	1116	North American Vertical Datum 1988	5103
LD38251447.las	NAD83 (National Spatial Reference System 2011)	1116	North American Vertical Datum 1988	5103
LD38251450.las	NAD83 (National Spatial Reference System 2011)	1116	North American Vertical Datum 1988	5103
LD38251453.las	NAD83 (National Spatial Reference System 2011)	1116	North American Vertical Datum 1988	5103
LD38251456.las	NAD83 (National Spatial Reference System 2011)	1116	North American Vertical Datum 1988	5103
LD38251459.las	NAD83 (National Spatial Reference System 2011)	1116	North American Vertical Datum 1988	5103
LD38251462.las	NAD83 (National Spatial Reference System 2011)	1116	North American Vertical Datum 1988	5103
LD38251465.las	NAD83 (National Spatial Reference System 2011)	1116	North American Vertical Datum 1988	5103
LD38251468.las	NAD83 (National Spatial Reference System 2011)	1116	North American Vertical Datum 1988	5103
LD38251471.las	NAD83 (National Spatial Reference System 2011)	1116	North American Vertical Datum 1988	5103
LD38251474.las	NAD83 (National Spatial Reference System 2011)	1116	North American Vertical Datum 1988	5103

DPH-4 Report on Datums - continued

File	Horizontal Datum	EPSG Code	Vertical Datum	EPSG Code
LD38251477.las	NAD83 (National Spatial Reference System 2011)	1116	North American Vertical Datum 1988	5103
LD38251480.las	NAD83 (National Spatial Reference System 2011)	1116	North American Vertical Datum 1988	5103
LD38251483.las	NAD83 (National Spatial Reference System 2011)	1116	North American Vertical Datum 1988	5103
LD38251486.las	NAD83 (National Spatial Reference System 2011)	1116	North American Vertical Datum 1988	5103
LD38251489.las	NAD83 (National Spatial Reference System 2011)	1116	North American Vertical Datum 1988	5103
LD38251492.las	NAD83 (National Spatial Reference System 2011)	1116	North American Vertical Datum 1988	5103
LD38251495.las	NAD83 (National Spatial Reference System 2011)	1116	North American Vertical Datum 1988	5103
LD38251498.las	NAD83 (National Spatial Reference System 2011)	1116	North American Vertical Datum 1988	5103
LD38251501.las	NAD83 (National Spatial Reference System 2011)	1116	North American Vertical Datum 1988	5103
LD38251504.las	NAD83 (National Spatial Reference System 2011)	1116	North American Vertical Datum 1988	5103
LD38251507.las	NAD83 (National Spatial Reference System 2011)	1116	North American Vertical Datum 1988	5103
LD38251510.las	NAD83 (National Spatial Reference System 2011)	1116	North American Vertical Datum 1988	5103
LD38251513.las	NAD83 (National Spatial Reference System 2011)	1116	North American Vertical Datum 1988	5103
LD38251516.las	NAD83 (National Spatial Reference System 2011)	1116	North American Vertical Datum 1988	5103
LD38251519.las	NAD83 (National Spatial Reference System 2011)	1116	North American Vertical Datum 1988	5103
LD38251522.las	NAD83 (National Spatial Reference System 2011)	1116	North American Vertical Datum 1988	5103
LD38251525.las	NAD83 (National Spatial Reference System 2011)	1116	North American Vertical Datum 1988	5103
LD38251528.las	NAD83 (National Spatial Reference System 2011)	1116	North American Vertical Datum 1988	5103
LD38251531.las	NAD83 (National Spatial Reference System 2011)	1116	North American Vertical Datum 1988	5103
LD38251534.las	NAD83 (National Spatial Reference System 2011)	1116	North American Vertical Datum 1988	5103
LD38251537.las	NAD83 (National Spatial Reference System 2011)	1116	North American Vertical Datum 1988	5103
LD38251540.las	NAD83 (National Spatial Reference System 2011)	1116	North American Vertical Datum 1988	5103
LD38251543.las	NAD83 (National Spatial Reference System 2011)	1116	North American Vertical Datum 1988	5103
LD38251546.las	NAD83 (National Spatial Reference System 2011)	1116	North American Vertical Datum 1988	5103
LD38251549.las	NAD83 (National Spatial Reference System 2011)	1116	North American Vertical Datum 1988	5103
LD38251552.las	NAD83 (National Spatial Reference System 2011)	1116	North American Vertical Datum 1988	5103
LD38251555.las	NAD83 (National Spatial Reference System 2011)	1116	North American Vertical Datum 1988	5103
LD38251558.las	NAD83 (National Spatial Reference System 2011)	1116	North American Vertical Datum 1988	5103
LD38251561.las	NAD83 (National Spatial Reference System 2011)	1116	North American Vertical Datum 1988	5103
LD38251564.las	NAD83 (National Spatial Reference System 2011)	1116	North American Vertical Datum 1988	5103
LD38251567.las	NAD83 (National Spatial Reference System 2011)	1116	North American Vertical Datum 1988	5103
LD38251570.las	NAD83 (National Spatial Reference System 2011)	1116	North American Vertical Datum 1988	5103
LD38251573.las	NAD83 (National Spatial Reference System 2011)	1116	North American Vertical Datum 1988	5103
LD38251576.las	NAD83 (National Spatial Reference System 2011)	1116	North American Vertical Datum 1988	5103

DPH-4 Report on Datums - continued

File	Horizontal Datum	EPSG Code	Vertical Datum	EPSG Code
LD38251579.las	NAD83 (National Spatial Reference System 2011)	1116	North American Vertical Datum 1988	5103
LD38251582.las	NAD83 (National Spatial Reference System 2011)	1116	North American Vertical Datum 1988	5103
LD38251585.las	NAD83 (National Spatial Reference System 2011)	1116	North American Vertical Datum 1988	5103
LD38251588.las	NAD83 (National Spatial Reference System 2011)	1116	North American Vertical Datum 1988	5103
LD38251591.las	NAD83 (National Spatial Reference System 2011)	1116	North American Vertical Datum 1988	5103
LD38251594.las	NAD83 (National Spatial Reference System 2011)	1116	North American Vertical Datum 1988	5103
LD38251597.las	NAD83 (National Spatial Reference System 2011)	1116	North American Vertical Datum 1988	5103
LD38251600.las	NAD83 (National Spatial Reference System 2011)	1116	North American Vertical Datum 1988	5103
LD38251603.las	NAD83 (National Spatial Reference System 2011)	1116	North American Vertical Datum 1988	5103
LD38251606.las	NAD83 (National Spatial Reference System 2011)	1116	North American Vertical Datum 1988	5103
LD38251609.las	NAD83 (National Spatial Reference System 2011)	1116	North American Vertical Datum 1988	5103
LD38251612.las	NAD83 (National Spatial Reference System 2011)	1116	North American Vertical Datum 1988	5103
LD38251615.las	NAD83 (National Spatial Reference System 2011)	1116	North American Vertical Datum 1988	5103
LD38251618.las	NAD83 (National Spatial Reference System 2011)	1116	North American Vertical Datum 1988	5103
LD38251621.las	NAD83 (National Spatial Reference System 2011)	1116	North American Vertical Datum 1988	5103
LD38281339.las	NAD83 (National Spatial Reference System 2011)	1116	North American Vertical Datum 1988	5103
LD38281342.las	NAD83 (National Spatial Reference System 2011)	1116	North American Vertical Datum 1988	5103
LD38281345.las	NAD83 (National Spatial Reference System 2011)	1116	North American Vertical Datum 1988	5103
LD38281348.las	NAD83 (National Spatial Reference System 2011)	1116	North American Vertical Datum 1988	5103
LD38281351.las	NAD83 (National Spatial Reference System 2011)	1116	North American Vertical Datum 1988	5103
LD38281354.las	NAD83 (National Spatial Reference System 2011)	1116	North American Vertical Datum 1988	5103
LD38281357.las	NAD83 (National Spatial Reference System 2011)	1116	North American Vertical Datum 1988	5103
LD38281360.las	NAD83 (National Spatial Reference System 2011)	1116	North American Vertical Datum 1988	5103
LD38281363.las	NAD83 (National Spatial Reference System 2011)	1116	North American Vertical Datum 1988	5103
LD38281366.las	NAD83 (National Spatial Reference System 2011)	1116	North American Vertical Datum 1988	5103
LD38281369.las	NAD83 (National Spatial Reference System 2011)	1116	North American Vertical Datum 1988	5103
LD38281372.las	NAD83 (National Spatial Reference System 2011)	1116	North American Vertical Datum 1988	5103
LD38281375.las	NAD83 (National Spatial Reference System 2011)	1116	North American Vertical Datum 1988	5103
LD38281378.las	NAD83 (National Spatial Reference System 2011)	1116	North American Vertical Datum 1988	5103
LD38281381.las	NAD83 (National Spatial Reference System 2011)	1116	North American Vertical Datum 1988	5103
LD38281384.las	NAD83 (National Spatial Reference System 2011)	1116	North American Vertical Datum 1988	5103
LD38281387.las	NAD83 (National Spatial Reference System 2011)	1116	North American Vertical Datum 1988	5103
LD38281390.las	NAD83 (National Spatial Reference System 2011)	1116	North American Vertical Datum 1988	5103
LD38281393.las	NAD83 (National Spatial Reference System 2011)	1116	North American Vertical Datum 1988	5103

DPH-4 Report on Datums - continued

File	Horizontal Datum	EPSG Code	Vertical Datum	EPSG Code
LD38281396.las	NAD83 (National Spatial Reference System 2011)	1116	North American Vertical Datum 1988	5103
LD38281399.las	NAD83 (National Spatial Reference System 2011)	1116	North American Vertical Datum 1988	5103
LD38281402.las	NAD83 (National Spatial Reference System 2011)	1116	North American Vertical Datum 1988	5103
LD38281405.las	NAD83 (National Spatial Reference System 2011)	1116	North American Vertical Datum 1988	5103
LD38281408.las	NAD83 (National Spatial Reference System 2011)	1116	North American Vertical Datum 1988	5103
LD38281411.las	NAD83 (National Spatial Reference System 2011)	1116	North American Vertical Datum 1988	5103
LD38281414.las	NAD83 (National Spatial Reference System 2011)	1116	North American Vertical Datum 1988	5103
LD38281417.las	NAD83 (National Spatial Reference System 2011)	1116	North American Vertical Datum 1988	5103
LD38281420.las	NAD83 (National Spatial Reference System 2011)	1116	North American Vertical Datum 1988	5103
LD38281423.las	NAD83 (National Spatial Reference System 2011)	1116	North American Vertical Datum 1988	5103
LD38281426.las	NAD83 (National Spatial Reference System 2011)	1116	North American Vertical Datum 1988	5103
LD38281429.las	NAD83 (National Spatial Reference System 2011)	1116	North American Vertical Datum 1988	5103
LD38281432.las	NAD83 (National Spatial Reference System 2011)	1116	North American Vertical Datum 1988	5103
LD38281435.las	NAD83 (National Spatial Reference System 2011)	1116	North American Vertical Datum 1988	5103
LD38281438.las	NAD83 (National Spatial Reference System 2011)	1116	North American Vertical Datum 1988	5103
LD38281441.las	NAD83 (National Spatial Reference System 2011)	1116	North American Vertical Datum 1988	5103
LD38281444.las	NAD83 (National Spatial Reference System 2011)	1116	North American Vertical Datum 1988	5103
LD38281447.las	NAD83 (National Spatial Reference System 2011)	1116	North American Vertical Datum 1988	5103
LD38281450.las	NAD83 (National Spatial Reference System 2011)	1116	North American Vertical Datum 1988	5103
LD38281453.las	NAD83 (National Spatial Reference System 2011)	1116	North American Vertical Datum 1988	5103
LD38281456.las	NAD83 (National Spatial Reference System 2011)	1116	North American Vertical Datum 1988	5103
LD38281459.las	NAD83 (National Spatial Reference System 2011)	1116	North American Vertical Datum 1988	5103
LD38281462.las	NAD83 (National Spatial Reference System 2011)	1116	North American Vertical Datum 1988	5103
LD38281465.las	NAD83 (National Spatial Reference System 2011)	1116	North American Vertical Datum 1988	5103
LD38281468.las	NAD83 (National Spatial Reference System 2011)	1116	North American Vertical Datum 1988	5103
LD38281471.las	NAD83 (National Spatial Reference System 2011)	1116	North American Vertical Datum 1988	5103
LD38281474.las	NAD83 (National Spatial Reference System 2011)	1116	North American Vertical Datum 1988	5103
LD38281477.las	NAD83 (National Spatial Reference System 2011)	1116	North American Vertical Datum 1988	5103
LD38281480.las	NAD83 (National Spatial Reference System 2011)	1116	North American Vertical Datum 1988	5103
LD38281483.las	NAD83 (National Spatial Reference System 2011)	1116	North American Vertical Datum 1988	5103
LD38281486.las	NAD83 (National Spatial Reference System 2011)	1116	North American Vertical Datum 1988	5103
LD38281489.las	NAD83 (National Spatial Reference System 2011)	1116	North American Vertical Datum 1988	5103
LD38281492.las	NAD83 (National Spatial Reference System 2011)	1116	North American Vertical Datum 1988	5103
LD38281495.las	NAD83 (National Spatial Reference System 2011)	1116	North American Vertical Datum 1988	5103

DPH-4 Report on Datums - continued

File	Horizontal Datum	EPSG Code	Vertical Datum	EPSG Code
LD38281498.las	NAD83 (National Spatial Reference System 2011)	1116	North American Vertical Datum 1988	5103
LD38281501.las	NAD83 (National Spatial Reference System 2011)	1116	North American Vertical Datum 1988	5103
LD38281504.las	NAD83 (National Spatial Reference System 2011)	1116	North American Vertical Datum 1988	5103
LD38281507.las	NAD83 (National Spatial Reference System 2011)	1116	North American Vertical Datum 1988	5103
LD38281510.las	NAD83 (National Spatial Reference System 2011)	1116	North American Vertical Datum 1988	5103
LD38281513.las	NAD83 (National Spatial Reference System 2011)	1116	North American Vertical Datum 1988	5103
LD38281516.las	NAD83 (National Spatial Reference System 2011)	1116	North American Vertical Datum 1988	5103
LD38281519.las	NAD83 (National Spatial Reference System 2011)	1116	North American Vertical Datum 1988	5103
LD38281522.las	NAD83 (National Spatial Reference System 2011)	1116	North American Vertical Datum 1988	5103
LD38281525.las	NAD83 (National Spatial Reference System 2011)	1116	North American Vertical Datum 1988	5103
LD38281528.las	NAD83 (National Spatial Reference System 2011)	1116	North American Vertical Datum 1988	5103
LD38281531.las	NAD83 (National Spatial Reference System 2011)	1116	North American Vertical Datum 1988	5103
LD38281534.las	NAD83 (National Spatial Reference System 2011)	1116	North American Vertical Datum 1988	5103
LD38281537.las	NAD83 (National Spatial Reference System 2011)	1116	North American Vertical Datum 1988	5103
LD38281540.las	NAD83 (National Spatial Reference System 2011)	1116	North American Vertical Datum 1988	5103
LD38281543.las	NAD83 (National Spatial Reference System 2011)	1116	North American Vertical Datum 1988	5103
LD38281546.las	NAD83 (National Spatial Reference System 2011)	1116	North American Vertical Datum 1988	5103
LD38281549.las	NAD83 (National Spatial Reference System 2011)	1116	North American Vertical Datum 1988	5103
LD38281552.las	NAD83 (National Spatial Reference System 2011)	1116	North American Vertical Datum 1988	5103
LD38281555.las	NAD83 (National Spatial Reference System 2011)	1116	North American Vertical Datum 1988	5103
LD38281558.las	NAD83 (National Spatial Reference System 2011)	1116	North American Vertical Datum 1988	5103
LD38281561.las	NAD83 (National Spatial Reference System 2011)	1116	North American Vertical Datum 1988	5103
LD38281564.las	NAD83 (National Spatial Reference System 2011)	1116	North American Vertical Datum 1988	5103
LD38281567.las	NAD83 (National Spatial Reference System 2011)	1116	North American Vertical Datum 1988	5103
LD38281570.las	NAD83 (National Spatial Reference System 2011)	1116	North American Vertical Datum 1988	5103
LD38281573.las	NAD83 (National Spatial Reference System 2011)	1116	North American Vertical Datum 1988	5103
LD38281576.las	NAD83 (National Spatial Reference System 2011)	1116	North American Vertical Datum 1988	5103
LD38281579.las	NAD83 (National Spatial Reference System 2011)	1116	North American Vertical Datum 1988	5103
LD38281582.las	NAD83 (National Spatial Reference System 2011)	1116	North American Vertical Datum 1988	5103
LD38281585.las	NAD83 (National Spatial Reference System 2011)	1116	North American Vertical Datum 1988	5103
LD38281588.las	NAD83 (National Spatial Reference System 2011)	1116	North American Vertical Datum 1988	5103
LD38281591.las	NAD83 (National Spatial Reference System 2011)	1116	North American Vertical Datum 1988	5103
LD38281594.las	NAD83 (National Spatial Reference System 2011)	1116	North American Vertical Datum 1988	5103
LD38281597.las	NAD83 (National Spatial Reference System 2011)	1116	North American Vertical Datum 1988	5103

DPH-4 Report on Datums - continued

File	Horizontal Datum	EPSG Code	Vertical Datum	EPSG Code
LD38281600.las	NAD83 (National Spatial Reference System 2011)	1116	North American Vertical Datum 1988	5103
LD38281603.las	NAD83 (National Spatial Reference System 2011)	1116	North American Vertical Datum 1988	5103
LD38281606.las	NAD83 (National Spatial Reference System 2011)	1116	North American Vertical Datum 1988	5103
LD38281609.las	NAD83 (National Spatial Reference System 2011)	1116	North American Vertical Datum 1988	5103
LD38281612.las	NAD83 (National Spatial Reference System 2011)	1116	North American Vertical Datum 1988	5103
LD38281615.las	NAD83 (National Spatial Reference System 2011)	1116	North American Vertical Datum 1988	5103
LD38281618.las	NAD83 (National Spatial Reference System 2011)	1116	North American Vertical Datum 1988	5103
LD38281621.las	NAD83 (National Spatial Reference System 2011)	1116	North American Vertical Datum 1988	5103
LD38311339.las	NAD83 (National Spatial Reference System 2011)	1116	North American Vertical Datum 1988	5103
LD38311342.las	NAD83 (National Spatial Reference System 2011)	1116	North American Vertical Datum 1988	5103
LD38311345.las	NAD83 (National Spatial Reference System 2011)	1116	North American Vertical Datum 1988	5103
LD38311348.las	NAD83 (National Spatial Reference System 2011)	1116	North American Vertical Datum 1988	5103
LD38311351.las	NAD83 (National Spatial Reference System 2011)	1116	North American Vertical Datum 1988	5103
LD38311354.las	NAD83 (National Spatial Reference System 2011)	1116	North American Vertical Datum 1988	5103
LD38311357.las	NAD83 (National Spatial Reference System 2011)	1116	North American Vertical Datum 1988	5103
LD38311360.las	NAD83 (National Spatial Reference System 2011)	1116	North American Vertical Datum 1988	5103
LD38311363.las	NAD83 (National Spatial Reference System 2011)	1116	North American Vertical Datum 1988	5103
LD38311366.las	NAD83 (National Spatial Reference System 2011)	1116	North American Vertical Datum 1988	5103
LD38311369.las	NAD83 (National Spatial Reference System 2011)	1116	North American Vertical Datum 1988	5103
LD38311372.las	NAD83 (National Spatial Reference System 2011)	1116	North American Vertical Datum 1988	5103
LD38311375.las	NAD83 (National Spatial Reference System 2011)	1116	North American Vertical Datum 1988	5103
LD38311378.las	NAD83 (National Spatial Reference System 2011)	1116	North American Vertical Datum 1988	5103
LD38311381.las	NAD83 (National Spatial Reference System 2011)	1116	North American Vertical Datum 1988	5103
LD38311384.las	NAD83 (National Spatial Reference System 2011)	1116	North American Vertical Datum 1988	5103
LD38311387.las	NAD83 (National Spatial Reference System 2011)	1116	North American Vertical Datum 1988	5103
LD38311390.las	NAD83 (National Spatial Reference System 2011)	1116	North American Vertical Datum 1988	5103
LD38311393.las	NAD83 (National Spatial Reference System 2011)	1116	North American Vertical Datum 1988	5103
LD38311396.las	NAD83 (National Spatial Reference System 2011)	1116	North American Vertical Datum 1988	5103
LD38311399.las	NAD83 (National Spatial Reference System 2011)	1116	North American Vertical Datum 1988	5103
LD38311402.las	NAD83 (National Spatial Reference System 2011)	1116	North American Vertical Datum 1988	5103
LD38311405.las	NAD83 (National Spatial Reference System 2011)	1116	North American Vertical Datum 1988	5103
LD38311408.las	NAD83 (National Spatial Reference System 2011)	1116	North American Vertical Datum 1988	5103
LD38311411.las	NAD83 (National Spatial Reference System 2011)	1116	North American Vertical Datum 1988	5103
LD38311414.las	NAD83 (National Spatial Reference System 2011)	1116	North American Vertical Datum 1988	5103

DPH-4 Report on Datums - continued

File	Horizontal Datum	EPSG Code	Vertical Datum	EPSG Code
LD38311417.las	NAD83 (National Spatial Reference System 2011)	1116	North American Vertical Datum 1988	5103
LD38311420.las	NAD83 (National Spatial Reference System 2011)	1116	North American Vertical Datum 1988	5103
LD38311423.las	NAD83 (National Spatial Reference System 2011)	1116	North American Vertical Datum 1988	5103
LD38311426.las	NAD83 (National Spatial Reference System 2011)	1116	North American Vertical Datum 1988	5103
LD38311429.las	NAD83 (National Spatial Reference System 2011)	1116	North American Vertical Datum 1988	5103
LD38311432.las	NAD83 (National Spatial Reference System 2011)	1116	North American Vertical Datum 1988	5103
LD38311435.las	NAD83 (National Spatial Reference System 2011)	1116	North American Vertical Datum 1988	5103
LD38311438.las	NAD83 (National Spatial Reference System 2011)	1116	North American Vertical Datum 1988	5103
LD38311441.las	NAD83 (National Spatial Reference System 2011)	1116	North American Vertical Datum 1988	5103
LD38311444.las	NAD83 (National Spatial Reference System 2011)	1116	North American Vertical Datum 1988	5103
LD38311447.las	NAD83 (National Spatial Reference System 2011)	1116	North American Vertical Datum 1988	5103
LD38311450.las	NAD83 (National Spatial Reference System 2011)	1116	North American Vertical Datum 1988	5103
LD38311453.las	NAD83 (National Spatial Reference System 2011)	1116	North American Vertical Datum 1988	5103
LD38311456.las	NAD83 (National Spatial Reference System 2011)	1116	North American Vertical Datum 1988	5103
LD38311459.las	NAD83 (National Spatial Reference System 2011)	1116	North American Vertical Datum 1988	5103
LD38311462.las	NAD83 (National Spatial Reference System 2011)	1116	North American Vertical Datum 1988	5103
LD38311465.las	NAD83 (National Spatial Reference System 2011)	1116	North American Vertical Datum 1988	5103
LD38311468.las	NAD83 (National Spatial Reference System 2011)	1116	North American Vertical Datum 1988	5103
LD38311471.las	NAD83 (National Spatial Reference System 2011)	1116	North American Vertical Datum 1988	5103
LD38311474.las	NAD83 (National Spatial Reference System 2011)	1116	North American Vertical Datum 1988	5103
LD38311477.las	NAD83 (National Spatial Reference System 2011)	1116	North American Vertical Datum 1988	5103
LD38311480.las	NAD83 (National Spatial Reference System 2011)	1116	North American Vertical Datum 1988	5103
LD38311483.las	NAD83 (National Spatial Reference System 2011)	1116	North American Vertical Datum 1988	5103
LD38311486.las	NAD83 (National Spatial Reference System 2011)	1116	North American Vertical Datum 1988	5103
LD38311489.las	NAD83 (National Spatial Reference System 2011)	1116	North American Vertical Datum 1988	5103
LD38311492.las	NAD83 (National Spatial Reference System 2011)	1116	North American Vertical Datum 1988	5103
LD38311495.las	NAD83 (National Spatial Reference System 2011)	1116	North American Vertical Datum 1988	5103
LD38311498.las	NAD83 (National Spatial Reference System 2011)	1116	North American Vertical Datum 1988	5103
LD38311501.las	NAD83 (National Spatial Reference System 2011)	1116	North American Vertical Datum 1988	5103
LD38311504.las	NAD83 (National Spatial Reference System 2011)	1116	North American Vertical Datum 1988	5103
LD38311507.las	NAD83 (National Spatial Reference System 2011)	1116	North American Vertical Datum 1988	5103
LD38311510.las	NAD83 (National Spatial Reference System 2011)	1116	North American Vertical Datum 1988	5103
LD38311513.las	NAD83 (National Spatial Reference System 2011)	1116	North American Vertical Datum 1988	5103
LD38311516.las	NAD83 (National Spatial Reference System 2011)	1116	North American Vertical Datum 1988	5103

DPH-4 Report on Datums - continued

File	Horizontal Datum	EPSG Code	Vertical Datum	EPSG Code
LD38311519.las	NAD83 (National Spatial Reference System 2011)	1116	North American Vertical Datum 1988	5103
LD38311522.las	NAD83 (National Spatial Reference System 2011)	1116	North American Vertical Datum 1988	5103
LD38311525.las	NAD83 (National Spatial Reference System 2011)	1116	North American Vertical Datum 1988	5103
LD38311528.las	NAD83 (National Spatial Reference System 2011)	1116	North American Vertical Datum 1988	5103
LD38311531.las	NAD83 (National Spatial Reference System 2011)	1116	North American Vertical Datum 1988	5103
LD38311534.las	NAD83 (National Spatial Reference System 2011)	1116	North American Vertical Datum 1988	5103
LD38311537.las	NAD83 (National Spatial Reference System 2011)	1116	North American Vertical Datum 1988	5103
LD38311540.las	NAD83 (National Spatial Reference System 2011)	1116	North American Vertical Datum 1988	5103
LD38311543.las	NAD83 (National Spatial Reference System 2011)	1116	North American Vertical Datum 1988	5103
LD38311546.las	NAD83 (National Spatial Reference System 2011)	1116	North American Vertical Datum 1988	5103
LD38311549.las	NAD83 (National Spatial Reference System 2011)	1116	North American Vertical Datum 1988	5103
LD38311552.las	NAD83 (National Spatial Reference System 2011)	1116	North American Vertical Datum 1988	5103
LD38311555.las	NAD83 (National Spatial Reference System 2011)	1116	North American Vertical Datum 1988	5103
LD38311558.las	NAD83 (National Spatial Reference System 2011)	1116	North American Vertical Datum 1988	5103
LD38311561.las	NAD83 (National Spatial Reference System 2011)	1116	North American Vertical Datum 1988	5103
LD38311564.las	NAD83 (National Spatial Reference System 2011)	1116	North American Vertical Datum 1988	5103
LD38311567.las	NAD83 (National Spatial Reference System 2011)	1116	North American Vertical Datum 1988	5103
LD38311570.las	NAD83 (National Spatial Reference System 2011)	1116	North American Vertical Datum 1988	5103
LD38311573.las	NAD83 (National Spatial Reference System 2011)	1116	North American Vertical Datum 1988	5103
LD38311576.las	NAD83 (National Spatial Reference System 2011)	1116	North American Vertical Datum 1988	5103
LD38311579.las	NAD83 (National Spatial Reference System 2011)	1116	North American Vertical Datum 1988	5103
LD38311582.las	NAD83 (National Spatial Reference System 2011)	1116	North American Vertical Datum 1988	5103
LD38311585.las	NAD83 (National Spatial Reference System 2011)	1116	North American Vertical Datum 1988	5103
LD38311588.las	NAD83 (National Spatial Reference System 2011)	1116	North American Vertical Datum 1988	5103
LD38311591.las	NAD83 (National Spatial Reference System 2011)	1116	North American Vertical Datum 1988	5103
LD38311594.las	NAD83 (National Spatial Reference System 2011)	1116	North American Vertical Datum 1988	5103
LD38311597.las	NAD83 (National Spatial Reference System 2011)	1116	North American Vertical Datum 1988	5103
LD38311600.las	NAD83 (National Spatial Reference System 2011)	1116	North American Vertical Datum 1988	5103
LD38311603.las	NAD83 (National Spatial Reference System 2011)	1116	North American Vertical Datum 1988	5103
LD38311606.las	NAD83 (National Spatial Reference System 2011)	1116	North American Vertical Datum 1988	5103
LD38311609.las	NAD83 (National Spatial Reference System 2011)	1116	North American Vertical Datum 1988	5103
LD38311612.las	NAD83 (National Spatial Reference System 2011)	1116	North American Vertical Datum 1988	5103
LD38311615.las	NAD83 (National Spatial Reference System 2011)	1116	North American Vertical Datum 1988	5103
LD38311618.las	NAD83 (National Spatial Reference System 2011)	1116	North American Vertical Datum 1988	5103

DPH-4 Report on Datums - continued

File	Horizontal Datum	EPSG Code	Vertical Datum	EPSG Code
LD38311621.las	NAD83 (National Spatial Reference System 2011)	1116	North American Vertical Datum 1988	5103
LD38341339.las	NAD83 (National Spatial Reference System 2011)	1116	North American Vertical Datum 1988	5103
LD38341342.las	NAD83 (National Spatial Reference System 2011)	1116	North American Vertical Datum 1988	5103
LD38341345.las	NAD83 (National Spatial Reference System 2011)	1116	North American Vertical Datum 1988	5103
LD38341348.las	NAD83 (National Spatial Reference System 2011)	1116	North American Vertical Datum 1988	5103
LD38341351.las	NAD83 (National Spatial Reference System 2011)	1116	North American Vertical Datum 1988	5103
LD38341354.las	NAD83 (National Spatial Reference System 2011)	1116	North American Vertical Datum 1988	5103
LD38341357.las	NAD83 (National Spatial Reference System 2011)	1116	North American Vertical Datum 1988	5103
LD38341360.las	NAD83 (National Spatial Reference System 2011)	1116	North American Vertical Datum 1988	5103
LD38341363.las	NAD83 (National Spatial Reference System 2011)	1116	North American Vertical Datum 1988	5103
LD38341366.las	NAD83 (National Spatial Reference System 2011)	1116	North American Vertical Datum 1988	5103
LD38341369.las	NAD83 (National Spatial Reference System 2011)	1116	North American Vertical Datum 1988	5103
LD38341372.las	NAD83 (National Spatial Reference System 2011)	1116	North American Vertical Datum 1988	5103
LD38341375.las	NAD83 (National Spatial Reference System 2011)	1116	North American Vertical Datum 1988	5103
LD38341378.las	NAD83 (National Spatial Reference System 2011)	1116	North American Vertical Datum 1988	5103
LD38341381.las	NAD83 (National Spatial Reference System 2011)	1116	North American Vertical Datum 1988	5103
LD38341384.las	NAD83 (National Spatial Reference System 2011)	1116	North American Vertical Datum 1988	5103
LD38341387.las	NAD83 (National Spatial Reference System 2011)	1116	North American Vertical Datum 1988	5103
LD38341390.las	NAD83 (National Spatial Reference System 2011)	1116	North American Vertical Datum 1988	5103
LD38341393.las	NAD83 (National Spatial Reference System 2011)	1116	North American Vertical Datum 1988	5103
LD38341396.las	NAD83 (National Spatial Reference System 2011)	1116	North American Vertical Datum 1988	5103
LD38341399.las	NAD83 (National Spatial Reference System 2011)	1116	North American Vertical Datum 1988	5103
LD38341402.las	NAD83 (National Spatial Reference System 2011)	1116	North American Vertical Datum 1988	5103
LD38341405.las	NAD83 (National Spatial Reference System 2011)	1116	North American Vertical Datum 1988	5103
LD38341408.las	NAD83 (National Spatial Reference System 2011)	1116	North American Vertical Datum 1988	5103
LD38341411.las	NAD83 (National Spatial Reference System 2011)	1116	North American Vertical Datum 1988	5103
LD38341414.las	NAD83 (National Spatial Reference System 2011)	1116	North American Vertical Datum 1988	5103
LD38341417.las	NAD83 (National Spatial Reference System 2011)	1116	North American Vertical Datum 1988	5103
LD38341420.las	NAD83 (National Spatial Reference System 2011)	1116	North American Vertical Datum 1988	5103
LD38341423.las	NAD83 (National Spatial Reference System 2011)	1116	North American Vertical Datum 1988	5103
LD38341426.las	NAD83 (National Spatial Reference System 2011)	1116	North American Vertical Datum 1988	5103
LD38341429.las	NAD83 (National Spatial Reference System 2011)	1116	North American Vertical Datum 1988	5103
LD38341432.las	NAD83 (National Spatial Reference System 2011)	1116	North American Vertical Datum 1988	5103
LD38341435.las	NAD83 (National Spatial Reference System 2011)	1116	North American Vertical Datum 1988	5103

DPH-4 Report on Datums - continued

File	Horizontal Datum	EPSG Code	Vertical Datum	EPSG Code
LD38341438.las	NAD83 (National Spatial Reference System 2011)	1116	North American Vertical Datum 1988	5103
LD38341441.las	NAD83 (National Spatial Reference System 2011)	1116	North American Vertical Datum 1988	5103
LD38341444.las	NAD83 (National Spatial Reference System 2011)	1116	North American Vertical Datum 1988	5103
LD38341447.las	NAD83 (National Spatial Reference System 2011)	1116	North American Vertical Datum 1988	5103
LD38341450.las	NAD83 (National Spatial Reference System 2011)	1116	North American Vertical Datum 1988	5103
LD38341453.las	NAD83 (National Spatial Reference System 2011)	1116	North American Vertical Datum 1988	5103
LD38341456.las	NAD83 (National Spatial Reference System 2011)	1116	North American Vertical Datum 1988	5103
LD38341459.las	NAD83 (National Spatial Reference System 2011)	1116	North American Vertical Datum 1988	5103
LD38341462.las	NAD83 (National Spatial Reference System 2011)	1116	North American Vertical Datum 1988	5103
LD38341465.las	NAD83 (National Spatial Reference System 2011)	1116	North American Vertical Datum 1988	5103
LD38341468.las	NAD83 (National Spatial Reference System 2011)	1116	North American Vertical Datum 1988	5103
LD38341471.las	NAD83 (National Spatial Reference System 2011)	1116	North American Vertical Datum 1988	5103
LD38341474.las	NAD83 (National Spatial Reference System 2011)	1116	North American Vertical Datum 1988	5103
LD38341477.las	NAD83 (National Spatial Reference System 2011)	1116	North American Vertical Datum 1988	5103
LD38341480.las	NAD83 (National Spatial Reference System 2011)	1116	North American Vertical Datum 1988	5103
LD38341483.las	NAD83 (National Spatial Reference System 2011)	1116	North American Vertical Datum 1988	5103
LD38341486.las	NAD83 (National Spatial Reference System 2011)	1116	North American Vertical Datum 1988	5103
LD38341489.las	NAD83 (National Spatial Reference System 2011)	1116	North American Vertical Datum 1988	5103
LD38341492.las	NAD83 (National Spatial Reference System 2011)	1116	North American Vertical Datum 1988	5103
LD38341495.las	NAD83 (National Spatial Reference System 2011)	1116	North American Vertical Datum 1988	5103
LD38341498.las	NAD83 (National Spatial Reference System 2011)	1116	North American Vertical Datum 1988	5103
LD38341501.las	NAD83 (National Spatial Reference System 2011)	1116	North American Vertical Datum 1988	5103
LD38341504.las	NAD83 (National Spatial Reference System 2011)	1116	North American Vertical Datum 1988	5103
LD38341507.las	NAD83 (National Spatial Reference System 2011)	1116	North American Vertical Datum 1988	5103
LD38341510.las	NAD83 (National Spatial Reference System 2011)	1116	North American Vertical Datum 1988	5103
LD38341513.las	NAD83 (National Spatial Reference System 2011)	1116	North American Vertical Datum 1988	5103
LD38341516.las	NAD83 (National Spatial Reference System 2011)	1116	North American Vertical Datum 1988	5103
LD38341519.las	NAD83 (National Spatial Reference System 2011)	1116	North American Vertical Datum 1988	5103
LD38341522.las	NAD83 (National Spatial Reference System 2011)	1116	North American Vertical Datum 1988	5103
LD38341525.las	NAD83 (National Spatial Reference System 2011)	1116	North American Vertical Datum 1988	5103
LD38341528.las	NAD83 (National Spatial Reference System 2011)	1116	North American Vertical Datum 1988	5103
LD38341531.las	NAD83 (National Spatial Reference System 2011)	1116	North American Vertical Datum 1988	5103
LD38341534.las	NAD83 (National Spatial Reference System 2011)	1116	North American Vertical Datum 1988	5103
LD38341537.las	NAD83 (National Spatial Reference System 2011)	1116	North American Vertical Datum 1988	5103

DPH-4 Report on Datums - continued

File	Horizontal Datum	EPSG Code	Vertical Datum	EPSG Code
LD38341540.las	NAD83 (National Spatial Reference System 2011)	1116	North American Vertical Datum 1988	5103
LD38341543.las	NAD83 (National Spatial Reference System 2011)	1116	North American Vertical Datum 1988	5103
LD38341546.las	NAD83 (National Spatial Reference System 2011)	1116	North American Vertical Datum 1988	5103
LD38341549.las	NAD83 (National Spatial Reference System 2011)	1116	North American Vertical Datum 1988	5103
LD38341552.las	NAD83 (National Spatial Reference System 2011)	1116	North American Vertical Datum 1988	5103
LD38341555.las	NAD83 (National Spatial Reference System 2011)	1116	North American Vertical Datum 1988	5103
LD38341558.las	NAD83 (National Spatial Reference System 2011)	1116	North American Vertical Datum 1988	5103
LD38341561.las	NAD83 (National Spatial Reference System 2011)	1116	North American Vertical Datum 1988	5103
LD38341564.las	NAD83 (National Spatial Reference System 2011)	1116	North American Vertical Datum 1988	5103
LD38341567.las	NAD83 (National Spatial Reference System 2011)	1116	North American Vertical Datum 1988	5103
LD38341570.las	NAD83 (National Spatial Reference System 2011)	1116	North American Vertical Datum 1988	5103
LD38341573.las	NAD83 (National Spatial Reference System 2011)	1116	North American Vertical Datum 1988	5103
LD38341576.las	NAD83 (National Spatial Reference System 2011)	1116	North American Vertical Datum 1988	5103
LD38341579.las	NAD83 (National Spatial Reference System 2011)	1116	North American Vertical Datum 1988	5103
LD38341582.las	NAD83 (National Spatial Reference System 2011)	1116	North American Vertical Datum 1988	5103
LD38341585.las	NAD83 (National Spatial Reference System 2011)	1116	North American Vertical Datum 1988	5103
LD38341588.las	NAD83 (National Spatial Reference System 2011)	1116	North American Vertical Datum 1988	5103
LD38341591.las	NAD83 (National Spatial Reference System 2011)	1116	North American Vertical Datum 1988	5103
LD38341594.las	NAD83 (National Spatial Reference System 2011)	1116	North American Vertical Datum 1988	5103
LD38341597.las	NAD83 (National Spatial Reference System 2011)	1116	North American Vertical Datum 1988	5103
LD38341600.las	NAD83 (National Spatial Reference System 2011)	1116	North American Vertical Datum 1988	5103
LD38341603.las	NAD83 (National Spatial Reference System 2011)	1116	North American Vertical Datum 1988	5103
LD38341606.las	NAD83 (National Spatial Reference System 2011)	1116	North American Vertical Datum 1988	5103
LD38341609.las	NAD83 (National Spatial Reference System 2011)	1116	North American Vertical Datum 1988	5103
LD38341612.las	NAD83 (National Spatial Reference System 2011)	1116	North American Vertical Datum 1988	5103
LD38341615.las	NAD83 (National Spatial Reference System 2011)	1116	North American Vertical Datum 1988	5103
LD38341618.las	NAD83 (National Spatial Reference System 2011)	1116	North American Vertical Datum 1988	5103
LD38341621.las	NAD83 (National Spatial Reference System 2011)	1116	North American Vertical Datum 1988	5103
LD38371339.las	NAD83 (National Spatial Reference System 2011)	1116	North American Vertical Datum 1988	5103
LD38371342.las	NAD83 (National Spatial Reference System 2011)	1116	North American Vertical Datum 1988	5103
LD38371345.las	NAD83 (National Spatial Reference System 2011)	1116	North American Vertical Datum 1988	5103
LD38371348.las	NAD83 (National Spatial Reference System 2011)	1116	North American Vertical Datum 1988	5103
LD38371351.las	NAD83 (National Spatial Reference System 2011)	1116	North American Vertical Datum 1988	5103
LD38371354.las	NAD83 (National Spatial Reference System 2011)	1116	North American Vertical Datum 1988	5103

DPH-4 Report on Datums - continued

File	Horizontal Datum	EPSG Code	Vertical Datum	EPSG Code
LD38371357.las	NAD83 (National Spatial Reference System 2011)	1116	North American Vertical Datum 1988	5103
LD38371360.las	NAD83 (National Spatial Reference System 2011)	1116	North American Vertical Datum 1988	5103
LD38371363.las	NAD83 (National Spatial Reference System 2011)	1116	North American Vertical Datum 1988	5103
LD38371366.las	NAD83 (National Spatial Reference System 2011)	1116	North American Vertical Datum 1988	5103
LD38371369.las	NAD83 (National Spatial Reference System 2011)	1116	North American Vertical Datum 1988	5103
LD38371372.las	NAD83 (National Spatial Reference System 2011)	1116	North American Vertical Datum 1988	5103
LD38371375.las	NAD83 (National Spatial Reference System 2011)	1116	North American Vertical Datum 1988	5103
LD38371378.las	NAD83 (National Spatial Reference System 2011)	1116	North American Vertical Datum 1988	5103
LD38371381.las	NAD83 (National Spatial Reference System 2011)	1116	North American Vertical Datum 1988	5103
LD38371384.las	NAD83 (National Spatial Reference System 2011)	1116	North American Vertical Datum 1988	5103
LD38371387.las	NAD83 (National Spatial Reference System 2011)	1116	North American Vertical Datum 1988	5103
LD38371390.las	NAD83 (National Spatial Reference System 2011)	1116	North American Vertical Datum 1988	5103
LD38371393.las	NAD83 (National Spatial Reference System 2011)	1116	North American Vertical Datum 1988	5103
LD38371396.las	NAD83 (National Spatial Reference System 2011)	1116	North American Vertical Datum 1988	5103
LD38371399.las	NAD83 (National Spatial Reference System 2011)	1116	North American Vertical Datum 1988	5103
LD38371402.las	NAD83 (National Spatial Reference System 2011)	1116	North American Vertical Datum 1988	5103
LD38371405.las	NAD83 (National Spatial Reference System 2011)	1116	North American Vertical Datum 1988	5103
LD38371408.las	NAD83 (National Spatial Reference System 2011)	1116	North American Vertical Datum 1988	5103
LD38371411.las	NAD83 (National Spatial Reference System 2011)	1116	North American Vertical Datum 1988	5103
LD38371414.las	NAD83 (National Spatial Reference System 2011)	1116	North American Vertical Datum 1988	5103
LD38371417.las	NAD83 (National Spatial Reference System 2011)	1116	North American Vertical Datum 1988	5103
LD38371420.las	NAD83 (National Spatial Reference System 2011)	1116	North American Vertical Datum 1988	5103
LD38371423.las	NAD83 (National Spatial Reference System 2011)	1116	North American Vertical Datum 1988	5103
LD38371426.las	NAD83 (National Spatial Reference System 2011)	1116	North American Vertical Datum 1988	5103
LD38371429.las	NAD83 (National Spatial Reference System 2011)	1116	North American Vertical Datum 1988	5103
LD38371432.las	NAD83 (National Spatial Reference System 2011)	1116	North American Vertical Datum 1988	5103
LD38371435.las	NAD83 (National Spatial Reference System 2011)	1116	North American Vertical Datum 1988	5103
LD38371438.las	NAD83 (National Spatial Reference System 2011)	1116	North American Vertical Datum 1988	5103
LD38371441.las	NAD83 (National Spatial Reference System 2011)	1116	North American Vertical Datum 1988	5103
LD38371444.las	NAD83 (National Spatial Reference System 2011)	1116	North American Vertical Datum 1988	5103
LD38371447.las	NAD83 (National Spatial Reference System 2011)	1116	North American Vertical Datum 1988	5103
LD38371450.las	NAD83 (National Spatial Reference System 2011)	1116	North American Vertical Datum 1988	5103
LD38371453.las	NAD83 (National Spatial Reference System 2011)	1116	North American Vertical Datum 1988	5103
LD38371456.las	NAD83 (National Spatial Reference System 2011)	1116	North American Vertical Datum 1988	5103

DPH-4 Report on Datums - continued

File	Horizontal Datum	EPSG Code	Vertical Datum	EPSG Code
LD38371459.las	NAD83 (National Spatial Reference System 2011)	1116	North American Vertical Datum 1988	5103
LD38371462.las	NAD83 (National Spatial Reference System 2011)	1116	North American Vertical Datum 1988	5103
LD38371465.las	NAD83 (National Spatial Reference System 2011)	1116	North American Vertical Datum 1988	5103
LD38371468.las	NAD83 (National Spatial Reference System 2011)	1116	North American Vertical Datum 1988	5103
LD38371471.las	NAD83 (National Spatial Reference System 2011)	1116	North American Vertical Datum 1988	5103
LD38371474.las	NAD83 (National Spatial Reference System 2011)	1116	North American Vertical Datum 1988	5103
LD38371477.las	NAD83 (National Spatial Reference System 2011)	1116	North American Vertical Datum 1988	5103
LD38371480.las	NAD83 (National Spatial Reference System 2011)	1116	North American Vertical Datum 1988	5103
LD38371483.las	NAD83 (National Spatial Reference System 2011)	1116	North American Vertical Datum 1988	5103
LD38371486.las	NAD83 (National Spatial Reference System 2011)	1116	North American Vertical Datum 1988	5103
LD38371489.las	NAD83 (National Spatial Reference System 2011)	1116	North American Vertical Datum 1988	5103
LD38371492.las	NAD83 (National Spatial Reference System 2011)	1116	North American Vertical Datum 1988	5103
LD38371495.las	NAD83 (National Spatial Reference System 2011)	1116	North American Vertical Datum 1988	5103
LD38371498.las	NAD83 (National Spatial Reference System 2011)	1116	North American Vertical Datum 1988	5103
LD38371501.las	NAD83 (National Spatial Reference System 2011)	1116	North American Vertical Datum 1988	5103
LD38371504.las	NAD83 (National Spatial Reference System 2011)	1116	North American Vertical Datum 1988	5103
LD38371507.las	NAD83 (National Spatial Reference System 2011)	1116	North American Vertical Datum 1988	5103
LD38371510.las	NAD83 (National Spatial Reference System 2011)	1116	North American Vertical Datum 1988	5103
LD38371513.las	NAD83 (National Spatial Reference System 2011)	1116	North American Vertical Datum 1988	5103
LD38371516.las	NAD83 (National Spatial Reference System 2011)	1116	North American Vertical Datum 1988	5103
LD38371519.las	NAD83 (National Spatial Reference System 2011)	1116	North American Vertical Datum 1988	5103
LD38371522.las	NAD83 (National Spatial Reference System 2011)	1116	North American Vertical Datum 1988	5103
LD38371525.las	NAD83 (National Spatial Reference System 2011)	1116	North American Vertical Datum 1988	5103
LD38371528.las	NAD83 (National Spatial Reference System 2011)	1116	North American Vertical Datum 1988	5103
LD38371531.las	NAD83 (National Spatial Reference System 2011)	1116	North American Vertical Datum 1988	5103
LD38371534.las	NAD83 (National Spatial Reference System 2011)	1116	North American Vertical Datum 1988	5103
LD38371537.las	NAD83 (National Spatial Reference System 2011)	1116	North American Vertical Datum 1988	5103
LD38371540.las	NAD83 (National Spatial Reference System 2011)	1116	North American Vertical Datum 1988	5103
LD38371543.las	NAD83 (National Spatial Reference System 2011)	1116	North American Vertical Datum 1988	5103
LD38371546.las	NAD83 (National Spatial Reference System 2011)	1116	North American Vertical Datum 1988	5103
LD38371549.las	NAD83 (National Spatial Reference System 2011)	1116	North American Vertical Datum 1988	5103
LD38371552.las	NAD83 (National Spatial Reference System 2011)	1116	North American Vertical Datum 1988	5103
LD38371555.las	NAD83 (National Spatial Reference System 2011)	1116	North American Vertical Datum 1988	5103
LD38371558.las	NAD83 (National Spatial Reference System 2011)	1116	North American Vertical Datum 1988	5103

DPH-4 Report on Datums - continued

File	Horizontal Datum	EPSG Code	Vertical Datum	EPSG Code
LD38371561.las	NAD83 (National Spatial Reference System 2011)	1116	North American Vertical Datum 1988	5103
LD38371564.las	NAD83 (National Spatial Reference System 2011)	1116	North American Vertical Datum 1988	5103
LD38371567.las	NAD83 (National Spatial Reference System 2011)	1116	North American Vertical Datum 1988	5103
LD38371570.las	NAD83 (National Spatial Reference System 2011)	1116	North American Vertical Datum 1988	5103
LD38371573.las	NAD83 (National Spatial Reference System 2011)	1116	North American Vertical Datum 1988	5103
LD38371576.las	NAD83 (National Spatial Reference System 2011)	1116	North American Vertical Datum 1988	5103
LD38371579.las	NAD83 (National Spatial Reference System 2011)	1116	North American Vertical Datum 1988	5103
LD38371582.las	NAD83 (National Spatial Reference System 2011)	1116	North American Vertical Datum 1988	5103
LD38371585.las	NAD83 (National Spatial Reference System 2011)	1116	North American Vertical Datum 1988	5103
LD38371588.las	NAD83 (National Spatial Reference System 2011)	1116	North American Vertical Datum 1988	5103
LD38371591.las	NAD83 (National Spatial Reference System 2011)	1116	North American Vertical Datum 1988	5103
LD38371594.las	NAD83 (National Spatial Reference System 2011)	1116	North American Vertical Datum 1988	5103
LD38371597.las	NAD83 (National Spatial Reference System 2011)	1116	North American Vertical Datum 1988	5103
LD38371600.las	NAD83 (National Spatial Reference System 2011)	1116	North American Vertical Datum 1988	5103
LD38371603.las	NAD83 (National Spatial Reference System 2011)	1116	North American Vertical Datum 1988	5103
LD38371606.las	NAD83 (National Spatial Reference System 2011)	1116	North American Vertical Datum 1988	5103
LD38371609.las	NAD83 (National Spatial Reference System 2011)	1116	North American Vertical Datum 1988	5103
LD38371612.las	NAD83 (National Spatial Reference System 2011)	1116	North American Vertical Datum 1988	5103
LD38371615.las	NAD83 (National Spatial Reference System 2011)	1116	North American Vertical Datum 1988	5103
LD38371618.las	NAD83 (National Spatial Reference System 2011)	1116	North American Vertical Datum 1988	5103
LD38371621.las	NAD83 (National Spatial Reference System 2011)	1116	North American Vertical Datum 1988	5103
LD38401339.las	NAD83 (National Spatial Reference System 2011)	1116	North American Vertical Datum 1988	5103
LD38401342.las	NAD83 (National Spatial Reference System 2011)	1116	North American Vertical Datum 1988	5103
LD38401345.las	NAD83 (National Spatial Reference System 2011)	1116	North American Vertical Datum 1988	5103
LD38401348.las	NAD83 (National Spatial Reference System 2011)	1116	North American Vertical Datum 1988	5103
LD38401351.las	NAD83 (National Spatial Reference System 2011)	1116	North American Vertical Datum 1988	5103
LD38401354.las	NAD83 (National Spatial Reference System 2011)	1116	North American Vertical Datum 1988	5103
LD38401357.las	NAD83 (National Spatial Reference System 2011)	1116	North American Vertical Datum 1988	5103
LD38401360.las	NAD83 (National Spatial Reference System 2011)	1116	North American Vertical Datum 1988	5103
LD38401363.las	NAD83 (National Spatial Reference System 2011)	1116	North American Vertical Datum 1988	5103
LD38401366.las	NAD83 (National Spatial Reference System 2011)	1116	North American Vertical Datum 1988	5103
LD38401369.las	NAD83 (National Spatial Reference System 2011)	1116	North American Vertical Datum 1988	5103
LD38401372.las	NAD83 (National Spatial Reference System 2011)	1116	North American Vertical Datum 1988	5103
LD38401375.las	NAD83 (National Spatial Reference System 2011)	1116	North American Vertical Datum 1988	5103

DPH-4 Report on Datums - continued

File	Horizontal Datum	EPSG Code	Vertical Datum	EPSG Code
LD38401378.las	NAD83 (National Spatial Reference System 2011)	1116	North American Vertical Datum 1988	5103
LD38401381.las	NAD83 (National Spatial Reference System 2011)	1116	North American Vertical Datum 1988	5103
LD38401384.las	NAD83 (National Spatial Reference System 2011)	1116	North American Vertical Datum 1988	5103
LD38401387.las	NAD83 (National Spatial Reference System 2011)	1116	North American Vertical Datum 1988	5103
LD38401390.las	NAD83 (National Spatial Reference System 2011)	1116	North American Vertical Datum 1988	5103
LD38401393.las	NAD83 (National Spatial Reference System 2011)	1116	North American Vertical Datum 1988	5103
LD38401396.las	NAD83 (National Spatial Reference System 2011)	1116	North American Vertical Datum 1988	5103
LD38401399.las	NAD83 (National Spatial Reference System 2011)	1116	North American Vertical Datum 1988	5103
LD38401402.las	NAD83 (National Spatial Reference System 2011)	1116	North American Vertical Datum 1988	5103
LD38401405.las	NAD83 (National Spatial Reference System 2011)	1116	North American Vertical Datum 1988	5103
LD38401408.las	NAD83 (National Spatial Reference System 2011)	1116	North American Vertical Datum 1988	5103
LD38401411.las	NAD83 (National Spatial Reference System 2011)	1116	North American Vertical Datum 1988	5103
LD38401414.las	NAD83 (National Spatial Reference System 2011)	1116	North American Vertical Datum 1988	5103
LD38401417.las	NAD83 (National Spatial Reference System 2011)	1116	North American Vertical Datum 1988	5103
LD38401420.las	NAD83 (National Spatial Reference System 2011)	1116	North American Vertical Datum 1988	5103
LD38401423.las	NAD83 (National Spatial Reference System 2011)	1116	North American Vertical Datum 1988	5103
LD38401426.las	NAD83 (National Spatial Reference System 2011)	1116	North American Vertical Datum 1988	5103
LD38401429.las	NAD83 (National Spatial Reference System 2011)	1116	North American Vertical Datum 1988	5103
LD38401432.las	NAD83 (National Spatial Reference System 2011)	1116	North American Vertical Datum 1988	5103
LD38401435.las	NAD83 (National Spatial Reference System 2011)	1116	North American Vertical Datum 1988	5103
LD38401438.las	NAD83 (National Spatial Reference System 2011)	1116	North American Vertical Datum 1988	5103
LD38401441.las	NAD83 (National Spatial Reference System 2011)	1116	North American Vertical Datum 1988	5103
LD38401444.las	NAD83 (National Spatial Reference System 2011)	1116	North American Vertical Datum 1988	5103
LD38401447.las	NAD83 (National Spatial Reference System 2011)	1116	North American Vertical Datum 1988	5103
LD38401450.las	NAD83 (National Spatial Reference System 2011)	1116	North American Vertical Datum 1988	5103
LD38401453.las	NAD83 (National Spatial Reference System 2011)	1116	North American Vertical Datum 1988	5103
LD38401456.las	NAD83 (National Spatial Reference System 2011)	1116	North American Vertical Datum 1988	5103
LD38401459.las	NAD83 (National Spatial Reference System 2011)	1116	North American Vertical Datum 1988	5103
LD38401462.las	NAD83 (National Spatial Reference System 2011)	1116	North American Vertical Datum 1988	5103
LD38401465.las	NAD83 (National Spatial Reference System 2011)	1116	North American Vertical Datum 1988	5103
LD38401468.las	NAD83 (National Spatial Reference System 2011)	1116	North American Vertical Datum 1988	5103
LD38401471.las	NAD83 (National Spatial Reference System 2011)	1116	North American Vertical Datum 1988	5103
LD38401474.las	NAD83 (National Spatial Reference System 2011)	1116	North American Vertical Datum 1988	5103
LD38401477.las	NAD83 (National Spatial Reference System 2011)	1116	North American Vertical Datum 1988	5103

DPH-4 Report on Datums - continued

File	Horizontal Datum	EPSG Code	Vertical Datum	EPSG Code
LD38401480.las	NAD83 (National Spatial Reference System 2011)	1116	North American Vertical Datum 1988	5103
LD38401483.las	NAD83 (National Spatial Reference System 2011)	1116	North American Vertical Datum 1988	5103
LD38401486.las	NAD83 (National Spatial Reference System 2011)	1116	North American Vertical Datum 1988	5103
LD38401489.las	NAD83 (National Spatial Reference System 2011)	1116	North American Vertical Datum 1988	5103
LD38401492.las	NAD83 (National Spatial Reference System 2011)	1116	North American Vertical Datum 1988	5103
LD38401495.las	NAD83 (National Spatial Reference System 2011)	1116	North American Vertical Datum 1988	5103
LD38401498.las	NAD83 (National Spatial Reference System 2011)	1116	North American Vertical Datum 1988	5103
LD38401501.las	NAD83 (National Spatial Reference System 2011)	1116	North American Vertical Datum 1988	5103
LD38401504.las	NAD83 (National Spatial Reference System 2011)	1116	North American Vertical Datum 1988	5103
LD38401507.las	NAD83 (National Spatial Reference System 2011)	1116	North American Vertical Datum 1988	5103
LD38401510.las	NAD83 (National Spatial Reference System 2011)	1116	North American Vertical Datum 1988	5103
LD38401513.las	NAD83 (National Spatial Reference System 2011)	1116	North American Vertical Datum 1988	5103
LD38401516.las	NAD83 (National Spatial Reference System 2011)	1116	North American Vertical Datum 1988	5103
LD38401519.las	NAD83 (National Spatial Reference System 2011)	1116	North American Vertical Datum 1988	5103
LD38401522.las	NAD83 (National Spatial Reference System 2011)	1116	North American Vertical Datum 1988	5103
LD38401525.las	NAD83 (National Spatial Reference System 2011)	1116	North American Vertical Datum 1988	5103
LD38401528.las	NAD83 (National Spatial Reference System 2011)	1116	North American Vertical Datum 1988	5103
LD38401531.las	NAD83 (National Spatial Reference System 2011)	1116	North American Vertical Datum 1988	5103
LD38401534.las	NAD83 (National Spatial Reference System 2011)	1116	North American Vertical Datum 1988	5103
LD38401537.las	NAD83 (National Spatial Reference System 2011)	1116	North American Vertical Datum 1988	5103
LD38401540.las	NAD83 (National Spatial Reference System 2011)	1116	North American Vertical Datum 1988	5103
LD38401543.las	NAD83 (National Spatial Reference System 2011)	1116	North American Vertical Datum 1988	5103
LD38401546.las	NAD83 (National Spatial Reference System 2011)	1116	North American Vertical Datum 1988	5103
LD38401549.las	NAD83 (National Spatial Reference System 2011)	1116	North American Vertical Datum 1988	5103
LD38401552.las	NAD83 (National Spatial Reference System 2011)	1116	North American Vertical Datum 1988	5103
LD38401555.las	NAD83 (National Spatial Reference System 2011)	1116	North American Vertical Datum 1988	5103
LD38401558.las	NAD83 (National Spatial Reference System 2011)	1116	North American Vertical Datum 1988	5103
LD38401561.las	NAD83 (National Spatial Reference System 2011)	1116	North American Vertical Datum 1988	5103
LD38401564.las	NAD83 (National Spatial Reference System 2011)	1116	North American Vertical Datum 1988	5103
LD38401567.las	NAD83 (National Spatial Reference System 2011)	1116	North American Vertical Datum 1988	5103
LD38401570.las	NAD83 (National Spatial Reference System 2011)	1116	North American Vertical Datum 1988	5103
LD38401573.las	NAD83 (National Spatial Reference System 2011)	1116	North American Vertical Datum 1988	5103
LD38401576.las	NAD83 (National Spatial Reference System 2011)	1116	North American Vertical Datum 1988	5103
LD38401579.las	NAD83 (National Spatial Reference System 2011)	1116	North American Vertical Datum 1988	5103

DPH-4 Report on Datums - continued

File	Horizontal Datum	EPSG Code	Vertical Datum	EPSG Code
LD38401582.las	NAD83 (National Spatial Reference System 2011)	1116	North American Vertical Datum 1988	5103
LD38401585.las	NAD83 (National Spatial Reference System 2011)	1116	North American Vertical Datum 1988	5103
LD38401588.las	NAD83 (National Spatial Reference System 2011)	1116	North American Vertical Datum 1988	5103
LD38401591.las	NAD83 (National Spatial Reference System 2011)	1116	North American Vertical Datum 1988	5103
LD38401594.las	NAD83 (National Spatial Reference System 2011)	1116	North American Vertical Datum 1988	5103
LD38401597.las	NAD83 (National Spatial Reference System 2011)	1116	North American Vertical Datum 1988	5103
LD38401600.las	NAD83 (National Spatial Reference System 2011)	1116	North American Vertical Datum 1988	5103
LD38401603.las	NAD83 (National Spatial Reference System 2011)	1116	North American Vertical Datum 1988	5103
LD38401606.las	NAD83 (National Spatial Reference System 2011)	1116	North American Vertical Datum 1988	5103
LD38401609.las	NAD83 (National Spatial Reference System 2011)	1116	North American Vertical Datum 1988	5103
LD38401612.las	NAD83 (National Spatial Reference System 2011)	1116	North American Vertical Datum 1988	5103
LD38401615.las	NAD83 (National Spatial Reference System 2011)	1116	North American Vertical Datum 1988	5103
LD38401618.las	NAD83 (National Spatial Reference System 2011)	1116	North American Vertical Datum 1988	5103
LD38401621.las	NAD83 (National Spatial Reference System 2011)	1116	North American Vertical Datum 1988	5103
LD38431339.las	NAD83 (National Spatial Reference System 2011)	1116	North American Vertical Datum 1988	5103
LD38431342.las	NAD83 (National Spatial Reference System 2011)	1116	North American Vertical Datum 1988	5103
LD38431345.las	NAD83 (National Spatial Reference System 2011)	1116	North American Vertical Datum 1988	5103
LD38431348.las	NAD83 (National Spatial Reference System 2011)	1116	North American Vertical Datum 1988	5103
LD38431351.las	NAD83 (National Spatial Reference System 2011)	1116	North American Vertical Datum 1988	5103
LD38431354.las	NAD83 (National Spatial Reference System 2011)	1116	North American Vertical Datum 1988	5103
LD38431357.las	NAD83 (National Spatial Reference System 2011)	1116	North American Vertical Datum 1988	5103
LD38431360.las	NAD83 (National Spatial Reference System 2011)	1116	North American Vertical Datum 1988	5103
LD38431363.las	NAD83 (National Spatial Reference System 2011)	1116	North American Vertical Datum 1988	5103
LD38431366.las	NAD83 (National Spatial Reference System 2011)	1116	North American Vertical Datum 1988	5103
LD38431369.las	NAD83 (National Spatial Reference System 2011)	1116	North American Vertical Datum 1988	5103
LD38431372.las	NAD83 (National Spatial Reference System 2011)	1116	North American Vertical Datum 1988	5103
LD38431375.las	NAD83 (National Spatial Reference System 2011)	1116	North American Vertical Datum 1988	5103
LD38431378.las	NAD83 (National Spatial Reference System 2011)	1116	North American Vertical Datum 1988	5103
LD38431381.las	NAD83 (National Spatial Reference System 2011)	1116	North American Vertical Datum 1988	5103
LD38431384.las	NAD83 (National Spatial Reference System 2011)	1116	North American Vertical Datum 1988	5103
LD38431387.las	NAD83 (National Spatial Reference System 2011)	1116	North American Vertical Datum 1988	5103
LD38431390.las	NAD83 (National Spatial Reference System 2011)	1116	North American Vertical Datum 1988	5103
LD38431393.las	NAD83 (National Spatial Reference System 2011)	1116	North American Vertical Datum 1988	5103
LD38431396.las	NAD83 (National Spatial Reference System 2011)	1116	North American Vertical Datum 1988	5103

DPH-4 Report on Datums - continued

File	Horizontal Datum	EPSG Code	Vertical Datum	EPSG Code
LD38431399.las	NAD83 (National Spatial Reference System 2011)	1116	North American Vertical Datum 1988	5103
LD38431402.las	NAD83 (National Spatial Reference System 2011)	1116	North American Vertical Datum 1988	5103
LD38431405.las	NAD83 (National Spatial Reference System 2011)	1116	North American Vertical Datum 1988	5103
LD38431408.las	NAD83 (National Spatial Reference System 2011)	1116	North American Vertical Datum 1988	5103
LD38431411.las	NAD83 (National Spatial Reference System 2011)	1116	North American Vertical Datum 1988	5103
LD38431414.las	NAD83 (National Spatial Reference System 2011)	1116	North American Vertical Datum 1988	5103
LD38431417.las	NAD83 (National Spatial Reference System 2011)	1116	North American Vertical Datum 1988	5103
LD38431420.las	NAD83 (National Spatial Reference System 2011)	1116	North American Vertical Datum 1988	5103
LD38431423.las	NAD83 (National Spatial Reference System 2011)	1116	North American Vertical Datum 1988	5103
LD38431426.las	NAD83 (National Spatial Reference System 2011)	1116	North American Vertical Datum 1988	5103
LD38431429.las	NAD83 (National Spatial Reference System 2011)	1116	North American Vertical Datum 1988	5103
LD38431432.las	NAD83 (National Spatial Reference System 2011)	1116	North American Vertical Datum 1988	5103
LD38431435.las	NAD83 (National Spatial Reference System 2011)	1116	North American Vertical Datum 1988	5103
LD38431438.las	NAD83 (National Spatial Reference System 2011)	1116	North American Vertical Datum 1988	5103
LD38431441.las	NAD83 (National Spatial Reference System 2011)	1116	North American Vertical Datum 1988	5103
LD38431444.las	NAD83 (National Spatial Reference System 2011)	1116	North American Vertical Datum 1988	5103
LD38431447.las	NAD83 (National Spatial Reference System 2011)	1116	North American Vertical Datum 1988	5103
LD38431450.las	NAD83 (National Spatial Reference System 2011)	1116	North American Vertical Datum 1988	5103
LD38431453.las	NAD83 (National Spatial Reference System 2011)	1116	North American Vertical Datum 1988	5103
LD38431456.las	NAD83 (National Spatial Reference System 2011)	1116	North American Vertical Datum 1988	5103
LD38431459.las	NAD83 (National Spatial Reference System 2011)	1116	North American Vertical Datum 1988	5103
LD38431462.las	NAD83 (National Spatial Reference System 2011)	1116	North American Vertical Datum 1988	5103
LD38431465.las	NAD83 (National Spatial Reference System 2011)	1116	North American Vertical Datum 1988	5103
LD38431468.las	NAD83 (National Spatial Reference System 2011)	1116	North American Vertical Datum 1988	5103
LD38431471.las	NAD83 (National Spatial Reference System 2011)	1116	North American Vertical Datum 1988	5103
LD38431474.las	NAD83 (National Spatial Reference System 2011)	1116	North American Vertical Datum 1988	5103
LD38431477.las	NAD83 (National Spatial Reference System 2011)	1116	North American Vertical Datum 1988	5103
LD38431480.las	NAD83 (National Spatial Reference System 2011)	1116	North American Vertical Datum 1988	5103
LD38431483.las	NAD83 (National Spatial Reference System 2011)	1116	North American Vertical Datum 1988	5103
LD38431486.las	NAD83 (National Spatial Reference System 2011)	1116	North American Vertical Datum 1988	5103
LD38431489.las	NAD83 (National Spatial Reference System 2011)	1116	North American Vertical Datum 1988	5103
LD38431492.las	NAD83 (National Spatial Reference System 2011)	1116	North American Vertical Datum 1988	5103
LD38431495.las	NAD83 (National Spatial Reference System 2011)	1116	North American Vertical Datum 1988	5103
LD38431498.las	NAD83 (National Spatial Reference System 2011)	1116	North American Vertical Datum 1988	5103

DPH-4 Report on Datums - continued

File	Horizontal Datum	EPSG Code	Vertical Datum	EPSG Code
LD38431501.las	NAD83 (National Spatial Reference System 2011)	1116	North American Vertical Datum 1988	5103
LD38431504.las	NAD83 (National Spatial Reference System 2011)	1116	North American Vertical Datum 1988	5103
LD38431507.las	NAD83 (National Spatial Reference System 2011)	1116	North American Vertical Datum 1988	5103
LD38431510.las	NAD83 (National Spatial Reference System 2011)	1116	North American Vertical Datum 1988	5103
LD38431513.las	NAD83 (National Spatial Reference System 2011)	1116	North American Vertical Datum 1988	5103
LD38431516.las	NAD83 (National Spatial Reference System 2011)	1116	North American Vertical Datum 1988	5103
LD38431519.las	NAD83 (National Spatial Reference System 2011)	1116	North American Vertical Datum 1988	5103
LD38431522.las	NAD83 (National Spatial Reference System 2011)	1116	North American Vertical Datum 1988	5103
LD38431525.las	NAD83 (National Spatial Reference System 2011)	1116	North American Vertical Datum 1988	5103
LD38431528.las	NAD83 (National Spatial Reference System 2011)	1116	North American Vertical Datum 1988	5103
LD38431531.las	NAD83 (National Spatial Reference System 2011)	1116	North American Vertical Datum 1988	5103
LD38431534.las	NAD83 (National Spatial Reference System 2011)	1116	North American Vertical Datum 1988	5103
LD38431537.las	NAD83 (National Spatial Reference System 2011)	1116	North American Vertical Datum 1988	5103
LD38431540.las	NAD83 (National Spatial Reference System 2011)	1116	North American Vertical Datum 1988	5103
LD38431543.las	NAD83 (National Spatial Reference System 2011)	1116	North American Vertical Datum 1988	5103
LD38431546.las	NAD83 (National Spatial Reference System 2011)	1116	North American Vertical Datum 1988	5103
LD38431549.las	NAD83 (National Spatial Reference System 2011)	1116	North American Vertical Datum 1988	5103
LD38431552.las	NAD83 (National Spatial Reference System 2011)	1116	North American Vertical Datum 1988	5103
LD38431555.las	NAD83 (National Spatial Reference System 2011)	1116	North American Vertical Datum 1988	5103
LD38431558.las	NAD83 (National Spatial Reference System 2011)	1116	North American Vertical Datum 1988	5103
LD38431561.las	NAD83 (National Spatial Reference System 2011)	1116	North American Vertical Datum 1988	5103
LD38431564.las	NAD83 (National Spatial Reference System 2011)	1116	North American Vertical Datum 1988	5103
LD38431567.las	NAD83 (National Spatial Reference System 2011)	1116	North American Vertical Datum 1988	5103
LD38431570.las	NAD83 (National Spatial Reference System 2011)	1116	North American Vertical Datum 1988	5103
LD38431573.las	NAD83 (National Spatial Reference System 2011)	1116	North American Vertical Datum 1988	5103
LD38431576.las	NAD83 (National Spatial Reference System 2011)	1116	North American Vertical Datum 1988	5103
LD38431579.las	NAD83 (National Spatial Reference System 2011)	1116	North American Vertical Datum 1988	5103
LD38431582.las	NAD83 (National Spatial Reference System 2011)	1116	North American Vertical Datum 1988	5103
LD38431585.las	NAD83 (National Spatial Reference System 2011)	1116	North American Vertical Datum 1988	5103
LD38431588.las	NAD83 (National Spatial Reference System 2011)	1116	North American Vertical Datum 1988	5103
LD38431591.las	NAD83 (National Spatial Reference System 2011)	1116	North American Vertical Datum 1988	5103
LD38431594.las	NAD83 (National Spatial Reference System 2011)	1116	North American Vertical Datum 1988	5103
LD38431597.las	NAD83 (National Spatial Reference System 2011)	1116	North American Vertical Datum 1988	5103
LD38431600.las	NAD83 (National Spatial Reference System 2011)	1116	North American Vertical Datum 1988	5103

DPH-4 Report on Datums - continued

File	Horizontal Datum	EPSG Code	Vertical Datum	EPSG Code
LD38431603.las	NAD83 (National Spatial Reference System 2011)	1116	North American Vertical Datum 1988	5103
LD38431606.las	NAD83 (National Spatial Reference System 2011)	1116	North American Vertical Datum 1988	5103
LD38431609.las	NAD83 (National Spatial Reference System 2011)	1116	North American Vertical Datum 1988	5103
LD38431612.las	NAD83 (National Spatial Reference System 2011)	1116	North American Vertical Datum 1988	5103
LD38431615.las	NAD83 (National Spatial Reference System 2011)	1116	North American Vertical Datum 1988	5103
LD38431618.las	NAD83 (National Spatial Reference System 2011)	1116	North American Vertical Datum 1988	5103
LD38431621.las	NAD83 (National Spatial Reference System 2011)	1116	North American Vertical Datum 1988	5103
LD38461339.las	NAD83 (National Spatial Reference System 2011)	1116	North American Vertical Datum 1988	5103
LD38461342.las	NAD83 (National Spatial Reference System 2011)	1116	North American Vertical Datum 1988	5103
LD38461345.las	NAD83 (National Spatial Reference System 2011)	1116	North American Vertical Datum 1988	5103
LD38461348.las	NAD83 (National Spatial Reference System 2011)	1116	North American Vertical Datum 1988	5103
LD38461351.las	NAD83 (National Spatial Reference System 2011)	1116	North American Vertical Datum 1988	5103
LD38461354.las	NAD83 (National Spatial Reference System 2011)	1116	North American Vertical Datum 1988	5103
LD38461357.las	NAD83 (National Spatial Reference System 2011)	1116	North American Vertical Datum 1988	5103
LD38461360.las	NAD83 (National Spatial Reference System 2011)	1116	North American Vertical Datum 1988	5103
LD38461363.las	NAD83 (National Spatial Reference System 2011)	1116	North American Vertical Datum 1988	5103
LD38461366.las	NAD83 (National Spatial Reference System 2011)	1116	North American Vertical Datum 1988	5103
LD38461369.las	NAD83 (National Spatial Reference System 2011)	1116	North American Vertical Datum 1988	5103
LD38461372.las	NAD83 (National Spatial Reference System 2011)	1116	North American Vertical Datum 1988	5103
LD38461375.las	NAD83 (National Spatial Reference System 2011)	1116	North American Vertical Datum 1988	5103
LD38461378.las	NAD83 (National Spatial Reference System 2011)	1116	North American Vertical Datum 1988	5103
LD38461381.las	NAD83 (National Spatial Reference System 2011)	1116	North American Vertical Datum 1988	5103
LD38461384.las	NAD83 (National Spatial Reference System 2011)	1116	North American Vertical Datum 1988	5103
LD38461387.las	NAD83 (National Spatial Reference System 2011)	1116	North American Vertical Datum 1988	5103
LD38461390.las	NAD83 (National Spatial Reference System 2011)	1116	North American Vertical Datum 1988	5103
LD38461393.las	NAD83 (National Spatial Reference System 2011)	1116	North American Vertical Datum 1988	5103
LD38461396.las	NAD83 (National Spatial Reference System 2011)	1116	North American Vertical Datum 1988	5103
LD38461399.las	NAD83 (National Spatial Reference System 2011)	1116	North American Vertical Datum 1988	5103
LD38461402.las	NAD83 (National Spatial Reference System 2011)	1116	North American Vertical Datum 1988	5103
LD38461405.las	NAD83 (National Spatial Reference System 2011)	1116	North American Vertical Datum 1988	5103
LD38461408.las	NAD83 (National Spatial Reference System 2011)	1116	North American Vertical Datum 1988	5103
LD38461411.las	NAD83 (National Spatial Reference System 2011)	1116	North American Vertical Datum 1988	5103
LD38461414.las	NAD83 (National Spatial Reference System 2011)	1116	North American Vertical Datum 1988	5103
LD38461417.las	NAD83 (National Spatial Reference System 2011)	1116	North American Vertical Datum 1988	5103

DPH-4 Report on Datums - continued

File	Horizontal Datum	EPSG Code	Vertical Datum	EPSG Code
LD38461420.las	NAD83 (National Spatial Reference System 2011)	1116	North American Vertical Datum 1988	5103
LD38461423.las	NAD83 (National Spatial Reference System 2011)	1116	North American Vertical Datum 1988	5103
LD38461426.las	NAD83 (National Spatial Reference System 2011)	1116	North American Vertical Datum 1988	5103
LD38461429.las	NAD83 (National Spatial Reference System 2011)	1116	North American Vertical Datum 1988	5103
LD38461432.las	NAD83 (National Spatial Reference System 2011)	1116	North American Vertical Datum 1988	5103
LD38461435.las	NAD83 (National Spatial Reference System 2011)	1116	North American Vertical Datum 1988	5103
LD38461438.las	NAD83 (National Spatial Reference System 2011)	1116	North American Vertical Datum 1988	5103
LD38461441.las	NAD83 (National Spatial Reference System 2011)	1116	North American Vertical Datum 1988	5103
LD38461444.las	NAD83 (National Spatial Reference System 2011)	1116	North American Vertical Datum 1988	5103
LD38461447.las	NAD83 (National Spatial Reference System 2011)	1116	North American Vertical Datum 1988	5103
LD38461450.las	NAD83 (National Spatial Reference System 2011)	1116	North American Vertical Datum 1988	5103
LD38461453.las	NAD83 (National Spatial Reference System 2011)	1116	North American Vertical Datum 1988	5103
LD38461456.las	NAD83 (National Spatial Reference System 2011)	1116	North American Vertical Datum 1988	5103
LD38461459.las	NAD83 (National Spatial Reference System 2011)	1116	North American Vertical Datum 1988	5103
LD38461462.las	NAD83 (National Spatial Reference System 2011)	1116	North American Vertical Datum 1988	5103
LD38461465.las	NAD83 (National Spatial Reference System 2011)	1116	North American Vertical Datum 1988	5103
LD38461468.las	NAD83 (National Spatial Reference System 2011)	1116	North American Vertical Datum 1988	5103
LD38461471.las	NAD83 (National Spatial Reference System 2011)	1116	North American Vertical Datum 1988	5103
LD38461474.las	NAD83 (National Spatial Reference System 2011)	1116	North American Vertical Datum 1988	5103
LD38461477.las	NAD83 (National Spatial Reference System 2011)	1116	North American Vertical Datum 1988	5103
LD38461480.las	NAD83 (National Spatial Reference System 2011)	1116	North American Vertical Datum 1988	5103
LD38461483.las	NAD83 (National Spatial Reference System 2011)	1116	North American Vertical Datum 1988	5103
LD38461486.las	NAD83 (National Spatial Reference System 2011)	1116	North American Vertical Datum 1988	5103
LD38461489.las	NAD83 (National Spatial Reference System 2011)	1116	North American Vertical Datum 1988	5103
LD38461492.las	NAD83 (National Spatial Reference System 2011)	1116	North American Vertical Datum 1988	5103
LD38461495.las	NAD83 (National Spatial Reference System 2011)	1116	North American Vertical Datum 1988	5103
LD38461498.las	NAD83 (National Spatial Reference System 2011)	1116	North American Vertical Datum 1988	5103
LD38461501.las	NAD83 (National Spatial Reference System 2011)	1116	North American Vertical Datum 1988	5103
LD38461504.las	NAD83 (National Spatial Reference System 2011)	1116	North American Vertical Datum 1988	5103
LD38461507.las	NAD83 (National Spatial Reference System 2011)	1116	North American Vertical Datum 1988	5103
LD38461510.las	NAD83 (National Spatial Reference System 2011)	1116	North American Vertical Datum 1988	5103
LD38461513.las	NAD83 (National Spatial Reference System 2011)	1116	North American Vertical Datum 1988	5103
LD38461516.las	NAD83 (National Spatial Reference System 2011)	1116	North American Vertical Datum 1988	5103
LD38461519.las	NAD83 (National Spatial Reference System 2011)	1116	North American Vertical Datum 1988	5103

DPH-4 Report on Datums - continued

File	Horizontal Datum	EPSG Code	Vertical Datum	EPSG Code
LD38461522.las	NAD83 (National Spatial Reference System 2011)	1116	North American Vertical Datum 1988	5103
LD38461525.las	NAD83 (National Spatial Reference System 2011)	1116	North American Vertical Datum 1988	5103
LD38461528.las	NAD83 (National Spatial Reference System 2011)	1116	North American Vertical Datum 1988	5103
LD38461531.las	NAD83 (National Spatial Reference System 2011)	1116	North American Vertical Datum 1988	5103
LD38461534.las	NAD83 (National Spatial Reference System 2011)	1116	North American Vertical Datum 1988	5103
LD38461537.las	NAD83 (National Spatial Reference System 2011)	1116	North American Vertical Datum 1988	5103
LD38461540.las	NAD83 (National Spatial Reference System 2011)	1116	North American Vertical Datum 1988	5103
LD38461543.las	NAD83 (National Spatial Reference System 2011)	1116	North American Vertical Datum 1988	5103
LD38461546.las	NAD83 (National Spatial Reference System 2011)	1116	North American Vertical Datum 1988	5103
LD38461549.las	NAD83 (National Spatial Reference System 2011)	1116	North American Vertical Datum 1988	5103
LD38461552.las	NAD83 (National Spatial Reference System 2011)	1116	North American Vertical Datum 1988	5103
LD38461555.las	NAD83 (National Spatial Reference System 2011)	1116	North American Vertical Datum 1988	5103
LD38461558.las	NAD83 (National Spatial Reference System 2011)	1116	North American Vertical Datum 1988	5103
LD38461561.las	NAD83 (National Spatial Reference System 2011)	1116	North American Vertical Datum 1988	5103
LD38461564.las	NAD83 (National Spatial Reference System 2011)	1116	North American Vertical Datum 1988	5103
LD38461567.las	NAD83 (National Spatial Reference System 2011)	1116	North American Vertical Datum 1988	5103
LD38461570.las	NAD83 (National Spatial Reference System 2011)	1116	North American Vertical Datum 1988	5103
LD38461573.las	NAD83 (National Spatial Reference System 2011)	1116	North American Vertical Datum 1988	5103
LD38461576.las	NAD83 (National Spatial Reference System 2011)	1116	North American Vertical Datum 1988	5103
LD38461579.las	NAD83 (National Spatial Reference System 2011)	1116	North American Vertical Datum 1988	5103
LD38461582.las	NAD83 (National Spatial Reference System 2011)	1116	North American Vertical Datum 1988	5103
LD38461585.las	NAD83 (National Spatial Reference System 2011)	1116	North American Vertical Datum 1988	5103
LD38461588.las	NAD83 (National Spatial Reference System 2011)	1116	North American Vertical Datum 1988	5103
LD38461591.las	NAD83 (National Spatial Reference System 2011)	1116	North American Vertical Datum 1988	5103
LD38461594.las	NAD83 (National Spatial Reference System 2011)	1116	North American Vertical Datum 1988	5103
LD38461597.las	NAD83 (National Spatial Reference System 2011)	1116	North American Vertical Datum 1988	5103
LD38461600.las	NAD83 (National Spatial Reference System 2011)	1116	North American Vertical Datum 1988	5103
LD38461603.las	NAD83 (National Spatial Reference System 2011)	1116	North American Vertical Datum 1988	5103
LD38461606.las	NAD83 (National Spatial Reference System 2011)	1116	North American Vertical Datum 1988	5103
LD38461609.las	NAD83 (National Spatial Reference System 2011)	1116	North American Vertical Datum 1988	5103
LD38461612.las	NAD83 (National Spatial Reference System 2011)	1116	North American Vertical Datum 1988	5103
LD38461615.las	NAD83 (National Spatial Reference System 2011)	1116	North American Vertical Datum 1988	5103
LD38461618.las	NAD83 (National Spatial Reference System 2011)	1116	North American Vertical Datum 1988	5103
LD38461621.las	NAD83 (National Spatial Reference System 2011)	1116	North American Vertical Datum 1988	5103

DPH-4 Report on Datums - continued

File	Horizontal Datum	EPSG Code	Vertical Datum	EPSG Code
LD38491339.las	NAD83 (National Spatial Reference System 2011)	1116	North American Vertical Datum 1988	5103
LD38491342.las	NAD83 (National Spatial Reference System 2011)	1116	North American Vertical Datum 1988	5103
LD38491345.las	NAD83 (National Spatial Reference System 2011)	1116	North American Vertical Datum 1988	5103
LD38491348.las	NAD83 (National Spatial Reference System 2011)	1116	North American Vertical Datum 1988	5103
LD38491351.las	NAD83 (National Spatial Reference System 2011)	1116	North American Vertical Datum 1988	5103
LD38491354.las	NAD83 (National Spatial Reference System 2011)	1116	North American Vertical Datum 1988	5103
LD38491357.las	NAD83 (National Spatial Reference System 2011)	1116	North American Vertical Datum 1988	5103
LD38491360.las	NAD83 (National Spatial Reference System 2011)	1116	North American Vertical Datum 1988	5103
LD38491363.las	NAD83 (National Spatial Reference System 2011)	1116	North American Vertical Datum 1988	5103
LD38491366.las	NAD83 (National Spatial Reference System 2011)	1116	North American Vertical Datum 1988	5103
LD38491369.las	NAD83 (National Spatial Reference System 2011)	1116	North American Vertical Datum 1988	5103
LD38491372.las	NAD83 (National Spatial Reference System 2011)	1116	North American Vertical Datum 1988	5103
LD38491375.las	NAD83 (National Spatial Reference System 2011)	1116	North American Vertical Datum 1988	5103
LD38491378.las	NAD83 (National Spatial Reference System 2011)	1116	North American Vertical Datum 1988	5103
LD38491381.las	NAD83 (National Spatial Reference System 2011)	1116	North American Vertical Datum 1988	5103
LD38491384.las	NAD83 (National Spatial Reference System 2011)	1116	North American Vertical Datum 1988	5103
LD38491387.las	NAD83 (National Spatial Reference System 2011)	1116	North American Vertical Datum 1988	5103
LD38491390.las	NAD83 (National Spatial Reference System 2011)	1116	North American Vertical Datum 1988	5103
LD38491393.las	NAD83 (National Spatial Reference System 2011)	1116	North American Vertical Datum 1988	5103
LD38491396.las	NAD83 (National Spatial Reference System 2011)	1116	North American Vertical Datum 1988	5103
LD38491399.las	NAD83 (National Spatial Reference System 2011)	1116	North American Vertical Datum 1988	5103
LD38491402.las	NAD83 (National Spatial Reference System 2011)	1116	North American Vertical Datum 1988	5103
LD38491405.las	NAD83 (National Spatial Reference System 2011)	1116	North American Vertical Datum 1988	5103
LD38491408.las	NAD83 (National Spatial Reference System 2011)	1116	North American Vertical Datum 1988	5103
LD38491411.las	NAD83 (National Spatial Reference System 2011)	1116	North American Vertical Datum 1988	5103
LD38491414.las	NAD83 (National Spatial Reference System 2011)	1116	North American Vertical Datum 1988	5103
LD38491417.las	NAD83 (National Spatial Reference System 2011)	1116	North American Vertical Datum 1988	5103
LD38491420.las	NAD83 (National Spatial Reference System 2011)	1116	North American Vertical Datum 1988	5103
LD38491423.las	NAD83 (National Spatial Reference System 2011)	1116	North American Vertical Datum 1988	5103
LD38491426.las	NAD83 (National Spatial Reference System 2011)	1116	North American Vertical Datum 1988	5103
LD38491429.las	NAD83 (National Spatial Reference System 2011)	1116	North American Vertical Datum 1988	5103
LD38491432.las	NAD83 (National Spatial Reference System 2011)	1116	North American Vertical Datum 1988	5103
LD38491435.las	NAD83 (National Spatial Reference System 2011)	1116	North American Vertical Datum 1988	5103
LD38491438.las	NAD83 (National Spatial Reference System 2011)	1116	North American Vertical Datum 1988	5103

DPH-4 Report on Datums - continued

File	Horizontal Datum	EPSG Code	Vertical Datum	EPSG Code
LD38491441.las	NAD83 (National Spatial Reference System 2011)	1116	North American Vertical Datum 1988	5103
LD38491444.las	NAD83 (National Spatial Reference System 2011)	1116	North American Vertical Datum 1988	5103
LD38491447.las	NAD83 (National Spatial Reference System 2011)	1116	North American Vertical Datum 1988	5103
LD38491450.las	NAD83 (National Spatial Reference System 2011)	1116	North American Vertical Datum 1988	5103
LD38491453.las	NAD83 (National Spatial Reference System 2011)	1116	North American Vertical Datum 1988	5103
LD38491456.las	NAD83 (National Spatial Reference System 2011)	1116	North American Vertical Datum 1988	5103
LD38491459.las	NAD83 (National Spatial Reference System 2011)	1116	North American Vertical Datum 1988	5103
LD38491462.las	NAD83 (National Spatial Reference System 2011)	1116	North American Vertical Datum 1988	5103
LD38491465.las	NAD83 (National Spatial Reference System 2011)	1116	North American Vertical Datum 1988	5103
LD38491468.las	NAD83 (National Spatial Reference System 2011)	1116	North American Vertical Datum 1988	5103
LD38491471.las	NAD83 (National Spatial Reference System 2011)	1116	North American Vertical Datum 1988	5103
LD38491474.las	NAD83 (National Spatial Reference System 2011)	1116	North American Vertical Datum 1988	5103
LD38491477.las	NAD83 (National Spatial Reference System 2011)	1116	North American Vertical Datum 1988	5103
LD38491480.las	NAD83 (National Spatial Reference System 2011)	1116	North American Vertical Datum 1988	5103
LD38491483.las	NAD83 (National Spatial Reference System 2011)	1116	North American Vertical Datum 1988	5103
LD38491486.las	NAD83 (National Spatial Reference System 2011)	1116	North American Vertical Datum 1988	5103
LD38491489.las	NAD83 (National Spatial Reference System 2011)	1116	North American Vertical Datum 1988	5103
LD38491492.las	NAD83 (National Spatial Reference System 2011)	1116	North American Vertical Datum 1988	5103
LD38491495.las	NAD83 (National Spatial Reference System 2011)	1116	North American Vertical Datum 1988	5103
LD38491498.las	NAD83 (National Spatial Reference System 2011)	1116	North American Vertical Datum 1988	5103
LD38491501.las	NAD83 (National Spatial Reference System 2011)	1116	North American Vertical Datum 1988	5103
LD38491504.las	NAD83 (National Spatial Reference System 2011)	1116	North American Vertical Datum 1988	5103
LD38491507.las	NAD83 (National Spatial Reference System 2011)	1116	North American Vertical Datum 1988	5103
LD38491510.las	NAD83 (National Spatial Reference System 2011)	1116	North American Vertical Datum 1988	5103
LD38491513.las	NAD83 (National Spatial Reference System 2011)	1116	North American Vertical Datum 1988	5103
LD38491516.las	NAD83 (National Spatial Reference System 2011)	1116	North American Vertical Datum 1988	5103
LD38491519.las	NAD83 (National Spatial Reference System 2011)	1116	North American Vertical Datum 1988	5103
LD38491522.las	NAD83 (National Spatial Reference System 2011)	1116	North American Vertical Datum 1988	5103
LD38491525.las	NAD83 (National Spatial Reference System 2011)	1116	North American Vertical Datum 1988	5103
LD38491528.las	NAD83 (National Spatial Reference System 2011)	1116	North American Vertical Datum 1988	5103
LD38491531.las	NAD83 (National Spatial Reference System 2011)	1116	North American Vertical Datum 1988	5103
LD38491534.las	NAD83 (National Spatial Reference System 2011)	1116	North American Vertical Datum 1988	5103
LD38491537.las	NAD83 (National Spatial Reference System 2011)	1116	North American Vertical Datum 1988	5103
LD38491540.las	NAD83 (National Spatial Reference System 2011)	1116	North American Vertical Datum 1988	5103

DPH-4 Report on Datums - continued

File	Horizontal Datum	EPSG Code	Vertical Datum	EPSG Code
LD38491543.las	NAD83 (National Spatial Reference System 2011)	1116	North American Vertical Datum 1988	5103
LD38491546.las	NAD83 (National Spatial Reference System 2011)	1116	North American Vertical Datum 1988	5103
LD38491549.las	NAD83 (National Spatial Reference System 2011)	1116	North American Vertical Datum 1988	5103
LD38491552.las	NAD83 (National Spatial Reference System 2011)	1116	North American Vertical Datum 1988	5103
LD38491555.las	NAD83 (National Spatial Reference System 2011)	1116	North American Vertical Datum 1988	5103
LD38491558.las	NAD83 (National Spatial Reference System 2011)	1116	North American Vertical Datum 1988	5103
LD38491561.las	NAD83 (National Spatial Reference System 2011)	1116	North American Vertical Datum 1988	5103
LD38491564.las	NAD83 (National Spatial Reference System 2011)	1116	North American Vertical Datum 1988	5103
LD38491567.las	NAD83 (National Spatial Reference System 2011)	1116	North American Vertical Datum 1988	5103
LD38491570.las	NAD83 (National Spatial Reference System 2011)	1116	North American Vertical Datum 1988	5103
LD38491573.las	NAD83 (National Spatial Reference System 2011)	1116	North American Vertical Datum 1988	5103
LD38491576.las	NAD83 (National Spatial Reference System 2011)	1116	North American Vertical Datum 1988	5103
LD38491579.las	NAD83 (National Spatial Reference System 2011)	1116	North American Vertical Datum 1988	5103
LD38491582.las	NAD83 (National Spatial Reference System 2011)	1116	North American Vertical Datum 1988	5103
LD38491585.las	NAD83 (National Spatial Reference System 2011)	1116	North American Vertical Datum 1988	5103
LD38491588.las	NAD83 (National Spatial Reference System 2011)	1116	North American Vertical Datum 1988	5103
LD38491591.las	NAD83 (National Spatial Reference System 2011)	1116	North American Vertical Datum 1988	5103
LD38491594.las	NAD83 (National Spatial Reference System 2011)	1116	North American Vertical Datum 1988	5103
LD38491597.las	NAD83 (National Spatial Reference System 2011)	1116	North American Vertical Datum 1988	5103
LD38491600.las	NAD83 (National Spatial Reference System 2011)	1116	North American Vertical Datum 1988	5103
LD38491603.las	NAD83 (National Spatial Reference System 2011)	1116	North American Vertical Datum 1988	5103
LD38491606.las	NAD83 (National Spatial Reference System 2011)	1116	North American Vertical Datum 1988	5103
LD38491609.las	NAD83 (National Spatial Reference System 2011)	1116	North American Vertical Datum 1988	5103
LD38491612.las	NAD83 (National Spatial Reference System 2011)	1116	North American Vertical Datum 1988	5103
LD38491615.las	NAD83 (National Spatial Reference System 2011)	1116	North American Vertical Datum 1988	5103
LD38491618.las	NAD83 (National Spatial Reference System 2011)	1116	North American Vertical Datum 1988	5103
LD38491621.las	NAD83 (National Spatial Reference System 2011)	1116	North American Vertical Datum 1988	5103
LD38521339.las	NAD83 (National Spatial Reference System 2011)	1116	North American Vertical Datum 1988	5103
LD38521342.las	NAD83 (National Spatial Reference System 2011)	1116	North American Vertical Datum 1988	5103
LD38521345.las	NAD83 (National Spatial Reference System 2011)	1116	North American Vertical Datum 1988	5103
LD38521348.las	NAD83 (National Spatial Reference System 2011)	1116	North American Vertical Datum 1988	5103
LD38521351.las	NAD83 (National Spatial Reference System 2011)	1116	North American Vertical Datum 1988	5103
LD38521354.las	NAD83 (National Spatial Reference System 2011)	1116	North American Vertical Datum 1988	5103
LD38521357.las	NAD83 (National Spatial Reference System 2011)	1116	North American Vertical Datum 1988	5103

DPH-4 Report on Datums - continued

File	Horizontal Datum	EPSG Code	Vertical Datum	EPSG Code
LD38521360.las	NAD83 (National Spatial Reference System 2011)	1116	North American Vertical Datum 1988	5103
LD38521363.las	NAD83 (National Spatial Reference System 2011)	1116	North American Vertical Datum 1988	5103
LD38521366.las	NAD83 (National Spatial Reference System 2011)	1116	North American Vertical Datum 1988	5103
LD38521369.las	NAD83 (National Spatial Reference System 2011)	1116	North American Vertical Datum 1988	5103
LD38521372.las	NAD83 (National Spatial Reference System 2011)	1116	North American Vertical Datum 1988	5103
LD38521375.las	NAD83 (National Spatial Reference System 2011)	1116	North American Vertical Datum 1988	5103
LD38521378.las	NAD83 (National Spatial Reference System 2011)	1116	North American Vertical Datum 1988	5103
LD38521381.las	NAD83 (National Spatial Reference System 2011)	1116	North American Vertical Datum 1988	5103
LD38521384.las	NAD83 (National Spatial Reference System 2011)	1116	North American Vertical Datum 1988	5103
LD38521387.las	NAD83 (National Spatial Reference System 2011)	1116	North American Vertical Datum 1988	5103
LD38521390.las	NAD83 (National Spatial Reference System 2011)	1116	North American Vertical Datum 1988	5103
LD38521393.las	NAD83 (National Spatial Reference System 2011)	1116	North American Vertical Datum 1988	5103
LD38521396.las	NAD83 (National Spatial Reference System 2011)	1116	North American Vertical Datum 1988	5103
LD38521399.las	NAD83 (National Spatial Reference System 2011)	1116	North American Vertical Datum 1988	5103
LD38521402.las	NAD83 (National Spatial Reference System 2011)	1116	North American Vertical Datum 1988	5103
LD38521405.las	NAD83 (National Spatial Reference System 2011)	1116	North American Vertical Datum 1988	5103
LD38521408.las	NAD83 (National Spatial Reference System 2011)	1116	North American Vertical Datum 1988	5103
LD38521411.las	NAD83 (National Spatial Reference System 2011)	1116	North American Vertical Datum 1988	5103
LD38521414.las	NAD83 (National Spatial Reference System 2011)	1116	North American Vertical Datum 1988	5103
LD38521417.las	NAD83 (National Spatial Reference System 2011)	1116	North American Vertical Datum 1988	5103
LD38521420.las	NAD83 (National Spatial Reference System 2011)	1116	North American Vertical Datum 1988	5103
LD38521423.las	NAD83 (National Spatial Reference System 2011)	1116	North American Vertical Datum 1988	5103
LD38521426.las	NAD83 (National Spatial Reference System 2011)	1116	North American Vertical Datum 1988	5103
LD38521429.las	NAD83 (National Spatial Reference System 2011)	1116	North American Vertical Datum 1988	5103
LD38521432.las	NAD83 (National Spatial Reference System 2011)	1116	North American Vertical Datum 1988	5103
LD38521435.las	NAD83 (National Spatial Reference System 2011)	1116	North American Vertical Datum 1988	5103
LD38521438.las	NAD83 (National Spatial Reference System 2011)	1116	North American Vertical Datum 1988	5103
LD38521441.las	NAD83 (National Spatial Reference System 2011)	1116	North American Vertical Datum 1988	5103
LD38521444.las	NAD83 (National Spatial Reference System 2011)	1116	North American Vertical Datum 1988	5103
LD38521447.las	NAD83 (National Spatial Reference System 2011)	1116	North American Vertical Datum 1988	5103
LD38521450.las	NAD83 (National Spatial Reference System 2011)	1116	North American Vertical Datum 1988	5103
LD38521453.las	NAD83 (National Spatial Reference System 2011)	1116	North American Vertical Datum 1988	5103
LD38521456.las	NAD83 (National Spatial Reference System 2011)	1116	North American Vertical Datum 1988	5103
LD38521459.las	NAD83 (National Spatial Reference System 2011)	1116	North American Vertical Datum 1988	5103

DPH-4 Report on Datums - continued

File	Horizontal Datum	EPSG Code	Vertical Datum	EPSG Code
LD38521462.las	NAD83 (National Spatial Reference System 2011)	1116	North American Vertical Datum 1988	5103
LD38521465.las	NAD83 (National Spatial Reference System 2011)	1116	North American Vertical Datum 1988	5103
LD38521468.las	NAD83 (National Spatial Reference System 2011)	1116	North American Vertical Datum 1988	5103
LD38521471.las	NAD83 (National Spatial Reference System 2011)	1116	North American Vertical Datum 1988	5103
LD38521474.las	NAD83 (National Spatial Reference System 2011)	1116	North American Vertical Datum 1988	5103
LD38521477.las	NAD83 (National Spatial Reference System 2011)	1116	North American Vertical Datum 1988	5103
LD38521480.las	NAD83 (National Spatial Reference System 2011)	1116	North American Vertical Datum 1988	5103
LD38521483.las	NAD83 (National Spatial Reference System 2011)	1116	North American Vertical Datum 1988	5103
LD38521486.las	NAD83 (National Spatial Reference System 2011)	1116	North American Vertical Datum 1988	5103
LD38521489.las	NAD83 (National Spatial Reference System 2011)	1116	North American Vertical Datum 1988	5103
LD38521492.las	NAD83 (National Spatial Reference System 2011)	1116	North American Vertical Datum 1988	5103
LD38521495.las	NAD83 (National Spatial Reference System 2011)	1116	North American Vertical Datum 1988	5103
LD38521498.las	NAD83 (National Spatial Reference System 2011)	1116	North American Vertical Datum 1988	5103
LD38521501.las	NAD83 (National Spatial Reference System 2011)	1116	North American Vertical Datum 1988	5103
LD38521504.las	NAD83 (National Spatial Reference System 2011)	1116	North American Vertical Datum 1988	5103
LD38521507.las	NAD83 (National Spatial Reference System 2011)	1116	North American Vertical Datum 1988	5103
LD38521510.las	NAD83 (National Spatial Reference System 2011)	1116	North American Vertical Datum 1988	5103
LD38521513.las	NAD83 (National Spatial Reference System 2011)	1116	North American Vertical Datum 1988	5103
LD38521516.las	NAD83 (National Spatial Reference System 2011)	1116	North American Vertical Datum 1988	5103
LD38521519.las	NAD83 (National Spatial Reference System 2011)	1116	North American Vertical Datum 1988	5103
LD38521522.las	NAD83 (National Spatial Reference System 2011)	1116	North American Vertical Datum 1988	5103
LD38521525.las	NAD83 (National Spatial Reference System 2011)	1116	North American Vertical Datum 1988	5103
LD38521528.las	NAD83 (National Spatial Reference System 2011)	1116	North American Vertical Datum 1988	5103
LD38521531.las	NAD83 (National Spatial Reference System 2011)	1116	North American Vertical Datum 1988	5103
LD38521534.las	NAD83 (National Spatial Reference System 2011)	1116	North American Vertical Datum 1988	5103
LD38521537.las	NAD83 (National Spatial Reference System 2011)	1116	North American Vertical Datum 1988	5103
LD38521540.las	NAD83 (National Spatial Reference System 2011)	1116	North American Vertical Datum 1988	5103
LD38521543.las	NAD83 (National Spatial Reference System 2011)	1116	North American Vertical Datum 1988	5103
LD38521546.las	NAD83 (National Spatial Reference System 2011)	1116	North American Vertical Datum 1988	5103
LD38521549.las	NAD83 (National Spatial Reference System 2011)	1116	North American Vertical Datum 1988	5103
LD38521552.las	NAD83 (National Spatial Reference System 2011)	1116	North American Vertical Datum 1988	5103
LD38521555.las	NAD83 (National Spatial Reference System 2011)	1116	North American Vertical Datum 1988	5103
LD38521558.las	NAD83 (National Spatial Reference System 2011)	1116	North American Vertical Datum 1988	5103
LD38521561.las	NAD83 (National Spatial Reference System 2011)	1116	North American Vertical Datum 1988	5103

DPH-4 Report on Datums - continued

File	Horizontal Datum	EPSG Code	Vertical Datum	EPSG Code
LD38521564.las	NAD83 (National Spatial Reference System 2011)	1116	North American Vertical Datum 1988	5103
LD38521567.las	NAD83 (National Spatial Reference System 2011)	1116	North American Vertical Datum 1988	5103
LD38521570.las	NAD83 (National Spatial Reference System 2011)	1116	North American Vertical Datum 1988	5103
LD38521573.las	NAD83 (National Spatial Reference System 2011)	1116	North American Vertical Datum 1988	5103
LD38521576.las	NAD83 (National Spatial Reference System 2011)	1116	North American Vertical Datum 1988	5103
LD38521579.las	NAD83 (National Spatial Reference System 2011)	1116	North American Vertical Datum 1988	5103
LD38521582.las	NAD83 (National Spatial Reference System 2011)	1116	North American Vertical Datum 1988	5103
LD38521585.las	NAD83 (National Spatial Reference System 2011)	1116	North American Vertical Datum 1988	5103
LD38521588.las	NAD83 (National Spatial Reference System 2011)	1116	North American Vertical Datum 1988	5103
LD38521591.las	NAD83 (National Spatial Reference System 2011)	1116	North American Vertical Datum 1988	5103
LD38521594.las	NAD83 (National Spatial Reference System 2011)	1116	North American Vertical Datum 1988	5103
LD38521597.las	NAD83 (National Spatial Reference System 2011)	1116	North American Vertical Datum 1988	5103
LD38521600.las	NAD83 (National Spatial Reference System 2011)	1116	North American Vertical Datum 1988	5103
LD38521603.las	NAD83 (National Spatial Reference System 2011)	1116	North American Vertical Datum 1988	5103
LD38521606.las	NAD83 (National Spatial Reference System 2011)	1116	North American Vertical Datum 1988	5103
LD38521609.las	NAD83 (National Spatial Reference System 2011)	1116	North American Vertical Datum 1988	5103
LD38521612.las	NAD83 (National Spatial Reference System 2011)	1116	North American Vertical Datum 1988	5103
LD38521615.las	NAD83 (National Spatial Reference System 2011)	1116	North American Vertical Datum 1988	5103
LD38521618.las	NAD83 (National Spatial Reference System 2011)	1116	North American Vertical Datum 1988	5103
LD38521621.las	NAD83 (National Spatial Reference System 2011)	1116	North American Vertical Datum 1988	5103
LD38551339.las	NAD83 (National Spatial Reference System 2011)	1116	North American Vertical Datum 1988	5103
LD38551342.las	NAD83 (National Spatial Reference System 2011)	1116	North American Vertical Datum 1988	5103
LD38551345.las	NAD83 (National Spatial Reference System 2011)	1116	North American Vertical Datum 1988	5103
LD38551348.las	NAD83 (National Spatial Reference System 2011)	1116	North American Vertical Datum 1988	5103
LD38551351.las	NAD83 (National Spatial Reference System 2011)	1116	North American Vertical Datum 1988	5103
LD38551354.las	NAD83 (National Spatial Reference System 2011)	1116	North American Vertical Datum 1988	5103
LD38551357.las	NAD83 (National Spatial Reference System 2011)	1116	North American Vertical Datum 1988	5103
LD38551360.las	NAD83 (National Spatial Reference System 2011)	1116	North American Vertical Datum 1988	5103
LD38551363.las	NAD83 (National Spatial Reference System 2011)	1116	North American Vertical Datum 1988	5103
LD38551366.las	NAD83 (National Spatial Reference System 2011)	1116	North American Vertical Datum 1988	5103
LD38551369.las	NAD83 (National Spatial Reference System 2011)	1116	North American Vertical Datum 1988	5103
LD38551372.las	NAD83 (National Spatial Reference System 2011)	1116	North American Vertical Datum 1988	5103
LD38551375.las	NAD83 (National Spatial Reference System 2011)	1116	North American Vertical Datum 1988	5103
LD38551378.las	NAD83 (National Spatial Reference System 2011)	1116	North American Vertical Datum 1988	5103

DPH-4 Report on Datums - continued

File	Horizontal Datum	EPSG Code	Vertical Datum	EPSG Code
LD38551381.las	NAD83 (National Spatial Reference System 2011)	1116	North American Vertical Datum 1988	5103
LD38551384.las	NAD83 (National Spatial Reference System 2011)	1116	North American Vertical Datum 1988	5103
LD38551387.las	NAD83 (National Spatial Reference System 2011)	1116	North American Vertical Datum 1988	5103
LD38551390.las	NAD83 (National Spatial Reference System 2011)	1116	North American Vertical Datum 1988	5103
LD38551393.las	NAD83 (National Spatial Reference System 2011)	1116	North American Vertical Datum 1988	5103
LD38551396.las	NAD83 (National Spatial Reference System 2011)	1116	North American Vertical Datum 1988	5103
LD38551399.las	NAD83 (National Spatial Reference System 2011)	1116	North American Vertical Datum 1988	5103
LD38551402.las	NAD83 (National Spatial Reference System 2011)	1116	North American Vertical Datum 1988	5103
LD38551405.las	NAD83 (National Spatial Reference System 2011)	1116	North American Vertical Datum 1988	5103
LD38551408.las	NAD83 (National Spatial Reference System 2011)	1116	North American Vertical Datum 1988	5103
LD38551411.las	NAD83 (National Spatial Reference System 2011)	1116	North American Vertical Datum 1988	5103
LD38551414.las	NAD83 (National Spatial Reference System 2011)	1116	North American Vertical Datum 1988	5103
LD38551417.las	NAD83 (National Spatial Reference System 2011)	1116	North American Vertical Datum 1988	5103
LD38551420.las	NAD83 (National Spatial Reference System 2011)	1116	North American Vertical Datum 1988	5103
LD38551423.las	NAD83 (National Spatial Reference System 2011)	1116	North American Vertical Datum 1988	5103
LD38551426.las	NAD83 (National Spatial Reference System 2011)	1116	North American Vertical Datum 1988	5103
LD38551429.las	NAD83 (National Spatial Reference System 2011)	1116	North American Vertical Datum 1988	5103
LD38551432.las	NAD83 (National Spatial Reference System 2011)	1116	North American Vertical Datum 1988	5103
LD38551435.las	NAD83 (National Spatial Reference System 2011)	1116	North American Vertical Datum 1988	5103
LD38551438.las	NAD83 (National Spatial Reference System 2011)	1116	North American Vertical Datum 1988	5103
LD38551441.las	NAD83 (National Spatial Reference System 2011)	1116	North American Vertical Datum 1988	5103
LD38551444.las	NAD83 (National Spatial Reference System 2011)	1116	North American Vertical Datum 1988	5103
LD38551447.las	NAD83 (National Spatial Reference System 2011)	1116	North American Vertical Datum 1988	5103
LD38551450.las	NAD83 (National Spatial Reference System 2011)	1116	North American Vertical Datum 1988	5103
LD38551453.las	NAD83 (National Spatial Reference System 2011)	1116	North American Vertical Datum 1988	5103
LD38551456.las	NAD83 (National Spatial Reference System 2011)	1116	North American Vertical Datum 1988	5103
LD38551459.las	NAD83 (National Spatial Reference System 2011)	1116	North American Vertical Datum 1988	5103
LD38551462.las	NAD83 (National Spatial Reference System 2011)	1116	North American Vertical Datum 1988	5103
LD38551465.las	NAD83 (National Spatial Reference System 2011)	1116	North American Vertical Datum 1988	5103
LD38551468.las	NAD83 (National Spatial Reference System 2011)	1116	North American Vertical Datum 1988	5103
LD38551471.las	NAD83 (National Spatial Reference System 2011)	1116	North American Vertical Datum 1988	5103
LD38551474.las	NAD83 (National Spatial Reference System 2011)	1116	North American Vertical Datum 1988	5103
LD38551477.las	NAD83 (National Spatial Reference System 2011)	1116	North American Vertical Datum 1988	5103
LD38551480.las	NAD83 (National Spatial Reference System 2011)	1116	North American Vertical Datum 1988	5103

DPH-4 Report on Datums - continued

File	Horizontal Datum	EPSG Code	Vertical Datum	EPSG Code
LD38551483.las	NAD83 (National Spatial Reference System 2011)	1116	North American Vertical Datum 1988	5103
LD38551486.las	NAD83 (National Spatial Reference System 2011)	1116	North American Vertical Datum 1988	5103
LD38551489.las	NAD83 (National Spatial Reference System 2011)	1116	North American Vertical Datum 1988	5103
LD38551492.las	NAD83 (National Spatial Reference System 2011)	1116	North American Vertical Datum 1988	5103
LD38551495.las	NAD83 (National Spatial Reference System 2011)	1116	North American Vertical Datum 1988	5103
LD38551498.las	NAD83 (National Spatial Reference System 2011)	1116	North American Vertical Datum 1988	5103
LD38551501.las	NAD83 (National Spatial Reference System 2011)	1116	North American Vertical Datum 1988	5103
LD38551504.las	NAD83 (National Spatial Reference System 2011)	1116	North American Vertical Datum 1988	5103
LD38551507.las	NAD83 (National Spatial Reference System 2011)	1116	North American Vertical Datum 1988	5103
LD38551510.las	NAD83 (National Spatial Reference System 2011)	1116	North American Vertical Datum 1988	5103
LD38551513.las	NAD83 (National Spatial Reference System 2011)	1116	North American Vertical Datum 1988	5103
LD38551516.las	NAD83 (National Spatial Reference System 2011)	1116	North American Vertical Datum 1988	5103
LD38551519.las	NAD83 (National Spatial Reference System 2011)	1116	North American Vertical Datum 1988	5103
LD38551522.las	NAD83 (National Spatial Reference System 2011)	1116	North American Vertical Datum 1988	5103
LD38551525.las	NAD83 (National Spatial Reference System 2011)	1116	North American Vertical Datum 1988	5103
LD38551528.las	NAD83 (National Spatial Reference System 2011)	1116	North American Vertical Datum 1988	5103
LD38551531.las	NAD83 (National Spatial Reference System 2011)	1116	North American Vertical Datum 1988	5103
LD38551534.las	NAD83 (National Spatial Reference System 2011)	1116	North American Vertical Datum 1988	5103
LD38551537.las	NAD83 (National Spatial Reference System 2011)	1116	North American Vertical Datum 1988	5103
LD38551540.las	NAD83 (National Spatial Reference System 2011)	1116	North American Vertical Datum 1988	5103
LD38551543.las	NAD83 (National Spatial Reference System 2011)	1116	North American Vertical Datum 1988	5103
LD38551546.las	NAD83 (National Spatial Reference System 2011)	1116	North American Vertical Datum 1988	5103
LD38551549.las	NAD83 (National Spatial Reference System 2011)	1116	North American Vertical Datum 1988	5103
LD38551552.las	NAD83 (National Spatial Reference System 2011)	1116	North American Vertical Datum 1988	5103
LD38551555.las	NAD83 (National Spatial Reference System 2011)	1116	North American Vertical Datum 1988	5103
LD38551558.las	NAD83 (National Spatial Reference System 2011)	1116	North American Vertical Datum 1988	5103
LD38551561.las	NAD83 (National Spatial Reference System 2011)	1116	North American Vertical Datum 1988	5103
LD38551564.las	NAD83 (National Spatial Reference System 2011)	1116	North American Vertical Datum 1988	5103
LD38551567.las	NAD83 (National Spatial Reference System 2011)	1116	North American Vertical Datum 1988	5103
LD38551570.las	NAD83 (National Spatial Reference System 2011)	1116	North American Vertical Datum 1988	5103
LD38551573.las	NAD83 (National Spatial Reference System 2011)	1116	North American Vertical Datum 1988	5103
LD38551576.las	NAD83 (National Spatial Reference System 2011)	1116	North American Vertical Datum 1988	5103
LD38551579.las	NAD83 (National Spatial Reference System 2011)	1116	North American Vertical Datum 1988	5103
LD38551582.las	NAD83 (National Spatial Reference System 2011)	1116	North American Vertical Datum 1988	5103

DPH-4 Report on Datums - continued

File	Horizontal Datum	EPSG Code	Vertical Datum	EPSG Code
LD38551585.las	NAD83 (National Spatial Reference System 2011)	1116	North American Vertical Datum 1988	5103
LD38551588.las	NAD83 (National Spatial Reference System 2011)	1116	North American Vertical Datum 1988	5103
LD38551591.las	NAD83 (National Spatial Reference System 2011)	1116	North American Vertical Datum 1988	5103
LD38551594.las	NAD83 (National Spatial Reference System 2011)	1116	North American Vertical Datum 1988	5103
LD38551597.las	NAD83 (National Spatial Reference System 2011)	1116	North American Vertical Datum 1988	5103
LD38551600.las	NAD83 (National Spatial Reference System 2011)	1116	North American Vertical Datum 1988	5103
LD38551603.las	NAD83 (National Spatial Reference System 2011)	1116	North American Vertical Datum 1988	5103
LD38551606.las	NAD83 (National Spatial Reference System 2011)	1116	North American Vertical Datum 1988	5103
LD38551609.las	NAD83 (National Spatial Reference System 2011)	1116	North American Vertical Datum 1988	5103
LD38551612.las	NAD83 (National Spatial Reference System 2011)	1116	North American Vertical Datum 1988	5103
LD38551615.las	NAD83 (National Spatial Reference System 2011)	1116	North American Vertical Datum 1988	5103
LD38551618.las	NAD83 (National Spatial Reference System 2011)	1116	North American Vertical Datum 1988	5103
LD38551621.las	NAD83 (National Spatial Reference System 2011)	1116	North American Vertical Datum 1988	5103
LD38581339.las	NAD83 (National Spatial Reference System 2011)	1116	North American Vertical Datum 1988	5103
LD38581342.las	NAD83 (National Spatial Reference System 2011)	1116	North American Vertical Datum 1988	5103
LD38581345.las	NAD83 (National Spatial Reference System 2011)	1116	North American Vertical Datum 1988	5103
LD38581348.las	NAD83 (National Spatial Reference System 2011)	1116	North American Vertical Datum 1988	5103
LD38581351.las	NAD83 (National Spatial Reference System 2011)	1116	North American Vertical Datum 1988	5103
LD38581354.las	NAD83 (National Spatial Reference System 2011)	1116	North American Vertical Datum 1988	5103
LD38581357.las	NAD83 (National Spatial Reference System 2011)	1116	North American Vertical Datum 1988	5103
LD38581360.las	NAD83 (National Spatial Reference System 2011)	1116	North American Vertical Datum 1988	5103
LD38581363.las	NAD83 (National Spatial Reference System 2011)	1116	North American Vertical Datum 1988	5103
LD38581366.las	NAD83 (National Spatial Reference System 2011)	1116	North American Vertical Datum 1988	5103
LD38581369.las	NAD83 (National Spatial Reference System 2011)	1116	North American Vertical Datum 1988	5103
LD38581372.las	NAD83 (National Spatial Reference System 2011)	1116	North American Vertical Datum 1988	5103
LD38581375.las	NAD83 (National Spatial Reference System 2011)	1116	North American Vertical Datum 1988	5103
LD38581378.las	NAD83 (National Spatial Reference System 2011)	1116	North American Vertical Datum 1988	5103
LD38581381.las	NAD83 (National Spatial Reference System 2011)	1116	North American Vertical Datum 1988	5103
LD38581384.las	NAD83 (National Spatial Reference System 2011)	1116	North American Vertical Datum 1988	5103
LD38581387.las	NAD83 (National Spatial Reference System 2011)	1116	North American Vertical Datum 1988	5103
LD38581390.las	NAD83 (National Spatial Reference System 2011)	1116	North American Vertical Datum 1988	5103
LD38581393.las	NAD83 (National Spatial Reference System 2011)	1116	North American Vertical Datum 1988	5103
LD38581396.las	NAD83 (National Spatial Reference System 2011)	1116	North American Vertical Datum 1988	5103
LD38581399.las	NAD83 (National Spatial Reference System 2011)	1116	North American Vertical Datum 1988	5103

DPH-4 Report on Datums - continued

File	Horizontal Datum	EPSG Code	Vertical Datum	EPSG Code
LD38581402.las	NAD83 (National Spatial Reference System 2011)	1116	North American Vertical Datum 1988	5103
LD38581405.las	NAD83 (National Spatial Reference System 2011)	1116	North American Vertical Datum 1988	5103
LD38581408.las	NAD83 (National Spatial Reference System 2011)	1116	North American Vertical Datum 1988	5103
LD38581411.las	NAD83 (National Spatial Reference System 2011)	1116	North American Vertical Datum 1988	5103
LD38581414.las	NAD83 (National Spatial Reference System 2011)	1116	North American Vertical Datum 1988	5103
LD38581417.las	NAD83 (National Spatial Reference System 2011)	1116	North American Vertical Datum 1988	5103
LD38581420.las	NAD83 (National Spatial Reference System 2011)	1116	North American Vertical Datum 1988	5103
LD38581423.las	NAD83 (National Spatial Reference System 2011)	1116	North American Vertical Datum 1988	5103
LD38581426.las	NAD83 (National Spatial Reference System 2011)	1116	North American Vertical Datum 1988	5103
LD38581429.las	NAD83 (National Spatial Reference System 2011)	1116	North American Vertical Datum 1988	5103
LD38581432.las	NAD83 (National Spatial Reference System 2011)	1116	North American Vertical Datum 1988	5103
LD38581435.las	NAD83 (National Spatial Reference System 2011)	1116	North American Vertical Datum 1988	5103
LD38581438.las	NAD83 (National Spatial Reference System 2011)	1116	North American Vertical Datum 1988	5103
LD38581441.las	NAD83 (National Spatial Reference System 2011)	1116	North American Vertical Datum 1988	5103
LD38581444.las	NAD83 (National Spatial Reference System 2011)	1116	North American Vertical Datum 1988	5103
LD38581447.las	NAD83 (National Spatial Reference System 2011)	1116	North American Vertical Datum 1988	5103
LD38581450.las	NAD83 (National Spatial Reference System 2011)	1116	North American Vertical Datum 1988	5103
LD38581453.las	NAD83 (National Spatial Reference System 2011)	1116	North American Vertical Datum 1988	5103
LD38581456.las	NAD83 (National Spatial Reference System 2011)	1116	North American Vertical Datum 1988	5103
LD38581459.las	NAD83 (National Spatial Reference System 2011)	1116	North American Vertical Datum 1988	5103
LD38581462.las	NAD83 (National Spatial Reference System 2011)	1116	North American Vertical Datum 1988	5103
LD38581465.las	NAD83 (National Spatial Reference System 2011)	1116	North American Vertical Datum 1988	5103
LD38581468.las	NAD83 (National Spatial Reference System 2011)	1116	North American Vertical Datum 1988	5103
LD38581471.las	NAD83 (National Spatial Reference System 2011)	1116	North American Vertical Datum 1988	5103
LD38581474.las	NAD83 (National Spatial Reference System 2011)	1116	North American Vertical Datum 1988	5103
LD38581477.las	NAD83 (National Spatial Reference System 2011)	1116	North American Vertical Datum 1988	5103
LD38581480.las	NAD83 (National Spatial Reference System 2011)	1116	North American Vertical Datum 1988	5103
LD38581483.las	NAD83 (National Spatial Reference System 2011)	1116	North American Vertical Datum 1988	5103
LD38581486.las	NAD83 (National Spatial Reference System 2011)	1116	North American Vertical Datum 1988	5103
LD38581489.las	NAD83 (National Spatial Reference System 2011)	1116	North American Vertical Datum 1988	5103
LD38581492.las	NAD83 (National Spatial Reference System 2011)	1116	North American Vertical Datum 1988	5103
LD38581495.las	NAD83 (National Spatial Reference System 2011)	1116	North American Vertical Datum 1988	5103
LD38581498.las	NAD83 (National Spatial Reference System 2011)	1116	North American Vertical Datum 1988	5103
LD38581501.las	NAD83 (National Spatial Reference System 2011)	1116	North American Vertical Datum 1988	5103

DPH-4 Report on Datums - continued

File	Horizontal Datum	EPSG Code	Vertical Datum	EPSG Code
LD38581504.las	NAD83 (National Spatial Reference System 2011)	1116	North American Vertical Datum 1988	5103
LD38581507.las	NAD83 (National Spatial Reference System 2011)	1116	North American Vertical Datum 1988	5103
LD38581510.las	NAD83 (National Spatial Reference System 2011)	1116	North American Vertical Datum 1988	5103
LD38581513.las	NAD83 (National Spatial Reference System 2011)	1116	North American Vertical Datum 1988	5103
LD38581516.las	NAD83 (National Spatial Reference System 2011)	1116	North American Vertical Datum 1988	5103
LD38581519.las	NAD83 (National Spatial Reference System 2011)	1116	North American Vertical Datum 1988	5103
LD38581522.las	NAD83 (National Spatial Reference System 2011)	1116	North American Vertical Datum 1988	5103
LD38581525.las	NAD83 (National Spatial Reference System 2011)	1116	North American Vertical Datum 1988	5103
LD38581528.las	NAD83 (National Spatial Reference System 2011)	1116	North American Vertical Datum 1988	5103
LD38581531.las	NAD83 (National Spatial Reference System 2011)	1116	North American Vertical Datum 1988	5103
LD38581534.las	NAD83 (National Spatial Reference System 2011)	1116	North American Vertical Datum 1988	5103
LD38581537.las	NAD83 (National Spatial Reference System 2011)	1116	North American Vertical Datum 1988	5103
LD38581540.las	NAD83 (National Spatial Reference System 2011)	1116	North American Vertical Datum 1988	5103
LD38581543.las	NAD83 (National Spatial Reference System 2011)	1116	North American Vertical Datum 1988	5103
LD38581546.las	NAD83 (National Spatial Reference System 2011)	1116	North American Vertical Datum 1988	5103
LD38581549.las	NAD83 (National Spatial Reference System 2011)	1116	North American Vertical Datum 1988	5103
LD38581552.las	NAD83 (National Spatial Reference System 2011)	1116	North American Vertical Datum 1988	5103
LD38581555.las	NAD83 (National Spatial Reference System 2011)	1116	North American Vertical Datum 1988	5103
LD38581558.las	NAD83 (National Spatial Reference System 2011)	1116	North American Vertical Datum 1988	5103
LD38581561.las	NAD83 (National Spatial Reference System 2011)	1116	North American Vertical Datum 1988	5103
LD38581564.las	NAD83 (National Spatial Reference System 2011)	1116	North American Vertical Datum 1988	5103
LD38581567.las	NAD83 (National Spatial Reference System 2011)	1116	North American Vertical Datum 1988	5103
LD38581570.las	NAD83 (National Spatial Reference System 2011)	1116	North American Vertical Datum 1988	5103
LD38581573.las	NAD83 (National Spatial Reference System 2011)	1116	North American Vertical Datum 1988	5103
LD38581576.las	NAD83 (National Spatial Reference System 2011)	1116	North American Vertical Datum 1988	5103
LD38581579.las	NAD83 (National Spatial Reference System 2011)	1116	North American Vertical Datum 1988	5103
LD38581582.las	NAD83 (National Spatial Reference System 2011)	1116	North American Vertical Datum 1988	5103
LD38581585.las	NAD83 (National Spatial Reference System 2011)	1116	North American Vertical Datum 1988	5103
LD38581588.las	NAD83 (National Spatial Reference System 2011)	1116	North American Vertical Datum 1988	5103
LD38581591.las	NAD83 (National Spatial Reference System 2011)	1116	North American Vertical Datum 1988	5103
LD38581594.las	NAD83 (National Spatial Reference System 2011)	1116	North American Vertical Datum 1988	5103
LD38581597.las	NAD83 (National Spatial Reference System 2011)	1116	North American Vertical Datum 1988	5103
LD38581600.las	NAD83 (National Spatial Reference System 2011)	1116	North American Vertical Datum 1988	5103
LD38581603.las	NAD83 (National Spatial Reference System 2011)	1116	North American Vertical Datum 1988	5103

DPH-4 Report on Datums - continued

File	Horizontal Datum	EPSG Code	Vertical Datum	EPSG Code
LD38581606.las	NAD83 (National Spatial Reference System 2011)	1116	North American Vertical Datum 1988	5103
LD38581609.las	NAD83 (National Spatial Reference System 2011)	1116	North American Vertical Datum 1988	5103
LD38581612.las	NAD83 (National Spatial Reference System 2011)	1116	North American Vertical Datum 1988	5103
LD38581615.las	NAD83 (National Spatial Reference System 2011)	1116	North American Vertical Datum 1988	5103
LD38581618.las	NAD83 (National Spatial Reference System 2011)	1116	North American Vertical Datum 1988	5103
LD38581621.las	NAD83 (National Spatial Reference System 2011)	1116	North American Vertical Datum 1988	5103
LD38611339.las	NAD83 (National Spatial Reference System 2011)	1116	North American Vertical Datum 1988	5103
LD38611342.las	NAD83 (National Spatial Reference System 2011)	1116	North American Vertical Datum 1988	5103
LD38611345.las	NAD83 (National Spatial Reference System 2011)	1116	North American Vertical Datum 1988	5103
LD38611348.las	NAD83 (National Spatial Reference System 2011)	1116	North American Vertical Datum 1988	5103
LD38611351.las	NAD83 (National Spatial Reference System 2011)	1116	North American Vertical Datum 1988	5103
LD38611354.las	NAD83 (National Spatial Reference System 2011)	1116	North American Vertical Datum 1988	5103
LD38611357.las	NAD83 (National Spatial Reference System 2011)	1116	North American Vertical Datum 1988	5103
LD38611360.las	NAD83 (National Spatial Reference System 2011)	1116	North American Vertical Datum 1988	5103
LD38611363.las	NAD83 (National Spatial Reference System 2011)	1116	North American Vertical Datum 1988	5103
LD38611366.las	NAD83 (National Spatial Reference System 2011)	1116	North American Vertical Datum 1988	5103
LD38611369.las	NAD83 (National Spatial Reference System 2011)	1116	North American Vertical Datum 1988	5103
LD38611372.las	NAD83 (National Spatial Reference System 2011)	1116	North American Vertical Datum 1988	5103
LD38611375.las	NAD83 (National Spatial Reference System 2011)	1116	North American Vertical Datum 1988	5103
LD38611378.las	NAD83 (National Spatial Reference System 2011)	1116	North American Vertical Datum 1988	5103
LD38611381.las	NAD83 (National Spatial Reference System 2011)	1116	North American Vertical Datum 1988	5103
LD38611384.las	NAD83 (National Spatial Reference System 2011)	1116	North American Vertical Datum 1988	5103
LD38611387.las	NAD83 (National Spatial Reference System 2011)	1116	North American Vertical Datum 1988	5103
LD38611390.las	NAD83 (National Spatial Reference System 2011)	1116	North American Vertical Datum 1988	5103
LD38611393.las	NAD83 (National Spatial Reference System 2011)	1116	North American Vertical Datum 1988	5103
LD38611396.las	NAD83 (National Spatial Reference System 2011)	1116	North American Vertical Datum 1988	5103
LD38611399.las	NAD83 (National Spatial Reference System 2011)	1116	North American Vertical Datum 1988	5103
LD38611402.las	NAD83 (National Spatial Reference System 2011)	1116	North American Vertical Datum 1988	5103
LD38611405.las	NAD83 (National Spatial Reference System 2011)	1116	North American Vertical Datum 1988	5103
LD38611408.las	NAD83 (National Spatial Reference System 2011)	1116	North American Vertical Datum 1988	5103
LD38611411.las	NAD83 (National Spatial Reference System 2011)	1116	North American Vertical Datum 1988	5103
LD38611414.las	NAD83 (National Spatial Reference System 2011)	1116	North American Vertical Datum 1988	5103
LD38611417.las	NAD83 (National Spatial Reference System 2011)	1116	North American Vertical Datum 1988	5103
LD38611420.las	NAD83 (National Spatial Reference System 2011)	1116	North American Vertical Datum 1988	5103

DPH-4 Report on Datums - continued

File	Horizontal Datum	EPSG Code	Vertical Datum	EPSG Code
LD38611423.las	NAD83 (National Spatial Reference System 2011)	1116	North American Vertical Datum 1988	5103
LD38611426.las	NAD83 (National Spatial Reference System 2011)	1116	North American Vertical Datum 1988	5103
LD38611429.las	NAD83 (National Spatial Reference System 2011)	1116	North American Vertical Datum 1988	5103
LD38611432.las	NAD83 (National Spatial Reference System 2011)	1116	North American Vertical Datum 1988	5103
LD38611435.las	NAD83 (National Spatial Reference System 2011)	1116	North American Vertical Datum 1988	5103
LD38611438.las	NAD83 (National Spatial Reference System 2011)	1116	North American Vertical Datum 1988	5103
LD38611441.las	NAD83 (National Spatial Reference System 2011)	1116	North American Vertical Datum 1988	5103
LD38611444.las	NAD83 (National Spatial Reference System 2011)	1116	North American Vertical Datum 1988	5103
LD38611447.las	NAD83 (National Spatial Reference System 2011)	1116	North American Vertical Datum 1988	5103
LD38611450.las	NAD83 (National Spatial Reference System 2011)	1116	North American Vertical Datum 1988	5103
LD38611453.las	NAD83 (National Spatial Reference System 2011)	1116	North American Vertical Datum 1988	5103
LD38611456.las	NAD83 (National Spatial Reference System 2011)	1116	North American Vertical Datum 1988	5103
LD38611459.las	NAD83 (National Spatial Reference System 2011)	1116	North American Vertical Datum 1988	5103
LD38611462.las	NAD83 (National Spatial Reference System 2011)	1116	North American Vertical Datum 1988	5103
LD38611465.las	NAD83 (National Spatial Reference System 2011)	1116	North American Vertical Datum 1988	5103
LD38611468.las	NAD83 (National Spatial Reference System 2011)	1116	North American Vertical Datum 1988	5103
LD38611471.las	NAD83 (National Spatial Reference System 2011)	1116	North American Vertical Datum 1988	5103
LD38611474.las	NAD83 (National Spatial Reference System 2011)	1116	North American Vertical Datum 1988	5103
LD38611477.las	NAD83 (National Spatial Reference System 2011)	1116	North American Vertical Datum 1988	5103
LD38611480.las	NAD83 (National Spatial Reference System 2011)	1116	North American Vertical Datum 1988	5103
LD38611483.las	NAD83 (National Spatial Reference System 2011)	1116	North American Vertical Datum 1988	5103
LD38611486.las	NAD83 (National Spatial Reference System 2011)	1116	North American Vertical Datum 1988	5103
LD38611489.las	NAD83 (National Spatial Reference System 2011)	1116	North American Vertical Datum 1988	5103
LD38611492.las	NAD83 (National Spatial Reference System 2011)	1116	North American Vertical Datum 1988	5103
LD38611495.las	NAD83 (National Spatial Reference System 2011)	1116	North American Vertical Datum 1988	5103
LD38611498.las	NAD83 (National Spatial Reference System 2011)	1116	North American Vertical Datum 1988	5103
LD38611501.las	NAD83 (National Spatial Reference System 2011)	1116	North American Vertical Datum 1988	5103
LD38611504.las	NAD83 (National Spatial Reference System 2011)	1116	North American Vertical Datum 1988	5103
LD38611507.las	NAD83 (National Spatial Reference System 2011)	1116	North American Vertical Datum 1988	5103
LD38611510.las	NAD83 (National Spatial Reference System 2011)	1116	North American Vertical Datum 1988	5103
LD38611513.las	NAD83 (National Spatial Reference System 2011)	1116	North American Vertical Datum 1988	5103
LD38611516.las	NAD83 (National Spatial Reference System 2011)	1116	North American Vertical Datum 1988	5103
LD38611519.las	NAD83 (National Spatial Reference System 2011)	1116	North American Vertical Datum 1988	5103
LD38611522.las	NAD83 (National Spatial Reference System 2011)	1116	North American Vertical Datum 1988	5103

DPH-4 Report on Datums - continued

File	Horizontal Datum	EPSG Code	Vertical Datum	EPSG Code
LD38611525.las	NAD83 (National Spatial Reference System 2011)	1116	North American Vertical Datum 1988	5103
LD38611528.las	NAD83 (National Spatial Reference System 2011)	1116	North American Vertical Datum 1988	5103
LD38611531.las	NAD83 (National Spatial Reference System 2011)	1116	North American Vertical Datum 1988	5103
LD38611534.las	NAD83 (National Spatial Reference System 2011)	1116	North American Vertical Datum 1988	5103
LD38611537.las	NAD83 (National Spatial Reference System 2011)	1116	North American Vertical Datum 1988	5103
LD38611540.las	NAD83 (National Spatial Reference System 2011)	1116	North American Vertical Datum 1988	5103
LD38611543.las	NAD83 (National Spatial Reference System 2011)	1116	North American Vertical Datum 1988	5103
LD38611546.las	NAD83 (National Spatial Reference System 2011)	1116	North American Vertical Datum 1988	5103
LD38611549.las	NAD83 (National Spatial Reference System 2011)	1116	North American Vertical Datum 1988	5103
LD38611552.las	NAD83 (National Spatial Reference System 2011)	1116	North American Vertical Datum 1988	5103
LD38611555.las	NAD83 (National Spatial Reference System 2011)	1116	North American Vertical Datum 1988	5103
LD38611558.las	NAD83 (National Spatial Reference System 2011)	1116	North American Vertical Datum 1988	5103
LD38611561.las	NAD83 (National Spatial Reference System 2011)	1116	North American Vertical Datum 1988	5103
LD38611564.las	NAD83 (National Spatial Reference System 2011)	1116	North American Vertical Datum 1988	5103
LD38611567.las	NAD83 (National Spatial Reference System 2011)	1116	North American Vertical Datum 1988	5103
LD38611570.las	NAD83 (National Spatial Reference System 2011)	1116	North American Vertical Datum 1988	5103
LD38611573.las	NAD83 (National Spatial Reference System 2011)	1116	North American Vertical Datum 1988	5103
LD38611576.las	NAD83 (National Spatial Reference System 2011)	1116	North American Vertical Datum 1988	5103
LD38611579.las	NAD83 (National Spatial Reference System 2011)	1116	North American Vertical Datum 1988	5103
LD38611582.las	NAD83 (National Spatial Reference System 2011)	1116	North American Vertical Datum 1988	5103
LD38611585.las	NAD83 (National Spatial Reference System 2011)	1116	North American Vertical Datum 1988	5103
LD38611588.las	NAD83 (National Spatial Reference System 2011)	1116	North American Vertical Datum 1988	5103
LD38611591.las	NAD83 (National Spatial Reference System 2011)	1116	North American Vertical Datum 1988	5103
LD38611594.las	NAD83 (National Spatial Reference System 2011)	1116	North American Vertical Datum 1988	5103
LD38611597.las	NAD83 (National Spatial Reference System 2011)	1116	North American Vertical Datum 1988	5103
LD38611600.las	NAD83 (National Spatial Reference System 2011)	1116	North American Vertical Datum 1988	5103
LD38611603.las	NAD83 (National Spatial Reference System 2011)	1116	North American Vertical Datum 1988	5103
LD38611606.las	NAD83 (National Spatial Reference System 2011)	1116	North American Vertical Datum 1988	5103
LD38611609.las	NAD83 (National Spatial Reference System 2011)	1116	North American Vertical Datum 1988	5103
LD38611612.las	NAD83 (National Spatial Reference System 2011)	1116	North American Vertical Datum 1988	5103
LD38611615.las	NAD83 (National Spatial Reference System 2011)	1116	North American Vertical Datum 1988	5103
LD38611618.las	NAD83 (National Spatial Reference System 2011)	1116	North American Vertical Datum 1988	5103
LD38611621.las	NAD83 (National Spatial Reference System 2011)	1116	North American Vertical Datum 1988	5103
LD38641339.las	NAD83 (National Spatial Reference System 2011)	1116	North American Vertical Datum 1988	5103

DPH-4 Report on Datums - continued

File	Horizontal Datum	EPSG Code	Vertical Datum	EPSG Code
LD38641342.las	NAD83 (National Spatial Reference System 2011)	1116	North American Vertical Datum 1988	5103
LD38641345.las	NAD83 (National Spatial Reference System 2011)	1116	North American Vertical Datum 1988	5103
LD38641348.las	NAD83 (National Spatial Reference System 2011)	1116	North American Vertical Datum 1988	5103
LD38641351.las	NAD83 (National Spatial Reference System 2011)	1116	North American Vertical Datum 1988	5103
LD38641354.las	NAD83 (National Spatial Reference System 2011)	1116	North American Vertical Datum 1988	5103
LD38641357.las	NAD83 (National Spatial Reference System 2011)	1116	North American Vertical Datum 1988	5103
LD38641360.las	NAD83 (National Spatial Reference System 2011)	1116	North American Vertical Datum 1988	5103
LD38641363.las	NAD83 (National Spatial Reference System 2011)	1116	North American Vertical Datum 1988	5103
LD38641366.las	NAD83 (National Spatial Reference System 2011)	1116	North American Vertical Datum 1988	5103
LD38641369.las	NAD83 (National Spatial Reference System 2011)	1116	North American Vertical Datum 1988	5103
LD38641372.las	NAD83 (National Spatial Reference System 2011)	1116	North American Vertical Datum 1988	5103
LD38641375.las	NAD83 (National Spatial Reference System 2011)	1116	North American Vertical Datum 1988	5103
LD38641378.las	NAD83 (National Spatial Reference System 2011)	1116	North American Vertical Datum 1988	5103
LD38641381.las	NAD83 (National Spatial Reference System 2011)	1116	North American Vertical Datum 1988	5103
LD38641384.las	NAD83 (National Spatial Reference System 2011)	1116	North American Vertical Datum 1988	5103
LD38641387.las	NAD83 (National Spatial Reference System 2011)	1116	North American Vertical Datum 1988	5103
LD38641390.las	NAD83 (National Spatial Reference System 2011)	1116	North American Vertical Datum 1988	5103
LD38641393.las	NAD83 (National Spatial Reference System 2011)	1116	North American Vertical Datum 1988	5103
LD38641396.las	NAD83 (National Spatial Reference System 2011)	1116	North American Vertical Datum 1988	5103
LD38641399.las	NAD83 (National Spatial Reference System 2011)	1116	North American Vertical Datum 1988	5103
LD38641402.las	NAD83 (National Spatial Reference System 2011)	1116	North American Vertical Datum 1988	5103
LD38641405.las	NAD83 (National Spatial Reference System 2011)	1116	North American Vertical Datum 1988	5103
LD38641408.las	NAD83 (National Spatial Reference System 2011)	1116	North American Vertical Datum 1988	5103
LD38641411.las	NAD83 (National Spatial Reference System 2011)	1116	North American Vertical Datum 1988	5103
LD38641414.las	NAD83 (National Spatial Reference System 2011)	1116	North American Vertical Datum 1988	5103
LD38641417.las	NAD83 (National Spatial Reference System 2011)	1116	North American Vertical Datum 1988	5103
LD38641420.las	NAD83 (National Spatial Reference System 2011)	1116	North American Vertical Datum 1988	5103
LD38641423.las	NAD83 (National Spatial Reference System 2011)	1116	North American Vertical Datum 1988	5103
LD38641426.las	NAD83 (National Spatial Reference System 2011)	1116	North American Vertical Datum 1988	5103
LD38641429.las	NAD83 (National Spatial Reference System 2011)	1116	North American Vertical Datum 1988	5103
LD38641432.las	NAD83 (National Spatial Reference System 2011)	1116	North American Vertical Datum 1988	5103
LD38641435.las	NAD83 (National Spatial Reference System 2011)	1116	North American Vertical Datum 1988	5103
LD38641438.las	NAD83 (National Spatial Reference System 2011)	1116	North American Vertical Datum 1988	5103
LD38641441.las	NAD83 (National Spatial Reference System 2011)	1116	North American Vertical Datum 1988	5103

DPH-4 Report on Datums - continued

File	Horizontal Datum	EPSG Code	Vertical Datum	EPSG Code
LD38641444.las	NAD83 (National Spatial Reference System 2011)	1116	North American Vertical Datum 1988	5103
LD38641447.las	NAD83 (National Spatial Reference System 2011)	1116	North American Vertical Datum 1988	5103
LD38641450.las	NAD83 (National Spatial Reference System 2011)	1116	North American Vertical Datum 1988	5103
LD38641453.las	NAD83 (National Spatial Reference System 2011)	1116	North American Vertical Datum 1988	5103
LD38641456.las	NAD83 (National Spatial Reference System 2011)	1116	North American Vertical Datum 1988	5103
LD38641459.las	NAD83 (National Spatial Reference System 2011)	1116	North American Vertical Datum 1988	5103
LD38641462.las	NAD83 (National Spatial Reference System 2011)	1116	North American Vertical Datum 1988	5103
LD38641465.las	NAD83 (National Spatial Reference System 2011)	1116	North American Vertical Datum 1988	5103
LD38641468.las	NAD83 (National Spatial Reference System 2011)	1116	North American Vertical Datum 1988	5103
LD38641471.las	NAD83 (National Spatial Reference System 2011)	1116	North American Vertical Datum 1988	5103
LD38641474.las	NAD83 (National Spatial Reference System 2011)	1116	North American Vertical Datum 1988	5103
LD38641477.las	NAD83 (National Spatial Reference System 2011)	1116	North American Vertical Datum 1988	5103
LD38641480.las	NAD83 (National Spatial Reference System 2011)	1116	North American Vertical Datum 1988	5103
LD38641483.las	NAD83 (National Spatial Reference System 2011)	1116	North American Vertical Datum 1988	5103
LD38641486.las	NAD83 (National Spatial Reference System 2011)	1116	North American Vertical Datum 1988	5103
LD38641489.las	NAD83 (National Spatial Reference System 2011)	1116	North American Vertical Datum 1988	5103
LD38641492.las	NAD83 (National Spatial Reference System 2011)	1116	North American Vertical Datum 1988	5103
LD38641495.las	NAD83 (National Spatial Reference System 2011)	1116	North American Vertical Datum 1988	5103
LD38641498.las	NAD83 (National Spatial Reference System 2011)	1116	North American Vertical Datum 1988	5103
LD38641501.las	NAD83 (National Spatial Reference System 2011)	1116	North American Vertical Datum 1988	5103
LD38641504.las	NAD83 (National Spatial Reference System 2011)	1116	North American Vertical Datum 1988	5103
LD38641507.las	NAD83 (National Spatial Reference System 2011)	1116	North American Vertical Datum 1988	5103
LD38641510.las	NAD83 (National Spatial Reference System 2011)	1116	North American Vertical Datum 1988	5103
LD38641513.las	NAD83 (National Spatial Reference System 2011)	1116	North American Vertical Datum 1988	5103
LD38641516.las	NAD83 (National Spatial Reference System 2011)	1116	North American Vertical Datum 1988	5103
LD38641519.las	NAD83 (National Spatial Reference System 2011)	1116	North American Vertical Datum 1988	5103
LD38641522.las	NAD83 (National Spatial Reference System 2011)	1116	North American Vertical Datum 1988	5103
LD38641525.las	NAD83 (National Spatial Reference System 2011)	1116	North American Vertical Datum 1988	5103
LD38641528.las	NAD83 (National Spatial Reference System 2011)	1116	North American Vertical Datum 1988	5103
LD38641531.las	NAD83 (National Spatial Reference System 2011)	1116	North American Vertical Datum 1988	5103
LD38641534.las	NAD83 (National Spatial Reference System 2011)	1116	North American Vertical Datum 1988	5103
LD38641537.las	NAD83 (National Spatial Reference System 2011)	1116	North American Vertical Datum 1988	5103
LD38641540.las	NAD83 (National Spatial Reference System 2011)	1116	North American Vertical Datum 1988	5103
LD38641543.las	NAD83 (National Spatial Reference System 2011)	1116	North American Vertical Datum 1988	5103

DPH-4 Report on Datums - continued

File	Horizontal Datum	EPSG Code	Vertical Datum	EPSG Code
LD38641546.las	NAD83 (National Spatial Reference System 2011)	1116	North American Vertical Datum 1988	5103
LD38641549.las	NAD83 (National Spatial Reference System 2011)	1116	North American Vertical Datum 1988	5103
LD38641552.las	NAD83 (National Spatial Reference System 2011)	1116	North American Vertical Datum 1988	5103
LD38641555.las	NAD83 (National Spatial Reference System 2011)	1116	North American Vertical Datum 1988	5103
LD38641558.las	NAD83 (National Spatial Reference System 2011)	1116	North American Vertical Datum 1988	5103
LD38641561.las	NAD83 (National Spatial Reference System 2011)	1116	North American Vertical Datum 1988	5103
LD38641564.las	NAD83 (National Spatial Reference System 2011)	1116	North American Vertical Datum 1988	5103
LD38641567.las	NAD83 (National Spatial Reference System 2011)	1116	North American Vertical Datum 1988	5103
LD38641570.las	NAD83 (National Spatial Reference System 2011)	1116	North American Vertical Datum 1988	5103
LD38641573.las	NAD83 (National Spatial Reference System 2011)	1116	North American Vertical Datum 1988	5103
LD38641576.las	NAD83 (National Spatial Reference System 2011)	1116	North American Vertical Datum 1988	5103
LD38641579.las	NAD83 (National Spatial Reference System 2011)	1116	North American Vertical Datum 1988	5103
LD38641582.las	NAD83 (National Spatial Reference System 2011)	1116	North American Vertical Datum 1988	5103
LD38641585.las	NAD83 (National Spatial Reference System 2011)	1116	North American Vertical Datum 1988	5103
LD38641588.las	NAD83 (National Spatial Reference System 2011)	1116	North American Vertical Datum 1988	5103
LD38641591.las	NAD83 (National Spatial Reference System 2011)	1116	North American Vertical Datum 1988	5103
LD38641594.las	NAD83 (National Spatial Reference System 2011)	1116	North American Vertical Datum 1988	5103
LD38641597.las	NAD83 (National Spatial Reference System 2011)	1116	North American Vertical Datum 1988	5103
LD38641600.las	NAD83 (National Spatial Reference System 2011)	1116	North American Vertical Datum 1988	5103
LD38641603.las	NAD83 (National Spatial Reference System 2011)	1116	North American Vertical Datum 1988	5103
LD38641606.las	NAD83 (National Spatial Reference System 2011)	1116	North American Vertical Datum 1988	5103
LD38641609.las	NAD83 (National Spatial Reference System 2011)	1116	North American Vertical Datum 1988	5103
LD38641612.las	NAD83 (National Spatial Reference System 2011)	1116	North American Vertical Datum 1988	5103
LD38641615.las	NAD83 (National Spatial Reference System 2011)	1116	North American Vertical Datum 1988	5103
LD38641618.las	NAD83 (National Spatial Reference System 2011)	1116	North American Vertical Datum 1988	5103
LD38641621.las	NAD83 (National Spatial Reference System 2011)	1116	North American Vertical Datum 1988	5103
LD38671339.las	NAD83 (National Spatial Reference System 2011)	1116	North American Vertical Datum 1988	5103
LD38671342.las	NAD83 (National Spatial Reference System 2011)	1116	North American Vertical Datum 1988	5103
LD38671345.las	NAD83 (National Spatial Reference System 2011)	1116	North American Vertical Datum 1988	5103
LD38671348.las	NAD83 (National Spatial Reference System 2011)	1116	North American Vertical Datum 1988	5103
LD38671351.las	NAD83 (National Spatial Reference System 2011)	1116	North American Vertical Datum 1988	5103
LD38671354.las	NAD83 (National Spatial Reference System 2011)	1116	North American Vertical Datum 1988	5103
LD38671357.las	NAD83 (National Spatial Reference System 2011)	1116	North American Vertical Datum 1988	5103
LD38671360.las	NAD83 (National Spatial Reference System 2011)	1116	North American Vertical Datum 1988	5103

DPH-4 Report on Datums - continued

File	Horizontal Datum	EPSG Code	Vertical Datum	EPSG Code
LD38671363.las	NAD83 (National Spatial Reference System 2011)	1116	North American Vertical Datum 1988	5103
LD38671366.las	NAD83 (National Spatial Reference System 2011)	1116	North American Vertical Datum 1988	5103
LD38671369.las	NAD83 (National Spatial Reference System 2011)	1116	North American Vertical Datum 1988	5103
LD38671372.las	NAD83 (National Spatial Reference System 2011)	1116	North American Vertical Datum 1988	5103
LD38671375.las	NAD83 (National Spatial Reference System 2011)	1116	North American Vertical Datum 1988	5103
LD38671378.las	NAD83 (National Spatial Reference System 2011)	1116	North American Vertical Datum 1988	5103
LD38671381.las	NAD83 (National Spatial Reference System 2011)	1116	North American Vertical Datum 1988	5103
LD38671384.las	NAD83 (National Spatial Reference System 2011)	1116	North American Vertical Datum 1988	5103
LD38671387.las	NAD83 (National Spatial Reference System 2011)	1116	North American Vertical Datum 1988	5103
LD38671390.las	NAD83 (National Spatial Reference System 2011)	1116	North American Vertical Datum 1988	5103
LD38671393.las	NAD83 (National Spatial Reference System 2011)	1116	North American Vertical Datum 1988	5103
LD38671396.las	NAD83 (National Spatial Reference System 2011)	1116	North American Vertical Datum 1988	5103
LD38671399.las	NAD83 (National Spatial Reference System 2011)	1116	North American Vertical Datum 1988	5103
LD38671402.las	NAD83 (National Spatial Reference System 2011)	1116	North American Vertical Datum 1988	5103
LD38671405.las	NAD83 (National Spatial Reference System 2011)	1116	North American Vertical Datum 1988	5103
LD38671408.las	NAD83 (National Spatial Reference System 2011)	1116	North American Vertical Datum 1988	5103
LD38671411.las	NAD83 (National Spatial Reference System 2011)	1116	North American Vertical Datum 1988	5103
LD38671414.las	NAD83 (National Spatial Reference System 2011)	1116	North American Vertical Datum 1988	5103
LD38671417.las	NAD83 (National Spatial Reference System 2011)	1116	North American Vertical Datum 1988	5103
LD38671420.las	NAD83 (National Spatial Reference System 2011)	1116	North American Vertical Datum 1988	5103
LD38671423.las	NAD83 (National Spatial Reference System 2011)	1116	North American Vertical Datum 1988	5103
LD38671426.las	NAD83 (National Spatial Reference System 2011)	1116	North American Vertical Datum 1988	5103
LD38671429.las	NAD83 (National Spatial Reference System 2011)	1116	North American Vertical Datum 1988	5103
LD38671432.las	NAD83 (National Spatial Reference System 2011)	1116	North American Vertical Datum 1988	5103
LD38671435.las	NAD83 (National Spatial Reference System 2011)	1116	North American Vertical Datum 1988	5103
LD38671438.las	NAD83 (National Spatial Reference System 2011)	1116	North American Vertical Datum 1988	5103
LD38671441.las	NAD83 (National Spatial Reference System 2011)	1116	North American Vertical Datum 1988	5103
LD38671444.las	NAD83 (National Spatial Reference System 2011)	1116	North American Vertical Datum 1988	5103
LD38671447.las	NAD83 (National Spatial Reference System 2011)	1116	North American Vertical Datum 1988	5103
LD38671450.las	NAD83 (National Spatial Reference System 2011)	1116	North American Vertical Datum 1988	5103
LD38671453.las	NAD83 (National Spatial Reference System 2011)	1116	North American Vertical Datum 1988	5103
LD38671456.las	NAD83 (National Spatial Reference System 2011)	1116	North American Vertical Datum 1988	5103
LD38671459.las	NAD83 (National Spatial Reference System 2011)	1116	North American Vertical Datum 1988	5103
LD38671462.las	NAD83 (National Spatial Reference System 2011)	1116	North American Vertical Datum 1988	5103

DPH-4 Report on Datums - continued

File	Horizontal Datum	EPSG Code	Vertical Datum	EPSG Code
LD38671465.las	NAD83 (National Spatial Reference System 2011)	1116	North American Vertical Datum 1988	5103
LD38671468.las	NAD83 (National Spatial Reference System 2011)	1116	North American Vertical Datum 1988	5103
LD38671471.las	NAD83 (National Spatial Reference System 2011)	1116	North American Vertical Datum 1988	5103
LD38671474.las	NAD83 (National Spatial Reference System 2011)	1116	North American Vertical Datum 1988	5103
LD38671477.las	NAD83 (National Spatial Reference System 2011)	1116	North American Vertical Datum 1988	5103
LD38671480.las	NAD83 (National Spatial Reference System 2011)	1116	North American Vertical Datum 1988	5103
LD38671483.las	NAD83 (National Spatial Reference System 2011)	1116	North American Vertical Datum 1988	5103
LD38671486.las	NAD83 (National Spatial Reference System 2011)	1116	North American Vertical Datum 1988	5103
LD38671489.las	NAD83 (National Spatial Reference System 2011)	1116	North American Vertical Datum 1988	5103
LD38671492.las	NAD83 (National Spatial Reference System 2011)	1116	North American Vertical Datum 1988	5103
LD38671495.las	NAD83 (National Spatial Reference System 2011)	1116	North American Vertical Datum 1988	5103
LD38671498.las	NAD83 (National Spatial Reference System 2011)	1116	North American Vertical Datum 1988	5103
LD38671501.las	NAD83 (National Spatial Reference System 2011)	1116	North American Vertical Datum 1988	5103
LD38671504.las	NAD83 (National Spatial Reference System 2011)	1116	North American Vertical Datum 1988	5103
LD38671507.las	NAD83 (National Spatial Reference System 2011)	1116	North American Vertical Datum 1988	5103
LD38671510.las	NAD83 (National Spatial Reference System 2011)	1116	North American Vertical Datum 1988	5103
LD38671513.las	NAD83 (National Spatial Reference System 2011)	1116	North American Vertical Datum 1988	5103
LD38671516.las	NAD83 (National Spatial Reference System 2011)	1116	North American Vertical Datum 1988	5103
LD38671519.las	NAD83 (National Spatial Reference System 2011)	1116	North American Vertical Datum 1988	5103
LD38671522.las	NAD83 (National Spatial Reference System 2011)	1116	North American Vertical Datum 1988	5103
LD38671525.las	NAD83 (National Spatial Reference System 2011)	1116	North American Vertical Datum 1988	5103
LD38671528.las	NAD83 (National Spatial Reference System 2011)	1116	North American Vertical Datum 1988	5103
LD38671531.las	NAD83 (National Spatial Reference System 2011)	1116	North American Vertical Datum 1988	5103
LD38671534.las	NAD83 (National Spatial Reference System 2011)	1116	North American Vertical Datum 1988	5103
LD38671537.las	NAD83 (National Spatial Reference System 2011)	1116	North American Vertical Datum 1988	5103
LD38671540.las	NAD83 (National Spatial Reference System 2011)	1116	North American Vertical Datum 1988	5103
LD38671543.las	NAD83 (National Spatial Reference System 2011)	1116	North American Vertical Datum 1988	5103
LD38671546.las	NAD83 (National Spatial Reference System 2011)	1116	North American Vertical Datum 1988	5103
LD38671549.las	NAD83 (National Spatial Reference System 2011)	1116	North American Vertical Datum 1988	5103
LD38671552.las	NAD83 (National Spatial Reference System 2011)	1116	North American Vertical Datum 1988	5103
LD38671555.las	NAD83 (National Spatial Reference System 2011)	1116	North American Vertical Datum 1988	5103
LD38671558.las	NAD83 (National Spatial Reference System 2011)	1116	North American Vertical Datum 1988	5103
LD38671561.las	NAD83 (National Spatial Reference System 2011)	1116	North American Vertical Datum 1988	5103
LD38671564.las	NAD83 (National Spatial Reference System 2011)	1116	North American Vertical Datum 1988	5103

DPH-4 Report on Datums - continued

File	Horizontal Datum	EPSG Code	Vertical Datum	EPSG Code
LD38671567.las	NAD83 (National Spatial Reference System 2011)	1116	North American Vertical Datum 1988	5103
LD38671570.las	NAD83 (National Spatial Reference System 2011)	1116	North American Vertical Datum 1988	5103
LD38671573.las	NAD83 (National Spatial Reference System 2011)	1116	North American Vertical Datum 1988	5103
LD38671576.las	NAD83 (National Spatial Reference System 2011)	1116	North American Vertical Datum 1988	5103
LD38671579.las	NAD83 (National Spatial Reference System 2011)	1116	North American Vertical Datum 1988	5103
LD38671582.las	NAD83 (National Spatial Reference System 2011)	1116	North American Vertical Datum 1988	5103
LD38671585.las	NAD83 (National Spatial Reference System 2011)	1116	North American Vertical Datum 1988	5103
LD38671588.las	NAD83 (National Spatial Reference System 2011)	1116	North American Vertical Datum 1988	5103
LD38671591.las	NAD83 (National Spatial Reference System 2011)	1116	North American Vertical Datum 1988	5103
LD38671594.las	NAD83 (National Spatial Reference System 2011)	1116	North American Vertical Datum 1988	5103
LD38671597.las	NAD83 (National Spatial Reference System 2011)	1116	North American Vertical Datum 1988	5103
LD38671600.las	NAD83 (National Spatial Reference System 2011)	1116	North American Vertical Datum 1988	5103
LD38671603.las	NAD83 (National Spatial Reference System 2011)	1116	North American Vertical Datum 1988	5103
LD38671606.las	NAD83 (National Spatial Reference System 2011)	1116	North American Vertical Datum 1988	5103
LD38671609.las	NAD83 (National Spatial Reference System 2011)	1116	North American Vertical Datum 1988	5103
LD38671612.las	NAD83 (National Spatial Reference System 2011)	1116	North American Vertical Datum 1988	5103
LD38671615.las	NAD83 (National Spatial Reference System 2011)	1116	North American Vertical Datum 1988	5103
LD38671618.las	NAD83 (National Spatial Reference System 2011)	1116	North American Vertical Datum 1988	5103
LD38671621.las	NAD83 (National Spatial Reference System 2011)	1116	North American Vertical Datum 1988	5103
LD38701339.las	NAD83 (National Spatial Reference System 2011)	1116	North American Vertical Datum 1988	5103
LD38701342.las	NAD83 (National Spatial Reference System 2011)	1116	North American Vertical Datum 1988	5103
LD38701345.las	NAD83 (National Spatial Reference System 2011)	1116	North American Vertical Datum 1988	5103
LD38701348.las	NAD83 (National Spatial Reference System 2011)	1116	North American Vertical Datum 1988	5103
LD38701351.las	NAD83 (National Spatial Reference System 2011)	1116	North American Vertical Datum 1988	5103
LD38701354.las	NAD83 (National Spatial Reference System 2011)	1116	North American Vertical Datum 1988	5103
LD38701357.las	NAD83 (National Spatial Reference System 2011)	1116	North American Vertical Datum 1988	5103
LD38701360.las	NAD83 (National Spatial Reference System 2011)	1116	North American Vertical Datum 1988	5103
LD38701363.las	NAD83 (National Spatial Reference System 2011)	1116	North American Vertical Datum 1988	5103
LD38701366.las	NAD83 (National Spatial Reference System 2011)	1116	North American Vertical Datum 1988	5103
LD38701369.las	NAD83 (National Spatial Reference System 2011)	1116	North American Vertical Datum 1988	5103
LD38701372.las	NAD83 (National Spatial Reference System 2011)	1116	North American Vertical Datum 1988	5103
LD38701375.las	NAD83 (National Spatial Reference System 2011)	1116	North American Vertical Datum 1988	5103
LD38701378.las	NAD83 (National Spatial Reference System 2011)	1116	North American Vertical Datum 1988	5103
LD38701381.las	NAD83 (National Spatial Reference System 2011)	1116	North American Vertical Datum 1988	5103

DPH-4 Report on Datums - continued

File	Horizontal Datum	EPSG Code	Vertical Datum	EPSG Code
LD38701384.las	NAD83 (National Spatial Reference System 2011)	1116	North American Vertical Datum 1988	5103
LD38701387.las	NAD83 (National Spatial Reference System 2011)	1116	North American Vertical Datum 1988	5103
LD38701390.las	NAD83 (National Spatial Reference System 2011)	1116	North American Vertical Datum 1988	5103
LD38701393.las	NAD83 (National Spatial Reference System 2011)	1116	North American Vertical Datum 1988	5103
LD38701396.las	NAD83 (National Spatial Reference System 2011)	1116	North American Vertical Datum 1988	5103
LD38701399.las	NAD83 (National Spatial Reference System 2011)	1116	North American Vertical Datum 1988	5103
LD38701402.las	NAD83 (National Spatial Reference System 2011)	1116	North American Vertical Datum 1988	5103
LD38701405.las	NAD83 (National Spatial Reference System 2011)	1116	North American Vertical Datum 1988	5103
LD38701408.las	NAD83 (National Spatial Reference System 2011)	1116	North American Vertical Datum 1988	5103
LD38701411.las	NAD83 (National Spatial Reference System 2011)	1116	North American Vertical Datum 1988	5103
LD38701414.las	NAD83 (National Spatial Reference System 2011)	1116	North American Vertical Datum 1988	5103
LD38701417.las	NAD83 (National Spatial Reference System 2011)	1116	North American Vertical Datum 1988	5103
LD38701420.las	NAD83 (National Spatial Reference System 2011)	1116	North American Vertical Datum 1988	5103
LD38701423.las	NAD83 (National Spatial Reference System 2011)	1116	North American Vertical Datum 1988	5103
LD38701426.las	NAD83 (National Spatial Reference System 2011)	1116	North American Vertical Datum 1988	5103
LD38701429.las	NAD83 (National Spatial Reference System 2011)	1116	North American Vertical Datum 1988	5103
LD38701432.las	NAD83 (National Spatial Reference System 2011)	1116	North American Vertical Datum 1988	5103
LD38701435.las	NAD83 (National Spatial Reference System 2011)	1116	North American Vertical Datum 1988	5103
LD38701438.las	NAD83 (National Spatial Reference System 2011)	1116	North American Vertical Datum 1988	5103
LD38701441.las	NAD83 (National Spatial Reference System 2011)	1116	North American Vertical Datum 1988	5103
LD38701444.las	NAD83 (National Spatial Reference System 2011)	1116	North American Vertical Datum 1988	5103
LD38701447.las	NAD83 (National Spatial Reference System 2011)	1116	North American Vertical Datum 1988	5103
LD38701450.las	NAD83 (National Spatial Reference System 2011)	1116	North American Vertical Datum 1988	5103
LD38701453.las	NAD83 (National Spatial Reference System 2011)	1116	North American Vertical Datum 1988	5103
LD38701456.las	NAD83 (National Spatial Reference System 2011)	1116	North American Vertical Datum 1988	5103
LD38701459.las	NAD83 (National Spatial Reference System 2011)	1116	North American Vertical Datum 1988	5103
LD38701462.las	NAD83 (National Spatial Reference System 2011)	1116	North American Vertical Datum 1988	5103
LD38701465.las	NAD83 (National Spatial Reference System 2011)	1116	North American Vertical Datum 1988	5103
LD38701468.las	NAD83 (National Spatial Reference System 2011)	1116	North American Vertical Datum 1988	5103
LD38701471.las	NAD83 (National Spatial Reference System 2011)	1116	North American Vertical Datum 1988	5103
LD38701474.las	NAD83 (National Spatial Reference System 2011)	1116	North American Vertical Datum 1988	5103
LD38701477.las	NAD83 (National Spatial Reference System 2011)	1116	North American Vertical Datum 1988	5103
LD38701480.las	NAD83 (National Spatial Reference System 2011)	1116	North American Vertical Datum 1988	5103
LD38701483.las	NAD83 (National Spatial Reference System 2011)	1116	North American Vertical Datum 1988	5103

DPH-4 Report on Datums - continued

File	Horizontal Datum	EPSG Code	Vertical Datum	EPSG Code
LD38701486.las	NAD83 (National Spatial Reference System 2011)	1116	North American Vertical Datum 1988	5103
LD38701489.las	NAD83 (National Spatial Reference System 2011)	1116	North American Vertical Datum 1988	5103
LD38701492.las	NAD83 (National Spatial Reference System 2011)	1116	North American Vertical Datum 1988	5103
LD38701495.las	NAD83 (National Spatial Reference System 2011)	1116	North American Vertical Datum 1988	5103
LD38701498.las	NAD83 (National Spatial Reference System 2011)	1116	North American Vertical Datum 1988	5103
LD38701501.las	NAD83 (National Spatial Reference System 2011)	1116	North American Vertical Datum 1988	5103
LD38701504.las	NAD83 (National Spatial Reference System 2011)	1116	North American Vertical Datum 1988	5103
LD38701507.las	NAD83 (National Spatial Reference System 2011)	1116	North American Vertical Datum 1988	5103
LD38701510.las	NAD83 (National Spatial Reference System 2011)	1116	North American Vertical Datum 1988	5103
LD38701513.las	NAD83 (National Spatial Reference System 2011)	1116	North American Vertical Datum 1988	5103
LD38701516.las	NAD83 (National Spatial Reference System 2011)	1116	North American Vertical Datum 1988	5103
LD38701519.las	NAD83 (National Spatial Reference System 2011)	1116	North American Vertical Datum 1988	5103
LD38701522.las	NAD83 (National Spatial Reference System 2011)	1116	North American Vertical Datum 1988	5103
LD38701525.las	NAD83 (National Spatial Reference System 2011)	1116	North American Vertical Datum 1988	5103
LD38701528.las	NAD83 (National Spatial Reference System 2011)	1116	North American Vertical Datum 1988	5103
LD38701531.las	NAD83 (National Spatial Reference System 2011)	1116	North American Vertical Datum 1988	5103
LD38701534.las	NAD83 (National Spatial Reference System 2011)	1116	North American Vertical Datum 1988	5103
LD38701537.las	NAD83 (National Spatial Reference System 2011)	1116	North American Vertical Datum 1988	5103
LD38701540.las	NAD83 (National Spatial Reference System 2011)	1116	North American Vertical Datum 1988	5103
LD38701543.las	NAD83 (National Spatial Reference System 2011)	1116	North American Vertical Datum 1988	5103
LD38701546.las	NAD83 (National Spatial Reference System 2011)	1116	North American Vertical Datum 1988	5103
LD38701549.las	NAD83 (National Spatial Reference System 2011)	1116	North American Vertical Datum 1988	5103
LD38701552.las	NAD83 (National Spatial Reference System 2011)	1116	North American Vertical Datum 1988	5103
LD38701555.las	NAD83 (National Spatial Reference System 2011)	1116	North American Vertical Datum 1988	5103
LD38701558.las	NAD83 (National Spatial Reference System 2011)	1116	North American Vertical Datum 1988	5103
LD38701561.las	NAD83 (National Spatial Reference System 2011)	1116	North American Vertical Datum 1988	5103
LD38701564.las	NAD83 (National Spatial Reference System 2011)	1116	North American Vertical Datum 1988	5103
LD38701567.las	NAD83 (National Spatial Reference System 2011)	1116	North American Vertical Datum 1988	5103
LD38701570.las	NAD83 (National Spatial Reference System 2011)	1116	North American Vertical Datum 1988	5103
LD38701573.las	NAD83 (National Spatial Reference System 2011)	1116	North American Vertical Datum 1988	5103
LD38701576.las	NAD83 (National Spatial Reference System 2011)	1116	North American Vertical Datum 1988	5103
LD38701579.las	NAD83 (National Spatial Reference System 2011)	1116	North American Vertical Datum 1988	5103
LD38701582.las	NAD83 (National Spatial Reference System 2011)	1116	North American Vertical Datum 1988	5103
LD38701585.las	NAD83 (National Spatial Reference System 2011)	1116	North American Vertical Datum 1988	5103

DPH-4 Report on Datums - continued

File	Horizontal Datum	EPSG Code	Vertical Datum	EPSG Code
LD38701588.las	NAD83 (National Spatial Reference System 2011)	1116	North American Vertical Datum 1988	5103
LD38701591.las	NAD83 (National Spatial Reference System 2011)	1116	North American Vertical Datum 1988	5103
LD38701594.las	NAD83 (National Spatial Reference System 2011)	1116	North American Vertical Datum 1988	5103
LD38701597.las	NAD83 (National Spatial Reference System 2011)	1116	North American Vertical Datum 1988	5103
LD38701600.las	NAD83 (National Spatial Reference System 2011)	1116	North American Vertical Datum 1988	5103
LD38701603.las	NAD83 (National Spatial Reference System 2011)	1116	North American Vertical Datum 1988	5103
LD38701606.las	NAD83 (National Spatial Reference System 2011)	1116	North American Vertical Datum 1988	5103
LD38701609.las	NAD83 (National Spatial Reference System 2011)	1116	North American Vertical Datum 1988	5103
LD38701612.las	NAD83 (National Spatial Reference System 2011)	1116	North American Vertical Datum 1988	5103
LD38701615.las	NAD83 (National Spatial Reference System 2011)	1116	North American Vertical Datum 1988	5103
LD38701618.las	NAD83 (National Spatial Reference System 2011)	1116	North American Vertical Datum 1988	5103
LD38701621.las	NAD83 (National Spatial Reference System 2011)	1116	North American Vertical Datum 1988	5103
LD38731339.las	NAD83 (National Spatial Reference System 2011)	1116	North American Vertical Datum 1988	5103
LD38731342.las	NAD83 (National Spatial Reference System 2011)	1116	North American Vertical Datum 1988	5103
LD38731345.las	NAD83 (National Spatial Reference System 2011)	1116	North American Vertical Datum 1988	5103
LD38731348.las	NAD83 (National Spatial Reference System 2011)	1116	North American Vertical Datum 1988	5103
LD38731351.las	NAD83 (National Spatial Reference System 2011)	1116	North American Vertical Datum 1988	5103
LD38731354.las	NAD83 (National Spatial Reference System 2011)	1116	North American Vertical Datum 1988	5103
LD38731357.las	NAD83 (National Spatial Reference System 2011)	1116	North American Vertical Datum 1988	5103
LD38731360.las	NAD83 (National Spatial Reference System 2011)	1116	North American Vertical Datum 1988	5103
LD38731363.las	NAD83 (National Spatial Reference System 2011)	1116	North American Vertical Datum 1988	5103
LD38731366.las	NAD83 (National Spatial Reference System 2011)	1116	North American Vertical Datum 1988	5103
LD38731369.las	NAD83 (National Spatial Reference System 2011)	1116	North American Vertical Datum 1988	5103
LD38731372.las	NAD83 (National Spatial Reference System 2011)	1116	North American Vertical Datum 1988	5103
LD38731375.las	NAD83 (National Spatial Reference System 2011)	1116	North American Vertical Datum 1988	5103
LD38731378.las	NAD83 (National Spatial Reference System 2011)	1116	North American Vertical Datum 1988	5103
LD38731381.las	NAD83 (National Spatial Reference System 2011)	1116	North American Vertical Datum 1988	5103
LD38731384.las	NAD83 (National Spatial Reference System 2011)	1116	North American Vertical Datum 1988	5103
LD38731387.las	NAD83 (National Spatial Reference System 2011)	1116	North American Vertical Datum 1988	5103
LD38731390.las	NAD83 (National Spatial Reference System 2011)	1116	North American Vertical Datum 1988	5103
LD38731393.las	NAD83 (National Spatial Reference System 2011)	1116	North American Vertical Datum 1988	5103
LD38731396.las	NAD83 (National Spatial Reference System 2011)	1116	North American Vertical Datum 1988	5103
LD38731399.las	NAD83 (National Spatial Reference System 2011)	1116	North American Vertical Datum 1988	5103
LD38731402.las	NAD83 (National Spatial Reference System 2011)	1116	North American Vertical Datum 1988	5103

DPH-4 Report on Datums - continued

File	Horizontal Datum	EPSG Code	Vertical Datum	EPSG Code
LD38731405.las	NAD83 (National Spatial Reference System 2011)	1116	North American Vertical Datum 1988	5103
LD38731408.las	NAD83 (National Spatial Reference System 2011)	1116	North American Vertical Datum 1988	5103
LD38731411.las	NAD83 (National Spatial Reference System 2011)	1116	North American Vertical Datum 1988	5103
LD38731414.las	NAD83 (National Spatial Reference System 2011)	1116	North American Vertical Datum 1988	5103
LD38731417.las	NAD83 (National Spatial Reference System 2011)	1116	North American Vertical Datum 1988	5103
LD38731420.las	NAD83 (National Spatial Reference System 2011)	1116	North American Vertical Datum 1988	5103
LD38731423.las	NAD83 (National Spatial Reference System 2011)	1116	North American Vertical Datum 1988	5103
LD38731426.las	NAD83 (National Spatial Reference System 2011)	1116	North American Vertical Datum 1988	5103
LD38731429.las	NAD83 (National Spatial Reference System 2011)	1116	North American Vertical Datum 1988	5103
LD38731432.las	NAD83 (National Spatial Reference System 2011)	1116	North American Vertical Datum 1988	5103
LD38731435.las	NAD83 (National Spatial Reference System 2011)	1116	North American Vertical Datum 1988	5103
LD38731438.las	NAD83 (National Spatial Reference System 2011)	1116	North American Vertical Datum 1988	5103
LD38731441.las	NAD83 (National Spatial Reference System 2011)	1116	North American Vertical Datum 1988	5103
LD38731444.las	NAD83 (National Spatial Reference System 2011)	1116	North American Vertical Datum 1988	5103
LD38731447.las	NAD83 (National Spatial Reference System 2011)	1116	North American Vertical Datum 1988	5103
LD38731450.las	NAD83 (National Spatial Reference System 2011)	1116	North American Vertical Datum 1988	5103
LD38731453.las	NAD83 (National Spatial Reference System 2011)	1116	North American Vertical Datum 1988	5103
LD38731456.las	NAD83 (National Spatial Reference System 2011)	1116	North American Vertical Datum 1988	5103
LD38731459.las	NAD83 (National Spatial Reference System 2011)	1116	North American Vertical Datum 1988	5103
LD38731462.las	NAD83 (National Spatial Reference System 2011)	1116	North American Vertical Datum 1988	5103
LD38731465.las	NAD83 (National Spatial Reference System 2011)	1116	North American Vertical Datum 1988	5103
LD38731468.las	NAD83 (National Spatial Reference System 2011)	1116	North American Vertical Datum 1988	5103
LD38731471.las	NAD83 (National Spatial Reference System 2011)	1116	North American Vertical Datum 1988	5103
LD38731474.las	NAD83 (National Spatial Reference System 2011)	1116	North American Vertical Datum 1988	5103
LD38731477.las	NAD83 (National Spatial Reference System 2011)	1116	North American Vertical Datum 1988	5103
LD38731480.las	NAD83 (National Spatial Reference System 2011)	1116	North American Vertical Datum 1988	5103
LD38731483.las	NAD83 (National Spatial Reference System 2011)	1116	North American Vertical Datum 1988	5103
LD38731486.las	NAD83 (National Spatial Reference System 2011)	1116	North American Vertical Datum 1988	5103
LD38731489.las	NAD83 (National Spatial Reference System 2011)	1116	North American Vertical Datum 1988	5103
LD38731492.las	NAD83 (National Spatial Reference System 2011)	1116	North American Vertical Datum 1988	5103
LD38731495.las	NAD83 (National Spatial Reference System 2011)	1116	North American Vertical Datum 1988	5103
LD38731498.las	NAD83 (National Spatial Reference System 2011)	1116	North American Vertical Datum 1988	5103
LD38731501.las	NAD83 (National Spatial Reference System 2011)	1116	North American Vertical Datum 1988	5103
LD38731504.las	NAD83 (National Spatial Reference System 2011)	1116	North American Vertical Datum 1988	5103

DPH-4 Report on Datums - continued

File	Horizontal Datum	EPSG Code	Vertical Datum	EPSG Code
LD38731507.las	NAD83 (National Spatial Reference System 2011)	1116	North American Vertical Datum 1988	5103
LD38731510.las	NAD83 (National Spatial Reference System 2011)	1116	North American Vertical Datum 1988	5103
LD38731513.las	NAD83 (National Spatial Reference System 2011)	1116	North American Vertical Datum 1988	5103
LD38731516.las	NAD83 (National Spatial Reference System 2011)	1116	North American Vertical Datum 1988	5103
LD38731519.las	NAD83 (National Spatial Reference System 2011)	1116	North American Vertical Datum 1988	5103
LD38731522.las	NAD83 (National Spatial Reference System 2011)	1116	North American Vertical Datum 1988	5103
LD38731525.las	NAD83 (National Spatial Reference System 2011)	1116	North American Vertical Datum 1988	5103
LD38731528.las	NAD83 (National Spatial Reference System 2011)	1116	North American Vertical Datum 1988	5103
LD38731531.las	NAD83 (National Spatial Reference System 2011)	1116	North American Vertical Datum 1988	5103
LD38731534.las	NAD83 (National Spatial Reference System 2011)	1116	North American Vertical Datum 1988	5103
LD38731537.las	NAD83 (National Spatial Reference System 2011)	1116	North American Vertical Datum 1988	5103
LD38731540.las	NAD83 (National Spatial Reference System 2011)	1116	North American Vertical Datum 1988	5103
LD38731543.las	NAD83 (National Spatial Reference System 2011)	1116	North American Vertical Datum 1988	5103
LD38731546.las	NAD83 (National Spatial Reference System 2011)	1116	North American Vertical Datum 1988	5103
LD38731549.las	NAD83 (National Spatial Reference System 2011)	1116	North American Vertical Datum 1988	5103
LD38731552.las	NAD83 (National Spatial Reference System 2011)	1116	North American Vertical Datum 1988	5103
LD38731555.las	NAD83 (National Spatial Reference System 2011)	1116	North American Vertical Datum 1988	5103
LD38731558.las	NAD83 (National Spatial Reference System 2011)	1116	North American Vertical Datum 1988	5103
LD38731561.las	NAD83 (National Spatial Reference System 2011)	1116	North American Vertical Datum 1988	5103
LD38731564.las	NAD83 (National Spatial Reference System 2011)	1116	North American Vertical Datum 1988	5103
LD38731567.las	NAD83 (National Spatial Reference System 2011)	1116	North American Vertical Datum 1988	5103
LD38731570.las	NAD83 (National Spatial Reference System 2011)	1116	North American Vertical Datum 1988	5103
LD38731573.las	NAD83 (National Spatial Reference System 2011)	1116	North American Vertical Datum 1988	5103
LD38731576.las	NAD83 (National Spatial Reference System 2011)	1116	North American Vertical Datum 1988	5103
LD38731579.las	NAD83 (National Spatial Reference System 2011)	1116	North American Vertical Datum 1988	5103
LD38731582.las	NAD83 (National Spatial Reference System 2011)	1116	North American Vertical Datum 1988	5103
LD38731585.las	NAD83 (National Spatial Reference System 2011)	1116	North American Vertical Datum 1988	5103
LD38731588.las	NAD83 (National Spatial Reference System 2011)	1116	North American Vertical Datum 1988	5103
LD38731591.las	NAD83 (National Spatial Reference System 2011)	1116	North American Vertical Datum 1988	5103
LD38731594.las	NAD83 (National Spatial Reference System 2011)	1116	North American Vertical Datum 1988	5103
LD38731597.las	NAD83 (National Spatial Reference System 2011)	1116	North American Vertical Datum 1988	5103
LD38731600.las	NAD83 (National Spatial Reference System 2011)	1116	North American Vertical Datum 1988	5103
LD38731603.las	NAD83 (National Spatial Reference System 2011)	1116	North American Vertical Datum 1988	5103
LD38731606.las	NAD83 (National Spatial Reference System 2011)	1116	North American Vertical Datum 1988	5103

DPH-4 Report on Datums - continued

File	Horizontal Datum	EPSG Code	Vertical Datum	EPSG Code
LD38731609.las	NAD83 (National Spatial Reference System 2011)	1116	North American Vertical Datum 1988	5103
LD38731612.las	NAD83 (National Spatial Reference System 2011)	1116	North American Vertical Datum 1988	5103
LD38731615.las	NAD83 (National Spatial Reference System 2011)	1116	North American Vertical Datum 1988	5103
LD38731618.las	NAD83 (National Spatial Reference System 2011)	1116	North American Vertical Datum 1988	5103
LD38731621.las	NAD83 (National Spatial Reference System 2011)	1116	North American Vertical Datum 1988	5103
LD38761339.las	NAD83 (National Spatial Reference System 2011)	1116	North American Vertical Datum 1988	5103
LD38761342.las	NAD83 (National Spatial Reference System 2011)	1116	North American Vertical Datum 1988	5103
LD38761345.las	NAD83 (National Spatial Reference System 2011)	1116	North American Vertical Datum 1988	5103
LD38761348.las	NAD83 (National Spatial Reference System 2011)	1116	North American Vertical Datum 1988	5103
LD38761351.las	NAD83 (National Spatial Reference System 2011)	1116	North American Vertical Datum 1988	5103
LD38761354.las	NAD83 (National Spatial Reference System 2011)	1116	North American Vertical Datum 1988	5103
LD38761357.las	NAD83 (National Spatial Reference System 2011)	1116	North American Vertical Datum 1988	5103
LD38761360.las	NAD83 (National Spatial Reference System 2011)	1116	North American Vertical Datum 1988	5103
LD38761363.las	NAD83 (National Spatial Reference System 2011)	1116	North American Vertical Datum 1988	5103
LD38761366.las	NAD83 (National Spatial Reference System 2011)	1116	North American Vertical Datum 1988	5103
LD38761369.las	NAD83 (National Spatial Reference System 2011)	1116	North American Vertical Datum 1988	5103
LD38761372.las	NAD83 (National Spatial Reference System 2011)	1116	North American Vertical Datum 1988	5103
LD38761375.las	NAD83 (National Spatial Reference System 2011)	1116	North American Vertical Datum 1988	5103
LD38761378.las	NAD83 (National Spatial Reference System 2011)	1116	North American Vertical Datum 1988	5103
LD38761381.las	NAD83 (National Spatial Reference System 2011)	1116	North American Vertical Datum 1988	5103
LD38761384.las	NAD83 (National Spatial Reference System 2011)	1116	North American Vertical Datum 1988	5103
LD38761387.las	NAD83 (National Spatial Reference System 2011)	1116	North American Vertical Datum 1988	5103
LD38761390.las	NAD83 (National Spatial Reference System 2011)	1116	North American Vertical Datum 1988	5103
LD38761393.las	NAD83 (National Spatial Reference System 2011)	1116	North American Vertical Datum 1988	5103
LD38761396.las	NAD83 (National Spatial Reference System 2011)	1116	North American Vertical Datum 1988	5103
LD38761399.las	NAD83 (National Spatial Reference System 2011)	1116	North American Vertical Datum 1988	5103
LD38761402.las	NAD83 (National Spatial Reference System 2011)	1116	North American Vertical Datum 1988	5103
LD38761405.las	NAD83 (National Spatial Reference System 2011)	1116	North American Vertical Datum 1988	5103
LD38761408.las	NAD83 (National Spatial Reference System 2011)	1116	North American Vertical Datum 1988	5103
LD38761411.las	NAD83 (National Spatial Reference System 2011)	1116	North American Vertical Datum 1988	5103
LD38761414.las	NAD83 (National Spatial Reference System 2011)	1116	North American Vertical Datum 1988	5103
LD38761417.las	NAD83 (National Spatial Reference System 2011)	1116	North American Vertical Datum 1988	5103
LD38761420.las	NAD83 (National Spatial Reference System 2011)	1116	North American Vertical Datum 1988	5103
LD38761423.las	NAD83 (National Spatial Reference System 2011)	1116	North American Vertical Datum 1988	5103

DPH-4 Report on Datums - continued

File	Horizontal Datum	EPSG Code	Vertical Datum	EPSG Code
LD38761426.las	NAD83 (National Spatial Reference System 2011)	1116	North American Vertical Datum 1988	5103
LD38761429.las	NAD83 (National Spatial Reference System 2011)	1116	North American Vertical Datum 1988	5103
LD38761432.las	NAD83 (National Spatial Reference System 2011)	1116	North American Vertical Datum 1988	5103
LD38761435.las	NAD83 (National Spatial Reference System 2011)	1116	North American Vertical Datum 1988	5103
LD38761438.las	NAD83 (National Spatial Reference System 2011)	1116	North American Vertical Datum 1988	5103
LD38761441.las	NAD83 (National Spatial Reference System 2011)	1116	North American Vertical Datum 1988	5103
LD38761444.las	NAD83 (National Spatial Reference System 2011)	1116	North American Vertical Datum 1988	5103
LD38761447.las	NAD83 (National Spatial Reference System 2011)	1116	North American Vertical Datum 1988	5103
LD38761450.las	NAD83 (National Spatial Reference System 2011)	1116	North American Vertical Datum 1988	5103
LD38761453.las	NAD83 (National Spatial Reference System 2011)	1116	North American Vertical Datum 1988	5103
LD38761456.las	NAD83 (National Spatial Reference System 2011)	1116	North American Vertical Datum 1988	5103
LD38761459.las	NAD83 (National Spatial Reference System 2011)	1116	North American Vertical Datum 1988	5103
LD38761462.las	NAD83 (National Spatial Reference System 2011)	1116	North American Vertical Datum 1988	5103
LD38761465.las	NAD83 (National Spatial Reference System 2011)	1116	North American Vertical Datum 1988	5103
LD38761468.las	NAD83 (National Spatial Reference System 2011)	1116	North American Vertical Datum 1988	5103
LD38761471.las	NAD83 (National Spatial Reference System 2011)	1116	North American Vertical Datum 1988	5103
LD38761474.las	NAD83 (National Spatial Reference System 2011)	1116	North American Vertical Datum 1988	5103
LD38761477.las	NAD83 (National Spatial Reference System 2011)	1116	North American Vertical Datum 1988	5103
LD38761480.las	NAD83 (National Spatial Reference System 2011)	1116	North American Vertical Datum 1988	5103
LD38761483.las	NAD83 (National Spatial Reference System 2011)	1116	North American Vertical Datum 1988	5103
LD38761486.las	NAD83 (National Spatial Reference System 2011)	1116	North American Vertical Datum 1988	5103
LD38761489.las	NAD83 (National Spatial Reference System 2011)	1116	North American Vertical Datum 1988	5103
LD38761492.las	NAD83 (National Spatial Reference System 2011)	1116	North American Vertical Datum 1988	5103
LD38761495.las	NAD83 (National Spatial Reference System 2011)	1116	North American Vertical Datum 1988	5103
LD38761498.las	NAD83 (National Spatial Reference System 2011)	1116	North American Vertical Datum 1988	5103
LD38761501.las	NAD83 (National Spatial Reference System 2011)	1116	North American Vertical Datum 1988	5103
LD38761504.las	NAD83 (National Spatial Reference System 2011)	1116	North American Vertical Datum 1988	5103
LD38761507.las	NAD83 (National Spatial Reference System 2011)	1116	North American Vertical Datum 1988	5103
LD38761510.las	NAD83 (National Spatial Reference System 2011)	1116	North American Vertical Datum 1988	5103
LD38761513.las	NAD83 (National Spatial Reference System 2011)	1116	North American Vertical Datum 1988	5103
LD38761516.las	NAD83 (National Spatial Reference System 2011)	1116	North American Vertical Datum 1988	5103
LD38761519.las	NAD83 (National Spatial Reference System 2011)	1116	North American Vertical Datum 1988	5103
LD38761522.las	NAD83 (National Spatial Reference System 2011)	1116	North American Vertical Datum 1988	5103
LD38761525.las	NAD83 (National Spatial Reference System 2011)	1116	North American Vertical Datum 1988	5103

DPH-4 Report on Datums - continued

File	Horizontal Datum	EPSG Code	Vertical Datum	EPSG Code
LD38761528.las	NAD83 (National Spatial Reference System 2011)	1116	North American Vertical Datum 1988	5103
LD38761531.las	NAD83 (National Spatial Reference System 2011)	1116	North American Vertical Datum 1988	5103
LD38761534.las	NAD83 (National Spatial Reference System 2011)	1116	North American Vertical Datum 1988	5103
LD38761537.las	NAD83 (National Spatial Reference System 2011)	1116	North American Vertical Datum 1988	5103
LD38761540.las	NAD83 (National Spatial Reference System 2011)	1116	North American Vertical Datum 1988	5103
LD38761543.las	NAD83 (National Spatial Reference System 2011)	1116	North American Vertical Datum 1988	5103
LD38761546.las	NAD83 (National Spatial Reference System 2011)	1116	North American Vertical Datum 1988	5103
LD38761549.las	NAD83 (National Spatial Reference System 2011)	1116	North American Vertical Datum 1988	5103
LD38761552.las	NAD83 (National Spatial Reference System 2011)	1116	North American Vertical Datum 1988	5103
LD38761555.las	NAD83 (National Spatial Reference System 2011)	1116	North American Vertical Datum 1988	5103
LD38761558.las	NAD83 (National Spatial Reference System 2011)	1116	North American Vertical Datum 1988	5103
LD38761561.las	NAD83 (National Spatial Reference System 2011)	1116	North American Vertical Datum 1988	5103
LD38761564.las	NAD83 (National Spatial Reference System 2011)	1116	North American Vertical Datum 1988	5103
LD38761567.las	NAD83 (National Spatial Reference System 2011)	1116	North American Vertical Datum 1988	5103
LD38761570.las	NAD83 (National Spatial Reference System 2011)	1116	North American Vertical Datum 1988	5103
LD38761573.las	NAD83 (National Spatial Reference System 2011)	1116	North American Vertical Datum 1988	5103
LD38761576.las	NAD83 (National Spatial Reference System 2011)	1116	North American Vertical Datum 1988	5103
LD38761579.las	NAD83 (National Spatial Reference System 2011)	1116	North American Vertical Datum 1988	5103
LD38761582.las	NAD83 (National Spatial Reference System 2011)	1116	North American Vertical Datum 1988	5103
LD38761585.las	NAD83 (National Spatial Reference System 2011)	1116	North American Vertical Datum 1988	5103
LD38761588.las	NAD83 (National Spatial Reference System 2011)	1116	North American Vertical Datum 1988	5103
LD38761591.las	NAD83 (National Spatial Reference System 2011)	1116	North American Vertical Datum 1988	5103
LD38761594.las	NAD83 (National Spatial Reference System 2011)	1116	North American Vertical Datum 1988	5103
LD38761597.las	NAD83 (National Spatial Reference System 2011)	1116	North American Vertical Datum 1988	5103
LD38761600.las	NAD83 (National Spatial Reference System 2011)	1116	North American Vertical Datum 1988	5103
LD38761603.las	NAD83 (National Spatial Reference System 2011)	1116	North American Vertical Datum 1988	5103
LD38761606.las	NAD83 (National Spatial Reference System 2011)	1116	North American Vertical Datum 1988	5103
LD38761609.las	NAD83 (National Spatial Reference System 2011)	1116	North American Vertical Datum 1988	5103
LD38761612.las	NAD83 (National Spatial Reference System 2011)	1116	North American Vertical Datum 1988	5103
LD38761615.las	NAD83 (National Spatial Reference System 2011)	1116	North American Vertical Datum 1988	5103
LD38761618.las	NAD83 (National Spatial Reference System 2011)	1116	North American Vertical Datum 1988	5103
LD38761621.las	NAD83 (National Spatial Reference System 2011)	1116	North American Vertical Datum 1988	5103
LD38791339.las	NAD83 (National Spatial Reference System 2011)	1116	North American Vertical Datum 1988	5103
LD38791342.las	NAD83 (National Spatial Reference System 2011)	1116	North American Vertical Datum 1988	5103

DPH-4 Report on Datums - continued

File	Horizontal Datum	EPSG Code	Vertical Datum	EPSG Code
LD38791345.las	NAD83 (National Spatial Reference System 2011)	1116	North American Vertical Datum 1988	5103
LD38791348.las	NAD83 (National Spatial Reference System 2011)	1116	North American Vertical Datum 1988	5103
LD38791351.las	NAD83 (National Spatial Reference System 2011)	1116	North American Vertical Datum 1988	5103
LD38791354.las	NAD83 (National Spatial Reference System 2011)	1116	North American Vertical Datum 1988	5103
LD38791357.las	NAD83 (National Spatial Reference System 2011)	1116	North American Vertical Datum 1988	5103
LD38791360.las	NAD83 (National Spatial Reference System 2011)	1116	North American Vertical Datum 1988	5103
LD38791363.las	NAD83 (National Spatial Reference System 2011)	1116	North American Vertical Datum 1988	5103
LD38791366.las	NAD83 (National Spatial Reference System 2011)	1116	North American Vertical Datum 1988	5103
LD38791369.las	NAD83 (National Spatial Reference System 2011)	1116	North American Vertical Datum 1988	5103
LD38791372.las	NAD83 (National Spatial Reference System 2011)	1116	North American Vertical Datum 1988	5103
LD38791375.las	NAD83 (National Spatial Reference System 2011)	1116	North American Vertical Datum 1988	5103
LD38791378.las	NAD83 (National Spatial Reference System 2011)	1116	North American Vertical Datum 1988	5103
LD38791381.las	NAD83 (National Spatial Reference System 2011)	1116	North American Vertical Datum 1988	5103
LD38791384.las	NAD83 (National Spatial Reference System 2011)	1116	North American Vertical Datum 1988	5103
LD38791387.las	NAD83 (National Spatial Reference System 2011)	1116	North American Vertical Datum 1988	5103
LD38791390.las	NAD83 (National Spatial Reference System 2011)	1116	North American Vertical Datum 1988	5103
LD38791393.las	NAD83 (National Spatial Reference System 2011)	1116	North American Vertical Datum 1988	5103
LD38791396.las	NAD83 (National Spatial Reference System 2011)	1116	North American Vertical Datum 1988	5103
LD38791399.las	NAD83 (National Spatial Reference System 2011)	1116	North American Vertical Datum 1988	5103
LD38791402.las	NAD83 (National Spatial Reference System 2011)	1116	North American Vertical Datum 1988	5103
LD38791405.las	NAD83 (National Spatial Reference System 2011)	1116	North American Vertical Datum 1988	5103
LD38791408.las	NAD83 (National Spatial Reference System 2011)	1116	North American Vertical Datum 1988	5103
LD38791411.las	NAD83 (National Spatial Reference System 2011)	1116	North American Vertical Datum 1988	5103
LD38791414.las	NAD83 (National Spatial Reference System 2011)	1116	North American Vertical Datum 1988	5103
LD38791417.las	NAD83 (National Spatial Reference System 2011)	1116	North American Vertical Datum 1988	5103
LD38791420.las	NAD83 (National Spatial Reference System 2011)	1116	North American Vertical Datum 1988	5103
LD38791423.las	NAD83 (National Spatial Reference System 2011)	1116	North American Vertical Datum 1988	5103
LD38791426.las	NAD83 (National Spatial Reference System 2011)	1116	North American Vertical Datum 1988	5103
LD38791429.las	NAD83 (National Spatial Reference System 2011)	1116	North American Vertical Datum 1988	5103
LD38791432.las	NAD83 (National Spatial Reference System 2011)	1116	North American Vertical Datum 1988	5103
LD38791435.las	NAD83 (National Spatial Reference System 2011)	1116	North American Vertical Datum 1988	5103
LD38791438.las	NAD83 (National Spatial Reference System 2011)	1116	North American Vertical Datum 1988	5103
LD38791441.las	NAD83 (National Spatial Reference System 2011)	1116	North American Vertical Datum 1988	5103
LD38791444.las	NAD83 (National Spatial Reference System 2011)	1116	North American Vertical Datum 1988	5103

DPH-4 Report on Datums - continued

File	Horizontal Datum	EPSG Code	Vertical Datum	EPSG Code
LD38791447.las	NAD83 (National Spatial Reference System 2011)	1116	North American Vertical Datum 1988	5103
LD38791450.las	NAD83 (National Spatial Reference System 2011)	1116	North American Vertical Datum 1988	5103
LD38791453.las	NAD83 (National Spatial Reference System 2011)	1116	North American Vertical Datum 1988	5103
LD38791456.las	NAD83 (National Spatial Reference System 2011)	1116	North American Vertical Datum 1988	5103
LD38791459.las	NAD83 (National Spatial Reference System 2011)	1116	North American Vertical Datum 1988	5103
LD38791462.las	NAD83 (National Spatial Reference System 2011)	1116	North American Vertical Datum 1988	5103
LD38791465.las	NAD83 (National Spatial Reference System 2011)	1116	North American Vertical Datum 1988	5103
LD38791468.las	NAD83 (National Spatial Reference System 2011)	1116	North American Vertical Datum 1988	5103
LD38791471.las	NAD83 (National Spatial Reference System 2011)	1116	North American Vertical Datum 1988	5103
LD38791474.las	NAD83 (National Spatial Reference System 2011)	1116	North American Vertical Datum 1988	5103
LD38791477.las	NAD83 (National Spatial Reference System 2011)	1116	North American Vertical Datum 1988	5103
LD38791480.las	NAD83 (National Spatial Reference System 2011)	1116	North American Vertical Datum 1988	5103
LD38791483.las	NAD83 (National Spatial Reference System 2011)	1116	North American Vertical Datum 1988	5103
LD38791486.las	NAD83 (National Spatial Reference System 2011)	1116	North American Vertical Datum 1988	5103
LD38791489.las	NAD83 (National Spatial Reference System 2011)	1116	North American Vertical Datum 1988	5103
LD38791492.las	NAD83 (National Spatial Reference System 2011)	1116	North American Vertical Datum 1988	5103
LD38791495.las	NAD83 (National Spatial Reference System 2011)	1116	North American Vertical Datum 1988	5103
LD38791498.las	NAD83 (National Spatial Reference System 2011)	1116	North American Vertical Datum 1988	5103
LD38791501.las	NAD83 (National Spatial Reference System 2011)	1116	North American Vertical Datum 1988	5103
LD38791504.las	NAD83 (National Spatial Reference System 2011)	1116	North American Vertical Datum 1988	5103
LD38791507.las	NAD83 (National Spatial Reference System 2011)	1116	North American Vertical Datum 1988	5103
LD38791510.las	NAD83 (National Spatial Reference System 2011)	1116	North American Vertical Datum 1988	5103
LD38791513.las	NAD83 (National Spatial Reference System 2011)	1116	North American Vertical Datum 1988	5103
LD38791516.las	NAD83 (National Spatial Reference System 2011)	1116	North American Vertical Datum 1988	5103
LD38791519.las	NAD83 (National Spatial Reference System 2011)	1116	North American Vertical Datum 1988	5103
LD38791522.las	NAD83 (National Spatial Reference System 2011)	1116	North American Vertical Datum 1988	5103
LD38791525.las	NAD83 (National Spatial Reference System 2011)	1116	North American Vertical Datum 1988	5103
LD38791528.las	NAD83 (National Spatial Reference System 2011)	1116	North American Vertical Datum 1988	5103
LD38791531.las	NAD83 (National Spatial Reference System 2011)	1116	North American Vertical Datum 1988	5103
LD38791534.las	NAD83 (National Spatial Reference System 2011)	1116	North American Vertical Datum 1988	5103
LD38791537.las	NAD83 (National Spatial Reference System 2011)	1116	North American Vertical Datum 1988	5103
LD38791540.las	NAD83 (National Spatial Reference System 2011)	1116	North American Vertical Datum 1988	5103
LD38791543.las	NAD83 (National Spatial Reference System 2011)	1116	North American Vertical Datum 1988	5103
LD38791546.las	NAD83 (National Spatial Reference System 2011)	1116	North American Vertical Datum 1988	5103

DPH-4 Report on Datums - continued

File	Horizontal Datum	EPSG Code	Vertical Datum	EPSG Code
LD38791549.las	NAD83 (National Spatial Reference System 2011)	1116	North American Vertical Datum 1988	5103
LD38791552.las	NAD83 (National Spatial Reference System 2011)	1116	North American Vertical Datum 1988	5103
LD38791555.las	NAD83 (National Spatial Reference System 2011)	1116	North American Vertical Datum 1988	5103
LD38791558.las	NAD83 (National Spatial Reference System 2011)	1116	North American Vertical Datum 1988	5103
LD38791561.las	NAD83 (National Spatial Reference System 2011)	1116	North American Vertical Datum 1988	5103
LD38791564.las	NAD83 (National Spatial Reference System 2011)	1116	North American Vertical Datum 1988	5103
LD38791567.las	NAD83 (National Spatial Reference System 2011)	1116	North American Vertical Datum 1988	5103
LD38791570.las	NAD83 (National Spatial Reference System 2011)	1116	North American Vertical Datum 1988	5103
LD38791573.las	NAD83 (National Spatial Reference System 2011)	1116	North American Vertical Datum 1988	5103
LD38791576.las	NAD83 (National Spatial Reference System 2011)	1116	North American Vertical Datum 1988	5103
LD38791579.las	NAD83 (National Spatial Reference System 2011)	1116	North American Vertical Datum 1988	5103
LD38791582.las	NAD83 (National Spatial Reference System 2011)	1116	North American Vertical Datum 1988	5103
LD38791585.las	NAD83 (National Spatial Reference System 2011)	1116	North American Vertical Datum 1988	5103
LD38791588.las	NAD83 (National Spatial Reference System 2011)	1116	North American Vertical Datum 1988	5103
LD38791591.las	NAD83 (National Spatial Reference System 2011)	1116	North American Vertical Datum 1988	5103
LD38791594.las	NAD83 (National Spatial Reference System 2011)	1116	North American Vertical Datum 1988	5103
LD38791597.las	NAD83 (National Spatial Reference System 2011)	1116	North American Vertical Datum 1988	5103
LD38791600.las	NAD83 (National Spatial Reference System 2011)	1116	North American Vertical Datum 1988	5103
LD38791603.las	NAD83 (National Spatial Reference System 2011)	1116	North American Vertical Datum 1988	5103
LD38791606.las	NAD83 (National Spatial Reference System 2011)	1116	North American Vertical Datum 1988	5103
LD38791609.las	NAD83 (National Spatial Reference System 2011)	1116	North American Vertical Datum 1988	5103
LD38791612.las	NAD83 (National Spatial Reference System 2011)	1116	North American Vertical Datum 1988	5103
LD38791615.las	NAD83 (National Spatial Reference System 2011)	1116	North American Vertical Datum 1988	5103
LD38791618.las	NAD83 (National Spatial Reference System 2011)	1116	North American Vertical Datum 1988	5103
LD38791621.las	NAD83 (National Spatial Reference System 2011)	1116	North American Vertical Datum 1988	5103
LD38821339.las	NAD83 (National Spatial Reference System 2011)	1116	North American Vertical Datum 1988	5103
LD38821342.las	NAD83 (National Spatial Reference System 2011)	1116	North American Vertical Datum 1988	5103
LD38821345.las	NAD83 (National Spatial Reference System 2011)	1116	North American Vertical Datum 1988	5103
LD38821348.las	NAD83 (National Spatial Reference System 2011)	1116	North American Vertical Datum 1988	5103
LD38821351.las	NAD83 (National Spatial Reference System 2011)	1116	North American Vertical Datum 1988	5103
LD38821354.las	NAD83 (National Spatial Reference System 2011)	1116	North American Vertical Datum 1988	5103
LD38821357.las	NAD83 (National Spatial Reference System 2011)	1116	North American Vertical Datum 1988	5103
LD38821360.las	NAD83 (National Spatial Reference System 2011)	1116	North American Vertical Datum 1988	5103
LD38821363.las	NAD83 (National Spatial Reference System 2011)	1116	North American Vertical Datum 1988	5103

DPH-4 Report on Datums - continued

File	Horizontal Datum	EPSG Code	Vertical Datum	EPSG Code
LD38821366.las	NAD83 (National Spatial Reference System 2011)	1116	North American Vertical Datum 1988	5103
LD38821369.las	NAD83 (National Spatial Reference System 2011)	1116	North American Vertical Datum 1988	5103
LD38821372.las	NAD83 (National Spatial Reference System 2011)	1116	North American Vertical Datum 1988	5103
LD38821375.las	NAD83 (National Spatial Reference System 2011)	1116	North American Vertical Datum 1988	5103
LD38821378.las	NAD83 (National Spatial Reference System 2011)	1116	North American Vertical Datum 1988	5103
LD38821381.las	NAD83 (National Spatial Reference System 2011)	1116	North American Vertical Datum 1988	5103
LD38821384.las	NAD83 (National Spatial Reference System 2011)	1116	North American Vertical Datum 1988	5103
LD38821387.las	NAD83 (National Spatial Reference System 2011)	1116	North American Vertical Datum 1988	5103
LD38821390.las	NAD83 (National Spatial Reference System 2011)	1116	North American Vertical Datum 1988	5103
LD38821393.las	NAD83 (National Spatial Reference System 2011)	1116	North American Vertical Datum 1988	5103
LD38821396.las	NAD83 (National Spatial Reference System 2011)	1116	North American Vertical Datum 1988	5103
LD38821399.las	NAD83 (National Spatial Reference System 2011)	1116	North American Vertical Datum 1988	5103
LD38821402.las	NAD83 (National Spatial Reference System 2011)	1116	North American Vertical Datum 1988	5103
LD38821405.las	NAD83 (National Spatial Reference System 2011)	1116	North American Vertical Datum 1988	5103
LD38821408.las	NAD83 (National Spatial Reference System 2011)	1116	North American Vertical Datum 1988	5103
LD38821411.las	NAD83 (National Spatial Reference System 2011)	1116	North American Vertical Datum 1988	5103
LD38821414.las	NAD83 (National Spatial Reference System 2011)	1116	North American Vertical Datum 1988	5103
LD38821417.las	NAD83 (National Spatial Reference System 2011)	1116	North American Vertical Datum 1988	5103
LD38821420.las	NAD83 (National Spatial Reference System 2011)	1116	North American Vertical Datum 1988	5103
LD38821423.las	NAD83 (National Spatial Reference System 2011)	1116	North American Vertical Datum 1988	5103
LD38821426.las	NAD83 (National Spatial Reference System 2011)	1116	North American Vertical Datum 1988	5103
LD38821429.las	NAD83 (National Spatial Reference System 2011)	1116	North American Vertical Datum 1988	5103
LD38821432.las	NAD83 (National Spatial Reference System 2011)	1116	North American Vertical Datum 1988	5103
LD38821435.las	NAD83 (National Spatial Reference System 2011)	1116	North American Vertical Datum 1988	5103
LD38821438.las	NAD83 (National Spatial Reference System 2011)	1116	North American Vertical Datum 1988	5103
LD38821441.las	NAD83 (National Spatial Reference System 2011)	1116	North American Vertical Datum 1988	5103
LD38821444.las	NAD83 (National Spatial Reference System 2011)	1116	North American Vertical Datum 1988	5103
LD38821447.las	NAD83 (National Spatial Reference System 2011)	1116	North American Vertical Datum 1988	5103
LD38821450.las	NAD83 (National Spatial Reference System 2011)	1116	North American Vertical Datum 1988	5103
LD38821453.las	NAD83 (National Spatial Reference System 2011)	1116	North American Vertical Datum 1988	5103
LD38821456.las	NAD83 (National Spatial Reference System 2011)	1116	North American Vertical Datum 1988	5103
LD38821459.las	NAD83 (National Spatial Reference System 2011)	1116	North American Vertical Datum 1988	5103
LD38821462.las	NAD83 (National Spatial Reference System 2011)	1116	North American Vertical Datum 1988	5103
LD38821465.las	NAD83 (National Spatial Reference System 2011)	1116	North American Vertical Datum 1988	5103

DPH-4 Report on Datums - continued

File	Horizontal Datum	EPSG Code	Vertical Datum	EPSG Code
LD38821468.las	NAD83 (National Spatial Reference System 2011)	1116	North American Vertical Datum 1988	5103
LD38821471.las	NAD83 (National Spatial Reference System 2011)	1116	North American Vertical Datum 1988	5103
LD38821474.las	NAD83 (National Spatial Reference System 2011)	1116	North American Vertical Datum 1988	5103
LD38821477.las	NAD83 (National Spatial Reference System 2011)	1116	North American Vertical Datum 1988	5103
LD38821480.las	NAD83 (National Spatial Reference System 2011)	1116	North American Vertical Datum 1988	5103
LD38821483.las	NAD83 (National Spatial Reference System 2011)	1116	North American Vertical Datum 1988	5103
LD38821486.las	NAD83 (National Spatial Reference System 2011)	1116	North American Vertical Datum 1988	5103
LD38821489.las	NAD83 (National Spatial Reference System 2011)	1116	North American Vertical Datum 1988	5103
LD38821492.las	NAD83 (National Spatial Reference System 2011)	1116	North American Vertical Datum 1988	5103
LD38821495.las	NAD83 (National Spatial Reference System 2011)	1116	North American Vertical Datum 1988	5103
LD38821498.las	NAD83 (National Spatial Reference System 2011)	1116	North American Vertical Datum 1988	5103
LD38821501.las	NAD83 (National Spatial Reference System 2011)	1116	North American Vertical Datum 1988	5103
LD38821504.las	NAD83 (National Spatial Reference System 2011)	1116	North American Vertical Datum 1988	5103
LD38821507.las	NAD83 (National Spatial Reference System 2011)	1116	North American Vertical Datum 1988	5103
LD38821510.las	NAD83 (National Spatial Reference System 2011)	1116	North American Vertical Datum 1988	5103
LD38821513.las	NAD83 (National Spatial Reference System 2011)	1116	North American Vertical Datum 1988	5103
LD38821516.las	NAD83 (National Spatial Reference System 2011)	1116	North American Vertical Datum 1988	5103
LD38821519.las	NAD83 (National Spatial Reference System 2011)	1116	North American Vertical Datum 1988	5103
LD38821522.las	NAD83 (National Spatial Reference System 2011)	1116	North American Vertical Datum 1988	5103
LD38821525.las	NAD83 (National Spatial Reference System 2011)	1116	North American Vertical Datum 1988	5103
LD38821528.las	NAD83 (National Spatial Reference System 2011)	1116	North American Vertical Datum 1988	5103
LD38821531.las	NAD83 (National Spatial Reference System 2011)	1116	North American Vertical Datum 1988	5103
LD38821534.las	NAD83 (National Spatial Reference System 2011)	1116	North American Vertical Datum 1988	5103
LD38821537.las	NAD83 (National Spatial Reference System 2011)	1116	North American Vertical Datum 1988	5103
LD38821540.las	NAD83 (National Spatial Reference System 2011)	1116	North American Vertical Datum 1988	5103
LD38821543.las	NAD83 (National Spatial Reference System 2011)	1116	North American Vertical Datum 1988	5103
LD38821546.las	NAD83 (National Spatial Reference System 2011)	1116	North American Vertical Datum 1988	5103
LD38821549.las	NAD83 (National Spatial Reference System 2011)	1116	North American Vertical Datum 1988	5103
LD38821552.las	NAD83 (National Spatial Reference System 2011)	1116	North American Vertical Datum 1988	5103
LD38821555.las	NAD83 (National Spatial Reference System 2011)	1116	North American Vertical Datum 1988	5103
LD38821558.las	NAD83 (National Spatial Reference System 2011)	1116	North American Vertical Datum 1988	5103
LD38821561.las	NAD83 (National Spatial Reference System 2011)	1116	North American Vertical Datum 1988	5103
LD38821564.las	NAD83 (National Spatial Reference System 2011)	1116	North American Vertical Datum 1988	5103
LD38821567.las	NAD83 (National Spatial Reference System 2011)	1116	North American Vertical Datum 1988	5103

DPH-4 Report on Datums - continued

File	Horizontal Datum	EPSG Code	Vertical Datum	EPSG Code
LD38821570.las	NAD83 (National Spatial Reference System 2011)	1116	North American Vertical Datum 1988	5103
LD38821573.las	NAD83 (National Spatial Reference System 2011)	1116	North American Vertical Datum 1988	5103
LD38821576.las	NAD83 (National Spatial Reference System 2011)	1116	North American Vertical Datum 1988	5103
LD38821579.las	NAD83 (National Spatial Reference System 2011)	1116	North American Vertical Datum 1988	5103
LD38821582.las	NAD83 (National Spatial Reference System 2011)	1116	North American Vertical Datum 1988	5103
LD38821585.las	NAD83 (National Spatial Reference System 2011)	1116	North American Vertical Datum 1988	5103
LD38821588.las	NAD83 (National Spatial Reference System 2011)	1116	North American Vertical Datum 1988	5103
LD38821591.las	NAD83 (National Spatial Reference System 2011)	1116	North American Vertical Datum 1988	5103
LD38821594.las	NAD83 (National Spatial Reference System 2011)	1116	North American Vertical Datum 1988	5103
LD38821597.las	NAD83 (National Spatial Reference System 2011)	1116	North American Vertical Datum 1988	5103
LD38821600.las	NAD83 (National Spatial Reference System 2011)	1116	North American Vertical Datum 1988	5103
LD38821603.las	NAD83 (National Spatial Reference System 2011)	1116	North American Vertical Datum 1988	5103
LD38821606.las	NAD83 (National Spatial Reference System 2011)	1116	North American Vertical Datum 1988	5103
LD38821609.las	NAD83 (National Spatial Reference System 2011)	1116	North American Vertical Datum 1988	5103
LD38821612.las	NAD83 (National Spatial Reference System 2011)	1116	North American Vertical Datum 1988	5103
LD38821615.las	NAD83 (National Spatial Reference System 2011)	1116	North American Vertical Datum 1988	5103
LD38821618.las	NAD83 (National Spatial Reference System 2011)	1116	North American Vertical Datum 1988	5103
LD38821621.las	NAD83 (National Spatial Reference System 2011)	1116	North American Vertical Datum 1988	5103
LD38851339.las	NAD83 (National Spatial Reference System 2011)	1116	North American Vertical Datum 1988	5103
LD38851342.las	NAD83 (National Spatial Reference System 2011)	1116	North American Vertical Datum 1988	5103
LD38851345.las	NAD83 (National Spatial Reference System 2011)	1116	North American Vertical Datum 1988	5103
LD38851348.las	NAD83 (National Spatial Reference System 2011)	1116	North American Vertical Datum 1988	5103
LD38851351.las	NAD83 (National Spatial Reference System 2011)	1116	North American Vertical Datum 1988	5103
LD38851354.las	NAD83 (National Spatial Reference System 2011)	1116	North American Vertical Datum 1988	5103
LD38851357.las	NAD83 (National Spatial Reference System 2011)	1116	North American Vertical Datum 1988	5103
LD38851360.las	NAD83 (National Spatial Reference System 2011)	1116	North American Vertical Datum 1988	5103
LD38851363.las	NAD83 (National Spatial Reference System 2011)	1116	North American Vertical Datum 1988	5103
LD38851366.las	NAD83 (National Spatial Reference System 2011)	1116	North American Vertical Datum 1988	5103
LD38851369.las	NAD83 (National Spatial Reference System 2011)	1116	North American Vertical Datum 1988	5103
LD38851372.las	NAD83 (National Spatial Reference System 2011)	1116	North American Vertical Datum 1988	5103
LD38851375.las	NAD83 (National Spatial Reference System 2011)	1116	North American Vertical Datum 1988	5103
LD38851378.las	NAD83 (National Spatial Reference System 2011)	1116	North American Vertical Datum 1988	5103
LD38851381.las	NAD83 (National Spatial Reference System 2011)	1116	North American Vertical Datum 1988	5103
LD38851384.las	NAD83 (National Spatial Reference System 2011)	1116	North American Vertical Datum 1988	5103

DPH-4 Report on Datums - continued

File	Horizontal Datum	EPSG Code	Vertical Datum	EPSG Code
LD38851387.las	NAD83 (National Spatial Reference System 2011)	1116	North American Vertical Datum 1988	5103
LD38851390.las	NAD83 (National Spatial Reference System 2011)	1116	North American Vertical Datum 1988	5103
LD38851393.las	NAD83 (National Spatial Reference System 2011)	1116	North American Vertical Datum 1988	5103
LD38851396.las	NAD83 (National Spatial Reference System 2011)	1116	North American Vertical Datum 1988	5103
LD38851399.las	NAD83 (National Spatial Reference System 2011)	1116	North American Vertical Datum 1988	5103
LD38851402.las	NAD83 (National Spatial Reference System 2011)	1116	North American Vertical Datum 1988	5103
LD38851405.las	NAD83 (National Spatial Reference System 2011)	1116	North American Vertical Datum 1988	5103
LD38851408.las	NAD83 (National Spatial Reference System 2011)	1116	North American Vertical Datum 1988	5103
LD38851411.las	NAD83 (National Spatial Reference System 2011)	1116	North American Vertical Datum 1988	5103
LD38851414.las	NAD83 (National Spatial Reference System 2011)	1116	North American Vertical Datum 1988	5103
LD38851417.las	NAD83 (National Spatial Reference System 2011)	1116	North American Vertical Datum 1988	5103
LD38851420.las	NAD83 (National Spatial Reference System 2011)	1116	North American Vertical Datum 1988	5103
LD38851423.las	NAD83 (National Spatial Reference System 2011)	1116	North American Vertical Datum 1988	5103
LD38851426.las	NAD83 (National Spatial Reference System 2011)	1116	North American Vertical Datum 1988	5103
LD38851429.las	NAD83 (National Spatial Reference System 2011)	1116	North American Vertical Datum 1988	5103
LD38851432.las	NAD83 (National Spatial Reference System 2011)	1116	North American Vertical Datum 1988	5103
LD38851435.las	NAD83 (National Spatial Reference System 2011)	1116	North American Vertical Datum 1988	5103
LD38851438.las	NAD83 (National Spatial Reference System 2011)	1116	North American Vertical Datum 1988	5103
LD38851441.las	NAD83 (National Spatial Reference System 2011)	1116	North American Vertical Datum 1988	5103
LD38851444.las	NAD83 (National Spatial Reference System 2011)	1116	North American Vertical Datum 1988	5103
LD38851447.las	NAD83 (National Spatial Reference System 2011)	1116	North American Vertical Datum 1988	5103
LD38851450.las	NAD83 (National Spatial Reference System 2011)	1116	North American Vertical Datum 1988	5103
LD38851453.las	NAD83 (National Spatial Reference System 2011)	1116	North American Vertical Datum 1988	5103
LD38851456.las	NAD83 (National Spatial Reference System 2011)	1116	North American Vertical Datum 1988	5103
LD38851459.las	NAD83 (National Spatial Reference System 2011)	1116	North American Vertical Datum 1988	5103
LD38851462.las	NAD83 (National Spatial Reference System 2011)	1116	North American Vertical Datum 1988	5103
LD38851465.las	NAD83 (National Spatial Reference System 2011)	1116	North American Vertical Datum 1988	5103
LD38851468.las	NAD83 (National Spatial Reference System 2011)	1116	North American Vertical Datum 1988	5103
LD38851471.las	NAD83 (National Spatial Reference System 2011)	1116	North American Vertical Datum 1988	5103
LD38851474.las	NAD83 (National Spatial Reference System 2011)	1116	North American Vertical Datum 1988	5103
LD38851477.las	NAD83 (National Spatial Reference System 2011)	1116	North American Vertical Datum 1988	5103
LD38851480.las	NAD83 (National Spatial Reference System 2011)	1116	North American Vertical Datum 1988	5103
LD38851483.las	NAD83 (National Spatial Reference System 2011)	1116	North American Vertical Datum 1988	5103
LD38851486.las	NAD83 (National Spatial Reference System 2011)	1116	North American Vertical Datum 1988	5103

DPH-4 Report on Datums - continued

File	Horizontal Datum	EPSG Code	Vertical Datum	EPSG Code
LD38851489.las	NAD83 (National Spatial Reference System 2011)	1116	North American Vertical Datum 1988	5103
LD38851492.las	NAD83 (National Spatial Reference System 2011)	1116	North American Vertical Datum 1988	5103
LD38851495.las	NAD83 (National Spatial Reference System 2011)	1116	North American Vertical Datum 1988	5103
LD38851498.las	NAD83 (National Spatial Reference System 2011)	1116	North American Vertical Datum 1988	5103
LD38851501.las	NAD83 (National Spatial Reference System 2011)	1116	North American Vertical Datum 1988	5103
LD38851504.las	NAD83 (National Spatial Reference System 2011)	1116	North American Vertical Datum 1988	5103
LD38851507.las	NAD83 (National Spatial Reference System 2011)	1116	North American Vertical Datum 1988	5103
LD38851510.las	NAD83 (National Spatial Reference System 2011)	1116	North American Vertical Datum 1988	5103
LD38851513.las	NAD83 (National Spatial Reference System 2011)	1116	North American Vertical Datum 1988	5103
LD38851516.las	NAD83 (National Spatial Reference System 2011)	1116	North American Vertical Datum 1988	5103
LD38851519.las	NAD83 (National Spatial Reference System 2011)	1116	North American Vertical Datum 1988	5103
LD38851522.las	NAD83 (National Spatial Reference System 2011)	1116	North American Vertical Datum 1988	5103
LD38851525.las	NAD83 (National Spatial Reference System 2011)	1116	North American Vertical Datum 1988	5103
LD38851528.las	NAD83 (National Spatial Reference System 2011)	1116	North American Vertical Datum 1988	5103
LD38851531.las	NAD83 (National Spatial Reference System 2011)	1116	North American Vertical Datum 1988	5103
LD38851534.las	NAD83 (National Spatial Reference System 2011)	1116	North American Vertical Datum 1988	5103
LD38851537.las	NAD83 (National Spatial Reference System 2011)	1116	North American Vertical Datum 1988	5103
LD38851540.las	NAD83 (National Spatial Reference System 2011)	1116	North American Vertical Datum 1988	5103
LD38851543.las	NAD83 (National Spatial Reference System 2011)	1116	North American Vertical Datum 1988	5103
LD38851546.las	NAD83 (National Spatial Reference System 2011)	1116	North American Vertical Datum 1988	5103
LD38851549.las	NAD83 (National Spatial Reference System 2011)	1116	North American Vertical Datum 1988	5103
LD38851552.las	NAD83 (National Spatial Reference System 2011)	1116	North American Vertical Datum 1988	5103
LD38851555.las	NAD83 (National Spatial Reference System 2011)	1116	North American Vertical Datum 1988	5103
LD38851558.las	NAD83 (National Spatial Reference System 2011)	1116	North American Vertical Datum 1988	5103
LD38851561.las	NAD83 (National Spatial Reference System 2011)	1116	North American Vertical Datum 1988	5103
LD38851564.las	NAD83 (National Spatial Reference System 2011)	1116	North American Vertical Datum 1988	5103
LD38851567.las	NAD83 (National Spatial Reference System 2011)	1116	North American Vertical Datum 1988	5103
LD38851570.las	NAD83 (National Spatial Reference System 2011)	1116	North American Vertical Datum 1988	5103
LD38851573.las	NAD83 (National Spatial Reference System 2011)	1116	North American Vertical Datum 1988	5103
LD38851576.las	NAD83 (National Spatial Reference System 2011)	1116	North American Vertical Datum 1988	5103
LD38851579.las	NAD83 (National Spatial Reference System 2011)	1116	North American Vertical Datum 1988	5103
LD38851582.las	NAD83 (National Spatial Reference System 2011)	1116	North American Vertical Datum 1988	5103
LD38851585.las	NAD83 (National Spatial Reference System 2011)	1116	North American Vertical Datum 1988	5103
LD38851588.las	NAD83 (National Spatial Reference System 2011)	1116	North American Vertical Datum 1988	5103

DPH-4 Report on Datums - continued

File	Horizontal Datum	EPSG Code	Vertical Datum	EPSG Code
LD38851591.las	NAD83 (National Spatial Reference System 2011)	1116	North American Vertical Datum 1988	5103
LD38851594.las	NAD83 (National Spatial Reference System 2011)	1116	North American Vertical Datum 1988	5103
LD38851597.las	NAD83 (National Spatial Reference System 2011)	1116	North American Vertical Datum 1988	5103
LD38851600.las	NAD83 (National Spatial Reference System 2011)	1116	North American Vertical Datum 1988	5103
LD38851603.las	NAD83 (National Spatial Reference System 2011)	1116	North American Vertical Datum 1988	5103
LD38851606.las	NAD83 (National Spatial Reference System 2011)	1116	North American Vertical Datum 1988	5103
LD38851609.las	NAD83 (National Spatial Reference System 2011)	1116	North American Vertical Datum 1988	5103
LD38851612.las	NAD83 (National Spatial Reference System 2011)	1116	North American Vertical Datum 1988	5103
LD38851615.las	NAD83 (National Spatial Reference System 2011)	1116	North American Vertical Datum 1988	5103
LD38851618.las	NAD83 (National Spatial Reference System 2011)	1116	North American Vertical Datum 1988	5103
LD38851621.las	NAD83 (National Spatial Reference System 2011)	1116	North American Vertical Datum 1988	5103
LD38881339.las	NAD83 (National Spatial Reference System 2011)	1116	North American Vertical Datum 1988	5103
LD38881342.las	NAD83 (National Spatial Reference System 2011)	1116	North American Vertical Datum 1988	5103
LD38881345.las	NAD83 (National Spatial Reference System 2011)	1116	North American Vertical Datum 1988	5103
LD38881348.las	NAD83 (National Spatial Reference System 2011)	1116	North American Vertical Datum 1988	5103
LD38881351.las	NAD83 (National Spatial Reference System 2011)	1116	North American Vertical Datum 1988	5103
LD38881354.las	NAD83 (National Spatial Reference System 2011)	1116	North American Vertical Datum 1988	5103
LD38881357.las	NAD83 (National Spatial Reference System 2011)	1116	North American Vertical Datum 1988	5103
LD38881360.las	NAD83 (National Spatial Reference System 2011)	1116	North American Vertical Datum 1988	5103
LD38881363.las	NAD83 (National Spatial Reference System 2011)	1116	North American Vertical Datum 1988	5103
LD38881366.las	NAD83 (National Spatial Reference System 2011)	1116	North American Vertical Datum 1988	5103
LD38881369.las	NAD83 (National Spatial Reference System 2011)	1116	North American Vertical Datum 1988	5103
LD38881372.las	NAD83 (National Spatial Reference System 2011)	1116	North American Vertical Datum 1988	5103
LD38881375.las	NAD83 (National Spatial Reference System 2011)	1116	North American Vertical Datum 1988	5103
LD38881378.las	NAD83 (National Spatial Reference System 2011)	1116	North American Vertical Datum 1988	5103
LD38881381.las	NAD83 (National Spatial Reference System 2011)	1116	North American Vertical Datum 1988	5103
LD38881384.las	NAD83 (National Spatial Reference System 2011)	1116	North American Vertical Datum 1988	5103
LD38881387.las	NAD83 (National Spatial Reference System 2011)	1116	North American Vertical Datum 1988	5103
LD38881390.las	NAD83 (National Spatial Reference System 2011)	1116	North American Vertical Datum 1988	5103
LD38881393.las	NAD83 (National Spatial Reference System 2011)	1116	North American Vertical Datum 1988	5103
LD38881396.las	NAD83 (National Spatial Reference System 2011)	1116	North American Vertical Datum 1988	5103
LD38881399.las	NAD83 (National Spatial Reference System 2011)	1116	North American Vertical Datum 1988	5103
LD38881402.las	NAD83 (National Spatial Reference System 2011)	1116	North American Vertical Datum 1988	5103
LD38881405.las	NAD83 (National Spatial Reference System 2011)	1116	North American Vertical Datum 1988	5103

DPH-4 Report on Datums - continued

File	Horizontal Datum	EPSG Code	Vertical Datum	EPSG Code
LD38881408.las	NAD83 (National Spatial Reference System 2011)	1116	North American Vertical Datum 1988	5103
LD38881411.las	NAD83 (National Spatial Reference System 2011)	1116	North American Vertical Datum 1988	5103
LD38881414.las	NAD83 (National Spatial Reference System 2011)	1116	North American Vertical Datum 1988	5103
LD38881417.las	NAD83 (National Spatial Reference System 2011)	1116	North American Vertical Datum 1988	5103
LD38881420.las	NAD83 (National Spatial Reference System 2011)	1116	North American Vertical Datum 1988	5103
LD38881423.las	NAD83 (National Spatial Reference System 2011)	1116	North American Vertical Datum 1988	5103
LD38881426.las	NAD83 (National Spatial Reference System 2011)	1116	North American Vertical Datum 1988	5103
LD38881429.las	NAD83 (National Spatial Reference System 2011)	1116	North American Vertical Datum 1988	5103
LD38881432.las	NAD83 (National Spatial Reference System 2011)	1116	North American Vertical Datum 1988	5103
LD38881435.las	NAD83 (National Spatial Reference System 2011)	1116	North American Vertical Datum 1988	5103
LD38881438.las	NAD83 (National Spatial Reference System 2011)	1116	North American Vertical Datum 1988	5103
LD38881441.las	NAD83 (National Spatial Reference System 2011)	1116	North American Vertical Datum 1988	5103
LD38881444.las	NAD83 (National Spatial Reference System 2011)	1116	North American Vertical Datum 1988	5103
LD38881447.las	NAD83 (National Spatial Reference System 2011)	1116	North American Vertical Datum 1988	5103
LD38881450.las	NAD83 (National Spatial Reference System 2011)	1116	North American Vertical Datum 1988	5103
LD38881453.las	NAD83 (National Spatial Reference System 2011)	1116	North American Vertical Datum 1988	5103
LD38881456.las	NAD83 (National Spatial Reference System 2011)	1116	North American Vertical Datum 1988	5103
LD38881459.las	NAD83 (National Spatial Reference System 2011)	1116	North American Vertical Datum 1988	5103
LD38881462.las	NAD83 (National Spatial Reference System 2011)	1116	North American Vertical Datum 1988	5103
LD38881465.las	NAD83 (National Spatial Reference System 2011)	1116	North American Vertical Datum 1988	5103
LD38881468.las	NAD83 (National Spatial Reference System 2011)	1116	North American Vertical Datum 1988	5103
LD38881471.las	NAD83 (National Spatial Reference System 2011)	1116	North American Vertical Datum 1988	5103
LD38881474.las	NAD83 (National Spatial Reference System 2011)	1116	North American Vertical Datum 1988	5103
LD38881477.las	NAD83 (National Spatial Reference System 2011)	1116	North American Vertical Datum 1988	5103
LD38881480.las	NAD83 (National Spatial Reference System 2011)	1116	North American Vertical Datum 1988	5103
LD38881483.las	NAD83 (National Spatial Reference System 2011)	1116	North American Vertical Datum 1988	5103
LD38881486.las	NAD83 (National Spatial Reference System 2011)	1116	North American Vertical Datum 1988	5103
LD38881489.las	NAD83 (National Spatial Reference System 2011)	1116	North American Vertical Datum 1988	5103
LD38881492.las	NAD83 (National Spatial Reference System 2011)	1116	North American Vertical Datum 1988	5103
LD38881495.las	NAD83 (National Spatial Reference System 2011)	1116	North American Vertical Datum 1988	5103
LD38881498.las	NAD83 (National Spatial Reference System 2011)	1116	North American Vertical Datum 1988	5103
LD38881501.las	NAD83 (National Spatial Reference System 2011)	1116	North American Vertical Datum 1988	5103
LD38881504.las	NAD83 (National Spatial Reference System 2011)	1116	North American Vertical Datum 1988	5103
LD38881507.las	NAD83 (National Spatial Reference System 2011)	1116	North American Vertical Datum 1988	5103

DPH-4 Report on Datums - continued

File	Horizontal Datum	EPSG Code	Vertical Datum	EPSG Code
LD38881510.las	NAD83 (National Spatial Reference System 2011)	1116	North American Vertical Datum 1988	5103
LD38881513.las	NAD83 (National Spatial Reference System 2011)	1116	North American Vertical Datum 1988	5103
LD38881516.las	NAD83 (National Spatial Reference System 2011)	1116	North American Vertical Datum 1988	5103
LD38881519.las	NAD83 (National Spatial Reference System 2011)	1116	North American Vertical Datum 1988	5103
LD38881522.las	NAD83 (National Spatial Reference System 2011)	1116	North American Vertical Datum 1988	5103
LD38881525.las	NAD83 (National Spatial Reference System 2011)	1116	North American Vertical Datum 1988	5103
LD38881528.las	NAD83 (National Spatial Reference System 2011)	1116	North American Vertical Datum 1988	5103
LD38881531.las	NAD83 (National Spatial Reference System 2011)	1116	North American Vertical Datum 1988	5103
LD38881534.las	NAD83 (National Spatial Reference System 2011)	1116	North American Vertical Datum 1988	5103
LD38881537.las	NAD83 (National Spatial Reference System 2011)	1116	North American Vertical Datum 1988	5103
LD38881540.las	NAD83 (National Spatial Reference System 2011)	1116	North American Vertical Datum 1988	5103
LD38881543.las	NAD83 (National Spatial Reference System 2011)	1116	North American Vertical Datum 1988	5103
LD38881546.las	NAD83 (National Spatial Reference System 2011)	1116	North American Vertical Datum 1988	5103
LD38881549.las	NAD83 (National Spatial Reference System 2011)	1116	North American Vertical Datum 1988	5103
LD38881552.las	NAD83 (National Spatial Reference System 2011)	1116	North American Vertical Datum 1988	5103
LD38881555.las	NAD83 (National Spatial Reference System 2011)	1116	North American Vertical Datum 1988	5103
LD38881558.las	NAD83 (National Spatial Reference System 2011)	1116	North American Vertical Datum 1988	5103
LD38881561.las	NAD83 (National Spatial Reference System 2011)	1116	North American Vertical Datum 1988	5103
LD38881564.las	NAD83 (National Spatial Reference System 2011)	1116	North American Vertical Datum 1988	5103
LD38881567.las	NAD83 (National Spatial Reference System 2011)	1116	North American Vertical Datum 1988	5103
LD38881570.las	NAD83 (National Spatial Reference System 2011)	1116	North American Vertical Datum 1988	5103
LD38881573.las	NAD83 (National Spatial Reference System 2011)	1116	North American Vertical Datum 1988	5103
LD38881576.las	NAD83 (National Spatial Reference System 2011)	1116	North American Vertical Datum 1988	5103
LD38881579.las	NAD83 (National Spatial Reference System 2011)	1116	North American Vertical Datum 1988	5103
LD38881582.las	NAD83 (National Spatial Reference System 2011)	1116	North American Vertical Datum 1988	5103
LD38881585.las	NAD83 (National Spatial Reference System 2011)	1116	North American Vertical Datum 1988	5103
LD38881588.las	NAD83 (National Spatial Reference System 2011)	1116	North American Vertical Datum 1988	5103
LD38881591.las	NAD83 (National Spatial Reference System 2011)	1116	North American Vertical Datum 1988	5103
LD38881594.las	NAD83 (National Spatial Reference System 2011)	1116	North American Vertical Datum 1988	5103
LD38881597.las	NAD83 (National Spatial Reference System 2011)	1116	North American Vertical Datum 1988	5103
LD38881600.las	NAD83 (National Spatial Reference System 2011)	1116	North American Vertical Datum 1988	5103
LD38881603.las	NAD83 (National Spatial Reference System 2011)	1116	North American Vertical Datum 1988	5103
LD38881606.las	NAD83 (National Spatial Reference System 2011)	1116	North American Vertical Datum 1988	5103
LD38881609.las	NAD83 (National Spatial Reference System 2011)	1116	North American Vertical Datum 1988	5103

DPH-4 Report on Datums - continued

File	Horizontal Datum	EPSG Code	Vertical Datum	EPSG Code
LD38881612.las	NAD83 (National Spatial Reference System 2011)	1116	North American Vertical Datum 1988	5103
LD38881615.las	NAD83 (National Spatial Reference System 2011)	1116	North American Vertical Datum 1988	5103
LD38881618.las	NAD83 (National Spatial Reference System 2011)	1116	North American Vertical Datum 1988	5103
LD38881621.las	NAD83 (National Spatial Reference System 2011)	1116	North American Vertical Datum 1988	5103
LD38911339.las	NAD83 (National Spatial Reference System 2011)	1116	North American Vertical Datum 1988	5103
LD38911342.las	NAD83 (National Spatial Reference System 2011)	1116	North American Vertical Datum 1988	5103
LD38911345.las	NAD83 (National Spatial Reference System 2011)	1116	North American Vertical Datum 1988	5103
LD38911348.las	NAD83 (National Spatial Reference System 2011)	1116	North American Vertical Datum 1988	5103
LD38911351.las	NAD83 (National Spatial Reference System 2011)	1116	North American Vertical Datum 1988	5103
LD38911354.las	NAD83 (National Spatial Reference System 2011)	1116	North American Vertical Datum 1988	5103
LD38911357.las	NAD83 (National Spatial Reference System 2011)	1116	North American Vertical Datum 1988	5103
LD38911360.las	NAD83 (National Spatial Reference System 2011)	1116	North American Vertical Datum 1988	5103
LD38911363.las	NAD83 (National Spatial Reference System 2011)	1116	North American Vertical Datum 1988	5103
LD38911366.las	NAD83 (National Spatial Reference System 2011)	1116	North American Vertical Datum 1988	5103
LD38911369.las	NAD83 (National Spatial Reference System 2011)	1116	North American Vertical Datum 1988	5103
LD38911372.las	NAD83 (National Spatial Reference System 2011)	1116	North American Vertical Datum 1988	5103
LD38911375.las	NAD83 (National Spatial Reference System 2011)	1116	North American Vertical Datum 1988	5103
LD38911378.las	NAD83 (National Spatial Reference System 2011)	1116	North American Vertical Datum 1988	5103
LD38911381.las	NAD83 (National Spatial Reference System 2011)	1116	North American Vertical Datum 1988	5103
LD38911384.las	NAD83 (National Spatial Reference System 2011)	1116	North American Vertical Datum 1988	5103
LD38911387.las	NAD83 (National Spatial Reference System 2011)	1116	North American Vertical Datum 1988	5103
LD38911390.las	NAD83 (National Spatial Reference System 2011)	1116	North American Vertical Datum 1988	5103
LD38911393.las	NAD83 (National Spatial Reference System 2011)	1116	North American Vertical Datum 1988	5103
LD38911396.las	NAD83 (National Spatial Reference System 2011)	1116	North American Vertical Datum 1988	5103
LD38911399.las	NAD83 (National Spatial Reference System 2011)	1116	North American Vertical Datum 1988	5103
LD38911402.las	NAD83 (National Spatial Reference System 2011)	1116	North American Vertical Datum 1988	5103
LD38911405.las	NAD83 (National Spatial Reference System 2011)	1116	North American Vertical Datum 1988	5103
LD38911408.las	NAD83 (National Spatial Reference System 2011)	1116	North American Vertical Datum 1988	5103
LD38911411.las	NAD83 (National Spatial Reference System 2011)	1116	North American Vertical Datum 1988	5103
LD38911414.las	NAD83 (National Spatial Reference System 2011)	1116	North American Vertical Datum 1988	5103
LD38911417.las	NAD83 (National Spatial Reference System 2011)	1116	North American Vertical Datum 1988	5103
LD38911420.las	NAD83 (National Spatial Reference System 2011)	1116	North American Vertical Datum 1988	5103
LD38911423.las	NAD83 (National Spatial Reference System 2011)	1116	North American Vertical Datum 1988	5103
LD38911426.las	NAD83 (National Spatial Reference System 2011)	1116	North American Vertical Datum 1988	5103

DPH-4 Report on Datums - continued

File	Horizontal Datum	EPSG Code	Vertical Datum	EPSG Code
LD38911429.las	NAD83 (National Spatial Reference System 2011)	1116	North American Vertical Datum 1988	5103
LD38911432.las	NAD83 (National Spatial Reference System 2011)	1116	North American Vertical Datum 1988	5103
LD38911435.las	NAD83 (National Spatial Reference System 2011)	1116	North American Vertical Datum 1988	5103
LD38911438.las	NAD83 (National Spatial Reference System 2011)	1116	North American Vertical Datum 1988	5103
LD38911441.las	NAD83 (National Spatial Reference System 2011)	1116	North American Vertical Datum 1988	5103
LD38911444.las	NAD83 (National Spatial Reference System 2011)	1116	North American Vertical Datum 1988	5103
LD38911447.las	NAD83 (National Spatial Reference System 2011)	1116	North American Vertical Datum 1988	5103
LD38911450.las	NAD83 (National Spatial Reference System 2011)	1116	North American Vertical Datum 1988	5103
LD38911453.las	NAD83 (National Spatial Reference System 2011)	1116	North American Vertical Datum 1988	5103
LD38911456.las	NAD83 (National Spatial Reference System 2011)	1116	North American Vertical Datum 1988	5103
LD38911459.las	NAD83 (National Spatial Reference System 2011)	1116	North American Vertical Datum 1988	5103
LD38911462.las	NAD83 (National Spatial Reference System 2011)	1116	North American Vertical Datum 1988	5103
LD38911465.las	NAD83 (National Spatial Reference System 2011)	1116	North American Vertical Datum 1988	5103
LD38911468.las	NAD83 (National Spatial Reference System 2011)	1116	North American Vertical Datum 1988	5103
LD38911471.las	NAD83 (National Spatial Reference System 2011)	1116	North American Vertical Datum 1988	5103
LD38911474.las	NAD83 (National Spatial Reference System 2011)	1116	North American Vertical Datum 1988	5103
LD38911477.las	NAD83 (National Spatial Reference System 2011)	1116	North American Vertical Datum 1988	5103
LD38911480.las	NAD83 (National Spatial Reference System 2011)	1116	North American Vertical Datum 1988	5103
LD38911483.las	NAD83 (National Spatial Reference System 2011)	1116	North American Vertical Datum 1988	5103
LD38911486.las	NAD83 (National Spatial Reference System 2011)	1116	North American Vertical Datum 1988	5103
LD38911489.las	NAD83 (National Spatial Reference System 2011)	1116	North American Vertical Datum 1988	5103
LD38911492.las	NAD83 (National Spatial Reference System 2011)	1116	North American Vertical Datum 1988	5103
LD38911495.las	NAD83 (National Spatial Reference System 2011)	1116	North American Vertical Datum 1988	5103
LD38911498.las	NAD83 (National Spatial Reference System 2011)	1116	North American Vertical Datum 1988	5103
LD38911501.las	NAD83 (National Spatial Reference System 2011)	1116	North American Vertical Datum 1988	5103
LD38911504.las	NAD83 (National Spatial Reference System 2011)	1116	North American Vertical Datum 1988	5103
LD38911507.las	NAD83 (National Spatial Reference System 2011)	1116	North American Vertical Datum 1988	5103
LD38911510.las	NAD83 (National Spatial Reference System 2011)	1116	North American Vertical Datum 1988	5103
LD38911513.las	NAD83 (National Spatial Reference System 2011)	1116	North American Vertical Datum 1988	5103
LD38911516.las	NAD83 (National Spatial Reference System 2011)	1116	North American Vertical Datum 1988	5103
LD38911519.las	NAD83 (National Spatial Reference System 2011)	1116	North American Vertical Datum 1988	5103
LD38911522.las	NAD83 (National Spatial Reference System 2011)	1116	North American Vertical Datum 1988	5103
LD38911525.las	NAD83 (National Spatial Reference System 2011)	1116	North American Vertical Datum 1988	5103
LD38911528.las	NAD83 (National Spatial Reference System 2011)	1116	North American Vertical Datum 1988	5103

DPH-4 Report on Datums - continued

File	Horizontal Datum	EPSG Code	Vertical Datum	EPSG Code
LD38911531.las	NAD83 (National Spatial Reference System 2011)	1116	North American Vertical Datum 1988	5103
LD38911534.las	NAD83 (National Spatial Reference System 2011)	1116	North American Vertical Datum 1988	5103
LD38911537.las	NAD83 (National Spatial Reference System 2011)	1116	North American Vertical Datum 1988	5103
LD38911540.las	NAD83 (National Spatial Reference System 2011)	1116	North American Vertical Datum 1988	5103
LD38911543.las	NAD83 (National Spatial Reference System 2011)	1116	North American Vertical Datum 1988	5103
LD38911546.las	NAD83 (National Spatial Reference System 2011)	1116	North American Vertical Datum 1988	5103
LD38911549.las	NAD83 (National Spatial Reference System 2011)	1116	North American Vertical Datum 1988	5103
LD38911552.las	NAD83 (National Spatial Reference System 2011)	1116	North American Vertical Datum 1988	5103
LD38911555.las	NAD83 (National Spatial Reference System 2011)	1116	North American Vertical Datum 1988	5103
LD38911558.las	NAD83 (National Spatial Reference System 2011)	1116	North American Vertical Datum 1988	5103
LD38911561.las	NAD83 (National Spatial Reference System 2011)	1116	North American Vertical Datum 1988	5103
LD38911564.las	NAD83 (National Spatial Reference System 2011)	1116	North American Vertical Datum 1988	5103
LD38911567.las	NAD83 (National Spatial Reference System 2011)	1116	North American Vertical Datum 1988	5103
LD38911570.las	NAD83 (National Spatial Reference System 2011)	1116	North American Vertical Datum 1988	5103
LD38911573.las	NAD83 (National Spatial Reference System 2011)	1116	North American Vertical Datum 1988	5103
LD38911576.las	NAD83 (National Spatial Reference System 2011)	1116	North American Vertical Datum 1988	5103
LD38911579.las	NAD83 (National Spatial Reference System 2011)	1116	North American Vertical Datum 1988	5103
LD38911582.las	NAD83 (National Spatial Reference System 2011)	1116	North American Vertical Datum 1988	5103
LD38911585.las	NAD83 (National Spatial Reference System 2011)	1116	North American Vertical Datum 1988	5103
LD38911588.las	NAD83 (National Spatial Reference System 2011)	1116	North American Vertical Datum 1988	5103
LD38911591.las	NAD83 (National Spatial Reference System 2011)	1116	North American Vertical Datum 1988	5103
LD38911594.las	NAD83 (National Spatial Reference System 2011)	1116	North American Vertical Datum 1988	5103
LD38911597.las	NAD83 (National Spatial Reference System 2011)	1116	North American Vertical Datum 1988	5103
LD38911600.las	NAD83 (National Spatial Reference System 2011)	1116	North American Vertical Datum 1988	5103
LD38911603.las	NAD83 (National Spatial Reference System 2011)	1116	North American Vertical Datum 1988	5103
LD38911606.las	NAD83 (National Spatial Reference System 2011)	1116	North American Vertical Datum 1988	5103
LD38911609.las	NAD83 (National Spatial Reference System 2011)	1116	North American Vertical Datum 1988	5103
LD38911612.las	NAD83 (National Spatial Reference System 2011)	1116	North American Vertical Datum 1988	5103
LD38911615.las	NAD83 (National Spatial Reference System 2011)	1116	North American Vertical Datum 1988	5103
LD38911618.las	NAD83 (National Spatial Reference System 2011)	1116	North American Vertical Datum 1988	5103
LD38911621.las	NAD83 (National Spatial Reference System 2011)	1116	North American Vertical Datum 1988	5103
LD38941339.las	NAD83 (National Spatial Reference System 2011)	1116	North American Vertical Datum 1988	5103
LD38941342.las	NAD83 (National Spatial Reference System 2011)	1116	North American Vertical Datum 1988	5103
LD38941345.las	NAD83 (National Spatial Reference System 2011)	1116	North American Vertical Datum 1988	5103

DPH-4 Report on Datums - continued

File	Horizontal Datum	EPSG Code	Vertical Datum	EPSG Code
LD38941348.las	NAD83 (National Spatial Reference System 2011)	1116	North American Vertical Datum 1988	5103
LD38941351.las	NAD83 (National Spatial Reference System 2011)	1116	North American Vertical Datum 1988	5103
LD38941354.las	NAD83 (National Spatial Reference System 2011)	1116	North American Vertical Datum 1988	5103
LD38941357.las	NAD83 (National Spatial Reference System 2011)	1116	North American Vertical Datum 1988	5103
LD38941360.las	NAD83 (National Spatial Reference System 2011)	1116	North American Vertical Datum 1988	5103
LD38941363.las	NAD83 (National Spatial Reference System 2011)	1116	North American Vertical Datum 1988	5103
LD38941366.las	NAD83 (National Spatial Reference System 2011)	1116	North American Vertical Datum 1988	5103
LD38941369.las	NAD83 (National Spatial Reference System 2011)	1116	North American Vertical Datum 1988	5103
LD38941372.las	NAD83 (National Spatial Reference System 2011)	1116	North American Vertical Datum 1988	5103
LD38941375.las	NAD83 (National Spatial Reference System 2011)	1116	North American Vertical Datum 1988	5103
LD38941378.las	NAD83 (National Spatial Reference System 2011)	1116	North American Vertical Datum 1988	5103
LD38941381.las	NAD83 (National Spatial Reference System 2011)	1116	North American Vertical Datum 1988	5103
LD38941384.las	NAD83 (National Spatial Reference System 2011)	1116	North American Vertical Datum 1988	5103
LD38941387.las	NAD83 (National Spatial Reference System 2011)	1116	North American Vertical Datum 1988	5103
LD38941390.las	NAD83 (National Spatial Reference System 2011)	1116	North American Vertical Datum 1988	5103
LD38941393.las	NAD83 (National Spatial Reference System 2011)	1116	North American Vertical Datum 1988	5103
LD38941396.las	NAD83 (National Spatial Reference System 2011)	1116	North American Vertical Datum 1988	5103
LD38941399.las	NAD83 (National Spatial Reference System 2011)	1116	North American Vertical Datum 1988	5103
LD38941402.las	NAD83 (National Spatial Reference System 2011)	1116	North American Vertical Datum 1988	5103
LD38941405.las	NAD83 (National Spatial Reference System 2011)	1116	North American Vertical Datum 1988	5103
LD38941408.las	NAD83 (National Spatial Reference System 2011)	1116	North American Vertical Datum 1988	5103
LD38941411.las	NAD83 (National Spatial Reference System 2011)	1116	North American Vertical Datum 1988	5103
LD38941414.las	NAD83 (National Spatial Reference System 2011)	1116	North American Vertical Datum 1988	5103
LD38941417.las	NAD83 (National Spatial Reference System 2011)	1116	North American Vertical Datum 1988	5103
LD38941420.las	NAD83 (National Spatial Reference System 2011)	1116	North American Vertical Datum 1988	5103
LD38941423.las	NAD83 (National Spatial Reference System 2011)	1116	North American Vertical Datum 1988	5103
LD38941426.las	NAD83 (National Spatial Reference System 2011)	1116	North American Vertical Datum 1988	5103
LD38941429.las	NAD83 (National Spatial Reference System 2011)	1116	North American Vertical Datum 1988	5103
LD38941432.las	NAD83 (National Spatial Reference System 2011)	1116	North American Vertical Datum 1988	5103
LD38941435.las	NAD83 (National Spatial Reference System 2011)	1116	North American Vertical Datum 1988	5103
LD38941438.las	NAD83 (National Spatial Reference System 2011)	1116	North American Vertical Datum 1988	5103
LD38941441.las	NAD83 (National Spatial Reference System 2011)	1116	North American Vertical Datum 1988	5103
LD38941444.las	NAD83 (National Spatial Reference System 2011)	1116	North American Vertical Datum 1988	5103
LD38941447.las	NAD83 (National Spatial Reference System 2011)	1116	North American Vertical Datum 1988	5103

DPH-4 Report on Datums - continued

File	Horizontal Datum	EPSG Code	Vertical Datum	EPSG Code
LD38941450.las	NAD83 (National Spatial Reference System 2011)	1116	North American Vertical Datum 1988	5103
LD38941453.las	NAD83 (National Spatial Reference System 2011)	1116	North American Vertical Datum 1988	5103
LD38941456.las	NAD83 (National Spatial Reference System 2011)	1116	North American Vertical Datum 1988	5103
LD38941459.las	NAD83 (National Spatial Reference System 2011)	1116	North American Vertical Datum 1988	5103
LD38941462.las	NAD83 (National Spatial Reference System 2011)	1116	North American Vertical Datum 1988	5103
LD38941465.las	NAD83 (National Spatial Reference System 2011)	1116	North American Vertical Datum 1988	5103
LD38941468.las	NAD83 (National Spatial Reference System 2011)	1116	North American Vertical Datum 1988	5103
LD38941471.las	NAD83 (National Spatial Reference System 2011)	1116	North American Vertical Datum 1988	5103
LD38941474.las	NAD83 (National Spatial Reference System 2011)	1116	North American Vertical Datum 1988	5103
LD38941477.las	NAD83 (National Spatial Reference System 2011)	1116	North American Vertical Datum 1988	5103
LD38941480.las	NAD83 (National Spatial Reference System 2011)	1116	North American Vertical Datum 1988	5103
LD38941483.las	NAD83 (National Spatial Reference System 2011)	1116	North American Vertical Datum 1988	5103
LD38941486.las	NAD83 (National Spatial Reference System 2011)	1116	North American Vertical Datum 1988	5103
LD38941489.las	NAD83 (National Spatial Reference System 2011)	1116	North American Vertical Datum 1988	5103
LD38941492.las	NAD83 (National Spatial Reference System 2011)	1116	North American Vertical Datum 1988	5103
LD38941495.las	NAD83 (National Spatial Reference System 2011)	1116	North American Vertical Datum 1988	5103
LD38941498.las	NAD83 (National Spatial Reference System 2011)	1116	North American Vertical Datum 1988	5103
LD38941501.las	NAD83 (National Spatial Reference System 2011)	1116	North American Vertical Datum 1988	5103
LD38941504.las	NAD83 (National Spatial Reference System 2011)	1116	North American Vertical Datum 1988	5103
LD38941507.las	NAD83 (National Spatial Reference System 2011)	1116	North American Vertical Datum 1988	5103
LD38941510.las	NAD83 (National Spatial Reference System 2011)	1116	North American Vertical Datum 1988	5103
LD38941513.las	NAD83 (National Spatial Reference System 2011)	1116	North American Vertical Datum 1988	5103
LD38941516.las	NAD83 (National Spatial Reference System 2011)	1116	North American Vertical Datum 1988	5103
LD38941519.las	NAD83 (National Spatial Reference System 2011)	1116	North American Vertical Datum 1988	5103
LD38941522.las	NAD83 (National Spatial Reference System 2011)	1116	North American Vertical Datum 1988	5103
LD38941525.las	NAD83 (National Spatial Reference System 2011)	1116	North American Vertical Datum 1988	5103
LD38941528.las	NAD83 (National Spatial Reference System 2011)	1116	North American Vertical Datum 1988	5103
LD38941531.las	NAD83 (National Spatial Reference System 2011)	1116	North American Vertical Datum 1988	5103
LD38941534.las	NAD83 (National Spatial Reference System 2011)	1116	North American Vertical Datum 1988	5103
LD38941537.las	NAD83 (National Spatial Reference System 2011)	1116	North American Vertical Datum 1988	5103
LD38941540.las	NAD83 (National Spatial Reference System 2011)	1116	North American Vertical Datum 1988	5103
LD38941543.las	NAD83 (National Spatial Reference System 2011)	1116	North American Vertical Datum 1988	5103
LD38941546.las	NAD83 (National Spatial Reference System 2011)	1116	North American Vertical Datum 1988	5103
LD38941549.las	NAD83 (National Spatial Reference System 2011)	1116	North American Vertical Datum 1988	5103

DPH-4 Report on Datums - continued

File	Horizontal Datum	EPSG Code	Vertical Datum	EPSG Code
LD38941552.las	NAD83 (National Spatial Reference System 2011)	1116	North American Vertical Datum 1988	5103
LD38941555.las	NAD83 (National Spatial Reference System 2011)	1116	North American Vertical Datum 1988	5103
LD38941558.las	NAD83 (National Spatial Reference System 2011)	1116	North American Vertical Datum 1988	5103
LD38941561.las	NAD83 (National Spatial Reference System 2011)	1116	North American Vertical Datum 1988	5103
LD38941564.las	NAD83 (National Spatial Reference System 2011)	1116	North American Vertical Datum 1988	5103
LD38941567.las	NAD83 (National Spatial Reference System 2011)	1116	North American Vertical Datum 1988	5103
LD38941570.las	NAD83 (National Spatial Reference System 2011)	1116	North American Vertical Datum 1988	5103
LD38941573.las	NAD83 (National Spatial Reference System 2011)	1116	North American Vertical Datum 1988	5103
LD38941576.las	NAD83 (National Spatial Reference System 2011)	1116	North American Vertical Datum 1988	5103
LD38941579.las	NAD83 (National Spatial Reference System 2011)	1116	North American Vertical Datum 1988	5103
LD38941582.las	NAD83 (National Spatial Reference System 2011)	1116	North American Vertical Datum 1988	5103
LD38941585.las	NAD83 (National Spatial Reference System 2011)	1116	North American Vertical Datum 1988	5103
LD38941588.las	NAD83 (National Spatial Reference System 2011)	1116	North American Vertical Datum 1988	5103
LD38941591.las	NAD83 (National Spatial Reference System 2011)	1116	North American Vertical Datum 1988	5103
LD38941594.las	NAD83 (National Spatial Reference System 2011)	1116	North American Vertical Datum 1988	5103
LD38941597.las	NAD83 (National Spatial Reference System 2011)	1116	North American Vertical Datum 1988	5103
LD38941600.las	NAD83 (National Spatial Reference System 2011)	1116	North American Vertical Datum 1988	5103
LD38941603.las	NAD83 (National Spatial Reference System 2011)	1116	North American Vertical Datum 1988	5103
LD38941606.las	NAD83 (National Spatial Reference System 2011)	1116	North American Vertical Datum 1988	5103
LD38941609.las	NAD83 (National Spatial Reference System 2011)	1116	North American Vertical Datum 1988	5103
LD38941612.las	NAD83 (National Spatial Reference System 2011)	1116	North American Vertical Datum 1988	5103
LD38941615.las	NAD83 (National Spatial Reference System 2011)	1116	North American Vertical Datum 1988	5103
LD38941618.las	NAD83 (National Spatial Reference System 2011)	1116	North American Vertical Datum 1988	5103
LD38941621.las	NAD83 (National Spatial Reference System 2011)	1116	North American Vertical Datum 1988	5103
LD38971339.las	NAD83 (National Spatial Reference System 2011)	1116	North American Vertical Datum 1988	5103
LD38971342.las	NAD83 (National Spatial Reference System 2011)	1116	North American Vertical Datum 1988	5103
LD38971345.las	NAD83 (National Spatial Reference System 2011)	1116	North American Vertical Datum 1988	5103
LD38971348.las	NAD83 (National Spatial Reference System 2011)	1116	North American Vertical Datum 1988	5103
LD38971351.las	NAD83 (National Spatial Reference System 2011)	1116	North American Vertical Datum 1988	5103
LD38971354.las	NAD83 (National Spatial Reference System 2011)	1116	North American Vertical Datum 1988	5103
LD38971357.las	NAD83 (National Spatial Reference System 2011)	1116	North American Vertical Datum 1988	5103
LD38971360.las	NAD83 (National Spatial Reference System 2011)	1116	North American Vertical Datum 1988	5103
LD38971363.las	NAD83 (National Spatial Reference System 2011)	1116	North American Vertical Datum 1988	5103
LD38971366.las	NAD83 (National Spatial Reference System 2011)	1116	North American Vertical Datum 1988	5103

DPH-4 Report on Datums - continued

File	Horizontal Datum	EPSG Code	Vertical Datum	EPSG Code
LD38971369.las	NAD83 (National Spatial Reference System 2011)	1116	North American Vertical Datum 1988	5103
LD38971372.las	NAD83 (National Spatial Reference System 2011)	1116	North American Vertical Datum 1988	5103
LD38971375.las	NAD83 (National Spatial Reference System 2011)	1116	North American Vertical Datum 1988	5103
LD38971378.las	NAD83 (National Spatial Reference System 2011)	1116	North American Vertical Datum 1988	5103
LD38971381.las	NAD83 (National Spatial Reference System 2011)	1116	North American Vertical Datum 1988	5103
LD38971384.las	NAD83 (National Spatial Reference System 2011)	1116	North American Vertical Datum 1988	5103
LD38971387.las	NAD83 (National Spatial Reference System 2011)	1116	North American Vertical Datum 1988	5103
LD38971390.las	NAD83 (National Spatial Reference System 2011)	1116	North American Vertical Datum 1988	5103
LD38971393.las	NAD83 (National Spatial Reference System 2011)	1116	North American Vertical Datum 1988	5103
LD38971396.las	NAD83 (National Spatial Reference System 2011)	1116	North American Vertical Datum 1988	5103
LD38971399.las	NAD83 (National Spatial Reference System 2011)	1116	North American Vertical Datum 1988	5103
LD38971402.las	NAD83 (National Spatial Reference System 2011)	1116	North American Vertical Datum 1988	5103
LD38971405.las	NAD83 (National Spatial Reference System 2011)	1116	North American Vertical Datum 1988	5103
LD38971408.las	NAD83 (National Spatial Reference System 2011)	1116	North American Vertical Datum 1988	5103
LD38971411.las	NAD83 (National Spatial Reference System 2011)	1116	North American Vertical Datum 1988	5103
LD38971414.las	NAD83 (National Spatial Reference System 2011)	1116	North American Vertical Datum 1988	5103
LD38971417.las	NAD83 (National Spatial Reference System 2011)	1116	North American Vertical Datum 1988	5103
LD38971420.las	NAD83 (National Spatial Reference System 2011)	1116	North American Vertical Datum 1988	5103
LD38971423.las	NAD83 (National Spatial Reference System 2011)	1116	North American Vertical Datum 1988	5103
LD38971426.las	NAD83 (National Spatial Reference System 2011)	1116	North American Vertical Datum 1988	5103
LD38971429.las	NAD83 (National Spatial Reference System 2011)	1116	North American Vertical Datum 1988	5103
LD38971432.las	NAD83 (National Spatial Reference System 2011)	1116	North American Vertical Datum 1988	5103
LD38971435.las	NAD83 (National Spatial Reference System 2011)	1116	North American Vertical Datum 1988	5103
LD38971438.las	NAD83 (National Spatial Reference System 2011)	1116	North American Vertical Datum 1988	5103
LD38971441.las	NAD83 (National Spatial Reference System 2011)	1116	North American Vertical Datum 1988	5103
LD38971444.las	NAD83 (National Spatial Reference System 2011)	1116	North American Vertical Datum 1988	5103
LD38971447.las	NAD83 (National Spatial Reference System 2011)	1116	North American Vertical Datum 1988	5103
LD38971450.las	NAD83 (National Spatial Reference System 2011)	1116	North American Vertical Datum 1988	5103
LD38971453.las	NAD83 (National Spatial Reference System 2011)	1116	North American Vertical Datum 1988	5103
LD38971456.las	NAD83 (National Spatial Reference System 2011)	1116	North American Vertical Datum 1988	5103
LD38971459.las	NAD83 (National Spatial Reference System 2011)	1116	North American Vertical Datum 1988	5103
LD38971462.las	NAD83 (National Spatial Reference System 2011)	1116	North American Vertical Datum 1988	5103
LD38971465.las	NAD83 (National Spatial Reference System 2011)	1116	North American Vertical Datum 1988	5103
LD38971468.las	NAD83 (National Spatial Reference System 2011)	1116	North American Vertical Datum 1988	5103

DPH-4 Report on Datums - continued

File	Horizontal Datum	EPSG Code	Vertical Datum	EPSG Code
LD38971471.las	NAD83 (National Spatial Reference System 2011)	1116	North American Vertical Datum 1988	5103
LD38971474.las	NAD83 (National Spatial Reference System 2011)	1116	North American Vertical Datum 1988	5103
LD38971477.las	NAD83 (National Spatial Reference System 2011)	1116	North American Vertical Datum 1988	5103
LD38971480.las	NAD83 (National Spatial Reference System 2011)	1116	North American Vertical Datum 1988	5103
LD38971483.las	NAD83 (National Spatial Reference System 2011)	1116	North American Vertical Datum 1988	5103
LD38971486.las	NAD83 (National Spatial Reference System 2011)	1116	North American Vertical Datum 1988	5103
LD38971489.las	NAD83 (National Spatial Reference System 2011)	1116	North American Vertical Datum 1988	5103
LD38971492.las	NAD83 (National Spatial Reference System 2011)	1116	North American Vertical Datum 1988	5103
LD38971495.las	NAD83 (National Spatial Reference System 2011)	1116	North American Vertical Datum 1988	5103
LD38971498.las	NAD83 (National Spatial Reference System 2011)	1116	North American Vertical Datum 1988	5103
LD38971501.las	NAD83 (National Spatial Reference System 2011)	1116	North American Vertical Datum 1988	5103
LD38971504.las	NAD83 (National Spatial Reference System 2011)	1116	North American Vertical Datum 1988	5103
LD38971507.las	NAD83 (National Spatial Reference System 2011)	1116	North American Vertical Datum 1988	5103
LD38971510.las	NAD83 (National Spatial Reference System 2011)	1116	North American Vertical Datum 1988	5103
LD38971513.las	NAD83 (National Spatial Reference System 2011)	1116	North American Vertical Datum 1988	5103
LD38971516.las	NAD83 (National Spatial Reference System 2011)	1116	North American Vertical Datum 1988	5103
LD38971519.las	NAD83 (National Spatial Reference System 2011)	1116	North American Vertical Datum 1988	5103
LD38971522.las	NAD83 (National Spatial Reference System 2011)	1116	North American Vertical Datum 1988	5103
LD38971525.las	NAD83 (National Spatial Reference System 2011)	1116	North American Vertical Datum 1988	5103
LD38971528.las	NAD83 (National Spatial Reference System 2011)	1116	North American Vertical Datum 1988	5103
LD38971531.las	NAD83 (National Spatial Reference System 2011)	1116	North American Vertical Datum 1988	5103
LD38971534.las	NAD83 (National Spatial Reference System 2011)	1116	North American Vertical Datum 1988	5103
LD38971537.las	NAD83 (National Spatial Reference System 2011)	1116	North American Vertical Datum 1988	5103
LD38971540.las	NAD83 (National Spatial Reference System 2011)	1116	North American Vertical Datum 1988	5103
LD38971543.las	NAD83 (National Spatial Reference System 2011)	1116	North American Vertical Datum 1988	5103
LD38971546.las	NAD83 (National Spatial Reference System 2011)	1116	North American Vertical Datum 1988	5103
LD38971549.las	NAD83 (National Spatial Reference System 2011)	1116	North American Vertical Datum 1988	5103
LD38971552.las	NAD83 (National Spatial Reference System 2011)	1116	North American Vertical Datum 1988	5103
LD38971555.las	NAD83 (National Spatial Reference System 2011)	1116	North American Vertical Datum 1988	5103
LD38971558.las	NAD83 (National Spatial Reference System 2011)	1116	North American Vertical Datum 1988	5103
LD38971561.las	NAD83 (National Spatial Reference System 2011)	1116	North American Vertical Datum 1988	5103
LD38971564.las	NAD83 (National Spatial Reference System 2011)	1116	North American Vertical Datum 1988	5103
LD38971567.las	NAD83 (National Spatial Reference System 2011)	1116	North American Vertical Datum 1988	5103
LD38971570.las	NAD83 (National Spatial Reference System 2011)	1116	North American Vertical Datum 1988	5103

DPH-4 Report on Datums - continued

File	Horizontal Datum	EPSG Code	Vertical Datum	EPSG Code
LD38971573.las	NAD83 (National Spatial Reference System 2011)	1116	North American Vertical Datum 1988	5103
LD38971576.las	NAD83 (National Spatial Reference System 2011)	1116	North American Vertical Datum 1988	5103
LD38971579.las	NAD83 (National Spatial Reference System 2011)	1116	North American Vertical Datum 1988	5103
LD38971582.las	NAD83 (National Spatial Reference System 2011)	1116	North American Vertical Datum 1988	5103
LD38971585.las	NAD83 (National Spatial Reference System 2011)	1116	North American Vertical Datum 1988	5103
LD38971588.las	NAD83 (National Spatial Reference System 2011)	1116	North American Vertical Datum 1988	5103
LD38971591.las	NAD83 (National Spatial Reference System 2011)	1116	North American Vertical Datum 1988	5103
LD38971594.las	NAD83 (National Spatial Reference System 2011)	1116	North American Vertical Datum 1988	5103
LD38971597.las	NAD83 (National Spatial Reference System 2011)	1116	North American Vertical Datum 1988	5103
LD38971600.las	NAD83 (National Spatial Reference System 2011)	1116	North American Vertical Datum 1988	5103
LD38971603.las	NAD83 (National Spatial Reference System 2011)	1116	North American Vertical Datum 1988	5103
LD38971606.las	NAD83 (National Spatial Reference System 2011)	1116	North American Vertical Datum 1988	5103
LD38971609.las	NAD83 (National Spatial Reference System 2011)	1116	North American Vertical Datum 1988	5103
LD38971612.las	NAD83 (National Spatial Reference System 2011)	1116	North American Vertical Datum 1988	5103
LD38971615.las	NAD83 (National Spatial Reference System 2011)	1116	North American Vertical Datum 1988	5103
LD38971618.las	NAD83 (National Spatial Reference System 2011)	1116	North American Vertical Datum 1988	5103
LD38971621.las	NAD83 (National Spatial Reference System 2011)	1116	North American Vertical Datum 1988	5103
LD39001339.las	NAD83 (National Spatial Reference System 2011)	1116	North American Vertical Datum 1988	5103
LD39001342.las	NAD83 (National Spatial Reference System 2011)	1116	North American Vertical Datum 1988	5103
LD39001345.las	NAD83 (National Spatial Reference System 2011)	1116	North American Vertical Datum 1988	5103
LD39001348.las	NAD83 (National Spatial Reference System 2011)	1116	North American Vertical Datum 1988	5103
LD39001351.las	NAD83 (National Spatial Reference System 2011)	1116	North American Vertical Datum 1988	5103
LD39001354.las	NAD83 (National Spatial Reference System 2011)	1116	North American Vertical Datum 1988	5103
LD39001357.las	NAD83 (National Spatial Reference System 2011)	1116	North American Vertical Datum 1988	5103
LD39001360.las	NAD83 (National Spatial Reference System 2011)	1116	North American Vertical Datum 1988	5103
LD39001363.las	NAD83 (National Spatial Reference System 2011)	1116	North American Vertical Datum 1988	5103
LD39001366.las	NAD83 (National Spatial Reference System 2011)	1116	North American Vertical Datum 1988	5103
LD39001369.las	NAD83 (National Spatial Reference System 2011)	1116	North American Vertical Datum 1988	5103
LD39001372.las	NAD83 (National Spatial Reference System 2011)	1116	North American Vertical Datum 1988	5103
LD39001375.las	NAD83 (National Spatial Reference System 2011)	1116	North American Vertical Datum 1988	5103
LD39001378.las	NAD83 (National Spatial Reference System 2011)	1116	North American Vertical Datum 1988	5103
LD39001381.las	NAD83 (National Spatial Reference System 2011)	1116	North American Vertical Datum 1988	5103
LD39001384.las	NAD83 (National Spatial Reference System 2011)	1116	North American Vertical Datum 1988	5103
LD39001387.las	NAD83 (National Spatial Reference System 2011)	1116	North American Vertical Datum 1988	5103

DPH-4 Report on Datums - continued

File	Horizontal Datum	EPSG Code	Vertical Datum	EPSG Code
LD39001390.las	NAD83 (National Spatial Reference System 2011)	1116	North American Vertical Datum 1988	5103
LD39001393.las	NAD83 (National Spatial Reference System 2011)	1116	North American Vertical Datum 1988	5103
LD39001396.las	NAD83 (National Spatial Reference System 2011)	1116	North American Vertical Datum 1988	5103
LD39001399.las	NAD83 (National Spatial Reference System 2011)	1116	North American Vertical Datum 1988	5103
LD39001402.las	NAD83 (National Spatial Reference System 2011)	1116	North American Vertical Datum 1988	5103
LD39001405.las	NAD83 (National Spatial Reference System 2011)	1116	North American Vertical Datum 1988	5103
LD39001408.las	NAD83 (National Spatial Reference System 2011)	1116	North American Vertical Datum 1988	5103
LD39001411.las	NAD83 (National Spatial Reference System 2011)	1116	North American Vertical Datum 1988	5103
LD39001414.las	NAD83 (National Spatial Reference System 2011)	1116	North American Vertical Datum 1988	5103
LD39001417.las	NAD83 (National Spatial Reference System 2011)	1116	North American Vertical Datum 1988	5103
LD39001420.las	NAD83 (National Spatial Reference System 2011)	1116	North American Vertical Datum 1988	5103
LD39001423.las	NAD83 (National Spatial Reference System 2011)	1116	North American Vertical Datum 1988	5103
LD39001426.las	NAD83 (National Spatial Reference System 2011)	1116	North American Vertical Datum 1988	5103
LD39001429.las	NAD83 (National Spatial Reference System 2011)	1116	North American Vertical Datum 1988	5103
LD39001432.las	NAD83 (National Spatial Reference System 2011)	1116	North American Vertical Datum 1988	5103
LD39001435.las	NAD83 (National Spatial Reference System 2011)	1116	North American Vertical Datum 1988	5103
LD39001438.las	NAD83 (National Spatial Reference System 2011)	1116	North American Vertical Datum 1988	5103
LD39001441.las	NAD83 (National Spatial Reference System 2011)	1116	North American Vertical Datum 1988	5103
LD39001444.las	NAD83 (National Spatial Reference System 2011)	1116	North American Vertical Datum 1988	5103
LD39001447.las	NAD83 (National Spatial Reference System 2011)	1116	North American Vertical Datum 1988	5103
LD39001450.las	NAD83 (National Spatial Reference System 2011)	1116	North American Vertical Datum 1988	5103
LD39001453.las	NAD83 (National Spatial Reference System 2011)	1116	North American Vertical Datum 1988	5103
LD39001456.las	NAD83 (National Spatial Reference System 2011)	1116	North American Vertical Datum 1988	5103
LD39001459.las	NAD83 (National Spatial Reference System 2011)	1116	North American Vertical Datum 1988	5103
LD39001462.las	NAD83 (National Spatial Reference System 2011)	1116	North American Vertical Datum 1988	5103
LD39001465.las	NAD83 (National Spatial Reference System 2011)	1116	North American Vertical Datum 1988	5103
LD39001468.las	NAD83 (National Spatial Reference System 2011)	1116	North American Vertical Datum 1988	5103
LD39001471.las	NAD83 (National Spatial Reference System 2011)	1116	North American Vertical Datum 1988	5103
LD39001474.las	NAD83 (National Spatial Reference System 2011)	1116	North American Vertical Datum 1988	5103
LD39001477.las	NAD83 (National Spatial Reference System 2011)	1116	North American Vertical Datum 1988	5103
LD39001480.las	NAD83 (National Spatial Reference System 2011)	1116	North American Vertical Datum 1988	5103
LD39001483.las	NAD83 (National Spatial Reference System 2011)	1116	North American Vertical Datum 1988	5103
LD39001486.las	NAD83 (National Spatial Reference System 2011)	1116	North American Vertical Datum 1988	5103
LD39001489.las	NAD83 (National Spatial Reference System 2011)	1116	North American Vertical Datum 1988	5103

DPH-4 Report on Datums - continued

File	Horizontal Datum	EPSG Code	Vertical Datum	EPSG Code
LD39001492.las	NAD83 (National Spatial Reference System 2011)	1116	North American Vertical Datum 1988	5103
LD39001495.las	NAD83 (National Spatial Reference System 2011)	1116	North American Vertical Datum 1988	5103
LD39001498.las	NAD83 (National Spatial Reference System 2011)	1116	North American Vertical Datum 1988	5103
LD39001501.las	NAD83 (National Spatial Reference System 2011)	1116	North American Vertical Datum 1988	5103
LD39001504.las	NAD83 (National Spatial Reference System 2011)	1116	North American Vertical Datum 1988	5103
LD39001507.las	NAD83 (National Spatial Reference System 2011)	1116	North American Vertical Datum 1988	5103
LD39001510.las	NAD83 (National Spatial Reference System 2011)	1116	North American Vertical Datum 1988	5103
LD39001513.las	NAD83 (National Spatial Reference System 2011)	1116	North American Vertical Datum 1988	5103
LD39001516.las	NAD83 (National Spatial Reference System 2011)	1116	North American Vertical Datum 1988	5103
LD39001519.las	NAD83 (National Spatial Reference System 2011)	1116	North American Vertical Datum 1988	5103
LD39001522.las	NAD83 (National Spatial Reference System 2011)	1116	North American Vertical Datum 1988	5103
LD39001525.las	NAD83 (National Spatial Reference System 2011)	1116	North American Vertical Datum 1988	5103
LD39001528.las	NAD83 (National Spatial Reference System 2011)	1116	North American Vertical Datum 1988	5103
LD39001531.las	NAD83 (National Spatial Reference System 2011)	1116	North American Vertical Datum 1988	5103
LD39001534.las	NAD83 (National Spatial Reference System 2011)	1116	North American Vertical Datum 1988	5103
LD39001537.las	NAD83 (National Spatial Reference System 2011)	1116	North American Vertical Datum 1988	5103
LD39001540.las	NAD83 (National Spatial Reference System 2011)	1116	North American Vertical Datum 1988	5103
LD39001543.las	NAD83 (National Spatial Reference System 2011)	1116	North American Vertical Datum 1988	5103
LD39001546.las	NAD83 (National Spatial Reference System 2011)	1116	North American Vertical Datum 1988	5103
LD39001549.las	NAD83 (National Spatial Reference System 2011)	1116	North American Vertical Datum 1988	5103
LD39001552.las	NAD83 (National Spatial Reference System 2011)	1116	North American Vertical Datum 1988	5103
LD39001555.las	NAD83 (National Spatial Reference System 2011)	1116	North American Vertical Datum 1988	5103
LD39001558.las	NAD83 (National Spatial Reference System 2011)	1116	North American Vertical Datum 1988	5103
LD39001561.las	NAD83 (National Spatial Reference System 2011)	1116	North American Vertical Datum 1988	5103
LD39001564.las	NAD83 (National Spatial Reference System 2011)	1116	North American Vertical Datum 1988	5103
LD39001567.las	NAD83 (National Spatial Reference System 2011)	1116	North American Vertical Datum 1988	5103
LD39001570.las	NAD83 (National Spatial Reference System 2011)	1116	North American Vertical Datum 1988	5103
LD39001573.las	NAD83 (National Spatial Reference System 2011)	1116	North American Vertical Datum 1988	5103
LD39001576.las	NAD83 (National Spatial Reference System 2011)	1116	North American Vertical Datum 1988	5103
LD39001579.las	NAD83 (National Spatial Reference System 2011)	1116	North American Vertical Datum 1988	5103
LD39001582.las	NAD83 (National Spatial Reference System 2011)	1116	North American Vertical Datum 1988	5103
LD39001585.las	NAD83 (National Spatial Reference System 2011)	1116	North American Vertical Datum 1988	5103
LD39001588.las	NAD83 (National Spatial Reference System 2011)	1116	North American Vertical Datum 1988	5103
LD39001591.las	NAD83 (National Spatial Reference System 2011)	1116	North American Vertical Datum 1988	5103

DPH-4 Report on Datums - continued

File	Horizontal Datum	EPSG Code	Vertical Datum	EPSG Code
LD39001594.las	NAD83 (National Spatial Reference System 2011)	1116	North American Vertical Datum 1988	5103
LD39001597.las	NAD83 (National Spatial Reference System 2011)	1116	North American Vertical Datum 1988	5103
LD39001600.las	NAD83 (National Spatial Reference System 2011)	1116	North American Vertical Datum 1988	5103
LD39001603.las	NAD83 (National Spatial Reference System 2011)	1116	North American Vertical Datum 1988	5103
LD39001606.las	NAD83 (National Spatial Reference System 2011)	1116	North American Vertical Datum 1988	5103
LD39001609.las	NAD83 (National Spatial Reference System 2011)	1116	North American Vertical Datum 1988	5103
LD39001612.las	NAD83 (National Spatial Reference System 2011)	1116	North American Vertical Datum 1988	5103
LD39001615.las	NAD83 (National Spatial Reference System 2011)	1116	North American Vertical Datum 1988	5103
LD39001618.las	NAD83 (National Spatial Reference System 2011)	1116	North American Vertical Datum 1988	5103
LD39001621.las	NAD83 (National Spatial Reference System 2011)	1116	North American Vertical Datum 1988	5103
LD39031339.las	NAD83 (National Spatial Reference System 2011)	1116	North American Vertical Datum 1988	5103
LD39031342.las	NAD83 (National Spatial Reference System 2011)	1116	North American Vertical Datum 1988	5103
LD39031345.las	NAD83 (National Spatial Reference System 2011)	1116	North American Vertical Datum 1988	5103
LD39031348.las	NAD83 (National Spatial Reference System 2011)	1116	North American Vertical Datum 1988	5103
LD39031351.las	NAD83 (National Spatial Reference System 2011)	1116	North American Vertical Datum 1988	5103
LD39031354.las	NAD83 (National Spatial Reference System 2011)	1116	North American Vertical Datum 1988	5103
LD39031357.las	NAD83 (National Spatial Reference System 2011)	1116	North American Vertical Datum 1988	5103
LD39031360.las	NAD83 (National Spatial Reference System 2011)	1116	North American Vertical Datum 1988	5103
LD39031363.las	NAD83 (National Spatial Reference System 2011)	1116	North American Vertical Datum 1988	5103
LD39031366.las	NAD83 (National Spatial Reference System 2011)	1116	North American Vertical Datum 1988	5103
LD39031369.las	NAD83 (National Spatial Reference System 2011)	1116	North American Vertical Datum 1988	5103
LD39031372.las	NAD83 (National Spatial Reference System 2011)	1116	North American Vertical Datum 1988	5103
LD39031375.las	NAD83 (National Spatial Reference System 2011)	1116	North American Vertical Datum 1988	5103
LD39031378.las	NAD83 (National Spatial Reference System 2011)	1116	North American Vertical Datum 1988	5103
LD39031381.las	NAD83 (National Spatial Reference System 2011)	1116	North American Vertical Datum 1988	5103
LD39031384.las	NAD83 (National Spatial Reference System 2011)	1116	North American Vertical Datum 1988	5103
LD39031387.las	NAD83 (National Spatial Reference System 2011)	1116	North American Vertical Datum 1988	5103
LD39031390.las	NAD83 (National Spatial Reference System 2011)	1116	North American Vertical Datum 1988	5103
LD39031393.las	NAD83 (National Spatial Reference System 2011)	1116	North American Vertical Datum 1988	5103
LD39031396.las	NAD83 (National Spatial Reference System 2011)	1116	North American Vertical Datum 1988	5103
LD39031399.las	NAD83 (National Spatial Reference System 2011)	1116	North American Vertical Datum 1988	5103
LD39031402.las	NAD83 (National Spatial Reference System 2011)	1116	North American Vertical Datum 1988	5103
LD39031405.las	NAD83 (National Spatial Reference System 2011)	1116	North American Vertical Datum 1988	5103
LD39031408.las	NAD83 (National Spatial Reference System 2011)	1116	North American Vertical Datum 1988	5103

DPH-4 Report on Datums - continued

File	Horizontal Datum	EPSG Code	Vertical Datum	EPSG Code
LD39031411.las	NAD83 (National Spatial Reference System 2011)	1116	North American Vertical Datum 1988	5103
LD39031414.las	NAD83 (National Spatial Reference System 2011)	1116	North American Vertical Datum 1988	5103
LD39031417.las	NAD83 (National Spatial Reference System 2011)	1116	North American Vertical Datum 1988	5103
LD39031420.las	NAD83 (National Spatial Reference System 2011)	1116	North American Vertical Datum 1988	5103
LD39031423.las	NAD83 (National Spatial Reference System 2011)	1116	North American Vertical Datum 1988	5103
LD39031426.las	NAD83 (National Spatial Reference System 2011)	1116	North American Vertical Datum 1988	5103
LD39031429.las	NAD83 (National Spatial Reference System 2011)	1116	North American Vertical Datum 1988	5103
LD39031432.las	NAD83 (National Spatial Reference System 2011)	1116	North American Vertical Datum 1988	5103
LD39031435.las	NAD83 (National Spatial Reference System 2011)	1116	North American Vertical Datum 1988	5103
LD39031438.las	NAD83 (National Spatial Reference System 2011)	1116	North American Vertical Datum 1988	5103
LD39031441.las	NAD83 (National Spatial Reference System 2011)	1116	North American Vertical Datum 1988	5103
LD39031444.las	NAD83 (National Spatial Reference System 2011)	1116	North American Vertical Datum 1988	5103
LD39031447.las	NAD83 (National Spatial Reference System 2011)	1116	North American Vertical Datum 1988	5103
LD39031450.las	NAD83 (National Spatial Reference System 2011)	1116	North American Vertical Datum 1988	5103
LD39031453.las	NAD83 (National Spatial Reference System 2011)	1116	North American Vertical Datum 1988	5103
LD39031456.las	NAD83 (National Spatial Reference System 2011)	1116	North American Vertical Datum 1988	5103
LD39031459.las	NAD83 (National Spatial Reference System 2011)	1116	North American Vertical Datum 1988	5103
LD39031462.las	NAD83 (National Spatial Reference System 2011)	1116	North American Vertical Datum 1988	5103
LD39031465.las	NAD83 (National Spatial Reference System 2011)	1116	North American Vertical Datum 1988	5103
LD39031468.las	NAD83 (National Spatial Reference System 2011)	1116	North American Vertical Datum 1988	5103
LD39031471.las	NAD83 (National Spatial Reference System 2011)	1116	North American Vertical Datum 1988	5103
LD39031474.las	NAD83 (National Spatial Reference System 2011)	1116	North American Vertical Datum 1988	5103
LD39031477.las	NAD83 (National Spatial Reference System 2011)	1116	North American Vertical Datum 1988	5103
LD39031480.las	NAD83 (National Spatial Reference System 2011)	1116	North American Vertical Datum 1988	5103
LD39031483.las	NAD83 (National Spatial Reference System 2011)	1116	North American Vertical Datum 1988	5103
LD39031486.las	NAD83 (National Spatial Reference System 2011)	1116	North American Vertical Datum 1988	5103
LD39031489.las	NAD83 (National Spatial Reference System 2011)	1116	North American Vertical Datum 1988	5103
LD39031492.las	NAD83 (National Spatial Reference System 2011)	1116	North American Vertical Datum 1988	5103
LD39031495.las	NAD83 (National Spatial Reference System 2011)	1116	North American Vertical Datum 1988	5103
LD39031498.las	NAD83 (National Spatial Reference System 2011)	1116	North American Vertical Datum 1988	5103
LD39031501.las	NAD83 (National Spatial Reference System 2011)	1116	North American Vertical Datum 1988	5103
LD39031504.las	NAD83 (National Spatial Reference System 2011)	1116	North American Vertical Datum 1988	5103
LD39031507.las	NAD83 (National Spatial Reference System 2011)	1116	North American Vertical Datum 1988	5103
LD39031510.las	NAD83 (National Spatial Reference System 2011)	1116	North American Vertical Datum 1988	5103

DPH-4 Report on Datums - continued

File	Horizontal Datum	EPSG Code	Vertical Datum	EPSG Code
LD39031513.las	NAD83 (National Spatial Reference System 2011)	1116	North American Vertical Datum 1988	5103
LD39031516.las	NAD83 (National Spatial Reference System 2011)	1116	North American Vertical Datum 1988	5103
LD39031519.las	NAD83 (National Spatial Reference System 2011)	1116	North American Vertical Datum 1988	5103
LD39031522.las	NAD83 (National Spatial Reference System 2011)	1116	North American Vertical Datum 1988	5103
LD39031525.las	NAD83 (National Spatial Reference System 2011)	1116	North American Vertical Datum 1988	5103
LD39031528.las	NAD83 (National Spatial Reference System 2011)	1116	North American Vertical Datum 1988	5103
LD39031531.las	NAD83 (National Spatial Reference System 2011)	1116	North American Vertical Datum 1988	5103
LD39031534.las	NAD83 (National Spatial Reference System 2011)	1116	North American Vertical Datum 1988	5103
LD39031537.las	NAD83 (National Spatial Reference System 2011)	1116	North American Vertical Datum 1988	5103
LD39031540.las	NAD83 (National Spatial Reference System 2011)	1116	North American Vertical Datum 1988	5103
LD39031543.las	NAD83 (National Spatial Reference System 2011)	1116	North American Vertical Datum 1988	5103
LD39031546.las	NAD83 (National Spatial Reference System 2011)	1116	North American Vertical Datum 1988	5103
LD39031549.las	NAD83 (National Spatial Reference System 2011)	1116	North American Vertical Datum 1988	5103
LD39031552.las	NAD83 (National Spatial Reference System 2011)	1116	North American Vertical Datum 1988	5103
LD39031555.las	NAD83 (National Spatial Reference System 2011)	1116	North American Vertical Datum 1988	5103
LD39031558.las	NAD83 (National Spatial Reference System 2011)	1116	North American Vertical Datum 1988	5103
LD39031561.las	NAD83 (National Spatial Reference System 2011)	1116	North American Vertical Datum 1988	5103
LD39031564.las	NAD83 (National Spatial Reference System 2011)	1116	North American Vertical Datum 1988	5103
LD39031567.las	NAD83 (National Spatial Reference System 2011)	1116	North American Vertical Datum 1988	5103
LD39031570.las	NAD83 (National Spatial Reference System 2011)	1116	North American Vertical Datum 1988	5103
LD39031573.las	NAD83 (National Spatial Reference System 2011)	1116	North American Vertical Datum 1988	5103
LD39031576.las	NAD83 (National Spatial Reference System 2011)	1116	North American Vertical Datum 1988	5103
LD39031579.las	NAD83 (National Spatial Reference System 2011)	1116	North American Vertical Datum 1988	5103
LD39031582.las	NAD83 (National Spatial Reference System 2011)	1116	North American Vertical Datum 1988	5103
LD39031585.las	NAD83 (National Spatial Reference System 2011)	1116	North American Vertical Datum 1988	5103
LD39031588.las	NAD83 (National Spatial Reference System 2011)	1116	North American Vertical Datum 1988	5103
LD39031591.las	NAD83 (National Spatial Reference System 2011)	1116	North American Vertical Datum 1988	5103
LD39031594.las	NAD83 (National Spatial Reference System 2011)	1116	North American Vertical Datum 1988	5103
LD39031597.las	NAD83 (National Spatial Reference System 2011)	1116	North American Vertical Datum 1988	5103
LD39031600.las	NAD83 (National Spatial Reference System 2011)	1116	North American Vertical Datum 1988	5103
LD39031603.las	NAD83 (National Spatial Reference System 2011)	1116	North American Vertical Datum 1988	5103
LD39031606.las	NAD83 (National Spatial Reference System 2011)	1116	North American Vertical Datum 1988	5103
LD39031609.las	NAD83 (National Spatial Reference System 2011)	1116	North American Vertical Datum 1988	5103
LD39031612.las	NAD83 (National Spatial Reference System 2011)	1116	North American Vertical Datum 1988	5103

DPH-4 Report on Datums - continued

File	Horizontal Datum	EPSG Code	Vertical Datum	EPSG Code
LD39031615.las	NAD83 (National Spatial Reference System 2011)	1116	North American Vertical Datum 1988	5103
LD39031618.las	NAD83 (National Spatial Reference System 2011)	1116	North American Vertical Datum 1988	5103
LD39031621.las	NAD83 (National Spatial Reference System 2011)	1116	North American Vertical Datum 1988	5103
LD39031624.las	NAD83 (National Spatial Reference System 2011)	1116	North American Vertical Datum 1988	5103
LD39061339.las	NAD83 (National Spatial Reference System 2011)	1116	North American Vertical Datum 1988	5103
LD39061342.las	NAD83 (National Spatial Reference System 2011)	1116	North American Vertical Datum 1988	5103
LD39061345.las	NAD83 (National Spatial Reference System 2011)	1116	North American Vertical Datum 1988	5103
LD39061348.las	NAD83 (National Spatial Reference System 2011)	1116	North American Vertical Datum 1988	5103
LD39061351.las	NAD83 (National Spatial Reference System 2011)	1116	North American Vertical Datum 1988	5103
LD39061354.las	NAD83 (National Spatial Reference System 2011)	1116	North American Vertical Datum 1988	5103
LD39061357.las	NAD83 (National Spatial Reference System 2011)	1116	North American Vertical Datum 1988	5103
LD39061360.las	NAD83 (National Spatial Reference System 2011)	1116	North American Vertical Datum 1988	5103
LD39061363.las	NAD83 (National Spatial Reference System 2011)	1116	North American Vertical Datum 1988	5103
LD39061366.las	NAD83 (National Spatial Reference System 2011)	1116	North American Vertical Datum 1988	5103
LD39061369.las	NAD83 (National Spatial Reference System 2011)	1116	North American Vertical Datum 1988	5103
LD39061372.las	NAD83 (National Spatial Reference System 2011)	1116	North American Vertical Datum 1988	5103
LD39061375.las	NAD83 (National Spatial Reference System 2011)	1116	North American Vertical Datum 1988	5103
LD39061378.las	NAD83 (National Spatial Reference System 2011)	1116	North American Vertical Datum 1988	5103
LD39061381.las	NAD83 (National Spatial Reference System 2011)	1116	North American Vertical Datum 1988	5103
LD39061384.las	NAD83 (National Spatial Reference System 2011)	1116	North American Vertical Datum 1988	5103
LD39061387.las	NAD83 (National Spatial Reference System 2011)	1116	North American Vertical Datum 1988	5103
LD39061390.las	NAD83 (National Spatial Reference System 2011)	1116	North American Vertical Datum 1988	5103
LD39061393.las	NAD83 (National Spatial Reference System 2011)	1116	North American Vertical Datum 1988	5103
LD39061396.las	NAD83 (National Spatial Reference System 2011)	1116	North American Vertical Datum 1988	5103
LD39061399.las	NAD83 (National Spatial Reference System 2011)	1116	North American Vertical Datum 1988	5103
LD39061402.las	NAD83 (National Spatial Reference System 2011)	1116	North American Vertical Datum 1988	5103
LD39061405.las	NAD83 (National Spatial Reference System 2011)	1116	North American Vertical Datum 1988	5103
LD39061408.las	NAD83 (National Spatial Reference System 2011)	1116	North American Vertical Datum 1988	5103
LD39061411.las	NAD83 (National Spatial Reference System 2011)	1116	North American Vertical Datum 1988	5103
LD39061414.las	NAD83 (National Spatial Reference System 2011)	1116	North American Vertical Datum 1988	5103
LD39061417.las	NAD83 (National Spatial Reference System 2011)	1116	North American Vertical Datum 1988	5103
LD39061420.las	NAD83 (National Spatial Reference System 2011)	1116	North American Vertical Datum 1988	5103
LD39061423.las	NAD83 (National Spatial Reference System 2011)	1116	North American Vertical Datum 1988	5103
LD39061426.las	NAD83 (National Spatial Reference System 2011)	1116	North American Vertical Datum 1988	5103

DPH-4 Report on Datums - continued

File	Horizontal Datum	EPSG Code	Vertical Datum	EPSG Code
LD39061429.las	NAD83 (National Spatial Reference System 2011)	1116	North American Vertical Datum 1988	5103
LD39061432.las	NAD83 (National Spatial Reference System 2011)	1116	North American Vertical Datum 1988	5103
LD39061435.las	NAD83 (National Spatial Reference System 2011)	1116	North American Vertical Datum 1988	5103
LD39061438.las	NAD83 (National Spatial Reference System 2011)	1116	North American Vertical Datum 1988	5103
LD39061441.las	NAD83 (National Spatial Reference System 2011)	1116	North American Vertical Datum 1988	5103
LD39061444.las	NAD83 (National Spatial Reference System 2011)	1116	North American Vertical Datum 1988	5103
LD39061447.las	NAD83 (National Spatial Reference System 2011)	1116	North American Vertical Datum 1988	5103
LD39061450.las	NAD83 (National Spatial Reference System 2011)	1116	North American Vertical Datum 1988	5103
LD39061453.las	NAD83 (National Spatial Reference System 2011)	1116	North American Vertical Datum 1988	5103
LD39061456.las	NAD83 (National Spatial Reference System 2011)	1116	North American Vertical Datum 1988	5103
LD39061459.las	NAD83 (National Spatial Reference System 2011)	1116	North American Vertical Datum 1988	5103
LD39061462.las	NAD83 (National Spatial Reference System 2011)	1116	North American Vertical Datum 1988	5103
LD39061465.las	NAD83 (National Spatial Reference System 2011)	1116	North American Vertical Datum 1988	5103
LD39061468.las	NAD83 (National Spatial Reference System 2011)	1116	North American Vertical Datum 1988	5103
LD39061471.las	NAD83 (National Spatial Reference System 2011)	1116	North American Vertical Datum 1988	5103
LD39061474.las	NAD83 (National Spatial Reference System 2011)	1116	North American Vertical Datum 1988	5103
LD39061477.las	NAD83 (National Spatial Reference System 2011)	1116	North American Vertical Datum 1988	5103
LD39061480.las	NAD83 (National Spatial Reference System 2011)	1116	North American Vertical Datum 1988	5103
LD39061483.las	NAD83 (National Spatial Reference System 2011)	1116	North American Vertical Datum 1988	5103
LD39061486.las	NAD83 (National Spatial Reference System 2011)	1116	North American Vertical Datum 1988	5103
LD39061489.las	NAD83 (National Spatial Reference System 2011)	1116	North American Vertical Datum 1988	5103
LD39061492.las	NAD83 (National Spatial Reference System 2011)	1116	North American Vertical Datum 1988	5103
LD39061495.las	NAD83 (National Spatial Reference System 2011)	1116	North American Vertical Datum 1988	5103
LD39061498.las	NAD83 (National Spatial Reference System 2011)	1116	North American Vertical Datum 1988	5103
LD39061501.las	NAD83 (National Spatial Reference System 2011)	1116	North American Vertical Datum 1988	5103
LD39061504.las	NAD83 (National Spatial Reference System 2011)	1116	North American Vertical Datum 1988	5103
LD39061507.las	NAD83 (National Spatial Reference System 2011)	1116	North American Vertical Datum 1988	5103
LD39061510.las	NAD83 (National Spatial Reference System 2011)	1116	North American Vertical Datum 1988	5103
LD39061513.las	NAD83 (National Spatial Reference System 2011)	1116	North American Vertical Datum 1988	5103
LD39061516.las	NAD83 (National Spatial Reference System 2011)	1116	North American Vertical Datum 1988	5103
LD39061519.las	NAD83 (National Spatial Reference System 2011)	1116	North American Vertical Datum 1988	5103
LD39061522.las	NAD83 (National Spatial Reference System 2011)	1116	North American Vertical Datum 1988	5103
LD39061525.las	NAD83 (National Spatial Reference System 2011)	1116	North American Vertical Datum 1988	5103
LD39061528.las	NAD83 (National Spatial Reference System 2011)	1116	North American Vertical Datum 1988	5103

DPH-4 Report on Datums - continued

File	Horizontal Datum	EPSG Code	Vertical Datum	EPSG Code
LD39061531.las	NAD83 (National Spatial Reference System 2011)	1116	North American Vertical Datum 1988	5103
LD39061534.las	NAD83 (National Spatial Reference System 2011)	1116	North American Vertical Datum 1988	5103
LD39061537.las	NAD83 (National Spatial Reference System 2011)	1116	North American Vertical Datum 1988	5103
LD39061540.las	NAD83 (National Spatial Reference System 2011)	1116	North American Vertical Datum 1988	5103
LD39061543.las	NAD83 (National Spatial Reference System 2011)	1116	North American Vertical Datum 1988	5103
LD39061546.las	NAD83 (National Spatial Reference System 2011)	1116	North American Vertical Datum 1988	5103
LD39061549.las	NAD83 (National Spatial Reference System 2011)	1116	North American Vertical Datum 1988	5103
LD39061552.las	NAD83 (National Spatial Reference System 2011)	1116	North American Vertical Datum 1988	5103
LD39061555.las	NAD83 (National Spatial Reference System 2011)	1116	North American Vertical Datum 1988	5103
LD39061558.las	NAD83 (National Spatial Reference System 2011)	1116	North American Vertical Datum 1988	5103
LD39061561.las	NAD83 (National Spatial Reference System 2011)	1116	North American Vertical Datum 1988	5103
LD39061564.las	NAD83 (National Spatial Reference System 2011)	1116	North American Vertical Datum 1988	5103
LD39061567.las	NAD83 (National Spatial Reference System 2011)	1116	North American Vertical Datum 1988	5103
LD39061570.las	NAD83 (National Spatial Reference System 2011)	1116	North American Vertical Datum 1988	5103
LD39061573.las	NAD83 (National Spatial Reference System 2011)	1116	North American Vertical Datum 1988	5103
LD39061576.las	NAD83 (National Spatial Reference System 2011)	1116	North American Vertical Datum 1988	5103
LD39061579.las	NAD83 (National Spatial Reference System 2011)	1116	North American Vertical Datum 1988	5103
LD39061582.las	NAD83 (National Spatial Reference System 2011)	1116	North American Vertical Datum 1988	5103
LD39061585.las	NAD83 (National Spatial Reference System 2011)	1116	North American Vertical Datum 1988	5103
LD39061588.las	NAD83 (National Spatial Reference System 2011)	1116	North American Vertical Datum 1988	5103
LD39061591.las	NAD83 (National Spatial Reference System 2011)	1116	North American Vertical Datum 1988	5103
LD39061594.las	NAD83 (National Spatial Reference System 2011)	1116	North American Vertical Datum 1988	5103
LD39061597.las	NAD83 (National Spatial Reference System 2011)	1116	North American Vertical Datum 1988	5103
LD39061600.las	NAD83 (National Spatial Reference System 2011)	1116	North American Vertical Datum 1988	5103
LD39061603.las	NAD83 (National Spatial Reference System 2011)	1116	North American Vertical Datum 1988	5103
LD39061606.las	NAD83 (National Spatial Reference System 2011)	1116	North American Vertical Datum 1988	5103
LD39061609.las	NAD83 (National Spatial Reference System 2011)	1116	North American Vertical Datum 1988	5103
LD39061612.las	NAD83 (National Spatial Reference System 2011)	1116	North American Vertical Datum 1988	5103
LD39061615.las	NAD83 (National Spatial Reference System 2011)	1116	North American Vertical Datum 1988	5103
LD39061618.las	NAD83 (National Spatial Reference System 2011)	1116	North American Vertical Datum 1988	5103
LD39061621.las	NAD83 (National Spatial Reference System 2011)	1116	North American Vertical Datum 1988	5103
LD39061624.las	NAD83 (National Spatial Reference System 2011)	1116	North American Vertical Datum 1988	5103
LD39091339.las	NAD83 (National Spatial Reference System 2011)	1116	North American Vertical Datum 1988	5103
LD39091342.las	NAD83 (National Spatial Reference System 2011)	1116	North American Vertical Datum 1988	5103

DPH-4 Report on Datums - continued

File	Horizontal Datum	EPSG Code	Vertical Datum	EPSG Code
LD39091345.las	NAD83 (National Spatial Reference System 2011)	1116	North American Vertical Datum 1988	5103
LD39091348.las	NAD83 (National Spatial Reference System 2011)	1116	North American Vertical Datum 1988	5103
LD39091351.las	NAD83 (National Spatial Reference System 2011)	1116	North American Vertical Datum 1988	5103
LD39091354.las	NAD83 (National Spatial Reference System 2011)	1116	North American Vertical Datum 1988	5103
LD39091357.las	NAD83 (National Spatial Reference System 2011)	1116	North American Vertical Datum 1988	5103
LD39091360.las	NAD83 (National Spatial Reference System 2011)	1116	North American Vertical Datum 1988	5103
LD39091363.las	NAD83 (National Spatial Reference System 2011)	1116	North American Vertical Datum 1988	5103
LD39091366.las	NAD83 (National Spatial Reference System 2011)	1116	North American Vertical Datum 1988	5103
LD39091369.las	NAD83 (National Spatial Reference System 2011)	1116	North American Vertical Datum 1988	5103
LD39091372.las	NAD83 (National Spatial Reference System 2011)	1116	North American Vertical Datum 1988	5103
LD39091375.las	NAD83 (National Spatial Reference System 2011)	1116	North American Vertical Datum 1988	5103
LD39091378.las	NAD83 (National Spatial Reference System 2011)	1116	North American Vertical Datum 1988	5103
LD39091381.las	NAD83 (National Spatial Reference System 2011)	1116	North American Vertical Datum 1988	5103
LD39091384.las	NAD83 (National Spatial Reference System 2011)	1116	North American Vertical Datum 1988	5103
LD39091387.las	NAD83 (National Spatial Reference System 2011)	1116	North American Vertical Datum 1988	5103
LD39091390.las	NAD83 (National Spatial Reference System 2011)	1116	North American Vertical Datum 1988	5103
LD39091393.las	NAD83 (National Spatial Reference System 2011)	1116	North American Vertical Datum 1988	5103
LD39091396.las	NAD83 (National Spatial Reference System 2011)	1116	North American Vertical Datum 1988	5103
LD39091399.las	NAD83 (National Spatial Reference System 2011)	1116	North American Vertical Datum 1988	5103
LD39091402.las	NAD83 (National Spatial Reference System 2011)	1116	North American Vertical Datum 1988	5103
LD39091405.las	NAD83 (National Spatial Reference System 2011)	1116	North American Vertical Datum 1988	5103
LD39091408.las	NAD83 (National Spatial Reference System 2011)	1116	North American Vertical Datum 1988	5103
LD39091411.las	NAD83 (National Spatial Reference System 2011)	1116	North American Vertical Datum 1988	5103
LD39091414.las	NAD83 (National Spatial Reference System 2011)	1116	North American Vertical Datum 1988	5103
LD39091417.las	NAD83 (National Spatial Reference System 2011)	1116	North American Vertical Datum 1988	5103
LD39091420.las	NAD83 (National Spatial Reference System 2011)	1116	North American Vertical Datum 1988	5103
LD39091423.las	NAD83 (National Spatial Reference System 2011)	1116	North American Vertical Datum 1988	5103
LD39091426.las	NAD83 (National Spatial Reference System 2011)	1116	North American Vertical Datum 1988	5103
LD39091429.las	NAD83 (National Spatial Reference System 2011)	1116	North American Vertical Datum 1988	5103
LD39091432.las	NAD83 (National Spatial Reference System 2011)	1116	North American Vertical Datum 1988	5103
LD39091435.las	NAD83 (National Spatial Reference System 2011)	1116	North American Vertical Datum 1988	5103
LD39091438.las	NAD83 (National Spatial Reference System 2011)	1116	North American Vertical Datum 1988	5103
LD39091441.las	NAD83 (National Spatial Reference System 2011)	1116	North American Vertical Datum 1988	5103
LD39091444.las	NAD83 (National Spatial Reference System 2011)	1116	North American Vertical Datum 1988	5103

DPH-4 Report on Datums - continued

File	Horizontal Datum	EPSG Code	Vertical Datum	EPSG Code
LD39091447.las	NAD83 (National Spatial Reference System 2011)	1116	North American Vertical Datum 1988	5103
LD39091450.las	NAD83 (National Spatial Reference System 2011)	1116	North American Vertical Datum 1988	5103
LD39091453.las	NAD83 (National Spatial Reference System 2011)	1116	North American Vertical Datum 1988	5103
LD39091456.las	NAD83 (National Spatial Reference System 2011)	1116	North American Vertical Datum 1988	5103
LD39091459.las	NAD83 (National Spatial Reference System 2011)	1116	North American Vertical Datum 1988	5103
LD39091462.las	NAD83 (National Spatial Reference System 2011)	1116	North American Vertical Datum 1988	5103
LD39091465.las	NAD83 (National Spatial Reference System 2011)	1116	North American Vertical Datum 1988	5103
LD39091468.las	NAD83 (National Spatial Reference System 2011)	1116	North American Vertical Datum 1988	5103
LD39091471.las	NAD83 (National Spatial Reference System 2011)	1116	North American Vertical Datum 1988	5103
LD39091474.las	NAD83 (National Spatial Reference System 2011)	1116	North American Vertical Datum 1988	5103
LD39091477.las	NAD83 (National Spatial Reference System 2011)	1116	North American Vertical Datum 1988	5103
LD39091480.las	NAD83 (National Spatial Reference System 2011)	1116	North American Vertical Datum 1988	5103
LD39091483.las	NAD83 (National Spatial Reference System 2011)	1116	North American Vertical Datum 1988	5103
LD39091486.las	NAD83 (National Spatial Reference System 2011)	1116	North American Vertical Datum 1988	5103
LD39091489.las	NAD83 (National Spatial Reference System 2011)	1116	North American Vertical Datum 1988	5103
LD39091492.las	NAD83 (National Spatial Reference System 2011)	1116	North American Vertical Datum 1988	5103
LD39091495.las	NAD83 (National Spatial Reference System 2011)	1116	North American Vertical Datum 1988	5103
LD39091498.las	NAD83 (National Spatial Reference System 2011)	1116	North American Vertical Datum 1988	5103
LD39091501.las	NAD83 (National Spatial Reference System 2011)	1116	North American Vertical Datum 1988	5103
LD39091504.las	NAD83 (National Spatial Reference System 2011)	1116	North American Vertical Datum 1988	5103
LD39091507.las	NAD83 (National Spatial Reference System 2011)	1116	North American Vertical Datum 1988	5103
LD39091510.las	NAD83 (National Spatial Reference System 2011)	1116	North American Vertical Datum 1988	5103
LD39091513.las	NAD83 (National Spatial Reference System 2011)	1116	North American Vertical Datum 1988	5103
LD39091516.las	NAD83 (National Spatial Reference System 2011)	1116	North American Vertical Datum 1988	5103
LD39091519.las	NAD83 (National Spatial Reference System 2011)	1116	North American Vertical Datum 1988	5103
LD39091522.las	NAD83 (National Spatial Reference System 2011)	1116	North American Vertical Datum 1988	5103
LD39091525.las	NAD83 (National Spatial Reference System 2011)	1116	North American Vertical Datum 1988	5103
LD39091528.las	NAD83 (National Spatial Reference System 2011)	1116	North American Vertical Datum 1988	5103
LD39091531.las	NAD83 (National Spatial Reference System 2011)	1116	North American Vertical Datum 1988	5103
LD39091534.las	NAD83 (National Spatial Reference System 2011)	1116	North American Vertical Datum 1988	5103
LD39091537.las	NAD83 (National Spatial Reference System 2011)	1116	North American Vertical Datum 1988	5103
LD39091540.las	NAD83 (National Spatial Reference System 2011)	1116	North American Vertical Datum 1988	5103
LD39091543.las	NAD83 (National Spatial Reference System 2011)	1116	North American Vertical Datum 1988	5103
LD39091546.las	NAD83 (National Spatial Reference System 2011)	1116	North American Vertical Datum 1988	5103

DPH-4 Report on Datums - continued

File	Horizontal Datum	EPSG Code	Vertical Datum	EPSG Code
LD39091549.las	NAD83 (National Spatial Reference System 2011)	1116	North American Vertical Datum 1988	5103
LD39091552.las	NAD83 (National Spatial Reference System 2011)	1116	North American Vertical Datum 1988	5103
LD39091555.las	NAD83 (National Spatial Reference System 2011)	1116	North American Vertical Datum 1988	5103
LD39091558.las	NAD83 (National Spatial Reference System 2011)	1116	North American Vertical Datum 1988	5103
LD39091561.las	NAD83 (National Spatial Reference System 2011)	1116	North American Vertical Datum 1988	5103
LD39091564.las	NAD83 (National Spatial Reference System 2011)	1116	North American Vertical Datum 1988	5103
LD39091567.las	NAD83 (National Spatial Reference System 2011)	1116	North American Vertical Datum 1988	5103
LD39091570.las	NAD83 (National Spatial Reference System 2011)	1116	North American Vertical Datum 1988	5103
LD39091573.las	NAD83 (National Spatial Reference System 2011)	1116	North American Vertical Datum 1988	5103
LD39091576.las	NAD83 (National Spatial Reference System 2011)	1116	North American Vertical Datum 1988	5103
LD39091579.las	NAD83 (National Spatial Reference System 2011)	1116	North American Vertical Datum 1988	5103
LD39091582.las	NAD83 (National Spatial Reference System 2011)	1116	North American Vertical Datum 1988	5103
LD39091585.las	NAD83 (National Spatial Reference System 2011)	1116	North American Vertical Datum 1988	5103
LD39091588.las	NAD83 (National Spatial Reference System 2011)	1116	North American Vertical Datum 1988	5103
LD39091591.las	NAD83 (National Spatial Reference System 2011)	1116	North American Vertical Datum 1988	5103
LD39091594.las	NAD83 (National Spatial Reference System 2011)	1116	North American Vertical Datum 1988	5103
LD39091597.las	NAD83 (National Spatial Reference System 2011)	1116	North American Vertical Datum 1988	5103
LD39091600.las	NAD83 (National Spatial Reference System 2011)	1116	North American Vertical Datum 1988	5103
LD39091603.las	NAD83 (National Spatial Reference System 2011)	1116	North American Vertical Datum 1988	5103
LD39091606.las	NAD83 (National Spatial Reference System 2011)	1116	North American Vertical Datum 1988	5103
LD39091609.las	NAD83 (National Spatial Reference System 2011)	1116	North American Vertical Datum 1988	5103
LD39091612.las	NAD83 (National Spatial Reference System 2011)	1116	North American Vertical Datum 1988	5103
LD39091615.las	NAD83 (National Spatial Reference System 2011)	1116	North American Vertical Datum 1988	5103
LD39091618.las	NAD83 (National Spatial Reference System 2011)	1116	North American Vertical Datum 1988	5103
LD39091621.las	NAD83 (National Spatial Reference System 2011)	1116	North American Vertical Datum 1988	5103
LD39091624.las	NAD83 (National Spatial Reference System 2011)	1116	North American Vertical Datum 1988	5103
LD39121339.las	NAD83 (National Spatial Reference System 2011)	1116	North American Vertical Datum 1988	5103
LD39121342.las	NAD83 (National Spatial Reference System 2011)	1116	North American Vertical Datum 1988	5103
LD39121345.las	NAD83 (National Spatial Reference System 2011)	1116	North American Vertical Datum 1988	5103
LD39121348.las	NAD83 (National Spatial Reference System 2011)	1116	North American Vertical Datum 1988	5103
LD39121351.las	NAD83 (National Spatial Reference System 2011)	1116	North American Vertical Datum 1988	5103
LD39121354.las	NAD83 (National Spatial Reference System 2011)	1116	North American Vertical Datum 1988	5103
LD39121357.las	NAD83 (National Spatial Reference System 2011)	1116	North American Vertical Datum 1988	5103
LD39121360.las	NAD83 (National Spatial Reference System 2011)	1116	North American Vertical Datum 1988	5103

DPH-4 Report on Datums - continued

File	Horizontal Datum	EPSG Code	Vertical Datum	EPSG Code
LD39121363.las	NAD83 (National Spatial Reference System 2011)	1116	North American Vertical Datum 1988	5103
LD39121366.las	NAD83 (National Spatial Reference System 2011)	1116	North American Vertical Datum 1988	5103
LD39121369.las	NAD83 (National Spatial Reference System 2011)	1116	North American Vertical Datum 1988	5103
LD39121372.las	NAD83 (National Spatial Reference System 2011)	1116	North American Vertical Datum 1988	5103
LD39121375.las	NAD83 (National Spatial Reference System 2011)	1116	North American Vertical Datum 1988	5103
LD39121378.las	NAD83 (National Spatial Reference System 2011)	1116	North American Vertical Datum 1988	5103
LD39121381.las	NAD83 (National Spatial Reference System 2011)	1116	North American Vertical Datum 1988	5103
LD39121384.las	NAD83 (National Spatial Reference System 2011)	1116	North American Vertical Datum 1988	5103
LD39121387.las	NAD83 (National Spatial Reference System 2011)	1116	North American Vertical Datum 1988	5103
LD39121390.las	NAD83 (National Spatial Reference System 2011)	1116	North American Vertical Datum 1988	5103
LD39121393.las	NAD83 (National Spatial Reference System 2011)	1116	North American Vertical Datum 1988	5103
LD39121396.las	NAD83 (National Spatial Reference System 2011)	1116	North American Vertical Datum 1988	5103
LD39121399.las	NAD83 (National Spatial Reference System 2011)	1116	North American Vertical Datum 1988	5103
LD39121402.las	NAD83 (National Spatial Reference System 2011)	1116	North American Vertical Datum 1988	5103
LD39121405.las	NAD83 (National Spatial Reference System 2011)	1116	North American Vertical Datum 1988	5103
LD39121408.las	NAD83 (National Spatial Reference System 2011)	1116	North American Vertical Datum 1988	5103
LD39121411.las	NAD83 (National Spatial Reference System 2011)	1116	North American Vertical Datum 1988	5103
LD39121414.las	NAD83 (National Spatial Reference System 2011)	1116	North American Vertical Datum 1988	5103
LD39121417.las	NAD83 (National Spatial Reference System 2011)	1116	North American Vertical Datum 1988	5103
LD39121420.las	NAD83 (National Spatial Reference System 2011)	1116	North American Vertical Datum 1988	5103
LD39121423.las	NAD83 (National Spatial Reference System 2011)	1116	North American Vertical Datum 1988	5103
LD39121426.las	NAD83 (National Spatial Reference System 2011)	1116	North American Vertical Datum 1988	5103
LD39121429.las	NAD83 (National Spatial Reference System 2011)	1116	North American Vertical Datum 1988	5103
LD39121432.las	NAD83 (National Spatial Reference System 2011)	1116	North American Vertical Datum 1988	5103
LD39121435.las	NAD83 (National Spatial Reference System 2011)	1116	North American Vertical Datum 1988	5103
LD39121438.las	NAD83 (National Spatial Reference System 2011)	1116	North American Vertical Datum 1988	5103
LD39121441.las	NAD83 (National Spatial Reference System 2011)	1116	North American Vertical Datum 1988	5103
LD39121444.las	NAD83 (National Spatial Reference System 2011)	1116	North American Vertical Datum 1988	5103
LD39121447.las	NAD83 (National Spatial Reference System 2011)	1116	North American Vertical Datum 1988	5103
LD39121450.las	NAD83 (National Spatial Reference System 2011)	1116	North American Vertical Datum 1988	5103
LD39121453.las	NAD83 (National Spatial Reference System 2011)	1116	North American Vertical Datum 1988	5103
LD39121456.las	NAD83 (National Spatial Reference System 2011)	1116	North American Vertical Datum 1988	5103
LD39121459.las	NAD83 (National Spatial Reference System 2011)	1116	North American Vertical Datum 1988	5103
LD39121462.las	NAD83 (National Spatial Reference System 2011)	1116	North American Vertical Datum 1988	5103

DPH-4 Report on Datums - continued

File	Horizontal Datum	EPSG Code	Vertical Datum	EPSG Code
LD39121465.las	NAD83 (National Spatial Reference System 2011)	1116	North American Vertical Datum 1988	5103
LD39121468.las	NAD83 (National Spatial Reference System 2011)	1116	North American Vertical Datum 1988	5103
LD39121471.las	NAD83 (National Spatial Reference System 2011)	1116	North American Vertical Datum 1988	5103
LD39121474.las	NAD83 (National Spatial Reference System 2011)	1116	North American Vertical Datum 1988	5103
LD39121477.las	NAD83 (National Spatial Reference System 2011)	1116	North American Vertical Datum 1988	5103
LD39121480.las	NAD83 (National Spatial Reference System 2011)	1116	North American Vertical Datum 1988	5103
LD39121483.las	NAD83 (National Spatial Reference System 2011)	1116	North American Vertical Datum 1988	5103
LD39121486.las	NAD83 (National Spatial Reference System 2011)	1116	North American Vertical Datum 1988	5103
LD39121489.las	NAD83 (National Spatial Reference System 2011)	1116	North American Vertical Datum 1988	5103
LD39121492.las	NAD83 (National Spatial Reference System 2011)	1116	North American Vertical Datum 1988	5103
LD39121495.las	NAD83 (National Spatial Reference System 2011)	1116	North American Vertical Datum 1988	5103
LD39121498.las	NAD83 (National Spatial Reference System 2011)	1116	North American Vertical Datum 1988	5103
LD39121501.las	NAD83 (National Spatial Reference System 2011)	1116	North American Vertical Datum 1988	5103
LD39121504.las	NAD83 (National Spatial Reference System 2011)	1116	North American Vertical Datum 1988	5103
LD39121507.las	NAD83 (National Spatial Reference System 2011)	1116	North American Vertical Datum 1988	5103
LD39121510.las	NAD83 (National Spatial Reference System 2011)	1116	North American Vertical Datum 1988	5103
LD39121513.las	NAD83 (National Spatial Reference System 2011)	1116	North American Vertical Datum 1988	5103
LD39121516.las	NAD83 (National Spatial Reference System 2011)	1116	North American Vertical Datum 1988	5103
LD39121519.las	NAD83 (National Spatial Reference System 2011)	1116	North American Vertical Datum 1988	5103
LD39121522.las	NAD83 (National Spatial Reference System 2011)	1116	North American Vertical Datum 1988	5103
LD39121525.las	NAD83 (National Spatial Reference System 2011)	1116	North American Vertical Datum 1988	5103
LD39121528.las	NAD83 (National Spatial Reference System 2011)	1116	North American Vertical Datum 1988	5103
LD39121531.las	NAD83 (National Spatial Reference System 2011)	1116	North American Vertical Datum 1988	5103
LD39121534.las	NAD83 (National Spatial Reference System 2011)	1116	North American Vertical Datum 1988	5103
LD39121537.las	NAD83 (National Spatial Reference System 2011)	1116	North American Vertical Datum 1988	5103
LD39121540.las	NAD83 (National Spatial Reference System 2011)	1116	North American Vertical Datum 1988	5103
LD39121543.las	NAD83 (National Spatial Reference System 2011)	1116	North American Vertical Datum 1988	5103
LD39121546.las	NAD83 (National Spatial Reference System 2011)	1116	North American Vertical Datum 1988	5103
LD39121549.las	NAD83 (National Spatial Reference System 2011)	1116	North American Vertical Datum 1988	5103
LD39121552.las	NAD83 (National Spatial Reference System 2011)	1116	North American Vertical Datum 1988	5103
LD39121555.las	NAD83 (National Spatial Reference System 2011)	1116	North American Vertical Datum 1988	5103
LD39121558.las	NAD83 (National Spatial Reference System 2011)	1116	North American Vertical Datum 1988	5103
LD39121561.las	NAD83 (National Spatial Reference System 2011)	1116	North American Vertical Datum 1988	5103
LD39121564.las	NAD83 (National Spatial Reference System 2011)	1116	North American Vertical Datum 1988	5103

DPH-4 Report on Datums - continued

File	Horizontal Datum	EPSG Code	Vertical Datum	EPSG Code
LD39121567.las	NAD83 (National Spatial Reference System 2011)	1116	North American Vertical Datum 1988	5103
LD39121570.las	NAD83 (National Spatial Reference System 2011)	1116	North American Vertical Datum 1988	5103
LD39121573.las	NAD83 (National Spatial Reference System 2011)	1116	North American Vertical Datum 1988	5103
LD39121576.las	NAD83 (National Spatial Reference System 2011)	1116	North American Vertical Datum 1988	5103
LD39121579.las	NAD83 (National Spatial Reference System 2011)	1116	North American Vertical Datum 1988	5103
LD39121582.las	NAD83 (National Spatial Reference System 2011)	1116	North American Vertical Datum 1988	5103
LD39121585.las	NAD83 (National Spatial Reference System 2011)	1116	North American Vertical Datum 1988	5103
LD39121588.las	NAD83 (National Spatial Reference System 2011)	1116	North American Vertical Datum 1988	5103
LD39121591.las	NAD83 (National Spatial Reference System 2011)	1116	North American Vertical Datum 1988	5103
LD39121594.las	NAD83 (National Spatial Reference System 2011)	1116	North American Vertical Datum 1988	5103
LD39121597.las	NAD83 (National Spatial Reference System 2011)	1116	North American Vertical Datum 1988	5103
LD39121600.las	NAD83 (National Spatial Reference System 2011)	1116	North American Vertical Datum 1988	5103
LD39121603.las	NAD83 (National Spatial Reference System 2011)	1116	North American Vertical Datum 1988	5103
LD39121606.las	NAD83 (National Spatial Reference System 2011)	1116	North American Vertical Datum 1988	5103
LD39121609.las	NAD83 (National Spatial Reference System 2011)	1116	North American Vertical Datum 1988	5103
LD39121612.las	NAD83 (National Spatial Reference System 2011)	1116	North American Vertical Datum 1988	5103
LD39121615.las	NAD83 (National Spatial Reference System 2011)	1116	North American Vertical Datum 1988	5103
LD39121618.las	NAD83 (National Spatial Reference System 2011)	1116	North American Vertical Datum 1988	5103
LD39121621.las	NAD83 (National Spatial Reference System 2011)	1116	North American Vertical Datum 1988	5103
LD39121624.las	NAD83 (National Spatial Reference System 2011)	1116	North American Vertical Datum 1988	5103
LD39151339.las	NAD83 (National Spatial Reference System 2011)	1116	North American Vertical Datum 1988	5103
LD39151342.las	NAD83 (National Spatial Reference System 2011)	1116	North American Vertical Datum 1988	5103
LD39151345.las	NAD83 (National Spatial Reference System 2011)	1116	North American Vertical Datum 1988	5103
LD39151348.las	NAD83 (National Spatial Reference System 2011)	1116	North American Vertical Datum 1988	5103
LD39151351.las	NAD83 (National Spatial Reference System 2011)	1116	North American Vertical Datum 1988	5103
LD39151354.las	NAD83 (National Spatial Reference System 2011)	1116	North American Vertical Datum 1988	5103
LD39151357.las	NAD83 (National Spatial Reference System 2011)	1116	North American Vertical Datum 1988	5103
LD39151360.las	NAD83 (National Spatial Reference System 2011)	1116	North American Vertical Datum 1988	5103
LD39151363.las	NAD83 (National Spatial Reference System 2011)	1116	North American Vertical Datum 1988	5103
LD39151366.las	NAD83 (National Spatial Reference System 2011)	1116	North American Vertical Datum 1988	5103
LD39151369.las	NAD83 (National Spatial Reference System 2011)	1116	North American Vertical Datum 1988	5103
LD39151372.las	NAD83 (National Spatial Reference System 2011)	1116	North American Vertical Datum 1988	5103
LD39151375.las	NAD83 (National Spatial Reference System 2011)	1116	North American Vertical Datum 1988	5103
LD39151378.las	NAD83 (National Spatial Reference System 2011)	1116	North American Vertical Datum 1988	5103

DPH-4 Report on Datums - continued

File	Horizontal Datum	EPSG Code	Vertical Datum	EPSG Code
LD39151381.las	NAD83 (National Spatial Reference System 2011)	1116	North American Vertical Datum 1988	5103
LD39151384.las	NAD83 (National Spatial Reference System 2011)	1116	North American Vertical Datum 1988	5103
LD39151387.las	NAD83 (National Spatial Reference System 2011)	1116	North American Vertical Datum 1988	5103
LD39151390.las	NAD83 (National Spatial Reference System 2011)	1116	North American Vertical Datum 1988	5103
LD39151393.las	NAD83 (National Spatial Reference System 2011)	1116	North American Vertical Datum 1988	5103
LD39151396.las	NAD83 (National Spatial Reference System 2011)	1116	North American Vertical Datum 1988	5103
LD39151399.las	NAD83 (National Spatial Reference System 2011)	1116	North American Vertical Datum 1988	5103
LD39151402.las	NAD83 (National Spatial Reference System 2011)	1116	North American Vertical Datum 1988	5103
LD39151405.las	NAD83 (National Spatial Reference System 2011)	1116	North American Vertical Datum 1988	5103
LD39151408.las	NAD83 (National Spatial Reference System 2011)	1116	North American Vertical Datum 1988	5103
LD39151411.las	NAD83 (National Spatial Reference System 2011)	1116	North American Vertical Datum 1988	5103
LD39151414.las	NAD83 (National Spatial Reference System 2011)	1116	North American Vertical Datum 1988	5103
LD39151417.las	NAD83 (National Spatial Reference System 2011)	1116	North American Vertical Datum 1988	5103
LD39151420.las	NAD83 (National Spatial Reference System 2011)	1116	North American Vertical Datum 1988	5103
LD39151423.las	NAD83 (National Spatial Reference System 2011)	1116	North American Vertical Datum 1988	5103
LD39151426.las	NAD83 (National Spatial Reference System 2011)	1116	North American Vertical Datum 1988	5103
LD39151429.las	NAD83 (National Spatial Reference System 2011)	1116	North American Vertical Datum 1988	5103
LD39151432.las	NAD83 (National Spatial Reference System 2011)	1116	North American Vertical Datum 1988	5103
LD39151435.las	NAD83 (National Spatial Reference System 2011)	1116	North American Vertical Datum 1988	5103
LD39151438.las	NAD83 (National Spatial Reference System 2011)	1116	North American Vertical Datum 1988	5103
LD39151441.las	NAD83 (National Spatial Reference System 2011)	1116	North American Vertical Datum 1988	5103
LD39151444.las	NAD83 (National Spatial Reference System 2011)	1116	North American Vertical Datum 1988	5103
LD39151447.las	NAD83 (National Spatial Reference System 2011)	1116	North American Vertical Datum 1988	5103
LD39151450.las	NAD83 (National Spatial Reference System 2011)	1116	North American Vertical Datum 1988	5103
LD39151453.las	NAD83 (National Spatial Reference System 2011)	1116	North American Vertical Datum 1988	5103
LD39151456.las	NAD83 (National Spatial Reference System 2011)	1116	North American Vertical Datum 1988	5103
LD39151459.las	NAD83 (National Spatial Reference System 2011)	1116	North American Vertical Datum 1988	5103
LD39151462.las	NAD83 (National Spatial Reference System 2011)	1116	North American Vertical Datum 1988	5103
LD39151465.las	NAD83 (National Spatial Reference System 2011)	1116	North American Vertical Datum 1988	5103
LD39151468.las	NAD83 (National Spatial Reference System 2011)	1116	North American Vertical Datum 1988	5103
LD39151471.las	NAD83 (National Spatial Reference System 2011)	1116	North American Vertical Datum 1988	5103
LD39151474.las	NAD83 (National Spatial Reference System 2011)	1116	North American Vertical Datum 1988	5103
LD39151477.las	NAD83 (National Spatial Reference System 2011)	1116	North American Vertical Datum 1988	5103
LD39151480.las	NAD83 (National Spatial Reference System 2011)	1116	North American Vertical Datum 1988	5103

DPH-4 Report on Datums - continued

File	Horizontal Datum	EPSG Code	Vertical Datum	EPSG Code
LD39151483.las	NAD83 (National Spatial Reference System 2011)	1116	North American Vertical Datum 1988	5103
LD39151486.las	NAD83 (National Spatial Reference System 2011)	1116	North American Vertical Datum 1988	5103
LD39151489.las	NAD83 (National Spatial Reference System 2011)	1116	North American Vertical Datum 1988	5103
LD39151492.las	NAD83 (National Spatial Reference System 2011)	1116	North American Vertical Datum 1988	5103
LD39151495.las	NAD83 (National Spatial Reference System 2011)	1116	North American Vertical Datum 1988	5103
LD39151498.las	NAD83 (National Spatial Reference System 2011)	1116	North American Vertical Datum 1988	5103
LD39151501.las	NAD83 (National Spatial Reference System 2011)	1116	North American Vertical Datum 1988	5103
LD39151504.las	NAD83 (National Spatial Reference System 2011)	1116	North American Vertical Datum 1988	5103
LD39151507.las	NAD83 (National Spatial Reference System 2011)	1116	North American Vertical Datum 1988	5103
LD39151510.las	NAD83 (National Spatial Reference System 2011)	1116	North American Vertical Datum 1988	5103
LD39151513.las	NAD83 (National Spatial Reference System 2011)	1116	North American Vertical Datum 1988	5103
LD39151516.las	NAD83 (National Spatial Reference System 2011)	1116	North American Vertical Datum 1988	5103
LD39151519.las	NAD83 (National Spatial Reference System 2011)	1116	North American Vertical Datum 1988	5103
LD39151522.las	NAD83 (National Spatial Reference System 2011)	1116	North American Vertical Datum 1988	5103
LD39151525.las	NAD83 (National Spatial Reference System 2011)	1116	North American Vertical Datum 1988	5103
LD39151528.las	NAD83 (National Spatial Reference System 2011)	1116	North American Vertical Datum 1988	5103
LD39151531.las	NAD83 (National Spatial Reference System 2011)	1116	North American Vertical Datum 1988	5103
LD39151534.las	NAD83 (National Spatial Reference System 2011)	1116	North American Vertical Datum 1988	5103
LD39151537.las	NAD83 (National Spatial Reference System 2011)	1116	North American Vertical Datum 1988	5103
LD39151540.las	NAD83 (National Spatial Reference System 2011)	1116	North American Vertical Datum 1988	5103
LD39151543.las	NAD83 (National Spatial Reference System 2011)	1116	North American Vertical Datum 1988	5103
LD39151546.las	NAD83 (National Spatial Reference System 2011)	1116	North American Vertical Datum 1988	5103
LD39151549.las	NAD83 (National Spatial Reference System 2011)	1116	North American Vertical Datum 1988	5103
LD39151552.las	NAD83 (National Spatial Reference System 2011)	1116	North American Vertical Datum 1988	5103
LD39151555.las	NAD83 (National Spatial Reference System 2011)	1116	North American Vertical Datum 1988	5103
LD39151558.las	NAD83 (National Spatial Reference System 2011)	1116	North American Vertical Datum 1988	5103
LD39151561.las	NAD83 (National Spatial Reference System 2011)	1116	North American Vertical Datum 1988	5103
LD39151564.las	NAD83 (National Spatial Reference System 2011)	1116	North American Vertical Datum 1988	5103
LD39151567.las	NAD83 (National Spatial Reference System 2011)	1116	North American Vertical Datum 1988	5103
LD39151570.las	NAD83 (National Spatial Reference System 2011)	1116	North American Vertical Datum 1988	5103
LD39151573.las	NAD83 (National Spatial Reference System 2011)	1116	North American Vertical Datum 1988	5103
LD39151576.las	NAD83 (National Spatial Reference System 2011)	1116	North American Vertical Datum 1988	5103
LD39151579.las	NAD83 (National Spatial Reference System 2011)	1116	North American Vertical Datum 1988	5103
LD39151582.las	NAD83 (National Spatial Reference System 2011)	1116	North American Vertical Datum 1988	5103

DPH-4 Report on Datums - continued

File	Horizontal Datum	EPSG Code	Vertical Datum	EPSG Code
LD39151585.las	NAD83 (National Spatial Reference System 2011)	1116	North American Vertical Datum 1988	5103
LD39151588.las	NAD83 (National Spatial Reference System 2011)	1116	North American Vertical Datum 1988	5103
LD39151591.las	NAD83 (National Spatial Reference System 2011)	1116	North American Vertical Datum 1988	5103
LD39151594.las	NAD83 (National Spatial Reference System 2011)	1116	North American Vertical Datum 1988	5103
LD39151597.las	NAD83 (National Spatial Reference System 2011)	1116	North American Vertical Datum 1988	5103
LD39151600.las	NAD83 (National Spatial Reference System 2011)	1116	North American Vertical Datum 1988	5103
LD39151603.las	NAD83 (National Spatial Reference System 2011)	1116	North American Vertical Datum 1988	5103
LD39151606.las	NAD83 (National Spatial Reference System 2011)	1116	North American Vertical Datum 1988	5103
LD39151609.las	NAD83 (National Spatial Reference System 2011)	1116	North American Vertical Datum 1988	5103
LD39151612.las	NAD83 (National Spatial Reference System 2011)	1116	North American Vertical Datum 1988	5103
LD39151615.las	NAD83 (National Spatial Reference System 2011)	1116	North American Vertical Datum 1988	5103
LD39151618.las	NAD83 (National Spatial Reference System 2011)	1116	North American Vertical Datum 1988	5103
LD39151621.las	NAD83 (National Spatial Reference System 2011)	1116	North American Vertical Datum 1988	5103
LD39151624.las	NAD83 (National Spatial Reference System 2011)	1116	North American Vertical Datum 1988	5103
LD39181339.las	NAD83 (National Spatial Reference System 2011)	1116	North American Vertical Datum 1988	5103
LD39181342.las	NAD83 (National Spatial Reference System 2011)	1116	North American Vertical Datum 1988	5103
LD39181345.las	NAD83 (National Spatial Reference System 2011)	1116	North American Vertical Datum 1988	5103
LD39181348.las	NAD83 (National Spatial Reference System 2011)	1116	North American Vertical Datum 1988	5103
LD39181351.las	NAD83 (National Spatial Reference System 2011)	1116	North American Vertical Datum 1988	5103
LD39181354.las	NAD83 (National Spatial Reference System 2011)	1116	North American Vertical Datum 1988	5103
LD39181357.las	NAD83 (National Spatial Reference System 2011)	1116	North American Vertical Datum 1988	5103
LD39181360.las	NAD83 (National Spatial Reference System 2011)	1116	North American Vertical Datum 1988	5103
LD39181363.las	NAD83 (National Spatial Reference System 2011)	1116	North American Vertical Datum 1988	5103
LD39181366.las	NAD83 (National Spatial Reference System 2011)	1116	North American Vertical Datum 1988	5103
LD39181369.las	NAD83 (National Spatial Reference System 2011)	1116	North American Vertical Datum 1988	5103
LD39181372.las	NAD83 (National Spatial Reference System 2011)	1116	North American Vertical Datum 1988	5103
LD39181375.las	NAD83 (National Spatial Reference System 2011)	1116	North American Vertical Datum 1988	5103
LD39181378.las	NAD83 (National Spatial Reference System 2011)	1116	North American Vertical Datum 1988	5103
LD39181381.las	NAD83 (National Spatial Reference System 2011)	1116	North American Vertical Datum 1988	5103
LD39181384.las	NAD83 (National Spatial Reference System 2011)	1116	North American Vertical Datum 1988	5103
LD39181387.las	NAD83 (National Spatial Reference System 2011)	1116	North American Vertical Datum 1988	5103
LD39181390.las	NAD83 (National Spatial Reference System 2011)	1116	North American Vertical Datum 1988	5103
LD39181393.las	NAD83 (National Spatial Reference System 2011)	1116	North American Vertical Datum 1988	5103
LD39181396.las	NAD83 (National Spatial Reference System 2011)	1116	North American Vertical Datum 1988	5103

DPH-4 Report on Datums - continued

File	Horizontal Datum	EPSG Code	Vertical Datum	EPSG Code
LD39181399.las	NAD83 (National Spatial Reference System 2011)	1116	North American Vertical Datum 1988	5103
LD39181402.las	NAD83 (National Spatial Reference System 2011)	1116	North American Vertical Datum 1988	5103
LD39181405.las	NAD83 (National Spatial Reference System 2011)	1116	North American Vertical Datum 1988	5103
LD39181408.las	NAD83 (National Spatial Reference System 2011)	1116	North American Vertical Datum 1988	5103
LD39181411.las	NAD83 (National Spatial Reference System 2011)	1116	North American Vertical Datum 1988	5103
LD39181414.las	NAD83 (National Spatial Reference System 2011)	1116	North American Vertical Datum 1988	5103
LD39181417.las	NAD83 (National Spatial Reference System 2011)	1116	North American Vertical Datum 1988	5103
LD39181420.las	NAD83 (National Spatial Reference System 2011)	1116	North American Vertical Datum 1988	5103
LD39181423.las	NAD83 (National Spatial Reference System 2011)	1116	North American Vertical Datum 1988	5103
LD39181426.las	NAD83 (National Spatial Reference System 2011)	1116	North American Vertical Datum 1988	5103
LD39181429.las	NAD83 (National Spatial Reference System 2011)	1116	North American Vertical Datum 1988	5103
LD39181432.las	NAD83 (National Spatial Reference System 2011)	1116	North American Vertical Datum 1988	5103
LD39181435.las	NAD83 (National Spatial Reference System 2011)	1116	North American Vertical Datum 1988	5103
LD39181438.las	NAD83 (National Spatial Reference System 2011)	1116	North American Vertical Datum 1988	5103
LD39181441.las	NAD83 (National Spatial Reference System 2011)	1116	North American Vertical Datum 1988	5103
LD39181444.las	NAD83 (National Spatial Reference System 2011)	1116	North American Vertical Datum 1988	5103
LD39181447.las	NAD83 (National Spatial Reference System 2011)	1116	North American Vertical Datum 1988	5103
LD39181450.las	NAD83 (National Spatial Reference System 2011)	1116	North American Vertical Datum 1988	5103
LD39181453.las	NAD83 (National Spatial Reference System 2011)	1116	North American Vertical Datum 1988	5103
LD39181456.las	NAD83 (National Spatial Reference System 2011)	1116	North American Vertical Datum 1988	5103
LD39181459.las	NAD83 (National Spatial Reference System 2011)	1116	North American Vertical Datum 1988	5103
LD39181462.las	NAD83 (National Spatial Reference System 2011)	1116	North American Vertical Datum 1988	5103
LD39181465.las	NAD83 (National Spatial Reference System 2011)	1116	North American Vertical Datum 1988	5103
LD39181468.las	NAD83 (National Spatial Reference System 2011)	1116	North American Vertical Datum 1988	5103
LD39181471.las	NAD83 (National Spatial Reference System 2011)	1116	North American Vertical Datum 1988	5103
LD39181474.las	NAD83 (National Spatial Reference System 2011)	1116	North American Vertical Datum 1988	5103
LD39181477.las	NAD83 (National Spatial Reference System 2011)	1116	North American Vertical Datum 1988	5103
LD39181480.las	NAD83 (National Spatial Reference System 2011)	1116	North American Vertical Datum 1988	5103
LD39181483.las	NAD83 (National Spatial Reference System 2011)	1116	North American Vertical Datum 1988	5103
LD39181486.las	NAD83 (National Spatial Reference System 2011)	1116	North American Vertical Datum 1988	5103
LD39181489.las	NAD83 (National Spatial Reference System 2011)	1116	North American Vertical Datum 1988	5103
LD39181492.las	NAD83 (National Spatial Reference System 2011)	1116	North American Vertical Datum 1988	5103
LD39181495.las	NAD83 (National Spatial Reference System 2011)	1116	North American Vertical Datum 1988	5103
LD39181498.las	NAD83 (National Spatial Reference System 2011)	1116	North American Vertical Datum 1988	5103

DPH-4 Report on Datums - continued

File	Horizontal Datum	EPSG Code	Vertical Datum	EPSG Code
LD39181501.las	NAD83 (National Spatial Reference System 2011)	1116	North American Vertical Datum 1988	5103
LD39181504.las	NAD83 (National Spatial Reference System 2011)	1116	North American Vertical Datum 1988	5103
LD39181507.las	NAD83 (National Spatial Reference System 2011)	1116	North American Vertical Datum 1988	5103
LD39181510.las	NAD83 (National Spatial Reference System 2011)	1116	North American Vertical Datum 1988	5103
LD39181513.las	NAD83 (National Spatial Reference System 2011)	1116	North American Vertical Datum 1988	5103
LD39181516.las	NAD83 (National Spatial Reference System 2011)	1116	North American Vertical Datum 1988	5103
LD39181519.las	NAD83 (National Spatial Reference System 2011)	1116	North American Vertical Datum 1988	5103
LD39181522.las	NAD83 (National Spatial Reference System 2011)	1116	North American Vertical Datum 1988	5103
LD39181525.las	NAD83 (National Spatial Reference System 2011)	1116	North American Vertical Datum 1988	5103
LD39181528.las	NAD83 (National Spatial Reference System 2011)	1116	North American Vertical Datum 1988	5103
LD39181531.las	NAD83 (National Spatial Reference System 2011)	1116	North American Vertical Datum 1988	5103
LD39181534.las	NAD83 (National Spatial Reference System 2011)	1116	North American Vertical Datum 1988	5103
LD39181537.las	NAD83 (National Spatial Reference System 2011)	1116	North American Vertical Datum 1988	5103
LD39181540.las	NAD83 (National Spatial Reference System 2011)	1116	North American Vertical Datum 1988	5103
LD39181543.las	NAD83 (National Spatial Reference System 2011)	1116	North American Vertical Datum 1988	5103
LD39181546.las	NAD83 (National Spatial Reference System 2011)	1116	North American Vertical Datum 1988	5103
LD39181549.las	NAD83 (National Spatial Reference System 2011)	1116	North American Vertical Datum 1988	5103
LD39181552.las	NAD83 (National Spatial Reference System 2011)	1116	North American Vertical Datum 1988	5103
LD39181555.las	NAD83 (National Spatial Reference System 2011)	1116	North American Vertical Datum 1988	5103
LD39181558.las	NAD83 (National Spatial Reference System 2011)	1116	North American Vertical Datum 1988	5103
LD39181561.las	NAD83 (National Spatial Reference System 2011)	1116	North American Vertical Datum 1988	5103
LD39181564.las	NAD83 (National Spatial Reference System 2011)	1116	North American Vertical Datum 1988	5103
LD39181567.las	NAD83 (National Spatial Reference System 2011)	1116	North American Vertical Datum 1988	5103
LD39181570.las	NAD83 (National Spatial Reference System 2011)	1116	North American Vertical Datum 1988	5103
LD39181573.las	NAD83 (National Spatial Reference System 2011)	1116	North American Vertical Datum 1988	5103
LD39181576.las	NAD83 (National Spatial Reference System 2011)	1116	North American Vertical Datum 1988	5103
LD39181579.las	NAD83 (National Spatial Reference System 2011)	1116	North American Vertical Datum 1988	5103
LD39181582.las	NAD83 (National Spatial Reference System 2011)	1116	North American Vertical Datum 1988	5103
LD39181585.las	NAD83 (National Spatial Reference System 2011)	1116	North American Vertical Datum 1988	5103
LD39181588.las	NAD83 (National Spatial Reference System 2011)	1116	North American Vertical Datum 1988	5103
LD39181591.las	NAD83 (National Spatial Reference System 2011)	1116	North American Vertical Datum 1988	5103
LD39181594.las	NAD83 (National Spatial Reference System 2011)	1116	North American Vertical Datum 1988	5103
LD39181597.las	NAD83 (National Spatial Reference System 2011)	1116	North American Vertical Datum 1988	5103
LD39181600.las	NAD83 (National Spatial Reference System 2011)	1116	North American Vertical Datum 1988	5103

DPH-4 Report on Datums - continued

File	Horizontal Datum	EPSG Code	Vertical Datum	EPSG Code
LD39181603.las	NAD83 (National Spatial Reference System 2011)	1116	North American Vertical Datum 1988	5103
LD39181606.las	NAD83 (National Spatial Reference System 2011)	1116	North American Vertical Datum 1988	5103
LD39181609.las	NAD83 (National Spatial Reference System 2011)	1116	North American Vertical Datum 1988	5103
LD39181612.las	NAD83 (National Spatial Reference System 2011)	1116	North American Vertical Datum 1988	5103
LD39181615.las	NAD83 (National Spatial Reference System 2011)	1116	North American Vertical Datum 1988	5103
LD39181618.las	NAD83 (National Spatial Reference System 2011)	1116	North American Vertical Datum 1988	5103
LD39181621.las	NAD83 (National Spatial Reference System 2011)	1116	North American Vertical Datum 1988	5103
LD39181624.las	NAD83 (National Spatial Reference System 2011)	1116	North American Vertical Datum 1988	5103
LD39211339.las	NAD83 (National Spatial Reference System 2011)	1116	North American Vertical Datum 1988	5103
LD39211342.las	NAD83 (National Spatial Reference System 2011)	1116	North American Vertical Datum 1988	5103
LD39211345.las	NAD83 (National Spatial Reference System 2011)	1116	North American Vertical Datum 1988	5103
LD39211348.las	NAD83 (National Spatial Reference System 2011)	1116	North American Vertical Datum 1988	5103
LD39211351.las	NAD83 (National Spatial Reference System 2011)	1116	North American Vertical Datum 1988	5103
LD39211354.las	NAD83 (National Spatial Reference System 2011)	1116	North American Vertical Datum 1988	5103
LD39211357.las	NAD83 (National Spatial Reference System 2011)	1116	North American Vertical Datum 1988	5103
LD39211360.las	NAD83 (National Spatial Reference System 2011)	1116	North American Vertical Datum 1988	5103
LD39211363.las	NAD83 (National Spatial Reference System 2011)	1116	North American Vertical Datum 1988	5103
LD39211366.las	NAD83 (National Spatial Reference System 2011)	1116	North American Vertical Datum 1988	5103
LD39211369.las	NAD83 (National Spatial Reference System 2011)	1116	North American Vertical Datum 1988	5103
LD39211372.las	NAD83 (National Spatial Reference System 2011)	1116	North American Vertical Datum 1988	5103
LD39211375.las	NAD83 (National Spatial Reference System 2011)	1116	North American Vertical Datum 1988	5103
LD39211378.las	NAD83 (National Spatial Reference System 2011)	1116	North American Vertical Datum 1988	5103
LD39211381.las	NAD83 (National Spatial Reference System 2011)	1116	North American Vertical Datum 1988	5103
LD39211384.las	NAD83 (National Spatial Reference System 2011)	1116	North American Vertical Datum 1988	5103
LD39211387.las	NAD83 (National Spatial Reference System 2011)	1116	North American Vertical Datum 1988	5103
LD39211390.las	NAD83 (National Spatial Reference System 2011)	1116	North American Vertical Datum 1988	5103
LD39211393.las	NAD83 (National Spatial Reference System 2011)	1116	North American Vertical Datum 1988	5103
LD39211396.las	NAD83 (National Spatial Reference System 2011)	1116	North American Vertical Datum 1988	5103
LD39211399.las	NAD83 (National Spatial Reference System 2011)	1116	North American Vertical Datum 1988	5103
LD39211402.las	NAD83 (National Spatial Reference System 2011)	1116	North American Vertical Datum 1988	5103
LD39211405.las	NAD83 (National Spatial Reference System 2011)	1116	North American Vertical Datum 1988	5103
LD39211408.las	NAD83 (National Spatial Reference System 2011)	1116	North American Vertical Datum 1988	5103
LD39211411.las	NAD83 (National Spatial Reference System 2011)	1116	North American Vertical Datum 1988	5103
LD39211414.las	NAD83 (National Spatial Reference System 2011)	1116	North American Vertical Datum 1988	5103

DPH-4 Report on Datums - continued

File	Horizontal Datum	EPSG Code	Vertical Datum	EPSG Code
LD39211417.las	NAD83 (National Spatial Reference System 2011)	1116	North American Vertical Datum 1988	5103
LD39211420.las	NAD83 (National Spatial Reference System 2011)	1116	North American Vertical Datum 1988	5103
LD39211423.las	NAD83 (National Spatial Reference System 2011)	1116	North American Vertical Datum 1988	5103
LD39211426.las	NAD83 (National Spatial Reference System 2011)	1116	North American Vertical Datum 1988	5103
LD39211429.las	NAD83 (National Spatial Reference System 2011)	1116	North American Vertical Datum 1988	5103
LD39211432.las	NAD83 (National Spatial Reference System 2011)	1116	North American Vertical Datum 1988	5103
LD39211435.las	NAD83 (National Spatial Reference System 2011)	1116	North American Vertical Datum 1988	5103
LD39211438.las	NAD83 (National Spatial Reference System 2011)	1116	North American Vertical Datum 1988	5103
LD39211441.las	NAD83 (National Spatial Reference System 2011)	1116	North American Vertical Datum 1988	5103
LD39211444.las	NAD83 (National Spatial Reference System 2011)	1116	North American Vertical Datum 1988	5103
LD39211447.las	NAD83 (National Spatial Reference System 2011)	1116	North American Vertical Datum 1988	5103
LD39211450.las	NAD83 (National Spatial Reference System 2011)	1116	North American Vertical Datum 1988	5103
LD39211453.las	NAD83 (National Spatial Reference System 2011)	1116	North American Vertical Datum 1988	5103
LD39211456.las	NAD83 (National Spatial Reference System 2011)	1116	North American Vertical Datum 1988	5103
LD39211459.las	NAD83 (National Spatial Reference System 2011)	1116	North American Vertical Datum 1988	5103
LD39211462.las	NAD83 (National Spatial Reference System 2011)	1116	North American Vertical Datum 1988	5103
LD39211465.las	NAD83 (National Spatial Reference System 2011)	1116	North American Vertical Datum 1988	5103
LD39211468.las	NAD83 (National Spatial Reference System 2011)	1116	North American Vertical Datum 1988	5103
LD39211471.las	NAD83 (National Spatial Reference System 2011)	1116	North American Vertical Datum 1988	5103
LD39211474.las	NAD83 (National Spatial Reference System 2011)	1116	North American Vertical Datum 1988	5103
LD39211477.las	NAD83 (National Spatial Reference System 2011)	1116	North American Vertical Datum 1988	5103
LD39211480.las	NAD83 (National Spatial Reference System 2011)	1116	North American Vertical Datum 1988	5103
LD39211483.las	NAD83 (National Spatial Reference System 2011)	1116	North American Vertical Datum 1988	5103
LD39211486.las	NAD83 (National Spatial Reference System 2011)	1116	North American Vertical Datum 1988	5103
LD39211489.las	NAD83 (National Spatial Reference System 2011)	1116	North American Vertical Datum 1988	5103
LD39211492.las	NAD83 (National Spatial Reference System 2011)	1116	North American Vertical Datum 1988	5103
LD39211495.las	NAD83 (National Spatial Reference System 2011)	1116	North American Vertical Datum 1988	5103
LD39211498.las	NAD83 (National Spatial Reference System 2011)	1116	North American Vertical Datum 1988	5103
LD39211501.las	NAD83 (National Spatial Reference System 2011)	1116	North American Vertical Datum 1988	5103
LD39211504.las	NAD83 (National Spatial Reference System 2011)	1116	North American Vertical Datum 1988	5103
LD39211507.las	NAD83 (National Spatial Reference System 2011)	1116	North American Vertical Datum 1988	5103
LD39211510.las	NAD83 (National Spatial Reference System 2011)	1116	North American Vertical Datum 1988	5103
LD39211513.las	NAD83 (National Spatial Reference System 2011)	1116	North American Vertical Datum 1988	5103
LD39211516.las	NAD83 (National Spatial Reference System 2011)	1116	North American Vertical Datum 1988	5103

DPH-4 Report on Datums - continued

File	Horizontal Datum	EPSG Code	Vertical Datum	EPSG Code
LD39211519.las	NAD83 (National Spatial Reference System 2011)	1116	North American Vertical Datum 1988	5103
LD39211522.las	NAD83 (National Spatial Reference System 2011)	1116	North American Vertical Datum 1988	5103
LD39211525.las	NAD83 (National Spatial Reference System 2011)	1116	North American Vertical Datum 1988	5103
LD39211528.las	NAD83 (National Spatial Reference System 2011)	1116	North American Vertical Datum 1988	5103
LD39211531.las	NAD83 (National Spatial Reference System 2011)	1116	North American Vertical Datum 1988	5103
LD39211534.las	NAD83 (National Spatial Reference System 2011)	1116	North American Vertical Datum 1988	5103
LD39211537.las	NAD83 (National Spatial Reference System 2011)	1116	North American Vertical Datum 1988	5103
LD39211540.las	NAD83 (National Spatial Reference System 2011)	1116	North American Vertical Datum 1988	5103
LD39211543.las	NAD83 (National Spatial Reference System 2011)	1116	North American Vertical Datum 1988	5103
LD39211546.las	NAD83 (National Spatial Reference System 2011)	1116	North American Vertical Datum 1988	5103
LD39211549.las	NAD83 (National Spatial Reference System 2011)	1116	North American Vertical Datum 1988	5103
LD39211552.las	NAD83 (National Spatial Reference System 2011)	1116	North American Vertical Datum 1988	5103
LD39211555.las	NAD83 (National Spatial Reference System 2011)	1116	North American Vertical Datum 1988	5103
LD39211558.las	NAD83 (National Spatial Reference System 2011)	1116	North American Vertical Datum 1988	5103
LD39211561.las	NAD83 (National Spatial Reference System 2011)	1116	North American Vertical Datum 1988	5103
LD39211564.las	NAD83 (National Spatial Reference System 2011)	1116	North American Vertical Datum 1988	5103
LD39211567.las	NAD83 (National Spatial Reference System 2011)	1116	North American Vertical Datum 1988	5103
LD39211570.las	NAD83 (National Spatial Reference System 2011)	1116	North American Vertical Datum 1988	5103
LD39211573.las	NAD83 (National Spatial Reference System 2011)	1116	North American Vertical Datum 1988	5103
LD39211576.las	NAD83 (National Spatial Reference System 2011)	1116	North American Vertical Datum 1988	5103
LD39211579.las	NAD83 (National Spatial Reference System 2011)	1116	North American Vertical Datum 1988	5103
LD39211582.las	NAD83 (National Spatial Reference System 2011)	1116	North American Vertical Datum 1988	5103
LD39211585.las	NAD83 (National Spatial Reference System 2011)	1116	North American Vertical Datum 1988	5103
LD39211588.las	NAD83 (National Spatial Reference System 2011)	1116	North American Vertical Datum 1988	5103
LD39211591.las	NAD83 (National Spatial Reference System 2011)	1116	North American Vertical Datum 1988	5103
LD39211594.las	NAD83 (National Spatial Reference System 2011)	1116	North American Vertical Datum 1988	5103
LD39211597.las	NAD83 (National Spatial Reference System 2011)	1116	North American Vertical Datum 1988	5103
LD39211600.las	NAD83 (National Spatial Reference System 2011)	1116	North American Vertical Datum 1988	5103
LD39211603.las	NAD83 (National Spatial Reference System 2011)	1116	North American Vertical Datum 1988	5103
LD39211606.las	NAD83 (National Spatial Reference System 2011)	1116	North American Vertical Datum 1988	5103
LD39211609.las	NAD83 (National Spatial Reference System 2011)	1116	North American Vertical Datum 1988	5103
LD39211612.las	NAD83 (National Spatial Reference System 2011)	1116	North American Vertical Datum 1988	5103
LD39211615.las	NAD83 (National Spatial Reference System 2011)	1116	North American Vertical Datum 1988	5103
LD39211618.las	NAD83 (National Spatial Reference System 2011)	1116	North American Vertical Datum 1988	5103

DPH-4 Report on Datums - continued

File	Horizontal Datum	EPSG Code	Vertical Datum	EPSG Code
LD39211621.las	NAD83 (National Spatial Reference System 2011)	1116	North American Vertical Datum 1988	5103
LD39211624.las	NAD83 (National Spatial Reference System 2011)	1116	North American Vertical Datum 1988	5103
LD39241339.las	NAD83 (National Spatial Reference System 2011)	1116	North American Vertical Datum 1988	5103
LD39241342.las	NAD83 (National Spatial Reference System 2011)	1116	North American Vertical Datum 1988	5103
LD39241345.las	NAD83 (National Spatial Reference System 2011)	1116	North American Vertical Datum 1988	5103
LD39241348.las	NAD83 (National Spatial Reference System 2011)	1116	North American Vertical Datum 1988	5103
LD39241351.las	NAD83 (National Spatial Reference System 2011)	1116	North American Vertical Datum 1988	5103
LD39241354.las	NAD83 (National Spatial Reference System 2011)	1116	North American Vertical Datum 1988	5103
LD39241357.las	NAD83 (National Spatial Reference System 2011)	1116	North American Vertical Datum 1988	5103
LD39241360.las	NAD83 (National Spatial Reference System 2011)	1116	North American Vertical Datum 1988	5103
LD39241363.las	NAD83 (National Spatial Reference System 2011)	1116	North American Vertical Datum 1988	5103
LD39241366.las	NAD83 (National Spatial Reference System 2011)	1116	North American Vertical Datum 1988	5103
LD39241369.las	NAD83 (National Spatial Reference System 2011)	1116	North American Vertical Datum 1988	5103
LD39241372.las	NAD83 (National Spatial Reference System 2011)	1116	North American Vertical Datum 1988	5103
LD39241375.las	NAD83 (National Spatial Reference System 2011)	1116	North American Vertical Datum 1988	5103
LD39241378.las	NAD83 (National Spatial Reference System 2011)	1116	North American Vertical Datum 1988	5103
LD39241381.las	NAD83 (National Spatial Reference System 2011)	1116	North American Vertical Datum 1988	5103
LD39241384.las	NAD83 (National Spatial Reference System 2011)	1116	North American Vertical Datum 1988	5103
LD39241387.las	NAD83 (National Spatial Reference System 2011)	1116	North American Vertical Datum 1988	5103
LD39241390.las	NAD83 (National Spatial Reference System 2011)	1116	North American Vertical Datum 1988	5103
LD39241393.las	NAD83 (National Spatial Reference System 2011)	1116	North American Vertical Datum 1988	5103
LD39241396.las	NAD83 (National Spatial Reference System 2011)	1116	North American Vertical Datum 1988	5103
LD39241399.las	NAD83 (National Spatial Reference System 2011)	1116	North American Vertical Datum 1988	5103
LD39241402.las	NAD83 (National Spatial Reference System 2011)	1116	North American Vertical Datum 1988	5103
LD39241405.las	NAD83 (National Spatial Reference System 2011)	1116	North American Vertical Datum 1988	5103
LD39241408.las	NAD83 (National Spatial Reference System 2011)	1116	North American Vertical Datum 1988	5103
LD39241411.las	NAD83 (National Spatial Reference System 2011)	1116	North American Vertical Datum 1988	5103
LD39241414.las	NAD83 (National Spatial Reference System 2011)	1116	North American Vertical Datum 1988	5103
LD39241417.las	NAD83 (National Spatial Reference System 2011)	1116	North American Vertical Datum 1988	5103
LD39241420.las	NAD83 (National Spatial Reference System 2011)	1116	North American Vertical Datum 1988	5103
LD39241423.las	NAD83 (National Spatial Reference System 2011)	1116	North American Vertical Datum 1988	5103
LD39241426.las	NAD83 (National Spatial Reference System 2011)	1116	North American Vertical Datum 1988	5103
LD39241429.las	NAD83 (National Spatial Reference System 2011)	1116	North American Vertical Datum 1988	5103
LD39241432.las	NAD83 (National Spatial Reference System 2011)	1116	North American Vertical Datum 1988	5103

DPH-4 Report on Datums - continued

File	Horizontal Datum	EPSG Code	Vertical Datum	EPSG Code
LD39241435.las	NAD83 (National Spatial Reference System 2011)	1116	North American Vertical Datum 1988	5103
LD39241438.las	NAD83 (National Spatial Reference System 2011)	1116	North American Vertical Datum 1988	5103
LD39241441.las	NAD83 (National Spatial Reference System 2011)	1116	North American Vertical Datum 1988	5103
LD39241444.las	NAD83 (National Spatial Reference System 2011)	1116	North American Vertical Datum 1988	5103
LD39241447.las	NAD83 (National Spatial Reference System 2011)	1116	North American Vertical Datum 1988	5103
LD39241450.las	NAD83 (National Spatial Reference System 2011)	1116	North American Vertical Datum 1988	5103
LD39241453.las	NAD83 (National Spatial Reference System 2011)	1116	North American Vertical Datum 1988	5103
LD39241456.las	NAD83 (National Spatial Reference System 2011)	1116	North American Vertical Datum 1988	5103
LD39241459.las	NAD83 (National Spatial Reference System 2011)	1116	North American Vertical Datum 1988	5103
LD39241462.las	NAD83 (National Spatial Reference System 2011)	1116	North American Vertical Datum 1988	5103
LD39241465.las	NAD83 (National Spatial Reference System 2011)	1116	North American Vertical Datum 1988	5103
LD39241468.las	NAD83 (National Spatial Reference System 2011)	1116	North American Vertical Datum 1988	5103
LD39241471.las	NAD83 (National Spatial Reference System 2011)	1116	North American Vertical Datum 1988	5103
LD39241474.las	NAD83 (National Spatial Reference System 2011)	1116	North American Vertical Datum 1988	5103
LD39241477.las	NAD83 (National Spatial Reference System 2011)	1116	North American Vertical Datum 1988	5103
LD39241480.las	NAD83 (National Spatial Reference System 2011)	1116	North American Vertical Datum 1988	5103
LD39241483.las	NAD83 (National Spatial Reference System 2011)	1116	North American Vertical Datum 1988	5103
LD39241486.las	NAD83 (National Spatial Reference System 2011)	1116	North American Vertical Datum 1988	5103
LD39241489.las	NAD83 (National Spatial Reference System 2011)	1116	North American Vertical Datum 1988	5103
LD39241492.las	NAD83 (National Spatial Reference System 2011)	1116	North American Vertical Datum 1988	5103
LD39241495.las	NAD83 (National Spatial Reference System 2011)	1116	North American Vertical Datum 1988	5103
LD39241498.las	NAD83 (National Spatial Reference System 2011)	1116	North American Vertical Datum 1988	5103
LD39241501.las	NAD83 (National Spatial Reference System 2011)	1116	North American Vertical Datum 1988	5103
LD39241504.las	NAD83 (National Spatial Reference System 2011)	1116	North American Vertical Datum 1988	5103
LD39241507.las	NAD83 (National Spatial Reference System 2011)	1116	North American Vertical Datum 1988	5103
LD39241510.las	NAD83 (National Spatial Reference System 2011)	1116	North American Vertical Datum 1988	5103
LD39241513.las	NAD83 (National Spatial Reference System 2011)	1116	North American Vertical Datum 1988	5103
LD39241516.las	NAD83 (National Spatial Reference System 2011)	1116	North American Vertical Datum 1988	5103
LD39241519.las	NAD83 (National Spatial Reference System 2011)	1116	North American Vertical Datum 1988	5103
LD39241522.las	NAD83 (National Spatial Reference System 2011)	1116	North American Vertical Datum 1988	5103
LD39241525.las	NAD83 (National Spatial Reference System 2011)	1116	North American Vertical Datum 1988	5103
LD39241528.las	NAD83 (National Spatial Reference System 2011)	1116	North American Vertical Datum 1988	5103
LD39241531.las	NAD83 (National Spatial Reference System 2011)	1116	North American Vertical Datum 1988	5103
LD39241534.las	NAD83 (National Spatial Reference System 2011)	1116	North American Vertical Datum 1988	5103

DPH-4 Report on Datums - continued

File	Horizontal Datum	EPSG Code	Vertical Datum	EPSG Code
LD39241537.las	NAD83 (National Spatial Reference System 2011)	1116	North American Vertical Datum 1988	5103
LD39241540.las	NAD83 (National Spatial Reference System 2011)	1116	North American Vertical Datum 1988	5103
LD39241543.las	NAD83 (National Spatial Reference System 2011)	1116	North American Vertical Datum 1988	5103
LD39241546.las	NAD83 (National Spatial Reference System 2011)	1116	North American Vertical Datum 1988	5103
LD39241549.las	NAD83 (National Spatial Reference System 2011)	1116	North American Vertical Datum 1988	5103
LD39241552.las	NAD83 (National Spatial Reference System 2011)	1116	North American Vertical Datum 1988	5103
LD39241555.las	NAD83 (National Spatial Reference System 2011)	1116	North American Vertical Datum 1988	5103
LD39241558.las	NAD83 (National Spatial Reference System 2011)	1116	North American Vertical Datum 1988	5103
LD39241561.las	NAD83 (National Spatial Reference System 2011)	1116	North American Vertical Datum 1988	5103
LD39241564.las	NAD83 (National Spatial Reference System 2011)	1116	North American Vertical Datum 1988	5103
LD39241567.las	NAD83 (National Spatial Reference System 2011)	1116	North American Vertical Datum 1988	5103
LD39241570.las	NAD83 (National Spatial Reference System 2011)	1116	North American Vertical Datum 1988	5103
LD39241573.las	NAD83 (National Spatial Reference System 2011)	1116	North American Vertical Datum 1988	5103
LD39241576.las	NAD83 (National Spatial Reference System 2011)	1116	North American Vertical Datum 1988	5103
LD39241579.las	NAD83 (National Spatial Reference System 2011)	1116	North American Vertical Datum 1988	5103
LD39241582.las	NAD83 (National Spatial Reference System 2011)	1116	North American Vertical Datum 1988	5103
LD39241585.las	NAD83 (National Spatial Reference System 2011)	1116	North American Vertical Datum 1988	5103
LD39241588.las	NAD83 (National Spatial Reference System 2011)	1116	North American Vertical Datum 1988	5103
LD39241591.las	NAD83 (National Spatial Reference System 2011)	1116	North American Vertical Datum 1988	5103
LD39241594.las	NAD83 (National Spatial Reference System 2011)	1116	North American Vertical Datum 1988	5103
LD39241597.las	NAD83 (National Spatial Reference System 2011)	1116	North American Vertical Datum 1988	5103
LD39241600.las	NAD83 (National Spatial Reference System 2011)	1116	North American Vertical Datum 1988	5103
LD39241603.las	NAD83 (National Spatial Reference System 2011)	1116	North American Vertical Datum 1988	5103
LD39241606.las	NAD83 (National Spatial Reference System 2011)	1116	North American Vertical Datum 1988	5103
LD39241609.las	NAD83 (National Spatial Reference System 2011)	1116	North American Vertical Datum 1988	5103
LD39241612.las	NAD83 (National Spatial Reference System 2011)	1116	North American Vertical Datum 1988	5103
LD39241615.las	NAD83 (National Spatial Reference System 2011)	1116	North American Vertical Datum 1988	5103
LD39241618.las	NAD83 (National Spatial Reference System 2011)	1116	North American Vertical Datum 1988	5103
LD39241621.las	NAD83 (National Spatial Reference System 2011)	1116	North American Vertical Datum 1988	5103
LD39241624.las	NAD83 (National Spatial Reference System 2011)	1116	North American Vertical Datum 1988	5103
LD39271339.las	NAD83 (National Spatial Reference System 2011)	1116	North American Vertical Datum 1988	5103
LD39271342.las	NAD83 (National Spatial Reference System 2011)	1116	North American Vertical Datum 1988	5103
LD39271345.las	NAD83 (National Spatial Reference System 2011)	1116	North American Vertical Datum 1988	5103
LD39271348.las	NAD83 (National Spatial Reference System 2011)	1116	North American Vertical Datum 1988	5103

DPH-4 Report on Datums - continued

File	Horizontal Datum	EPSG Code	Vertical Datum	EPSG Code
LD39271351.las	NAD83 (National Spatial Reference System 2011)	1116	North American Vertical Datum 1988	5103
LD39271354.las	NAD83 (National Spatial Reference System 2011)	1116	North American Vertical Datum 1988	5103
LD39271357.las	NAD83 (National Spatial Reference System 2011)	1116	North American Vertical Datum 1988	5103
LD39271360.las	NAD83 (National Spatial Reference System 2011)	1116	North American Vertical Datum 1988	5103
LD39271363.las	NAD83 (National Spatial Reference System 2011)	1116	North American Vertical Datum 1988	5103
LD39271366.las	NAD83 (National Spatial Reference System 2011)	1116	North American Vertical Datum 1988	5103
LD39271369.las	NAD83 (National Spatial Reference System 2011)	1116	North American Vertical Datum 1988	5103
LD39271372.las	NAD83 (National Spatial Reference System 2011)	1116	North American Vertical Datum 1988	5103
LD39271375.las	NAD83 (National Spatial Reference System 2011)	1116	North American Vertical Datum 1988	5103
LD39271378.las	NAD83 (National Spatial Reference System 2011)	1116	North American Vertical Datum 1988	5103
LD39271381.las	NAD83 (National Spatial Reference System 2011)	1116	North American Vertical Datum 1988	5103
LD39271384.las	NAD83 (National Spatial Reference System 2011)	1116	North American Vertical Datum 1988	5103
LD39271387.las	NAD83 (National Spatial Reference System 2011)	1116	North American Vertical Datum 1988	5103
LD39271390.las	NAD83 (National Spatial Reference System 2011)	1116	North American Vertical Datum 1988	5103
LD39271393.las	NAD83 (National Spatial Reference System 2011)	1116	North American Vertical Datum 1988	5103
LD39271396.las	NAD83 (National Spatial Reference System 2011)	1116	North American Vertical Datum 1988	5103
LD39271399.las	NAD83 (National Spatial Reference System 2011)	1116	North American Vertical Datum 1988	5103
LD39271402.las	NAD83 (National Spatial Reference System 2011)	1116	North American Vertical Datum 1988	5103
LD39271405.las	NAD83 (National Spatial Reference System 2011)	1116	North American Vertical Datum 1988	5103
LD39271408.las	NAD83 (National Spatial Reference System 2011)	1116	North American Vertical Datum 1988	5103
LD39271411.las	NAD83 (National Spatial Reference System 2011)	1116	North American Vertical Datum 1988	5103
LD39271414.las	NAD83 (National Spatial Reference System 2011)	1116	North American Vertical Datum 1988	5103
LD39271417.las	NAD83 (National Spatial Reference System 2011)	1116	North American Vertical Datum 1988	5103
LD39271420.las	NAD83 (National Spatial Reference System 2011)	1116	North American Vertical Datum 1988	5103
LD39271423.las	NAD83 (National Spatial Reference System 2011)	1116	North American Vertical Datum 1988	5103
LD39271426.las	NAD83 (National Spatial Reference System 2011)	1116	North American Vertical Datum 1988	5103
LD39271429.las	NAD83 (National Spatial Reference System 2011)	1116	North American Vertical Datum 1988	5103
LD39271432.las	NAD83 (National Spatial Reference System 2011)	1116	North American Vertical Datum 1988	5103
LD39271435.las	NAD83 (National Spatial Reference System 2011)	1116	North American Vertical Datum 1988	5103
LD39271438.las	NAD83 (National Spatial Reference System 2011)	1116	North American Vertical Datum 1988	5103
LD39271441.las	NAD83 (National Spatial Reference System 2011)	1116	North American Vertical Datum 1988	5103
LD39271444.las	NAD83 (National Spatial Reference System 2011)	1116	North American Vertical Datum 1988	5103
LD39271447.las	NAD83 (National Spatial Reference System 2011)	1116	North American Vertical Datum 1988	5103
LD39271450.las	NAD83 (National Spatial Reference System 2011)	1116	North American Vertical Datum 1988	5103

DPH-4 Report on Datums - continued

File	Horizontal Datum	EPSG Code	Vertical Datum	EPSG Code
LD39271453.las	NAD83 (National Spatial Reference System 2011)	1116	North American Vertical Datum 1988	5103
LD39271456.las	NAD83 (National Spatial Reference System 2011)	1116	North American Vertical Datum 1988	5103
LD39271459.las	NAD83 (National Spatial Reference System 2011)	1116	North American Vertical Datum 1988	5103
LD39271462.las	NAD83 (National Spatial Reference System 2011)	1116	North American Vertical Datum 1988	5103
LD39271465.las	NAD83 (National Spatial Reference System 2011)	1116	North American Vertical Datum 1988	5103
LD39271468.las	NAD83 (National Spatial Reference System 2011)	1116	North American Vertical Datum 1988	5103
LD39271471.las	NAD83 (National Spatial Reference System 2011)	1116	North American Vertical Datum 1988	5103
LD39271474.las	NAD83 (National Spatial Reference System 2011)	1116	North American Vertical Datum 1988	5103
LD39271477.las	NAD83 (National Spatial Reference System 2011)	1116	North American Vertical Datum 1988	5103
LD39271480.las	NAD83 (National Spatial Reference System 2011)	1116	North American Vertical Datum 1988	5103
LD39271483.las	NAD83 (National Spatial Reference System 2011)	1116	North American Vertical Datum 1988	5103
LD39271486.las	NAD83 (National Spatial Reference System 2011)	1116	North American Vertical Datum 1988	5103
LD39271489.las	NAD83 (National Spatial Reference System 2011)	1116	North American Vertical Datum 1988	5103
LD39271492.las	NAD83 (National Spatial Reference System 2011)	1116	North American Vertical Datum 1988	5103
LD39271495.las	NAD83 (National Spatial Reference System 2011)	1116	North American Vertical Datum 1988	5103
LD39271498.las	NAD83 (National Spatial Reference System 2011)	1116	North American Vertical Datum 1988	5103
LD39271501.las	NAD83 (National Spatial Reference System 2011)	1116	North American Vertical Datum 1988	5103
LD39271504.las	NAD83 (National Spatial Reference System 2011)	1116	North American Vertical Datum 1988	5103
LD39271507.las	NAD83 (National Spatial Reference System 2011)	1116	North American Vertical Datum 1988	5103
LD39271510.las	NAD83 (National Spatial Reference System 2011)	1116	North American Vertical Datum 1988	5103
LD39271513.las	NAD83 (National Spatial Reference System 2011)	1116	North American Vertical Datum 1988	5103
LD39271516.las	NAD83 (National Spatial Reference System 2011)	1116	North American Vertical Datum 1988	5103
LD39271519.las	NAD83 (National Spatial Reference System 2011)	1116	North American Vertical Datum 1988	5103
LD39271522.las	NAD83 (National Spatial Reference System 2011)	1116	North American Vertical Datum 1988	5103
LD39271525.las	NAD83 (National Spatial Reference System 2011)	1116	North American Vertical Datum 1988	5103
LD39271528.las	NAD83 (National Spatial Reference System 2011)	1116	North American Vertical Datum 1988	5103
LD39271531.las	NAD83 (National Spatial Reference System 2011)	1116	North American Vertical Datum 1988	5103
LD39271534.las	NAD83 (National Spatial Reference System 2011)	1116	North American Vertical Datum 1988	5103
LD39271537.las	NAD83 (National Spatial Reference System 2011)	1116	North American Vertical Datum 1988	5103
LD39271540.las	NAD83 (National Spatial Reference System 2011)	1116	North American Vertical Datum 1988	5103
LD39271543.las	NAD83 (National Spatial Reference System 2011)	1116	North American Vertical Datum 1988	5103
LD39271546.las	NAD83 (National Spatial Reference System 2011)	1116	North American Vertical Datum 1988	5103
LD39271549.las	NAD83 (National Spatial Reference System 2011)	1116	North American Vertical Datum 1988	5103
LD39271552.las	NAD83 (National Spatial Reference System 2011)	1116	North American Vertical Datum 1988	5103

DPH-4 Report on Datums - continued

File	Horizontal Datum	EPSG Code	Vertical Datum	EPSG Code
LD39271555.las	NAD83 (National Spatial Reference System 2011)	1116	North American Vertical Datum 1988	5103
LD39271558.las	NAD83 (National Spatial Reference System 2011)	1116	North American Vertical Datum 1988	5103
LD39271561.las	NAD83 (National Spatial Reference System 2011)	1116	North American Vertical Datum 1988	5103
LD39271564.las	NAD83 (National Spatial Reference System 2011)	1116	North American Vertical Datum 1988	5103
LD39271567.las	NAD83 (National Spatial Reference System 2011)	1116	North American Vertical Datum 1988	5103
LD39271570.las	NAD83 (National Spatial Reference System 2011)	1116	North American Vertical Datum 1988	5103
LD39271573.las	NAD83 (National Spatial Reference System 2011)	1116	North American Vertical Datum 1988	5103
LD39271576.las	NAD83 (National Spatial Reference System 2011)	1116	North American Vertical Datum 1988	5103
LD39271579.las	NAD83 (National Spatial Reference System 2011)	1116	North American Vertical Datum 1988	5103
LD39271582.las	NAD83 (National Spatial Reference System 2011)	1116	North American Vertical Datum 1988	5103
LD39271585.las	NAD83 (National Spatial Reference System 2011)	1116	North American Vertical Datum 1988	5103
LD39271588.las	NAD83 (National Spatial Reference System 2011)	1116	North American Vertical Datum 1988	5103
LD39271591.las	NAD83 (National Spatial Reference System 2011)	1116	North American Vertical Datum 1988	5103
LD39271594.las	NAD83 (National Spatial Reference System 2011)	1116	North American Vertical Datum 1988	5103
LD39271597.las	NAD83 (National Spatial Reference System 2011)	1116	North American Vertical Datum 1988	5103
LD39271600.las	NAD83 (National Spatial Reference System 2011)	1116	North American Vertical Datum 1988	5103
LD39271603.las	NAD83 (National Spatial Reference System 2011)	1116	North American Vertical Datum 1988	5103
LD39271606.las	NAD83 (National Spatial Reference System 2011)	1116	North American Vertical Datum 1988	5103
LD39271609.las	NAD83 (National Spatial Reference System 2011)	1116	North American Vertical Datum 1988	5103
LD39271612.las	NAD83 (National Spatial Reference System 2011)	1116	North American Vertical Datum 1988	5103
LD39271615.las	NAD83 (National Spatial Reference System 2011)	1116	North American Vertical Datum 1988	5103
LD39271618.las	NAD83 (National Spatial Reference System 2011)	1116	North American Vertical Datum 1988	5103
LD39271621.las	NAD83 (National Spatial Reference System 2011)	1116	North American Vertical Datum 1988	5103
LD39271624.las	NAD83 (National Spatial Reference System 2011)	1116	North American Vertical Datum 1988	5103
LD39301339.las	NAD83 (National Spatial Reference System 2011)	1116	North American Vertical Datum 1988	5103
LD39301342.las	NAD83 (National Spatial Reference System 2011)	1116	North American Vertical Datum 1988	5103
LD39301345.las	NAD83 (National Spatial Reference System 2011)	1116	North American Vertical Datum 1988	5103
LD39301348.las	NAD83 (National Spatial Reference System 2011)	1116	North American Vertical Datum 1988	5103
LD39301351.las	NAD83 (National Spatial Reference System 2011)	1116	North American Vertical Datum 1988	5103
LD39301354.las	NAD83 (National Spatial Reference System 2011)	1116	North American Vertical Datum 1988	5103
LD39301357.las	NAD83 (National Spatial Reference System 2011)	1116	North American Vertical Datum 1988	5103
LD39301360.las	NAD83 (National Spatial Reference System 2011)	1116	North American Vertical Datum 1988	5103
LD39301363.las	NAD83 (National Spatial Reference System 2011)	1116	North American Vertical Datum 1988	5103
LD39301366.las	NAD83 (National Spatial Reference System 2011)	1116	North American Vertical Datum 1988	5103

DPH-4 Report on Datums - continued

File	Horizontal Datum	EPSG Code	Vertical Datum	EPSG Code
LD39301369.las	NAD83 (National Spatial Reference System 2011)	1116	North American Vertical Datum 1988	5103
LD39301372.las	NAD83 (National Spatial Reference System 2011)	1116	North American Vertical Datum 1988	5103
LD39301375.las	NAD83 (National Spatial Reference System 2011)	1116	North American Vertical Datum 1988	5103
LD39301378.las	NAD83 (National Spatial Reference System 2011)	1116	North American Vertical Datum 1988	5103
LD39301381.las	NAD83 (National Spatial Reference System 2011)	1116	North American Vertical Datum 1988	5103
LD39301384.las	NAD83 (National Spatial Reference System 2011)	1116	North American Vertical Datum 1988	5103
LD39301387.las	NAD83 (National Spatial Reference System 2011)	1116	North American Vertical Datum 1988	5103
LD39301390.las	NAD83 (National Spatial Reference System 2011)	1116	North American Vertical Datum 1988	5103
LD39301393.las	NAD83 (National Spatial Reference System 2011)	1116	North American Vertical Datum 1988	5103
LD39301396.las	NAD83 (National Spatial Reference System 2011)	1116	North American Vertical Datum 1988	5103
LD39301399.las	NAD83 (National Spatial Reference System 2011)	1116	North American Vertical Datum 1988	5103
LD39301402.las	NAD83 (National Spatial Reference System 2011)	1116	North American Vertical Datum 1988	5103
LD39301405.las	NAD83 (National Spatial Reference System 2011)	1116	North American Vertical Datum 1988	5103
LD39301408.las	NAD83 (National Spatial Reference System 2011)	1116	North American Vertical Datum 1988	5103
LD39301411.las	NAD83 (National Spatial Reference System 2011)	1116	North American Vertical Datum 1988	5103
LD39301414.las	NAD83 (National Spatial Reference System 2011)	1116	North American Vertical Datum 1988	5103
LD39301417.las	NAD83 (National Spatial Reference System 2011)	1116	North American Vertical Datum 1988	5103
LD39301420.las	NAD83 (National Spatial Reference System 2011)	1116	North American Vertical Datum 1988	5103
LD39301423.las	NAD83 (National Spatial Reference System 2011)	1116	North American Vertical Datum 1988	5103
LD39301426.las	NAD83 (National Spatial Reference System 2011)	1116	North American Vertical Datum 1988	5103
LD39301429.las	NAD83 (National Spatial Reference System 2011)	1116	North American Vertical Datum 1988	5103
LD39301432.las	NAD83 (National Spatial Reference System 2011)	1116	North American Vertical Datum 1988	5103
LD39301435.las	NAD83 (National Spatial Reference System 2011)	1116	North American Vertical Datum 1988	5103
LD39301438.las	NAD83 (National Spatial Reference System 2011)	1116	North American Vertical Datum 1988	5103
LD39301441.las	NAD83 (National Spatial Reference System 2011)	1116	North American Vertical Datum 1988	5103
LD39301444.las	NAD83 (National Spatial Reference System 2011)	1116	North American Vertical Datum 1988	5103
LD39301447.las	NAD83 (National Spatial Reference System 2011)	1116	North American Vertical Datum 1988	5103
LD39301450.las	NAD83 (National Spatial Reference System 2011)	1116	North American Vertical Datum 1988	5103
LD39301453.las	NAD83 (National Spatial Reference System 2011)	1116	North American Vertical Datum 1988	5103
LD39301456.las	NAD83 (National Spatial Reference System 2011)	1116	North American Vertical Datum 1988	5103
LD39301459.las	NAD83 (National Spatial Reference System 2011)	1116	North American Vertical Datum 1988	5103
LD39301462.las	NAD83 (National Spatial Reference System 2011)	1116	North American Vertical Datum 1988	5103
LD39301465.las	NAD83 (National Spatial Reference System 2011)	1116	North American Vertical Datum 1988	5103
LD39301468.las	NAD83 (National Spatial Reference System 2011)	1116	North American Vertical Datum 1988	5103

DPH-4 Report on Datums - continued

File	Horizontal Datum	EPSG Code	Vertical Datum	EPSG Code
LD39301471.las	NAD83 (National Spatial Reference System 2011)	1116	North American Vertical Datum 1988	5103
LD39301474.las	NAD83 (National Spatial Reference System 2011)	1116	North American Vertical Datum 1988	5103
LD39301477.las	NAD83 (National Spatial Reference System 2011)	1116	North American Vertical Datum 1988	5103
LD39301480.las	NAD83 (National Spatial Reference System 2011)	1116	North American Vertical Datum 1988	5103
LD39301483.las	NAD83 (National Spatial Reference System 2011)	1116	North American Vertical Datum 1988	5103
LD39301486.las	NAD83 (National Spatial Reference System 2011)	1116	North American Vertical Datum 1988	5103
LD39301489.las	NAD83 (National Spatial Reference System 2011)	1116	North American Vertical Datum 1988	5103
LD39301492.las	NAD83 (National Spatial Reference System 2011)	1116	North American Vertical Datum 1988	5103
LD39301495.las	NAD83 (National Spatial Reference System 2011)	1116	North American Vertical Datum 1988	5103
LD39301498.las	NAD83 (National Spatial Reference System 2011)	1116	North American Vertical Datum 1988	5103
LD39301501.las	NAD83 (National Spatial Reference System 2011)	1116	North American Vertical Datum 1988	5103
LD39301504.las	NAD83 (National Spatial Reference System 2011)	1116	North American Vertical Datum 1988	5103
LD39301507.las	NAD83 (National Spatial Reference System 2011)	1116	North American Vertical Datum 1988	5103
LD39301510.las	NAD83 (National Spatial Reference System 2011)	1116	North American Vertical Datum 1988	5103
LD39301513.las	NAD83 (National Spatial Reference System 2011)	1116	North American Vertical Datum 1988	5103
LD39301516.las	NAD83 (National Spatial Reference System 2011)	1116	North American Vertical Datum 1988	5103
LD39301519.las	NAD83 (National Spatial Reference System 2011)	1116	North American Vertical Datum 1988	5103
LD39301522.las	NAD83 (National Spatial Reference System 2011)	1116	North American Vertical Datum 1988	5103
LD39301525.las	NAD83 (National Spatial Reference System 2011)	1116	North American Vertical Datum 1988	5103
LD39301528.las	NAD83 (National Spatial Reference System 2011)	1116	North American Vertical Datum 1988	5103
LD39301531.las	NAD83 (National Spatial Reference System 2011)	1116	North American Vertical Datum 1988	5103
LD39301534.las	NAD83 (National Spatial Reference System 2011)	1116	North American Vertical Datum 1988	5103
LD39301537.las	NAD83 (National Spatial Reference System 2011)	1116	North American Vertical Datum 1988	5103
LD39301540.las	NAD83 (National Spatial Reference System 2011)	1116	North American Vertical Datum 1988	5103
LD39301543.las	NAD83 (National Spatial Reference System 2011)	1116	North American Vertical Datum 1988	5103
LD39301546.las	NAD83 (National Spatial Reference System 2011)	1116	North American Vertical Datum 1988	5103
LD39301549.las	NAD83 (National Spatial Reference System 2011)	1116	North American Vertical Datum 1988	5103
LD39301552.las	NAD83 (National Spatial Reference System 2011)	1116	North American Vertical Datum 1988	5103
LD39301555.las	NAD83 (National Spatial Reference System 2011)	1116	North American Vertical Datum 1988	5103
LD39301558.las	NAD83 (National Spatial Reference System 2011)	1116	North American Vertical Datum 1988	5103
LD39301561.las	NAD83 (National Spatial Reference System 2011)	1116	North American Vertical Datum 1988	5103
LD39301564.las	NAD83 (National Spatial Reference System 2011)	1116	North American Vertical Datum 1988	5103
LD39301567.las	NAD83 (National Spatial Reference System 2011)	1116	North American Vertical Datum 1988	5103
LD39301570.las	NAD83 (National Spatial Reference System 2011)	1116	North American Vertical Datum 1988	5103

DPH-4 Report on Datums - continued

File	Horizontal Datum	EPSG Code	Vertical Datum	EPSG Code
LD39301573.las	NAD83 (National Spatial Reference System 2011)	1116	North American Vertical Datum 1988	5103
LD39301576.las	NAD83 (National Spatial Reference System 2011)	1116	North American Vertical Datum 1988	5103
LD39301579.las	NAD83 (National Spatial Reference System 2011)	1116	North American Vertical Datum 1988	5103
LD39301582.las	NAD83 (National Spatial Reference System 2011)	1116	North American Vertical Datum 1988	5103
LD39301585.las	NAD83 (National Spatial Reference System 2011)	1116	North American Vertical Datum 1988	5103
LD39301588.las	NAD83 (National Spatial Reference System 2011)	1116	North American Vertical Datum 1988	5103
LD39301591.las	NAD83 (National Spatial Reference System 2011)	1116	North American Vertical Datum 1988	5103
LD39301594.las	NAD83 (National Spatial Reference System 2011)	1116	North American Vertical Datum 1988	5103
LD39301597.las	NAD83 (National Spatial Reference System 2011)	1116	North American Vertical Datum 1988	5103
LD39301600.las	NAD83 (National Spatial Reference System 2011)	1116	North American Vertical Datum 1988	5103
LD39301603.las	NAD83 (National Spatial Reference System 2011)	1116	North American Vertical Datum 1988	5103
LD39301606.las	NAD83 (National Spatial Reference System 2011)	1116	North American Vertical Datum 1988	5103
LD39301609.las	NAD83 (National Spatial Reference System 2011)	1116	North American Vertical Datum 1988	5103
LD39301612.las	NAD83 (National Spatial Reference System 2011)	1116	North American Vertical Datum 1988	5103
LD39301615.las	NAD83 (National Spatial Reference System 2011)	1116	North American Vertical Datum 1988	5103
LD39301618.las	NAD83 (National Spatial Reference System 2011)	1116	North American Vertical Datum 1988	5103
LD39301621.las	NAD83 (National Spatial Reference System 2011)	1116	North American Vertical Datum 1988	5103
LD39301624.las	NAD83 (National Spatial Reference System 2011)	1116	North American Vertical Datum 1988	5103
LD39331339.las	NAD83 (National Spatial Reference System 2011)	1116	North American Vertical Datum 1988	5103
LD39331342.las	NAD83 (National Spatial Reference System 2011)	1116	North American Vertical Datum 1988	5103
LD39331345.las	NAD83 (National Spatial Reference System 2011)	1116	North American Vertical Datum 1988	5103
LD39331348.las	NAD83 (National Spatial Reference System 2011)	1116	North American Vertical Datum 1988	5103
LD39331351.las	NAD83 (National Spatial Reference System 2011)	1116	North American Vertical Datum 1988	5103
LD39331354.las	NAD83 (National Spatial Reference System 2011)	1116	North American Vertical Datum 1988	5103
LD39331357.las	NAD83 (National Spatial Reference System 2011)	1116	North American Vertical Datum 1988	5103
LD39331360.las	NAD83 (National Spatial Reference System 2011)	1116	North American Vertical Datum 1988	5103
LD39331363.las	NAD83 (National Spatial Reference System 2011)	1116	North American Vertical Datum 1988	5103
LD39331366.las	NAD83 (National Spatial Reference System 2011)	1116	North American Vertical Datum 1988	5103
LD39331369.las	NAD83 (National Spatial Reference System 2011)	1116	North American Vertical Datum 1988	5103
LD39331372.las	NAD83 (National Spatial Reference System 2011)	1116	North American Vertical Datum 1988	5103
LD39331375.las	NAD83 (National Spatial Reference System 2011)	1116	North American Vertical Datum 1988	5103
LD39331378.las	NAD83 (National Spatial Reference System 2011)	1116	North American Vertical Datum 1988	5103
LD39331381.las	NAD83 (National Spatial Reference System 2011)	1116	North American Vertical Datum 1988	5103
LD39331384.las	NAD83 (National Spatial Reference System 2011)	1116	North American Vertical Datum 1988	5103

DPH-4 Report on Datums - continued

File	Horizontal Datum	EPSG Code	Vertical Datum	EPSG Code
LD39331387.las	NAD83 (National Spatial Reference System 2011)	1116	North American Vertical Datum 1988	5103
LD39331390.las	NAD83 (National Spatial Reference System 2011)	1116	North American Vertical Datum 1988	5103
LD39331393.las	NAD83 (National Spatial Reference System 2011)	1116	North American Vertical Datum 1988	5103
LD39331396.las	NAD83 (National Spatial Reference System 2011)	1116	North American Vertical Datum 1988	5103
LD39331399.las	NAD83 (National Spatial Reference System 2011)	1116	North American Vertical Datum 1988	5103
LD39331402.las	NAD83 (National Spatial Reference System 2011)	1116	North American Vertical Datum 1988	5103
LD39331405.las	NAD83 (National Spatial Reference System 2011)	1116	North American Vertical Datum 1988	5103
LD39331408.las	NAD83 (National Spatial Reference System 2011)	1116	North American Vertical Datum 1988	5103
LD39331411.las	NAD83 (National Spatial Reference System 2011)	1116	North American Vertical Datum 1988	5103
LD39331414.las	NAD83 (National Spatial Reference System 2011)	1116	North American Vertical Datum 1988	5103
LD39331417.las	NAD83 (National Spatial Reference System 2011)	1116	North American Vertical Datum 1988	5103
LD39331420.las	NAD83 (National Spatial Reference System 2011)	1116	North American Vertical Datum 1988	5103
LD39331423.las	NAD83 (National Spatial Reference System 2011)	1116	North American Vertical Datum 1988	5103
LD39331426.las	NAD83 (National Spatial Reference System 2011)	1116	North American Vertical Datum 1988	5103
LD39331429.las	NAD83 (National Spatial Reference System 2011)	1116	North American Vertical Datum 1988	5103
LD39331432.las	NAD83 (National Spatial Reference System 2011)	1116	North American Vertical Datum 1988	5103
LD39331435.las	NAD83 (National Spatial Reference System 2011)	1116	North American Vertical Datum 1988	5103
LD39331438.las	NAD83 (National Spatial Reference System 2011)	1116	North American Vertical Datum 1988	5103
LD39331441.las	NAD83 (National Spatial Reference System 2011)	1116	North American Vertical Datum 1988	5103
LD39331444.las	NAD83 (National Spatial Reference System 2011)	1116	North American Vertical Datum 1988	5103
LD39331447.las	NAD83 (National Spatial Reference System 2011)	1116	North American Vertical Datum 1988	5103
LD39331450.las	NAD83 (National Spatial Reference System 2011)	1116	North American Vertical Datum 1988	5103
LD39331453.las	NAD83 (National Spatial Reference System 2011)	1116	North American Vertical Datum 1988	5103
LD39331456.las	NAD83 (National Spatial Reference System 2011)	1116	North American Vertical Datum 1988	5103
LD39331459.las	NAD83 (National Spatial Reference System 2011)	1116	North American Vertical Datum 1988	5103
LD39331462.las	NAD83 (National Spatial Reference System 2011)	1116	North American Vertical Datum 1988	5103
LD39331465.las	NAD83 (National Spatial Reference System 2011)	1116	North American Vertical Datum 1988	5103
LD39331468.las	NAD83 (National Spatial Reference System 2011)	1116	North American Vertical Datum 1988	5103
LD39331471.las	NAD83 (National Spatial Reference System 2011)	1116	North American Vertical Datum 1988	5103
LD39331474.las	NAD83 (National Spatial Reference System 2011)	1116	North American Vertical Datum 1988	5103
LD39331477.las	NAD83 (National Spatial Reference System 2011)	1116	North American Vertical Datum 1988	5103
LD39331480.las	NAD83 (National Spatial Reference System 2011)	1116	North American Vertical Datum 1988	5103
LD39331483.las	NAD83 (National Spatial Reference System 2011)	1116	North American Vertical Datum 1988	5103
LD39331486.las	NAD83 (National Spatial Reference System 2011)	1116	North American Vertical Datum 1988	5103

DPH-4 Report on Datums - continued

File	Horizontal Datum	EPSG Code	Vertical Datum	EPSG Code
LD39331489.las	NAD83 (National Spatial Reference System 2011)	1116	North American Vertical Datum 1988	5103
LD39331492.las	NAD83 (National Spatial Reference System 2011)	1116	North American Vertical Datum 1988	5103
LD39331495.las	NAD83 (National Spatial Reference System 2011)	1116	North American Vertical Datum 1988	5103
LD39331498.las	NAD83 (National Spatial Reference System 2011)	1116	North American Vertical Datum 1988	5103
LD39331501.las	NAD83 (National Spatial Reference System 2011)	1116	North American Vertical Datum 1988	5103
LD39331504.las	NAD83 (National Spatial Reference System 2011)	1116	North American Vertical Datum 1988	5103
LD39331507.las	NAD83 (National Spatial Reference System 2011)	1116	North American Vertical Datum 1988	5103
LD39331510.las	NAD83 (National Spatial Reference System 2011)	1116	North American Vertical Datum 1988	5103
LD39331513.las	NAD83 (National Spatial Reference System 2011)	1116	North American Vertical Datum 1988	5103
LD39331516.las	NAD83 (National Spatial Reference System 2011)	1116	North American Vertical Datum 1988	5103
LD39331519.las	NAD83 (National Spatial Reference System 2011)	1116	North American Vertical Datum 1988	5103
LD39331522.las	NAD83 (National Spatial Reference System 2011)	1116	North American Vertical Datum 1988	5103
LD39331525.las	NAD83 (National Spatial Reference System 2011)	1116	North American Vertical Datum 1988	5103
LD39331528.las	NAD83 (National Spatial Reference System 2011)	1116	North American Vertical Datum 1988	5103
LD39331531.las	NAD83 (National Spatial Reference System 2011)	1116	North American Vertical Datum 1988	5103
LD39331534.las	NAD83 (National Spatial Reference System 2011)	1116	North American Vertical Datum 1988	5103
LD39331537.las	NAD83 (National Spatial Reference System 2011)	1116	North American Vertical Datum 1988	5103
LD39331540.las	NAD83 (National Spatial Reference System 2011)	1116	North American Vertical Datum 1988	5103
LD39331543.las	NAD83 (National Spatial Reference System 2011)	1116	North American Vertical Datum 1988	5103
LD39331546.las	NAD83 (National Spatial Reference System 2011)	1116	North American Vertical Datum 1988	5103
LD39331549.las	NAD83 (National Spatial Reference System 2011)	1116	North American Vertical Datum 1988	5103
LD39331552.las	NAD83 (National Spatial Reference System 2011)	1116	North American Vertical Datum 1988	5103
LD39331555.las	NAD83 (National Spatial Reference System 2011)	1116	North American Vertical Datum 1988	5103
LD39331558.las	NAD83 (National Spatial Reference System 2011)	1116	North American Vertical Datum 1988	5103
LD39331561.las	NAD83 (National Spatial Reference System 2011)	1116	North American Vertical Datum 1988	5103
LD39331564.las	NAD83 (National Spatial Reference System 2011)	1116	North American Vertical Datum 1988	5103
LD39331567.las	NAD83 (National Spatial Reference System 2011)	1116	North American Vertical Datum 1988	5103
LD39331570.las	NAD83 (National Spatial Reference System 2011)	1116	North American Vertical Datum 1988	5103
LD39331573.las	NAD83 (National Spatial Reference System 2011)	1116	North American Vertical Datum 1988	5103
LD39331576.las	NAD83 (National Spatial Reference System 2011)	1116	North American Vertical Datum 1988	5103
LD39331579.las	NAD83 (National Spatial Reference System 2011)	1116	North American Vertical Datum 1988	5103
LD39331582.las	NAD83 (National Spatial Reference System 2011)	1116	North American Vertical Datum 1988	5103
LD39331585.las	NAD83 (National Spatial Reference System 2011)	1116	North American Vertical Datum 1988	5103
LD39331588.las	NAD83 (National Spatial Reference System 2011)	1116	North American Vertical Datum 1988	5103

DPH-4 Report on Datums - continued

File	Horizontal Datum	EPSG Code	Vertical Datum	EPSG Code
LD39331591.las	NAD83 (National Spatial Reference System 2011)	1116	North American Vertical Datum 1988	5103
LD39331594.las	NAD83 (National Spatial Reference System 2011)	1116	North American Vertical Datum 1988	5103
LD39331597.las	NAD83 (National Spatial Reference System 2011)	1116	North American Vertical Datum 1988	5103
LD39331600.las	NAD83 (National Spatial Reference System 2011)	1116	North American Vertical Datum 1988	5103
LD39331603.las	NAD83 (National Spatial Reference System 2011)	1116	North American Vertical Datum 1988	5103
LD39331606.las	NAD83 (National Spatial Reference System 2011)	1116	North American Vertical Datum 1988	5103
LD39331609.las	NAD83 (National Spatial Reference System 2011)	1116	North American Vertical Datum 1988	5103
LD39331612.las	NAD83 (National Spatial Reference System 2011)	1116	North American Vertical Datum 1988	5103
LD39331615.las	NAD83 (National Spatial Reference System 2011)	1116	North American Vertical Datum 1988	5103
LD39331618.las	NAD83 (National Spatial Reference System 2011)	1116	North American Vertical Datum 1988	5103
LD39331621.las	NAD83 (National Spatial Reference System 2011)	1116	North American Vertical Datum 1988	5103
LD39331624.las	NAD83 (National Spatial Reference System 2011)	1116	North American Vertical Datum 1988	5103
LD39361339.las	NAD83 (National Spatial Reference System 2011)	1116	North American Vertical Datum 1988	5103
LD39361342.las	NAD83 (National Spatial Reference System 2011)	1116	North American Vertical Datum 1988	5103
LD39361345.las	NAD83 (National Spatial Reference System 2011)	1116	North American Vertical Datum 1988	5103
LD39361348.las	NAD83 (National Spatial Reference System 2011)	1116	North American Vertical Datum 1988	5103
LD39361351.las	NAD83 (National Spatial Reference System 2011)	1116	North American Vertical Datum 1988	5103
LD39361354.las	NAD83 (National Spatial Reference System 2011)	1116	North American Vertical Datum 1988	5103
LD39361357.las	NAD83 (National Spatial Reference System 2011)	1116	North American Vertical Datum 1988	5103
LD39361360.las	NAD83 (National Spatial Reference System 2011)	1116	North American Vertical Datum 1988	5103
LD39361363.las	NAD83 (National Spatial Reference System 2011)	1116	North American Vertical Datum 1988	5103
LD39361366.las	NAD83 (National Spatial Reference System 2011)	1116	North American Vertical Datum 1988	5103
LD39361369.las	NAD83 (National Spatial Reference System 2011)	1116	North American Vertical Datum 1988	5103
LD39361372.las	NAD83 (National Spatial Reference System 2011)	1116	North American Vertical Datum 1988	5103
LD39361375.las	NAD83 (National Spatial Reference System 2011)	1116	North American Vertical Datum 1988	5103
LD39361378.las	NAD83 (National Spatial Reference System 2011)	1116	North American Vertical Datum 1988	5103
LD39361381.las	NAD83 (National Spatial Reference System 2011)	1116	North American Vertical Datum 1988	5103
LD39361384.las	NAD83 (National Spatial Reference System 2011)	1116	North American Vertical Datum 1988	5103
LD39361387.las	NAD83 (National Spatial Reference System 2011)	1116	North American Vertical Datum 1988	5103
LD39361390.las	NAD83 (National Spatial Reference System 2011)	1116	North American Vertical Datum 1988	5103
LD39361393.las	NAD83 (National Spatial Reference System 2011)	1116	North American Vertical Datum 1988	5103
LD39361396.las	NAD83 (National Spatial Reference System 2011)	1116	North American Vertical Datum 1988	5103
LD39361399.las	NAD83 (National Spatial Reference System 2011)	1116	North American Vertical Datum 1988	5103
LD39361402.las	NAD83 (National Spatial Reference System 2011)	1116	North American Vertical Datum 1988	5103

DPH-4 Report on Datums - continued

File	Horizontal Datum	EPSG Code	Vertical Datum	EPSG Code
LD39361405.las	NAD83 (National Spatial Reference System 2011)	1116	North American Vertical Datum 1988	5103
LD39361408.las	NAD83 (National Spatial Reference System 2011)	1116	North American Vertical Datum 1988	5103
LD39361411.las	NAD83 (National Spatial Reference System 2011)	1116	North American Vertical Datum 1988	5103
LD39361414.las	NAD83 (National Spatial Reference System 2011)	1116	North American Vertical Datum 1988	5103
LD39361417.las	NAD83 (National Spatial Reference System 2011)	1116	North American Vertical Datum 1988	5103
LD39361420.las	NAD83 (National Spatial Reference System 2011)	1116	North American Vertical Datum 1988	5103
LD39361423.las	NAD83 (National Spatial Reference System 2011)	1116	North American Vertical Datum 1988	5103
LD39361426.las	NAD83 (National Spatial Reference System 2011)	1116	North American Vertical Datum 1988	5103
LD39361429.las	NAD83 (National Spatial Reference System 2011)	1116	North American Vertical Datum 1988	5103
LD39361432.las	NAD83 (National Spatial Reference System 2011)	1116	North American Vertical Datum 1988	5103
LD39361435.las	NAD83 (National Spatial Reference System 2011)	1116	North American Vertical Datum 1988	5103
LD39361438.las	NAD83 (National Spatial Reference System 2011)	1116	North American Vertical Datum 1988	5103
LD39361441.las	NAD83 (National Spatial Reference System 2011)	1116	North American Vertical Datum 1988	5103
LD39361444.las	NAD83 (National Spatial Reference System 2011)	1116	North American Vertical Datum 1988	5103
LD39361447.las	NAD83 (National Spatial Reference System 2011)	1116	North American Vertical Datum 1988	5103
LD39361450.las	NAD83 (National Spatial Reference System 2011)	1116	North American Vertical Datum 1988	5103
LD39361453.las	NAD83 (National Spatial Reference System 2011)	1116	North American Vertical Datum 1988	5103
LD39361456.las	NAD83 (National Spatial Reference System 2011)	1116	North American Vertical Datum 1988	5103
LD39361459.las	NAD83 (National Spatial Reference System 2011)	1116	North American Vertical Datum 1988	5103
LD39361462.las	NAD83 (National Spatial Reference System 2011)	1116	North American Vertical Datum 1988	5103
LD39361465.las	NAD83 (National Spatial Reference System 2011)	1116	North American Vertical Datum 1988	5103
LD39361468.las	NAD83 (National Spatial Reference System 2011)	1116	North American Vertical Datum 1988	5103
LD39361471.las	NAD83 (National Spatial Reference System 2011)	1116	North American Vertical Datum 1988	5103
LD39361474.las	NAD83 (National Spatial Reference System 2011)	1116	North American Vertical Datum 1988	5103
LD39361477.las	NAD83 (National Spatial Reference System 2011)	1116	North American Vertical Datum 1988	5103
LD39361480.las	NAD83 (National Spatial Reference System 2011)	1116	North American Vertical Datum 1988	5103
LD39361483.las	NAD83 (National Spatial Reference System 2011)	1116	North American Vertical Datum 1988	5103
LD39361486.las	NAD83 (National Spatial Reference System 2011)	1116	North American Vertical Datum 1988	5103
LD39361489.las	NAD83 (National Spatial Reference System 2011)	1116	North American Vertical Datum 1988	5103
LD39361492.las	NAD83 (National Spatial Reference System 2011)	1116	North American Vertical Datum 1988	5103
LD39361495.las	NAD83 (National Spatial Reference System 2011)	1116	North American Vertical Datum 1988	5103
LD39361498.las	NAD83 (National Spatial Reference System 2011)	1116	North American Vertical Datum 1988	5103
LD39361501.las	NAD83 (National Spatial Reference System 2011)	1116	North American Vertical Datum 1988	5103
LD39361504.las	NAD83 (National Spatial Reference System 2011)	1116	North American Vertical Datum 1988	5103

DPH-4 Report on Datums - continued

File	Horizontal Datum	EPSG Code	Vertical Datum	EPSG Code
LD39361507.las	NAD83 (National Spatial Reference System 2011)	1116	North American Vertical Datum 1988	5103
LD39361510.las	NAD83 (National Spatial Reference System 2011)	1116	North American Vertical Datum 1988	5103
LD39361513.las	NAD83 (National Spatial Reference System 2011)	1116	North American Vertical Datum 1988	5103
LD39361516.las	NAD83 (National Spatial Reference System 2011)	1116	North American Vertical Datum 1988	5103
LD39361519.las	NAD83 (National Spatial Reference System 2011)	1116	North American Vertical Datum 1988	5103
LD39361522.las	NAD83 (National Spatial Reference System 2011)	1116	North American Vertical Datum 1988	5103
LD39361525.las	NAD83 (National Spatial Reference System 2011)	1116	North American Vertical Datum 1988	5103
LD39361528.las	NAD83 (National Spatial Reference System 2011)	1116	North American Vertical Datum 1988	5103
LD39361531.las	NAD83 (National Spatial Reference System 2011)	1116	North American Vertical Datum 1988	5103
LD39361534.las	NAD83 (National Spatial Reference System 2011)	1116	North American Vertical Datum 1988	5103
LD39361537.las	NAD83 (National Spatial Reference System 2011)	1116	North American Vertical Datum 1988	5103
LD39361540.las	NAD83 (National Spatial Reference System 2011)	1116	North American Vertical Datum 1988	5103
LD39361543.las	NAD83 (National Spatial Reference System 2011)	1116	North American Vertical Datum 1988	5103
LD39361546.las	NAD83 (National Spatial Reference System 2011)	1116	North American Vertical Datum 1988	5103
LD39361549.las	NAD83 (National Spatial Reference System 2011)	1116	North American Vertical Datum 1988	5103
LD39361552.las	NAD83 (National Spatial Reference System 2011)	1116	North American Vertical Datum 1988	5103
LD39361555.las	NAD83 (National Spatial Reference System 2011)	1116	North American Vertical Datum 1988	5103
LD39361558.las	NAD83 (National Spatial Reference System 2011)	1116	North American Vertical Datum 1988	5103
LD39361561.las	NAD83 (National Spatial Reference System 2011)	1116	North American Vertical Datum 1988	5103
LD39361564.las	NAD83 (National Spatial Reference System 2011)	1116	North American Vertical Datum 1988	5103
LD39361567.las	NAD83 (National Spatial Reference System 2011)	1116	North American Vertical Datum 1988	5103
LD39361570.las	NAD83 (National Spatial Reference System 2011)	1116	North American Vertical Datum 1988	5103
LD39361573.las	NAD83 (National Spatial Reference System 2011)	1116	North American Vertical Datum 1988	5103
LD39361576.las	NAD83 (National Spatial Reference System 2011)	1116	North American Vertical Datum 1988	5103
LD39361579.las	NAD83 (National Spatial Reference System 2011)	1116	North American Vertical Datum 1988	5103
LD39361582.las	NAD83 (National Spatial Reference System 2011)	1116	North American Vertical Datum 1988	5103
LD39361585.las	NAD83 (National Spatial Reference System 2011)	1116	North American Vertical Datum 1988	5103
LD39361588.las	NAD83 (National Spatial Reference System 2011)	1116	North American Vertical Datum 1988	5103
LD39361591.las	NAD83 (National Spatial Reference System 2011)	1116	North American Vertical Datum 1988	5103
LD39361594.las	NAD83 (National Spatial Reference System 2011)	1116	North American Vertical Datum 1988	5103
LD39361597.las	NAD83 (National Spatial Reference System 2011)	1116	North American Vertical Datum 1988	5103
LD39361600.las	NAD83 (National Spatial Reference System 2011)	1116	North American Vertical Datum 1988	5103
LD39361603.las	NAD83 (National Spatial Reference System 2011)	1116	North American Vertical Datum 1988	5103
LD39361606.las	NAD83 (National Spatial Reference System 2011)	1116	North American Vertical Datum 1988	5103

DPH-4 Report on Datums - continued

File	Horizontal Datum	EPSG Code	Vertical Datum	EPSG Code
LD39361609.las	NAD83 (National Spatial Reference System 2011)	1116	North American Vertical Datum 1988	5103
LD39361612.las	NAD83 (National Spatial Reference System 2011)	1116	North American Vertical Datum 1988	5103
LD39361615.las	NAD83 (National Spatial Reference System 2011)	1116	North American Vertical Datum 1988	5103
LD39361618.las	NAD83 (National Spatial Reference System 2011)	1116	North American Vertical Datum 1988	5103
LD39361621.las	NAD83 (National Spatial Reference System 2011)	1116	North American Vertical Datum 1988	5103
LD39361624.las	NAD83 (National Spatial Reference System 2011)	1116	North American Vertical Datum 1988	5103
LD39391339.las	NAD83 (National Spatial Reference System 2011)	1116	North American Vertical Datum 1988	5103
LD39391342.las	NAD83 (National Spatial Reference System 2011)	1116	North American Vertical Datum 1988	5103
LD39391345.las	NAD83 (National Spatial Reference System 2011)	1116	North American Vertical Datum 1988	5103
LD39391348.las	NAD83 (National Spatial Reference System 2011)	1116	North American Vertical Datum 1988	5103
LD39391351.las	NAD83 (National Spatial Reference System 2011)	1116	North American Vertical Datum 1988	5103
LD39391354.las	NAD83 (National Spatial Reference System 2011)	1116	North American Vertical Datum 1988	5103
LD39391357.las	NAD83 (National Spatial Reference System 2011)	1116	North American Vertical Datum 1988	5103
LD39391360.las	NAD83 (National Spatial Reference System 2011)	1116	North American Vertical Datum 1988	5103
LD39391363.las	NAD83 (National Spatial Reference System 2011)	1116	North American Vertical Datum 1988	5103
LD39391366.las	NAD83 (National Spatial Reference System 2011)	1116	North American Vertical Datum 1988	5103
LD39391369.las	NAD83 (National Spatial Reference System 2011)	1116	North American Vertical Datum 1988	5103
LD39391372.las	NAD83 (National Spatial Reference System 2011)	1116	North American Vertical Datum 1988	5103
LD39391375.las	NAD83 (National Spatial Reference System 2011)	1116	North American Vertical Datum 1988	5103
LD39391378.las	NAD83 (National Spatial Reference System 2011)	1116	North American Vertical Datum 1988	5103
LD39391381.las	NAD83 (National Spatial Reference System 2011)	1116	North American Vertical Datum 1988	5103
LD39391384.las	NAD83 (National Spatial Reference System 2011)	1116	North American Vertical Datum 1988	5103
LD39391387.las	NAD83 (National Spatial Reference System 2011)	1116	North American Vertical Datum 1988	5103
LD39391390.las	NAD83 (National Spatial Reference System 2011)	1116	North American Vertical Datum 1988	5103
LD39391393.las	NAD83 (National Spatial Reference System 2011)	1116	North American Vertical Datum 1988	5103
LD39391396.las	NAD83 (National Spatial Reference System 2011)	1116	North American Vertical Datum 1988	5103
LD39391399.las	NAD83 (National Spatial Reference System 2011)	1116	North American Vertical Datum 1988	5103
LD39391402.las	NAD83 (National Spatial Reference System 2011)	1116	North American Vertical Datum 1988	5103
LD39391405.las	NAD83 (National Spatial Reference System 2011)	1116	North American Vertical Datum 1988	5103
LD39391408.las	NAD83 (National Spatial Reference System 2011)	1116	North American Vertical Datum 1988	5103
LD39391411.las	NAD83 (National Spatial Reference System 2011)	1116	North American Vertical Datum 1988	5103
LD39391414.las	NAD83 (National Spatial Reference System 2011)	1116	North American Vertical Datum 1988	5103
LD39391417.las	NAD83 (National Spatial Reference System 2011)	1116	North American Vertical Datum 1988	5103
LD39391420.las	NAD83 (National Spatial Reference System 2011)	1116	North American Vertical Datum 1988	5103

DPH-4 Report on Datums - continued

File	Horizontal Datum	EPSG Code	Vertical Datum	EPSG Code
LD39391423.las	NAD83 (National Spatial Reference System 2011)	1116	North American Vertical Datum 1988	5103
LD39391426.las	NAD83 (National Spatial Reference System 2011)	1116	North American Vertical Datum 1988	5103
LD39391429.las	NAD83 (National Spatial Reference System 2011)	1116	North American Vertical Datum 1988	5103
LD39391432.las	NAD83 (National Spatial Reference System 2011)	1116	North American Vertical Datum 1988	5103
LD39391435.las	NAD83 (National Spatial Reference System 2011)	1116	North American Vertical Datum 1988	5103
LD39391438.las	NAD83 (National Spatial Reference System 2011)	1116	North American Vertical Datum 1988	5103
LD39391441.las	NAD83 (National Spatial Reference System 2011)	1116	North American Vertical Datum 1988	5103
LD39391444.las	NAD83 (National Spatial Reference System 2011)	1116	North American Vertical Datum 1988	5103
LD39391447.las	NAD83 (National Spatial Reference System 2011)	1116	North American Vertical Datum 1988	5103
LD39391450.las	NAD83 (National Spatial Reference System 2011)	1116	North American Vertical Datum 1988	5103
LD39391453.las	NAD83 (National Spatial Reference System 2011)	1116	North American Vertical Datum 1988	5103
LD39391456.las	NAD83 (National Spatial Reference System 2011)	1116	North American Vertical Datum 1988	5103
LD39391459.las	NAD83 (National Spatial Reference System 2011)	1116	North American Vertical Datum 1988	5103
LD39391462.las	NAD83 (National Spatial Reference System 2011)	1116	North American Vertical Datum 1988	5103
LD39391465.las	NAD83 (National Spatial Reference System 2011)	1116	North American Vertical Datum 1988	5103
LD39391468.las	NAD83 (National Spatial Reference System 2011)	1116	North American Vertical Datum 1988	5103
LD39391471.las	NAD83 (National Spatial Reference System 2011)	1116	North American Vertical Datum 1988	5103
LD39391474.las	NAD83 (National Spatial Reference System 2011)	1116	North American Vertical Datum 1988	5103
LD39391477.las	NAD83 (National Spatial Reference System 2011)	1116	North American Vertical Datum 1988	5103
LD39391480.las	NAD83 (National Spatial Reference System 2011)	1116	North American Vertical Datum 1988	5103
LD39391483.las	NAD83 (National Spatial Reference System 2011)	1116	North American Vertical Datum 1988	5103
LD39391486.las	NAD83 (National Spatial Reference System 2011)	1116	North American Vertical Datum 1988	5103
LD39391489.las	NAD83 (National Spatial Reference System 2011)	1116	North American Vertical Datum 1988	5103
LD39391492.las	NAD83 (National Spatial Reference System 2011)	1116	North American Vertical Datum 1988	5103
LD39391495.las	NAD83 (National Spatial Reference System 2011)	1116	North American Vertical Datum 1988	5103
LD39391498.las	NAD83 (National Spatial Reference System 2011)	1116	North American Vertical Datum 1988	5103
LD39391501.las	NAD83 (National Spatial Reference System 2011)	1116	North American Vertical Datum 1988	5103
LD39391504.las	NAD83 (National Spatial Reference System 2011)	1116	North American Vertical Datum 1988	5103
LD39391507.las	NAD83 (National Spatial Reference System 2011)	1116	North American Vertical Datum 1988	5103
LD39391510.las	NAD83 (National Spatial Reference System 2011)	1116	North American Vertical Datum 1988	5103
LD39391513.las	NAD83 (National Spatial Reference System 2011)	1116	North American Vertical Datum 1988	5103
LD39391516.las	NAD83 (National Spatial Reference System 2011)	1116	North American Vertical Datum 1988	5103
LD39391519.las	NAD83 (National Spatial Reference System 2011)	1116	North American Vertical Datum 1988	5103
LD39391522.las	NAD83 (National Spatial Reference System 2011)	1116	North American Vertical Datum 1988	5103

DPH-4 Report on Datums - continued

File	Horizontal Datum	EPSG Code	Vertical Datum	EPSG Code
LD39391525.las	NAD83 (National Spatial Reference System 2011)	1116	North American Vertical Datum 1988	5103
LD39391528.las	NAD83 (National Spatial Reference System 2011)	1116	North American Vertical Datum 1988	5103
LD39391531.las	NAD83 (National Spatial Reference System 2011)	1116	North American Vertical Datum 1988	5103
LD39391534.las	NAD83 (National Spatial Reference System 2011)	1116	North American Vertical Datum 1988	5103
LD39391537.las	NAD83 (National Spatial Reference System 2011)	1116	North American Vertical Datum 1988	5103
LD39391540.las	NAD83 (National Spatial Reference System 2011)	1116	North American Vertical Datum 1988	5103
LD39391543.las	NAD83 (National Spatial Reference System 2011)	1116	North American Vertical Datum 1988	5103
LD39391546.las	NAD83 (National Spatial Reference System 2011)	1116	North American Vertical Datum 1988	5103
LD39391549.las	NAD83 (National Spatial Reference System 2011)	1116	North American Vertical Datum 1988	5103
LD39391552.las	NAD83 (National Spatial Reference System 2011)	1116	North American Vertical Datum 1988	5103
LD39391555.las	NAD83 (National Spatial Reference System 2011)	1116	North American Vertical Datum 1988	5103
LD39391558.las	NAD83 (National Spatial Reference System 2011)	1116	North American Vertical Datum 1988	5103
LD39391561.las	NAD83 (National Spatial Reference System 2011)	1116	North American Vertical Datum 1988	5103
LD39391564.las	NAD83 (National Spatial Reference System 2011)	1116	North American Vertical Datum 1988	5103
LD39391567.las	NAD83 (National Spatial Reference System 2011)	1116	North American Vertical Datum 1988	5103
LD39391570.las	NAD83 (National Spatial Reference System 2011)	1116	North American Vertical Datum 1988	5103
LD39391573.las	NAD83 (National Spatial Reference System 2011)	1116	North American Vertical Datum 1988	5103
LD39391576.las	NAD83 (National Spatial Reference System 2011)	1116	North American Vertical Datum 1988	5103
LD39391579.las	NAD83 (National Spatial Reference System 2011)	1116	North American Vertical Datum 1988	5103
LD39391582.las	NAD83 (National Spatial Reference System 2011)	1116	North American Vertical Datum 1988	5103
LD39391585.las	NAD83 (National Spatial Reference System 2011)	1116	North American Vertical Datum 1988	5103
LD39391588.las	NAD83 (National Spatial Reference System 2011)	1116	North American Vertical Datum 1988	5103
LD39391591.las	NAD83 (National Spatial Reference System 2011)	1116	North American Vertical Datum 1988	5103
LD39391594.las	NAD83 (National Spatial Reference System 2011)	1116	North American Vertical Datum 1988	5103
LD39391597.las	NAD83 (National Spatial Reference System 2011)	1116	North American Vertical Datum 1988	5103
LD39391600.las	NAD83 (National Spatial Reference System 2011)	1116	North American Vertical Datum 1988	5103
LD39391603.las	NAD83 (National Spatial Reference System 2011)	1116	North American Vertical Datum 1988	5103
LD39391606.las	NAD83 (National Spatial Reference System 2011)	1116	North American Vertical Datum 1988	5103
LD39391609.las	NAD83 (National Spatial Reference System 2011)	1116	North American Vertical Datum 1988	5103
LD39391612.las	NAD83 (National Spatial Reference System 2011)	1116	North American Vertical Datum 1988	5103
LD39391615.las	NAD83 (National Spatial Reference System 2011)	1116	North American Vertical Datum 1988	5103
LD39391618.las	NAD83 (National Spatial Reference System 2011)	1116	North American Vertical Datum 1988	5103
LD39391621.las	NAD83 (National Spatial Reference System 2011)	1116	North American Vertical Datum 1988	5103
LD39391624.las	NAD83 (National Spatial Reference System 2011)	1116	North American Vertical Datum 1988	5103

DPH-4 Report on Datums - continued

File	Horizontal Datum	EPSG Code	Vertical Datum	EPSG Code
LD39421339.las	NAD83 (National Spatial Reference System 2011)	1116	North American Vertical Datum 1988	5103
LD39421342.las	NAD83 (National Spatial Reference System 2011)	1116	North American Vertical Datum 1988	5103
LD39421345.las	NAD83 (National Spatial Reference System 2011)	1116	North American Vertical Datum 1988	5103
LD39421348.las	NAD83 (National Spatial Reference System 2011)	1116	North American Vertical Datum 1988	5103
LD39421351.las	NAD83 (National Spatial Reference System 2011)	1116	North American Vertical Datum 1988	5103
LD39421354.las	NAD83 (National Spatial Reference System 2011)	1116	North American Vertical Datum 1988	5103
LD39421357.las	NAD83 (National Spatial Reference System 2011)	1116	North American Vertical Datum 1988	5103
LD39421360.las	NAD83 (National Spatial Reference System 2011)	1116	North American Vertical Datum 1988	5103
LD39421363.las	NAD83 (National Spatial Reference System 2011)	1116	North American Vertical Datum 1988	5103
LD39421366.las	NAD83 (National Spatial Reference System 2011)	1116	North American Vertical Datum 1988	5103
LD39421369.las	NAD83 (National Spatial Reference System 2011)	1116	North American Vertical Datum 1988	5103
LD39421372.las	NAD83 (National Spatial Reference System 2011)	1116	North American Vertical Datum 1988	5103
LD39421375.las	NAD83 (National Spatial Reference System 2011)	1116	North American Vertical Datum 1988	5103
LD39421378.las	NAD83 (National Spatial Reference System 2011)	1116	North American Vertical Datum 1988	5103
LD39421381.las	NAD83 (National Spatial Reference System 2011)	1116	North American Vertical Datum 1988	5103
LD39421384.las	NAD83 (National Spatial Reference System 2011)	1116	North American Vertical Datum 1988	5103
LD39421387.las	NAD83 (National Spatial Reference System 2011)	1116	North American Vertical Datum 1988	5103
LD39421390.las	NAD83 (National Spatial Reference System 2011)	1116	North American Vertical Datum 1988	5103
LD39421393.las	NAD83 (National Spatial Reference System 2011)	1116	North American Vertical Datum 1988	5103
LD39421396.las	NAD83 (National Spatial Reference System 2011)	1116	North American Vertical Datum 1988	5103
LD39421399.las	NAD83 (National Spatial Reference System 2011)	1116	North American Vertical Datum 1988	5103
LD39421402.las	NAD83 (National Spatial Reference System 2011)	1116	North American Vertical Datum 1988	5103
LD39421405.las	NAD83 (National Spatial Reference System 2011)	1116	North American Vertical Datum 1988	5103
LD39421408.las	NAD83 (National Spatial Reference System 2011)	1116	North American Vertical Datum 1988	5103
LD39421411.las	NAD83 (National Spatial Reference System 2011)	1116	North American Vertical Datum 1988	5103
LD39421414.las	NAD83 (National Spatial Reference System 2011)	1116	North American Vertical Datum 1988	5103
LD39421417.las	NAD83 (National Spatial Reference System 2011)	1116	North American Vertical Datum 1988	5103
LD39421420.las	NAD83 (National Spatial Reference System 2011)	1116	North American Vertical Datum 1988	5103
LD39421423.las	NAD83 (National Spatial Reference System 2011)	1116	North American Vertical Datum 1988	5103
LD39421426.las	NAD83 (National Spatial Reference System 2011)	1116	North American Vertical Datum 1988	5103
LD39421429.las	NAD83 (National Spatial Reference System 2011)	1116	North American Vertical Datum 1988	5103
LD39421432.las	NAD83 (National Spatial Reference System 2011)	1116	North American Vertical Datum 1988	5103
LD39421435.las	NAD83 (National Spatial Reference System 2011)	1116	North American Vertical Datum 1988	5103
LD39421438.las	NAD83 (National Spatial Reference System 2011)	1116	North American Vertical Datum 1988	5103

DPH-4 Report on Datums - continued

File	Horizontal Datum	EPSG Code	Vertical Datum	EPSG Code
LD39421441.las	NAD83 (National Spatial Reference System 2011)	1116	North American Vertical Datum 1988	5103
LD39421444.las	NAD83 (National Spatial Reference System 2011)	1116	North American Vertical Datum 1988	5103
LD39421447.las	NAD83 (National Spatial Reference System 2011)	1116	North American Vertical Datum 1988	5103
LD39421450.las	NAD83 (National Spatial Reference System 2011)	1116	North American Vertical Datum 1988	5103
LD39421453.las	NAD83 (National Spatial Reference System 2011)	1116	North American Vertical Datum 1988	5103
LD39421456.las	NAD83 (National Spatial Reference System 2011)	1116	North American Vertical Datum 1988	5103
LD39421459.las	NAD83 (National Spatial Reference System 2011)	1116	North American Vertical Datum 1988	5103
LD39421462.las	NAD83 (National Spatial Reference System 2011)	1116	North American Vertical Datum 1988	5103
LD39421465.las	NAD83 (National Spatial Reference System 2011)	1116	North American Vertical Datum 1988	5103
LD39421468.las	NAD83 (National Spatial Reference System 2011)	1116	North American Vertical Datum 1988	5103
LD39421471.las	NAD83 (National Spatial Reference System 2011)	1116	North American Vertical Datum 1988	5103
LD39421474.las	NAD83 (National Spatial Reference System 2011)	1116	North American Vertical Datum 1988	5103
LD39421477.las	NAD83 (National Spatial Reference System 2011)	1116	North American Vertical Datum 1988	5103
LD39421480.las	NAD83 (National Spatial Reference System 2011)	1116	North American Vertical Datum 1988	5103
LD39421483.las	NAD83 (National Spatial Reference System 2011)	1116	North American Vertical Datum 1988	5103
LD39421486.las	NAD83 (National Spatial Reference System 2011)	1116	North American Vertical Datum 1988	5103
LD39421489.las	NAD83 (National Spatial Reference System 2011)	1116	North American Vertical Datum 1988	5103
LD39421492.las	NAD83 (National Spatial Reference System 2011)	1116	North American Vertical Datum 1988	5103
LD39421495.las	NAD83 (National Spatial Reference System 2011)	1116	North American Vertical Datum 1988	5103
LD39421498.las	NAD83 (National Spatial Reference System 2011)	1116	North American Vertical Datum 1988	5103
LD39421501.las	NAD83 (National Spatial Reference System 2011)	1116	North American Vertical Datum 1988	5103
LD39421504.las	NAD83 (National Spatial Reference System 2011)	1116	North American Vertical Datum 1988	5103
LD39421507.las	NAD83 (National Spatial Reference System 2011)	1116	North American Vertical Datum 1988	5103
LD39421510.las	NAD83 (National Spatial Reference System 2011)	1116	North American Vertical Datum 1988	5103
LD39421513.las	NAD83 (National Spatial Reference System 2011)	1116	North American Vertical Datum 1988	5103
LD39421516.las	NAD83 (National Spatial Reference System 2011)	1116	North American Vertical Datum 1988	5103
LD39421519.las	NAD83 (National Spatial Reference System 2011)	1116	North American Vertical Datum 1988	5103
LD39421522.las	NAD83 (National Spatial Reference System 2011)	1116	North American Vertical Datum 1988	5103
LD39421525.las	NAD83 (National Spatial Reference System 2011)	1116	North American Vertical Datum 1988	5103
LD39421528.las	NAD83 (National Spatial Reference System 2011)	1116	North American Vertical Datum 1988	5103
LD39421531.las	NAD83 (National Spatial Reference System 2011)	1116	North American Vertical Datum 1988	5103
LD39421534.las	NAD83 (National Spatial Reference System 2011)	1116	North American Vertical Datum 1988	5103
LD39421537.las	NAD83 (National Spatial Reference System 2011)	1116	North American Vertical Datum 1988	5103
LD39421540.las	NAD83 (National Spatial Reference System 2011)	1116	North American Vertical Datum 1988	5103

DPH-4 Report on Datums - continued

File	Horizontal Datum	EPSG Code	Vertical Datum	EPSG Code
LD39421543.las	NAD83 (National Spatial Reference System 2011)	1116	North American Vertical Datum 1988	5103
LD39421546.las	NAD83 (National Spatial Reference System 2011)	1116	North American Vertical Datum 1988	5103
LD39421549.las	NAD83 (National Spatial Reference System 2011)	1116	North American Vertical Datum 1988	5103
LD39421552.las	NAD83 (National Spatial Reference System 2011)	1116	North American Vertical Datum 1988	5103
LD39421555.las	NAD83 (National Spatial Reference System 2011)	1116	North American Vertical Datum 1988	5103
LD39421558.las	NAD83 (National Spatial Reference System 2011)	1116	North American Vertical Datum 1988	5103
LD39421561.las	NAD83 (National Spatial Reference System 2011)	1116	North American Vertical Datum 1988	5103
LD39421564.las	NAD83 (National Spatial Reference System 2011)	1116	North American Vertical Datum 1988	5103
LD39421567.las	NAD83 (National Spatial Reference System 2011)	1116	North American Vertical Datum 1988	5103
LD39421570.las	NAD83 (National Spatial Reference System 2011)	1116	North American Vertical Datum 1988	5103
LD39421573.las	NAD83 (National Spatial Reference System 2011)	1116	North American Vertical Datum 1988	5103
LD39421576.las	NAD83 (National Spatial Reference System 2011)	1116	North American Vertical Datum 1988	5103
LD39421579.las	NAD83 (National Spatial Reference System 2011)	1116	North American Vertical Datum 1988	5103
LD39421582.las	NAD83 (National Spatial Reference System 2011)	1116	North American Vertical Datum 1988	5103
LD39421585.las	NAD83 (National Spatial Reference System 2011)	1116	North American Vertical Datum 1988	5103
LD39421588.las	NAD83 (National Spatial Reference System 2011)	1116	North American Vertical Datum 1988	5103
LD39421591.las	NAD83 (National Spatial Reference System 2011)	1116	North American Vertical Datum 1988	5103
LD39421594.las	NAD83 (National Spatial Reference System 2011)	1116	North American Vertical Datum 1988	5103
LD39421597.las	NAD83 (National Spatial Reference System 2011)	1116	North American Vertical Datum 1988	5103
LD39421600.las	NAD83 (National Spatial Reference System 2011)	1116	North American Vertical Datum 1988	5103
LD39421603.las	NAD83 (National Spatial Reference System 2011)	1116	North American Vertical Datum 1988	5103
LD39421606.las	NAD83 (National Spatial Reference System 2011)	1116	North American Vertical Datum 1988	5103
LD39421609.las	NAD83 (National Spatial Reference System 2011)	1116	North American Vertical Datum 1988	5103
LD39421612.las	NAD83 (National Spatial Reference System 2011)	1116	North American Vertical Datum 1988	5103
LD39421615.las	NAD83 (National Spatial Reference System 2011)	1116	North American Vertical Datum 1988	5103
LD39421618.las	NAD83 (National Spatial Reference System 2011)	1116	North American Vertical Datum 1988	5103
LD39421621.las	NAD83 (National Spatial Reference System 2011)	1116	North American Vertical Datum 1988	5103
LD39421624.las	NAD83 (National Spatial Reference System 2011)	1116	North American Vertical Datum 1988	5103
LD39451339.las	NAD83 (National Spatial Reference System 2011)	1116	North American Vertical Datum 1988	5103
LD39451342.las	NAD83 (National Spatial Reference System 2011)	1116	North American Vertical Datum 1988	5103
LD39451345.las	NAD83 (National Spatial Reference System 2011)	1116	North American Vertical Datum 1988	5103
LD39451348.las	NAD83 (National Spatial Reference System 2011)	1116	North American Vertical Datum 1988	5103
LD39451351.las	NAD83 (National Spatial Reference System 2011)	1116	North American Vertical Datum 1988	5103
LD39451354.las	NAD83 (National Spatial Reference System 2011)	1116	North American Vertical Datum 1988	5103

DPH-4 Report on Datums - continued

File	Horizontal Datum	EPSG Code	Vertical Datum	EPSG Code
LD39451357.las	NAD83 (National Spatial Reference System 2011)	1116	North American Vertical Datum 1988	5103
LD39451360.las	NAD83 (National Spatial Reference System 2011)	1116	North American Vertical Datum 1988	5103
LD39451363.las	NAD83 (National Spatial Reference System 2011)	1116	North American Vertical Datum 1988	5103
LD39451366.las	NAD83 (National Spatial Reference System 2011)	1116	North American Vertical Datum 1988	5103
LD39451369.las	NAD83 (National Spatial Reference System 2011)	1116	North American Vertical Datum 1988	5103
LD39451372.las	NAD83 (National Spatial Reference System 2011)	1116	North American Vertical Datum 1988	5103
LD39451375.las	NAD83 (National Spatial Reference System 2011)	1116	North American Vertical Datum 1988	5103
LD39451378.las	NAD83 (National Spatial Reference System 2011)	1116	North American Vertical Datum 1988	5103
LD39451381.las	NAD83 (National Spatial Reference System 2011)	1116	North American Vertical Datum 1988	5103
LD39451384.las	NAD83 (National Spatial Reference System 2011)	1116	North American Vertical Datum 1988	5103
LD39451387.las	NAD83 (National Spatial Reference System 2011)	1116	North American Vertical Datum 1988	5103
LD39451390.las	NAD83 (National Spatial Reference System 2011)	1116	North American Vertical Datum 1988	5103
LD39451393.las	NAD83 (National Spatial Reference System 2011)	1116	North American Vertical Datum 1988	5103
LD39451396.las	NAD83 (National Spatial Reference System 2011)	1116	North American Vertical Datum 1988	5103
LD39451399.las	NAD83 (National Spatial Reference System 2011)	1116	North American Vertical Datum 1988	5103
LD39451402.las	NAD83 (National Spatial Reference System 2011)	1116	North American Vertical Datum 1988	5103
LD39451405.las	NAD83 (National Spatial Reference System 2011)	1116	North American Vertical Datum 1988	5103
LD39451408.las	NAD83 (National Spatial Reference System 2011)	1116	North American Vertical Datum 1988	5103
LD39451411.las	NAD83 (National Spatial Reference System 2011)	1116	North American Vertical Datum 1988	5103
LD39451414.las	NAD83 (National Spatial Reference System 2011)	1116	North American Vertical Datum 1988	5103
LD39451417.las	NAD83 (National Spatial Reference System 2011)	1116	North American Vertical Datum 1988	5103
LD39451420.las	NAD83 (National Spatial Reference System 2011)	1116	North American Vertical Datum 1988	5103
LD39451423.las	NAD83 (National Spatial Reference System 2011)	1116	North American Vertical Datum 1988	5103
LD39451426.las	NAD83 (National Spatial Reference System 2011)	1116	North American Vertical Datum 1988	5103
LD39451429.las	NAD83 (National Spatial Reference System 2011)	1116	North American Vertical Datum 1988	5103
LD39451432.las	NAD83 (National Spatial Reference System 2011)	1116	North American Vertical Datum 1988	5103
LD39451435.las	NAD83 (National Spatial Reference System 2011)	1116	North American Vertical Datum 1988	5103
LD39451438.las	NAD83 (National Spatial Reference System 2011)	1116	North American Vertical Datum 1988	5103
LD39451441.las	NAD83 (National Spatial Reference System 2011)	1116	North American Vertical Datum 1988	5103
LD39451444.las	NAD83 (National Spatial Reference System 2011)	1116	North American Vertical Datum 1988	5103
LD39451447.las	NAD83 (National Spatial Reference System 2011)	1116	North American Vertical Datum 1988	5103
LD39451450.las	NAD83 (National Spatial Reference System 2011)	1116	North American Vertical Datum 1988	5103
LD39451453.las	NAD83 (National Spatial Reference System 2011)	1116	North American Vertical Datum 1988	5103
LD39451456.las	NAD83 (National Spatial Reference System 2011)	1116	North American Vertical Datum 1988	5103

DPH-4 Report on Datums - continued

File	Horizontal Datum	EPSG Code	Vertical Datum	EPSG Code
LD39451459.las	NAD83 (National Spatial Reference System 2011)	1116	North American Vertical Datum 1988	5103
LD39451462.las	NAD83 (National Spatial Reference System 2011)	1116	North American Vertical Datum 1988	5103
LD39451465.las	NAD83 (National Spatial Reference System 2011)	1116	North American Vertical Datum 1988	5103
LD39451468.las	NAD83 (National Spatial Reference System 2011)	1116	North American Vertical Datum 1988	5103
LD39451471.las	NAD83 (National Spatial Reference System 2011)	1116	North American Vertical Datum 1988	5103
LD39451474.las	NAD83 (National Spatial Reference System 2011)	1116	North American Vertical Datum 1988	5103
LD39451477.las	NAD83 (National Spatial Reference System 2011)	1116	North American Vertical Datum 1988	5103
LD39451480.las	NAD83 (National Spatial Reference System 2011)	1116	North American Vertical Datum 1988	5103
LD39451483.las	NAD83 (National Spatial Reference System 2011)	1116	North American Vertical Datum 1988	5103
LD39451486.las	NAD83 (National Spatial Reference System 2011)	1116	North American Vertical Datum 1988	5103
LD39451489.las	NAD83 (National Spatial Reference System 2011)	1116	North American Vertical Datum 1988	5103
LD39451492.las	NAD83 (National Spatial Reference System 2011)	1116	North American Vertical Datum 1988	5103
LD39451495.las	NAD83 (National Spatial Reference System 2011)	1116	North American Vertical Datum 1988	5103
LD39451498.las	NAD83 (National Spatial Reference System 2011)	1116	North American Vertical Datum 1988	5103
LD39451501.las	NAD83 (National Spatial Reference System 2011)	1116	North American Vertical Datum 1988	5103
LD39451504.las	NAD83 (National Spatial Reference System 2011)	1116	North American Vertical Datum 1988	5103
LD39451507.las	NAD83 (National Spatial Reference System 2011)	1116	North American Vertical Datum 1988	5103
LD39451510.las	NAD83 (National Spatial Reference System 2011)	1116	North American Vertical Datum 1988	5103
LD39451513.las	NAD83 (National Spatial Reference System 2011)	1116	North American Vertical Datum 1988	5103
LD39451516.las	NAD83 (National Spatial Reference System 2011)	1116	North American Vertical Datum 1988	5103
LD39451519.las	NAD83 (National Spatial Reference System 2011)	1116	North American Vertical Datum 1988	5103
LD39451522.las	NAD83 (National Spatial Reference System 2011)	1116	North American Vertical Datum 1988	5103
LD39451525.las	NAD83 (National Spatial Reference System 2011)	1116	North American Vertical Datum 1988	5103
LD39451528.las	NAD83 (National Spatial Reference System 2011)	1116	North American Vertical Datum 1988	5103
LD39451531.las	NAD83 (National Spatial Reference System 2011)	1116	North American Vertical Datum 1988	5103
LD39451534.las	NAD83 (National Spatial Reference System 2011)	1116	North American Vertical Datum 1988	5103
LD39451537.las	NAD83 (National Spatial Reference System 2011)	1116	North American Vertical Datum 1988	5103
LD39451540.las	NAD83 (National Spatial Reference System 2011)	1116	North American Vertical Datum 1988	5103
LD39451543.las	NAD83 (National Spatial Reference System 2011)	1116	North American Vertical Datum 1988	5103
LD39451546.las	NAD83 (National Spatial Reference System 2011)	1116	North American Vertical Datum 1988	5103
LD39451549.las	NAD83 (National Spatial Reference System 2011)	1116	North American Vertical Datum 1988	5103
LD39451552.las	NAD83 (National Spatial Reference System 2011)	1116	North American Vertical Datum 1988	5103
LD39451555.las	NAD83 (National Spatial Reference System 2011)	1116	North American Vertical Datum 1988	5103
LD39451558.las	NAD83 (National Spatial Reference System 2011)	1116	North American Vertical Datum 1988	5103

DPH-4 Report on Datums - continued

File	Horizontal Datum	EPSG Code	Vertical Datum	EPSG Code
LD39451561.las	NAD83 (National Spatial Reference System 2011)	1116	North American Vertical Datum 1988	5103
LD39451564.las	NAD83 (National Spatial Reference System 2011)	1116	North American Vertical Datum 1988	5103
LD39451567.las	NAD83 (National Spatial Reference System 2011)	1116	North American Vertical Datum 1988	5103
LD39451570.las	NAD83 (National Spatial Reference System 2011)	1116	North American Vertical Datum 1988	5103
LD39451573.las	NAD83 (National Spatial Reference System 2011)	1116	North American Vertical Datum 1988	5103
LD39451576.las	NAD83 (National Spatial Reference System 2011)	1116	North American Vertical Datum 1988	5103
LD39451579.las	NAD83 (National Spatial Reference System 2011)	1116	North American Vertical Datum 1988	5103
LD39451582.las	NAD83 (National Spatial Reference System 2011)	1116	North American Vertical Datum 1988	5103
LD39451585.las	NAD83 (National Spatial Reference System 2011)	1116	North American Vertical Datum 1988	5103
LD39451588.las	NAD83 (National Spatial Reference System 2011)	1116	North American Vertical Datum 1988	5103
LD39451591.las	NAD83 (National Spatial Reference System 2011)	1116	North American Vertical Datum 1988	5103
LD39451594.las	NAD83 (National Spatial Reference System 2011)	1116	North American Vertical Datum 1988	5103
LD39451597.las	NAD83 (National Spatial Reference System 2011)	1116	North American Vertical Datum 1988	5103
LD39451600.las	NAD83 (National Spatial Reference System 2011)	1116	North American Vertical Datum 1988	5103
LD39451603.las	NAD83 (National Spatial Reference System 2011)	1116	North American Vertical Datum 1988	5103
LD39451606.las	NAD83 (National Spatial Reference System 2011)	1116	North American Vertical Datum 1988	5103
LD39451609.las	NAD83 (National Spatial Reference System 2011)	1116	North American Vertical Datum 1988	5103
LD39451612.las	NAD83 (National Spatial Reference System 2011)	1116	North American Vertical Datum 1988	5103
LD39451615.las	NAD83 (National Spatial Reference System 2011)	1116	North American Vertical Datum 1988	5103
LD39451618.las	NAD83 (National Spatial Reference System 2011)	1116	North American Vertical Datum 1988	5103
LD39451621.las	NAD83 (National Spatial Reference System 2011)	1116	North American Vertical Datum 1988	5103
LD39451624.las	NAD83 (National Spatial Reference System 2011)	1116	North American Vertical Datum 1988	5103
LD39481339.las	NAD83 (National Spatial Reference System 2011)	1116	North American Vertical Datum 1988	5103
LD39481342.las	NAD83 (National Spatial Reference System 2011)	1116	North American Vertical Datum 1988	5103
LD39481345.las	NAD83 (National Spatial Reference System 2011)	1116	North American Vertical Datum 1988	5103
LD39481348.las	NAD83 (National Spatial Reference System 2011)	1116	North American Vertical Datum 1988	5103
LD39481351.las	NAD83 (National Spatial Reference System 2011)	1116	North American Vertical Datum 1988	5103
LD39481354.las	NAD83 (National Spatial Reference System 2011)	1116	North American Vertical Datum 1988	5103
LD39481357.las	NAD83 (National Spatial Reference System 2011)	1116	North American Vertical Datum 1988	5103
LD39481360.las	NAD83 (National Spatial Reference System 2011)	1116	North American Vertical Datum 1988	5103
LD39481363.las	NAD83 (National Spatial Reference System 2011)	1116	North American Vertical Datum 1988	5103
LD39481366.las	NAD83 (National Spatial Reference System 2011)	1116	North American Vertical Datum 1988	5103
LD39481369.las	NAD83 (National Spatial Reference System 2011)	1116	North American Vertical Datum 1988	5103
LD39481372.las	NAD83 (National Spatial Reference System 2011)	1116	North American Vertical Datum 1988	5103

DPH-4 Report on Datums - continued

File	Horizontal Datum	EPSG Code	Vertical Datum	EPSG Code
LD39481375.las	NAD83 (National Spatial Reference System 2011)	1116	North American Vertical Datum 1988	5103
LD39481378.las	NAD83 (National Spatial Reference System 2011)	1116	North American Vertical Datum 1988	5103
LD39481381.las	NAD83 (National Spatial Reference System 2011)	1116	North American Vertical Datum 1988	5103
LD39481384.las	NAD83 (National Spatial Reference System 2011)	1116	North American Vertical Datum 1988	5103
LD39481387.las	NAD83 (National Spatial Reference System 2011)	1116	North American Vertical Datum 1988	5103
LD39481390.las	NAD83 (National Spatial Reference System 2011)	1116	North American Vertical Datum 1988	5103
LD39481393.las	NAD83 (National Spatial Reference System 2011)	1116	North American Vertical Datum 1988	5103
LD39481396.las	NAD83 (National Spatial Reference System 2011)	1116	North American Vertical Datum 1988	5103
LD39481399.las	NAD83 (National Spatial Reference System 2011)	1116	North American Vertical Datum 1988	5103
LD39481402.las	NAD83 (National Spatial Reference System 2011)	1116	North American Vertical Datum 1988	5103
LD39481405.las	NAD83 (National Spatial Reference System 2011)	1116	North American Vertical Datum 1988	5103
LD39481408.las	NAD83 (National Spatial Reference System 2011)	1116	North American Vertical Datum 1988	5103
LD39481411.las	NAD83 (National Spatial Reference System 2011)	1116	North American Vertical Datum 1988	5103
LD39481414.las	NAD83 (National Spatial Reference System 2011)	1116	North American Vertical Datum 1988	5103
LD39481417.las	NAD83 (National Spatial Reference System 2011)	1116	North American Vertical Datum 1988	5103
LD39481420.las	NAD83 (National Spatial Reference System 2011)	1116	North American Vertical Datum 1988	5103
LD39481423.las	NAD83 (National Spatial Reference System 2011)	1116	North American Vertical Datum 1988	5103
LD39481426.las	NAD83 (National Spatial Reference System 2011)	1116	North American Vertical Datum 1988	5103
LD39481429.las	NAD83 (National Spatial Reference System 2011)	1116	North American Vertical Datum 1988	5103
LD39481432.las	NAD83 (National Spatial Reference System 2011)	1116	North American Vertical Datum 1988	5103
LD39481435.las	NAD83 (National Spatial Reference System 2011)	1116	North American Vertical Datum 1988	5103
LD39481438.las	NAD83 (National Spatial Reference System 2011)	1116	North American Vertical Datum 1988	5103
LD39481441.las	NAD83 (National Spatial Reference System 2011)	1116	North American Vertical Datum 1988	5103
LD39481444.las	NAD83 (National Spatial Reference System 2011)	1116	North American Vertical Datum 1988	5103
LD39481447.las	NAD83 (National Spatial Reference System 2011)	1116	North American Vertical Datum 1988	5103
LD39481450.las	NAD83 (National Spatial Reference System 2011)	1116	North American Vertical Datum 1988	5103
LD39481453.las	NAD83 (National Spatial Reference System 2011)	1116	North American Vertical Datum 1988	5103
LD39481456.las	NAD83 (National Spatial Reference System 2011)	1116	North American Vertical Datum 1988	5103
LD39481459.las	NAD83 (National Spatial Reference System 2011)	1116	North American Vertical Datum 1988	5103
LD39481462.las	NAD83 (National Spatial Reference System 2011)	1116	North American Vertical Datum 1988	5103
LD39481465.las	NAD83 (National Spatial Reference System 2011)	1116	North American Vertical Datum 1988	5103
LD39481468.las	NAD83 (National Spatial Reference System 2011)	1116	North American Vertical Datum 1988	5103
LD39481471.las	NAD83 (National Spatial Reference System 2011)	1116	North American Vertical Datum 1988	5103
LD39481474.las	NAD83 (National Spatial Reference System 2011)	1116	North American Vertical Datum 1988	5103

DPH-4 Report on Datums - continued

File	Horizontal Datum	EPSG Code	Vertical Datum	EPSG Code
LD39481477.las	NAD83 (National Spatial Reference System 2011)	1116	North American Vertical Datum 1988	5103
LD39481480.las	NAD83 (National Spatial Reference System 2011)	1116	North American Vertical Datum 1988	5103
LD39481483.las	NAD83 (National Spatial Reference System 2011)	1116	North American Vertical Datum 1988	5103
LD39481486.las	NAD83 (National Spatial Reference System 2011)	1116	North American Vertical Datum 1988	5103
LD39481489.las	NAD83 (National Spatial Reference System 2011)	1116	North American Vertical Datum 1988	5103
LD39481492.las	NAD83 (National Spatial Reference System 2011)	1116	North American Vertical Datum 1988	5103
LD39481495.las	NAD83 (National Spatial Reference System 2011)	1116	North American Vertical Datum 1988	5103
LD39481498.las	NAD83 (National Spatial Reference System 2011)	1116	North American Vertical Datum 1988	5103
LD39481501.las	NAD83 (National Spatial Reference System 2011)	1116	North American Vertical Datum 1988	5103
LD39481504.las	NAD83 (National Spatial Reference System 2011)	1116	North American Vertical Datum 1988	5103
LD39481507.las	NAD83 (National Spatial Reference System 2011)	1116	North American Vertical Datum 1988	5103
LD39481510.las	NAD83 (National Spatial Reference System 2011)	1116	North American Vertical Datum 1988	5103
LD39481513.las	NAD83 (National Spatial Reference System 2011)	1116	North American Vertical Datum 1988	5103
LD39481516.las	NAD83 (National Spatial Reference System 2011)	1116	North American Vertical Datum 1988	5103
LD39481519.las	NAD83 (National Spatial Reference System 2011)	1116	North American Vertical Datum 1988	5103
LD39481522.las	NAD83 (National Spatial Reference System 2011)	1116	North American Vertical Datum 1988	5103
LD39481525.las	NAD83 (National Spatial Reference System 2011)	1116	North American Vertical Datum 1988	5103
LD39481528.las	NAD83 (National Spatial Reference System 2011)	1116	North American Vertical Datum 1988	5103
LD39481531.las	NAD83 (National Spatial Reference System 2011)	1116	North American Vertical Datum 1988	5103
LD39481534.las	NAD83 (National Spatial Reference System 2011)	1116	North American Vertical Datum 1988	5103
LD39481537.las	NAD83 (National Spatial Reference System 2011)	1116	North American Vertical Datum 1988	5103
LD39481540.las	NAD83 (National Spatial Reference System 2011)	1116	North American Vertical Datum 1988	5103
LD39481543.las	NAD83 (National Spatial Reference System 2011)	1116	North American Vertical Datum 1988	5103
LD39481546.las	NAD83 (National Spatial Reference System 2011)	1116	North American Vertical Datum 1988	5103
LD39481549.las	NAD83 (National Spatial Reference System 2011)	1116	North American Vertical Datum 1988	5103
LD39481552.las	NAD83 (National Spatial Reference System 2011)	1116	North American Vertical Datum 1988	5103
LD39481555.las	NAD83 (National Spatial Reference System 2011)	1116	North American Vertical Datum 1988	5103
LD39481558.las	NAD83 (National Spatial Reference System 2011)	1116	North American Vertical Datum 1988	5103
LD39481561.las	NAD83 (National Spatial Reference System 2011)	1116	North American Vertical Datum 1988	5103
LD39481564.las	NAD83 (National Spatial Reference System 2011)	1116	North American Vertical Datum 1988	5103
LD39481567.las	NAD83 (National Spatial Reference System 2011)	1116	North American Vertical Datum 1988	5103
LD39481570.las	NAD83 (National Spatial Reference System 2011)	1116	North American Vertical Datum 1988	5103
LD39481573.las	NAD83 (National Spatial Reference System 2011)	1116	North American Vertical Datum 1988	5103
LD39481576.las	NAD83 (National Spatial Reference System 2011)	1116	North American Vertical Datum 1988	5103

DPH-4 Report on Datums - continued

File	Horizontal Datum	EPSG Code	Vertical Datum	EPSG Code
LD39481579.las	NAD83 (National Spatial Reference System 2011)	1116	North American Vertical Datum 1988	5103
LD39481582.las	NAD83 (National Spatial Reference System 2011)	1116	North American Vertical Datum 1988	5103
LD39481585.las	NAD83 (National Spatial Reference System 2011)	1116	North American Vertical Datum 1988	5103
LD39481588.las	NAD83 (National Spatial Reference System 2011)	1116	North American Vertical Datum 1988	5103
LD39481591.las	NAD83 (National Spatial Reference System 2011)	1116	North American Vertical Datum 1988	5103
LD39481594.las	NAD83 (National Spatial Reference System 2011)	1116	North American Vertical Datum 1988	5103
LD39481597.las	NAD83 (National Spatial Reference System 2011)	1116	North American Vertical Datum 1988	5103
LD39481600.las	NAD83 (National Spatial Reference System 2011)	1116	North American Vertical Datum 1988	5103
LD39481603.las	NAD83 (National Spatial Reference System 2011)	1116	North American Vertical Datum 1988	5103
LD39481606.las	NAD83 (National Spatial Reference System 2011)	1116	North American Vertical Datum 1988	5103
LD39481609.las	NAD83 (National Spatial Reference System 2011)	1116	North American Vertical Datum 1988	5103
LD39481612.las	NAD83 (National Spatial Reference System 2011)	1116	North American Vertical Datum 1988	5103
LD39481615.las	NAD83 (National Spatial Reference System 2011)	1116	North American Vertical Datum 1988	5103
LD39481618.las	NAD83 (National Spatial Reference System 2011)	1116	North American Vertical Datum 1988	5103
LD39481621.las	NAD83 (National Spatial Reference System 2011)	1116	North American Vertical Datum 1988	5103
LD39481624.las	NAD83 (National Spatial Reference System 2011)	1116	North American Vertical Datum 1988	5103
LD39511339.las	NAD83 (National Spatial Reference System 2011)	1116	North American Vertical Datum 1988	5103
LD39511342.las	NAD83 (National Spatial Reference System 2011)	1116	North American Vertical Datum 1988	5103
LD39511345.las	NAD83 (National Spatial Reference System 2011)	1116	North American Vertical Datum 1988	5103
LD39511348.las	NAD83 (National Spatial Reference System 2011)	1116	North American Vertical Datum 1988	5103
LD39511351.las	NAD83 (National Spatial Reference System 2011)	1116	North American Vertical Datum 1988	5103
LD39511354.las	NAD83 (National Spatial Reference System 2011)	1116	North American Vertical Datum 1988	5103
LD39511357.las	NAD83 (National Spatial Reference System 2011)	1116	North American Vertical Datum 1988	5103
LD39511360.las	NAD83 (National Spatial Reference System 2011)	1116	North American Vertical Datum 1988	5103
LD39511363.las	NAD83 (National Spatial Reference System 2011)	1116	North American Vertical Datum 1988	5103
LD39511366.las	NAD83 (National Spatial Reference System 2011)	1116	North American Vertical Datum 1988	5103
LD39511369.las	NAD83 (National Spatial Reference System 2011)	1116	North American Vertical Datum 1988	5103
LD39511372.las	NAD83 (National Spatial Reference System 2011)	1116	North American Vertical Datum 1988	5103
LD39511375.las	NAD83 (National Spatial Reference System 2011)	1116	North American Vertical Datum 1988	5103
LD39511378.las	NAD83 (National Spatial Reference System 2011)	1116	North American Vertical Datum 1988	5103
LD39511381.las	NAD83 (National Spatial Reference System 2011)	1116	North American Vertical Datum 1988	5103
LD39511384.las	NAD83 (National Spatial Reference System 2011)	1116	North American Vertical Datum 1988	5103
LD39511387.las	NAD83 (National Spatial Reference System 2011)	1116	North American Vertical Datum 1988	5103
LD39511390.las	NAD83 (National Spatial Reference System 2011)	1116	North American Vertical Datum 1988	5103

DPH-4 Report on Datums - continued

File	Horizontal Datum	EPSG Code	Vertical Datum	EPSG Code
LD39511393.las	NAD83 (National Spatial Reference System 2011)	1116	North American Vertical Datum 1988	5103
LD39511396.las	NAD83 (National Spatial Reference System 2011)	1116	North American Vertical Datum 1988	5103
LD39511399.las	NAD83 (National Spatial Reference System 2011)	1116	North American Vertical Datum 1988	5103
LD39511402.las	NAD83 (National Spatial Reference System 2011)	1116	North American Vertical Datum 1988	5103
LD39511405.las	NAD83 (National Spatial Reference System 2011)	1116	North American Vertical Datum 1988	5103
LD39511408.las	NAD83 (National Spatial Reference System 2011)	1116	North American Vertical Datum 1988	5103
LD39511411.las	NAD83 (National Spatial Reference System 2011)	1116	North American Vertical Datum 1988	5103
LD39511414.las	NAD83 (National Spatial Reference System 2011)	1116	North American Vertical Datum 1988	5103
LD39511417.las	NAD83 (National Spatial Reference System 2011)	1116	North American Vertical Datum 1988	5103
LD39511420.las	NAD83 (National Spatial Reference System 2011)	1116	North American Vertical Datum 1988	5103
LD39511423.las	NAD83 (National Spatial Reference System 2011)	1116	North American Vertical Datum 1988	5103
LD39511426.las	NAD83 (National Spatial Reference System 2011)	1116	North American Vertical Datum 1988	5103
LD39511429.las	NAD83 (National Spatial Reference System 2011)	1116	North American Vertical Datum 1988	5103
LD39511432.las	NAD83 (National Spatial Reference System 2011)	1116	North American Vertical Datum 1988	5103
LD39511435.las	NAD83 (National Spatial Reference System 2011)	1116	North American Vertical Datum 1988	5103
LD39511438.las	NAD83 (National Spatial Reference System 2011)	1116	North American Vertical Datum 1988	5103
LD39511441.las	NAD83 (National Spatial Reference System 2011)	1116	North American Vertical Datum 1988	5103
LD39511444.las	NAD83 (National Spatial Reference System 2011)	1116	North American Vertical Datum 1988	5103
LD39511447.las	NAD83 (National Spatial Reference System 2011)	1116	North American Vertical Datum 1988	5103
LD39511450.las	NAD83 (National Spatial Reference System 2011)	1116	North American Vertical Datum 1988	5103
LD39511453.las	NAD83 (National Spatial Reference System 2011)	1116	North American Vertical Datum 1988	5103
LD39511456.las	NAD83 (National Spatial Reference System 2011)	1116	North American Vertical Datum 1988	5103
LD39511459.las	NAD83 (National Spatial Reference System 2011)	1116	North American Vertical Datum 1988	5103
LD39511462.las	NAD83 (National Spatial Reference System 2011)	1116	North American Vertical Datum 1988	5103
LD39511465.las	NAD83 (National Spatial Reference System 2011)	1116	North American Vertical Datum 1988	5103
LD39511468.las	NAD83 (National Spatial Reference System 2011)	1116	North American Vertical Datum 1988	5103
LD39511471.las	NAD83 (National Spatial Reference System 2011)	1116	North American Vertical Datum 1988	5103
LD39511474.las	NAD83 (National Spatial Reference System 2011)	1116	North American Vertical Datum 1988	5103
LD39511477.las	NAD83 (National Spatial Reference System 2011)	1116	North American Vertical Datum 1988	5103
LD39511480.las	NAD83 (National Spatial Reference System 2011)	1116	North American Vertical Datum 1988	5103
LD39511483.las	NAD83 (National Spatial Reference System 2011)	1116	North American Vertical Datum 1988	5103
LD39511486.las	NAD83 (National Spatial Reference System 2011)	1116	North American Vertical Datum 1988	5103
LD39511489.las	NAD83 (National Spatial Reference System 2011)	1116	North American Vertical Datum 1988	5103
LD39511492.las	NAD83 (National Spatial Reference System 2011)	1116	North American Vertical Datum 1988	5103

DPH-4 Report on Datums - continued

File	Horizontal Datum	EPSG Code	Vertical Datum	EPSG Code
LD39511495.las	NAD83 (National Spatial Reference System 2011)	1116	North American Vertical Datum 1988	5103
LD39511498.las	NAD83 (National Spatial Reference System 2011)	1116	North American Vertical Datum 1988	5103
LD39511501.las	NAD83 (National Spatial Reference System 2011)	1116	North American Vertical Datum 1988	5103
LD39511504.las	NAD83 (National Spatial Reference System 2011)	1116	North American Vertical Datum 1988	5103
LD39511507.las	NAD83 (National Spatial Reference System 2011)	1116	North American Vertical Datum 1988	5103
LD39511510.las	NAD83 (National Spatial Reference System 2011)	1116	North American Vertical Datum 1988	5103
LD39511513.las	NAD83 (National Spatial Reference System 2011)	1116	North American Vertical Datum 1988	5103
LD39511516.las	NAD83 (National Spatial Reference System 2011)	1116	North American Vertical Datum 1988	5103
LD39511519.las	NAD83 (National Spatial Reference System 2011)	1116	North American Vertical Datum 1988	5103
LD39511522.las	NAD83 (National Spatial Reference System 2011)	1116	North American Vertical Datum 1988	5103
LD39511525.las	NAD83 (National Spatial Reference System 2011)	1116	North American Vertical Datum 1988	5103
LD39511528.las	NAD83 (National Spatial Reference System 2011)	1116	North American Vertical Datum 1988	5103
LD39511531.las	NAD83 (National Spatial Reference System 2011)	1116	North American Vertical Datum 1988	5103
LD39511534.las	NAD83 (National Spatial Reference System 2011)	1116	North American Vertical Datum 1988	5103
LD39511537.las	NAD83 (National Spatial Reference System 2011)	1116	North American Vertical Datum 1988	5103
LD39511540.las	NAD83 (National Spatial Reference System 2011)	1116	North American Vertical Datum 1988	5103
LD39511543.las	NAD83 (National Spatial Reference System 2011)	1116	North American Vertical Datum 1988	5103
LD39511546.las	NAD83 (National Spatial Reference System 2011)	1116	North American Vertical Datum 1988	5103
LD39511549.las	NAD83 (National Spatial Reference System 2011)	1116	North American Vertical Datum 1988	5103
LD39511552.las	NAD83 (National Spatial Reference System 2011)	1116	North American Vertical Datum 1988	5103
LD39511555.las	NAD83 (National Spatial Reference System 2011)	1116	North American Vertical Datum 1988	5103
LD39511558.las	NAD83 (National Spatial Reference System 2011)	1116	North American Vertical Datum 1988	5103
LD39511561.las	NAD83 (National Spatial Reference System 2011)	1116	North American Vertical Datum 1988	5103
LD39511564.las	NAD83 (National Spatial Reference System 2011)	1116	North American Vertical Datum 1988	5103
LD39511567.las	NAD83 (National Spatial Reference System 2011)	1116	North American Vertical Datum 1988	5103
LD39511570.las	NAD83 (National Spatial Reference System 2011)	1116	North American Vertical Datum 1988	5103
LD39511573.las	NAD83 (National Spatial Reference System 2011)	1116	North American Vertical Datum 1988	5103
LD39511576.las	NAD83 (National Spatial Reference System 2011)	1116	North American Vertical Datum 1988	5103
LD39511579.las	NAD83 (National Spatial Reference System 2011)	1116	North American Vertical Datum 1988	5103
LD39511582.las	NAD83 (National Spatial Reference System 2011)	1116	North American Vertical Datum 1988	5103
LD39511585.las	NAD83 (National Spatial Reference System 2011)	1116	North American Vertical Datum 1988	5103
LD39511588.las	NAD83 (National Spatial Reference System 2011)	1116	North American Vertical Datum 1988	5103
LD39511591.las	NAD83 (National Spatial Reference System 2011)	1116	North American Vertical Datum 1988	5103
LD39511594.las	NAD83 (National Spatial Reference System 2011)	1116	North American Vertical Datum 1988	5103

DPH-4 Report on Datums - continued

File	Horizontal Datum	EPSG Code	Vertical Datum	EPSG Code
LD39511597.las	NAD83 (National Spatial Reference System 2011)	1116	North American Vertical Datum 1988	5103
LD39511600.las	NAD83 (National Spatial Reference System 2011)	1116	North American Vertical Datum 1988	5103
LD39511603.las	NAD83 (National Spatial Reference System 2011)	1116	North American Vertical Datum 1988	5103
LD39511606.las	NAD83 (National Spatial Reference System 2011)	1116	North American Vertical Datum 1988	5103
LD39511609.las	NAD83 (National Spatial Reference System 2011)	1116	North American Vertical Datum 1988	5103
LD39511612.las	NAD83 (National Spatial Reference System 2011)	1116	North American Vertical Datum 1988	5103
LD39511615.las	NAD83 (National Spatial Reference System 2011)	1116	North American Vertical Datum 1988	5103
LD39511618.las	NAD83 (National Spatial Reference System 2011)	1116	North American Vertical Datum 1988	5103
LD39511621.las	NAD83 (National Spatial Reference System 2011)	1116	North American Vertical Datum 1988	5103
LD39511624.las	NAD83 (National Spatial Reference System 2011)	1116	North American Vertical Datum 1988	5103
LD39541339.las	NAD83 (National Spatial Reference System 2011)	1116	North American Vertical Datum 1988	5103
LD39541342.las	NAD83 (National Spatial Reference System 2011)	1116	North American Vertical Datum 1988	5103
LD39541345.las	NAD83 (National Spatial Reference System 2011)	1116	North American Vertical Datum 1988	5103
LD39541348.las	NAD83 (National Spatial Reference System 2011)	1116	North American Vertical Datum 1988	5103
LD39541351.las	NAD83 (National Spatial Reference System 2011)	1116	North American Vertical Datum 1988	5103
LD39541354.las	NAD83 (National Spatial Reference System 2011)	1116	North American Vertical Datum 1988	5103
LD39541357.las	NAD83 (National Spatial Reference System 2011)	1116	North American Vertical Datum 1988	5103
LD39541360.las	NAD83 (National Spatial Reference System 2011)	1116	North American Vertical Datum 1988	5103
LD39541363.las	NAD83 (National Spatial Reference System 2011)	1116	North American Vertical Datum 1988	5103
LD39541366.las	NAD83 (National Spatial Reference System 2011)	1116	North American Vertical Datum 1988	5103
LD39541369.las	NAD83 (National Spatial Reference System 2011)	1116	North American Vertical Datum 1988	5103
LD39541372.las	NAD83 (National Spatial Reference System 2011)	1116	North American Vertical Datum 1988	5103
LD39541375.las	NAD83 (National Spatial Reference System 2011)	1116	North American Vertical Datum 1988	5103
LD39541378.las	NAD83 (National Spatial Reference System 2011)	1116	North American Vertical Datum 1988	5103
LD39541381.las	NAD83 (National Spatial Reference System 2011)	1116	North American Vertical Datum 1988	5103
LD39541384.las	NAD83 (National Spatial Reference System 2011)	1116	North American Vertical Datum 1988	5103
LD39541387.las	NAD83 (National Spatial Reference System 2011)	1116	North American Vertical Datum 1988	5103
LD39541390.las	NAD83 (National Spatial Reference System 2011)	1116	North American Vertical Datum 1988	5103
LD39541393.las	NAD83 (National Spatial Reference System 2011)	1116	North American Vertical Datum 1988	5103
LD39541396.las	NAD83 (National Spatial Reference System 2011)	1116	North American Vertical Datum 1988	5103
LD39541399.las	NAD83 (National Spatial Reference System 2011)	1116	North American Vertical Datum 1988	5103
LD39541402.las	NAD83 (National Spatial Reference System 2011)	1116	North American Vertical Datum 1988	5103
LD39541405.las	NAD83 (National Spatial Reference System 2011)	1116	North American Vertical Datum 1988	5103
LD39541408.las	NAD83 (National Spatial Reference System 2011)	1116	North American Vertical Datum 1988	5103

DPH-4 Report on Datums - continued

File	Horizontal Datum	EPSG Code	Vertical Datum	EPSG Code
LD39541411.las	NAD83 (National Spatial Reference System 2011)	1116	North American Vertical Datum 1988	5103
LD39541414.las	NAD83 (National Spatial Reference System 2011)	1116	North American Vertical Datum 1988	5103
LD39541417.las	NAD83 (National Spatial Reference System 2011)	1116	North American Vertical Datum 1988	5103
LD39541420.las	NAD83 (National Spatial Reference System 2011)	1116	North American Vertical Datum 1988	5103
LD39541423.las	NAD83 (National Spatial Reference System 2011)	1116	North American Vertical Datum 1988	5103
LD39541426.las	NAD83 (National Spatial Reference System 2011)	1116	North American Vertical Datum 1988	5103
LD39541429.las	NAD83 (National Spatial Reference System 2011)	1116	North American Vertical Datum 1988	5103
LD39541432.las	NAD83 (National Spatial Reference System 2011)	1116	North American Vertical Datum 1988	5103
LD39541435.las	NAD83 (National Spatial Reference System 2011)	1116	North American Vertical Datum 1988	5103
LD39541438.las	NAD83 (National Spatial Reference System 2011)	1116	North American Vertical Datum 1988	5103
LD39541441.las	NAD83 (National Spatial Reference System 2011)	1116	North American Vertical Datum 1988	5103
LD39541444.las	NAD83 (National Spatial Reference System 2011)	1116	North American Vertical Datum 1988	5103
LD39541447.las	NAD83 (National Spatial Reference System 2011)	1116	North American Vertical Datum 1988	5103
LD39541450.las	NAD83 (National Spatial Reference System 2011)	1116	North American Vertical Datum 1988	5103
LD39541453.las	NAD83 (National Spatial Reference System 2011)	1116	North American Vertical Datum 1988	5103
LD39541456.las	NAD83 (National Spatial Reference System 2011)	1116	North American Vertical Datum 1988	5103
LD39541459.las	NAD83 (National Spatial Reference System 2011)	1116	North American Vertical Datum 1988	5103
LD39541462.las	NAD83 (National Spatial Reference System 2011)	1116	North American Vertical Datum 1988	5103
LD39541465.las	NAD83 (National Spatial Reference System 2011)	1116	North American Vertical Datum 1988	5103
LD39541468.las	NAD83 (National Spatial Reference System 2011)	1116	North American Vertical Datum 1988	5103
LD39541471.las	NAD83 (National Spatial Reference System 2011)	1116	North American Vertical Datum 1988	5103
LD39541474.las	NAD83 (National Spatial Reference System 2011)	1116	North American Vertical Datum 1988	5103
LD39541477.las	NAD83 (National Spatial Reference System 2011)	1116	North American Vertical Datum 1988	5103
LD39541480.las	NAD83 (National Spatial Reference System 2011)	1116	North American Vertical Datum 1988	5103
LD39541483.las	NAD83 (National Spatial Reference System 2011)	1116	North American Vertical Datum 1988	5103
LD39541486.las	NAD83 (National Spatial Reference System 2011)	1116	North American Vertical Datum 1988	5103
LD39541489.las	NAD83 (National Spatial Reference System 2011)	1116	North American Vertical Datum 1988	5103
LD39541492.las	NAD83 (National Spatial Reference System 2011)	1116	North American Vertical Datum 1988	5103
LD39541495.las	NAD83 (National Spatial Reference System 2011)	1116	North American Vertical Datum 1988	5103
LD39541498.las	NAD83 (National Spatial Reference System 2011)	1116	North American Vertical Datum 1988	5103
LD39541501.las	NAD83 (National Spatial Reference System 2011)	1116	North American Vertical Datum 1988	5103
LD39541504.las	NAD83 (National Spatial Reference System 2011)	1116	North American Vertical Datum 1988	5103
LD39541507.las	NAD83 (National Spatial Reference System 2011)	1116	North American Vertical Datum 1988	5103
LD39541510.las	NAD83 (National Spatial Reference System 2011)	1116	North American Vertical Datum 1988	5103

DPH-4 Report on Datums - continued

File	Horizontal Datum	EPSG Code	Vertical Datum	EPSG Code
LD39541513.las	NAD83 (National Spatial Reference System 2011)	1116	North American Vertical Datum 1988	5103
LD39541516.las	NAD83 (National Spatial Reference System 2011)	1116	North American Vertical Datum 1988	5103
LD39541519.las	NAD83 (National Spatial Reference System 2011)	1116	North American Vertical Datum 1988	5103
LD39541522.las	NAD83 (National Spatial Reference System 2011)	1116	North American Vertical Datum 1988	5103
LD39541525.las	NAD83 (National Spatial Reference System 2011)	1116	North American Vertical Datum 1988	5103
LD39541528.las	NAD83 (National Spatial Reference System 2011)	1116	North American Vertical Datum 1988	5103
LD39541531.las	NAD83 (National Spatial Reference System 2011)	1116	North American Vertical Datum 1988	5103
LD39541534.las	NAD83 (National Spatial Reference System 2011)	1116	North American Vertical Datum 1988	5103
LD39541537.las	NAD83 (National Spatial Reference System 2011)	1116	North American Vertical Datum 1988	5103
LD39541540.las	NAD83 (National Spatial Reference System 2011)	1116	North American Vertical Datum 1988	5103
LD39541543.las	NAD83 (National Spatial Reference System 2011)	1116	North American Vertical Datum 1988	5103
LD39541546.las	NAD83 (National Spatial Reference System 2011)	1116	North American Vertical Datum 1988	5103
LD39541549.las	NAD83 (National Spatial Reference System 2011)	1116	North American Vertical Datum 1988	5103
LD39571339.las	NAD83 (National Spatial Reference System 2011)	1116	North American Vertical Datum 1988	5103
LD39571342.las	NAD83 (National Spatial Reference System 2011)	1116	North American Vertical Datum 1988	5103
LD39571345.las	NAD83 (National Spatial Reference System 2011)	1116	North American Vertical Datum 1988	5103
LD39571348.las	NAD83 (National Spatial Reference System 2011)	1116	North American Vertical Datum 1988	5103
LD39571351.las	NAD83 (National Spatial Reference System 2011)	1116	North American Vertical Datum 1988	5103
LD39571354.las	NAD83 (National Spatial Reference System 2011)	1116	North American Vertical Datum 1988	5103
LD39571357.las	NAD83 (National Spatial Reference System 2011)	1116	North American Vertical Datum 1988	5103
LD39571360.las	NAD83 (National Spatial Reference System 2011)	1116	North American Vertical Datum 1988	5103
LD39571363.las	NAD83 (National Spatial Reference System 2011)	1116	North American Vertical Datum 1988	5103
LD39571366.las	NAD83 (National Spatial Reference System 2011)	1116	North American Vertical Datum 1988	5103
LD39571369.las	NAD83 (National Spatial Reference System 2011)	1116	North American Vertical Datum 1988	5103
LD39571372.las	NAD83 (National Spatial Reference System 2011)	1116	North American Vertical Datum 1988	5103
LD39571375.las	NAD83 (National Spatial Reference System 2011)	1116	North American Vertical Datum 1988	5103
LD39571378.las	NAD83 (National Spatial Reference System 2011)	1116	North American Vertical Datum 1988	5103
LD39571381.las	NAD83 (National Spatial Reference System 2011)	1116	North American Vertical Datum 1988	5103
LD39571384.las	NAD83 (National Spatial Reference System 2011)	1116	North American Vertical Datum 1988	5103
LD39571387.las	NAD83 (National Spatial Reference System 2011)	1116	North American Vertical Datum 1988	5103
LD39571390.las	NAD83 (National Spatial Reference System 2011)	1116	North American Vertical Datum 1988	5103
LD39571393.las	NAD83 (National Spatial Reference System 2011)	1116	North American Vertical Datum 1988	5103
LD39571396.las	NAD83 (National Spatial Reference System 2011)	1116	North American Vertical Datum 1988	5103
LD39571399.las	NAD83 (National Spatial Reference System 2011)	1116	North American Vertical Datum 1988	5103

DPH-4 Report on Datums - continued

File	Horizontal Datum	EPSG Code	Vertical Datum	EPSG Code
LD39571402.las	NAD83 (National Spatial Reference System 2011)	1116	North American Vertical Datum 1988	5103
LD39571405.las	NAD83 (National Spatial Reference System 2011)	1116	North American Vertical Datum 1988	5103
LD39571408.las	NAD83 (National Spatial Reference System 2011)	1116	North American Vertical Datum 1988	5103
LD39571411.las	NAD83 (National Spatial Reference System 2011)	1116	North American Vertical Datum 1988	5103
LD39571414.las	NAD83 (National Spatial Reference System 2011)	1116	North American Vertical Datum 1988	5103
LD39571417.las	NAD83 (National Spatial Reference System 2011)	1116	North American Vertical Datum 1988	5103
LD39571420.las	NAD83 (National Spatial Reference System 2011)	1116	North American Vertical Datum 1988	5103
LD39571423.las	NAD83 (National Spatial Reference System 2011)	1116	North American Vertical Datum 1988	5103
LD39571426.las	NAD83 (National Spatial Reference System 2011)	1116	North American Vertical Datum 1988	5103
LD39571429.las	NAD83 (National Spatial Reference System 2011)	1116	North American Vertical Datum 1988	5103
LD39571432.las	NAD83 (National Spatial Reference System 2011)	1116	North American Vertical Datum 1988	5103
LD39571435.las	NAD83 (National Spatial Reference System 2011)	1116	North American Vertical Datum 1988	5103
LD39571438.las	NAD83 (National Spatial Reference System 2011)	1116	North American Vertical Datum 1988	5103
LD39571441.las	NAD83 (National Spatial Reference System 2011)	1116	North American Vertical Datum 1988	5103
LD39571444.las	NAD83 (National Spatial Reference System 2011)	1116	North American Vertical Datum 1988	5103
LD39571447.las	NAD83 (National Spatial Reference System 2011)	1116	North American Vertical Datum 1988	5103
LD39571450.las	NAD83 (National Spatial Reference System 2011)	1116	North American Vertical Datum 1988	5103
LD39571453.las	NAD83 (National Spatial Reference System 2011)	1116	North American Vertical Datum 1988	5103
LD39571456.las	NAD83 (National Spatial Reference System 2011)	1116	North American Vertical Datum 1988	5103
LD39571459.las	NAD83 (National Spatial Reference System 2011)	1116	North American Vertical Datum 1988	5103
LD39571462.las	NAD83 (National Spatial Reference System 2011)	1116	North American Vertical Datum 1988	5103
LD39571465.las	NAD83 (National Spatial Reference System 2011)	1116	North American Vertical Datum 1988	5103
LD39571468.las	NAD83 (National Spatial Reference System 2011)	1116	North American Vertical Datum 1988	5103
LD39571471.las	NAD83 (National Spatial Reference System 2011)	1116	North American Vertical Datum 1988	5103
LD39601339.las	NAD83 (National Spatial Reference System 2011)	1116	North American Vertical Datum 1988	5103
LD39601342.las	NAD83 (National Spatial Reference System 2011)	1116	North American Vertical Datum 1988	5103
LD39601345.las	NAD83 (National Spatial Reference System 2011)	1116	North American Vertical Datum 1988	5103
LD39601348.las	NAD83 (National Spatial Reference System 2011)	1116	North American Vertical Datum 1988	5103
LD39601351.las	NAD83 (National Spatial Reference System 2011)	1116	North American Vertical Datum 1988	5103
LD39601354.las	NAD83 (National Spatial Reference System 2011)	1116	North American Vertical Datum 1988	5103
LD39601357.las	NAD83 (National Spatial Reference System 2011)	1116	North American Vertical Datum 1988	5103
LD39601360.las	NAD83 (National Spatial Reference System 2011)	1116	North American Vertical Datum 1988	5103
LD39601363.las	NAD83 (National Spatial Reference System 2011)	1116	North American Vertical Datum 1988	5103
LD39601366.las	NAD83 (National Spatial Reference System 2011)	1116	North American Vertical Datum 1988	5103

DPH-4 Report on Datums - continued

File	Horizontal Datum	EPSG Code	Vertical Datum	EPSG Code
LD39601369.las	NAD83 (National Spatial Reference System 2011)	1116	North American Vertical Datum 1988	5103
LD39601372.las	NAD83 (National Spatial Reference System 2011)	1116	North American Vertical Datum 1988	5103
LD39601375.las	NAD83 (National Spatial Reference System 2011)	1116	North American Vertical Datum 1988	5103
LD39601378.las	NAD83 (National Spatial Reference System 2011)	1116	North American Vertical Datum 1988	5103
LD39601381.las	NAD83 (National Spatial Reference System 2011)	1116	North American Vertical Datum 1988	5103
LD39601384.las	NAD83 (National Spatial Reference System 2011)	1116	North American Vertical Datum 1988	5103
LD39601387.las	NAD83 (National Spatial Reference System 2011)	1116	North American Vertical Datum 1988	5103
LD39601390.las	NAD83 (National Spatial Reference System 2011)	1116	North American Vertical Datum 1988	5103
LD39601393.las	NAD83 (National Spatial Reference System 2011)	1116	North American Vertical Datum 1988	5103

DPH-5 Report on Coordinate Reference System

The USGS Lidar Base Specification Version 1.3 states: "Lidar data and all related or derived data and products shall be processed and delivered in a single CRS agreed upon in advance of data collection by the USGS–NGP and all project partners and cooperators. The complete CRS definition and its WKT representation, both horizontal and vertical, shall be documented as part of the agreement. Each project shall be processed and delivered in a single CRS, except in cases where a project area covers multiple CRSs such that processing in a single CRS would introduce unacceptable distortions in part of the project area. In such cases, the project area is to be split into subareas appropriate for each CRS. Each subarea shall be processed and delivered as a separate subproject with its own CRS."

The purpose of this section is to show the coordinate reference systems of the LAS files for the lidar data. The project specifications should be reviewed to ensure that the Coordinate Reference Systems listed in this report are as expected.

[Data Source - Y:\Mapping\Projects\65220329_CWCB_FEMA\Production\Final_Client_Deliverables\Del4\point_cloud\tilecls](#)

File	Horizontal CRS	EPSG Code	Vertical CRS	EPSG Code	Geoid Model
LD35281498.las	NAD83(2011) / Colorado North (ftUS)	6430	NAVD88 height (ftUS)	6360	US Geoid Model of 2012 B
LD35281501.las	NAD83(2011) / Colorado North (ftUS)	6430	NAVD88 height (ftUS)	6360	US Geoid Model of 2012 B
LD35281582.las	NAD83(2011) / Colorado North (ftUS)	6430	NAVD88 height (ftUS)	6360	US Geoid Model of 2012 B
LD35281585.las	NAD83(2011) / Colorado North (ftUS)	6430	NAVD88 height (ftUS)	6360	US Geoid Model of 2012 B
LD35281588.las	NAD83(2011) / Colorado North (ftUS)	6430	NAVD88 height (ftUS)	6360	US Geoid Model of 2012 B
LD35281591.las	NAD83(2011) / Colorado North (ftUS)	6430	NAVD88 height (ftUS)	6360	US Geoid Model of 2012 B
LD35281594.las	NAD83(2011) / Colorado North (ftUS)	6430	NAVD88 height (ftUS)	6360	US Geoid Model of 2012 B
LD35281597.las	NAD83(2011) / Colorado North (ftUS)	6430	NAVD88 height (ftUS)	6360	US Geoid Model of 2012 B
LD35281600.las	NAD83(2011) / Colorado North (ftUS)	6430	NAVD88 height (ftUS)	6360	US Geoid Model of 2012 B
LD35281603.las	NAD83(2011) / Colorado North (ftUS)	6430	NAVD88 height (ftUS)	6360	US Geoid Model of 2012 B
LD35281606.las	NAD83(2011) / Colorado North (ftUS)	6430	NAVD88 height (ftUS)	6360	US Geoid Model of 2012 B
LD35281609.las	NAD83(2011) / Colorado North (ftUS)	6430	NAVD88 height (ftUS)	6360	US Geoid Model of 2012 B
LD35281612.las	NAD83(2011) / Colorado North (ftUS)	6430	NAVD88 height (ftUS)	6360	US Geoid Model of 2012 B
LD35311435.las	NAD83(2011) / Colorado North (ftUS)	6430	NAVD88 height (ftUS)	6360	US Geoid Model of 2012 B
LD35311438.las	NAD83(2011) / Colorado North (ftUS)	6430	NAVD88 height (ftUS)	6360	US Geoid Model of 2012 B
LD35311441.las	NAD83(2011) / Colorado North (ftUS)	6430	NAVD88 height (ftUS)	6360	US Geoid Model of 2012 B
LD35311444.las	NAD83(2011) / Colorado North (ftUS)	6430	NAVD88 height (ftUS)	6360	US Geoid Model of 2012 B
LD35311447.las	NAD83(2011) / Colorado North (ftUS)	6430	NAVD88 height (ftUS)	6360	US Geoid Model of 2012 B
LD35311450.las	NAD83(2011) / Colorado North (ftUS)	6430	NAVD88 height (ftUS)	6360	US Geoid Model of 2012 B
LD35311453.las	NAD83(2011) / Colorado North (ftUS)	6430	NAVD88 height (ftUS)	6360	US Geoid Model of 2012 B
LD35311456.las	NAD83(2011) / Colorado North (ftUS)	6430	NAVD88 height (ftUS)	6360	US Geoid Model of 2012 B
LD35311459.las	NAD83(2011) / Colorado North (ftUS)	6430	NAVD88 height (ftUS)	6360	US Geoid Model of 2012 B
LD35311462.las	NAD83(2011) / Colorado North (ftUS)	6430	NAVD88 height (ftUS)	6360	US Geoid Model of 2012 B
LD35311465.las	NAD83(2011) / Colorado North (ftUS)	6430	NAVD88 height (ftUS)	6360	US Geoid Model of 2012 B
LD35311468.las	NAD83(2011) / Colorado North (ftUS)	6430	NAVD88 height (ftUS)	6360	US Geoid Model of 2012 B
LD35311471.las	NAD83(2011) / Colorado North (ftUS)	6430	NAVD88 height (ftUS)	6360	US Geoid Model of 2012 B
LD35311474.las	NAD83(2011) / Colorado North (ftUS)	6430	NAVD88 height (ftUS)	6360	US Geoid Model of 2012 B
LD35311477.las	NAD83(2011) / Colorado North (ftUS)	6430	NAVD88 height (ftUS)	6360	US Geoid Model of 2012 B
LD35311480.las	NAD83(2011) / Colorado North (ftUS)	6430	NAVD88 height (ftUS)	6360	US Geoid Model of 2012 B
LD35311483.las	NAD83(2011) / Colorado North (ftUS)	6430	NAVD88 height (ftUS)	6360	US Geoid Model of 2012 B
LD35311486.las	NAD83(2011) / Colorado North (ftUS)	6430	NAVD88 height (ftUS)	6360	US Geoid Model of 2012 B
LD35311489.las	NAD83(2011) / Colorado North (ftUS)	6430	NAVD88 height (ftUS)	6360	US Geoid Model of 2012 B
LD35311492.las	NAD83(2011) / Colorado North (ftUS)	6430	NAVD88 height (ftUS)	6360	US Geoid Model of 2012 B
LD35311495.las	NAD83(2011) / Colorado North (ftUS)	6430	NAVD88 height (ftUS)	6360	US Geoid Model of 2012 B
LD35311498.las	NAD83(2011) / Colorado North (ftUS)	6430	NAVD88 height (ftUS)	6360	US Geoid Model of 2012 B
LD35311501.las	NAD83(2011) / Colorado North (ftUS)	6430	NAVD88 height (ftUS)	6360	US Geoid Model of 2012 B
LD35311504.las	NAD83(2011) / Colorado North (ftUS)	6430	NAVD88 height (ftUS)	6360	US Geoid Model of 2012 B
LD35311507.las	NAD83(2011) / Colorado North (ftUS)	6430	NAVD88 height (ftUS)	6360	US Geoid Model of 2012 B
LD35311510.las	NAD83(2011) / Colorado North (ftUS)	6430	NAVD88 height (ftUS)	6360	US Geoid Model of 2012 B
LD35311513.las	NAD83(2011) / Colorado North (ftUS)	6430	NAVD88 height (ftUS)	6360	US Geoid Model of 2012 B
LD35311516.las	NAD83(2011) / Colorado North (ftUS)	6430	NAVD88 height (ftUS)	6360	US Geoid Model of 2012 B

DPH-5 Report on Coordinate Reference System

- continued

File	Horizontal CRS	EPSG Code	Vertical CRS
LD35311519.las	NAD83(2011) / Colorado North (ftUS)	6430	NAVD88 height (ftUS)
LD35311522.las	NAD83(2011) / Colorado North (ftUS)	6430	NAVD88 height (ftUS)
LD35311525.las	NAD83(2011) / Colorado North (ftUS)	6430	NAVD88 height (ftUS)
LD35311528.las	NAD83(2011) / Colorado North (ftUS)	6430	NAVD88 height (ftUS)
LD35311531.las	NAD83(2011) / Colorado North (ftUS)	6430	NAVD88 height (ftUS)
LD35311534.las	NAD83(2011) / Colorado North (ftUS)	6430	NAVD88 height (ftUS)
LD35311537.las	NAD83(2011) / Colorado North (ftUS)	6430	NAVD88 height (ftUS)
LD35311540.las	NAD83(2011) / Colorado North (ftUS)	6430	NAVD88 height (ftUS)
LD35311543.las	NAD83(2011) / Colorado North (ftUS)	6430	NAVD88 height (ftUS)
LD35311546.las	NAD83(2011) / Colorado North (ftUS)	6430	NAVD88 height (ftUS)
LD35311549.las	NAD83(2011) / Colorado North (ftUS)	6430	NAVD88 height (ftUS)
LD35311552.las	NAD83(2011) / Colorado North (ftUS)	6430	NAVD88 height (ftUS)
LD35311555.las	NAD83(2011) / Colorado North (ftUS)	6430	NAVD88 height (ftUS)
LD35311558.las	NAD83(2011) / Colorado North (ftUS)	6430	NAVD88 height (ftUS)
LD35311561.las	NAD83(2011) / Colorado North (ftUS)	6430	NAVD88 height (ftUS)
LD35311564.las	NAD83(2011) / Colorado North (ftUS)	6430	NAVD88 height (ftUS)
LD35311567.las	NAD83(2011) / Colorado North (ftUS)	6430	NAVD88 height (ftUS)
LD35311570.las	NAD83(2011) / Colorado North (ftUS)	6430	NAVD88 height (ftUS)
LD35311573.las	NAD83(2011) / Colorado North (ftUS)	6430	NAVD88 height (ftUS)
LD35311576.las	NAD83(2011) / Colorado North (ftUS)	6430	NAVD88 height (ftUS)
LD35311579.las	NAD83(2011) / Colorado North (ftUS)	6430	NAVD88 height (ftUS)
LD35311582.las	NAD83(2011) / Colorado North (ftUS)	6430	NAVD88 height (ftUS)
LD35311585.las	NAD83(2011) / Colorado North (ftUS)	6430	NAVD88 height (ftUS)
LD35311588.las	NAD83(2011) / Colorado North (ftUS)	6430	NAVD88 height (ftUS)
LD35311591.las	NAD83(2011) / Colorado North (ftUS)	6430	NAVD88 height (ftUS)
LD35311594.las	NAD83(2011) / Colorado North (ftUS)	6430	NAVD88 height (ftUS)
LD35311597.las	NAD83(2011) / Colorado North (ftUS)	6430	NAVD88 height (ftUS)
LD35311600.las	NAD83(2011) / Colorado North (ftUS)	6430	NAVD88 height (ftUS)
LD35311603.las	NAD83(2011) / Colorado North (ftUS)	6430	NAVD88 height (ftUS)
LD35311606.las	NAD83(2011) / Colorado North (ftUS)	6430	NAVD88 height (ftUS)
LD35311609.las	NAD83(2011) / Colorado North (ftUS)	6430	NAVD88 height (ftUS)
LD35311612.las	NAD83(2011) / Colorado North (ftUS)	6430	NAVD88 height (ftUS)

DPH-5 Report on Coordinate Reference System - continued

File	Horizontal CRS	EPSG Code	Vertical CRS
LD35341435.las	NAD83(2011) / Colorado North (ftUS)	6430	NAVD88 height (ftUS)
LD35341438.las	NAD83(2011) / Colorado North (ftUS)	6430	NAVD88 height (ftUS)
LD35341441.las	NAD83(2011) / Colorado North (ftUS)	6430	NAVD88 height (ftUS)
LD35341444.las	NAD83(2011) / Colorado North (ftUS)	6430	NAVD88 height (ftUS)
LD35341447.las	NAD83(2011) / Colorado North (ftUS)	6430	NAVD88 height (ftUS)
LD35341450.las	NAD83(2011) / Colorado North (ftUS)	6430	NAVD88 height (ftUS)
LD35341453.las	NAD83(2011) / Colorado North (ftUS)	6430	NAVD88 height (ftUS)
LD35341456.las	NAD83(2011) / Colorado North (ftUS)	6430	NAVD88 height (ftUS)
LD35341459.las	NAD83(2011) / Colorado North (ftUS)	6430	NAVD88 height (ftUS)
LD35341462.las	NAD83(2011) / Colorado North (ftUS)	6430	NAVD88 height (ftUS)
LD35341465.las	NAD83(2011) / Colorado North (ftUS)	6430	NAVD88 height (ftUS)
LD35341468.las	NAD83(2011) / Colorado North (ftUS)	6430	NAVD88 height (ftUS)
LD35341471.las	NAD83(2011) / Colorado North (ftUS)	6430	NAVD88 height (ftUS)
LD35341474.las	NAD83(2011) / Colorado North (ftUS)	6430	NAVD88 height (ftUS)
LD35341477.las	NAD83(2011) / Colorado North (ftUS)	6430	NAVD88 height (ftUS)
LD35341480.las	NAD83(2011) / Colorado North (ftUS)	6430	NAVD88 height (ftUS)
LD35341483.las	NAD83(2011) / Colorado North (ftUS)	6430	NAVD88 height (ftUS)
LD35341486.las	NAD83(2011) / Colorado North (ftUS)	6430	NAVD88 height (ftUS)
LD35341489.las	NAD83(2011) / Colorado North (ftUS)	6430	NAVD88 height (ftUS)
LD35341492.las	NAD83(2011) / Colorado North (ftUS)	6430	NAVD88 height (ftUS)
LD35341495.las	NAD83(2011) / Colorado North (ftUS)	6430	NAVD88 height (ftUS)
LD35341498.las	NAD83(2011) / Colorado North (ftUS)	6430	NAVD88 height (ftUS)
LD35341501.las	NAD83(2011) / Colorado North (ftUS)	6430	NAVD88 height (ftUS)
LD35341504.las	NAD83(2011) / Colorado North (ftUS)	6430	NAVD88 height (ftUS)
LD35341507.las	NAD83(2011) / Colorado North (ftUS)	6430	NAVD88 height (ftUS)
LD35341510.las	NAD83(2011) / Colorado North (ftUS)	6430	NAVD88 height (ftUS)
LD35341513.las	NAD83(2011) / Colorado North (ftUS)	6430	NAVD88 height (ftUS)
LD35341516.las	NAD83(2011) / Colorado North (ftUS)	6430	NAVD88 height (ftUS)
LD35341519.las	NAD83(2011) / Colorado North (ftUS)	6430	NAVD88 height (ftUS)
LD35341522.las	NAD83(2011) / Colorado North (ftUS)	6430	NAVD88 height (ftUS)
LD35341525.las	NAD83(2011) / Colorado North (ftUS)	6430	NAVD88 height (ftUS)
LD35341528.las	NAD83(2011) / Colorado North (ftUS)	6430	NAVD88 height (ftUS)

DPH-5 Report on Coordinate Reference System - continued

File	Horizontal CRS	EPSG Code	Vertical CRS
LD35341531.las	NAD83(2011) / Colorado North (ftUS)	6430	NAVD88 height (ftUS)
LD35341534.las	NAD83(2011) / Colorado North (ftUS)	6430	NAVD88 height (ftUS)
LD35341537.las	NAD83(2011) / Colorado North (ftUS)	6430	NAVD88 height (ftUS)
LD35341540.las	NAD83(2011) / Colorado North (ftUS)	6430	NAVD88 height (ftUS)
LD35341543.las	NAD83(2011) / Colorado North (ftUS)	6430	NAVD88 height (ftUS)
LD35341546.las	NAD83(2011) / Colorado North (ftUS)	6430	NAVD88 height (ftUS)
LD35341549.las	NAD83(2011) / Colorado North (ftUS)	6430	NAVD88 height (ftUS)
LD35341552.las	NAD83(2011) / Colorado North (ftUS)	6430	NAVD88 height (ftUS)
LD35341555.las	NAD83(2011) / Colorado North (ftUS)	6430	NAVD88 height (ftUS)
LD35341558.las	NAD83(2011) / Colorado North (ftUS)	6430	NAVD88 height (ftUS)
LD35341561.las	NAD83(2011) / Colorado North (ftUS)	6430	NAVD88 height (ftUS)
LD35341564.las	NAD83(2011) / Colorado North (ftUS)	6430	NAVD88 height (ftUS)
LD35341567.las	NAD83(2011) / Colorado North (ftUS)	6430	NAVD88 height (ftUS)
LD35341570.las	NAD83(2011) / Colorado North (ftUS)	6430	NAVD88 height (ftUS)
LD35341573.las	NAD83(2011) / Colorado North (ftUS)	6430	NAVD88 height (ftUS)
LD35341576.las	NAD83(2011) / Colorado North (ftUS)	6430	NAVD88 height (ftUS)
LD35341579.las	NAD83(2011) / Colorado North (ftUS)	6430	NAVD88 height (ftUS)
LD35341582.las	NAD83(2011) / Colorado North (ftUS)	6430	NAVD88 height (ftUS)
LD35341585.las	NAD83(2011) / Colorado North (ftUS)	6430	NAVD88 height (ftUS)
LD35341588.las	NAD83(2011) / Colorado North (ftUS)	6430	NAVD88 height (ftUS)
LD35341591.las	NAD83(2011) / Colorado North (ftUS)	6430	NAVD88 height (ftUS)
LD35341594.las	NAD83(2011) / Colorado North (ftUS)	6430	NAVD88 height (ftUS)
LD35341597.las	NAD83(2011) / Colorado North (ftUS)	6430	NAVD88 height (ftUS)
LD35341600.las	NAD83(2011) / Colorado North (ftUS)	6430	NAVD88 height (ftUS)
LD35341603.las	NAD83(2011) / Colorado North (ftUS)	6430	NAVD88 height (ftUS)
LD35341606.las	NAD83(2011) / Colorado North (ftUS)	6430	NAVD88 height (ftUS)
LD35341609.las	NAD83(2011) / Colorado North (ftUS)	6430	NAVD88 height (ftUS)
LD35341612.las	NAD83(2011) / Colorado North (ftUS)	6430	NAVD88 height (ftUS)
LD35371435.las	NAD83(2011) / Colorado North (ftUS)	6430	NAVD88 height (ftUS)
LD35371438.las	NAD83(2011) / Colorado North (ftUS)	6430	NAVD88 height (ftUS)
LD35371441.las	NAD83(2011) / Colorado North (ftUS)	6430	NAVD88 height (ftUS)
LD35371444.las	NAD83(2011) / Colorado North (ftUS)	6430	NAVD88 height (ftUS)

DPH-5 Report on Coordinate Reference System - continued

File	Horizontal CRS	EPSG Code	Vertical CRS
LD35371447.las	NAD83(2011) / Colorado North (ftUS)	6430	NAVD88 height (ftUS)
LD35371450.las	NAD83(2011) / Colorado North (ftUS)	6430	NAVD88 height (ftUS)
LD35371453.las	NAD83(2011) / Colorado North (ftUS)	6430	NAVD88 height (ftUS)
LD35371456.las	NAD83(2011) / Colorado North (ftUS)	6430	NAVD88 height (ftUS)
LD35371459.las	NAD83(2011) / Colorado North (ftUS)	6430	NAVD88 height (ftUS)
LD35371462.las	NAD83(2011) / Colorado North (ftUS)	6430	NAVD88 height (ftUS)
LD35371465.las	NAD83(2011) / Colorado North (ftUS)	6430	NAVD88 height (ftUS)
LD35371468.las	NAD83(2011) / Colorado North (ftUS)	6430	NAVD88 height (ftUS)
LD35371471.las	NAD83(2011) / Colorado North (ftUS)	6430	NAVD88 height (ftUS)
LD35371474.las	NAD83(2011) / Colorado North (ftUS)	6430	NAVD88 height (ftUS)
LD35371477.las	NAD83(2011) / Colorado North (ftUS)	6430	NAVD88 height (ftUS)
LD35371480.las	NAD83(2011) / Colorado North (ftUS)	6430	NAVD88 height (ftUS)
LD35371483.las	NAD83(2011) / Colorado North (ftUS)	6430	NAVD88 height (ftUS)
LD35371486.las	NAD83(2011) / Colorado North (ftUS)	6430	NAVD88 height (ftUS)
LD35371489.las	NAD83(2011) / Colorado North (ftUS)	6430	NAVD88 height (ftUS)
LD35371492.las	NAD83(2011) / Colorado North (ftUS)	6430	NAVD88 height (ftUS)
LD35371495.las	NAD83(2011) / Colorado North (ftUS)	6430	NAVD88 height (ftUS)
LD35371498.las	NAD83(2011) / Colorado North (ftUS)	6430	NAVD88 height (ftUS)
LD35371501.las	NAD83(2011) / Colorado North (ftUS)	6430	NAVD88 height (ftUS)
LD35371504.las	NAD83(2011) / Colorado North (ftUS)	6430	NAVD88 height (ftUS)
LD35371507.las	NAD83(2011) / Colorado North (ftUS)	6430	NAVD88 height (ftUS)
LD35371510.las	NAD83(2011) / Colorado North (ftUS)	6430	NAVD88 height (ftUS)
LD35371513.las	NAD83(2011) / Colorado North (ftUS)	6430	NAVD88 height (ftUS)
LD35371516.las	NAD83(2011) / Colorado North (ftUS)	6430	NAVD88 height (ftUS)
LD35371519.las	NAD83(2011) / Colorado North (ftUS)	6430	NAVD88 height (ftUS)
LD35371522.las	NAD83(2011) / Colorado North (ftUS)	6430	NAVD88 height (ftUS)
LD35371525.las	NAD83(2011) / Colorado North (ftUS)	6430	NAVD88 height (ftUS)
LD35371528.las	NAD83(2011) / Colorado North (ftUS)	6430	NAVD88 height (ftUS)
LD35371531.las	NAD83(2011) / Colorado North (ftUS)	6430	NAVD88 height (ftUS)
LD35371534.las	NAD83(2011) / Colorado North (ftUS)	6430	NAVD88 height (ftUS)
LD35371537.las	NAD83(2011) / Colorado North (ftUS)	6430	NAVD88 height (ftUS)
LD35371540.las	NAD83(2011) / Colorado North (ftUS)	6430	NAVD88 height (ftUS)

DPH-5 Report on Coordinate Reference System

- continued

File	Horizontal CRS	EPSG Code	Vertical CRS
LD35371543.las	NAD83(2011) / Colorado North (ftUS)	6430	NAVD88 height (ftUS)
LD35371546.las	NAD83(2011) / Colorado North (ftUS)	6430	NAVD88 height (ftUS)
LD35371549.las	NAD83(2011) / Colorado North (ftUS)	6430	NAVD88 height (ftUS)
LD35371552.las	NAD83(2011) / Colorado North (ftUS)	6430	NAVD88 height (ftUS)
LD35371555.las	NAD83(2011) / Colorado North (ftUS)	6430	NAVD88 height (ftUS)
LD35371558.las	NAD83(2011) / Colorado North (ftUS)	6430	NAVD88 height (ftUS)
LD35371561.las	NAD83(2011) / Colorado North (ftUS)	6430	NAVD88 height (ftUS)
LD35371564.las	NAD83(2011) / Colorado North (ftUS)	6430	NAVD88 height (ftUS)
LD35371567.las	NAD83(2011) / Colorado North (ftUS)	6430	NAVD88 height (ftUS)
LD35371570.las	NAD83(2011) / Colorado North (ftUS)	6430	NAVD88 height (ftUS)
LD35371573.las	NAD83(2011) / Colorado North (ftUS)	6430	NAVD88 height (ftUS)
LD35371576.las	NAD83(2011) / Colorado North (ftUS)	6430	NAVD88 height (ftUS)
LD35371579.las	NAD83(2011) / Colorado North (ftUS)	6430	NAVD88 height (ftUS)
LD35371582.las	NAD83(2011) / Colorado North (ftUS)	6430	NAVD88 height (ftUS)
LD35371585.las	NAD83(2011) / Colorado North (ftUS)	6430	NAVD88 height (ftUS)
LD35371588.las	NAD83(2011) / Colorado North (ftUS)	6430	NAVD88 height (ftUS)
LD35371591.las	NAD83(2011) / Colorado North (ftUS)	6430	NAVD88 height (ftUS)
LD35371594.las	NAD83(2011) / Colorado North (ftUS)	6430	NAVD88 height (ftUS)
LD35371597.las	NAD83(2011) / Colorado North (ftUS)	6430	NAVD88 height (ftUS)
LD35371600.las	NAD83(2011) / Colorado North (ftUS)	6430	NAVD88 height (ftUS)
LD35371603.las	NAD83(2011) / Colorado North (ftUS)	6430	NAVD88 height (ftUS)
LD35371606.las	NAD83(2011) / Colorado North (ftUS)	6430	NAVD88 height (ftUS)
LD35371609.las	NAD83(2011) / Colorado North (ftUS)	6430	NAVD88 height (ftUS)
LD35371612.las	NAD83(2011) / Colorado North (ftUS)	6430	NAVD88 height (ftUS)
LD35401438.las	NAD83(2011) / Colorado North (ftUS)	6430	NAVD88 height (ftUS)
LD35401441.las	NAD83(2011) / Colorado North (ftUS)	6430	NAVD88 height (ftUS)
LD35401444.las	NAD83(2011) / Colorado North (ftUS)	6430	NAVD88 height (ftUS)
LD35401447.las	NAD83(2011) / Colorado North (ftUS)	6430	NAVD88 height (ftUS)
LD35401450.las	NAD83(2011) / Colorado North (ftUS)	6430	NAVD88 height (ftUS)
LD35401453.las	NAD83(2011) / Colorado North (ftUS)	6430	NAVD88 height (ftUS)
LD35401456.las	NAD83(2011) / Colorado North (ftUS)	6430	NAVD88 height (ftUS)
LD35401459.las	NAD83(2011) / Colorado North (ftUS)	6430	NAVD88 height (ftUS)

DPH-5 Report on Coordinate Reference System

- continued

File	Horizontal CRS	EPSG Code	Vertical CRS
LD35401462.las	NAD83(2011) / Colorado North (ftUS)	6430	NAVD88 height (ftUS)
LD35401465.las	NAD83(2011) / Colorado North (ftUS)	6430	NAVD88 height (ftUS)
LD35401468.las	NAD83(2011) / Colorado North (ftUS)	6430	NAVD88 height (ftUS)
LD35401471.las	NAD83(2011) / Colorado North (ftUS)	6430	NAVD88 height (ftUS)
LD35401474.las	NAD83(2011) / Colorado North (ftUS)	6430	NAVD88 height (ftUS)
LD35401477.las	NAD83(2011) / Colorado North (ftUS)	6430	NAVD88 height (ftUS)
LD35401480.las	NAD83(2011) / Colorado North (ftUS)	6430	NAVD88 height (ftUS)
LD35401483.las	NAD83(2011) / Colorado North (ftUS)	6430	NAVD88 height (ftUS)
LD35401486.las	NAD83(2011) / Colorado North (ftUS)	6430	NAVD88 height (ftUS)
LD35401489.las	NAD83(2011) / Colorado North (ftUS)	6430	NAVD88 height (ftUS)
LD35401492.las	NAD83(2011) / Colorado North (ftUS)	6430	NAVD88 height (ftUS)
LD35401495.las	NAD83(2011) / Colorado North (ftUS)	6430	NAVD88 height (ftUS)
LD35401498.las	NAD83(2011) / Colorado North (ftUS)	6430	NAVD88 height (ftUS)
LD35401501.las	NAD83(2011) / Colorado North (ftUS)	6430	NAVD88 height (ftUS)
LD35401504.las	NAD83(2011) / Colorado North (ftUS)	6430	NAVD88 height (ftUS)
LD35401507.las	NAD83(2011) / Colorado North (ftUS)	6430	NAVD88 height (ftUS)
LD35401510.las	NAD83(2011) / Colorado North (ftUS)	6430	NAVD88 height (ftUS)
LD35401513.las	NAD83(2011) / Colorado North (ftUS)	6430	NAVD88 height (ftUS)
LD35401516.las	NAD83(2011) / Colorado North (ftUS)	6430	NAVD88 height (ftUS)
LD35401519.las	NAD83(2011) / Colorado North (ftUS)	6430	NAVD88 height (ftUS)
LD35401522.las	NAD83(2011) / Colorado North (ftUS)	6430	NAVD88 height (ftUS)
LD35401525.las	NAD83(2011) / Colorado North (ftUS)	6430	NAVD88 height (ftUS)
LD35401528.las	NAD83(2011) / Colorado North (ftUS)	6430	NAVD88 height (ftUS)
LD35401531.las	NAD83(2011) / Colorado North (ftUS)	6430	NAVD88 height (ftUS)
LD35401534.las	NAD83(2011) / Colorado North (ftUS)	6430	NAVD88 height (ftUS)
LD35401537.las	NAD83(2011) / Colorado North (ftUS)	6430	NAVD88 height (ftUS)
LD35401540.las	NAD83(2011) / Colorado North (ftUS)	6430	NAVD88 height (ftUS)
LD35401543.las	NAD83(2011) / Colorado North (ftUS)	6430	NAVD88 height (ftUS)
LD35401546.las	NAD83(2011) / Colorado North (ftUS)	6430	NAVD88 height (ftUS)
LD35401549.las	NAD83(2011) / Colorado North (ftUS)	6430	NAVD88 height (ftUS)
LD35401552.las	NAD83(2011) / Colorado North (ftUS)	6430	NAVD88 height (ftUS)
LD35401555.las	NAD83(2011) / Colorado North (ftUS)	6430	NAVD88 height (ftUS)

DPH-5 Report on Coordinate Reference System - continued

File	Horizontal CRS	EPSG Code	Vertical CRS
LD35401558.las	NAD83(2011) / Colorado North (ftUS)	6430	NAVD88 height (ftUS)
LD35401561.las	NAD83(2011) / Colorado North (ftUS)	6430	NAVD88 height (ftUS)
LD35401564.las	NAD83(2011) / Colorado North (ftUS)	6430	NAVD88 height (ftUS)
LD35401567.las	NAD83(2011) / Colorado North (ftUS)	6430	NAVD88 height (ftUS)
LD35401570.las	NAD83(2011) / Colorado North (ftUS)	6430	NAVD88 height (ftUS)
LD35401573.las	NAD83(2011) / Colorado North (ftUS)	6430	NAVD88 height (ftUS)
LD35401576.las	NAD83(2011) / Colorado North (ftUS)	6430	NAVD88 height (ftUS)
LD35401579.las	NAD83(2011) / Colorado North (ftUS)	6430	NAVD88 height (ftUS)
LD35401582.las	NAD83(2011) / Colorado North (ftUS)	6430	NAVD88 height (ftUS)
LD35401585.las	NAD83(2011) / Colorado North (ftUS)	6430	NAVD88 height (ftUS)
LD35401588.las	NAD83(2011) / Colorado North (ftUS)	6430	NAVD88 height (ftUS)
LD35401591.las	NAD83(2011) / Colorado North (ftUS)	6430	NAVD88 height (ftUS)
LD35401594.las	NAD83(2011) / Colorado North (ftUS)	6430	NAVD88 height (ftUS)
LD35401597.las	NAD83(2011) / Colorado North (ftUS)	6430	NAVD88 height (ftUS)
LD35401600.las	NAD83(2011) / Colorado North (ftUS)	6430	NAVD88 height (ftUS)
LD35401603.las	NAD83(2011) / Colorado North (ftUS)	6430	NAVD88 height (ftUS)
LD35401606.las	NAD83(2011) / Colorado North (ftUS)	6430	NAVD88 height (ftUS)
LD35401609.las	NAD83(2011) / Colorado North (ftUS)	6430	NAVD88 height (ftUS)
LD35401612.las	NAD83(2011) / Colorado North (ftUS)	6430	NAVD88 height (ftUS)
LD35431438.las	NAD83(2011) / Colorado North (ftUS)	6430	NAVD88 height (ftUS)
LD35431441.las	NAD83(2011) / Colorado North (ftUS)	6430	NAVD88 height (ftUS)
LD35431444.las	NAD83(2011) / Colorado North (ftUS)	6430	NAVD88 height (ftUS)
LD35431447.las	NAD83(2011) / Colorado North (ftUS)	6430	NAVD88 height (ftUS)
LD35431450.las	NAD83(2011) / Colorado North (ftUS)	6430	NAVD88 height (ftUS)
LD35431453.las	NAD83(2011) / Colorado North (ftUS)	6430	NAVD88 height (ftUS)
LD35431456.las	NAD83(2011) / Colorado North (ftUS)	6430	NAVD88 height (ftUS)
LD35431459.las	NAD83(2011) / Colorado North (ftUS)	6430	NAVD88 height (ftUS)
LD35431462.las	NAD83(2011) / Colorado North (ftUS)	6430	NAVD88 height (ftUS)
LD35431465.las	NAD83(2011) / Colorado North (ftUS)	6430	NAVD88 height (ftUS)
LD35431468.las	NAD83(2011) / Colorado North (ftUS)	6430	NAVD88 height (ftUS)
LD35431471.las	NAD83(2011) / Colorado North (ftUS)	6430	NAVD88 height (ftUS)
LD35431474.las	NAD83(2011) / Colorado North (ftUS)	6430	NAVD88 height (ftUS)

DPH-5 Report on Coordinate Reference System - continued

File	Horizontal CRS	EPSG Code	Vertical CRS
LD35431477.las	NAD83(2011) / Colorado North (ftUS)	6430	NAVD88 height (ftUS)
LD35431480.las	NAD83(2011) / Colorado North (ftUS)	6430	NAVD88 height (ftUS)
LD35431483.las	NAD83(2011) / Colorado North (ftUS)	6430	NAVD88 height (ftUS)
LD35431486.las	NAD83(2011) / Colorado North (ftUS)	6430	NAVD88 height (ftUS)
LD35431489.las	NAD83(2011) / Colorado North (ftUS)	6430	NAVD88 height (ftUS)
LD35431492.las	NAD83(2011) / Colorado North (ftUS)	6430	NAVD88 height (ftUS)
LD35431495.las	NAD83(2011) / Colorado North (ftUS)	6430	NAVD88 height (ftUS)
LD35431498.las	NAD83(2011) / Colorado North (ftUS)	6430	NAVD88 height (ftUS)
LD35431501.las	NAD83(2011) / Colorado North (ftUS)	6430	NAVD88 height (ftUS)
LD35431504.las	NAD83(2011) / Colorado North (ftUS)	6430	NAVD88 height (ftUS)
LD35431507.las	NAD83(2011) / Colorado North (ftUS)	6430	NAVD88 height (ftUS)
LD35431510.las	NAD83(2011) / Colorado North (ftUS)	6430	NAVD88 height (ftUS)
LD35431513.las	NAD83(2011) / Colorado North (ftUS)	6430	NAVD88 height (ftUS)
LD35431516.las	NAD83(2011) / Colorado North (ftUS)	6430	NAVD88 height (ftUS)
LD35431519.las	NAD83(2011) / Colorado North (ftUS)	6430	NAVD88 height (ftUS)
LD35431522.las	NAD83(2011) / Colorado North (ftUS)	6430	NAVD88 height (ftUS)
LD35431525.las	NAD83(2011) / Colorado North (ftUS)	6430	NAVD88 height (ftUS)
LD35431528.las	NAD83(2011) / Colorado North (ftUS)	6430	NAVD88 height (ftUS)
LD35431531.las	NAD83(2011) / Colorado North (ftUS)	6430	NAVD88 height (ftUS)
LD35431534.las	NAD83(2011) / Colorado North (ftUS)	6430	NAVD88 height (ftUS)
LD35431537.las	NAD83(2011) / Colorado North (ftUS)	6430	NAVD88 height (ftUS)
LD35431540.las	NAD83(2011) / Colorado North (ftUS)	6430	NAVD88 height (ftUS)
LD35431543.las	NAD83(2011) / Colorado North (ftUS)	6430	NAVD88 height (ftUS)
LD35431546.las	NAD83(2011) / Colorado North (ftUS)	6430	NAVD88 height (ftUS)
LD35431549.las	NAD83(2011) / Colorado North (ftUS)	6430	NAVD88 height (ftUS)
LD35431552.las	NAD83(2011) / Colorado North (ftUS)	6430	NAVD88 height (ftUS)
LD35431555.las	NAD83(2011) / Colorado North (ftUS)	6430	NAVD88 height (ftUS)
LD35431558.las	NAD83(2011) / Colorado North (ftUS)	6430	NAVD88 height (ftUS)
LD35431561.las	NAD83(2011) / Colorado North (ftUS)	6430	NAVD88 height (ftUS)
LD35431564.las	NAD83(2011) / Colorado North (ftUS)	6430	NAVD88 height (ftUS)
LD35431567.las	NAD83(2011) / Colorado North (ftUS)	6430	NAVD88 height (ftUS)
LD35431570.las	NAD83(2011) / Colorado North (ftUS)	6430	NAVD88 height (ftUS)

DPH-5 Report on Coordinate Reference System - continued

File	Horizontal CRS	EPSG Code	Vertical CRS
LD35431573.las	NAD83(2011) / Colorado North (ftUS)	6430	NAVD88 height (ftUS)
LD35431576.las	NAD83(2011) / Colorado North (ftUS)	6430	NAVD88 height (ftUS)
LD35431579.las	NAD83(2011) / Colorado North (ftUS)	6430	NAVD88 height (ftUS)
LD35431582.las	NAD83(2011) / Colorado North (ftUS)	6430	NAVD88 height (ftUS)
LD35431585.las	NAD83(2011) / Colorado North (ftUS)	6430	NAVD88 height (ftUS)
LD35431588.las	NAD83(2011) / Colorado North (ftUS)	6430	NAVD88 height (ftUS)
LD35431591.las	NAD83(2011) / Colorado North (ftUS)	6430	NAVD88 height (ftUS)
LD35431594.las	NAD83(2011) / Colorado North (ftUS)	6430	NAVD88 height (ftUS)
LD35431597.las	NAD83(2011) / Colorado North (ftUS)	6430	NAVD88 height (ftUS)
LD35431600.las	NAD83(2011) / Colorado North (ftUS)	6430	NAVD88 height (ftUS)
LD35431603.las	NAD83(2011) / Colorado North (ftUS)	6430	NAVD88 height (ftUS)
LD35431606.las	NAD83(2011) / Colorado North (ftUS)	6430	NAVD88 height (ftUS)
LD35431609.las	NAD83(2011) / Colorado North (ftUS)	6430	NAVD88 height (ftUS)
LD35431612.las	NAD83(2011) / Colorado North (ftUS)	6430	NAVD88 height (ftUS)
LD35461438.las	NAD83(2011) / Colorado North (ftUS)	6430	NAVD88 height (ftUS)
LD35461441.las	NAD83(2011) / Colorado North (ftUS)	6430	NAVD88 height (ftUS)
LD35461444.las	NAD83(2011) / Colorado North (ftUS)	6430	NAVD88 height (ftUS)
LD35461447.las	NAD83(2011) / Colorado North (ftUS)	6430	NAVD88 height (ftUS)
LD35461450.las	NAD83(2011) / Colorado North (ftUS)	6430	NAVD88 height (ftUS)
LD35461453.las	NAD83(2011) / Colorado North (ftUS)	6430	NAVD88 height (ftUS)
LD35461456.las	NAD83(2011) / Colorado North (ftUS)	6430	NAVD88 height (ftUS)
LD35461459.las	NAD83(2011) / Colorado North (ftUS)	6430	NAVD88 height (ftUS)
LD35461462.las	NAD83(2011) / Colorado North (ftUS)	6430	NAVD88 height (ftUS)
LD35461465.las	NAD83(2011) / Colorado North (ftUS)	6430	NAVD88 height (ftUS)
LD35461468.las	NAD83(2011) / Colorado North (ftUS)	6430	NAVD88 height (ftUS)
LD35461471.las	NAD83(2011) / Colorado North (ftUS)	6430	NAVD88 height (ftUS)
LD35461474.las	NAD83(2011) / Colorado North (ftUS)	6430	NAVD88 height (ftUS)
LD35461477.las	NAD83(2011) / Colorado North (ftUS)	6430	NAVD88 height (ftUS)
LD35461480.las	NAD83(2011) / Colorado North (ftUS)	6430	NAVD88 height (ftUS)
LD35461483.las	NAD83(2011) / Colorado North (ftUS)	6430	NAVD88 height (ftUS)
LD35461486.las	NAD83(2011) / Colorado North (ftUS)	6430	NAVD88 height (ftUS)
LD35461489.las	NAD83(2011) / Colorado North (ftUS)	6430	NAVD88 height (ftUS)

DPH-5 Report on Coordinate Reference System - continued

File	Horizontal CRS	EPSG Code	Vertical CRS
LD35461492.las	NAD83(2011) / Colorado North (ftUS)	6430	NAVD88 height (ftUS)
LD35461495.las	NAD83(2011) / Colorado North (ftUS)	6430	NAVD88 height (ftUS)
LD35461498.las	NAD83(2011) / Colorado North (ftUS)	6430	NAVD88 height (ftUS)
LD35461501.las	NAD83(2011) / Colorado North (ftUS)	6430	NAVD88 height (ftUS)
LD35461504.las	NAD83(2011) / Colorado North (ftUS)	6430	NAVD88 height (ftUS)
LD35461507.las	NAD83(2011) / Colorado North (ftUS)	6430	NAVD88 height (ftUS)
LD35461510.las	NAD83(2011) / Colorado North (ftUS)	6430	NAVD88 height (ftUS)
LD35461513.las	NAD83(2011) / Colorado North (ftUS)	6430	NAVD88 height (ftUS)
LD35461516.las	NAD83(2011) / Colorado North (ftUS)	6430	NAVD88 height (ftUS)
LD35461519.las	NAD83(2011) / Colorado North (ftUS)	6430	NAVD88 height (ftUS)
LD35461522.las	NAD83(2011) / Colorado North (ftUS)	6430	NAVD88 height (ftUS)
LD35461525.las	NAD83(2011) / Colorado North (ftUS)	6430	NAVD88 height (ftUS)
LD35461528.las	NAD83(2011) / Colorado North (ftUS)	6430	NAVD88 height (ftUS)
LD35461531.las	NAD83(2011) / Colorado North (ftUS)	6430	NAVD88 height (ftUS)
LD35461534.las	NAD83(2011) / Colorado North (ftUS)	6430	NAVD88 height (ftUS)
LD35461537.las	NAD83(2011) / Colorado North (ftUS)	6430	NAVD88 height (ftUS)
LD35461540.las	NAD83(2011) / Colorado North (ftUS)	6430	NAVD88 height (ftUS)
LD35461543.las	NAD83(2011) / Colorado North (ftUS)	6430	NAVD88 height (ftUS)
LD35461546.las	NAD83(2011) / Colorado North (ftUS)	6430	NAVD88 height (ftUS)
LD35461549.las	NAD83(2011) / Colorado North (ftUS)	6430	NAVD88 height (ftUS)
LD35461552.las	NAD83(2011) / Colorado North (ftUS)	6430	NAVD88 height (ftUS)
LD35461555.las	NAD83(2011) / Colorado North (ftUS)	6430	NAVD88 height (ftUS)
LD35461558.las	NAD83(2011) / Colorado North (ftUS)	6430	NAVD88 height (ftUS)
LD35461561.las	NAD83(2011) / Colorado North (ftUS)	6430	NAVD88 height (ftUS)
LD35461564.las	NAD83(2011) / Colorado North (ftUS)	6430	NAVD88 height (ftUS)
LD35461567.las	NAD83(2011) / Colorado North (ftUS)	6430	NAVD88 height (ftUS)
LD35461570.las	NAD83(2011) / Colorado North (ftUS)	6430	NAVD88 height (ftUS)
LD35461573.las	NAD83(2011) / Colorado North (ftUS)	6430	NAVD88 height (ftUS)
LD35461576.las	NAD83(2011) / Colorado North (ftUS)	6430	NAVD88 height (ftUS)
LD35461579.las	NAD83(2011) / Colorado North (ftUS)	6430	NAVD88 height (ftUS)
LD35461582.las	NAD83(2011) / Colorado North (ftUS)	6430	NAVD88 height (ftUS)
LD35461585.las	NAD83(2011) / Colorado North (ftUS)	6430	NAVD88 height (ftUS)

DPH-5 Report on Coordinate Reference System

- continued

File	Horizontal CRS	EPSG Code	Vertical CRS
LD35461588.las	NAD83(2011) / Colorado North (ftUS)	6430	NAVD88 height (ftUS)
LD35461591.las	NAD83(2011) / Colorado North (ftUS)	6430	NAVD88 height (ftUS)
LD35461594.las	NAD83(2011) / Colorado North (ftUS)	6430	NAVD88 height (ftUS)
LD35461597.las	NAD83(2011) / Colorado North (ftUS)	6430	NAVD88 height (ftUS)
LD35461600.las	NAD83(2011) / Colorado North (ftUS)	6430	NAVD88 height (ftUS)
LD35461603.las	NAD83(2011) / Colorado North (ftUS)	6430	NAVD88 height (ftUS)
LD35461606.las	NAD83(2011) / Colorado North (ftUS)	6430	NAVD88 height (ftUS)
LD35461609.las	NAD83(2011) / Colorado North (ftUS)	6430	NAVD88 height (ftUS)
LD35461612.las	NAD83(2011) / Colorado North (ftUS)	6430	NAVD88 height (ftUS)
LD35491438.las	NAD83(2011) / Colorado North (ftUS)	6430	NAVD88 height (ftUS)
LD35491441.las	NAD83(2011) / Colorado North (ftUS)	6430	NAVD88 height (ftUS)
LD35491444.las	NAD83(2011) / Colorado North (ftUS)	6430	NAVD88 height (ftUS)
LD35491447.las	NAD83(2011) / Colorado North (ftUS)	6430	NAVD88 height (ftUS)
LD35491450.las	NAD83(2011) / Colorado North (ftUS)	6430	NAVD88 height (ftUS)
LD35491453.las	NAD83(2011) / Colorado North (ftUS)	6430	NAVD88 height (ftUS)
LD35491456.las	NAD83(2011) / Colorado North (ftUS)	6430	NAVD88 height (ftUS)
LD35491459.las	NAD83(2011) / Colorado North (ftUS)	6430	NAVD88 height (ftUS)
LD35491462.las	NAD83(2011) / Colorado North (ftUS)	6430	NAVD88 height (ftUS)
LD35491465.las	NAD83(2011) / Colorado North (ftUS)	6430	NAVD88 height (ftUS)
LD35491468.las	NAD83(2011) / Colorado North (ftUS)	6430	NAVD88 height (ftUS)
LD35491471.las	NAD83(2011) / Colorado North (ftUS)	6430	NAVD88 height (ftUS)
LD35491474.las	NAD83(2011) / Colorado North (ftUS)	6430	NAVD88 height (ftUS)
LD35491477.las	NAD83(2011) / Colorado North (ftUS)	6430	NAVD88 height (ftUS)
LD35491480.las	NAD83(2011) / Colorado North (ftUS)	6430	NAVD88 height (ftUS)
LD35491483.las	NAD83(2011) / Colorado North (ftUS)	6430	NAVD88 height (ftUS)
LD35491486.las	NAD83(2011) / Colorado North (ftUS)	6430	NAVD88 height (ftUS)
LD35491489.las	NAD83(2011) / Colorado North (ftUS)	6430	NAVD88 height (ftUS)
LD35491492.las	NAD83(2011) / Colorado North (ftUS)	6430	NAVD88 height (ftUS)
LD35491495.las	NAD83(2011) / Colorado North (ftUS)	6430	NAVD88 height (ftUS)
LD35491498.las	NAD83(2011) / Colorado North (ftUS)	6430	NAVD88 height (ftUS)
LD35491501.las	NAD83(2011) / Colorado North (ftUS)	6430	NAVD88 height (ftUS)
LD35491504.las	NAD83(2011) / Colorado North (ftUS)	6430	NAVD88 height (ftUS)

DPH-5 Report on Coordinate Reference System - continued

File	Horizontal CRS	EPSG Code	Vertical CRS
LD35491507.las	NAD83(2011) / Colorado North (ftUS)	6430	NAVD88 height (ftUS)
LD35491510.las	NAD83(2011) / Colorado North (ftUS)	6430	NAVD88 height (ftUS)
LD35491513.las	NAD83(2011) / Colorado North (ftUS)	6430	NAVD88 height (ftUS)
LD35491516.las	NAD83(2011) / Colorado North (ftUS)	6430	NAVD88 height (ftUS)
LD35491519.las	NAD83(2011) / Colorado North (ftUS)	6430	NAVD88 height (ftUS)
LD35491522.las	NAD83(2011) / Colorado North (ftUS)	6430	NAVD88 height (ftUS)
LD35491525.las	NAD83(2011) / Colorado North (ftUS)	6430	NAVD88 height (ftUS)
LD35491528.las	NAD83(2011) / Colorado North (ftUS)	6430	NAVD88 height (ftUS)
LD35491531.las	NAD83(2011) / Colorado North (ftUS)	6430	NAVD88 height (ftUS)
LD35491534.las	NAD83(2011) / Colorado North (ftUS)	6430	NAVD88 height (ftUS)
LD35491537.las	NAD83(2011) / Colorado North (ftUS)	6430	NAVD88 height (ftUS)
LD35491540.las	NAD83(2011) / Colorado North (ftUS)	6430	NAVD88 height (ftUS)
LD35491543.las	NAD83(2011) / Colorado North (ftUS)	6430	NAVD88 height (ftUS)
LD35491546.las	NAD83(2011) / Colorado North (ftUS)	6430	NAVD88 height (ftUS)
LD35491549.las	NAD83(2011) / Colorado North (ftUS)	6430	NAVD88 height (ftUS)
LD35491552.las	NAD83(2011) / Colorado North (ftUS)	6430	NAVD88 height (ftUS)
LD35491555.las	NAD83(2011) / Colorado North (ftUS)	6430	NAVD88 height (ftUS)
LD35491558.las	NAD83(2011) / Colorado North (ftUS)	6430	NAVD88 height (ftUS)
LD35491561.las	NAD83(2011) / Colorado North (ftUS)	6430	NAVD88 height (ftUS)
LD35491564.las	NAD83(2011) / Colorado North (ftUS)	6430	NAVD88 height (ftUS)
LD35491567.las	NAD83(2011) / Colorado North (ftUS)	6430	NAVD88 height (ftUS)
LD35491570.las	NAD83(2011) / Colorado North (ftUS)	6430	NAVD88 height (ftUS)
LD35491573.las	NAD83(2011) / Colorado North (ftUS)	6430	NAVD88 height (ftUS)
LD35491576.las	NAD83(2011) / Colorado North (ftUS)	6430	NAVD88 height (ftUS)
LD35491579.las	NAD83(2011) / Colorado North (ftUS)	6430	NAVD88 height (ftUS)
LD35491582.las	NAD83(2011) / Colorado North (ftUS)	6430	NAVD88 height (ftUS)
LD35491585.las	NAD83(2011) / Colorado North (ftUS)	6430	NAVD88 height (ftUS)
LD35491588.las	NAD83(2011) / Colorado North (ftUS)	6430	NAVD88 height (ftUS)
LD35491591.las	NAD83(2011) / Colorado North (ftUS)	6430	NAVD88 height (ftUS)
LD35491594.las	NAD83(2011) / Colorado North (ftUS)	6430	NAVD88 height (ftUS)
LD35491597.las	NAD83(2011) / Colorado North (ftUS)	6430	NAVD88 height (ftUS)
LD35491600.las	NAD83(2011) / Colorado North (ftUS)	6430	NAVD88 height (ftUS)

DPH-5 Report on Coordinate Reference System - continued

File	Horizontal CRS	EPSG Code	Vertical CRS
LD35491603.las	NAD83(2011) / Colorado North (ftUS)	6430	NAVD88 height (ftUS)
LD35491606.las	NAD83(2011) / Colorado North (ftUS)	6430	NAVD88 height (ftUS)
LD35491609.las	NAD83(2011) / Colorado North (ftUS)	6430	NAVD88 height (ftUS)
LD35491612.las	NAD83(2011) / Colorado North (ftUS)	6430	NAVD88 height (ftUS)
LD35521438.las	NAD83(2011) / Colorado North (ftUS)	6430	NAVD88 height (ftUS)
LD35521441.las	NAD83(2011) / Colorado North (ftUS)	6430	NAVD88 height (ftUS)
LD35521444.las	NAD83(2011) / Colorado North (ftUS)	6430	NAVD88 height (ftUS)
LD35521447.las	NAD83(2011) / Colorado North (ftUS)	6430	NAVD88 height (ftUS)
LD35521450.las	NAD83(2011) / Colorado North (ftUS)	6430	NAVD88 height (ftUS)
LD35521453.las	NAD83(2011) / Colorado North (ftUS)	6430	NAVD88 height (ftUS)
LD35521456.las	NAD83(2011) / Colorado North (ftUS)	6430	NAVD88 height (ftUS)
LD35521459.las	NAD83(2011) / Colorado North (ftUS)	6430	NAVD88 height (ftUS)
LD35521462.las	NAD83(2011) / Colorado North (ftUS)	6430	NAVD88 height (ftUS)
LD35521465.las	NAD83(2011) / Colorado North (ftUS)	6430	NAVD88 height (ftUS)
LD35521468.las	NAD83(2011) / Colorado North (ftUS)	6430	NAVD88 height (ftUS)
LD35521471.las	NAD83(2011) / Colorado North (ftUS)	6430	NAVD88 height (ftUS)
LD35521474.las	NAD83(2011) / Colorado North (ftUS)	6430	NAVD88 height (ftUS)
LD35521477.las	NAD83(2011) / Colorado North (ftUS)	6430	NAVD88 height (ftUS)
LD35521480.las	NAD83(2011) / Colorado North (ftUS)	6430	NAVD88 height (ftUS)
LD35521483.las	NAD83(2011) / Colorado North (ftUS)	6430	NAVD88 height (ftUS)
LD35521486.las	NAD83(2011) / Colorado North (ftUS)	6430	NAVD88 height (ftUS)
LD35521489.las	NAD83(2011) / Colorado North (ftUS)	6430	NAVD88 height (ftUS)
LD35521492.las	NAD83(2011) / Colorado North (ftUS)	6430	NAVD88 height (ftUS)
LD35521495.las	NAD83(2011) / Colorado North (ftUS)	6430	NAVD88 height (ftUS)
LD35521498.las	NAD83(2011) / Colorado North (ftUS)	6430	NAVD88 height (ftUS)
LD35521501.las	NAD83(2011) / Colorado North (ftUS)	6430	NAVD88 height (ftUS)
LD35521504.las	NAD83(2011) / Colorado North (ftUS)	6430	NAVD88 height (ftUS)
LD35521507.las	NAD83(2011) / Colorado North (ftUS)	6430	NAVD88 height (ftUS)
LD35521510.las	NAD83(2011) / Colorado North (ftUS)	6430	NAVD88 height (ftUS)
LD35521513.las	NAD83(2011) / Colorado North (ftUS)	6430	NAVD88 height (ftUS)
LD35521516.las	NAD83(2011) / Colorado North (ftUS)	6430	NAVD88 height (ftUS)
LD35521519.las	NAD83(2011) / Colorado North (ftUS)	6430	NAVD88 height (ftUS)

DPH-5 Report on Coordinate Reference System - continued

File	Horizontal CRS	EPSG Code	Vertical CRS
LD35521522.las	NAD83(2011) / Colorado North (ftUS)	6430	NAVD88 height (ftUS)
LD35521525.las	NAD83(2011) / Colorado North (ftUS)	6430	NAVD88 height (ftUS)
LD35521528.las	NAD83(2011) / Colorado North (ftUS)	6430	NAVD88 height (ftUS)
LD35521531.las	NAD83(2011) / Colorado North (ftUS)	6430	NAVD88 height (ftUS)
LD35521534.las	NAD83(2011) / Colorado North (ftUS)	6430	NAVD88 height (ftUS)
LD35521537.las	NAD83(2011) / Colorado North (ftUS)	6430	NAVD88 height (ftUS)
LD35521540.las	NAD83(2011) / Colorado North (ftUS)	6430	NAVD88 height (ftUS)
LD35521543.las	NAD83(2011) / Colorado North (ftUS)	6430	NAVD88 height (ftUS)
LD35521546.las	NAD83(2011) / Colorado North (ftUS)	6430	NAVD88 height (ftUS)
LD35521549.las	NAD83(2011) / Colorado North (ftUS)	6430	NAVD88 height (ftUS)
LD35521552.las	NAD83(2011) / Colorado North (ftUS)	6430	NAVD88 height (ftUS)
LD35521555.las	NAD83(2011) / Colorado North (ftUS)	6430	NAVD88 height (ftUS)
LD35521558.las	NAD83(2011) / Colorado North (ftUS)	6430	NAVD88 height (ftUS)
LD35521561.las	NAD83(2011) / Colorado North (ftUS)	6430	NAVD88 height (ftUS)
LD35521564.las	NAD83(2011) / Colorado North (ftUS)	6430	NAVD88 height (ftUS)
LD35521567.las	NAD83(2011) / Colorado North (ftUS)	6430	NAVD88 height (ftUS)
LD35521570.las	NAD83(2011) / Colorado North (ftUS)	6430	NAVD88 height (ftUS)
LD35521573.las	NAD83(2011) / Colorado North (ftUS)	6430	NAVD88 height (ftUS)
LD35521576.las	NAD83(2011) / Colorado North (ftUS)	6430	NAVD88 height (ftUS)
LD35521579.las	NAD83(2011) / Colorado North (ftUS)	6430	NAVD88 height (ftUS)
LD35521582.las	NAD83(2011) / Colorado North (ftUS)	6430	NAVD88 height (ftUS)
LD35521585.las	NAD83(2011) / Colorado North (ftUS)	6430	NAVD88 height (ftUS)
LD35521588.las	NAD83(2011) / Colorado North (ftUS)	6430	NAVD88 height (ftUS)
LD35521591.las	NAD83(2011) / Colorado North (ftUS)	6430	NAVD88 height (ftUS)
LD35521594.las	NAD83(2011) / Colorado North (ftUS)	6430	NAVD88 height (ftUS)
LD35521597.las	NAD83(2011) / Colorado North (ftUS)	6430	NAVD88 height (ftUS)
LD35521600.las	NAD83(2011) / Colorado North (ftUS)	6430	NAVD88 height (ftUS)
LD35521603.las	NAD83(2011) / Colorado North (ftUS)	6430	NAVD88 height (ftUS)
LD35521606.las	NAD83(2011) / Colorado North (ftUS)	6430	NAVD88 height (ftUS)
LD35521609.las	NAD83(2011) / Colorado North (ftUS)	6430	NAVD88 height (ftUS)
LD35521612.las	NAD83(2011) / Colorado North (ftUS)	6430	NAVD88 height (ftUS)
LD35551438.las	NAD83(2011) / Colorado North (ftUS)	6430	NAVD88 height (ftUS)

DPH-5 Report on Coordinate Reference System

- continued

File	Horizontal CRS	EPSG Code	Vertical CRS
LD35551441.las	NAD83(2011) / Colorado North (ftUS)	6430	NAVD88 height (ftUS)
LD35551444.las	NAD83(2011) / Colorado North (ftUS)	6430	NAVD88 height (ftUS)
LD35551447.las	NAD83(2011) / Colorado North (ftUS)	6430	NAVD88 height (ftUS)
LD35551450.las	NAD83(2011) / Colorado North (ftUS)	6430	NAVD88 height (ftUS)
LD35551453.las	NAD83(2011) / Colorado North (ftUS)	6430	NAVD88 height (ftUS)
LD35551456.las	NAD83(2011) / Colorado North (ftUS)	6430	NAVD88 height (ftUS)
LD35551459.las	NAD83(2011) / Colorado North (ftUS)	6430	NAVD88 height (ftUS)
LD35551462.las	NAD83(2011) / Colorado North (ftUS)	6430	NAVD88 height (ftUS)
LD35551465.las	NAD83(2011) / Colorado North (ftUS)	6430	NAVD88 height (ftUS)
LD35551468.las	NAD83(2011) / Colorado North (ftUS)	6430	NAVD88 height (ftUS)
LD35551471.las	NAD83(2011) / Colorado North (ftUS)	6430	NAVD88 height (ftUS)
LD35551474.las	NAD83(2011) / Colorado North (ftUS)	6430	NAVD88 height (ftUS)
LD35551477.las	NAD83(2011) / Colorado North (ftUS)	6430	NAVD88 height (ftUS)
LD35551480.las	NAD83(2011) / Colorado North (ftUS)	6430	NAVD88 height (ftUS)
LD35551483.las	NAD83(2011) / Colorado North (ftUS)	6430	NAVD88 height (ftUS)
LD35551486.las	NAD83(2011) / Colorado North (ftUS)	6430	NAVD88 height (ftUS)
LD35551489.las	NAD83(2011) / Colorado North (ftUS)	6430	NAVD88 height (ftUS)
LD35551492.las	NAD83(2011) / Colorado North (ftUS)	6430	NAVD88 height (ftUS)
LD35551495.las	NAD83(2011) / Colorado North (ftUS)	6430	NAVD88 height (ftUS)
LD35551498.las	NAD83(2011) / Colorado North (ftUS)	6430	NAVD88 height (ftUS)
LD35551501.las	NAD83(2011) / Colorado North (ftUS)	6430	NAVD88 height (ftUS)
LD35551504.las	NAD83(2011) / Colorado North (ftUS)	6430	NAVD88 height (ftUS)
LD35551507.las	NAD83(2011) / Colorado North (ftUS)	6430	NAVD88 height (ftUS)
LD35551510.las	NAD83(2011) / Colorado North (ftUS)	6430	NAVD88 height (ftUS)
LD35551513.las	NAD83(2011) / Colorado North (ftUS)	6430	NAVD88 height (ftUS)
LD35551516.las	NAD83(2011) / Colorado North (ftUS)	6430	NAVD88 height (ftUS)
LD35551519.las	NAD83(2011) / Colorado North (ftUS)	6430	NAVD88 height (ftUS)
LD35551522.las	NAD83(2011) / Colorado North (ftUS)	6430	NAVD88 height (ftUS)
LD35551525.las	NAD83(2011) / Colorado North (ftUS)	6430	NAVD88 height (ftUS)
LD35551528.las	NAD83(2011) / Colorado North (ftUS)	6430	NAVD88 height (ftUS)
LD35551531.las	NAD83(2011) / Colorado North (ftUS)	6430	NAVD88 height (ftUS)
LD35551534.las	NAD83(2011) / Colorado North (ftUS)	6430	NAVD88 height (ftUS)

DPH-5 Report on Coordinate Reference System - continued

File	Horizontal CRS	EPSG Code	Vertical CRS
LD35551537.las	NAD83(2011) / Colorado North (ftUS)	6430	NAVD88 height (ftUS)
LD35551540.las	NAD83(2011) / Colorado North (ftUS)	6430	NAVD88 height (ftUS)
LD35551543.las	NAD83(2011) / Colorado North (ftUS)	6430	NAVD88 height (ftUS)
LD35551546.las	NAD83(2011) / Colorado North (ftUS)	6430	NAVD88 height (ftUS)
LD35551549.las	NAD83(2011) / Colorado North (ftUS)	6430	NAVD88 height (ftUS)
LD35551552.las	NAD83(2011) / Colorado North (ftUS)	6430	NAVD88 height (ftUS)
LD35551555.las	NAD83(2011) / Colorado North (ftUS)	6430	NAVD88 height (ftUS)
LD35551558.las	NAD83(2011) / Colorado North (ftUS)	6430	NAVD88 height (ftUS)
LD35551561.las	NAD83(2011) / Colorado North (ftUS)	6430	NAVD88 height (ftUS)
LD35551564.las	NAD83(2011) / Colorado North (ftUS)	6430	NAVD88 height (ftUS)
LD35551567.las	NAD83(2011) / Colorado North (ftUS)	6430	NAVD88 height (ftUS)
LD35551570.las	NAD83(2011) / Colorado North (ftUS)	6430	NAVD88 height (ftUS)
LD35551573.las	NAD83(2011) / Colorado North (ftUS)	6430	NAVD88 height (ftUS)
LD35551576.las	NAD83(2011) / Colorado North (ftUS)	6430	NAVD88 height (ftUS)
LD35551579.las	NAD83(2011) / Colorado North (ftUS)	6430	NAVD88 height (ftUS)
LD35551582.las	NAD83(2011) / Colorado North (ftUS)	6430	NAVD88 height (ftUS)
LD35551585.las	NAD83(2011) / Colorado North (ftUS)	6430	NAVD88 height (ftUS)
LD35551588.las	NAD83(2011) / Colorado North (ftUS)	6430	NAVD88 height (ftUS)
LD35551591.las	NAD83(2011) / Colorado North (ftUS)	6430	NAVD88 height (ftUS)
LD35551594.las	NAD83(2011) / Colorado North (ftUS)	6430	NAVD88 height (ftUS)
LD35551597.las	NAD83(2011) / Colorado North (ftUS)	6430	NAVD88 height (ftUS)
LD35551600.las	NAD83(2011) / Colorado North (ftUS)	6430	NAVD88 height (ftUS)
LD35551603.las	NAD83(2011) / Colorado North (ftUS)	6430	NAVD88 height (ftUS)
LD35551606.las	NAD83(2011) / Colorado North (ftUS)	6430	NAVD88 height (ftUS)
LD35551609.las	NAD83(2011) / Colorado North (ftUS)	6430	NAVD88 height (ftUS)
LD35551612.las	NAD83(2011) / Colorado North (ftUS)	6430	NAVD88 height (ftUS)
LD35581438.las	NAD83(2011) / Colorado North (ftUS)	6430	NAVD88 height (ftUS)
LD35581441.las	NAD83(2011) / Colorado North (ftUS)	6430	NAVD88 height (ftUS)
LD35581444.las	NAD83(2011) / Colorado North (ftUS)	6430	NAVD88 height (ftUS)
LD35581447.las	NAD83(2011) / Colorado North (ftUS)	6430	NAVD88 height (ftUS)
LD35581450.las	NAD83(2011) / Colorado North (ftUS)	6430	NAVD88 height (ftUS)
LD35581453.las	NAD83(2011) / Colorado North (ftUS)	6430	NAVD88 height (ftUS)

DPH-5 Report on Coordinate Reference System

- continued

File	Horizontal CRS	EPSG Code	Vertical CRS
LD35581456.las	NAD83(2011) / Colorado North (ftUS)	6430	NAVD88 height (ftUS)
LD35581459.las	NAD83(2011) / Colorado North (ftUS)	6430	NAVD88 height (ftUS)
LD35581462.las	NAD83(2011) / Colorado North (ftUS)	6430	NAVD88 height (ftUS)
LD35581465.las	NAD83(2011) / Colorado North (ftUS)	6430	NAVD88 height (ftUS)
LD35581468.las	NAD83(2011) / Colorado North (ftUS)	6430	NAVD88 height (ftUS)
LD35581471.las	NAD83(2011) / Colorado North (ftUS)	6430	NAVD88 height (ftUS)
LD35581474.las	NAD83(2011) / Colorado North (ftUS)	6430	NAVD88 height (ftUS)
LD35581477.las	NAD83(2011) / Colorado North (ftUS)	6430	NAVD88 height (ftUS)
LD35581480.las	NAD83(2011) / Colorado North (ftUS)	6430	NAVD88 height (ftUS)
LD35581483.las	NAD83(2011) / Colorado North (ftUS)	6430	NAVD88 height (ftUS)
LD35581486.las	NAD83(2011) / Colorado North (ftUS)	6430	NAVD88 height (ftUS)
LD35581489.las	NAD83(2011) / Colorado North (ftUS)	6430	NAVD88 height (ftUS)
LD35581492.las	NAD83(2011) / Colorado North (ftUS)	6430	NAVD88 height (ftUS)
LD35581495.las	NAD83(2011) / Colorado North (ftUS)	6430	NAVD88 height (ftUS)
LD35581498.las	NAD83(2011) / Colorado North (ftUS)	6430	NAVD88 height (ftUS)
LD35581501.las	NAD83(2011) / Colorado North (ftUS)	6430	NAVD88 height (ftUS)
LD35581504.las	NAD83(2011) / Colorado North (ftUS)	6430	NAVD88 height (ftUS)
LD35581507.las	NAD83(2011) / Colorado North (ftUS)	6430	NAVD88 height (ftUS)
LD35581510.las	NAD83(2011) / Colorado North (ftUS)	6430	NAVD88 height (ftUS)
LD35581513.las	NAD83(2011) / Colorado North (ftUS)	6430	NAVD88 height (ftUS)
LD35581516.las	NAD83(2011) / Colorado North (ftUS)	6430	NAVD88 height (ftUS)
LD35581519.las	NAD83(2011) / Colorado North (ftUS)	6430	NAVD88 height (ftUS)
LD35581522.las	NAD83(2011) / Colorado North (ftUS)	6430	NAVD88 height (ftUS)
LD35581525.las	NAD83(2011) / Colorado North (ftUS)	6430	NAVD88 height (ftUS)
LD35581528.las	NAD83(2011) / Colorado North (ftUS)	6430	NAVD88 height (ftUS)
LD35581531.las	NAD83(2011) / Colorado North (ftUS)	6430	NAVD88 height (ftUS)
LD35581534.las	NAD83(2011) / Colorado North (ftUS)	6430	NAVD88 height (ftUS)
LD35581537.las	NAD83(2011) / Colorado North (ftUS)	6430	NAVD88 height (ftUS)
LD35581540.las	NAD83(2011) / Colorado North (ftUS)	6430	NAVD88 height (ftUS)
LD35581543.las	NAD83(2011) / Colorado North (ftUS)	6430	NAVD88 height (ftUS)
LD35581546.las	NAD83(2011) / Colorado North (ftUS)	6430	NAVD88 height (ftUS)
LD35581549.las	NAD83(2011) / Colorado North (ftUS)	6430	NAVD88 height (ftUS)

DPH-5 Report on Coordinate Reference System - continued

File	Horizontal CRS	EPSG Code	Vertical CRS
LD35581552.las	NAD83(2011) / Colorado North (ftUS)	6430	NAVD88 height (ftUS)
LD35581555.las	NAD83(2011) / Colorado North (ftUS)	6430	NAVD88 height (ftUS)
LD35581558.las	NAD83(2011) / Colorado North (ftUS)	6430	NAVD88 height (ftUS)
LD35581561.las	NAD83(2011) / Colorado North (ftUS)	6430	NAVD88 height (ftUS)
LD35581564.las	NAD83(2011) / Colorado North (ftUS)	6430	NAVD88 height (ftUS)
LD35581567.las	NAD83(2011) / Colorado North (ftUS)	6430	NAVD88 height (ftUS)
LD35581570.las	NAD83(2011) / Colorado North (ftUS)	6430	NAVD88 height (ftUS)
LD35581573.las	NAD83(2011) / Colorado North (ftUS)	6430	NAVD88 height (ftUS)
LD35581576.las	NAD83(2011) / Colorado North (ftUS)	6430	NAVD88 height (ftUS)
LD35581579.las	NAD83(2011) / Colorado North (ftUS)	6430	NAVD88 height (ftUS)
LD35581582.las	NAD83(2011) / Colorado North (ftUS)	6430	NAVD88 height (ftUS)
LD35581585.las	NAD83(2011) / Colorado North (ftUS)	6430	NAVD88 height (ftUS)
LD35581588.las	NAD83(2011) / Colorado North (ftUS)	6430	NAVD88 height (ftUS)
LD35581591.las	NAD83(2011) / Colorado North (ftUS)	6430	NAVD88 height (ftUS)
LD35581594.las	NAD83(2011) / Colorado North (ftUS)	6430	NAVD88 height (ftUS)
LD35581597.las	NAD83(2011) / Colorado North (ftUS)	6430	NAVD88 height (ftUS)
LD35581600.las	NAD83(2011) / Colorado North (ftUS)	6430	NAVD88 height (ftUS)
LD35581603.las	NAD83(2011) / Colorado North (ftUS)	6430	NAVD88 height (ftUS)
LD35581606.las	NAD83(2011) / Colorado North (ftUS)	6430	NAVD88 height (ftUS)
LD35581609.las	NAD83(2011) / Colorado North (ftUS)	6430	NAVD88 height (ftUS)
LD35581612.las	NAD83(2011) / Colorado North (ftUS)	6430	NAVD88 height (ftUS)
LD35611432.las	NAD83(2011) / Colorado North (ftUS)	6430	NAVD88 height (ftUS)
LD35611435.las	NAD83(2011) / Colorado North (ftUS)	6430	NAVD88 height (ftUS)
LD35611438.las	NAD83(2011) / Colorado North (ftUS)	6430	NAVD88 height (ftUS)
LD35611441.las	NAD83(2011) / Colorado North (ftUS)	6430	NAVD88 height (ftUS)
LD35611444.las	NAD83(2011) / Colorado North (ftUS)	6430	NAVD88 height (ftUS)
LD35611447.las	NAD83(2011) / Colorado North (ftUS)	6430	NAVD88 height (ftUS)
LD35611450.las	NAD83(2011) / Colorado North (ftUS)	6430	NAVD88 height (ftUS)
LD35611453.las	NAD83(2011) / Colorado North (ftUS)	6430	NAVD88 height (ftUS)
LD35611456.las	NAD83(2011) / Colorado North (ftUS)	6430	NAVD88 height (ftUS)
LD35611459.las	NAD83(2011) / Colorado North (ftUS)	6430	NAVD88 height (ftUS)
LD35611462.las	NAD83(2011) / Colorado North (ftUS)	6430	NAVD88 height (ftUS)

DPH-5 Report on Coordinate Reference System - continued

File	Horizontal CRS	EPSG Code	Vertical CRS
LD35611465.las	NAD83(2011) / Colorado North (ftUS)	6430	NAVD88 height (ftUS)
LD35611468.las	NAD83(2011) / Colorado North (ftUS)	6430	NAVD88 height (ftUS)
LD35611471.las	NAD83(2011) / Colorado North (ftUS)	6430	NAVD88 height (ftUS)
LD35611474.las	NAD83(2011) / Colorado North (ftUS)	6430	NAVD88 height (ftUS)
LD35611477.las	NAD83(2011) / Colorado North (ftUS)	6430	NAVD88 height (ftUS)
LD35611480.las	NAD83(2011) / Colorado North (ftUS)	6430	NAVD88 height (ftUS)
LD35611483.las	NAD83(2011) / Colorado North (ftUS)	6430	NAVD88 height (ftUS)
LD35611486.las	NAD83(2011) / Colorado North (ftUS)	6430	NAVD88 height (ftUS)
LD35611489.las	NAD83(2011) / Colorado North (ftUS)	6430	NAVD88 height (ftUS)
LD35611492.las	NAD83(2011) / Colorado North (ftUS)	6430	NAVD88 height (ftUS)
LD35611495.las	NAD83(2011) / Colorado North (ftUS)	6430	NAVD88 height (ftUS)
LD35611498.las	NAD83(2011) / Colorado North (ftUS)	6430	NAVD88 height (ftUS)
LD35611501.las	NAD83(2011) / Colorado North (ftUS)	6430	NAVD88 height (ftUS)
LD35611504.las	NAD83(2011) / Colorado North (ftUS)	6430	NAVD88 height (ftUS)
LD35611507.las	NAD83(2011) / Colorado North (ftUS)	6430	NAVD88 height (ftUS)
LD35611510.las	NAD83(2011) / Colorado North (ftUS)	6430	NAVD88 height (ftUS)
LD35611513.las	NAD83(2011) / Colorado North (ftUS)	6430	NAVD88 height (ftUS)
LD35611516.las	NAD83(2011) / Colorado North (ftUS)	6430	NAVD88 height (ftUS)
LD35611519.las	NAD83(2011) / Colorado North (ftUS)	6430	NAVD88 height (ftUS)
LD35611522.las	NAD83(2011) / Colorado North (ftUS)	6430	NAVD88 height (ftUS)
LD35611525.las	NAD83(2011) / Colorado North (ftUS)	6430	NAVD88 height (ftUS)
LD35611528.las	NAD83(2011) / Colorado North (ftUS)	6430	NAVD88 height (ftUS)
LD35611531.las	NAD83(2011) / Colorado North (ftUS)	6430	NAVD88 height (ftUS)
LD35611534.las	NAD83(2011) / Colorado North (ftUS)	6430	NAVD88 height (ftUS)
LD35611537.las	NAD83(2011) / Colorado North (ftUS)	6430	NAVD88 height (ftUS)
LD35611540.las	NAD83(2011) / Colorado North (ftUS)	6430	NAVD88 height (ftUS)
LD35611543.las	NAD83(2011) / Colorado North (ftUS)	6430	NAVD88 height (ftUS)
LD35611546.las	NAD83(2011) / Colorado North (ftUS)	6430	NAVD88 height (ftUS)
LD35611549.las	NAD83(2011) / Colorado North (ftUS)	6430	NAVD88 height (ftUS)
LD35611552.las	NAD83(2011) / Colorado North (ftUS)	6430	NAVD88 height (ftUS)
LD35611555.las	NAD83(2011) / Colorado North (ftUS)	6430	NAVD88 height (ftUS)
LD35611558.las	NAD83(2011) / Colorado North (ftUS)	6430	NAVD88 height (ftUS)

DPH-5 Report on Coordinate Reference System - continued

File	Horizontal CRS	EPSG Code	Vertical CRS
LD35611561.las	NAD83(2011) / Colorado North (ftUS)	6430	NAVD88 height (ftUS)
LD35611564.las	NAD83(2011) / Colorado North (ftUS)	6430	NAVD88 height (ftUS)
LD35611567.las	NAD83(2011) / Colorado North (ftUS)	6430	NAVD88 height (ftUS)
LD35611570.las	NAD83(2011) / Colorado North (ftUS)	6430	NAVD88 height (ftUS)
LD35611573.las	NAD83(2011) / Colorado North (ftUS)	6430	NAVD88 height (ftUS)
LD35611576.las	NAD83(2011) / Colorado North (ftUS)	6430	NAVD88 height (ftUS)
LD35611579.las	NAD83(2011) / Colorado North (ftUS)	6430	NAVD88 height (ftUS)
LD35611582.las	NAD83(2011) / Colorado North (ftUS)	6430	NAVD88 height (ftUS)
LD35611585.las	NAD83(2011) / Colorado North (ftUS)	6430	NAVD88 height (ftUS)
LD35611588.las	NAD83(2011) / Colorado North (ftUS)	6430	NAVD88 height (ftUS)
LD35611591.las	NAD83(2011) / Colorado North (ftUS)	6430	NAVD88 height (ftUS)
LD35611594.las	NAD83(2011) / Colorado North (ftUS)	6430	NAVD88 height (ftUS)
LD35611597.las	NAD83(2011) / Colorado North (ftUS)	6430	NAVD88 height (ftUS)
LD35611600.las	NAD83(2011) / Colorado North (ftUS)	6430	NAVD88 height (ftUS)
LD35611603.las	NAD83(2011) / Colorado North (ftUS)	6430	NAVD88 height (ftUS)
LD35611606.las	NAD83(2011) / Colorado North (ftUS)	6430	NAVD88 height (ftUS)
LD35611609.las	NAD83(2011) / Colorado North (ftUS)	6430	NAVD88 height (ftUS)
LD35611612.las	NAD83(2011) / Colorado North (ftUS)	6430	NAVD88 height (ftUS)
LD35641339.las	NAD83(2011) / Colorado North (ftUS)	6430	NAVD88 height (ftUS)
LD35641342.las	NAD83(2011) / Colorado North (ftUS)	6430	NAVD88 height (ftUS)
LD35641345.las	NAD83(2011) / Colorado North (ftUS)	6430	NAVD88 height (ftUS)
LD35641348.las	NAD83(2011) / Colorado North (ftUS)	6430	NAVD88 height (ftUS)
LD35641351.las	NAD83(2011) / Colorado North (ftUS)	6430	NAVD88 height (ftUS)
LD35641354.las	NAD83(2011) / Colorado North (ftUS)	6430	NAVD88 height (ftUS)
LD35641357.las	NAD83(2011) / Colorado North (ftUS)	6430	NAVD88 height (ftUS)
LD35641360.las	NAD83(2011) / Colorado North (ftUS)	6430	NAVD88 height (ftUS)
LD35641363.las	NAD83(2011) / Colorado North (ftUS)	6430	NAVD88 height (ftUS)
LD35641366.las	NAD83(2011) / Colorado North (ftUS)	6430	NAVD88 height (ftUS)
LD35641369.las	NAD83(2011) / Colorado North (ftUS)	6430	NAVD88 height (ftUS)
LD35641372.las	NAD83(2011) / Colorado North (ftUS)	6430	NAVD88 height (ftUS)
LD35641375.las	NAD83(2011) / Colorado North (ftUS)	6430	NAVD88 height (ftUS)
LD35641378.las	NAD83(2011) / Colorado North (ftUS)	6430	NAVD88 height (ftUS)

DPH-5 Report on Coordinate Reference System

- continued

File	Horizontal CRS	EPSG Code	Vertical CRS
LD35641381.las	NAD83(2011) / Colorado North (ftUS)	6430	NAVD88 height (ftUS)
LD35641384.las	NAD83(2011) / Colorado North (ftUS)	6430	NAVD88 height (ftUS)
LD35641387.las	NAD83(2011) / Colorado North (ftUS)	6430	NAVD88 height (ftUS)
LD35641390.las	NAD83(2011) / Colorado North (ftUS)	6430	NAVD88 height (ftUS)
LD35641393.las	NAD83(2011) / Colorado North (ftUS)	6430	NAVD88 height (ftUS)
LD35641396.las	NAD83(2011) / Colorado North (ftUS)	6430	NAVD88 height (ftUS)
LD35641399.las	NAD83(2011) / Colorado North (ftUS)	6430	NAVD88 height (ftUS)
LD35641402.las	NAD83(2011) / Colorado North (ftUS)	6430	NAVD88 height (ftUS)
LD35641405.las	NAD83(2011) / Colorado North (ftUS)	6430	NAVD88 height (ftUS)
LD35641408.las	NAD83(2011) / Colorado North (ftUS)	6430	NAVD88 height (ftUS)
LD35641411.las	NAD83(2011) / Colorado North (ftUS)	6430	NAVD88 height (ftUS)
LD35641414.las	NAD83(2011) / Colorado North (ftUS)	6430	NAVD88 height (ftUS)
LD35641417.las	NAD83(2011) / Colorado North (ftUS)	6430	NAVD88 height (ftUS)
LD35641420.las	NAD83(2011) / Colorado North (ftUS)	6430	NAVD88 height (ftUS)
LD35641423.las	NAD83(2011) / Colorado North (ftUS)	6430	NAVD88 height (ftUS)
LD35641426.las	NAD83(2011) / Colorado North (ftUS)	6430	NAVD88 height (ftUS)
LD35641429.las	NAD83(2011) / Colorado North (ftUS)	6430	NAVD88 height (ftUS)
LD35641432.las	NAD83(2011) / Colorado North (ftUS)	6430	NAVD88 height (ftUS)
LD35641435.las	NAD83(2011) / Colorado North (ftUS)	6430	NAVD88 height (ftUS)
LD35641438.las	NAD83(2011) / Colorado North (ftUS)	6430	NAVD88 height (ftUS)
LD35641441.las	NAD83(2011) / Colorado North (ftUS)	6430	NAVD88 height (ftUS)
LD35641444.las	NAD83(2011) / Colorado North (ftUS)	6430	NAVD88 height (ftUS)
LD35641447.las	NAD83(2011) / Colorado North (ftUS)	6430	NAVD88 height (ftUS)
LD35641450.las	NAD83(2011) / Colorado North (ftUS)	6430	NAVD88 height (ftUS)
LD35641453.las	NAD83(2011) / Colorado North (ftUS)	6430	NAVD88 height (ftUS)
LD35641456.las	NAD83(2011) / Colorado North (ftUS)	6430	NAVD88 height (ftUS)
LD35641459.las	NAD83(2011) / Colorado North (ftUS)	6430	NAVD88 height (ftUS)
LD35641462.las	NAD83(2011) / Colorado North (ftUS)	6430	NAVD88 height (ftUS)
LD35641465.las	NAD83(2011) / Colorado North (ftUS)	6430	NAVD88 height (ftUS)
LD35641468.las	NAD83(2011) / Colorado North (ftUS)	6430	NAVD88 height (ftUS)
LD35641471.las	NAD83(2011) / Colorado North (ftUS)	6430	NAVD88 height (ftUS)
LD35641474.las	NAD83(2011) / Colorado North (ftUS)	6430	NAVD88 height (ftUS)

DPH-5 Report on Coordinate Reference System - continued

File	Horizontal CRS	EPSG Code	Vertical CRS
LD35641477.las	NAD83(2011) / Colorado North (ftUS)	6430	NAVD88 height (ftUS)
LD35641480.las	NAD83(2011) / Colorado North (ftUS)	6430	NAVD88 height (ftUS)
LD35641483.las	NAD83(2011) / Colorado North (ftUS)	6430	NAVD88 height (ftUS)
LD35641486.las	NAD83(2011) / Colorado North (ftUS)	6430	NAVD88 height (ftUS)
LD35641489.las	NAD83(2011) / Colorado North (ftUS)	6430	NAVD88 height (ftUS)
LD35641492.las	NAD83(2011) / Colorado North (ftUS)	6430	NAVD88 height (ftUS)
LD35641495.las	NAD83(2011) / Colorado North (ftUS)	6430	NAVD88 height (ftUS)
LD35641498.las	NAD83(2011) / Colorado North (ftUS)	6430	NAVD88 height (ftUS)
LD35641501.las	NAD83(2011) / Colorado North (ftUS)	6430	NAVD88 height (ftUS)
LD35641504.las	NAD83(2011) / Colorado North (ftUS)	6430	NAVD88 height (ftUS)
LD35641507.las	NAD83(2011) / Colorado North (ftUS)	6430	NAVD88 height (ftUS)
LD35641510.las	NAD83(2011) / Colorado North (ftUS)	6430	NAVD88 height (ftUS)
LD35641513.las	NAD83(2011) / Colorado North (ftUS)	6430	NAVD88 height (ftUS)
LD35641516.las	NAD83(2011) / Colorado North (ftUS)	6430	NAVD88 height (ftUS)
LD35641519.las	NAD83(2011) / Colorado North (ftUS)	6430	NAVD88 height (ftUS)
LD35641522.las	NAD83(2011) / Colorado North (ftUS)	6430	NAVD88 height (ftUS)
LD35641525.las	NAD83(2011) / Colorado North (ftUS)	6430	NAVD88 height (ftUS)
LD35641528.las	NAD83(2011) / Colorado North (ftUS)	6430	NAVD88 height (ftUS)
LD35641531.las	NAD83(2011) / Colorado North (ftUS)	6430	NAVD88 height (ftUS)
LD35641534.las	NAD83(2011) / Colorado North (ftUS)	6430	NAVD88 height (ftUS)
LD35641537.las	NAD83(2011) / Colorado North (ftUS)	6430	NAVD88 height (ftUS)
LD35641540.las	NAD83(2011) / Colorado North (ftUS)	6430	NAVD88 height (ftUS)
LD35641543.las	NAD83(2011) / Colorado North (ftUS)	6430	NAVD88 height (ftUS)
LD35641546.las	NAD83(2011) / Colorado North (ftUS)	6430	NAVD88 height (ftUS)
LD35641549.las	NAD83(2011) / Colorado North (ftUS)	6430	NAVD88 height (ftUS)
LD35641552.las	NAD83(2011) / Colorado North (ftUS)	6430	NAVD88 height (ftUS)
LD35641555.las	NAD83(2011) / Colorado North (ftUS)	6430	NAVD88 height (ftUS)
LD35641558.las	NAD83(2011) / Colorado North (ftUS)	6430	NAVD88 height (ftUS)
LD35641561.las	NAD83(2011) / Colorado North (ftUS)	6430	NAVD88 height (ftUS)
LD35641564.las	NAD83(2011) / Colorado North (ftUS)	6430	NAVD88 height (ftUS)
LD35641567.las	NAD83(2011) / Colorado North (ftUS)	6430	NAVD88 height (ftUS)
LD35641570.las	NAD83(2011) / Colorado North (ftUS)	6430	NAVD88 height (ftUS)

DPH-5 Report on Coordinate Reference System - continued

File	Horizontal CRS	EPSG Code	Vertical CRS
LD35641573.las	NAD83(2011) / Colorado North (ftUS)	6430	NAVD88 height (ftUS)
LD35641576.las	NAD83(2011) / Colorado North (ftUS)	6430	NAVD88 height (ftUS)
LD35641579.las	NAD83(2011) / Colorado North (ftUS)	6430	NAVD88 height (ftUS)
LD35641582.las	NAD83(2011) / Colorado North (ftUS)	6430	NAVD88 height (ftUS)
LD35641585.las	NAD83(2011) / Colorado North (ftUS)	6430	NAVD88 height (ftUS)
LD35641588.las	NAD83(2011) / Colorado North (ftUS)	6430	NAVD88 height (ftUS)
LD35641591.las	NAD83(2011) / Colorado North (ftUS)	6430	NAVD88 height (ftUS)
LD35641594.las	NAD83(2011) / Colorado North (ftUS)	6430	NAVD88 height (ftUS)
LD35641597.las	NAD83(2011) / Colorado North (ftUS)	6430	NAVD88 height (ftUS)
LD35641600.las	NAD83(2011) / Colorado North (ftUS)	6430	NAVD88 height (ftUS)
LD35641603.las	NAD83(2011) / Colorado North (ftUS)	6430	NAVD88 height (ftUS)
LD35641606.las	NAD83(2011) / Colorado North (ftUS)	6430	NAVD88 height (ftUS)
LD35641609.las	NAD83(2011) / Colorado North (ftUS)	6430	NAVD88 height (ftUS)
LD35641612.las	NAD83(2011) / Colorado North (ftUS)	6430	NAVD88 height (ftUS)
LD35671339.las	NAD83(2011) / Colorado North (ftUS)	6430	NAVD88 height (ftUS)
LD35671342.las	NAD83(2011) / Colorado North (ftUS)	6430	NAVD88 height (ftUS)
LD35671345.las	NAD83(2011) / Colorado North (ftUS)	6430	NAVD88 height (ftUS)
LD35671348.las	NAD83(2011) / Colorado North (ftUS)	6430	NAVD88 height (ftUS)
LD35671351.las	NAD83(2011) / Colorado North (ftUS)	6430	NAVD88 height (ftUS)
LD35671354.las	NAD83(2011) / Colorado North (ftUS)	6430	NAVD88 height (ftUS)
LD35671357.las	NAD83(2011) / Colorado North (ftUS)	6430	NAVD88 height (ftUS)
LD35671360.las	NAD83(2011) / Colorado North (ftUS)	6430	NAVD88 height (ftUS)
LD35671363.las	NAD83(2011) / Colorado North (ftUS)	6430	NAVD88 height (ftUS)
LD35671366.las	NAD83(2011) / Colorado North (ftUS)	6430	NAVD88 height (ftUS)
LD35671369.las	NAD83(2011) / Colorado North (ftUS)	6430	NAVD88 height (ftUS)
LD35671372.las	NAD83(2011) / Colorado North (ftUS)	6430	NAVD88 height (ftUS)
LD35671375.las	NAD83(2011) / Colorado North (ftUS)	6430	NAVD88 height (ftUS)
LD35671378.las	NAD83(2011) / Colorado North (ftUS)	6430	NAVD88 height (ftUS)
LD35671381.las	NAD83(2011) / Colorado North (ftUS)	6430	NAVD88 height (ftUS)
LD35671384.las	NAD83(2011) / Colorado North (ftUS)	6430	NAVD88 height (ftUS)
LD35671387.las	NAD83(2011) / Colorado North (ftUS)	6430	NAVD88 height (ftUS)
LD35671390.las	NAD83(2011) / Colorado North (ftUS)	6430	NAVD88 height (ftUS)

DPH-5 Report on Coordinate Reference System

- continued

File	Horizontal CRS	EPSG Code	Vertical CRS
LD35671393.las	NAD83(2011) / Colorado North (ftUS)	6430	NAVD88 height (ftUS)
LD35671396.las	NAD83(2011) / Colorado North (ftUS)	6430	NAVD88 height (ftUS)
LD35671399.las	NAD83(2011) / Colorado North (ftUS)	6430	NAVD88 height (ftUS)
LD35671402.las	NAD83(2011) / Colorado North (ftUS)	6430	NAVD88 height (ftUS)
LD35671405.las	NAD83(2011) / Colorado North (ftUS)	6430	NAVD88 height (ftUS)
LD35671408.las	NAD83(2011) / Colorado North (ftUS)	6430	NAVD88 height (ftUS)
LD35671411.las	NAD83(2011) / Colorado North (ftUS)	6430	NAVD88 height (ftUS)
LD35671414.las	NAD83(2011) / Colorado North (ftUS)	6430	NAVD88 height (ftUS)
LD35671417.las	NAD83(2011) / Colorado North (ftUS)	6430	NAVD88 height (ftUS)
LD35671420.las	NAD83(2011) / Colorado North (ftUS)	6430	NAVD88 height (ftUS)
LD35671423.las	NAD83(2011) / Colorado North (ftUS)	6430	NAVD88 height (ftUS)
LD35671426.las	NAD83(2011) / Colorado North (ftUS)	6430	NAVD88 height (ftUS)
LD35671429.las	NAD83(2011) / Colorado North (ftUS)	6430	NAVD88 height (ftUS)
LD35671432.las	NAD83(2011) / Colorado North (ftUS)	6430	NAVD88 height (ftUS)
LD35671435.las	NAD83(2011) / Colorado North (ftUS)	6430	NAVD88 height (ftUS)
LD35671438.las	NAD83(2011) / Colorado North (ftUS)	6430	NAVD88 height (ftUS)
LD35671441.las	NAD83(2011) / Colorado North (ftUS)	6430	NAVD88 height (ftUS)
LD35671444.las	NAD83(2011) / Colorado North (ftUS)	6430	NAVD88 height (ftUS)
LD35671447.las	NAD83(2011) / Colorado North (ftUS)	6430	NAVD88 height (ftUS)
LD35671450.las	NAD83(2011) / Colorado North (ftUS)	6430	NAVD88 height (ftUS)
LD35671453.las	NAD83(2011) / Colorado North (ftUS)	6430	NAVD88 height (ftUS)
LD35671456.las	NAD83(2011) / Colorado North (ftUS)	6430	NAVD88 height (ftUS)
LD35671459.las	NAD83(2011) / Colorado North (ftUS)	6430	NAVD88 height (ftUS)
LD35671462.las	NAD83(2011) / Colorado North (ftUS)	6430	NAVD88 height (ftUS)
LD35671465.las	NAD83(2011) / Colorado North (ftUS)	6430	NAVD88 height (ftUS)
LD35671468.las	NAD83(2011) / Colorado North (ftUS)	6430	NAVD88 height (ftUS)
LD35671471.las	NAD83(2011) / Colorado North (ftUS)	6430	NAVD88 height (ftUS)
LD35671474.las	NAD83(2011) / Colorado North (ftUS)	6430	NAVD88 height (ftUS)
LD35671477.las	NAD83(2011) / Colorado North (ftUS)	6430	NAVD88 height (ftUS)
LD35671480.las	NAD83(2011) / Colorado North (ftUS)	6430	NAVD88 height (ftUS)
LD35671483.las	NAD83(2011) / Colorado North (ftUS)	6430	NAVD88 height (ftUS)
LD35671486.las	NAD83(2011) / Colorado North (ftUS)	6430	NAVD88 height (ftUS)

DPH-5 Report on Coordinate Reference System - continued

File	Horizontal CRS	EPSG Code	Vertical CRS
LD35671489.las	NAD83(2011) / Colorado North (ftUS)	6430	NAVD88 height (ftUS)
LD35671492.las	NAD83(2011) / Colorado North (ftUS)	6430	NAVD88 height (ftUS)
LD35671495.las	NAD83(2011) / Colorado North (ftUS)	6430	NAVD88 height (ftUS)
LD35671498.las	NAD83(2011) / Colorado North (ftUS)	6430	NAVD88 height (ftUS)
LD35671501.las	NAD83(2011) / Colorado North (ftUS)	6430	NAVD88 height (ftUS)
LD35671504.las	NAD83(2011) / Colorado North (ftUS)	6430	NAVD88 height (ftUS)
LD35671507.las	NAD83(2011) / Colorado North (ftUS)	6430	NAVD88 height (ftUS)
LD35671510.las	NAD83(2011) / Colorado North (ftUS)	6430	NAVD88 height (ftUS)
LD35671513.las	NAD83(2011) / Colorado North (ftUS)	6430	NAVD88 height (ftUS)
LD35671516.las	NAD83(2011) / Colorado North (ftUS)	6430	NAVD88 height (ftUS)
LD35671519.las	NAD83(2011) / Colorado North (ftUS)	6430	NAVD88 height (ftUS)
LD35671522.las	NAD83(2011) / Colorado North (ftUS)	6430	NAVD88 height (ftUS)
LD35671525.las	NAD83(2011) / Colorado North (ftUS)	6430	NAVD88 height (ftUS)
LD35671528.las	NAD83(2011) / Colorado North (ftUS)	6430	NAVD88 height (ftUS)
LD35671531.las	NAD83(2011) / Colorado North (ftUS)	6430	NAVD88 height (ftUS)
LD35671534.las	NAD83(2011) / Colorado North (ftUS)	6430	NAVD88 height (ftUS)
LD35671537.las	NAD83(2011) / Colorado North (ftUS)	6430	NAVD88 height (ftUS)
LD35671540.las	NAD83(2011) / Colorado North (ftUS)	6430	NAVD88 height (ftUS)
LD35671543.las	NAD83(2011) / Colorado North (ftUS)	6430	NAVD88 height (ftUS)
LD35671546.las	NAD83(2011) / Colorado North (ftUS)	6430	NAVD88 height (ftUS)
LD35671549.las	NAD83(2011) / Colorado North (ftUS)	6430	NAVD88 height (ftUS)
LD35671552.las	NAD83(2011) / Colorado North (ftUS)	6430	NAVD88 height (ftUS)
LD35671555.las	NAD83(2011) / Colorado North (ftUS)	6430	NAVD88 height (ftUS)
LD35671558.las	NAD83(2011) / Colorado North (ftUS)	6430	NAVD88 height (ftUS)
LD35671561.las	NAD83(2011) / Colorado North (ftUS)	6430	NAVD88 height (ftUS)
LD35671564.las	NAD83(2011) / Colorado North (ftUS)	6430	NAVD88 height (ftUS)
LD35671567.las	NAD83(2011) / Colorado North (ftUS)	6430	NAVD88 height (ftUS)
LD35671570.las	NAD83(2011) / Colorado North (ftUS)	6430	NAVD88 height (ftUS)
LD35671573.las	NAD83(2011) / Colorado North (ftUS)	6430	NAVD88 height (ftUS)
LD35671576.las	NAD83(2011) / Colorado North (ftUS)	6430	NAVD88 height (ftUS)
LD35671579.las	NAD83(2011) / Colorado North (ftUS)	6430	NAVD88 height (ftUS)
LD35671582.las	NAD83(2011) / Colorado North (ftUS)	6430	NAVD88 height (ftUS)

DPH-5 Report on Coordinate Reference System - continued

File	Horizontal CRS	EPSG Code	Vertical CRS
LD35671585.las	NAD83(2011) / Colorado North (ftUS)	6430	NAVD88 height (ftUS)
LD35671588.las	NAD83(2011) / Colorado North (ftUS)	6430	NAVD88 height (ftUS)
LD35671591.las	NAD83(2011) / Colorado North (ftUS)	6430	NAVD88 height (ftUS)
LD35671594.las	NAD83(2011) / Colorado North (ftUS)	6430	NAVD88 height (ftUS)
LD35671597.las	NAD83(2011) / Colorado North (ftUS)	6430	NAVD88 height (ftUS)
LD35671600.las	NAD83(2011) / Colorado North (ftUS)	6430	NAVD88 height (ftUS)
LD35671603.las	NAD83(2011) / Colorado North (ftUS)	6430	NAVD88 height (ftUS)
LD35671606.las	NAD83(2011) / Colorado North (ftUS)	6430	NAVD88 height (ftUS)
LD35671609.las	NAD83(2011) / Colorado North (ftUS)	6430	NAVD88 height (ftUS)
LD35671612.las	NAD83(2011) / Colorado North (ftUS)	6430	NAVD88 height (ftUS)
LD35701339.las	NAD83(2011) / Colorado North (ftUS)	6430	NAVD88 height (ftUS)
LD35701342.las	NAD83(2011) / Colorado North (ftUS)	6430	NAVD88 height (ftUS)
LD35701345.las	NAD83(2011) / Colorado North (ftUS)	6430	NAVD88 height (ftUS)
LD35701348.las	NAD83(2011) / Colorado North (ftUS)	6430	NAVD88 height (ftUS)
LD35701351.las	NAD83(2011) / Colorado North (ftUS)	6430	NAVD88 height (ftUS)
LD35701354.las	NAD83(2011) / Colorado North (ftUS)	6430	NAVD88 height (ftUS)
LD35701357.las	NAD83(2011) / Colorado North (ftUS)	6430	NAVD88 height (ftUS)
LD35701360.las	NAD83(2011) / Colorado North (ftUS)	6430	NAVD88 height (ftUS)
LD35701363.las	NAD83(2011) / Colorado North (ftUS)	6430	NAVD88 height (ftUS)
LD35701366.las	NAD83(2011) / Colorado North (ftUS)	6430	NAVD88 height (ftUS)
LD35701369.las	NAD83(2011) / Colorado North (ftUS)	6430	NAVD88 height (ftUS)
LD35701372.las	NAD83(2011) / Colorado North (ftUS)	6430	NAVD88 height (ftUS)
LD35701375.las	NAD83(2011) / Colorado North (ftUS)	6430	NAVD88 height (ftUS)
LD35701378.las	NAD83(2011) / Colorado North (ftUS)	6430	NAVD88 height (ftUS)
LD35701381.las	NAD83(2011) / Colorado North (ftUS)	6430	NAVD88 height (ftUS)
LD35701384.las	NAD83(2011) / Colorado North (ftUS)	6430	NAVD88 height (ftUS)
LD35701387.las	NAD83(2011) / Colorado North (ftUS)	6430	NAVD88 height (ftUS)
LD35701390.las	NAD83(2011) / Colorado North (ftUS)	6430	NAVD88 height (ftUS)
LD35701393.las	NAD83(2011) / Colorado North (ftUS)	6430	NAVD88 height (ftUS)
LD35701396.las	NAD83(2011) / Colorado North (ftUS)	6430	NAVD88 height (ftUS)
LD35701399.las	NAD83(2011) / Colorado North (ftUS)	6430	NAVD88 height (ftUS)
LD35701402.las	NAD83(2011) / Colorado North (ftUS)	6430	NAVD88 height (ftUS)

DPH-5 Report on Coordinate Reference System - continued

File	Horizontal CRS	EPSG Code	Vertical CRS
LD35701405.las	NAD83(2011) / Colorado North (ftUS)	6430	NAVD88 height (ftUS)
LD35701408.las	NAD83(2011) / Colorado North (ftUS)	6430	NAVD88 height (ftUS)
LD35701411.las	NAD83(2011) / Colorado North (ftUS)	6430	NAVD88 height (ftUS)
LD35701414.las	NAD83(2011) / Colorado North (ftUS)	6430	NAVD88 height (ftUS)
LD35701417.las	NAD83(2011) / Colorado North (ftUS)	6430	NAVD88 height (ftUS)
LD35701420.las	NAD83(2011) / Colorado North (ftUS)	6430	NAVD88 height (ftUS)
LD35701423.las	NAD83(2011) / Colorado North (ftUS)	6430	NAVD88 height (ftUS)
LD35701426.las	NAD83(2011) / Colorado North (ftUS)	6430	NAVD88 height (ftUS)
LD35701429.las	NAD83(2011) / Colorado North (ftUS)	6430	NAVD88 height (ftUS)
LD35701432.las	NAD83(2011) / Colorado North (ftUS)	6430	NAVD88 height (ftUS)
LD35701435.las	NAD83(2011) / Colorado North (ftUS)	6430	NAVD88 height (ftUS)
LD35701438.las	NAD83(2011) / Colorado North (ftUS)	6430	NAVD88 height (ftUS)
LD35701441.las	NAD83(2011) / Colorado North (ftUS)	6430	NAVD88 height (ftUS)
LD35701444.las	NAD83(2011) / Colorado North (ftUS)	6430	NAVD88 height (ftUS)
LD35701447.las	NAD83(2011) / Colorado North (ftUS)	6430	NAVD88 height (ftUS)
LD35701450.las	NAD83(2011) / Colorado North (ftUS)	6430	NAVD88 height (ftUS)
LD35701453.las	NAD83(2011) / Colorado North (ftUS)	6430	NAVD88 height (ftUS)
LD35701456.las	NAD83(2011) / Colorado North (ftUS)	6430	NAVD88 height (ftUS)
LD35701459.las	NAD83(2011) / Colorado North (ftUS)	6430	NAVD88 height (ftUS)
LD35701462.las	NAD83(2011) / Colorado North (ftUS)	6430	NAVD88 height (ftUS)
LD35701465.las	NAD83(2011) / Colorado North (ftUS)	6430	NAVD88 height (ftUS)
LD35701468.las	NAD83(2011) / Colorado North (ftUS)	6430	NAVD88 height (ftUS)
LD35701471.las	NAD83(2011) / Colorado North (ftUS)	6430	NAVD88 height (ftUS)
LD35701474.las	NAD83(2011) / Colorado North (ftUS)	6430	NAVD88 height (ftUS)
LD35701477.las	NAD83(2011) / Colorado North (ftUS)	6430	NAVD88 height (ftUS)
LD35701480.las	NAD83(2011) / Colorado North (ftUS)	6430	NAVD88 height (ftUS)
LD35701483.las	NAD83(2011) / Colorado North (ftUS)	6430	NAVD88 height (ftUS)
LD35701486.las	NAD83(2011) / Colorado North (ftUS)	6430	NAVD88 height (ftUS)
LD35701489.las	NAD83(2011) / Colorado North (ftUS)	6430	NAVD88 height (ftUS)
LD35701492.las	NAD83(2011) / Colorado North (ftUS)	6430	NAVD88 height (ftUS)
LD35701495.las	NAD83(2011) / Colorado North (ftUS)	6430	NAVD88 height (ftUS)
LD35701498.las	NAD83(2011) / Colorado North (ftUS)	6430	NAVD88 height (ftUS)

DPH-5 Report on Coordinate Reference System

- continued

File	Horizontal CRS	EPSG Code	Vertical CRS
LD35701501.las	NAD83(2011) / Colorado North (ftUS)	6430	NAVD88 height (ftUS)
LD35701504.las	NAD83(2011) / Colorado North (ftUS)	6430	NAVD88 height (ftUS)
LD35701507.las	NAD83(2011) / Colorado North (ftUS)	6430	NAVD88 height (ftUS)
LD35701510.las	NAD83(2011) / Colorado North (ftUS)	6430	NAVD88 height (ftUS)
LD35701513.las	NAD83(2011) / Colorado North (ftUS)	6430	NAVD88 height (ftUS)
LD35701516.las	NAD83(2011) / Colorado North (ftUS)	6430	NAVD88 height (ftUS)
LD35701519.las	NAD83(2011) / Colorado North (ftUS)	6430	NAVD88 height (ftUS)
LD35701522.las	NAD83(2011) / Colorado North (ftUS)	6430	NAVD88 height (ftUS)
LD35701525.las	NAD83(2011) / Colorado North (ftUS)	6430	NAVD88 height (ftUS)
LD35701528.las	NAD83(2011) / Colorado North (ftUS)	6430	NAVD88 height (ftUS)
LD35701531.las	NAD83(2011) / Colorado North (ftUS)	6430	NAVD88 height (ftUS)
LD35701534.las	NAD83(2011) / Colorado North (ftUS)	6430	NAVD88 height (ftUS)
LD35701537.las	NAD83(2011) / Colorado North (ftUS)	6430	NAVD88 height (ftUS)
LD35701540.las	NAD83(2011) / Colorado North (ftUS)	6430	NAVD88 height (ftUS)
LD35701543.las	NAD83(2011) / Colorado North (ftUS)	6430	NAVD88 height (ftUS)
LD35701546.las	NAD83(2011) / Colorado North (ftUS)	6430	NAVD88 height (ftUS)
LD35701549.las	NAD83(2011) / Colorado North (ftUS)	6430	NAVD88 height (ftUS)
LD35701552.las	NAD83(2011) / Colorado North (ftUS)	6430	NAVD88 height (ftUS)
LD35701555.las	NAD83(2011) / Colorado North (ftUS)	6430	NAVD88 height (ftUS)
LD35701558.las	NAD83(2011) / Colorado North (ftUS)	6430	NAVD88 height (ftUS)
LD35701561.las	NAD83(2011) / Colorado North (ftUS)	6430	NAVD88 height (ftUS)
LD35701564.las	NAD83(2011) / Colorado North (ftUS)	6430	NAVD88 height (ftUS)
LD35701567.las	NAD83(2011) / Colorado North (ftUS)	6430	NAVD88 height (ftUS)
LD35701570.las	NAD83(2011) / Colorado North (ftUS)	6430	NAVD88 height (ftUS)
LD35701573.las	NAD83(2011) / Colorado North (ftUS)	6430	NAVD88 height (ftUS)
LD35701576.las	NAD83(2011) / Colorado North (ftUS)	6430	NAVD88 height (ftUS)
LD35701579.las	NAD83(2011) / Colorado North (ftUS)	6430	NAVD88 height (ftUS)
LD35701582.las	NAD83(2011) / Colorado North (ftUS)	6430	NAVD88 height (ftUS)
LD35701585.las	NAD83(2011) / Colorado North (ftUS)	6430	NAVD88 height (ftUS)
LD35701588.las	NAD83(2011) / Colorado North (ftUS)	6430	NAVD88 height (ftUS)
LD35701591.las	NAD83(2011) / Colorado North (ftUS)	6430	NAVD88 height (ftUS)
LD35701594.las	NAD83(2011) / Colorado North (ftUS)	6430	NAVD88 height (ftUS)

DPH-5 Report on Coordinate Reference System - continued

File	Horizontal CRS	EPSG Code	Vertical CRS
LD35701597.las	NAD83(2011) / Colorado North (ftUS)	6430	NAVD88 height (ftUS)
LD35701600.las	NAD83(2011) / Colorado North (ftUS)	6430	NAVD88 height (ftUS)
LD35701603.las	NAD83(2011) / Colorado North (ftUS)	6430	NAVD88 height (ftUS)
LD35701606.las	NAD83(2011) / Colorado North (ftUS)	6430	NAVD88 height (ftUS)
LD35701609.las	NAD83(2011) / Colorado North (ftUS)	6430	NAVD88 height (ftUS)
LD35701612.las	NAD83(2011) / Colorado North (ftUS)	6430	NAVD88 height (ftUS)
LD35731339.las	NAD83(2011) / Colorado North (ftUS)	6430	NAVD88 height (ftUS)
LD35731342.las	NAD83(2011) / Colorado North (ftUS)	6430	NAVD88 height (ftUS)
LD35731345.las	NAD83(2011) / Colorado North (ftUS)	6430	NAVD88 height (ftUS)
LD35731348.las	NAD83(2011) / Colorado North (ftUS)	6430	NAVD88 height (ftUS)
LD35731351.las	NAD83(2011) / Colorado North (ftUS)	6430	NAVD88 height (ftUS)
LD35731354.las	NAD83(2011) / Colorado North (ftUS)	6430	NAVD88 height (ftUS)
LD35731357.las	NAD83(2011) / Colorado North (ftUS)	6430	NAVD88 height (ftUS)
LD35731360.las	NAD83(2011) / Colorado North (ftUS)	6430	NAVD88 height (ftUS)
LD35731363.las	NAD83(2011) / Colorado North (ftUS)	6430	NAVD88 height (ftUS)
LD35731366.las	NAD83(2011) / Colorado North (ftUS)	6430	NAVD88 height (ftUS)
LD35731369.las	NAD83(2011) / Colorado North (ftUS)	6430	NAVD88 height (ftUS)
LD35731372.las	NAD83(2011) / Colorado North (ftUS)	6430	NAVD88 height (ftUS)
LD35731375.las	NAD83(2011) / Colorado North (ftUS)	6430	NAVD88 height (ftUS)
LD35731378.las	NAD83(2011) / Colorado North (ftUS)	6430	NAVD88 height (ftUS)
LD35731381.las	NAD83(2011) / Colorado North (ftUS)	6430	NAVD88 height (ftUS)
LD35731384.las	NAD83(2011) / Colorado North (ftUS)	6430	NAVD88 height (ftUS)
LD35731387.las	NAD83(2011) / Colorado North (ftUS)	6430	NAVD88 height (ftUS)
LD35731390.las	NAD83(2011) / Colorado North (ftUS)	6430	NAVD88 height (ftUS)
LD35731393.las	NAD83(2011) / Colorado North (ftUS)	6430	NAVD88 height (ftUS)
LD35731396.las	NAD83(2011) / Colorado North (ftUS)	6430	NAVD88 height (ftUS)
LD35731399.las	NAD83(2011) / Colorado North (ftUS)	6430	NAVD88 height (ftUS)
LD35731402.las	NAD83(2011) / Colorado North (ftUS)	6430	NAVD88 height (ftUS)
LD35731405.las	NAD83(2011) / Colorado North (ftUS)	6430	NAVD88 height (ftUS)
LD35731408.las	NAD83(2011) / Colorado North (ftUS)	6430	NAVD88 height (ftUS)
LD35731411.las	NAD83(2011) / Colorado North (ftUS)	6430	NAVD88 height (ftUS)
LD35731414.las	NAD83(2011) / Colorado North (ftUS)	6430	NAVD88 height (ftUS)

DPH-5 Report on Coordinate Reference System

- continued

File	Horizontal CRS	EPSG Code	Vertical CRS
LD35731417.las	NAD83(2011) / Colorado North (ftUS)	6430	NAVD88 height (ftUS)
LD35731420.las	NAD83(2011) / Colorado North (ftUS)	6430	NAVD88 height (ftUS)
LD35731423.las	NAD83(2011) / Colorado North (ftUS)	6430	NAVD88 height (ftUS)
LD35731426.las	NAD83(2011) / Colorado North (ftUS)	6430	NAVD88 height (ftUS)
LD35731429.las	NAD83(2011) / Colorado North (ftUS)	6430	NAVD88 height (ftUS)
LD35731432.las	NAD83(2011) / Colorado North (ftUS)	6430	NAVD88 height (ftUS)
LD35731435.las	NAD83(2011) / Colorado North (ftUS)	6430	NAVD88 height (ftUS)
LD35731438.las	NAD83(2011) / Colorado North (ftUS)	6430	NAVD88 height (ftUS)
LD35731441.las	NAD83(2011) / Colorado North (ftUS)	6430	NAVD88 height (ftUS)
LD35731444.las	NAD83(2011) / Colorado North (ftUS)	6430	NAVD88 height (ftUS)
LD35731447.las	NAD83(2011) / Colorado North (ftUS)	6430	NAVD88 height (ftUS)
LD35731450.las	NAD83(2011) / Colorado North (ftUS)	6430	NAVD88 height (ftUS)
LD35731453.las	NAD83(2011) / Colorado North (ftUS)	6430	NAVD88 height (ftUS)
LD35731456.las	NAD83(2011) / Colorado North (ftUS)	6430	NAVD88 height (ftUS)
LD35731459.las	NAD83(2011) / Colorado North (ftUS)	6430	NAVD88 height (ftUS)
LD35731462.las	NAD83(2011) / Colorado North (ftUS)	6430	NAVD88 height (ftUS)
LD35731465.las	NAD83(2011) / Colorado North (ftUS)	6430	NAVD88 height (ftUS)
LD35731468.las	NAD83(2011) / Colorado North (ftUS)	6430	NAVD88 height (ftUS)
LD35731471.las	NAD83(2011) / Colorado North (ftUS)	6430	NAVD88 height (ftUS)
LD35731474.las	NAD83(2011) / Colorado North (ftUS)	6430	NAVD88 height (ftUS)
LD35731477.las	NAD83(2011) / Colorado North (ftUS)	6430	NAVD88 height (ftUS)
LD35731480.las	NAD83(2011) / Colorado North (ftUS)	6430	NAVD88 height (ftUS)
LD35731483.las	NAD83(2011) / Colorado North (ftUS)	6430	NAVD88 height (ftUS)
LD35731486.las	NAD83(2011) / Colorado North (ftUS)	6430	NAVD88 height (ftUS)
LD35731489.las	NAD83(2011) / Colorado North (ftUS)	6430	NAVD88 height (ftUS)
LD35731492.las	NAD83(2011) / Colorado North (ftUS)	6430	NAVD88 height (ftUS)
LD35731495.las	NAD83(2011) / Colorado North (ftUS)	6430	NAVD88 height (ftUS)
LD35731498.las	NAD83(2011) / Colorado North (ftUS)	6430	NAVD88 height (ftUS)
LD35731501.las	NAD83(2011) / Colorado North (ftUS)	6430	NAVD88 height (ftUS)
LD35731504.las	NAD83(2011) / Colorado North (ftUS)	6430	NAVD88 height (ftUS)
LD35731507.las	NAD83(2011) / Colorado North (ftUS)	6430	NAVD88 height (ftUS)
LD35731510.las	NAD83(2011) / Colorado North (ftUS)	6430	NAVD88 height (ftUS)

DPH-5 Report on Coordinate Reference System - continued

File	Horizontal CRS	EPSG Code	Vertical CRS
LD35731513.las	NAD83(2011) / Colorado North (ftUS)	6430	NAVD88 height (ftUS)
LD35731516.las	NAD83(2011) / Colorado North (ftUS)	6430	NAVD88 height (ftUS)
LD35731519.las	NAD83(2011) / Colorado North (ftUS)	6430	NAVD88 height (ftUS)
LD35731522.las	NAD83(2011) / Colorado North (ftUS)	6430	NAVD88 height (ftUS)
LD35731525.las	NAD83(2011) / Colorado North (ftUS)	6430	NAVD88 height (ftUS)
LD35731528.las	NAD83(2011) / Colorado North (ftUS)	6430	NAVD88 height (ftUS)
LD35731531.las	NAD83(2011) / Colorado North (ftUS)	6430	NAVD88 height (ftUS)
LD35731534.las	NAD83(2011) / Colorado North (ftUS)	6430	NAVD88 height (ftUS)
LD35731537.las	NAD83(2011) / Colorado North (ftUS)	6430	NAVD88 height (ftUS)
LD35731540.las	NAD83(2011) / Colorado North (ftUS)	6430	NAVD88 height (ftUS)
LD35731543.las	NAD83(2011) / Colorado North (ftUS)	6430	NAVD88 height (ftUS)
LD35731546.las	NAD83(2011) / Colorado North (ftUS)	6430	NAVD88 height (ftUS)
LD35731549.las	NAD83(2011) / Colorado North (ftUS)	6430	NAVD88 height (ftUS)
LD35731552.las	NAD83(2011) / Colorado North (ftUS)	6430	NAVD88 height (ftUS)
LD35731555.las	NAD83(2011) / Colorado North (ftUS)	6430	NAVD88 height (ftUS)
LD35731558.las	NAD83(2011) / Colorado North (ftUS)	6430	NAVD88 height (ftUS)
LD35731561.las	NAD83(2011) / Colorado North (ftUS)	6430	NAVD88 height (ftUS)
LD35731564.las	NAD83(2011) / Colorado North (ftUS)	6430	NAVD88 height (ftUS)
LD35731567.las	NAD83(2011) / Colorado North (ftUS)	6430	NAVD88 height (ftUS)
LD35731570.las	NAD83(2011) / Colorado North (ftUS)	6430	NAVD88 height (ftUS)
LD35731573.las	NAD83(2011) / Colorado North (ftUS)	6430	NAVD88 height (ftUS)
LD35731576.las	NAD83(2011) / Colorado North (ftUS)	6430	NAVD88 height (ftUS)
LD35731579.las	NAD83(2011) / Colorado North (ftUS)	6430	NAVD88 height (ftUS)
LD35731582.las	NAD83(2011) / Colorado North (ftUS)	6430	NAVD88 height (ftUS)
LD35731585.las	NAD83(2011) / Colorado North (ftUS)	6430	NAVD88 height (ftUS)
LD35731588.las	NAD83(2011) / Colorado North (ftUS)	6430	NAVD88 height (ftUS)
LD35731591.las	NAD83(2011) / Colorado North (ftUS)	6430	NAVD88 height (ftUS)
LD35731594.las	NAD83(2011) / Colorado North (ftUS)	6430	NAVD88 height (ftUS)
LD35731597.las	NAD83(2011) / Colorado North (ftUS)	6430	NAVD88 height (ftUS)
LD35731600.las	NAD83(2011) / Colorado North (ftUS)	6430	NAVD88 height (ftUS)
LD35731603.las	NAD83(2011) / Colorado North (ftUS)	6430	NAVD88 height (ftUS)
LD35731606.las	NAD83(2011) / Colorado North (ftUS)	6430	NAVD88 height (ftUS)

DPH-5 Report on Coordinate Reference System - continued

File	Horizontal CRS	EPSG Code	Vertical CRS
LD35731609.las	NAD83(2011) / Colorado North (ftUS)	6430	NAVD88 height (ftUS)
LD35731612.las	NAD83(2011) / Colorado North (ftUS)	6430	NAVD88 height (ftUS)
LD35761339.las	NAD83(2011) / Colorado North (ftUS)	6430	NAVD88 height (ftUS)
LD35761342.las	NAD83(2011) / Colorado North (ftUS)	6430	NAVD88 height (ftUS)
LD35761345.las	NAD83(2011) / Colorado North (ftUS)	6430	NAVD88 height (ftUS)
LD35761348.las	NAD83(2011) / Colorado North (ftUS)	6430	NAVD88 height (ftUS)
LD35761351.las	NAD83(2011) / Colorado North (ftUS)	6430	NAVD88 height (ftUS)
LD35761354.las	NAD83(2011) / Colorado North (ftUS)	6430	NAVD88 height (ftUS)
LD35761357.las	NAD83(2011) / Colorado North (ftUS)	6430	NAVD88 height (ftUS)
LD35761360.las	NAD83(2011) / Colorado North (ftUS)	6430	NAVD88 height (ftUS)
LD35761363.las	NAD83(2011) / Colorado North (ftUS)	6430	NAVD88 height (ftUS)
LD35761366.las	NAD83(2011) / Colorado North (ftUS)	6430	NAVD88 height (ftUS)
LD35761369.las	NAD83(2011) / Colorado North (ftUS)	6430	NAVD88 height (ftUS)
LD35761372.las	NAD83(2011) / Colorado North (ftUS)	6430	NAVD88 height (ftUS)
LD35761375.las	NAD83(2011) / Colorado North (ftUS)	6430	NAVD88 height (ftUS)
LD35761378.las	NAD83(2011) / Colorado North (ftUS)	6430	NAVD88 height (ftUS)
LD35761381.las	NAD83(2011) / Colorado North (ftUS)	6430	NAVD88 height (ftUS)
LD35761384.las	NAD83(2011) / Colorado North (ftUS)	6430	NAVD88 height (ftUS)
LD35761387.las	NAD83(2011) / Colorado North (ftUS)	6430	NAVD88 height (ftUS)
LD35761390.las	NAD83(2011) / Colorado North (ftUS)	6430	NAVD88 height (ftUS)
LD35761393.las	NAD83(2011) / Colorado North (ftUS)	6430	NAVD88 height (ftUS)
LD35761396.las	NAD83(2011) / Colorado North (ftUS)	6430	NAVD88 height (ftUS)
LD35761399.las	NAD83(2011) / Colorado North (ftUS)	6430	NAVD88 height (ftUS)
LD35761402.las	NAD83(2011) / Colorado North (ftUS)	6430	NAVD88 height (ftUS)
LD35761405.las	NAD83(2011) / Colorado North (ftUS)	6430	NAVD88 height (ftUS)
LD35761408.las	NAD83(2011) / Colorado North (ftUS)	6430	NAVD88 height (ftUS)
LD35761411.las	NAD83(2011) / Colorado North (ftUS)	6430	NAVD88 height (ftUS)
LD35761414.las	NAD83(2011) / Colorado North (ftUS)	6430	NAVD88 height (ftUS)
LD35761417.las	NAD83(2011) / Colorado North (ftUS)	6430	NAVD88 height (ftUS)
LD35761420.las	NAD83(2011) / Colorado North (ftUS)	6430	NAVD88 height (ftUS)
LD35761423.las	NAD83(2011) / Colorado North (ftUS)	6430	NAVD88 height (ftUS)
LD35761426.las	NAD83(2011) / Colorado North (ftUS)	6430	NAVD88 height (ftUS)

DPH-5 Report on Coordinate Reference System

- continued

File	Horizontal CRS	EPSG Code	Vertical CRS
LD35761429.las	NAD83(2011) / Colorado North (ftUS)	6430	NAVD88 height (ftUS)
LD35761432.las	NAD83(2011) / Colorado North (ftUS)	6430	NAVD88 height (ftUS)
LD35761435.las	NAD83(2011) / Colorado North (ftUS)	6430	NAVD88 height (ftUS)
LD35761438.las	NAD83(2011) / Colorado North (ftUS)	6430	NAVD88 height (ftUS)
LD35761441.las	NAD83(2011) / Colorado North (ftUS)	6430	NAVD88 height (ftUS)
LD35761444.las	NAD83(2011) / Colorado North (ftUS)	6430	NAVD88 height (ftUS)
LD35761447.las	NAD83(2011) / Colorado North (ftUS)	6430	NAVD88 height (ftUS)
LD35761450.las	NAD83(2011) / Colorado North (ftUS)	6430	NAVD88 height (ftUS)
LD35761453.las	NAD83(2011) / Colorado North (ftUS)	6430	NAVD88 height (ftUS)
LD35761456.las	NAD83(2011) / Colorado North (ftUS)	6430	NAVD88 height (ftUS)
LD35761459.las	NAD83(2011) / Colorado North (ftUS)	6430	NAVD88 height (ftUS)
LD35761462.las	NAD83(2011) / Colorado North (ftUS)	6430	NAVD88 height (ftUS)
LD35761465.las	NAD83(2011) / Colorado North (ftUS)	6430	NAVD88 height (ftUS)
LD35761468.las	NAD83(2011) / Colorado North (ftUS)	6430	NAVD88 height (ftUS)
LD35761471.las	NAD83(2011) / Colorado North (ftUS)	6430	NAVD88 height (ftUS)
LD35761474.las	NAD83(2011) / Colorado North (ftUS)	6430	NAVD88 height (ftUS)
LD35761477.las	NAD83(2011) / Colorado North (ftUS)	6430	NAVD88 height (ftUS)
LD35761480.las	NAD83(2011) / Colorado North (ftUS)	6430	NAVD88 height (ftUS)
LD35761483.las	NAD83(2011) / Colorado North (ftUS)	6430	NAVD88 height (ftUS)
LD35761486.las	NAD83(2011) / Colorado North (ftUS)	6430	NAVD88 height (ftUS)
LD35761489.las	NAD83(2011) / Colorado North (ftUS)	6430	NAVD88 height (ftUS)
LD35761492.las	NAD83(2011) / Colorado North (ftUS)	6430	NAVD88 height (ftUS)
LD35761495.las	NAD83(2011) / Colorado North (ftUS)	6430	NAVD88 height (ftUS)
LD35761498.las	NAD83(2011) / Colorado North (ftUS)	6430	NAVD88 height (ftUS)
LD35761501.las	NAD83(2011) / Colorado North (ftUS)	6430	NAVD88 height (ftUS)
LD35761504.las	NAD83(2011) / Colorado North (ftUS)	6430	NAVD88 height (ftUS)
LD35761507.las	NAD83(2011) / Colorado North (ftUS)	6430	NAVD88 height (ftUS)
LD35761510.las	NAD83(2011) / Colorado North (ftUS)	6430	NAVD88 height (ftUS)
LD35761513.las	NAD83(2011) / Colorado North (ftUS)	6430	NAVD88 height (ftUS)
LD35761516.las	NAD83(2011) / Colorado North (ftUS)	6430	NAVD88 height (ftUS)
LD35761519.las	NAD83(2011) / Colorado North (ftUS)	6430	NAVD88 height (ftUS)
LD35761522.las	NAD83(2011) / Colorado North (ftUS)	6430	NAVD88 height (ftUS)

DPH-5 Report on Coordinate Reference System

- continued

File	Horizontal CRS	EPSG Code	Vertical CRS
LD35761525.las	NAD83(2011) / Colorado North (ftUS)	6430	NAVD88 height (ftUS)
LD35761528.las	NAD83(2011) / Colorado North (ftUS)	6430	NAVD88 height (ftUS)
LD35761531.las	NAD83(2011) / Colorado North (ftUS)	6430	NAVD88 height (ftUS)
LD35761534.las	NAD83(2011) / Colorado North (ftUS)	6430	NAVD88 height (ftUS)
LD35761537.las	NAD83(2011) / Colorado North (ftUS)	6430	NAVD88 height (ftUS)
LD35761540.las	NAD83(2011) / Colorado North (ftUS)	6430	NAVD88 height (ftUS)
LD35761543.las	NAD83(2011) / Colorado North (ftUS)	6430	NAVD88 height (ftUS)
LD35761546.las	NAD83(2011) / Colorado North (ftUS)	6430	NAVD88 height (ftUS)
LD35761549.las	NAD83(2011) / Colorado North (ftUS)	6430	NAVD88 height (ftUS)
LD35761552.las	NAD83(2011) / Colorado North (ftUS)	6430	NAVD88 height (ftUS)
LD35761555.las	NAD83(2011) / Colorado North (ftUS)	6430	NAVD88 height (ftUS)
LD35761558.las	NAD83(2011) / Colorado North (ftUS)	6430	NAVD88 height (ftUS)
LD35761561.las	NAD83(2011) / Colorado North (ftUS)	6430	NAVD88 height (ftUS)
LD35761564.las	NAD83(2011) / Colorado North (ftUS)	6430	NAVD88 height (ftUS)
LD35761567.las	NAD83(2011) / Colorado North (ftUS)	6430	NAVD88 height (ftUS)
LD35761570.las	NAD83(2011) / Colorado North (ftUS)	6430	NAVD88 height (ftUS)
LD35761573.las	NAD83(2011) / Colorado North (ftUS)	6430	NAVD88 height (ftUS)
LD35761576.las	NAD83(2011) / Colorado North (ftUS)	6430	NAVD88 height (ftUS)
LD35761579.las	NAD83(2011) / Colorado North (ftUS)	6430	NAVD88 height (ftUS)
LD35761582.las	NAD83(2011) / Colorado North (ftUS)	6430	NAVD88 height (ftUS)
LD35761585.las	NAD83(2011) / Colorado North (ftUS)	6430	NAVD88 height (ftUS)
LD35761588.las	NAD83(2011) / Colorado North (ftUS)	6430	NAVD88 height (ftUS)
LD35761591.las	NAD83(2011) / Colorado North (ftUS)	6430	NAVD88 height (ftUS)
LD35761594.las	NAD83(2011) / Colorado North (ftUS)	6430	NAVD88 height (ftUS)
LD35761597.las	NAD83(2011) / Colorado North (ftUS)	6430	NAVD88 height (ftUS)
LD35761600.las	NAD83(2011) / Colorado North (ftUS)	6430	NAVD88 height (ftUS)
LD35761603.las	NAD83(2011) / Colorado North (ftUS)	6430	NAVD88 height (ftUS)
LD35761606.las	NAD83(2011) / Colorado North (ftUS)	6430	NAVD88 height (ftUS)
LD35761609.las	NAD83(2011) / Colorado North (ftUS)	6430	NAVD88 height (ftUS)
LD35761612.las	NAD83(2011) / Colorado North (ftUS)	6430	NAVD88 height (ftUS)
LD35791339.las	NAD83(2011) / Colorado North (ftUS)	6430	NAVD88 height (ftUS)
LD35791342.las	NAD83(2011) / Colorado North (ftUS)	6430	NAVD88 height (ftUS)

DPH-5 Report on Coordinate Reference System

- continued

File	Horizontal CRS	EPSG Code	Vertical CRS
LD35791345.las	NAD83(2011) / Colorado North (ftUS)	6430	NAVD88 height (ftUS)
LD35791348.las	NAD83(2011) / Colorado North (ftUS)	6430	NAVD88 height (ftUS)
LD35791351.las	NAD83(2011) / Colorado North (ftUS)	6430	NAVD88 height (ftUS)
LD35791354.las	NAD83(2011) / Colorado North (ftUS)	6430	NAVD88 height (ftUS)
LD35791357.las	NAD83(2011) / Colorado North (ftUS)	6430	NAVD88 height (ftUS)
LD35791360.las	NAD83(2011) / Colorado North (ftUS)	6430	NAVD88 height (ftUS)
LD35791363.las	NAD83(2011) / Colorado North (ftUS)	6430	NAVD88 height (ftUS)
LD35791366.las	NAD83(2011) / Colorado North (ftUS)	6430	NAVD88 height (ftUS)
LD35791369.las	NAD83(2011) / Colorado North (ftUS)	6430	NAVD88 height (ftUS)
LD35791372.las	NAD83(2011) / Colorado North (ftUS)	6430	NAVD88 height (ftUS)
LD35791375.las	NAD83(2011) / Colorado North (ftUS)	6430	NAVD88 height (ftUS)
LD35791378.las	NAD83(2011) / Colorado North (ftUS)	6430	NAVD88 height (ftUS)
LD35791381.las	NAD83(2011) / Colorado North (ftUS)	6430	NAVD88 height (ftUS)
LD35791384.las	NAD83(2011) / Colorado North (ftUS)	6430	NAVD88 height (ftUS)
LD35791387.las	NAD83(2011) / Colorado North (ftUS)	6430	NAVD88 height (ftUS)
LD35791390.las	NAD83(2011) / Colorado North (ftUS)	6430	NAVD88 height (ftUS)
LD35791393.las	NAD83(2011) / Colorado North (ftUS)	6430	NAVD88 height (ftUS)
LD35791396.las	NAD83(2011) / Colorado North (ftUS)	6430	NAVD88 height (ftUS)
LD35791399.las	NAD83(2011) / Colorado North (ftUS)	6430	NAVD88 height (ftUS)
LD35791402.las	NAD83(2011) / Colorado North (ftUS)	6430	NAVD88 height (ftUS)
LD35791405.las	NAD83(2011) / Colorado North (ftUS)	6430	NAVD88 height (ftUS)
LD35791408.las	NAD83(2011) / Colorado North (ftUS)	6430	NAVD88 height (ftUS)
LD35791411.las	NAD83(2011) / Colorado North (ftUS)	6430	NAVD88 height (ftUS)
LD35791414.las	NAD83(2011) / Colorado North (ftUS)	6430	NAVD88 height (ftUS)
LD35791417.las	NAD83(2011) / Colorado North (ftUS)	6430	NAVD88 height (ftUS)
LD35791420.las	NAD83(2011) / Colorado North (ftUS)	6430	NAVD88 height (ftUS)
LD35791423.las	NAD83(2011) / Colorado North (ftUS)	6430	NAVD88 height (ftUS)
LD35791426.las	NAD83(2011) / Colorado North (ftUS)	6430	NAVD88 height (ftUS)
LD35791429.las	NAD83(2011) / Colorado North (ftUS)	6430	NAVD88 height (ftUS)
LD35791432.las	NAD83(2011) / Colorado North (ftUS)	6430	NAVD88 height (ftUS)
LD35791435.las	NAD83(2011) / Colorado North (ftUS)	6430	NAVD88 height (ftUS)
LD35791438.las	NAD83(2011) / Colorado North (ftUS)	6430	NAVD88 height (ftUS)

DPH-5 Report on Coordinate Reference System

- continued

File	Horizontal CRS	EPSG Code	Vertical CRS
LD35791441.las	NAD83(2011) / Colorado North (ftUS)	6430	NAVD88 height (ftUS)
LD35791444.las	NAD83(2011) / Colorado North (ftUS)	6430	NAVD88 height (ftUS)
LD35791447.las	NAD83(2011) / Colorado North (ftUS)	6430	NAVD88 height (ftUS)
LD35791450.las	NAD83(2011) / Colorado North (ftUS)	6430	NAVD88 height (ftUS)
LD35791453.las	NAD83(2011) / Colorado North (ftUS)	6430	NAVD88 height (ftUS)
LD35791456.las	NAD83(2011) / Colorado North (ftUS)	6430	NAVD88 height (ftUS)
LD35791459.las	NAD83(2011) / Colorado North (ftUS)	6430	NAVD88 height (ftUS)
LD35791462.las	NAD83(2011) / Colorado North (ftUS)	6430	NAVD88 height (ftUS)
LD35791465.las	NAD83(2011) / Colorado North (ftUS)	6430	NAVD88 height (ftUS)
LD35791468.las	NAD83(2011) / Colorado North (ftUS)	6430	NAVD88 height (ftUS)
LD35791471.las	NAD83(2011) / Colorado North (ftUS)	6430	NAVD88 height (ftUS)
LD35791474.las	NAD83(2011) / Colorado North (ftUS)	6430	NAVD88 height (ftUS)
LD35791477.las	NAD83(2011) / Colorado North (ftUS)	6430	NAVD88 height (ftUS)
LD35791480.las	NAD83(2011) / Colorado North (ftUS)	6430	NAVD88 height (ftUS)
LD35791483.las	NAD83(2011) / Colorado North (ftUS)	6430	NAVD88 height (ftUS)
LD35791486.las	NAD83(2011) / Colorado North (ftUS)	6430	NAVD88 height (ftUS)
LD35791489.las	NAD83(2011) / Colorado North (ftUS)	6430	NAVD88 height (ftUS)
LD35791492.las	NAD83(2011) / Colorado North (ftUS)	6430	NAVD88 height (ftUS)
LD35791495.las	NAD83(2011) / Colorado North (ftUS)	6430	NAVD88 height (ftUS)
LD35791498.las	NAD83(2011) / Colorado North (ftUS)	6430	NAVD88 height (ftUS)
LD35791501.las	NAD83(2011) / Colorado North (ftUS)	6430	NAVD88 height (ftUS)
LD35791504.las	NAD83(2011) / Colorado North (ftUS)	6430	NAVD88 height (ftUS)
LD35791507.las	NAD83(2011) / Colorado North (ftUS)	6430	NAVD88 height (ftUS)
LD35791510.las	NAD83(2011) / Colorado North (ftUS)	6430	NAVD88 height (ftUS)
LD35791513.las	NAD83(2011) / Colorado North (ftUS)	6430	NAVD88 height (ftUS)
LD35791516.las	NAD83(2011) / Colorado North (ftUS)	6430	NAVD88 height (ftUS)
LD35791519.las	NAD83(2011) / Colorado North (ftUS)	6430	NAVD88 height (ftUS)
LD35791522.las	NAD83(2011) / Colorado North (ftUS)	6430	NAVD88 height (ftUS)
LD35791525.las	NAD83(2011) / Colorado North (ftUS)	6430	NAVD88 height (ftUS)
LD35791528.las	NAD83(2011) / Colorado North (ftUS)	6430	NAVD88 height (ftUS)
LD35791531.las	NAD83(2011) / Colorado North (ftUS)	6430	NAVD88 height (ftUS)
LD35791534.las	NAD83(2011) / Colorado North (ftUS)	6430	NAVD88 height (ftUS)

DPH-5 Report on Coordinate Reference System - continued

File	Horizontal CRS	EPSG Code	Vertical CRS
LD35791537.las	NAD83(2011) / Colorado North (ftUS)	6430	NAVD88 height (ftUS)
LD35791540.las	NAD83(2011) / Colorado North (ftUS)	6430	NAVD88 height (ftUS)
LD35791543.las	NAD83(2011) / Colorado North (ftUS)	6430	NAVD88 height (ftUS)
LD35791546.las	NAD83(2011) / Colorado North (ftUS)	6430	NAVD88 height (ftUS)
LD35791549.las	NAD83(2011) / Colorado North (ftUS)	6430	NAVD88 height (ftUS)
LD35791552.las	NAD83(2011) / Colorado North (ftUS)	6430	NAVD88 height (ftUS)
LD35791555.las	NAD83(2011) / Colorado North (ftUS)	6430	NAVD88 height (ftUS)
LD35791558.las	NAD83(2011) / Colorado North (ftUS)	6430	NAVD88 height (ftUS)
LD35791561.las	NAD83(2011) / Colorado North (ftUS)	6430	NAVD88 height (ftUS)
LD35791564.las	NAD83(2011) / Colorado North (ftUS)	6430	NAVD88 height (ftUS)
LD35791567.las	NAD83(2011) / Colorado North (ftUS)	6430	NAVD88 height (ftUS)
LD35791570.las	NAD83(2011) / Colorado North (ftUS)	6430	NAVD88 height (ftUS)
LD35791573.las	NAD83(2011) / Colorado North (ftUS)	6430	NAVD88 height (ftUS)
LD35791576.las	NAD83(2011) / Colorado North (ftUS)	6430	NAVD88 height (ftUS)
LD35791579.las	NAD83(2011) / Colorado North (ftUS)	6430	NAVD88 height (ftUS)
LD35791582.las	NAD83(2011) / Colorado North (ftUS)	6430	NAVD88 height (ftUS)
LD35791585.las	NAD83(2011) / Colorado North (ftUS)	6430	NAVD88 height (ftUS)
LD35791588.las	NAD83(2011) / Colorado North (ftUS)	6430	NAVD88 height (ftUS)
LD35791591.las	NAD83(2011) / Colorado North (ftUS)	6430	NAVD88 height (ftUS)
LD35791594.las	NAD83(2011) / Colorado North (ftUS)	6430	NAVD88 height (ftUS)
LD35791597.las	NAD83(2011) / Colorado North (ftUS)	6430	NAVD88 height (ftUS)
LD35791600.las	NAD83(2011) / Colorado North (ftUS)	6430	NAVD88 height (ftUS)
LD35791603.las	NAD83(2011) / Colorado North (ftUS)	6430	NAVD88 height (ftUS)
LD35791606.las	NAD83(2011) / Colorado North (ftUS)	6430	NAVD88 height (ftUS)
LD35791609.las	NAD83(2011) / Colorado North (ftUS)	6430	NAVD88 height (ftUS)
LD35791612.las	NAD83(2011) / Colorado North (ftUS)	6430	NAVD88 height (ftUS)
LD35821339.las	NAD83(2011) / Colorado North (ftUS)	6430	NAVD88 height (ftUS)
LD35821342.las	NAD83(2011) / Colorado North (ftUS)	6430	NAVD88 height (ftUS)
LD35821345.las	NAD83(2011) / Colorado North (ftUS)	6430	NAVD88 height (ftUS)
LD35821348.las	NAD83(2011) / Colorado North (ftUS)	6430	NAVD88 height (ftUS)
LD35821351.las	NAD83(2011) / Colorado North (ftUS)	6430	NAVD88 height (ftUS)
LD35821354.las	NAD83(2011) / Colorado North (ftUS)	6430	NAVD88 height (ftUS)

DPH-5 Report on Coordinate Reference System

- continued

File	Horizontal CRS	EPSG Code	Vertical CRS
LD35821357.las	NAD83(2011) / Colorado North (ftUS)	6430	NAVD88 height (ftUS)
LD35821360.las	NAD83(2011) / Colorado North (ftUS)	6430	NAVD88 height (ftUS)
LD35821363.las	NAD83(2011) / Colorado North (ftUS)	6430	NAVD88 height (ftUS)
LD35821366.las	NAD83(2011) / Colorado North (ftUS)	6430	NAVD88 height (ftUS)
LD35821369.las	NAD83(2011) / Colorado North (ftUS)	6430	NAVD88 height (ftUS)
LD35821372.las	NAD83(2011) / Colorado North (ftUS)	6430	NAVD88 height (ftUS)
LD35821375.las	NAD83(2011) / Colorado North (ftUS)	6430	NAVD88 height (ftUS)
LD35821378.las	NAD83(2011) / Colorado North (ftUS)	6430	NAVD88 height (ftUS)
LD35821381.las	NAD83(2011) / Colorado North (ftUS)	6430	NAVD88 height (ftUS)
LD35821384.las	NAD83(2011) / Colorado North (ftUS)	6430	NAVD88 height (ftUS)
LD35821387.las	NAD83(2011) / Colorado North (ftUS)	6430	NAVD88 height (ftUS)
LD35821390.las	NAD83(2011) / Colorado North (ftUS)	6430	NAVD88 height (ftUS)
LD35821393.las	NAD83(2011) / Colorado North (ftUS)	6430	NAVD88 height (ftUS)
LD35821396.las	NAD83(2011) / Colorado North (ftUS)	6430	NAVD88 height (ftUS)
LD35821399.las	NAD83(2011) / Colorado North (ftUS)	6430	NAVD88 height (ftUS)
LD35821402.las	NAD83(2011) / Colorado North (ftUS)	6430	NAVD88 height (ftUS)
LD35821405.las	NAD83(2011) / Colorado North (ftUS)	6430	NAVD88 height (ftUS)
LD35821408.las	NAD83(2011) / Colorado North (ftUS)	6430	NAVD88 height (ftUS)
LD35821411.las	NAD83(2011) / Colorado North (ftUS)	6430	NAVD88 height (ftUS)
LD35821414.las	NAD83(2011) / Colorado North (ftUS)	6430	NAVD88 height (ftUS)
LD35821417.las	NAD83(2011) / Colorado North (ftUS)	6430	NAVD88 height (ftUS)
LD35821420.las	NAD83(2011) / Colorado North (ftUS)	6430	NAVD88 height (ftUS)
LD35821423.las	NAD83(2011) / Colorado North (ftUS)	6430	NAVD88 height (ftUS)
LD35821426.las	NAD83(2011) / Colorado North (ftUS)	6430	NAVD88 height (ftUS)
LD35821429.las	NAD83(2011) / Colorado North (ftUS)	6430	NAVD88 height (ftUS)
LD35821432.las	NAD83(2011) / Colorado North (ftUS)	6430	NAVD88 height (ftUS)
LD35821435.las	NAD83(2011) / Colorado North (ftUS)	6430	NAVD88 height (ftUS)
LD35821438.las	NAD83(2011) / Colorado North (ftUS)	6430	NAVD88 height (ftUS)
LD35821441.las	NAD83(2011) / Colorado North (ftUS)	6430	NAVD88 height (ftUS)
LD35821444.las	NAD83(2011) / Colorado North (ftUS)	6430	NAVD88 height (ftUS)
LD35821447.las	NAD83(2011) / Colorado North (ftUS)	6430	NAVD88 height (ftUS)
LD35821450.las	NAD83(2011) / Colorado North (ftUS)	6430	NAVD88 height (ftUS)

DPH-5 Report on Coordinate Reference System

- continued

File	Horizontal CRS	EPSG Code	Vertical CRS
LD35821453.las	NAD83(2011) / Colorado North (ftUS)	6430	NAVD88 height (ftUS)
LD35821456.las	NAD83(2011) / Colorado North (ftUS)	6430	NAVD88 height (ftUS)
LD35821459.las	NAD83(2011) / Colorado North (ftUS)	6430	NAVD88 height (ftUS)
LD35821462.las	NAD83(2011) / Colorado North (ftUS)	6430	NAVD88 height (ftUS)
LD35821465.las	NAD83(2011) / Colorado North (ftUS)	6430	NAVD88 height (ftUS)
LD35821468.las	NAD83(2011) / Colorado North (ftUS)	6430	NAVD88 height (ftUS)
LD35821471.las	NAD83(2011) / Colorado North (ftUS)	6430	NAVD88 height (ftUS)
LD35821474.las	NAD83(2011) / Colorado North (ftUS)	6430	NAVD88 height (ftUS)
LD35821477.las	NAD83(2011) / Colorado North (ftUS)	6430	NAVD88 height (ftUS)
LD35821480.las	NAD83(2011) / Colorado North (ftUS)	6430	NAVD88 height (ftUS)
LD35821483.las	NAD83(2011) / Colorado North (ftUS)	6430	NAVD88 height (ftUS)
LD35821486.las	NAD83(2011) / Colorado North (ftUS)	6430	NAVD88 height (ftUS)
LD35821489.las	NAD83(2011) / Colorado North (ftUS)	6430	NAVD88 height (ftUS)
LD35821492.las	NAD83(2011) / Colorado North (ftUS)	6430	NAVD88 height (ftUS)
LD35821495.las	NAD83(2011) / Colorado North (ftUS)	6430	NAVD88 height (ftUS)
LD35821498.las	NAD83(2011) / Colorado North (ftUS)	6430	NAVD88 height (ftUS)
LD35821501.las	NAD83(2011) / Colorado North (ftUS)	6430	NAVD88 height (ftUS)
LD35821504.las	NAD83(2011) / Colorado North (ftUS)	6430	NAVD88 height (ftUS)
LD35821507.las	NAD83(2011) / Colorado North (ftUS)	6430	NAVD88 height (ftUS)
LD35821510.las	NAD83(2011) / Colorado North (ftUS)	6430	NAVD88 height (ftUS)
LD35821513.las	NAD83(2011) / Colorado North (ftUS)	6430	NAVD88 height (ftUS)
LD35821516.las	NAD83(2011) / Colorado North (ftUS)	6430	NAVD88 height (ftUS)
LD35821519.las	NAD83(2011) / Colorado North (ftUS)	6430	NAVD88 height (ftUS)
LD35821522.las	NAD83(2011) / Colorado North (ftUS)	6430	NAVD88 height (ftUS)
LD35821525.las	NAD83(2011) / Colorado North (ftUS)	6430	NAVD88 height (ftUS)
LD35821528.las	NAD83(2011) / Colorado North (ftUS)	6430	NAVD88 height (ftUS)
LD35821531.las	NAD83(2011) / Colorado North (ftUS)	6430	NAVD88 height (ftUS)
LD35821534.las	NAD83(2011) / Colorado North (ftUS)	6430	NAVD88 height (ftUS)
LD35821537.las	NAD83(2011) / Colorado North (ftUS)	6430	NAVD88 height (ftUS)
LD35821540.las	NAD83(2011) / Colorado North (ftUS)	6430	NAVD88 height (ftUS)
LD35821543.las	NAD83(2011) / Colorado North (ftUS)	6430	NAVD88 height (ftUS)
LD35821546.las	NAD83(2011) / Colorado North (ftUS)	6430	NAVD88 height (ftUS)

DPH-5 Report on Coordinate Reference System

- continued

File	Horizontal CRS	EPSG Code	Vertical CRS
LD35821549.las	NAD83(2011) / Colorado North (ftUS)	6430	NAVD88 height (ftUS)
LD35821552.las	NAD83(2011) / Colorado North (ftUS)	6430	NAVD88 height (ftUS)
LD35821555.las	NAD83(2011) / Colorado North (ftUS)	6430	NAVD88 height (ftUS)
LD35821558.las	NAD83(2011) / Colorado North (ftUS)	6430	NAVD88 height (ftUS)
LD35821561.las	NAD83(2011) / Colorado North (ftUS)	6430	NAVD88 height (ftUS)
LD35821564.las	NAD83(2011) / Colorado North (ftUS)	6430	NAVD88 height (ftUS)
LD35821567.las	NAD83(2011) / Colorado North (ftUS)	6430	NAVD88 height (ftUS)
LD35821570.las	NAD83(2011) / Colorado North (ftUS)	6430	NAVD88 height (ftUS)
LD35821573.las	NAD83(2011) / Colorado North (ftUS)	6430	NAVD88 height (ftUS)
LD35821576.las	NAD83(2011) / Colorado North (ftUS)	6430	NAVD88 height (ftUS)
LD35821579.las	NAD83(2011) / Colorado North (ftUS)	6430	NAVD88 height (ftUS)
LD35821582.las	NAD83(2011) / Colorado North (ftUS)	6430	NAVD88 height (ftUS)
LD35821585.las	NAD83(2011) / Colorado North (ftUS)	6430	NAVD88 height (ftUS)
LD35821588.las	NAD83(2011) / Colorado North (ftUS)	6430	NAVD88 height (ftUS)
LD35821591.las	NAD83(2011) / Colorado North (ftUS)	6430	NAVD88 height (ftUS)
LD35821594.las	NAD83(2011) / Colorado North (ftUS)	6430	NAVD88 height (ftUS)
LD35821597.las	NAD83(2011) / Colorado North (ftUS)	6430	NAVD88 height (ftUS)
LD35821600.las	NAD83(2011) / Colorado North (ftUS)	6430	NAVD88 height (ftUS)
LD35821603.las	NAD83(2011) / Colorado North (ftUS)	6430	NAVD88 height (ftUS)
LD35821606.las	NAD83(2011) / Colorado North (ftUS)	6430	NAVD88 height (ftUS)
LD35821609.las	NAD83(2011) / Colorado North (ftUS)	6430	NAVD88 height (ftUS)
LD35821612.las	NAD83(2011) / Colorado North (ftUS)	6430	NAVD88 height (ftUS)
LD35851339.las	NAD83(2011) / Colorado North (ftUS)	6430	NAVD88 height (ftUS)
LD35851342.las	NAD83(2011) / Colorado North (ftUS)	6430	NAVD88 height (ftUS)
LD35851345.las	NAD83(2011) / Colorado North (ftUS)	6430	NAVD88 height (ftUS)
LD35851348.las	NAD83(2011) / Colorado North (ftUS)	6430	NAVD88 height (ftUS)
LD35851351.las	NAD83(2011) / Colorado North (ftUS)	6430	NAVD88 height (ftUS)
LD35851354.las	NAD83(2011) / Colorado North (ftUS)	6430	NAVD88 height (ftUS)
LD35851357.las	NAD83(2011) / Colorado North (ftUS)	6430	NAVD88 height (ftUS)
LD35851360.las	NAD83(2011) / Colorado North (ftUS)	6430	NAVD88 height (ftUS)
LD35851363.las	NAD83(2011) / Colorado North (ftUS)	6430	NAVD88 height (ftUS)
LD35851366.las	NAD83(2011) / Colorado North (ftUS)	6430	NAVD88 height (ftUS)

DPH-5 Report on Coordinate Reference System

- continued

File	Horizontal CRS	EPSG Code	Vertical CRS
LD35851369.las	NAD83(2011) / Colorado North (ftUS)	6430	NAVD88 height (ftUS)
LD35851372.las	NAD83(2011) / Colorado North (ftUS)	6430	NAVD88 height (ftUS)
LD35851375.las	NAD83(2011) / Colorado North (ftUS)	6430	NAVD88 height (ftUS)
LD35851378.las	NAD83(2011) / Colorado North (ftUS)	6430	NAVD88 height (ftUS)
LD35851381.las	NAD83(2011) / Colorado North (ftUS)	6430	NAVD88 height (ftUS)
LD35851384.las	NAD83(2011) / Colorado North (ftUS)	6430	NAVD88 height (ftUS)
LD35851387.las	NAD83(2011) / Colorado North (ftUS)	6430	NAVD88 height (ftUS)
LD35851390.las	NAD83(2011) / Colorado North (ftUS)	6430	NAVD88 height (ftUS)
LD35851393.las	NAD83(2011) / Colorado North (ftUS)	6430	NAVD88 height (ftUS)
LD35851396.las	NAD83(2011) / Colorado North (ftUS)	6430	NAVD88 height (ftUS)
LD35851399.las	NAD83(2011) / Colorado North (ftUS)	6430	NAVD88 height (ftUS)
LD35851402.las	NAD83(2011) / Colorado North (ftUS)	6430	NAVD88 height (ftUS)
LD35851405.las	NAD83(2011) / Colorado North (ftUS)	6430	NAVD88 height (ftUS)
LD35851408.las	NAD83(2011) / Colorado North (ftUS)	6430	NAVD88 height (ftUS)
LD35851411.las	NAD83(2011) / Colorado North (ftUS)	6430	NAVD88 height (ftUS)
LD35851414.las	NAD83(2011) / Colorado North (ftUS)	6430	NAVD88 height (ftUS)
LD35851417.las	NAD83(2011) / Colorado North (ftUS)	6430	NAVD88 height (ftUS)
LD35851420.las	NAD83(2011) / Colorado North (ftUS)	6430	NAVD88 height (ftUS)
LD35851423.las	NAD83(2011) / Colorado North (ftUS)	6430	NAVD88 height (ftUS)
LD35851426.las	NAD83(2011) / Colorado North (ftUS)	6430	NAVD88 height (ftUS)
LD35851429.las	NAD83(2011) / Colorado North (ftUS)	6430	NAVD88 height (ftUS)
LD35851432.las	NAD83(2011) / Colorado North (ftUS)	6430	NAVD88 height (ftUS)
LD35851435.las	NAD83(2011) / Colorado North (ftUS)	6430	NAVD88 height (ftUS)
LD35851438.las	NAD83(2011) / Colorado North (ftUS)	6430	NAVD88 height (ftUS)
LD35851441.las	NAD83(2011) / Colorado North (ftUS)	6430	NAVD88 height (ftUS)
LD35851444.las	NAD83(2011) / Colorado North (ftUS)	6430	NAVD88 height (ftUS)
LD35851447.las	NAD83(2011) / Colorado North (ftUS)	6430	NAVD88 height (ftUS)
LD35851450.las	NAD83(2011) / Colorado North (ftUS)	6430	NAVD88 height (ftUS)
LD35851453.las	NAD83(2011) / Colorado North (ftUS)	6430	NAVD88 height (ftUS)
LD35851456.las	NAD83(2011) / Colorado North (ftUS)	6430	NAVD88 height (ftUS)
LD35851459.las	NAD83(2011) / Colorado North (ftUS)	6430	NAVD88 height (ftUS)
LD35851462.las	NAD83(2011) / Colorado North (ftUS)	6430	NAVD88 height (ftUS)

DPH-5 Report on Coordinate Reference System

- continued

File	Horizontal CRS	EPSG Code	Vertical CRS
LD35851465.las	NAD83(2011) / Colorado North (ftUS)	6430	NAVD88 height (ftUS)
LD35851468.las	NAD83(2011) / Colorado North (ftUS)	6430	NAVD88 height (ftUS)
LD35851471.las	NAD83(2011) / Colorado North (ftUS)	6430	NAVD88 height (ftUS)
LD35851474.las	NAD83(2011) / Colorado North (ftUS)	6430	NAVD88 height (ftUS)
LD35851477.las	NAD83(2011) / Colorado North (ftUS)	6430	NAVD88 height (ftUS)
LD35851480.las	NAD83(2011) / Colorado North (ftUS)	6430	NAVD88 height (ftUS)
LD35851483.las	NAD83(2011) / Colorado North (ftUS)	6430	NAVD88 height (ftUS)
LD35851486.las	NAD83(2011) / Colorado North (ftUS)	6430	NAVD88 height (ftUS)
LD35851489.las	NAD83(2011) / Colorado North (ftUS)	6430	NAVD88 height (ftUS)
LD35851492.las	NAD83(2011) / Colorado North (ftUS)	6430	NAVD88 height (ftUS)
LD35851495.las	NAD83(2011) / Colorado North (ftUS)	6430	NAVD88 height (ftUS)
LD35851498.las	NAD83(2011) / Colorado North (ftUS)	6430	NAVD88 height (ftUS)
LD35851501.las	NAD83(2011) / Colorado North (ftUS)	6430	NAVD88 height (ftUS)
LD35851504.las	NAD83(2011) / Colorado North (ftUS)	6430	NAVD88 height (ftUS)
LD35851507.las	NAD83(2011) / Colorado North (ftUS)	6430	NAVD88 height (ftUS)
LD35851510.las	NAD83(2011) / Colorado North (ftUS)	6430	NAVD88 height (ftUS)
LD35851513.las	NAD83(2011) / Colorado North (ftUS)	6430	NAVD88 height (ftUS)
LD35851516.las	NAD83(2011) / Colorado North (ftUS)	6430	NAVD88 height (ftUS)
LD35851519.las	NAD83(2011) / Colorado North (ftUS)	6430	NAVD88 height (ftUS)
LD35851522.las	NAD83(2011) / Colorado North (ftUS)	6430	NAVD88 height (ftUS)
LD35851525.las	NAD83(2011) / Colorado North (ftUS)	6430	NAVD88 height (ftUS)
LD35851528.las	NAD83(2011) / Colorado North (ftUS)	6430	NAVD88 height (ftUS)
LD35851531.las	NAD83(2011) / Colorado North (ftUS)	6430	NAVD88 height (ftUS)
LD35851534.las	NAD83(2011) / Colorado North (ftUS)	6430	NAVD88 height (ftUS)
LD35851537.las	NAD83(2011) / Colorado North (ftUS)	6430	NAVD88 height (ftUS)
LD35851540.las	NAD83(2011) / Colorado North (ftUS)	6430	NAVD88 height (ftUS)
LD35851543.las	NAD83(2011) / Colorado North (ftUS)	6430	NAVD88 height (ftUS)
LD35851546.las	NAD83(2011) / Colorado North (ftUS)	6430	NAVD88 height (ftUS)
LD35851549.las	NAD83(2011) / Colorado North (ftUS)	6430	NAVD88 height (ftUS)
LD35851552.las	NAD83(2011) / Colorado North (ftUS)	6430	NAVD88 height (ftUS)
LD35851555.las	NAD83(2011) / Colorado North (ftUS)	6430	NAVD88 height (ftUS)
LD35851558.las	NAD83(2011) / Colorado North (ftUS)	6430	NAVD88 height (ftUS)

DPH-5 Report on Coordinate Reference System - continued

File	Horizontal CRS	EPSG Code	Vertical CRS
LD35851561.las	NAD83(2011) / Colorado North (ftUS)	6430	NAVD88 height (ftUS)
LD35851564.las	NAD83(2011) / Colorado North (ftUS)	6430	NAVD88 height (ftUS)
LD35851567.las	NAD83(2011) / Colorado North (ftUS)	6430	NAVD88 height (ftUS)
LD35851570.las	NAD83(2011) / Colorado North (ftUS)	6430	NAVD88 height (ftUS)
LD35851573.las	NAD83(2011) / Colorado North (ftUS)	6430	NAVD88 height (ftUS)
LD35851576.las	NAD83(2011) / Colorado North (ftUS)	6430	NAVD88 height (ftUS)
LD35851579.las	NAD83(2011) / Colorado North (ftUS)	6430	NAVD88 height (ftUS)
LD35851582.las	NAD83(2011) / Colorado North (ftUS)	6430	NAVD88 height (ftUS)
LD35851585.las	NAD83(2011) / Colorado North (ftUS)	6430	NAVD88 height (ftUS)
LD35851588.las	NAD83(2011) / Colorado North (ftUS)	6430	NAVD88 height (ftUS)
LD35851591.las	NAD83(2011) / Colorado North (ftUS)	6430	NAVD88 height (ftUS)
LD35851594.las	NAD83(2011) / Colorado North (ftUS)	6430	NAVD88 height (ftUS)
LD35851597.las	NAD83(2011) / Colorado North (ftUS)	6430	NAVD88 height (ftUS)
LD35851600.las	NAD83(2011) / Colorado North (ftUS)	6430	NAVD88 height (ftUS)
LD35851603.las	NAD83(2011) / Colorado North (ftUS)	6430	NAVD88 height (ftUS)
LD35851606.las	NAD83(2011) / Colorado North (ftUS)	6430	NAVD88 height (ftUS)
LD35851609.las	NAD83(2011) / Colorado North (ftUS)	6430	NAVD88 height (ftUS)
LD35851612.las	NAD83(2011) / Colorado North (ftUS)	6430	NAVD88 height (ftUS)
LD35881339.las	NAD83(2011) / Colorado North (ftUS)	6430	NAVD88 height (ftUS)
LD35881342.las	NAD83(2011) / Colorado North (ftUS)	6430	NAVD88 height (ftUS)
LD35881345.las	NAD83(2011) / Colorado North (ftUS)	6430	NAVD88 height (ftUS)
LD35881348.las	NAD83(2011) / Colorado North (ftUS)	6430	NAVD88 height (ftUS)
LD35881351.las	NAD83(2011) / Colorado North (ftUS)	6430	NAVD88 height (ftUS)
LD35881354.las	NAD83(2011) / Colorado North (ftUS)	6430	NAVD88 height (ftUS)
LD35881357.las	NAD83(2011) / Colorado North (ftUS)	6430	NAVD88 height (ftUS)
LD35881360.las	NAD83(2011) / Colorado North (ftUS)	6430	NAVD88 height (ftUS)
LD35881363.las	NAD83(2011) / Colorado North (ftUS)	6430	NAVD88 height (ftUS)
LD35881366.las	NAD83(2011) / Colorado North (ftUS)	6430	NAVD88 height (ftUS)
LD35881369.las	NAD83(2011) / Colorado North (ftUS)	6430	NAVD88 height (ftUS)
LD35881372.las	NAD83(2011) / Colorado North (ftUS)	6430	NAVD88 height (ftUS)
LD35881375.las	NAD83(2011) / Colorado North (ftUS)	6430	NAVD88 height (ftUS)
LD35881378.las	NAD83(2011) / Colorado North (ftUS)	6430	NAVD88 height (ftUS)

DPH-5 Report on Coordinate Reference System

- continued

File	Horizontal CRS	EPSG Code	Vertical CRS
LD35881381.las	NAD83(2011) / Colorado North (ftUS)	6430	NAVD88 height (ftUS)
LD35881384.las	NAD83(2011) / Colorado North (ftUS)	6430	NAVD88 height (ftUS)
LD35881387.las	NAD83(2011) / Colorado North (ftUS)	6430	NAVD88 height (ftUS)
LD35881390.las	NAD83(2011) / Colorado North (ftUS)	6430	NAVD88 height (ftUS)
LD35881393.las	NAD83(2011) / Colorado North (ftUS)	6430	NAVD88 height (ftUS)
LD35881396.las	NAD83(2011) / Colorado North (ftUS)	6430	NAVD88 height (ftUS)
LD35881399.las	NAD83(2011) / Colorado North (ftUS)	6430	NAVD88 height (ftUS)
LD35881402.las	NAD83(2011) / Colorado North (ftUS)	6430	NAVD88 height (ftUS)
LD35881405.las	NAD83(2011) / Colorado North (ftUS)	6430	NAVD88 height (ftUS)
LD35881408.las	NAD83(2011) / Colorado North (ftUS)	6430	NAVD88 height (ftUS)
LD35881411.las	NAD83(2011) / Colorado North (ftUS)	6430	NAVD88 height (ftUS)
LD35881414.las	NAD83(2011) / Colorado North (ftUS)	6430	NAVD88 height (ftUS)
LD35881417.las	NAD83(2011) / Colorado North (ftUS)	6430	NAVD88 height (ftUS)
LD35881420.las	NAD83(2011) / Colorado North (ftUS)	6430	NAVD88 height (ftUS)
LD35881423.las	NAD83(2011) / Colorado North (ftUS)	6430	NAVD88 height (ftUS)
LD35881426.las	NAD83(2011) / Colorado North (ftUS)	6430	NAVD88 height (ftUS)
LD35881429.las	NAD83(2011) / Colorado North (ftUS)	6430	NAVD88 height (ftUS)
LD35881432.las	NAD83(2011) / Colorado North (ftUS)	6430	NAVD88 height (ftUS)
LD35881435.las	NAD83(2011) / Colorado North (ftUS)	6430	NAVD88 height (ftUS)
LD35881438.las	NAD83(2011) / Colorado North (ftUS)	6430	NAVD88 height (ftUS)
LD35881441.las	NAD83(2011) / Colorado North (ftUS)	6430	NAVD88 height (ftUS)
LD35881444.las	NAD83(2011) / Colorado North (ftUS)	6430	NAVD88 height (ftUS)
LD35881447.las	NAD83(2011) / Colorado North (ftUS)	6430	NAVD88 height (ftUS)
LD35881450.las	NAD83(2011) / Colorado North (ftUS)	6430	NAVD88 height (ftUS)
LD35881453.las	NAD83(2011) / Colorado North (ftUS)	6430	NAVD88 height (ftUS)
LD35881456.las	NAD83(2011) / Colorado North (ftUS)	6430	NAVD88 height (ftUS)
LD35881459.las	NAD83(2011) / Colorado North (ftUS)	6430	NAVD88 height (ftUS)
LD35881462.las	NAD83(2011) / Colorado North (ftUS)	6430	NAVD88 height (ftUS)
LD35881465.las	NAD83(2011) / Colorado North (ftUS)	6430	NAVD88 height (ftUS)
LD35881468.las	NAD83(2011) / Colorado North (ftUS)	6430	NAVD88 height (ftUS)
LD35881471.las	NAD83(2011) / Colorado North (ftUS)	6430	NAVD88 height (ftUS)
LD35881474.las	NAD83(2011) / Colorado North (ftUS)	6430	NAVD88 height (ftUS)

DPH-5 Report on Coordinate Reference System - continued

File	Horizontal CRS	EPSG Code	Vertical CRS
LD35881477.las	NAD83(2011) / Colorado North (ftUS)	6430	NAVD88 height (ftUS)
LD35881480.las	NAD83(2011) / Colorado North (ftUS)	6430	NAVD88 height (ftUS)
LD35881483.las	NAD83(2011) / Colorado North (ftUS)	6430	NAVD88 height (ftUS)
LD35881486.las	NAD83(2011) / Colorado North (ftUS)	6430	NAVD88 height (ftUS)
LD35881489.las	NAD83(2011) / Colorado North (ftUS)	6430	NAVD88 height (ftUS)
LD35881492.las	NAD83(2011) / Colorado North (ftUS)	6430	NAVD88 height (ftUS)
LD35881495.las	NAD83(2011) / Colorado North (ftUS)	6430	NAVD88 height (ftUS)
LD35881498.las	NAD83(2011) / Colorado North (ftUS)	6430	NAVD88 height (ftUS)
LD35881501.las	NAD83(2011) / Colorado North (ftUS)	6430	NAVD88 height (ftUS)
LD35881504.las	NAD83(2011) / Colorado North (ftUS)	6430	NAVD88 height (ftUS)
LD35881507.las	NAD83(2011) / Colorado North (ftUS)	6430	NAVD88 height (ftUS)
LD35881510.las	NAD83(2011) / Colorado North (ftUS)	6430	NAVD88 height (ftUS)
LD35881513.las	NAD83(2011) / Colorado North (ftUS)	6430	NAVD88 height (ftUS)
LD35881516.las	NAD83(2011) / Colorado North (ftUS)	6430	NAVD88 height (ftUS)
LD35881519.las	NAD83(2011) / Colorado North (ftUS)	6430	NAVD88 height (ftUS)
LD35881522.las	NAD83(2011) / Colorado North (ftUS)	6430	NAVD88 height (ftUS)
LD35881525.las	NAD83(2011) / Colorado North (ftUS)	6430	NAVD88 height (ftUS)
LD35881528.las	NAD83(2011) / Colorado North (ftUS)	6430	NAVD88 height (ftUS)
LD35881531.las	NAD83(2011) / Colorado North (ftUS)	6430	NAVD88 height (ftUS)
LD35881534.las	NAD83(2011) / Colorado North (ftUS)	6430	NAVD88 height (ftUS)
LD35881537.las	NAD83(2011) / Colorado North (ftUS)	6430	NAVD88 height (ftUS)
LD35881540.las	NAD83(2011) / Colorado North (ftUS)	6430	NAVD88 height (ftUS)
LD35881543.las	NAD83(2011) / Colorado North (ftUS)	6430	NAVD88 height (ftUS)
LD35881546.las	NAD83(2011) / Colorado North (ftUS)	6430	NAVD88 height (ftUS)
LD35881549.las	NAD83(2011) / Colorado North (ftUS)	6430	NAVD88 height (ftUS)
LD35881552.las	NAD83(2011) / Colorado North (ftUS)	6430	NAVD88 height (ftUS)
LD35881555.las	NAD83(2011) / Colorado North (ftUS)	6430	NAVD88 height (ftUS)
LD35881558.las	NAD83(2011) / Colorado North (ftUS)	6430	NAVD88 height (ftUS)
LD35881561.las	NAD83(2011) / Colorado North (ftUS)	6430	NAVD88 height (ftUS)
LD35881564.las	NAD83(2011) / Colorado North (ftUS)	6430	NAVD88 height (ftUS)
LD35881567.las	NAD83(2011) / Colorado North (ftUS)	6430	NAVD88 height (ftUS)
LD35881570.las	NAD83(2011) / Colorado North (ftUS)	6430	NAVD88 height (ftUS)

DPH-5 Report on Coordinate Reference System - continued

File	Horizontal CRS	EPSG Code	Vertical CRS
LD35881573.las	NAD83(2011) / Colorado North (ftUS)	6430	NAVD88 height (ftUS)
LD35881576.las	NAD83(2011) / Colorado North (ftUS)	6430	NAVD88 height (ftUS)
LD35881579.las	NAD83(2011) / Colorado North (ftUS)	6430	NAVD88 height (ftUS)
LD35881582.las	NAD83(2011) / Colorado North (ftUS)	6430	NAVD88 height (ftUS)
LD35881585.las	NAD83(2011) / Colorado North (ftUS)	6430	NAVD88 height (ftUS)
LD35881588.las	NAD83(2011) / Colorado North (ftUS)	6430	NAVD88 height (ftUS)
LD35881591.las	NAD83(2011) / Colorado North (ftUS)	6430	NAVD88 height (ftUS)
LD35881594.las	NAD83(2011) / Colorado North (ftUS)	6430	NAVD88 height (ftUS)
LD35881597.las	NAD83(2011) / Colorado North (ftUS)	6430	NAVD88 height (ftUS)
LD35881600.las	NAD83(2011) / Colorado North (ftUS)	6430	NAVD88 height (ftUS)
LD35881603.las	NAD83(2011) / Colorado North (ftUS)	6430	NAVD88 height (ftUS)
LD35881606.las	NAD83(2011) / Colorado North (ftUS)	6430	NAVD88 height (ftUS)
LD35881609.las	NAD83(2011) / Colorado North (ftUS)	6430	NAVD88 height (ftUS)
LD35881612.las	NAD83(2011) / Colorado North (ftUS)	6430	NAVD88 height (ftUS)
LD35911339.las	NAD83(2011) / Colorado North (ftUS)	6430	NAVD88 height (ftUS)
LD35911342.las	NAD83(2011) / Colorado North (ftUS)	6430	NAVD88 height (ftUS)
LD35911345.las	NAD83(2011) / Colorado North (ftUS)	6430	NAVD88 height (ftUS)
LD35911348.las	NAD83(2011) / Colorado North (ftUS)	6430	NAVD88 height (ftUS)
LD35911351.las	NAD83(2011) / Colorado North (ftUS)	6430	NAVD88 height (ftUS)
LD35911354.las	NAD83(2011) / Colorado North (ftUS)	6430	NAVD88 height (ftUS)
LD35911357.las	NAD83(2011) / Colorado North (ftUS)	6430	NAVD88 height (ftUS)
LD35911360.las	NAD83(2011) / Colorado North (ftUS)	6430	NAVD88 height (ftUS)
LD35911363.las	NAD83(2011) / Colorado North (ftUS)	6430	NAVD88 height (ftUS)
LD35911366.las	NAD83(2011) / Colorado North (ftUS)	6430	NAVD88 height (ftUS)
LD35911369.las	NAD83(2011) / Colorado North (ftUS)	6430	NAVD88 height (ftUS)
LD35911372.las	NAD83(2011) / Colorado North (ftUS)	6430	NAVD88 height (ftUS)
LD35911375.las	NAD83(2011) / Colorado North (ftUS)	6430	NAVD88 height (ftUS)
LD35911378.las	NAD83(2011) / Colorado North (ftUS)	6430	NAVD88 height (ftUS)
LD35911381.las	NAD83(2011) / Colorado North (ftUS)	6430	NAVD88 height (ftUS)
LD35911384.las	NAD83(2011) / Colorado North (ftUS)	6430	NAVD88 height (ftUS)
LD35911387.las	NAD83(2011) / Colorado North (ftUS)	6430	NAVD88 height (ftUS)
LD35911390.las	NAD83(2011) / Colorado North (ftUS)	6430	NAVD88 height (ftUS)

DPH-5 Report on Coordinate Reference System - continued

File	Horizontal CRS	EPSG Code	Vertical CRS
LD35911393.las	NAD83(2011) / Colorado North (ftUS)	6430	NAVD88 height (ftUS)
LD35911396.las	NAD83(2011) / Colorado North (ftUS)	6430	NAVD88 height (ftUS)
LD35911399.las	NAD83(2011) / Colorado North (ftUS)	6430	NAVD88 height (ftUS)
LD35911402.las	NAD83(2011) / Colorado North (ftUS)	6430	NAVD88 height (ftUS)
LD35911405.las	NAD83(2011) / Colorado North (ftUS)	6430	NAVD88 height (ftUS)
LD35911408.las	NAD83(2011) / Colorado North (ftUS)	6430	NAVD88 height (ftUS)
LD35911411.las	NAD83(2011) / Colorado North (ftUS)	6430	NAVD88 height (ftUS)
LD35911414.las	NAD83(2011) / Colorado North (ftUS)	6430	NAVD88 height (ftUS)
LD35911417.las	NAD83(2011) / Colorado North (ftUS)	6430	NAVD88 height (ftUS)
LD35911420.las	NAD83(2011) / Colorado North (ftUS)	6430	NAVD88 height (ftUS)
LD35911423.las	NAD83(2011) / Colorado North (ftUS)	6430	NAVD88 height (ftUS)
LD35911426.las	NAD83(2011) / Colorado North (ftUS)	6430	NAVD88 height (ftUS)
LD35911429.las	NAD83(2011) / Colorado North (ftUS)	6430	NAVD88 height (ftUS)
LD35911432.las	NAD83(2011) / Colorado North (ftUS)	6430	NAVD88 height (ftUS)
LD35911435.las	NAD83(2011) / Colorado North (ftUS)	6430	NAVD88 height (ftUS)
LD35911438.las	NAD83(2011) / Colorado North (ftUS)	6430	NAVD88 height (ftUS)
LD35911441.las	NAD83(2011) / Colorado North (ftUS)	6430	NAVD88 height (ftUS)
LD35911444.las	NAD83(2011) / Colorado North (ftUS)	6430	NAVD88 height (ftUS)
LD35911447.las	NAD83(2011) / Colorado North (ftUS)	6430	NAVD88 height (ftUS)
LD35911450.las	NAD83(2011) / Colorado North (ftUS)	6430	NAVD88 height (ftUS)
LD35911453.las	NAD83(2011) / Colorado North (ftUS)	6430	NAVD88 height (ftUS)
LD35911456.las	NAD83(2011) / Colorado North (ftUS)	6430	NAVD88 height (ftUS)
LD35911459.las	NAD83(2011) / Colorado North (ftUS)	6430	NAVD88 height (ftUS)
LD35911462.las	NAD83(2011) / Colorado North (ftUS)	6430	NAVD88 height (ftUS)
LD35911465.las	NAD83(2011) / Colorado North (ftUS)	6430	NAVD88 height (ftUS)
LD35911468.las	NAD83(2011) / Colorado North (ftUS)	6430	NAVD88 height (ftUS)
LD35911471.las	NAD83(2011) / Colorado North (ftUS)	6430	NAVD88 height (ftUS)
LD35911474.las	NAD83(2011) / Colorado North (ftUS)	6430	NAVD88 height (ftUS)
LD35911477.las	NAD83(2011) / Colorado North (ftUS)	6430	NAVD88 height (ftUS)
LD35911480.las	NAD83(2011) / Colorado North (ftUS)	6430	NAVD88 height (ftUS)
LD35911483.las	NAD83(2011) / Colorado North (ftUS)	6430	NAVD88 height (ftUS)
LD35911486.las	NAD83(2011) / Colorado North (ftUS)	6430	NAVD88 height (ftUS)

DPH-5 Report on Coordinate Reference System

- continued

File	Horizontal CRS	EPSG Code	Vertical CRS
LD35911489.las	NAD83(2011) / Colorado North (ftUS)	6430	NAVD88 height (ftUS)
LD35911492.las	NAD83(2011) / Colorado North (ftUS)	6430	NAVD88 height (ftUS)
LD35911495.las	NAD83(2011) / Colorado North (ftUS)	6430	NAVD88 height (ftUS)
LD35911498.las	NAD83(2011) / Colorado North (ftUS)	6430	NAVD88 height (ftUS)
LD35911501.las	NAD83(2011) / Colorado North (ftUS)	6430	NAVD88 height (ftUS)
LD35911504.las	NAD83(2011) / Colorado North (ftUS)	6430	NAVD88 height (ftUS)
LD35911507.las	NAD83(2011) / Colorado North (ftUS)	6430	NAVD88 height (ftUS)
LD35911510.las	NAD83(2011) / Colorado North (ftUS)	6430	NAVD88 height (ftUS)
LD35911513.las	NAD83(2011) / Colorado North (ftUS)	6430	NAVD88 height (ftUS)
LD35911516.las	NAD83(2011) / Colorado North (ftUS)	6430	NAVD88 height (ftUS)
LD35911519.las	NAD83(2011) / Colorado North (ftUS)	6430	NAVD88 height (ftUS)
LD35911522.las	NAD83(2011) / Colorado North (ftUS)	6430	NAVD88 height (ftUS)
LD35911525.las	NAD83(2011) / Colorado North (ftUS)	6430	NAVD88 height (ftUS)
LD35911528.las	NAD83(2011) / Colorado North (ftUS)	6430	NAVD88 height (ftUS)
LD35911531.las	NAD83(2011) / Colorado North (ftUS)	6430	NAVD88 height (ftUS)
LD35911534.las	NAD83(2011) / Colorado North (ftUS)	6430	NAVD88 height (ftUS)
LD35911537.las	NAD83(2011) / Colorado North (ftUS)	6430	NAVD88 height (ftUS)
LD35911540.las	NAD83(2011) / Colorado North (ftUS)	6430	NAVD88 height (ftUS)
LD35911543.las	NAD83(2011) / Colorado North (ftUS)	6430	NAVD88 height (ftUS)
LD35911546.las	NAD83(2011) / Colorado North (ftUS)	6430	NAVD88 height (ftUS)
LD35911549.las	NAD83(2011) / Colorado North (ftUS)	6430	NAVD88 height (ftUS)
LD35911552.las	NAD83(2011) / Colorado North (ftUS)	6430	NAVD88 height (ftUS)
LD35911555.las	NAD83(2011) / Colorado North (ftUS)	6430	NAVD88 height (ftUS)
LD35911558.las	NAD83(2011) / Colorado North (ftUS)	6430	NAVD88 height (ftUS)
LD35911561.las	NAD83(2011) / Colorado North (ftUS)	6430	NAVD88 height (ftUS)
LD35911564.las	NAD83(2011) / Colorado North (ftUS)	6430	NAVD88 height (ftUS)
LD35911567.las	NAD83(2011) / Colorado North (ftUS)	6430	NAVD88 height (ftUS)
LD35911570.las	NAD83(2011) / Colorado North (ftUS)	6430	NAVD88 height (ftUS)
LD35911573.las	NAD83(2011) / Colorado North (ftUS)	6430	NAVD88 height (ftUS)
LD35911576.las	NAD83(2011) / Colorado North (ftUS)	6430	NAVD88 height (ftUS)
LD35911579.las	NAD83(2011) / Colorado North (ftUS)	6430	NAVD88 height (ftUS)
LD35911582.las	NAD83(2011) / Colorado North (ftUS)	6430	NAVD88 height (ftUS)

DPH-5 Report on Coordinate Reference System - continued

File	Horizontal CRS	EPSG Code	Vertical CRS
LD35911585.las	NAD83(2011) / Colorado North (ftUS)	6430	NAVD88 height (ftUS)
LD35911588.las	NAD83(2011) / Colorado North (ftUS)	6430	NAVD88 height (ftUS)
LD35911591.las	NAD83(2011) / Colorado North (ftUS)	6430	NAVD88 height (ftUS)
LD35911594.las	NAD83(2011) / Colorado North (ftUS)	6430	NAVD88 height (ftUS)
LD35911597.las	NAD83(2011) / Colorado North (ftUS)	6430	NAVD88 height (ftUS)
LD35911600.las	NAD83(2011) / Colorado North (ftUS)	6430	NAVD88 height (ftUS)
LD35911603.las	NAD83(2011) / Colorado North (ftUS)	6430	NAVD88 height (ftUS)
LD35911606.las	NAD83(2011) / Colorado North (ftUS)	6430	NAVD88 height (ftUS)
LD35911609.las	NAD83(2011) / Colorado North (ftUS)	6430	NAVD88 height (ftUS)
LD35911612.las	NAD83(2011) / Colorado North (ftUS)	6430	NAVD88 height (ftUS)
LD35941339.las	NAD83(2011) / Colorado North (ftUS)	6430	NAVD88 height (ftUS)
LD35941342.las	NAD83(2011) / Colorado North (ftUS)	6430	NAVD88 height (ftUS)
LD35941345.las	NAD83(2011) / Colorado North (ftUS)	6430	NAVD88 height (ftUS)
LD35941348.las	NAD83(2011) / Colorado North (ftUS)	6430	NAVD88 height (ftUS)
LD35941351.las	NAD83(2011) / Colorado North (ftUS)	6430	NAVD88 height (ftUS)
LD35941354.las	NAD83(2011) / Colorado North (ftUS)	6430	NAVD88 height (ftUS)
LD35941357.las	NAD83(2011) / Colorado North (ftUS)	6430	NAVD88 height (ftUS)
LD35941360.las	NAD83(2011) / Colorado North (ftUS)	6430	NAVD88 height (ftUS)
LD35941363.las	NAD83(2011) / Colorado North (ftUS)	6430	NAVD88 height (ftUS)
LD35941366.las	NAD83(2011) / Colorado North (ftUS)	6430	NAVD88 height (ftUS)
LD35941369.las	NAD83(2011) / Colorado North (ftUS)	6430	NAVD88 height (ftUS)
LD35941372.las	NAD83(2011) / Colorado North (ftUS)	6430	NAVD88 height (ftUS)
LD35941375.las	NAD83(2011) / Colorado North (ftUS)	6430	NAVD88 height (ftUS)
LD35941378.las	NAD83(2011) / Colorado North (ftUS)	6430	NAVD88 height (ftUS)
LD35941381.las	NAD83(2011) / Colorado North (ftUS)	6430	NAVD88 height (ftUS)
LD35941384.las	NAD83(2011) / Colorado North (ftUS)	6430	NAVD88 height (ftUS)
LD35941387.las	NAD83(2011) / Colorado North (ftUS)	6430	NAVD88 height (ftUS)
LD35941390.las	NAD83(2011) / Colorado North (ftUS)	6430	NAVD88 height (ftUS)
LD35941393.las	NAD83(2011) / Colorado North (ftUS)	6430	NAVD88 height (ftUS)
LD35941396.las	NAD83(2011) / Colorado North (ftUS)	6430	NAVD88 height (ftUS)
LD35941399.las	NAD83(2011) / Colorado North (ftUS)	6430	NAVD88 height (ftUS)
LD35941402.las	NAD83(2011) / Colorado North (ftUS)	6430	NAVD88 height (ftUS)

DPH-5 Report on Coordinate Reference System

- continued

File	Horizontal CRS	EPSG Code	Vertical CRS
LD35941405.las	NAD83(2011) / Colorado North (ftUS)	6430	NAVD88 height (ftUS)
LD35941408.las	NAD83(2011) / Colorado North (ftUS)	6430	NAVD88 height (ftUS)
LD35941411.las	NAD83(2011) / Colorado North (ftUS)	6430	NAVD88 height (ftUS)
LD35941414.las	NAD83(2011) / Colorado North (ftUS)	6430	NAVD88 height (ftUS)
LD35941417.las	NAD83(2011) / Colorado North (ftUS)	6430	NAVD88 height (ftUS)
LD35941420.las	NAD83(2011) / Colorado North (ftUS)	6430	NAVD88 height (ftUS)
LD35941423.las	NAD83(2011) / Colorado North (ftUS)	6430	NAVD88 height (ftUS)
LD35941426.las	NAD83(2011) / Colorado North (ftUS)	6430	NAVD88 height (ftUS)
LD35941429.las	NAD83(2011) / Colorado North (ftUS)	6430	NAVD88 height (ftUS)
LD35941432.las	NAD83(2011) / Colorado North (ftUS)	6430	NAVD88 height (ftUS)
LD35941435.las	NAD83(2011) / Colorado North (ftUS)	6430	NAVD88 height (ftUS)
LD35941438.las	NAD83(2011) / Colorado North (ftUS)	6430	NAVD88 height (ftUS)
LD35941441.las	NAD83(2011) / Colorado North (ftUS)	6430	NAVD88 height (ftUS)
LD35941444.las	NAD83(2011) / Colorado North (ftUS)	6430	NAVD88 height (ftUS)
LD35941447.las	NAD83(2011) / Colorado North (ftUS)	6430	NAVD88 height (ftUS)
LD35941450.las	NAD83(2011) / Colorado North (ftUS)	6430	NAVD88 height (ftUS)
LD35941453.las	NAD83(2011) / Colorado North (ftUS)	6430	NAVD88 height (ftUS)
LD35941456.las	NAD83(2011) / Colorado North (ftUS)	6430	NAVD88 height (ftUS)
LD35941459.las	NAD83(2011) / Colorado North (ftUS)	6430	NAVD88 height (ftUS)
LD35941462.las	NAD83(2011) / Colorado North (ftUS)	6430	NAVD88 height (ftUS)
LD35941465.las	NAD83(2011) / Colorado North (ftUS)	6430	NAVD88 height (ftUS)
LD35941468.las	NAD83(2011) / Colorado North (ftUS)	6430	NAVD88 height (ftUS)
LD35941471.las	NAD83(2011) / Colorado North (ftUS)	6430	NAVD88 height (ftUS)
LD35941474.las	NAD83(2011) / Colorado North (ftUS)	6430	NAVD88 height (ftUS)
LD35941477.las	NAD83(2011) / Colorado North (ftUS)	6430	NAVD88 height (ftUS)
LD35941480.las	NAD83(2011) / Colorado North (ftUS)	6430	NAVD88 height (ftUS)
LD35941483.las	NAD83(2011) / Colorado North (ftUS)	6430	NAVD88 height (ftUS)
LD35941486.las	NAD83(2011) / Colorado North (ftUS)	6430	NAVD88 height (ftUS)
LD35941489.las	NAD83(2011) / Colorado North (ftUS)	6430	NAVD88 height (ftUS)
LD35941492.las	NAD83(2011) / Colorado North (ftUS)	6430	NAVD88 height (ftUS)
LD35941495.las	NAD83(2011) / Colorado North (ftUS)	6430	NAVD88 height (ftUS)
LD35941498.las	NAD83(2011) / Colorado North (ftUS)	6430	NAVD88 height (ftUS)

DPH-5 Report on Coordinate Reference System - continued

File	Horizontal CRS	EPSG Code	Vertical CRS
LD35941501.las	NAD83(2011) / Colorado North (ftUS)	6430	NAVD88 height (ftUS)
LD35941504.las	NAD83(2011) / Colorado North (ftUS)	6430	NAVD88 height (ftUS)
LD35941507.las	NAD83(2011) / Colorado North (ftUS)	6430	NAVD88 height (ftUS)
LD35941510.las	NAD83(2011) / Colorado North (ftUS)	6430	NAVD88 height (ftUS)
LD35941513.las	NAD83(2011) / Colorado North (ftUS)	6430	NAVD88 height (ftUS)
LD35941516.las	NAD83(2011) / Colorado North (ftUS)	6430	NAVD88 height (ftUS)
LD35941519.las	NAD83(2011) / Colorado North (ftUS)	6430	NAVD88 height (ftUS)
LD35941522.las	NAD83(2011) / Colorado North (ftUS)	6430	NAVD88 height (ftUS)
LD35941525.las	NAD83(2011) / Colorado North (ftUS)	6430	NAVD88 height (ftUS)
LD35941528.las	NAD83(2011) / Colorado North (ftUS)	6430	NAVD88 height (ftUS)
LD35941531.las	NAD83(2011) / Colorado North (ftUS)	6430	NAVD88 height (ftUS)
LD35941534.las	NAD83(2011) / Colorado North (ftUS)	6430	NAVD88 height (ftUS)
LD35941537.las	NAD83(2011) / Colorado North (ftUS)	6430	NAVD88 height (ftUS)
LD35941540.las	NAD83(2011) / Colorado North (ftUS)	6430	NAVD88 height (ftUS)
LD35941543.las	NAD83(2011) / Colorado North (ftUS)	6430	NAVD88 height (ftUS)
LD35941546.las	NAD83(2011) / Colorado North (ftUS)	6430	NAVD88 height (ftUS)
LD35941549.las	NAD83(2011) / Colorado North (ftUS)	6430	NAVD88 height (ftUS)
LD35941552.las	NAD83(2011) / Colorado North (ftUS)	6430	NAVD88 height (ftUS)
LD35941555.las	NAD83(2011) / Colorado North (ftUS)	6430	NAVD88 height (ftUS)
LD35941558.las	NAD83(2011) / Colorado North (ftUS)	6430	NAVD88 height (ftUS)
LD35941561.las	NAD83(2011) / Colorado North (ftUS)	6430	NAVD88 height (ftUS)
LD35941564.las	NAD83(2011) / Colorado North (ftUS)	6430	NAVD88 height (ftUS)
LD35941567.las	NAD83(2011) / Colorado North (ftUS)	6430	NAVD88 height (ftUS)
LD35941570.las	NAD83(2011) / Colorado North (ftUS)	6430	NAVD88 height (ftUS)
LD35941573.las	NAD83(2011) / Colorado North (ftUS)	6430	NAVD88 height (ftUS)
LD35941576.las	NAD83(2011) / Colorado North (ftUS)	6430	NAVD88 height (ftUS)
LD35941579.las	NAD83(2011) / Colorado North (ftUS)	6430	NAVD88 height (ftUS)
LD35941582.las	NAD83(2011) / Colorado North (ftUS)	6430	NAVD88 height (ftUS)
LD35941585.las	NAD83(2011) / Colorado North (ftUS)	6430	NAVD88 height (ftUS)
LD35941588.las	NAD83(2011) / Colorado North (ftUS)	6430	NAVD88 height (ftUS)
LD35941591.las	NAD83(2011) / Colorado North (ftUS)	6430	NAVD88 height (ftUS)
LD35941594.las	NAD83(2011) / Colorado North (ftUS)	6430	NAVD88 height (ftUS)

DPH-5 Report on Coordinate Reference System - continued

File	Horizontal CRS	EPSG Code	Vertical CRS
LD35941597.las	NAD83(2011) / Colorado North (ftUS)	6430	NAVD88 height (ftUS)
LD35941600.las	NAD83(2011) / Colorado North (ftUS)	6430	NAVD88 height (ftUS)
LD35941603.las	NAD83(2011) / Colorado North (ftUS)	6430	NAVD88 height (ftUS)
LD35941606.las	NAD83(2011) / Colorado North (ftUS)	6430	NAVD88 height (ftUS)
LD35941609.las	NAD83(2011) / Colorado North (ftUS)	6430	NAVD88 height (ftUS)
LD35941612.las	NAD83(2011) / Colorado North (ftUS)	6430	NAVD88 height (ftUS)
LD35971339.las	NAD83(2011) / Colorado North (ftUS)	6430	NAVD88 height (ftUS)
LD35971342.las	NAD83(2011) / Colorado North (ftUS)	6430	NAVD88 height (ftUS)
LD35971345.las	NAD83(2011) / Colorado North (ftUS)	6430	NAVD88 height (ftUS)
LD35971348.las	NAD83(2011) / Colorado North (ftUS)	6430	NAVD88 height (ftUS)
LD35971351.las	NAD83(2011) / Colorado North (ftUS)	6430	NAVD88 height (ftUS)
LD35971354.las	NAD83(2011) / Colorado North (ftUS)	6430	NAVD88 height (ftUS)
LD35971357.las	NAD83(2011) / Colorado North (ftUS)	6430	NAVD88 height (ftUS)
LD35971360.las	NAD83(2011) / Colorado North (ftUS)	6430	NAVD88 height (ftUS)
LD35971363.las	NAD83(2011) / Colorado North (ftUS)	6430	NAVD88 height (ftUS)
LD35971366.las	NAD83(2011) / Colorado North (ftUS)	6430	NAVD88 height (ftUS)
LD35971369.las	NAD83(2011) / Colorado North (ftUS)	6430	NAVD88 height (ftUS)
LD35971372.las	NAD83(2011) / Colorado North (ftUS)	6430	NAVD88 height (ftUS)
LD35971375.las	NAD83(2011) / Colorado North (ftUS)	6430	NAVD88 height (ftUS)
LD35971378.las	NAD83(2011) / Colorado North (ftUS)	6430	NAVD88 height (ftUS)
LD35971381.las	NAD83(2011) / Colorado North (ftUS)	6430	NAVD88 height (ftUS)
LD35971384.las	NAD83(2011) / Colorado North (ftUS)	6430	NAVD88 height (ftUS)
LD35971387.las	NAD83(2011) / Colorado North (ftUS)	6430	NAVD88 height (ftUS)
LD35971390.las	NAD83(2011) / Colorado North (ftUS)	6430	NAVD88 height (ftUS)
LD35971393.las	NAD83(2011) / Colorado North (ftUS)	6430	NAVD88 height (ftUS)
LD35971396.las	NAD83(2011) / Colorado North (ftUS)	6430	NAVD88 height (ftUS)
LD35971399.las	NAD83(2011) / Colorado North (ftUS)	6430	NAVD88 height (ftUS)
LD35971402.las	NAD83(2011) / Colorado North (ftUS)	6430	NAVD88 height (ftUS)
LD35971405.las	NAD83(2011) / Colorado North (ftUS)	6430	NAVD88 height (ftUS)
LD35971408.las	NAD83(2011) / Colorado North (ftUS)	6430	NAVD88 height (ftUS)
LD35971411.las	NAD83(2011) / Colorado North (ftUS)	6430	NAVD88 height (ftUS)
LD35971414.las	NAD83(2011) / Colorado North (ftUS)	6430	NAVD88 height (ftUS)

DPH-5 Report on Coordinate Reference System - continued

File	Horizontal CRS	EPSG Code	Vertical CRS
LD35971417.las	NAD83(2011) / Colorado North (ftUS)	6430	NAVD88 height (ftUS)
LD35971420.las	NAD83(2011) / Colorado North (ftUS)	6430	NAVD88 height (ftUS)
LD35971423.las	NAD83(2011) / Colorado North (ftUS)	6430	NAVD88 height (ftUS)
LD35971426.las	NAD83(2011) / Colorado North (ftUS)	6430	NAVD88 height (ftUS)
LD35971429.las	NAD83(2011) / Colorado North (ftUS)	6430	NAVD88 height (ftUS)
LD35971432.las	NAD83(2011) / Colorado North (ftUS)	6430	NAVD88 height (ftUS)
LD35971435.las	NAD83(2011) / Colorado North (ftUS)	6430	NAVD88 height (ftUS)
LD35971438.las	NAD83(2011) / Colorado North (ftUS)	6430	NAVD88 height (ftUS)
LD35971441.las	NAD83(2011) / Colorado North (ftUS)	6430	NAVD88 height (ftUS)
LD35971444.las	NAD83(2011) / Colorado North (ftUS)	6430	NAVD88 height (ftUS)
LD35971447.las	NAD83(2011) / Colorado North (ftUS)	6430	NAVD88 height (ftUS)
LD35971450.las	NAD83(2011) / Colorado North (ftUS)	6430	NAVD88 height (ftUS)
LD35971453.las	NAD83(2011) / Colorado North (ftUS)	6430	NAVD88 height (ftUS)
LD35971456.las	NAD83(2011) / Colorado North (ftUS)	6430	NAVD88 height (ftUS)
LD35971459.las	NAD83(2011) / Colorado North (ftUS)	6430	NAVD88 height (ftUS)
LD35971462.las	NAD83(2011) / Colorado North (ftUS)	6430	NAVD88 height (ftUS)
LD35971465.las	NAD83(2011) / Colorado North (ftUS)	6430	NAVD88 height (ftUS)
LD35971468.las	NAD83(2011) / Colorado North (ftUS)	6430	NAVD88 height (ftUS)
LD35971471.las	NAD83(2011) / Colorado North (ftUS)	6430	NAVD88 height (ftUS)
LD35971474.las	NAD83(2011) / Colorado North (ftUS)	6430	NAVD88 height (ftUS)
LD35971477.las	NAD83(2011) / Colorado North (ftUS)	6430	NAVD88 height (ftUS)
LD35971480.las	NAD83(2011) / Colorado North (ftUS)	6430	NAVD88 height (ftUS)
LD35971483.las	NAD83(2011) / Colorado North (ftUS)	6430	NAVD88 height (ftUS)
LD35971486.las	NAD83(2011) / Colorado North (ftUS)	6430	NAVD88 height (ftUS)
LD35971489.las	NAD83(2011) / Colorado North (ftUS)	6430	NAVD88 height (ftUS)
LD35971492.las	NAD83(2011) / Colorado North (ftUS)	6430	NAVD88 height (ftUS)
LD35971495.las	NAD83(2011) / Colorado North (ftUS)	6430	NAVD88 height (ftUS)
LD35971498.las	NAD83(2011) / Colorado North (ftUS)	6430	NAVD88 height (ftUS)
LD35971501.las	NAD83(2011) / Colorado North (ftUS)	6430	NAVD88 height (ftUS)
LD35971504.las	NAD83(2011) / Colorado North (ftUS)	6430	NAVD88 height (ftUS)
LD35971507.las	NAD83(2011) / Colorado North (ftUS)	6430	NAVD88 height (ftUS)
LD35971510.las	NAD83(2011) / Colorado North (ftUS)	6430	NAVD88 height (ftUS)

DPH-5 Report on Coordinate Reference System

- continued

File	Horizontal CRS	EPSG Code	Vertical CRS
LD35971513.las	NAD83(2011) / Colorado North (ftUS)	6430	NAVD88 height (ftUS)
LD35971516.las	NAD83(2011) / Colorado North (ftUS)	6430	NAVD88 height (ftUS)
LD35971519.las	NAD83(2011) / Colorado North (ftUS)	6430	NAVD88 height (ftUS)
LD35971522.las	NAD83(2011) / Colorado North (ftUS)	6430	NAVD88 height (ftUS)
LD35971525.las	NAD83(2011) / Colorado North (ftUS)	6430	NAVD88 height (ftUS)
LD35971528.las	NAD83(2011) / Colorado North (ftUS)	6430	NAVD88 height (ftUS)
LD35971531.las	NAD83(2011) / Colorado North (ftUS)	6430	NAVD88 height (ftUS)
LD35971534.las	NAD83(2011) / Colorado North (ftUS)	6430	NAVD88 height (ftUS)
LD35971537.las	NAD83(2011) / Colorado North (ftUS)	6430	NAVD88 height (ftUS)
LD35971540.las	NAD83(2011) / Colorado North (ftUS)	6430	NAVD88 height (ftUS)
LD35971543.las	NAD83(2011) / Colorado North (ftUS)	6430	NAVD88 height (ftUS)
LD35971546.las	NAD83(2011) / Colorado North (ftUS)	6430	NAVD88 height (ftUS)
LD35971549.las	NAD83(2011) / Colorado North (ftUS)	6430	NAVD88 height (ftUS)
LD35971552.las	NAD83(2011) / Colorado North (ftUS)	6430	NAVD88 height (ftUS)
LD35971555.las	NAD83(2011) / Colorado North (ftUS)	6430	NAVD88 height (ftUS)
LD35971558.las	NAD83(2011) / Colorado North (ftUS)	6430	NAVD88 height (ftUS)
LD35971561.las	NAD83(2011) / Colorado North (ftUS)	6430	NAVD88 height (ftUS)
LD35971564.las	NAD83(2011) / Colorado North (ftUS)	6430	NAVD88 height (ftUS)
LD35971567.las	NAD83(2011) / Colorado North (ftUS)	6430	NAVD88 height (ftUS)
LD35971570.las	NAD83(2011) / Colorado North (ftUS)	6430	NAVD88 height (ftUS)
LD35971573.las	NAD83(2011) / Colorado North (ftUS)	6430	NAVD88 height (ftUS)
LD35971576.las	NAD83(2011) / Colorado North (ftUS)	6430	NAVD88 height (ftUS)
LD35971579.las	NAD83(2011) / Colorado North (ftUS)	6430	NAVD88 height (ftUS)
LD35971582.las	NAD83(2011) / Colorado North (ftUS)	6430	NAVD88 height (ftUS)
LD35971585.las	NAD83(2011) / Colorado North (ftUS)	6430	NAVD88 height (ftUS)
LD35971588.las	NAD83(2011) / Colorado North (ftUS)	6430	NAVD88 height (ftUS)
LD35971591.las	NAD83(2011) / Colorado North (ftUS)	6430	NAVD88 height (ftUS)
LD35971594.las	NAD83(2011) / Colorado North (ftUS)	6430	NAVD88 height (ftUS)
LD35971597.las	NAD83(2011) / Colorado North (ftUS)	6430	NAVD88 height (ftUS)
LD35971600.las	NAD83(2011) / Colorado North (ftUS)	6430	NAVD88 height (ftUS)
LD35971603.las	NAD83(2011) / Colorado North (ftUS)	6430	NAVD88 height (ftUS)
LD35971606.las	NAD83(2011) / Colorado North (ftUS)	6430	NAVD88 height (ftUS)

DPH-5 Report on Coordinate Reference System - continued

File	Horizontal CRS	EPSG Code	Vertical CRS
LD35971609.las	NAD83(2011) / Colorado North (ftUS)	6430	NAVD88 height (ftUS)
LD35971612.las	NAD83(2011) / Colorado North (ftUS)	6430	NAVD88 height (ftUS)
LD36001339.las	NAD83(2011) / Colorado North (ftUS)	6430	NAVD88 height (ftUS)
LD36001342.las	NAD83(2011) / Colorado North (ftUS)	6430	NAVD88 height (ftUS)
LD36001345.las	NAD83(2011) / Colorado North (ftUS)	6430	NAVD88 height (ftUS)
LD36001348.las	NAD83(2011) / Colorado North (ftUS)	6430	NAVD88 height (ftUS)
LD36001351.las	NAD83(2011) / Colorado North (ftUS)	6430	NAVD88 height (ftUS)
LD36001354.las	NAD83(2011) / Colorado North (ftUS)	6430	NAVD88 height (ftUS)
LD36001357.las	NAD83(2011) / Colorado North (ftUS)	6430	NAVD88 height (ftUS)
LD36001360.las	NAD83(2011) / Colorado North (ftUS)	6430	NAVD88 height (ftUS)
LD36001363.las	NAD83(2011) / Colorado North (ftUS)	6430	NAVD88 height (ftUS)
LD36001366.las	NAD83(2011) / Colorado North (ftUS)	6430	NAVD88 height (ftUS)
LD36001369.las	NAD83(2011) / Colorado North (ftUS)	6430	NAVD88 height (ftUS)
LD36001372.las	NAD83(2011) / Colorado North (ftUS)	6430	NAVD88 height (ftUS)
LD36001375.las	NAD83(2011) / Colorado North (ftUS)	6430	NAVD88 height (ftUS)
LD36001378.las	NAD83(2011) / Colorado North (ftUS)	6430	NAVD88 height (ftUS)
LD36001381.las	NAD83(2011) / Colorado North (ftUS)	6430	NAVD88 height (ftUS)
LD36001384.las	NAD83(2011) / Colorado North (ftUS)	6430	NAVD88 height (ftUS)
LD36001387.las	NAD83(2011) / Colorado North (ftUS)	6430	NAVD88 height (ftUS)
LD36001390.las	NAD83(2011) / Colorado North (ftUS)	6430	NAVD88 height (ftUS)
LD36001393.las	NAD83(2011) / Colorado North (ftUS)	6430	NAVD88 height (ftUS)
LD36001396.las	NAD83(2011) / Colorado North (ftUS)	6430	NAVD88 height (ftUS)
LD36001399.las	NAD83(2011) / Colorado North (ftUS)	6430	NAVD88 height (ftUS)
LD36001402.las	NAD83(2011) / Colorado North (ftUS)	6430	NAVD88 height (ftUS)
LD36001405.las	NAD83(2011) / Colorado North (ftUS)	6430	NAVD88 height (ftUS)
LD36001408.las	NAD83(2011) / Colorado North (ftUS)	6430	NAVD88 height (ftUS)
LD36001411.las	NAD83(2011) / Colorado North (ftUS)	6430	NAVD88 height (ftUS)
LD36001414.las	NAD83(2011) / Colorado North (ftUS)	6430	NAVD88 height (ftUS)
LD36001417.las	NAD83(2011) / Colorado North (ftUS)	6430	NAVD88 height (ftUS)
LD36001420.las	NAD83(2011) / Colorado North (ftUS)	6430	NAVD88 height (ftUS)
LD36001423.las	NAD83(2011) / Colorado North (ftUS)	6430	NAVD88 height (ftUS)
LD36001426.las	NAD83(2011) / Colorado North (ftUS)	6430	NAVD88 height (ftUS)

DPH-5 Report on Coordinate Reference System - continued

File	Horizontal CRS	EPSG Code	Vertical CRS
LD36001429.las	NAD83(2011) / Colorado North (ftUS)	6430	NAVD88 height (ftUS)
LD36001432.las	NAD83(2011) / Colorado North (ftUS)	6430	NAVD88 height (ftUS)
LD36001435.las	NAD83(2011) / Colorado North (ftUS)	6430	NAVD88 height (ftUS)
LD36001438.las	NAD83(2011) / Colorado North (ftUS)	6430	NAVD88 height (ftUS)
LD36001441.las	NAD83(2011) / Colorado North (ftUS)	6430	NAVD88 height (ftUS)
LD36001444.las	NAD83(2011) / Colorado North (ftUS)	6430	NAVD88 height (ftUS)
LD36001447.las	NAD83(2011) / Colorado North (ftUS)	6430	NAVD88 height (ftUS)
LD36001450.las	NAD83(2011) / Colorado North (ftUS)	6430	NAVD88 height (ftUS)
LD36001453.las	NAD83(2011) / Colorado North (ftUS)	6430	NAVD88 height (ftUS)
LD36001456.las	NAD83(2011) / Colorado North (ftUS)	6430	NAVD88 height (ftUS)
LD36001459.las	NAD83(2011) / Colorado North (ftUS)	6430	NAVD88 height (ftUS)
LD36001462.las	NAD83(2011) / Colorado North (ftUS)	6430	NAVD88 height (ftUS)
LD36001465.las	NAD83(2011) / Colorado North (ftUS)	6430	NAVD88 height (ftUS)
LD36001468.las	NAD83(2011) / Colorado North (ftUS)	6430	NAVD88 height (ftUS)
LD36001471.las	NAD83(2011) / Colorado North (ftUS)	6430	NAVD88 height (ftUS)
LD36001474.las	NAD83(2011) / Colorado North (ftUS)	6430	NAVD88 height (ftUS)
LD36001477.las	NAD83(2011) / Colorado North (ftUS)	6430	NAVD88 height (ftUS)
LD36001480.las	NAD83(2011) / Colorado North (ftUS)	6430	NAVD88 height (ftUS)
LD36001483.las	NAD83(2011) / Colorado North (ftUS)	6430	NAVD88 height (ftUS)
LD36001486.las	NAD83(2011) / Colorado North (ftUS)	6430	NAVD88 height (ftUS)
LD36001489.las	NAD83(2011) / Colorado North (ftUS)	6430	NAVD88 height (ftUS)
LD36001492.las	NAD83(2011) / Colorado North (ftUS)	6430	NAVD88 height (ftUS)
LD36001495.las	NAD83(2011) / Colorado North (ftUS)	6430	NAVD88 height (ftUS)
LD36001498.las	NAD83(2011) / Colorado North (ftUS)	6430	NAVD88 height (ftUS)
LD36001501.las	NAD83(2011) / Colorado North (ftUS)	6430	NAVD88 height (ftUS)
LD36001504.las	NAD83(2011) / Colorado North (ftUS)	6430	NAVD88 height (ftUS)
LD36001507.las	NAD83(2011) / Colorado North (ftUS)	6430	NAVD88 height (ftUS)
LD36001510.las	NAD83(2011) / Colorado North (ftUS)	6430	NAVD88 height (ftUS)
LD36001513.las	NAD83(2011) / Colorado North (ftUS)	6430	NAVD88 height (ftUS)
LD36001516.las	NAD83(2011) / Colorado North (ftUS)	6430	NAVD88 height (ftUS)
LD36001519.las	NAD83(2011) / Colorado North (ftUS)	6430	NAVD88 height (ftUS)
LD36001522.las	NAD83(2011) / Colorado North (ftUS)	6430	NAVD88 height (ftUS)

DPH-5 Report on Coordinate Reference System - continued

File	Horizontal CRS	EPSG Code	Vertical CRS
LD36001525.las	NAD83(2011) / Colorado North (ftUS)	6430	NAVD88 height (ftUS)
LD36001528.las	NAD83(2011) / Colorado North (ftUS)	6430	NAVD88 height (ftUS)
LD36001531.las	NAD83(2011) / Colorado North (ftUS)	6430	NAVD88 height (ftUS)
LD36001534.las	NAD83(2011) / Colorado North (ftUS)	6430	NAVD88 height (ftUS)
LD36001537.las	NAD83(2011) / Colorado North (ftUS)	6430	NAVD88 height (ftUS)
LD36001540.las	NAD83(2011) / Colorado North (ftUS)	6430	NAVD88 height (ftUS)
LD36001543.las	NAD83(2011) / Colorado North (ftUS)	6430	NAVD88 height (ftUS)
LD36001546.las	NAD83(2011) / Colorado North (ftUS)	6430	NAVD88 height (ftUS)
LD36001549.las	NAD83(2011) / Colorado North (ftUS)	6430	NAVD88 height (ftUS)
LD36001552.las	NAD83(2011) / Colorado North (ftUS)	6430	NAVD88 height (ftUS)
LD36001555.las	NAD83(2011) / Colorado North (ftUS)	6430	NAVD88 height (ftUS)
LD36001558.las	NAD83(2011) / Colorado North (ftUS)	6430	NAVD88 height (ftUS)
LD36001561.las	NAD83(2011) / Colorado North (ftUS)	6430	NAVD88 height (ftUS)
LD36001564.las	NAD83(2011) / Colorado North (ftUS)	6430	NAVD88 height (ftUS)
LD36001567.las	NAD83(2011) / Colorado North (ftUS)	6430	NAVD88 height (ftUS)
LD36001570.las	NAD83(2011) / Colorado North (ftUS)	6430	NAVD88 height (ftUS)
LD36001573.las	NAD83(2011) / Colorado North (ftUS)	6430	NAVD88 height (ftUS)
LD36001576.las	NAD83(2011) / Colorado North (ftUS)	6430	NAVD88 height (ftUS)
LD36001579.las	NAD83(2011) / Colorado North (ftUS)	6430	NAVD88 height (ftUS)
LD36001582.las	NAD83(2011) / Colorado North (ftUS)	6430	NAVD88 height (ftUS)
LD36001585.las	NAD83(2011) / Colorado North (ftUS)	6430	NAVD88 height (ftUS)
LD36001588.las	NAD83(2011) / Colorado North (ftUS)	6430	NAVD88 height (ftUS)
LD36001591.las	NAD83(2011) / Colorado North (ftUS)	6430	NAVD88 height (ftUS)
LD36001594.las	NAD83(2011) / Colorado North (ftUS)	6430	NAVD88 height (ftUS)
LD36001597.las	NAD83(2011) / Colorado North (ftUS)	6430	NAVD88 height (ftUS)
LD36001600.las	NAD83(2011) / Colorado North (ftUS)	6430	NAVD88 height (ftUS)
LD36001603.las	NAD83(2011) / Colorado North (ftUS)	6430	NAVD88 height (ftUS)
LD36001606.las	NAD83(2011) / Colorado North (ftUS)	6430	NAVD88 height (ftUS)
LD36001609.las	NAD83(2011) / Colorado North (ftUS)	6430	NAVD88 height (ftUS)
LD36001612.las	NAD83(2011) / Colorado North (ftUS)	6430	NAVD88 height (ftUS)
LD36031339.las	NAD83(2011) / Colorado North (ftUS)	6430	NAVD88 height (ftUS)
LD36031342.las	NAD83(2011) / Colorado North (ftUS)	6430	NAVD88 height (ftUS)

DPH-5 Report on Coordinate Reference System

- continued

File	Horizontal CRS	EPSG Code	Vertical CRS
LD36031345.las	NAD83(2011) / Colorado North (ftUS)	6430	NAVD88 height (ftUS)
LD36031348.las	NAD83(2011) / Colorado North (ftUS)	6430	NAVD88 height (ftUS)
LD36031351.las	NAD83(2011) / Colorado North (ftUS)	6430	NAVD88 height (ftUS)
LD36031354.las	NAD83(2011) / Colorado North (ftUS)	6430	NAVD88 height (ftUS)
LD36031357.las	NAD83(2011) / Colorado North (ftUS)	6430	NAVD88 height (ftUS)
LD36031360.las	NAD83(2011) / Colorado North (ftUS)	6430	NAVD88 height (ftUS)
LD36031363.las	NAD83(2011) / Colorado North (ftUS)	6430	NAVD88 height (ftUS)
LD36031366.las	NAD83(2011) / Colorado North (ftUS)	6430	NAVD88 height (ftUS)
LD36031369.las	NAD83(2011) / Colorado North (ftUS)	6430	NAVD88 height (ftUS)
LD36031372.las	NAD83(2011) / Colorado North (ftUS)	6430	NAVD88 height (ftUS)
LD36031375.las	NAD83(2011) / Colorado North (ftUS)	6430	NAVD88 height (ftUS)
LD36031378.las	NAD83(2011) / Colorado North (ftUS)	6430	NAVD88 height (ftUS)
LD36031381.las	NAD83(2011) / Colorado North (ftUS)	6430	NAVD88 height (ftUS)
LD36031384.las	NAD83(2011) / Colorado North (ftUS)	6430	NAVD88 height (ftUS)
LD36031387.las	NAD83(2011) / Colorado North (ftUS)	6430	NAVD88 height (ftUS)
LD36031390.las	NAD83(2011) / Colorado North (ftUS)	6430	NAVD88 height (ftUS)
LD36031393.las	NAD83(2011) / Colorado North (ftUS)	6430	NAVD88 height (ftUS)
LD36031396.las	NAD83(2011) / Colorado North (ftUS)	6430	NAVD88 height (ftUS)
LD36031399.las	NAD83(2011) / Colorado North (ftUS)	6430	NAVD88 height (ftUS)
LD36031402.las	NAD83(2011) / Colorado North (ftUS)	6430	NAVD88 height (ftUS)
LD36031405.las	NAD83(2011) / Colorado North (ftUS)	6430	NAVD88 height (ftUS)
LD36031408.las	NAD83(2011) / Colorado North (ftUS)	6430	NAVD88 height (ftUS)
LD36031411.las	NAD83(2011) / Colorado North (ftUS)	6430	NAVD88 height (ftUS)
LD36031414.las	NAD83(2011) / Colorado North (ftUS)	6430	NAVD88 height (ftUS)
LD36031417.las	NAD83(2011) / Colorado North (ftUS)	6430	NAVD88 height (ftUS)
LD36031420.las	NAD83(2011) / Colorado North (ftUS)	6430	NAVD88 height (ftUS)
LD36031423.las	NAD83(2011) / Colorado North (ftUS)	6430	NAVD88 height (ftUS)
LD36031426.las	NAD83(2011) / Colorado North (ftUS)	6430	NAVD88 height (ftUS)
LD36031429.las	NAD83(2011) / Colorado North (ftUS)	6430	NAVD88 height (ftUS)
LD36031432.las	NAD83(2011) / Colorado North (ftUS)	6430	NAVD88 height (ftUS)
LD36031435.las	NAD83(2011) / Colorado North (ftUS)	6430	NAVD88 height (ftUS)
LD36031438.las	NAD83(2011) / Colorado North (ftUS)	6430	NAVD88 height (ftUS)

DPH-5 Report on Coordinate Reference System - continued

File	Horizontal CRS	EPSG Code	Vertical CRS
LD36031441.las	NAD83(2011) / Colorado North (ftUS)	6430	NAVD88 height (ftUS)
LD36031444.las	NAD83(2011) / Colorado North (ftUS)	6430	NAVD88 height (ftUS)
LD36031447.las	NAD83(2011) / Colorado North (ftUS)	6430	NAVD88 height (ftUS)
LD36031450.las	NAD83(2011) / Colorado North (ftUS)	6430	NAVD88 height (ftUS)
LD36031453.las	NAD83(2011) / Colorado North (ftUS)	6430	NAVD88 height (ftUS)
LD36031456.las	NAD83(2011) / Colorado North (ftUS)	6430	NAVD88 height (ftUS)
LD36031459.las	NAD83(2011) / Colorado North (ftUS)	6430	NAVD88 height (ftUS)
LD36031462.las	NAD83(2011) / Colorado North (ftUS)	6430	NAVD88 height (ftUS)
LD36031465.las	NAD83(2011) / Colorado North (ftUS)	6430	NAVD88 height (ftUS)
LD36031468.las	NAD83(2011) / Colorado North (ftUS)	6430	NAVD88 height (ftUS)
LD36031471.las	NAD83(2011) / Colorado North (ftUS)	6430	NAVD88 height (ftUS)
LD36031474.las	NAD83(2011) / Colorado North (ftUS)	6430	NAVD88 height (ftUS)
LD36031477.las	NAD83(2011) / Colorado North (ftUS)	6430	NAVD88 height (ftUS)
LD36031480.las	NAD83(2011) / Colorado North (ftUS)	6430	NAVD88 height (ftUS)
LD36031483.las	NAD83(2011) / Colorado North (ftUS)	6430	NAVD88 height (ftUS)
LD36031486.las	NAD83(2011) / Colorado North (ftUS)	6430	NAVD88 height (ftUS)
LD36031489.las	NAD83(2011) / Colorado North (ftUS)	6430	NAVD88 height (ftUS)
LD36031492.las	NAD83(2011) / Colorado North (ftUS)	6430	NAVD88 height (ftUS)
LD36031495.las	NAD83(2011) / Colorado North (ftUS)	6430	NAVD88 height (ftUS)
LD36031498.las	NAD83(2011) / Colorado North (ftUS)	6430	NAVD88 height (ftUS)
LD36031501.las	NAD83(2011) / Colorado North (ftUS)	6430	NAVD88 height (ftUS)
LD36031504.las	NAD83(2011) / Colorado North (ftUS)	6430	NAVD88 height (ftUS)
LD36031507.las	NAD83(2011) / Colorado North (ftUS)	6430	NAVD88 height (ftUS)
LD36031510.las	NAD83(2011) / Colorado North (ftUS)	6430	NAVD88 height (ftUS)
LD36031513.las	NAD83(2011) / Colorado North (ftUS)	6430	NAVD88 height (ftUS)
LD36031516.las	NAD83(2011) / Colorado North (ftUS)	6430	NAVD88 height (ftUS)
LD36031519.las	NAD83(2011) / Colorado North (ftUS)	6430	NAVD88 height (ftUS)
LD36031522.las	NAD83(2011) / Colorado North (ftUS)	6430	NAVD88 height (ftUS)
LD36031525.las	NAD83(2011) / Colorado North (ftUS)	6430	NAVD88 height (ftUS)
LD36031528.las	NAD83(2011) / Colorado North (ftUS)	6430	NAVD88 height (ftUS)
LD36031531.las	NAD83(2011) / Colorado North (ftUS)	6430	NAVD88 height (ftUS)
LD36031534.las	NAD83(2011) / Colorado North (ftUS)	6430	NAVD88 height (ftUS)

DPH-5 Report on Coordinate Reference System - continued

File	Horizontal CRS	EPSG Code	Vertical CRS
LD36031537.las	NAD83(2011) / Colorado North (ftUS)	6430	NAVD88 height (ftUS)
LD36031540.las	NAD83(2011) / Colorado North (ftUS)	6430	NAVD88 height (ftUS)
LD36031543.las	NAD83(2011) / Colorado North (ftUS)	6430	NAVD88 height (ftUS)
LD36031546.las	NAD83(2011) / Colorado North (ftUS)	6430	NAVD88 height (ftUS)
LD36031549.las	NAD83(2011) / Colorado North (ftUS)	6430	NAVD88 height (ftUS)
LD36031552.las	NAD83(2011) / Colorado North (ftUS)	6430	NAVD88 height (ftUS)
LD36031555.las	NAD83(2011) / Colorado North (ftUS)	6430	NAVD88 height (ftUS)
LD36031558.las	NAD83(2011) / Colorado North (ftUS)	6430	NAVD88 height (ftUS)
LD36031561.las	NAD83(2011) / Colorado North (ftUS)	6430	NAVD88 height (ftUS)
LD36031564.las	NAD83(2011) / Colorado North (ftUS)	6430	NAVD88 height (ftUS)
LD36031567.las	NAD83(2011) / Colorado North (ftUS)	6430	NAVD88 height (ftUS)
LD36031570.las	NAD83(2011) / Colorado North (ftUS)	6430	NAVD88 height (ftUS)
LD36031573.las	NAD83(2011) / Colorado North (ftUS)	6430	NAVD88 height (ftUS)
LD36031576.las	NAD83(2011) / Colorado North (ftUS)	6430	NAVD88 height (ftUS)
LD36031579.las	NAD83(2011) / Colorado North (ftUS)	6430	NAVD88 height (ftUS)
LD36031582.las	NAD83(2011) / Colorado North (ftUS)	6430	NAVD88 height (ftUS)
LD36031585.las	NAD83(2011) / Colorado North (ftUS)	6430	NAVD88 height (ftUS)
LD36031588.las	NAD83(2011) / Colorado North (ftUS)	6430	NAVD88 height (ftUS)
LD36031591.las	NAD83(2011) / Colorado North (ftUS)	6430	NAVD88 height (ftUS)
LD36031594.las	NAD83(2011) / Colorado North (ftUS)	6430	NAVD88 height (ftUS)
LD36031597.las	NAD83(2011) / Colorado North (ftUS)	6430	NAVD88 height (ftUS)
LD36031600.las	NAD83(2011) / Colorado North (ftUS)	6430	NAVD88 height (ftUS)
LD36031603.las	NAD83(2011) / Colorado North (ftUS)	6430	NAVD88 height (ftUS)
LD36031606.las	NAD83(2011) / Colorado North (ftUS)	6430	NAVD88 height (ftUS)
LD36031609.las	NAD83(2011) / Colorado North (ftUS)	6430	NAVD88 height (ftUS)
LD36031612.las	NAD83(2011) / Colorado North (ftUS)	6430	NAVD88 height (ftUS)
LD36061339.las	NAD83(2011) / Colorado North (ftUS)	6430	NAVD88 height (ftUS)
LD36061342.las	NAD83(2011) / Colorado North (ftUS)	6430	NAVD88 height (ftUS)
LD36061345.las	NAD83(2011) / Colorado North (ftUS)	6430	NAVD88 height (ftUS)
LD36061348.las	NAD83(2011) / Colorado North (ftUS)	6430	NAVD88 height (ftUS)
LD36061351.las	NAD83(2011) / Colorado North (ftUS)	6430	NAVD88 height (ftUS)
LD36061354.las	NAD83(2011) / Colorado North (ftUS)	6430	NAVD88 height (ftUS)

DPH-5 Report on Coordinate Reference System - continued

File	Horizontal CRS	EPSG Code	Vertical CRS
LD36061357.las	NAD83(2011) / Colorado North (ftUS)	6430	NAVD88 height (ftUS)
LD36061360.las	NAD83(2011) / Colorado North (ftUS)	6430	NAVD88 height (ftUS)
LD36061363.las	NAD83(2011) / Colorado North (ftUS)	6430	NAVD88 height (ftUS)
LD36061366.las	NAD83(2011) / Colorado North (ftUS)	6430	NAVD88 height (ftUS)
LD36061369.las	NAD83(2011) / Colorado North (ftUS)	6430	NAVD88 height (ftUS)
LD36061372.las	NAD83(2011) / Colorado North (ftUS)	6430	NAVD88 height (ftUS)
LD36061375.las	NAD83(2011) / Colorado North (ftUS)	6430	NAVD88 height (ftUS)
LD36061378.las	NAD83(2011) / Colorado North (ftUS)	6430	NAVD88 height (ftUS)
LD36061381.las	NAD83(2011) / Colorado North (ftUS)	6430	NAVD88 height (ftUS)
LD36061384.las	NAD83(2011) / Colorado North (ftUS)	6430	NAVD88 height (ftUS)
LD36061387.las	NAD83(2011) / Colorado North (ftUS)	6430	NAVD88 height (ftUS)
LD36061390.las	NAD83(2011) / Colorado North (ftUS)	6430	NAVD88 height (ftUS)
LD36061393.las	NAD83(2011) / Colorado North (ftUS)	6430	NAVD88 height (ftUS)
LD36061396.las	NAD83(2011) / Colorado North (ftUS)	6430	NAVD88 height (ftUS)
LD36061399.las	NAD83(2011) / Colorado North (ftUS)	6430	NAVD88 height (ftUS)
LD36061402.las	NAD83(2011) / Colorado North (ftUS)	6430	NAVD88 height (ftUS)
LD36061405.las	NAD83(2011) / Colorado North (ftUS)	6430	NAVD88 height (ftUS)
LD36061408.las	NAD83(2011) / Colorado North (ftUS)	6430	NAVD88 height (ftUS)
LD36061411.las	NAD83(2011) / Colorado North (ftUS)	6430	NAVD88 height (ftUS)
LD36061414.las	NAD83(2011) / Colorado North (ftUS)	6430	NAVD88 height (ftUS)
LD36061417.las	NAD83(2011) / Colorado North (ftUS)	6430	NAVD88 height (ftUS)
LD36061420.las	NAD83(2011) / Colorado North (ftUS)	6430	NAVD88 height (ftUS)
LD36061423.las	NAD83(2011) / Colorado North (ftUS)	6430	NAVD88 height (ftUS)
LD36061426.las	NAD83(2011) / Colorado North (ftUS)	6430	NAVD88 height (ftUS)
LD36061429.las	NAD83(2011) / Colorado North (ftUS)	6430	NAVD88 height (ftUS)
LD36061432.las	NAD83(2011) / Colorado North (ftUS)	6430	NAVD88 height (ftUS)
LD36061435.las	NAD83(2011) / Colorado North (ftUS)	6430	NAVD88 height (ftUS)
LD36061438.las	NAD83(2011) / Colorado North (ftUS)	6430	NAVD88 height (ftUS)
LD36061441.las	NAD83(2011) / Colorado North (ftUS)	6430	NAVD88 height (ftUS)
LD36061444.las	NAD83(2011) / Colorado North (ftUS)	6430	NAVD88 height (ftUS)
LD36061447.las	NAD83(2011) / Colorado North (ftUS)	6430	NAVD88 height (ftUS)
LD36061450.las	NAD83(2011) / Colorado North (ftUS)	6430	NAVD88 height (ftUS)

DPH-5 Report on Coordinate Reference System - continued

File	Horizontal CRS	EPSG Code	Vertical CRS
LD36061453.las	NAD83(2011) / Colorado North (ftUS)	6430	NAVD88 height (ftUS)
LD36061456.las	NAD83(2011) / Colorado North (ftUS)	6430	NAVD88 height (ftUS)
LD36061459.las	NAD83(2011) / Colorado North (ftUS)	6430	NAVD88 height (ftUS)
LD36061462.las	NAD83(2011) / Colorado North (ftUS)	6430	NAVD88 height (ftUS)
LD36061465.las	NAD83(2011) / Colorado North (ftUS)	6430	NAVD88 height (ftUS)
LD36061468.las	NAD83(2011) / Colorado North (ftUS)	6430	NAVD88 height (ftUS)
LD36061471.las	NAD83(2011) / Colorado North (ftUS)	6430	NAVD88 height (ftUS)
LD36061474.las	NAD83(2011) / Colorado North (ftUS)	6430	NAVD88 height (ftUS)
LD36061477.las	NAD83(2011) / Colorado North (ftUS)	6430	NAVD88 height (ftUS)
LD36061480.las	NAD83(2011) / Colorado North (ftUS)	6430	NAVD88 height (ftUS)
LD36061483.las	NAD83(2011) / Colorado North (ftUS)	6430	NAVD88 height (ftUS)
LD36061486.las	NAD83(2011) / Colorado North (ftUS)	6430	NAVD88 height (ftUS)
LD36061489.las	NAD83(2011) / Colorado North (ftUS)	6430	NAVD88 height (ftUS)
LD36061492.las	NAD83(2011) / Colorado North (ftUS)	6430	NAVD88 height (ftUS)
LD36061495.las	NAD83(2011) / Colorado North (ftUS)	6430	NAVD88 height (ftUS)
LD36061498.las	NAD83(2011) / Colorado North (ftUS)	6430	NAVD88 height (ftUS)
LD36061501.las	NAD83(2011) / Colorado North (ftUS)	6430	NAVD88 height (ftUS)
LD36061504.las	NAD83(2011) / Colorado North (ftUS)	6430	NAVD88 height (ftUS)
LD36061507.las	NAD83(2011) / Colorado North (ftUS)	6430	NAVD88 height (ftUS)
LD36061510.las	NAD83(2011) / Colorado North (ftUS)	6430	NAVD88 height (ftUS)
LD36061513.las	NAD83(2011) / Colorado North (ftUS)	6430	NAVD88 height (ftUS)
LD36061516.las	NAD83(2011) / Colorado North (ftUS)	6430	NAVD88 height (ftUS)
LD36061519.las	NAD83(2011) / Colorado North (ftUS)	6430	NAVD88 height (ftUS)
LD36061522.las	NAD83(2011) / Colorado North (ftUS)	6430	NAVD88 height (ftUS)
LD36061525.las	NAD83(2011) / Colorado North (ftUS)	6430	NAVD88 height (ftUS)
LD36061528.las	NAD83(2011) / Colorado North (ftUS)	6430	NAVD88 height (ftUS)
LD36061531.las	NAD83(2011) / Colorado North (ftUS)	6430	NAVD88 height (ftUS)
LD36061534.las	NAD83(2011) / Colorado North (ftUS)	6430	NAVD88 height (ftUS)
LD36061537.las	NAD83(2011) / Colorado North (ftUS)	6430	NAVD88 height (ftUS)
LD36061540.las	NAD83(2011) / Colorado North (ftUS)	6430	NAVD88 height (ftUS)
LD36061543.las	NAD83(2011) / Colorado North (ftUS)	6430	NAVD88 height (ftUS)
LD36061546.las	NAD83(2011) / Colorado North (ftUS)	6430	NAVD88 height (ftUS)

DPH-5 Report on Coordinate Reference System

- continued

File	Horizontal CRS	EPSG Code	Vertical CRS
LD36061549.las	NAD83(2011) / Colorado North (ftUS)	6430	NAVD88 height (ftUS)
LD36061552.las	NAD83(2011) / Colorado North (ftUS)	6430	NAVD88 height (ftUS)
LD36061555.las	NAD83(2011) / Colorado North (ftUS)	6430	NAVD88 height (ftUS)
LD36061558.las	NAD83(2011) / Colorado North (ftUS)	6430	NAVD88 height (ftUS)
LD36061561.las	NAD83(2011) / Colorado North (ftUS)	6430	NAVD88 height (ftUS)
LD36061564.las	NAD83(2011) / Colorado North (ftUS)	6430	NAVD88 height (ftUS)
LD36061567.las	NAD83(2011) / Colorado North (ftUS)	6430	NAVD88 height (ftUS)
LD36061570.las	NAD83(2011) / Colorado North (ftUS)	6430	NAVD88 height (ftUS)
LD36061573.las	NAD83(2011) / Colorado North (ftUS)	6430	NAVD88 height (ftUS)
LD36061576.las	NAD83(2011) / Colorado North (ftUS)	6430	NAVD88 height (ftUS)
LD36061579.las	NAD83(2011) / Colorado North (ftUS)	6430	NAVD88 height (ftUS)
LD36061582.las	NAD83(2011) / Colorado North (ftUS)	6430	NAVD88 height (ftUS)
LD36061585.las	NAD83(2011) / Colorado North (ftUS)	6430	NAVD88 height (ftUS)
LD36061588.las	NAD83(2011) / Colorado North (ftUS)	6430	NAVD88 height (ftUS)
LD36061591.las	NAD83(2011) / Colorado North (ftUS)	6430	NAVD88 height (ftUS)
LD36061594.las	NAD83(2011) / Colorado North (ftUS)	6430	NAVD88 height (ftUS)
LD36061597.las	NAD83(2011) / Colorado North (ftUS)	6430	NAVD88 height (ftUS)
LD36061600.las	NAD83(2011) / Colorado North (ftUS)	6430	NAVD88 height (ftUS)
LD36061603.las	NAD83(2011) / Colorado North (ftUS)	6430	NAVD88 height (ftUS)
LD36061606.las	NAD83(2011) / Colorado North (ftUS)	6430	NAVD88 height (ftUS)
LD36061609.las	NAD83(2011) / Colorado North (ftUS)	6430	NAVD88 height (ftUS)
LD36061612.las	NAD83(2011) / Colorado North (ftUS)	6430	NAVD88 height (ftUS)
LD36091339.las	NAD83(2011) / Colorado North (ftUS)	6430	NAVD88 height (ftUS)
LD36091342.las	NAD83(2011) / Colorado North (ftUS)	6430	NAVD88 height (ftUS)
LD36091345.las	NAD83(2011) / Colorado North (ftUS)	6430	NAVD88 height (ftUS)
LD36091348.las	NAD83(2011) / Colorado North (ftUS)	6430	NAVD88 height (ftUS)
LD36091351.las	NAD83(2011) / Colorado North (ftUS)	6430	NAVD88 height (ftUS)
LD36091354.las	NAD83(2011) / Colorado North (ftUS)	6430	NAVD88 height (ftUS)
LD36091357.las	NAD83(2011) / Colorado North (ftUS)	6430	NAVD88 height (ftUS)
LD36091360.las	NAD83(2011) / Colorado North (ftUS)	6430	NAVD88 height (ftUS)
LD36091363.las	NAD83(2011) / Colorado North (ftUS)	6430	NAVD88 height (ftUS)
LD36091366.las	NAD83(2011) / Colorado North (ftUS)	6430	NAVD88 height (ftUS)

DPH-5 Report on Coordinate Reference System - continued

File	Horizontal CRS	EPSG Code	Vertical CRS
LD36091369.las	NAD83(2011) / Colorado North (ftUS)	6430	NAVD88 height (ftUS)
LD36091372.las	NAD83(2011) / Colorado North (ftUS)	6430	NAVD88 height (ftUS)
LD36091375.las	NAD83(2011) / Colorado North (ftUS)	6430	NAVD88 height (ftUS)
LD36091378.las	NAD83(2011) / Colorado North (ftUS)	6430	NAVD88 height (ftUS)
LD36091381.las	NAD83(2011) / Colorado North (ftUS)	6430	NAVD88 height (ftUS)
LD36091384.las	NAD83(2011) / Colorado North (ftUS)	6430	NAVD88 height (ftUS)
LD36091387.las	NAD83(2011) / Colorado North (ftUS)	6430	NAVD88 height (ftUS)
LD36091390.las	NAD83(2011) / Colorado North (ftUS)	6430	NAVD88 height (ftUS)
LD36091393.las	NAD83(2011) / Colorado North (ftUS)	6430	NAVD88 height (ftUS)
LD36091396.las	NAD83(2011) / Colorado North (ftUS)	6430	NAVD88 height (ftUS)
LD36091399.las	NAD83(2011) / Colorado North (ftUS)	6430	NAVD88 height (ftUS)
LD36091402.las	NAD83(2011) / Colorado North (ftUS)	6430	NAVD88 height (ftUS)
LD36091405.las	NAD83(2011) / Colorado North (ftUS)	6430	NAVD88 height (ftUS)
LD36091408.las	NAD83(2011) / Colorado North (ftUS)	6430	NAVD88 height (ftUS)
LD36091411.las	NAD83(2011) / Colorado North (ftUS)	6430	NAVD88 height (ftUS)
LD36091414.las	NAD83(2011) / Colorado North (ftUS)	6430	NAVD88 height (ftUS)
LD36091417.las	NAD83(2011) / Colorado North (ftUS)	6430	NAVD88 height (ftUS)
LD36091420.las	NAD83(2011) / Colorado North (ftUS)	6430	NAVD88 height (ftUS)
LD36091423.las	NAD83(2011) / Colorado North (ftUS)	6430	NAVD88 height (ftUS)
LD36091426.las	NAD83(2011) / Colorado North (ftUS)	6430	NAVD88 height (ftUS)
LD36091429.las	NAD83(2011) / Colorado North (ftUS)	6430	NAVD88 height (ftUS)
LD36091432.las	NAD83(2011) / Colorado North (ftUS)	6430	NAVD88 height (ftUS)
LD36091435.las	NAD83(2011) / Colorado North (ftUS)	6430	NAVD88 height (ftUS)
LD36091438.las	NAD83(2011) / Colorado North (ftUS)	6430	NAVD88 height (ftUS)
LD36091441.las	NAD83(2011) / Colorado North (ftUS)	6430	NAVD88 height (ftUS)
LD36091444.las	NAD83(2011) / Colorado North (ftUS)	6430	NAVD88 height (ftUS)
LD36091447.las	NAD83(2011) / Colorado North (ftUS)	6430	NAVD88 height (ftUS)
LD36091450.las	NAD83(2011) / Colorado North (ftUS)	6430	NAVD88 height (ftUS)
LD36091453.las	NAD83(2011) / Colorado North (ftUS)	6430	NAVD88 height (ftUS)
LD36091456.las	NAD83(2011) / Colorado North (ftUS)	6430	NAVD88 height (ftUS)
LD36091459.las	NAD83(2011) / Colorado North (ftUS)	6430	NAVD88 height (ftUS)
LD36091462.las	NAD83(2011) / Colorado North (ftUS)	6430	NAVD88 height (ftUS)

DPH-5 Report on Coordinate Reference System

- continued

File	Horizontal CRS	EPSG Code	Vertical CRS
LD36091465.las	NAD83(2011) / Colorado North (ftUS)	6430	NAVD88 height (ftUS)
LD36091468.las	NAD83(2011) / Colorado North (ftUS)	6430	NAVD88 height (ftUS)
LD36091471.las	NAD83(2011) / Colorado North (ftUS)	6430	NAVD88 height (ftUS)
LD36091474.las	NAD83(2011) / Colorado North (ftUS)	6430	NAVD88 height (ftUS)
LD36091477.las	NAD83(2011) / Colorado North (ftUS)	6430	NAVD88 height (ftUS)
LD36091480.las	NAD83(2011) / Colorado North (ftUS)	6430	NAVD88 height (ftUS)
LD36091483.las	NAD83(2011) / Colorado North (ftUS)	6430	NAVD88 height (ftUS)
LD36091486.las	NAD83(2011) / Colorado North (ftUS)	6430	NAVD88 height (ftUS)
LD36091489.las	NAD83(2011) / Colorado North (ftUS)	6430	NAVD88 height (ftUS)
LD36091492.las	NAD83(2011) / Colorado North (ftUS)	6430	NAVD88 height (ftUS)
LD36091495.las	NAD83(2011) / Colorado North (ftUS)	6430	NAVD88 height (ftUS)
LD36091498.las	NAD83(2011) / Colorado North (ftUS)	6430	NAVD88 height (ftUS)
LD36091501.las	NAD83(2011) / Colorado North (ftUS)	6430	NAVD88 height (ftUS)
LD36091504.las	NAD83(2011) / Colorado North (ftUS)	6430	NAVD88 height (ftUS)
LD36091507.las	NAD83(2011) / Colorado North (ftUS)	6430	NAVD88 height (ftUS)
LD36091510.las	NAD83(2011) / Colorado North (ftUS)	6430	NAVD88 height (ftUS)
LD36091513.las	NAD83(2011) / Colorado North (ftUS)	6430	NAVD88 height (ftUS)
LD36091516.las	NAD83(2011) / Colorado North (ftUS)	6430	NAVD88 height (ftUS)
LD36091519.las	NAD83(2011) / Colorado North (ftUS)	6430	NAVD88 height (ftUS)
LD36091522.las	NAD83(2011) / Colorado North (ftUS)	6430	NAVD88 height (ftUS)
LD36091525.las	NAD83(2011) / Colorado North (ftUS)	6430	NAVD88 height (ftUS)
LD36091528.las	NAD83(2011) / Colorado North (ftUS)	6430	NAVD88 height (ftUS)
LD36091531.las	NAD83(2011) / Colorado North (ftUS)	6430	NAVD88 height (ftUS)
LD36091534.las	NAD83(2011) / Colorado North (ftUS)	6430	NAVD88 height (ftUS)
LD36091537.las	NAD83(2011) / Colorado North (ftUS)	6430	NAVD88 height (ftUS)
LD36091540.las	NAD83(2011) / Colorado North (ftUS)	6430	NAVD88 height (ftUS)
LD36091543.las	NAD83(2011) / Colorado North (ftUS)	6430	NAVD88 height (ftUS)
LD36091546.las	NAD83(2011) / Colorado North (ftUS)	6430	NAVD88 height (ftUS)
LD36091549.las	NAD83(2011) / Colorado North (ftUS)	6430	NAVD88 height (ftUS)
LD36091552.las	NAD83(2011) / Colorado North (ftUS)	6430	NAVD88 height (ftUS)
LD36091555.las	NAD83(2011) / Colorado North (ftUS)	6430	NAVD88 height (ftUS)
LD36091558.las	NAD83(2011) / Colorado North (ftUS)	6430	NAVD88 height (ftUS)

DPH-5 Report on Coordinate Reference System

- continued

File	Horizontal CRS	EPSG Code	Vertical CRS
LD36091561.las	NAD83(2011) / Colorado North (ftUS)	6430	NAVD88 height (ftUS)
LD36091564.las	NAD83(2011) / Colorado North (ftUS)	6430	NAVD88 height (ftUS)
LD36091567.las	NAD83(2011) / Colorado North (ftUS)	6430	NAVD88 height (ftUS)
LD36091570.las	NAD83(2011) / Colorado North (ftUS)	6430	NAVD88 height (ftUS)
LD36091573.las	NAD83(2011) / Colorado North (ftUS)	6430	NAVD88 height (ftUS)
LD36091576.las	NAD83(2011) / Colorado North (ftUS)	6430	NAVD88 height (ftUS)
LD36091579.las	NAD83(2011) / Colorado North (ftUS)	6430	NAVD88 height (ftUS)
LD36091582.las	NAD83(2011) / Colorado North (ftUS)	6430	NAVD88 height (ftUS)
LD36091585.las	NAD83(2011) / Colorado North (ftUS)	6430	NAVD88 height (ftUS)
LD36091588.las	NAD83(2011) / Colorado North (ftUS)	6430	NAVD88 height (ftUS)
LD36091591.las	NAD83(2011) / Colorado North (ftUS)	6430	NAVD88 height (ftUS)
LD36091594.las	NAD83(2011) / Colorado North (ftUS)	6430	NAVD88 height (ftUS)
LD36091597.las	NAD83(2011) / Colorado North (ftUS)	6430	NAVD88 height (ftUS)
LD36091600.las	NAD83(2011) / Colorado North (ftUS)	6430	NAVD88 height (ftUS)
LD36091603.las	NAD83(2011) / Colorado North (ftUS)	6430	NAVD88 height (ftUS)
LD36091606.las	NAD83(2011) / Colorado North (ftUS)	6430	NAVD88 height (ftUS)
LD36091609.las	NAD83(2011) / Colorado North (ftUS)	6430	NAVD88 height (ftUS)
LD36091612.las	NAD83(2011) / Colorado North (ftUS)	6430	NAVD88 height (ftUS)
LD36121339.las	NAD83(2011) / Colorado North (ftUS)	6430	NAVD88 height (ftUS)
LD36121342.las	NAD83(2011) / Colorado North (ftUS)	6430	NAVD88 height (ftUS)
LD36121345.las	NAD83(2011) / Colorado North (ftUS)	6430	NAVD88 height (ftUS)
LD36121348.las	NAD83(2011) / Colorado North (ftUS)	6430	NAVD88 height (ftUS)
LD36121351.las	NAD83(2011) / Colorado North (ftUS)	6430	NAVD88 height (ftUS)
LD36121354.las	NAD83(2011) / Colorado North (ftUS)	6430	NAVD88 height (ftUS)
LD36121357.las	NAD83(2011) / Colorado North (ftUS)	6430	NAVD88 height (ftUS)
LD36121360.las	NAD83(2011) / Colorado North (ftUS)	6430	NAVD88 height (ftUS)
LD36121363.las	NAD83(2011) / Colorado North (ftUS)	6430	NAVD88 height (ftUS)
LD36121366.las	NAD83(2011) / Colorado North (ftUS)	6430	NAVD88 height (ftUS)
LD36121369.las	NAD83(2011) / Colorado North (ftUS)	6430	NAVD88 height (ftUS)
LD36121372.las	NAD83(2011) / Colorado North (ftUS)	6430	NAVD88 height (ftUS)
LD36121375.las	NAD83(2011) / Colorado North (ftUS)	6430	NAVD88 height (ftUS)
LD36121378.las	NAD83(2011) / Colorado North (ftUS)	6430	NAVD88 height (ftUS)

DPH-5 Report on Coordinate Reference System

- continued

File	Horizontal CRS	EPSG Code	Vertical CRS
LD36121381.las	NAD83(2011) / Colorado North (ftUS)	6430	NAVD88 height (ftUS)
LD36121384.las	NAD83(2011) / Colorado North (ftUS)	6430	NAVD88 height (ftUS)
LD36121387.las	NAD83(2011) / Colorado North (ftUS)	6430	NAVD88 height (ftUS)
LD36121390.las	NAD83(2011) / Colorado North (ftUS)	6430	NAVD88 height (ftUS)
LD36121393.las	NAD83(2011) / Colorado North (ftUS)	6430	NAVD88 height (ftUS)
LD36121396.las	NAD83(2011) / Colorado North (ftUS)	6430	NAVD88 height (ftUS)
LD36121399.las	NAD83(2011) / Colorado North (ftUS)	6430	NAVD88 height (ftUS)
LD36121402.las	NAD83(2011) / Colorado North (ftUS)	6430	NAVD88 height (ftUS)
LD36121405.las	NAD83(2011) / Colorado North (ftUS)	6430	NAVD88 height (ftUS)
LD36121408.las	NAD83(2011) / Colorado North (ftUS)	6430	NAVD88 height (ftUS)
LD36121411.las	NAD83(2011) / Colorado North (ftUS)	6430	NAVD88 height (ftUS)
LD36121414.las	NAD83(2011) / Colorado North (ftUS)	6430	NAVD88 height (ftUS)
LD36121417.las	NAD83(2011) / Colorado North (ftUS)	6430	NAVD88 height (ftUS)
LD36121420.las	NAD83(2011) / Colorado North (ftUS)	6430	NAVD88 height (ftUS)
LD36121423.las	NAD83(2011) / Colorado North (ftUS)	6430	NAVD88 height (ftUS)
LD36121426.las	NAD83(2011) / Colorado North (ftUS)	6430	NAVD88 height (ftUS)
LD36121429.las	NAD83(2011) / Colorado North (ftUS)	6430	NAVD88 height (ftUS)
LD36121432.las	NAD83(2011) / Colorado North (ftUS)	6430	NAVD88 height (ftUS)
LD36121435.las	NAD83(2011) / Colorado North (ftUS)	6430	NAVD88 height (ftUS)
LD36121438.las	NAD83(2011) / Colorado North (ftUS)	6430	NAVD88 height (ftUS)
LD36121441.las	NAD83(2011) / Colorado North (ftUS)	6430	NAVD88 height (ftUS)
LD36121444.las	NAD83(2011) / Colorado North (ftUS)	6430	NAVD88 height (ftUS)
LD36121447.las	NAD83(2011) / Colorado North (ftUS)	6430	NAVD88 height (ftUS)
LD36121450.las	NAD83(2011) / Colorado North (ftUS)	6430	NAVD88 height (ftUS)
LD36121453.las	NAD83(2011) / Colorado North (ftUS)	6430	NAVD88 height (ftUS)
LD36121456.las	NAD83(2011) / Colorado North (ftUS)	6430	NAVD88 height (ftUS)
LD36121459.las	NAD83(2011) / Colorado North (ftUS)	6430	NAVD88 height (ftUS)
LD36121462.las	NAD83(2011) / Colorado North (ftUS)	6430	NAVD88 height (ftUS)
LD36121465.las	NAD83(2011) / Colorado North (ftUS)	6430	NAVD88 height (ftUS)
LD36121468.las	NAD83(2011) / Colorado North (ftUS)	6430	NAVD88 height (ftUS)
LD36121471.las	NAD83(2011) / Colorado North (ftUS)	6430	NAVD88 height (ftUS)
LD36121474.las	NAD83(2011) / Colorado North (ftUS)	6430	NAVD88 height (ftUS)

DPH-5 Report on Coordinate Reference System - continued

File	Horizontal CRS	EPSG Code	Vertical CRS
LD36121477.las	NAD83(2011) / Colorado North (ftUS)	6430	NAVD88 height (ftUS)
LD36121480.las	NAD83(2011) / Colorado North (ftUS)	6430	NAVD88 height (ftUS)
LD36121483.las	NAD83(2011) / Colorado North (ftUS)	6430	NAVD88 height (ftUS)
LD36121486.las	NAD83(2011) / Colorado North (ftUS)	6430	NAVD88 height (ftUS)
LD36121489.las	NAD83(2011) / Colorado North (ftUS)	6430	NAVD88 height (ftUS)
LD36121492.las	NAD83(2011) / Colorado North (ftUS)	6430	NAVD88 height (ftUS)
LD36121495.las	NAD83(2011) / Colorado North (ftUS)	6430	NAVD88 height (ftUS)
LD36121498.las	NAD83(2011) / Colorado North (ftUS)	6430	NAVD88 height (ftUS)
LD36121501.las	NAD83(2011) / Colorado North (ftUS)	6430	NAVD88 height (ftUS)
LD36121504.las	NAD83(2011) / Colorado North (ftUS)	6430	NAVD88 height (ftUS)
LD36121507.las	NAD83(2011) / Colorado North (ftUS)	6430	NAVD88 height (ftUS)
LD36121510.las	NAD83(2011) / Colorado North (ftUS)	6430	NAVD88 height (ftUS)
LD36121513.las	NAD83(2011) / Colorado North (ftUS)	6430	NAVD88 height (ftUS)
LD36121516.las	NAD83(2011) / Colorado North (ftUS)	6430	NAVD88 height (ftUS)
LD36121519.las	NAD83(2011) / Colorado North (ftUS)	6430	NAVD88 height (ftUS)
LD36121522.las	NAD83(2011) / Colorado North (ftUS)	6430	NAVD88 height (ftUS)
LD36121525.las	NAD83(2011) / Colorado North (ftUS)	6430	NAVD88 height (ftUS)
LD36121528.las	NAD83(2011) / Colorado North (ftUS)	6430	NAVD88 height (ftUS)
LD36121531.las	NAD83(2011) / Colorado North (ftUS)	6430	NAVD88 height (ftUS)
LD36121534.las	NAD83(2011) / Colorado North (ftUS)	6430	NAVD88 height (ftUS)
LD36121537.las	NAD83(2011) / Colorado North (ftUS)	6430	NAVD88 height (ftUS)
LD36121540.las	NAD83(2011) / Colorado North (ftUS)	6430	NAVD88 height (ftUS)
LD36121543.las	NAD83(2011) / Colorado North (ftUS)	6430	NAVD88 height (ftUS)
LD36121546.las	NAD83(2011) / Colorado North (ftUS)	6430	NAVD88 height (ftUS)
LD36121549.las	NAD83(2011) / Colorado North (ftUS)	6430	NAVD88 height (ftUS)
LD36121552.las	NAD83(2011) / Colorado North (ftUS)	6430	NAVD88 height (ftUS)
LD36121555.las	NAD83(2011) / Colorado North (ftUS)	6430	NAVD88 height (ftUS)
LD36121558.las	NAD83(2011) / Colorado North (ftUS)	6430	NAVD88 height (ftUS)
LD36121561.las	NAD83(2011) / Colorado North (ftUS)	6430	NAVD88 height (ftUS)
LD36121564.las	NAD83(2011) / Colorado North (ftUS)	6430	NAVD88 height (ftUS)
LD36121567.las	NAD83(2011) / Colorado North (ftUS)	6430	NAVD88 height (ftUS)
LD36121570.las	NAD83(2011) / Colorado North (ftUS)	6430	NAVD88 height (ftUS)

DPH-5 Report on Coordinate Reference System - continued

File	Horizontal CRS	EPSG Code	Vertical CRS
LD36121573.las	NAD83(2011) / Colorado North (ftUS)	6430	NAVD88 height (ftUS)
LD36121576.las	NAD83(2011) / Colorado North (ftUS)	6430	NAVD88 height (ftUS)
LD36121579.las	NAD83(2011) / Colorado North (ftUS)	6430	NAVD88 height (ftUS)
LD36121582.las	NAD83(2011) / Colorado North (ftUS)	6430	NAVD88 height (ftUS)
LD36121585.las	NAD83(2011) / Colorado North (ftUS)	6430	NAVD88 height (ftUS)
LD36121588.las	NAD83(2011) / Colorado North (ftUS)	6430	NAVD88 height (ftUS)
LD36121591.las	NAD83(2011) / Colorado North (ftUS)	6430	NAVD88 height (ftUS)
LD36121594.las	NAD83(2011) / Colorado North (ftUS)	6430	NAVD88 height (ftUS)
LD36121597.las	NAD83(2011) / Colorado North (ftUS)	6430	NAVD88 height (ftUS)
LD36121600.las	NAD83(2011) / Colorado North (ftUS)	6430	NAVD88 height (ftUS)
LD36121603.las	NAD83(2011) / Colorado North (ftUS)	6430	NAVD88 height (ftUS)
LD36121606.las	NAD83(2011) / Colorado North (ftUS)	6430	NAVD88 height (ftUS)
LD36121609.las	NAD83(2011) / Colorado North (ftUS)	6430	NAVD88 height (ftUS)
LD36121612.las	NAD83(2011) / Colorado North (ftUS)	6430	NAVD88 height (ftUS)
LD36151339.las	NAD83(2011) / Colorado North (ftUS)	6430	NAVD88 height (ftUS)
LD36151342.las	NAD83(2011) / Colorado North (ftUS)	6430	NAVD88 height (ftUS)
LD36151345.las	NAD83(2011) / Colorado North (ftUS)	6430	NAVD88 height (ftUS)
LD36151348.las	NAD83(2011) / Colorado North (ftUS)	6430	NAVD88 height (ftUS)
LD36151351.las	NAD83(2011) / Colorado North (ftUS)	6430	NAVD88 height (ftUS)
LD36151354.las	NAD83(2011) / Colorado North (ftUS)	6430	NAVD88 height (ftUS)
LD36151357.las	NAD83(2011) / Colorado North (ftUS)	6430	NAVD88 height (ftUS)
LD36151360.las	NAD83(2011) / Colorado North (ftUS)	6430	NAVD88 height (ftUS)
LD36151363.las	NAD83(2011) / Colorado North (ftUS)	6430	NAVD88 height (ftUS)
LD36151366.las	NAD83(2011) / Colorado North (ftUS)	6430	NAVD88 height (ftUS)
LD36151369.las	NAD83(2011) / Colorado North (ftUS)	6430	NAVD88 height (ftUS)
LD36151372.las	NAD83(2011) / Colorado North (ftUS)	6430	NAVD88 height (ftUS)
LD36151375.las	NAD83(2011) / Colorado North (ftUS)	6430	NAVD88 height (ftUS)
LD36151378.las	NAD83(2011) / Colorado North (ftUS)	6430	NAVD88 height (ftUS)
LD36151381.las	NAD83(2011) / Colorado North (ftUS)	6430	NAVD88 height (ftUS)
LD36151384.las	NAD83(2011) / Colorado North (ftUS)	6430	NAVD88 height (ftUS)
LD36151387.las	NAD83(2011) / Colorado North (ftUS)	6430	NAVD88 height (ftUS)
LD36151390.las	NAD83(2011) / Colorado North (ftUS)	6430	NAVD88 height (ftUS)

DPH-5 Report on Coordinate Reference System

- continued

File	Horizontal CRS	EPSG Code	Vertical CRS
LD36151393.las	NAD83(2011) / Colorado North (ftUS)	6430	NAVD88 height (ftUS)
LD36151396.las	NAD83(2011) / Colorado North (ftUS)	6430	NAVD88 height (ftUS)
LD36151399.las	NAD83(2011) / Colorado North (ftUS)	6430	NAVD88 height (ftUS)
LD36151402.las	NAD83(2011) / Colorado North (ftUS)	6430	NAVD88 height (ftUS)
LD36151405.las	NAD83(2011) / Colorado North (ftUS)	6430	NAVD88 height (ftUS)
LD36151408.las	NAD83(2011) / Colorado North (ftUS)	6430	NAVD88 height (ftUS)
LD36151411.las	NAD83(2011) / Colorado North (ftUS)	6430	NAVD88 height (ftUS)
LD36151414.las	NAD83(2011) / Colorado North (ftUS)	6430	NAVD88 height (ftUS)
LD36151417.las	NAD83(2011) / Colorado North (ftUS)	6430	NAVD88 height (ftUS)
LD36151420.las	NAD83(2011) / Colorado North (ftUS)	6430	NAVD88 height (ftUS)
LD36151423.las	NAD83(2011) / Colorado North (ftUS)	6430	NAVD88 height (ftUS)
LD36151426.las	NAD83(2011) / Colorado North (ftUS)	6430	NAVD88 height (ftUS)
LD36151429.las	NAD83(2011) / Colorado North (ftUS)	6430	NAVD88 height (ftUS)
LD36151432.las	NAD83(2011) / Colorado North (ftUS)	6430	NAVD88 height (ftUS)
LD36151435.las	NAD83(2011) / Colorado North (ftUS)	6430	NAVD88 height (ftUS)
LD36151438.las	NAD83(2011) / Colorado North (ftUS)	6430	NAVD88 height (ftUS)
LD36151441.las	NAD83(2011) / Colorado North (ftUS)	6430	NAVD88 height (ftUS)
LD36151444.las	NAD83(2011) / Colorado North (ftUS)	6430	NAVD88 height (ftUS)
LD36151447.las	NAD83(2011) / Colorado North (ftUS)	6430	NAVD88 height (ftUS)
LD36151450.las	NAD83(2011) / Colorado North (ftUS)	6430	NAVD88 height (ftUS)
LD36151453.las	NAD83(2011) / Colorado North (ftUS)	6430	NAVD88 height (ftUS)
LD36151456.las	NAD83(2011) / Colorado North (ftUS)	6430	NAVD88 height (ftUS)
LD36151459.las	NAD83(2011) / Colorado North (ftUS)	6430	NAVD88 height (ftUS)
LD36151462.las	NAD83(2011) / Colorado North (ftUS)	6430	NAVD88 height (ftUS)
LD36151465.las	NAD83(2011) / Colorado North (ftUS)	6430	NAVD88 height (ftUS)
LD36151468.las	NAD83(2011) / Colorado North (ftUS)	6430	NAVD88 height (ftUS)
LD36151471.las	NAD83(2011) / Colorado North (ftUS)	6430	NAVD88 height (ftUS)
LD36151474.las	NAD83(2011) / Colorado North (ftUS)	6430	NAVD88 height (ftUS)
LD36151477.las	NAD83(2011) / Colorado North (ftUS)	6430	NAVD88 height (ftUS)
LD36151480.las	NAD83(2011) / Colorado North (ftUS)	6430	NAVD88 height (ftUS)
LD36151483.las	NAD83(2011) / Colorado North (ftUS)	6430	NAVD88 height (ftUS)
LD36151486.las	NAD83(2011) / Colorado North (ftUS)	6430	NAVD88 height (ftUS)

DPH-5 Report on Coordinate Reference System - continued

File	Horizontal CRS	EPSG Code	Vertical CRS
LD36151489.las	NAD83(2011) / Colorado North (ftUS)	6430	NAVD88 height (ftUS)
LD36151492.las	NAD83(2011) / Colorado North (ftUS)	6430	NAVD88 height (ftUS)
LD36151495.las	NAD83(2011) / Colorado North (ftUS)	6430	NAVD88 height (ftUS)
LD36151498.las	NAD83(2011) / Colorado North (ftUS)	6430	NAVD88 height (ftUS)
LD36151501.las	NAD83(2011) / Colorado North (ftUS)	6430	NAVD88 height (ftUS)
LD36151504.las	NAD83(2011) / Colorado North (ftUS)	6430	NAVD88 height (ftUS)
LD36151507.las	NAD83(2011) / Colorado North (ftUS)	6430	NAVD88 height (ftUS)
LD36151510.las	NAD83(2011) / Colorado North (ftUS)	6430	NAVD88 height (ftUS)
LD36151513.las	NAD83(2011) / Colorado North (ftUS)	6430	NAVD88 height (ftUS)
LD36151516.las	NAD83(2011) / Colorado North (ftUS)	6430	NAVD88 height (ftUS)
LD36151519.las	NAD83(2011) / Colorado North (ftUS)	6430	NAVD88 height (ftUS)
LD36151522.las	NAD83(2011) / Colorado North (ftUS)	6430	NAVD88 height (ftUS)
LD36151525.las	NAD83(2011) / Colorado North (ftUS)	6430	NAVD88 height (ftUS)
LD36151528.las	NAD83(2011) / Colorado North (ftUS)	6430	NAVD88 height (ftUS)
LD36151531.las	NAD83(2011) / Colorado North (ftUS)	6430	NAVD88 height (ftUS)
LD36151534.las	NAD83(2011) / Colorado North (ftUS)	6430	NAVD88 height (ftUS)
LD36151537.las	NAD83(2011) / Colorado North (ftUS)	6430	NAVD88 height (ftUS)
LD36151540.las	NAD83(2011) / Colorado North (ftUS)	6430	NAVD88 height (ftUS)
LD36151543.las	NAD83(2011) / Colorado North (ftUS)	6430	NAVD88 height (ftUS)
LD36151546.las	NAD83(2011) / Colorado North (ftUS)	6430	NAVD88 height (ftUS)
LD36151549.las	NAD83(2011) / Colorado North (ftUS)	6430	NAVD88 height (ftUS)
LD36151552.las	NAD83(2011) / Colorado North (ftUS)	6430	NAVD88 height (ftUS)
LD36151555.las	NAD83(2011) / Colorado North (ftUS)	6430	NAVD88 height (ftUS)
LD36151558.las	NAD83(2011) / Colorado North (ftUS)	6430	NAVD88 height (ftUS)
LD36151561.las	NAD83(2011) / Colorado North (ftUS)	6430	NAVD88 height (ftUS)
LD36151564.las	NAD83(2011) / Colorado North (ftUS)	6430	NAVD88 height (ftUS)
LD36151567.las	NAD83(2011) / Colorado North (ftUS)	6430	NAVD88 height (ftUS)
LD36151570.las	NAD83(2011) / Colorado North (ftUS)	6430	NAVD88 height (ftUS)
LD36151573.las	NAD83(2011) / Colorado North (ftUS)	6430	NAVD88 height (ftUS)
LD36151576.las	NAD83(2011) / Colorado North (ftUS)	6430	NAVD88 height (ftUS)
LD36151579.las	NAD83(2011) / Colorado North (ftUS)	6430	NAVD88 height (ftUS)
LD36151582.las	NAD83(2011) / Colorado North (ftUS)	6430	NAVD88 height (ftUS)

DPH-5 Report on Coordinate Reference System - continued

File	Horizontal CRS	EPSG Code	Vertical CRS
LD36151585.las	NAD83(2011) / Colorado North (ftUS)	6430	NAVD88 height (ftUS)
LD36151588.las	NAD83(2011) / Colorado North (ftUS)	6430	NAVD88 height (ftUS)
LD36151591.las	NAD83(2011) / Colorado North (ftUS)	6430	NAVD88 height (ftUS)
LD36151594.las	NAD83(2011) / Colorado North (ftUS)	6430	NAVD88 height (ftUS)
LD36151597.las	NAD83(2011) / Colorado North (ftUS)	6430	NAVD88 height (ftUS)
LD36151600.las	NAD83(2011) / Colorado North (ftUS)	6430	NAVD88 height (ftUS)
LD36151603.las	NAD83(2011) / Colorado North (ftUS)	6430	NAVD88 height (ftUS)
LD36151606.las	NAD83(2011) / Colorado North (ftUS)	6430	NAVD88 height (ftUS)
LD36151609.las	NAD83(2011) / Colorado North (ftUS)	6430	NAVD88 height (ftUS)
LD36151612.las	NAD83(2011) / Colorado North (ftUS)	6430	NAVD88 height (ftUS)
LD36151615.las	NAD83(2011) / Colorado North (ftUS)	6430	NAVD88 height (ftUS)
LD36181339.las	NAD83(2011) / Colorado North (ftUS)	6430	NAVD88 height (ftUS)
LD36181342.las	NAD83(2011) / Colorado North (ftUS)	6430	NAVD88 height (ftUS)
LD36181345.las	NAD83(2011) / Colorado North (ftUS)	6430	NAVD88 height (ftUS)
LD36181348.las	NAD83(2011) / Colorado North (ftUS)	6430	NAVD88 height (ftUS)
LD36181351.las	NAD83(2011) / Colorado North (ftUS)	6430	NAVD88 height (ftUS)
LD36181354.las	NAD83(2011) / Colorado North (ftUS)	6430	NAVD88 height (ftUS)
LD36181357.las	NAD83(2011) / Colorado North (ftUS)	6430	NAVD88 height (ftUS)
LD36181360.las	NAD83(2011) / Colorado North (ftUS)	6430	NAVD88 height (ftUS)
LD36181363.las	NAD83(2011) / Colorado North (ftUS)	6430	NAVD88 height (ftUS)
LD36181366.las	NAD83(2011) / Colorado North (ftUS)	6430	NAVD88 height (ftUS)
LD36181369.las	NAD83(2011) / Colorado North (ftUS)	6430	NAVD88 height (ftUS)
LD36181372.las	NAD83(2011) / Colorado North (ftUS)	6430	NAVD88 height (ftUS)
LD36181375.las	NAD83(2011) / Colorado North (ftUS)	6430	NAVD88 height (ftUS)
LD36181378.las	NAD83(2011) / Colorado North (ftUS)	6430	NAVD88 height (ftUS)
LD36181381.las	NAD83(2011) / Colorado North (ftUS)	6430	NAVD88 height (ftUS)
LD36181384.las	NAD83(2011) / Colorado North (ftUS)	6430	NAVD88 height (ftUS)
LD36181387.las	NAD83(2011) / Colorado North (ftUS)	6430	NAVD88 height (ftUS)
LD36181390.las	NAD83(2011) / Colorado North (ftUS)	6430	NAVD88 height (ftUS)
LD36181393.las	NAD83(2011) / Colorado North (ftUS)	6430	NAVD88 height (ftUS)
LD36181396.las	NAD83(2011) / Colorado North (ftUS)	6430	NAVD88 height (ftUS)
LD36181399.las	NAD83(2011) / Colorado North (ftUS)	6430	NAVD88 height (ftUS)

DPH-5 Report on Coordinate Reference System

- continued

File	Horizontal CRS	EPSG Code	Vertical CRS
LD36181402.las	NAD83(2011) / Colorado North (ftUS)	6430	NAVD88 height (ftUS)
LD36181405.las	NAD83(2011) / Colorado North (ftUS)	6430	NAVD88 height (ftUS)
LD36181408.las	NAD83(2011) / Colorado North (ftUS)	6430	NAVD88 height (ftUS)
LD36181411.las	NAD83(2011) / Colorado North (ftUS)	6430	NAVD88 height (ftUS)
LD36181414.las	NAD83(2011) / Colorado North (ftUS)	6430	NAVD88 height (ftUS)
LD36181417.las	NAD83(2011) / Colorado North (ftUS)	6430	NAVD88 height (ftUS)
LD36181420.las	NAD83(2011) / Colorado North (ftUS)	6430	NAVD88 height (ftUS)
LD36181423.las	NAD83(2011) / Colorado North (ftUS)	6430	NAVD88 height (ftUS)
LD36181426.las	NAD83(2011) / Colorado North (ftUS)	6430	NAVD88 height (ftUS)
LD36181429.las	NAD83(2011) / Colorado North (ftUS)	6430	NAVD88 height (ftUS)
LD36181432.las	NAD83(2011) / Colorado North (ftUS)	6430	NAVD88 height (ftUS)
LD36181435.las	NAD83(2011) / Colorado North (ftUS)	6430	NAVD88 height (ftUS)
LD36181438.las	NAD83(2011) / Colorado North (ftUS)	6430	NAVD88 height (ftUS)
LD36181441.las	NAD83(2011) / Colorado North (ftUS)	6430	NAVD88 height (ftUS)
LD36181444.las	NAD83(2011) / Colorado North (ftUS)	6430	NAVD88 height (ftUS)
LD36181447.las	NAD83(2011) / Colorado North (ftUS)	6430	NAVD88 height (ftUS)
LD36181450.las	NAD83(2011) / Colorado North (ftUS)	6430	NAVD88 height (ftUS)
LD36181453.las	NAD83(2011) / Colorado North (ftUS)	6430	NAVD88 height (ftUS)
LD36181456.las	NAD83(2011) / Colorado North (ftUS)	6430	NAVD88 height (ftUS)
LD36181459.las	NAD83(2011) / Colorado North (ftUS)	6430	NAVD88 height (ftUS)
LD36181462.las	NAD83(2011) / Colorado North (ftUS)	6430	NAVD88 height (ftUS)
LD36181465.las	NAD83(2011) / Colorado North (ftUS)	6430	NAVD88 height (ftUS)
LD36181468.las	NAD83(2011) / Colorado North (ftUS)	6430	NAVD88 height (ftUS)
LD36181471.las	NAD83(2011) / Colorado North (ftUS)	6430	NAVD88 height (ftUS)
LD36181474.las	NAD83(2011) / Colorado North (ftUS)	6430	NAVD88 height (ftUS)
LD36181477.las	NAD83(2011) / Colorado North (ftUS)	6430	NAVD88 height (ftUS)
LD36181480.las	NAD83(2011) / Colorado North (ftUS)	6430	NAVD88 height (ftUS)
LD36181483.las	NAD83(2011) / Colorado North (ftUS)	6430	NAVD88 height (ftUS)
LD36181486.las	NAD83(2011) / Colorado North (ftUS)	6430	NAVD88 height (ftUS)
LD36181489.las	NAD83(2011) / Colorado North (ftUS)	6430	NAVD88 height (ftUS)
LD36181492.las	NAD83(2011) / Colorado North (ftUS)	6430	NAVD88 height (ftUS)
LD36181495.las	NAD83(2011) / Colorado North (ftUS)	6430	NAVD88 height (ftUS)

DPH-5 Report on Coordinate Reference System - continued

File	Horizontal CRS	EPSG Code	Vertical CRS
LD36181498.las	NAD83(2011) / Colorado North (ftUS)	6430	NAVD88 height (ftUS)
LD36181501.las	NAD83(2011) / Colorado North (ftUS)	6430	NAVD88 height (ftUS)
LD36181504.las	NAD83(2011) / Colorado North (ftUS)	6430	NAVD88 height (ftUS)
LD36181507.las	NAD83(2011) / Colorado North (ftUS)	6430	NAVD88 height (ftUS)
LD36181510.las	NAD83(2011) / Colorado North (ftUS)	6430	NAVD88 height (ftUS)
LD36181513.las	NAD83(2011) / Colorado North (ftUS)	6430	NAVD88 height (ftUS)
LD36181516.las	NAD83(2011) / Colorado North (ftUS)	6430	NAVD88 height (ftUS)
LD36181519.las	NAD83(2011) / Colorado North (ftUS)	6430	NAVD88 height (ftUS)
LD36181522.las	NAD83(2011) / Colorado North (ftUS)	6430	NAVD88 height (ftUS)
LD36181525.las	NAD83(2011) / Colorado North (ftUS)	6430	NAVD88 height (ftUS)
LD36181528.las	NAD83(2011) / Colorado North (ftUS)	6430	NAVD88 height (ftUS)
LD36181531.las	NAD83(2011) / Colorado North (ftUS)	6430	NAVD88 height (ftUS)
LD36181534.las	NAD83(2011) / Colorado North (ftUS)	6430	NAVD88 height (ftUS)
LD36181537.las	NAD83(2011) / Colorado North (ftUS)	6430	NAVD88 height (ftUS)
LD36181540.las	NAD83(2011) / Colorado North (ftUS)	6430	NAVD88 height (ftUS)
LD36181543.las	NAD83(2011) / Colorado North (ftUS)	6430	NAVD88 height (ftUS)
LD36181546.las	NAD83(2011) / Colorado North (ftUS)	6430	NAVD88 height (ftUS)
LD36181549.las	NAD83(2011) / Colorado North (ftUS)	6430	NAVD88 height (ftUS)
LD36181552.las	NAD83(2011) / Colorado North (ftUS)	6430	NAVD88 height (ftUS)
LD36181555.las	NAD83(2011) / Colorado North (ftUS)	6430	NAVD88 height (ftUS)
LD36181558.las	NAD83(2011) / Colorado North (ftUS)	6430	NAVD88 height (ftUS)
LD36181561.las	NAD83(2011) / Colorado North (ftUS)	6430	NAVD88 height (ftUS)
LD36181564.las	NAD83(2011) / Colorado North (ftUS)	6430	NAVD88 height (ftUS)
LD36181567.las	NAD83(2011) / Colorado North (ftUS)	6430	NAVD88 height (ftUS)
LD36181570.las	NAD83(2011) / Colorado North (ftUS)	6430	NAVD88 height (ftUS)
LD36181573.las	NAD83(2011) / Colorado North (ftUS)	6430	NAVD88 height (ftUS)
LD36181576.las	NAD83(2011) / Colorado North (ftUS)	6430	NAVD88 height (ftUS)
LD36181579.las	NAD83(2011) / Colorado North (ftUS)	6430	NAVD88 height (ftUS)
LD36181582.las	NAD83(2011) / Colorado North (ftUS)	6430	NAVD88 height (ftUS)
LD36181585.las	NAD83(2011) / Colorado North (ftUS)	6430	NAVD88 height (ftUS)
LD36181588.las	NAD83(2011) / Colorado North (ftUS)	6430	NAVD88 height (ftUS)
LD36181591.las	NAD83(2011) / Colorado North (ftUS)	6430	NAVD88 height (ftUS)

DPH-5 Report on Coordinate Reference System - continued

File	Horizontal CRS	EPSG Code	Vertical CRS
LD36181594.las	NAD83(2011) / Colorado North (ftUS)	6430	NAVD88 height (ftUS)
LD36181597.las	NAD83(2011) / Colorado North (ftUS)	6430	NAVD88 height (ftUS)
LD36181600.las	NAD83(2011) / Colorado North (ftUS)	6430	NAVD88 height (ftUS)
LD36181603.las	NAD83(2011) / Colorado North (ftUS)	6430	NAVD88 height (ftUS)
LD36181606.las	NAD83(2011) / Colorado North (ftUS)	6430	NAVD88 height (ftUS)
LD36181609.las	NAD83(2011) / Colorado North (ftUS)	6430	NAVD88 height (ftUS)
LD36181612.las	NAD83(2011) / Colorado North (ftUS)	6430	NAVD88 height (ftUS)
LD36181615.las	NAD83(2011) / Colorado North (ftUS)	6430	NAVD88 height (ftUS)
LD36211339.las	NAD83(2011) / Colorado North (ftUS)	6430	NAVD88 height (ftUS)
LD36211342.las	NAD83(2011) / Colorado North (ftUS)	6430	NAVD88 height (ftUS)
LD36211345.las	NAD83(2011) / Colorado North (ftUS)	6430	NAVD88 height (ftUS)
LD36211348.las	NAD83(2011) / Colorado North (ftUS)	6430	NAVD88 height (ftUS)
LD36211351.las	NAD83(2011) / Colorado North (ftUS)	6430	NAVD88 height (ftUS)
LD36211354.las	NAD83(2011) / Colorado North (ftUS)	6430	NAVD88 height (ftUS)
LD36211357.las	NAD83(2011) / Colorado North (ftUS)	6430	NAVD88 height (ftUS)
LD36211360.las	NAD83(2011) / Colorado North (ftUS)	6430	NAVD88 height (ftUS)
LD36211363.las	NAD83(2011) / Colorado North (ftUS)	6430	NAVD88 height (ftUS)
LD36211366.las	NAD83(2011) / Colorado North (ftUS)	6430	NAVD88 height (ftUS)
LD36211369.las	NAD83(2011) / Colorado North (ftUS)	6430	NAVD88 height (ftUS)
LD36211372.las	NAD83(2011) / Colorado North (ftUS)	6430	NAVD88 height (ftUS)
LD36211375.las	NAD83(2011) / Colorado North (ftUS)	6430	NAVD88 height (ftUS)
LD36211378.las	NAD83(2011) / Colorado North (ftUS)	6430	NAVD88 height (ftUS)
LD36211381.las	NAD83(2011) / Colorado North (ftUS)	6430	NAVD88 height (ftUS)
LD36211384.las	NAD83(2011) / Colorado North (ftUS)	6430	NAVD88 height (ftUS)
LD36211387.las	NAD83(2011) / Colorado North (ftUS)	6430	NAVD88 height (ftUS)
LD36211390.las	NAD83(2011) / Colorado North (ftUS)	6430	NAVD88 height (ftUS)
LD36211393.las	NAD83(2011) / Colorado North (ftUS)	6430	NAVD88 height (ftUS)
LD36211396.las	NAD83(2011) / Colorado North (ftUS)	6430	NAVD88 height (ftUS)
LD36211399.las	NAD83(2011) / Colorado North (ftUS)	6430	NAVD88 height (ftUS)
LD36211402.las	NAD83(2011) / Colorado North (ftUS)	6430	NAVD88 height (ftUS)
LD36211405.las	NAD83(2011) / Colorado North (ftUS)	6430	NAVD88 height (ftUS)
LD36211408.las	NAD83(2011) / Colorado North (ftUS)	6430	NAVD88 height (ftUS)

DPH-5 Report on Coordinate Reference System - continued

File	Horizontal CRS	EPSG Code	Vertical CRS
LD36211411.las	NAD83(2011) / Colorado North (ftUS)	6430	NAVD88 height (ftUS)
LD36211414.las	NAD83(2011) / Colorado North (ftUS)	6430	NAVD88 height (ftUS)
LD36211417.las	NAD83(2011) / Colorado North (ftUS)	6430	NAVD88 height (ftUS)
LD36211420.las	NAD83(2011) / Colorado North (ftUS)	6430	NAVD88 height (ftUS)
LD36211423.las	NAD83(2011) / Colorado North (ftUS)	6430	NAVD88 height (ftUS)
LD36211426.las	NAD83(2011) / Colorado North (ftUS)	6430	NAVD88 height (ftUS)
LD36211429.las	NAD83(2011) / Colorado North (ftUS)	6430	NAVD88 height (ftUS)
LD36211432.las	NAD83(2011) / Colorado North (ftUS)	6430	NAVD88 height (ftUS)
LD36211435.las	NAD83(2011) / Colorado North (ftUS)	6430	NAVD88 height (ftUS)
LD36211438.las	NAD83(2011) / Colorado North (ftUS)	6430	NAVD88 height (ftUS)
LD36211441.las	NAD83(2011) / Colorado North (ftUS)	6430	NAVD88 height (ftUS)
LD36211444.las	NAD83(2011) / Colorado North (ftUS)	6430	NAVD88 height (ftUS)
LD36211447.las	NAD83(2011) / Colorado North (ftUS)	6430	NAVD88 height (ftUS)
LD36211450.las	NAD83(2011) / Colorado North (ftUS)	6430	NAVD88 height (ftUS)
LD36211453.las	NAD83(2011) / Colorado North (ftUS)	6430	NAVD88 height (ftUS)
LD36211456.las	NAD83(2011) / Colorado North (ftUS)	6430	NAVD88 height (ftUS)
LD36211459.las	NAD83(2011) / Colorado North (ftUS)	6430	NAVD88 height (ftUS)
LD36211462.las	NAD83(2011) / Colorado North (ftUS)	6430	NAVD88 height (ftUS)
LD36211465.las	NAD83(2011) / Colorado North (ftUS)	6430	NAVD88 height (ftUS)
LD36211468.las	NAD83(2011) / Colorado North (ftUS)	6430	NAVD88 height (ftUS)
LD36211471.las	NAD83(2011) / Colorado North (ftUS)	6430	NAVD88 height (ftUS)
LD36211474.las	NAD83(2011) / Colorado North (ftUS)	6430	NAVD88 height (ftUS)
LD36211477.las	NAD83(2011) / Colorado North (ftUS)	6430	NAVD88 height (ftUS)
LD36211480.las	NAD83(2011) / Colorado North (ftUS)	6430	NAVD88 height (ftUS)
LD36211483.las	NAD83(2011) / Colorado North (ftUS)	6430	NAVD88 height (ftUS)
LD36211486.las	NAD83(2011) / Colorado North (ftUS)	6430	NAVD88 height (ftUS)
LD36211489.las	NAD83(2011) / Colorado North (ftUS)	6430	NAVD88 height (ftUS)
LD36211492.las	NAD83(2011) / Colorado North (ftUS)	6430	NAVD88 height (ftUS)
LD36211495.las	NAD83(2011) / Colorado North (ftUS)	6430	NAVD88 height (ftUS)
LD36211498.las	NAD83(2011) / Colorado North (ftUS)	6430	NAVD88 height (ftUS)
LD36211501.las	NAD83(2011) / Colorado North (ftUS)	6430	NAVD88 height (ftUS)
LD36211504.las	NAD83(2011) / Colorado North (ftUS)	6430	NAVD88 height (ftUS)

DPH-5 Report on Coordinate Reference System

- continued

File	Horizontal CRS	EPSG Code	Vertical CRS
LD36211507.las	NAD83(2011) / Colorado North (ftUS)	6430	NAVD88 height (ftUS)
LD36211510.las	NAD83(2011) / Colorado North (ftUS)	6430	NAVD88 height (ftUS)
LD36211513.las	NAD83(2011) / Colorado North (ftUS)	6430	NAVD88 height (ftUS)
LD36211516.las	NAD83(2011) / Colorado North (ftUS)	6430	NAVD88 height (ftUS)
LD36211519.las	NAD83(2011) / Colorado North (ftUS)	6430	NAVD88 height (ftUS)
LD36211522.las	NAD83(2011) / Colorado North (ftUS)	6430	NAVD88 height (ftUS)
LD36211525.las	NAD83(2011) / Colorado North (ftUS)	6430	NAVD88 height (ftUS)
LD36211528.las	NAD83(2011) / Colorado North (ftUS)	6430	NAVD88 height (ftUS)
LD36211531.las	NAD83(2011) / Colorado North (ftUS)	6430	NAVD88 height (ftUS)
LD36211534.las	NAD83(2011) / Colorado North (ftUS)	6430	NAVD88 height (ftUS)
LD36211537.las	NAD83(2011) / Colorado North (ftUS)	6430	NAVD88 height (ftUS)
LD36211540.las	NAD83(2011) / Colorado North (ftUS)	6430	NAVD88 height (ftUS)
LD36211543.las	NAD83(2011) / Colorado North (ftUS)	6430	NAVD88 height (ftUS)
LD36211546.las	NAD83(2011) / Colorado North (ftUS)	6430	NAVD88 height (ftUS)
LD36211549.las	NAD83(2011) / Colorado North (ftUS)	6430	NAVD88 height (ftUS)
LD36211552.las	NAD83(2011) / Colorado North (ftUS)	6430	NAVD88 height (ftUS)
LD36211555.las	NAD83(2011) / Colorado North (ftUS)	6430	NAVD88 height (ftUS)
LD36211558.las	NAD83(2011) / Colorado North (ftUS)	6430	NAVD88 height (ftUS)
LD36211561.las	NAD83(2011) / Colorado North (ftUS)	6430	NAVD88 height (ftUS)
LD36211564.las	NAD83(2011) / Colorado North (ftUS)	6430	NAVD88 height (ftUS)
LD36211567.las	NAD83(2011) / Colorado North (ftUS)	6430	NAVD88 height (ftUS)
LD36211570.las	NAD83(2011) / Colorado North (ftUS)	6430	NAVD88 height (ftUS)
LD36211573.las	NAD83(2011) / Colorado North (ftUS)	6430	NAVD88 height (ftUS)
LD36211576.las	NAD83(2011) / Colorado North (ftUS)	6430	NAVD88 height (ftUS)
LD36211579.las	NAD83(2011) / Colorado North (ftUS)	6430	NAVD88 height (ftUS)
LD36211582.las	NAD83(2011) / Colorado North (ftUS)	6430	NAVD88 height (ftUS)
LD36211585.las	NAD83(2011) / Colorado North (ftUS)	6430	NAVD88 height (ftUS)
LD36211588.las	NAD83(2011) / Colorado North (ftUS)	6430	NAVD88 height (ftUS)
LD36211591.las	NAD83(2011) / Colorado North (ftUS)	6430	NAVD88 height (ftUS)
LD36211594.las	NAD83(2011) / Colorado North (ftUS)	6430	NAVD88 height (ftUS)
LD36211597.las	NAD83(2011) / Colorado North (ftUS)	6430	NAVD88 height (ftUS)
LD36211600.las	NAD83(2011) / Colorado North (ftUS)	6430	NAVD88 height (ftUS)

DPH-5 Report on Coordinate Reference System - continued

File	Horizontal CRS	EPSG Code	Vertical CRS
LD36211603.las	NAD83(2011) / Colorado North (ftUS)	6430	NAVD88 height (ftUS)
LD36211606.las	NAD83(2011) / Colorado North (ftUS)	6430	NAVD88 height (ftUS)
LD36211609.las	NAD83(2011) / Colorado North (ftUS)	6430	NAVD88 height (ftUS)
LD36211612.las	NAD83(2011) / Colorado North (ftUS)	6430	NAVD88 height (ftUS)
LD36211615.las	NAD83(2011) / Colorado North (ftUS)	6430	NAVD88 height (ftUS)
LD36241339.las	NAD83(2011) / Colorado North (ftUS)	6430	NAVD88 height (ftUS)
LD36241342.las	NAD83(2011) / Colorado North (ftUS)	6430	NAVD88 height (ftUS)
LD36241345.las	NAD83(2011) / Colorado North (ftUS)	6430	NAVD88 height (ftUS)
LD36241348.las	NAD83(2011) / Colorado North (ftUS)	6430	NAVD88 height (ftUS)
LD36241351.las	NAD83(2011) / Colorado North (ftUS)	6430	NAVD88 height (ftUS)
LD36241354.las	NAD83(2011) / Colorado North (ftUS)	6430	NAVD88 height (ftUS)
LD36241357.las	NAD83(2011) / Colorado North (ftUS)	6430	NAVD88 height (ftUS)
LD36241360.las	NAD83(2011) / Colorado North (ftUS)	6430	NAVD88 height (ftUS)
LD36241363.las	NAD83(2011) / Colorado North (ftUS)	6430	NAVD88 height (ftUS)
LD36241366.las	NAD83(2011) / Colorado North (ftUS)	6430	NAVD88 height (ftUS)
LD36241369.las	NAD83(2011) / Colorado North (ftUS)	6430	NAVD88 height (ftUS)
LD36241372.las	NAD83(2011) / Colorado North (ftUS)	6430	NAVD88 height (ftUS)
LD36241375.las	NAD83(2011) / Colorado North (ftUS)	6430	NAVD88 height (ftUS)
LD36241378.las	NAD83(2011) / Colorado North (ftUS)	6430	NAVD88 height (ftUS)
LD36241381.las	NAD83(2011) / Colorado North (ftUS)	6430	NAVD88 height (ftUS)
LD36241384.las	NAD83(2011) / Colorado North (ftUS)	6430	NAVD88 height (ftUS)
LD36241387.las	NAD83(2011) / Colorado North (ftUS)	6430	NAVD88 height (ftUS)
LD36241390.las	NAD83(2011) / Colorado North (ftUS)	6430	NAVD88 height (ftUS)
LD36241393.las	NAD83(2011) / Colorado North (ftUS)	6430	NAVD88 height (ftUS)
LD36241396.las	NAD83(2011) / Colorado North (ftUS)	6430	NAVD88 height (ftUS)
LD36241399.las	NAD83(2011) / Colorado North (ftUS)	6430	NAVD88 height (ftUS)
LD36241402.las	NAD83(2011) / Colorado North (ftUS)	6430	NAVD88 height (ftUS)
LD36241405.las	NAD83(2011) / Colorado North (ftUS)	6430	NAVD88 height (ftUS)
LD36241408.las	NAD83(2011) / Colorado North (ftUS)	6430	NAVD88 height (ftUS)
LD36241411.las	NAD83(2011) / Colorado North (ftUS)	6430	NAVD88 height (ftUS)
LD36241414.las	NAD83(2011) / Colorado North (ftUS)	6430	NAVD88 height (ftUS)
LD36241417.las	NAD83(2011) / Colorado North (ftUS)	6430	NAVD88 height (ftUS)

DPH-5 Report on Coordinate Reference System

- continued

File	Horizontal CRS	EPSG Code	Vertical CRS
LD36241420.las	NAD83(2011) / Colorado North (ftUS)	6430	NAVD88 height (ftUS)
LD36241423.las	NAD83(2011) / Colorado North (ftUS)	6430	NAVD88 height (ftUS)
LD36241426.las	NAD83(2011) / Colorado North (ftUS)	6430	NAVD88 height (ftUS)
LD36241429.las	NAD83(2011) / Colorado North (ftUS)	6430	NAVD88 height (ftUS)
LD36241432.las	NAD83(2011) / Colorado North (ftUS)	6430	NAVD88 height (ftUS)
LD36241435.las	NAD83(2011) / Colorado North (ftUS)	6430	NAVD88 height (ftUS)
LD36241438.las	NAD83(2011) / Colorado North (ftUS)	6430	NAVD88 height (ftUS)
LD36241441.las	NAD83(2011) / Colorado North (ftUS)	6430	NAVD88 height (ftUS)
LD36241444.las	NAD83(2011) / Colorado North (ftUS)	6430	NAVD88 height (ftUS)
LD36241447.las	NAD83(2011) / Colorado North (ftUS)	6430	NAVD88 height (ftUS)
LD36241450.las	NAD83(2011) / Colorado North (ftUS)	6430	NAVD88 height (ftUS)
LD36241453.las	NAD83(2011) / Colorado North (ftUS)	6430	NAVD88 height (ftUS)
LD36241456.las	NAD83(2011) / Colorado North (ftUS)	6430	NAVD88 height (ftUS)
LD36241459.las	NAD83(2011) / Colorado North (ftUS)	6430	NAVD88 height (ftUS)
LD36241462.las	NAD83(2011) / Colorado North (ftUS)	6430	NAVD88 height (ftUS)
LD36241465.las	NAD83(2011) / Colorado North (ftUS)	6430	NAVD88 height (ftUS)
LD36241468.las	NAD83(2011) / Colorado North (ftUS)	6430	NAVD88 height (ftUS)
LD36241471.las	NAD83(2011) / Colorado North (ftUS)	6430	NAVD88 height (ftUS)
LD36241474.las	NAD83(2011) / Colorado North (ftUS)	6430	NAVD88 height (ftUS)
LD36241477.las	NAD83(2011) / Colorado North (ftUS)	6430	NAVD88 height (ftUS)
LD36241480.las	NAD83(2011) / Colorado North (ftUS)	6430	NAVD88 height (ftUS)
LD36241483.las	NAD83(2011) / Colorado North (ftUS)	6430	NAVD88 height (ftUS)
LD36241486.las	NAD83(2011) / Colorado North (ftUS)	6430	NAVD88 height (ftUS)
LD36241489.las	NAD83(2011) / Colorado North (ftUS)	6430	NAVD88 height (ftUS)
LD36241492.las	NAD83(2011) / Colorado North (ftUS)	6430	NAVD88 height (ftUS)
LD36241495.las	NAD83(2011) / Colorado North (ftUS)	6430	NAVD88 height (ftUS)
LD36241498.las	NAD83(2011) / Colorado North (ftUS)	6430	NAVD88 height (ftUS)
LD36241501.las	NAD83(2011) / Colorado North (ftUS)	6430	NAVD88 height (ftUS)
LD36241504.las	NAD83(2011) / Colorado North (ftUS)	6430	NAVD88 height (ftUS)
LD36241507.las	NAD83(2011) / Colorado North (ftUS)	6430	NAVD88 height (ftUS)
LD36241510.las	NAD83(2011) / Colorado North (ftUS)	6430	NAVD88 height (ftUS)
LD36241513.las	NAD83(2011) / Colorado North (ftUS)	6430	NAVD88 height (ftUS)

DPH-5 Report on Coordinate Reference System - continued

File	Horizontal CRS	EPSG Code	Vertical CRS
LD36241516.las	NAD83(2011) / Colorado North (ftUS)	6430	NAVD88 height (ftUS)
LD36241519.las	NAD83(2011) / Colorado North (ftUS)	6430	NAVD88 height (ftUS)
LD36241522.las	NAD83(2011) / Colorado North (ftUS)	6430	NAVD88 height (ftUS)
LD36241525.las	NAD83(2011) / Colorado North (ftUS)	6430	NAVD88 height (ftUS)
LD36241528.las	NAD83(2011) / Colorado North (ftUS)	6430	NAVD88 height (ftUS)
LD36241531.las	NAD83(2011) / Colorado North (ftUS)	6430	NAVD88 height (ftUS)
LD36241534.las	NAD83(2011) / Colorado North (ftUS)	6430	NAVD88 height (ftUS)
LD36241537.las	NAD83(2011) / Colorado North (ftUS)	6430	NAVD88 height (ftUS)
LD36241540.las	NAD83(2011) / Colorado North (ftUS)	6430	NAVD88 height (ftUS)
LD36241543.las	NAD83(2011) / Colorado North (ftUS)	6430	NAVD88 height (ftUS)
LD36241546.las	NAD83(2011) / Colorado North (ftUS)	6430	NAVD88 height (ftUS)
LD36241549.las	NAD83(2011) / Colorado North (ftUS)	6430	NAVD88 height (ftUS)
LD36241552.las	NAD83(2011) / Colorado North (ftUS)	6430	NAVD88 height (ftUS)
LD36241555.las	NAD83(2011) / Colorado North (ftUS)	6430	NAVD88 height (ftUS)
LD36241558.las	NAD83(2011) / Colorado North (ftUS)	6430	NAVD88 height (ftUS)
LD36241561.las	NAD83(2011) / Colorado North (ftUS)	6430	NAVD88 height (ftUS)
LD36241564.las	NAD83(2011) / Colorado North (ftUS)	6430	NAVD88 height (ftUS)
LD36241567.las	NAD83(2011) / Colorado North (ftUS)	6430	NAVD88 height (ftUS)
LD36241570.las	NAD83(2011) / Colorado North (ftUS)	6430	NAVD88 height (ftUS)
LD36241573.las	NAD83(2011) / Colorado North (ftUS)	6430	NAVD88 height (ftUS)
LD36241576.las	NAD83(2011) / Colorado North (ftUS)	6430	NAVD88 height (ftUS)
LD36241579.las	NAD83(2011) / Colorado North (ftUS)	6430	NAVD88 height (ftUS)
LD36241582.las	NAD83(2011) / Colorado North (ftUS)	6430	NAVD88 height (ftUS)
LD36241585.las	NAD83(2011) / Colorado North (ftUS)	6430	NAVD88 height (ftUS)
LD36241588.las	NAD83(2011) / Colorado North (ftUS)	6430	NAVD88 height (ftUS)
LD36241591.las	NAD83(2011) / Colorado North (ftUS)	6430	NAVD88 height (ftUS)
LD36241594.las	NAD83(2011) / Colorado North (ftUS)	6430	NAVD88 height (ftUS)
LD36241597.las	NAD83(2011) / Colorado North (ftUS)	6430	NAVD88 height (ftUS)
LD36241600.las	NAD83(2011) / Colorado North (ftUS)	6430	NAVD88 height (ftUS)
LD36241603.las	NAD83(2011) / Colorado North (ftUS)	6430	NAVD88 height (ftUS)
LD36241606.las	NAD83(2011) / Colorado North (ftUS)	6430	NAVD88 height (ftUS)
LD36241609.las	NAD83(2011) / Colorado North (ftUS)	6430	NAVD88 height (ftUS)

DPH-5 Report on Coordinate Reference System - continued

File	Horizontal CRS	EPSG Code	Vertical CRS
LD36241612.las	NAD83(2011) / Colorado North (ftUS)	6430	NAVD88 height (ftUS)
LD36241615.las	NAD83(2011) / Colorado North (ftUS)	6430	NAVD88 height (ftUS)
LD36271339.las	NAD83(2011) / Colorado North (ftUS)	6430	NAVD88 height (ftUS)
LD36271342.las	NAD83(2011) / Colorado North (ftUS)	6430	NAVD88 height (ftUS)
LD36271345.las	NAD83(2011) / Colorado North (ftUS)	6430	NAVD88 height (ftUS)
LD36271348.las	NAD83(2011) / Colorado North (ftUS)	6430	NAVD88 height (ftUS)
LD36271351.las	NAD83(2011) / Colorado North (ftUS)	6430	NAVD88 height (ftUS)
LD36271354.las	NAD83(2011) / Colorado North (ftUS)	6430	NAVD88 height (ftUS)
LD36271357.las	NAD83(2011) / Colorado North (ftUS)	6430	NAVD88 height (ftUS)
LD36271360.las	NAD83(2011) / Colorado North (ftUS)	6430	NAVD88 height (ftUS)
LD36271363.las	NAD83(2011) / Colorado North (ftUS)	6430	NAVD88 height (ftUS)
LD36271366.las	NAD83(2011) / Colorado North (ftUS)	6430	NAVD88 height (ftUS)
LD36271369.las	NAD83(2011) / Colorado North (ftUS)	6430	NAVD88 height (ftUS)
LD36271372.las	NAD83(2011) / Colorado North (ftUS)	6430	NAVD88 height (ftUS)
LD36271375.las	NAD83(2011) / Colorado North (ftUS)	6430	NAVD88 height (ftUS)
LD36271378.las	NAD83(2011) / Colorado North (ftUS)	6430	NAVD88 height (ftUS)
LD36271381.las	NAD83(2011) / Colorado North (ftUS)	6430	NAVD88 height (ftUS)
LD36271384.las	NAD83(2011) / Colorado North (ftUS)	6430	NAVD88 height (ftUS)
LD36271387.las	NAD83(2011) / Colorado North (ftUS)	6430	NAVD88 height (ftUS)
LD36271390.las	NAD83(2011) / Colorado North (ftUS)	6430	NAVD88 height (ftUS)
LD36271393.las	NAD83(2011) / Colorado North (ftUS)	6430	NAVD88 height (ftUS)
LD36271396.las	NAD83(2011) / Colorado North (ftUS)	6430	NAVD88 height (ftUS)
LD36271399.las	NAD83(2011) / Colorado North (ftUS)	6430	NAVD88 height (ftUS)
LD36271402.las	NAD83(2011) / Colorado North (ftUS)	6430	NAVD88 height (ftUS)
LD36271405.las	NAD83(2011) / Colorado North (ftUS)	6430	NAVD88 height (ftUS)
LD36271408.las	NAD83(2011) / Colorado North (ftUS)	6430	NAVD88 height (ftUS)
LD36271411.las	NAD83(2011) / Colorado North (ftUS)	6430	NAVD88 height (ftUS)
LD36271414.las	NAD83(2011) / Colorado North (ftUS)	6430	NAVD88 height (ftUS)
LD36271417.las	NAD83(2011) / Colorado North (ftUS)	6430	NAVD88 height (ftUS)
LD36271420.las	NAD83(2011) / Colorado North (ftUS)	6430	NAVD88 height (ftUS)
LD36271423.las	NAD83(2011) / Colorado North (ftUS)	6430	NAVD88 height (ftUS)
LD36271426.las	NAD83(2011) / Colorado North (ftUS)	6430	NAVD88 height (ftUS)

DPH-5 Report on Coordinate Reference System

- continued

File	Horizontal CRS	EPSG Code	Vertical CRS
LD36271429.las	NAD83(2011) / Colorado North (ftUS)	6430	NAVD88 height (ftUS)
LD36271432.las	NAD83(2011) / Colorado North (ftUS)	6430	NAVD88 height (ftUS)
LD36271435.las	NAD83(2011) / Colorado North (ftUS)	6430	NAVD88 height (ftUS)
LD36271438.las	NAD83(2011) / Colorado North (ftUS)	6430	NAVD88 height (ftUS)
LD36271441.las	NAD83(2011) / Colorado North (ftUS)	6430	NAVD88 height (ftUS)
LD36271444.las	NAD83(2011) / Colorado North (ftUS)	6430	NAVD88 height (ftUS)
LD36271447.las	NAD83(2011) / Colorado North (ftUS)	6430	NAVD88 height (ftUS)
LD36271450.las	NAD83(2011) / Colorado North (ftUS)	6430	NAVD88 height (ftUS)
LD36271453.las	NAD83(2011) / Colorado North (ftUS)	6430	NAVD88 height (ftUS)
LD36271456.las	NAD83(2011) / Colorado North (ftUS)	6430	NAVD88 height (ftUS)
LD36271459.las	NAD83(2011) / Colorado North (ftUS)	6430	NAVD88 height (ftUS)
LD36271462.las	NAD83(2011) / Colorado North (ftUS)	6430	NAVD88 height (ftUS)
LD36271465.las	NAD83(2011) / Colorado North (ftUS)	6430	NAVD88 height (ftUS)
LD36271468.las	NAD83(2011) / Colorado North (ftUS)	6430	NAVD88 height (ftUS)
LD36271471.las	NAD83(2011) / Colorado North (ftUS)	6430	NAVD88 height (ftUS)
LD36271474.las	NAD83(2011) / Colorado North (ftUS)	6430	NAVD88 height (ftUS)
LD36271477.las	NAD83(2011) / Colorado North (ftUS)	6430	NAVD88 height (ftUS)
LD36271480.las	NAD83(2011) / Colorado North (ftUS)	6430	NAVD88 height (ftUS)
LD36271483.las	NAD83(2011) / Colorado North (ftUS)	6430	NAVD88 height (ftUS)
LD36271486.las	NAD83(2011) / Colorado North (ftUS)	6430	NAVD88 height (ftUS)
LD36271489.las	NAD83(2011) / Colorado North (ftUS)	6430	NAVD88 height (ftUS)
LD36271492.las	NAD83(2011) / Colorado North (ftUS)	6430	NAVD88 height (ftUS)
LD36271495.las	NAD83(2011) / Colorado North (ftUS)	6430	NAVD88 height (ftUS)
LD36271498.las	NAD83(2011) / Colorado North (ftUS)	6430	NAVD88 height (ftUS)
LD36271501.las	NAD83(2011) / Colorado North (ftUS)	6430	NAVD88 height (ftUS)
LD36271504.las	NAD83(2011) / Colorado North (ftUS)	6430	NAVD88 height (ftUS)
LD36271507.las	NAD83(2011) / Colorado North (ftUS)	6430	NAVD88 height (ftUS)
LD36271510.las	NAD83(2011) / Colorado North (ftUS)	6430	NAVD88 height (ftUS)
LD36271513.las	NAD83(2011) / Colorado North (ftUS)	6430	NAVD88 height (ftUS)
LD36271516.las	NAD83(2011) / Colorado North (ftUS)	6430	NAVD88 height (ftUS)
LD36271519.las	NAD83(2011) / Colorado North (ftUS)	6430	NAVD88 height (ftUS)
LD36271522.las	NAD83(2011) / Colorado North (ftUS)	6430	NAVD88 height (ftUS)

DPH-5 Report on Coordinate Reference System - continued

File	Horizontal CRS	EPSG Code	Vertical CRS
LD36271525.las	NAD83(2011) / Colorado North (ftUS)	6430	NAVD88 height (ftUS)
LD36271528.las	NAD83(2011) / Colorado North (ftUS)	6430	NAVD88 height (ftUS)
LD36271531.las	NAD83(2011) / Colorado North (ftUS)	6430	NAVD88 height (ftUS)
LD36271534.las	NAD83(2011) / Colorado North (ftUS)	6430	NAVD88 height (ftUS)
LD36271537.las	NAD83(2011) / Colorado North (ftUS)	6430	NAVD88 height (ftUS)
LD36271540.las	NAD83(2011) / Colorado North (ftUS)	6430	NAVD88 height (ftUS)
LD36271543.las	NAD83(2011) / Colorado North (ftUS)	6430	NAVD88 height (ftUS)
LD36271546.las	NAD83(2011) / Colorado North (ftUS)	6430	NAVD88 height (ftUS)
LD36271549.las	NAD83(2011) / Colorado North (ftUS)	6430	NAVD88 height (ftUS)
LD36271552.las	NAD83(2011) / Colorado North (ftUS)	6430	NAVD88 height (ftUS)
LD36271555.las	NAD83(2011) / Colorado North (ftUS)	6430	NAVD88 height (ftUS)
LD36271558.las	NAD83(2011) / Colorado North (ftUS)	6430	NAVD88 height (ftUS)
LD36271561.las	NAD83(2011) / Colorado North (ftUS)	6430	NAVD88 height (ftUS)
LD36271564.las	NAD83(2011) / Colorado North (ftUS)	6430	NAVD88 height (ftUS)
LD36271567.las	NAD83(2011) / Colorado North (ftUS)	6430	NAVD88 height (ftUS)
LD36271570.las	NAD83(2011) / Colorado North (ftUS)	6430	NAVD88 height (ftUS)
LD36271573.las	NAD83(2011) / Colorado North (ftUS)	6430	NAVD88 height (ftUS)
LD36271576.las	NAD83(2011) / Colorado North (ftUS)	6430	NAVD88 height (ftUS)
LD36271579.las	NAD83(2011) / Colorado North (ftUS)	6430	NAVD88 height (ftUS)
LD36271582.las	NAD83(2011) / Colorado North (ftUS)	6430	NAVD88 height (ftUS)
LD36271585.las	NAD83(2011) / Colorado North (ftUS)	6430	NAVD88 height (ftUS)
LD36271588.las	NAD83(2011) / Colorado North (ftUS)	6430	NAVD88 height (ftUS)
LD36271591.las	NAD83(2011) / Colorado North (ftUS)	6430	NAVD88 height (ftUS)
LD36271594.las	NAD83(2011) / Colorado North (ftUS)	6430	NAVD88 height (ftUS)
LD36271597.las	NAD83(2011) / Colorado North (ftUS)	6430	NAVD88 height (ftUS)
LD36271600.las	NAD83(2011) / Colorado North (ftUS)	6430	NAVD88 height (ftUS)
LD36271603.las	NAD83(2011) / Colorado North (ftUS)	6430	NAVD88 height (ftUS)
LD36271606.las	NAD83(2011) / Colorado North (ftUS)	6430	NAVD88 height (ftUS)
LD36271609.las	NAD83(2011) / Colorado North (ftUS)	6430	NAVD88 height (ftUS)
LD36271612.las	NAD83(2011) / Colorado North (ftUS)	6430	NAVD88 height (ftUS)
LD36271615.las	NAD83(2011) / Colorado North (ftUS)	6430	NAVD88 height (ftUS)
LD36301339.las	NAD83(2011) / Colorado North (ftUS)	6430	NAVD88 height (ftUS)

DPH-5 Report on Coordinate Reference System - continued

File	Horizontal CRS	EPSG Code	Vertical CRS
LD36301342.las	NAD83(2011) / Colorado North (ftUS)	6430	NAVD88 height (ftUS)
LD36301345.las	NAD83(2011) / Colorado North (ftUS)	6430	NAVD88 height (ftUS)
LD36301348.las	NAD83(2011) / Colorado North (ftUS)	6430	NAVD88 height (ftUS)
LD36301351.las	NAD83(2011) / Colorado North (ftUS)	6430	NAVD88 height (ftUS)
LD36301354.las	NAD83(2011) / Colorado North (ftUS)	6430	NAVD88 height (ftUS)
LD36301357.las	NAD83(2011) / Colorado North (ftUS)	6430	NAVD88 height (ftUS)
LD36301360.las	NAD83(2011) / Colorado North (ftUS)	6430	NAVD88 height (ftUS)
LD36301363.las	NAD83(2011) / Colorado North (ftUS)	6430	NAVD88 height (ftUS)
LD36301366.las	NAD83(2011) / Colorado North (ftUS)	6430	NAVD88 height (ftUS)
LD36301369.las	NAD83(2011) / Colorado North (ftUS)	6430	NAVD88 height (ftUS)
LD36301372.las	NAD83(2011) / Colorado North (ftUS)	6430	NAVD88 height (ftUS)
LD36301375.las	NAD83(2011) / Colorado North (ftUS)	6430	NAVD88 height (ftUS)
LD36301378.las	NAD83(2011) / Colorado North (ftUS)	6430	NAVD88 height (ftUS)
LD36301381.las	NAD83(2011) / Colorado North (ftUS)	6430	NAVD88 height (ftUS)
LD36301384.las	NAD83(2011) / Colorado North (ftUS)	6430	NAVD88 height (ftUS)
LD36301387.las	NAD83(2011) / Colorado North (ftUS)	6430	NAVD88 height (ftUS)
LD36301390.las	NAD83(2011) / Colorado North (ftUS)	6430	NAVD88 height (ftUS)
LD36301393.las	NAD83(2011) / Colorado North (ftUS)	6430	NAVD88 height (ftUS)
LD36301396.las	NAD83(2011) / Colorado North (ftUS)	6430	NAVD88 height (ftUS)
LD36301399.las	NAD83(2011) / Colorado North (ftUS)	6430	NAVD88 height (ftUS)
LD36301402.las	NAD83(2011) / Colorado North (ftUS)	6430	NAVD88 height (ftUS)
LD36301405.las	NAD83(2011) / Colorado North (ftUS)	6430	NAVD88 height (ftUS)
LD36301408.las	NAD83(2011) / Colorado North (ftUS)	6430	NAVD88 height (ftUS)
LD36301411.las	NAD83(2011) / Colorado North (ftUS)	6430	NAVD88 height (ftUS)
LD36301414.las	NAD83(2011) / Colorado North (ftUS)	6430	NAVD88 height (ftUS)
LD36301417.las	NAD83(2011) / Colorado North (ftUS)	6430	NAVD88 height (ftUS)
LD36301420.las	NAD83(2011) / Colorado North (ftUS)	6430	NAVD88 height (ftUS)
LD36301423.las	NAD83(2011) / Colorado North (ftUS)	6430	NAVD88 height (ftUS)
LD36301426.las	NAD83(2011) / Colorado North (ftUS)	6430	NAVD88 height (ftUS)
LD36301429.las	NAD83(2011) / Colorado North (ftUS)	6430	NAVD88 height (ftUS)
LD36301432.las	NAD83(2011) / Colorado North (ftUS)	6430	NAVD88 height (ftUS)
LD36301435.las	NAD83(2011) / Colorado North (ftUS)	6430	NAVD88 height (ftUS)

DPH-5 Report on Coordinate Reference System - continued

File	Horizontal CRS	EPSG Code	Vertical CRS
LD36301438.las	NAD83(2011) / Colorado North (ftUS)	6430	NAVD88 height (ftUS)
LD36301441.las	NAD83(2011) / Colorado North (ftUS)	6430	NAVD88 height (ftUS)
LD36301444.las	NAD83(2011) / Colorado North (ftUS)	6430	NAVD88 height (ftUS)
LD36301447.las	NAD83(2011) / Colorado North (ftUS)	6430	NAVD88 height (ftUS)
LD36301450.las	NAD83(2011) / Colorado North (ftUS)	6430	NAVD88 height (ftUS)
LD36301453.las	NAD83(2011) / Colorado North (ftUS)	6430	NAVD88 height (ftUS)
LD36301456.las	NAD83(2011) / Colorado North (ftUS)	6430	NAVD88 height (ftUS)
LD36301459.las	NAD83(2011) / Colorado North (ftUS)	6430	NAVD88 height (ftUS)
LD36301462.las	NAD83(2011) / Colorado North (ftUS)	6430	NAVD88 height (ftUS)
LD36301465.las	NAD83(2011) / Colorado North (ftUS)	6430	NAVD88 height (ftUS)
LD36301468.las	NAD83(2011) / Colorado North (ftUS)	6430	NAVD88 height (ftUS)
LD36301471.las	NAD83(2011) / Colorado North (ftUS)	6430	NAVD88 height (ftUS)
LD36301474.las	NAD83(2011) / Colorado North (ftUS)	6430	NAVD88 height (ftUS)
LD36301477.las	NAD83(2011) / Colorado North (ftUS)	6430	NAVD88 height (ftUS)
LD36301480.las	NAD83(2011) / Colorado North (ftUS)	6430	NAVD88 height (ftUS)
LD36301483.las	NAD83(2011) / Colorado North (ftUS)	6430	NAVD88 height (ftUS)
LD36301486.las	NAD83(2011) / Colorado North (ftUS)	6430	NAVD88 height (ftUS)
LD36301489.las	NAD83(2011) / Colorado North (ftUS)	6430	NAVD88 height (ftUS)
LD36301492.las	NAD83(2011) / Colorado North (ftUS)	6430	NAVD88 height (ftUS)
LD36301495.las	NAD83(2011) / Colorado North (ftUS)	6430	NAVD88 height (ftUS)
LD36301498.las	NAD83(2011) / Colorado North (ftUS)	6430	NAVD88 height (ftUS)
LD36301501.las	NAD83(2011) / Colorado North (ftUS)	6430	NAVD88 height (ftUS)
LD36301504.las	NAD83(2011) / Colorado North (ftUS)	6430	NAVD88 height (ftUS)
LD36301507.las	NAD83(2011) / Colorado North (ftUS)	6430	NAVD88 height (ftUS)
LD36301510.las	NAD83(2011) / Colorado North (ftUS)	6430	NAVD88 height (ftUS)
LD36301513.las	NAD83(2011) / Colorado North (ftUS)	6430	NAVD88 height (ftUS)
LD36301516.las	NAD83(2011) / Colorado North (ftUS)	6430	NAVD88 height (ftUS)
LD36301519.las	NAD83(2011) / Colorado North (ftUS)	6430	NAVD88 height (ftUS)
LD36301522.las	NAD83(2011) / Colorado North (ftUS)	6430	NAVD88 height (ftUS)
LD36301525.las	NAD83(2011) / Colorado North (ftUS)	6430	NAVD88 height (ftUS)
LD36301528.las	NAD83(2011) / Colorado North (ftUS)	6430	NAVD88 height (ftUS)
LD36301531.las	NAD83(2011) / Colorado North (ftUS)	6430	NAVD88 height (ftUS)

DPH-5 Report on Coordinate Reference System - continued

File	Horizontal CRS	EPSG Code	Vertical CRS
LD36301534.las	NAD83(2011) / Colorado North (ftUS)	6430	NAVD88 height (ftUS)
LD36301537.las	NAD83(2011) / Colorado North (ftUS)	6430	NAVD88 height (ftUS)
LD36301540.las	NAD83(2011) / Colorado North (ftUS)	6430	NAVD88 height (ftUS)
LD36301543.las	NAD83(2011) / Colorado North (ftUS)	6430	NAVD88 height (ftUS)
LD36301546.las	NAD83(2011) / Colorado North (ftUS)	6430	NAVD88 height (ftUS)
LD36301549.las	NAD83(2011) / Colorado North (ftUS)	6430	NAVD88 height (ftUS)
LD36301552.las	NAD83(2011) / Colorado North (ftUS)	6430	NAVD88 height (ftUS)
LD36301555.las	NAD83(2011) / Colorado North (ftUS)	6430	NAVD88 height (ftUS)
LD36301558.las	NAD83(2011) / Colorado North (ftUS)	6430	NAVD88 height (ftUS)
LD36301561.las	NAD83(2011) / Colorado North (ftUS)	6430	NAVD88 height (ftUS)
LD36301564.las	NAD83(2011) / Colorado North (ftUS)	6430	NAVD88 height (ftUS)
LD36301567.las	NAD83(2011) / Colorado North (ftUS)	6430	NAVD88 height (ftUS)
LD36301570.las	NAD83(2011) / Colorado North (ftUS)	6430	NAVD88 height (ftUS)
LD36301573.las	NAD83(2011) / Colorado North (ftUS)	6430	NAVD88 height (ftUS)
LD36301576.las	NAD83(2011) / Colorado North (ftUS)	6430	NAVD88 height (ftUS)
LD36301579.las	NAD83(2011) / Colorado North (ftUS)	6430	NAVD88 height (ftUS)
LD36301582.las	NAD83(2011) / Colorado North (ftUS)	6430	NAVD88 height (ftUS)
LD36301585.las	NAD83(2011) / Colorado North (ftUS)	6430	NAVD88 height (ftUS)
LD36301588.las	NAD83(2011) / Colorado North (ftUS)	6430	NAVD88 height (ftUS)
LD36301591.las	NAD83(2011) / Colorado North (ftUS)	6430	NAVD88 height (ftUS)
LD36301594.las	NAD83(2011) / Colorado North (ftUS)	6430	NAVD88 height (ftUS)
LD36301597.las	NAD83(2011) / Colorado North (ftUS)	6430	NAVD88 height (ftUS)
LD36301600.las	NAD83(2011) / Colorado North (ftUS)	6430	NAVD88 height (ftUS)
LD36301603.las	NAD83(2011) / Colorado North (ftUS)	6430	NAVD88 height (ftUS)
LD36301606.las	NAD83(2011) / Colorado North (ftUS)	6430	NAVD88 height (ftUS)
LD36301609.las	NAD83(2011) / Colorado North (ftUS)	6430	NAVD88 height (ftUS)
LD36301612.las	NAD83(2011) / Colorado North (ftUS)	6430	NAVD88 height (ftUS)
LD36301615.las	NAD83(2011) / Colorado North (ftUS)	6430	NAVD88 height (ftUS)
LD36331339.las	NAD83(2011) / Colorado North (ftUS)	6430	NAVD88 height (ftUS)
LD36331342.las	NAD83(2011) / Colorado North (ftUS)	6430	NAVD88 height (ftUS)
LD36331345.las	NAD83(2011) / Colorado North (ftUS)	6430	NAVD88 height (ftUS)
LD36331348.las	NAD83(2011) / Colorado North (ftUS)	6430	NAVD88 height (ftUS)

DPH-5 Report on Coordinate Reference System - continued

File	Horizontal CRS	EPSG Code	Vertical CRS
LD36331351.las	NAD83(2011) / Colorado North (ftUS)	6430	NAVD88 height (ftUS)
LD36331354.las	NAD83(2011) / Colorado North (ftUS)	6430	NAVD88 height (ftUS)
LD36331357.las	NAD83(2011) / Colorado North (ftUS)	6430	NAVD88 height (ftUS)
LD36331360.las	NAD83(2011) / Colorado North (ftUS)	6430	NAVD88 height (ftUS)
LD36331363.las	NAD83(2011) / Colorado North (ftUS)	6430	NAVD88 height (ftUS)
LD36331366.las	NAD83(2011) / Colorado North (ftUS)	6430	NAVD88 height (ftUS)
LD36331369.las	NAD83(2011) / Colorado North (ftUS)	6430	NAVD88 height (ftUS)
LD36331372.las	NAD83(2011) / Colorado North (ftUS)	6430	NAVD88 height (ftUS)
LD36331375.las	NAD83(2011) / Colorado North (ftUS)	6430	NAVD88 height (ftUS)
LD36331378.las	NAD83(2011) / Colorado North (ftUS)	6430	NAVD88 height (ftUS)
LD36331381.las	NAD83(2011) / Colorado North (ftUS)	6430	NAVD88 height (ftUS)
LD36331384.las	NAD83(2011) / Colorado North (ftUS)	6430	NAVD88 height (ftUS)
LD36331387.las	NAD83(2011) / Colorado North (ftUS)	6430	NAVD88 height (ftUS)
LD36331390.las	NAD83(2011) / Colorado North (ftUS)	6430	NAVD88 height (ftUS)
LD36331393.las	NAD83(2011) / Colorado North (ftUS)	6430	NAVD88 height (ftUS)
LD36331396.las	NAD83(2011) / Colorado North (ftUS)	6430	NAVD88 height (ftUS)
LD36331399.las	NAD83(2011) / Colorado North (ftUS)	6430	NAVD88 height (ftUS)
LD36331402.las	NAD83(2011) / Colorado North (ftUS)	6430	NAVD88 height (ftUS)
LD36331405.las	NAD83(2011) / Colorado North (ftUS)	6430	NAVD88 height (ftUS)
LD36331408.las	NAD83(2011) / Colorado North (ftUS)	6430	NAVD88 height (ftUS)
LD36331411.las	NAD83(2011) / Colorado North (ftUS)	6430	NAVD88 height (ftUS)
LD36331414.las	NAD83(2011) / Colorado North (ftUS)	6430	NAVD88 height (ftUS)
LD36331417.las	NAD83(2011) / Colorado North (ftUS)	6430	NAVD88 height (ftUS)
LD36331420.las	NAD83(2011) / Colorado North (ftUS)	6430	NAVD88 height (ftUS)
LD36331423.las	NAD83(2011) / Colorado North (ftUS)	6430	NAVD88 height (ftUS)
LD36331426.las	NAD83(2011) / Colorado North (ftUS)	6430	NAVD88 height (ftUS)
LD36331429.las	NAD83(2011) / Colorado North (ftUS)	6430	NAVD88 height (ftUS)
LD36331432.las	NAD83(2011) / Colorado North (ftUS)	6430	NAVD88 height (ftUS)
LD36331435.las	NAD83(2011) / Colorado North (ftUS)	6430	NAVD88 height (ftUS)
LD36331438.las	NAD83(2011) / Colorado North (ftUS)	6430	NAVD88 height (ftUS)
LD36331441.las	NAD83(2011) / Colorado North (ftUS)	6430	NAVD88 height (ftUS)
LD36331444.las	NAD83(2011) / Colorado North (ftUS)	6430	NAVD88 height (ftUS)

DPH-5 Report on Coordinate Reference System

- continued

File	Horizontal CRS	EPSG Code	Vertical CRS
LD36331447.las	NAD83(2011) / Colorado North (ftUS)	6430	NAVD88 height (ftUS)
LD36331450.las	NAD83(2011) / Colorado North (ftUS)	6430	NAVD88 height (ftUS)
LD36331453.las	NAD83(2011) / Colorado North (ftUS)	6430	NAVD88 height (ftUS)
LD36331456.las	NAD83(2011) / Colorado North (ftUS)	6430	NAVD88 height (ftUS)
LD36331459.las	NAD83(2011) / Colorado North (ftUS)	6430	NAVD88 height (ftUS)
LD36331462.las	NAD83(2011) / Colorado North (ftUS)	6430	NAVD88 height (ftUS)
LD36331465.las	NAD83(2011) / Colorado North (ftUS)	6430	NAVD88 height (ftUS)
LD36331468.las	NAD83(2011) / Colorado North (ftUS)	6430	NAVD88 height (ftUS)
LD36331471.las	NAD83(2011) / Colorado North (ftUS)	6430	NAVD88 height (ftUS)
LD36331474.las	NAD83(2011) / Colorado North (ftUS)	6430	NAVD88 height (ftUS)
LD36331477.las	NAD83(2011) / Colorado North (ftUS)	6430	NAVD88 height (ftUS)
LD36331480.las	NAD83(2011) / Colorado North (ftUS)	6430	NAVD88 height (ftUS)
LD36331483.las	NAD83(2011) / Colorado North (ftUS)	6430	NAVD88 height (ftUS)
LD36331486.las	NAD83(2011) / Colorado North (ftUS)	6430	NAVD88 height (ftUS)
LD36331489.las	NAD83(2011) / Colorado North (ftUS)	6430	NAVD88 height (ftUS)
LD36331492.las	NAD83(2011) / Colorado North (ftUS)	6430	NAVD88 height (ftUS)
LD36331495.las	NAD83(2011) / Colorado North (ftUS)	6430	NAVD88 height (ftUS)
LD36331498.las	NAD83(2011) / Colorado North (ftUS)	6430	NAVD88 height (ftUS)
LD36331501.las	NAD83(2011) / Colorado North (ftUS)	6430	NAVD88 height (ftUS)
LD36331504.las	NAD83(2011) / Colorado North (ftUS)	6430	NAVD88 height (ftUS)
LD36331507.las	NAD83(2011) / Colorado North (ftUS)	6430	NAVD88 height (ftUS)
LD36331510.las	NAD83(2011) / Colorado North (ftUS)	6430	NAVD88 height (ftUS)
LD36331513.las	NAD83(2011) / Colorado North (ftUS)	6430	NAVD88 height (ftUS)
LD36331516.las	NAD83(2011) / Colorado North (ftUS)	6430	NAVD88 height (ftUS)
LD36331519.las	NAD83(2011) / Colorado North (ftUS)	6430	NAVD88 height (ftUS)
LD36331522.las	NAD83(2011) / Colorado North (ftUS)	6430	NAVD88 height (ftUS)
LD36331525.las	NAD83(2011) / Colorado North (ftUS)	6430	NAVD88 height (ftUS)
LD36331528.las	NAD83(2011) / Colorado North (ftUS)	6430	NAVD88 height (ftUS)
LD36331531.las	NAD83(2011) / Colorado North (ftUS)	6430	NAVD88 height (ftUS)
LD36331534.las	NAD83(2011) / Colorado North (ftUS)	6430	NAVD88 height (ftUS)
LD36331537.las	NAD83(2011) / Colorado North (ftUS)	6430	NAVD88 height (ftUS)
LD36331540.las	NAD83(2011) / Colorado North (ftUS)	6430	NAVD88 height (ftUS)

DPH-5 Report on Coordinate Reference System

- continued

File	Horizontal CRS	EPSG Code	Vertical CRS
LD36331543.las	NAD83(2011) / Colorado North (ftUS)	6430	NAVD88 height (ftUS)
LD36331546.las	NAD83(2011) / Colorado North (ftUS)	6430	NAVD88 height (ftUS)
LD36331549.las	NAD83(2011) / Colorado North (ftUS)	6430	NAVD88 height (ftUS)
LD36331552.las	NAD83(2011) / Colorado North (ftUS)	6430	NAVD88 height (ftUS)
LD36331555.las	NAD83(2011) / Colorado North (ftUS)	6430	NAVD88 height (ftUS)
LD36331558.las	NAD83(2011) / Colorado North (ftUS)	6430	NAVD88 height (ftUS)
LD36331561.las	NAD83(2011) / Colorado North (ftUS)	6430	NAVD88 height (ftUS)
LD36331564.las	NAD83(2011) / Colorado North (ftUS)	6430	NAVD88 height (ftUS)
LD36331567.las	NAD83(2011) / Colorado North (ftUS)	6430	NAVD88 height (ftUS)
LD36331570.las	NAD83(2011) / Colorado North (ftUS)	6430	NAVD88 height (ftUS)
LD36331573.las	NAD83(2011) / Colorado North (ftUS)	6430	NAVD88 height (ftUS)
LD36331576.las	NAD83(2011) / Colorado North (ftUS)	6430	NAVD88 height (ftUS)
LD36331579.las	NAD83(2011) / Colorado North (ftUS)	6430	NAVD88 height (ftUS)
LD36331582.las	NAD83(2011) / Colorado North (ftUS)	6430	NAVD88 height (ftUS)
LD36331585.las	NAD83(2011) / Colorado North (ftUS)	6430	NAVD88 height (ftUS)
LD36331588.las	NAD83(2011) / Colorado North (ftUS)	6430	NAVD88 height (ftUS)
LD36331591.las	NAD83(2011) / Colorado North (ftUS)	6430	NAVD88 height (ftUS)
LD36331594.las	NAD83(2011) / Colorado North (ftUS)	6430	NAVD88 height (ftUS)
LD36331597.las	NAD83(2011) / Colorado North (ftUS)	6430	NAVD88 height (ftUS)
LD36331600.las	NAD83(2011) / Colorado North (ftUS)	6430	NAVD88 height (ftUS)
LD36331603.las	NAD83(2011) / Colorado North (ftUS)	6430	NAVD88 height (ftUS)
LD36331606.las	NAD83(2011) / Colorado North (ftUS)	6430	NAVD88 height (ftUS)
LD36331609.las	NAD83(2011) / Colorado North (ftUS)	6430	NAVD88 height (ftUS)
LD36331612.las	NAD83(2011) / Colorado North (ftUS)	6430	NAVD88 height (ftUS)
LD36331615.las	NAD83(2011) / Colorado North (ftUS)	6430	NAVD88 height (ftUS)
LD36361339.las	NAD83(2011) / Colorado North (ftUS)	6430	NAVD88 height (ftUS)
LD36361342.las	NAD83(2011) / Colorado North (ftUS)	6430	NAVD88 height (ftUS)
LD36361345.las	NAD83(2011) / Colorado North (ftUS)	6430	NAVD88 height (ftUS)
LD36361348.las	NAD83(2011) / Colorado North (ftUS)	6430	NAVD88 height (ftUS)
LD36361351.las	NAD83(2011) / Colorado North (ftUS)	6430	NAVD88 height (ftUS)
LD36361354.las	NAD83(2011) / Colorado North (ftUS)	6430	NAVD88 height (ftUS)
LD36361357.las	NAD83(2011) / Colorado North (ftUS)	6430	NAVD88 height (ftUS)

DPH-5 Report on Coordinate Reference System - continued

File	Horizontal CRS	EPSG Code	Vertical CRS
LD36361360.las	NAD83(2011) / Colorado North (ftUS)	6430	NAVD88 height (ftUS)
LD36361363.las	NAD83(2011) / Colorado North (ftUS)	6430	NAVD88 height (ftUS)
LD36361366.las	NAD83(2011) / Colorado North (ftUS)	6430	NAVD88 height (ftUS)
LD36361369.las	NAD83(2011) / Colorado North (ftUS)	6430	NAVD88 height (ftUS)
LD36361372.las	NAD83(2011) / Colorado North (ftUS)	6430	NAVD88 height (ftUS)
LD36361375.las	NAD83(2011) / Colorado North (ftUS)	6430	NAVD88 height (ftUS)
LD36361378.las	NAD83(2011) / Colorado North (ftUS)	6430	NAVD88 height (ftUS)
LD36361381.las	NAD83(2011) / Colorado North (ftUS)	6430	NAVD88 height (ftUS)
LD36361384.las	NAD83(2011) / Colorado North (ftUS)	6430	NAVD88 height (ftUS)
LD36361387.las	NAD83(2011) / Colorado North (ftUS)	6430	NAVD88 height (ftUS)
LD36361390.las	NAD83(2011) / Colorado North (ftUS)	6430	NAVD88 height (ftUS)
LD36361393.las	NAD83(2011) / Colorado North (ftUS)	6430	NAVD88 height (ftUS)
LD36361396.las	NAD83(2011) / Colorado North (ftUS)	6430	NAVD88 height (ftUS)
LD36361399.las	NAD83(2011) / Colorado North (ftUS)	6430	NAVD88 height (ftUS)
LD36361402.las	NAD83(2011) / Colorado North (ftUS)	6430	NAVD88 height (ftUS)
LD36361405.las	NAD83(2011) / Colorado North (ftUS)	6430	NAVD88 height (ftUS)
LD36361408.las	NAD83(2011) / Colorado North (ftUS)	6430	NAVD88 height (ftUS)
LD36361411.las	NAD83(2011) / Colorado North (ftUS)	6430	NAVD88 height (ftUS)
LD36361414.las	NAD83(2011) / Colorado North (ftUS)	6430	NAVD88 height (ftUS)
LD36361417.las	NAD83(2011) / Colorado North (ftUS)	6430	NAVD88 height (ftUS)
LD36361420.las	NAD83(2011) / Colorado North (ftUS)	6430	NAVD88 height (ftUS)
LD36361423.las	NAD83(2011) / Colorado North (ftUS)	6430	NAVD88 height (ftUS)
LD36361426.las	NAD83(2011) / Colorado North (ftUS)	6430	NAVD88 height (ftUS)
LD36361429.las	NAD83(2011) / Colorado North (ftUS)	6430	NAVD88 height (ftUS)
LD36361432.las	NAD83(2011) / Colorado North (ftUS)	6430	NAVD88 height (ftUS)
LD36361435.las	NAD83(2011) / Colorado North (ftUS)	6430	NAVD88 height (ftUS)
LD36361438.las	NAD83(2011) / Colorado North (ftUS)	6430	NAVD88 height (ftUS)
LD36361441.las	NAD83(2011) / Colorado North (ftUS)	6430	NAVD88 height (ftUS)
LD36361444.las	NAD83(2011) / Colorado North (ftUS)	6430	NAVD88 height (ftUS)
LD36361447.las	NAD83(2011) / Colorado North (ftUS)	6430	NAVD88 height (ftUS)
LD36361450.las	NAD83(2011) / Colorado North (ftUS)	6430	NAVD88 height (ftUS)
LD36361453.las	NAD83(2011) / Colorado North (ftUS)	6430	NAVD88 height (ftUS)

DPH-5 Report on Coordinate Reference System - continued

File	Horizontal CRS	EPSG Code	Vertical CRS
LD36361456.las	NAD83(2011) / Colorado North (ftUS)	6430	NAVD88 height (ftUS)
LD36361459.las	NAD83(2011) / Colorado North (ftUS)	6430	NAVD88 height (ftUS)
LD36361462.las	NAD83(2011) / Colorado North (ftUS)	6430	NAVD88 height (ftUS)
LD36361465.las	NAD83(2011) / Colorado North (ftUS)	6430	NAVD88 height (ftUS)
LD36361468.las	NAD83(2011) / Colorado North (ftUS)	6430	NAVD88 height (ftUS)
LD36361471.las	NAD83(2011) / Colorado North (ftUS)	6430	NAVD88 height (ftUS)
LD36361474.las	NAD83(2011) / Colorado North (ftUS)	6430	NAVD88 height (ftUS)
LD36361477.las	NAD83(2011) / Colorado North (ftUS)	6430	NAVD88 height (ftUS)
LD36361480.las	NAD83(2011) / Colorado North (ftUS)	6430	NAVD88 height (ftUS)
LD36361483.las	NAD83(2011) / Colorado North (ftUS)	6430	NAVD88 height (ftUS)
LD36361486.las	NAD83(2011) / Colorado North (ftUS)	6430	NAVD88 height (ftUS)
LD36361489.las	NAD83(2011) / Colorado North (ftUS)	6430	NAVD88 height (ftUS)
LD36361492.las	NAD83(2011) / Colorado North (ftUS)	6430	NAVD88 height (ftUS)
LD36361495.las	NAD83(2011) / Colorado North (ftUS)	6430	NAVD88 height (ftUS)
LD36361498.las	NAD83(2011) / Colorado North (ftUS)	6430	NAVD88 height (ftUS)
LD36361501.las	NAD83(2011) / Colorado North (ftUS)	6430	NAVD88 height (ftUS)
LD36361504.las	NAD83(2011) / Colorado North (ftUS)	6430	NAVD88 height (ftUS)
LD36361507.las	NAD83(2011) / Colorado North (ftUS)	6430	NAVD88 height (ftUS)
LD36361510.las	NAD83(2011) / Colorado North (ftUS)	6430	NAVD88 height (ftUS)
LD36361513.las	NAD83(2011) / Colorado North (ftUS)	6430	NAVD88 height (ftUS)
LD36361516.las	NAD83(2011) / Colorado North (ftUS)	6430	NAVD88 height (ftUS)
LD36361519.las	NAD83(2011) / Colorado North (ftUS)	6430	NAVD88 height (ftUS)
LD36361522.las	NAD83(2011) / Colorado North (ftUS)	6430	NAVD88 height (ftUS)
LD36361525.las	NAD83(2011) / Colorado North (ftUS)	6430	NAVD88 height (ftUS)
LD36361528.las	NAD83(2011) / Colorado North (ftUS)	6430	NAVD88 height (ftUS)
LD36361531.las	NAD83(2011) / Colorado North (ftUS)	6430	NAVD88 height (ftUS)
LD36361534.las	NAD83(2011) / Colorado North (ftUS)	6430	NAVD88 height (ftUS)
LD36361537.las	NAD83(2011) / Colorado North (ftUS)	6430	NAVD88 height (ftUS)
LD36361540.las	NAD83(2011) / Colorado North (ftUS)	6430	NAVD88 height (ftUS)
LD36361543.las	NAD83(2011) / Colorado North (ftUS)	6430	NAVD88 height (ftUS)
LD36361546.las	NAD83(2011) / Colorado North (ftUS)	6430	NAVD88 height (ftUS)
LD36361549.las	NAD83(2011) / Colorado North (ftUS)	6430	NAVD88 height (ftUS)

DPH-5 Report on Coordinate Reference System - continued

File	Horizontal CRS	EPSG Code	Vertical CRS
LD36361552.las	NAD83(2011) / Colorado North (ftUS)	6430	NAVD88 height (ftUS)
LD36361555.las	NAD83(2011) / Colorado North (ftUS)	6430	NAVD88 height (ftUS)
LD36361558.las	NAD83(2011) / Colorado North (ftUS)	6430	NAVD88 height (ftUS)
LD36361561.las	NAD83(2011) / Colorado North (ftUS)	6430	NAVD88 height (ftUS)
LD36361564.las	NAD83(2011) / Colorado North (ftUS)	6430	NAVD88 height (ftUS)
LD36361567.las	NAD83(2011) / Colorado North (ftUS)	6430	NAVD88 height (ftUS)
LD36361570.las	NAD83(2011) / Colorado North (ftUS)	6430	NAVD88 height (ftUS)
LD36361573.las	NAD83(2011) / Colorado North (ftUS)	6430	NAVD88 height (ftUS)
LD36361576.las	NAD83(2011) / Colorado North (ftUS)	6430	NAVD88 height (ftUS)
LD36361579.las	NAD83(2011) / Colorado North (ftUS)	6430	NAVD88 height (ftUS)
LD36361582.las	NAD83(2011) / Colorado North (ftUS)	6430	NAVD88 height (ftUS)
LD36361585.las	NAD83(2011) / Colorado North (ftUS)	6430	NAVD88 height (ftUS)
LD36361588.las	NAD83(2011) / Colorado North (ftUS)	6430	NAVD88 height (ftUS)
LD36361591.las	NAD83(2011) / Colorado North (ftUS)	6430	NAVD88 height (ftUS)
LD36361594.las	NAD83(2011) / Colorado North (ftUS)	6430	NAVD88 height (ftUS)
LD36361597.las	NAD83(2011) / Colorado North (ftUS)	6430	NAVD88 height (ftUS)
LD36361600.las	NAD83(2011) / Colorado North (ftUS)	6430	NAVD88 height (ftUS)
LD36361603.las	NAD83(2011) / Colorado North (ftUS)	6430	NAVD88 height (ftUS)
LD36361606.las	NAD83(2011) / Colorado North (ftUS)	6430	NAVD88 height (ftUS)
LD36361609.las	NAD83(2011) / Colorado North (ftUS)	6430	NAVD88 height (ftUS)
LD36361612.las	NAD83(2011) / Colorado North (ftUS)	6430	NAVD88 height (ftUS)
LD36361615.las	NAD83(2011) / Colorado North (ftUS)	6430	NAVD88 height (ftUS)
LD36391339.las	NAD83(2011) / Colorado North (ftUS)	6430	NAVD88 height (ftUS)
LD36391342.las	NAD83(2011) / Colorado North (ftUS)	6430	NAVD88 height (ftUS)
LD36391345.las	NAD83(2011) / Colorado North (ftUS)	6430	NAVD88 height (ftUS)
LD36391348.las	NAD83(2011) / Colorado North (ftUS)	6430	NAVD88 height (ftUS)
LD36391351.las	NAD83(2011) / Colorado North (ftUS)	6430	NAVD88 height (ftUS)
LD36391354.las	NAD83(2011) / Colorado North (ftUS)	6430	NAVD88 height (ftUS)
LD36391357.las	NAD83(2011) / Colorado North (ftUS)	6430	NAVD88 height (ftUS)
LD36391360.las	NAD83(2011) / Colorado North (ftUS)	6430	NAVD88 height (ftUS)
LD36391363.las	NAD83(2011) / Colorado North (ftUS)	6430	NAVD88 height (ftUS)
LD36391366.las	NAD83(2011) / Colorado North (ftUS)	6430	NAVD88 height (ftUS)

DPH-5 Report on Coordinate Reference System - continued

File	Horizontal CRS	EPSG Code	Vertical CRS
LD36391369.las	NAD83(2011) / Colorado North (ftUS)	6430	NAVD88 height (ftUS)
LD36391372.las	NAD83(2011) / Colorado North (ftUS)	6430	NAVD88 height (ftUS)
LD36391375.las	NAD83(2011) / Colorado North (ftUS)	6430	NAVD88 height (ftUS)
LD36391378.las	NAD83(2011) / Colorado North (ftUS)	6430	NAVD88 height (ftUS)
LD36391381.las	NAD83(2011) / Colorado North (ftUS)	6430	NAVD88 height (ftUS)
LD36391384.las	NAD83(2011) / Colorado North (ftUS)	6430	NAVD88 height (ftUS)
LD36391387.las	NAD83(2011) / Colorado North (ftUS)	6430	NAVD88 height (ftUS)
LD36391390.las	NAD83(2011) / Colorado North (ftUS)	6430	NAVD88 height (ftUS)
LD36391393.las	NAD83(2011) / Colorado North (ftUS)	6430	NAVD88 height (ftUS)
LD36391396.las	NAD83(2011) / Colorado North (ftUS)	6430	NAVD88 height (ftUS)
LD36391399.las	NAD83(2011) / Colorado North (ftUS)	6430	NAVD88 height (ftUS)
LD36391402.las	NAD83(2011) / Colorado North (ftUS)	6430	NAVD88 height (ftUS)
LD36391405.las	NAD83(2011) / Colorado North (ftUS)	6430	NAVD88 height (ftUS)
LD36391408.las	NAD83(2011) / Colorado North (ftUS)	6430	NAVD88 height (ftUS)
LD36391411.las	NAD83(2011) / Colorado North (ftUS)	6430	NAVD88 height (ftUS)
LD36391414.las	NAD83(2011) / Colorado North (ftUS)	6430	NAVD88 height (ftUS)
LD36391417.las	NAD83(2011) / Colorado North (ftUS)	6430	NAVD88 height (ftUS)
LD36391420.las	NAD83(2011) / Colorado North (ftUS)	6430	NAVD88 height (ftUS)
LD36391423.las	NAD83(2011) / Colorado North (ftUS)	6430	NAVD88 height (ftUS)
LD36391426.las	NAD83(2011) / Colorado North (ftUS)	6430	NAVD88 height (ftUS)
LD36391429.las	NAD83(2011) / Colorado North (ftUS)	6430	NAVD88 height (ftUS)
LD36391432.las	NAD83(2011) / Colorado North (ftUS)	6430	NAVD88 height (ftUS)
LD36391435.las	NAD83(2011) / Colorado North (ftUS)	6430	NAVD88 height (ftUS)
LD36391438.las	NAD83(2011) / Colorado North (ftUS)	6430	NAVD88 height (ftUS)
LD36391441.las	NAD83(2011) / Colorado North (ftUS)	6430	NAVD88 height (ftUS)
LD36391444.las	NAD83(2011) / Colorado North (ftUS)	6430	NAVD88 height (ftUS)
LD36391447.las	NAD83(2011) / Colorado North (ftUS)	6430	NAVD88 height (ftUS)
LD36391450.las	NAD83(2011) / Colorado North (ftUS)	6430	NAVD88 height (ftUS)
LD36391453.las	NAD83(2011) / Colorado North (ftUS)	6430	NAVD88 height (ftUS)
LD36391456.las	NAD83(2011) / Colorado North (ftUS)	6430	NAVD88 height (ftUS)
LD36391459.las	NAD83(2011) / Colorado North (ftUS)	6430	NAVD88 height (ftUS)
LD36391462.las	NAD83(2011) / Colorado North (ftUS)	6430	NAVD88 height (ftUS)

DPH-5 Report on Coordinate Reference System - continued

File	Horizontal CRS	EPSG Code	Vertical CRS
LD36391465.las	NAD83(2011) / Colorado North (ftUS)	6430	NAVD88 height (ftUS)
LD36391468.las	NAD83(2011) / Colorado North (ftUS)	6430	NAVD88 height (ftUS)
LD36391471.las	NAD83(2011) / Colorado North (ftUS)	6430	NAVD88 height (ftUS)
LD36391474.las	NAD83(2011) / Colorado North (ftUS)	6430	NAVD88 height (ftUS)
LD36391477.las	NAD83(2011) / Colorado North (ftUS)	6430	NAVD88 height (ftUS)
LD36391480.las	NAD83(2011) / Colorado North (ftUS)	6430	NAVD88 height (ftUS)
LD36391483.las	NAD83(2011) / Colorado North (ftUS)	6430	NAVD88 height (ftUS)
LD36391486.las	NAD83(2011) / Colorado North (ftUS)	6430	NAVD88 height (ftUS)
LD36391489.las	NAD83(2011) / Colorado North (ftUS)	6430	NAVD88 height (ftUS)
LD36391492.las	NAD83(2011) / Colorado North (ftUS)	6430	NAVD88 height (ftUS)
LD36391495.las	NAD83(2011) / Colorado North (ftUS)	6430	NAVD88 height (ftUS)
LD36391498.las	NAD83(2011) / Colorado North (ftUS)	6430	NAVD88 height (ftUS)
LD36391501.las	NAD83(2011) / Colorado North (ftUS)	6430	NAVD88 height (ftUS)
LD36391504.las	NAD83(2011) / Colorado North (ftUS)	6430	NAVD88 height (ftUS)
LD36391507.las	NAD83(2011) / Colorado North (ftUS)	6430	NAVD88 height (ftUS)
LD36391510.las	NAD83(2011) / Colorado North (ftUS)	6430	NAVD88 height (ftUS)
LD36391513.las	NAD83(2011) / Colorado North (ftUS)	6430	NAVD88 height (ftUS)
LD36391516.las	NAD83(2011) / Colorado North (ftUS)	6430	NAVD88 height (ftUS)
LD36391519.las	NAD83(2011) / Colorado North (ftUS)	6430	NAVD88 height (ftUS)
LD36391522.las	NAD83(2011) / Colorado North (ftUS)	6430	NAVD88 height (ftUS)
LD36391525.las	NAD83(2011) / Colorado North (ftUS)	6430	NAVD88 height (ftUS)
LD36391528.las	NAD83(2011) / Colorado North (ftUS)	6430	NAVD88 height (ftUS)
LD36391531.las	NAD83(2011) / Colorado North (ftUS)	6430	NAVD88 height (ftUS)
LD36391534.las	NAD83(2011) / Colorado North (ftUS)	6430	NAVD88 height (ftUS)
LD36391537.las	NAD83(2011) / Colorado North (ftUS)	6430	NAVD88 height (ftUS)
LD36391540.las	NAD83(2011) / Colorado North (ftUS)	6430	NAVD88 height (ftUS)
LD36391543.las	NAD83(2011) / Colorado North (ftUS)	6430	NAVD88 height (ftUS)
LD36391546.las	NAD83(2011) / Colorado North (ftUS)	6430	NAVD88 height (ftUS)
LD36391549.las	NAD83(2011) / Colorado North (ftUS)	6430	NAVD88 height (ftUS)
LD36391552.las	NAD83(2011) / Colorado North (ftUS)	6430	NAVD88 height (ftUS)
LD36391555.las	NAD83(2011) / Colorado North (ftUS)	6430	NAVD88 height (ftUS)
LD36391558.las	NAD83(2011) / Colorado North (ftUS)	6430	NAVD88 height (ftUS)

DPH-5 Report on Coordinate Reference System - continued

File	Horizontal CRS	EPSG Code	Vertical CRS
LD36391561.las	NAD83(2011) / Colorado North (ftUS)	6430	NAVD88 height (ftUS)
LD36391564.las	NAD83(2011) / Colorado North (ftUS)	6430	NAVD88 height (ftUS)
LD36391567.las	NAD83(2011) / Colorado North (ftUS)	6430	NAVD88 height (ftUS)
LD36391570.las	NAD83(2011) / Colorado North (ftUS)	6430	NAVD88 height (ftUS)
LD36391573.las	NAD83(2011) / Colorado North (ftUS)	6430	NAVD88 height (ftUS)
LD36391576.las	NAD83(2011) / Colorado North (ftUS)	6430	NAVD88 height (ftUS)
LD36391579.las	NAD83(2011) / Colorado North (ftUS)	6430	NAVD88 height (ftUS)
LD36391582.las	NAD83(2011) / Colorado North (ftUS)	6430	NAVD88 height (ftUS)
LD36391585.las	NAD83(2011) / Colorado North (ftUS)	6430	NAVD88 height (ftUS)
LD36391588.las	NAD83(2011) / Colorado North (ftUS)	6430	NAVD88 height (ftUS)
LD36391591.las	NAD83(2011) / Colorado North (ftUS)	6430	NAVD88 height (ftUS)
LD36391594.las	NAD83(2011) / Colorado North (ftUS)	6430	NAVD88 height (ftUS)
LD36391597.las	NAD83(2011) / Colorado North (ftUS)	6430	NAVD88 height (ftUS)
LD36391600.las	NAD83(2011) / Colorado North (ftUS)	6430	NAVD88 height (ftUS)
LD36391603.las	NAD83(2011) / Colorado North (ftUS)	6430	NAVD88 height (ftUS)
LD36391606.las	NAD83(2011) / Colorado North (ftUS)	6430	NAVD88 height (ftUS)
LD36391609.las	NAD83(2011) / Colorado North (ftUS)	6430	NAVD88 height (ftUS)
LD36391612.las	NAD83(2011) / Colorado North (ftUS)	6430	NAVD88 height (ftUS)
LD36391615.las	NAD83(2011) / Colorado North (ftUS)	6430	NAVD88 height (ftUS)
LD36421339.las	NAD83(2011) / Colorado North (ftUS)	6430	NAVD88 height (ftUS)
LD36421342.las	NAD83(2011) / Colorado North (ftUS)	6430	NAVD88 height (ftUS)
LD36421345.las	NAD83(2011) / Colorado North (ftUS)	6430	NAVD88 height (ftUS)
LD36421348.las	NAD83(2011) / Colorado North (ftUS)	6430	NAVD88 height (ftUS)
LD36421351.las	NAD83(2011) / Colorado North (ftUS)	6430	NAVD88 height (ftUS)
LD36421354.las	NAD83(2011) / Colorado North (ftUS)	6430	NAVD88 height (ftUS)
LD36421357.las	NAD83(2011) / Colorado North (ftUS)	6430	NAVD88 height (ftUS)
LD36421360.las	NAD83(2011) / Colorado North (ftUS)	6430	NAVD88 height (ftUS)
LD36421363.las	NAD83(2011) / Colorado North (ftUS)	6430	NAVD88 height (ftUS)
LD36421366.las	NAD83(2011) / Colorado North (ftUS)	6430	NAVD88 height (ftUS)
LD36421369.las	NAD83(2011) / Colorado North (ftUS)	6430	NAVD88 height (ftUS)
LD36421372.las	NAD83(2011) / Colorado North (ftUS)	6430	NAVD88 height (ftUS)
LD36421375.las	NAD83(2011) / Colorado North (ftUS)	6430	NAVD88 height (ftUS)

DPH-5 Report on Coordinate Reference System - continued

File	Horizontal CRS	EPSG Code	Vertical CRS
LD36421378.las	NAD83(2011) / Colorado North (ftUS)	6430	NAVD88 height (ftUS)
LD36421381.las	NAD83(2011) / Colorado North (ftUS)	6430	NAVD88 height (ftUS)
LD36421384.las	NAD83(2011) / Colorado North (ftUS)	6430	NAVD88 height (ftUS)
LD36421387.las	NAD83(2011) / Colorado North (ftUS)	6430	NAVD88 height (ftUS)
LD36421390.las	NAD83(2011) / Colorado North (ftUS)	6430	NAVD88 height (ftUS)
LD36421393.las	NAD83(2011) / Colorado North (ftUS)	6430	NAVD88 height (ftUS)
LD36421396.las	NAD83(2011) / Colorado North (ftUS)	6430	NAVD88 height (ftUS)
LD36421399.las	NAD83(2011) / Colorado North (ftUS)	6430	NAVD88 height (ftUS)
LD36421402.las	NAD83(2011) / Colorado North (ftUS)	6430	NAVD88 height (ftUS)
LD36421405.las	NAD83(2011) / Colorado North (ftUS)	6430	NAVD88 height (ftUS)
LD36421408.las	NAD83(2011) / Colorado North (ftUS)	6430	NAVD88 height (ftUS)
LD36421411.las	NAD83(2011) / Colorado North (ftUS)	6430	NAVD88 height (ftUS)
LD36421414.las	NAD83(2011) / Colorado North (ftUS)	6430	NAVD88 height (ftUS)
LD36421417.las	NAD83(2011) / Colorado North (ftUS)	6430	NAVD88 height (ftUS)
LD36421420.las	NAD83(2011) / Colorado North (ftUS)	6430	NAVD88 height (ftUS)
LD36421423.las	NAD83(2011) / Colorado North (ftUS)	6430	NAVD88 height (ftUS)
LD36421426.las	NAD83(2011) / Colorado North (ftUS)	6430	NAVD88 height (ftUS)
LD36421429.las	NAD83(2011) / Colorado North (ftUS)	6430	NAVD88 height (ftUS)
LD36421432.las	NAD83(2011) / Colorado North (ftUS)	6430	NAVD88 height (ftUS)
LD36421435.las	NAD83(2011) / Colorado North (ftUS)	6430	NAVD88 height (ftUS)
LD36421438.las	NAD83(2011) / Colorado North (ftUS)	6430	NAVD88 height (ftUS)
LD36421441.las	NAD83(2011) / Colorado North (ftUS)	6430	NAVD88 height (ftUS)
LD36421444.las	NAD83(2011) / Colorado North (ftUS)	6430	NAVD88 height (ftUS)
LD36421447.las	NAD83(2011) / Colorado North (ftUS)	6430	NAVD88 height (ftUS)
LD36421450.las	NAD83(2011) / Colorado North (ftUS)	6430	NAVD88 height (ftUS)
LD36421453.las	NAD83(2011) / Colorado North (ftUS)	6430	NAVD88 height (ftUS)
LD36421456.las	NAD83(2011) / Colorado North (ftUS)	6430	NAVD88 height (ftUS)
LD36421459.las	NAD83(2011) / Colorado North (ftUS)	6430	NAVD88 height (ftUS)
LD36421462.las	NAD83(2011) / Colorado North (ftUS)	6430	NAVD88 height (ftUS)
LD36421465.las	NAD83(2011) / Colorado North (ftUS)	6430	NAVD88 height (ftUS)
LD36421468.las	NAD83(2011) / Colorado North (ftUS)	6430	NAVD88 height (ftUS)
LD36421471.las	NAD83(2011) / Colorado North (ftUS)	6430	NAVD88 height (ftUS)

DPH-5 Report on Coordinate Reference System - continued

File	Horizontal CRS	EPSG Code	Vertical CRS
LD36421474.las	NAD83(2011) / Colorado North (ftUS)	6430	NAVD88 height (ftUS)
LD36421477.las	NAD83(2011) / Colorado North (ftUS)	6430	NAVD88 height (ftUS)
LD36421480.las	NAD83(2011) / Colorado North (ftUS)	6430	NAVD88 height (ftUS)
LD36421483.las	NAD83(2011) / Colorado North (ftUS)	6430	NAVD88 height (ftUS)
LD36421486.las	NAD83(2011) / Colorado North (ftUS)	6430	NAVD88 height (ftUS)
LD36421489.las	NAD83(2011) / Colorado North (ftUS)	6430	NAVD88 height (ftUS)
LD36421492.las	NAD83(2011) / Colorado North (ftUS)	6430	NAVD88 height (ftUS)
LD36421495.las	NAD83(2011) / Colorado North (ftUS)	6430	NAVD88 height (ftUS)
LD36421498.las	NAD83(2011) / Colorado North (ftUS)	6430	NAVD88 height (ftUS)
LD36421501.las	NAD83(2011) / Colorado North (ftUS)	6430	NAVD88 height (ftUS)
LD36421504.las	NAD83(2011) / Colorado North (ftUS)	6430	NAVD88 height (ftUS)
LD36421507.las	NAD83(2011) / Colorado North (ftUS)	6430	NAVD88 height (ftUS)
LD36421510.las	NAD83(2011) / Colorado North (ftUS)	6430	NAVD88 height (ftUS)
LD36421513.las	NAD83(2011) / Colorado North (ftUS)	6430	NAVD88 height (ftUS)
LD36421516.las	NAD83(2011) / Colorado North (ftUS)	6430	NAVD88 height (ftUS)
LD36421519.las	NAD83(2011) / Colorado North (ftUS)	6430	NAVD88 height (ftUS)
LD36421522.las	NAD83(2011) / Colorado North (ftUS)	6430	NAVD88 height (ftUS)
LD36421525.las	NAD83(2011) / Colorado North (ftUS)	6430	NAVD88 height (ftUS)
LD36421528.las	NAD83(2011) / Colorado North (ftUS)	6430	NAVD88 height (ftUS)
LD36421531.las	NAD83(2011) / Colorado North (ftUS)	6430	NAVD88 height (ftUS)
LD36421534.las	NAD83(2011) / Colorado North (ftUS)	6430	NAVD88 height (ftUS)
LD36421537.las	NAD83(2011) / Colorado North (ftUS)	6430	NAVD88 height (ftUS)
LD36421540.las	NAD83(2011) / Colorado North (ftUS)	6430	NAVD88 height (ftUS)
LD36421543.las	NAD83(2011) / Colorado North (ftUS)	6430	NAVD88 height (ftUS)
LD36421546.las	NAD83(2011) / Colorado North (ftUS)	6430	NAVD88 height (ftUS)
LD36421549.las	NAD83(2011) / Colorado North (ftUS)	6430	NAVD88 height (ftUS)
LD36421552.las	NAD83(2011) / Colorado North (ftUS)	6430	NAVD88 height (ftUS)
LD36421555.las	NAD83(2011) / Colorado North (ftUS)	6430	NAVD88 height (ftUS)
LD36421558.las	NAD83(2011) / Colorado North (ftUS)	6430	NAVD88 height (ftUS)
LD36421561.las	NAD83(2011) / Colorado North (ftUS)	6430	NAVD88 height (ftUS)
LD36421564.las	NAD83(2011) / Colorado North (ftUS)	6430	NAVD88 height (ftUS)
LD36421567.las	NAD83(2011) / Colorado North (ftUS)	6430	NAVD88 height (ftUS)

DPH-5 Report on Coordinate Reference System - continued

File	Horizontal CRS	EPSG Code	Vertical CRS
LD36421570.las	NAD83(2011) / Colorado North (ftUS)	6430	NAVD88 height (ftUS)
LD36421573.las	NAD83(2011) / Colorado North (ftUS)	6430	NAVD88 height (ftUS)
LD36421576.las	NAD83(2011) / Colorado North (ftUS)	6430	NAVD88 height (ftUS)
LD36421579.las	NAD83(2011) / Colorado North (ftUS)	6430	NAVD88 height (ftUS)
LD36421582.las	NAD83(2011) / Colorado North (ftUS)	6430	NAVD88 height (ftUS)
LD36421585.las	NAD83(2011) / Colorado North (ftUS)	6430	NAVD88 height (ftUS)
LD36421588.las	NAD83(2011) / Colorado North (ftUS)	6430	NAVD88 height (ftUS)
LD36421591.las	NAD83(2011) / Colorado North (ftUS)	6430	NAVD88 height (ftUS)
LD36421594.las	NAD83(2011) / Colorado North (ftUS)	6430	NAVD88 height (ftUS)
LD36421597.las	NAD83(2011) / Colorado North (ftUS)	6430	NAVD88 height (ftUS)
LD36421600.las	NAD83(2011) / Colorado North (ftUS)	6430	NAVD88 height (ftUS)
LD36421603.las	NAD83(2011) / Colorado North (ftUS)	6430	NAVD88 height (ftUS)
LD36421606.las	NAD83(2011) / Colorado North (ftUS)	6430	NAVD88 height (ftUS)
LD36421609.las	NAD83(2011) / Colorado North (ftUS)	6430	NAVD88 height (ftUS)
LD36421612.las	NAD83(2011) / Colorado North (ftUS)	6430	NAVD88 height (ftUS)
LD36421615.las	NAD83(2011) / Colorado North (ftUS)	6430	NAVD88 height (ftUS)
LD36451339.las	NAD83(2011) / Colorado North (ftUS)	6430	NAVD88 height (ftUS)
LD36451342.las	NAD83(2011) / Colorado North (ftUS)	6430	NAVD88 height (ftUS)
LD36451345.las	NAD83(2011) / Colorado North (ftUS)	6430	NAVD88 height (ftUS)
LD36451348.las	NAD83(2011) / Colorado North (ftUS)	6430	NAVD88 height (ftUS)
LD36451351.las	NAD83(2011) / Colorado North (ftUS)	6430	NAVD88 height (ftUS)
LD36451354.las	NAD83(2011) / Colorado North (ftUS)	6430	NAVD88 height (ftUS)
LD36451357.las	NAD83(2011) / Colorado North (ftUS)	6430	NAVD88 height (ftUS)
LD36451360.las	NAD83(2011) / Colorado North (ftUS)	6430	NAVD88 height (ftUS)
LD36451363.las	NAD83(2011) / Colorado North (ftUS)	6430	NAVD88 height (ftUS)
LD36451366.las	NAD83(2011) / Colorado North (ftUS)	6430	NAVD88 height (ftUS)
LD36451369.las	NAD83(2011) / Colorado North (ftUS)	6430	NAVD88 height (ftUS)
LD36451372.las	NAD83(2011) / Colorado North (ftUS)	6430	NAVD88 height (ftUS)
LD36451375.las	NAD83(2011) / Colorado North (ftUS)	6430	NAVD88 height (ftUS)
LD36451378.las	NAD83(2011) / Colorado North (ftUS)	6430	NAVD88 height (ftUS)
LD36451381.las	NAD83(2011) / Colorado North (ftUS)	6430	NAVD88 height (ftUS)
LD36451384.las	NAD83(2011) / Colorado North (ftUS)	6430	NAVD88 height (ftUS)

DPH-5 Report on Coordinate Reference System

- continued

File	Horizontal CRS	EPSG Code	Vertical CRS
LD36451387.las	NAD83(2011) / Colorado North (ftUS)	6430	NAVD88 height (ftUS)
LD36451390.las	NAD83(2011) / Colorado North (ftUS)	6430	NAVD88 height (ftUS)
LD36451393.las	NAD83(2011) / Colorado North (ftUS)	6430	NAVD88 height (ftUS)
LD36451396.las	NAD83(2011) / Colorado North (ftUS)	6430	NAVD88 height (ftUS)
LD36451399.las	NAD83(2011) / Colorado North (ftUS)	6430	NAVD88 height (ftUS)
LD36451402.las	NAD83(2011) / Colorado North (ftUS)	6430	NAVD88 height (ftUS)
LD36451405.las	NAD83(2011) / Colorado North (ftUS)	6430	NAVD88 height (ftUS)
LD36451408.las	NAD83(2011) / Colorado North (ftUS)	6430	NAVD88 height (ftUS)
LD36451411.las	NAD83(2011) / Colorado North (ftUS)	6430	NAVD88 height (ftUS)
LD36451414.las	NAD83(2011) / Colorado North (ftUS)	6430	NAVD88 height (ftUS)
LD36451417.las	NAD83(2011) / Colorado North (ftUS)	6430	NAVD88 height (ftUS)
LD36451420.las	NAD83(2011) / Colorado North (ftUS)	6430	NAVD88 height (ftUS)
LD36451423.las	NAD83(2011) / Colorado North (ftUS)	6430	NAVD88 height (ftUS)
LD36451426.las	NAD83(2011) / Colorado North (ftUS)	6430	NAVD88 height (ftUS)
LD36451429.las	NAD83(2011) / Colorado North (ftUS)	6430	NAVD88 height (ftUS)
LD36451432.las	NAD83(2011) / Colorado North (ftUS)	6430	NAVD88 height (ftUS)
LD36451435.las	NAD83(2011) / Colorado North (ftUS)	6430	NAVD88 height (ftUS)
LD36451438.las	NAD83(2011) / Colorado North (ftUS)	6430	NAVD88 height (ftUS)
LD36451441.las	NAD83(2011) / Colorado North (ftUS)	6430	NAVD88 height (ftUS)
LD36451444.las	NAD83(2011) / Colorado North (ftUS)	6430	NAVD88 height (ftUS)
LD36451447.las	NAD83(2011) / Colorado North (ftUS)	6430	NAVD88 height (ftUS)
LD36451450.las	NAD83(2011) / Colorado North (ftUS)	6430	NAVD88 height (ftUS)
LD36451453.las	NAD83(2011) / Colorado North (ftUS)	6430	NAVD88 height (ftUS)
LD36451456.las	NAD83(2011) / Colorado North (ftUS)	6430	NAVD88 height (ftUS)
LD36451459.las	NAD83(2011) / Colorado North (ftUS)	6430	NAVD88 height (ftUS)
LD36451462.las	NAD83(2011) / Colorado North (ftUS)	6430	NAVD88 height (ftUS)
LD36451465.las	NAD83(2011) / Colorado North (ftUS)	6430	NAVD88 height (ftUS)
LD36451468.las	NAD83(2011) / Colorado North (ftUS)	6430	NAVD88 height (ftUS)
LD36451471.las	NAD83(2011) / Colorado North (ftUS)	6430	NAVD88 height (ftUS)
LD36451474.las	NAD83(2011) / Colorado North (ftUS)	6430	NAVD88 height (ftUS)
LD36451477.las	NAD83(2011) / Colorado North (ftUS)	6430	NAVD88 height (ftUS)
LD36451480.las	NAD83(2011) / Colorado North (ftUS)	6430	NAVD88 height (ftUS)

DPH-5 Report on Coordinate Reference System

- continued

File	Horizontal CRS	EPSG Code	Vertical CRS
LD36451483.las	NAD83(2011) / Colorado North (ftUS)	6430	NAVD88 height (ftUS)
LD36451486.las	NAD83(2011) / Colorado North (ftUS)	6430	NAVD88 height (ftUS)
LD36451489.las	NAD83(2011) / Colorado North (ftUS)	6430	NAVD88 height (ftUS)
LD36451492.las	NAD83(2011) / Colorado North (ftUS)	6430	NAVD88 height (ftUS)
LD36451495.las	NAD83(2011) / Colorado North (ftUS)	6430	NAVD88 height (ftUS)
LD36451498.las	NAD83(2011) / Colorado North (ftUS)	6430	NAVD88 height (ftUS)
LD36451501.las	NAD83(2011) / Colorado North (ftUS)	6430	NAVD88 height (ftUS)
LD36451504.las	NAD83(2011) / Colorado North (ftUS)	6430	NAVD88 height (ftUS)
LD36451507.las	NAD83(2011) / Colorado North (ftUS)	6430	NAVD88 height (ftUS)
LD36451510.las	NAD83(2011) / Colorado North (ftUS)	6430	NAVD88 height (ftUS)
LD36451513.las	NAD83(2011) / Colorado North (ftUS)	6430	NAVD88 height (ftUS)
LD36451516.las	NAD83(2011) / Colorado North (ftUS)	6430	NAVD88 height (ftUS)
LD36451519.las	NAD83(2011) / Colorado North (ftUS)	6430	NAVD88 height (ftUS)
LD36451522.las	NAD83(2011) / Colorado North (ftUS)	6430	NAVD88 height (ftUS)
LD36451525.las	NAD83(2011) / Colorado North (ftUS)	6430	NAVD88 height (ftUS)
LD36451528.las	NAD83(2011) / Colorado North (ftUS)	6430	NAVD88 height (ftUS)
LD36451531.las	NAD83(2011) / Colorado North (ftUS)	6430	NAVD88 height (ftUS)
LD36451534.las	NAD83(2011) / Colorado North (ftUS)	6430	NAVD88 height (ftUS)
LD36451537.las	NAD83(2011) / Colorado North (ftUS)	6430	NAVD88 height (ftUS)
LD36451540.las	NAD83(2011) / Colorado North (ftUS)	6430	NAVD88 height (ftUS)
LD36451543.las	NAD83(2011) / Colorado North (ftUS)	6430	NAVD88 height (ftUS)
LD36451546.las	NAD83(2011) / Colorado North (ftUS)	6430	NAVD88 height (ftUS)
LD36451549.las	NAD83(2011) / Colorado North (ftUS)	6430	NAVD88 height (ftUS)
LD36451552.las	NAD83(2011) / Colorado North (ftUS)	6430	NAVD88 height (ftUS)
LD36451555.las	NAD83(2011) / Colorado North (ftUS)	6430	NAVD88 height (ftUS)
LD36451558.las	NAD83(2011) / Colorado North (ftUS)	6430	NAVD88 height (ftUS)
LD36451561.las	NAD83(2011) / Colorado North (ftUS)	6430	NAVD88 height (ftUS)
LD36451564.las	NAD83(2011) / Colorado North (ftUS)	6430	NAVD88 height (ftUS)
LD36451567.las	NAD83(2011) / Colorado North (ftUS)	6430	NAVD88 height (ftUS)
LD36451570.las	NAD83(2011) / Colorado North (ftUS)	6430	NAVD88 height (ftUS)
LD36451573.las	NAD83(2011) / Colorado North (ftUS)	6430	NAVD88 height (ftUS)
LD36451576.las	NAD83(2011) / Colorado North (ftUS)	6430	NAVD88 height (ftUS)

DPH-5 Report on Coordinate Reference System - continued

File	Horizontal CRS	EPSG Code	Vertical CRS
LD36451579.las	NAD83(2011) / Colorado North (ftUS)	6430	NAVD88 height (ftUS)
LD36451582.las	NAD83(2011) / Colorado North (ftUS)	6430	NAVD88 height (ftUS)
LD36451585.las	NAD83(2011) / Colorado North (ftUS)	6430	NAVD88 height (ftUS)
LD36451588.las	NAD83(2011) / Colorado North (ftUS)	6430	NAVD88 height (ftUS)
LD36451591.las	NAD83(2011) / Colorado North (ftUS)	6430	NAVD88 height (ftUS)
LD36451594.las	NAD83(2011) / Colorado North (ftUS)	6430	NAVD88 height (ftUS)
LD36451597.las	NAD83(2011) / Colorado North (ftUS)	6430	NAVD88 height (ftUS)
LD36451600.las	NAD83(2011) / Colorado North (ftUS)	6430	NAVD88 height (ftUS)
LD36451603.las	NAD83(2011) / Colorado North (ftUS)	6430	NAVD88 height (ftUS)
LD36451606.las	NAD83(2011) / Colorado North (ftUS)	6430	NAVD88 height (ftUS)
LD36451609.las	NAD83(2011) / Colorado North (ftUS)	6430	NAVD88 height (ftUS)
LD36451612.las	NAD83(2011) / Colorado North (ftUS)	6430	NAVD88 height (ftUS)
LD36451615.las	NAD83(2011) / Colorado North (ftUS)	6430	NAVD88 height (ftUS)
LD36481339.las	NAD83(2011) / Colorado North (ftUS)	6430	NAVD88 height (ftUS)
LD36481342.las	NAD83(2011) / Colorado North (ftUS)	6430	NAVD88 height (ftUS)
LD36481345.las	NAD83(2011) / Colorado North (ftUS)	6430	NAVD88 height (ftUS)
LD36481348.las	NAD83(2011) / Colorado North (ftUS)	6430	NAVD88 height (ftUS)
LD36481351.las	NAD83(2011) / Colorado North (ftUS)	6430	NAVD88 height (ftUS)
LD36481354.las	NAD83(2011) / Colorado North (ftUS)	6430	NAVD88 height (ftUS)
LD36481357.las	NAD83(2011) / Colorado North (ftUS)	6430	NAVD88 height (ftUS)
LD36481360.las	NAD83(2011) / Colorado North (ftUS)	6430	NAVD88 height (ftUS)
LD36481363.las	NAD83(2011) / Colorado North (ftUS)	6430	NAVD88 height (ftUS)
LD36481366.las	NAD83(2011) / Colorado North (ftUS)	6430	NAVD88 height (ftUS)
LD36481369.las	NAD83(2011) / Colorado North (ftUS)	6430	NAVD88 height (ftUS)
LD36481372.las	NAD83(2011) / Colorado North (ftUS)	6430	NAVD88 height (ftUS)
LD36481375.las	NAD83(2011) / Colorado North (ftUS)	6430	NAVD88 height (ftUS)
LD36481378.las	NAD83(2011) / Colorado North (ftUS)	6430	NAVD88 height (ftUS)
LD36481381.las	NAD83(2011) / Colorado North (ftUS)	6430	NAVD88 height (ftUS)
LD36481384.las	NAD83(2011) / Colorado North (ftUS)	6430	NAVD88 height (ftUS)
LD36481387.las	NAD83(2011) / Colorado North (ftUS)	6430	NAVD88 height (ftUS)
LD36481390.las	NAD83(2011) / Colorado North (ftUS)	6430	NAVD88 height (ftUS)
LD36481393.las	NAD83(2011) / Colorado North (ftUS)	6430	NAVD88 height (ftUS)

DPH-5 Report on Coordinate Reference System

- continued

File	Horizontal CRS	EPSG Code	Vertical CRS
LD36481396.las	NAD83(2011) / Colorado North (ftUS)	6430	NAVD88 height (ftUS)
LD36481399.las	NAD83(2011) / Colorado North (ftUS)	6430	NAVD88 height (ftUS)
LD36481402.las	NAD83(2011) / Colorado North (ftUS)	6430	NAVD88 height (ftUS)
LD36481405.las	NAD83(2011) / Colorado North (ftUS)	6430	NAVD88 height (ftUS)
LD36481408.las	NAD83(2011) / Colorado North (ftUS)	6430	NAVD88 height (ftUS)
LD36481411.las	NAD83(2011) / Colorado North (ftUS)	6430	NAVD88 height (ftUS)
LD36481414.las	NAD83(2011) / Colorado North (ftUS)	6430	NAVD88 height (ftUS)
LD36481417.las	NAD83(2011) / Colorado North (ftUS)	6430	NAVD88 height (ftUS)
LD36481420.las	NAD83(2011) / Colorado North (ftUS)	6430	NAVD88 height (ftUS)
LD36481423.las	NAD83(2011) / Colorado North (ftUS)	6430	NAVD88 height (ftUS)
LD36481426.las	NAD83(2011) / Colorado North (ftUS)	6430	NAVD88 height (ftUS)
LD36481429.las	NAD83(2011) / Colorado North (ftUS)	6430	NAVD88 height (ftUS)
LD36481432.las	NAD83(2011) / Colorado North (ftUS)	6430	NAVD88 height (ftUS)
LD36481435.las	NAD83(2011) / Colorado North (ftUS)	6430	NAVD88 height (ftUS)
LD36481438.las	NAD83(2011) / Colorado North (ftUS)	6430	NAVD88 height (ftUS)
LD36481441.las	NAD83(2011) / Colorado North (ftUS)	6430	NAVD88 height (ftUS)
LD36481444.las	NAD83(2011) / Colorado North (ftUS)	6430	NAVD88 height (ftUS)
LD36481447.las	NAD83(2011) / Colorado North (ftUS)	6430	NAVD88 height (ftUS)
LD36481450.las	NAD83(2011) / Colorado North (ftUS)	6430	NAVD88 height (ftUS)
LD36481453.las	NAD83(2011) / Colorado North (ftUS)	6430	NAVD88 height (ftUS)
LD36481456.las	NAD83(2011) / Colorado North (ftUS)	6430	NAVD88 height (ftUS)
LD36481459.las	NAD83(2011) / Colorado North (ftUS)	6430	NAVD88 height (ftUS)
LD36481462.las	NAD83(2011) / Colorado North (ftUS)	6430	NAVD88 height (ftUS)
LD36481465.las	NAD83(2011) / Colorado North (ftUS)	6430	NAVD88 height (ftUS)
LD36481468.las	NAD83(2011) / Colorado North (ftUS)	6430	NAVD88 height (ftUS)
LD36481471.las	NAD83(2011) / Colorado North (ftUS)	6430	NAVD88 height (ftUS)
LD36481474.las	NAD83(2011) / Colorado North (ftUS)	6430	NAVD88 height (ftUS)
LD36481477.las	NAD83(2011) / Colorado North (ftUS)	6430	NAVD88 height (ftUS)
LD36481480.las	NAD83(2011) / Colorado North (ftUS)	6430	NAVD88 height (ftUS)
LD36481483.las	NAD83(2011) / Colorado North (ftUS)	6430	NAVD88 height (ftUS)
LD36481486.las	NAD83(2011) / Colorado North (ftUS)	6430	NAVD88 height (ftUS)
LD36481489.las	NAD83(2011) / Colorado North (ftUS)	6430	NAVD88 height (ftUS)

DPH-5 Report on Coordinate Reference System - continued

File	Horizontal CRS	EPSG Code	Vertical CRS
LD36481492.las	NAD83(2011) / Colorado North (ftUS)	6430	NAVD88 height (ftUS)
LD36481495.las	NAD83(2011) / Colorado North (ftUS)	6430	NAVD88 height (ftUS)
LD36481498.las	NAD83(2011) / Colorado North (ftUS)	6430	NAVD88 height (ftUS)
LD36481501.las	NAD83(2011) / Colorado North (ftUS)	6430	NAVD88 height (ftUS)
LD36481504.las	NAD83(2011) / Colorado North (ftUS)	6430	NAVD88 height (ftUS)
LD36481507.las	NAD83(2011) / Colorado North (ftUS)	6430	NAVD88 height (ftUS)
LD36481510.las	NAD83(2011) / Colorado North (ftUS)	6430	NAVD88 height (ftUS)
LD36481513.las	NAD83(2011) / Colorado North (ftUS)	6430	NAVD88 height (ftUS)
LD36481516.las	NAD83(2011) / Colorado North (ftUS)	6430	NAVD88 height (ftUS)
LD36481519.las	NAD83(2011) / Colorado North (ftUS)	6430	NAVD88 height (ftUS)
LD36481522.las	NAD83(2011) / Colorado North (ftUS)	6430	NAVD88 height (ftUS)
LD36481525.las	NAD83(2011) / Colorado North (ftUS)	6430	NAVD88 height (ftUS)
LD36481528.las	NAD83(2011) / Colorado North (ftUS)	6430	NAVD88 height (ftUS)
LD36481531.las	NAD83(2011) / Colorado North (ftUS)	6430	NAVD88 height (ftUS)
LD36481534.las	NAD83(2011) / Colorado North (ftUS)	6430	NAVD88 height (ftUS)
LD36481537.las	NAD83(2011) / Colorado North (ftUS)	6430	NAVD88 height (ftUS)
LD36481540.las	NAD83(2011) / Colorado North (ftUS)	6430	NAVD88 height (ftUS)
LD36481543.las	NAD83(2011) / Colorado North (ftUS)	6430	NAVD88 height (ftUS)
LD36481546.las	NAD83(2011) / Colorado North (ftUS)	6430	NAVD88 height (ftUS)
LD36481549.las	NAD83(2011) / Colorado North (ftUS)	6430	NAVD88 height (ftUS)
LD36481552.las	NAD83(2011) / Colorado North (ftUS)	6430	NAVD88 height (ftUS)
LD36481555.las	NAD83(2011) / Colorado North (ftUS)	6430	NAVD88 height (ftUS)
LD36481558.las	NAD83(2011) / Colorado North (ftUS)	6430	NAVD88 height (ftUS)
LD36481561.las	NAD83(2011) / Colorado North (ftUS)	6430	NAVD88 height (ftUS)
LD36481564.las	NAD83(2011) / Colorado North (ftUS)	6430	NAVD88 height (ftUS)
LD36481567.las	NAD83(2011) / Colorado North (ftUS)	6430	NAVD88 height (ftUS)
LD36481570.las	NAD83(2011) / Colorado North (ftUS)	6430	NAVD88 height (ftUS)
LD36481573.las	NAD83(2011) / Colorado North (ftUS)	6430	NAVD88 height (ftUS)
LD36481576.las	NAD83(2011) / Colorado North (ftUS)	6430	NAVD88 height (ftUS)
LD36481579.las	NAD83(2011) / Colorado North (ftUS)	6430	NAVD88 height (ftUS)
LD36481582.las	NAD83(2011) / Colorado North (ftUS)	6430	NAVD88 height (ftUS)
LD36481585.las	NAD83(2011) / Colorado North (ftUS)	6430	NAVD88 height (ftUS)

DPH-5 Report on Coordinate Reference System - continued

File	Horizontal CRS	EPSG Code	Vertical CRS
LD36481588.las	NAD83(2011) / Colorado North (ftUS)	6430	NAVD88 height (ftUS)
LD36481591.las	NAD83(2011) / Colorado North (ftUS)	6430	NAVD88 height (ftUS)
LD36481594.las	NAD83(2011) / Colorado North (ftUS)	6430	NAVD88 height (ftUS)
LD36481597.las	NAD83(2011) / Colorado North (ftUS)	6430	NAVD88 height (ftUS)
LD36481600.las	NAD83(2011) / Colorado North (ftUS)	6430	NAVD88 height (ftUS)
LD36481603.las	NAD83(2011) / Colorado North (ftUS)	6430	NAVD88 height (ftUS)
LD36481606.las	NAD83(2011) / Colorado North (ftUS)	6430	NAVD88 height (ftUS)
LD36481609.las	NAD83(2011) / Colorado North (ftUS)	6430	NAVD88 height (ftUS)
LD36481612.las	NAD83(2011) / Colorado North (ftUS)	6430	NAVD88 height (ftUS)
LD36481615.las	NAD83(2011) / Colorado North (ftUS)	6430	NAVD88 height (ftUS)
LD36511339.las	NAD83(2011) / Colorado North (ftUS)	6430	NAVD88 height (ftUS)
LD36511342.las	NAD83(2011) / Colorado North (ftUS)	6430	NAVD88 height (ftUS)
LD36511345.las	NAD83(2011) / Colorado North (ftUS)	6430	NAVD88 height (ftUS)
LD36511348.las	NAD83(2011) / Colorado North (ftUS)	6430	NAVD88 height (ftUS)
LD36511351.las	NAD83(2011) / Colorado North (ftUS)	6430	NAVD88 height (ftUS)
LD36511354.las	NAD83(2011) / Colorado North (ftUS)	6430	NAVD88 height (ftUS)
LD36511357.las	NAD83(2011) / Colorado North (ftUS)	6430	NAVD88 height (ftUS)
LD36511360.las	NAD83(2011) / Colorado North (ftUS)	6430	NAVD88 height (ftUS)
LD36511363.las	NAD83(2011) / Colorado North (ftUS)	6430	NAVD88 height (ftUS)
LD36511366.las	NAD83(2011) / Colorado North (ftUS)	6430	NAVD88 height (ftUS)
LD36511369.las	NAD83(2011) / Colorado North (ftUS)	6430	NAVD88 height (ftUS)
LD36511372.las	NAD83(2011) / Colorado North (ftUS)	6430	NAVD88 height (ftUS)
LD36511375.las	NAD83(2011) / Colorado North (ftUS)	6430	NAVD88 height (ftUS)
LD36511378.las	NAD83(2011) / Colorado North (ftUS)	6430	NAVD88 height (ftUS)
LD36511381.las	NAD83(2011) / Colorado North (ftUS)	6430	NAVD88 height (ftUS)
LD36511384.las	NAD83(2011) / Colorado North (ftUS)	6430	NAVD88 height (ftUS)
LD36511387.las	NAD83(2011) / Colorado North (ftUS)	6430	NAVD88 height (ftUS)
LD36511390.las	NAD83(2011) / Colorado North (ftUS)	6430	NAVD88 height (ftUS)
LD36511393.las	NAD83(2011) / Colorado North (ftUS)	6430	NAVD88 height (ftUS)
LD36511396.las	NAD83(2011) / Colorado North (ftUS)	6430	NAVD88 height (ftUS)
LD36511399.las	NAD83(2011) / Colorado North (ftUS)	6430	NAVD88 height (ftUS)
LD36511402.las	NAD83(2011) / Colorado North (ftUS)	6430	NAVD88 height (ftUS)

DPH-5 Report on Coordinate Reference System - continued

File	Horizontal CRS	EPSG Code	Vertical CRS
LD36511405.las	NAD83(2011) / Colorado North (ftUS)	6430	NAVD88 height (ftUS)
LD36511408.las	NAD83(2011) / Colorado North (ftUS)	6430	NAVD88 height (ftUS)
LD36511411.las	NAD83(2011) / Colorado North (ftUS)	6430	NAVD88 height (ftUS)
LD36511414.las	NAD83(2011) / Colorado North (ftUS)	6430	NAVD88 height (ftUS)
LD36511417.las	NAD83(2011) / Colorado North (ftUS)	6430	NAVD88 height (ftUS)
LD36511420.las	NAD83(2011) / Colorado North (ftUS)	6430	NAVD88 height (ftUS)
LD36511423.las	NAD83(2011) / Colorado North (ftUS)	6430	NAVD88 height (ftUS)
LD36511426.las	NAD83(2011) / Colorado North (ftUS)	6430	NAVD88 height (ftUS)
LD36511429.las	NAD83(2011) / Colorado North (ftUS)	6430	NAVD88 height (ftUS)
LD36511432.las	NAD83(2011) / Colorado North (ftUS)	6430	NAVD88 height (ftUS)
LD36511435.las	NAD83(2011) / Colorado North (ftUS)	6430	NAVD88 height (ftUS)
LD36511438.las	NAD83(2011) / Colorado North (ftUS)	6430	NAVD88 height (ftUS)
LD36511441.las	NAD83(2011) / Colorado North (ftUS)	6430	NAVD88 height (ftUS)
LD36511444.las	NAD83(2011) / Colorado North (ftUS)	6430	NAVD88 height (ftUS)
LD36511447.las	NAD83(2011) / Colorado North (ftUS)	6430	NAVD88 height (ftUS)
LD36511450.las	NAD83(2011) / Colorado North (ftUS)	6430	NAVD88 height (ftUS)
LD36511453.las	NAD83(2011) / Colorado North (ftUS)	6430	NAVD88 height (ftUS)
LD36511456.las	NAD83(2011) / Colorado North (ftUS)	6430	NAVD88 height (ftUS)
LD36511459.las	NAD83(2011) / Colorado North (ftUS)	6430	NAVD88 height (ftUS)
LD36511462.las	NAD83(2011) / Colorado North (ftUS)	6430	NAVD88 height (ftUS)
LD36511465.las	NAD83(2011) / Colorado North (ftUS)	6430	NAVD88 height (ftUS)
LD36511468.las	NAD83(2011) / Colorado North (ftUS)	6430	NAVD88 height (ftUS)
LD36511471.las	NAD83(2011) / Colorado North (ftUS)	6430	NAVD88 height (ftUS)
LD36511474.las	NAD83(2011) / Colorado North (ftUS)	6430	NAVD88 height (ftUS)
LD36511477.las	NAD83(2011) / Colorado North (ftUS)	6430	NAVD88 height (ftUS)
LD36511480.las	NAD83(2011) / Colorado North (ftUS)	6430	NAVD88 height (ftUS)
LD36511483.las	NAD83(2011) / Colorado North (ftUS)	6430	NAVD88 height (ftUS)
LD36511486.las	NAD83(2011) / Colorado North (ftUS)	6430	NAVD88 height (ftUS)
LD36511489.las	NAD83(2011) / Colorado North (ftUS)	6430	NAVD88 height (ftUS)
LD36511492.las	NAD83(2011) / Colorado North (ftUS)	6430	NAVD88 height (ftUS)
LD36511495.las	NAD83(2011) / Colorado North (ftUS)	6430	NAVD88 height (ftUS)
LD36511498.las	NAD83(2011) / Colorado North (ftUS)	6430	NAVD88 height (ftUS)

DPH-5 Report on Coordinate Reference System - continued

File	Horizontal CRS	EPSG Code	Vertical CRS
LD36511501.las	NAD83(2011) / Colorado North (ftUS)	6430	NAVD88 height (ftUS)
LD36511504.las	NAD83(2011) / Colorado North (ftUS)	6430	NAVD88 height (ftUS)
LD36511507.las	NAD83(2011) / Colorado North (ftUS)	6430	NAVD88 height (ftUS)
LD36511510.las	NAD83(2011) / Colorado North (ftUS)	6430	NAVD88 height (ftUS)
LD36511513.las	NAD83(2011) / Colorado North (ftUS)	6430	NAVD88 height (ftUS)
LD36511516.las	NAD83(2011) / Colorado North (ftUS)	6430	NAVD88 height (ftUS)
LD36511519.las	NAD83(2011) / Colorado North (ftUS)	6430	NAVD88 height (ftUS)
LD36511522.las	NAD83(2011) / Colorado North (ftUS)	6430	NAVD88 height (ftUS)
LD36511525.las	NAD83(2011) / Colorado North (ftUS)	6430	NAVD88 height (ftUS)
LD36511528.las	NAD83(2011) / Colorado North (ftUS)	6430	NAVD88 height (ftUS)
LD36511531.las	NAD83(2011) / Colorado North (ftUS)	6430	NAVD88 height (ftUS)
LD36511534.las	NAD83(2011) / Colorado North (ftUS)	6430	NAVD88 height (ftUS)
LD36511537.las	NAD83(2011) / Colorado North (ftUS)	6430	NAVD88 height (ftUS)
LD36511540.las	NAD83(2011) / Colorado North (ftUS)	6430	NAVD88 height (ftUS)
LD36511543.las	NAD83(2011) / Colorado North (ftUS)	6430	NAVD88 height (ftUS)
LD36511546.las	NAD83(2011) / Colorado North (ftUS)	6430	NAVD88 height (ftUS)
LD36511549.las	NAD83(2011) / Colorado North (ftUS)	6430	NAVD88 height (ftUS)
LD36511552.las	NAD83(2011) / Colorado North (ftUS)	6430	NAVD88 height (ftUS)
LD36511555.las	NAD83(2011) / Colorado North (ftUS)	6430	NAVD88 height (ftUS)
LD36511558.las	NAD83(2011) / Colorado North (ftUS)	6430	NAVD88 height (ftUS)
LD36511561.las	NAD83(2011) / Colorado North (ftUS)	6430	NAVD88 height (ftUS)
LD36511564.las	NAD83(2011) / Colorado North (ftUS)	6430	NAVD88 height (ftUS)
LD36511567.las	NAD83(2011) / Colorado North (ftUS)	6430	NAVD88 height (ftUS)
LD36511570.las	NAD83(2011) / Colorado North (ftUS)	6430	NAVD88 height (ftUS)
LD36511573.las	NAD83(2011) / Colorado North (ftUS)	6430	NAVD88 height (ftUS)
LD36511576.las	NAD83(2011) / Colorado North (ftUS)	6430	NAVD88 height (ftUS)
LD36511579.las	NAD83(2011) / Colorado North (ftUS)	6430	NAVD88 height (ftUS)
LD36511582.las	NAD83(2011) / Colorado North (ftUS)	6430	NAVD88 height (ftUS)
LD36511585.las	NAD83(2011) / Colorado North (ftUS)	6430	NAVD88 height (ftUS)
LD36511588.las	NAD83(2011) / Colorado North (ftUS)	6430	NAVD88 height (ftUS)
LD36511591.las	NAD83(2011) / Colorado North (ftUS)	6430	NAVD88 height (ftUS)
LD36511594.las	NAD83(2011) / Colorado North (ftUS)	6430	NAVD88 height (ftUS)

DPH-5 Report on Coordinate Reference System - continued

File	Horizontal CRS	EPSG Code	Vertical CRS
LD36511597.las	NAD83(2011) / Colorado North (ftUS)	6430	NAVD88 height (ftUS)
LD36511600.las	NAD83(2011) / Colorado North (ftUS)	6430	NAVD88 height (ftUS)
LD36511603.las	NAD83(2011) / Colorado North (ftUS)	6430	NAVD88 height (ftUS)
LD36511606.las	NAD83(2011) / Colorado North (ftUS)	6430	NAVD88 height (ftUS)
LD36511609.las	NAD83(2011) / Colorado North (ftUS)	6430	NAVD88 height (ftUS)
LD36511612.las	NAD83(2011) / Colorado North (ftUS)	6430	NAVD88 height (ftUS)
LD36511615.las	NAD83(2011) / Colorado North (ftUS)	6430	NAVD88 height (ftUS)
LD36541339.las	NAD83(2011) / Colorado North (ftUS)	6430	NAVD88 height (ftUS)
LD36541342.las	NAD83(2011) / Colorado North (ftUS)	6430	NAVD88 height (ftUS)
LD36541345.las	NAD83(2011) / Colorado North (ftUS)	6430	NAVD88 height (ftUS)
LD36541348.las	NAD83(2011) / Colorado North (ftUS)	6430	NAVD88 height (ftUS)
LD36541351.las	NAD83(2011) / Colorado North (ftUS)	6430	NAVD88 height (ftUS)
LD36541354.las	NAD83(2011) / Colorado North (ftUS)	6430	NAVD88 height (ftUS)
LD36541357.las	NAD83(2011) / Colorado North (ftUS)	6430	NAVD88 height (ftUS)
LD36541360.las	NAD83(2011) / Colorado North (ftUS)	6430	NAVD88 height (ftUS)
LD36541363.las	NAD83(2011) / Colorado North (ftUS)	6430	NAVD88 height (ftUS)
LD36541366.las	NAD83(2011) / Colorado North (ftUS)	6430	NAVD88 height (ftUS)
LD36541369.las	NAD83(2011) / Colorado North (ftUS)	6430	NAVD88 height (ftUS)
LD36541372.las	NAD83(2011) / Colorado North (ftUS)	6430	NAVD88 height (ftUS)
LD36541375.las	NAD83(2011) / Colorado North (ftUS)	6430	NAVD88 height (ftUS)
LD36541378.las	NAD83(2011) / Colorado North (ftUS)	6430	NAVD88 height (ftUS)
LD36541381.las	NAD83(2011) / Colorado North (ftUS)	6430	NAVD88 height (ftUS)
LD36541384.las	NAD83(2011) / Colorado North (ftUS)	6430	NAVD88 height (ftUS)
LD36541387.las	NAD83(2011) / Colorado North (ftUS)	6430	NAVD88 height (ftUS)
LD36541390.las	NAD83(2011) / Colorado North (ftUS)	6430	NAVD88 height (ftUS)
LD36541393.las	NAD83(2011) / Colorado North (ftUS)	6430	NAVD88 height (ftUS)
LD36541396.las	NAD83(2011) / Colorado North (ftUS)	6430	NAVD88 height (ftUS)
LD36541399.las	NAD83(2011) / Colorado North (ftUS)	6430	NAVD88 height (ftUS)
LD36541402.las	NAD83(2011) / Colorado North (ftUS)	6430	NAVD88 height (ftUS)
LD36541405.las	NAD83(2011) / Colorado North (ftUS)	6430	NAVD88 height (ftUS)
LD36541408.las	NAD83(2011) / Colorado North (ftUS)	6430	NAVD88 height (ftUS)
LD36541411.las	NAD83(2011) / Colorado North (ftUS)	6430	NAVD88 height (ftUS)

DPH-5 Report on Coordinate Reference System

- continued

File	Horizontal CRS	EPSG Code	Vertical CRS
LD36541414.las	NAD83(2011) / Colorado North (ftUS)	6430	NAVD88 height (ftUS)
LD36541417.las	NAD83(2011) / Colorado North (ftUS)	6430	NAVD88 height (ftUS)
LD36541420.las	NAD83(2011) / Colorado North (ftUS)	6430	NAVD88 height (ftUS)
LD36541423.las	NAD83(2011) / Colorado North (ftUS)	6430	NAVD88 height (ftUS)
LD36541426.las	NAD83(2011) / Colorado North (ftUS)	6430	NAVD88 height (ftUS)
LD36541429.las	NAD83(2011) / Colorado North (ftUS)	6430	NAVD88 height (ftUS)
LD36541432.las	NAD83(2011) / Colorado North (ftUS)	6430	NAVD88 height (ftUS)
LD36541435.las	NAD83(2011) / Colorado North (ftUS)	6430	NAVD88 height (ftUS)
LD36541438.las	NAD83(2011) / Colorado North (ftUS)	6430	NAVD88 height (ftUS)
LD36541441.las	NAD83(2011) / Colorado North (ftUS)	6430	NAVD88 height (ftUS)
LD36541444.las	NAD83(2011) / Colorado North (ftUS)	6430	NAVD88 height (ftUS)
LD36541447.las	NAD83(2011) / Colorado North (ftUS)	6430	NAVD88 height (ftUS)
LD36541450.las	NAD83(2011) / Colorado North (ftUS)	6430	NAVD88 height (ftUS)
LD36541453.las	NAD83(2011) / Colorado North (ftUS)	6430	NAVD88 height (ftUS)
LD36541456.las	NAD83(2011) / Colorado North (ftUS)	6430	NAVD88 height (ftUS)
LD36541459.las	NAD83(2011) / Colorado North (ftUS)	6430	NAVD88 height (ftUS)
LD36541462.las	NAD83(2011) / Colorado North (ftUS)	6430	NAVD88 height (ftUS)
LD36541465.las	NAD83(2011) / Colorado North (ftUS)	6430	NAVD88 height (ftUS)
LD36541468.las	NAD83(2011) / Colorado North (ftUS)	6430	NAVD88 height (ftUS)
LD36541471.las	NAD83(2011) / Colorado North (ftUS)	6430	NAVD88 height (ftUS)
LD36541474.las	NAD83(2011) / Colorado North (ftUS)	6430	NAVD88 height (ftUS)
LD36541477.las	NAD83(2011) / Colorado North (ftUS)	6430	NAVD88 height (ftUS)
LD36541480.las	NAD83(2011) / Colorado North (ftUS)	6430	NAVD88 height (ftUS)
LD36541483.las	NAD83(2011) / Colorado North (ftUS)	6430	NAVD88 height (ftUS)
LD36541486.las	NAD83(2011) / Colorado North (ftUS)	6430	NAVD88 height (ftUS)
LD36541489.las	NAD83(2011) / Colorado North (ftUS)	6430	NAVD88 height (ftUS)
LD36541492.las	NAD83(2011) / Colorado North (ftUS)	6430	NAVD88 height (ftUS)
LD36541495.las	NAD83(2011) / Colorado North (ftUS)	6430	NAVD88 height (ftUS)
LD36541498.las	NAD83(2011) / Colorado North (ftUS)	6430	NAVD88 height (ftUS)
LD36541501.las	NAD83(2011) / Colorado North (ftUS)	6430	NAVD88 height (ftUS)
LD36541504.las	NAD83(2011) / Colorado North (ftUS)	6430	NAVD88 height (ftUS)
LD36541507.las	NAD83(2011) / Colorado North (ftUS)	6430	NAVD88 height (ftUS)

DPH-5 Report on Coordinate Reference System - continued

File	Horizontal CRS	EPSG Code	Vertical CRS
LD36541510.las	NAD83(2011) / Colorado North (ftUS)	6430	NAVD88 height (ftUS)
LD36541513.las	NAD83(2011) / Colorado North (ftUS)	6430	NAVD88 height (ftUS)
LD36541516.las	NAD83(2011) / Colorado North (ftUS)	6430	NAVD88 height (ftUS)
LD36541519.las	NAD83(2011) / Colorado North (ftUS)	6430	NAVD88 height (ftUS)
LD36541522.las	NAD83(2011) / Colorado North (ftUS)	6430	NAVD88 height (ftUS)
LD36541525.las	NAD83(2011) / Colorado North (ftUS)	6430	NAVD88 height (ftUS)
LD36541528.las	NAD83(2011) / Colorado North (ftUS)	6430	NAVD88 height (ftUS)
LD36541531.las	NAD83(2011) / Colorado North (ftUS)	6430	NAVD88 height (ftUS)
LD36541534.las	NAD83(2011) / Colorado North (ftUS)	6430	NAVD88 height (ftUS)
LD36541537.las	NAD83(2011) / Colorado North (ftUS)	6430	NAVD88 height (ftUS)
LD36541540.las	NAD83(2011) / Colorado North (ftUS)	6430	NAVD88 height (ftUS)
LD36541543.las	NAD83(2011) / Colorado North (ftUS)	6430	NAVD88 height (ftUS)
LD36541546.las	NAD83(2011) / Colorado North (ftUS)	6430	NAVD88 height (ftUS)
LD36541549.las	NAD83(2011) / Colorado North (ftUS)	6430	NAVD88 height (ftUS)
LD36541552.las	NAD83(2011) / Colorado North (ftUS)	6430	NAVD88 height (ftUS)
LD36541555.las	NAD83(2011) / Colorado North (ftUS)	6430	NAVD88 height (ftUS)
LD36541558.las	NAD83(2011) / Colorado North (ftUS)	6430	NAVD88 height (ftUS)
LD36541561.las	NAD83(2011) / Colorado North (ftUS)	6430	NAVD88 height (ftUS)
LD36541564.las	NAD83(2011) / Colorado North (ftUS)	6430	NAVD88 height (ftUS)
LD36541567.las	NAD83(2011) / Colorado North (ftUS)	6430	NAVD88 height (ftUS)
LD36541570.las	NAD83(2011) / Colorado North (ftUS)	6430	NAVD88 height (ftUS)
LD36541573.las	NAD83(2011) / Colorado North (ftUS)	6430	NAVD88 height (ftUS)
LD36541576.las	NAD83(2011) / Colorado North (ftUS)	6430	NAVD88 height (ftUS)
LD36541579.las	NAD83(2011) / Colorado North (ftUS)	6430	NAVD88 height (ftUS)
LD36541582.las	NAD83(2011) / Colorado North (ftUS)	6430	NAVD88 height (ftUS)
LD36541585.las	NAD83(2011) / Colorado North (ftUS)	6430	NAVD88 height (ftUS)
LD36541588.las	NAD83(2011) / Colorado North (ftUS)	6430	NAVD88 height (ftUS)
LD36541591.las	NAD83(2011) / Colorado North (ftUS)	6430	NAVD88 height (ftUS)
LD36541594.las	NAD83(2011) / Colorado North (ftUS)	6430	NAVD88 height (ftUS)
LD36541597.las	NAD83(2011) / Colorado North (ftUS)	6430	NAVD88 height (ftUS)
LD36541600.las	NAD83(2011) / Colorado North (ftUS)	6430	NAVD88 height (ftUS)
LD36541603.las	NAD83(2011) / Colorado North (ftUS)	6430	NAVD88 height (ftUS)

DPH-5 Report on Coordinate Reference System - continued

File	Horizontal CRS	EPSG Code	Vertical CRS
LD36541606.las	NAD83(2011) / Colorado North (ftUS)	6430	NAVD88 height (ftUS)
LD36541609.las	NAD83(2011) / Colorado North (ftUS)	6430	NAVD88 height (ftUS)
LD36541612.las	NAD83(2011) / Colorado North (ftUS)	6430	NAVD88 height (ftUS)
LD36541615.las	NAD83(2011) / Colorado North (ftUS)	6430	NAVD88 height (ftUS)
LD36571339.las	NAD83(2011) / Colorado North (ftUS)	6430	NAVD88 height (ftUS)
LD36571342.las	NAD83(2011) / Colorado North (ftUS)	6430	NAVD88 height (ftUS)
LD36571345.las	NAD83(2011) / Colorado North (ftUS)	6430	NAVD88 height (ftUS)
LD36571348.las	NAD83(2011) / Colorado North (ftUS)	6430	NAVD88 height (ftUS)
LD36571351.las	NAD83(2011) / Colorado North (ftUS)	6430	NAVD88 height (ftUS)
LD36571354.las	NAD83(2011) / Colorado North (ftUS)	6430	NAVD88 height (ftUS)
LD36571357.las	NAD83(2011) / Colorado North (ftUS)	6430	NAVD88 height (ftUS)
LD36571360.las	NAD83(2011) / Colorado North (ftUS)	6430	NAVD88 height (ftUS)
LD36571363.las	NAD83(2011) / Colorado North (ftUS)	6430	NAVD88 height (ftUS)
LD36571366.las	NAD83(2011) / Colorado North (ftUS)	6430	NAVD88 height (ftUS)
LD36571369.las	NAD83(2011) / Colorado North (ftUS)	6430	NAVD88 height (ftUS)
LD36571372.las	NAD83(2011) / Colorado North (ftUS)	6430	NAVD88 height (ftUS)
LD36571375.las	NAD83(2011) / Colorado North (ftUS)	6430	NAVD88 height (ftUS)
LD36571378.las	NAD83(2011) / Colorado North (ftUS)	6430	NAVD88 height (ftUS)
LD36571381.las	NAD83(2011) / Colorado North (ftUS)	6430	NAVD88 height (ftUS)
LD36571384.las	NAD83(2011) / Colorado North (ftUS)	6430	NAVD88 height (ftUS)
LD36571387.las	NAD83(2011) / Colorado North (ftUS)	6430	NAVD88 height (ftUS)
LD36571390.las	NAD83(2011) / Colorado North (ftUS)	6430	NAVD88 height (ftUS)
LD36571393.las	NAD83(2011) / Colorado North (ftUS)	6430	NAVD88 height (ftUS)
LD36571396.las	NAD83(2011) / Colorado North (ftUS)	6430	NAVD88 height (ftUS)
LD36571399.las	NAD83(2011) / Colorado North (ftUS)	6430	NAVD88 height (ftUS)
LD36571402.las	NAD83(2011) / Colorado North (ftUS)	6430	NAVD88 height (ftUS)
LD36571405.las	NAD83(2011) / Colorado North (ftUS)	6430	NAVD88 height (ftUS)
LD36571408.las	NAD83(2011) / Colorado North (ftUS)	6430	NAVD88 height (ftUS)
LD36571411.las	NAD83(2011) / Colorado North (ftUS)	6430	NAVD88 height (ftUS)
LD36571414.las	NAD83(2011) / Colorado North (ftUS)	6430	NAVD88 height (ftUS)
LD36571417.las	NAD83(2011) / Colorado North (ftUS)	6430	NAVD88 height (ftUS)
LD36571420.las	NAD83(2011) / Colorado North (ftUS)	6430	NAVD88 height (ftUS)

DPH-5 Report on Coordinate Reference System

- continued

File	Horizontal CRS	EPSG Code	Vertical CRS
LD36571423.las	NAD83(2011) / Colorado North (ftUS)	6430	NAVD88 height (ftUS)
LD36571426.las	NAD83(2011) / Colorado North (ftUS)	6430	NAVD88 height (ftUS)
LD36571429.las	NAD83(2011) / Colorado North (ftUS)	6430	NAVD88 height (ftUS)
LD36571432.las	NAD83(2011) / Colorado North (ftUS)	6430	NAVD88 height (ftUS)
LD36571435.las	NAD83(2011) / Colorado North (ftUS)	6430	NAVD88 height (ftUS)
LD36571438.las	NAD83(2011) / Colorado North (ftUS)	6430	NAVD88 height (ftUS)
LD36571441.las	NAD83(2011) / Colorado North (ftUS)	6430	NAVD88 height (ftUS)
LD36571444.las	NAD83(2011) / Colorado North (ftUS)	6430	NAVD88 height (ftUS)
LD36571447.las	NAD83(2011) / Colorado North (ftUS)	6430	NAVD88 height (ftUS)
LD36571450.las	NAD83(2011) / Colorado North (ftUS)	6430	NAVD88 height (ftUS)
LD36571453.las	NAD83(2011) / Colorado North (ftUS)	6430	NAVD88 height (ftUS)
LD36571456.las	NAD83(2011) / Colorado North (ftUS)	6430	NAVD88 height (ftUS)
LD36571459.las	NAD83(2011) / Colorado North (ftUS)	6430	NAVD88 height (ftUS)
LD36571462.las	NAD83(2011) / Colorado North (ftUS)	6430	NAVD88 height (ftUS)
LD36571465.las	NAD83(2011) / Colorado North (ftUS)	6430	NAVD88 height (ftUS)
LD36571468.las	NAD83(2011) / Colorado North (ftUS)	6430	NAVD88 height (ftUS)
LD36571471.las	NAD83(2011) / Colorado North (ftUS)	6430	NAVD88 height (ftUS)
LD36571474.las	NAD83(2011) / Colorado North (ftUS)	6430	NAVD88 height (ftUS)
LD36571477.las	NAD83(2011) / Colorado North (ftUS)	6430	NAVD88 height (ftUS)
LD36571480.las	NAD83(2011) / Colorado North (ftUS)	6430	NAVD88 height (ftUS)
LD36571483.las	NAD83(2011) / Colorado North (ftUS)	6430	NAVD88 height (ftUS)
LD36571486.las	NAD83(2011) / Colorado North (ftUS)	6430	NAVD88 height (ftUS)
LD36571489.las	NAD83(2011) / Colorado North (ftUS)	6430	NAVD88 height (ftUS)
LD36571492.las	NAD83(2011) / Colorado North (ftUS)	6430	NAVD88 height (ftUS)
LD36571495.las	NAD83(2011) / Colorado North (ftUS)	6430	NAVD88 height (ftUS)
LD36571498.las	NAD83(2011) / Colorado North (ftUS)	6430	NAVD88 height (ftUS)
LD36571501.las	NAD83(2011) / Colorado North (ftUS)	6430	NAVD88 height (ftUS)
LD36571504.las	NAD83(2011) / Colorado North (ftUS)	6430	NAVD88 height (ftUS)
LD36571507.las	NAD83(2011) / Colorado North (ftUS)	6430	NAVD88 height (ftUS)
LD36571510.las	NAD83(2011) / Colorado North (ftUS)	6430	NAVD88 height (ftUS)
LD36571513.las	NAD83(2011) / Colorado North (ftUS)	6430	NAVD88 height (ftUS)
LD36571516.las	NAD83(2011) / Colorado North (ftUS)	6430	NAVD88 height (ftUS)

DPH-5 Report on Coordinate Reference System

- continued

File	Horizontal CRS	EPSG Code	Vertical CRS
LD36571519.las	NAD83(2011) / Colorado North (ftUS)	6430	NAVD88 height (ftUS)
LD36571522.las	NAD83(2011) / Colorado North (ftUS)	6430	NAVD88 height (ftUS)
LD36571525.las	NAD83(2011) / Colorado North (ftUS)	6430	NAVD88 height (ftUS)
LD36571528.las	NAD83(2011) / Colorado North (ftUS)	6430	NAVD88 height (ftUS)
LD36571531.las	NAD83(2011) / Colorado North (ftUS)	6430	NAVD88 height (ftUS)
LD36571534.las	NAD83(2011) / Colorado North (ftUS)	6430	NAVD88 height (ftUS)
LD36571537.las	NAD83(2011) / Colorado North (ftUS)	6430	NAVD88 height (ftUS)
LD36571540.las	NAD83(2011) / Colorado North (ftUS)	6430	NAVD88 height (ftUS)
LD36571543.las	NAD83(2011) / Colorado North (ftUS)	6430	NAVD88 height (ftUS)
LD36571546.las	NAD83(2011) / Colorado North (ftUS)	6430	NAVD88 height (ftUS)
LD36571549.las	NAD83(2011) / Colorado North (ftUS)	6430	NAVD88 height (ftUS)
LD36571552.las	NAD83(2011) / Colorado North (ftUS)	6430	NAVD88 height (ftUS)
LD36571555.las	NAD83(2011) / Colorado North (ftUS)	6430	NAVD88 height (ftUS)
LD36571558.las	NAD83(2011) / Colorado North (ftUS)	6430	NAVD88 height (ftUS)
LD36571561.las	NAD83(2011) / Colorado North (ftUS)	6430	NAVD88 height (ftUS)
LD36571564.las	NAD83(2011) / Colorado North (ftUS)	6430	NAVD88 height (ftUS)
LD36571567.las	NAD83(2011) / Colorado North (ftUS)	6430	NAVD88 height (ftUS)
LD36571570.las	NAD83(2011) / Colorado North (ftUS)	6430	NAVD88 height (ftUS)
LD36571573.las	NAD83(2011) / Colorado North (ftUS)	6430	NAVD88 height (ftUS)
LD36571576.las	NAD83(2011) / Colorado North (ftUS)	6430	NAVD88 height (ftUS)
LD36571579.las	NAD83(2011) / Colorado North (ftUS)	6430	NAVD88 height (ftUS)
LD36571582.las	NAD83(2011) / Colorado North (ftUS)	6430	NAVD88 height (ftUS)
LD36571585.las	NAD83(2011) / Colorado North (ftUS)	6430	NAVD88 height (ftUS)
LD36571588.las	NAD83(2011) / Colorado North (ftUS)	6430	NAVD88 height (ftUS)
LD36571591.las	NAD83(2011) / Colorado North (ftUS)	6430	NAVD88 height (ftUS)
LD36571594.las	NAD83(2011) / Colorado North (ftUS)	6430	NAVD88 height (ftUS)
LD36571597.las	NAD83(2011) / Colorado North (ftUS)	6430	NAVD88 height (ftUS)
LD36571600.las	NAD83(2011) / Colorado North (ftUS)	6430	NAVD88 height (ftUS)
LD36571603.las	NAD83(2011) / Colorado North (ftUS)	6430	NAVD88 height (ftUS)
LD36571606.las	NAD83(2011) / Colorado North (ftUS)	6430	NAVD88 height (ftUS)
LD36571609.las	NAD83(2011) / Colorado North (ftUS)	6430	NAVD88 height (ftUS)
LD36571612.las	NAD83(2011) / Colorado North (ftUS)	6430	NAVD88 height (ftUS)

DPH-5 Report on Coordinate Reference System - continued

File	Horizontal CRS	EPSG Code	Vertical CRS
LD36571615.las	NAD83(2011) / Colorado North (ftUS)	6430	NAVD88 height (ftUS)
LD36601339.las	NAD83(2011) / Colorado North (ftUS)	6430	NAVD88 height (ftUS)
LD36601342.las	NAD83(2011) / Colorado North (ftUS)	6430	NAVD88 height (ftUS)
LD36601345.las	NAD83(2011) / Colorado North (ftUS)	6430	NAVD88 height (ftUS)
LD36601348.las	NAD83(2011) / Colorado North (ftUS)	6430	NAVD88 height (ftUS)
LD36601351.las	NAD83(2011) / Colorado North (ftUS)	6430	NAVD88 height (ftUS)
LD36601354.las	NAD83(2011) / Colorado North (ftUS)	6430	NAVD88 height (ftUS)
LD36601357.las	NAD83(2011) / Colorado North (ftUS)	6430	NAVD88 height (ftUS)
LD36601360.las	NAD83(2011) / Colorado North (ftUS)	6430	NAVD88 height (ftUS)
LD36601363.las	NAD83(2011) / Colorado North (ftUS)	6430	NAVD88 height (ftUS)
LD36601366.las	NAD83(2011) / Colorado North (ftUS)	6430	NAVD88 height (ftUS)
LD36601369.las	NAD83(2011) / Colorado North (ftUS)	6430	NAVD88 height (ftUS)
LD36601372.las	NAD83(2011) / Colorado North (ftUS)	6430	NAVD88 height (ftUS)
LD36601375.las	NAD83(2011) / Colorado North (ftUS)	6430	NAVD88 height (ftUS)
LD36601378.las	NAD83(2011) / Colorado North (ftUS)	6430	NAVD88 height (ftUS)
LD36601381.las	NAD83(2011) / Colorado North (ftUS)	6430	NAVD88 height (ftUS)
LD36601384.las	NAD83(2011) / Colorado North (ftUS)	6430	NAVD88 height (ftUS)
LD36601387.las	NAD83(2011) / Colorado North (ftUS)	6430	NAVD88 height (ftUS)
LD36601390.las	NAD83(2011) / Colorado North (ftUS)	6430	NAVD88 height (ftUS)
LD36601393.las	NAD83(2011) / Colorado North (ftUS)	6430	NAVD88 height (ftUS)
LD36601396.las	NAD83(2011) / Colorado North (ftUS)	6430	NAVD88 height (ftUS)
LD36601399.las	NAD83(2011) / Colorado North (ftUS)	6430	NAVD88 height (ftUS)
LD36601402.las	NAD83(2011) / Colorado North (ftUS)	6430	NAVD88 height (ftUS)
LD36601405.las	NAD83(2011) / Colorado North (ftUS)	6430	NAVD88 height (ftUS)
LD36601408.las	NAD83(2011) / Colorado North (ftUS)	6430	NAVD88 height (ftUS)
LD36601411.las	NAD83(2011) / Colorado North (ftUS)	6430	NAVD88 height (ftUS)
LD36601414.las	NAD83(2011) / Colorado North (ftUS)	6430	NAVD88 height (ftUS)
LD36601417.las	NAD83(2011) / Colorado North (ftUS)	6430	NAVD88 height (ftUS)
LD36601420.las	NAD83(2011) / Colorado North (ftUS)	6430	NAVD88 height (ftUS)
LD36601423.las	NAD83(2011) / Colorado North (ftUS)	6430	NAVD88 height (ftUS)
LD36601426.las	NAD83(2011) / Colorado North (ftUS)	6430	NAVD88 height (ftUS)
LD36601429.las	NAD83(2011) / Colorado North (ftUS)	6430	NAVD88 height (ftUS)

DPH-5 Report on Coordinate Reference System - continued

File	Horizontal CRS	EPSG Code	Vertical CRS
LD36601432.las	NAD83(2011) / Colorado North (ftUS)	6430	NAVD88 height (ftUS)
LD36601435.las	NAD83(2011) / Colorado North (ftUS)	6430	NAVD88 height (ftUS)
LD36601438.las	NAD83(2011) / Colorado North (ftUS)	6430	NAVD88 height (ftUS)
LD36601441.las	NAD83(2011) / Colorado North (ftUS)	6430	NAVD88 height (ftUS)
LD36601444.las	NAD83(2011) / Colorado North (ftUS)	6430	NAVD88 height (ftUS)
LD36601447.las	NAD83(2011) / Colorado North (ftUS)	6430	NAVD88 height (ftUS)
LD36601450.las	NAD83(2011) / Colorado North (ftUS)	6430	NAVD88 height (ftUS)
LD36601453.las	NAD83(2011) / Colorado North (ftUS)	6430	NAVD88 height (ftUS)
LD36601456.las	NAD83(2011) / Colorado North (ftUS)	6430	NAVD88 height (ftUS)
LD36601459.las	NAD83(2011) / Colorado North (ftUS)	6430	NAVD88 height (ftUS)
LD36601462.las	NAD83(2011) / Colorado North (ftUS)	6430	NAVD88 height (ftUS)
LD36601465.las	NAD83(2011) / Colorado North (ftUS)	6430	NAVD88 height (ftUS)
LD36601468.las	NAD83(2011) / Colorado North (ftUS)	6430	NAVD88 height (ftUS)
LD36601471.las	NAD83(2011) / Colorado North (ftUS)	6430	NAVD88 height (ftUS)
LD36601474.las	NAD83(2011) / Colorado North (ftUS)	6430	NAVD88 height (ftUS)
LD36601477.las	NAD83(2011) / Colorado North (ftUS)	6430	NAVD88 height (ftUS)
LD36601480.las	NAD83(2011) / Colorado North (ftUS)	6430	NAVD88 height (ftUS)
LD36601483.las	NAD83(2011) / Colorado North (ftUS)	6430	NAVD88 height (ftUS)
LD36601486.las	NAD83(2011) / Colorado North (ftUS)	6430	NAVD88 height (ftUS)
LD36601489.las	NAD83(2011) / Colorado North (ftUS)	6430	NAVD88 height (ftUS)
LD36601492.las	NAD83(2011) / Colorado North (ftUS)	6430	NAVD88 height (ftUS)
LD36601495.las	NAD83(2011) / Colorado North (ftUS)	6430	NAVD88 height (ftUS)
LD36601498.las	NAD83(2011) / Colorado North (ftUS)	6430	NAVD88 height (ftUS)
LD36601501.las	NAD83(2011) / Colorado North (ftUS)	6430	NAVD88 height (ftUS)
LD36601504.las	NAD83(2011) / Colorado North (ftUS)	6430	NAVD88 height (ftUS)
LD36601507.las	NAD83(2011) / Colorado North (ftUS)	6430	NAVD88 height (ftUS)
LD36601510.las	NAD83(2011) / Colorado North (ftUS)	6430	NAVD88 height (ftUS)
LD36601513.las	NAD83(2011) / Colorado North (ftUS)	6430	NAVD88 height (ftUS)
LD36601516.las	NAD83(2011) / Colorado North (ftUS)	6430	NAVD88 height (ftUS)
LD36601519.las	NAD83(2011) / Colorado North (ftUS)	6430	NAVD88 height (ftUS)
LD36601522.las	NAD83(2011) / Colorado North (ftUS)	6430	NAVD88 height (ftUS)
LD36601525.las	NAD83(2011) / Colorado North (ftUS)	6430	NAVD88 height (ftUS)

DPH-5 Report on Coordinate Reference System

- continued

File	Horizontal CRS	EPSG Code	Vertical CRS
LD36601528.las	NAD83(2011) / Colorado North (ftUS)	6430	NAVD88 height (ftUS)
LD36601531.las	NAD83(2011) / Colorado North (ftUS)	6430	NAVD88 height (ftUS)
LD36601534.las	NAD83(2011) / Colorado North (ftUS)	6430	NAVD88 height (ftUS)
LD36601537.las	NAD83(2011) / Colorado North (ftUS)	6430	NAVD88 height (ftUS)
LD36601540.las	NAD83(2011) / Colorado North (ftUS)	6430	NAVD88 height (ftUS)
LD36601543.las	NAD83(2011) / Colorado North (ftUS)	6430	NAVD88 height (ftUS)
LD36601546.las	NAD83(2011) / Colorado North (ftUS)	6430	NAVD88 height (ftUS)
LD36601549.las	NAD83(2011) / Colorado North (ftUS)	6430	NAVD88 height (ftUS)
LD36601552.las	NAD83(2011) / Colorado North (ftUS)	6430	NAVD88 height (ftUS)
LD36601555.las	NAD83(2011) / Colorado North (ftUS)	6430	NAVD88 height (ftUS)
LD36601558.las	NAD83(2011) / Colorado North (ftUS)	6430	NAVD88 height (ftUS)
LD36601561.las	NAD83(2011) / Colorado North (ftUS)	6430	NAVD88 height (ftUS)
LD36601564.las	NAD83(2011) / Colorado North (ftUS)	6430	NAVD88 height (ftUS)
LD36601567.las	NAD83(2011) / Colorado North (ftUS)	6430	NAVD88 height (ftUS)
LD36601570.las	NAD83(2011) / Colorado North (ftUS)	6430	NAVD88 height (ftUS)
LD36601573.las	NAD83(2011) / Colorado North (ftUS)	6430	NAVD88 height (ftUS)
LD36601576.las	NAD83(2011) / Colorado North (ftUS)	6430	NAVD88 height (ftUS)
LD36601579.las	NAD83(2011) / Colorado North (ftUS)	6430	NAVD88 height (ftUS)
LD36601582.las	NAD83(2011) / Colorado North (ftUS)	6430	NAVD88 height (ftUS)
LD36601585.las	NAD83(2011) / Colorado North (ftUS)	6430	NAVD88 height (ftUS)
LD36601588.las	NAD83(2011) / Colorado North (ftUS)	6430	NAVD88 height (ftUS)
LD36601591.las	NAD83(2011) / Colorado North (ftUS)	6430	NAVD88 height (ftUS)
LD36601594.las	NAD83(2011) / Colorado North (ftUS)	6430	NAVD88 height (ftUS)
LD36601597.las	NAD83(2011) / Colorado North (ftUS)	6430	NAVD88 height (ftUS)
LD36601600.las	NAD83(2011) / Colorado North (ftUS)	6430	NAVD88 height (ftUS)
LD36601603.las	NAD83(2011) / Colorado North (ftUS)	6430	NAVD88 height (ftUS)
LD36601606.las	NAD83(2011) / Colorado North (ftUS)	6430	NAVD88 height (ftUS)
LD36601609.las	NAD83(2011) / Colorado North (ftUS)	6430	NAVD88 height (ftUS)
LD36601612.las	NAD83(2011) / Colorado North (ftUS)	6430	NAVD88 height (ftUS)
LD36601615.las	NAD83(2011) / Colorado North (ftUS)	6430	NAVD88 height (ftUS)
LD36631339.las	NAD83(2011) / Colorado North (ftUS)	6430	NAVD88 height (ftUS)
LD36631342.las	NAD83(2011) / Colorado North (ftUS)	6430	NAVD88 height (ftUS)

DPH-5 Report on Coordinate Reference System

- continued

File	Horizontal CRS	EPSG Code	Vertical CRS
LD36631345.las	NAD83(2011) / Colorado North (ftUS)	6430	NAVD88 height (ftUS)
LD36631348.las	NAD83(2011) / Colorado North (ftUS)	6430	NAVD88 height (ftUS)
LD36631351.las	NAD83(2011) / Colorado North (ftUS)	6430	NAVD88 height (ftUS)
LD36631354.las	NAD83(2011) / Colorado North (ftUS)	6430	NAVD88 height (ftUS)
LD36631357.las	NAD83(2011) / Colorado North (ftUS)	6430	NAVD88 height (ftUS)
LD36631360.las	NAD83(2011) / Colorado North (ftUS)	6430	NAVD88 height (ftUS)
LD36631363.las	NAD83(2011) / Colorado North (ftUS)	6430	NAVD88 height (ftUS)
LD36631366.las	NAD83(2011) / Colorado North (ftUS)	6430	NAVD88 height (ftUS)
LD36631369.las	NAD83(2011) / Colorado North (ftUS)	6430	NAVD88 height (ftUS)
LD36631372.las	NAD83(2011) / Colorado North (ftUS)	6430	NAVD88 height (ftUS)
LD36631375.las	NAD83(2011) / Colorado North (ftUS)	6430	NAVD88 height (ftUS)
LD36631378.las	NAD83(2011) / Colorado North (ftUS)	6430	NAVD88 height (ftUS)
LD36631381.las	NAD83(2011) / Colorado North (ftUS)	6430	NAVD88 height (ftUS)
LD36631384.las	NAD83(2011) / Colorado North (ftUS)	6430	NAVD88 height (ftUS)
LD36631387.las	NAD83(2011) / Colorado North (ftUS)	6430	NAVD88 height (ftUS)
LD36631390.las	NAD83(2011) / Colorado North (ftUS)	6430	NAVD88 height (ftUS)
LD36631393.las	NAD83(2011) / Colorado North (ftUS)	6430	NAVD88 height (ftUS)
LD36631396.las	NAD83(2011) / Colorado North (ftUS)	6430	NAVD88 height (ftUS)
LD36631399.las	NAD83(2011) / Colorado North (ftUS)	6430	NAVD88 height (ftUS)
LD36631402.las	NAD83(2011) / Colorado North (ftUS)	6430	NAVD88 height (ftUS)
LD36631405.las	NAD83(2011) / Colorado North (ftUS)	6430	NAVD88 height (ftUS)
LD36631408.las	NAD83(2011) / Colorado North (ftUS)	6430	NAVD88 height (ftUS)
LD36631411.las	NAD83(2011) / Colorado North (ftUS)	6430	NAVD88 height (ftUS)
LD36631414.las	NAD83(2011) / Colorado North (ftUS)	6430	NAVD88 height (ftUS)
LD36631417.las	NAD83(2011) / Colorado North (ftUS)	6430	NAVD88 height (ftUS)
LD36631420.las	NAD83(2011) / Colorado North (ftUS)	6430	NAVD88 height (ftUS)
LD36631423.las	NAD83(2011) / Colorado North (ftUS)	6430	NAVD88 height (ftUS)
LD36631426.las	NAD83(2011) / Colorado North (ftUS)	6430	NAVD88 height (ftUS)
LD36631429.las	NAD83(2011) / Colorado North (ftUS)	6430	NAVD88 height (ftUS)
LD36631432.las	NAD83(2011) / Colorado North (ftUS)	6430	NAVD88 height (ftUS)
LD36631435.las	NAD83(2011) / Colorado North (ftUS)	6430	NAVD88 height (ftUS)
LD36631438.las	NAD83(2011) / Colorado North (ftUS)	6430	NAVD88 height (ftUS)

DPH-5 Report on Coordinate Reference System

- continued

File	Horizontal CRS	EPSG Code	Vertical CRS
LD36631441.las	NAD83(2011) / Colorado North (ftUS)	6430	NAVD88 height (ftUS)
LD36631444.las	NAD83(2011) / Colorado North (ftUS)	6430	NAVD88 height (ftUS)
LD36631447.las	NAD83(2011) / Colorado North (ftUS)	6430	NAVD88 height (ftUS)
LD36631450.las	NAD83(2011) / Colorado North (ftUS)	6430	NAVD88 height (ftUS)
LD36631453.las	NAD83(2011) / Colorado North (ftUS)	6430	NAVD88 height (ftUS)
LD36631456.las	NAD83(2011) / Colorado North (ftUS)	6430	NAVD88 height (ftUS)
LD36631459.las	NAD83(2011) / Colorado North (ftUS)	6430	NAVD88 height (ftUS)
LD36631462.las	NAD83(2011) / Colorado North (ftUS)	6430	NAVD88 height (ftUS)
LD36631465.las	NAD83(2011) / Colorado North (ftUS)	6430	NAVD88 height (ftUS)
LD36631468.las	NAD83(2011) / Colorado North (ftUS)	6430	NAVD88 height (ftUS)
LD36631471.las	NAD83(2011) / Colorado North (ftUS)	6430	NAVD88 height (ftUS)
LD36631474.las	NAD83(2011) / Colorado North (ftUS)	6430	NAVD88 height (ftUS)
LD36631477.las	NAD83(2011) / Colorado North (ftUS)	6430	NAVD88 height (ftUS)
LD36631480.las	NAD83(2011) / Colorado North (ftUS)	6430	NAVD88 height (ftUS)
LD36631483.las	NAD83(2011) / Colorado North (ftUS)	6430	NAVD88 height (ftUS)
LD36631486.las	NAD83(2011) / Colorado North (ftUS)	6430	NAVD88 height (ftUS)
LD36631489.las	NAD83(2011) / Colorado North (ftUS)	6430	NAVD88 height (ftUS)
LD36631492.las	NAD83(2011) / Colorado North (ftUS)	6430	NAVD88 height (ftUS)
LD36631495.las	NAD83(2011) / Colorado North (ftUS)	6430	NAVD88 height (ftUS)
LD36631498.las	NAD83(2011) / Colorado North (ftUS)	6430	NAVD88 height (ftUS)
LD36631501.las	NAD83(2011) / Colorado North (ftUS)	6430	NAVD88 height (ftUS)
LD36631504.las	NAD83(2011) / Colorado North (ftUS)	6430	NAVD88 height (ftUS)
LD36631507.las	NAD83(2011) / Colorado North (ftUS)	6430	NAVD88 height (ftUS)
LD36631510.las	NAD83(2011) / Colorado North (ftUS)	6430	NAVD88 height (ftUS)
LD36631513.las	NAD83(2011) / Colorado North (ftUS)	6430	NAVD88 height (ftUS)
LD36631516.las	NAD83(2011) / Colorado North (ftUS)	6430	NAVD88 height (ftUS)
LD36631519.las	NAD83(2011) / Colorado North (ftUS)	6430	NAVD88 height (ftUS)
LD36631522.las	NAD83(2011) / Colorado North (ftUS)	6430	NAVD88 height (ftUS)
LD36631525.las	NAD83(2011) / Colorado North (ftUS)	6430	NAVD88 height (ftUS)
LD36631528.las	NAD83(2011) / Colorado North (ftUS)	6430	NAVD88 height (ftUS)
LD36631531.las	NAD83(2011) / Colorado North (ftUS)	6430	NAVD88 height (ftUS)
LD36631534.las	NAD83(2011) / Colorado North (ftUS)	6430	NAVD88 height (ftUS)

DPH-5 Report on Coordinate Reference System - continued

File	Horizontal CRS	EPSG Code	Vertical CRS
LD36631537.las	NAD83(2011) / Colorado North (ftUS)	6430	NAVD88 height (ftUS)
LD36631540.las	NAD83(2011) / Colorado North (ftUS)	6430	NAVD88 height (ftUS)
LD36631543.las	NAD83(2011) / Colorado North (ftUS)	6430	NAVD88 height (ftUS)
LD36631546.las	NAD83(2011) / Colorado North (ftUS)	6430	NAVD88 height (ftUS)
LD36631549.las	NAD83(2011) / Colorado North (ftUS)	6430	NAVD88 height (ftUS)
LD36631552.las	NAD83(2011) / Colorado North (ftUS)	6430	NAVD88 height (ftUS)
LD36631555.las	NAD83(2011) / Colorado North (ftUS)	6430	NAVD88 height (ftUS)
LD36631558.las	NAD83(2011) / Colorado North (ftUS)	6430	NAVD88 height (ftUS)
LD36631561.las	NAD83(2011) / Colorado North (ftUS)	6430	NAVD88 height (ftUS)
LD36631564.las	NAD83(2011) / Colorado North (ftUS)	6430	NAVD88 height (ftUS)
LD36631567.las	NAD83(2011) / Colorado North (ftUS)	6430	NAVD88 height (ftUS)
LD36631570.las	NAD83(2011) / Colorado North (ftUS)	6430	NAVD88 height (ftUS)
LD36631573.las	NAD83(2011) / Colorado North (ftUS)	6430	NAVD88 height (ftUS)
LD36631576.las	NAD83(2011) / Colorado North (ftUS)	6430	NAVD88 height (ftUS)
LD36631579.las	NAD83(2011) / Colorado North (ftUS)	6430	NAVD88 height (ftUS)
LD36631582.las	NAD83(2011) / Colorado North (ftUS)	6430	NAVD88 height (ftUS)
LD36631585.las	NAD83(2011) / Colorado North (ftUS)	6430	NAVD88 height (ftUS)
LD36631588.las	NAD83(2011) / Colorado North (ftUS)	6430	NAVD88 height (ftUS)
LD36631591.las	NAD83(2011) / Colorado North (ftUS)	6430	NAVD88 height (ftUS)
LD36631594.las	NAD83(2011) / Colorado North (ftUS)	6430	NAVD88 height (ftUS)
LD36631597.las	NAD83(2011) / Colorado North (ftUS)	6430	NAVD88 height (ftUS)
LD36631600.las	NAD83(2011) / Colorado North (ftUS)	6430	NAVD88 height (ftUS)
LD36631603.las	NAD83(2011) / Colorado North (ftUS)	6430	NAVD88 height (ftUS)
LD36631606.las	NAD83(2011) / Colorado North (ftUS)	6430	NAVD88 height (ftUS)
LD36631609.las	NAD83(2011) / Colorado North (ftUS)	6430	NAVD88 height (ftUS)
LD36631612.las	NAD83(2011) / Colorado North (ftUS)	6430	NAVD88 height (ftUS)
LD36631615.las	NAD83(2011) / Colorado North (ftUS)	6430	NAVD88 height (ftUS)
LD36661339.las	NAD83(2011) / Colorado North (ftUS)	6430	NAVD88 height (ftUS)
LD36661342.las	NAD83(2011) / Colorado North (ftUS)	6430	NAVD88 height (ftUS)
LD36661345.las	NAD83(2011) / Colorado North (ftUS)	6430	NAVD88 height (ftUS)
LD36661348.las	NAD83(2011) / Colorado North (ftUS)	6430	NAVD88 height (ftUS)
LD36661351.las	NAD83(2011) / Colorado North (ftUS)	6430	NAVD88 height (ftUS)

DPH-5 Report on Coordinate Reference System - continued

File	Horizontal CRS	EPSG Code	Vertical CRS
LD36661354.las	NAD83(2011) / Colorado North (ftUS)	6430	NAVD88 height (ftUS)
LD36661357.las	NAD83(2011) / Colorado North (ftUS)	6430	NAVD88 height (ftUS)
LD36661360.las	NAD83(2011) / Colorado North (ftUS)	6430	NAVD88 height (ftUS)
LD36661363.las	NAD83(2011) / Colorado North (ftUS)	6430	NAVD88 height (ftUS)
LD36661366.las	NAD83(2011) / Colorado North (ftUS)	6430	NAVD88 height (ftUS)
LD36661369.las	NAD83(2011) / Colorado North (ftUS)	6430	NAVD88 height (ftUS)
LD36661372.las	NAD83(2011) / Colorado North (ftUS)	6430	NAVD88 height (ftUS)
LD36661375.las	NAD83(2011) / Colorado North (ftUS)	6430	NAVD88 height (ftUS)
LD36661378.las	NAD83(2011) / Colorado North (ftUS)	6430	NAVD88 height (ftUS)
LD36661381.las	NAD83(2011) / Colorado North (ftUS)	6430	NAVD88 height (ftUS)
LD36661384.las	NAD83(2011) / Colorado North (ftUS)	6430	NAVD88 height (ftUS)
LD36661387.las	NAD83(2011) / Colorado North (ftUS)	6430	NAVD88 height (ftUS)
LD36661390.las	NAD83(2011) / Colorado North (ftUS)	6430	NAVD88 height (ftUS)
LD36661393.las	NAD83(2011) / Colorado North (ftUS)	6430	NAVD88 height (ftUS)
LD36661396.las	NAD83(2011) / Colorado North (ftUS)	6430	NAVD88 height (ftUS)
LD36661399.las	NAD83(2011) / Colorado North (ftUS)	6430	NAVD88 height (ftUS)
LD36661402.las	NAD83(2011) / Colorado North (ftUS)	6430	NAVD88 height (ftUS)
LD36661405.las	NAD83(2011) / Colorado North (ftUS)	6430	NAVD88 height (ftUS)
LD36661408.las	NAD83(2011) / Colorado North (ftUS)	6430	NAVD88 height (ftUS)
LD36661411.las	NAD83(2011) / Colorado North (ftUS)	6430	NAVD88 height (ftUS)
LD36661414.las	NAD83(2011) / Colorado North (ftUS)	6430	NAVD88 height (ftUS)
LD36661417.las	NAD83(2011) / Colorado North (ftUS)	6430	NAVD88 height (ftUS)
LD36661420.las	NAD83(2011) / Colorado North (ftUS)	6430	NAVD88 height (ftUS)
LD36661423.las	NAD83(2011) / Colorado North (ftUS)	6430	NAVD88 height (ftUS)
LD36661426.las	NAD83(2011) / Colorado North (ftUS)	6430	NAVD88 height (ftUS)
LD36661429.las	NAD83(2011) / Colorado North (ftUS)	6430	NAVD88 height (ftUS)
LD36661432.las	NAD83(2011) / Colorado North (ftUS)	6430	NAVD88 height (ftUS)
LD36661435.las	NAD83(2011) / Colorado North (ftUS)	6430	NAVD88 height (ftUS)
LD36661438.las	NAD83(2011) / Colorado North (ftUS)	6430	NAVD88 height (ftUS)
LD36661441.las	NAD83(2011) / Colorado North (ftUS)	6430	NAVD88 height (ftUS)
LD36661444.las	NAD83(2011) / Colorado North (ftUS)	6430	NAVD88 height (ftUS)
LD36661447.las	NAD83(2011) / Colorado North (ftUS)	6430	NAVD88 height (ftUS)

DPH-5 Report on Coordinate Reference System - continued

File	Horizontal CRS	EPSG Code	Vertical CRS
LD36661450.las	NAD83(2011) / Colorado North (ftUS)	6430	NAVD88 height (ftUS)
LD36661453.las	NAD83(2011) / Colorado North (ftUS)	6430	NAVD88 height (ftUS)
LD36661456.las	NAD83(2011) / Colorado North (ftUS)	6430	NAVD88 height (ftUS)
LD36661459.las	NAD83(2011) / Colorado North (ftUS)	6430	NAVD88 height (ftUS)
LD36661462.las	NAD83(2011) / Colorado North (ftUS)	6430	NAVD88 height (ftUS)
LD36661465.las	NAD83(2011) / Colorado North (ftUS)	6430	NAVD88 height (ftUS)
LD36661468.las	NAD83(2011) / Colorado North (ftUS)	6430	NAVD88 height (ftUS)
LD36661471.las	NAD83(2011) / Colorado North (ftUS)	6430	NAVD88 height (ftUS)
LD36661474.las	NAD83(2011) / Colorado North (ftUS)	6430	NAVD88 height (ftUS)
LD36661477.las	NAD83(2011) / Colorado North (ftUS)	6430	NAVD88 height (ftUS)
LD36661480.las	NAD83(2011) / Colorado North (ftUS)	6430	NAVD88 height (ftUS)
LD36661483.las	NAD83(2011) / Colorado North (ftUS)	6430	NAVD88 height (ftUS)
LD36661486.las	NAD83(2011) / Colorado North (ftUS)	6430	NAVD88 height (ftUS)
LD36661489.las	NAD83(2011) / Colorado North (ftUS)	6430	NAVD88 height (ftUS)
LD36661492.las	NAD83(2011) / Colorado North (ftUS)	6430	NAVD88 height (ftUS)
LD36661495.las	NAD83(2011) / Colorado North (ftUS)	6430	NAVD88 height (ftUS)
LD36661498.las	NAD83(2011) / Colorado North (ftUS)	6430	NAVD88 height (ftUS)
LD36661501.las	NAD83(2011) / Colorado North (ftUS)	6430	NAVD88 height (ftUS)
LD36661504.las	NAD83(2011) / Colorado North (ftUS)	6430	NAVD88 height (ftUS)
LD36661507.las	NAD83(2011) / Colorado North (ftUS)	6430	NAVD88 height (ftUS)
LD36661510.las	NAD83(2011) / Colorado North (ftUS)	6430	NAVD88 height (ftUS)
LD36661513.las	NAD83(2011) / Colorado North (ftUS)	6430	NAVD88 height (ftUS)
LD36661516.las	NAD83(2011) / Colorado North (ftUS)	6430	NAVD88 height (ftUS)
LD36661519.las	NAD83(2011) / Colorado North (ftUS)	6430	NAVD88 height (ftUS)
LD36661522.las	NAD83(2011) / Colorado North (ftUS)	6430	NAVD88 height (ftUS)
LD36661525.las	NAD83(2011) / Colorado North (ftUS)	6430	NAVD88 height (ftUS)
LD36661528.las	NAD83(2011) / Colorado North (ftUS)	6430	NAVD88 height (ftUS)
LD36661531.las	NAD83(2011) / Colorado North (ftUS)	6430	NAVD88 height (ftUS)
LD36661534.las	NAD83(2011) / Colorado North (ftUS)	6430	NAVD88 height (ftUS)
LD36661537.las	NAD83(2011) / Colorado North (ftUS)	6430	NAVD88 height (ftUS)
LD36661540.las	NAD83(2011) / Colorado North (ftUS)	6430	NAVD88 height (ftUS)
LD36661543.las	NAD83(2011) / Colorado North (ftUS)	6430	NAVD88 height (ftUS)

DPH-5 Report on Coordinate Reference System - continued

File	Horizontal CRS	EPSG Code	Vertical CRS
LD36661546.las	NAD83(2011) / Colorado North (ftUS)	6430	NAVD88 height (ftUS)
LD36661549.las	NAD83(2011) / Colorado North (ftUS)	6430	NAVD88 height (ftUS)
LD36661552.las	NAD83(2011) / Colorado North (ftUS)	6430	NAVD88 height (ftUS)
LD36661555.las	NAD83(2011) / Colorado North (ftUS)	6430	NAVD88 height (ftUS)
LD36661558.las	NAD83(2011) / Colorado North (ftUS)	6430	NAVD88 height (ftUS)
LD36661561.las	NAD83(2011) / Colorado North (ftUS)	6430	NAVD88 height (ftUS)
LD36661564.las	NAD83(2011) / Colorado North (ftUS)	6430	NAVD88 height (ftUS)
LD36661567.las	NAD83(2011) / Colorado North (ftUS)	6430	NAVD88 height (ftUS)
LD36661570.las	NAD83(2011) / Colorado North (ftUS)	6430	NAVD88 height (ftUS)
LD36661573.las	NAD83(2011) / Colorado North (ftUS)	6430	NAVD88 height (ftUS)
LD36661576.las	NAD83(2011) / Colorado North (ftUS)	6430	NAVD88 height (ftUS)
LD36661579.las	NAD83(2011) / Colorado North (ftUS)	6430	NAVD88 height (ftUS)
LD36661582.las	NAD83(2011) / Colorado North (ftUS)	6430	NAVD88 height (ftUS)
LD36661585.las	NAD83(2011) / Colorado North (ftUS)	6430	NAVD88 height (ftUS)
LD36661588.las	NAD83(2011) / Colorado North (ftUS)	6430	NAVD88 height (ftUS)
LD36661591.las	NAD83(2011) / Colorado North (ftUS)	6430	NAVD88 height (ftUS)
LD36661594.las	NAD83(2011) / Colorado North (ftUS)	6430	NAVD88 height (ftUS)
LD36661597.las	NAD83(2011) / Colorado North (ftUS)	6430	NAVD88 height (ftUS)
LD36661600.las	NAD83(2011) / Colorado North (ftUS)	6430	NAVD88 height (ftUS)
LD36661603.las	NAD83(2011) / Colorado North (ftUS)	6430	NAVD88 height (ftUS)
LD36661606.las	NAD83(2011) / Colorado North (ftUS)	6430	NAVD88 height (ftUS)
LD36661609.las	NAD83(2011) / Colorado North (ftUS)	6430	NAVD88 height (ftUS)
LD36661612.las	NAD83(2011) / Colorado North (ftUS)	6430	NAVD88 height (ftUS)
LD36661615.las	NAD83(2011) / Colorado North (ftUS)	6430	NAVD88 height (ftUS)
LD36691339.las	NAD83(2011) / Colorado North (ftUS)	6430	NAVD88 height (ftUS)
LD36691342.las	NAD83(2011) / Colorado North (ftUS)	6430	NAVD88 height (ftUS)
LD36691345.las	NAD83(2011) / Colorado North (ftUS)	6430	NAVD88 height (ftUS)
LD36691348.las	NAD83(2011) / Colorado North (ftUS)	6430	NAVD88 height (ftUS)
LD36691351.las	NAD83(2011) / Colorado North (ftUS)	6430	NAVD88 height (ftUS)
LD36691354.las	NAD83(2011) / Colorado North (ftUS)	6430	NAVD88 height (ftUS)
LD36691357.las	NAD83(2011) / Colorado North (ftUS)	6430	NAVD88 height (ftUS)
LD36691360.las	NAD83(2011) / Colorado North (ftUS)	6430	NAVD88 height (ftUS)

DPH-5 Report on Coordinate Reference System

- continued

File	Horizontal CRS	EPSG Code	Vertical CRS
LD36691363.las	NAD83(2011) / Colorado North (ftUS)	6430	NAVD88 height (ftUS)
LD36691366.las	NAD83(2011) / Colorado North (ftUS)	6430	NAVD88 height (ftUS)
LD36691369.las	NAD83(2011) / Colorado North (ftUS)	6430	NAVD88 height (ftUS)
LD36691372.las	NAD83(2011) / Colorado North (ftUS)	6430	NAVD88 height (ftUS)
LD36691375.las	NAD83(2011) / Colorado North (ftUS)	6430	NAVD88 height (ftUS)
LD36691378.las	NAD83(2011) / Colorado North (ftUS)	6430	NAVD88 height (ftUS)
LD36691381.las	NAD83(2011) / Colorado North (ftUS)	6430	NAVD88 height (ftUS)
LD36691384.las	NAD83(2011) / Colorado North (ftUS)	6430	NAVD88 height (ftUS)
LD36691387.las	NAD83(2011) / Colorado North (ftUS)	6430	NAVD88 height (ftUS)
LD36691390.las	NAD83(2011) / Colorado North (ftUS)	6430	NAVD88 height (ftUS)
LD36691393.las	NAD83(2011) / Colorado North (ftUS)	6430	NAVD88 height (ftUS)
LD36691396.las	NAD83(2011) / Colorado North (ftUS)	6430	NAVD88 height (ftUS)
LD36691399.las	NAD83(2011) / Colorado North (ftUS)	6430	NAVD88 height (ftUS)
LD36691402.las	NAD83(2011) / Colorado North (ftUS)	6430	NAVD88 height (ftUS)
LD36691405.las	NAD83(2011) / Colorado North (ftUS)	6430	NAVD88 height (ftUS)
LD36691408.las	NAD83(2011) / Colorado North (ftUS)	6430	NAVD88 height (ftUS)
LD36691411.las	NAD83(2011) / Colorado North (ftUS)	6430	NAVD88 height (ftUS)
LD36691414.las	NAD83(2011) / Colorado North (ftUS)	6430	NAVD88 height (ftUS)
LD36691417.las	NAD83(2011) / Colorado North (ftUS)	6430	NAVD88 height (ftUS)
LD36691420.las	NAD83(2011) / Colorado North (ftUS)	6430	NAVD88 height (ftUS)
LD36691423.las	NAD83(2011) / Colorado North (ftUS)	6430	NAVD88 height (ftUS)
LD36691426.las	NAD83(2011) / Colorado North (ftUS)	6430	NAVD88 height (ftUS)
LD36691429.las	NAD83(2011) / Colorado North (ftUS)	6430	NAVD88 height (ftUS)
LD36691432.las	NAD83(2011) / Colorado North (ftUS)	6430	NAVD88 height (ftUS)
LD36691435.las	NAD83(2011) / Colorado North (ftUS)	6430	NAVD88 height (ftUS)
LD36691438.las	NAD83(2011) / Colorado North (ftUS)	6430	NAVD88 height (ftUS)
LD36691441.las	NAD83(2011) / Colorado North (ftUS)	6430	NAVD88 height (ftUS)
LD36691444.las	NAD83(2011) / Colorado North (ftUS)	6430	NAVD88 height (ftUS)
LD36691447.las	NAD83(2011) / Colorado North (ftUS)	6430	NAVD88 height (ftUS)
LD36691450.las	NAD83(2011) / Colorado North (ftUS)	6430	NAVD88 height (ftUS)
LD36691453.las	NAD83(2011) / Colorado North (ftUS)	6430	NAVD88 height (ftUS)
LD36691456.las	NAD83(2011) / Colorado North (ftUS)	6430	NAVD88 height (ftUS)

DPH-5 Report on Coordinate Reference System

- continued

File	Horizontal CRS	EPSG Code	Vertical CRS
LD36691459.las	NAD83(2011) / Colorado North (ftUS)	6430	NAVD88 height (ftUS)
LD36691462.las	NAD83(2011) / Colorado North (ftUS)	6430	NAVD88 height (ftUS)
LD36691465.las	NAD83(2011) / Colorado North (ftUS)	6430	NAVD88 height (ftUS)
LD36691468.las	NAD83(2011) / Colorado North (ftUS)	6430	NAVD88 height (ftUS)
LD36691471.las	NAD83(2011) / Colorado North (ftUS)	6430	NAVD88 height (ftUS)
LD36691474.las	NAD83(2011) / Colorado North (ftUS)	6430	NAVD88 height (ftUS)
LD36691477.las	NAD83(2011) / Colorado North (ftUS)	6430	NAVD88 height (ftUS)
LD36691480.las	NAD83(2011) / Colorado North (ftUS)	6430	NAVD88 height (ftUS)
LD36691483.las	NAD83(2011) / Colorado North (ftUS)	6430	NAVD88 height (ftUS)
LD36691486.las	NAD83(2011) / Colorado North (ftUS)	6430	NAVD88 height (ftUS)
LD36691489.las	NAD83(2011) / Colorado North (ftUS)	6430	NAVD88 height (ftUS)
LD36691492.las	NAD83(2011) / Colorado North (ftUS)	6430	NAVD88 height (ftUS)
LD36691495.las	NAD83(2011) / Colorado North (ftUS)	6430	NAVD88 height (ftUS)
LD36691498.las	NAD83(2011) / Colorado North (ftUS)	6430	NAVD88 height (ftUS)
LD36691501.las	NAD83(2011) / Colorado North (ftUS)	6430	NAVD88 height (ftUS)
LD36691504.las	NAD83(2011) / Colorado North (ftUS)	6430	NAVD88 height (ftUS)
LD36691507.las	NAD83(2011) / Colorado North (ftUS)	6430	NAVD88 height (ftUS)
LD36691510.las	NAD83(2011) / Colorado North (ftUS)	6430	NAVD88 height (ftUS)
LD36691513.las	NAD83(2011) / Colorado North (ftUS)	6430	NAVD88 height (ftUS)
LD36691516.las	NAD83(2011) / Colorado North (ftUS)	6430	NAVD88 height (ftUS)
LD36691519.las	NAD83(2011) / Colorado North (ftUS)	6430	NAVD88 height (ftUS)
LD36691522.las	NAD83(2011) / Colorado North (ftUS)	6430	NAVD88 height (ftUS)
LD36691525.las	NAD83(2011) / Colorado North (ftUS)	6430	NAVD88 height (ftUS)
LD36691528.las	NAD83(2011) / Colorado North (ftUS)	6430	NAVD88 height (ftUS)
LD36691531.las	NAD83(2011) / Colorado North (ftUS)	6430	NAVD88 height (ftUS)
LD36691534.las	NAD83(2011) / Colorado North (ftUS)	6430	NAVD88 height (ftUS)
LD36691537.las	NAD83(2011) / Colorado North (ftUS)	6430	NAVD88 height (ftUS)
LD36691540.las	NAD83(2011) / Colorado North (ftUS)	6430	NAVD88 height (ftUS)
LD36691543.las	NAD83(2011) / Colorado North (ftUS)	6430	NAVD88 height (ftUS)
LD36691546.las	NAD83(2011) / Colorado North (ftUS)	6430	NAVD88 height (ftUS)
LD36691549.las	NAD83(2011) / Colorado North (ftUS)	6430	NAVD88 height (ftUS)
LD36691552.las	NAD83(2011) / Colorado North (ftUS)	6430	NAVD88 height (ftUS)

DPH-5 Report on Coordinate Reference System - continued

File	Horizontal CRS	EPSG Code	Vertical CRS
LD36691555.las	NAD83(2011) / Colorado North (ftUS)	6430	NAVD88 height (ftUS)
LD36691558.las	NAD83(2011) / Colorado North (ftUS)	6430	NAVD88 height (ftUS)
LD36691561.las	NAD83(2011) / Colorado North (ftUS)	6430	NAVD88 height (ftUS)
LD36691564.las	NAD83(2011) / Colorado North (ftUS)	6430	NAVD88 height (ftUS)
LD36691567.las	NAD83(2011) / Colorado North (ftUS)	6430	NAVD88 height (ftUS)
LD36691570.las	NAD83(2011) / Colorado North (ftUS)	6430	NAVD88 height (ftUS)
LD36691573.las	NAD83(2011) / Colorado North (ftUS)	6430	NAVD88 height (ftUS)
LD36691576.las	NAD83(2011) / Colorado North (ftUS)	6430	NAVD88 height (ftUS)
LD36691579.las	NAD83(2011) / Colorado North (ftUS)	6430	NAVD88 height (ftUS)
LD36691582.las	NAD83(2011) / Colorado North (ftUS)	6430	NAVD88 height (ftUS)
LD36691585.las	NAD83(2011) / Colorado North (ftUS)	6430	NAVD88 height (ftUS)
LD36691588.las	NAD83(2011) / Colorado North (ftUS)	6430	NAVD88 height (ftUS)
LD36691591.las	NAD83(2011) / Colorado North (ftUS)	6430	NAVD88 height (ftUS)
LD36691594.las	NAD83(2011) / Colorado North (ftUS)	6430	NAVD88 height (ftUS)
LD36691597.las	NAD83(2011) / Colorado North (ftUS)	6430	NAVD88 height (ftUS)
LD36691600.las	NAD83(2011) / Colorado North (ftUS)	6430	NAVD88 height (ftUS)
LD36691603.las	NAD83(2011) / Colorado North (ftUS)	6430	NAVD88 height (ftUS)
LD36691606.las	NAD83(2011) / Colorado North (ftUS)	6430	NAVD88 height (ftUS)
LD36691609.las	NAD83(2011) / Colorado North (ftUS)	6430	NAVD88 height (ftUS)
LD36691612.las	NAD83(2011) / Colorado North (ftUS)	6430	NAVD88 height (ftUS)
LD36691615.las	NAD83(2011) / Colorado North (ftUS)	6430	NAVD88 height (ftUS)
LD36721339.las	NAD83(2011) / Colorado North (ftUS)	6430	NAVD88 height (ftUS)
LD36721342.las	NAD83(2011) / Colorado North (ftUS)	6430	NAVD88 height (ftUS)
LD36721345.las	NAD83(2011) / Colorado North (ftUS)	6430	NAVD88 height (ftUS)
LD36721348.las	NAD83(2011) / Colorado North (ftUS)	6430	NAVD88 height (ftUS)
LD36721351.las	NAD83(2011) / Colorado North (ftUS)	6430	NAVD88 height (ftUS)
LD36721354.las	NAD83(2011) / Colorado North (ftUS)	6430	NAVD88 height (ftUS)
LD36721357.las	NAD83(2011) / Colorado North (ftUS)	6430	NAVD88 height (ftUS)
LD36721360.las	NAD83(2011) / Colorado North (ftUS)	6430	NAVD88 height (ftUS)
LD36721363.las	NAD83(2011) / Colorado North (ftUS)	6430	NAVD88 height (ftUS)
LD36721366.las	NAD83(2011) / Colorado North (ftUS)	6430	NAVD88 height (ftUS)
LD36721369.las	NAD83(2011) / Colorado North (ftUS)	6430	NAVD88 height (ftUS)

DPH-5 Report on Coordinate Reference System - continued

File	Horizontal CRS	EPSG Code	Vertical CRS
LD36721372.las	NAD83(2011) / Colorado North (ftUS)	6430	NAVD88 height (ftUS)
LD36721375.las	NAD83(2011) / Colorado North (ftUS)	6430	NAVD88 height (ftUS)
LD36721378.las	NAD83(2011) / Colorado North (ftUS)	6430	NAVD88 height (ftUS)
LD36721381.las	NAD83(2011) / Colorado North (ftUS)	6430	NAVD88 height (ftUS)
LD36721384.las	NAD83(2011) / Colorado North (ftUS)	6430	NAVD88 height (ftUS)
LD36721387.las	NAD83(2011) / Colorado North (ftUS)	6430	NAVD88 height (ftUS)
LD36721390.las	NAD83(2011) / Colorado North (ftUS)	6430	NAVD88 height (ftUS)
LD36721393.las	NAD83(2011) / Colorado North (ftUS)	6430	NAVD88 height (ftUS)
LD36721396.las	NAD83(2011) / Colorado North (ftUS)	6430	NAVD88 height (ftUS)
LD36721399.las	NAD83(2011) / Colorado North (ftUS)	6430	NAVD88 height (ftUS)
LD36721402.las	NAD83(2011) / Colorado North (ftUS)	6430	NAVD88 height (ftUS)
LD36721405.las	NAD83(2011) / Colorado North (ftUS)	6430	NAVD88 height (ftUS)
LD36721408.las	NAD83(2011) / Colorado North (ftUS)	6430	NAVD88 height (ftUS)
LD36721411.las	NAD83(2011) / Colorado North (ftUS)	6430	NAVD88 height (ftUS)
LD36721414.las	NAD83(2011) / Colorado North (ftUS)	6430	NAVD88 height (ftUS)
LD36721417.las	NAD83(2011) / Colorado North (ftUS)	6430	NAVD88 height (ftUS)
LD36721420.las	NAD83(2011) / Colorado North (ftUS)	6430	NAVD88 height (ftUS)
LD36721423.las	NAD83(2011) / Colorado North (ftUS)	6430	NAVD88 height (ftUS)
LD36721426.las	NAD83(2011) / Colorado North (ftUS)	6430	NAVD88 height (ftUS)
LD36721429.las	NAD83(2011) / Colorado North (ftUS)	6430	NAVD88 height (ftUS)
LD36721432.las	NAD83(2011) / Colorado North (ftUS)	6430	NAVD88 height (ftUS)
LD36721435.las	NAD83(2011) / Colorado North (ftUS)	6430	NAVD88 height (ftUS)
LD36721438.las	NAD83(2011) / Colorado North (ftUS)	6430	NAVD88 height (ftUS)
LD36721441.las	NAD83(2011) / Colorado North (ftUS)	6430	NAVD88 height (ftUS)
LD36721444.las	NAD83(2011) / Colorado North (ftUS)	6430	NAVD88 height (ftUS)
LD36721447.las	NAD83(2011) / Colorado North (ftUS)	6430	NAVD88 height (ftUS)
LD36721450.las	NAD83(2011) / Colorado North (ftUS)	6430	NAVD88 height (ftUS)
LD36721453.las	NAD83(2011) / Colorado North (ftUS)	6430	NAVD88 height (ftUS)
LD36721456.las	NAD83(2011) / Colorado North (ftUS)	6430	NAVD88 height (ftUS)
LD36721459.las	NAD83(2011) / Colorado North (ftUS)	6430	NAVD88 height (ftUS)
LD36721462.las	NAD83(2011) / Colorado North (ftUS)	6430	NAVD88 height (ftUS)
LD36721465.las	NAD83(2011) / Colorado North (ftUS)	6430	NAVD88 height (ftUS)

DPH-5 Report on Coordinate Reference System - continued

File	Horizontal CRS	EPSG Code	Vertical CRS
LD36721468.las	NAD83(2011) / Colorado North (ftUS)	6430	NAVD88 height (ftUS)
LD36721471.las	NAD83(2011) / Colorado North (ftUS)	6430	NAVD88 height (ftUS)
LD36721474.las	NAD83(2011) / Colorado North (ftUS)	6430	NAVD88 height (ftUS)
LD36721477.las	NAD83(2011) / Colorado North (ftUS)	6430	NAVD88 height (ftUS)
LD36721480.las	NAD83(2011) / Colorado North (ftUS)	6430	NAVD88 height (ftUS)
LD36721483.las	NAD83(2011) / Colorado North (ftUS)	6430	NAVD88 height (ftUS)
LD36721486.las	NAD83(2011) / Colorado North (ftUS)	6430	NAVD88 height (ftUS)
LD36721489.las	NAD83(2011) / Colorado North (ftUS)	6430	NAVD88 height (ftUS)
LD36721492.las	NAD83(2011) / Colorado North (ftUS)	6430	NAVD88 height (ftUS)
LD36721495.las	NAD83(2011) / Colorado North (ftUS)	6430	NAVD88 height (ftUS)
LD36721498.las	NAD83(2011) / Colorado North (ftUS)	6430	NAVD88 height (ftUS)
LD36721501.las	NAD83(2011) / Colorado North (ftUS)	6430	NAVD88 height (ftUS)
LD36721504.las	NAD83(2011) / Colorado North (ftUS)	6430	NAVD88 height (ftUS)
LD36721507.las	NAD83(2011) / Colorado North (ftUS)	6430	NAVD88 height (ftUS)
LD36721510.las	NAD83(2011) / Colorado North (ftUS)	6430	NAVD88 height (ftUS)
LD36721513.las	NAD83(2011) / Colorado North (ftUS)	6430	NAVD88 height (ftUS)
LD36721516.las	NAD83(2011) / Colorado North (ftUS)	6430	NAVD88 height (ftUS)
LD36721519.las	NAD83(2011) / Colorado North (ftUS)	6430	NAVD88 height (ftUS)
LD36721522.las	NAD83(2011) / Colorado North (ftUS)	6430	NAVD88 height (ftUS)
LD36721525.las	NAD83(2011) / Colorado North (ftUS)	6430	NAVD88 height (ftUS)
LD36721528.las	NAD83(2011) / Colorado North (ftUS)	6430	NAVD88 height (ftUS)
LD36721531.las	NAD83(2011) / Colorado North (ftUS)	6430	NAVD88 height (ftUS)
LD36721534.las	NAD83(2011) / Colorado North (ftUS)	6430	NAVD88 height (ftUS)
LD36721537.las	NAD83(2011) / Colorado North (ftUS)	6430	NAVD88 height (ftUS)
LD36721540.las	NAD83(2011) / Colorado North (ftUS)	6430	NAVD88 height (ftUS)
LD36721543.las	NAD83(2011) / Colorado North (ftUS)	6430	NAVD88 height (ftUS)
LD36721546.las	NAD83(2011) / Colorado North (ftUS)	6430	NAVD88 height (ftUS)
LD36721549.las	NAD83(2011) / Colorado North (ftUS)	6430	NAVD88 height (ftUS)
LD36721552.las	NAD83(2011) / Colorado North (ftUS)	6430	NAVD88 height (ftUS)
LD36721555.las	NAD83(2011) / Colorado North (ftUS)	6430	NAVD88 height (ftUS)
LD36721558.las	NAD83(2011) / Colorado North (ftUS)	6430	NAVD88 height (ftUS)
LD36721561.las	NAD83(2011) / Colorado North (ftUS)	6430	NAVD88 height (ftUS)

DPH-5 Report on Coordinate Reference System - continued

File	Horizontal CRS	EPSG Code	Vertical CRS
LD36721564.las	NAD83(2011) / Colorado North (ftUS)	6430	NAVD88 height (ftUS)
LD36721567.las	NAD83(2011) / Colorado North (ftUS)	6430	NAVD88 height (ftUS)
LD36721570.las	NAD83(2011) / Colorado North (ftUS)	6430	NAVD88 height (ftUS)
LD36721573.las	NAD83(2011) / Colorado North (ftUS)	6430	NAVD88 height (ftUS)
LD36721576.las	NAD83(2011) / Colorado North (ftUS)	6430	NAVD88 height (ftUS)
LD36721579.las	NAD83(2011) / Colorado North (ftUS)	6430	NAVD88 height (ftUS)
LD36721582.las	NAD83(2011) / Colorado North (ftUS)	6430	NAVD88 height (ftUS)
LD36721585.las	NAD83(2011) / Colorado North (ftUS)	6430	NAVD88 height (ftUS)
LD36721588.las	NAD83(2011) / Colorado North (ftUS)	6430	NAVD88 height (ftUS)
LD36721591.las	NAD83(2011) / Colorado North (ftUS)	6430	NAVD88 height (ftUS)
LD36721594.las	NAD83(2011) / Colorado North (ftUS)	6430	NAVD88 height (ftUS)
LD36721597.las	NAD83(2011) / Colorado North (ftUS)	6430	NAVD88 height (ftUS)
LD36721600.las	NAD83(2011) / Colorado North (ftUS)	6430	NAVD88 height (ftUS)
LD36721603.las	NAD83(2011) / Colorado North (ftUS)	6430	NAVD88 height (ftUS)
LD36721606.las	NAD83(2011) / Colorado North (ftUS)	6430	NAVD88 height (ftUS)
LD36721609.las	NAD83(2011) / Colorado North (ftUS)	6430	NAVD88 height (ftUS)
LD36721612.las	NAD83(2011) / Colorado North (ftUS)	6430	NAVD88 height (ftUS)
LD36721615.las	NAD83(2011) / Colorado North (ftUS)	6430	NAVD88 height (ftUS)
LD36751339.las	NAD83(2011) / Colorado North (ftUS)	6430	NAVD88 height (ftUS)
LD36751342.las	NAD83(2011) / Colorado North (ftUS)	6430	NAVD88 height (ftUS)
LD36751345.las	NAD83(2011) / Colorado North (ftUS)	6430	NAVD88 height (ftUS)
LD36751348.las	NAD83(2011) / Colorado North (ftUS)	6430	NAVD88 height (ftUS)
LD36751351.las	NAD83(2011) / Colorado North (ftUS)	6430	NAVD88 height (ftUS)
LD36751354.las	NAD83(2011) / Colorado North (ftUS)	6430	NAVD88 height (ftUS)
LD36751357.las	NAD83(2011) / Colorado North (ftUS)	6430	NAVD88 height (ftUS)
LD36751360.las	NAD83(2011) / Colorado North (ftUS)	6430	NAVD88 height (ftUS)
LD36751363.las	NAD83(2011) / Colorado North (ftUS)	6430	NAVD88 height (ftUS)
LD36751366.las	NAD83(2011) / Colorado North (ftUS)	6430	NAVD88 height (ftUS)
LD36751369.las	NAD83(2011) / Colorado North (ftUS)	6430	NAVD88 height (ftUS)
LD36751372.las	NAD83(2011) / Colorado North (ftUS)	6430	NAVD88 height (ftUS)
LD36751375.las	NAD83(2011) / Colorado North (ftUS)	6430	NAVD88 height (ftUS)
LD36751378.las	NAD83(2011) / Colorado North (ftUS)	6430	NAVD88 height (ftUS)

DPH-5 Report on Coordinate Reference System - continued

File	Horizontal CRS	EPSG Code	Vertical CRS
LD36751381.las	NAD83(2011) / Colorado North (ftUS)	6430	NAVD88 height (ftUS)
LD36751384.las	NAD83(2011) / Colorado North (ftUS)	6430	NAVD88 height (ftUS)
LD36751387.las	NAD83(2011) / Colorado North (ftUS)	6430	NAVD88 height (ftUS)
LD36751390.las	NAD83(2011) / Colorado North (ftUS)	6430	NAVD88 height (ftUS)
LD36751393.las	NAD83(2011) / Colorado North (ftUS)	6430	NAVD88 height (ftUS)
LD36751396.las	NAD83(2011) / Colorado North (ftUS)	6430	NAVD88 height (ftUS)
LD36751399.las	NAD83(2011) / Colorado North (ftUS)	6430	NAVD88 height (ftUS)
LD36751402.las	NAD83(2011) / Colorado North (ftUS)	6430	NAVD88 height (ftUS)
LD36751405.las	NAD83(2011) / Colorado North (ftUS)	6430	NAVD88 height (ftUS)
LD36751408.las	NAD83(2011) / Colorado North (ftUS)	6430	NAVD88 height (ftUS)
LD36751411.las	NAD83(2011) / Colorado North (ftUS)	6430	NAVD88 height (ftUS)
LD36751414.las	NAD83(2011) / Colorado North (ftUS)	6430	NAVD88 height (ftUS)
LD36751417.las	NAD83(2011) / Colorado North (ftUS)	6430	NAVD88 height (ftUS)
LD36751420.las	NAD83(2011) / Colorado North (ftUS)	6430	NAVD88 height (ftUS)
LD36751423.las	NAD83(2011) / Colorado North (ftUS)	6430	NAVD88 height (ftUS)
LD36751426.las	NAD83(2011) / Colorado North (ftUS)	6430	NAVD88 height (ftUS)
LD36751429.las	NAD83(2011) / Colorado North (ftUS)	6430	NAVD88 height (ftUS)
LD36751432.las	NAD83(2011) / Colorado North (ftUS)	6430	NAVD88 height (ftUS)
LD36751435.las	NAD83(2011) / Colorado North (ftUS)	6430	NAVD88 height (ftUS)
LD36751438.las	NAD83(2011) / Colorado North (ftUS)	6430	NAVD88 height (ftUS)
LD36751441.las	NAD83(2011) / Colorado North (ftUS)	6430	NAVD88 height (ftUS)
LD36751444.las	NAD83(2011) / Colorado North (ftUS)	6430	NAVD88 height (ftUS)
LD36751447.las	NAD83(2011) / Colorado North (ftUS)	6430	NAVD88 height (ftUS)
LD36751450.las	NAD83(2011) / Colorado North (ftUS)	6430	NAVD88 height (ftUS)
LD36751453.las	NAD83(2011) / Colorado North (ftUS)	6430	NAVD88 height (ftUS)
LD36751456.las	NAD83(2011) / Colorado North (ftUS)	6430	NAVD88 height (ftUS)
LD36751459.las	NAD83(2011) / Colorado North (ftUS)	6430	NAVD88 height (ftUS)
LD36751462.las	NAD83(2011) / Colorado North (ftUS)	6430	NAVD88 height (ftUS)
LD36751465.las	NAD83(2011) / Colorado North (ftUS)	6430	NAVD88 height (ftUS)
LD36751468.las	NAD83(2011) / Colorado North (ftUS)	6430	NAVD88 height (ftUS)
LD36751471.las	NAD83(2011) / Colorado North (ftUS)	6430	NAVD88 height (ftUS)
LD36751474.las	NAD83(2011) / Colorado North (ftUS)	6430	NAVD88 height (ftUS)

DPH-5 Report on Coordinate Reference System - continued

File	Horizontal CRS	EPSG Code	Vertical CRS
LD36751477.las	NAD83(2011) / Colorado North (ftUS)	6430	NAVD88 height (ftUS)
LD36751480.las	NAD83(2011) / Colorado North (ftUS)	6430	NAVD88 height (ftUS)
LD36751483.las	NAD83(2011) / Colorado North (ftUS)	6430	NAVD88 height (ftUS)
LD36751486.las	NAD83(2011) / Colorado North (ftUS)	6430	NAVD88 height (ftUS)
LD36751489.las	NAD83(2011) / Colorado North (ftUS)	6430	NAVD88 height (ftUS)
LD36751492.las	NAD83(2011) / Colorado North (ftUS)	6430	NAVD88 height (ftUS)
LD36751495.las	NAD83(2011) / Colorado North (ftUS)	6430	NAVD88 height (ftUS)
LD36751498.las	NAD83(2011) / Colorado North (ftUS)	6430	NAVD88 height (ftUS)
LD36751501.las	NAD83(2011) / Colorado North (ftUS)	6430	NAVD88 height (ftUS)
LD36751504.las	NAD83(2011) / Colorado North (ftUS)	6430	NAVD88 height (ftUS)
LD36751507.las	NAD83(2011) / Colorado North (ftUS)	6430	NAVD88 height (ftUS)
LD36751510.las	NAD83(2011) / Colorado North (ftUS)	6430	NAVD88 height (ftUS)
LD36751513.las	NAD83(2011) / Colorado North (ftUS)	6430	NAVD88 height (ftUS)
LD36751516.las	NAD83(2011) / Colorado North (ftUS)	6430	NAVD88 height (ftUS)
LD36751519.las	NAD83(2011) / Colorado North (ftUS)	6430	NAVD88 height (ftUS)
LD36751522.las	NAD83(2011) / Colorado North (ftUS)	6430	NAVD88 height (ftUS)
LD36751525.las	NAD83(2011) / Colorado North (ftUS)	6430	NAVD88 height (ftUS)
LD36751528.las	NAD83(2011) / Colorado North (ftUS)	6430	NAVD88 height (ftUS)
LD36751531.las	NAD83(2011) / Colorado North (ftUS)	6430	NAVD88 height (ftUS)
LD36751534.las	NAD83(2011) / Colorado North (ftUS)	6430	NAVD88 height (ftUS)
LD36751537.las	NAD83(2011) / Colorado North (ftUS)	6430	NAVD88 height (ftUS)
LD36751540.las	NAD83(2011) / Colorado North (ftUS)	6430	NAVD88 height (ftUS)
LD36751543.las	NAD83(2011) / Colorado North (ftUS)	6430	NAVD88 height (ftUS)
LD36751546.las	NAD83(2011) / Colorado North (ftUS)	6430	NAVD88 height (ftUS)
LD36751549.las	NAD83(2011) / Colorado North (ftUS)	6430	NAVD88 height (ftUS)
LD36751552.las	NAD83(2011) / Colorado North (ftUS)	6430	NAVD88 height (ftUS)
LD36751555.las	NAD83(2011) / Colorado North (ftUS)	6430	NAVD88 height (ftUS)
LD36751558.las	NAD83(2011) / Colorado North (ftUS)	6430	NAVD88 height (ftUS)
LD36751561.las	NAD83(2011) / Colorado North (ftUS)	6430	NAVD88 height (ftUS)
LD36751564.las	NAD83(2011) / Colorado North (ftUS)	6430	NAVD88 height (ftUS)
LD36751567.las	NAD83(2011) / Colorado North (ftUS)	6430	NAVD88 height (ftUS)
LD36751570.las	NAD83(2011) / Colorado North (ftUS)	6430	NAVD88 height (ftUS)

DPH-5 Report on Coordinate Reference System - continued

File	Horizontal CRS	EPSG Code	Vertical CRS
LD36751573.las	NAD83(2011) / Colorado North (ftUS)	6430	NAVD88 height (ftUS)
LD36751576.las	NAD83(2011) / Colorado North (ftUS)	6430	NAVD88 height (ftUS)
LD36751579.las	NAD83(2011) / Colorado North (ftUS)	6430	NAVD88 height (ftUS)
LD36751582.las	NAD83(2011) / Colorado North (ftUS)	6430	NAVD88 height (ftUS)
LD36751585.las	NAD83(2011) / Colorado North (ftUS)	6430	NAVD88 height (ftUS)
LD36751588.las	NAD83(2011) / Colorado North (ftUS)	6430	NAVD88 height (ftUS)
LD36751591.las	NAD83(2011) / Colorado North (ftUS)	6430	NAVD88 height (ftUS)
LD36751594.las	NAD83(2011) / Colorado North (ftUS)	6430	NAVD88 height (ftUS)
LD36751597.las	NAD83(2011) / Colorado North (ftUS)	6430	NAVD88 height (ftUS)
LD36751600.las	NAD83(2011) / Colorado North (ftUS)	6430	NAVD88 height (ftUS)
LD36751603.las	NAD83(2011) / Colorado North (ftUS)	6430	NAVD88 height (ftUS)
LD36751606.las	NAD83(2011) / Colorado North (ftUS)	6430	NAVD88 height (ftUS)
LD36751609.las	NAD83(2011) / Colorado North (ftUS)	6430	NAVD88 height (ftUS)
LD36751612.las	NAD83(2011) / Colorado North (ftUS)	6430	NAVD88 height (ftUS)
LD36751615.las	NAD83(2011) / Colorado North (ftUS)	6430	NAVD88 height (ftUS)
LD36781339.las	NAD83(2011) / Colorado North (ftUS)	6430	NAVD88 height (ftUS)
LD36781342.las	NAD83(2011) / Colorado North (ftUS)	6430	NAVD88 height (ftUS)
LD36781345.las	NAD83(2011) / Colorado North (ftUS)	6430	NAVD88 height (ftUS)
LD36781348.las	NAD83(2011) / Colorado North (ftUS)	6430	NAVD88 height (ftUS)
LD36781351.las	NAD83(2011) / Colorado North (ftUS)	6430	NAVD88 height (ftUS)
LD36781354.las	NAD83(2011) / Colorado North (ftUS)	6430	NAVD88 height (ftUS)
LD36781357.las	NAD83(2011) / Colorado North (ftUS)	6430	NAVD88 height (ftUS)
LD36781360.las	NAD83(2011) / Colorado North (ftUS)	6430	NAVD88 height (ftUS)
LD36781363.las	NAD83(2011) / Colorado North (ftUS)	6430	NAVD88 height (ftUS)
LD36781366.las	NAD83(2011) / Colorado North (ftUS)	6430	NAVD88 height (ftUS)
LD36781369.las	NAD83(2011) / Colorado North (ftUS)	6430	NAVD88 height (ftUS)
LD36781372.las	NAD83(2011) / Colorado North (ftUS)	6430	NAVD88 height (ftUS)
LD36781375.las	NAD83(2011) / Colorado North (ftUS)	6430	NAVD88 height (ftUS)
LD36781378.las	NAD83(2011) / Colorado North (ftUS)	6430	NAVD88 height (ftUS)
LD36781381.las	NAD83(2011) / Colorado North (ftUS)	6430	NAVD88 height (ftUS)
LD36781384.las	NAD83(2011) / Colorado North (ftUS)	6430	NAVD88 height (ftUS)
LD36781387.las	NAD83(2011) / Colorado North (ftUS)	6430	NAVD88 height (ftUS)

DPH-5 Report on Coordinate Reference System - continued

File	Horizontal CRS	EPSG Code	Vertical CRS
LD36781390.las	NAD83(2011) / Colorado North (ftUS)	6430	NAVD88 height (ftUS)
LD36781393.las	NAD83(2011) / Colorado North (ftUS)	6430	NAVD88 height (ftUS)
LD36781396.las	NAD83(2011) / Colorado North (ftUS)	6430	NAVD88 height (ftUS)
LD36781399.las	NAD83(2011) / Colorado North (ftUS)	6430	NAVD88 height (ftUS)
LD36781402.las	NAD83(2011) / Colorado North (ftUS)	6430	NAVD88 height (ftUS)
LD36781405.las	NAD83(2011) / Colorado North (ftUS)	6430	NAVD88 height (ftUS)
LD36781408.las	NAD83(2011) / Colorado North (ftUS)	6430	NAVD88 height (ftUS)
LD36781411.las	NAD83(2011) / Colorado North (ftUS)	6430	NAVD88 height (ftUS)
LD36781414.las	NAD83(2011) / Colorado North (ftUS)	6430	NAVD88 height (ftUS)
LD36781417.las	NAD83(2011) / Colorado North (ftUS)	6430	NAVD88 height (ftUS)
LD36781420.las	NAD83(2011) / Colorado North (ftUS)	6430	NAVD88 height (ftUS)
LD36781423.las	NAD83(2011) / Colorado North (ftUS)	6430	NAVD88 height (ftUS)
LD36781426.las	NAD83(2011) / Colorado North (ftUS)	6430	NAVD88 height (ftUS)
LD36781429.las	NAD83(2011) / Colorado North (ftUS)	6430	NAVD88 height (ftUS)
LD36781432.las	NAD83(2011) / Colorado North (ftUS)	6430	NAVD88 height (ftUS)
LD36781435.las	NAD83(2011) / Colorado North (ftUS)	6430	NAVD88 height (ftUS)
LD36781438.las	NAD83(2011) / Colorado North (ftUS)	6430	NAVD88 height (ftUS)
LD36781441.las	NAD83(2011) / Colorado North (ftUS)	6430	NAVD88 height (ftUS)
LD36781444.las	NAD83(2011) / Colorado North (ftUS)	6430	NAVD88 height (ftUS)
LD36781447.las	NAD83(2011) / Colorado North (ftUS)	6430	NAVD88 height (ftUS)
LD36781450.las	NAD83(2011) / Colorado North (ftUS)	6430	NAVD88 height (ftUS)
LD36781453.las	NAD83(2011) / Colorado North (ftUS)	6430	NAVD88 height (ftUS)
LD36781456.las	NAD83(2011) / Colorado North (ftUS)	6430	NAVD88 height (ftUS)
LD36781459.las	NAD83(2011) / Colorado North (ftUS)	6430	NAVD88 height (ftUS)
LD36781462.las	NAD83(2011) / Colorado North (ftUS)	6430	NAVD88 height (ftUS)
LD36781465.las	NAD83(2011) / Colorado North (ftUS)	6430	NAVD88 height (ftUS)
LD36781468.las	NAD83(2011) / Colorado North (ftUS)	6430	NAVD88 height (ftUS)
LD36781471.las	NAD83(2011) / Colorado North (ftUS)	6430	NAVD88 height (ftUS)
LD36781474.las	NAD83(2011) / Colorado North (ftUS)	6430	NAVD88 height (ftUS)
LD36781477.las	NAD83(2011) / Colorado North (ftUS)	6430	NAVD88 height (ftUS)
LD36781480.las	NAD83(2011) / Colorado North (ftUS)	6430	NAVD88 height (ftUS)
LD36781483.las	NAD83(2011) / Colorado North (ftUS)	6430	NAVD88 height (ftUS)

DPH-5 Report on Coordinate Reference System - continued

File	Horizontal CRS	EPSG Code	Vertical CRS
LD36781486.las	NAD83(2011) / Colorado North (ftUS)	6430	NAVD88 height (ftUS)
LD36781489.las	NAD83(2011) / Colorado North (ftUS)	6430	NAVD88 height (ftUS)
LD36781492.las	NAD83(2011) / Colorado North (ftUS)	6430	NAVD88 height (ftUS)
LD36781495.las	NAD83(2011) / Colorado North (ftUS)	6430	NAVD88 height (ftUS)
LD36781498.las	NAD83(2011) / Colorado North (ftUS)	6430	NAVD88 height (ftUS)
LD36781501.las	NAD83(2011) / Colorado North (ftUS)	6430	NAVD88 height (ftUS)
LD36781504.las	NAD83(2011) / Colorado North (ftUS)	6430	NAVD88 height (ftUS)
LD36781507.las	NAD83(2011) / Colorado North (ftUS)	6430	NAVD88 height (ftUS)
LD36781510.las	NAD83(2011) / Colorado North (ftUS)	6430	NAVD88 height (ftUS)
LD36781513.las	NAD83(2011) / Colorado North (ftUS)	6430	NAVD88 height (ftUS)
LD36781516.las	NAD83(2011) / Colorado North (ftUS)	6430	NAVD88 height (ftUS)
LD36781519.las	NAD83(2011) / Colorado North (ftUS)	6430	NAVD88 height (ftUS)
LD36781522.las	NAD83(2011) / Colorado North (ftUS)	6430	NAVD88 height (ftUS)
LD36781525.las	NAD83(2011) / Colorado North (ftUS)	6430	NAVD88 height (ftUS)
LD36781528.las	NAD83(2011) / Colorado North (ftUS)	6430	NAVD88 height (ftUS)
LD36781531.las	NAD83(2011) / Colorado North (ftUS)	6430	NAVD88 height (ftUS)
LD36781534.las	NAD83(2011) / Colorado North (ftUS)	6430	NAVD88 height (ftUS)
LD36781537.las	NAD83(2011) / Colorado North (ftUS)	6430	NAVD88 height (ftUS)
LD36781540.las	NAD83(2011) / Colorado North (ftUS)	6430	NAVD88 height (ftUS)
LD36781543.las	NAD83(2011) / Colorado North (ftUS)	6430	NAVD88 height (ftUS)
LD36781546.las	NAD83(2011) / Colorado North (ftUS)	6430	NAVD88 height (ftUS)
LD36781549.las	NAD83(2011) / Colorado North (ftUS)	6430	NAVD88 height (ftUS)
LD36781552.las	NAD83(2011) / Colorado North (ftUS)	6430	NAVD88 height (ftUS)
LD36781555.las	NAD83(2011) / Colorado North (ftUS)	6430	NAVD88 height (ftUS)
LD36781558.las	NAD83(2011) / Colorado North (ftUS)	6430	NAVD88 height (ftUS)
LD36781561.las	NAD83(2011) / Colorado North (ftUS)	6430	NAVD88 height (ftUS)
LD36781564.las	NAD83(2011) / Colorado North (ftUS)	6430	NAVD88 height (ftUS)
LD36781567.las	NAD83(2011) / Colorado North (ftUS)	6430	NAVD88 height (ftUS)
LD36781570.las	NAD83(2011) / Colorado North (ftUS)	6430	NAVD88 height (ftUS)
LD36781573.las	NAD83(2011) / Colorado North (ftUS)	6430	NAVD88 height (ftUS)
LD36781576.las	NAD83(2011) / Colorado North (ftUS)	6430	NAVD88 height (ftUS)
LD36781579.las	NAD83(2011) / Colorado North (ftUS)	6430	NAVD88 height (ftUS)

DPH-5 Report on Coordinate Reference System - continued

File	Horizontal CRS	EPSG Code	Vertical CRS
LD36781582.las	NAD83(2011) / Colorado North (ftUS)	6430	NAVD88 height (ftUS)
LD36781585.las	NAD83(2011) / Colorado North (ftUS)	6430	NAVD88 height (ftUS)
LD36781588.las	NAD83(2011) / Colorado North (ftUS)	6430	NAVD88 height (ftUS)
LD36781591.las	NAD83(2011) / Colorado North (ftUS)	6430	NAVD88 height (ftUS)
LD36781594.las	NAD83(2011) / Colorado North (ftUS)	6430	NAVD88 height (ftUS)
LD36781597.las	NAD83(2011) / Colorado North (ftUS)	6430	NAVD88 height (ftUS)
LD36781600.las	NAD83(2011) / Colorado North (ftUS)	6430	NAVD88 height (ftUS)
LD36781603.las	NAD83(2011) / Colorado North (ftUS)	6430	NAVD88 height (ftUS)
LD36781606.las	NAD83(2011) / Colorado North (ftUS)	6430	NAVD88 height (ftUS)
LD36781609.las	NAD83(2011) / Colorado North (ftUS)	6430	NAVD88 height (ftUS)
LD36781612.las	NAD83(2011) / Colorado North (ftUS)	6430	NAVD88 height (ftUS)
LD36781615.las	NAD83(2011) / Colorado North (ftUS)	6430	NAVD88 height (ftUS)
LD36811339.las	NAD83(2011) / Colorado North (ftUS)	6430	NAVD88 height (ftUS)
LD36811342.las	NAD83(2011) / Colorado North (ftUS)	6430	NAVD88 height (ftUS)
LD36811345.las	NAD83(2011) / Colorado North (ftUS)	6430	NAVD88 height (ftUS)
LD36811348.las	NAD83(2011) / Colorado North (ftUS)	6430	NAVD88 height (ftUS)
LD36811351.las	NAD83(2011) / Colorado North (ftUS)	6430	NAVD88 height (ftUS)
LD36811354.las	NAD83(2011) / Colorado North (ftUS)	6430	NAVD88 height (ftUS)
LD36811357.las	NAD83(2011) / Colorado North (ftUS)	6430	NAVD88 height (ftUS)
LD36811360.las	NAD83(2011) / Colorado North (ftUS)	6430	NAVD88 height (ftUS)
LD36811363.las	NAD83(2011) / Colorado North (ftUS)	6430	NAVD88 height (ftUS)
LD36811366.las	NAD83(2011) / Colorado North (ftUS)	6430	NAVD88 height (ftUS)
LD36811369.las	NAD83(2011) / Colorado North (ftUS)	6430	NAVD88 height (ftUS)
LD36811372.las	NAD83(2011) / Colorado North (ftUS)	6430	NAVD88 height (ftUS)
LD36811375.las	NAD83(2011) / Colorado North (ftUS)	6430	NAVD88 height (ftUS)
LD36811378.las	NAD83(2011) / Colorado North (ftUS)	6430	NAVD88 height (ftUS)
LD36811381.las	NAD83(2011) / Colorado North (ftUS)	6430	NAVD88 height (ftUS)
LD36811384.las	NAD83(2011) / Colorado North (ftUS)	6430	NAVD88 height (ftUS)
LD36811387.las	NAD83(2011) / Colorado North (ftUS)	6430	NAVD88 height (ftUS)
LD36811390.las	NAD83(2011) / Colorado North (ftUS)	6430	NAVD88 height (ftUS)
LD36811393.las	NAD83(2011) / Colorado North (ftUS)	6430	NAVD88 height (ftUS)
LD36811396.las	NAD83(2011) / Colorado North (ftUS)	6430	NAVD88 height (ftUS)

DPH-5 Report on Coordinate Reference System - continued

File	Horizontal CRS	EPSG Code	Vertical CRS
LD36811399.las	NAD83(2011) / Colorado North (ftUS)	6430	NAVD88 height (ftUS)
LD36811402.las	NAD83(2011) / Colorado North (ftUS)	6430	NAVD88 height (ftUS)
LD36811405.las	NAD83(2011) / Colorado North (ftUS)	6430	NAVD88 height (ftUS)
LD36811408.las	NAD83(2011) / Colorado North (ftUS)	6430	NAVD88 height (ftUS)
LD36811411.las	NAD83(2011) / Colorado North (ftUS)	6430	NAVD88 height (ftUS)
LD36811414.las	NAD83(2011) / Colorado North (ftUS)	6430	NAVD88 height (ftUS)
LD36811417.las	NAD83(2011) / Colorado North (ftUS)	6430	NAVD88 height (ftUS)
LD36811420.las	NAD83(2011) / Colorado North (ftUS)	6430	NAVD88 height (ftUS)
LD36811423.las	NAD83(2011) / Colorado North (ftUS)	6430	NAVD88 height (ftUS)
LD36811426.las	NAD83(2011) / Colorado North (ftUS)	6430	NAVD88 height (ftUS)
LD36811429.las	NAD83(2011) / Colorado North (ftUS)	6430	NAVD88 height (ftUS)
LD36811432.las	NAD83(2011) / Colorado North (ftUS)	6430	NAVD88 height (ftUS)
LD36811435.las	NAD83(2011) / Colorado North (ftUS)	6430	NAVD88 height (ftUS)
LD36811438.las	NAD83(2011) / Colorado North (ftUS)	6430	NAVD88 height (ftUS)
LD36811441.las	NAD83(2011) / Colorado North (ftUS)	6430	NAVD88 height (ftUS)
LD36811444.las	NAD83(2011) / Colorado North (ftUS)	6430	NAVD88 height (ftUS)
LD36811447.las	NAD83(2011) / Colorado North (ftUS)	6430	NAVD88 height (ftUS)
LD36811450.las	NAD83(2011) / Colorado North (ftUS)	6430	NAVD88 height (ftUS)
LD36811453.las	NAD83(2011) / Colorado North (ftUS)	6430	NAVD88 height (ftUS)
LD36811456.las	NAD83(2011) / Colorado North (ftUS)	6430	NAVD88 height (ftUS)
LD36811459.las	NAD83(2011) / Colorado North (ftUS)	6430	NAVD88 height (ftUS)
LD36811462.las	NAD83(2011) / Colorado North (ftUS)	6430	NAVD88 height (ftUS)
LD36811465.las	NAD83(2011) / Colorado North (ftUS)	6430	NAVD88 height (ftUS)
LD36811468.las	NAD83(2011) / Colorado North (ftUS)	6430	NAVD88 height (ftUS)
LD36811471.las	NAD83(2011) / Colorado North (ftUS)	6430	NAVD88 height (ftUS)
LD36811474.las	NAD83(2011) / Colorado North (ftUS)	6430	NAVD88 height (ftUS)
LD36811477.las	NAD83(2011) / Colorado North (ftUS)	6430	NAVD88 height (ftUS)
LD36811480.las	NAD83(2011) / Colorado North (ftUS)	6430	NAVD88 height (ftUS)
LD36811483.las	NAD83(2011) / Colorado North (ftUS)	6430	NAVD88 height (ftUS)
LD36811486.las	NAD83(2011) / Colorado North (ftUS)	6430	NAVD88 height (ftUS)
LD36811489.las	NAD83(2011) / Colorado North (ftUS)	6430	NAVD88 height (ftUS)
LD36811492.las	NAD83(2011) / Colorado North (ftUS)	6430	NAVD88 height (ftUS)

DPH-5 Report on Coordinate Reference System - continued

File	Horizontal CRS	EPSG Code	Vertical CRS
LD36811495.las	NAD83(2011) / Colorado North (ftUS)	6430	NAVD88 height (ftUS)
LD36811498.las	NAD83(2011) / Colorado North (ftUS)	6430	NAVD88 height (ftUS)
LD36811501.las	NAD83(2011) / Colorado North (ftUS)	6430	NAVD88 height (ftUS)
LD36811504.las	NAD83(2011) / Colorado North (ftUS)	6430	NAVD88 height (ftUS)
LD36811507.las	NAD83(2011) / Colorado North (ftUS)	6430	NAVD88 height (ftUS)
LD36811510.las	NAD83(2011) / Colorado North (ftUS)	6430	NAVD88 height (ftUS)
LD36811513.las	NAD83(2011) / Colorado North (ftUS)	6430	NAVD88 height (ftUS)
LD36811516.las	NAD83(2011) / Colorado North (ftUS)	6430	NAVD88 height (ftUS)
LD36811519.las	NAD83(2011) / Colorado North (ftUS)	6430	NAVD88 height (ftUS)
LD36811522.las	NAD83(2011) / Colorado North (ftUS)	6430	NAVD88 height (ftUS)
LD36811525.las	NAD83(2011) / Colorado North (ftUS)	6430	NAVD88 height (ftUS)
LD36811528.las	NAD83(2011) / Colorado North (ftUS)	6430	NAVD88 height (ftUS)
LD36811531.las	NAD83(2011) / Colorado North (ftUS)	6430	NAVD88 height (ftUS)
LD36811534.las	NAD83(2011) / Colorado North (ftUS)	6430	NAVD88 height (ftUS)
LD36811537.las	NAD83(2011) / Colorado North (ftUS)	6430	NAVD88 height (ftUS)
LD36811540.las	NAD83(2011) / Colorado North (ftUS)	6430	NAVD88 height (ftUS)
LD36811543.las	NAD83(2011) / Colorado North (ftUS)	6430	NAVD88 height (ftUS)
LD36811546.las	NAD83(2011) / Colorado North (ftUS)	6430	NAVD88 height (ftUS)
LD36811549.las	NAD83(2011) / Colorado North (ftUS)	6430	NAVD88 height (ftUS)
LD36811552.las	NAD83(2011) / Colorado North (ftUS)	6430	NAVD88 height (ftUS)
LD36811555.las	NAD83(2011) / Colorado North (ftUS)	6430	NAVD88 height (ftUS)
LD36811558.las	NAD83(2011) / Colorado North (ftUS)	6430	NAVD88 height (ftUS)
LD36811561.las	NAD83(2011) / Colorado North (ftUS)	6430	NAVD88 height (ftUS)
LD36811564.las	NAD83(2011) / Colorado North (ftUS)	6430	NAVD88 height (ftUS)
LD36811567.las	NAD83(2011) / Colorado North (ftUS)	6430	NAVD88 height (ftUS)
LD36811570.las	NAD83(2011) / Colorado North (ftUS)	6430	NAVD88 height (ftUS)
LD36811573.las	NAD83(2011) / Colorado North (ftUS)	6430	NAVD88 height (ftUS)
LD36811576.las	NAD83(2011) / Colorado North (ftUS)	6430	NAVD88 height (ftUS)
LD36811579.las	NAD83(2011) / Colorado North (ftUS)	6430	NAVD88 height (ftUS)
LD36811582.las	NAD83(2011) / Colorado North (ftUS)	6430	NAVD88 height (ftUS)
LD36811585.las	NAD83(2011) / Colorado North (ftUS)	6430	NAVD88 height (ftUS)
LD36811588.las	NAD83(2011) / Colorado North (ftUS)	6430	NAVD88 height (ftUS)

DPH-5 Report on Coordinate Reference System

- continued

File	Horizontal CRS	EPSG Code	Vertical CRS
LD36811591.las	NAD83(2011) / Colorado North (ftUS)	6430	NAVD88 height (ftUS)
LD36811594.las	NAD83(2011) / Colorado North (ftUS)	6430	NAVD88 height (ftUS)
LD36811597.las	NAD83(2011) / Colorado North (ftUS)	6430	NAVD88 height (ftUS)
LD36811600.las	NAD83(2011) / Colorado North (ftUS)	6430	NAVD88 height (ftUS)
LD36811603.las	NAD83(2011) / Colorado North (ftUS)	6430	NAVD88 height (ftUS)
LD36811606.las	NAD83(2011) / Colorado North (ftUS)	6430	NAVD88 height (ftUS)
LD36811609.las	NAD83(2011) / Colorado North (ftUS)	6430	NAVD88 height (ftUS)
LD36811612.las	NAD83(2011) / Colorado North (ftUS)	6430	NAVD88 height (ftUS)
LD36811615.las	NAD83(2011) / Colorado North (ftUS)	6430	NAVD88 height (ftUS)
LD36841339.las	NAD83(2011) / Colorado North (ftUS)	6430	NAVD88 height (ftUS)
LD36841342.las	NAD83(2011) / Colorado North (ftUS)	6430	NAVD88 height (ftUS)
LD36841345.las	NAD83(2011) / Colorado North (ftUS)	6430	NAVD88 height (ftUS)
LD36841348.las	NAD83(2011) / Colorado North (ftUS)	6430	NAVD88 height (ftUS)
LD36841351.las	NAD83(2011) / Colorado North (ftUS)	6430	NAVD88 height (ftUS)
LD36841354.las	NAD83(2011) / Colorado North (ftUS)	6430	NAVD88 height (ftUS)
LD36841357.las	NAD83(2011) / Colorado North (ftUS)	6430	NAVD88 height (ftUS)
LD36841360.las	NAD83(2011) / Colorado North (ftUS)	6430	NAVD88 height (ftUS)
LD36841363.las	NAD83(2011) / Colorado North (ftUS)	6430	NAVD88 height (ftUS)
LD36841366.las	NAD83(2011) / Colorado North (ftUS)	6430	NAVD88 height (ftUS)
LD36841369.las	NAD83(2011) / Colorado North (ftUS)	6430	NAVD88 height (ftUS)
LD36841372.las	NAD83(2011) / Colorado North (ftUS)	6430	NAVD88 height (ftUS)
LD36841375.las	NAD83(2011) / Colorado North (ftUS)	6430	NAVD88 height (ftUS)
LD36841378.las	NAD83(2011) / Colorado North (ftUS)	6430	NAVD88 height (ftUS)
LD36841381.las	NAD83(2011) / Colorado North (ftUS)	6430	NAVD88 height (ftUS)
LD36841384.las	NAD83(2011) / Colorado North (ftUS)	6430	NAVD88 height (ftUS)
LD36841387.las	NAD83(2011) / Colorado North (ftUS)	6430	NAVD88 height (ftUS)
LD36841390.las	NAD83(2011) / Colorado North (ftUS)	6430	NAVD88 height (ftUS)
LD36841393.las	NAD83(2011) / Colorado North (ftUS)	6430	NAVD88 height (ftUS)
LD36841396.las	NAD83(2011) / Colorado North (ftUS)	6430	NAVD88 height (ftUS)
LD36841399.las	NAD83(2011) / Colorado North (ftUS)	6430	NAVD88 height (ftUS)
LD36841402.las	NAD83(2011) / Colorado North (ftUS)	6430	NAVD88 height (ftUS)
LD36841405.las	NAD83(2011) / Colorado North (ftUS)	6430	NAVD88 height (ftUS)

DPH-5 Report on Coordinate Reference System

- continued

File	Horizontal CRS	EPSG Code	Vertical CRS
LD36841408.las	NAD83(2011) / Colorado North (ftUS)	6430	NAVD88 height (ftUS)
LD36841411.las	NAD83(2011) / Colorado North (ftUS)	6430	NAVD88 height (ftUS)
LD36841414.las	NAD83(2011) / Colorado North (ftUS)	6430	NAVD88 height (ftUS)
LD36841417.las	NAD83(2011) / Colorado North (ftUS)	6430	NAVD88 height (ftUS)
LD36841420.las	NAD83(2011) / Colorado North (ftUS)	6430	NAVD88 height (ftUS)
LD36841423.las	NAD83(2011) / Colorado North (ftUS)	6430	NAVD88 height (ftUS)
LD36841426.las	NAD83(2011) / Colorado North (ftUS)	6430	NAVD88 height (ftUS)
LD36841429.las	NAD83(2011) / Colorado North (ftUS)	6430	NAVD88 height (ftUS)
LD36841432.las	NAD83(2011) / Colorado North (ftUS)	6430	NAVD88 height (ftUS)
LD36841435.las	NAD83(2011) / Colorado North (ftUS)	6430	NAVD88 height (ftUS)
LD36841438.las	NAD83(2011) / Colorado North (ftUS)	6430	NAVD88 height (ftUS)
LD36841441.las	NAD83(2011) / Colorado North (ftUS)	6430	NAVD88 height (ftUS)
LD36841444.las	NAD83(2011) / Colorado North (ftUS)	6430	NAVD88 height (ftUS)
LD36841447.las	NAD83(2011) / Colorado North (ftUS)	6430	NAVD88 height (ftUS)
LD36841450.las	NAD83(2011) / Colorado North (ftUS)	6430	NAVD88 height (ftUS)
LD36841453.las	NAD83(2011) / Colorado North (ftUS)	6430	NAVD88 height (ftUS)
LD36841456.las	NAD83(2011) / Colorado North (ftUS)	6430	NAVD88 height (ftUS)
LD36841459.las	NAD83(2011) / Colorado North (ftUS)	6430	NAVD88 height (ftUS)
LD36841462.las	NAD83(2011) / Colorado North (ftUS)	6430	NAVD88 height (ftUS)
LD36841465.las	NAD83(2011) / Colorado North (ftUS)	6430	NAVD88 height (ftUS)
LD36841468.las	NAD83(2011) / Colorado North (ftUS)	6430	NAVD88 height (ftUS)
LD36841471.las	NAD83(2011) / Colorado North (ftUS)	6430	NAVD88 height (ftUS)
LD36841474.las	NAD83(2011) / Colorado North (ftUS)	6430	NAVD88 height (ftUS)
LD36841477.las	NAD83(2011) / Colorado North (ftUS)	6430	NAVD88 height (ftUS)
LD36841480.las	NAD83(2011) / Colorado North (ftUS)	6430	NAVD88 height (ftUS)
LD36841483.las	NAD83(2011) / Colorado North (ftUS)	6430	NAVD88 height (ftUS)
LD36841486.las	NAD83(2011) / Colorado North (ftUS)	6430	NAVD88 height (ftUS)
LD36841489.las	NAD83(2011) / Colorado North (ftUS)	6430	NAVD88 height (ftUS)
LD36841492.las	NAD83(2011) / Colorado North (ftUS)	6430	NAVD88 height (ftUS)
LD36841495.las	NAD83(2011) / Colorado North (ftUS)	6430	NAVD88 height (ftUS)
LD36841498.las	NAD83(2011) / Colorado North (ftUS)	6430	NAVD88 height (ftUS)
LD36841501.las	NAD83(2011) / Colorado North (ftUS)	6430	NAVD88 height (ftUS)

DPH-5 Report on Coordinate Reference System

- continued

File	Horizontal CRS	EPSG Code	Vertical CRS
LD36841504.las	NAD83(2011) / Colorado North (ftUS)	6430	NAVD88 height (ftUS)
LD36841507.las	NAD83(2011) / Colorado North (ftUS)	6430	NAVD88 height (ftUS)
LD36841510.las	NAD83(2011) / Colorado North (ftUS)	6430	NAVD88 height (ftUS)
LD36841513.las	NAD83(2011) / Colorado North (ftUS)	6430	NAVD88 height (ftUS)
LD36841516.las	NAD83(2011) / Colorado North (ftUS)	6430	NAVD88 height (ftUS)
LD36841519.las	NAD83(2011) / Colorado North (ftUS)	6430	NAVD88 height (ftUS)
LD36841522.las	NAD83(2011) / Colorado North (ftUS)	6430	NAVD88 height (ftUS)
LD36841525.las	NAD83(2011) / Colorado North (ftUS)	6430	NAVD88 height (ftUS)
LD36841528.las	NAD83(2011) / Colorado North (ftUS)	6430	NAVD88 height (ftUS)
LD36841531.las	NAD83(2011) / Colorado North (ftUS)	6430	NAVD88 height (ftUS)
LD36841534.las	NAD83(2011) / Colorado North (ftUS)	6430	NAVD88 height (ftUS)
LD36841537.las	NAD83(2011) / Colorado North (ftUS)	6430	NAVD88 height (ftUS)
LD36841540.las	NAD83(2011) / Colorado North (ftUS)	6430	NAVD88 height (ftUS)
LD36841543.las	NAD83(2011) / Colorado North (ftUS)	6430	NAVD88 height (ftUS)
LD36841546.las	NAD83(2011) / Colorado North (ftUS)	6430	NAVD88 height (ftUS)
LD36841549.las	NAD83(2011) / Colorado North (ftUS)	6430	NAVD88 height (ftUS)
LD36841552.las	NAD83(2011) / Colorado North (ftUS)	6430	NAVD88 height (ftUS)
LD36841555.las	NAD83(2011) / Colorado North (ftUS)	6430	NAVD88 height (ftUS)
LD36841558.las	NAD83(2011) / Colorado North (ftUS)	6430	NAVD88 height (ftUS)
LD36841561.las	NAD83(2011) / Colorado North (ftUS)	6430	NAVD88 height (ftUS)
LD36841564.las	NAD83(2011) / Colorado North (ftUS)	6430	NAVD88 height (ftUS)
LD36841567.las	NAD83(2011) / Colorado North (ftUS)	6430	NAVD88 height (ftUS)
LD36841570.las	NAD83(2011) / Colorado North (ftUS)	6430	NAVD88 height (ftUS)
LD36841573.las	NAD83(2011) / Colorado North (ftUS)	6430	NAVD88 height (ftUS)
LD36841576.las	NAD83(2011) / Colorado North (ftUS)	6430	NAVD88 height (ftUS)
LD36841579.las	NAD83(2011) / Colorado North (ftUS)	6430	NAVD88 height (ftUS)
LD36841582.las	NAD83(2011) / Colorado North (ftUS)	6430	NAVD88 height (ftUS)
LD36841585.las	NAD83(2011) / Colorado North (ftUS)	6430	NAVD88 height (ftUS)
LD36841588.las	NAD83(2011) / Colorado North (ftUS)	6430	NAVD88 height (ftUS)
LD36841591.las	NAD83(2011) / Colorado North (ftUS)	6430	NAVD88 height (ftUS)
LD36841594.las	NAD83(2011) / Colorado North (ftUS)	6430	NAVD88 height (ftUS)
LD36841597.las	NAD83(2011) / Colorado North (ftUS)	6430	NAVD88 height (ftUS)

DPH-5 Report on Coordinate Reference System - continued

File	Horizontal CRS	EPSG Code	Vertical CRS
LD36841600.las	NAD83(2011) / Colorado North (ftUS)	6430	NAVD88 height (ftUS)
LD36841603.las	NAD83(2011) / Colorado North (ftUS)	6430	NAVD88 height (ftUS)
LD36841606.las	NAD83(2011) / Colorado North (ftUS)	6430	NAVD88 height (ftUS)
LD36841609.las	NAD83(2011) / Colorado North (ftUS)	6430	NAVD88 height (ftUS)
LD36841612.las	NAD83(2011) / Colorado North (ftUS)	6430	NAVD88 height (ftUS)
LD36841615.las	NAD83(2011) / Colorado North (ftUS)	6430	NAVD88 height (ftUS)
LD36871339.las	NAD83(2011) / Colorado North (ftUS)	6430	NAVD88 height (ftUS)
LD36871342.las	NAD83(2011) / Colorado North (ftUS)	6430	NAVD88 height (ftUS)
LD36871345.las	NAD83(2011) / Colorado North (ftUS)	6430	NAVD88 height (ftUS)
LD36871348.las	NAD83(2011) / Colorado North (ftUS)	6430	NAVD88 height (ftUS)
LD36871351.las	NAD83(2011) / Colorado North (ftUS)	6430	NAVD88 height (ftUS)
LD36871354.las	NAD83(2011) / Colorado North (ftUS)	6430	NAVD88 height (ftUS)
LD36871357.las	NAD83(2011) / Colorado North (ftUS)	6430	NAVD88 height (ftUS)
LD36871360.las	NAD83(2011) / Colorado North (ftUS)	6430	NAVD88 height (ftUS)
LD36871363.las	NAD83(2011) / Colorado North (ftUS)	6430	NAVD88 height (ftUS)
LD36871366.las	NAD83(2011) / Colorado North (ftUS)	6430	NAVD88 height (ftUS)
LD36871369.las	NAD83(2011) / Colorado North (ftUS)	6430	NAVD88 height (ftUS)
LD36871372.las	NAD83(2011) / Colorado North (ftUS)	6430	NAVD88 height (ftUS)
LD36871375.las	NAD83(2011) / Colorado North (ftUS)	6430	NAVD88 height (ftUS)
LD36871378.las	NAD83(2011) / Colorado North (ftUS)	6430	NAVD88 height (ftUS)
LD36871381.las	NAD83(2011) / Colorado North (ftUS)	6430	NAVD88 height (ftUS)
LD36871384.las	NAD83(2011) / Colorado North (ftUS)	6430	NAVD88 height (ftUS)
LD36871387.las	NAD83(2011) / Colorado North (ftUS)	6430	NAVD88 height (ftUS)
LD36871390.las	NAD83(2011) / Colorado North (ftUS)	6430	NAVD88 height (ftUS)
LD36871393.las	NAD83(2011) / Colorado North (ftUS)	6430	NAVD88 height (ftUS)
LD36871396.las	NAD83(2011) / Colorado North (ftUS)	6430	NAVD88 height (ftUS)
LD36871399.las	NAD83(2011) / Colorado North (ftUS)	6430	NAVD88 height (ftUS)
LD36871402.las	NAD83(2011) / Colorado North (ftUS)	6430	NAVD88 height (ftUS)
LD36871405.las	NAD83(2011) / Colorado North (ftUS)	6430	NAVD88 height (ftUS)
LD36871408.las	NAD83(2011) / Colorado North (ftUS)	6430	NAVD88 height (ftUS)
LD36871411.las	NAD83(2011) / Colorado North (ftUS)	6430	NAVD88 height (ftUS)
LD36871414.las	NAD83(2011) / Colorado North (ftUS)	6430	NAVD88 height (ftUS)

DPH-5 Report on Coordinate Reference System - continued

File	Horizontal CRS	EPSG Code	Vertical CRS
LD36871417.las	NAD83(2011) / Colorado North (ftUS)	6430	NAVD88 height (ftUS)
LD36871420.las	NAD83(2011) / Colorado North (ftUS)	6430	NAVD88 height (ftUS)
LD36871423.las	NAD83(2011) / Colorado North (ftUS)	6430	NAVD88 height (ftUS)
LD36871426.las	NAD83(2011) / Colorado North (ftUS)	6430	NAVD88 height (ftUS)
LD36871429.las	NAD83(2011) / Colorado North (ftUS)	6430	NAVD88 height (ftUS)
LD36871432.las	NAD83(2011) / Colorado North (ftUS)	6430	NAVD88 height (ftUS)
LD36871435.las	NAD83(2011) / Colorado North (ftUS)	6430	NAVD88 height (ftUS)
LD36871438.las	NAD83(2011) / Colorado North (ftUS)	6430	NAVD88 height (ftUS)
LD36871441.las	NAD83(2011) / Colorado North (ftUS)	6430	NAVD88 height (ftUS)
LD36871444.las	NAD83(2011) / Colorado North (ftUS)	6430	NAVD88 height (ftUS)
LD36871447.las	NAD83(2011) / Colorado North (ftUS)	6430	NAVD88 height (ftUS)
LD36871450.las	NAD83(2011) / Colorado North (ftUS)	6430	NAVD88 height (ftUS)
LD36871453.las	NAD83(2011) / Colorado North (ftUS)	6430	NAVD88 height (ftUS)
LD36871456.las	NAD83(2011) / Colorado North (ftUS)	6430	NAVD88 height (ftUS)
LD36871459.las	NAD83(2011) / Colorado North (ftUS)	6430	NAVD88 height (ftUS)
LD36871462.las	NAD83(2011) / Colorado North (ftUS)	6430	NAVD88 height (ftUS)
LD36871465.las	NAD83(2011) / Colorado North (ftUS)	6430	NAVD88 height (ftUS)
LD36871468.las	NAD83(2011) / Colorado North (ftUS)	6430	NAVD88 height (ftUS)
LD36871471.las	NAD83(2011) / Colorado North (ftUS)	6430	NAVD88 height (ftUS)
LD36871474.las	NAD83(2011) / Colorado North (ftUS)	6430	NAVD88 height (ftUS)
LD36871477.las	NAD83(2011) / Colorado North (ftUS)	6430	NAVD88 height (ftUS)
LD36871480.las	NAD83(2011) / Colorado North (ftUS)	6430	NAVD88 height (ftUS)
LD36871483.las	NAD83(2011) / Colorado North (ftUS)	6430	NAVD88 height (ftUS)
LD36871486.las	NAD83(2011) / Colorado North (ftUS)	6430	NAVD88 height (ftUS)
LD36871489.las	NAD83(2011) / Colorado North (ftUS)	6430	NAVD88 height (ftUS)
LD36871492.las	NAD83(2011) / Colorado North (ftUS)	6430	NAVD88 height (ftUS)
LD36871495.las	NAD83(2011) / Colorado North (ftUS)	6430	NAVD88 height (ftUS)
LD36871498.las	NAD83(2011) / Colorado North (ftUS)	6430	NAVD88 height (ftUS)
LD36871501.las	NAD83(2011) / Colorado North (ftUS)	6430	NAVD88 height (ftUS)
LD36871504.las	NAD83(2011) / Colorado North (ftUS)	6430	NAVD88 height (ftUS)
LD36871507.las	NAD83(2011) / Colorado North (ftUS)	6430	NAVD88 height (ftUS)
LD36871510.las	NAD83(2011) / Colorado North (ftUS)	6430	NAVD88 height (ftUS)

DPH-5 Report on Coordinate Reference System - continued

File	Horizontal CRS	EPSG Code	Vertical CRS
LD36871513.las	NAD83(2011) / Colorado North (ftUS)	6430	NAVD88 height (ftUS)
LD36871516.las	NAD83(2011) / Colorado North (ftUS)	6430	NAVD88 height (ftUS)
LD36871519.las	NAD83(2011) / Colorado North (ftUS)	6430	NAVD88 height (ftUS)
LD36871522.las	NAD83(2011) / Colorado North (ftUS)	6430	NAVD88 height (ftUS)
LD36871525.las	NAD83(2011) / Colorado North (ftUS)	6430	NAVD88 height (ftUS)
LD36871528.las	NAD83(2011) / Colorado North (ftUS)	6430	NAVD88 height (ftUS)
LD36871531.las	NAD83(2011) / Colorado North (ftUS)	6430	NAVD88 height (ftUS)
LD36871534.las	NAD83(2011) / Colorado North (ftUS)	6430	NAVD88 height (ftUS)
LD36871537.las	NAD83(2011) / Colorado North (ftUS)	6430	NAVD88 height (ftUS)
LD36871540.las	NAD83(2011) / Colorado North (ftUS)	6430	NAVD88 height (ftUS)
LD36871543.las	NAD83(2011) / Colorado North (ftUS)	6430	NAVD88 height (ftUS)
LD36871546.las	NAD83(2011) / Colorado North (ftUS)	6430	NAVD88 height (ftUS)
LD36871549.las	NAD83(2011) / Colorado North (ftUS)	6430	NAVD88 height (ftUS)
LD36871552.las	NAD83(2011) / Colorado North (ftUS)	6430	NAVD88 height (ftUS)
LD36871555.las	NAD83(2011) / Colorado North (ftUS)	6430	NAVD88 height (ftUS)
LD36871558.las	NAD83(2011) / Colorado North (ftUS)	6430	NAVD88 height (ftUS)
LD36871561.las	NAD83(2011) / Colorado North (ftUS)	6430	NAVD88 height (ftUS)
LD36871564.las	NAD83(2011) / Colorado North (ftUS)	6430	NAVD88 height (ftUS)
LD36871567.las	NAD83(2011) / Colorado North (ftUS)	6430	NAVD88 height (ftUS)
LD36871570.las	NAD83(2011) / Colorado North (ftUS)	6430	NAVD88 height (ftUS)
LD36871573.las	NAD83(2011) / Colorado North (ftUS)	6430	NAVD88 height (ftUS)
LD36871576.las	NAD83(2011) / Colorado North (ftUS)	6430	NAVD88 height (ftUS)
LD36871579.las	NAD83(2011) / Colorado North (ftUS)	6430	NAVD88 height (ftUS)
LD36871582.las	NAD83(2011) / Colorado North (ftUS)	6430	NAVD88 height (ftUS)
LD36871585.las	NAD83(2011) / Colorado North (ftUS)	6430	NAVD88 height (ftUS)
LD36871588.las	NAD83(2011) / Colorado North (ftUS)	6430	NAVD88 height (ftUS)
LD36871591.las	NAD83(2011) / Colorado North (ftUS)	6430	NAVD88 height (ftUS)
LD36871594.las	NAD83(2011) / Colorado North (ftUS)	6430	NAVD88 height (ftUS)
LD36871597.las	NAD83(2011) / Colorado North (ftUS)	6430	NAVD88 height (ftUS)
LD36871600.las	NAD83(2011) / Colorado North (ftUS)	6430	NAVD88 height (ftUS)
LD36871603.las	NAD83(2011) / Colorado North (ftUS)	6430	NAVD88 height (ftUS)
LD36871606.las	NAD83(2011) / Colorado North (ftUS)	6430	NAVD88 height (ftUS)

DPH-5 Report on Coordinate Reference System - continued

File	Horizontal CRS	EPSG Code	Vertical CRS
LD36871609.las	NAD83(2011) / Colorado North (ftUS)	6430	NAVD88 height (ftUS)
LD36871612.las	NAD83(2011) / Colorado North (ftUS)	6430	NAVD88 height (ftUS)
LD36871615.las	NAD83(2011) / Colorado North (ftUS)	6430	NAVD88 height (ftUS)
LD36901339.las	NAD83(2011) / Colorado North (ftUS)	6430	NAVD88 height (ftUS)
LD36901342.las	NAD83(2011) / Colorado North (ftUS)	6430	NAVD88 height (ftUS)
LD36901345.las	NAD83(2011) / Colorado North (ftUS)	6430	NAVD88 height (ftUS)
LD36901348.las	NAD83(2011) / Colorado North (ftUS)	6430	NAVD88 height (ftUS)
LD36901351.las	NAD83(2011) / Colorado North (ftUS)	6430	NAVD88 height (ftUS)
LD36901354.las	NAD83(2011) / Colorado North (ftUS)	6430	NAVD88 height (ftUS)
LD36901357.las	NAD83(2011) / Colorado North (ftUS)	6430	NAVD88 height (ftUS)
LD36901360.las	NAD83(2011) / Colorado North (ftUS)	6430	NAVD88 height (ftUS)
LD36901363.las	NAD83(2011) / Colorado North (ftUS)	6430	NAVD88 height (ftUS)
LD36901366.las	NAD83(2011) / Colorado North (ftUS)	6430	NAVD88 height (ftUS)
LD36901369.las	NAD83(2011) / Colorado North (ftUS)	6430	NAVD88 height (ftUS)
LD36901372.las	NAD83(2011) / Colorado North (ftUS)	6430	NAVD88 height (ftUS)
LD36901375.las	NAD83(2011) / Colorado North (ftUS)	6430	NAVD88 height (ftUS)
LD36901378.las	NAD83(2011) / Colorado North (ftUS)	6430	NAVD88 height (ftUS)
LD36901381.las	NAD83(2011) / Colorado North (ftUS)	6430	NAVD88 height (ftUS)
LD36901384.las	NAD83(2011) / Colorado North (ftUS)	6430	NAVD88 height (ftUS)
LD36901387.las	NAD83(2011) / Colorado North (ftUS)	6430	NAVD88 height (ftUS)
LD36901390.las	NAD83(2011) / Colorado North (ftUS)	6430	NAVD88 height (ftUS)
LD36901393.las	NAD83(2011) / Colorado North (ftUS)	6430	NAVD88 height (ftUS)
LD36901396.las	NAD83(2011) / Colorado North (ftUS)	6430	NAVD88 height (ftUS)
LD36901399.las	NAD83(2011) / Colorado North (ftUS)	6430	NAVD88 height (ftUS)
LD36901402.las	NAD83(2011) / Colorado North (ftUS)	6430	NAVD88 height (ftUS)
LD36901405.las	NAD83(2011) / Colorado North (ftUS)	6430	NAVD88 height (ftUS)
LD36901408.las	NAD83(2011) / Colorado North (ftUS)	6430	NAVD88 height (ftUS)
LD36901411.las	NAD83(2011) / Colorado North (ftUS)	6430	NAVD88 height (ftUS)
LD36901414.las	NAD83(2011) / Colorado North (ftUS)	6430	NAVD88 height (ftUS)
LD36901417.las	NAD83(2011) / Colorado North (ftUS)	6430	NAVD88 height (ftUS)
LD36901420.las	NAD83(2011) / Colorado North (ftUS)	6430	NAVD88 height (ftUS)
LD36901423.las	NAD83(2011) / Colorado North (ftUS)	6430	NAVD88 height (ftUS)

DPH-5 Report on Coordinate Reference System

- continued

File	Horizontal CRS	EPSG Code	Vertical CRS
LD36901426.las	NAD83(2011) / Colorado North (ftUS)	6430	NAVD88 height (ftUS)
LD36901429.las	NAD83(2011) / Colorado North (ftUS)	6430	NAVD88 height (ftUS)
LD36901432.las	NAD83(2011) / Colorado North (ftUS)	6430	NAVD88 height (ftUS)
LD36901435.las	NAD83(2011) / Colorado North (ftUS)	6430	NAVD88 height (ftUS)
LD36901438.las	NAD83(2011) / Colorado North (ftUS)	6430	NAVD88 height (ftUS)
LD36901441.las	NAD83(2011) / Colorado North (ftUS)	6430	NAVD88 height (ftUS)
LD36901444.las	NAD83(2011) / Colorado North (ftUS)	6430	NAVD88 height (ftUS)
LD36901447.las	NAD83(2011) / Colorado North (ftUS)	6430	NAVD88 height (ftUS)
LD36901450.las	NAD83(2011) / Colorado North (ftUS)	6430	NAVD88 height (ftUS)
LD36901453.las	NAD83(2011) / Colorado North (ftUS)	6430	NAVD88 height (ftUS)
LD36901456.las	NAD83(2011) / Colorado North (ftUS)	6430	NAVD88 height (ftUS)
LD36901459.las	NAD83(2011) / Colorado North (ftUS)	6430	NAVD88 height (ftUS)
LD36901462.las	NAD83(2011) / Colorado North (ftUS)	6430	NAVD88 height (ftUS)
LD36901465.las	NAD83(2011) / Colorado North (ftUS)	6430	NAVD88 height (ftUS)
LD36901468.las	NAD83(2011) / Colorado North (ftUS)	6430	NAVD88 height (ftUS)
LD36901471.las	NAD83(2011) / Colorado North (ftUS)	6430	NAVD88 height (ftUS)
LD36901474.las	NAD83(2011) / Colorado North (ftUS)	6430	NAVD88 height (ftUS)
LD36901477.las	NAD83(2011) / Colorado North (ftUS)	6430	NAVD88 height (ftUS)
LD36901480.las	NAD83(2011) / Colorado North (ftUS)	6430	NAVD88 height (ftUS)
LD36901483.las	NAD83(2011) / Colorado North (ftUS)	6430	NAVD88 height (ftUS)
LD36901486.las	NAD83(2011) / Colorado North (ftUS)	6430	NAVD88 height (ftUS)
LD36901489.las	NAD83(2011) / Colorado North (ftUS)	6430	NAVD88 height (ftUS)
LD36901492.las	NAD83(2011) / Colorado North (ftUS)	6430	NAVD88 height (ftUS)
LD36901495.las	NAD83(2011) / Colorado North (ftUS)	6430	NAVD88 height (ftUS)
LD36901498.las	NAD83(2011) / Colorado North (ftUS)	6430	NAVD88 height (ftUS)
LD36901501.las	NAD83(2011) / Colorado North (ftUS)	6430	NAVD88 height (ftUS)
LD36901504.las	NAD83(2011) / Colorado North (ftUS)	6430	NAVD88 height (ftUS)
LD36901507.las	NAD83(2011) / Colorado North (ftUS)	6430	NAVD88 height (ftUS)
LD36901510.las	NAD83(2011) / Colorado North (ftUS)	6430	NAVD88 height (ftUS)
LD36901513.las	NAD83(2011) / Colorado North (ftUS)	6430	NAVD88 height (ftUS)
LD36901516.las	NAD83(2011) / Colorado North (ftUS)	6430	NAVD88 height (ftUS)
LD36901519.las	NAD83(2011) / Colorado North (ftUS)	6430	NAVD88 height (ftUS)

DPH-5 Report on Coordinate Reference System - continued

File	Horizontal CRS	EPSG Code	Vertical CRS
LD36901522.las	NAD83(2011) / Colorado North (ftUS)	6430	NAVD88 height (ftUS)
LD36901525.las	NAD83(2011) / Colorado North (ftUS)	6430	NAVD88 height (ftUS)
LD36901528.las	NAD83(2011) / Colorado North (ftUS)	6430	NAVD88 height (ftUS)
LD36901531.las	NAD83(2011) / Colorado North (ftUS)	6430	NAVD88 height (ftUS)
LD36901534.las	NAD83(2011) / Colorado North (ftUS)	6430	NAVD88 height (ftUS)
LD36901537.las	NAD83(2011) / Colorado North (ftUS)	6430	NAVD88 height (ftUS)
LD36901540.las	NAD83(2011) / Colorado North (ftUS)	6430	NAVD88 height (ftUS)
LD36901543.las	NAD83(2011) / Colorado North (ftUS)	6430	NAVD88 height (ftUS)
LD36901546.las	NAD83(2011) / Colorado North (ftUS)	6430	NAVD88 height (ftUS)
LD36901549.las	NAD83(2011) / Colorado North (ftUS)	6430	NAVD88 height (ftUS)
LD36901552.las	NAD83(2011) / Colorado North (ftUS)	6430	NAVD88 height (ftUS)
LD36901555.las	NAD83(2011) / Colorado North (ftUS)	6430	NAVD88 height (ftUS)
LD36901558.las	NAD83(2011) / Colorado North (ftUS)	6430	NAVD88 height (ftUS)
LD36901561.las	NAD83(2011) / Colorado North (ftUS)	6430	NAVD88 height (ftUS)
LD36901564.las	NAD83(2011) / Colorado North (ftUS)	6430	NAVD88 height (ftUS)
LD36901567.las	NAD83(2011) / Colorado North (ftUS)	6430	NAVD88 height (ftUS)
LD36901570.las	NAD83(2011) / Colorado North (ftUS)	6430	NAVD88 height (ftUS)
LD36901573.las	NAD83(2011) / Colorado North (ftUS)	6430	NAVD88 height (ftUS)
LD36901576.las	NAD83(2011) / Colorado North (ftUS)	6430	NAVD88 height (ftUS)
LD36901579.las	NAD83(2011) / Colorado North (ftUS)	6430	NAVD88 height (ftUS)
LD36901582.las	NAD83(2011) / Colorado North (ftUS)	6430	NAVD88 height (ftUS)
LD36901585.las	NAD83(2011) / Colorado North (ftUS)	6430	NAVD88 height (ftUS)
LD36901588.las	NAD83(2011) / Colorado North (ftUS)	6430	NAVD88 height (ftUS)
LD36901591.las	NAD83(2011) / Colorado North (ftUS)	6430	NAVD88 height (ftUS)
LD36901594.las	NAD83(2011) / Colorado North (ftUS)	6430	NAVD88 height (ftUS)
LD36901597.las	NAD83(2011) / Colorado North (ftUS)	6430	NAVD88 height (ftUS)
LD36901600.las	NAD83(2011) / Colorado North (ftUS)	6430	NAVD88 height (ftUS)
LD36901603.las	NAD83(2011) / Colorado North (ftUS)	6430	NAVD88 height (ftUS)
LD36901606.las	NAD83(2011) / Colorado North (ftUS)	6430	NAVD88 height (ftUS)
LD36901609.las	NAD83(2011) / Colorado North (ftUS)	6430	NAVD88 height (ftUS)
LD36901612.las	NAD83(2011) / Colorado North (ftUS)	6430	NAVD88 height (ftUS)
LD36901615.las	NAD83(2011) / Colorado North (ftUS)	6430	NAVD88 height (ftUS)

DPH-5 Report on Coordinate Reference System - continued

File	Horizontal CRS	EPSG Code	Vertical CRS
LD36931339.las	NAD83(2011) / Colorado North (ftUS)	6430	NAVD88 height (ftUS)
LD36931342.las	NAD83(2011) / Colorado North (ftUS)	6430	NAVD88 height (ftUS)
LD36931345.las	NAD83(2011) / Colorado North (ftUS)	6430	NAVD88 height (ftUS)
LD36931348.las	NAD83(2011) / Colorado North (ftUS)	6430	NAVD88 height (ftUS)
LD36931351.las	NAD83(2011) / Colorado North (ftUS)	6430	NAVD88 height (ftUS)
LD36931354.las	NAD83(2011) / Colorado North (ftUS)	6430	NAVD88 height (ftUS)
LD36931357.las	NAD83(2011) / Colorado North (ftUS)	6430	NAVD88 height (ftUS)
LD36931360.las	NAD83(2011) / Colorado North (ftUS)	6430	NAVD88 height (ftUS)
LD36931363.las	NAD83(2011) / Colorado North (ftUS)	6430	NAVD88 height (ftUS)
LD36931366.las	NAD83(2011) / Colorado North (ftUS)	6430	NAVD88 height (ftUS)
LD36931369.las	NAD83(2011) / Colorado North (ftUS)	6430	NAVD88 height (ftUS)
LD36931372.las	NAD83(2011) / Colorado North (ftUS)	6430	NAVD88 height (ftUS)
LD36931375.las	NAD83(2011) / Colorado North (ftUS)	6430	NAVD88 height (ftUS)
LD36931378.las	NAD83(2011) / Colorado North (ftUS)	6430	NAVD88 height (ftUS)
LD36931381.las	NAD83(2011) / Colorado North (ftUS)	6430	NAVD88 height (ftUS)
LD36931384.las	NAD83(2011) / Colorado North (ftUS)	6430	NAVD88 height (ftUS)
LD36931387.las	NAD83(2011) / Colorado North (ftUS)	6430	NAVD88 height (ftUS)
LD36931390.las	NAD83(2011) / Colorado North (ftUS)	6430	NAVD88 height (ftUS)
LD36931393.las	NAD83(2011) / Colorado North (ftUS)	6430	NAVD88 height (ftUS)
LD36931396.las	NAD83(2011) / Colorado North (ftUS)	6430	NAVD88 height (ftUS)
LD36931399.las	NAD83(2011) / Colorado North (ftUS)	6430	NAVD88 height (ftUS)
LD36931402.las	NAD83(2011) / Colorado North (ftUS)	6430	NAVD88 height (ftUS)
LD36931405.las	NAD83(2011) / Colorado North (ftUS)	6430	NAVD88 height (ftUS)
LD36931408.las	NAD83(2011) / Colorado North (ftUS)	6430	NAVD88 height (ftUS)
LD36931411.las	NAD83(2011) / Colorado North (ftUS)	6430	NAVD88 height (ftUS)
LD36931414.las	NAD83(2011) / Colorado North (ftUS)	6430	NAVD88 height (ftUS)
LD36931417.las	NAD83(2011) / Colorado North (ftUS)	6430	NAVD88 height (ftUS)
LD36931420.las	NAD83(2011) / Colorado North (ftUS)	6430	NAVD88 height (ftUS)
LD36931423.las	NAD83(2011) / Colorado North (ftUS)	6430	NAVD88 height (ftUS)
LD36931426.las	NAD83(2011) / Colorado North (ftUS)	6430	NAVD88 height (ftUS)
LD36931429.las	NAD83(2011) / Colorado North (ftUS)	6430	NAVD88 height (ftUS)
LD36931432.las	NAD83(2011) / Colorado North (ftUS)	6430	NAVD88 height (ftUS)

DPH-5 Report on Coordinate Reference System

- continued

File	Horizontal CRS	EPSG Code	Vertical CRS
LD36931435.las	NAD83(2011) / Colorado North (ftUS)	6430	NAVD88 height (ftUS)
LD36931438.las	NAD83(2011) / Colorado North (ftUS)	6430	NAVD88 height (ftUS)
LD36931441.las	NAD83(2011) / Colorado North (ftUS)	6430	NAVD88 height (ftUS)
LD36931444.las	NAD83(2011) / Colorado North (ftUS)	6430	NAVD88 height (ftUS)
LD36931447.las	NAD83(2011) / Colorado North (ftUS)	6430	NAVD88 height (ftUS)
LD36931450.las	NAD83(2011) / Colorado North (ftUS)	6430	NAVD88 height (ftUS)
LD36931453.las	NAD83(2011) / Colorado North (ftUS)	6430	NAVD88 height (ftUS)
LD36931456.las	NAD83(2011) / Colorado North (ftUS)	6430	NAVD88 height (ftUS)
LD36931459.las	NAD83(2011) / Colorado North (ftUS)	6430	NAVD88 height (ftUS)
LD36931462.las	NAD83(2011) / Colorado North (ftUS)	6430	NAVD88 height (ftUS)
LD36931465.las	NAD83(2011) / Colorado North (ftUS)	6430	NAVD88 height (ftUS)
LD36931468.las	NAD83(2011) / Colorado North (ftUS)	6430	NAVD88 height (ftUS)
LD36931471.las	NAD83(2011) / Colorado North (ftUS)	6430	NAVD88 height (ftUS)
LD36931474.las	NAD83(2011) / Colorado North (ftUS)	6430	NAVD88 height (ftUS)
LD36931477.las	NAD83(2011) / Colorado North (ftUS)	6430	NAVD88 height (ftUS)
LD36931480.las	NAD83(2011) / Colorado North (ftUS)	6430	NAVD88 height (ftUS)
LD36931483.las	NAD83(2011) / Colorado North (ftUS)	6430	NAVD88 height (ftUS)
LD36931486.las	NAD83(2011) / Colorado North (ftUS)	6430	NAVD88 height (ftUS)
LD36931489.las	NAD83(2011) / Colorado North (ftUS)	6430	NAVD88 height (ftUS)
LD36931492.las	NAD83(2011) / Colorado North (ftUS)	6430	NAVD88 height (ftUS)
LD36931495.las	NAD83(2011) / Colorado North (ftUS)	6430	NAVD88 height (ftUS)
LD36931498.las	NAD83(2011) / Colorado North (ftUS)	6430	NAVD88 height (ftUS)
LD36931501.las	NAD83(2011) / Colorado North (ftUS)	6430	NAVD88 height (ftUS)
LD36931504.las	NAD83(2011) / Colorado North (ftUS)	6430	NAVD88 height (ftUS)
LD36931507.las	NAD83(2011) / Colorado North (ftUS)	6430	NAVD88 height (ftUS)
LD36931510.las	NAD83(2011) / Colorado North (ftUS)	6430	NAVD88 height (ftUS)
LD36931513.las	NAD83(2011) / Colorado North (ftUS)	6430	NAVD88 height (ftUS)
LD36931516.las	NAD83(2011) / Colorado North (ftUS)	6430	NAVD88 height (ftUS)
LD36931519.las	NAD83(2011) / Colorado North (ftUS)	6430	NAVD88 height (ftUS)
LD36931522.las	NAD83(2011) / Colorado North (ftUS)	6430	NAVD88 height (ftUS)
LD36931525.las	NAD83(2011) / Colorado North (ftUS)	6430	NAVD88 height (ftUS)
LD36931528.las	NAD83(2011) / Colorado North (ftUS)	6430	NAVD88 height (ftUS)

DPH-5 Report on Coordinate Reference System - continued

File	Horizontal CRS	EPSG Code	Vertical CRS
LD36931531.las	NAD83(2011) / Colorado North (ftUS)	6430	NAVD88 height (ftUS)
LD36931534.las	NAD83(2011) / Colorado North (ftUS)	6430	NAVD88 height (ftUS)
LD36931537.las	NAD83(2011) / Colorado North (ftUS)	6430	NAVD88 height (ftUS)
LD36931540.las	NAD83(2011) / Colorado North (ftUS)	6430	NAVD88 height (ftUS)
LD36931543.las	NAD83(2011) / Colorado North (ftUS)	6430	NAVD88 height (ftUS)
LD36931546.las	NAD83(2011) / Colorado North (ftUS)	6430	NAVD88 height (ftUS)
LD36931549.las	NAD83(2011) / Colorado North (ftUS)	6430	NAVD88 height (ftUS)
LD36931552.las	NAD83(2011) / Colorado North (ftUS)	6430	NAVD88 height (ftUS)
LD36931555.las	NAD83(2011) / Colorado North (ftUS)	6430	NAVD88 height (ftUS)
LD36931558.las	NAD83(2011) / Colorado North (ftUS)	6430	NAVD88 height (ftUS)
LD36931561.las	NAD83(2011) / Colorado North (ftUS)	6430	NAVD88 height (ftUS)
LD36931564.las	NAD83(2011) / Colorado North (ftUS)	6430	NAVD88 height (ftUS)
LD36931567.las	NAD83(2011) / Colorado North (ftUS)	6430	NAVD88 height (ftUS)
LD36931570.las	NAD83(2011) / Colorado North (ftUS)	6430	NAVD88 height (ftUS)
LD36931573.las	NAD83(2011) / Colorado North (ftUS)	6430	NAVD88 height (ftUS)
LD36931576.las	NAD83(2011) / Colorado North (ftUS)	6430	NAVD88 height (ftUS)
LD36931579.las	NAD83(2011) / Colorado North (ftUS)	6430	NAVD88 height (ftUS)
LD36931582.las	NAD83(2011) / Colorado North (ftUS)	6430	NAVD88 height (ftUS)
LD36931585.las	NAD83(2011) / Colorado North (ftUS)	6430	NAVD88 height (ftUS)
LD36931588.las	NAD83(2011) / Colorado North (ftUS)	6430	NAVD88 height (ftUS)
LD36931591.las	NAD83(2011) / Colorado North (ftUS)	6430	NAVD88 height (ftUS)
LD36931594.las	NAD83(2011) / Colorado North (ftUS)	6430	NAVD88 height (ftUS)
LD36931597.las	NAD83(2011) / Colorado North (ftUS)	6430	NAVD88 height (ftUS)
LD36931600.las	NAD83(2011) / Colorado North (ftUS)	6430	NAVD88 height (ftUS)
LD36931603.las	NAD83(2011) / Colorado North (ftUS)	6430	NAVD88 height (ftUS)
LD36931606.las	NAD83(2011) / Colorado North (ftUS)	6430	NAVD88 height (ftUS)
LD36931609.las	NAD83(2011) / Colorado North (ftUS)	6430	NAVD88 height (ftUS)
LD36931612.las	NAD83(2011) / Colorado North (ftUS)	6430	NAVD88 height (ftUS)
LD36931615.las	NAD83(2011) / Colorado North (ftUS)	6430	NAVD88 height (ftUS)
LD36961339.las	NAD83(2011) / Colorado North (ftUS)	6430	NAVD88 height (ftUS)
LD36961342.las	NAD83(2011) / Colorado North (ftUS)	6430	NAVD88 height (ftUS)
LD36961345.las	NAD83(2011) / Colorado North (ftUS)	6430	NAVD88 height (ftUS)

DPH-5 Report on Coordinate Reference System - continued

File	Horizontal CRS	EPSG Code	Vertical CRS
LD36961348.las	NAD83(2011) / Colorado North (ftUS)	6430	NAVD88 height (ftUS)
LD36961351.las	NAD83(2011) / Colorado North (ftUS)	6430	NAVD88 height (ftUS)
LD36961354.las	NAD83(2011) / Colorado North (ftUS)	6430	NAVD88 height (ftUS)
LD36961357.las	NAD83(2011) / Colorado North (ftUS)	6430	NAVD88 height (ftUS)
LD36961360.las	NAD83(2011) / Colorado North (ftUS)	6430	NAVD88 height (ftUS)
LD36961363.las	NAD83(2011) / Colorado North (ftUS)	6430	NAVD88 height (ftUS)
LD36961366.las	NAD83(2011) / Colorado North (ftUS)	6430	NAVD88 height (ftUS)
LD36961369.las	NAD83(2011) / Colorado North (ftUS)	6430	NAVD88 height (ftUS)
LD36961372.las	NAD83(2011) / Colorado North (ftUS)	6430	NAVD88 height (ftUS)
LD36961375.las	NAD83(2011) / Colorado North (ftUS)	6430	NAVD88 height (ftUS)
LD36961378.las	NAD83(2011) / Colorado North (ftUS)	6430	NAVD88 height (ftUS)
LD36961381.las	NAD83(2011) / Colorado North (ftUS)	6430	NAVD88 height (ftUS)
LD36961384.las	NAD83(2011) / Colorado North (ftUS)	6430	NAVD88 height (ftUS)
LD36961387.las	NAD83(2011) / Colorado North (ftUS)	6430	NAVD88 height (ftUS)
LD36961390.las	NAD83(2011) / Colorado North (ftUS)	6430	NAVD88 height (ftUS)
LD36961393.las	NAD83(2011) / Colorado North (ftUS)	6430	NAVD88 height (ftUS)
LD36961396.las	NAD83(2011) / Colorado North (ftUS)	6430	NAVD88 height (ftUS)
LD36961399.las	NAD83(2011) / Colorado North (ftUS)	6430	NAVD88 height (ftUS)
LD36961402.las	NAD83(2011) / Colorado North (ftUS)	6430	NAVD88 height (ftUS)
LD36961405.las	NAD83(2011) / Colorado North (ftUS)	6430	NAVD88 height (ftUS)
LD36961408.las	NAD83(2011) / Colorado North (ftUS)	6430	NAVD88 height (ftUS)
LD36961411.las	NAD83(2011) / Colorado North (ftUS)	6430	NAVD88 height (ftUS)
LD36961414.las	NAD83(2011) / Colorado North (ftUS)	6430	NAVD88 height (ftUS)
LD36961417.las	NAD83(2011) / Colorado North (ftUS)	6430	NAVD88 height (ftUS)
LD36961420.las	NAD83(2011) / Colorado North (ftUS)	6430	NAVD88 height (ftUS)
LD36961423.las	NAD83(2011) / Colorado North (ftUS)	6430	NAVD88 height (ftUS)
LD36961426.las	NAD83(2011) / Colorado North (ftUS)	6430	NAVD88 height (ftUS)
LD36961429.las	NAD83(2011) / Colorado North (ftUS)	6430	NAVD88 height (ftUS)
LD36961432.las	NAD83(2011) / Colorado North (ftUS)	6430	NAVD88 height (ftUS)
LD36961435.las	NAD83(2011) / Colorado North (ftUS)	6430	NAVD88 height (ftUS)
LD36961438.las	NAD83(2011) / Colorado North (ftUS)	6430	NAVD88 height (ftUS)
LD36961441.las	NAD83(2011) / Colorado North (ftUS)	6430	NAVD88 height (ftUS)

DPH-5 Report on Coordinate Reference System

- continued

File	Horizontal CRS	EPSG Code	Vertical CRS
LD36961444.las	NAD83(2011) / Colorado North (ftUS)	6430	NAVD88 height (ftUS)
LD36961447.las	NAD83(2011) / Colorado North (ftUS)	6430	NAVD88 height (ftUS)
LD36961450.las	NAD83(2011) / Colorado North (ftUS)	6430	NAVD88 height (ftUS)
LD36961453.las	NAD83(2011) / Colorado North (ftUS)	6430	NAVD88 height (ftUS)
LD36961456.las	NAD83(2011) / Colorado North (ftUS)	6430	NAVD88 height (ftUS)
LD36961459.las	NAD83(2011) / Colorado North (ftUS)	6430	NAVD88 height (ftUS)
LD36961462.las	NAD83(2011) / Colorado North (ftUS)	6430	NAVD88 height (ftUS)
LD36961465.las	NAD83(2011) / Colorado North (ftUS)	6430	NAVD88 height (ftUS)
LD36961468.las	NAD83(2011) / Colorado North (ftUS)	6430	NAVD88 height (ftUS)
LD36961471.las	NAD83(2011) / Colorado North (ftUS)	6430	NAVD88 height (ftUS)
LD36961474.las	NAD83(2011) / Colorado North (ftUS)	6430	NAVD88 height (ftUS)
LD36961477.las	NAD83(2011) / Colorado North (ftUS)	6430	NAVD88 height (ftUS)
LD36961480.las	NAD83(2011) / Colorado North (ftUS)	6430	NAVD88 height (ftUS)
LD36961483.las	NAD83(2011) / Colorado North (ftUS)	6430	NAVD88 height (ftUS)
LD36961486.las	NAD83(2011) / Colorado North (ftUS)	6430	NAVD88 height (ftUS)
LD36961489.las	NAD83(2011) / Colorado North (ftUS)	6430	NAVD88 height (ftUS)
LD36961492.las	NAD83(2011) / Colorado North (ftUS)	6430	NAVD88 height (ftUS)
LD36961495.las	NAD83(2011) / Colorado North (ftUS)	6430	NAVD88 height (ftUS)
LD36961498.las	NAD83(2011) / Colorado North (ftUS)	6430	NAVD88 height (ftUS)
LD36961501.las	NAD83(2011) / Colorado North (ftUS)	6430	NAVD88 height (ftUS)
LD36961504.las	NAD83(2011) / Colorado North (ftUS)	6430	NAVD88 height (ftUS)
LD36961507.las	NAD83(2011) / Colorado North (ftUS)	6430	NAVD88 height (ftUS)
LD36961510.las	NAD83(2011) / Colorado North (ftUS)	6430	NAVD88 height (ftUS)
LD36961513.las	NAD83(2011) / Colorado North (ftUS)	6430	NAVD88 height (ftUS)
LD36961516.las	NAD83(2011) / Colorado North (ftUS)	6430	NAVD88 height (ftUS)
LD36961519.las	NAD83(2011) / Colorado North (ftUS)	6430	NAVD88 height (ftUS)
LD36961522.las	NAD83(2011) / Colorado North (ftUS)	6430	NAVD88 height (ftUS)
LD36961525.las	NAD83(2011) / Colorado North (ftUS)	6430	NAVD88 height (ftUS)
LD36961528.las	NAD83(2011) / Colorado North (ftUS)	6430	NAVD88 height (ftUS)
LD36961531.las	NAD83(2011) / Colorado North (ftUS)	6430	NAVD88 height (ftUS)
LD36961534.las	NAD83(2011) / Colorado North (ftUS)	6430	NAVD88 height (ftUS)
LD36961537.las	NAD83(2011) / Colorado North (ftUS)	6430	NAVD88 height (ftUS)

DPH-5 Report on Coordinate Reference System - continued

File	Horizontal CRS	EPSG Code	Vertical CRS
LD36961540.las	NAD83(2011) / Colorado North (ftUS)	6430	NAVD88 height (ftUS)
LD36961543.las	NAD83(2011) / Colorado North (ftUS)	6430	NAVD88 height (ftUS)
LD36961546.las	NAD83(2011) / Colorado North (ftUS)	6430	NAVD88 height (ftUS)
LD36961549.las	NAD83(2011) / Colorado North (ftUS)	6430	NAVD88 height (ftUS)
LD36961552.las	NAD83(2011) / Colorado North (ftUS)	6430	NAVD88 height (ftUS)
LD36961555.las	NAD83(2011) / Colorado North (ftUS)	6430	NAVD88 height (ftUS)
LD36961558.las	NAD83(2011) / Colorado North (ftUS)	6430	NAVD88 height (ftUS)
LD36961561.las	NAD83(2011) / Colorado North (ftUS)	6430	NAVD88 height (ftUS)
LD36961564.las	NAD83(2011) / Colorado North (ftUS)	6430	NAVD88 height (ftUS)
LD36961567.las	NAD83(2011) / Colorado North (ftUS)	6430	NAVD88 height (ftUS)
LD36961570.las	NAD83(2011) / Colorado North (ftUS)	6430	NAVD88 height (ftUS)
LD36961573.las	NAD83(2011) / Colorado North (ftUS)	6430	NAVD88 height (ftUS)
LD36961576.las	NAD83(2011) / Colorado North (ftUS)	6430	NAVD88 height (ftUS)
LD36961579.las	NAD83(2011) / Colorado North (ftUS)	6430	NAVD88 height (ftUS)
LD36961582.las	NAD83(2011) / Colorado North (ftUS)	6430	NAVD88 height (ftUS)
LD36961585.las	NAD83(2011) / Colorado North (ftUS)	6430	NAVD88 height (ftUS)
LD36961588.las	NAD83(2011) / Colorado North (ftUS)	6430	NAVD88 height (ftUS)
LD36961591.las	NAD83(2011) / Colorado North (ftUS)	6430	NAVD88 height (ftUS)
LD36961594.las	NAD83(2011) / Colorado North (ftUS)	6430	NAVD88 height (ftUS)
LD36961597.las	NAD83(2011) / Colorado North (ftUS)	6430	NAVD88 height (ftUS)
LD36961600.las	NAD83(2011) / Colorado North (ftUS)	6430	NAVD88 height (ftUS)
LD36961603.las	NAD83(2011) / Colorado North (ftUS)	6430	NAVD88 height (ftUS)
LD36961606.las	NAD83(2011) / Colorado North (ftUS)	6430	NAVD88 height (ftUS)
LD36961609.las	NAD83(2011) / Colorado North (ftUS)	6430	NAVD88 height (ftUS)
LD36961612.las	NAD83(2011) / Colorado North (ftUS)	6430	NAVD88 height (ftUS)
LD36961615.las	NAD83(2011) / Colorado North (ftUS)	6430	NAVD88 height (ftUS)
LD36991339.las	NAD83(2011) / Colorado North (ftUS)	6430	NAVD88 height (ftUS)
LD36991342.las	NAD83(2011) / Colorado North (ftUS)	6430	NAVD88 height (ftUS)
LD36991345.las	NAD83(2011) / Colorado North (ftUS)	6430	NAVD88 height (ftUS)
LD36991348.las	NAD83(2011) / Colorado North (ftUS)	6430	NAVD88 height (ftUS)
LD36991351.las	NAD83(2011) / Colorado North (ftUS)	6430	NAVD88 height (ftUS)
LD36991354.las	NAD83(2011) / Colorado North (ftUS)	6430	NAVD88 height (ftUS)

DPH-5 Report on Coordinate Reference System

- continued

File	Horizontal CRS	EPSG Code	Vertical CRS
LD36991357.las	NAD83(2011) / Colorado North (ftUS)	6430	NAVD88 height (ftUS)
LD36991360.las	NAD83(2011) / Colorado North (ftUS)	6430	NAVD88 height (ftUS)
LD36991363.las	NAD83(2011) / Colorado North (ftUS)	6430	NAVD88 height (ftUS)
LD36991366.las	NAD83(2011) / Colorado North (ftUS)	6430	NAVD88 height (ftUS)
LD36991369.las	NAD83(2011) / Colorado North (ftUS)	6430	NAVD88 height (ftUS)
LD36991372.las	NAD83(2011) / Colorado North (ftUS)	6430	NAVD88 height (ftUS)
LD36991375.las	NAD83(2011) / Colorado North (ftUS)	6430	NAVD88 height (ftUS)
LD36991378.las	NAD83(2011) / Colorado North (ftUS)	6430	NAVD88 height (ftUS)
LD36991381.las	NAD83(2011) / Colorado North (ftUS)	6430	NAVD88 height (ftUS)
LD36991384.las	NAD83(2011) / Colorado North (ftUS)	6430	NAVD88 height (ftUS)
LD36991387.las	NAD83(2011) / Colorado North (ftUS)	6430	NAVD88 height (ftUS)
LD36991390.las	NAD83(2011) / Colorado North (ftUS)	6430	NAVD88 height (ftUS)
LD36991393.las	NAD83(2011) / Colorado North (ftUS)	6430	NAVD88 height (ftUS)
LD36991396.las	NAD83(2011) / Colorado North (ftUS)	6430	NAVD88 height (ftUS)
LD36991399.las	NAD83(2011) / Colorado North (ftUS)	6430	NAVD88 height (ftUS)
LD36991402.las	NAD83(2011) / Colorado North (ftUS)	6430	NAVD88 height (ftUS)
LD36991405.las	NAD83(2011) / Colorado North (ftUS)	6430	NAVD88 height (ftUS)
LD36991408.las	NAD83(2011) / Colorado North (ftUS)	6430	NAVD88 height (ftUS)
LD36991411.las	NAD83(2011) / Colorado North (ftUS)	6430	NAVD88 height (ftUS)
LD36991414.las	NAD83(2011) / Colorado North (ftUS)	6430	NAVD88 height (ftUS)
LD36991417.las	NAD83(2011) / Colorado North (ftUS)	6430	NAVD88 height (ftUS)
LD36991420.las	NAD83(2011) / Colorado North (ftUS)	6430	NAVD88 height (ftUS)
LD36991423.las	NAD83(2011) / Colorado North (ftUS)	6430	NAVD88 height (ftUS)
LD36991426.las	NAD83(2011) / Colorado North (ftUS)	6430	NAVD88 height (ftUS)
LD36991429.las	NAD83(2011) / Colorado North (ftUS)	6430	NAVD88 height (ftUS)
LD36991432.las	NAD83(2011) / Colorado North (ftUS)	6430	NAVD88 height (ftUS)
LD36991435.las	NAD83(2011) / Colorado North (ftUS)	6430	NAVD88 height (ftUS)
LD36991438.las	NAD83(2011) / Colorado North (ftUS)	6430	NAVD88 height (ftUS)
LD36991441.las	NAD83(2011) / Colorado North (ftUS)	6430	NAVD88 height (ftUS)
LD36991444.las	NAD83(2011) / Colorado North (ftUS)	6430	NAVD88 height (ftUS)
LD36991447.las	NAD83(2011) / Colorado North (ftUS)	6430	NAVD88 height (ftUS)
LD36991450.las	NAD83(2011) / Colorado North (ftUS)	6430	NAVD88 height (ftUS)

DPH-5 Report on Coordinate Reference System

- continued

File	Horizontal CRS	EPSG Code	Vertical CRS
LD36991453.las	NAD83(2011) / Colorado North (ftUS)	6430	NAVD88 height (ftUS)
LD36991456.las	NAD83(2011) / Colorado North (ftUS)	6430	NAVD88 height (ftUS)
LD36991459.las	NAD83(2011) / Colorado North (ftUS)	6430	NAVD88 height (ftUS)
LD36991462.las	NAD83(2011) / Colorado North (ftUS)	6430	NAVD88 height (ftUS)
LD36991465.las	NAD83(2011) / Colorado North (ftUS)	6430	NAVD88 height (ftUS)
LD36991468.las	NAD83(2011) / Colorado North (ftUS)	6430	NAVD88 height (ftUS)
LD36991471.las	NAD83(2011) / Colorado North (ftUS)	6430	NAVD88 height (ftUS)
LD36991474.las	NAD83(2011) / Colorado North (ftUS)	6430	NAVD88 height (ftUS)
LD36991477.las	NAD83(2011) / Colorado North (ftUS)	6430	NAVD88 height (ftUS)
LD36991480.las	NAD83(2011) / Colorado North (ftUS)	6430	NAVD88 height (ftUS)
LD36991483.las	NAD83(2011) / Colorado North (ftUS)	6430	NAVD88 height (ftUS)
LD36991486.las	NAD83(2011) / Colorado North (ftUS)	6430	NAVD88 height (ftUS)
LD36991489.las	NAD83(2011) / Colorado North (ftUS)	6430	NAVD88 height (ftUS)
LD36991492.las	NAD83(2011) / Colorado North (ftUS)	6430	NAVD88 height (ftUS)
LD36991495.las	NAD83(2011) / Colorado North (ftUS)	6430	NAVD88 height (ftUS)
LD36991498.las	NAD83(2011) / Colorado North (ftUS)	6430	NAVD88 height (ftUS)
LD36991501.las	NAD83(2011) / Colorado North (ftUS)	6430	NAVD88 height (ftUS)
LD36991504.las	NAD83(2011) / Colorado North (ftUS)	6430	NAVD88 height (ftUS)
LD36991507.las	NAD83(2011) / Colorado North (ftUS)	6430	NAVD88 height (ftUS)
LD36991510.las	NAD83(2011) / Colorado North (ftUS)	6430	NAVD88 height (ftUS)
LD36991513.las	NAD83(2011) / Colorado North (ftUS)	6430	NAVD88 height (ftUS)
LD36991516.las	NAD83(2011) / Colorado North (ftUS)	6430	NAVD88 height (ftUS)
LD36991519.las	NAD83(2011) / Colorado North (ftUS)	6430	NAVD88 height (ftUS)
LD36991522.las	NAD83(2011) / Colorado North (ftUS)	6430	NAVD88 height (ftUS)
LD36991525.las	NAD83(2011) / Colorado North (ftUS)	6430	NAVD88 height (ftUS)
LD36991528.las	NAD83(2011) / Colorado North (ftUS)	6430	NAVD88 height (ftUS)
LD36991531.las	NAD83(2011) / Colorado North (ftUS)	6430	NAVD88 height (ftUS)
LD36991534.las	NAD83(2011) / Colorado North (ftUS)	6430	NAVD88 height (ftUS)
LD36991537.las	NAD83(2011) / Colorado North (ftUS)	6430	NAVD88 height (ftUS)
LD36991540.las	NAD83(2011) / Colorado North (ftUS)	6430	NAVD88 height (ftUS)
LD36991543.las	NAD83(2011) / Colorado North (ftUS)	6430	NAVD88 height (ftUS)
LD36991546.las	NAD83(2011) / Colorado North (ftUS)	6430	NAVD88 height (ftUS)

DPH-5 Report on Coordinate Reference System

- continued

File	Horizontal CRS	EPSG Code	Vertical CRS
LD36991549.las	NAD83(2011) / Colorado North (ftUS)	6430	NAVD88 height (ftUS)
LD36991552.las	NAD83(2011) / Colorado North (ftUS)	6430	NAVD88 height (ftUS)
LD36991555.las	NAD83(2011) / Colorado North (ftUS)	6430	NAVD88 height (ftUS)
LD36991558.las	NAD83(2011) / Colorado North (ftUS)	6430	NAVD88 height (ftUS)
LD36991561.las	NAD83(2011) / Colorado North (ftUS)	6430	NAVD88 height (ftUS)
LD36991564.las	NAD83(2011) / Colorado North (ftUS)	6430	NAVD88 height (ftUS)
LD36991567.las	NAD83(2011) / Colorado North (ftUS)	6430	NAVD88 height (ftUS)
LD36991570.las	NAD83(2011) / Colorado North (ftUS)	6430	NAVD88 height (ftUS)
LD36991573.las	NAD83(2011) / Colorado North (ftUS)	6430	NAVD88 height (ftUS)
LD36991576.las	NAD83(2011) / Colorado North (ftUS)	6430	NAVD88 height (ftUS)
LD36991579.las	NAD83(2011) / Colorado North (ftUS)	6430	NAVD88 height (ftUS)
LD36991582.las	NAD83(2011) / Colorado North (ftUS)	6430	NAVD88 height (ftUS)
LD36991585.las	NAD83(2011) / Colorado North (ftUS)	6430	NAVD88 height (ftUS)
LD36991588.las	NAD83(2011) / Colorado North (ftUS)	6430	NAVD88 height (ftUS)
LD36991591.las	NAD83(2011) / Colorado North (ftUS)	6430	NAVD88 height (ftUS)
LD36991594.las	NAD83(2011) / Colorado North (ftUS)	6430	NAVD88 height (ftUS)
LD36991597.las	NAD83(2011) / Colorado North (ftUS)	6430	NAVD88 height (ftUS)
LD36991600.las	NAD83(2011) / Colorado North (ftUS)	6430	NAVD88 height (ftUS)
LD36991603.las	NAD83(2011) / Colorado North (ftUS)	6430	NAVD88 height (ftUS)
LD36991606.las	NAD83(2011) / Colorado North (ftUS)	6430	NAVD88 height (ftUS)
LD36991609.las	NAD83(2011) / Colorado North (ftUS)	6430	NAVD88 height (ftUS)
LD36991612.las	NAD83(2011) / Colorado North (ftUS)	6430	NAVD88 height (ftUS)
LD36991615.las	NAD83(2011) / Colorado North (ftUS)	6430	NAVD88 height (ftUS)
LD37021339.las	NAD83(2011) / Colorado North (ftUS)	6430	NAVD88 height (ftUS)
LD37021342.las	NAD83(2011) / Colorado North (ftUS)	6430	NAVD88 height (ftUS)
LD37021345.las	NAD83(2011) / Colorado North (ftUS)	6430	NAVD88 height (ftUS)
LD37021348.las	NAD83(2011) / Colorado North (ftUS)	6430	NAVD88 height (ftUS)
LD37021351.las	NAD83(2011) / Colorado North (ftUS)	6430	NAVD88 height (ftUS)
LD37021354.las	NAD83(2011) / Colorado North (ftUS)	6430	NAVD88 height (ftUS)
LD37021357.las	NAD83(2011) / Colorado North (ftUS)	6430	NAVD88 height (ftUS)
LD37021360.las	NAD83(2011) / Colorado North (ftUS)	6430	NAVD88 height (ftUS)
LD37021363.las	NAD83(2011) / Colorado North (ftUS)	6430	NAVD88 height (ftUS)

DPH-5 Report on Coordinate Reference System - continued

File	Horizontal CRS	EPSG Code	Vertical CRS
LD37021366.las	NAD83(2011) / Colorado North (ftUS)	6430	NAVD88 height (ftUS)
LD37021369.las	NAD83(2011) / Colorado North (ftUS)	6430	NAVD88 height (ftUS)
LD37021372.las	NAD83(2011) / Colorado North (ftUS)	6430	NAVD88 height (ftUS)
LD37021375.las	NAD83(2011) / Colorado North (ftUS)	6430	NAVD88 height (ftUS)
LD37021378.las	NAD83(2011) / Colorado North (ftUS)	6430	NAVD88 height (ftUS)
LD37021381.las	NAD83(2011) / Colorado North (ftUS)	6430	NAVD88 height (ftUS)
LD37021384.las	NAD83(2011) / Colorado North (ftUS)	6430	NAVD88 height (ftUS)
LD37021387.las	NAD83(2011) / Colorado North (ftUS)	6430	NAVD88 height (ftUS)
LD37021390.las	NAD83(2011) / Colorado North (ftUS)	6430	NAVD88 height (ftUS)
LD37021393.las	NAD83(2011) / Colorado North (ftUS)	6430	NAVD88 height (ftUS)
LD37021396.las	NAD83(2011) / Colorado North (ftUS)	6430	NAVD88 height (ftUS)
LD37021399.las	NAD83(2011) / Colorado North (ftUS)	6430	NAVD88 height (ftUS)
LD37021402.las	NAD83(2011) / Colorado North (ftUS)	6430	NAVD88 height (ftUS)
LD37021405.las	NAD83(2011) / Colorado North (ftUS)	6430	NAVD88 height (ftUS)
LD37021408.las	NAD83(2011) / Colorado North (ftUS)	6430	NAVD88 height (ftUS)
LD37021411.las	NAD83(2011) / Colorado North (ftUS)	6430	NAVD88 height (ftUS)
LD37021414.las	NAD83(2011) / Colorado North (ftUS)	6430	NAVD88 height (ftUS)
LD37021417.las	NAD83(2011) / Colorado North (ftUS)	6430	NAVD88 height (ftUS)
LD37021420.las	NAD83(2011) / Colorado North (ftUS)	6430	NAVD88 height (ftUS)
LD37021423.las	NAD83(2011) / Colorado North (ftUS)	6430	NAVD88 height (ftUS)
LD37021426.las	NAD83(2011) / Colorado North (ftUS)	6430	NAVD88 height (ftUS)
LD37021429.las	NAD83(2011) / Colorado North (ftUS)	6430	NAVD88 height (ftUS)
LD37021432.las	NAD83(2011) / Colorado North (ftUS)	6430	NAVD88 height (ftUS)
LD37021435.las	NAD83(2011) / Colorado North (ftUS)	6430	NAVD88 height (ftUS)
LD37021438.las	NAD83(2011) / Colorado North (ftUS)	6430	NAVD88 height (ftUS)
LD37021441.las	NAD83(2011) / Colorado North (ftUS)	6430	NAVD88 height (ftUS)
LD37021444.las	NAD83(2011) / Colorado North (ftUS)	6430	NAVD88 height (ftUS)
LD37021447.las	NAD83(2011) / Colorado North (ftUS)	6430	NAVD88 height (ftUS)
LD37021450.las	NAD83(2011) / Colorado North (ftUS)	6430	NAVD88 height (ftUS)
LD37021453.las	NAD83(2011) / Colorado North (ftUS)	6430	NAVD88 height (ftUS)
LD37021456.las	NAD83(2011) / Colorado North (ftUS)	6430	NAVD88 height (ftUS)
LD37021459.las	NAD83(2011) / Colorado North (ftUS)	6430	NAVD88 height (ftUS)

DPH-5 Report on Coordinate Reference System

- continued

File	Horizontal CRS	EPSG Code	Vertical CRS
LD37021462.las	NAD83(2011) / Colorado North (ftUS)	6430	NAVD88 height (ftUS)
LD37021465.las	NAD83(2011) / Colorado North (ftUS)	6430	NAVD88 height (ftUS)
LD37021468.las	NAD83(2011) / Colorado North (ftUS)	6430	NAVD88 height (ftUS)
LD37021471.las	NAD83(2011) / Colorado North (ftUS)	6430	NAVD88 height (ftUS)
LD37021474.las	NAD83(2011) / Colorado North (ftUS)	6430	NAVD88 height (ftUS)
LD37021477.las	NAD83(2011) / Colorado North (ftUS)	6430	NAVD88 height (ftUS)
LD37021480.las	NAD83(2011) / Colorado North (ftUS)	6430	NAVD88 height (ftUS)
LD37021483.las	NAD83(2011) / Colorado North (ftUS)	6430	NAVD88 height (ftUS)
LD37021486.las	NAD83(2011) / Colorado North (ftUS)	6430	NAVD88 height (ftUS)
LD37021489.las	NAD83(2011) / Colorado North (ftUS)	6430	NAVD88 height (ftUS)
LD37021492.las	NAD83(2011) / Colorado North (ftUS)	6430	NAVD88 height (ftUS)
LD37021495.las	NAD83(2011) / Colorado North (ftUS)	6430	NAVD88 height (ftUS)
LD37021498.las	NAD83(2011) / Colorado North (ftUS)	6430	NAVD88 height (ftUS)
LD37021501.las	NAD83(2011) / Colorado North (ftUS)	6430	NAVD88 height (ftUS)
LD37021504.las	NAD83(2011) / Colorado North (ftUS)	6430	NAVD88 height (ftUS)
LD37021507.las	NAD83(2011) / Colorado North (ftUS)	6430	NAVD88 height (ftUS)
LD37021510.las	NAD83(2011) / Colorado North (ftUS)	6430	NAVD88 height (ftUS)
LD37021513.las	NAD83(2011) / Colorado North (ftUS)	6430	NAVD88 height (ftUS)
LD37021516.las	NAD83(2011) / Colorado North (ftUS)	6430	NAVD88 height (ftUS)
LD37021519.las	NAD83(2011) / Colorado North (ftUS)	6430	NAVD88 height (ftUS)
LD37021522.las	NAD83(2011) / Colorado North (ftUS)	6430	NAVD88 height (ftUS)
LD37021525.las	NAD83(2011) / Colorado North (ftUS)	6430	NAVD88 height (ftUS)
LD37021528.las	NAD83(2011) / Colorado North (ftUS)	6430	NAVD88 height (ftUS)
LD37021531.las	NAD83(2011) / Colorado North (ftUS)	6430	NAVD88 height (ftUS)
LD37021534.las	NAD83(2011) / Colorado North (ftUS)	6430	NAVD88 height (ftUS)
LD37021537.las	NAD83(2011) / Colorado North (ftUS)	6430	NAVD88 height (ftUS)
LD37021540.las	NAD83(2011) / Colorado North (ftUS)	6430	NAVD88 height (ftUS)
LD37021543.las	NAD83(2011) / Colorado North (ftUS)	6430	NAVD88 height (ftUS)
LD37021546.las	NAD83(2011) / Colorado North (ftUS)	6430	NAVD88 height (ftUS)
LD37021549.las	NAD83(2011) / Colorado North (ftUS)	6430	NAVD88 height (ftUS)
LD37021552.las	NAD83(2011) / Colorado North (ftUS)	6430	NAVD88 height (ftUS)
LD37021555.las	NAD83(2011) / Colorado North (ftUS)	6430	NAVD88 height (ftUS)

DPH-5 Report on Coordinate Reference System - continued

File	Horizontal CRS	EPSG Code	Vertical CRS
LD37021558.las	NAD83(2011) / Colorado North (ftUS)	6430	NAVD88 height (ftUS)
LD37021561.las	NAD83(2011) / Colorado North (ftUS)	6430	NAVD88 height (ftUS)
LD37021564.las	NAD83(2011) / Colorado North (ftUS)	6430	NAVD88 height (ftUS)
LD37021567.las	NAD83(2011) / Colorado North (ftUS)	6430	NAVD88 height (ftUS)
LD37021570.las	NAD83(2011) / Colorado North (ftUS)	6430	NAVD88 height (ftUS)
LD37021573.las	NAD83(2011) / Colorado North (ftUS)	6430	NAVD88 height (ftUS)
LD37021576.las	NAD83(2011) / Colorado North (ftUS)	6430	NAVD88 height (ftUS)
LD37021579.las	NAD83(2011) / Colorado North (ftUS)	6430	NAVD88 height (ftUS)
LD37021582.las	NAD83(2011) / Colorado North (ftUS)	6430	NAVD88 height (ftUS)
LD37021585.las	NAD83(2011) / Colorado North (ftUS)	6430	NAVD88 height (ftUS)
LD37021588.las	NAD83(2011) / Colorado North (ftUS)	6430	NAVD88 height (ftUS)
LD37021591.las	NAD83(2011) / Colorado North (ftUS)	6430	NAVD88 height (ftUS)
LD37021594.las	NAD83(2011) / Colorado North (ftUS)	6430	NAVD88 height (ftUS)
LD37021597.las	NAD83(2011) / Colorado North (ftUS)	6430	NAVD88 height (ftUS)
LD37021600.las	NAD83(2011) / Colorado North (ftUS)	6430	NAVD88 height (ftUS)
LD37021603.las	NAD83(2011) / Colorado North (ftUS)	6430	NAVD88 height (ftUS)
LD37021606.las	NAD83(2011) / Colorado North (ftUS)	6430	NAVD88 height (ftUS)
LD37021609.las	NAD83(2011) / Colorado North (ftUS)	6430	NAVD88 height (ftUS)
LD37021612.las	NAD83(2011) / Colorado North (ftUS)	6430	NAVD88 height (ftUS)
LD37021615.las	NAD83(2011) / Colorado North (ftUS)	6430	NAVD88 height (ftUS)
LD37051339.las	NAD83(2011) / Colorado North (ftUS)	6430	NAVD88 height (ftUS)
LD37051342.las	NAD83(2011) / Colorado North (ftUS)	6430	NAVD88 height (ftUS)
LD37051345.las	NAD83(2011) / Colorado North (ftUS)	6430	NAVD88 height (ftUS)
LD37051348.las	NAD83(2011) / Colorado North (ftUS)	6430	NAVD88 height (ftUS)
LD37051351.las	NAD83(2011) / Colorado North (ftUS)	6430	NAVD88 height (ftUS)
LD37051354.las	NAD83(2011) / Colorado North (ftUS)	6430	NAVD88 height (ftUS)
LD37051357.las	NAD83(2011) / Colorado North (ftUS)	6430	NAVD88 height (ftUS)
LD37051360.las	NAD83(2011) / Colorado North (ftUS)	6430	NAVD88 height (ftUS)
LD37051363.las	NAD83(2011) / Colorado North (ftUS)	6430	NAVD88 height (ftUS)
LD37051366.las	NAD83(2011) / Colorado North (ftUS)	6430	NAVD88 height (ftUS)
LD37051369.las	NAD83(2011) / Colorado North (ftUS)	6430	NAVD88 height (ftUS)
LD37051372.las	NAD83(2011) / Colorado North (ftUS)	6430	NAVD88 height (ftUS)

DPH-5 Report on Coordinate Reference System

- continued

File	Horizontal CRS	EPSG Code	Vertical CRS
LD37051375.las	NAD83(2011) / Colorado North (ftUS)	6430	NAVD88 height (ftUS)
LD37051378.las	NAD83(2011) / Colorado North (ftUS)	6430	NAVD88 height (ftUS)
LD37051381.las	NAD83(2011) / Colorado North (ftUS)	6430	NAVD88 height (ftUS)
LD37051384.las	NAD83(2011) / Colorado North (ftUS)	6430	NAVD88 height (ftUS)
LD37051387.las	NAD83(2011) / Colorado North (ftUS)	6430	NAVD88 height (ftUS)
LD37051390.las	NAD83(2011) / Colorado North (ftUS)	6430	NAVD88 height (ftUS)
LD37051393.las	NAD83(2011) / Colorado North (ftUS)	6430	NAVD88 height (ftUS)
LD37051396.las	NAD83(2011) / Colorado North (ftUS)	6430	NAVD88 height (ftUS)
LD37051399.las	NAD83(2011) / Colorado North (ftUS)	6430	NAVD88 height (ftUS)
LD37051402.las	NAD83(2011) / Colorado North (ftUS)	6430	NAVD88 height (ftUS)
LD37051405.las	NAD83(2011) / Colorado North (ftUS)	6430	NAVD88 height (ftUS)
LD37051408.las	NAD83(2011) / Colorado North (ftUS)	6430	NAVD88 height (ftUS)
LD37051411.las	NAD83(2011) / Colorado North (ftUS)	6430	NAVD88 height (ftUS)
LD37051414.las	NAD83(2011) / Colorado North (ftUS)	6430	NAVD88 height (ftUS)
LD37051417.las	NAD83(2011) / Colorado North (ftUS)	6430	NAVD88 height (ftUS)
LD37051420.las	NAD83(2011) / Colorado North (ftUS)	6430	NAVD88 height (ftUS)
LD37051423.las	NAD83(2011) / Colorado North (ftUS)	6430	NAVD88 height (ftUS)
LD37051426.las	NAD83(2011) / Colorado North (ftUS)	6430	NAVD88 height (ftUS)
LD37051429.las	NAD83(2011) / Colorado North (ftUS)	6430	NAVD88 height (ftUS)
LD37051432.las	NAD83(2011) / Colorado North (ftUS)	6430	NAVD88 height (ftUS)
LD37051435.las	NAD83(2011) / Colorado North (ftUS)	6430	NAVD88 height (ftUS)
LD37051438.las	NAD83(2011) / Colorado North (ftUS)	6430	NAVD88 height (ftUS)
LD37051441.las	NAD83(2011) / Colorado North (ftUS)	6430	NAVD88 height (ftUS)
LD37051444.las	NAD83(2011) / Colorado North (ftUS)	6430	NAVD88 height (ftUS)
LD37051447.las	NAD83(2011) / Colorado North (ftUS)	6430	NAVD88 height (ftUS)
LD37051450.las	NAD83(2011) / Colorado North (ftUS)	6430	NAVD88 height (ftUS)
LD37051453.las	NAD83(2011) / Colorado North (ftUS)	6430	NAVD88 height (ftUS)
LD37051456.las	NAD83(2011) / Colorado North (ftUS)	6430	NAVD88 height (ftUS)
LD37051459.las	NAD83(2011) / Colorado North (ftUS)	6430	NAVD88 height (ftUS)
LD37051462.las	NAD83(2011) / Colorado North (ftUS)	6430	NAVD88 height (ftUS)
LD37051465.las	NAD83(2011) / Colorado North (ftUS)	6430	NAVD88 height (ftUS)
LD37051468.las	NAD83(2011) / Colorado North (ftUS)	6430	NAVD88 height (ftUS)

DPH-5 Report on Coordinate Reference System - continued

File	Horizontal CRS	EPSG Code	Vertical CRS
LD37051471.las	NAD83(2011) / Colorado North (ftUS)	6430	NAVD88 height (ftUS)
LD37051474.las	NAD83(2011) / Colorado North (ftUS)	6430	NAVD88 height (ftUS)
LD37051477.las	NAD83(2011) / Colorado North (ftUS)	6430	NAVD88 height (ftUS)
LD37051480.las	NAD83(2011) / Colorado North (ftUS)	6430	NAVD88 height (ftUS)
LD37051483.las	NAD83(2011) / Colorado North (ftUS)	6430	NAVD88 height (ftUS)
LD37051486.las	NAD83(2011) / Colorado North (ftUS)	6430	NAVD88 height (ftUS)
LD37051489.las	NAD83(2011) / Colorado North (ftUS)	6430	NAVD88 height (ftUS)
LD37051492.las	NAD83(2011) / Colorado North (ftUS)	6430	NAVD88 height (ftUS)
LD37051495.las	NAD83(2011) / Colorado North (ftUS)	6430	NAVD88 height (ftUS)
LD37051498.las	NAD83(2011) / Colorado North (ftUS)	6430	NAVD88 height (ftUS)
LD37051501.las	NAD83(2011) / Colorado North (ftUS)	6430	NAVD88 height (ftUS)
LD37051504.las	NAD83(2011) / Colorado North (ftUS)	6430	NAVD88 height (ftUS)
LD37051507.las	NAD83(2011) / Colorado North (ftUS)	6430	NAVD88 height (ftUS)
LD37051510.las	NAD83(2011) / Colorado North (ftUS)	6430	NAVD88 height (ftUS)
LD37051513.las	NAD83(2011) / Colorado North (ftUS)	6430	NAVD88 height (ftUS)
LD37051516.las	NAD83(2011) / Colorado North (ftUS)	6430	NAVD88 height (ftUS)
LD37051519.las	NAD83(2011) / Colorado North (ftUS)	6430	NAVD88 height (ftUS)
LD37051522.las	NAD83(2011) / Colorado North (ftUS)	6430	NAVD88 height (ftUS)
LD37051525.las	NAD83(2011) / Colorado North (ftUS)	6430	NAVD88 height (ftUS)
LD37051528.las	NAD83(2011) / Colorado North (ftUS)	6430	NAVD88 height (ftUS)
LD37051531.las	NAD83(2011) / Colorado North (ftUS)	6430	NAVD88 height (ftUS)
LD37051534.las	NAD83(2011) / Colorado North (ftUS)	6430	NAVD88 height (ftUS)
LD37051537.las	NAD83(2011) / Colorado North (ftUS)	6430	NAVD88 height (ftUS)
LD37051540.las	NAD83(2011) / Colorado North (ftUS)	6430	NAVD88 height (ftUS)
LD37051543.las	NAD83(2011) / Colorado North (ftUS)	6430	NAVD88 height (ftUS)
LD37051546.las	NAD83(2011) / Colorado North (ftUS)	6430	NAVD88 height (ftUS)
LD37051549.las	NAD83(2011) / Colorado North (ftUS)	6430	NAVD88 height (ftUS)
LD37051552.las	NAD83(2011) / Colorado North (ftUS)	6430	NAVD88 height (ftUS)
LD37051555.las	NAD83(2011) / Colorado North (ftUS)	6430	NAVD88 height (ftUS)
LD37051558.las	NAD83(2011) / Colorado North (ftUS)	6430	NAVD88 height (ftUS)
LD37051561.las	NAD83(2011) / Colorado North (ftUS)	6430	NAVD88 height (ftUS)
LD37051564.las	NAD83(2011) / Colorado North (ftUS)	6430	NAVD88 height (ftUS)

DPH-5 Report on Coordinate Reference System - continued

File	Horizontal CRS	EPSG Code	Vertical CRS
LD37051567.las	NAD83(2011) / Colorado North (ftUS)	6430	NAVD88 height (ftUS)
LD37051570.las	NAD83(2011) / Colorado North (ftUS)	6430	NAVD88 height (ftUS)
LD37051573.las	NAD83(2011) / Colorado North (ftUS)	6430	NAVD88 height (ftUS)
LD37051576.las	NAD83(2011) / Colorado North (ftUS)	6430	NAVD88 height (ftUS)
LD37051579.las	NAD83(2011) / Colorado North (ftUS)	6430	NAVD88 height (ftUS)
LD37051582.las	NAD83(2011) / Colorado North (ftUS)	6430	NAVD88 height (ftUS)
LD37051585.las	NAD83(2011) / Colorado North (ftUS)	6430	NAVD88 height (ftUS)
LD37051588.las	NAD83(2011) / Colorado North (ftUS)	6430	NAVD88 height (ftUS)
LD37051591.las	NAD83(2011) / Colorado North (ftUS)	6430	NAVD88 height (ftUS)
LD37051594.las	NAD83(2011) / Colorado North (ftUS)	6430	NAVD88 height (ftUS)
LD37051597.las	NAD83(2011) / Colorado North (ftUS)	6430	NAVD88 height (ftUS)
LD37051600.las	NAD83(2011) / Colorado North (ftUS)	6430	NAVD88 height (ftUS)
LD37051603.las	NAD83(2011) / Colorado North (ftUS)	6430	NAVD88 height (ftUS)
LD37051606.las	NAD83(2011) / Colorado North (ftUS)	6430	NAVD88 height (ftUS)
LD37051609.las	NAD83(2011) / Colorado North (ftUS)	6430	NAVD88 height (ftUS)
LD37051612.las	NAD83(2011) / Colorado North (ftUS)	6430	NAVD88 height (ftUS)
LD37051615.las	NAD83(2011) / Colorado North (ftUS)	6430	NAVD88 height (ftUS)
LD37081339.las	NAD83(2011) / Colorado North (ftUS)	6430	NAVD88 height (ftUS)
LD37081342.las	NAD83(2011) / Colorado North (ftUS)	6430	NAVD88 height (ftUS)
LD37081345.las	NAD83(2011) / Colorado North (ftUS)	6430	NAVD88 height (ftUS)
LD37081348.las	NAD83(2011) / Colorado North (ftUS)	6430	NAVD88 height (ftUS)
LD37081351.las	NAD83(2011) / Colorado North (ftUS)	6430	NAVD88 height (ftUS)
LD37081354.las	NAD83(2011) / Colorado North (ftUS)	6430	NAVD88 height (ftUS)
LD37081357.las	NAD83(2011) / Colorado North (ftUS)	6430	NAVD88 height (ftUS)
LD37081360.las	NAD83(2011) / Colorado North (ftUS)	6430	NAVD88 height (ftUS)
LD37081363.las	NAD83(2011) / Colorado North (ftUS)	6430	NAVD88 height (ftUS)
LD37081366.las	NAD83(2011) / Colorado North (ftUS)	6430	NAVD88 height (ftUS)
LD37081369.las	NAD83(2011) / Colorado North (ftUS)	6430	NAVD88 height (ftUS)
LD37081372.las	NAD83(2011) / Colorado North (ftUS)	6430	NAVD88 height (ftUS)
LD37081375.las	NAD83(2011) / Colorado North (ftUS)	6430	NAVD88 height (ftUS)
LD37081378.las	NAD83(2011) / Colorado North (ftUS)	6430	NAVD88 height (ftUS)
LD37081381.las	NAD83(2011) / Colorado North (ftUS)	6430	NAVD88 height (ftUS)

DPH-5 Report on Coordinate Reference System

- continued

File	Horizontal CRS	EPSG Code	Vertical CRS
LD37081384.las	NAD83(2011) / Colorado North (ftUS)	6430	NAVD88 height (ftUS)
LD37081387.las	NAD83(2011) / Colorado North (ftUS)	6430	NAVD88 height (ftUS)
LD37081390.las	NAD83(2011) / Colorado North (ftUS)	6430	NAVD88 height (ftUS)
LD37081393.las	NAD83(2011) / Colorado North (ftUS)	6430	NAVD88 height (ftUS)
LD37081396.las	NAD83(2011) / Colorado North (ftUS)	6430	NAVD88 height (ftUS)
LD37081399.las	NAD83(2011) / Colorado North (ftUS)	6430	NAVD88 height (ftUS)
LD37081402.las	NAD83(2011) / Colorado North (ftUS)	6430	NAVD88 height (ftUS)
LD37081405.las	NAD83(2011) / Colorado North (ftUS)	6430	NAVD88 height (ftUS)
LD37081408.las	NAD83(2011) / Colorado North (ftUS)	6430	NAVD88 height (ftUS)
LD37081411.las	NAD83(2011) / Colorado North (ftUS)	6430	NAVD88 height (ftUS)
LD37081414.las	NAD83(2011) / Colorado North (ftUS)	6430	NAVD88 height (ftUS)
LD37081417.las	NAD83(2011) / Colorado North (ftUS)	6430	NAVD88 height (ftUS)
LD37081420.las	NAD83(2011) / Colorado North (ftUS)	6430	NAVD88 height (ftUS)
LD37081423.las	NAD83(2011) / Colorado North (ftUS)	6430	NAVD88 height (ftUS)
LD37081426.las	NAD83(2011) / Colorado North (ftUS)	6430	NAVD88 height (ftUS)
LD37081429.las	NAD83(2011) / Colorado North (ftUS)	6430	NAVD88 height (ftUS)
LD37081432.las	NAD83(2011) / Colorado North (ftUS)	6430	NAVD88 height (ftUS)
LD37081435.las	NAD83(2011) / Colorado North (ftUS)	6430	NAVD88 height (ftUS)
LD37081438.las	NAD83(2011) / Colorado North (ftUS)	6430	NAVD88 height (ftUS)
LD37081441.las	NAD83(2011) / Colorado North (ftUS)	6430	NAVD88 height (ftUS)
LD37081444.las	NAD83(2011) / Colorado North (ftUS)	6430	NAVD88 height (ftUS)
LD37081447.las	NAD83(2011) / Colorado North (ftUS)	6430	NAVD88 height (ftUS)
LD37081450.las	NAD83(2011) / Colorado North (ftUS)	6430	NAVD88 height (ftUS)
LD37081453.las	NAD83(2011) / Colorado North (ftUS)	6430	NAVD88 height (ftUS)
LD37081456.las	NAD83(2011) / Colorado North (ftUS)	6430	NAVD88 height (ftUS)
LD37081459.las	NAD83(2011) / Colorado North (ftUS)	6430	NAVD88 height (ftUS)
LD37081462.las	NAD83(2011) / Colorado North (ftUS)	6430	NAVD88 height (ftUS)
LD37081465.las	NAD83(2011) / Colorado North (ftUS)	6430	NAVD88 height (ftUS)
LD37081468.las	NAD83(2011) / Colorado North (ftUS)	6430	NAVD88 height (ftUS)
LD37081471.las	NAD83(2011) / Colorado North (ftUS)	6430	NAVD88 height (ftUS)
LD37081474.las	NAD83(2011) / Colorado North (ftUS)	6430	NAVD88 height (ftUS)
LD37081477.las	NAD83(2011) / Colorado North (ftUS)	6430	NAVD88 height (ftUS)

DPH-5 Report on Coordinate Reference System - continued

File	Horizontal CRS	EPSG Code	Vertical CRS
LD37081480.las	NAD83(2011) / Colorado North (ftUS)	6430	NAVD88 height (ftUS)
LD37081483.las	NAD83(2011) / Colorado North (ftUS)	6430	NAVD88 height (ftUS)
LD37081486.las	NAD83(2011) / Colorado North (ftUS)	6430	NAVD88 height (ftUS)
LD37081489.las	NAD83(2011) / Colorado North (ftUS)	6430	NAVD88 height (ftUS)
LD37081492.las	NAD83(2011) / Colorado North (ftUS)	6430	NAVD88 height (ftUS)
LD37081495.las	NAD83(2011) / Colorado North (ftUS)	6430	NAVD88 height (ftUS)
LD37081498.las	NAD83(2011) / Colorado North (ftUS)	6430	NAVD88 height (ftUS)
LD37081501.las	NAD83(2011) / Colorado North (ftUS)	6430	NAVD88 height (ftUS)
LD37081504.las	NAD83(2011) / Colorado North (ftUS)	6430	NAVD88 height (ftUS)
LD37081507.las	NAD83(2011) / Colorado North (ftUS)	6430	NAVD88 height (ftUS)
LD37081510.las	NAD83(2011) / Colorado North (ftUS)	6430	NAVD88 height (ftUS)
LD37081513.las	NAD83(2011) / Colorado North (ftUS)	6430	NAVD88 height (ftUS)
LD37081516.las	NAD83(2011) / Colorado North (ftUS)	6430	NAVD88 height (ftUS)
LD37081519.las	NAD83(2011) / Colorado North (ftUS)	6430	NAVD88 height (ftUS)
LD37081522.las	NAD83(2011) / Colorado North (ftUS)	6430	NAVD88 height (ftUS)
LD37081525.las	NAD83(2011) / Colorado North (ftUS)	6430	NAVD88 height (ftUS)
LD37081528.las	NAD83(2011) / Colorado North (ftUS)	6430	NAVD88 height (ftUS)
LD37081531.las	NAD83(2011) / Colorado North (ftUS)	6430	NAVD88 height (ftUS)
LD37081534.las	NAD83(2011) / Colorado North (ftUS)	6430	NAVD88 height (ftUS)
LD37081537.las	NAD83(2011) / Colorado North (ftUS)	6430	NAVD88 height (ftUS)
LD37081540.las	NAD83(2011) / Colorado North (ftUS)	6430	NAVD88 height (ftUS)
LD37081543.las	NAD83(2011) / Colorado North (ftUS)	6430	NAVD88 height (ftUS)
LD37081546.las	NAD83(2011) / Colorado North (ftUS)	6430	NAVD88 height (ftUS)
LD37081549.las	NAD83(2011) / Colorado North (ftUS)	6430	NAVD88 height (ftUS)
LD37081552.las	NAD83(2011) / Colorado North (ftUS)	6430	NAVD88 height (ftUS)
LD37081555.las	NAD83(2011) / Colorado North (ftUS)	6430	NAVD88 height (ftUS)
LD37081558.las	NAD83(2011) / Colorado North (ftUS)	6430	NAVD88 height (ftUS)
LD37081561.las	NAD83(2011) / Colorado North (ftUS)	6430	NAVD88 height (ftUS)
LD37081564.las	NAD83(2011) / Colorado North (ftUS)	6430	NAVD88 height (ftUS)
LD37081567.las	NAD83(2011) / Colorado North (ftUS)	6430	NAVD88 height (ftUS)
LD37081570.las	NAD83(2011) / Colorado North (ftUS)	6430	NAVD88 height (ftUS)
LD37081573.las	NAD83(2011) / Colorado North (ftUS)	6430	NAVD88 height (ftUS)

DPH-5 Report on Coordinate Reference System - continued

File	Horizontal CRS	EPSG Code	Vertical CRS
LD37081576.las	NAD83(2011) / Colorado North (ftUS)	6430	NAVD88 height (ftUS)
LD37081579.las	NAD83(2011) / Colorado North (ftUS)	6430	NAVD88 height (ftUS)
LD37081582.las	NAD83(2011) / Colorado North (ftUS)	6430	NAVD88 height (ftUS)
LD37081585.las	NAD83(2011) / Colorado North (ftUS)	6430	NAVD88 height (ftUS)
LD37081588.las	NAD83(2011) / Colorado North (ftUS)	6430	NAVD88 height (ftUS)
LD37081591.las	NAD83(2011) / Colorado North (ftUS)	6430	NAVD88 height (ftUS)
LD37081594.las	NAD83(2011) / Colorado North (ftUS)	6430	NAVD88 height (ftUS)
LD37081597.las	NAD83(2011) / Colorado North (ftUS)	6430	NAVD88 height (ftUS)
LD37081600.las	NAD83(2011) / Colorado North (ftUS)	6430	NAVD88 height (ftUS)
LD37081603.las	NAD83(2011) / Colorado North (ftUS)	6430	NAVD88 height (ftUS)
LD37081606.las	NAD83(2011) / Colorado North (ftUS)	6430	NAVD88 height (ftUS)
LD37081609.las	NAD83(2011) / Colorado North (ftUS)	6430	NAVD88 height (ftUS)
LD37081612.las	NAD83(2011) / Colorado North (ftUS)	6430	NAVD88 height (ftUS)
LD37081615.las	NAD83(2011) / Colorado North (ftUS)	6430	NAVD88 height (ftUS)
LD37111339.las	NAD83(2011) / Colorado North (ftUS)	6430	NAVD88 height (ftUS)
LD37111342.las	NAD83(2011) / Colorado North (ftUS)	6430	NAVD88 height (ftUS)
LD37111345.las	NAD83(2011) / Colorado North (ftUS)	6430	NAVD88 height (ftUS)
LD37111348.las	NAD83(2011) / Colorado North (ftUS)	6430	NAVD88 height (ftUS)
LD37111351.las	NAD83(2011) / Colorado North (ftUS)	6430	NAVD88 height (ftUS)
LD37111354.las	NAD83(2011) / Colorado North (ftUS)	6430	NAVD88 height (ftUS)
LD37111357.las	NAD83(2011) / Colorado North (ftUS)	6430	NAVD88 height (ftUS)
LD37111360.las	NAD83(2011) / Colorado North (ftUS)	6430	NAVD88 height (ftUS)
LD37111363.las	NAD83(2011) / Colorado North (ftUS)	6430	NAVD88 height (ftUS)
LD37111366.las	NAD83(2011) / Colorado North (ftUS)	6430	NAVD88 height (ftUS)
LD37111369.las	NAD83(2011) / Colorado North (ftUS)	6430	NAVD88 height (ftUS)
LD37111372.las	NAD83(2011) / Colorado North (ftUS)	6430	NAVD88 height (ftUS)
LD37111375.las	NAD83(2011) / Colorado North (ftUS)	6430	NAVD88 height (ftUS)
LD37111378.las	NAD83(2011) / Colorado North (ftUS)	6430	NAVD88 height (ftUS)
LD37111381.las	NAD83(2011) / Colorado North (ftUS)	6430	NAVD88 height (ftUS)
LD37111384.las	NAD83(2011) / Colorado North (ftUS)	6430	NAVD88 height (ftUS)
LD37111387.las	NAD83(2011) / Colorado North (ftUS)	6430	NAVD88 height (ftUS)
LD37111390.las	NAD83(2011) / Colorado North (ftUS)	6430	NAVD88 height (ftUS)

DPH-5 Report on Coordinate Reference System - continued

File	Horizontal CRS	EPSG Code	Vertical CRS
LD37111393.las	NAD83(2011) / Colorado North (ftUS)	6430	NAVD88 height (ftUS)
LD37111396.las	NAD83(2011) / Colorado North (ftUS)	6430	NAVD88 height (ftUS)
LD37111399.las	NAD83(2011) / Colorado North (ftUS)	6430	NAVD88 height (ftUS)
LD37111402.las	NAD83(2011) / Colorado North (ftUS)	6430	NAVD88 height (ftUS)
LD37111405.las	NAD83(2011) / Colorado North (ftUS)	6430	NAVD88 height (ftUS)
LD37111408.las	NAD83(2011) / Colorado North (ftUS)	6430	NAVD88 height (ftUS)
LD37111411.las	NAD83(2011) / Colorado North (ftUS)	6430	NAVD88 height (ftUS)
LD37111414.las	NAD83(2011) / Colorado North (ftUS)	6430	NAVD88 height (ftUS)
LD37111417.las	NAD83(2011) / Colorado North (ftUS)	6430	NAVD88 height (ftUS)
LD37111420.las	NAD83(2011) / Colorado North (ftUS)	6430	NAVD88 height (ftUS)
LD37111423.las	NAD83(2011) / Colorado North (ftUS)	6430	NAVD88 height (ftUS)
LD37111426.las	NAD83(2011) / Colorado North (ftUS)	6430	NAVD88 height (ftUS)
LD37111429.las	NAD83(2011) / Colorado North (ftUS)	6430	NAVD88 height (ftUS)
LD37111432.las	NAD83(2011) / Colorado North (ftUS)	6430	NAVD88 height (ftUS)
LD37111435.las	NAD83(2011) / Colorado North (ftUS)	6430	NAVD88 height (ftUS)
LD37111438.las	NAD83(2011) / Colorado North (ftUS)	6430	NAVD88 height (ftUS)
LD37111441.las	NAD83(2011) / Colorado North (ftUS)	6430	NAVD88 height (ftUS)
LD37111444.las	NAD83(2011) / Colorado North (ftUS)	6430	NAVD88 height (ftUS)
LD37111447.las	NAD83(2011) / Colorado North (ftUS)	6430	NAVD88 height (ftUS)
LD37111450.las	NAD83(2011) / Colorado North (ftUS)	6430	NAVD88 height (ftUS)
LD37111453.las	NAD83(2011) / Colorado North (ftUS)	6430	NAVD88 height (ftUS)
LD37111456.las	NAD83(2011) / Colorado North (ftUS)	6430	NAVD88 height (ftUS)
LD37111459.las	NAD83(2011) / Colorado North (ftUS)	6430	NAVD88 height (ftUS)
LD37111462.las	NAD83(2011) / Colorado North (ftUS)	6430	NAVD88 height (ftUS)
LD37111465.las	NAD83(2011) / Colorado North (ftUS)	6430	NAVD88 height (ftUS)
LD37111468.las	NAD83(2011) / Colorado North (ftUS)	6430	NAVD88 height (ftUS)
LD37111471.las	NAD83(2011) / Colorado North (ftUS)	6430	NAVD88 height (ftUS)
LD37111474.las	NAD83(2011) / Colorado North (ftUS)	6430	NAVD88 height (ftUS)
LD37111477.las	NAD83(2011) / Colorado North (ftUS)	6430	NAVD88 height (ftUS)
LD37111480.las	NAD83(2011) / Colorado North (ftUS)	6430	NAVD88 height (ftUS)
LD37111483.las	NAD83(2011) / Colorado North (ftUS)	6430	NAVD88 height (ftUS)
LD37111486.las	NAD83(2011) / Colorado North (ftUS)	6430	NAVD88 height (ftUS)

DPH-5 Report on Coordinate Reference System

- continued

File	Horizontal CRS	EPSG Code	Vertical CRS
LD37111489.las	NAD83(2011) / Colorado North (ftUS)	6430	NAVD88 height (ftUS)
LD37111492.las	NAD83(2011) / Colorado North (ftUS)	6430	NAVD88 height (ftUS)
LD37111495.las	NAD83(2011) / Colorado North (ftUS)	6430	NAVD88 height (ftUS)
LD37111498.las	NAD83(2011) / Colorado North (ftUS)	6430	NAVD88 height (ftUS)
LD37111501.las	NAD83(2011) / Colorado North (ftUS)	6430	NAVD88 height (ftUS)
LD37111504.las	NAD83(2011) / Colorado North (ftUS)	6430	NAVD88 height (ftUS)
LD37111507.las	NAD83(2011) / Colorado North (ftUS)	6430	NAVD88 height (ftUS)
LD37111510.las	NAD83(2011) / Colorado North (ftUS)	6430	NAVD88 height (ftUS)
LD37111513.las	NAD83(2011) / Colorado North (ftUS)	6430	NAVD88 height (ftUS)
LD37111516.las	NAD83(2011) / Colorado North (ftUS)	6430	NAVD88 height (ftUS)
LD37111519.las	NAD83(2011) / Colorado North (ftUS)	6430	NAVD88 height (ftUS)
LD37111522.las	NAD83(2011) / Colorado North (ftUS)	6430	NAVD88 height (ftUS)
LD37111525.las	NAD83(2011) / Colorado North (ftUS)	6430	NAVD88 height (ftUS)
LD37111528.las	NAD83(2011) / Colorado North (ftUS)	6430	NAVD88 height (ftUS)
LD37111531.las	NAD83(2011) / Colorado North (ftUS)	6430	NAVD88 height (ftUS)
LD37111534.las	NAD83(2011) / Colorado North (ftUS)	6430	NAVD88 height (ftUS)
LD37111537.las	NAD83(2011) / Colorado North (ftUS)	6430	NAVD88 height (ftUS)
LD37111540.las	NAD83(2011) / Colorado North (ftUS)	6430	NAVD88 height (ftUS)
LD37111543.las	NAD83(2011) / Colorado North (ftUS)	6430	NAVD88 height (ftUS)
LD37111546.las	NAD83(2011) / Colorado North (ftUS)	6430	NAVD88 height (ftUS)
LD37111549.las	NAD83(2011) / Colorado North (ftUS)	6430	NAVD88 height (ftUS)
LD37111552.las	NAD83(2011) / Colorado North (ftUS)	6430	NAVD88 height (ftUS)
LD37111555.las	NAD83(2011) / Colorado North (ftUS)	6430	NAVD88 height (ftUS)
LD37111558.las	NAD83(2011) / Colorado North (ftUS)	6430	NAVD88 height (ftUS)
LD37111561.las	NAD83(2011) / Colorado North (ftUS)	6430	NAVD88 height (ftUS)
LD37111564.las	NAD83(2011) / Colorado North (ftUS)	6430	NAVD88 height (ftUS)
LD37111567.las	NAD83(2011) / Colorado North (ftUS)	6430	NAVD88 height (ftUS)
LD37111570.las	NAD83(2011) / Colorado North (ftUS)	6430	NAVD88 height (ftUS)
LD37111573.las	NAD83(2011) / Colorado North (ftUS)	6430	NAVD88 height (ftUS)
LD37111576.las	NAD83(2011) / Colorado North (ftUS)	6430	NAVD88 height (ftUS)
LD37111579.las	NAD83(2011) / Colorado North (ftUS)	6430	NAVD88 height (ftUS)
LD37111582.las	NAD83(2011) / Colorado North (ftUS)	6430	NAVD88 height (ftUS)

DPH-5 Report on Coordinate Reference System - continued

File	Horizontal CRS	EPSG Code	Vertical CRS
LD37111585.las	NAD83(2011) / Colorado North (ftUS)	6430	NAVD88 height (ftUS)
LD37111588.las	NAD83(2011) / Colorado North (ftUS)	6430	NAVD88 height (ftUS)
LD37111591.las	NAD83(2011) / Colorado North (ftUS)	6430	NAVD88 height (ftUS)
LD37111594.las	NAD83(2011) / Colorado North (ftUS)	6430	NAVD88 height (ftUS)
LD37111597.las	NAD83(2011) / Colorado North (ftUS)	6430	NAVD88 height (ftUS)
LD37111600.las	NAD83(2011) / Colorado North (ftUS)	6430	NAVD88 height (ftUS)
LD37111603.las	NAD83(2011) / Colorado North (ftUS)	6430	NAVD88 height (ftUS)
LD37111606.las	NAD83(2011) / Colorado North (ftUS)	6430	NAVD88 height (ftUS)
LD37111609.las	NAD83(2011) / Colorado North (ftUS)	6430	NAVD88 height (ftUS)
LD37111612.las	NAD83(2011) / Colorado North (ftUS)	6430	NAVD88 height (ftUS)
LD37111615.las	NAD83(2011) / Colorado North (ftUS)	6430	NAVD88 height (ftUS)
LD37111618.las	NAD83(2011) / Colorado North (ftUS)	6430	NAVD88 height (ftUS)
LD37141339.las	NAD83(2011) / Colorado North (ftUS)	6430	NAVD88 height (ftUS)
LD37141342.las	NAD83(2011) / Colorado North (ftUS)	6430	NAVD88 height (ftUS)
LD37141345.las	NAD83(2011) / Colorado North (ftUS)	6430	NAVD88 height (ftUS)
LD37141348.las	NAD83(2011) / Colorado North (ftUS)	6430	NAVD88 height (ftUS)
LD37141351.las	NAD83(2011) / Colorado North (ftUS)	6430	NAVD88 height (ftUS)
LD37141354.las	NAD83(2011) / Colorado North (ftUS)	6430	NAVD88 height (ftUS)
LD37141357.las	NAD83(2011) / Colorado North (ftUS)	6430	NAVD88 height (ftUS)
LD37141360.las	NAD83(2011) / Colorado North (ftUS)	6430	NAVD88 height (ftUS)
LD37141363.las	NAD83(2011) / Colorado North (ftUS)	6430	NAVD88 height (ftUS)
LD37141366.las	NAD83(2011) / Colorado North (ftUS)	6430	NAVD88 height (ftUS)
LD37141369.las	NAD83(2011) / Colorado North (ftUS)	6430	NAVD88 height (ftUS)
LD37141372.las	NAD83(2011) / Colorado North (ftUS)	6430	NAVD88 height (ftUS)
LD37141375.las	NAD83(2011) / Colorado North (ftUS)	6430	NAVD88 height (ftUS)
LD37141378.las	NAD83(2011) / Colorado North (ftUS)	6430	NAVD88 height (ftUS)
LD37141381.las	NAD83(2011) / Colorado North (ftUS)	6430	NAVD88 height (ftUS)
LD37141384.las	NAD83(2011) / Colorado North (ftUS)	6430	NAVD88 height (ftUS)
LD37141387.las	NAD83(2011) / Colorado North (ftUS)	6430	NAVD88 height (ftUS)
LD37141390.las	NAD83(2011) / Colorado North (ftUS)	6430	NAVD88 height (ftUS)
LD37141393.las	NAD83(2011) / Colorado North (ftUS)	6430	NAVD88 height (ftUS)
LD37141396.las	NAD83(2011) / Colorado North (ftUS)	6430	NAVD88 height (ftUS)

DPH-5 Report on Coordinate Reference System - continued

File	Horizontal CRS	EPSG Code	Vertical CRS
LD37141399.las	NAD83(2011) / Colorado North (ftUS)	6430	NAVD88 height (ftUS)
LD37141402.las	NAD83(2011) / Colorado North (ftUS)	6430	NAVD88 height (ftUS)
LD37141405.las	NAD83(2011) / Colorado North (ftUS)	6430	NAVD88 height (ftUS)
LD37141408.las	NAD83(2011) / Colorado North (ftUS)	6430	NAVD88 height (ftUS)
LD37141411.las	NAD83(2011) / Colorado North (ftUS)	6430	NAVD88 height (ftUS)
LD37141414.las	NAD83(2011) / Colorado North (ftUS)	6430	NAVD88 height (ftUS)
LD37141417.las	NAD83(2011) / Colorado North (ftUS)	6430	NAVD88 height (ftUS)
LD37141420.las	NAD83(2011) / Colorado North (ftUS)	6430	NAVD88 height (ftUS)
LD37141423.las	NAD83(2011) / Colorado North (ftUS)	6430	NAVD88 height (ftUS)
LD37141426.las	NAD83(2011) / Colorado North (ftUS)	6430	NAVD88 height (ftUS)
LD37141429.las	NAD83(2011) / Colorado North (ftUS)	6430	NAVD88 height (ftUS)
LD37141432.las	NAD83(2011) / Colorado North (ftUS)	6430	NAVD88 height (ftUS)
LD37141435.las	NAD83(2011) / Colorado North (ftUS)	6430	NAVD88 height (ftUS)
LD37141438.las	NAD83(2011) / Colorado North (ftUS)	6430	NAVD88 height (ftUS)
LD37141441.las	NAD83(2011) / Colorado North (ftUS)	6430	NAVD88 height (ftUS)
LD37141444.las	NAD83(2011) / Colorado North (ftUS)	6430	NAVD88 height (ftUS)
LD37141447.las	NAD83(2011) / Colorado North (ftUS)	6430	NAVD88 height (ftUS)
LD37141450.las	NAD83(2011) / Colorado North (ftUS)	6430	NAVD88 height (ftUS)
LD37141453.las	NAD83(2011) / Colorado North (ftUS)	6430	NAVD88 height (ftUS)
LD37141456.las	NAD83(2011) / Colorado North (ftUS)	6430	NAVD88 height (ftUS)
LD37141459.las	NAD83(2011) / Colorado North (ftUS)	6430	NAVD88 height (ftUS)
LD37141462.las	NAD83(2011) / Colorado North (ftUS)	6430	NAVD88 height (ftUS)
LD37141465.las	NAD83(2011) / Colorado North (ftUS)	6430	NAVD88 height (ftUS)
LD37141468.las	NAD83(2011) / Colorado North (ftUS)	6430	NAVD88 height (ftUS)
LD37141471.las	NAD83(2011) / Colorado North (ftUS)	6430	NAVD88 height (ftUS)
LD37141474.las	NAD83(2011) / Colorado North (ftUS)	6430	NAVD88 height (ftUS)
LD37141477.las	NAD83(2011) / Colorado North (ftUS)	6430	NAVD88 height (ftUS)
LD37141480.las	NAD83(2011) / Colorado North (ftUS)	6430	NAVD88 height (ftUS)
LD37141483.las	NAD83(2011) / Colorado North (ftUS)	6430	NAVD88 height (ftUS)
LD37141486.las	NAD83(2011) / Colorado North (ftUS)	6430	NAVD88 height (ftUS)
LD37141489.las	NAD83(2011) / Colorado North (ftUS)	6430	NAVD88 height (ftUS)
LD37141492.las	NAD83(2011) / Colorado North (ftUS)	6430	NAVD88 height (ftUS)

DPH-5 Report on Coordinate Reference System - continued

File	Horizontal CRS	EPSG Code	Vertical CRS
LD37141495.las	NAD83(2011) / Colorado North (ftUS)	6430	NAVD88 height (ftUS)
LD37141498.las	NAD83(2011) / Colorado North (ftUS)	6430	NAVD88 height (ftUS)
LD37141501.las	NAD83(2011) / Colorado North (ftUS)	6430	NAVD88 height (ftUS)
LD37141504.las	NAD83(2011) / Colorado North (ftUS)	6430	NAVD88 height (ftUS)
LD37141507.las	NAD83(2011) / Colorado North (ftUS)	6430	NAVD88 height (ftUS)
LD37141510.las	NAD83(2011) / Colorado North (ftUS)	6430	NAVD88 height (ftUS)
LD37141513.las	NAD83(2011) / Colorado North (ftUS)	6430	NAVD88 height (ftUS)
LD37141516.las	NAD83(2011) / Colorado North (ftUS)	6430	NAVD88 height (ftUS)
LD37141519.las	NAD83(2011) / Colorado North (ftUS)	6430	NAVD88 height (ftUS)
LD37141522.las	NAD83(2011) / Colorado North (ftUS)	6430	NAVD88 height (ftUS)
LD37141525.las	NAD83(2011) / Colorado North (ftUS)	6430	NAVD88 height (ftUS)
LD37141528.las	NAD83(2011) / Colorado North (ftUS)	6430	NAVD88 height (ftUS)
LD37141531.las	NAD83(2011) / Colorado North (ftUS)	6430	NAVD88 height (ftUS)
LD37141534.las	NAD83(2011) / Colorado North (ftUS)	6430	NAVD88 height (ftUS)
LD37141537.las	NAD83(2011) / Colorado North (ftUS)	6430	NAVD88 height (ftUS)
LD37141540.las	NAD83(2011) / Colorado North (ftUS)	6430	NAVD88 height (ftUS)
LD37141543.las	NAD83(2011) / Colorado North (ftUS)	6430	NAVD88 height (ftUS)
LD37141546.las	NAD83(2011) / Colorado North (ftUS)	6430	NAVD88 height (ftUS)
LD37141549.las	NAD83(2011) / Colorado North (ftUS)	6430	NAVD88 height (ftUS)
LD37141552.las	NAD83(2011) / Colorado North (ftUS)	6430	NAVD88 height (ftUS)
LD37141555.las	NAD83(2011) / Colorado North (ftUS)	6430	NAVD88 height (ftUS)
LD37141558.las	NAD83(2011) / Colorado North (ftUS)	6430	NAVD88 height (ftUS)
LD37141561.las	NAD83(2011) / Colorado North (ftUS)	6430	NAVD88 height (ftUS)
LD37141564.las	NAD83(2011) / Colorado North (ftUS)	6430	NAVD88 height (ftUS)
LD37141567.las	NAD83(2011) / Colorado North (ftUS)	6430	NAVD88 height (ftUS)
LD37141570.las	NAD83(2011) / Colorado North (ftUS)	6430	NAVD88 height (ftUS)
LD37141573.las	NAD83(2011) / Colorado North (ftUS)	6430	NAVD88 height (ftUS)
LD37141576.las	NAD83(2011) / Colorado North (ftUS)	6430	NAVD88 height (ftUS)
LD37141579.las	NAD83(2011) / Colorado North (ftUS)	6430	NAVD88 height (ftUS)
LD37141582.las	NAD83(2011) / Colorado North (ftUS)	6430	NAVD88 height (ftUS)
LD37141585.las	NAD83(2011) / Colorado North (ftUS)	6430	NAVD88 height (ftUS)
LD37141588.las	NAD83(2011) / Colorado North (ftUS)	6430	NAVD88 height (ftUS)

DPH-5 Report on Coordinate Reference System - continued

File	Horizontal CRS	EPSG Code	Vertical CRS
LD37141591.las	NAD83(2011) / Colorado North (ftUS)	6430	NAVD88 height (ftUS)
LD37141594.las	NAD83(2011) / Colorado North (ftUS)	6430	NAVD88 height (ftUS)
LD37141597.las	NAD83(2011) / Colorado North (ftUS)	6430	NAVD88 height (ftUS)
LD37141600.las	NAD83(2011) / Colorado North (ftUS)	6430	NAVD88 height (ftUS)
LD37141603.las	NAD83(2011) / Colorado North (ftUS)	6430	NAVD88 height (ftUS)
LD37141606.las	NAD83(2011) / Colorado North (ftUS)	6430	NAVD88 height (ftUS)
LD37141609.las	NAD83(2011) / Colorado North (ftUS)	6430	NAVD88 height (ftUS)
LD37141612.las	NAD83(2011) / Colorado North (ftUS)	6430	NAVD88 height (ftUS)
LD37141615.las	NAD83(2011) / Colorado North (ftUS)	6430	NAVD88 height (ftUS)
LD37141618.las	NAD83(2011) / Colorado North (ftUS)	6430	NAVD88 height (ftUS)
LD37171339.las	NAD83(2011) / Colorado North (ftUS)	6430	NAVD88 height (ftUS)
LD37171342.las	NAD83(2011) / Colorado North (ftUS)	6430	NAVD88 height (ftUS)
LD37171345.las	NAD83(2011) / Colorado North (ftUS)	6430	NAVD88 height (ftUS)
LD37171348.las	NAD83(2011) / Colorado North (ftUS)	6430	NAVD88 height (ftUS)
LD37171351.las	NAD83(2011) / Colorado North (ftUS)	6430	NAVD88 height (ftUS)
LD37171354.las	NAD83(2011) / Colorado North (ftUS)	6430	NAVD88 height (ftUS)
LD37171357.las	NAD83(2011) / Colorado North (ftUS)	6430	NAVD88 height (ftUS)
LD37171360.las	NAD83(2011) / Colorado North (ftUS)	6430	NAVD88 height (ftUS)
LD37171363.las	NAD83(2011) / Colorado North (ftUS)	6430	NAVD88 height (ftUS)
LD37171366.las	NAD83(2011) / Colorado North (ftUS)	6430	NAVD88 height (ftUS)
LD37171369.las	NAD83(2011) / Colorado North (ftUS)	6430	NAVD88 height (ftUS)
LD37171372.las	NAD83(2011) / Colorado North (ftUS)	6430	NAVD88 height (ftUS)
LD37171375.las	NAD83(2011) / Colorado North (ftUS)	6430	NAVD88 height (ftUS)
LD37171378.las	NAD83(2011) / Colorado North (ftUS)	6430	NAVD88 height (ftUS)
LD37171381.las	NAD83(2011) / Colorado North (ftUS)	6430	NAVD88 height (ftUS)
LD37171384.las	NAD83(2011) / Colorado North (ftUS)	6430	NAVD88 height (ftUS)
LD37171387.las	NAD83(2011) / Colorado North (ftUS)	6430	NAVD88 height (ftUS)
LD37171390.las	NAD83(2011) / Colorado North (ftUS)	6430	NAVD88 height (ftUS)
LD37171393.las	NAD83(2011) / Colorado North (ftUS)	6430	NAVD88 height (ftUS)
LD37171396.las	NAD83(2011) / Colorado North (ftUS)	6430	NAVD88 height (ftUS)
LD37171399.las	NAD83(2011) / Colorado North (ftUS)	6430	NAVD88 height (ftUS)
LD37171402.las	NAD83(2011) / Colorado North (ftUS)	6430	NAVD88 height (ftUS)

DPH-5 Report on Coordinate Reference System - continued

File	Horizontal CRS	EPSG Code	Vertical CRS
LD37171405.las	NAD83(2011) / Colorado North (ftUS)	6430	NAVD88 height (ftUS)
LD37171408.las	NAD83(2011) / Colorado North (ftUS)	6430	NAVD88 height (ftUS)
LD37171411.las	NAD83(2011) / Colorado North (ftUS)	6430	NAVD88 height (ftUS)
LD37171414.las	NAD83(2011) / Colorado North (ftUS)	6430	NAVD88 height (ftUS)
LD37171417.las	NAD83(2011) / Colorado North (ftUS)	6430	NAVD88 height (ftUS)
LD37171420.las	NAD83(2011) / Colorado North (ftUS)	6430	NAVD88 height (ftUS)
LD37171423.las	NAD83(2011) / Colorado North (ftUS)	6430	NAVD88 height (ftUS)
LD37171426.las	NAD83(2011) / Colorado North (ftUS)	6430	NAVD88 height (ftUS)
LD37171429.las	NAD83(2011) / Colorado North (ftUS)	6430	NAVD88 height (ftUS)
LD37171432.las	NAD83(2011) / Colorado North (ftUS)	6430	NAVD88 height (ftUS)
LD37171435.las	NAD83(2011) / Colorado North (ftUS)	6430	NAVD88 height (ftUS)
LD37171438.las	NAD83(2011) / Colorado North (ftUS)	6430	NAVD88 height (ftUS)
LD37171441.las	NAD83(2011) / Colorado North (ftUS)	6430	NAVD88 height (ftUS)
LD37171444.las	NAD83(2011) / Colorado North (ftUS)	6430	NAVD88 height (ftUS)
LD37171447.las	NAD83(2011) / Colorado North (ftUS)	6430	NAVD88 height (ftUS)
LD37171450.las	NAD83(2011) / Colorado North (ftUS)	6430	NAVD88 height (ftUS)
LD37171453.las	NAD83(2011) / Colorado North (ftUS)	6430	NAVD88 height (ftUS)
LD37171456.las	NAD83(2011) / Colorado North (ftUS)	6430	NAVD88 height (ftUS)
LD37171459.las	NAD83(2011) / Colorado North (ftUS)	6430	NAVD88 height (ftUS)
LD37171462.las	NAD83(2011) / Colorado North (ftUS)	6430	NAVD88 height (ftUS)
LD37171465.las	NAD83(2011) / Colorado North (ftUS)	6430	NAVD88 height (ftUS)
LD37171468.las	NAD83(2011) / Colorado North (ftUS)	6430	NAVD88 height (ftUS)
LD37171471.las	NAD83(2011) / Colorado North (ftUS)	6430	NAVD88 height (ftUS)
LD37171474.las	NAD83(2011) / Colorado North (ftUS)	6430	NAVD88 height (ftUS)
LD37171477.las	NAD83(2011) / Colorado North (ftUS)	6430	NAVD88 height (ftUS)
LD37171480.las	NAD83(2011) / Colorado North (ftUS)	6430	NAVD88 height (ftUS)
LD37171483.las	NAD83(2011) / Colorado North (ftUS)	6430	NAVD88 height (ftUS)
LD37171486.las	NAD83(2011) / Colorado North (ftUS)	6430	NAVD88 height (ftUS)
LD37171489.las	NAD83(2011) / Colorado North (ftUS)	6430	NAVD88 height (ftUS)
LD37171492.las	NAD83(2011) / Colorado North (ftUS)	6430	NAVD88 height (ftUS)
LD37171495.las	NAD83(2011) / Colorado North (ftUS)	6430	NAVD88 height (ftUS)
LD37171498.las	NAD83(2011) / Colorado North (ftUS)	6430	NAVD88 height (ftUS)

DPH-5 Report on Coordinate Reference System - continued

File	Horizontal CRS	EPSG Code	Vertical CRS
LD37171501.las	NAD83(2011) / Colorado North (ftUS)	6430	NAVD88 height (ftUS)
LD37171504.las	NAD83(2011) / Colorado North (ftUS)	6430	NAVD88 height (ftUS)
LD37171507.las	NAD83(2011) / Colorado North (ftUS)	6430	NAVD88 height (ftUS)
LD37171510.las	NAD83(2011) / Colorado North (ftUS)	6430	NAVD88 height (ftUS)
LD37171513.las	NAD83(2011) / Colorado North (ftUS)	6430	NAVD88 height (ftUS)
LD37171516.las	NAD83(2011) / Colorado North (ftUS)	6430	NAVD88 height (ftUS)
LD37171519.las	NAD83(2011) / Colorado North (ftUS)	6430	NAVD88 height (ftUS)
LD37171522.las	NAD83(2011) / Colorado North (ftUS)	6430	NAVD88 height (ftUS)
LD37171525.las	NAD83(2011) / Colorado North (ftUS)	6430	NAVD88 height (ftUS)
LD37171528.las	NAD83(2011) / Colorado North (ftUS)	6430	NAVD88 height (ftUS)
LD37171531.las	NAD83(2011) / Colorado North (ftUS)	6430	NAVD88 height (ftUS)
LD37171534.las	NAD83(2011) / Colorado North (ftUS)	6430	NAVD88 height (ftUS)
LD37171537.las	NAD83(2011) / Colorado North (ftUS)	6430	NAVD88 height (ftUS)
LD37171540.las	NAD83(2011) / Colorado North (ftUS)	6430	NAVD88 height (ftUS)
LD37171543.las	NAD83(2011) / Colorado North (ftUS)	6430	NAVD88 height (ftUS)
LD37171546.las	NAD83(2011) / Colorado North (ftUS)	6430	NAVD88 height (ftUS)
LD37171549.las	NAD83(2011) / Colorado North (ftUS)	6430	NAVD88 height (ftUS)
LD37171552.las	NAD83(2011) / Colorado North (ftUS)	6430	NAVD88 height (ftUS)
LD37171555.las	NAD83(2011) / Colorado North (ftUS)	6430	NAVD88 height (ftUS)
LD37171558.las	NAD83(2011) / Colorado North (ftUS)	6430	NAVD88 height (ftUS)
LD37171561.las	NAD83(2011) / Colorado North (ftUS)	6430	NAVD88 height (ftUS)
LD37171564.las	NAD83(2011) / Colorado North (ftUS)	6430	NAVD88 height (ftUS)
LD37171567.las	NAD83(2011) / Colorado North (ftUS)	6430	NAVD88 height (ftUS)
LD37171570.las	NAD83(2011) / Colorado North (ftUS)	6430	NAVD88 height (ftUS)
LD37171573.las	NAD83(2011) / Colorado North (ftUS)	6430	NAVD88 height (ftUS)
LD37171576.las	NAD83(2011) / Colorado North (ftUS)	6430	NAVD88 height (ftUS)
LD37171579.las	NAD83(2011) / Colorado North (ftUS)	6430	NAVD88 height (ftUS)
LD37171582.las	NAD83(2011) / Colorado North (ftUS)	6430	NAVD88 height (ftUS)
LD37171585.las	NAD83(2011) / Colorado North (ftUS)	6430	NAVD88 height (ftUS)
LD37171588.las	NAD83(2011) / Colorado North (ftUS)	6430	NAVD88 height (ftUS)
LD37171591.las	NAD83(2011) / Colorado North (ftUS)	6430	NAVD88 height (ftUS)
LD37171594.las	NAD83(2011) / Colorado North (ftUS)	6430	NAVD88 height (ftUS)

DPH-5 Report on Coordinate Reference System

- continued

File	Horizontal CRS	EPSG Code	Vertical CRS
LD37171597.las	NAD83(2011) / Colorado North (ftUS)	6430	NAVD88 height (ftUS)
LD37171600.las	NAD83(2011) / Colorado North (ftUS)	6430	NAVD88 height (ftUS)
LD37171603.las	NAD83(2011) / Colorado North (ftUS)	6430	NAVD88 height (ftUS)
LD37171606.las	NAD83(2011) / Colorado North (ftUS)	6430	NAVD88 height (ftUS)
LD37171609.las	NAD83(2011) / Colorado North (ftUS)	6430	NAVD88 height (ftUS)
LD37171612.las	NAD83(2011) / Colorado North (ftUS)	6430	NAVD88 height (ftUS)
LD37171615.las	NAD83(2011) / Colorado North (ftUS)	6430	NAVD88 height (ftUS)
LD37171618.las	NAD83(2011) / Colorado North (ftUS)	6430	NAVD88 height (ftUS)
LD37201339.las	NAD83(2011) / Colorado North (ftUS)	6430	NAVD88 height (ftUS)
LD37201342.las	NAD83(2011) / Colorado North (ftUS)	6430	NAVD88 height (ftUS)
LD37201345.las	NAD83(2011) / Colorado North (ftUS)	6430	NAVD88 height (ftUS)
LD37201348.las	NAD83(2011) / Colorado North (ftUS)	6430	NAVD88 height (ftUS)
LD37201351.las	NAD83(2011) / Colorado North (ftUS)	6430	NAVD88 height (ftUS)
LD37201354.las	NAD83(2011) / Colorado North (ftUS)	6430	NAVD88 height (ftUS)
LD37201357.las	NAD83(2011) / Colorado North (ftUS)	6430	NAVD88 height (ftUS)
LD37201360.las	NAD83(2011) / Colorado North (ftUS)	6430	NAVD88 height (ftUS)
LD37201363.las	NAD83(2011) / Colorado North (ftUS)	6430	NAVD88 height (ftUS)
LD37201366.las	NAD83(2011) / Colorado North (ftUS)	6430	NAVD88 height (ftUS)
LD37201369.las	NAD83(2011) / Colorado North (ftUS)	6430	NAVD88 height (ftUS)
LD37201372.las	NAD83(2011) / Colorado North (ftUS)	6430	NAVD88 height (ftUS)
LD37201375.las	NAD83(2011) / Colorado North (ftUS)	6430	NAVD88 height (ftUS)
LD37201378.las	NAD83(2011) / Colorado North (ftUS)	6430	NAVD88 height (ftUS)
LD37201381.las	NAD83(2011) / Colorado North (ftUS)	6430	NAVD88 height (ftUS)
LD37201384.las	NAD83(2011) / Colorado North (ftUS)	6430	NAVD88 height (ftUS)
LD37201387.las	NAD83(2011) / Colorado North (ftUS)	6430	NAVD88 height (ftUS)
LD37201390.las	NAD83(2011) / Colorado North (ftUS)	6430	NAVD88 height (ftUS)
LD37201393.las	NAD83(2011) / Colorado North (ftUS)	6430	NAVD88 height (ftUS)
LD37201396.las	NAD83(2011) / Colorado North (ftUS)	6430	NAVD88 height (ftUS)
LD37201399.las	NAD83(2011) / Colorado North (ftUS)	6430	NAVD88 height (ftUS)
LD37201402.las	NAD83(2011) / Colorado North (ftUS)	6430	NAVD88 height (ftUS)
LD37201405.las	NAD83(2011) / Colorado North (ftUS)	6430	NAVD88 height (ftUS)
LD37201408.las	NAD83(2011) / Colorado North (ftUS)	6430	NAVD88 height (ftUS)

DPH-5 Report on Coordinate Reference System

- continued

File	Horizontal CRS	EPSG Code	Vertical CRS
LD37201411.las	NAD83(2011) / Colorado North (ftUS)	6430	NAVD88 height (ftUS)
LD37201414.las	NAD83(2011) / Colorado North (ftUS)	6430	NAVD88 height (ftUS)
LD37201417.las	NAD83(2011) / Colorado North (ftUS)	6430	NAVD88 height (ftUS)
LD37201420.las	NAD83(2011) / Colorado North (ftUS)	6430	NAVD88 height (ftUS)
LD37201423.las	NAD83(2011) / Colorado North (ftUS)	6430	NAVD88 height (ftUS)
LD37201426.las	NAD83(2011) / Colorado North (ftUS)	6430	NAVD88 height (ftUS)
LD37201429.las	NAD83(2011) / Colorado North (ftUS)	6430	NAVD88 height (ftUS)
LD37201432.las	NAD83(2011) / Colorado North (ftUS)	6430	NAVD88 height (ftUS)
LD37201435.las	NAD83(2011) / Colorado North (ftUS)	6430	NAVD88 height (ftUS)
LD37201438.las	NAD83(2011) / Colorado North (ftUS)	6430	NAVD88 height (ftUS)
LD37201441.las	NAD83(2011) / Colorado North (ftUS)	6430	NAVD88 height (ftUS)
LD37201444.las	NAD83(2011) / Colorado North (ftUS)	6430	NAVD88 height (ftUS)
LD37201447.las	NAD83(2011) / Colorado North (ftUS)	6430	NAVD88 height (ftUS)
LD37201450.las	NAD83(2011) / Colorado North (ftUS)	6430	NAVD88 height (ftUS)
LD37201453.las	NAD83(2011) / Colorado North (ftUS)	6430	NAVD88 height (ftUS)
LD37201456.las	NAD83(2011) / Colorado North (ftUS)	6430	NAVD88 height (ftUS)
LD37201459.las	NAD83(2011) / Colorado North (ftUS)	6430	NAVD88 height (ftUS)
LD37201462.las	NAD83(2011) / Colorado North (ftUS)	6430	NAVD88 height (ftUS)
LD37201465.las	NAD83(2011) / Colorado North (ftUS)	6430	NAVD88 height (ftUS)
LD37201468.las	NAD83(2011) / Colorado North (ftUS)	6430	NAVD88 height (ftUS)
LD37201471.las	NAD83(2011) / Colorado North (ftUS)	6430	NAVD88 height (ftUS)
LD37201474.las	NAD83(2011) / Colorado North (ftUS)	6430	NAVD88 height (ftUS)
LD37201477.las	NAD83(2011) / Colorado North (ftUS)	6430	NAVD88 height (ftUS)
LD37201480.las	NAD83(2011) / Colorado North (ftUS)	6430	NAVD88 height (ftUS)
LD37201483.las	NAD83(2011) / Colorado North (ftUS)	6430	NAVD88 height (ftUS)
LD37201486.las	NAD83(2011) / Colorado North (ftUS)	6430	NAVD88 height (ftUS)
LD37201489.las	NAD83(2011) / Colorado North (ftUS)	6430	NAVD88 height (ftUS)
LD37201492.las	NAD83(2011) / Colorado North (ftUS)	6430	NAVD88 height (ftUS)
LD37201495.las	NAD83(2011) / Colorado North (ftUS)	6430	NAVD88 height (ftUS)
LD37201498.las	NAD83(2011) / Colorado North (ftUS)	6430	NAVD88 height (ftUS)
LD37201501.las	NAD83(2011) / Colorado North (ftUS)	6430	NAVD88 height (ftUS)
LD37201504.las	NAD83(2011) / Colorado North (ftUS)	6430	NAVD88 height (ftUS)

DPH-5 Report on Coordinate Reference System - continued

File	Horizontal CRS	EPSG Code	Vertical CRS
LD37201507.las	NAD83(2011) / Colorado North (ftUS)	6430	NAVD88 height (ftUS)
LD37201510.las	NAD83(2011) / Colorado North (ftUS)	6430	NAVD88 height (ftUS)
LD37201513.las	NAD83(2011) / Colorado North (ftUS)	6430	NAVD88 height (ftUS)
LD37201516.las	NAD83(2011) / Colorado North (ftUS)	6430	NAVD88 height (ftUS)
LD37201519.las	NAD83(2011) / Colorado North (ftUS)	6430	NAVD88 height (ftUS)
LD37201522.las	NAD83(2011) / Colorado North (ftUS)	6430	NAVD88 height (ftUS)
LD37201525.las	NAD83(2011) / Colorado North (ftUS)	6430	NAVD88 height (ftUS)
LD37201528.las	NAD83(2011) / Colorado North (ftUS)	6430	NAVD88 height (ftUS)
LD37201531.las	NAD83(2011) / Colorado North (ftUS)	6430	NAVD88 height (ftUS)
LD37201534.las	NAD83(2011) / Colorado North (ftUS)	6430	NAVD88 height (ftUS)
LD37201537.las	NAD83(2011) / Colorado North (ftUS)	6430	NAVD88 height (ftUS)
LD37201540.las	NAD83(2011) / Colorado North (ftUS)	6430	NAVD88 height (ftUS)
LD37201543.las	NAD83(2011) / Colorado North (ftUS)	6430	NAVD88 height (ftUS)
LD37201546.las	NAD83(2011) / Colorado North (ftUS)	6430	NAVD88 height (ftUS)
LD37201549.las	NAD83(2011) / Colorado North (ftUS)	6430	NAVD88 height (ftUS)
LD37201552.las	NAD83(2011) / Colorado North (ftUS)	6430	NAVD88 height (ftUS)
LD37201555.las	NAD83(2011) / Colorado North (ftUS)	6430	NAVD88 height (ftUS)
LD37201558.las	NAD83(2011) / Colorado North (ftUS)	6430	NAVD88 height (ftUS)
LD37201561.las	NAD83(2011) / Colorado North (ftUS)	6430	NAVD88 height (ftUS)
LD37201564.las	NAD83(2011) / Colorado North (ftUS)	6430	NAVD88 height (ftUS)
LD37201567.las	NAD83(2011) / Colorado North (ftUS)	6430	NAVD88 height (ftUS)
LD37201570.las	NAD83(2011) / Colorado North (ftUS)	6430	NAVD88 height (ftUS)
LD37201573.las	NAD83(2011) / Colorado North (ftUS)	6430	NAVD88 height (ftUS)
LD37201576.las	NAD83(2011) / Colorado North (ftUS)	6430	NAVD88 height (ftUS)
LD37201579.las	NAD83(2011) / Colorado North (ftUS)	6430	NAVD88 height (ftUS)
LD37201582.las	NAD83(2011) / Colorado North (ftUS)	6430	NAVD88 height (ftUS)
LD37201585.las	NAD83(2011) / Colorado North (ftUS)	6430	NAVD88 height (ftUS)
LD37201588.las	NAD83(2011) / Colorado North (ftUS)	6430	NAVD88 height (ftUS)
LD37201591.las	NAD83(2011) / Colorado North (ftUS)	6430	NAVD88 height (ftUS)
LD37201594.las	NAD83(2011) / Colorado North (ftUS)	6430	NAVD88 height (ftUS)
LD37201597.las	NAD83(2011) / Colorado North (ftUS)	6430	NAVD88 height (ftUS)
LD37201600.las	NAD83(2011) / Colorado North (ftUS)	6430	NAVD88 height (ftUS)

DPH-5 Report on Coordinate Reference System - continued

File	Horizontal CRS	EPSG Code	Vertical CRS
LD37201603.las	NAD83(2011) / Colorado North (ftUS)	6430	NAVD88 height (ftUS)
LD37201606.las	NAD83(2011) / Colorado North (ftUS)	6430	NAVD88 height (ftUS)
LD37201609.las	NAD83(2011) / Colorado North (ftUS)	6430	NAVD88 height (ftUS)
LD37201612.las	NAD83(2011) / Colorado North (ftUS)	6430	NAVD88 height (ftUS)
LD37201615.las	NAD83(2011) / Colorado North (ftUS)	6430	NAVD88 height (ftUS)
LD37201618.las	NAD83(2011) / Colorado North (ftUS)	6430	NAVD88 height (ftUS)
LD37231339.las	NAD83(2011) / Colorado North (ftUS)	6430	NAVD88 height (ftUS)
LD37231342.las	NAD83(2011) / Colorado North (ftUS)	6430	NAVD88 height (ftUS)
LD37231345.las	NAD83(2011) / Colorado North (ftUS)	6430	NAVD88 height (ftUS)
LD37231348.las	NAD83(2011) / Colorado North (ftUS)	6430	NAVD88 height (ftUS)
LD37231351.las	NAD83(2011) / Colorado North (ftUS)	6430	NAVD88 height (ftUS)
LD37231354.las	NAD83(2011) / Colorado North (ftUS)	6430	NAVD88 height (ftUS)
LD37231357.las	NAD83(2011) / Colorado North (ftUS)	6430	NAVD88 height (ftUS)
LD37231360.las	NAD83(2011) / Colorado North (ftUS)	6430	NAVD88 height (ftUS)
LD37231363.las	NAD83(2011) / Colorado North (ftUS)	6430	NAVD88 height (ftUS)
LD37231366.las	NAD83(2011) / Colorado North (ftUS)	6430	NAVD88 height (ftUS)
LD37231369.las	NAD83(2011) / Colorado North (ftUS)	6430	NAVD88 height (ftUS)
LD37231372.las	NAD83(2011) / Colorado North (ftUS)	6430	NAVD88 height (ftUS)
LD37231375.las	NAD83(2011) / Colorado North (ftUS)	6430	NAVD88 height (ftUS)
LD37231378.las	NAD83(2011) / Colorado North (ftUS)	6430	NAVD88 height (ftUS)
LD37231381.las	NAD83(2011) / Colorado North (ftUS)	6430	NAVD88 height (ftUS)
LD37231384.las	NAD83(2011) / Colorado North (ftUS)	6430	NAVD88 height (ftUS)
LD37231387.las	NAD83(2011) / Colorado North (ftUS)	6430	NAVD88 height (ftUS)
LD37231390.las	NAD83(2011) / Colorado North (ftUS)	6430	NAVD88 height (ftUS)
LD37231393.las	NAD83(2011) / Colorado North (ftUS)	6430	NAVD88 height (ftUS)
LD37231396.las	NAD83(2011) / Colorado North (ftUS)	6430	NAVD88 height (ftUS)
LD37231399.las	NAD83(2011) / Colorado North (ftUS)	6430	NAVD88 height (ftUS)
LD37231402.las	NAD83(2011) / Colorado North (ftUS)	6430	NAVD88 height (ftUS)
LD37231405.las	NAD83(2011) / Colorado North (ftUS)	6430	NAVD88 height (ftUS)
LD37231408.las	NAD83(2011) / Colorado North (ftUS)	6430	NAVD88 height (ftUS)
LD37231411.las	NAD83(2011) / Colorado North (ftUS)	6430	NAVD88 height (ftUS)
LD37231414.las	NAD83(2011) / Colorado North (ftUS)	6430	NAVD88 height (ftUS)

DPH-5 Report on Coordinate Reference System - continued

File	Horizontal CRS	EPSG Code	Vertical CRS
LD37231417.las	NAD83(2011) / Colorado North (ftUS)	6430	NAVD88 height (ftUS)
LD37231420.las	NAD83(2011) / Colorado North (ftUS)	6430	NAVD88 height (ftUS)
LD37231423.las	NAD83(2011) / Colorado North (ftUS)	6430	NAVD88 height (ftUS)
LD37231426.las	NAD83(2011) / Colorado North (ftUS)	6430	NAVD88 height (ftUS)
LD37231429.las	NAD83(2011) / Colorado North (ftUS)	6430	NAVD88 height (ftUS)
LD37231432.las	NAD83(2011) / Colorado North (ftUS)	6430	NAVD88 height (ftUS)
LD37231435.las	NAD83(2011) / Colorado North (ftUS)	6430	NAVD88 height (ftUS)
LD37231438.las	NAD83(2011) / Colorado North (ftUS)	6430	NAVD88 height (ftUS)
LD37231441.las	NAD83(2011) / Colorado North (ftUS)	6430	NAVD88 height (ftUS)
LD37231444.las	NAD83(2011) / Colorado North (ftUS)	6430	NAVD88 height (ftUS)
LD37231447.las	NAD83(2011) / Colorado North (ftUS)	6430	NAVD88 height (ftUS)
LD37231450.las	NAD83(2011) / Colorado North (ftUS)	6430	NAVD88 height (ftUS)
LD37231453.las	NAD83(2011) / Colorado North (ftUS)	6430	NAVD88 height (ftUS)
LD37231456.las	NAD83(2011) / Colorado North (ftUS)	6430	NAVD88 height (ftUS)
LD37231459.las	NAD83(2011) / Colorado North (ftUS)	6430	NAVD88 height (ftUS)
LD37231462.las	NAD83(2011) / Colorado North (ftUS)	6430	NAVD88 height (ftUS)
LD37231465.las	NAD83(2011) / Colorado North (ftUS)	6430	NAVD88 height (ftUS)
LD37231468.las	NAD83(2011) / Colorado North (ftUS)	6430	NAVD88 height (ftUS)
LD37231471.las	NAD83(2011) / Colorado North (ftUS)	6430	NAVD88 height (ftUS)
LD37231474.las	NAD83(2011) / Colorado North (ftUS)	6430	NAVD88 height (ftUS)
LD37231477.las	NAD83(2011) / Colorado North (ftUS)	6430	NAVD88 height (ftUS)
LD37231480.las	NAD83(2011) / Colorado North (ftUS)	6430	NAVD88 height (ftUS)
LD37231483.las	NAD83(2011) / Colorado North (ftUS)	6430	NAVD88 height (ftUS)
LD37231486.las	NAD83(2011) / Colorado North (ftUS)	6430	NAVD88 height (ftUS)
LD37231489.las	NAD83(2011) / Colorado North (ftUS)	6430	NAVD88 height (ftUS)
LD37231492.las	NAD83(2011) / Colorado North (ftUS)	6430	NAVD88 height (ftUS)
LD37231495.las	NAD83(2011) / Colorado North (ftUS)	6430	NAVD88 height (ftUS)
LD37231498.las	NAD83(2011) / Colorado North (ftUS)	6430	NAVD88 height (ftUS)
LD37231501.las	NAD83(2011) / Colorado North (ftUS)	6430	NAVD88 height (ftUS)
LD37231504.las	NAD83(2011) / Colorado North (ftUS)	6430	NAVD88 height (ftUS)
LD37231507.las	NAD83(2011) / Colorado North (ftUS)	6430	NAVD88 height (ftUS)
LD37231510.las	NAD83(2011) / Colorado North (ftUS)	6430	NAVD88 height (ftUS)

DPH-5 Report on Coordinate Reference System - continued

File	Horizontal CRS	EPSG Code	Vertical CRS
LD37231513.las	NAD83(2011) / Colorado North (ftUS)	6430	NAVD88 height (ftUS)
LD37231516.las	NAD83(2011) / Colorado North (ftUS)	6430	NAVD88 height (ftUS)
LD37231519.las	NAD83(2011) / Colorado North (ftUS)	6430	NAVD88 height (ftUS)
LD37231522.las	NAD83(2011) / Colorado North (ftUS)	6430	NAVD88 height (ftUS)
LD37231525.las	NAD83(2011) / Colorado North (ftUS)	6430	NAVD88 height (ftUS)
LD37231528.las	NAD83(2011) / Colorado North (ftUS)	6430	NAVD88 height (ftUS)
LD37231531.las	NAD83(2011) / Colorado North (ftUS)	6430	NAVD88 height (ftUS)
LD37231534.las	NAD83(2011) / Colorado North (ftUS)	6430	NAVD88 height (ftUS)
LD37231537.las	NAD83(2011) / Colorado North (ftUS)	6430	NAVD88 height (ftUS)
LD37231540.las	NAD83(2011) / Colorado North (ftUS)	6430	NAVD88 height (ftUS)
LD37231543.las	NAD83(2011) / Colorado North (ftUS)	6430	NAVD88 height (ftUS)
LD37231546.las	NAD83(2011) / Colorado North (ftUS)	6430	NAVD88 height (ftUS)
LD37231549.las	NAD83(2011) / Colorado North (ftUS)	6430	NAVD88 height (ftUS)
LD37231552.las	NAD83(2011) / Colorado North (ftUS)	6430	NAVD88 height (ftUS)
LD37231555.las	NAD83(2011) / Colorado North (ftUS)	6430	NAVD88 height (ftUS)
LD37231558.las	NAD83(2011) / Colorado North (ftUS)	6430	NAVD88 height (ftUS)
LD37231561.las	NAD83(2011) / Colorado North (ftUS)	6430	NAVD88 height (ftUS)
LD37231564.las	NAD83(2011) / Colorado North (ftUS)	6430	NAVD88 height (ftUS)
LD37231567.las	NAD83(2011) / Colorado North (ftUS)	6430	NAVD88 height (ftUS)
LD37231570.las	NAD83(2011) / Colorado North (ftUS)	6430	NAVD88 height (ftUS)
LD37231573.las	NAD83(2011) / Colorado North (ftUS)	6430	NAVD88 height (ftUS)
LD37231576.las	NAD83(2011) / Colorado North (ftUS)	6430	NAVD88 height (ftUS)
LD37231579.las	NAD83(2011) / Colorado North (ftUS)	6430	NAVD88 height (ftUS)
LD37231582.las	NAD83(2011) / Colorado North (ftUS)	6430	NAVD88 height (ftUS)
LD37231585.las	NAD83(2011) / Colorado North (ftUS)	6430	NAVD88 height (ftUS)
LD37231588.las	NAD83(2011) / Colorado North (ftUS)	6430	NAVD88 height (ftUS)
LD37231591.las	NAD83(2011) / Colorado North (ftUS)	6430	NAVD88 height (ftUS)
LD37231594.las	NAD83(2011) / Colorado North (ftUS)	6430	NAVD88 height (ftUS)
LD37231597.las	NAD83(2011) / Colorado North (ftUS)	6430	NAVD88 height (ftUS)
LD37231600.las	NAD83(2011) / Colorado North (ftUS)	6430	NAVD88 height (ftUS)
LD37231603.las	NAD83(2011) / Colorado North (ftUS)	6430	NAVD88 height (ftUS)
LD37231606.las	NAD83(2011) / Colorado North (ftUS)	6430	NAVD88 height (ftUS)

DPH-5 Report on Coordinate Reference System - continued

File	Horizontal CRS	EPSG Code	Vertical CRS
LD37231609.las	NAD83(2011) / Colorado North (ftUS)	6430	NAVD88 height (ftUS)
LD37231612.las	NAD83(2011) / Colorado North (ftUS)	6430	NAVD88 height (ftUS)
LD37231615.las	NAD83(2011) / Colorado North (ftUS)	6430	NAVD88 height (ftUS)
LD37231618.las	NAD83(2011) / Colorado North (ftUS)	6430	NAVD88 height (ftUS)
LD37261339.las	NAD83(2011) / Colorado North (ftUS)	6430	NAVD88 height (ftUS)
LD37261342.las	NAD83(2011) / Colorado North (ftUS)	6430	NAVD88 height (ftUS)
LD37261345.las	NAD83(2011) / Colorado North (ftUS)	6430	NAVD88 height (ftUS)
LD37261348.las	NAD83(2011) / Colorado North (ftUS)	6430	NAVD88 height (ftUS)
LD37261351.las	NAD83(2011) / Colorado North (ftUS)	6430	NAVD88 height (ftUS)
LD37261354.las	NAD83(2011) / Colorado North (ftUS)	6430	NAVD88 height (ftUS)
LD37261357.las	NAD83(2011) / Colorado North (ftUS)	6430	NAVD88 height (ftUS)
LD37261360.las	NAD83(2011) / Colorado North (ftUS)	6430	NAVD88 height (ftUS)
LD37261363.las	NAD83(2011) / Colorado North (ftUS)	6430	NAVD88 height (ftUS)
LD37261366.las	NAD83(2011) / Colorado North (ftUS)	6430	NAVD88 height (ftUS)
LD37261369.las	NAD83(2011) / Colorado North (ftUS)	6430	NAVD88 height (ftUS)
LD37261372.las	NAD83(2011) / Colorado North (ftUS)	6430	NAVD88 height (ftUS)
LD37261375.las	NAD83(2011) / Colorado North (ftUS)	6430	NAVD88 height (ftUS)
LD37261378.las	NAD83(2011) / Colorado North (ftUS)	6430	NAVD88 height (ftUS)
LD37261381.las	NAD83(2011) / Colorado North (ftUS)	6430	NAVD88 height (ftUS)
LD37261384.las	NAD83(2011) / Colorado North (ftUS)	6430	NAVD88 height (ftUS)
LD37261387.las	NAD83(2011) / Colorado North (ftUS)	6430	NAVD88 height (ftUS)
LD37261390.las	NAD83(2011) / Colorado North (ftUS)	6430	NAVD88 height (ftUS)
LD37261393.las	NAD83(2011) / Colorado North (ftUS)	6430	NAVD88 height (ftUS)
LD37261396.las	NAD83(2011) / Colorado North (ftUS)	6430	NAVD88 height (ftUS)
LD37261399.las	NAD83(2011) / Colorado North (ftUS)	6430	NAVD88 height (ftUS)
LD37261402.las	NAD83(2011) / Colorado North (ftUS)	6430	NAVD88 height (ftUS)
LD37261405.las	NAD83(2011) / Colorado North (ftUS)	6430	NAVD88 height (ftUS)
LD37261408.las	NAD83(2011) / Colorado North (ftUS)	6430	NAVD88 height (ftUS)
LD37261411.las	NAD83(2011) / Colorado North (ftUS)	6430	NAVD88 height (ftUS)
LD37261414.las	NAD83(2011) / Colorado North (ftUS)	6430	NAVD88 height (ftUS)
LD37261417.las	NAD83(2011) / Colorado North (ftUS)	6430	NAVD88 height (ftUS)
LD37261420.las	NAD83(2011) / Colorado North (ftUS)	6430	NAVD88 height (ftUS)

DPH-5 Report on Coordinate Reference System

- continued

File	Horizontal CRS	EPSG Code	Vertical CRS
LD37261423.las	NAD83(2011) / Colorado North (ftUS)	6430	NAVD88 height (ftUS)
LD37261426.las	NAD83(2011) / Colorado North (ftUS)	6430	NAVD88 height (ftUS)
LD37261429.las	NAD83(2011) / Colorado North (ftUS)	6430	NAVD88 height (ftUS)
LD37261432.las	NAD83(2011) / Colorado North (ftUS)	6430	NAVD88 height (ftUS)
LD37261435.las	NAD83(2011) / Colorado North (ftUS)	6430	NAVD88 height (ftUS)
LD37261438.las	NAD83(2011) / Colorado North (ftUS)	6430	NAVD88 height (ftUS)
LD37261441.las	NAD83(2011) / Colorado North (ftUS)	6430	NAVD88 height (ftUS)
LD37261444.las	NAD83(2011) / Colorado North (ftUS)	6430	NAVD88 height (ftUS)
LD37261447.las	NAD83(2011) / Colorado North (ftUS)	6430	NAVD88 height (ftUS)
LD37261450.las	NAD83(2011) / Colorado North (ftUS)	6430	NAVD88 height (ftUS)
LD37261453.las	NAD83(2011) / Colorado North (ftUS)	6430	NAVD88 height (ftUS)
LD37261456.las	NAD83(2011) / Colorado North (ftUS)	6430	NAVD88 height (ftUS)
LD37261459.las	NAD83(2011) / Colorado North (ftUS)	6430	NAVD88 height (ftUS)
LD37261462.las	NAD83(2011) / Colorado North (ftUS)	6430	NAVD88 height (ftUS)
LD37261465.las	NAD83(2011) / Colorado North (ftUS)	6430	NAVD88 height (ftUS)
LD37261468.las	NAD83(2011) / Colorado North (ftUS)	6430	NAVD88 height (ftUS)
LD37261471.las	NAD83(2011) / Colorado North (ftUS)	6430	NAVD88 height (ftUS)
LD37261474.las	NAD83(2011) / Colorado North (ftUS)	6430	NAVD88 height (ftUS)
LD37261477.las	NAD83(2011) / Colorado North (ftUS)	6430	NAVD88 height (ftUS)
LD37261480.las	NAD83(2011) / Colorado North (ftUS)	6430	NAVD88 height (ftUS)
LD37261483.las	NAD83(2011) / Colorado North (ftUS)	6430	NAVD88 height (ftUS)
LD37261486.las	NAD83(2011) / Colorado North (ftUS)	6430	NAVD88 height (ftUS)
LD37261489.las	NAD83(2011) / Colorado North (ftUS)	6430	NAVD88 height (ftUS)
LD37261492.las	NAD83(2011) / Colorado North (ftUS)	6430	NAVD88 height (ftUS)
LD37261495.las	NAD83(2011) / Colorado North (ftUS)	6430	NAVD88 height (ftUS)
LD37261498.las	NAD83(2011) / Colorado North (ftUS)	6430	NAVD88 height (ftUS)
LD37261501.las	NAD83(2011) / Colorado North (ftUS)	6430	NAVD88 height (ftUS)
LD37261504.las	NAD83(2011) / Colorado North (ftUS)	6430	NAVD88 height (ftUS)
LD37261507.las	NAD83(2011) / Colorado North (ftUS)	6430	NAVD88 height (ftUS)
LD37261510.las	NAD83(2011) / Colorado North (ftUS)	6430	NAVD88 height (ftUS)
LD37261513.las	NAD83(2011) / Colorado North (ftUS)	6430	NAVD88 height (ftUS)
LD37261516.las	NAD83(2011) / Colorado North (ftUS)	6430	NAVD88 height (ftUS)

DPH-5 Report on Coordinate Reference System - continued

File	Horizontal CRS	EPSG Code	Vertical CRS
LD37261519.las	NAD83(2011) / Colorado North (ftUS)	6430	NAVD88 height (ftUS)
LD37261522.las	NAD83(2011) / Colorado North (ftUS)	6430	NAVD88 height (ftUS)
LD37261525.las	NAD83(2011) / Colorado North (ftUS)	6430	NAVD88 height (ftUS)
LD37261528.las	NAD83(2011) / Colorado North (ftUS)	6430	NAVD88 height (ftUS)
LD37261531.las	NAD83(2011) / Colorado North (ftUS)	6430	NAVD88 height (ftUS)
LD37261534.las	NAD83(2011) / Colorado North (ftUS)	6430	NAVD88 height (ftUS)
LD37261537.las	NAD83(2011) / Colorado North (ftUS)	6430	NAVD88 height (ftUS)
LD37261540.las	NAD83(2011) / Colorado North (ftUS)	6430	NAVD88 height (ftUS)
LD37261543.las	NAD83(2011) / Colorado North (ftUS)	6430	NAVD88 height (ftUS)
LD37261546.las	NAD83(2011) / Colorado North (ftUS)	6430	NAVD88 height (ftUS)
LD37261549.las	NAD83(2011) / Colorado North (ftUS)	6430	NAVD88 height (ftUS)
LD37261552.las	NAD83(2011) / Colorado North (ftUS)	6430	NAVD88 height (ftUS)
LD37261555.las	NAD83(2011) / Colorado North (ftUS)	6430	NAVD88 height (ftUS)
LD37261558.las	NAD83(2011) / Colorado North (ftUS)	6430	NAVD88 height (ftUS)
LD37261561.las	NAD83(2011) / Colorado North (ftUS)	6430	NAVD88 height (ftUS)
LD37261564.las	NAD83(2011) / Colorado North (ftUS)	6430	NAVD88 height (ftUS)
LD37261567.las	NAD83(2011) / Colorado North (ftUS)	6430	NAVD88 height (ftUS)
LD37261570.las	NAD83(2011) / Colorado North (ftUS)	6430	NAVD88 height (ftUS)
LD37261573.las	NAD83(2011) / Colorado North (ftUS)	6430	NAVD88 height (ftUS)
LD37261576.las	NAD83(2011) / Colorado North (ftUS)	6430	NAVD88 height (ftUS)
LD37261579.las	NAD83(2011) / Colorado North (ftUS)	6430	NAVD88 height (ftUS)
LD37261582.las	NAD83(2011) / Colorado North (ftUS)	6430	NAVD88 height (ftUS)
LD37261585.las	NAD83(2011) / Colorado North (ftUS)	6430	NAVD88 height (ftUS)
LD37261588.las	NAD83(2011) / Colorado North (ftUS)	6430	NAVD88 height (ftUS)
LD37261591.las	NAD83(2011) / Colorado North (ftUS)	6430	NAVD88 height (ftUS)
LD37261594.las	NAD83(2011) / Colorado North (ftUS)	6430	NAVD88 height (ftUS)
LD37261597.las	NAD83(2011) / Colorado North (ftUS)	6430	NAVD88 height (ftUS)
LD37261600.las	NAD83(2011) / Colorado North (ftUS)	6430	NAVD88 height (ftUS)
LD37261603.las	NAD83(2011) / Colorado North (ftUS)	6430	NAVD88 height (ftUS)
LD37261606.las	NAD83(2011) / Colorado North (ftUS)	6430	NAVD88 height (ftUS)
LD37261609.las	NAD83(2011) / Colorado North (ftUS)	6430	NAVD88 height (ftUS)
LD37261612.las	NAD83(2011) / Colorado North (ftUS)	6430	NAVD88 height (ftUS)

DPH-5 Report on Coordinate Reference System - continued

File	Horizontal CRS	EPSG Code	Vertical CRS
LD37261615.las	NAD83(2011) / Colorado North (ftUS)	6430	NAVD88 height (ftUS)
LD37261618.las	NAD83(2011) / Colorado North (ftUS)	6430	NAVD88 height (ftUS)
LD37291339.las	NAD83(2011) / Colorado North (ftUS)	6430	NAVD88 height (ftUS)
LD37291342.las	NAD83(2011) / Colorado North (ftUS)	6430	NAVD88 height (ftUS)
LD37291345.las	NAD83(2011) / Colorado North (ftUS)	6430	NAVD88 height (ftUS)
LD37291348.las	NAD83(2011) / Colorado North (ftUS)	6430	NAVD88 height (ftUS)
LD37291351.las	NAD83(2011) / Colorado North (ftUS)	6430	NAVD88 height (ftUS)
LD37291354.las	NAD83(2011) / Colorado North (ftUS)	6430	NAVD88 height (ftUS)
LD37291357.las	NAD83(2011) / Colorado North (ftUS)	6430	NAVD88 height (ftUS)
LD37291360.las	NAD83(2011) / Colorado North (ftUS)	6430	NAVD88 height (ftUS)
LD37291363.las	NAD83(2011) / Colorado North (ftUS)	6430	NAVD88 height (ftUS)
LD37291366.las	NAD83(2011) / Colorado North (ftUS)	6430	NAVD88 height (ftUS)
LD37291369.las	NAD83(2011) / Colorado North (ftUS)	6430	NAVD88 height (ftUS)
LD37291372.las	NAD83(2011) / Colorado North (ftUS)	6430	NAVD88 height (ftUS)
LD37291375.las	NAD83(2011) / Colorado North (ftUS)	6430	NAVD88 height (ftUS)
LD37291378.las	NAD83(2011) / Colorado North (ftUS)	6430	NAVD88 height (ftUS)
LD37291381.las	NAD83(2011) / Colorado North (ftUS)	6430	NAVD88 height (ftUS)
LD37291384.las	NAD83(2011) / Colorado North (ftUS)	6430	NAVD88 height (ftUS)
LD37291387.las	NAD83(2011) / Colorado North (ftUS)	6430	NAVD88 height (ftUS)
LD37291390.las	NAD83(2011) / Colorado North (ftUS)	6430	NAVD88 height (ftUS)
LD37291393.las	NAD83(2011) / Colorado North (ftUS)	6430	NAVD88 height (ftUS)
LD37291396.las	NAD83(2011) / Colorado North (ftUS)	6430	NAVD88 height (ftUS)
LD37291399.las	NAD83(2011) / Colorado North (ftUS)	6430	NAVD88 height (ftUS)
LD37291402.las	NAD83(2011) / Colorado North (ftUS)	6430	NAVD88 height (ftUS)
LD37291405.las	NAD83(2011) / Colorado North (ftUS)	6430	NAVD88 height (ftUS)
LD37291408.las	NAD83(2011) / Colorado North (ftUS)	6430	NAVD88 height (ftUS)
LD37291411.las	NAD83(2011) / Colorado North (ftUS)	6430	NAVD88 height (ftUS)
LD37291414.las	NAD83(2011) / Colorado North (ftUS)	6430	NAVD88 height (ftUS)
LD37291417.las	NAD83(2011) / Colorado North (ftUS)	6430	NAVD88 height (ftUS)
LD37291420.las	NAD83(2011) / Colorado North (ftUS)	6430	NAVD88 height (ftUS)
LD37291423.las	NAD83(2011) / Colorado North (ftUS)	6430	NAVD88 height (ftUS)
LD37291426.las	NAD83(2011) / Colorado North (ftUS)	6430	NAVD88 height (ftUS)

DPH-5 Report on Coordinate Reference System

- continued

File	Horizontal CRS	EPSG Code	Vertical CRS
LD37291429.las	NAD83(2011) / Colorado North (ftUS)	6430	NAVD88 height (ftUS)
LD37291432.las	NAD83(2011) / Colorado North (ftUS)	6430	NAVD88 height (ftUS)
LD37291435.las	NAD83(2011) / Colorado North (ftUS)	6430	NAVD88 height (ftUS)
LD37291438.las	NAD83(2011) / Colorado North (ftUS)	6430	NAVD88 height (ftUS)
LD37291441.las	NAD83(2011) / Colorado North (ftUS)	6430	NAVD88 height (ftUS)
LD37291444.las	NAD83(2011) / Colorado North (ftUS)	6430	NAVD88 height (ftUS)
LD37291447.las	NAD83(2011) / Colorado North (ftUS)	6430	NAVD88 height (ftUS)
LD37291450.las	NAD83(2011) / Colorado North (ftUS)	6430	NAVD88 height (ftUS)
LD37291453.las	NAD83(2011) / Colorado North (ftUS)	6430	NAVD88 height (ftUS)
LD37291456.las	NAD83(2011) / Colorado North (ftUS)	6430	NAVD88 height (ftUS)
LD37291459.las	NAD83(2011) / Colorado North (ftUS)	6430	NAVD88 height (ftUS)
LD37291462.las	NAD83(2011) / Colorado North (ftUS)	6430	NAVD88 height (ftUS)
LD37291465.las	NAD83(2011) / Colorado North (ftUS)	6430	NAVD88 height (ftUS)
LD37291468.las	NAD83(2011) / Colorado North (ftUS)	6430	NAVD88 height (ftUS)
LD37291471.las	NAD83(2011) / Colorado North (ftUS)	6430	NAVD88 height (ftUS)
LD37291474.las	NAD83(2011) / Colorado North (ftUS)	6430	NAVD88 height (ftUS)
LD37291477.las	NAD83(2011) / Colorado North (ftUS)	6430	NAVD88 height (ftUS)
LD37291480.las	NAD83(2011) / Colorado North (ftUS)	6430	NAVD88 height (ftUS)
LD37291483.las	NAD83(2011) / Colorado North (ftUS)	6430	NAVD88 height (ftUS)
LD37291486.las	NAD83(2011) / Colorado North (ftUS)	6430	NAVD88 height (ftUS)
LD37291489.las	NAD83(2011) / Colorado North (ftUS)	6430	NAVD88 height (ftUS)
LD37291492.las	NAD83(2011) / Colorado North (ftUS)	6430	NAVD88 height (ftUS)
LD37291495.las	NAD83(2011) / Colorado North (ftUS)	6430	NAVD88 height (ftUS)
LD37291498.las	NAD83(2011) / Colorado North (ftUS)	6430	NAVD88 height (ftUS)
LD37291501.las	NAD83(2011) / Colorado North (ftUS)	6430	NAVD88 height (ftUS)
LD37291504.las	NAD83(2011) / Colorado North (ftUS)	6430	NAVD88 height (ftUS)
LD37291507.las	NAD83(2011) / Colorado North (ftUS)	6430	NAVD88 height (ftUS)
LD37291510.las	NAD83(2011) / Colorado North (ftUS)	6430	NAVD88 height (ftUS)
LD37291513.las	NAD83(2011) / Colorado North (ftUS)	6430	NAVD88 height (ftUS)
LD37291516.las	NAD83(2011) / Colorado North (ftUS)	6430	NAVD88 height (ftUS)
LD37291519.las	NAD83(2011) / Colorado North (ftUS)	6430	NAVD88 height (ftUS)
LD37291522.las	NAD83(2011) / Colorado North (ftUS)	6430	NAVD88 height (ftUS)

DPH-5 Report on Coordinate Reference System - continued

File	Horizontal CRS	EPSG Code	Vertical CRS
LD37291525.las	NAD83(2011) / Colorado North (ftUS)	6430	NAVD88 height (ftUS)
LD37291528.las	NAD83(2011) / Colorado North (ftUS)	6430	NAVD88 height (ftUS)
LD37291531.las	NAD83(2011) / Colorado North (ftUS)	6430	NAVD88 height (ftUS)
LD37291534.las	NAD83(2011) / Colorado North (ftUS)	6430	NAVD88 height (ftUS)
LD37291537.las	NAD83(2011) / Colorado North (ftUS)	6430	NAVD88 height (ftUS)
LD37291540.las	NAD83(2011) / Colorado North (ftUS)	6430	NAVD88 height (ftUS)
LD37291543.las	NAD83(2011) / Colorado North (ftUS)	6430	NAVD88 height (ftUS)
LD37291546.las	NAD83(2011) / Colorado North (ftUS)	6430	NAVD88 height (ftUS)
LD37291549.las	NAD83(2011) / Colorado North (ftUS)	6430	NAVD88 height (ftUS)
LD37291552.las	NAD83(2011) / Colorado North (ftUS)	6430	NAVD88 height (ftUS)
LD37291555.las	NAD83(2011) / Colorado North (ftUS)	6430	NAVD88 height (ftUS)
LD37291558.las	NAD83(2011) / Colorado North (ftUS)	6430	NAVD88 height (ftUS)
LD37291561.las	NAD83(2011) / Colorado North (ftUS)	6430	NAVD88 height (ftUS)
LD37291564.las	NAD83(2011) / Colorado North (ftUS)	6430	NAVD88 height (ftUS)
LD37291567.las	NAD83(2011) / Colorado North (ftUS)	6430	NAVD88 height (ftUS)
LD37291570.las	NAD83(2011) / Colorado North (ftUS)	6430	NAVD88 height (ftUS)
LD37291573.las	NAD83(2011) / Colorado North (ftUS)	6430	NAVD88 height (ftUS)
LD37291576.las	NAD83(2011) / Colorado North (ftUS)	6430	NAVD88 height (ftUS)
LD37291579.las	NAD83(2011) / Colorado North (ftUS)	6430	NAVD88 height (ftUS)
LD37291582.las	NAD83(2011) / Colorado North (ftUS)	6430	NAVD88 height (ftUS)
LD37291585.las	NAD83(2011) / Colorado North (ftUS)	6430	NAVD88 height (ftUS)
LD37291588.las	NAD83(2011) / Colorado North (ftUS)	6430	NAVD88 height (ftUS)
LD37291591.las	NAD83(2011) / Colorado North (ftUS)	6430	NAVD88 height (ftUS)
LD37291594.las	NAD83(2011) / Colorado North (ftUS)	6430	NAVD88 height (ftUS)
LD37291597.las	NAD83(2011) / Colorado North (ftUS)	6430	NAVD88 height (ftUS)
LD37291600.las	NAD83(2011) / Colorado North (ftUS)	6430	NAVD88 height (ftUS)
LD37291603.las	NAD83(2011) / Colorado North (ftUS)	6430	NAVD88 height (ftUS)
LD37291606.las	NAD83(2011) / Colorado North (ftUS)	6430	NAVD88 height (ftUS)
LD37291609.las	NAD83(2011) / Colorado North (ftUS)	6430	NAVD88 height (ftUS)
LD37291612.las	NAD83(2011) / Colorado North (ftUS)	6430	NAVD88 height (ftUS)
LD37291615.las	NAD83(2011) / Colorado North (ftUS)	6430	NAVD88 height (ftUS)
LD37291618.las	NAD83(2011) / Colorado North (ftUS)	6430	NAVD88 height (ftUS)

DPH-5 Report on Coordinate Reference System - continued

File	Horizontal CRS	EPSG Code	Vertical CRS
LD37321339.las	NAD83(2011) / Colorado North (ftUS)	6430	NAVD88 height (ftUS)
LD37321342.las	NAD83(2011) / Colorado North (ftUS)	6430	NAVD88 height (ftUS)
LD37321345.las	NAD83(2011) / Colorado North (ftUS)	6430	NAVD88 height (ftUS)
LD37321348.las	NAD83(2011) / Colorado North (ftUS)	6430	NAVD88 height (ftUS)
LD37321351.las	NAD83(2011) / Colorado North (ftUS)	6430	NAVD88 height (ftUS)
LD37321354.las	NAD83(2011) / Colorado North (ftUS)	6430	NAVD88 height (ftUS)
LD37321357.las	NAD83(2011) / Colorado North (ftUS)	6430	NAVD88 height (ftUS)
LD37321360.las	NAD83(2011) / Colorado North (ftUS)	6430	NAVD88 height (ftUS)
LD37321363.las	NAD83(2011) / Colorado North (ftUS)	6430	NAVD88 height (ftUS)
LD37321366.las	NAD83(2011) / Colorado North (ftUS)	6430	NAVD88 height (ftUS)
LD37321369.las	NAD83(2011) / Colorado North (ftUS)	6430	NAVD88 height (ftUS)
LD37321372.las	NAD83(2011) / Colorado North (ftUS)	6430	NAVD88 height (ftUS)
LD37321375.las	NAD83(2011) / Colorado North (ftUS)	6430	NAVD88 height (ftUS)
LD37321378.las	NAD83(2011) / Colorado North (ftUS)	6430	NAVD88 height (ftUS)
LD37321381.las	NAD83(2011) / Colorado North (ftUS)	6430	NAVD88 height (ftUS)
LD37321384.las	NAD83(2011) / Colorado North (ftUS)	6430	NAVD88 height (ftUS)
LD37321387.las	NAD83(2011) / Colorado North (ftUS)	6430	NAVD88 height (ftUS)
LD37321390.las	NAD83(2011) / Colorado North (ftUS)	6430	NAVD88 height (ftUS)
LD37321393.las	NAD83(2011) / Colorado North (ftUS)	6430	NAVD88 height (ftUS)
LD37321396.las	NAD83(2011) / Colorado North (ftUS)	6430	NAVD88 height (ftUS)
LD37321399.las	NAD83(2011) / Colorado North (ftUS)	6430	NAVD88 height (ftUS)
LD37321402.las	NAD83(2011) / Colorado North (ftUS)	6430	NAVD88 height (ftUS)
LD37321405.las	NAD83(2011) / Colorado North (ftUS)	6430	NAVD88 height (ftUS)
LD37321408.las	NAD83(2011) / Colorado North (ftUS)	6430	NAVD88 height (ftUS)
LD37321411.las	NAD83(2011) / Colorado North (ftUS)	6430	NAVD88 height (ftUS)
LD37321414.las	NAD83(2011) / Colorado North (ftUS)	6430	NAVD88 height (ftUS)
LD37321417.las	NAD83(2011) / Colorado North (ftUS)	6430	NAVD88 height (ftUS)
LD37321420.las	NAD83(2011) / Colorado North (ftUS)	6430	NAVD88 height (ftUS)
LD37321423.las	NAD83(2011) / Colorado North (ftUS)	6430	NAVD88 height (ftUS)
LD37321426.las	NAD83(2011) / Colorado North (ftUS)	6430	NAVD88 height (ftUS)
LD37321429.las	NAD83(2011) / Colorado North (ftUS)	6430	NAVD88 height (ftUS)
LD37321432.las	NAD83(2011) / Colorado North (ftUS)	6430	NAVD88 height (ftUS)

DPH-5 Report on Coordinate Reference System - continued

File	Horizontal CRS	EPSG Code	Vertical CRS
LD37321435.las	NAD83(2011) / Colorado North (ftUS)	6430	NAVD88 height (ftUS)
LD37321438.las	NAD83(2011) / Colorado North (ftUS)	6430	NAVD88 height (ftUS)
LD37321441.las	NAD83(2011) / Colorado North (ftUS)	6430	NAVD88 height (ftUS)
LD37321444.las	NAD83(2011) / Colorado North (ftUS)	6430	NAVD88 height (ftUS)
LD37321447.las	NAD83(2011) / Colorado North (ftUS)	6430	NAVD88 height (ftUS)
LD37321450.las	NAD83(2011) / Colorado North (ftUS)	6430	NAVD88 height (ftUS)
LD37321453.las	NAD83(2011) / Colorado North (ftUS)	6430	NAVD88 height (ftUS)
LD37321456.las	NAD83(2011) / Colorado North (ftUS)	6430	NAVD88 height (ftUS)
LD37321459.las	NAD83(2011) / Colorado North (ftUS)	6430	NAVD88 height (ftUS)
LD37321462.las	NAD83(2011) / Colorado North (ftUS)	6430	NAVD88 height (ftUS)
LD37321465.las	NAD83(2011) / Colorado North (ftUS)	6430	NAVD88 height (ftUS)
LD37321468.las	NAD83(2011) / Colorado North (ftUS)	6430	NAVD88 height (ftUS)
LD37321471.las	NAD83(2011) / Colorado North (ftUS)	6430	NAVD88 height (ftUS)
LD37321474.las	NAD83(2011) / Colorado North (ftUS)	6430	NAVD88 height (ftUS)
LD37321477.las	NAD83(2011) / Colorado North (ftUS)	6430	NAVD88 height (ftUS)
LD37321480.las	NAD83(2011) / Colorado North (ftUS)	6430	NAVD88 height (ftUS)
LD37321483.las	NAD83(2011) / Colorado North (ftUS)	6430	NAVD88 height (ftUS)
LD37321486.las	NAD83(2011) / Colorado North (ftUS)	6430	NAVD88 height (ftUS)
LD37321489.las	NAD83(2011) / Colorado North (ftUS)	6430	NAVD88 height (ftUS)
LD37321492.las	NAD83(2011) / Colorado North (ftUS)	6430	NAVD88 height (ftUS)
LD37321495.las	NAD83(2011) / Colorado North (ftUS)	6430	NAVD88 height (ftUS)
LD37321498.las	NAD83(2011) / Colorado North (ftUS)	6430	NAVD88 height (ftUS)
LD37321501.las	NAD83(2011) / Colorado North (ftUS)	6430	NAVD88 height (ftUS)
LD37321504.las	NAD83(2011) / Colorado North (ftUS)	6430	NAVD88 height (ftUS)
LD37321507.las	NAD83(2011) / Colorado North (ftUS)	6430	NAVD88 height (ftUS)
LD37321510.las	NAD83(2011) / Colorado North (ftUS)	6430	NAVD88 height (ftUS)
LD37321513.las	NAD83(2011) / Colorado North (ftUS)	6430	NAVD88 height (ftUS)
LD37321516.las	NAD83(2011) / Colorado North (ftUS)	6430	NAVD88 height (ftUS)
LD37321519.las	NAD83(2011) / Colorado North (ftUS)	6430	NAVD88 height (ftUS)
LD37321522.las	NAD83(2011) / Colorado North (ftUS)	6430	NAVD88 height (ftUS)
LD37321525.las	NAD83(2011) / Colorado North (ftUS)	6430	NAVD88 height (ftUS)
LD37321528.las	NAD83(2011) / Colorado North (ftUS)	6430	NAVD88 height (ftUS)

DPH-5 Report on Coordinate Reference System - continued

File	Horizontal CRS	EPSG Code	Vertical CRS
LD37321531.las	NAD83(2011) / Colorado North (ftUS)	6430	NAVD88 height (ftUS)
LD37321534.las	NAD83(2011) / Colorado North (ftUS)	6430	NAVD88 height (ftUS)
LD37321537.las	NAD83(2011) / Colorado North (ftUS)	6430	NAVD88 height (ftUS)
LD37321540.las	NAD83(2011) / Colorado North (ftUS)	6430	NAVD88 height (ftUS)
LD37321543.las	NAD83(2011) / Colorado North (ftUS)	6430	NAVD88 height (ftUS)
LD37321546.las	NAD83(2011) / Colorado North (ftUS)	6430	NAVD88 height (ftUS)
LD37321549.las	NAD83(2011) / Colorado North (ftUS)	6430	NAVD88 height (ftUS)
LD37321552.las	NAD83(2011) / Colorado North (ftUS)	6430	NAVD88 height (ftUS)
LD37321555.las	NAD83(2011) / Colorado North (ftUS)	6430	NAVD88 height (ftUS)
LD37321558.las	NAD83(2011) / Colorado North (ftUS)	6430	NAVD88 height (ftUS)
LD37321561.las	NAD83(2011) / Colorado North (ftUS)	6430	NAVD88 height (ftUS)
LD37321564.las	NAD83(2011) / Colorado North (ftUS)	6430	NAVD88 height (ftUS)
LD37321567.las	NAD83(2011) / Colorado North (ftUS)	6430	NAVD88 height (ftUS)
LD37321570.las	NAD83(2011) / Colorado North (ftUS)	6430	NAVD88 height (ftUS)
LD37321573.las	NAD83(2011) / Colorado North (ftUS)	6430	NAVD88 height (ftUS)
LD37321576.las	NAD83(2011) / Colorado North (ftUS)	6430	NAVD88 height (ftUS)
LD37321579.las	NAD83(2011) / Colorado North (ftUS)	6430	NAVD88 height (ftUS)
LD37321582.las	NAD83(2011) / Colorado North (ftUS)	6430	NAVD88 height (ftUS)
LD37321585.las	NAD83(2011) / Colorado North (ftUS)	6430	NAVD88 height (ftUS)
LD37321588.las	NAD83(2011) / Colorado North (ftUS)	6430	NAVD88 height (ftUS)
LD37321591.las	NAD83(2011) / Colorado North (ftUS)	6430	NAVD88 height (ftUS)
LD37321594.las	NAD83(2011) / Colorado North (ftUS)	6430	NAVD88 height (ftUS)
LD37321597.las	NAD83(2011) / Colorado North (ftUS)	6430	NAVD88 height (ftUS)
LD37321600.las	NAD83(2011) / Colorado North (ftUS)	6430	NAVD88 height (ftUS)
LD37321603.las	NAD83(2011) / Colorado North (ftUS)	6430	NAVD88 height (ftUS)
LD37321606.las	NAD83(2011) / Colorado North (ftUS)	6430	NAVD88 height (ftUS)
LD37321609.las	NAD83(2011) / Colorado North (ftUS)	6430	NAVD88 height (ftUS)
LD37321612.las	NAD83(2011) / Colorado North (ftUS)	6430	NAVD88 height (ftUS)
LD37321615.las	NAD83(2011) / Colorado North (ftUS)	6430	NAVD88 height (ftUS)
LD37321618.las	NAD83(2011) / Colorado North (ftUS)	6430	NAVD88 height (ftUS)
LD37351339.las	NAD83(2011) / Colorado North (ftUS)	6430	NAVD88 height (ftUS)
LD37351342.las	NAD83(2011) / Colorado North (ftUS)	6430	NAVD88 height (ftUS)

DPH-5 Report on Coordinate Reference System

- continued

File	Horizontal CRS	EPSG Code	Vertical CRS
LD37351345.las	NAD83(2011) / Colorado North (ftUS)	6430	NAVD88 height (ftUS)
LD37351348.las	NAD83(2011) / Colorado North (ftUS)	6430	NAVD88 height (ftUS)
LD37351351.las	NAD83(2011) / Colorado North (ftUS)	6430	NAVD88 height (ftUS)
LD37351354.las	NAD83(2011) / Colorado North (ftUS)	6430	NAVD88 height (ftUS)
LD37351357.las	NAD83(2011) / Colorado North (ftUS)	6430	NAVD88 height (ftUS)
LD37351360.las	NAD83(2011) / Colorado North (ftUS)	6430	NAVD88 height (ftUS)
LD37351363.las	NAD83(2011) / Colorado North (ftUS)	6430	NAVD88 height (ftUS)
LD37351366.las	NAD83(2011) / Colorado North (ftUS)	6430	NAVD88 height (ftUS)
LD37351369.las	NAD83(2011) / Colorado North (ftUS)	6430	NAVD88 height (ftUS)
LD37351372.las	NAD83(2011) / Colorado North (ftUS)	6430	NAVD88 height (ftUS)
LD37351375.las	NAD83(2011) / Colorado North (ftUS)	6430	NAVD88 height (ftUS)
LD37351378.las	NAD83(2011) / Colorado North (ftUS)	6430	NAVD88 height (ftUS)
LD37351381.las	NAD83(2011) / Colorado North (ftUS)	6430	NAVD88 height (ftUS)
LD37351384.las	NAD83(2011) / Colorado North (ftUS)	6430	NAVD88 height (ftUS)
LD37351387.las	NAD83(2011) / Colorado North (ftUS)	6430	NAVD88 height (ftUS)
LD37351390.las	NAD83(2011) / Colorado North (ftUS)	6430	NAVD88 height (ftUS)
LD37351393.las	NAD83(2011) / Colorado North (ftUS)	6430	NAVD88 height (ftUS)
LD37351396.las	NAD83(2011) / Colorado North (ftUS)	6430	NAVD88 height (ftUS)
LD37351399.las	NAD83(2011) / Colorado North (ftUS)	6430	NAVD88 height (ftUS)
LD37351402.las	NAD83(2011) / Colorado North (ftUS)	6430	NAVD88 height (ftUS)
LD37351405.las	NAD83(2011) / Colorado North (ftUS)	6430	NAVD88 height (ftUS)
LD37351408.las	NAD83(2011) / Colorado North (ftUS)	6430	NAVD88 height (ftUS)
LD37351411.las	NAD83(2011) / Colorado North (ftUS)	6430	NAVD88 height (ftUS)
LD37351414.las	NAD83(2011) / Colorado North (ftUS)	6430	NAVD88 height (ftUS)
LD37351417.las	NAD83(2011) / Colorado North (ftUS)	6430	NAVD88 height (ftUS)
LD37351420.las	NAD83(2011) / Colorado North (ftUS)	6430	NAVD88 height (ftUS)
LD37351423.las	NAD83(2011) / Colorado North (ftUS)	6430	NAVD88 height (ftUS)
LD37351426.las	NAD83(2011) / Colorado North (ftUS)	6430	NAVD88 height (ftUS)
LD37351429.las	NAD83(2011) / Colorado North (ftUS)	6430	NAVD88 height (ftUS)
LD37351432.las	NAD83(2011) / Colorado North (ftUS)	6430	NAVD88 height (ftUS)
LD37351435.las	NAD83(2011) / Colorado North (ftUS)	6430	NAVD88 height (ftUS)
LD37351438.las	NAD83(2011) / Colorado North (ftUS)	6430	NAVD88 height (ftUS)

DPH-5 Report on Coordinate Reference System

- continued

File	Horizontal CRS	EPSG Code	Vertical CRS
LD37351441.las	NAD83(2011) / Colorado North (ftUS)	6430	NAVD88 height (ftUS)
LD37351444.las	NAD83(2011) / Colorado North (ftUS)	6430	NAVD88 height (ftUS)
LD37351447.las	NAD83(2011) / Colorado North (ftUS)	6430	NAVD88 height (ftUS)
LD37351450.las	NAD83(2011) / Colorado North (ftUS)	6430	NAVD88 height (ftUS)
LD37351453.las	NAD83(2011) / Colorado North (ftUS)	6430	NAVD88 height (ftUS)
LD37351456.las	NAD83(2011) / Colorado North (ftUS)	6430	NAVD88 height (ftUS)
LD37351459.las	NAD83(2011) / Colorado North (ftUS)	6430	NAVD88 height (ftUS)
LD37351462.las	NAD83(2011) / Colorado North (ftUS)	6430	NAVD88 height (ftUS)
LD37351465.las	NAD83(2011) / Colorado North (ftUS)	6430	NAVD88 height (ftUS)
LD37351468.las	NAD83(2011) / Colorado North (ftUS)	6430	NAVD88 height (ftUS)
LD37351471.las	NAD83(2011) / Colorado North (ftUS)	6430	NAVD88 height (ftUS)
LD37351474.las	NAD83(2011) / Colorado North (ftUS)	6430	NAVD88 height (ftUS)
LD37351477.las	NAD83(2011) / Colorado North (ftUS)	6430	NAVD88 height (ftUS)
LD37351480.las	NAD83(2011) / Colorado North (ftUS)	6430	NAVD88 height (ftUS)
LD37351483.las	NAD83(2011) / Colorado North (ftUS)	6430	NAVD88 height (ftUS)
LD37351486.las	NAD83(2011) / Colorado North (ftUS)	6430	NAVD88 height (ftUS)
LD37351489.las	NAD83(2011) / Colorado North (ftUS)	6430	NAVD88 height (ftUS)
LD37351492.las	NAD83(2011) / Colorado North (ftUS)	6430	NAVD88 height (ftUS)
LD37351495.las	NAD83(2011) / Colorado North (ftUS)	6430	NAVD88 height (ftUS)
LD37351498.las	NAD83(2011) / Colorado North (ftUS)	6430	NAVD88 height (ftUS)
LD37351501.las	NAD83(2011) / Colorado North (ftUS)	6430	NAVD88 height (ftUS)
LD37351504.las	NAD83(2011) / Colorado North (ftUS)	6430	NAVD88 height (ftUS)
LD37351507.las	NAD83(2011) / Colorado North (ftUS)	6430	NAVD88 height (ftUS)
LD37351510.las	NAD83(2011) / Colorado North (ftUS)	6430	NAVD88 height (ftUS)
LD37351513.las	NAD83(2011) / Colorado North (ftUS)	6430	NAVD88 height (ftUS)
LD37351516.las	NAD83(2011) / Colorado North (ftUS)	6430	NAVD88 height (ftUS)
LD37351519.las	NAD83(2011) / Colorado North (ftUS)	6430	NAVD88 height (ftUS)
LD37351522.las	NAD83(2011) / Colorado North (ftUS)	6430	NAVD88 height (ftUS)
LD37351525.las	NAD83(2011) / Colorado North (ftUS)	6430	NAVD88 height (ftUS)
LD37351528.las	NAD83(2011) / Colorado North (ftUS)	6430	NAVD88 height (ftUS)
LD37351531.las	NAD83(2011) / Colorado North (ftUS)	6430	NAVD88 height (ftUS)
LD37351534.las	NAD83(2011) / Colorado North (ftUS)	6430	NAVD88 height (ftUS)

DPH-5 Report on Coordinate Reference System - continued

File	Horizontal CRS	EPSG Code	Vertical CRS
LD37351537.las	NAD83(2011) / Colorado North (ftUS)	6430	NAVD88 height (ftUS)
LD37351540.las	NAD83(2011) / Colorado North (ftUS)	6430	NAVD88 height (ftUS)
LD37351543.las	NAD83(2011) / Colorado North (ftUS)	6430	NAVD88 height (ftUS)
LD37351546.las	NAD83(2011) / Colorado North (ftUS)	6430	NAVD88 height (ftUS)
LD37351549.las	NAD83(2011) / Colorado North (ftUS)	6430	NAVD88 height (ftUS)
LD37351552.las	NAD83(2011) / Colorado North (ftUS)	6430	NAVD88 height (ftUS)
LD37351555.las	NAD83(2011) / Colorado North (ftUS)	6430	NAVD88 height (ftUS)
LD37351558.las	NAD83(2011) / Colorado North (ftUS)	6430	NAVD88 height (ftUS)
LD37351561.las	NAD83(2011) / Colorado North (ftUS)	6430	NAVD88 height (ftUS)
LD37351564.las	NAD83(2011) / Colorado North (ftUS)	6430	NAVD88 height (ftUS)
LD37351567.las	NAD83(2011) / Colorado North (ftUS)	6430	NAVD88 height (ftUS)
LD37351570.las	NAD83(2011) / Colorado North (ftUS)	6430	NAVD88 height (ftUS)
LD37351573.las	NAD83(2011) / Colorado North (ftUS)	6430	NAVD88 height (ftUS)
LD37351576.las	NAD83(2011) / Colorado North (ftUS)	6430	NAVD88 height (ftUS)
LD37351579.las	NAD83(2011) / Colorado North (ftUS)	6430	NAVD88 height (ftUS)
LD37351582.las	NAD83(2011) / Colorado North (ftUS)	6430	NAVD88 height (ftUS)
LD37351585.las	NAD83(2011) / Colorado North (ftUS)	6430	NAVD88 height (ftUS)
LD37351588.las	NAD83(2011) / Colorado North (ftUS)	6430	NAVD88 height (ftUS)
LD37351591.las	NAD83(2011) / Colorado North (ftUS)	6430	NAVD88 height (ftUS)
LD37351594.las	NAD83(2011) / Colorado North (ftUS)	6430	NAVD88 height (ftUS)
LD37351597.las	NAD83(2011) / Colorado North (ftUS)	6430	NAVD88 height (ftUS)
LD37351600.las	NAD83(2011) / Colorado North (ftUS)	6430	NAVD88 height (ftUS)
LD37351603.las	NAD83(2011) / Colorado North (ftUS)	6430	NAVD88 height (ftUS)
LD37351606.las	NAD83(2011) / Colorado North (ftUS)	6430	NAVD88 height (ftUS)
LD37351609.las	NAD83(2011) / Colorado North (ftUS)	6430	NAVD88 height (ftUS)
LD37351612.las	NAD83(2011) / Colorado North (ftUS)	6430	NAVD88 height (ftUS)
LD37351615.las	NAD83(2011) / Colorado North (ftUS)	6430	NAVD88 height (ftUS)
LD37351618.las	NAD83(2011) / Colorado North (ftUS)	6430	NAVD88 height (ftUS)
LD37381339.las	NAD83(2011) / Colorado North (ftUS)	6430	NAVD88 height (ftUS)
LD37381342.las	NAD83(2011) / Colorado North (ftUS)	6430	NAVD88 height (ftUS)
LD37381345.las	NAD83(2011) / Colorado North (ftUS)	6430	NAVD88 height (ftUS)
LD37381348.las	NAD83(2011) / Colorado North (ftUS)	6430	NAVD88 height (ftUS)

DPH-5 Report on Coordinate Reference System

- continued

File	Horizontal CRS	EPSG Code	Vertical CRS
LD37381351.las	NAD83(2011) / Colorado North (ftUS)	6430	NAVD88 height (ftUS)
LD37381354.las	NAD83(2011) / Colorado North (ftUS)	6430	NAVD88 height (ftUS)
LD37381357.las	NAD83(2011) / Colorado North (ftUS)	6430	NAVD88 height (ftUS)
LD37381360.las	NAD83(2011) / Colorado North (ftUS)	6430	NAVD88 height (ftUS)
LD37381363.las	NAD83(2011) / Colorado North (ftUS)	6430	NAVD88 height (ftUS)
LD37381366.las	NAD83(2011) / Colorado North (ftUS)	6430	NAVD88 height (ftUS)
LD37381369.las	NAD83(2011) / Colorado North (ftUS)	6430	NAVD88 height (ftUS)
LD37381372.las	NAD83(2011) / Colorado North (ftUS)	6430	NAVD88 height (ftUS)
LD37381375.las	NAD83(2011) / Colorado North (ftUS)	6430	NAVD88 height (ftUS)
LD37381378.las	NAD83(2011) / Colorado North (ftUS)	6430	NAVD88 height (ftUS)
LD37381381.las	NAD83(2011) / Colorado North (ftUS)	6430	NAVD88 height (ftUS)
LD37381384.las	NAD83(2011) / Colorado North (ftUS)	6430	NAVD88 height (ftUS)
LD37381387.las	NAD83(2011) / Colorado North (ftUS)	6430	NAVD88 height (ftUS)
LD37381390.las	NAD83(2011) / Colorado North (ftUS)	6430	NAVD88 height (ftUS)
LD37381393.las	NAD83(2011) / Colorado North (ftUS)	6430	NAVD88 height (ftUS)
LD37381396.las	NAD83(2011) / Colorado North (ftUS)	6430	NAVD88 height (ftUS)
LD37381399.las	NAD83(2011) / Colorado North (ftUS)	6430	NAVD88 height (ftUS)
LD37381402.las	NAD83(2011) / Colorado North (ftUS)	6430	NAVD88 height (ftUS)
LD37381405.las	NAD83(2011) / Colorado North (ftUS)	6430	NAVD88 height (ftUS)
LD37381408.las	NAD83(2011) / Colorado North (ftUS)	6430	NAVD88 height (ftUS)
LD37381411.las	NAD83(2011) / Colorado North (ftUS)	6430	NAVD88 height (ftUS)
LD37381414.las	NAD83(2011) / Colorado North (ftUS)	6430	NAVD88 height (ftUS)
LD37381417.las	NAD83(2011) / Colorado North (ftUS)	6430	NAVD88 height (ftUS)
LD37381420.las	NAD83(2011) / Colorado North (ftUS)	6430	NAVD88 height (ftUS)
LD37381423.las	NAD83(2011) / Colorado North (ftUS)	6430	NAVD88 height (ftUS)
LD37381426.las	NAD83(2011) / Colorado North (ftUS)	6430	NAVD88 height (ftUS)
LD37381429.las	NAD83(2011) / Colorado North (ftUS)	6430	NAVD88 height (ftUS)
LD37381432.las	NAD83(2011) / Colorado North (ftUS)	6430	NAVD88 height (ftUS)
LD37381435.las	NAD83(2011) / Colorado North (ftUS)	6430	NAVD88 height (ftUS)
LD37381438.las	NAD83(2011) / Colorado North (ftUS)	6430	NAVD88 height (ftUS)
LD37381441.las	NAD83(2011) / Colorado North (ftUS)	6430	NAVD88 height (ftUS)
LD37381444.las	NAD83(2011) / Colorado North (ftUS)	6430	NAVD88 height (ftUS)

DPH-5 Report on Coordinate Reference System - continued

File	Horizontal CRS	EPSG Code	Vertical CRS
LD37381447.las	NAD83(2011) / Colorado North (ftUS)	6430	NAVD88 height (ftUS)
LD37381450.las	NAD83(2011) / Colorado North (ftUS)	6430	NAVD88 height (ftUS)
LD37381453.las	NAD83(2011) / Colorado North (ftUS)	6430	NAVD88 height (ftUS)
LD37381456.las	NAD83(2011) / Colorado North (ftUS)	6430	NAVD88 height (ftUS)
LD37381459.las	NAD83(2011) / Colorado North (ftUS)	6430	NAVD88 height (ftUS)
LD37381462.las	NAD83(2011) / Colorado North (ftUS)	6430	NAVD88 height (ftUS)
LD37381465.las	NAD83(2011) / Colorado North (ftUS)	6430	NAVD88 height (ftUS)
LD37381468.las	NAD83(2011) / Colorado North (ftUS)	6430	NAVD88 height (ftUS)
LD37381471.las	NAD83(2011) / Colorado North (ftUS)	6430	NAVD88 height (ftUS)
LD37381474.las	NAD83(2011) / Colorado North (ftUS)	6430	NAVD88 height (ftUS)
LD37381477.las	NAD83(2011) / Colorado North (ftUS)	6430	NAVD88 height (ftUS)
LD37381480.las	NAD83(2011) / Colorado North (ftUS)	6430	NAVD88 height (ftUS)
LD37381483.las	NAD83(2011) / Colorado North (ftUS)	6430	NAVD88 height (ftUS)
LD37381486.las	NAD83(2011) / Colorado North (ftUS)	6430	NAVD88 height (ftUS)
LD37381489.las	NAD83(2011) / Colorado North (ftUS)	6430	NAVD88 height (ftUS)
LD37381492.las	NAD83(2011) / Colorado North (ftUS)	6430	NAVD88 height (ftUS)
LD37381495.las	NAD83(2011) / Colorado North (ftUS)	6430	NAVD88 height (ftUS)
LD37381498.las	NAD83(2011) / Colorado North (ftUS)	6430	NAVD88 height (ftUS)
LD37381501.las	NAD83(2011) / Colorado North (ftUS)	6430	NAVD88 height (ftUS)
LD37381504.las	NAD83(2011) / Colorado North (ftUS)	6430	NAVD88 height (ftUS)
LD37381507.las	NAD83(2011) / Colorado North (ftUS)	6430	NAVD88 height (ftUS)
LD37381510.las	NAD83(2011) / Colorado North (ftUS)	6430	NAVD88 height (ftUS)
LD37381513.las	NAD83(2011) / Colorado North (ftUS)	6430	NAVD88 height (ftUS)
LD37381516.las	NAD83(2011) / Colorado North (ftUS)	6430	NAVD88 height (ftUS)
LD37381519.las	NAD83(2011) / Colorado North (ftUS)	6430	NAVD88 height (ftUS)
LD37381522.las	NAD83(2011) / Colorado North (ftUS)	6430	NAVD88 height (ftUS)
LD37381525.las	NAD83(2011) / Colorado North (ftUS)	6430	NAVD88 height (ftUS)
LD37381528.las	NAD83(2011) / Colorado North (ftUS)	6430	NAVD88 height (ftUS)
LD37381531.las	NAD83(2011) / Colorado North (ftUS)	6430	NAVD88 height (ftUS)
LD37381534.las	NAD83(2011) / Colorado North (ftUS)	6430	NAVD88 height (ftUS)
LD37381537.las	NAD83(2011) / Colorado North (ftUS)	6430	NAVD88 height (ftUS)
LD37381540.las	NAD83(2011) / Colorado North (ftUS)	6430	NAVD88 height (ftUS)

DPH-5 Report on Coordinate Reference System - continued

File	Horizontal CRS	EPSG Code	Vertical CRS
LD37381543.las	NAD83(2011) / Colorado North (ftUS)	6430	NAVD88 height (ftUS)
LD37381546.las	NAD83(2011) / Colorado North (ftUS)	6430	NAVD88 height (ftUS)
LD37381549.las	NAD83(2011) / Colorado North (ftUS)	6430	NAVD88 height (ftUS)
LD37381552.las	NAD83(2011) / Colorado North (ftUS)	6430	NAVD88 height (ftUS)
LD37381555.las	NAD83(2011) / Colorado North (ftUS)	6430	NAVD88 height (ftUS)
LD37381558.las	NAD83(2011) / Colorado North (ftUS)	6430	NAVD88 height (ftUS)
LD37381561.las	NAD83(2011) / Colorado North (ftUS)	6430	NAVD88 height (ftUS)
LD37381564.las	NAD83(2011) / Colorado North (ftUS)	6430	NAVD88 height (ftUS)
LD37381567.las	NAD83(2011) / Colorado North (ftUS)	6430	NAVD88 height (ftUS)
LD37381570.las	NAD83(2011) / Colorado North (ftUS)	6430	NAVD88 height (ftUS)
LD37381573.las	NAD83(2011) / Colorado North (ftUS)	6430	NAVD88 height (ftUS)
LD37381576.las	NAD83(2011) / Colorado North (ftUS)	6430	NAVD88 height (ftUS)
LD37381579.las	NAD83(2011) / Colorado North (ftUS)	6430	NAVD88 height (ftUS)
LD37381582.las	NAD83(2011) / Colorado North (ftUS)	6430	NAVD88 height (ftUS)
LD37381585.las	NAD83(2011) / Colorado North (ftUS)	6430	NAVD88 height (ftUS)
LD37381588.las	NAD83(2011) / Colorado North (ftUS)	6430	NAVD88 height (ftUS)
LD37381591.las	NAD83(2011) / Colorado North (ftUS)	6430	NAVD88 height (ftUS)
LD37381594.las	NAD83(2011) / Colorado North (ftUS)	6430	NAVD88 height (ftUS)
LD37381597.las	NAD83(2011) / Colorado North (ftUS)	6430	NAVD88 height (ftUS)
LD37381600.las	NAD83(2011) / Colorado North (ftUS)	6430	NAVD88 height (ftUS)
LD37381603.las	NAD83(2011) / Colorado North (ftUS)	6430	NAVD88 height (ftUS)
LD37381606.las	NAD83(2011) / Colorado North (ftUS)	6430	NAVD88 height (ftUS)
LD37381609.las	NAD83(2011) / Colorado North (ftUS)	6430	NAVD88 height (ftUS)
LD37381612.las	NAD83(2011) / Colorado North (ftUS)	6430	NAVD88 height (ftUS)
LD37381615.las	NAD83(2011) / Colorado North (ftUS)	6430	NAVD88 height (ftUS)
LD37381618.las	NAD83(2011) / Colorado North (ftUS)	6430	NAVD88 height (ftUS)
LD37411339.las	NAD83(2011) / Colorado North (ftUS)	6430	NAVD88 height (ftUS)
LD37411342.las	NAD83(2011) / Colorado North (ftUS)	6430	NAVD88 height (ftUS)
LD37411345.las	NAD83(2011) / Colorado North (ftUS)	6430	NAVD88 height (ftUS)
LD37411348.las	NAD83(2011) / Colorado North (ftUS)	6430	NAVD88 height (ftUS)
LD37411351.las	NAD83(2011) / Colorado North (ftUS)	6430	NAVD88 height (ftUS)
LD37411354.las	NAD83(2011) / Colorado North (ftUS)	6430	NAVD88 height (ftUS)

DPH-5 Report on Coordinate Reference System - continued

File	Horizontal CRS	EPSG Code	Vertical CRS
LD37411357.las	NAD83(2011) / Colorado North (ftUS)	6430	NAVD88 height (ftUS)
LD37411360.las	NAD83(2011) / Colorado North (ftUS)	6430	NAVD88 height (ftUS)
LD37411363.las	NAD83(2011) / Colorado North (ftUS)	6430	NAVD88 height (ftUS)
LD37411366.las	NAD83(2011) / Colorado North (ftUS)	6430	NAVD88 height (ftUS)
LD37411369.las	NAD83(2011) / Colorado North (ftUS)	6430	NAVD88 height (ftUS)
LD37411372.las	NAD83(2011) / Colorado North (ftUS)	6430	NAVD88 height (ftUS)
LD37411375.las	NAD83(2011) / Colorado North (ftUS)	6430	NAVD88 height (ftUS)
LD37411378.las	NAD83(2011) / Colorado North (ftUS)	6430	NAVD88 height (ftUS)
LD37411381.las	NAD83(2011) / Colorado North (ftUS)	6430	NAVD88 height (ftUS)
LD37411384.las	NAD83(2011) / Colorado North (ftUS)	6430	NAVD88 height (ftUS)
LD37411387.las	NAD83(2011) / Colorado North (ftUS)	6430	NAVD88 height (ftUS)
LD37411390.las	NAD83(2011) / Colorado North (ftUS)	6430	NAVD88 height (ftUS)
LD37411393.las	NAD83(2011) / Colorado North (ftUS)	6430	NAVD88 height (ftUS)
LD37411396.las	NAD83(2011) / Colorado North (ftUS)	6430	NAVD88 height (ftUS)
LD37411399.las	NAD83(2011) / Colorado North (ftUS)	6430	NAVD88 height (ftUS)
LD37411402.las	NAD83(2011) / Colorado North (ftUS)	6430	NAVD88 height (ftUS)
LD37411405.las	NAD83(2011) / Colorado North (ftUS)	6430	NAVD88 height (ftUS)
LD37411408.las	NAD83(2011) / Colorado North (ftUS)	6430	NAVD88 height (ftUS)
LD37411411.las	NAD83(2011) / Colorado North (ftUS)	6430	NAVD88 height (ftUS)
LD37411414.las	NAD83(2011) / Colorado North (ftUS)	6430	NAVD88 height (ftUS)
LD37411417.las	NAD83(2011) / Colorado North (ftUS)	6430	NAVD88 height (ftUS)
LD37411420.las	NAD83(2011) / Colorado North (ftUS)	6430	NAVD88 height (ftUS)
LD37411423.las	NAD83(2011) / Colorado North (ftUS)	6430	NAVD88 height (ftUS)
LD37411426.las	NAD83(2011) / Colorado North (ftUS)	6430	NAVD88 height (ftUS)
LD37411429.las	NAD83(2011) / Colorado North (ftUS)	6430	NAVD88 height (ftUS)
LD37411432.las	NAD83(2011) / Colorado North (ftUS)	6430	NAVD88 height (ftUS)
LD37411435.las	NAD83(2011) / Colorado North (ftUS)	6430	NAVD88 height (ftUS)
LD37411438.las	NAD83(2011) / Colorado North (ftUS)	6430	NAVD88 height (ftUS)
LD37411441.las	NAD83(2011) / Colorado North (ftUS)	6430	NAVD88 height (ftUS)
LD37411444.las	NAD83(2011) / Colorado North (ftUS)	6430	NAVD88 height (ftUS)
LD37411447.las	NAD83(2011) / Colorado North (ftUS)	6430	NAVD88 height (ftUS)
LD37411450.las	NAD83(2011) / Colorado North (ftUS)	6430	NAVD88 height (ftUS)

DPH-5 Report on Coordinate Reference System

- continued

File	Horizontal CRS	EPSG Code	Vertical CRS
LD37411453.las	NAD83(2011) / Colorado North (ftUS)	6430	NAVD88 height (ftUS)
LD37411456.las	NAD83(2011) / Colorado North (ftUS)	6430	NAVD88 height (ftUS)
LD37411459.las	NAD83(2011) / Colorado North (ftUS)	6430	NAVD88 height (ftUS)
LD37411462.las	NAD83(2011) / Colorado North (ftUS)	6430	NAVD88 height (ftUS)
LD37411465.las	NAD83(2011) / Colorado North (ftUS)	6430	NAVD88 height (ftUS)
LD37411468.las	NAD83(2011) / Colorado North (ftUS)	6430	NAVD88 height (ftUS)
LD37411471.las	NAD83(2011) / Colorado North (ftUS)	6430	NAVD88 height (ftUS)
LD37411474.las	NAD83(2011) / Colorado North (ftUS)	6430	NAVD88 height (ftUS)
LD37411477.las	NAD83(2011) / Colorado North (ftUS)	6430	NAVD88 height (ftUS)
LD37411480.las	NAD83(2011) / Colorado North (ftUS)	6430	NAVD88 height (ftUS)
LD37411483.las	NAD83(2011) / Colorado North (ftUS)	6430	NAVD88 height (ftUS)
LD37411486.las	NAD83(2011) / Colorado North (ftUS)	6430	NAVD88 height (ftUS)
LD37411489.las	NAD83(2011) / Colorado North (ftUS)	6430	NAVD88 height (ftUS)
LD37411492.las	NAD83(2011) / Colorado North (ftUS)	6430	NAVD88 height (ftUS)
LD37411495.las	NAD83(2011) / Colorado North (ftUS)	6430	NAVD88 height (ftUS)
LD37411498.las	NAD83(2011) / Colorado North (ftUS)	6430	NAVD88 height (ftUS)
LD37411501.las	NAD83(2011) / Colorado North (ftUS)	6430	NAVD88 height (ftUS)
LD37411504.las	NAD83(2011) / Colorado North (ftUS)	6430	NAVD88 height (ftUS)
LD37411507.las	NAD83(2011) / Colorado North (ftUS)	6430	NAVD88 height (ftUS)
LD37411510.las	NAD83(2011) / Colorado North (ftUS)	6430	NAVD88 height (ftUS)
LD37411513.las	NAD83(2011) / Colorado North (ftUS)	6430	NAVD88 height (ftUS)
LD37411516.las	NAD83(2011) / Colorado North (ftUS)	6430	NAVD88 height (ftUS)
LD37411519.las	NAD83(2011) / Colorado North (ftUS)	6430	NAVD88 height (ftUS)
LD37411522.las	NAD83(2011) / Colorado North (ftUS)	6430	NAVD88 height (ftUS)
LD37411525.las	NAD83(2011) / Colorado North (ftUS)	6430	NAVD88 height (ftUS)
LD37411528.las	NAD83(2011) / Colorado North (ftUS)	6430	NAVD88 height (ftUS)
LD37411531.las	NAD83(2011) / Colorado North (ftUS)	6430	NAVD88 height (ftUS)
LD37411534.las	NAD83(2011) / Colorado North (ftUS)	6430	NAVD88 height (ftUS)
LD37411537.las	NAD83(2011) / Colorado North (ftUS)	6430	NAVD88 height (ftUS)
LD37411540.las	NAD83(2011) / Colorado North (ftUS)	6430	NAVD88 height (ftUS)
LD37411543.las	NAD83(2011) / Colorado North (ftUS)	6430	NAVD88 height (ftUS)
LD37411546.las	NAD83(2011) / Colorado North (ftUS)	6430	NAVD88 height (ftUS)

DPH-5 Report on Coordinate Reference System - continued

File	Horizontal CRS	EPSG Code	Vertical CRS
LD37411549.las	NAD83(2011) / Colorado North (ftUS)	6430	NAVD88 height (ftUS)
LD37411552.las	NAD83(2011) / Colorado North (ftUS)	6430	NAVD88 height (ftUS)
LD37411555.las	NAD83(2011) / Colorado North (ftUS)	6430	NAVD88 height (ftUS)
LD37411558.las	NAD83(2011) / Colorado North (ftUS)	6430	NAVD88 height (ftUS)
LD37411561.las	NAD83(2011) / Colorado North (ftUS)	6430	NAVD88 height (ftUS)
LD37411564.las	NAD83(2011) / Colorado North (ftUS)	6430	NAVD88 height (ftUS)
LD37411567.las	NAD83(2011) / Colorado North (ftUS)	6430	NAVD88 height (ftUS)
LD37411570.las	NAD83(2011) / Colorado North (ftUS)	6430	NAVD88 height (ftUS)
LD37411573.las	NAD83(2011) / Colorado North (ftUS)	6430	NAVD88 height (ftUS)
LD37411576.las	NAD83(2011) / Colorado North (ftUS)	6430	NAVD88 height (ftUS)
LD37411579.las	NAD83(2011) / Colorado North (ftUS)	6430	NAVD88 height (ftUS)
LD37411582.las	NAD83(2011) / Colorado North (ftUS)	6430	NAVD88 height (ftUS)
LD37411585.las	NAD83(2011) / Colorado North (ftUS)	6430	NAVD88 height (ftUS)
LD37411588.las	NAD83(2011) / Colorado North (ftUS)	6430	NAVD88 height (ftUS)
LD37411591.las	NAD83(2011) / Colorado North (ftUS)	6430	NAVD88 height (ftUS)
LD37411594.las	NAD83(2011) / Colorado North (ftUS)	6430	NAVD88 height (ftUS)
LD37411597.las	NAD83(2011) / Colorado North (ftUS)	6430	NAVD88 height (ftUS)
LD37411600.las	NAD83(2011) / Colorado North (ftUS)	6430	NAVD88 height (ftUS)
LD37411603.las	NAD83(2011) / Colorado North (ftUS)	6430	NAVD88 height (ftUS)
LD37411606.las	NAD83(2011) / Colorado North (ftUS)	6430	NAVD88 height (ftUS)
LD37411609.las	NAD83(2011) / Colorado North (ftUS)	6430	NAVD88 height (ftUS)
LD37411612.las	NAD83(2011) / Colorado North (ftUS)	6430	NAVD88 height (ftUS)
LD37411615.las	NAD83(2011) / Colorado North (ftUS)	6430	NAVD88 height (ftUS)
LD37411618.las	NAD83(2011) / Colorado North (ftUS)	6430	NAVD88 height (ftUS)
LD37441339.las	NAD83(2011) / Colorado North (ftUS)	6430	NAVD88 height (ftUS)
LD37441342.las	NAD83(2011) / Colorado North (ftUS)	6430	NAVD88 height (ftUS)
LD37441345.las	NAD83(2011) / Colorado North (ftUS)	6430	NAVD88 height (ftUS)
LD37441348.las	NAD83(2011) / Colorado North (ftUS)	6430	NAVD88 height (ftUS)
LD37441351.las	NAD83(2011) / Colorado North (ftUS)	6430	NAVD88 height (ftUS)
LD37441354.las	NAD83(2011) / Colorado North (ftUS)	6430	NAVD88 height (ftUS)
LD37441357.las	NAD83(2011) / Colorado North (ftUS)	6430	NAVD88 height (ftUS)
LD37441360.las	NAD83(2011) / Colorado North (ftUS)	6430	NAVD88 height (ftUS)

DPH-5 Report on Coordinate Reference System

- continued

File	Horizontal CRS	EPSG Code	Vertical CRS
LD37441363.las	NAD83(2011) / Colorado North (ftUS)	6430	NAVD88 height (ftUS)
LD37441366.las	NAD83(2011) / Colorado North (ftUS)	6430	NAVD88 height (ftUS)
LD37441369.las	NAD83(2011) / Colorado North (ftUS)	6430	NAVD88 height (ftUS)
LD37441372.las	NAD83(2011) / Colorado North (ftUS)	6430	NAVD88 height (ftUS)
LD37441375.las	NAD83(2011) / Colorado North (ftUS)	6430	NAVD88 height (ftUS)
LD37441378.las	NAD83(2011) / Colorado North (ftUS)	6430	NAVD88 height (ftUS)
LD37441381.las	NAD83(2011) / Colorado North (ftUS)	6430	NAVD88 height (ftUS)
LD37441384.las	NAD83(2011) / Colorado North (ftUS)	6430	NAVD88 height (ftUS)
LD37441387.las	NAD83(2011) / Colorado North (ftUS)	6430	NAVD88 height (ftUS)
LD37441390.las	NAD83(2011) / Colorado North (ftUS)	6430	NAVD88 height (ftUS)
LD37441393.las	NAD83(2011) / Colorado North (ftUS)	6430	NAVD88 height (ftUS)
LD37441396.las	NAD83(2011) / Colorado North (ftUS)	6430	NAVD88 height (ftUS)
LD37441399.las	NAD83(2011) / Colorado North (ftUS)	6430	NAVD88 height (ftUS)
LD37441402.las	NAD83(2011) / Colorado North (ftUS)	6430	NAVD88 height (ftUS)
LD37441405.las	NAD83(2011) / Colorado North (ftUS)	6430	NAVD88 height (ftUS)
LD37441408.las	NAD83(2011) / Colorado North (ftUS)	6430	NAVD88 height (ftUS)
LD37441411.las	NAD83(2011) / Colorado North (ftUS)	6430	NAVD88 height (ftUS)
LD37441414.las	NAD83(2011) / Colorado North (ftUS)	6430	NAVD88 height (ftUS)
LD37441417.las	NAD83(2011) / Colorado North (ftUS)	6430	NAVD88 height (ftUS)
LD37441420.las	NAD83(2011) / Colorado North (ftUS)	6430	NAVD88 height (ftUS)
LD37441423.las	NAD83(2011) / Colorado North (ftUS)	6430	NAVD88 height (ftUS)
LD37441426.las	NAD83(2011) / Colorado North (ftUS)	6430	NAVD88 height (ftUS)
LD37441429.las	NAD83(2011) / Colorado North (ftUS)	6430	NAVD88 height (ftUS)
LD37441432.las	NAD83(2011) / Colorado North (ftUS)	6430	NAVD88 height (ftUS)
LD37441435.las	NAD83(2011) / Colorado North (ftUS)	6430	NAVD88 height (ftUS)
LD37441438.las	NAD83(2011) / Colorado North (ftUS)	6430	NAVD88 height (ftUS)
LD37441441.las	NAD83(2011) / Colorado North (ftUS)	6430	NAVD88 height (ftUS)
LD37441444.las	NAD83(2011) / Colorado North (ftUS)	6430	NAVD88 height (ftUS)
LD37441447.las	NAD83(2011) / Colorado North (ftUS)	6430	NAVD88 height (ftUS)
LD37441450.las	NAD83(2011) / Colorado North (ftUS)	6430	NAVD88 height (ftUS)
LD37441453.las	NAD83(2011) / Colorado North (ftUS)	6430	NAVD88 height (ftUS)
LD37441456.las	NAD83(2011) / Colorado North (ftUS)	6430	NAVD88 height (ftUS)

DPH-5 Report on Coordinate Reference System - continued

File	Horizontal CRS	EPSG Code	Vertical CRS
LD37441459.las	NAD83(2011) / Colorado North (ftUS)	6430	NAVD88 height (ftUS)
LD37441462.las	NAD83(2011) / Colorado North (ftUS)	6430	NAVD88 height (ftUS)
LD37441465.las	NAD83(2011) / Colorado North (ftUS)	6430	NAVD88 height (ftUS)
LD37441468.las	NAD83(2011) / Colorado North (ftUS)	6430	NAVD88 height (ftUS)
LD37441471.las	NAD83(2011) / Colorado North (ftUS)	6430	NAVD88 height (ftUS)
LD37441474.las	NAD83(2011) / Colorado North (ftUS)	6430	NAVD88 height (ftUS)
LD37441477.las	NAD83(2011) / Colorado North (ftUS)	6430	NAVD88 height (ftUS)
LD37441480.las	NAD83(2011) / Colorado North (ftUS)	6430	NAVD88 height (ftUS)
LD37441483.las	NAD83(2011) / Colorado North (ftUS)	6430	NAVD88 height (ftUS)
LD37441486.las	NAD83(2011) / Colorado North (ftUS)	6430	NAVD88 height (ftUS)
LD37441489.las	NAD83(2011) / Colorado North (ftUS)	6430	NAVD88 height (ftUS)
LD37441492.las	NAD83(2011) / Colorado North (ftUS)	6430	NAVD88 height (ftUS)
LD37441495.las	NAD83(2011) / Colorado North (ftUS)	6430	NAVD88 height (ftUS)
LD37441498.las	NAD83(2011) / Colorado North (ftUS)	6430	NAVD88 height (ftUS)
LD37441501.las	NAD83(2011) / Colorado North (ftUS)	6430	NAVD88 height (ftUS)
LD37441504.las	NAD83(2011) / Colorado North (ftUS)	6430	NAVD88 height (ftUS)
LD37441507.las	NAD83(2011) / Colorado North (ftUS)	6430	NAVD88 height (ftUS)
LD37441510.las	NAD83(2011) / Colorado North (ftUS)	6430	NAVD88 height (ftUS)
LD37441513.las	NAD83(2011) / Colorado North (ftUS)	6430	NAVD88 height (ftUS)
LD37441516.las	NAD83(2011) / Colorado North (ftUS)	6430	NAVD88 height (ftUS)
LD37441519.las	NAD83(2011) / Colorado North (ftUS)	6430	NAVD88 height (ftUS)
LD37441522.las	NAD83(2011) / Colorado North (ftUS)	6430	NAVD88 height (ftUS)
LD37441525.las	NAD83(2011) / Colorado North (ftUS)	6430	NAVD88 height (ftUS)
LD37441528.las	NAD83(2011) / Colorado North (ftUS)	6430	NAVD88 height (ftUS)
LD37441531.las	NAD83(2011) / Colorado North (ftUS)	6430	NAVD88 height (ftUS)
LD37441534.las	NAD83(2011) / Colorado North (ftUS)	6430	NAVD88 height (ftUS)
LD37441537.las	NAD83(2011) / Colorado North (ftUS)	6430	NAVD88 height (ftUS)
LD37441540.las	NAD83(2011) / Colorado North (ftUS)	6430	NAVD88 height (ftUS)
LD37441543.las	NAD83(2011) / Colorado North (ftUS)	6430	NAVD88 height (ftUS)
LD37441546.las	NAD83(2011) / Colorado North (ftUS)	6430	NAVD88 height (ftUS)
LD37441549.las	NAD83(2011) / Colorado North (ftUS)	6430	NAVD88 height (ftUS)
LD37441552.las	NAD83(2011) / Colorado North (ftUS)	6430	NAVD88 height (ftUS)

DPH-5 Report on Coordinate Reference System

- continued

File	Horizontal CRS	EPSG Code	Vertical CRS
LD37441555.las	NAD83(2011) / Colorado North (ftUS)	6430	NAVD88 height (ftUS)
LD37441558.las	NAD83(2011) / Colorado North (ftUS)	6430	NAVD88 height (ftUS)
LD37441561.las	NAD83(2011) / Colorado North (ftUS)	6430	NAVD88 height (ftUS)
LD37441564.las	NAD83(2011) / Colorado North (ftUS)	6430	NAVD88 height (ftUS)
LD37441567.las	NAD83(2011) / Colorado North (ftUS)	6430	NAVD88 height (ftUS)
LD37441570.las	NAD83(2011) / Colorado North (ftUS)	6430	NAVD88 height (ftUS)
LD37441573.las	NAD83(2011) / Colorado North (ftUS)	6430	NAVD88 height (ftUS)
LD37441576.las	NAD83(2011) / Colorado North (ftUS)	6430	NAVD88 height (ftUS)
LD37441579.las	NAD83(2011) / Colorado North (ftUS)	6430	NAVD88 height (ftUS)
LD37441582.las	NAD83(2011) / Colorado North (ftUS)	6430	NAVD88 height (ftUS)
LD37441585.las	NAD83(2011) / Colorado North (ftUS)	6430	NAVD88 height (ftUS)
LD37441588.las	NAD83(2011) / Colorado North (ftUS)	6430	NAVD88 height (ftUS)
LD37441591.las	NAD83(2011) / Colorado North (ftUS)	6430	NAVD88 height (ftUS)
LD37441594.las	NAD83(2011) / Colorado North (ftUS)	6430	NAVD88 height (ftUS)
LD37441597.las	NAD83(2011) / Colorado North (ftUS)	6430	NAVD88 height (ftUS)
LD37441600.las	NAD83(2011) / Colorado North (ftUS)	6430	NAVD88 height (ftUS)
LD37441603.las	NAD83(2011) / Colorado North (ftUS)	6430	NAVD88 height (ftUS)
LD37441606.las	NAD83(2011) / Colorado North (ftUS)	6430	NAVD88 height (ftUS)
LD37441609.las	NAD83(2011) / Colorado North (ftUS)	6430	NAVD88 height (ftUS)
LD37441612.las	NAD83(2011) / Colorado North (ftUS)	6430	NAVD88 height (ftUS)
LD37441615.las	NAD83(2011) / Colorado North (ftUS)	6430	NAVD88 height (ftUS)
LD37441618.las	NAD83(2011) / Colorado North (ftUS)	6430	NAVD88 height (ftUS)
LD37471339.las	NAD83(2011) / Colorado North (ftUS)	6430	NAVD88 height (ftUS)
LD37471342.las	NAD83(2011) / Colorado North (ftUS)	6430	NAVD88 height (ftUS)
LD37471345.las	NAD83(2011) / Colorado North (ftUS)	6430	NAVD88 height (ftUS)
LD37471348.las	NAD83(2011) / Colorado North (ftUS)	6430	NAVD88 height (ftUS)
LD37471351.las	NAD83(2011) / Colorado North (ftUS)	6430	NAVD88 height (ftUS)
LD37471354.las	NAD83(2011) / Colorado North (ftUS)	6430	NAVD88 height (ftUS)
LD37471357.las	NAD83(2011) / Colorado North (ftUS)	6430	NAVD88 height (ftUS)
LD37471360.las	NAD83(2011) / Colorado North (ftUS)	6430	NAVD88 height (ftUS)
LD37471363.las	NAD83(2011) / Colorado North (ftUS)	6430	NAVD88 height (ftUS)
LD37471366.las	NAD83(2011) / Colorado North (ftUS)	6430	NAVD88 height (ftUS)

DPH-5 Report on Coordinate Reference System

- continued

File	Horizontal CRS	EPSG Code	Vertical CRS
LD37471369.las	NAD83(2011) / Colorado North (ftUS)	6430	NAVD88 height (ftUS)
LD37471372.las	NAD83(2011) / Colorado North (ftUS)	6430	NAVD88 height (ftUS)
LD37471375.las	NAD83(2011) / Colorado North (ftUS)	6430	NAVD88 height (ftUS)
LD37471378.las	NAD83(2011) / Colorado North (ftUS)	6430	NAVD88 height (ftUS)
LD37471381.las	NAD83(2011) / Colorado North (ftUS)	6430	NAVD88 height (ftUS)
LD37471384.las	NAD83(2011) / Colorado North (ftUS)	6430	NAVD88 height (ftUS)
LD37471387.las	NAD83(2011) / Colorado North (ftUS)	6430	NAVD88 height (ftUS)
LD37471390.las	NAD83(2011) / Colorado North (ftUS)	6430	NAVD88 height (ftUS)
LD37471393.las	NAD83(2011) / Colorado North (ftUS)	6430	NAVD88 height (ftUS)
LD37471396.las	NAD83(2011) / Colorado North (ftUS)	6430	NAVD88 height (ftUS)
LD37471399.las	NAD83(2011) / Colorado North (ftUS)	6430	NAVD88 height (ftUS)
LD37471402.las	NAD83(2011) / Colorado North (ftUS)	6430	NAVD88 height (ftUS)
LD37471405.las	NAD83(2011) / Colorado North (ftUS)	6430	NAVD88 height (ftUS)
LD37471408.las	NAD83(2011) / Colorado North (ftUS)	6430	NAVD88 height (ftUS)
LD37471411.las	NAD83(2011) / Colorado North (ftUS)	6430	NAVD88 height (ftUS)
LD37471414.las	NAD83(2011) / Colorado North (ftUS)	6430	NAVD88 height (ftUS)
LD37471417.las	NAD83(2011) / Colorado North (ftUS)	6430	NAVD88 height (ftUS)
LD37471420.las	NAD83(2011) / Colorado North (ftUS)	6430	NAVD88 height (ftUS)
LD37471423.las	NAD83(2011) / Colorado North (ftUS)	6430	NAVD88 height (ftUS)
LD37471426.las	NAD83(2011) / Colorado North (ftUS)	6430	NAVD88 height (ftUS)
LD37471429.las	NAD83(2011) / Colorado North (ftUS)	6430	NAVD88 height (ftUS)
LD37471432.las	NAD83(2011) / Colorado North (ftUS)	6430	NAVD88 height (ftUS)
LD37471435.las	NAD83(2011) / Colorado North (ftUS)	6430	NAVD88 height (ftUS)
LD37471438.las	NAD83(2011) / Colorado North (ftUS)	6430	NAVD88 height (ftUS)
LD37471441.las	NAD83(2011) / Colorado North (ftUS)	6430	NAVD88 height (ftUS)
LD37471444.las	NAD83(2011) / Colorado North (ftUS)	6430	NAVD88 height (ftUS)
LD37471447.las	NAD83(2011) / Colorado North (ftUS)	6430	NAVD88 height (ftUS)
LD37471450.las	NAD83(2011) / Colorado North (ftUS)	6430	NAVD88 height (ftUS)
LD37471453.las	NAD83(2011) / Colorado North (ftUS)	6430	NAVD88 height (ftUS)
LD37471456.las	NAD83(2011) / Colorado North (ftUS)	6430	NAVD88 height (ftUS)
LD37471459.las	NAD83(2011) / Colorado North (ftUS)	6430	NAVD88 height (ftUS)
LD37471462.las	NAD83(2011) / Colorado North (ftUS)	6430	NAVD88 height (ftUS)

DPH-5 Report on Coordinate Reference System - continued

File	Horizontal CRS	EPSG Code	Vertical CRS
LD37471465.las	NAD83(2011) / Colorado North (ftUS)	6430	NAVD88 height (ftUS)
LD37471468.las	NAD83(2011) / Colorado North (ftUS)	6430	NAVD88 height (ftUS)
LD37471471.las	NAD83(2011) / Colorado North (ftUS)	6430	NAVD88 height (ftUS)
LD37471474.las	NAD83(2011) / Colorado North (ftUS)	6430	NAVD88 height (ftUS)
LD37471477.las	NAD83(2011) / Colorado North (ftUS)	6430	NAVD88 height (ftUS)
LD37471480.las	NAD83(2011) / Colorado North (ftUS)	6430	NAVD88 height (ftUS)
LD37471483.las	NAD83(2011) / Colorado North (ftUS)	6430	NAVD88 height (ftUS)
LD37471486.las	NAD83(2011) / Colorado North (ftUS)	6430	NAVD88 height (ftUS)
LD37471489.las	NAD83(2011) / Colorado North (ftUS)	6430	NAVD88 height (ftUS)
LD37471492.las	NAD83(2011) / Colorado North (ftUS)	6430	NAVD88 height (ftUS)
LD37471495.las	NAD83(2011) / Colorado North (ftUS)	6430	NAVD88 height (ftUS)
LD37471498.las	NAD83(2011) / Colorado North (ftUS)	6430	NAVD88 height (ftUS)
LD37471501.las	NAD83(2011) / Colorado North (ftUS)	6430	NAVD88 height (ftUS)
LD37471504.las	NAD83(2011) / Colorado North (ftUS)	6430	NAVD88 height (ftUS)
LD37471507.las	NAD83(2011) / Colorado North (ftUS)	6430	NAVD88 height (ftUS)
LD37471510.las	NAD83(2011) / Colorado North (ftUS)	6430	NAVD88 height (ftUS)
LD37471513.las	NAD83(2011) / Colorado North (ftUS)	6430	NAVD88 height (ftUS)
LD37471516.las	NAD83(2011) / Colorado North (ftUS)	6430	NAVD88 height (ftUS)
LD37471519.las	NAD83(2011) / Colorado North (ftUS)	6430	NAVD88 height (ftUS)
LD37471522.las	NAD83(2011) / Colorado North (ftUS)	6430	NAVD88 height (ftUS)
LD37471525.las	NAD83(2011) / Colorado North (ftUS)	6430	NAVD88 height (ftUS)
LD37471528.las	NAD83(2011) / Colorado North (ftUS)	6430	NAVD88 height (ftUS)
LD37471531.las	NAD83(2011) / Colorado North (ftUS)	6430	NAVD88 height (ftUS)
LD37471534.las	NAD83(2011) / Colorado North (ftUS)	6430	NAVD88 height (ftUS)
LD37471537.las	NAD83(2011) / Colorado North (ftUS)	6430	NAVD88 height (ftUS)
LD37471540.las	NAD83(2011) / Colorado North (ftUS)	6430	NAVD88 height (ftUS)
LD37471543.las	NAD83(2011) / Colorado North (ftUS)	6430	NAVD88 height (ftUS)
LD37471546.las	NAD83(2011) / Colorado North (ftUS)	6430	NAVD88 height (ftUS)
LD37471549.las	NAD83(2011) / Colorado North (ftUS)	6430	NAVD88 height (ftUS)
LD37471552.las	NAD83(2011) / Colorado North (ftUS)	6430	NAVD88 height (ftUS)
LD37471555.las	NAD83(2011) / Colorado North (ftUS)	6430	NAVD88 height (ftUS)
LD37471558.las	NAD83(2011) / Colorado North (ftUS)	6430	NAVD88 height (ftUS)

DPH-5 Report on Coordinate Reference System - continued

File	Horizontal CRS	EPSG Code	Vertical CRS
LD37471561.las	NAD83(2011) / Colorado North (ftUS)	6430	NAVD88 height (ftUS)
LD37471564.las	NAD83(2011) / Colorado North (ftUS)	6430	NAVD88 height (ftUS)
LD37471567.las	NAD83(2011) / Colorado North (ftUS)	6430	NAVD88 height (ftUS)
LD37471570.las	NAD83(2011) / Colorado North (ftUS)	6430	NAVD88 height (ftUS)
LD37471573.las	NAD83(2011) / Colorado North (ftUS)	6430	NAVD88 height (ftUS)
LD37471576.las	NAD83(2011) / Colorado North (ftUS)	6430	NAVD88 height (ftUS)
LD37471579.las	NAD83(2011) / Colorado North (ftUS)	6430	NAVD88 height (ftUS)
LD37471582.las	NAD83(2011) / Colorado North (ftUS)	6430	NAVD88 height (ftUS)
LD37471585.las	NAD83(2011) / Colorado North (ftUS)	6430	NAVD88 height (ftUS)
LD37471588.las	NAD83(2011) / Colorado North (ftUS)	6430	NAVD88 height (ftUS)
LD37471591.las	NAD83(2011) / Colorado North (ftUS)	6430	NAVD88 height (ftUS)
LD37471594.las	NAD83(2011) / Colorado North (ftUS)	6430	NAVD88 height (ftUS)
LD37471597.las	NAD83(2011) / Colorado North (ftUS)	6430	NAVD88 height (ftUS)
LD37471600.las	NAD83(2011) / Colorado North (ftUS)	6430	NAVD88 height (ftUS)
LD37471603.las	NAD83(2011) / Colorado North (ftUS)	6430	NAVD88 height (ftUS)
LD37471606.las	NAD83(2011) / Colorado North (ftUS)	6430	NAVD88 height (ftUS)
LD37471609.las	NAD83(2011) / Colorado North (ftUS)	6430	NAVD88 height (ftUS)
LD37471612.las	NAD83(2011) / Colorado North (ftUS)	6430	NAVD88 height (ftUS)
LD37471615.las	NAD83(2011) / Colorado North (ftUS)	6430	NAVD88 height (ftUS)
LD37471618.las	NAD83(2011) / Colorado North (ftUS)	6430	NAVD88 height (ftUS)
LD37501339.las	NAD83(2011) / Colorado North (ftUS)	6430	NAVD88 height (ftUS)
LD37501342.las	NAD83(2011) / Colorado North (ftUS)	6430	NAVD88 height (ftUS)
LD37501345.las	NAD83(2011) / Colorado North (ftUS)	6430	NAVD88 height (ftUS)
LD37501348.las	NAD83(2011) / Colorado North (ftUS)	6430	NAVD88 height (ftUS)
LD37501351.las	NAD83(2011) / Colorado North (ftUS)	6430	NAVD88 height (ftUS)
LD37501354.las	NAD83(2011) / Colorado North (ftUS)	6430	NAVD88 height (ftUS)
LD37501357.las	NAD83(2011) / Colorado North (ftUS)	6430	NAVD88 height (ftUS)
LD37501360.las	NAD83(2011) / Colorado North (ftUS)	6430	NAVD88 height (ftUS)
LD37501363.las	NAD83(2011) / Colorado North (ftUS)	6430	NAVD88 height (ftUS)
LD37501366.las	NAD83(2011) / Colorado North (ftUS)	6430	NAVD88 height (ftUS)
LD37501369.las	NAD83(2011) / Colorado North (ftUS)	6430	NAVD88 height (ftUS)
LD37501372.las	NAD83(2011) / Colorado North (ftUS)	6430	NAVD88 height (ftUS)

DPH-5 Report on Coordinate Reference System - continued

File	Horizontal CRS	EPSG Code	Vertical CRS
LD37501375.las	NAD83(2011) / Colorado North (ftUS)	6430	NAVD88 height (ftUS)
LD37501378.las	NAD83(2011) / Colorado North (ftUS)	6430	NAVD88 height (ftUS)
LD37501381.las	NAD83(2011) / Colorado North (ftUS)	6430	NAVD88 height (ftUS)
LD37501384.las	NAD83(2011) / Colorado North (ftUS)	6430	NAVD88 height (ftUS)
LD37501387.las	NAD83(2011) / Colorado North (ftUS)	6430	NAVD88 height (ftUS)
LD37501390.las	NAD83(2011) / Colorado North (ftUS)	6430	NAVD88 height (ftUS)
LD37501393.las	NAD83(2011) / Colorado North (ftUS)	6430	NAVD88 height (ftUS)
LD37501396.las	NAD83(2011) / Colorado North (ftUS)	6430	NAVD88 height (ftUS)
LD37501399.las	NAD83(2011) / Colorado North (ftUS)	6430	NAVD88 height (ftUS)
LD37501402.las	NAD83(2011) / Colorado North (ftUS)	6430	NAVD88 height (ftUS)
LD37501405.las	NAD83(2011) / Colorado North (ftUS)	6430	NAVD88 height (ftUS)
LD37501408.las	NAD83(2011) / Colorado North (ftUS)	6430	NAVD88 height (ftUS)
LD37501411.las	NAD83(2011) / Colorado North (ftUS)	6430	NAVD88 height (ftUS)
LD37501414.las	NAD83(2011) / Colorado North (ftUS)	6430	NAVD88 height (ftUS)
LD37501417.las	NAD83(2011) / Colorado North (ftUS)	6430	NAVD88 height (ftUS)
LD37501420.las	NAD83(2011) / Colorado North (ftUS)	6430	NAVD88 height (ftUS)
LD37501423.las	NAD83(2011) / Colorado North (ftUS)	6430	NAVD88 height (ftUS)
LD37501426.las	NAD83(2011) / Colorado North (ftUS)	6430	NAVD88 height (ftUS)
LD37501429.las	NAD83(2011) / Colorado North (ftUS)	6430	NAVD88 height (ftUS)
LD37501432.las	NAD83(2011) / Colorado North (ftUS)	6430	NAVD88 height (ftUS)
LD37501435.las	NAD83(2011) / Colorado North (ftUS)	6430	NAVD88 height (ftUS)
LD37501438.las	NAD83(2011) / Colorado North (ftUS)	6430	NAVD88 height (ftUS)
LD37501441.las	NAD83(2011) / Colorado North (ftUS)	6430	NAVD88 height (ftUS)
LD37501444.las	NAD83(2011) / Colorado North (ftUS)	6430	NAVD88 height (ftUS)
LD37501447.las	NAD83(2011) / Colorado North (ftUS)	6430	NAVD88 height (ftUS)
LD37501450.las	NAD83(2011) / Colorado North (ftUS)	6430	NAVD88 height (ftUS)
LD37501453.las	NAD83(2011) / Colorado North (ftUS)	6430	NAVD88 height (ftUS)
LD37501456.las	NAD83(2011) / Colorado North (ftUS)	6430	NAVD88 height (ftUS)
LD37501459.las	NAD83(2011) / Colorado North (ftUS)	6430	NAVD88 height (ftUS)
LD37501462.las	NAD83(2011) / Colorado North (ftUS)	6430	NAVD88 height (ftUS)
LD37501465.las	NAD83(2011) / Colorado North (ftUS)	6430	NAVD88 height (ftUS)
LD37501468.las	NAD83(2011) / Colorado North (ftUS)	6430	NAVD88 height (ftUS)

DPH-5 Report on Coordinate Reference System - continued

File	Horizontal CRS	EPSG Code	Vertical CRS
LD37501471.las	NAD83(2011) / Colorado North (ftUS)	6430	NAVD88 height (ftUS)
LD37501474.las	NAD83(2011) / Colorado North (ftUS)	6430	NAVD88 height (ftUS)
LD37501477.las	NAD83(2011) / Colorado North (ftUS)	6430	NAVD88 height (ftUS)
LD37501480.las	NAD83(2011) / Colorado North (ftUS)	6430	NAVD88 height (ftUS)
LD37501483.las	NAD83(2011) / Colorado North (ftUS)	6430	NAVD88 height (ftUS)
LD37501486.las	NAD83(2011) / Colorado North (ftUS)	6430	NAVD88 height (ftUS)
LD37501489.las	NAD83(2011) / Colorado North (ftUS)	6430	NAVD88 height (ftUS)
LD37501492.las	NAD83(2011) / Colorado North (ftUS)	6430	NAVD88 height (ftUS)
LD37501495.las	NAD83(2011) / Colorado North (ftUS)	6430	NAVD88 height (ftUS)
LD37501498.las	NAD83(2011) / Colorado North (ftUS)	6430	NAVD88 height (ftUS)
LD37501501.las	NAD83(2011) / Colorado North (ftUS)	6430	NAVD88 height (ftUS)
LD37501504.las	NAD83(2011) / Colorado North (ftUS)	6430	NAVD88 height (ftUS)
LD37501507.las	NAD83(2011) / Colorado North (ftUS)	6430	NAVD88 height (ftUS)
LD37501510.las	NAD83(2011) / Colorado North (ftUS)	6430	NAVD88 height (ftUS)
LD37501513.las	NAD83(2011) / Colorado North (ftUS)	6430	NAVD88 height (ftUS)
LD37501516.las	NAD83(2011) / Colorado North (ftUS)	6430	NAVD88 height (ftUS)
LD37501519.las	NAD83(2011) / Colorado North (ftUS)	6430	NAVD88 height (ftUS)
LD37501522.las	NAD83(2011) / Colorado North (ftUS)	6430	NAVD88 height (ftUS)
LD37501525.las	NAD83(2011) / Colorado North (ftUS)	6430	NAVD88 height (ftUS)
LD37501528.las	NAD83(2011) / Colorado North (ftUS)	6430	NAVD88 height (ftUS)
LD37501531.las	NAD83(2011) / Colorado North (ftUS)	6430	NAVD88 height (ftUS)
LD37501534.las	NAD83(2011) / Colorado North (ftUS)	6430	NAVD88 height (ftUS)
LD37501537.las	NAD83(2011) / Colorado North (ftUS)	6430	NAVD88 height (ftUS)
LD37501540.las	NAD83(2011) / Colorado North (ftUS)	6430	NAVD88 height (ftUS)
LD37501543.las	NAD83(2011) / Colorado North (ftUS)	6430	NAVD88 height (ftUS)
LD37501546.las	NAD83(2011) / Colorado North (ftUS)	6430	NAVD88 height (ftUS)
LD37501549.las	NAD83(2011) / Colorado North (ftUS)	6430	NAVD88 height (ftUS)
LD37501552.las	NAD83(2011) / Colorado North (ftUS)	6430	NAVD88 height (ftUS)
LD37501555.las	NAD83(2011) / Colorado North (ftUS)	6430	NAVD88 height (ftUS)
LD37501558.las	NAD83(2011) / Colorado North (ftUS)	6430	NAVD88 height (ftUS)
LD37501561.las	NAD83(2011) / Colorado North (ftUS)	6430	NAVD88 height (ftUS)
LD37501564.las	NAD83(2011) / Colorado North (ftUS)	6430	NAVD88 height (ftUS)

DPH-5 Report on Coordinate Reference System

- continued

File	Horizontal CRS	EPSG Code	Vertical CRS
LD37501567.las	NAD83(2011) / Colorado North (ftUS)	6430	NAVD88 height (ftUS)
LD37501570.las	NAD83(2011) / Colorado North (ftUS)	6430	NAVD88 height (ftUS)
LD37501573.las	NAD83(2011) / Colorado North (ftUS)	6430	NAVD88 height (ftUS)
LD37501576.las	NAD83(2011) / Colorado North (ftUS)	6430	NAVD88 height (ftUS)
LD37501579.las	NAD83(2011) / Colorado North (ftUS)	6430	NAVD88 height (ftUS)
LD37501582.las	NAD83(2011) / Colorado North (ftUS)	6430	NAVD88 height (ftUS)
LD37501585.las	NAD83(2011) / Colorado North (ftUS)	6430	NAVD88 height (ftUS)
LD37501588.las	NAD83(2011) / Colorado North (ftUS)	6430	NAVD88 height (ftUS)
LD37501591.las	NAD83(2011) / Colorado North (ftUS)	6430	NAVD88 height (ftUS)
LD37501594.las	NAD83(2011) / Colorado North (ftUS)	6430	NAVD88 height (ftUS)
LD37501597.las	NAD83(2011) / Colorado North (ftUS)	6430	NAVD88 height (ftUS)
LD37501600.las	NAD83(2011) / Colorado North (ftUS)	6430	NAVD88 height (ftUS)
LD37501603.las	NAD83(2011) / Colorado North (ftUS)	6430	NAVD88 height (ftUS)
LD37501606.las	NAD83(2011) / Colorado North (ftUS)	6430	NAVD88 height (ftUS)
LD37501609.las	NAD83(2011) / Colorado North (ftUS)	6430	NAVD88 height (ftUS)
LD37501612.las	NAD83(2011) / Colorado North (ftUS)	6430	NAVD88 height (ftUS)
LD37501615.las	NAD83(2011) / Colorado North (ftUS)	6430	NAVD88 height (ftUS)
LD37501618.las	NAD83(2011) / Colorado North (ftUS)	6430	NAVD88 height (ftUS)
LD37531339.las	NAD83(2011) / Colorado North (ftUS)	6430	NAVD88 height (ftUS)
LD37531342.las	NAD83(2011) / Colorado North (ftUS)	6430	NAVD88 height (ftUS)
LD37531345.las	NAD83(2011) / Colorado North (ftUS)	6430	NAVD88 height (ftUS)
LD37531348.las	NAD83(2011) / Colorado North (ftUS)	6430	NAVD88 height (ftUS)
LD37531351.las	NAD83(2011) / Colorado North (ftUS)	6430	NAVD88 height (ftUS)
LD37531354.las	NAD83(2011) / Colorado North (ftUS)	6430	NAVD88 height (ftUS)
LD37531357.las	NAD83(2011) / Colorado North (ftUS)	6430	NAVD88 height (ftUS)
LD37531360.las	NAD83(2011) / Colorado North (ftUS)	6430	NAVD88 height (ftUS)
LD37531363.las	NAD83(2011) / Colorado North (ftUS)	6430	NAVD88 height (ftUS)
LD37531366.las	NAD83(2011) / Colorado North (ftUS)	6430	NAVD88 height (ftUS)
LD37531369.las	NAD83(2011) / Colorado North (ftUS)	6430	NAVD88 height (ftUS)
LD37531372.las	NAD83(2011) / Colorado North (ftUS)	6430	NAVD88 height (ftUS)
LD37531375.las	NAD83(2011) / Colorado North (ftUS)	6430	NAVD88 height (ftUS)
LD37531378.las	NAD83(2011) / Colorado North (ftUS)	6430	NAVD88 height (ftUS)

DPH-5 Report on Coordinate Reference System

- continued

File	Horizontal CRS	EPSG Code	Vertical CRS
LD37531381.las	NAD83(2011) / Colorado North (ftUS)	6430	NAVD88 height (ftUS)
LD37531384.las	NAD83(2011) / Colorado North (ftUS)	6430	NAVD88 height (ftUS)
LD37531387.las	NAD83(2011) / Colorado North (ftUS)	6430	NAVD88 height (ftUS)
LD37531390.las	NAD83(2011) / Colorado North (ftUS)	6430	NAVD88 height (ftUS)
LD37531393.las	NAD83(2011) / Colorado North (ftUS)	6430	NAVD88 height (ftUS)
LD37531396.las	NAD83(2011) / Colorado North (ftUS)	6430	NAVD88 height (ftUS)
LD37531399.las	NAD83(2011) / Colorado North (ftUS)	6430	NAVD88 height (ftUS)
LD37531402.las	NAD83(2011) / Colorado North (ftUS)	6430	NAVD88 height (ftUS)
LD37531405.las	NAD83(2011) / Colorado North (ftUS)	6430	NAVD88 height (ftUS)
LD37531408.las	NAD83(2011) / Colorado North (ftUS)	6430	NAVD88 height (ftUS)
LD37531411.las	NAD83(2011) / Colorado North (ftUS)	6430	NAVD88 height (ftUS)
LD37531414.las	NAD83(2011) / Colorado North (ftUS)	6430	NAVD88 height (ftUS)
LD37531417.las	NAD83(2011) / Colorado North (ftUS)	6430	NAVD88 height (ftUS)
LD37531420.las	NAD83(2011) / Colorado North (ftUS)	6430	NAVD88 height (ftUS)
LD37531423.las	NAD83(2011) / Colorado North (ftUS)	6430	NAVD88 height (ftUS)
LD37531426.las	NAD83(2011) / Colorado North (ftUS)	6430	NAVD88 height (ftUS)
LD37531429.las	NAD83(2011) / Colorado North (ftUS)	6430	NAVD88 height (ftUS)
LD37531432.las	NAD83(2011) / Colorado North (ftUS)	6430	NAVD88 height (ftUS)
LD37531435.las	NAD83(2011) / Colorado North (ftUS)	6430	NAVD88 height (ftUS)
LD37531438.las	NAD83(2011) / Colorado North (ftUS)	6430	NAVD88 height (ftUS)
LD37531441.las	NAD83(2011) / Colorado North (ftUS)	6430	NAVD88 height (ftUS)
LD37531444.las	NAD83(2011) / Colorado North (ftUS)	6430	NAVD88 height (ftUS)
LD37531447.las	NAD83(2011) / Colorado North (ftUS)	6430	NAVD88 height (ftUS)
LD37531450.las	NAD83(2011) / Colorado North (ftUS)	6430	NAVD88 height (ftUS)
LD37531453.las	NAD83(2011) / Colorado North (ftUS)	6430	NAVD88 height (ftUS)
LD37531456.las	NAD83(2011) / Colorado North (ftUS)	6430	NAVD88 height (ftUS)
LD37531459.las	NAD83(2011) / Colorado North (ftUS)	6430	NAVD88 height (ftUS)
LD37531462.las	NAD83(2011) / Colorado North (ftUS)	6430	NAVD88 height (ftUS)
LD37531465.las	NAD83(2011) / Colorado North (ftUS)	6430	NAVD88 height (ftUS)
LD37531468.las	NAD83(2011) / Colorado North (ftUS)	6430	NAVD88 height (ftUS)
LD37531471.las	NAD83(2011) / Colorado North (ftUS)	6430	NAVD88 height (ftUS)
LD37531474.las	NAD83(2011) / Colorado North (ftUS)	6430	NAVD88 height (ftUS)

DPH-5 Report on Coordinate Reference System - continued

File	Horizontal CRS	EPSG Code	Vertical CRS
LD37531477.las	NAD83(2011) / Colorado North (ftUS)	6430	NAVD88 height (ftUS)
LD37531480.las	NAD83(2011) / Colorado North (ftUS)	6430	NAVD88 height (ftUS)
LD37531483.las	NAD83(2011) / Colorado North (ftUS)	6430	NAVD88 height (ftUS)
LD37531486.las	NAD83(2011) / Colorado North (ftUS)	6430	NAVD88 height (ftUS)
LD37531489.las	NAD83(2011) / Colorado North (ftUS)	6430	NAVD88 height (ftUS)
LD37531492.las	NAD83(2011) / Colorado North (ftUS)	6430	NAVD88 height (ftUS)
LD37531495.las	NAD83(2011) / Colorado North (ftUS)	6430	NAVD88 height (ftUS)
LD37531498.las	NAD83(2011) / Colorado North (ftUS)	6430	NAVD88 height (ftUS)
LD37531501.las	NAD83(2011) / Colorado North (ftUS)	6430	NAVD88 height (ftUS)
LD37531504.las	NAD83(2011) / Colorado North (ftUS)	6430	NAVD88 height (ftUS)
LD37531507.las	NAD83(2011) / Colorado North (ftUS)	6430	NAVD88 height (ftUS)
LD37531510.las	NAD83(2011) / Colorado North (ftUS)	6430	NAVD88 height (ftUS)
LD37531513.las	NAD83(2011) / Colorado North (ftUS)	6430	NAVD88 height (ftUS)
LD37531516.las	NAD83(2011) / Colorado North (ftUS)	6430	NAVD88 height (ftUS)
LD37531519.las	NAD83(2011) / Colorado North (ftUS)	6430	NAVD88 height (ftUS)
LD37531522.las	NAD83(2011) / Colorado North (ftUS)	6430	NAVD88 height (ftUS)
LD37531525.las	NAD83(2011) / Colorado North (ftUS)	6430	NAVD88 height (ftUS)
LD37531528.las	NAD83(2011) / Colorado North (ftUS)	6430	NAVD88 height (ftUS)
LD37531531.las	NAD83(2011) / Colorado North (ftUS)	6430	NAVD88 height (ftUS)
LD37531534.las	NAD83(2011) / Colorado North (ftUS)	6430	NAVD88 height (ftUS)
LD37531537.las	NAD83(2011) / Colorado North (ftUS)	6430	NAVD88 height (ftUS)
LD37531540.las	NAD83(2011) / Colorado North (ftUS)	6430	NAVD88 height (ftUS)
LD37531543.las	NAD83(2011) / Colorado North (ftUS)	6430	NAVD88 height (ftUS)
LD37531546.las	NAD83(2011) / Colorado North (ftUS)	6430	NAVD88 height (ftUS)
LD37531549.las	NAD83(2011) / Colorado North (ftUS)	6430	NAVD88 height (ftUS)
LD37531552.las	NAD83(2011) / Colorado North (ftUS)	6430	NAVD88 height (ftUS)
LD37531555.las	NAD83(2011) / Colorado North (ftUS)	6430	NAVD88 height (ftUS)
LD37531558.las	NAD83(2011) / Colorado North (ftUS)	6430	NAVD88 height (ftUS)
LD37531561.las	NAD83(2011) / Colorado North (ftUS)	6430	NAVD88 height (ftUS)
LD37531564.las	NAD83(2011) / Colorado North (ftUS)	6430	NAVD88 height (ftUS)
LD37531567.las	NAD83(2011) / Colorado North (ftUS)	6430	NAVD88 height (ftUS)
LD37531570.las	NAD83(2011) / Colorado North (ftUS)	6430	NAVD88 height (ftUS)

DPH-5 Report on Coordinate Reference System - continued

File	Horizontal CRS	EPSG Code	Vertical CRS
LD37531573.las	NAD83(2011) / Colorado North (ftUS)	6430	NAVD88 height (ftUS)
LD37531576.las	NAD83(2011) / Colorado North (ftUS)	6430	NAVD88 height (ftUS)
LD37531579.las	NAD83(2011) / Colorado North (ftUS)	6430	NAVD88 height (ftUS)
LD37531582.las	NAD83(2011) / Colorado North (ftUS)	6430	NAVD88 height (ftUS)
LD37531585.las	NAD83(2011) / Colorado North (ftUS)	6430	NAVD88 height (ftUS)
LD37531588.las	NAD83(2011) / Colorado North (ftUS)	6430	NAVD88 height (ftUS)
LD37531591.las	NAD83(2011) / Colorado North (ftUS)	6430	NAVD88 height (ftUS)
LD37531594.las	NAD83(2011) / Colorado North (ftUS)	6430	NAVD88 height (ftUS)
LD37531597.las	NAD83(2011) / Colorado North (ftUS)	6430	NAVD88 height (ftUS)
LD37531600.las	NAD83(2011) / Colorado North (ftUS)	6430	NAVD88 height (ftUS)
LD37531603.las	NAD83(2011) / Colorado North (ftUS)	6430	NAVD88 height (ftUS)
LD37531606.las	NAD83(2011) / Colorado North (ftUS)	6430	NAVD88 height (ftUS)
LD37531609.las	NAD83(2011) / Colorado North (ftUS)	6430	NAVD88 height (ftUS)
LD37531612.las	NAD83(2011) / Colorado North (ftUS)	6430	NAVD88 height (ftUS)
LD37531615.las	NAD83(2011) / Colorado North (ftUS)	6430	NAVD88 height (ftUS)
LD37531618.las	NAD83(2011) / Colorado North (ftUS)	6430	NAVD88 height (ftUS)
LD37561339.las	NAD83(2011) / Colorado North (ftUS)	6430	NAVD88 height (ftUS)
LD37561342.las	NAD83(2011) / Colorado North (ftUS)	6430	NAVD88 height (ftUS)
LD37561345.las	NAD83(2011) / Colorado North (ftUS)	6430	NAVD88 height (ftUS)
LD37561348.las	NAD83(2011) / Colorado North (ftUS)	6430	NAVD88 height (ftUS)
LD37561351.las	NAD83(2011) / Colorado North (ftUS)	6430	NAVD88 height (ftUS)
LD37561354.las	NAD83(2011) / Colorado North (ftUS)	6430	NAVD88 height (ftUS)
LD37561357.las	NAD83(2011) / Colorado North (ftUS)	6430	NAVD88 height (ftUS)
LD37561360.las	NAD83(2011) / Colorado North (ftUS)	6430	NAVD88 height (ftUS)
LD37561363.las	NAD83(2011) / Colorado North (ftUS)	6430	NAVD88 height (ftUS)
LD37561366.las	NAD83(2011) / Colorado North (ftUS)	6430	NAVD88 height (ftUS)
LD37561369.las	NAD83(2011) / Colorado North (ftUS)	6430	NAVD88 height (ftUS)
LD37561372.las	NAD83(2011) / Colorado North (ftUS)	6430	NAVD88 height (ftUS)
LD37561375.las	NAD83(2011) / Colorado North (ftUS)	6430	NAVD88 height (ftUS)
LD37561378.las	NAD83(2011) / Colorado North (ftUS)	6430	NAVD88 height (ftUS)
LD37561381.las	NAD83(2011) / Colorado North (ftUS)	6430	NAVD88 height (ftUS)
LD37561384.las	NAD83(2011) / Colorado North (ftUS)	6430	NAVD88 height (ftUS)

DPH-5 Report on Coordinate Reference System

- continued

File	Horizontal CRS	EPSG Code	Vertical CRS
LD37561387.las	NAD83(2011) / Colorado North (ftUS)	6430	NAVD88 height (ftUS)
LD37561390.las	NAD83(2011) / Colorado North (ftUS)	6430	NAVD88 height (ftUS)
LD37561393.las	NAD83(2011) / Colorado North (ftUS)	6430	NAVD88 height (ftUS)
LD37561396.las	NAD83(2011) / Colorado North (ftUS)	6430	NAVD88 height (ftUS)
LD37561399.las	NAD83(2011) / Colorado North (ftUS)	6430	NAVD88 height (ftUS)
LD37561402.las	NAD83(2011) / Colorado North (ftUS)	6430	NAVD88 height (ftUS)
LD37561405.las	NAD83(2011) / Colorado North (ftUS)	6430	NAVD88 height (ftUS)
LD37561408.las	NAD83(2011) / Colorado North (ftUS)	6430	NAVD88 height (ftUS)
LD37561411.las	NAD83(2011) / Colorado North (ftUS)	6430	NAVD88 height (ftUS)
LD37561414.las	NAD83(2011) / Colorado North (ftUS)	6430	NAVD88 height (ftUS)
LD37561417.las	NAD83(2011) / Colorado North (ftUS)	6430	NAVD88 height (ftUS)
LD37561420.las	NAD83(2011) / Colorado North (ftUS)	6430	NAVD88 height (ftUS)
LD37561423.las	NAD83(2011) / Colorado North (ftUS)	6430	NAVD88 height (ftUS)
LD37561426.las	NAD83(2011) / Colorado North (ftUS)	6430	NAVD88 height (ftUS)
LD37561429.las	NAD83(2011) / Colorado North (ftUS)	6430	NAVD88 height (ftUS)
LD37561432.las	NAD83(2011) / Colorado North (ftUS)	6430	NAVD88 height (ftUS)
LD37561435.las	NAD83(2011) / Colorado North (ftUS)	6430	NAVD88 height (ftUS)
LD37561438.las	NAD83(2011) / Colorado North (ftUS)	6430	NAVD88 height (ftUS)
LD37561441.las	NAD83(2011) / Colorado North (ftUS)	6430	NAVD88 height (ftUS)
LD37561444.las	NAD83(2011) / Colorado North (ftUS)	6430	NAVD88 height (ftUS)
LD37561447.las	NAD83(2011) / Colorado North (ftUS)	6430	NAVD88 height (ftUS)
LD37561450.las	NAD83(2011) / Colorado North (ftUS)	6430	NAVD88 height (ftUS)
LD37561453.las	NAD83(2011) / Colorado North (ftUS)	6430	NAVD88 height (ftUS)
LD37561456.las	NAD83(2011) / Colorado North (ftUS)	6430	NAVD88 height (ftUS)
LD37561459.las	NAD83(2011) / Colorado North (ftUS)	6430	NAVD88 height (ftUS)
LD37561462.las	NAD83(2011) / Colorado North (ftUS)	6430	NAVD88 height (ftUS)
LD37561465.las	NAD83(2011) / Colorado North (ftUS)	6430	NAVD88 height (ftUS)
LD37561468.las	NAD83(2011) / Colorado North (ftUS)	6430	NAVD88 height (ftUS)
LD37561471.las	NAD83(2011) / Colorado North (ftUS)	6430	NAVD88 height (ftUS)
LD37561474.las	NAD83(2011) / Colorado North (ftUS)	6430	NAVD88 height (ftUS)
LD37561477.las	NAD83(2011) / Colorado North (ftUS)	6430	NAVD88 height (ftUS)
LD37561480.las	NAD83(2011) / Colorado North (ftUS)	6430	NAVD88 height (ftUS)

DPH-5 Report on Coordinate Reference System

- continued

File	Horizontal CRS	EPSG Code	Vertical CRS
LD37561483.las	NAD83(2011) / Colorado North (ftUS)	6430	NAVD88 height (ftUS)
LD37561486.las	NAD83(2011) / Colorado North (ftUS)	6430	NAVD88 height (ftUS)
LD37561489.las	NAD83(2011) / Colorado North (ftUS)	6430	NAVD88 height (ftUS)
LD37561492.las	NAD83(2011) / Colorado North (ftUS)	6430	NAVD88 height (ftUS)
LD37561495.las	NAD83(2011) / Colorado North (ftUS)	6430	NAVD88 height (ftUS)
LD37561498.las	NAD83(2011) / Colorado North (ftUS)	6430	NAVD88 height (ftUS)
LD37561501.las	NAD83(2011) / Colorado North (ftUS)	6430	NAVD88 height (ftUS)
LD37561504.las	NAD83(2011) / Colorado North (ftUS)	6430	NAVD88 height (ftUS)
LD37561507.las	NAD83(2011) / Colorado North (ftUS)	6430	NAVD88 height (ftUS)
LD37561510.las	NAD83(2011) / Colorado North (ftUS)	6430	NAVD88 height (ftUS)
LD37561513.las	NAD83(2011) / Colorado North (ftUS)	6430	NAVD88 height (ftUS)
LD37561516.las	NAD83(2011) / Colorado North (ftUS)	6430	NAVD88 height (ftUS)
LD37561519.las	NAD83(2011) / Colorado North (ftUS)	6430	NAVD88 height (ftUS)
LD37561522.las	NAD83(2011) / Colorado North (ftUS)	6430	NAVD88 height (ftUS)
LD37561525.las	NAD83(2011) / Colorado North (ftUS)	6430	NAVD88 height (ftUS)
LD37561528.las	NAD83(2011) / Colorado North (ftUS)	6430	NAVD88 height (ftUS)
LD37561531.las	NAD83(2011) / Colorado North (ftUS)	6430	NAVD88 height (ftUS)
LD37561534.las	NAD83(2011) / Colorado North (ftUS)	6430	NAVD88 height (ftUS)
LD37561537.las	NAD83(2011) / Colorado North (ftUS)	6430	NAVD88 height (ftUS)
LD37561540.las	NAD83(2011) / Colorado North (ftUS)	6430	NAVD88 height (ftUS)
LD37561543.las	NAD83(2011) / Colorado North (ftUS)	6430	NAVD88 height (ftUS)
LD37561546.las	NAD83(2011) / Colorado North (ftUS)	6430	NAVD88 height (ftUS)
LD37561549.las	NAD83(2011) / Colorado North (ftUS)	6430	NAVD88 height (ftUS)
LD37561552.las	NAD83(2011) / Colorado North (ftUS)	6430	NAVD88 height (ftUS)
LD37561555.las	NAD83(2011) / Colorado North (ftUS)	6430	NAVD88 height (ftUS)
LD37561558.las	NAD83(2011) / Colorado North (ftUS)	6430	NAVD88 height (ftUS)
LD37561561.las	NAD83(2011) / Colorado North (ftUS)	6430	NAVD88 height (ftUS)
LD37561564.las	NAD83(2011) / Colorado North (ftUS)	6430	NAVD88 height (ftUS)
LD37561567.las	NAD83(2011) / Colorado North (ftUS)	6430	NAVD88 height (ftUS)
LD37561570.las	NAD83(2011) / Colorado North (ftUS)	6430	NAVD88 height (ftUS)
LD37561573.las	NAD83(2011) / Colorado North (ftUS)	6430	NAVD88 height (ftUS)
LD37561576.las	NAD83(2011) / Colorado North (ftUS)	6430	NAVD88 height (ftUS)

DPH-5 Report on Coordinate Reference System - continued

File	Horizontal CRS	EPSG Code	Vertical CRS
LD37561579.las	NAD83(2011) / Colorado North (ftUS)	6430	NAVD88 height (ftUS)
LD37561582.las	NAD83(2011) / Colorado North (ftUS)	6430	NAVD88 height (ftUS)
LD37561585.las	NAD83(2011) / Colorado North (ftUS)	6430	NAVD88 height (ftUS)
LD37561588.las	NAD83(2011) / Colorado North (ftUS)	6430	NAVD88 height (ftUS)
LD37561591.las	NAD83(2011) / Colorado North (ftUS)	6430	NAVD88 height (ftUS)
LD37561594.las	NAD83(2011) / Colorado North (ftUS)	6430	NAVD88 height (ftUS)
LD37561597.las	NAD83(2011) / Colorado North (ftUS)	6430	NAVD88 height (ftUS)
LD37561600.las	NAD83(2011) / Colorado North (ftUS)	6430	NAVD88 height (ftUS)
LD37561603.las	NAD83(2011) / Colorado North (ftUS)	6430	NAVD88 height (ftUS)
LD37561606.las	NAD83(2011) / Colorado North (ftUS)	6430	NAVD88 height (ftUS)
LD37561609.las	NAD83(2011) / Colorado North (ftUS)	6430	NAVD88 height (ftUS)
LD37561612.las	NAD83(2011) / Colorado North (ftUS)	6430	NAVD88 height (ftUS)
LD37561615.las	NAD83(2011) / Colorado North (ftUS)	6430	NAVD88 height (ftUS)
LD37561618.las	NAD83(2011) / Colorado North (ftUS)	6430	NAVD88 height (ftUS)
LD37591339.las	NAD83(2011) / Colorado North (ftUS)	6430	NAVD88 height (ftUS)
LD37591342.las	NAD83(2011) / Colorado North (ftUS)	6430	NAVD88 height (ftUS)
LD37591345.las	NAD83(2011) / Colorado North (ftUS)	6430	NAVD88 height (ftUS)
LD37591348.las	NAD83(2011) / Colorado North (ftUS)	6430	NAVD88 height (ftUS)
LD37591351.las	NAD83(2011) / Colorado North (ftUS)	6430	NAVD88 height (ftUS)
LD37591354.las	NAD83(2011) / Colorado North (ftUS)	6430	NAVD88 height (ftUS)
LD37591357.las	NAD83(2011) / Colorado North (ftUS)	6430	NAVD88 height (ftUS)
LD37591360.las	NAD83(2011) / Colorado North (ftUS)	6430	NAVD88 height (ftUS)
LD37591363.las	NAD83(2011) / Colorado North (ftUS)	6430	NAVD88 height (ftUS)
LD37591366.las	NAD83(2011) / Colorado North (ftUS)	6430	NAVD88 height (ftUS)
LD37591369.las	NAD83(2011) / Colorado North (ftUS)	6430	NAVD88 height (ftUS)
LD37591372.las	NAD83(2011) / Colorado North (ftUS)	6430	NAVD88 height (ftUS)
LD37591375.las	NAD83(2011) / Colorado North (ftUS)	6430	NAVD88 height (ftUS)
LD37591378.las	NAD83(2011) / Colorado North (ftUS)	6430	NAVD88 height (ftUS)
LD37591381.las	NAD83(2011) / Colorado North (ftUS)	6430	NAVD88 height (ftUS)
LD37591384.las	NAD83(2011) / Colorado North (ftUS)	6430	NAVD88 height (ftUS)
LD37591387.las	NAD83(2011) / Colorado North (ftUS)	6430	NAVD88 height (ftUS)
LD37591390.las	NAD83(2011) / Colorado North (ftUS)	6430	NAVD88 height (ftUS)

DPH-5 Report on Coordinate Reference System

- continued

File	Horizontal CRS	EPSG Code	Vertical CRS
LD37591393.las	NAD83(2011) / Colorado North (ftUS)	6430	NAVD88 height (ftUS)
LD37591396.las	NAD83(2011) / Colorado North (ftUS)	6430	NAVD88 height (ftUS)
LD37591399.las	NAD83(2011) / Colorado North (ftUS)	6430	NAVD88 height (ftUS)
LD37591402.las	NAD83(2011) / Colorado North (ftUS)	6430	NAVD88 height (ftUS)
LD37591405.las	NAD83(2011) / Colorado North (ftUS)	6430	NAVD88 height (ftUS)
LD37591408.las	NAD83(2011) / Colorado North (ftUS)	6430	NAVD88 height (ftUS)
LD37591411.las	NAD83(2011) / Colorado North (ftUS)	6430	NAVD88 height (ftUS)
LD37591414.las	NAD83(2011) / Colorado North (ftUS)	6430	NAVD88 height (ftUS)
LD37591417.las	NAD83(2011) / Colorado North (ftUS)	6430	NAVD88 height (ftUS)
LD37591420.las	NAD83(2011) / Colorado North (ftUS)	6430	NAVD88 height (ftUS)
LD37591423.las	NAD83(2011) / Colorado North (ftUS)	6430	NAVD88 height (ftUS)
LD37591426.las	NAD83(2011) / Colorado North (ftUS)	6430	NAVD88 height (ftUS)
LD37591429.las	NAD83(2011) / Colorado North (ftUS)	6430	NAVD88 height (ftUS)
LD37591432.las	NAD83(2011) / Colorado North (ftUS)	6430	NAVD88 height (ftUS)
LD37591435.las	NAD83(2011) / Colorado North (ftUS)	6430	NAVD88 height (ftUS)
LD37591438.las	NAD83(2011) / Colorado North (ftUS)	6430	NAVD88 height (ftUS)
LD37591441.las	NAD83(2011) / Colorado North (ftUS)	6430	NAVD88 height (ftUS)
LD37591444.las	NAD83(2011) / Colorado North (ftUS)	6430	NAVD88 height (ftUS)
LD37591447.las	NAD83(2011) / Colorado North (ftUS)	6430	NAVD88 height (ftUS)
LD37591450.las	NAD83(2011) / Colorado North (ftUS)	6430	NAVD88 height (ftUS)
LD37591453.las	NAD83(2011) / Colorado North (ftUS)	6430	NAVD88 height (ftUS)
LD37591456.las	NAD83(2011) / Colorado North (ftUS)	6430	NAVD88 height (ftUS)
LD37591459.las	NAD83(2011) / Colorado North (ftUS)	6430	NAVD88 height (ftUS)
LD37591462.las	NAD83(2011) / Colorado North (ftUS)	6430	NAVD88 height (ftUS)
LD37591465.las	NAD83(2011) / Colorado North (ftUS)	6430	NAVD88 height (ftUS)
LD37591468.las	NAD83(2011) / Colorado North (ftUS)	6430	NAVD88 height (ftUS)
LD37591471.las	NAD83(2011) / Colorado North (ftUS)	6430	NAVD88 height (ftUS)
LD37591474.las	NAD83(2011) / Colorado North (ftUS)	6430	NAVD88 height (ftUS)
LD37591477.las	NAD83(2011) / Colorado North (ftUS)	6430	NAVD88 height (ftUS)
LD37591480.las	NAD83(2011) / Colorado North (ftUS)	6430	NAVD88 height (ftUS)
LD37591483.las	NAD83(2011) / Colorado North (ftUS)	6430	NAVD88 height (ftUS)
LD37591486.las	NAD83(2011) / Colorado North (ftUS)	6430	NAVD88 height (ftUS)

DPH-5 Report on Coordinate Reference System

- continued

File	Horizontal CRS	EPSG Code	Vertical CRS
LD37591489.las	NAD83(2011) / Colorado North (ftUS)	6430	NAVD88 height (ftUS)
LD37591492.las	NAD83(2011) / Colorado North (ftUS)	6430	NAVD88 height (ftUS)
LD37591495.las	NAD83(2011) / Colorado North (ftUS)	6430	NAVD88 height (ftUS)
LD37591498.las	NAD83(2011) / Colorado North (ftUS)	6430	NAVD88 height (ftUS)
LD37591501.las	NAD83(2011) / Colorado North (ftUS)	6430	NAVD88 height (ftUS)
LD37591504.las	NAD83(2011) / Colorado North (ftUS)	6430	NAVD88 height (ftUS)
LD37591507.las	NAD83(2011) / Colorado North (ftUS)	6430	NAVD88 height (ftUS)
LD37591510.las	NAD83(2011) / Colorado North (ftUS)	6430	NAVD88 height (ftUS)
LD37591513.las	NAD83(2011) / Colorado North (ftUS)	6430	NAVD88 height (ftUS)
LD37591516.las	NAD83(2011) / Colorado North (ftUS)	6430	NAVD88 height (ftUS)
LD37591519.las	NAD83(2011) / Colorado North (ftUS)	6430	NAVD88 height (ftUS)
LD37591522.las	NAD83(2011) / Colorado North (ftUS)	6430	NAVD88 height (ftUS)
LD37591525.las	NAD83(2011) / Colorado North (ftUS)	6430	NAVD88 height (ftUS)
LD37591528.las	NAD83(2011) / Colorado North (ftUS)	6430	NAVD88 height (ftUS)
LD37591531.las	NAD83(2011) / Colorado North (ftUS)	6430	NAVD88 height (ftUS)
LD37591534.las	NAD83(2011) / Colorado North (ftUS)	6430	NAVD88 height (ftUS)
LD37591537.las	NAD83(2011) / Colorado North (ftUS)	6430	NAVD88 height (ftUS)
LD37591540.las	NAD83(2011) / Colorado North (ftUS)	6430	NAVD88 height (ftUS)
LD37591543.las	NAD83(2011) / Colorado North (ftUS)	6430	NAVD88 height (ftUS)
LD37591546.las	NAD83(2011) / Colorado North (ftUS)	6430	NAVD88 height (ftUS)
LD37591549.las	NAD83(2011) / Colorado North (ftUS)	6430	NAVD88 height (ftUS)
LD37591552.las	NAD83(2011) / Colorado North (ftUS)	6430	NAVD88 height (ftUS)
LD37591555.las	NAD83(2011) / Colorado North (ftUS)	6430	NAVD88 height (ftUS)
LD37591558.las	NAD83(2011) / Colorado North (ftUS)	6430	NAVD88 height (ftUS)
LD37591561.las	NAD83(2011) / Colorado North (ftUS)	6430	NAVD88 height (ftUS)
LD37591564.las	NAD83(2011) / Colorado North (ftUS)	6430	NAVD88 height (ftUS)
LD37591567.las	NAD83(2011) / Colorado North (ftUS)	6430	NAVD88 height (ftUS)
LD37591570.las	NAD83(2011) / Colorado North (ftUS)	6430	NAVD88 height (ftUS)
LD37591573.las	NAD83(2011) / Colorado North (ftUS)	6430	NAVD88 height (ftUS)
LD37591576.las	NAD83(2011) / Colorado North (ftUS)	6430	NAVD88 height (ftUS)
LD37591579.las	NAD83(2011) / Colorado North (ftUS)	6430	NAVD88 height (ftUS)
LD37591582.las	NAD83(2011) / Colorado North (ftUS)	6430	NAVD88 height (ftUS)

DPH-5 Report on Coordinate Reference System - continued

File	Horizontal CRS	EPSG Code	Vertical CRS
LD37591585.las	NAD83(2011) / Colorado North (ftUS)	6430	NAVD88 height (ftUS)
LD37591588.las	NAD83(2011) / Colorado North (ftUS)	6430	NAVD88 height (ftUS)
LD37591591.las	NAD83(2011) / Colorado North (ftUS)	6430	NAVD88 height (ftUS)
LD37591594.las	NAD83(2011) / Colorado North (ftUS)	6430	NAVD88 height (ftUS)
LD37591597.las	NAD83(2011) / Colorado North (ftUS)	6430	NAVD88 height (ftUS)
LD37591600.las	NAD83(2011) / Colorado North (ftUS)	6430	NAVD88 height (ftUS)
LD37591603.las	NAD83(2011) / Colorado North (ftUS)	6430	NAVD88 height (ftUS)
LD37591606.las	NAD83(2011) / Colorado North (ftUS)	6430	NAVD88 height (ftUS)
LD37591609.las	NAD83(2011) / Colorado North (ftUS)	6430	NAVD88 height (ftUS)
LD37591612.las	NAD83(2011) / Colorado North (ftUS)	6430	NAVD88 height (ftUS)
LD37591615.las	NAD83(2011) / Colorado North (ftUS)	6430	NAVD88 height (ftUS)
LD37591618.las	NAD83(2011) / Colorado North (ftUS)	6430	NAVD88 height (ftUS)
LD37621339.las	NAD83(2011) / Colorado North (ftUS)	6430	NAVD88 height (ftUS)
LD37621342.las	NAD83(2011) / Colorado North (ftUS)	6430	NAVD88 height (ftUS)
LD37621345.las	NAD83(2011) / Colorado North (ftUS)	6430	NAVD88 height (ftUS)
LD37621348.las	NAD83(2011) / Colorado North (ftUS)	6430	NAVD88 height (ftUS)
LD37621351.las	NAD83(2011) / Colorado North (ftUS)	6430	NAVD88 height (ftUS)
LD37621354.las	NAD83(2011) / Colorado North (ftUS)	6430	NAVD88 height (ftUS)
LD37621357.las	NAD83(2011) / Colorado North (ftUS)	6430	NAVD88 height (ftUS)
LD37621360.las	NAD83(2011) / Colorado North (ftUS)	6430	NAVD88 height (ftUS)
LD37621363.las	NAD83(2011) / Colorado North (ftUS)	6430	NAVD88 height (ftUS)
LD37621366.las	NAD83(2011) / Colorado North (ftUS)	6430	NAVD88 height (ftUS)
LD37621369.las	NAD83(2011) / Colorado North (ftUS)	6430	NAVD88 height (ftUS)
LD37621372.las	NAD83(2011) / Colorado North (ftUS)	6430	NAVD88 height (ftUS)
LD37621375.las	NAD83(2011) / Colorado North (ftUS)	6430	NAVD88 height (ftUS)
LD37621378.las	NAD83(2011) / Colorado North (ftUS)	6430	NAVD88 height (ftUS)
LD37621381.las	NAD83(2011) / Colorado North (ftUS)	6430	NAVD88 height (ftUS)
LD37621384.las	NAD83(2011) / Colorado North (ftUS)	6430	NAVD88 height (ftUS)
LD37621387.las	NAD83(2011) / Colorado North (ftUS)	6430	NAVD88 height (ftUS)
LD37621390.las	NAD83(2011) / Colorado North (ftUS)	6430	NAVD88 height (ftUS)
LD37621393.las	NAD83(2011) / Colorado North (ftUS)	6430	NAVD88 height (ftUS)
LD37621396.las	NAD83(2011) / Colorado North (ftUS)	6430	NAVD88 height (ftUS)

DPH-5 Report on Coordinate Reference System

- continued

File	Horizontal CRS	EPSG Code	Vertical CRS
LD37621399.las	NAD83(2011) / Colorado North (ftUS)	6430	NAVD88 height (ftUS)
LD37621402.las	NAD83(2011) / Colorado North (ftUS)	6430	NAVD88 height (ftUS)
LD37621405.las	NAD83(2011) / Colorado North (ftUS)	6430	NAVD88 height (ftUS)
LD37621408.las	NAD83(2011) / Colorado North (ftUS)	6430	NAVD88 height (ftUS)
LD37621411.las	NAD83(2011) / Colorado North (ftUS)	6430	NAVD88 height (ftUS)
LD37621414.las	NAD83(2011) / Colorado North (ftUS)	6430	NAVD88 height (ftUS)
LD37621417.las	NAD83(2011) / Colorado North (ftUS)	6430	NAVD88 height (ftUS)
LD37621420.las	NAD83(2011) / Colorado North (ftUS)	6430	NAVD88 height (ftUS)
LD37621423.las	NAD83(2011) / Colorado North (ftUS)	6430	NAVD88 height (ftUS)
LD37621426.las	NAD83(2011) / Colorado North (ftUS)	6430	NAVD88 height (ftUS)
LD37621429.las	NAD83(2011) / Colorado North (ftUS)	6430	NAVD88 height (ftUS)
LD37621432.las	NAD83(2011) / Colorado North (ftUS)	6430	NAVD88 height (ftUS)
LD37621435.las	NAD83(2011) / Colorado North (ftUS)	6430	NAVD88 height (ftUS)
LD37621438.las	NAD83(2011) / Colorado North (ftUS)	6430	NAVD88 height (ftUS)
LD37621441.las	NAD83(2011) / Colorado North (ftUS)	6430	NAVD88 height (ftUS)
LD37621444.las	NAD83(2011) / Colorado North (ftUS)	6430	NAVD88 height (ftUS)
LD37621447.las	NAD83(2011) / Colorado North (ftUS)	6430	NAVD88 height (ftUS)
LD37621450.las	NAD83(2011) / Colorado North (ftUS)	6430	NAVD88 height (ftUS)
LD37621453.las	NAD83(2011) / Colorado North (ftUS)	6430	NAVD88 height (ftUS)
LD37621456.las	NAD83(2011) / Colorado North (ftUS)	6430	NAVD88 height (ftUS)
LD37621459.las	NAD83(2011) / Colorado North (ftUS)	6430	NAVD88 height (ftUS)
LD37621462.las	NAD83(2011) / Colorado North (ftUS)	6430	NAVD88 height (ftUS)
LD37621465.las	NAD83(2011) / Colorado North (ftUS)	6430	NAVD88 height (ftUS)
LD37621468.las	NAD83(2011) / Colorado North (ftUS)	6430	NAVD88 height (ftUS)
LD37621471.las	NAD83(2011) / Colorado North (ftUS)	6430	NAVD88 height (ftUS)
LD37621474.las	NAD83(2011) / Colorado North (ftUS)	6430	NAVD88 height (ftUS)
LD37621477.las	NAD83(2011) / Colorado North (ftUS)	6430	NAVD88 height (ftUS)
LD37621480.las	NAD83(2011) / Colorado North (ftUS)	6430	NAVD88 height (ftUS)
LD37621483.las	NAD83(2011) / Colorado North (ftUS)	6430	NAVD88 height (ftUS)
LD37621486.las	NAD83(2011) / Colorado North (ftUS)	6430	NAVD88 height (ftUS)
LD37621489.las	NAD83(2011) / Colorado North (ftUS)	6430	NAVD88 height (ftUS)
LD37621492.las	NAD83(2011) / Colorado North (ftUS)	6430	NAVD88 height (ftUS)

DPH-5 Report on Coordinate Reference System - continued

File	Horizontal CRS	EPSG Code	Vertical CRS
LD37621495.las	NAD83(2011) / Colorado North (ftUS)	6430	NAVD88 height (ftUS)
LD37621498.las	NAD83(2011) / Colorado North (ftUS)	6430	NAVD88 height (ftUS)
LD37621501.las	NAD83(2011) / Colorado North (ftUS)	6430	NAVD88 height (ftUS)
LD37621504.las	NAD83(2011) / Colorado North (ftUS)	6430	NAVD88 height (ftUS)
LD37621507.las	NAD83(2011) / Colorado North (ftUS)	6430	NAVD88 height (ftUS)
LD37621510.las	NAD83(2011) / Colorado North (ftUS)	6430	NAVD88 height (ftUS)
LD37621513.las	NAD83(2011) / Colorado North (ftUS)	6430	NAVD88 height (ftUS)
LD37621516.las	NAD83(2011) / Colorado North (ftUS)	6430	NAVD88 height (ftUS)
LD37621519.las	NAD83(2011) / Colorado North (ftUS)	6430	NAVD88 height (ftUS)
LD37621522.las	NAD83(2011) / Colorado North (ftUS)	6430	NAVD88 height (ftUS)
LD37621525.las	NAD83(2011) / Colorado North (ftUS)	6430	NAVD88 height (ftUS)
LD37621528.las	NAD83(2011) / Colorado North (ftUS)	6430	NAVD88 height (ftUS)
LD37621531.las	NAD83(2011) / Colorado North (ftUS)	6430	NAVD88 height (ftUS)
LD37621534.las	NAD83(2011) / Colorado North (ftUS)	6430	NAVD88 height (ftUS)
LD37621537.las	NAD83(2011) / Colorado North (ftUS)	6430	NAVD88 height (ftUS)
LD37621540.las	NAD83(2011) / Colorado North (ftUS)	6430	NAVD88 height (ftUS)
LD37621543.las	NAD83(2011) / Colorado North (ftUS)	6430	NAVD88 height (ftUS)
LD37621546.las	NAD83(2011) / Colorado North (ftUS)	6430	NAVD88 height (ftUS)
LD37621549.las	NAD83(2011) / Colorado North (ftUS)	6430	NAVD88 height (ftUS)
LD37621552.las	NAD83(2011) / Colorado North (ftUS)	6430	NAVD88 height (ftUS)
LD37621555.las	NAD83(2011) / Colorado North (ftUS)	6430	NAVD88 height (ftUS)
LD37621558.las	NAD83(2011) / Colorado North (ftUS)	6430	NAVD88 height (ftUS)
LD37621561.las	NAD83(2011) / Colorado North (ftUS)	6430	NAVD88 height (ftUS)
LD37621564.las	NAD83(2011) / Colorado North (ftUS)	6430	NAVD88 height (ftUS)
LD37621567.las	NAD83(2011) / Colorado North (ftUS)	6430	NAVD88 height (ftUS)
LD37621570.las	NAD83(2011) / Colorado North (ftUS)	6430	NAVD88 height (ftUS)
LD37621573.las	NAD83(2011) / Colorado North (ftUS)	6430	NAVD88 height (ftUS)
LD37621576.las	NAD83(2011) / Colorado North (ftUS)	6430	NAVD88 height (ftUS)
LD37621579.las	NAD83(2011) / Colorado North (ftUS)	6430	NAVD88 height (ftUS)
LD37621582.las	NAD83(2011) / Colorado North (ftUS)	6430	NAVD88 height (ftUS)
LD37621585.las	NAD83(2011) / Colorado North (ftUS)	6430	NAVD88 height (ftUS)
LD37621588.las	NAD83(2011) / Colorado North (ftUS)	6430	NAVD88 height (ftUS)

DPH-5 Report on Coordinate Reference System - continued

File	Horizontal CRS	EPSG Code	Vertical CRS
LD37621591.las	NAD83(2011) / Colorado North (ftUS)	6430	NAVD88 height (ftUS)
LD37621594.las	NAD83(2011) / Colorado North (ftUS)	6430	NAVD88 height (ftUS)
LD37621597.las	NAD83(2011) / Colorado North (ftUS)	6430	NAVD88 height (ftUS)
LD37621600.las	NAD83(2011) / Colorado North (ftUS)	6430	NAVD88 height (ftUS)
LD37621603.las	NAD83(2011) / Colorado North (ftUS)	6430	NAVD88 height (ftUS)
LD37621606.las	NAD83(2011) / Colorado North (ftUS)	6430	NAVD88 height (ftUS)
LD37621609.las	NAD83(2011) / Colorado North (ftUS)	6430	NAVD88 height (ftUS)
LD37621612.las	NAD83(2011) / Colorado North (ftUS)	6430	NAVD88 height (ftUS)
LD37621615.las	NAD83(2011) / Colorado North (ftUS)	6430	NAVD88 height (ftUS)
LD37621618.las	NAD83(2011) / Colorado North (ftUS)	6430	NAVD88 height (ftUS)
LD37651339.las	NAD83(2011) / Colorado North (ftUS)	6430	NAVD88 height (ftUS)
LD37651342.las	NAD83(2011) / Colorado North (ftUS)	6430	NAVD88 height (ftUS)
LD37651345.las	NAD83(2011) / Colorado North (ftUS)	6430	NAVD88 height (ftUS)
LD37651348.las	NAD83(2011) / Colorado North (ftUS)	6430	NAVD88 height (ftUS)
LD37651351.las	NAD83(2011) / Colorado North (ftUS)	6430	NAVD88 height (ftUS)
LD37651354.las	NAD83(2011) / Colorado North (ftUS)	6430	NAVD88 height (ftUS)
LD37651357.las	NAD83(2011) / Colorado North (ftUS)	6430	NAVD88 height (ftUS)
LD37651360.las	NAD83(2011) / Colorado North (ftUS)	6430	NAVD88 height (ftUS)
LD37651363.las	NAD83(2011) / Colorado North (ftUS)	6430	NAVD88 height (ftUS)
LD37651366.las	NAD83(2011) / Colorado North (ftUS)	6430	NAVD88 height (ftUS)
LD37651369.las	NAD83(2011) / Colorado North (ftUS)	6430	NAVD88 height (ftUS)
LD37651372.las	NAD83(2011) / Colorado North (ftUS)	6430	NAVD88 height (ftUS)
LD37651375.las	NAD83(2011) / Colorado North (ftUS)	6430	NAVD88 height (ftUS)
LD37651378.las	NAD83(2011) / Colorado North (ftUS)	6430	NAVD88 height (ftUS)
LD37651381.las	NAD83(2011) / Colorado North (ftUS)	6430	NAVD88 height (ftUS)
LD37651384.las	NAD83(2011) / Colorado North (ftUS)	6430	NAVD88 height (ftUS)
LD37651387.las	NAD83(2011) / Colorado North (ftUS)	6430	NAVD88 height (ftUS)
LD37651390.las	NAD83(2011) / Colorado North (ftUS)	6430	NAVD88 height (ftUS)
LD37651393.las	NAD83(2011) / Colorado North (ftUS)	6430	NAVD88 height (ftUS)
LD37651396.las	NAD83(2011) / Colorado North (ftUS)	6430	NAVD88 height (ftUS)
LD37651399.las	NAD83(2011) / Colorado North (ftUS)	6430	NAVD88 height (ftUS)
LD37651402.las	NAD83(2011) / Colorado North (ftUS)	6430	NAVD88 height (ftUS)

DPH-5 Report on Coordinate Reference System

- continued

File	Horizontal CRS	EPSG Code	Vertical CRS
LD37651405.las	NAD83(2011) / Colorado North (ftUS)	6430	NAVD88 height (ftUS)
LD37651408.las	NAD83(2011) / Colorado North (ftUS)	6430	NAVD88 height (ftUS)
LD37651411.las	NAD83(2011) / Colorado North (ftUS)	6430	NAVD88 height (ftUS)
LD37651414.las	NAD83(2011) / Colorado North (ftUS)	6430	NAVD88 height (ftUS)
LD37651417.las	NAD83(2011) / Colorado North (ftUS)	6430	NAVD88 height (ftUS)
LD37651420.las	NAD83(2011) / Colorado North (ftUS)	6430	NAVD88 height (ftUS)
LD37651423.las	NAD83(2011) / Colorado North (ftUS)	6430	NAVD88 height (ftUS)
LD37651426.las	NAD83(2011) / Colorado North (ftUS)	6430	NAVD88 height (ftUS)
LD37651429.las	NAD83(2011) / Colorado North (ftUS)	6430	NAVD88 height (ftUS)
LD37651432.las	NAD83(2011) / Colorado North (ftUS)	6430	NAVD88 height (ftUS)
LD37651435.las	NAD83(2011) / Colorado North (ftUS)	6430	NAVD88 height (ftUS)
LD37651438.las	NAD83(2011) / Colorado North (ftUS)	6430	NAVD88 height (ftUS)
LD37651441.las	NAD83(2011) / Colorado North (ftUS)	6430	NAVD88 height (ftUS)
LD37651444.las	NAD83(2011) / Colorado North (ftUS)	6430	NAVD88 height (ftUS)
LD37651447.las	NAD83(2011) / Colorado North (ftUS)	6430	NAVD88 height (ftUS)
LD37651450.las	NAD83(2011) / Colorado North (ftUS)	6430	NAVD88 height (ftUS)
LD37651453.las	NAD83(2011) / Colorado North (ftUS)	6430	NAVD88 height (ftUS)
LD37651456.las	NAD83(2011) / Colorado North (ftUS)	6430	NAVD88 height (ftUS)
LD37651459.las	NAD83(2011) / Colorado North (ftUS)	6430	NAVD88 height (ftUS)
LD37651462.las	NAD83(2011) / Colorado North (ftUS)	6430	NAVD88 height (ftUS)
LD37651465.las	NAD83(2011) / Colorado North (ftUS)	6430	NAVD88 height (ftUS)
LD37651468.las	NAD83(2011) / Colorado North (ftUS)	6430	NAVD88 height (ftUS)
LD37651471.las	NAD83(2011) / Colorado North (ftUS)	6430	NAVD88 height (ftUS)
LD37651474.las	NAD83(2011) / Colorado North (ftUS)	6430	NAVD88 height (ftUS)
LD37651477.las	NAD83(2011) / Colorado North (ftUS)	6430	NAVD88 height (ftUS)
LD37651480.las	NAD83(2011) / Colorado North (ftUS)	6430	NAVD88 height (ftUS)
LD37651483.las	NAD83(2011) / Colorado North (ftUS)	6430	NAVD88 height (ftUS)
LD37651486.las	NAD83(2011) / Colorado North (ftUS)	6430	NAVD88 height (ftUS)
LD37651489.las	NAD83(2011) / Colorado North (ftUS)	6430	NAVD88 height (ftUS)
LD37651492.las	NAD83(2011) / Colorado North (ftUS)	6430	NAVD88 height (ftUS)
LD37651495.las	NAD83(2011) / Colorado North (ftUS)	6430	NAVD88 height (ftUS)
LD37651498.las	NAD83(2011) / Colorado North (ftUS)	6430	NAVD88 height (ftUS)

DPH-5 Report on Coordinate Reference System - continued

File	Horizontal CRS	EPSG Code	Vertical CRS
LD37651501.las	NAD83(2011) / Colorado North (ftUS)	6430	NAVD88 height (ftUS)
LD37651504.las	NAD83(2011) / Colorado North (ftUS)	6430	NAVD88 height (ftUS)
LD37651507.las	NAD83(2011) / Colorado North (ftUS)	6430	NAVD88 height (ftUS)
LD37651510.las	NAD83(2011) / Colorado North (ftUS)	6430	NAVD88 height (ftUS)
LD37651513.las	NAD83(2011) / Colorado North (ftUS)	6430	NAVD88 height (ftUS)
LD37651516.las	NAD83(2011) / Colorado North (ftUS)	6430	NAVD88 height (ftUS)
LD37651519.las	NAD83(2011) / Colorado North (ftUS)	6430	NAVD88 height (ftUS)
LD37651522.las	NAD83(2011) / Colorado North (ftUS)	6430	NAVD88 height (ftUS)
LD37651525.las	NAD83(2011) / Colorado North (ftUS)	6430	NAVD88 height (ftUS)
LD37651528.las	NAD83(2011) / Colorado North (ftUS)	6430	NAVD88 height (ftUS)
LD37651531.las	NAD83(2011) / Colorado North (ftUS)	6430	NAVD88 height (ftUS)
LD37651534.las	NAD83(2011) / Colorado North (ftUS)	6430	NAVD88 height (ftUS)
LD37651537.las	NAD83(2011) / Colorado North (ftUS)	6430	NAVD88 height (ftUS)
LD37651540.las	NAD83(2011) / Colorado North (ftUS)	6430	NAVD88 height (ftUS)
LD37651543.las	NAD83(2011) / Colorado North (ftUS)	6430	NAVD88 height (ftUS)
LD37651546.las	NAD83(2011) / Colorado North (ftUS)	6430	NAVD88 height (ftUS)
LD37651549.las	NAD83(2011) / Colorado North (ftUS)	6430	NAVD88 height (ftUS)
LD37651552.las	NAD83(2011) / Colorado North (ftUS)	6430	NAVD88 height (ftUS)
LD37651555.las	NAD83(2011) / Colorado North (ftUS)	6430	NAVD88 height (ftUS)
LD37651558.las	NAD83(2011) / Colorado North (ftUS)	6430	NAVD88 height (ftUS)
LD37651561.las	NAD83(2011) / Colorado North (ftUS)	6430	NAVD88 height (ftUS)
LD37651564.las	NAD83(2011) / Colorado North (ftUS)	6430	NAVD88 height (ftUS)
LD37651567.las	NAD83(2011) / Colorado North (ftUS)	6430	NAVD88 height (ftUS)
LD37651570.las	NAD83(2011) / Colorado North (ftUS)	6430	NAVD88 height (ftUS)
LD37651573.las	NAD83(2011) / Colorado North (ftUS)	6430	NAVD88 height (ftUS)
LD37651576.las	NAD83(2011) / Colorado North (ftUS)	6430	NAVD88 height (ftUS)
LD37651579.las	NAD83(2011) / Colorado North (ftUS)	6430	NAVD88 height (ftUS)
LD37651582.las	NAD83(2011) / Colorado North (ftUS)	6430	NAVD88 height (ftUS)
LD37651585.las	NAD83(2011) / Colorado North (ftUS)	6430	NAVD88 height (ftUS)
LD37651588.las	NAD83(2011) / Colorado North (ftUS)	6430	NAVD88 height (ftUS)
LD37651591.las	NAD83(2011) / Colorado North (ftUS)	6430	NAVD88 height (ftUS)
LD37651594.las	NAD83(2011) / Colorado North (ftUS)	6430	NAVD88 height (ftUS)

DPH-5 Report on Coordinate Reference System

- continued

File	Horizontal CRS	EPSG Code	Vertical CRS
LD37651597.las	NAD83(2011) / Colorado North (ftUS)	6430	NAVD88 height (ftUS)
LD37651600.las	NAD83(2011) / Colorado North (ftUS)	6430	NAVD88 height (ftUS)
LD37651603.las	NAD83(2011) / Colorado North (ftUS)	6430	NAVD88 height (ftUS)
LD37651606.las	NAD83(2011) / Colorado North (ftUS)	6430	NAVD88 height (ftUS)
LD37651609.las	NAD83(2011) / Colorado North (ftUS)	6430	NAVD88 height (ftUS)
LD37651612.las	NAD83(2011) / Colorado North (ftUS)	6430	NAVD88 height (ftUS)
LD37651615.las	NAD83(2011) / Colorado North (ftUS)	6430	NAVD88 height (ftUS)
LD37651618.las	NAD83(2011) / Colorado North (ftUS)	6430	NAVD88 height (ftUS)
LD37681339.las	NAD83(2011) / Colorado North (ftUS)	6430	NAVD88 height (ftUS)
LD37681342.las	NAD83(2011) / Colorado North (ftUS)	6430	NAVD88 height (ftUS)
LD37681345.las	NAD83(2011) / Colorado North (ftUS)	6430	NAVD88 height (ftUS)
LD37681348.las	NAD83(2011) / Colorado North (ftUS)	6430	NAVD88 height (ftUS)
LD37681351.las	NAD83(2011) / Colorado North (ftUS)	6430	NAVD88 height (ftUS)
LD37681354.las	NAD83(2011) / Colorado North (ftUS)	6430	NAVD88 height (ftUS)
LD37681357.las	NAD83(2011) / Colorado North (ftUS)	6430	NAVD88 height (ftUS)
LD37681360.las	NAD83(2011) / Colorado North (ftUS)	6430	NAVD88 height (ftUS)
LD37681363.las	NAD83(2011) / Colorado North (ftUS)	6430	NAVD88 height (ftUS)
LD37681366.las	NAD83(2011) / Colorado North (ftUS)	6430	NAVD88 height (ftUS)
LD37681369.las	NAD83(2011) / Colorado North (ftUS)	6430	NAVD88 height (ftUS)
LD37681372.las	NAD83(2011) / Colorado North (ftUS)	6430	NAVD88 height (ftUS)
LD37681375.las	NAD83(2011) / Colorado North (ftUS)	6430	NAVD88 height (ftUS)
LD37681378.las	NAD83(2011) / Colorado North (ftUS)	6430	NAVD88 height (ftUS)
LD37681381.las	NAD83(2011) / Colorado North (ftUS)	6430	NAVD88 height (ftUS)
LD37681384.las	NAD83(2011) / Colorado North (ftUS)	6430	NAVD88 height (ftUS)
LD37681387.las	NAD83(2011) / Colorado North (ftUS)	6430	NAVD88 height (ftUS)
LD37681390.las	NAD83(2011) / Colorado North (ftUS)	6430	NAVD88 height (ftUS)
LD37681393.las	NAD83(2011) / Colorado North (ftUS)	6430	NAVD88 height (ftUS)
LD37681396.las	NAD83(2011) / Colorado North (ftUS)	6430	NAVD88 height (ftUS)
LD37681399.las	NAD83(2011) / Colorado North (ftUS)	6430	NAVD88 height (ftUS)
LD37681402.las	NAD83(2011) / Colorado North (ftUS)	6430	NAVD88 height (ftUS)
LD37681405.las	NAD83(2011) / Colorado North (ftUS)	6430	NAVD88 height (ftUS)
LD37681408.las	NAD83(2011) / Colorado North (ftUS)	6430	NAVD88 height (ftUS)

DPH-5 Report on Coordinate Reference System

- continued

File	Horizontal CRS	EPSG Code	Vertical CRS
LD37681411.las	NAD83(2011) / Colorado North (ftUS)	6430	NAVD88 height (ftUS)
LD37681414.las	NAD83(2011) / Colorado North (ftUS)	6430	NAVD88 height (ftUS)
LD37681417.las	NAD83(2011) / Colorado North (ftUS)	6430	NAVD88 height (ftUS)
LD37681420.las	NAD83(2011) / Colorado North (ftUS)	6430	NAVD88 height (ftUS)
LD37681423.las	NAD83(2011) / Colorado North (ftUS)	6430	NAVD88 height (ftUS)
LD37681426.las	NAD83(2011) / Colorado North (ftUS)	6430	NAVD88 height (ftUS)
LD37681429.las	NAD83(2011) / Colorado North (ftUS)	6430	NAVD88 height (ftUS)
LD37681432.las	NAD83(2011) / Colorado North (ftUS)	6430	NAVD88 height (ftUS)
LD37681435.las	NAD83(2011) / Colorado North (ftUS)	6430	NAVD88 height (ftUS)
LD37681438.las	NAD83(2011) / Colorado North (ftUS)	6430	NAVD88 height (ftUS)
LD37681441.las	NAD83(2011) / Colorado North (ftUS)	6430	NAVD88 height (ftUS)
LD37681444.las	NAD83(2011) / Colorado North (ftUS)	6430	NAVD88 height (ftUS)
LD37681447.las	NAD83(2011) / Colorado North (ftUS)	6430	NAVD88 height (ftUS)
LD37681450.las	NAD83(2011) / Colorado North (ftUS)	6430	NAVD88 height (ftUS)
LD37681453.las	NAD83(2011) / Colorado North (ftUS)	6430	NAVD88 height (ftUS)
LD37681456.las	NAD83(2011) / Colorado North (ftUS)	6430	NAVD88 height (ftUS)
LD37681459.las	NAD83(2011) / Colorado North (ftUS)	6430	NAVD88 height (ftUS)
LD37681462.las	NAD83(2011) / Colorado North (ftUS)	6430	NAVD88 height (ftUS)
LD37681465.las	NAD83(2011) / Colorado North (ftUS)	6430	NAVD88 height (ftUS)
LD37681468.las	NAD83(2011) / Colorado North (ftUS)	6430	NAVD88 height (ftUS)
LD37681471.las	NAD83(2011) / Colorado North (ftUS)	6430	NAVD88 height (ftUS)
LD37681474.las	NAD83(2011) / Colorado North (ftUS)	6430	NAVD88 height (ftUS)
LD37681477.las	NAD83(2011) / Colorado North (ftUS)	6430	NAVD88 height (ftUS)
LD37681480.las	NAD83(2011) / Colorado North (ftUS)	6430	NAVD88 height (ftUS)
LD37681483.las	NAD83(2011) / Colorado North (ftUS)	6430	NAVD88 height (ftUS)
LD37681486.las	NAD83(2011) / Colorado North (ftUS)	6430	NAVD88 height (ftUS)
LD37681489.las	NAD83(2011) / Colorado North (ftUS)	6430	NAVD88 height (ftUS)
LD37681492.las	NAD83(2011) / Colorado North (ftUS)	6430	NAVD88 height (ftUS)
LD37681495.las	NAD83(2011) / Colorado North (ftUS)	6430	NAVD88 height (ftUS)
LD37681498.las	NAD83(2011) / Colorado North (ftUS)	6430	NAVD88 height (ftUS)
LD37681501.las	NAD83(2011) / Colorado North (ftUS)	6430	NAVD88 height (ftUS)
LD37681504.las	NAD83(2011) / Colorado North (ftUS)	6430	NAVD88 height (ftUS)

DPH-5 Report on Coordinate Reference System

- continued

File	Horizontal CRS	EPSG Code	Vertical CRS
LD37681507.las	NAD83(2011) / Colorado North (ftUS)	6430	NAVD88 height (ftUS)
LD37681510.las	NAD83(2011) / Colorado North (ftUS)	6430	NAVD88 height (ftUS)
LD37681513.las	NAD83(2011) / Colorado North (ftUS)	6430	NAVD88 height (ftUS)
LD37681516.las	NAD83(2011) / Colorado North (ftUS)	6430	NAVD88 height (ftUS)
LD37681519.las	NAD83(2011) / Colorado North (ftUS)	6430	NAVD88 height (ftUS)
LD37681522.las	NAD83(2011) / Colorado North (ftUS)	6430	NAVD88 height (ftUS)
LD37681525.las	NAD83(2011) / Colorado North (ftUS)	6430	NAVD88 height (ftUS)
LD37681528.las	NAD83(2011) / Colorado North (ftUS)	6430	NAVD88 height (ftUS)
LD37681531.las	NAD83(2011) / Colorado North (ftUS)	6430	NAVD88 height (ftUS)
LD37681534.las	NAD83(2011) / Colorado North (ftUS)	6430	NAVD88 height (ftUS)
LD37681537.las	NAD83(2011) / Colorado North (ftUS)	6430	NAVD88 height (ftUS)
LD37681540.las	NAD83(2011) / Colorado North (ftUS)	6430	NAVD88 height (ftUS)
LD37681543.las	NAD83(2011) / Colorado North (ftUS)	6430	NAVD88 height (ftUS)
LD37681546.las	NAD83(2011) / Colorado North (ftUS)	6430	NAVD88 height (ftUS)
LD37681549.las	NAD83(2011) / Colorado North (ftUS)	6430	NAVD88 height (ftUS)
LD37681552.las	NAD83(2011) / Colorado North (ftUS)	6430	NAVD88 height (ftUS)
LD37681555.las	NAD83(2011) / Colorado North (ftUS)	6430	NAVD88 height (ftUS)
LD37681558.las	NAD83(2011) / Colorado North (ftUS)	6430	NAVD88 height (ftUS)
LD37681561.las	NAD83(2011) / Colorado North (ftUS)	6430	NAVD88 height (ftUS)
LD37681564.las	NAD83(2011) / Colorado North (ftUS)	6430	NAVD88 height (ftUS)
LD37681567.las	NAD83(2011) / Colorado North (ftUS)	6430	NAVD88 height (ftUS)
LD37681570.las	NAD83(2011) / Colorado North (ftUS)	6430	NAVD88 height (ftUS)
LD37681573.las	NAD83(2011) / Colorado North (ftUS)	6430	NAVD88 height (ftUS)
LD37681576.las	NAD83(2011) / Colorado North (ftUS)	6430	NAVD88 height (ftUS)
LD37681579.las	NAD83(2011) / Colorado North (ftUS)	6430	NAVD88 height (ftUS)
LD37681582.las	NAD83(2011) / Colorado North (ftUS)	6430	NAVD88 height (ftUS)
LD37681585.las	NAD83(2011) / Colorado North (ftUS)	6430	NAVD88 height (ftUS)
LD37681588.las	NAD83(2011) / Colorado North (ftUS)	6430	NAVD88 height (ftUS)
LD37681591.las	NAD83(2011) / Colorado North (ftUS)	6430	NAVD88 height (ftUS)
LD37681594.las	NAD83(2011) / Colorado North (ftUS)	6430	NAVD88 height (ftUS)
LD37681597.las	NAD83(2011) / Colorado North (ftUS)	6430	NAVD88 height (ftUS)
LD37681600.las	NAD83(2011) / Colorado North (ftUS)	6430	NAVD88 height (ftUS)

DPH-5 Report on Coordinate Reference System - continued

File	Horizontal CRS	EPSG Code	Vertical CRS
LD37681603.las	NAD83(2011) / Colorado North (ftUS)	6430	NAVD88 height (ftUS)
LD37681606.las	NAD83(2011) / Colorado North (ftUS)	6430	NAVD88 height (ftUS)
LD37681609.las	NAD83(2011) / Colorado North (ftUS)	6430	NAVD88 height (ftUS)
LD37681612.las	NAD83(2011) / Colorado North (ftUS)	6430	NAVD88 height (ftUS)
LD37681615.las	NAD83(2011) / Colorado North (ftUS)	6430	NAVD88 height (ftUS)
LD37681618.las	NAD83(2011) / Colorado North (ftUS)	6430	NAVD88 height (ftUS)
LD37711339.las	NAD83(2011) / Colorado North (ftUS)	6430	NAVD88 height (ftUS)
LD37711342.las	NAD83(2011) / Colorado North (ftUS)	6430	NAVD88 height (ftUS)
LD37711345.las	NAD83(2011) / Colorado North (ftUS)	6430	NAVD88 height (ftUS)
LD37711348.las	NAD83(2011) / Colorado North (ftUS)	6430	NAVD88 height (ftUS)
LD37711351.las	NAD83(2011) / Colorado North (ftUS)	6430	NAVD88 height (ftUS)
LD37711354.las	NAD83(2011) / Colorado North (ftUS)	6430	NAVD88 height (ftUS)
LD37711357.las	NAD83(2011) / Colorado North (ftUS)	6430	NAVD88 height (ftUS)
LD37711360.las	NAD83(2011) / Colorado North (ftUS)	6430	NAVD88 height (ftUS)
LD37711363.las	NAD83(2011) / Colorado North (ftUS)	6430	NAVD88 height (ftUS)
LD37711366.las	NAD83(2011) / Colorado North (ftUS)	6430	NAVD88 height (ftUS)
LD37711369.las	NAD83(2011) / Colorado North (ftUS)	6430	NAVD88 height (ftUS)
LD37711372.las	NAD83(2011) / Colorado North (ftUS)	6430	NAVD88 height (ftUS)
LD37711375.las	NAD83(2011) / Colorado North (ftUS)	6430	NAVD88 height (ftUS)
LD37711378.las	NAD83(2011) / Colorado North (ftUS)	6430	NAVD88 height (ftUS)
LD37711381.las	NAD83(2011) / Colorado North (ftUS)	6430	NAVD88 height (ftUS)
LD37711384.las	NAD83(2011) / Colorado North (ftUS)	6430	NAVD88 height (ftUS)
LD37711387.las	NAD83(2011) / Colorado North (ftUS)	6430	NAVD88 height (ftUS)
LD37711390.las	NAD83(2011) / Colorado North (ftUS)	6430	NAVD88 height (ftUS)
LD37711393.las	NAD83(2011) / Colorado North (ftUS)	6430	NAVD88 height (ftUS)
LD37711396.las	NAD83(2011) / Colorado North (ftUS)	6430	NAVD88 height (ftUS)
LD37711399.las	NAD83(2011) / Colorado North (ftUS)	6430	NAVD88 height (ftUS)
LD37711402.las	NAD83(2011) / Colorado North (ftUS)	6430	NAVD88 height (ftUS)
LD37711405.las	NAD83(2011) / Colorado North (ftUS)	6430	NAVD88 height (ftUS)
LD37711408.las	NAD83(2011) / Colorado North (ftUS)	6430	NAVD88 height (ftUS)
LD37711411.las	NAD83(2011) / Colorado North (ftUS)	6430	NAVD88 height (ftUS)
LD37711414.las	NAD83(2011) / Colorado North (ftUS)	6430	NAVD88 height (ftUS)

DPH-5 Report on Coordinate Reference System

- continued

File	Horizontal CRS	EPSG Code	Vertical CRS
LD37711417.las	NAD83(2011) / Colorado North (ftUS)	6430	NAVD88 height (ftUS)
LD37711420.las	NAD83(2011) / Colorado North (ftUS)	6430	NAVD88 height (ftUS)
LD37711423.las	NAD83(2011) / Colorado North (ftUS)	6430	NAVD88 height (ftUS)
LD37711426.las	NAD83(2011) / Colorado North (ftUS)	6430	NAVD88 height (ftUS)
LD37711429.las	NAD83(2011) / Colorado North (ftUS)	6430	NAVD88 height (ftUS)
LD37711432.las	NAD83(2011) / Colorado North (ftUS)	6430	NAVD88 height (ftUS)
LD37711435.las	NAD83(2011) / Colorado North (ftUS)	6430	NAVD88 height (ftUS)
LD37711438.las	NAD83(2011) / Colorado North (ftUS)	6430	NAVD88 height (ftUS)
LD37711441.las	NAD83(2011) / Colorado North (ftUS)	6430	NAVD88 height (ftUS)
LD37711444.las	NAD83(2011) / Colorado North (ftUS)	6430	NAVD88 height (ftUS)
LD37711447.las	NAD83(2011) / Colorado North (ftUS)	6430	NAVD88 height (ftUS)
LD37711450.las	NAD83(2011) / Colorado North (ftUS)	6430	NAVD88 height (ftUS)
LD37711453.las	NAD83(2011) / Colorado North (ftUS)	6430	NAVD88 height (ftUS)
LD37711456.las	NAD83(2011) / Colorado North (ftUS)	6430	NAVD88 height (ftUS)
LD37711459.las	NAD83(2011) / Colorado North (ftUS)	6430	NAVD88 height (ftUS)
LD37711462.las	NAD83(2011) / Colorado North (ftUS)	6430	NAVD88 height (ftUS)
LD37711465.las	NAD83(2011) / Colorado North (ftUS)	6430	NAVD88 height (ftUS)
LD37711468.las	NAD83(2011) / Colorado North (ftUS)	6430	NAVD88 height (ftUS)
LD37711471.las	NAD83(2011) / Colorado North (ftUS)	6430	NAVD88 height (ftUS)
LD37711474.las	NAD83(2011) / Colorado North (ftUS)	6430	NAVD88 height (ftUS)
LD37711477.las	NAD83(2011) / Colorado North (ftUS)	6430	NAVD88 height (ftUS)
LD37711480.las	NAD83(2011) / Colorado North (ftUS)	6430	NAVD88 height (ftUS)
LD37711483.las	NAD83(2011) / Colorado North (ftUS)	6430	NAVD88 height (ftUS)
LD37711486.las	NAD83(2011) / Colorado North (ftUS)	6430	NAVD88 height (ftUS)
LD37711489.las	NAD83(2011) / Colorado North (ftUS)	6430	NAVD88 height (ftUS)
LD37711492.las	NAD83(2011) / Colorado North (ftUS)	6430	NAVD88 height (ftUS)
LD37711495.las	NAD83(2011) / Colorado North (ftUS)	6430	NAVD88 height (ftUS)
LD37711498.las	NAD83(2011) / Colorado North (ftUS)	6430	NAVD88 height (ftUS)
LD37711501.las	NAD83(2011) / Colorado North (ftUS)	6430	NAVD88 height (ftUS)
LD37711504.las	NAD83(2011) / Colorado North (ftUS)	6430	NAVD88 height (ftUS)
LD37711507.las	NAD83(2011) / Colorado North (ftUS)	6430	NAVD88 height (ftUS)
LD37711510.las	NAD83(2011) / Colorado North (ftUS)	6430	NAVD88 height (ftUS)

DPH-5 Report on Coordinate Reference System

- continued

File	Horizontal CRS	EPSG Code	Vertical CRS
LD37711513.las	NAD83(2011) / Colorado North (ftUS)	6430	NAVD88 height (ftUS)
LD37711516.las	NAD83(2011) / Colorado North (ftUS)	6430	NAVD88 height (ftUS)
LD37711519.las	NAD83(2011) / Colorado North (ftUS)	6430	NAVD88 height (ftUS)
LD37711522.las	NAD83(2011) / Colorado North (ftUS)	6430	NAVD88 height (ftUS)
LD37711525.las	NAD83(2011) / Colorado North (ftUS)	6430	NAVD88 height (ftUS)
LD37711528.las	NAD83(2011) / Colorado North (ftUS)	6430	NAVD88 height (ftUS)
LD37711531.las	NAD83(2011) / Colorado North (ftUS)	6430	NAVD88 height (ftUS)
LD37711534.las	NAD83(2011) / Colorado North (ftUS)	6430	NAVD88 height (ftUS)
LD37711537.las	NAD83(2011) / Colorado North (ftUS)	6430	NAVD88 height (ftUS)
LD37711540.las	NAD83(2011) / Colorado North (ftUS)	6430	NAVD88 height (ftUS)
LD37711543.las	NAD83(2011) / Colorado North (ftUS)	6430	NAVD88 height (ftUS)
LD37711546.las	NAD83(2011) / Colorado North (ftUS)	6430	NAVD88 height (ftUS)
LD37711549.las	NAD83(2011) / Colorado North (ftUS)	6430	NAVD88 height (ftUS)
LD37711552.las	NAD83(2011) / Colorado North (ftUS)	6430	NAVD88 height (ftUS)
LD37711555.las	NAD83(2011) / Colorado North (ftUS)	6430	NAVD88 height (ftUS)
LD37711558.las	NAD83(2011) / Colorado North (ftUS)	6430	NAVD88 height (ftUS)
LD37711561.las	NAD83(2011) / Colorado North (ftUS)	6430	NAVD88 height (ftUS)
LD37711564.las	NAD83(2011) / Colorado North (ftUS)	6430	NAVD88 height (ftUS)
LD37711567.las	NAD83(2011) / Colorado North (ftUS)	6430	NAVD88 height (ftUS)
LD37711570.las	NAD83(2011) / Colorado North (ftUS)	6430	NAVD88 height (ftUS)
LD37711573.las	NAD83(2011) / Colorado North (ftUS)	6430	NAVD88 height (ftUS)
LD37711576.las	NAD83(2011) / Colorado North (ftUS)	6430	NAVD88 height (ftUS)
LD37711579.las	NAD83(2011) / Colorado North (ftUS)	6430	NAVD88 height (ftUS)
LD37711582.las	NAD83(2011) / Colorado North (ftUS)	6430	NAVD88 height (ftUS)
LD37711585.las	NAD83(2011) / Colorado North (ftUS)	6430	NAVD88 height (ftUS)
LD37711588.las	NAD83(2011) / Colorado North (ftUS)	6430	NAVD88 height (ftUS)
LD37711591.las	NAD83(2011) / Colorado North (ftUS)	6430	NAVD88 height (ftUS)
LD37711594.las	NAD83(2011) / Colorado North (ftUS)	6430	NAVD88 height (ftUS)
LD37711597.las	NAD83(2011) / Colorado North (ftUS)	6430	NAVD88 height (ftUS)
LD37711600.las	NAD83(2011) / Colorado North (ftUS)	6430	NAVD88 height (ftUS)
LD37711603.las	NAD83(2011) / Colorado North (ftUS)	6430	NAVD88 height (ftUS)
LD37711606.las	NAD83(2011) / Colorado North (ftUS)	6430	NAVD88 height (ftUS)

DPH-5 Report on Coordinate Reference System - continued

File	Horizontal CRS	EPSG Code	Vertical CRS
LD37711609.las	NAD83(2011) / Colorado North (ftUS)	6430	NAVD88 height (ftUS)
LD37711612.las	NAD83(2011) / Colorado North (ftUS)	6430	NAVD88 height (ftUS)
LD37711615.las	NAD83(2011) / Colorado North (ftUS)	6430	NAVD88 height (ftUS)
LD37711618.las	NAD83(2011) / Colorado North (ftUS)	6430	NAVD88 height (ftUS)
LD37741339.las	NAD83(2011) / Colorado North (ftUS)	6430	NAVD88 height (ftUS)
LD37741342.las	NAD83(2011) / Colorado North (ftUS)	6430	NAVD88 height (ftUS)
LD37741345.las	NAD83(2011) / Colorado North (ftUS)	6430	NAVD88 height (ftUS)
LD37741348.las	NAD83(2011) / Colorado North (ftUS)	6430	NAVD88 height (ftUS)
LD37741351.las	NAD83(2011) / Colorado North (ftUS)	6430	NAVD88 height (ftUS)
LD37741354.las	NAD83(2011) / Colorado North (ftUS)	6430	NAVD88 height (ftUS)
LD37741357.las	NAD83(2011) / Colorado North (ftUS)	6430	NAVD88 height (ftUS)
LD37741360.las	NAD83(2011) / Colorado North (ftUS)	6430	NAVD88 height (ftUS)
LD37741363.las	NAD83(2011) / Colorado North (ftUS)	6430	NAVD88 height (ftUS)
LD37741366.las	NAD83(2011) / Colorado North (ftUS)	6430	NAVD88 height (ftUS)
LD37741369.las	NAD83(2011) / Colorado North (ftUS)	6430	NAVD88 height (ftUS)
LD37741372.las	NAD83(2011) / Colorado North (ftUS)	6430	NAVD88 height (ftUS)
LD37741375.las	NAD83(2011) / Colorado North (ftUS)	6430	NAVD88 height (ftUS)
LD37741378.las	NAD83(2011) / Colorado North (ftUS)	6430	NAVD88 height (ftUS)
LD37741381.las	NAD83(2011) / Colorado North (ftUS)	6430	NAVD88 height (ftUS)
LD37741384.las	NAD83(2011) / Colorado North (ftUS)	6430	NAVD88 height (ftUS)
LD37741387.las	NAD83(2011) / Colorado North (ftUS)	6430	NAVD88 height (ftUS)
LD37741390.las	NAD83(2011) / Colorado North (ftUS)	6430	NAVD88 height (ftUS)
LD37741393.las	NAD83(2011) / Colorado North (ftUS)	6430	NAVD88 height (ftUS)
LD37741396.las	NAD83(2011) / Colorado North (ftUS)	6430	NAVD88 height (ftUS)
LD37741399.las	NAD83(2011) / Colorado North (ftUS)	6430	NAVD88 height (ftUS)
LD37741402.las	NAD83(2011) / Colorado North (ftUS)	6430	NAVD88 height (ftUS)
LD37741405.las	NAD83(2011) / Colorado North (ftUS)	6430	NAVD88 height (ftUS)
LD37741408.las	NAD83(2011) / Colorado North (ftUS)	6430	NAVD88 height (ftUS)
LD37741411.las	NAD83(2011) / Colorado North (ftUS)	6430	NAVD88 height (ftUS)
LD37741414.las	NAD83(2011) / Colorado North (ftUS)	6430	NAVD88 height (ftUS)
LD37741417.las	NAD83(2011) / Colorado North (ftUS)	6430	NAVD88 height (ftUS)
LD37741420.las	NAD83(2011) / Colorado North (ftUS)	6430	NAVD88 height (ftUS)

DPH-5 Report on Coordinate Reference System

- continued

File	Horizontal CRS	EPSG Code	Vertical CRS
LD37741423.las	NAD83(2011) / Colorado North (ftUS)	6430	NAVD88 height (ftUS)
LD37741426.las	NAD83(2011) / Colorado North (ftUS)	6430	NAVD88 height (ftUS)
LD37741429.las	NAD83(2011) / Colorado North (ftUS)	6430	NAVD88 height (ftUS)
LD37741432.las	NAD83(2011) / Colorado North (ftUS)	6430	NAVD88 height (ftUS)
LD37741435.las	NAD83(2011) / Colorado North (ftUS)	6430	NAVD88 height (ftUS)
LD37741438.las	NAD83(2011) / Colorado North (ftUS)	6430	NAVD88 height (ftUS)
LD37741441.las	NAD83(2011) / Colorado North (ftUS)	6430	NAVD88 height (ftUS)
LD37741444.las	NAD83(2011) / Colorado North (ftUS)	6430	NAVD88 height (ftUS)
LD37741447.las	NAD83(2011) / Colorado North (ftUS)	6430	NAVD88 height (ftUS)
LD37741450.las	NAD83(2011) / Colorado North (ftUS)	6430	NAVD88 height (ftUS)
LD37741453.las	NAD83(2011) / Colorado North (ftUS)	6430	NAVD88 height (ftUS)
LD37741456.las	NAD83(2011) / Colorado North (ftUS)	6430	NAVD88 height (ftUS)
LD37741459.las	NAD83(2011) / Colorado North (ftUS)	6430	NAVD88 height (ftUS)
LD37741462.las	NAD83(2011) / Colorado North (ftUS)	6430	NAVD88 height (ftUS)
LD37741465.las	NAD83(2011) / Colorado North (ftUS)	6430	NAVD88 height (ftUS)
LD37741468.las	NAD83(2011) / Colorado North (ftUS)	6430	NAVD88 height (ftUS)
LD37741471.las	NAD83(2011) / Colorado North (ftUS)	6430	NAVD88 height (ftUS)
LD37741474.las	NAD83(2011) / Colorado North (ftUS)	6430	NAVD88 height (ftUS)
LD37741477.las	NAD83(2011) / Colorado North (ftUS)	6430	NAVD88 height (ftUS)
LD37741480.las	NAD83(2011) / Colorado North (ftUS)	6430	NAVD88 height (ftUS)
LD37741483.las	NAD83(2011) / Colorado North (ftUS)	6430	NAVD88 height (ftUS)
LD37741486.las	NAD83(2011) / Colorado North (ftUS)	6430	NAVD88 height (ftUS)
LD37741489.las	NAD83(2011) / Colorado North (ftUS)	6430	NAVD88 height (ftUS)
LD37741492.las	NAD83(2011) / Colorado North (ftUS)	6430	NAVD88 height (ftUS)
LD37741495.las	NAD83(2011) / Colorado North (ftUS)	6430	NAVD88 height (ftUS)
LD37741498.las	NAD83(2011) / Colorado North (ftUS)	6430	NAVD88 height (ftUS)
LD37741501.las	NAD83(2011) / Colorado North (ftUS)	6430	NAVD88 height (ftUS)
LD37741504.las	NAD83(2011) / Colorado North (ftUS)	6430	NAVD88 height (ftUS)
LD37741507.las	NAD83(2011) / Colorado North (ftUS)	6430	NAVD88 height (ftUS)
LD37741510.las	NAD83(2011) / Colorado North (ftUS)	6430	NAVD88 height (ftUS)
LD37741513.las	NAD83(2011) / Colorado North (ftUS)	6430	NAVD88 height (ftUS)
LD37741516.las	NAD83(2011) / Colorado North (ftUS)	6430	NAVD88 height (ftUS)

DPH-5 Report on Coordinate Reference System

- continued

File	Horizontal CRS	EPSG Code	Vertical CRS
LD37741519.las	NAD83(2011) / Colorado North (ftUS)	6430	NAVD88 height (ftUS)
LD37741522.las	NAD83(2011) / Colorado North (ftUS)	6430	NAVD88 height (ftUS)
LD37741525.las	NAD83(2011) / Colorado North (ftUS)	6430	NAVD88 height (ftUS)
LD37741528.las	NAD83(2011) / Colorado North (ftUS)	6430	NAVD88 height (ftUS)
LD37741531.las	NAD83(2011) / Colorado North (ftUS)	6430	NAVD88 height (ftUS)
LD37741534.las	NAD83(2011) / Colorado North (ftUS)	6430	NAVD88 height (ftUS)
LD37741537.las	NAD83(2011) / Colorado North (ftUS)	6430	NAVD88 height (ftUS)
LD37741540.las	NAD83(2011) / Colorado North (ftUS)	6430	NAVD88 height (ftUS)
LD37741543.las	NAD83(2011) / Colorado North (ftUS)	6430	NAVD88 height (ftUS)
LD37741546.las	NAD83(2011) / Colorado North (ftUS)	6430	NAVD88 height (ftUS)
LD37741549.las	NAD83(2011) / Colorado North (ftUS)	6430	NAVD88 height (ftUS)
LD37741552.las	NAD83(2011) / Colorado North (ftUS)	6430	NAVD88 height (ftUS)
LD37741555.las	NAD83(2011) / Colorado North (ftUS)	6430	NAVD88 height (ftUS)
LD37741558.las	NAD83(2011) / Colorado North (ftUS)	6430	NAVD88 height (ftUS)
LD37741561.las	NAD83(2011) / Colorado North (ftUS)	6430	NAVD88 height (ftUS)
LD37741564.las	NAD83(2011) / Colorado North (ftUS)	6430	NAVD88 height (ftUS)
LD37741567.las	NAD83(2011) / Colorado North (ftUS)	6430	NAVD88 height (ftUS)
LD37741570.las	NAD83(2011) / Colorado North (ftUS)	6430	NAVD88 height (ftUS)
LD37741573.las	NAD83(2011) / Colorado North (ftUS)	6430	NAVD88 height (ftUS)
LD37741576.las	NAD83(2011) / Colorado North (ftUS)	6430	NAVD88 height (ftUS)
LD37741579.las	NAD83(2011) / Colorado North (ftUS)	6430	NAVD88 height (ftUS)
LD37741582.las	NAD83(2011) / Colorado North (ftUS)	6430	NAVD88 height (ftUS)
LD37741585.las	NAD83(2011) / Colorado North (ftUS)	6430	NAVD88 height (ftUS)
LD37741588.las	NAD83(2011) / Colorado North (ftUS)	6430	NAVD88 height (ftUS)
LD37741591.las	NAD83(2011) / Colorado North (ftUS)	6430	NAVD88 height (ftUS)
LD37741594.las	NAD83(2011) / Colorado North (ftUS)	6430	NAVD88 height (ftUS)
LD37741597.las	NAD83(2011) / Colorado North (ftUS)	6430	NAVD88 height (ftUS)
LD37741600.las	NAD83(2011) / Colorado North (ftUS)	6430	NAVD88 height (ftUS)
LD37741603.las	NAD83(2011) / Colorado North (ftUS)	6430	NAVD88 height (ftUS)
LD37741606.las	NAD83(2011) / Colorado North (ftUS)	6430	NAVD88 height (ftUS)
LD37741609.las	NAD83(2011) / Colorado North (ftUS)	6430	NAVD88 height (ftUS)
LD37741612.las	NAD83(2011) / Colorado North (ftUS)	6430	NAVD88 height (ftUS)

DPH-5 Report on Coordinate Reference System - continued

File	Horizontal CRS	EPSG Code	Vertical CRS
LD37741615.las	NAD83(2011) / Colorado North (ftUS)	6430	NAVD88 height (ftUS)
LD37741618.las	NAD83(2011) / Colorado North (ftUS)	6430	NAVD88 height (ftUS)
LD37771339.las	NAD83(2011) / Colorado North (ftUS)	6430	NAVD88 height (ftUS)
LD37771342.las	NAD83(2011) / Colorado North (ftUS)	6430	NAVD88 height (ftUS)
LD37771345.las	NAD83(2011) / Colorado North (ftUS)	6430	NAVD88 height (ftUS)
LD37771348.las	NAD83(2011) / Colorado North (ftUS)	6430	NAVD88 height (ftUS)
LD37771351.las	NAD83(2011) / Colorado North (ftUS)	6430	NAVD88 height (ftUS)
LD37771354.las	NAD83(2011) / Colorado North (ftUS)	6430	NAVD88 height (ftUS)
LD37771357.las	NAD83(2011) / Colorado North (ftUS)	6430	NAVD88 height (ftUS)
LD37771360.las	NAD83(2011) / Colorado North (ftUS)	6430	NAVD88 height (ftUS)
LD37771363.las	NAD83(2011) / Colorado North (ftUS)	6430	NAVD88 height (ftUS)
LD37771366.las	NAD83(2011) / Colorado North (ftUS)	6430	NAVD88 height (ftUS)
LD37771369.las	NAD83(2011) / Colorado North (ftUS)	6430	NAVD88 height (ftUS)
LD37771372.las	NAD83(2011) / Colorado North (ftUS)	6430	NAVD88 height (ftUS)
LD37771375.las	NAD83(2011) / Colorado North (ftUS)	6430	NAVD88 height (ftUS)
LD37771378.las	NAD83(2011) / Colorado North (ftUS)	6430	NAVD88 height (ftUS)
LD37771381.las	NAD83(2011) / Colorado North (ftUS)	6430	NAVD88 height (ftUS)
LD37771384.las	NAD83(2011) / Colorado North (ftUS)	6430	NAVD88 height (ftUS)
LD37771387.las	NAD83(2011) / Colorado North (ftUS)	6430	NAVD88 height (ftUS)
LD37771390.las	NAD83(2011) / Colorado North (ftUS)	6430	NAVD88 height (ftUS)
LD37771393.las	NAD83(2011) / Colorado North (ftUS)	6430	NAVD88 height (ftUS)
LD37771396.las	NAD83(2011) / Colorado North (ftUS)	6430	NAVD88 height (ftUS)
LD37771399.las	NAD83(2011) / Colorado North (ftUS)	6430	NAVD88 height (ftUS)
LD37771402.las	NAD83(2011) / Colorado North (ftUS)	6430	NAVD88 height (ftUS)
LD37771405.las	NAD83(2011) / Colorado North (ftUS)	6430	NAVD88 height (ftUS)
LD37771408.las	NAD83(2011) / Colorado North (ftUS)	6430	NAVD88 height (ftUS)
LD37771411.las	NAD83(2011) / Colorado North (ftUS)	6430	NAVD88 height (ftUS)
LD37771414.las	NAD83(2011) / Colorado North (ftUS)	6430	NAVD88 height (ftUS)
LD37771417.las	NAD83(2011) / Colorado North (ftUS)	6430	NAVD88 height (ftUS)
LD37771420.las	NAD83(2011) / Colorado North (ftUS)	6430	NAVD88 height (ftUS)
LD37771423.las	NAD83(2011) / Colorado North (ftUS)	6430	NAVD88 height (ftUS)
LD37771426.las	NAD83(2011) / Colorado North (ftUS)	6430	NAVD88 height (ftUS)

DPH-5 Report on Coordinate Reference System - continued

File	Horizontal CRS	EPSG Code	Vertical CRS
LD37771429.las	NAD83(2011) / Colorado North (ftUS)	6430	NAVD88 height (ftUS)
LD37771432.las	NAD83(2011) / Colorado North (ftUS)	6430	NAVD88 height (ftUS)
LD37771435.las	NAD83(2011) / Colorado North (ftUS)	6430	NAVD88 height (ftUS)
LD37771438.las	NAD83(2011) / Colorado North (ftUS)	6430	NAVD88 height (ftUS)
LD37771441.las	NAD83(2011) / Colorado North (ftUS)	6430	NAVD88 height (ftUS)
LD37771444.las	NAD83(2011) / Colorado North (ftUS)	6430	NAVD88 height (ftUS)
LD37771447.las	NAD83(2011) / Colorado North (ftUS)	6430	NAVD88 height (ftUS)
LD37771450.las	NAD83(2011) / Colorado North (ftUS)	6430	NAVD88 height (ftUS)
LD37771453.las	NAD83(2011) / Colorado North (ftUS)	6430	NAVD88 height (ftUS)
LD37771456.las	NAD83(2011) / Colorado North (ftUS)	6430	NAVD88 height (ftUS)
LD37771459.las	NAD83(2011) / Colorado North (ftUS)	6430	NAVD88 height (ftUS)
LD37771462.las	NAD83(2011) / Colorado North (ftUS)	6430	NAVD88 height (ftUS)
LD37771465.las	NAD83(2011) / Colorado North (ftUS)	6430	NAVD88 height (ftUS)
LD37771468.las	NAD83(2011) / Colorado North (ftUS)	6430	NAVD88 height (ftUS)
LD37771471.las	NAD83(2011) / Colorado North (ftUS)	6430	NAVD88 height (ftUS)
LD37771474.las	NAD83(2011) / Colorado North (ftUS)	6430	NAVD88 height (ftUS)
LD37771477.las	NAD83(2011) / Colorado North (ftUS)	6430	NAVD88 height (ftUS)
LD37771480.las	NAD83(2011) / Colorado North (ftUS)	6430	NAVD88 height (ftUS)
LD37771483.las	NAD83(2011) / Colorado North (ftUS)	6430	NAVD88 height (ftUS)
LD37771486.las	NAD83(2011) / Colorado North (ftUS)	6430	NAVD88 height (ftUS)
LD37771489.las	NAD83(2011) / Colorado North (ftUS)	6430	NAVD88 height (ftUS)
LD37771492.las	NAD83(2011) / Colorado North (ftUS)	6430	NAVD88 height (ftUS)
LD37771495.las	NAD83(2011) / Colorado North (ftUS)	6430	NAVD88 height (ftUS)
LD37771498.las	NAD83(2011) / Colorado North (ftUS)	6430	NAVD88 height (ftUS)
LD37771501.las	NAD83(2011) / Colorado North (ftUS)	6430	NAVD88 height (ftUS)
LD37771504.las	NAD83(2011) / Colorado North (ftUS)	6430	NAVD88 height (ftUS)
LD37771507.las	NAD83(2011) / Colorado North (ftUS)	6430	NAVD88 height (ftUS)
LD37771510.las	NAD83(2011) / Colorado North (ftUS)	6430	NAVD88 height (ftUS)
LD37771513.las	NAD83(2011) / Colorado North (ftUS)	6430	NAVD88 height (ftUS)
LD37771516.las	NAD83(2011) / Colorado North (ftUS)	6430	NAVD88 height (ftUS)
LD37771519.las	NAD83(2011) / Colorado North (ftUS)	6430	NAVD88 height (ftUS)
LD37771522.las	NAD83(2011) / Colorado North (ftUS)	6430	NAVD88 height (ftUS)

DPH-5 Report on Coordinate Reference System - continued

File	Horizontal CRS	EPSG Code	Vertical CRS
LD37771525.las	NAD83(2011) / Colorado North (ftUS)	6430	NAVD88 height (ftUS)
LD37771528.las	NAD83(2011) / Colorado North (ftUS)	6430	NAVD88 height (ftUS)
LD37771531.las	NAD83(2011) / Colorado North (ftUS)	6430	NAVD88 height (ftUS)
LD37771534.las	NAD83(2011) / Colorado North (ftUS)	6430	NAVD88 height (ftUS)
LD37771537.las	NAD83(2011) / Colorado North (ftUS)	6430	NAVD88 height (ftUS)
LD37771540.las	NAD83(2011) / Colorado North (ftUS)	6430	NAVD88 height (ftUS)
LD37771543.las	NAD83(2011) / Colorado North (ftUS)	6430	NAVD88 height (ftUS)
LD37771546.las	NAD83(2011) / Colorado North (ftUS)	6430	NAVD88 height (ftUS)
LD37771549.las	NAD83(2011) / Colorado North (ftUS)	6430	NAVD88 height (ftUS)
LD37771552.las	NAD83(2011) / Colorado North (ftUS)	6430	NAVD88 height (ftUS)
LD37771555.las	NAD83(2011) / Colorado North (ftUS)	6430	NAVD88 height (ftUS)
LD37771558.las	NAD83(2011) / Colorado North (ftUS)	6430	NAVD88 height (ftUS)
LD37771561.las	NAD83(2011) / Colorado North (ftUS)	6430	NAVD88 height (ftUS)
LD37771564.las	NAD83(2011) / Colorado North (ftUS)	6430	NAVD88 height (ftUS)
LD37771567.las	NAD83(2011) / Colorado North (ftUS)	6430	NAVD88 height (ftUS)
LD37771570.las	NAD83(2011) / Colorado North (ftUS)	6430	NAVD88 height (ftUS)
LD37771573.las	NAD83(2011) / Colorado North (ftUS)	6430	NAVD88 height (ftUS)
LD37771576.las	NAD83(2011) / Colorado North (ftUS)	6430	NAVD88 height (ftUS)
LD37771579.las	NAD83(2011) / Colorado North (ftUS)	6430	NAVD88 height (ftUS)
LD37771582.las	NAD83(2011) / Colorado North (ftUS)	6430	NAVD88 height (ftUS)
LD37771585.las	NAD83(2011) / Colorado North (ftUS)	6430	NAVD88 height (ftUS)
LD37771588.las	NAD83(2011) / Colorado North (ftUS)	6430	NAVD88 height (ftUS)
LD37771591.las	NAD83(2011) / Colorado North (ftUS)	6430	NAVD88 height (ftUS)
LD37771594.las	NAD83(2011) / Colorado North (ftUS)	6430	NAVD88 height (ftUS)
LD37771597.las	NAD83(2011) / Colorado North (ftUS)	6430	NAVD88 height (ftUS)
LD37771600.las	NAD83(2011) / Colorado North (ftUS)	6430	NAVD88 height (ftUS)
LD37771603.las	NAD83(2011) / Colorado North (ftUS)	6430	NAVD88 height (ftUS)
LD37771606.las	NAD83(2011) / Colorado North (ftUS)	6430	NAVD88 height (ftUS)
LD37771609.las	NAD83(2011) / Colorado North (ftUS)	6430	NAVD88 height (ftUS)
LD37771612.las	NAD83(2011) / Colorado North (ftUS)	6430	NAVD88 height (ftUS)
LD37771615.las	NAD83(2011) / Colorado North (ftUS)	6430	NAVD88 height (ftUS)
LD37771618.las	NAD83(2011) / Colorado North (ftUS)	6430	NAVD88 height (ftUS)

DPH-5 Report on Coordinate Reference System - continued

File	Horizontal CRS	EPSG Code	Vertical CRS
LD37801339.las	NAD83(2011) / Colorado North (ftUS)	6430	NAVD88 height (ftUS)
LD37801342.las	NAD83(2011) / Colorado North (ftUS)	6430	NAVD88 height (ftUS)
LD37801345.las	NAD83(2011) / Colorado North (ftUS)	6430	NAVD88 height (ftUS)
LD37801348.las	NAD83(2011) / Colorado North (ftUS)	6430	NAVD88 height (ftUS)
LD37801351.las	NAD83(2011) / Colorado North (ftUS)	6430	NAVD88 height (ftUS)
LD37801354.las	NAD83(2011) / Colorado North (ftUS)	6430	NAVD88 height (ftUS)
LD37801357.las	NAD83(2011) / Colorado North (ftUS)	6430	NAVD88 height (ftUS)
LD37801360.las	NAD83(2011) / Colorado North (ftUS)	6430	NAVD88 height (ftUS)
LD37801363.las	NAD83(2011) / Colorado North (ftUS)	6430	NAVD88 height (ftUS)
LD37801366.las	NAD83(2011) / Colorado North (ftUS)	6430	NAVD88 height (ftUS)
LD37801369.las	NAD83(2011) / Colorado North (ftUS)	6430	NAVD88 height (ftUS)
LD37801372.las	NAD83(2011) / Colorado North (ftUS)	6430	NAVD88 height (ftUS)
LD37801375.las	NAD83(2011) / Colorado North (ftUS)	6430	NAVD88 height (ftUS)
LD37801378.las	NAD83(2011) / Colorado North (ftUS)	6430	NAVD88 height (ftUS)
LD37801381.las	NAD83(2011) / Colorado North (ftUS)	6430	NAVD88 height (ftUS)
LD37801384.las	NAD83(2011) / Colorado North (ftUS)	6430	NAVD88 height (ftUS)
LD37801387.las	NAD83(2011) / Colorado North (ftUS)	6430	NAVD88 height (ftUS)
LD37801390.las	NAD83(2011) / Colorado North (ftUS)	6430	NAVD88 height (ftUS)
LD37801393.las	NAD83(2011) / Colorado North (ftUS)	6430	NAVD88 height (ftUS)
LD37801396.las	NAD83(2011) / Colorado North (ftUS)	6430	NAVD88 height (ftUS)
LD37801399.las	NAD83(2011) / Colorado North (ftUS)	6430	NAVD88 height (ftUS)
LD37801402.las	NAD83(2011) / Colorado North (ftUS)	6430	NAVD88 height (ftUS)
LD37801405.las	NAD83(2011) / Colorado North (ftUS)	6430	NAVD88 height (ftUS)
LD37801408.las	NAD83(2011) / Colorado North (ftUS)	6430	NAVD88 height (ftUS)
LD37801411.las	NAD83(2011) / Colorado North (ftUS)	6430	NAVD88 height (ftUS)
LD37801414.las	NAD83(2011) / Colorado North (ftUS)	6430	NAVD88 height (ftUS)
LD37801417.las	NAD83(2011) / Colorado North (ftUS)	6430	NAVD88 height (ftUS)
LD37801420.las	NAD83(2011) / Colorado North (ftUS)	6430	NAVD88 height (ftUS)
LD37801423.las	NAD83(2011) / Colorado North (ftUS)	6430	NAVD88 height (ftUS)
LD37801426.las	NAD83(2011) / Colorado North (ftUS)	6430	NAVD88 height (ftUS)
LD37801429.las	NAD83(2011) / Colorado North (ftUS)	6430	NAVD88 height (ftUS)
LD37801432.las	NAD83(2011) / Colorado North (ftUS)	6430	NAVD88 height (ftUS)

DPH-5 Report on Coordinate Reference System - continued

File	Horizontal CRS	EPSG Code	Vertical CRS
LD37801435.las	NAD83(2011) / Colorado North (ftUS)	6430	NAVD88 height (ftUS)
LD37801438.las	NAD83(2011) / Colorado North (ftUS)	6430	NAVD88 height (ftUS)
LD37801441.las	NAD83(2011) / Colorado North (ftUS)	6430	NAVD88 height (ftUS)
LD37801444.las	NAD83(2011) / Colorado North (ftUS)	6430	NAVD88 height (ftUS)
LD37801447.las	NAD83(2011) / Colorado North (ftUS)	6430	NAVD88 height (ftUS)
LD37801450.las	NAD83(2011) / Colorado North (ftUS)	6430	NAVD88 height (ftUS)
LD37801453.las	NAD83(2011) / Colorado North (ftUS)	6430	NAVD88 height (ftUS)
LD37801456.las	NAD83(2011) / Colorado North (ftUS)	6430	NAVD88 height (ftUS)
LD37801459.las	NAD83(2011) / Colorado North (ftUS)	6430	NAVD88 height (ftUS)
LD37801462.las	NAD83(2011) / Colorado North (ftUS)	6430	NAVD88 height (ftUS)
LD37801465.las	NAD83(2011) / Colorado North (ftUS)	6430	NAVD88 height (ftUS)
LD37801468.las	NAD83(2011) / Colorado North (ftUS)	6430	NAVD88 height (ftUS)
LD37801471.las	NAD83(2011) / Colorado North (ftUS)	6430	NAVD88 height (ftUS)
LD37801474.las	NAD83(2011) / Colorado North (ftUS)	6430	NAVD88 height (ftUS)
LD37801477.las	NAD83(2011) / Colorado North (ftUS)	6430	NAVD88 height (ftUS)
LD37801480.las	NAD83(2011) / Colorado North (ftUS)	6430	NAVD88 height (ftUS)
LD37801483.las	NAD83(2011) / Colorado North (ftUS)	6430	NAVD88 height (ftUS)
LD37801486.las	NAD83(2011) / Colorado North (ftUS)	6430	NAVD88 height (ftUS)
LD37801489.las	NAD83(2011) / Colorado North (ftUS)	6430	NAVD88 height (ftUS)
LD37801492.las	NAD83(2011) / Colorado North (ftUS)	6430	NAVD88 height (ftUS)
LD37801495.las	NAD83(2011) / Colorado North (ftUS)	6430	NAVD88 height (ftUS)
LD37801498.las	NAD83(2011) / Colorado North (ftUS)	6430	NAVD88 height (ftUS)
LD37801501.las	NAD83(2011) / Colorado North (ftUS)	6430	NAVD88 height (ftUS)
LD37801504.las	NAD83(2011) / Colorado North (ftUS)	6430	NAVD88 height (ftUS)
LD37801507.las	NAD83(2011) / Colorado North (ftUS)	6430	NAVD88 height (ftUS)
LD37801510.las	NAD83(2011) / Colorado North (ftUS)	6430	NAVD88 height (ftUS)
LD37801513.las	NAD83(2011) / Colorado North (ftUS)	6430	NAVD88 height (ftUS)
LD37801516.las	NAD83(2011) / Colorado North (ftUS)	6430	NAVD88 height (ftUS)
LD37801519.las	NAD83(2011) / Colorado North (ftUS)	6430	NAVD88 height (ftUS)
LD37801522.las	NAD83(2011) / Colorado North (ftUS)	6430	NAVD88 height (ftUS)
LD37801525.las	NAD83(2011) / Colorado North (ftUS)	6430	NAVD88 height (ftUS)
LD37801528.las	NAD83(2011) / Colorado North (ftUS)	6430	NAVD88 height (ftUS)

DPH-5 Report on Coordinate Reference System - continued

File	Horizontal CRS	EPSG Code	Vertical CRS
LD37801531.las	NAD83(2011) / Colorado North (ftUS)	6430	NAVD88 height (ftUS)
LD37801534.las	NAD83(2011) / Colorado North (ftUS)	6430	NAVD88 height (ftUS)
LD37801537.las	NAD83(2011) / Colorado North (ftUS)	6430	NAVD88 height (ftUS)
LD37801540.las	NAD83(2011) / Colorado North (ftUS)	6430	NAVD88 height (ftUS)
LD37801543.las	NAD83(2011) / Colorado North (ftUS)	6430	NAVD88 height (ftUS)
LD37801546.las	NAD83(2011) / Colorado North (ftUS)	6430	NAVD88 height (ftUS)
LD37801549.las	NAD83(2011) / Colorado North (ftUS)	6430	NAVD88 height (ftUS)
LD37801552.las	NAD83(2011) / Colorado North (ftUS)	6430	NAVD88 height (ftUS)
LD37801555.las	NAD83(2011) / Colorado North (ftUS)	6430	NAVD88 height (ftUS)
LD37801558.las	NAD83(2011) / Colorado North (ftUS)	6430	NAVD88 height (ftUS)
LD37801561.las	NAD83(2011) / Colorado North (ftUS)	6430	NAVD88 height (ftUS)
LD37801564.las	NAD83(2011) / Colorado North (ftUS)	6430	NAVD88 height (ftUS)
LD37801567.las	NAD83(2011) / Colorado North (ftUS)	6430	NAVD88 height (ftUS)
LD37801570.las	NAD83(2011) / Colorado North (ftUS)	6430	NAVD88 height (ftUS)
LD37801573.las	NAD83(2011) / Colorado North (ftUS)	6430	NAVD88 height (ftUS)
LD37801576.las	NAD83(2011) / Colorado North (ftUS)	6430	NAVD88 height (ftUS)
LD37801579.las	NAD83(2011) / Colorado North (ftUS)	6430	NAVD88 height (ftUS)
LD37801582.las	NAD83(2011) / Colorado North (ftUS)	6430	NAVD88 height (ftUS)
LD37801585.las	NAD83(2011) / Colorado North (ftUS)	6430	NAVD88 height (ftUS)
LD37801588.las	NAD83(2011) / Colorado North (ftUS)	6430	NAVD88 height (ftUS)
LD37801591.las	NAD83(2011) / Colorado North (ftUS)	6430	NAVD88 height (ftUS)
LD37801594.las	NAD83(2011) / Colorado North (ftUS)	6430	NAVD88 height (ftUS)
LD37801597.las	NAD83(2011) / Colorado North (ftUS)	6430	NAVD88 height (ftUS)
LD37801600.las	NAD83(2011) / Colorado North (ftUS)	6430	NAVD88 height (ftUS)
LD37801603.las	NAD83(2011) / Colorado North (ftUS)	6430	NAVD88 height (ftUS)
LD37801606.las	NAD83(2011) / Colorado North (ftUS)	6430	NAVD88 height (ftUS)
LD37801609.las	NAD83(2011) / Colorado North (ftUS)	6430	NAVD88 height (ftUS)
LD37801612.las	NAD83(2011) / Colorado North (ftUS)	6430	NAVD88 height (ftUS)
LD37801615.las	NAD83(2011) / Colorado North (ftUS)	6430	NAVD88 height (ftUS)
LD37801618.las	NAD83(2011) / Colorado North (ftUS)	6430	NAVD88 height (ftUS)
LD37831339.las	NAD83(2011) / Colorado North (ftUS)	6430	NAVD88 height (ftUS)
LD37831342.las	NAD83(2011) / Colorado North (ftUS)	6430	NAVD88 height (ftUS)

DPH-5 Report on Coordinate Reference System

- continued

File	Horizontal CRS	EPSG Code	Vertical CRS
LD37831345.las	NAD83(2011) / Colorado North (ftUS)	6430	NAVD88 height (ftUS)
LD37831348.las	NAD83(2011) / Colorado North (ftUS)	6430	NAVD88 height (ftUS)
LD37831351.las	NAD83(2011) / Colorado North (ftUS)	6430	NAVD88 height (ftUS)
LD37831354.las	NAD83(2011) / Colorado North (ftUS)	6430	NAVD88 height (ftUS)
LD37831357.las	NAD83(2011) / Colorado North (ftUS)	6430	NAVD88 height (ftUS)
LD37831360.las	NAD83(2011) / Colorado North (ftUS)	6430	NAVD88 height (ftUS)
LD37831363.las	NAD83(2011) / Colorado North (ftUS)	6430	NAVD88 height (ftUS)
LD37831366.las	NAD83(2011) / Colorado North (ftUS)	6430	NAVD88 height (ftUS)
LD37831369.las	NAD83(2011) / Colorado North (ftUS)	6430	NAVD88 height (ftUS)
LD37831372.las	NAD83(2011) / Colorado North (ftUS)	6430	NAVD88 height (ftUS)
LD37831375.las	NAD83(2011) / Colorado North (ftUS)	6430	NAVD88 height (ftUS)
LD37831378.las	NAD83(2011) / Colorado North (ftUS)	6430	NAVD88 height (ftUS)
LD37831381.las	NAD83(2011) / Colorado North (ftUS)	6430	NAVD88 height (ftUS)
LD37831384.las	NAD83(2011) / Colorado North (ftUS)	6430	NAVD88 height (ftUS)
LD37831387.las	NAD83(2011) / Colorado North (ftUS)	6430	NAVD88 height (ftUS)
LD37831390.las	NAD83(2011) / Colorado North (ftUS)	6430	NAVD88 height (ftUS)
LD37831393.las	NAD83(2011) / Colorado North (ftUS)	6430	NAVD88 height (ftUS)
LD37831396.las	NAD83(2011) / Colorado North (ftUS)	6430	NAVD88 height (ftUS)
LD37831399.las	NAD83(2011) / Colorado North (ftUS)	6430	NAVD88 height (ftUS)
LD37831402.las	NAD83(2011) / Colorado North (ftUS)	6430	NAVD88 height (ftUS)
LD37831405.las	NAD83(2011) / Colorado North (ftUS)	6430	NAVD88 height (ftUS)
LD37831408.las	NAD83(2011) / Colorado North (ftUS)	6430	NAVD88 height (ftUS)
LD37831411.las	NAD83(2011) / Colorado North (ftUS)	6430	NAVD88 height (ftUS)
LD37831414.las	NAD83(2011) / Colorado North (ftUS)	6430	NAVD88 height (ftUS)
LD37831417.las	NAD83(2011) / Colorado North (ftUS)	6430	NAVD88 height (ftUS)
LD37831420.las	NAD83(2011) / Colorado North (ftUS)	6430	NAVD88 height (ftUS)
LD37831423.las	NAD83(2011) / Colorado North (ftUS)	6430	NAVD88 height (ftUS)
LD37831426.las	NAD83(2011) / Colorado North (ftUS)	6430	NAVD88 height (ftUS)
LD37831429.las	NAD83(2011) / Colorado North (ftUS)	6430	NAVD88 height (ftUS)
LD37831432.las	NAD83(2011) / Colorado North (ftUS)	6430	NAVD88 height (ftUS)
LD37831435.las	NAD83(2011) / Colorado North (ftUS)	6430	NAVD88 height (ftUS)
LD37831438.las	NAD83(2011) / Colorado North (ftUS)	6430	NAVD88 height (ftUS)

DPH-5 Report on Coordinate Reference System

- continued

File	Horizontal CRS	EPSG Code	Vertical CRS
LD37831441.las	NAD83(2011) / Colorado North (ftUS)	6430	NAVD88 height (ftUS)
LD37831444.las	NAD83(2011) / Colorado North (ftUS)	6430	NAVD88 height (ftUS)
LD37831447.las	NAD83(2011) / Colorado North (ftUS)	6430	NAVD88 height (ftUS)
LD37831450.las	NAD83(2011) / Colorado North (ftUS)	6430	NAVD88 height (ftUS)
LD37831453.las	NAD83(2011) / Colorado North (ftUS)	6430	NAVD88 height (ftUS)
LD37831456.las	NAD83(2011) / Colorado North (ftUS)	6430	NAVD88 height (ftUS)
LD37831459.las	NAD83(2011) / Colorado North (ftUS)	6430	NAVD88 height (ftUS)
LD37831462.las	NAD83(2011) / Colorado North (ftUS)	6430	NAVD88 height (ftUS)
LD37831465.las	NAD83(2011) / Colorado North (ftUS)	6430	NAVD88 height (ftUS)
LD37831468.las	NAD83(2011) / Colorado North (ftUS)	6430	NAVD88 height (ftUS)
LD37831471.las	NAD83(2011) / Colorado North (ftUS)	6430	NAVD88 height (ftUS)
LD37831474.las	NAD83(2011) / Colorado North (ftUS)	6430	NAVD88 height (ftUS)
LD37831477.las	NAD83(2011) / Colorado North (ftUS)	6430	NAVD88 height (ftUS)
LD37831480.las	NAD83(2011) / Colorado North (ftUS)	6430	NAVD88 height (ftUS)
LD37831483.las	NAD83(2011) / Colorado North (ftUS)	6430	NAVD88 height (ftUS)
LD37831486.las	NAD83(2011) / Colorado North (ftUS)	6430	NAVD88 height (ftUS)
LD37831489.las	NAD83(2011) / Colorado North (ftUS)	6430	NAVD88 height (ftUS)
LD37831492.las	NAD83(2011) / Colorado North (ftUS)	6430	NAVD88 height (ftUS)
LD37831495.las	NAD83(2011) / Colorado North (ftUS)	6430	NAVD88 height (ftUS)
LD37831498.las	NAD83(2011) / Colorado North (ftUS)	6430	NAVD88 height (ftUS)
LD37831501.las	NAD83(2011) / Colorado North (ftUS)	6430	NAVD88 height (ftUS)
LD37831504.las	NAD83(2011) / Colorado North (ftUS)	6430	NAVD88 height (ftUS)
LD37831507.las	NAD83(2011) / Colorado North (ftUS)	6430	NAVD88 height (ftUS)
LD37831510.las	NAD83(2011) / Colorado North (ftUS)	6430	NAVD88 height (ftUS)
LD37831513.las	NAD83(2011) / Colorado North (ftUS)	6430	NAVD88 height (ftUS)
LD37831516.las	NAD83(2011) / Colorado North (ftUS)	6430	NAVD88 height (ftUS)
LD37831519.las	NAD83(2011) / Colorado North (ftUS)	6430	NAVD88 height (ftUS)
LD37831522.las	NAD83(2011) / Colorado North (ftUS)	6430	NAVD88 height (ftUS)
LD37831525.las	NAD83(2011) / Colorado North (ftUS)	6430	NAVD88 height (ftUS)
LD37831528.las	NAD83(2011) / Colorado North (ftUS)	6430	NAVD88 height (ftUS)
LD37831531.las	NAD83(2011) / Colorado North (ftUS)	6430	NAVD88 height (ftUS)
LD37831534.las	NAD83(2011) / Colorado North (ftUS)	6430	NAVD88 height (ftUS)

DPH-5 Report on Coordinate Reference System

- continued

File	Horizontal CRS	EPSG Code	Vertical CRS
LD37831537.las	NAD83(2011) / Colorado North (ftUS)	6430	NAVD88 height (ftUS)
LD37831540.las	NAD83(2011) / Colorado North (ftUS)	6430	NAVD88 height (ftUS)
LD37831543.las	NAD83(2011) / Colorado North (ftUS)	6430	NAVD88 height (ftUS)
LD37831546.las	NAD83(2011) / Colorado North (ftUS)	6430	NAVD88 height (ftUS)
LD37831549.las	NAD83(2011) / Colorado North (ftUS)	6430	NAVD88 height (ftUS)
LD37831552.las	NAD83(2011) / Colorado North (ftUS)	6430	NAVD88 height (ftUS)
LD37831555.las	NAD83(2011) / Colorado North (ftUS)	6430	NAVD88 height (ftUS)
LD37831558.las	NAD83(2011) / Colorado North (ftUS)	6430	NAVD88 height (ftUS)
LD37831561.las	NAD83(2011) / Colorado North (ftUS)	6430	NAVD88 height (ftUS)
LD37831564.las	NAD83(2011) / Colorado North (ftUS)	6430	NAVD88 height (ftUS)
LD37831567.las	NAD83(2011) / Colorado North (ftUS)	6430	NAVD88 height (ftUS)
LD37831570.las	NAD83(2011) / Colorado North (ftUS)	6430	NAVD88 height (ftUS)
LD37831573.las	NAD83(2011) / Colorado North (ftUS)	6430	NAVD88 height (ftUS)
LD37831576.las	NAD83(2011) / Colorado North (ftUS)	6430	NAVD88 height (ftUS)
LD37831579.las	NAD83(2011) / Colorado North (ftUS)	6430	NAVD88 height (ftUS)
LD37831582.las	NAD83(2011) / Colorado North (ftUS)	6430	NAVD88 height (ftUS)
LD37831585.las	NAD83(2011) / Colorado North (ftUS)	6430	NAVD88 height (ftUS)
LD37831588.las	NAD83(2011) / Colorado North (ftUS)	6430	NAVD88 height (ftUS)
LD37831591.las	NAD83(2011) / Colorado North (ftUS)	6430	NAVD88 height (ftUS)
LD37831594.las	NAD83(2011) / Colorado North (ftUS)	6430	NAVD88 height (ftUS)
LD37831597.las	NAD83(2011) / Colorado North (ftUS)	6430	NAVD88 height (ftUS)
LD37831600.las	NAD83(2011) / Colorado North (ftUS)	6430	NAVD88 height (ftUS)
LD37831603.las	NAD83(2011) / Colorado North (ftUS)	6430	NAVD88 height (ftUS)
LD37831606.las	NAD83(2011) / Colorado North (ftUS)	6430	NAVD88 height (ftUS)
LD37831609.las	NAD83(2011) / Colorado North (ftUS)	6430	NAVD88 height (ftUS)
LD37831612.las	NAD83(2011) / Colorado North (ftUS)	6430	NAVD88 height (ftUS)
LD37831615.las	NAD83(2011) / Colorado North (ftUS)	6430	NAVD88 height (ftUS)
LD37831618.las	NAD83(2011) / Colorado North (ftUS)	6430	NAVD88 height (ftUS)
LD37861339.las	NAD83(2011) / Colorado North (ftUS)	6430	NAVD88 height (ftUS)
LD37861342.las	NAD83(2011) / Colorado North (ftUS)	6430	NAVD88 height (ftUS)
LD37861345.las	NAD83(2011) / Colorado North (ftUS)	6430	NAVD88 height (ftUS)
LD37861348.las	NAD83(2011) / Colorado North (ftUS)	6430	NAVD88 height (ftUS)

DPH-5 Report on Coordinate Reference System - continued

File	Horizontal CRS	EPSG Code	Vertical CRS
LD37861351.las	NAD83(2011) / Colorado North (ftUS)	6430	NAVD88 height (ftUS)
LD37861354.las	NAD83(2011) / Colorado North (ftUS)	6430	NAVD88 height (ftUS)
LD37861357.las	NAD83(2011) / Colorado North (ftUS)	6430	NAVD88 height (ftUS)
LD37861360.las	NAD83(2011) / Colorado North (ftUS)	6430	NAVD88 height (ftUS)
LD37861363.las	NAD83(2011) / Colorado North (ftUS)	6430	NAVD88 height (ftUS)
LD37861366.las	NAD83(2011) / Colorado North (ftUS)	6430	NAVD88 height (ftUS)
LD37861369.las	NAD83(2011) / Colorado North (ftUS)	6430	NAVD88 height (ftUS)
LD37861372.las	NAD83(2011) / Colorado North (ftUS)	6430	NAVD88 height (ftUS)
LD37861375.las	NAD83(2011) / Colorado North (ftUS)	6430	NAVD88 height (ftUS)
LD37861378.las	NAD83(2011) / Colorado North (ftUS)	6430	NAVD88 height (ftUS)
LD37861381.las	NAD83(2011) / Colorado North (ftUS)	6430	NAVD88 height (ftUS)
LD37861384.las	NAD83(2011) / Colorado North (ftUS)	6430	NAVD88 height (ftUS)
LD37861387.las	NAD83(2011) / Colorado North (ftUS)	6430	NAVD88 height (ftUS)
LD37861390.las	NAD83(2011) / Colorado North (ftUS)	6430	NAVD88 height (ftUS)
LD37861393.las	NAD83(2011) / Colorado North (ftUS)	6430	NAVD88 height (ftUS)
LD37861396.las	NAD83(2011) / Colorado North (ftUS)	6430	NAVD88 height (ftUS)
LD37861399.las	NAD83(2011) / Colorado North (ftUS)	6430	NAVD88 height (ftUS)
LD37861402.las	NAD83(2011) / Colorado North (ftUS)	6430	NAVD88 height (ftUS)
LD37861405.las	NAD83(2011) / Colorado North (ftUS)	6430	NAVD88 height (ftUS)
LD37861408.las	NAD83(2011) / Colorado North (ftUS)	6430	NAVD88 height (ftUS)
LD37861411.las	NAD83(2011) / Colorado North (ftUS)	6430	NAVD88 height (ftUS)
LD37861414.las	NAD83(2011) / Colorado North (ftUS)	6430	NAVD88 height (ftUS)
LD37861417.las	NAD83(2011) / Colorado North (ftUS)	6430	NAVD88 height (ftUS)
LD37861420.las	NAD83(2011) / Colorado North (ftUS)	6430	NAVD88 height (ftUS)
LD37861423.las	NAD83(2011) / Colorado North (ftUS)	6430	NAVD88 height (ftUS)
LD37861426.las	NAD83(2011) / Colorado North (ftUS)	6430	NAVD88 height (ftUS)
LD37861429.las	NAD83(2011) / Colorado North (ftUS)	6430	NAVD88 height (ftUS)
LD37861432.las	NAD83(2011) / Colorado North (ftUS)	6430	NAVD88 height (ftUS)
LD37861435.las	NAD83(2011) / Colorado North (ftUS)	6430	NAVD88 height (ftUS)
LD37861438.las	NAD83(2011) / Colorado North (ftUS)	6430	NAVD88 height (ftUS)
LD37861441.las	NAD83(2011) / Colorado North (ftUS)	6430	NAVD88 height (ftUS)
LD37861444.las	NAD83(2011) / Colorado North (ftUS)	6430	NAVD88 height (ftUS)

DPH-5 Report on Coordinate Reference System - continued

File	Horizontal CRS	EPSG Code	Vertical CRS
LD37861447.las	NAD83(2011) / Colorado North (ftUS)	6430	NAVD88 height (ftUS)
LD37861450.las	NAD83(2011) / Colorado North (ftUS)	6430	NAVD88 height (ftUS)
LD37861453.las	NAD83(2011) / Colorado North (ftUS)	6430	NAVD88 height (ftUS)
LD37861456.las	NAD83(2011) / Colorado North (ftUS)	6430	NAVD88 height (ftUS)
LD37861459.las	NAD83(2011) / Colorado North (ftUS)	6430	NAVD88 height (ftUS)
LD37861462.las	NAD83(2011) / Colorado North (ftUS)	6430	NAVD88 height (ftUS)
LD37861465.las	NAD83(2011) / Colorado North (ftUS)	6430	NAVD88 height (ftUS)
LD37861468.las	NAD83(2011) / Colorado North (ftUS)	6430	NAVD88 height (ftUS)
LD37861471.las	NAD83(2011) / Colorado North (ftUS)	6430	NAVD88 height (ftUS)
LD37861474.las	NAD83(2011) / Colorado North (ftUS)	6430	NAVD88 height (ftUS)
LD37861477.las	NAD83(2011) / Colorado North (ftUS)	6430	NAVD88 height (ftUS)
LD37861480.las	NAD83(2011) / Colorado North (ftUS)	6430	NAVD88 height (ftUS)
LD37861483.las	NAD83(2011) / Colorado North (ftUS)	6430	NAVD88 height (ftUS)
LD37861486.las	NAD83(2011) / Colorado North (ftUS)	6430	NAVD88 height (ftUS)
LD37861489.las	NAD83(2011) / Colorado North (ftUS)	6430	NAVD88 height (ftUS)
LD37861492.las	NAD83(2011) / Colorado North (ftUS)	6430	NAVD88 height (ftUS)
LD37861495.las	NAD83(2011) / Colorado North (ftUS)	6430	NAVD88 height (ftUS)
LD37861498.las	NAD83(2011) / Colorado North (ftUS)	6430	NAVD88 height (ftUS)
LD37861501.las	NAD83(2011) / Colorado North (ftUS)	6430	NAVD88 height (ftUS)
LD37861504.las	NAD83(2011) / Colorado North (ftUS)	6430	NAVD88 height (ftUS)
LD37861507.las	NAD83(2011) / Colorado North (ftUS)	6430	NAVD88 height (ftUS)
LD37861510.las	NAD83(2011) / Colorado North (ftUS)	6430	NAVD88 height (ftUS)
LD37861513.las	NAD83(2011) / Colorado North (ftUS)	6430	NAVD88 height (ftUS)
LD37861516.las	NAD83(2011) / Colorado North (ftUS)	6430	NAVD88 height (ftUS)
LD37861519.las	NAD83(2011) / Colorado North (ftUS)	6430	NAVD88 height (ftUS)
LD37861522.las	NAD83(2011) / Colorado North (ftUS)	6430	NAVD88 height (ftUS)
LD37861525.las	NAD83(2011) / Colorado North (ftUS)	6430	NAVD88 height (ftUS)
LD37861528.las	NAD83(2011) / Colorado North (ftUS)	6430	NAVD88 height (ftUS)
LD37861531.las	NAD83(2011) / Colorado North (ftUS)	6430	NAVD88 height (ftUS)
LD37861534.las	NAD83(2011) / Colorado North (ftUS)	6430	NAVD88 height (ftUS)
LD37861537.las	NAD83(2011) / Colorado North (ftUS)	6430	NAVD88 height (ftUS)
LD37861540.las	NAD83(2011) / Colorado North (ftUS)	6430	NAVD88 height (ftUS)

DPH-5 Report on Coordinate Reference System - continued

File	Horizontal CRS	EPSG Code	Vertical CRS
LD37861543.las	NAD83(2011) / Colorado North (ftUS)	6430	NAVD88 height (ftUS)
LD37861546.las	NAD83(2011) / Colorado North (ftUS)	6430	NAVD88 height (ftUS)
LD37861549.las	NAD83(2011) / Colorado North (ftUS)	6430	NAVD88 height (ftUS)
LD37861552.las	NAD83(2011) / Colorado North (ftUS)	6430	NAVD88 height (ftUS)
LD37861555.las	NAD83(2011) / Colorado North (ftUS)	6430	NAVD88 height (ftUS)
LD37861558.las	NAD83(2011) / Colorado North (ftUS)	6430	NAVD88 height (ftUS)
LD37861561.las	NAD83(2011) / Colorado North (ftUS)	6430	NAVD88 height (ftUS)
LD37861564.las	NAD83(2011) / Colorado North (ftUS)	6430	NAVD88 height (ftUS)
LD37861567.las	NAD83(2011) / Colorado North (ftUS)	6430	NAVD88 height (ftUS)
LD37861570.las	NAD83(2011) / Colorado North (ftUS)	6430	NAVD88 height (ftUS)
LD37861573.las	NAD83(2011) / Colorado North (ftUS)	6430	NAVD88 height (ftUS)
LD37861576.las	NAD83(2011) / Colorado North (ftUS)	6430	NAVD88 height (ftUS)
LD37861579.las	NAD83(2011) / Colorado North (ftUS)	6430	NAVD88 height (ftUS)
LD37861582.las	NAD83(2011) / Colorado North (ftUS)	6430	NAVD88 height (ftUS)
LD37861585.las	NAD83(2011) / Colorado North (ftUS)	6430	NAVD88 height (ftUS)
LD37861588.las	NAD83(2011) / Colorado North (ftUS)	6430	NAVD88 height (ftUS)
LD37861591.las	NAD83(2011) / Colorado North (ftUS)	6430	NAVD88 height (ftUS)
LD37861594.las	NAD83(2011) / Colorado North (ftUS)	6430	NAVD88 height (ftUS)
LD37861597.las	NAD83(2011) / Colorado North (ftUS)	6430	NAVD88 height (ftUS)
LD37861600.las	NAD83(2011) / Colorado North (ftUS)	6430	NAVD88 height (ftUS)
LD37861603.las	NAD83(2011) / Colorado North (ftUS)	6430	NAVD88 height (ftUS)
LD37861606.las	NAD83(2011) / Colorado North (ftUS)	6430	NAVD88 height (ftUS)
LD37861609.las	NAD83(2011) / Colorado North (ftUS)	6430	NAVD88 height (ftUS)
LD37861612.las	NAD83(2011) / Colorado North (ftUS)	6430	NAVD88 height (ftUS)
LD37861615.las	NAD83(2011) / Colorado North (ftUS)	6430	NAVD88 height (ftUS)
LD37861618.las	NAD83(2011) / Colorado North (ftUS)	6430	NAVD88 height (ftUS)
LD37891339.las	NAD83(2011) / Colorado North (ftUS)	6430	NAVD88 height (ftUS)
LD37891342.las	NAD83(2011) / Colorado North (ftUS)	6430	NAVD88 height (ftUS)
LD37891345.las	NAD83(2011) / Colorado North (ftUS)	6430	NAVD88 height (ftUS)
LD37891348.las	NAD83(2011) / Colorado North (ftUS)	6430	NAVD88 height (ftUS)
LD37891351.las	NAD83(2011) / Colorado North (ftUS)	6430	NAVD88 height (ftUS)
LD37891354.las	NAD83(2011) / Colorado North (ftUS)	6430	NAVD88 height (ftUS)

DPH-5 Report on Coordinate Reference System

- continued

File	Horizontal CRS	EPSG Code	Vertical CRS
LD37891357.las	NAD83(2011) / Colorado North (ftUS)	6430	NAVD88 height (ftUS)
LD37891360.las	NAD83(2011) / Colorado North (ftUS)	6430	NAVD88 height (ftUS)
LD37891363.las	NAD83(2011) / Colorado North (ftUS)	6430	NAVD88 height (ftUS)
LD37891366.las	NAD83(2011) / Colorado North (ftUS)	6430	NAVD88 height (ftUS)
LD37891369.las	NAD83(2011) / Colorado North (ftUS)	6430	NAVD88 height (ftUS)
LD37891372.las	NAD83(2011) / Colorado North (ftUS)	6430	NAVD88 height (ftUS)
LD37891375.las	NAD83(2011) / Colorado North (ftUS)	6430	NAVD88 height (ftUS)
LD37891378.las	NAD83(2011) / Colorado North (ftUS)	6430	NAVD88 height (ftUS)
LD37891381.las	NAD83(2011) / Colorado North (ftUS)	6430	NAVD88 height (ftUS)
LD37891384.las	NAD83(2011) / Colorado North (ftUS)	6430	NAVD88 height (ftUS)
LD37891387.las	NAD83(2011) / Colorado North (ftUS)	6430	NAVD88 height (ftUS)
LD37891390.las	NAD83(2011) / Colorado North (ftUS)	6430	NAVD88 height (ftUS)
LD37891393.las	NAD83(2011) / Colorado North (ftUS)	6430	NAVD88 height (ftUS)
LD37891396.las	NAD83(2011) / Colorado North (ftUS)	6430	NAVD88 height (ftUS)
LD37891399.las	NAD83(2011) / Colorado North (ftUS)	6430	NAVD88 height (ftUS)
LD37891402.las	NAD83(2011) / Colorado North (ftUS)	6430	NAVD88 height (ftUS)
LD37891405.las	NAD83(2011) / Colorado North (ftUS)	6430	NAVD88 height (ftUS)
LD37891408.las	NAD83(2011) / Colorado North (ftUS)	6430	NAVD88 height (ftUS)
LD37891411.las	NAD83(2011) / Colorado North (ftUS)	6430	NAVD88 height (ftUS)
LD37891414.las	NAD83(2011) / Colorado North (ftUS)	6430	NAVD88 height (ftUS)
LD37891417.las	NAD83(2011) / Colorado North (ftUS)	6430	NAVD88 height (ftUS)
LD37891420.las	NAD83(2011) / Colorado North (ftUS)	6430	NAVD88 height (ftUS)
LD37891423.las	NAD83(2011) / Colorado North (ftUS)	6430	NAVD88 height (ftUS)
LD37891426.las	NAD83(2011) / Colorado North (ftUS)	6430	NAVD88 height (ftUS)
LD37891429.las	NAD83(2011) / Colorado North (ftUS)	6430	NAVD88 height (ftUS)
LD37891432.las	NAD83(2011) / Colorado North (ftUS)	6430	NAVD88 height (ftUS)
LD37891435.las	NAD83(2011) / Colorado North (ftUS)	6430	NAVD88 height (ftUS)
LD37891438.las	NAD83(2011) / Colorado North (ftUS)	6430	NAVD88 height (ftUS)
LD37891441.las	NAD83(2011) / Colorado North (ftUS)	6430	NAVD88 height (ftUS)
LD37891444.las	NAD83(2011) / Colorado North (ftUS)	6430	NAVD88 height (ftUS)
LD37891447.las	NAD83(2011) / Colorado North (ftUS)	6430	NAVD88 height (ftUS)
LD37891450.las	NAD83(2011) / Colorado North (ftUS)	6430	NAVD88 height (ftUS)

DPH-5 Report on Coordinate Reference System - continued

File	Horizontal CRS	EPSG Code	Vertical CRS
LD37891453.las	NAD83(2011) / Colorado North (ftUS)	6430	NAVD88 height (ftUS)
LD37891456.las	NAD83(2011) / Colorado North (ftUS)	6430	NAVD88 height (ftUS)
LD37891459.las	NAD83(2011) / Colorado North (ftUS)	6430	NAVD88 height (ftUS)
LD37891462.las	NAD83(2011) / Colorado North (ftUS)	6430	NAVD88 height (ftUS)
LD37891465.las	NAD83(2011) / Colorado North (ftUS)	6430	NAVD88 height (ftUS)
LD37891468.las	NAD83(2011) / Colorado North (ftUS)	6430	NAVD88 height (ftUS)
LD37891471.las	NAD83(2011) / Colorado North (ftUS)	6430	NAVD88 height (ftUS)
LD37891474.las	NAD83(2011) / Colorado North (ftUS)	6430	NAVD88 height (ftUS)
LD37891477.las	NAD83(2011) / Colorado North (ftUS)	6430	NAVD88 height (ftUS)
LD37891480.las	NAD83(2011) / Colorado North (ftUS)	6430	NAVD88 height (ftUS)
LD37891483.las	NAD83(2011) / Colorado North (ftUS)	6430	NAVD88 height (ftUS)
LD37891486.las	NAD83(2011) / Colorado North (ftUS)	6430	NAVD88 height (ftUS)
LD37891489.las	NAD83(2011) / Colorado North (ftUS)	6430	NAVD88 height (ftUS)
LD37891492.las	NAD83(2011) / Colorado North (ftUS)	6430	NAVD88 height (ftUS)
LD37891495.las	NAD83(2011) / Colorado North (ftUS)	6430	NAVD88 height (ftUS)
LD37891498.las	NAD83(2011) / Colorado North (ftUS)	6430	NAVD88 height (ftUS)
LD37891501.las	NAD83(2011) / Colorado North (ftUS)	6430	NAVD88 height (ftUS)
LD37891504.las	NAD83(2011) / Colorado North (ftUS)	6430	NAVD88 height (ftUS)
LD37891507.las	NAD83(2011) / Colorado North (ftUS)	6430	NAVD88 height (ftUS)
LD37891510.las	NAD83(2011) / Colorado North (ftUS)	6430	NAVD88 height (ftUS)
LD37891513.las	NAD83(2011) / Colorado North (ftUS)	6430	NAVD88 height (ftUS)
LD37891516.las	NAD83(2011) / Colorado North (ftUS)	6430	NAVD88 height (ftUS)
LD37891519.las	NAD83(2011) / Colorado North (ftUS)	6430	NAVD88 height (ftUS)
LD37891522.las	NAD83(2011) / Colorado North (ftUS)	6430	NAVD88 height (ftUS)
LD37891525.las	NAD83(2011) / Colorado North (ftUS)	6430	NAVD88 height (ftUS)
LD37891528.las	NAD83(2011) / Colorado North (ftUS)	6430	NAVD88 height (ftUS)
LD37891531.las	NAD83(2011) / Colorado North (ftUS)	6430	NAVD88 height (ftUS)
LD37891534.las	NAD83(2011) / Colorado North (ftUS)	6430	NAVD88 height (ftUS)
LD37891537.las	NAD83(2011) / Colorado North (ftUS)	6430	NAVD88 height (ftUS)
LD37891540.las	NAD83(2011) / Colorado North (ftUS)	6430	NAVD88 height (ftUS)
LD37891543.las	NAD83(2011) / Colorado North (ftUS)	6430	NAVD88 height (ftUS)
LD37891546.las	NAD83(2011) / Colorado North (ftUS)	6430	NAVD88 height (ftUS)

DPH-5 Report on Coordinate Reference System

- continued

File	Horizontal CRS	EPSG Code	Vertical CRS
LD37891549.las	NAD83(2011) / Colorado North (ftUS)	6430	NAVD88 height (ftUS)
LD37891552.las	NAD83(2011) / Colorado North (ftUS)	6430	NAVD88 height (ftUS)
LD37891555.las	NAD83(2011) / Colorado North (ftUS)	6430	NAVD88 height (ftUS)
LD37891558.las	NAD83(2011) / Colorado North (ftUS)	6430	NAVD88 height (ftUS)
LD37891561.las	NAD83(2011) / Colorado North (ftUS)	6430	NAVD88 height (ftUS)
LD37891564.las	NAD83(2011) / Colorado North (ftUS)	6430	NAVD88 height (ftUS)
LD37891567.las	NAD83(2011) / Colorado North (ftUS)	6430	NAVD88 height (ftUS)
LD37891570.las	NAD83(2011) / Colorado North (ftUS)	6430	NAVD88 height (ftUS)
LD37891573.las	NAD83(2011) / Colorado North (ftUS)	6430	NAVD88 height (ftUS)
LD37891576.las	NAD83(2011) / Colorado North (ftUS)	6430	NAVD88 height (ftUS)
LD37891579.las	NAD83(2011) / Colorado North (ftUS)	6430	NAVD88 height (ftUS)
LD37891582.las	NAD83(2011) / Colorado North (ftUS)	6430	NAVD88 height (ftUS)
LD37891585.las	NAD83(2011) / Colorado North (ftUS)	6430	NAVD88 height (ftUS)
LD37891588.las	NAD83(2011) / Colorado North (ftUS)	6430	NAVD88 height (ftUS)
LD37891591.las	NAD83(2011) / Colorado North (ftUS)	6430	NAVD88 height (ftUS)
LD37891594.las	NAD83(2011) / Colorado North (ftUS)	6430	NAVD88 height (ftUS)
LD37891597.las	NAD83(2011) / Colorado North (ftUS)	6430	NAVD88 height (ftUS)
LD37891600.las	NAD83(2011) / Colorado North (ftUS)	6430	NAVD88 height (ftUS)
LD37891603.las	NAD83(2011) / Colorado North (ftUS)	6430	NAVD88 height (ftUS)
LD37891606.las	NAD83(2011) / Colorado North (ftUS)	6430	NAVD88 height (ftUS)
LD37891609.las	NAD83(2011) / Colorado North (ftUS)	6430	NAVD88 height (ftUS)
LD37891612.las	NAD83(2011) / Colorado North (ftUS)	6430	NAVD88 height (ftUS)
LD37891615.las	NAD83(2011) / Colorado North (ftUS)	6430	NAVD88 height (ftUS)
LD37891618.las	NAD83(2011) / Colorado North (ftUS)	6430	NAVD88 height (ftUS)
LD37921339.las	NAD83(2011) / Colorado North (ftUS)	6430	NAVD88 height (ftUS)
LD37921342.las	NAD83(2011) / Colorado North (ftUS)	6430	NAVD88 height (ftUS)
LD37921345.las	NAD83(2011) / Colorado North (ftUS)	6430	NAVD88 height (ftUS)
LD37921348.las	NAD83(2011) / Colorado North (ftUS)	6430	NAVD88 height (ftUS)
LD37921351.las	NAD83(2011) / Colorado North (ftUS)	6430	NAVD88 height (ftUS)
LD37921354.las	NAD83(2011) / Colorado North (ftUS)	6430	NAVD88 height (ftUS)
LD37921357.las	NAD83(2011) / Colorado North (ftUS)	6430	NAVD88 height (ftUS)
LD37921360.las	NAD83(2011) / Colorado North (ftUS)	6430	NAVD88 height (ftUS)

DPH-5 Report on Coordinate Reference System

- continued

File	Horizontal CRS	EPSG Code	Vertical CRS
LD37921363.las	NAD83(2011) / Colorado North (ftUS)	6430	NAVD88 height (ftUS)
LD37921366.las	NAD83(2011) / Colorado North (ftUS)	6430	NAVD88 height (ftUS)
LD37921369.las	NAD83(2011) / Colorado North (ftUS)	6430	NAVD88 height (ftUS)
LD37921372.las	NAD83(2011) / Colorado North (ftUS)	6430	NAVD88 height (ftUS)
LD37921375.las	NAD83(2011) / Colorado North (ftUS)	6430	NAVD88 height (ftUS)
LD37921378.las	NAD83(2011) / Colorado North (ftUS)	6430	NAVD88 height (ftUS)
LD37921381.las	NAD83(2011) / Colorado North (ftUS)	6430	NAVD88 height (ftUS)
LD37921384.las	NAD83(2011) / Colorado North (ftUS)	6430	NAVD88 height (ftUS)
LD37921387.las	NAD83(2011) / Colorado North (ftUS)	6430	NAVD88 height (ftUS)
LD37921390.las	NAD83(2011) / Colorado North (ftUS)	6430	NAVD88 height (ftUS)
LD37921393.las	NAD83(2011) / Colorado North (ftUS)	6430	NAVD88 height (ftUS)
LD37921396.las	NAD83(2011) / Colorado North (ftUS)	6430	NAVD88 height (ftUS)
LD37921399.las	NAD83(2011) / Colorado North (ftUS)	6430	NAVD88 height (ftUS)
LD37921402.las	NAD83(2011) / Colorado North (ftUS)	6430	NAVD88 height (ftUS)
LD37921405.las	NAD83(2011) / Colorado North (ftUS)	6430	NAVD88 height (ftUS)
LD37921408.las	NAD83(2011) / Colorado North (ftUS)	6430	NAVD88 height (ftUS)
LD37921411.las	NAD83(2011) / Colorado North (ftUS)	6430	NAVD88 height (ftUS)
LD37921414.las	NAD83(2011) / Colorado North (ftUS)	6430	NAVD88 height (ftUS)
LD37921417.las	NAD83(2011) / Colorado North (ftUS)	6430	NAVD88 height (ftUS)
LD37921420.las	NAD83(2011) / Colorado North (ftUS)	6430	NAVD88 height (ftUS)
LD37921423.las	NAD83(2011) / Colorado North (ftUS)	6430	NAVD88 height (ftUS)
LD37921426.las	NAD83(2011) / Colorado North (ftUS)	6430	NAVD88 height (ftUS)
LD37921429.las	NAD83(2011) / Colorado North (ftUS)	6430	NAVD88 height (ftUS)
LD37921432.las	NAD83(2011) / Colorado North (ftUS)	6430	NAVD88 height (ftUS)
LD37921435.las	NAD83(2011) / Colorado North (ftUS)	6430	NAVD88 height (ftUS)
LD37921438.las	NAD83(2011) / Colorado North (ftUS)	6430	NAVD88 height (ftUS)
LD37921441.las	NAD83(2011) / Colorado North (ftUS)	6430	NAVD88 height (ftUS)
LD37921444.las	NAD83(2011) / Colorado North (ftUS)	6430	NAVD88 height (ftUS)
LD37921447.las	NAD83(2011) / Colorado North (ftUS)	6430	NAVD88 height (ftUS)
LD37921450.las	NAD83(2011) / Colorado North (ftUS)	6430	NAVD88 height (ftUS)
LD37921453.las	NAD83(2011) / Colorado North (ftUS)	6430	NAVD88 height (ftUS)
LD37921456.las	NAD83(2011) / Colorado North (ftUS)	6430	NAVD88 height (ftUS)

DPH-5 Report on Coordinate Reference System

- continued

File	Horizontal CRS	EPSG Code	Vertical CRS
LD37921459.las	NAD83(2011) / Colorado North (ftUS)	6430	NAVD88 height (ftUS)
LD37921462.las	NAD83(2011) / Colorado North (ftUS)	6430	NAVD88 height (ftUS)
LD37921465.las	NAD83(2011) / Colorado North (ftUS)	6430	NAVD88 height (ftUS)
LD37921468.las	NAD83(2011) / Colorado North (ftUS)	6430	NAVD88 height (ftUS)
LD37921471.las	NAD83(2011) / Colorado North (ftUS)	6430	NAVD88 height (ftUS)
LD37921474.las	NAD83(2011) / Colorado North (ftUS)	6430	NAVD88 height (ftUS)
LD37921477.las	NAD83(2011) / Colorado North (ftUS)	6430	NAVD88 height (ftUS)
LD37921480.las	NAD83(2011) / Colorado North (ftUS)	6430	NAVD88 height (ftUS)
LD37921483.las	NAD83(2011) / Colorado North (ftUS)	6430	NAVD88 height (ftUS)
LD37921486.las	NAD83(2011) / Colorado North (ftUS)	6430	NAVD88 height (ftUS)
LD37921489.las	NAD83(2011) / Colorado North (ftUS)	6430	NAVD88 height (ftUS)
LD37921492.las	NAD83(2011) / Colorado North (ftUS)	6430	NAVD88 height (ftUS)
LD37921495.las	NAD83(2011) / Colorado North (ftUS)	6430	NAVD88 height (ftUS)
LD37921498.las	NAD83(2011) / Colorado North (ftUS)	6430	NAVD88 height (ftUS)
LD37921501.las	NAD83(2011) / Colorado North (ftUS)	6430	NAVD88 height (ftUS)
LD37921504.las	NAD83(2011) / Colorado North (ftUS)	6430	NAVD88 height (ftUS)
LD37921507.las	NAD83(2011) / Colorado North (ftUS)	6430	NAVD88 height (ftUS)
LD37921510.las	NAD83(2011) / Colorado North (ftUS)	6430	NAVD88 height (ftUS)
LD37921513.las	NAD83(2011) / Colorado North (ftUS)	6430	NAVD88 height (ftUS)
LD37921516.las	NAD83(2011) / Colorado North (ftUS)	6430	NAVD88 height (ftUS)
LD37921519.las	NAD83(2011) / Colorado North (ftUS)	6430	NAVD88 height (ftUS)
LD37921522.las	NAD83(2011) / Colorado North (ftUS)	6430	NAVD88 height (ftUS)
LD37921525.las	NAD83(2011) / Colorado North (ftUS)	6430	NAVD88 height (ftUS)
LD37921528.las	NAD83(2011) / Colorado North (ftUS)	6430	NAVD88 height (ftUS)
LD37921531.las	NAD83(2011) / Colorado North (ftUS)	6430	NAVD88 height (ftUS)
LD37921534.las	NAD83(2011) / Colorado North (ftUS)	6430	NAVD88 height (ftUS)
LD37921537.las	NAD83(2011) / Colorado North (ftUS)	6430	NAVD88 height (ftUS)
LD37921540.las	NAD83(2011) / Colorado North (ftUS)	6430	NAVD88 height (ftUS)
LD37921543.las	NAD83(2011) / Colorado North (ftUS)	6430	NAVD88 height (ftUS)
LD37921546.las	NAD83(2011) / Colorado North (ftUS)	6430	NAVD88 height (ftUS)
LD37921549.las	NAD83(2011) / Colorado North (ftUS)	6430	NAVD88 height (ftUS)
LD37921552.las	NAD83(2011) / Colorado North (ftUS)	6430	NAVD88 height (ftUS)

DPH-5 Report on Coordinate Reference System

- continued

File	Horizontal CRS	EPSG Code	Vertical CRS
LD37921555.las	NAD83(2011) / Colorado North (ftUS)	6430	NAVD88 height (ftUS)
LD37921558.las	NAD83(2011) / Colorado North (ftUS)	6430	NAVD88 height (ftUS)
LD37921561.las	NAD83(2011) / Colorado North (ftUS)	6430	NAVD88 height (ftUS)
LD37921564.las	NAD83(2011) / Colorado North (ftUS)	6430	NAVD88 height (ftUS)
LD37921567.las	NAD83(2011) / Colorado North (ftUS)	6430	NAVD88 height (ftUS)
LD37921570.las	NAD83(2011) / Colorado North (ftUS)	6430	NAVD88 height (ftUS)
LD37921573.las	NAD83(2011) / Colorado North (ftUS)	6430	NAVD88 height (ftUS)
LD37921576.las	NAD83(2011) / Colorado North (ftUS)	6430	NAVD88 height (ftUS)
LD37921579.las	NAD83(2011) / Colorado North (ftUS)	6430	NAVD88 height (ftUS)
LD37921582.las	NAD83(2011) / Colorado North (ftUS)	6430	NAVD88 height (ftUS)
LD37921585.las	NAD83(2011) / Colorado North (ftUS)	6430	NAVD88 height (ftUS)
LD37921588.las	NAD83(2011) / Colorado North (ftUS)	6430	NAVD88 height (ftUS)
LD37921591.las	NAD83(2011) / Colorado North (ftUS)	6430	NAVD88 height (ftUS)
LD37921594.las	NAD83(2011) / Colorado North (ftUS)	6430	NAVD88 height (ftUS)
LD37921597.las	NAD83(2011) / Colorado North (ftUS)	6430	NAVD88 height (ftUS)
LD37921600.las	NAD83(2011) / Colorado North (ftUS)	6430	NAVD88 height (ftUS)
LD37921603.las	NAD83(2011) / Colorado North (ftUS)	6430	NAVD88 height (ftUS)
LD37921606.las	NAD83(2011) / Colorado North (ftUS)	6430	NAVD88 height (ftUS)
LD37921609.las	NAD83(2011) / Colorado North (ftUS)	6430	NAVD88 height (ftUS)
LD37921612.las	NAD83(2011) / Colorado North (ftUS)	6430	NAVD88 height (ftUS)
LD37921615.las	NAD83(2011) / Colorado North (ftUS)	6430	NAVD88 height (ftUS)
LD37921618.las	NAD83(2011) / Colorado North (ftUS)	6430	NAVD88 height (ftUS)
LD37951339.las	NAD83(2011) / Colorado North (ftUS)	6430	NAVD88 height (ftUS)
LD37951342.las	NAD83(2011) / Colorado North (ftUS)	6430	NAVD88 height (ftUS)
LD37951345.las	NAD83(2011) / Colorado North (ftUS)	6430	NAVD88 height (ftUS)
LD37951348.las	NAD83(2011) / Colorado North (ftUS)	6430	NAVD88 height (ftUS)
LD37951351.las	NAD83(2011) / Colorado North (ftUS)	6430	NAVD88 height (ftUS)
LD37951354.las	NAD83(2011) / Colorado North (ftUS)	6430	NAVD88 height (ftUS)
LD37951357.las	NAD83(2011) / Colorado North (ftUS)	6430	NAVD88 height (ftUS)
LD37951360.las	NAD83(2011) / Colorado North (ftUS)	6430	NAVD88 height (ftUS)
LD37951363.las	NAD83(2011) / Colorado North (ftUS)	6430	NAVD88 height (ftUS)
LD37951366.las	NAD83(2011) / Colorado North (ftUS)	6430	NAVD88 height (ftUS)

DPH-5 Report on Coordinate Reference System

- continued

File	Horizontal CRS	EPSG Code	Vertical CRS
LD37951369.las	NAD83(2011) / Colorado North (ftUS)	6430	NAVD88 height (ftUS)
LD37951372.las	NAD83(2011) / Colorado North (ftUS)	6430	NAVD88 height (ftUS)
LD37951375.las	NAD83(2011) / Colorado North (ftUS)	6430	NAVD88 height (ftUS)
LD37951378.las	NAD83(2011) / Colorado North (ftUS)	6430	NAVD88 height (ftUS)
LD37951381.las	NAD83(2011) / Colorado North (ftUS)	6430	NAVD88 height (ftUS)
LD37951384.las	NAD83(2011) / Colorado North (ftUS)	6430	NAVD88 height (ftUS)
LD37951387.las	NAD83(2011) / Colorado North (ftUS)	6430	NAVD88 height (ftUS)
LD37951390.las	NAD83(2011) / Colorado North (ftUS)	6430	NAVD88 height (ftUS)
LD37951393.las	NAD83(2011) / Colorado North (ftUS)	6430	NAVD88 height (ftUS)
LD37951396.las	NAD83(2011) / Colorado North (ftUS)	6430	NAVD88 height (ftUS)
LD37951399.las	NAD83(2011) / Colorado North (ftUS)	6430	NAVD88 height (ftUS)
LD37951402.las	NAD83(2011) / Colorado North (ftUS)	6430	NAVD88 height (ftUS)
LD37951405.las	NAD83(2011) / Colorado North (ftUS)	6430	NAVD88 height (ftUS)
LD37951408.las	NAD83(2011) / Colorado North (ftUS)	6430	NAVD88 height (ftUS)
LD37951411.las	NAD83(2011) / Colorado North (ftUS)	6430	NAVD88 height (ftUS)
LD37951414.las	NAD83(2011) / Colorado North (ftUS)	6430	NAVD88 height (ftUS)
LD37951417.las	NAD83(2011) / Colorado North (ftUS)	6430	NAVD88 height (ftUS)
LD37951420.las	NAD83(2011) / Colorado North (ftUS)	6430	NAVD88 height (ftUS)
LD37951423.las	NAD83(2011) / Colorado North (ftUS)	6430	NAVD88 height (ftUS)
LD37951426.las	NAD83(2011) / Colorado North (ftUS)	6430	NAVD88 height (ftUS)
LD37951429.las	NAD83(2011) / Colorado North (ftUS)	6430	NAVD88 height (ftUS)
LD37951432.las	NAD83(2011) / Colorado North (ftUS)	6430	NAVD88 height (ftUS)
LD37951435.las	NAD83(2011) / Colorado North (ftUS)	6430	NAVD88 height (ftUS)
LD37951438.las	NAD83(2011) / Colorado North (ftUS)	6430	NAVD88 height (ftUS)
LD37951441.las	NAD83(2011) / Colorado North (ftUS)	6430	NAVD88 height (ftUS)
LD37951444.las	NAD83(2011) / Colorado North (ftUS)	6430	NAVD88 height (ftUS)
LD37951447.las	NAD83(2011) / Colorado North (ftUS)	6430	NAVD88 height (ftUS)
LD37951450.las	NAD83(2011) / Colorado North (ftUS)	6430	NAVD88 height (ftUS)
LD37951453.las	NAD83(2011) / Colorado North (ftUS)	6430	NAVD88 height (ftUS)
LD37951456.las	NAD83(2011) / Colorado North (ftUS)	6430	NAVD88 height (ftUS)
LD37951459.las	NAD83(2011) / Colorado North (ftUS)	6430	NAVD88 height (ftUS)
LD37951462.las	NAD83(2011) / Colorado North (ftUS)	6430	NAVD88 height (ftUS)

DPH-5 Report on Coordinate Reference System - continued

File	Horizontal CRS	EPSG Code	Vertical CRS
LD37951465.las	NAD83(2011) / Colorado North (ftUS)	6430	NAVD88 height (ftUS)
LD37951468.las	NAD83(2011) / Colorado North (ftUS)	6430	NAVD88 height (ftUS)
LD37951471.las	NAD83(2011) / Colorado North (ftUS)	6430	NAVD88 height (ftUS)
LD37951474.las	NAD83(2011) / Colorado North (ftUS)	6430	NAVD88 height (ftUS)
LD37951477.las	NAD83(2011) / Colorado North (ftUS)	6430	NAVD88 height (ftUS)
LD37951480.las	NAD83(2011) / Colorado North (ftUS)	6430	NAVD88 height (ftUS)
LD37951483.las	NAD83(2011) / Colorado North (ftUS)	6430	NAVD88 height (ftUS)
LD37951486.las	NAD83(2011) / Colorado North (ftUS)	6430	NAVD88 height (ftUS)
LD37951489.las	NAD83(2011) / Colorado North (ftUS)	6430	NAVD88 height (ftUS)
LD37951492.las	NAD83(2011) / Colorado North (ftUS)	6430	NAVD88 height (ftUS)
LD37951495.las	NAD83(2011) / Colorado North (ftUS)	6430	NAVD88 height (ftUS)
LD37951498.las	NAD83(2011) / Colorado North (ftUS)	6430	NAVD88 height (ftUS)
LD37951501.las	NAD83(2011) / Colorado North (ftUS)	6430	NAVD88 height (ftUS)
LD37951504.las	NAD83(2011) / Colorado North (ftUS)	6430	NAVD88 height (ftUS)
LD37951507.las	NAD83(2011) / Colorado North (ftUS)	6430	NAVD88 height (ftUS)
LD37951510.las	NAD83(2011) / Colorado North (ftUS)	6430	NAVD88 height (ftUS)
LD37951513.las	NAD83(2011) / Colorado North (ftUS)	6430	NAVD88 height (ftUS)
LD37951516.las	NAD83(2011) / Colorado North (ftUS)	6430	NAVD88 height (ftUS)
LD37951519.las	NAD83(2011) / Colorado North (ftUS)	6430	NAVD88 height (ftUS)
LD37951522.las	NAD83(2011) / Colorado North (ftUS)	6430	NAVD88 height (ftUS)
LD37951525.las	NAD83(2011) / Colorado North (ftUS)	6430	NAVD88 height (ftUS)
LD37951528.las	NAD83(2011) / Colorado North (ftUS)	6430	NAVD88 height (ftUS)
LD37951531.las	NAD83(2011) / Colorado North (ftUS)	6430	NAVD88 height (ftUS)
LD37951534.las	NAD83(2011) / Colorado North (ftUS)	6430	NAVD88 height (ftUS)
LD37951537.las	NAD83(2011) / Colorado North (ftUS)	6430	NAVD88 height (ftUS)
LD37951540.las	NAD83(2011) / Colorado North (ftUS)	6430	NAVD88 height (ftUS)
LD37951543.las	NAD83(2011) / Colorado North (ftUS)	6430	NAVD88 height (ftUS)
LD37951546.las	NAD83(2011) / Colorado North (ftUS)	6430	NAVD88 height (ftUS)
LD37951549.las	NAD83(2011) / Colorado North (ftUS)	6430	NAVD88 height (ftUS)
LD37951552.las	NAD83(2011) / Colorado North (ftUS)	6430	NAVD88 height (ftUS)
LD37951555.las	NAD83(2011) / Colorado North (ftUS)	6430	NAVD88 height (ftUS)
LD37951558.las	NAD83(2011) / Colorado North (ftUS)	6430	NAVD88 height (ftUS)

DPH-5 Report on Coordinate Reference System

- continued

File	Horizontal CRS	EPSG Code	Vertical CRS
LD37951561.las	NAD83(2011) / Colorado North (ftUS)	6430	NAVD88 height (ftUS)
LD37951564.las	NAD83(2011) / Colorado North (ftUS)	6430	NAVD88 height (ftUS)
LD37951567.las	NAD83(2011) / Colorado North (ftUS)	6430	NAVD88 height (ftUS)
LD37951570.las	NAD83(2011) / Colorado North (ftUS)	6430	NAVD88 height (ftUS)
LD37951573.las	NAD83(2011) / Colorado North (ftUS)	6430	NAVD88 height (ftUS)
LD37951576.las	NAD83(2011) / Colorado North (ftUS)	6430	NAVD88 height (ftUS)
LD37951579.las	NAD83(2011) / Colorado North (ftUS)	6430	NAVD88 height (ftUS)
LD37951582.las	NAD83(2011) / Colorado North (ftUS)	6430	NAVD88 height (ftUS)
LD37951585.las	NAD83(2011) / Colorado North (ftUS)	6430	NAVD88 height (ftUS)
LD37951588.las	NAD83(2011) / Colorado North (ftUS)	6430	NAVD88 height (ftUS)
LD37951591.las	NAD83(2011) / Colorado North (ftUS)	6430	NAVD88 height (ftUS)
LD37951594.las	NAD83(2011) / Colorado North (ftUS)	6430	NAVD88 height (ftUS)
LD37951597.las	NAD83(2011) / Colorado North (ftUS)	6430	NAVD88 height (ftUS)
LD37951600.las	NAD83(2011) / Colorado North (ftUS)	6430	NAVD88 height (ftUS)
LD37951603.las	NAD83(2011) / Colorado North (ftUS)	6430	NAVD88 height (ftUS)
LD37951606.las	NAD83(2011) / Colorado North (ftUS)	6430	NAVD88 height (ftUS)
LD37951609.las	NAD83(2011) / Colorado North (ftUS)	6430	NAVD88 height (ftUS)
LD37951612.las	NAD83(2011) / Colorado North (ftUS)	6430	NAVD88 height (ftUS)
LD37951615.las	NAD83(2011) / Colorado North (ftUS)	6430	NAVD88 height (ftUS)
LD37951618.las	NAD83(2011) / Colorado North (ftUS)	6430	NAVD88 height (ftUS)
LD37981339.las	NAD83(2011) / Colorado North (ftUS)	6430	NAVD88 height (ftUS)
LD37981342.las	NAD83(2011) / Colorado North (ftUS)	6430	NAVD88 height (ftUS)
LD37981345.las	NAD83(2011) / Colorado North (ftUS)	6430	NAVD88 height (ftUS)
LD37981348.las	NAD83(2011) / Colorado North (ftUS)	6430	NAVD88 height (ftUS)
LD37981351.las	NAD83(2011) / Colorado North (ftUS)	6430	NAVD88 height (ftUS)
LD37981354.las	NAD83(2011) / Colorado North (ftUS)	6430	NAVD88 height (ftUS)
LD37981357.las	NAD83(2011) / Colorado North (ftUS)	6430	NAVD88 height (ftUS)
LD37981360.las	NAD83(2011) / Colorado North (ftUS)	6430	NAVD88 height (ftUS)
LD37981363.las	NAD83(2011) / Colorado North (ftUS)	6430	NAVD88 height (ftUS)
LD37981366.las	NAD83(2011) / Colorado North (ftUS)	6430	NAVD88 height (ftUS)
LD37981369.las	NAD83(2011) / Colorado North (ftUS)	6430	NAVD88 height (ftUS)
LD37981372.las	NAD83(2011) / Colorado North (ftUS)	6430	NAVD88 height (ftUS)

DPH-5 Report on Coordinate Reference System

- continued

File	Horizontal CRS	EPSG Code	Vertical CRS
LD37981375.las	NAD83(2011) / Colorado North (ftUS)	6430	NAVD88 height (ftUS)
LD37981378.las	NAD83(2011) / Colorado North (ftUS)	6430	NAVD88 height (ftUS)
LD37981381.las	NAD83(2011) / Colorado North (ftUS)	6430	NAVD88 height (ftUS)
LD37981384.las	NAD83(2011) / Colorado North (ftUS)	6430	NAVD88 height (ftUS)
LD37981387.las	NAD83(2011) / Colorado North (ftUS)	6430	NAVD88 height (ftUS)
LD37981390.las	NAD83(2011) / Colorado North (ftUS)	6430	NAVD88 height (ftUS)
LD37981393.las	NAD83(2011) / Colorado North (ftUS)	6430	NAVD88 height (ftUS)
LD37981396.las	NAD83(2011) / Colorado North (ftUS)	6430	NAVD88 height (ftUS)
LD37981399.las	NAD83(2011) / Colorado North (ftUS)	6430	NAVD88 height (ftUS)
LD37981402.las	NAD83(2011) / Colorado North (ftUS)	6430	NAVD88 height (ftUS)
LD37981405.las	NAD83(2011) / Colorado North (ftUS)	6430	NAVD88 height (ftUS)
LD37981408.las	NAD83(2011) / Colorado North (ftUS)	6430	NAVD88 height (ftUS)
LD37981411.las	NAD83(2011) / Colorado North (ftUS)	6430	NAVD88 height (ftUS)
LD37981414.las	NAD83(2011) / Colorado North (ftUS)	6430	NAVD88 height (ftUS)
LD37981417.las	NAD83(2011) / Colorado North (ftUS)	6430	NAVD88 height (ftUS)
LD37981420.las	NAD83(2011) / Colorado North (ftUS)	6430	NAVD88 height (ftUS)
LD37981423.las	NAD83(2011) / Colorado North (ftUS)	6430	NAVD88 height (ftUS)
LD37981426.las	NAD83(2011) / Colorado North (ftUS)	6430	NAVD88 height (ftUS)
LD37981429.las	NAD83(2011) / Colorado North (ftUS)	6430	NAVD88 height (ftUS)
LD37981432.las	NAD83(2011) / Colorado North (ftUS)	6430	NAVD88 height (ftUS)
LD37981435.las	NAD83(2011) / Colorado North (ftUS)	6430	NAVD88 height (ftUS)
LD37981438.las	NAD83(2011) / Colorado North (ftUS)	6430	NAVD88 height (ftUS)
LD37981441.las	NAD83(2011) / Colorado North (ftUS)	6430	NAVD88 height (ftUS)
LD37981444.las	NAD83(2011) / Colorado North (ftUS)	6430	NAVD88 height (ftUS)
LD37981447.las	NAD83(2011) / Colorado North (ftUS)	6430	NAVD88 height (ftUS)
LD37981450.las	NAD83(2011) / Colorado North (ftUS)	6430	NAVD88 height (ftUS)
LD37981453.las	NAD83(2011) / Colorado North (ftUS)	6430	NAVD88 height (ftUS)
LD37981456.las	NAD83(2011) / Colorado North (ftUS)	6430	NAVD88 height (ftUS)
LD37981459.las	NAD83(2011) / Colorado North (ftUS)	6430	NAVD88 height (ftUS)
LD37981462.las	NAD83(2011) / Colorado North (ftUS)	6430	NAVD88 height (ftUS)
LD37981465.las	NAD83(2011) / Colorado North (ftUS)	6430	NAVD88 height (ftUS)
LD37981468.las	NAD83(2011) / Colorado North (ftUS)	6430	NAVD88 height (ftUS)

DPH-5 Report on Coordinate Reference System - continued

File	Horizontal CRS	EPSG Code	Vertical CRS
LD37981471.las	NAD83(2011) / Colorado North (ftUS)	6430	NAVD88 height (ftUS)
LD37981474.las	NAD83(2011) / Colorado North (ftUS)	6430	NAVD88 height (ftUS)
LD37981477.las	NAD83(2011) / Colorado North (ftUS)	6430	NAVD88 height (ftUS)
LD37981480.las	NAD83(2011) / Colorado North (ftUS)	6430	NAVD88 height (ftUS)
LD37981483.las	NAD83(2011) / Colorado North (ftUS)	6430	NAVD88 height (ftUS)
LD37981486.las	NAD83(2011) / Colorado North (ftUS)	6430	NAVD88 height (ftUS)
LD37981489.las	NAD83(2011) / Colorado North (ftUS)	6430	NAVD88 height (ftUS)
LD37981492.las	NAD83(2011) / Colorado North (ftUS)	6430	NAVD88 height (ftUS)
LD37981495.las	NAD83(2011) / Colorado North (ftUS)	6430	NAVD88 height (ftUS)
LD37981498.las	NAD83(2011) / Colorado North (ftUS)	6430	NAVD88 height (ftUS)
LD37981501.las	NAD83(2011) / Colorado North (ftUS)	6430	NAVD88 height (ftUS)
LD37981504.las	NAD83(2011) / Colorado North (ftUS)	6430	NAVD88 height (ftUS)
LD37981507.las	NAD83(2011) / Colorado North (ftUS)	6430	NAVD88 height (ftUS)
LD37981510.las	NAD83(2011) / Colorado North (ftUS)	6430	NAVD88 height (ftUS)
LD37981513.las	NAD83(2011) / Colorado North (ftUS)	6430	NAVD88 height (ftUS)
LD37981516.las	NAD83(2011) / Colorado North (ftUS)	6430	NAVD88 height (ftUS)
LD37981519.las	NAD83(2011) / Colorado North (ftUS)	6430	NAVD88 height (ftUS)
LD37981522.las	NAD83(2011) / Colorado North (ftUS)	6430	NAVD88 height (ftUS)
LD37981525.las	NAD83(2011) / Colorado North (ftUS)	6430	NAVD88 height (ftUS)
LD37981528.las	NAD83(2011) / Colorado North (ftUS)	6430	NAVD88 height (ftUS)
LD37981531.las	NAD83(2011) / Colorado North (ftUS)	6430	NAVD88 height (ftUS)
LD37981534.las	NAD83(2011) / Colorado North (ftUS)	6430	NAVD88 height (ftUS)
LD37981537.las	NAD83(2011) / Colorado North (ftUS)	6430	NAVD88 height (ftUS)
LD37981540.las	NAD83(2011) / Colorado North (ftUS)	6430	NAVD88 height (ftUS)
LD37981543.las	NAD83(2011) / Colorado North (ftUS)	6430	NAVD88 height (ftUS)
LD37981546.las	NAD83(2011) / Colorado North (ftUS)	6430	NAVD88 height (ftUS)
LD37981549.las	NAD83(2011) / Colorado North (ftUS)	6430	NAVD88 height (ftUS)
LD37981552.las	NAD83(2011) / Colorado North (ftUS)	6430	NAVD88 height (ftUS)
LD37981555.las	NAD83(2011) / Colorado North (ftUS)	6430	NAVD88 height (ftUS)
LD37981558.las	NAD83(2011) / Colorado North (ftUS)	6430	NAVD88 height (ftUS)
LD37981561.las	NAD83(2011) / Colorado North (ftUS)	6430	NAVD88 height (ftUS)
LD37981564.las	NAD83(2011) / Colorado North (ftUS)	6430	NAVD88 height (ftUS)

DPH-5 Report on Coordinate Reference System

- continued

File	Horizontal CRS	EPSG Code	Vertical CRS
LD37981567.las	NAD83(2011) / Colorado North (ftUS)	6430	NAVD88 height (ftUS)
LD37981570.las	NAD83(2011) / Colorado North (ftUS)	6430	NAVD88 height (ftUS)
LD37981573.las	NAD83(2011) / Colorado North (ftUS)	6430	NAVD88 height (ftUS)
LD37981576.las	NAD83(2011) / Colorado North (ftUS)	6430	NAVD88 height (ftUS)
LD37981579.las	NAD83(2011) / Colorado North (ftUS)	6430	NAVD88 height (ftUS)
LD37981582.las	NAD83(2011) / Colorado North (ftUS)	6430	NAVD88 height (ftUS)
LD37981585.las	NAD83(2011) / Colorado North (ftUS)	6430	NAVD88 height (ftUS)
LD37981588.las	NAD83(2011) / Colorado North (ftUS)	6430	NAVD88 height (ftUS)
LD37981591.las	NAD83(2011) / Colorado North (ftUS)	6430	NAVD88 height (ftUS)
LD37981594.las	NAD83(2011) / Colorado North (ftUS)	6430	NAVD88 height (ftUS)
LD37981597.las	NAD83(2011) / Colorado North (ftUS)	6430	NAVD88 height (ftUS)
LD37981600.las	NAD83(2011) / Colorado North (ftUS)	6430	NAVD88 height (ftUS)
LD37981603.las	NAD83(2011) / Colorado North (ftUS)	6430	NAVD88 height (ftUS)
LD37981606.las	NAD83(2011) / Colorado North (ftUS)	6430	NAVD88 height (ftUS)
LD37981609.las	NAD83(2011) / Colorado North (ftUS)	6430	NAVD88 height (ftUS)
LD37981612.las	NAD83(2011) / Colorado North (ftUS)	6430	NAVD88 height (ftUS)
LD37981615.las	NAD83(2011) / Colorado North (ftUS)	6430	NAVD88 height (ftUS)
LD37981618.las	NAD83(2011) / Colorado North (ftUS)	6430	NAVD88 height (ftUS)
LD38011339.las	NAD83(2011) / Colorado North (ftUS)	6430	NAVD88 height (ftUS)
LD38011342.las	NAD83(2011) / Colorado North (ftUS)	6430	NAVD88 height (ftUS)
LD38011345.las	NAD83(2011) / Colorado North (ftUS)	6430	NAVD88 height (ftUS)
LD38011348.las	NAD83(2011) / Colorado North (ftUS)	6430	NAVD88 height (ftUS)
LD38011351.las	NAD83(2011) / Colorado North (ftUS)	6430	NAVD88 height (ftUS)
LD38011354.las	NAD83(2011) / Colorado North (ftUS)	6430	NAVD88 height (ftUS)
LD38011357.las	NAD83(2011) / Colorado North (ftUS)	6430	NAVD88 height (ftUS)
LD38011360.las	NAD83(2011) / Colorado North (ftUS)	6430	NAVD88 height (ftUS)
LD38011363.las	NAD83(2011) / Colorado North (ftUS)	6430	NAVD88 height (ftUS)
LD38011366.las	NAD83(2011) / Colorado North (ftUS)	6430	NAVD88 height (ftUS)
LD38011369.las	NAD83(2011) / Colorado North (ftUS)	6430	NAVD88 height (ftUS)
LD38011372.las	NAD83(2011) / Colorado North (ftUS)	6430	NAVD88 height (ftUS)
LD38011375.las	NAD83(2011) / Colorado North (ftUS)	6430	NAVD88 height (ftUS)
LD38011378.las	NAD83(2011) / Colorado North (ftUS)	6430	NAVD88 height (ftUS)

DPH-5 Report on Coordinate Reference System

- continued

File	Horizontal CRS	EPSG Code	Vertical CRS
LD38011381.las	NAD83(2011) / Colorado North (ftUS)	6430	NAVD88 height (ftUS)
LD38011384.las	NAD83(2011) / Colorado North (ftUS)	6430	NAVD88 height (ftUS)
LD38011387.las	NAD83(2011) / Colorado North (ftUS)	6430	NAVD88 height (ftUS)
LD38011390.las	NAD83(2011) / Colorado North (ftUS)	6430	NAVD88 height (ftUS)
LD38011393.las	NAD83(2011) / Colorado North (ftUS)	6430	NAVD88 height (ftUS)
LD38011396.las	NAD83(2011) / Colorado North (ftUS)	6430	NAVD88 height (ftUS)
LD38011399.las	NAD83(2011) / Colorado North (ftUS)	6430	NAVD88 height (ftUS)
LD38011402.las	NAD83(2011) / Colorado North (ftUS)	6430	NAVD88 height (ftUS)
LD38011405.las	NAD83(2011) / Colorado North (ftUS)	6430	NAVD88 height (ftUS)
LD38011408.las	NAD83(2011) / Colorado North (ftUS)	6430	NAVD88 height (ftUS)
LD38011411.las	NAD83(2011) / Colorado North (ftUS)	6430	NAVD88 height (ftUS)
LD38011414.las	NAD83(2011) / Colorado North (ftUS)	6430	NAVD88 height (ftUS)
LD38011417.las	NAD83(2011) / Colorado North (ftUS)	6430	NAVD88 height (ftUS)
LD38011420.las	NAD83(2011) / Colorado North (ftUS)	6430	NAVD88 height (ftUS)
LD38011423.las	NAD83(2011) / Colorado North (ftUS)	6430	NAVD88 height (ftUS)
LD38011426.las	NAD83(2011) / Colorado North (ftUS)	6430	NAVD88 height (ftUS)
LD38011429.las	NAD83(2011) / Colorado North (ftUS)	6430	NAVD88 height (ftUS)
LD38011432.las	NAD83(2011) / Colorado North (ftUS)	6430	NAVD88 height (ftUS)
LD38011435.las	NAD83(2011) / Colorado North (ftUS)	6430	NAVD88 height (ftUS)
LD38011438.las	NAD83(2011) / Colorado North (ftUS)	6430	NAVD88 height (ftUS)
LD38011441.las	NAD83(2011) / Colorado North (ftUS)	6430	NAVD88 height (ftUS)
LD38011444.las	NAD83(2011) / Colorado North (ftUS)	6430	NAVD88 height (ftUS)
LD38011447.las	NAD83(2011) / Colorado North (ftUS)	6430	NAVD88 height (ftUS)
LD38011450.las	NAD83(2011) / Colorado North (ftUS)	6430	NAVD88 height (ftUS)
LD38011453.las	NAD83(2011) / Colorado North (ftUS)	6430	NAVD88 height (ftUS)
LD38011456.las	NAD83(2011) / Colorado North (ftUS)	6430	NAVD88 height (ftUS)
LD38011459.las	NAD83(2011) / Colorado North (ftUS)	6430	NAVD88 height (ftUS)
LD38011462.las	NAD83(2011) / Colorado North (ftUS)	6430	NAVD88 height (ftUS)
LD38011465.las	NAD83(2011) / Colorado North (ftUS)	6430	NAVD88 height (ftUS)
LD38011468.las	NAD83(2011) / Colorado North (ftUS)	6430	NAVD88 height (ftUS)
LD38011471.las	NAD83(2011) / Colorado North (ftUS)	6430	NAVD88 height (ftUS)
LD38011474.las	NAD83(2011) / Colorado North (ftUS)	6430	NAVD88 height (ftUS)

DPH-5 Report on Coordinate Reference System - continued

File	Horizontal CRS	EPSG Code	Vertical CRS
LD38011477.las	NAD83(2011) / Colorado North (ftUS)	6430	NAVD88 height (ftUS)
LD38011480.las	NAD83(2011) / Colorado North (ftUS)	6430	NAVD88 height (ftUS)
LD38011483.las	NAD83(2011) / Colorado North (ftUS)	6430	NAVD88 height (ftUS)
LD38011486.las	NAD83(2011) / Colorado North (ftUS)	6430	NAVD88 height (ftUS)
LD38011489.las	NAD83(2011) / Colorado North (ftUS)	6430	NAVD88 height (ftUS)
LD38011492.las	NAD83(2011) / Colorado North (ftUS)	6430	NAVD88 height (ftUS)
LD38011495.las	NAD83(2011) / Colorado North (ftUS)	6430	NAVD88 height (ftUS)
LD38011498.las	NAD83(2011) / Colorado North (ftUS)	6430	NAVD88 height (ftUS)
LD38011501.las	NAD83(2011) / Colorado North (ftUS)	6430	NAVD88 height (ftUS)
LD38011504.las	NAD83(2011) / Colorado North (ftUS)	6430	NAVD88 height (ftUS)
LD38011507.las	NAD83(2011) / Colorado North (ftUS)	6430	NAVD88 height (ftUS)
LD38011510.las	NAD83(2011) / Colorado North (ftUS)	6430	NAVD88 height (ftUS)
LD38011513.las	NAD83(2011) / Colorado North (ftUS)	6430	NAVD88 height (ftUS)
LD38011516.las	NAD83(2011) / Colorado North (ftUS)	6430	NAVD88 height (ftUS)
LD38011519.las	NAD83(2011) / Colorado North (ftUS)	6430	NAVD88 height (ftUS)
LD38011522.las	NAD83(2011) / Colorado North (ftUS)	6430	NAVD88 height (ftUS)
LD38011525.las	NAD83(2011) / Colorado North (ftUS)	6430	NAVD88 height (ftUS)
LD38011528.las	NAD83(2011) / Colorado North (ftUS)	6430	NAVD88 height (ftUS)
LD38011531.las	NAD83(2011) / Colorado North (ftUS)	6430	NAVD88 height (ftUS)
LD38011534.las	NAD83(2011) / Colorado North (ftUS)	6430	NAVD88 height (ftUS)
LD38011537.las	NAD83(2011) / Colorado North (ftUS)	6430	NAVD88 height (ftUS)
LD38011540.las	NAD83(2011) / Colorado North (ftUS)	6430	NAVD88 height (ftUS)
LD38011543.las	NAD83(2011) / Colorado North (ftUS)	6430	NAVD88 height (ftUS)
LD38011546.las	NAD83(2011) / Colorado North (ftUS)	6430	NAVD88 height (ftUS)
LD38011549.las	NAD83(2011) / Colorado North (ftUS)	6430	NAVD88 height (ftUS)
LD38011552.las	NAD83(2011) / Colorado North (ftUS)	6430	NAVD88 height (ftUS)
LD38011555.las	NAD83(2011) / Colorado North (ftUS)	6430	NAVD88 height (ftUS)
LD38011558.las	NAD83(2011) / Colorado North (ftUS)	6430	NAVD88 height (ftUS)
LD38011561.las	NAD83(2011) / Colorado North (ftUS)	6430	NAVD88 height (ftUS)
LD38011564.las	NAD83(2011) / Colorado North (ftUS)	6430	NAVD88 height (ftUS)
LD38011567.las	NAD83(2011) / Colorado North (ftUS)	6430	NAVD88 height (ftUS)
LD38011570.las	NAD83(2011) / Colorado North (ftUS)	6430	NAVD88 height (ftUS)

DPH-5 Report on Coordinate Reference System - continued

File	Horizontal CRS	EPSG Code	Vertical CRS
LD38011573.las	NAD83(2011) / Colorado North (ftUS)	6430	NAVD88 height (ftUS)
LD38011576.las	NAD83(2011) / Colorado North (ftUS)	6430	NAVD88 height (ftUS)
LD38011579.las	NAD83(2011) / Colorado North (ftUS)	6430	NAVD88 height (ftUS)
LD38011582.las	NAD83(2011) / Colorado North (ftUS)	6430	NAVD88 height (ftUS)
LD38011585.las	NAD83(2011) / Colorado North (ftUS)	6430	NAVD88 height (ftUS)
LD38011588.las	NAD83(2011) / Colorado North (ftUS)	6430	NAVD88 height (ftUS)
LD38011591.las	NAD83(2011) / Colorado North (ftUS)	6430	NAVD88 height (ftUS)
LD38011594.las	NAD83(2011) / Colorado North (ftUS)	6430	NAVD88 height (ftUS)
LD38011597.las	NAD83(2011) / Colorado North (ftUS)	6430	NAVD88 height (ftUS)
LD38011600.las	NAD83(2011) / Colorado North (ftUS)	6430	NAVD88 height (ftUS)
LD38011603.las	NAD83(2011) / Colorado North (ftUS)	6430	NAVD88 height (ftUS)
LD38011606.las	NAD83(2011) / Colorado North (ftUS)	6430	NAVD88 height (ftUS)
LD38011609.las	NAD83(2011) / Colorado North (ftUS)	6430	NAVD88 height (ftUS)
LD38011612.las	NAD83(2011) / Colorado North (ftUS)	6430	NAVD88 height (ftUS)
LD38011615.las	NAD83(2011) / Colorado North (ftUS)	6430	NAVD88 height (ftUS)
LD38011618.las	NAD83(2011) / Colorado North (ftUS)	6430	NAVD88 height (ftUS)
LD38041339.las	NAD83(2011) / Colorado North (ftUS)	6430	NAVD88 height (ftUS)
LD38041342.las	NAD83(2011) / Colorado North (ftUS)	6430	NAVD88 height (ftUS)
LD38041345.las	NAD83(2011) / Colorado North (ftUS)	6430	NAVD88 height (ftUS)
LD38041348.las	NAD83(2011) / Colorado North (ftUS)	6430	NAVD88 height (ftUS)
LD38041351.las	NAD83(2011) / Colorado North (ftUS)	6430	NAVD88 height (ftUS)
LD38041354.las	NAD83(2011) / Colorado North (ftUS)	6430	NAVD88 height (ftUS)
LD38041357.las	NAD83(2011) / Colorado North (ftUS)	6430	NAVD88 height (ftUS)
LD38041360.las	NAD83(2011) / Colorado North (ftUS)	6430	NAVD88 height (ftUS)
LD38041363.las	NAD83(2011) / Colorado North (ftUS)	6430	NAVD88 height (ftUS)
LD38041366.las	NAD83(2011) / Colorado North (ftUS)	6430	NAVD88 height (ftUS)
LD38041369.las	NAD83(2011) / Colorado North (ftUS)	6430	NAVD88 height (ftUS)
LD38041372.las	NAD83(2011) / Colorado North (ftUS)	6430	NAVD88 height (ftUS)
LD38041375.las	NAD83(2011) / Colorado North (ftUS)	6430	NAVD88 height (ftUS)
LD38041378.las	NAD83(2011) / Colorado North (ftUS)	6430	NAVD88 height (ftUS)
LD38041381.las	NAD83(2011) / Colorado North (ftUS)	6430	NAVD88 height (ftUS)
LD38041384.las	NAD83(2011) / Colorado North (ftUS)	6430	NAVD88 height (ftUS)

DPH-5 Report on Coordinate Reference System - continued

File	Horizontal CRS	EPSG Code	Vertical CRS
LD38041387.las	NAD83(2011) / Colorado North (ftUS)	6430	NAVD88 height (ftUS)
LD38041390.las	NAD83(2011) / Colorado North (ftUS)	6430	NAVD88 height (ftUS)
LD38041393.las	NAD83(2011) / Colorado North (ftUS)	6430	NAVD88 height (ftUS)
LD38041396.las	NAD83(2011) / Colorado North (ftUS)	6430	NAVD88 height (ftUS)
LD38041399.las	NAD83(2011) / Colorado North (ftUS)	6430	NAVD88 height (ftUS)
LD38041402.las	NAD83(2011) / Colorado North (ftUS)	6430	NAVD88 height (ftUS)
LD38041405.las	NAD83(2011) / Colorado North (ftUS)	6430	NAVD88 height (ftUS)
LD38041408.las	NAD83(2011) / Colorado North (ftUS)	6430	NAVD88 height (ftUS)
LD38041411.las	NAD83(2011) / Colorado North (ftUS)	6430	NAVD88 height (ftUS)
LD38041414.las	NAD83(2011) / Colorado North (ftUS)	6430	NAVD88 height (ftUS)
LD38041417.las	NAD83(2011) / Colorado North (ftUS)	6430	NAVD88 height (ftUS)
LD38041420.las	NAD83(2011) / Colorado North (ftUS)	6430	NAVD88 height (ftUS)
LD38041423.las	NAD83(2011) / Colorado North (ftUS)	6430	NAVD88 height (ftUS)
LD38041426.las	NAD83(2011) / Colorado North (ftUS)	6430	NAVD88 height (ftUS)
LD38041429.las	NAD83(2011) / Colorado North (ftUS)	6430	NAVD88 height (ftUS)
LD38041432.las	NAD83(2011) / Colorado North (ftUS)	6430	NAVD88 height (ftUS)
LD38041435.las	NAD83(2011) / Colorado North (ftUS)	6430	NAVD88 height (ftUS)
LD38041438.las	NAD83(2011) / Colorado North (ftUS)	6430	NAVD88 height (ftUS)
LD38041441.las	NAD83(2011) / Colorado North (ftUS)	6430	NAVD88 height (ftUS)
LD38041444.las	NAD83(2011) / Colorado North (ftUS)	6430	NAVD88 height (ftUS)
LD38041447.las	NAD83(2011) / Colorado North (ftUS)	6430	NAVD88 height (ftUS)
LD38041450.las	NAD83(2011) / Colorado North (ftUS)	6430	NAVD88 height (ftUS)
LD38041453.las	NAD83(2011) / Colorado North (ftUS)	6430	NAVD88 height (ftUS)
LD38041456.las	NAD83(2011) / Colorado North (ftUS)	6430	NAVD88 height (ftUS)
LD38041459.las	NAD83(2011) / Colorado North (ftUS)	6430	NAVD88 height (ftUS)
LD38041462.las	NAD83(2011) / Colorado North (ftUS)	6430	NAVD88 height (ftUS)
LD38041465.las	NAD83(2011) / Colorado North (ftUS)	6430	NAVD88 height (ftUS)
LD38041468.las	NAD83(2011) / Colorado North (ftUS)	6430	NAVD88 height (ftUS)
LD38041471.las	NAD83(2011) / Colorado North (ftUS)	6430	NAVD88 height (ftUS)
LD38041474.las	NAD83(2011) / Colorado North (ftUS)	6430	NAVD88 height (ftUS)
LD38041477.las	NAD83(2011) / Colorado North (ftUS)	6430	NAVD88 height (ftUS)
LD38041480.las	NAD83(2011) / Colorado North (ftUS)	6430	NAVD88 height (ftUS)

DPH-5 Report on Coordinate Reference System - continued

File	Horizontal CRS	EPSG Code	Vertical CRS
LD38041483.las	NAD83(2011) / Colorado North (ftUS)	6430	NAVD88 height (ftUS)
LD38041486.las	NAD83(2011) / Colorado North (ftUS)	6430	NAVD88 height (ftUS)
LD38041489.las	NAD83(2011) / Colorado North (ftUS)	6430	NAVD88 height (ftUS)
LD38041492.las	NAD83(2011) / Colorado North (ftUS)	6430	NAVD88 height (ftUS)
LD38041495.las	NAD83(2011) / Colorado North (ftUS)	6430	NAVD88 height (ftUS)
LD38041498.las	NAD83(2011) / Colorado North (ftUS)	6430	NAVD88 height (ftUS)
LD38041501.las	NAD83(2011) / Colorado North (ftUS)	6430	NAVD88 height (ftUS)
LD38041504.las	NAD83(2011) / Colorado North (ftUS)	6430	NAVD88 height (ftUS)
LD38041507.las	NAD83(2011) / Colorado North (ftUS)	6430	NAVD88 height (ftUS)
LD38041510.las	NAD83(2011) / Colorado North (ftUS)	6430	NAVD88 height (ftUS)
LD38041513.las	NAD83(2011) / Colorado North (ftUS)	6430	NAVD88 height (ftUS)
LD38041516.las	NAD83(2011) / Colorado North (ftUS)	6430	NAVD88 height (ftUS)
LD38041519.las	NAD83(2011) / Colorado North (ftUS)	6430	NAVD88 height (ftUS)
LD38041522.las	NAD83(2011) / Colorado North (ftUS)	6430	NAVD88 height (ftUS)
LD38041525.las	NAD83(2011) / Colorado North (ftUS)	6430	NAVD88 height (ftUS)
LD38041528.las	NAD83(2011) / Colorado North (ftUS)	6430	NAVD88 height (ftUS)
LD38041531.las	NAD83(2011) / Colorado North (ftUS)	6430	NAVD88 height (ftUS)
LD38041534.las	NAD83(2011) / Colorado North (ftUS)	6430	NAVD88 height (ftUS)
LD38041537.las	NAD83(2011) / Colorado North (ftUS)	6430	NAVD88 height (ftUS)
LD38041540.las	NAD83(2011) / Colorado North (ftUS)	6430	NAVD88 height (ftUS)
LD38041543.las	NAD83(2011) / Colorado North (ftUS)	6430	NAVD88 height (ftUS)
LD38041546.las	NAD83(2011) / Colorado North (ftUS)	6430	NAVD88 height (ftUS)
LD38041549.las	NAD83(2011) / Colorado North (ftUS)	6430	NAVD88 height (ftUS)
LD38041552.las	NAD83(2011) / Colorado North (ftUS)	6430	NAVD88 height (ftUS)
LD38041555.las	NAD83(2011) / Colorado North (ftUS)	6430	NAVD88 height (ftUS)
LD38041558.las	NAD83(2011) / Colorado North (ftUS)	6430	NAVD88 height (ftUS)
LD38041561.las	NAD83(2011) / Colorado North (ftUS)	6430	NAVD88 height (ftUS)
LD38041564.las	NAD83(2011) / Colorado North (ftUS)	6430	NAVD88 height (ftUS)
LD38041567.las	NAD83(2011) / Colorado North (ftUS)	6430	NAVD88 height (ftUS)
LD38041570.las	NAD83(2011) / Colorado North (ftUS)	6430	NAVD88 height (ftUS)
LD38041573.las	NAD83(2011) / Colorado North (ftUS)	6430	NAVD88 height (ftUS)
LD38041576.las	NAD83(2011) / Colorado North (ftUS)	6430	NAVD88 height (ftUS)

DPH-5 Report on Coordinate Reference System - continued

File	Horizontal CRS	EPSG Code	Vertical CRS
LD38041579.las	NAD83(2011) / Colorado North (ftUS)	6430	NAVD88 height (ftUS)
LD38041582.las	NAD83(2011) / Colorado North (ftUS)	6430	NAVD88 height (ftUS)
LD38041585.las	NAD83(2011) / Colorado North (ftUS)	6430	NAVD88 height (ftUS)
LD38041588.las	NAD83(2011) / Colorado North (ftUS)	6430	NAVD88 height (ftUS)
LD38041591.las	NAD83(2011) / Colorado North (ftUS)	6430	NAVD88 height (ftUS)
LD38041594.las	NAD83(2011) / Colorado North (ftUS)	6430	NAVD88 height (ftUS)
LD38041597.las	NAD83(2011) / Colorado North (ftUS)	6430	NAVD88 height (ftUS)
LD38041600.las	NAD83(2011) / Colorado North (ftUS)	6430	NAVD88 height (ftUS)
LD38041603.las	NAD83(2011) / Colorado North (ftUS)	6430	NAVD88 height (ftUS)
LD38041606.las	NAD83(2011) / Colorado North (ftUS)	6430	NAVD88 height (ftUS)
LD38041609.las	NAD83(2011) / Colorado North (ftUS)	6430	NAVD88 height (ftUS)
LD38041612.las	NAD83(2011) / Colorado North (ftUS)	6430	NAVD88 height (ftUS)
LD38041615.las	NAD83(2011) / Colorado North (ftUS)	6430	NAVD88 height (ftUS)
LD38041618.las	NAD83(2011) / Colorado North (ftUS)	6430	NAVD88 height (ftUS)
LD38071339.las	NAD83(2011) / Colorado North (ftUS)	6430	NAVD88 height (ftUS)
LD38071342.las	NAD83(2011) / Colorado North (ftUS)	6430	NAVD88 height (ftUS)
LD38071345.las	NAD83(2011) / Colorado North (ftUS)	6430	NAVD88 height (ftUS)
LD38071348.las	NAD83(2011) / Colorado North (ftUS)	6430	NAVD88 height (ftUS)
LD38071351.las	NAD83(2011) / Colorado North (ftUS)	6430	NAVD88 height (ftUS)
LD38071354.las	NAD83(2011) / Colorado North (ftUS)	6430	NAVD88 height (ftUS)
LD38071357.las	NAD83(2011) / Colorado North (ftUS)	6430	NAVD88 height (ftUS)
LD38071360.las	NAD83(2011) / Colorado North (ftUS)	6430	NAVD88 height (ftUS)
LD38071363.las	NAD83(2011) / Colorado North (ftUS)	6430	NAVD88 height (ftUS)
LD38071366.las	NAD83(2011) / Colorado North (ftUS)	6430	NAVD88 height (ftUS)
LD38071369.las	NAD83(2011) / Colorado North (ftUS)	6430	NAVD88 height (ftUS)
LD38071372.las	NAD83(2011) / Colorado North (ftUS)	6430	NAVD88 height (ftUS)
LD38071375.las	NAD83(2011) / Colorado North (ftUS)	6430	NAVD88 height (ftUS)
LD38071378.las	NAD83(2011) / Colorado North (ftUS)	6430	NAVD88 height (ftUS)
LD38071381.las	NAD83(2011) / Colorado North (ftUS)	6430	NAVD88 height (ftUS)
LD38071384.las	NAD83(2011) / Colorado North (ftUS)	6430	NAVD88 height (ftUS)
LD38071387.las	NAD83(2011) / Colorado North (ftUS)	6430	NAVD88 height (ftUS)
LD38071390.las	NAD83(2011) / Colorado North (ftUS)	6430	NAVD88 height (ftUS)

DPH-5 Report on Coordinate Reference System

- continued

File	Horizontal CRS	EPSG Code	Vertical CRS
LD38071393.las	NAD83(2011) / Colorado North (ftUS)	6430	NAVD88 height (ftUS)
LD38071396.las	NAD83(2011) / Colorado North (ftUS)	6430	NAVD88 height (ftUS)
LD38071399.las	NAD83(2011) / Colorado North (ftUS)	6430	NAVD88 height (ftUS)
LD38071402.las	NAD83(2011) / Colorado North (ftUS)	6430	NAVD88 height (ftUS)
LD38071405.las	NAD83(2011) / Colorado North (ftUS)	6430	NAVD88 height (ftUS)
LD38071408.las	NAD83(2011) / Colorado North (ftUS)	6430	NAVD88 height (ftUS)
LD38071411.las	NAD83(2011) / Colorado North (ftUS)	6430	NAVD88 height (ftUS)
LD38071414.las	NAD83(2011) / Colorado North (ftUS)	6430	NAVD88 height (ftUS)
LD38071417.las	NAD83(2011) / Colorado North (ftUS)	6430	NAVD88 height (ftUS)
LD38071420.las	NAD83(2011) / Colorado North (ftUS)	6430	NAVD88 height (ftUS)
LD38071423.las	NAD83(2011) / Colorado North (ftUS)	6430	NAVD88 height (ftUS)
LD38071426.las	NAD83(2011) / Colorado North (ftUS)	6430	NAVD88 height (ftUS)
LD38071429.las	NAD83(2011) / Colorado North (ftUS)	6430	NAVD88 height (ftUS)
LD38071432.las	NAD83(2011) / Colorado North (ftUS)	6430	NAVD88 height (ftUS)
LD38071435.las	NAD83(2011) / Colorado North (ftUS)	6430	NAVD88 height (ftUS)
LD38071438.las	NAD83(2011) / Colorado North (ftUS)	6430	NAVD88 height (ftUS)
LD38071441.las	NAD83(2011) / Colorado North (ftUS)	6430	NAVD88 height (ftUS)
LD38071444.las	NAD83(2011) / Colorado North (ftUS)	6430	NAVD88 height (ftUS)
LD38071447.las	NAD83(2011) / Colorado North (ftUS)	6430	NAVD88 height (ftUS)
LD38071450.las	NAD83(2011) / Colorado North (ftUS)	6430	NAVD88 height (ftUS)
LD38071453.las	NAD83(2011) / Colorado North (ftUS)	6430	NAVD88 height (ftUS)
LD38071456.las	NAD83(2011) / Colorado North (ftUS)	6430	NAVD88 height (ftUS)
LD38071459.las	NAD83(2011) / Colorado North (ftUS)	6430	NAVD88 height (ftUS)
LD38071462.las	NAD83(2011) / Colorado North (ftUS)	6430	NAVD88 height (ftUS)
LD38071465.las	NAD83(2011) / Colorado North (ftUS)	6430	NAVD88 height (ftUS)
LD38071468.las	NAD83(2011) / Colorado North (ftUS)	6430	NAVD88 height (ftUS)
LD38071471.las	NAD83(2011) / Colorado North (ftUS)	6430	NAVD88 height (ftUS)
LD38071474.las	NAD83(2011) / Colorado North (ftUS)	6430	NAVD88 height (ftUS)
LD38071477.las	NAD83(2011) / Colorado North (ftUS)	6430	NAVD88 height (ftUS)
LD38071480.las	NAD83(2011) / Colorado North (ftUS)	6430	NAVD88 height (ftUS)
LD38071483.las	NAD83(2011) / Colorado North (ftUS)	6430	NAVD88 height (ftUS)
LD38071486.las	NAD83(2011) / Colorado North (ftUS)	6430	NAVD88 height (ftUS)

DPH-5 Report on Coordinate Reference System

- continued

File	Horizontal CRS	EPSG Code	Vertical CRS
LD38071489.las	NAD83(2011) / Colorado North (ftUS)	6430	NAVD88 height (ftUS)
LD38071492.las	NAD83(2011) / Colorado North (ftUS)	6430	NAVD88 height (ftUS)
LD38071495.las	NAD83(2011) / Colorado North (ftUS)	6430	NAVD88 height (ftUS)
LD38071498.las	NAD83(2011) / Colorado North (ftUS)	6430	NAVD88 height (ftUS)
LD38071501.las	NAD83(2011) / Colorado North (ftUS)	6430	NAVD88 height (ftUS)
LD38071504.las	NAD83(2011) / Colorado North (ftUS)	6430	NAVD88 height (ftUS)
LD38071507.las	NAD83(2011) / Colorado North (ftUS)	6430	NAVD88 height (ftUS)
LD38071510.las	NAD83(2011) / Colorado North (ftUS)	6430	NAVD88 height (ftUS)
LD38071513.las	NAD83(2011) / Colorado North (ftUS)	6430	NAVD88 height (ftUS)
LD38071516.las	NAD83(2011) / Colorado North (ftUS)	6430	NAVD88 height (ftUS)
LD38071519.las	NAD83(2011) / Colorado North (ftUS)	6430	NAVD88 height (ftUS)
LD38071522.las	NAD83(2011) / Colorado North (ftUS)	6430	NAVD88 height (ftUS)
LD38071525.las	NAD83(2011) / Colorado North (ftUS)	6430	NAVD88 height (ftUS)
LD38071528.las	NAD83(2011) / Colorado North (ftUS)	6430	NAVD88 height (ftUS)
LD38071531.las	NAD83(2011) / Colorado North (ftUS)	6430	NAVD88 height (ftUS)
LD38071534.las	NAD83(2011) / Colorado North (ftUS)	6430	NAVD88 height (ftUS)
LD38071537.las	NAD83(2011) / Colorado North (ftUS)	6430	NAVD88 height (ftUS)
LD38071540.las	NAD83(2011) / Colorado North (ftUS)	6430	NAVD88 height (ftUS)
LD38071543.las	NAD83(2011) / Colorado North (ftUS)	6430	NAVD88 height (ftUS)
LD38071546.las	NAD83(2011) / Colorado North (ftUS)	6430	NAVD88 height (ftUS)
LD38071549.las	NAD83(2011) / Colorado North (ftUS)	6430	NAVD88 height (ftUS)
LD38071552.las	NAD83(2011) / Colorado North (ftUS)	6430	NAVD88 height (ftUS)
LD38071555.las	NAD83(2011) / Colorado North (ftUS)	6430	NAVD88 height (ftUS)
LD38071558.las	NAD83(2011) / Colorado North (ftUS)	6430	NAVD88 height (ftUS)
LD38071561.las	NAD83(2011) / Colorado North (ftUS)	6430	NAVD88 height (ftUS)
LD38071564.las	NAD83(2011) / Colorado North (ftUS)	6430	NAVD88 height (ftUS)
LD38071567.las	NAD83(2011) / Colorado North (ftUS)	6430	NAVD88 height (ftUS)
LD38071570.las	NAD83(2011) / Colorado North (ftUS)	6430	NAVD88 height (ftUS)
LD38071573.las	NAD83(2011) / Colorado North (ftUS)	6430	NAVD88 height (ftUS)
LD38071576.las	NAD83(2011) / Colorado North (ftUS)	6430	NAVD88 height (ftUS)
LD38071579.las	NAD83(2011) / Colorado North (ftUS)	6430	NAVD88 height (ftUS)
LD38071582.las	NAD83(2011) / Colorado North (ftUS)	6430	NAVD88 height (ftUS)

DPH-5 Report on Coordinate Reference System - continued

File	Horizontal CRS	EPSG Code	Vertical CRS
LD38071585.las	NAD83(2011) / Colorado North (ftUS)	6430	NAVD88 height (ftUS)
LD38071588.las	NAD83(2011) / Colorado North (ftUS)	6430	NAVD88 height (ftUS)
LD38071591.las	NAD83(2011) / Colorado North (ftUS)	6430	NAVD88 height (ftUS)
LD38071594.las	NAD83(2011) / Colorado North (ftUS)	6430	NAVD88 height (ftUS)
LD38071597.las	NAD83(2011) / Colorado North (ftUS)	6430	NAVD88 height (ftUS)
LD38071600.las	NAD83(2011) / Colorado North (ftUS)	6430	NAVD88 height (ftUS)
LD38071603.las	NAD83(2011) / Colorado North (ftUS)	6430	NAVD88 height (ftUS)
LD38071606.las	NAD83(2011) / Colorado North (ftUS)	6430	NAVD88 height (ftUS)
LD38071609.las	NAD83(2011) / Colorado North (ftUS)	6430	NAVD88 height (ftUS)
LD38071612.las	NAD83(2011) / Colorado North (ftUS)	6430	NAVD88 height (ftUS)
LD38071615.las	NAD83(2011) / Colorado North (ftUS)	6430	NAVD88 height (ftUS)
LD38071618.las	NAD83(2011) / Colorado North (ftUS)	6430	NAVD88 height (ftUS)
LD38101339.las	NAD83(2011) / Colorado North (ftUS)	6430	NAVD88 height (ftUS)
LD38101342.las	NAD83(2011) / Colorado North (ftUS)	6430	NAVD88 height (ftUS)
LD38101345.las	NAD83(2011) / Colorado North (ftUS)	6430	NAVD88 height (ftUS)
LD38101348.las	NAD83(2011) / Colorado North (ftUS)	6430	NAVD88 height (ftUS)
LD38101351.las	NAD83(2011) / Colorado North (ftUS)	6430	NAVD88 height (ftUS)
LD38101354.las	NAD83(2011) / Colorado North (ftUS)	6430	NAVD88 height (ftUS)
LD38101357.las	NAD83(2011) / Colorado North (ftUS)	6430	NAVD88 height (ftUS)
LD38101360.las	NAD83(2011) / Colorado North (ftUS)	6430	NAVD88 height (ftUS)
LD38101363.las	NAD83(2011) / Colorado North (ftUS)	6430	NAVD88 height (ftUS)
LD38101366.las	NAD83(2011) / Colorado North (ftUS)	6430	NAVD88 height (ftUS)
LD38101369.las	NAD83(2011) / Colorado North (ftUS)	6430	NAVD88 height (ftUS)
LD38101372.las	NAD83(2011) / Colorado North (ftUS)	6430	NAVD88 height (ftUS)
LD38101375.las	NAD83(2011) / Colorado North (ftUS)	6430	NAVD88 height (ftUS)
LD38101378.las	NAD83(2011) / Colorado North (ftUS)	6430	NAVD88 height (ftUS)
LD38101381.las	NAD83(2011) / Colorado North (ftUS)	6430	NAVD88 height (ftUS)
LD38101384.las	NAD83(2011) / Colorado North (ftUS)	6430	NAVD88 height (ftUS)
LD38101387.las	NAD83(2011) / Colorado North (ftUS)	6430	NAVD88 height (ftUS)
LD38101390.las	NAD83(2011) / Colorado North (ftUS)	6430	NAVD88 height (ftUS)
LD38101393.las	NAD83(2011) / Colorado North (ftUS)	6430	NAVD88 height (ftUS)
LD38101396.las	NAD83(2011) / Colorado North (ftUS)	6430	NAVD88 height (ftUS)

DPH-5 Report on Coordinate Reference System

- continued

File	Horizontal CRS	EPSG Code	Vertical CRS
LD38101399.las	NAD83(2011) / Colorado North (ftUS)	6430	NAVD88 height (ftUS)
LD38101402.las	NAD83(2011) / Colorado North (ftUS)	6430	NAVD88 height (ftUS)
LD38101405.las	NAD83(2011) / Colorado North (ftUS)	6430	NAVD88 height (ftUS)
LD38101408.las	NAD83(2011) / Colorado North (ftUS)	6430	NAVD88 height (ftUS)
LD38101411.las	NAD83(2011) / Colorado North (ftUS)	6430	NAVD88 height (ftUS)
LD38101414.las	NAD83(2011) / Colorado North (ftUS)	6430	NAVD88 height (ftUS)
LD38101417.las	NAD83(2011) / Colorado North (ftUS)	6430	NAVD88 height (ftUS)
LD38101420.las	NAD83(2011) / Colorado North (ftUS)	6430	NAVD88 height (ftUS)
LD38101423.las	NAD83(2011) / Colorado North (ftUS)	6430	NAVD88 height (ftUS)
LD38101426.las	NAD83(2011) / Colorado North (ftUS)	6430	NAVD88 height (ftUS)
LD38101429.las	NAD83(2011) / Colorado North (ftUS)	6430	NAVD88 height (ftUS)
LD38101432.las	NAD83(2011) / Colorado North (ftUS)	6430	NAVD88 height (ftUS)
LD38101435.las	NAD83(2011) / Colorado North (ftUS)	6430	NAVD88 height (ftUS)
LD38101438.las	NAD83(2011) / Colorado North (ftUS)	6430	NAVD88 height (ftUS)
LD38101441.las	NAD83(2011) / Colorado North (ftUS)	6430	NAVD88 height (ftUS)
LD38101444.las	NAD83(2011) / Colorado North (ftUS)	6430	NAVD88 height (ftUS)
LD38101447.las	NAD83(2011) / Colorado North (ftUS)	6430	NAVD88 height (ftUS)
LD38101450.las	NAD83(2011) / Colorado North (ftUS)	6430	NAVD88 height (ftUS)
LD38101453.las	NAD83(2011) / Colorado North (ftUS)	6430	NAVD88 height (ftUS)
LD38101456.las	NAD83(2011) / Colorado North (ftUS)	6430	NAVD88 height (ftUS)
LD38101459.las	NAD83(2011) / Colorado North (ftUS)	6430	NAVD88 height (ftUS)
LD38101462.las	NAD83(2011) / Colorado North (ftUS)	6430	NAVD88 height (ftUS)
LD38101465.las	NAD83(2011) / Colorado North (ftUS)	6430	NAVD88 height (ftUS)
LD38101468.las	NAD83(2011) / Colorado North (ftUS)	6430	NAVD88 height (ftUS)
LD38101471.las	NAD83(2011) / Colorado North (ftUS)	6430	NAVD88 height (ftUS)
LD38101474.las	NAD83(2011) / Colorado North (ftUS)	6430	NAVD88 height (ftUS)
LD38101477.las	NAD83(2011) / Colorado North (ftUS)	6430	NAVD88 height (ftUS)
LD38101480.las	NAD83(2011) / Colorado North (ftUS)	6430	NAVD88 height (ftUS)
LD38101483.las	NAD83(2011) / Colorado North (ftUS)	6430	NAVD88 height (ftUS)
LD38101486.las	NAD83(2011) / Colorado North (ftUS)	6430	NAVD88 height (ftUS)
LD38101489.las	NAD83(2011) / Colorado North (ftUS)	6430	NAVD88 height (ftUS)
LD38101492.las	NAD83(2011) / Colorado North (ftUS)	6430	NAVD88 height (ftUS)

DPH-5 Report on Coordinate Reference System - continued

File	Horizontal CRS	EPSG Code	Vertical CRS
LD38101495.las	NAD83(2011) / Colorado North (ftUS)	6430	NAVD88 height (ftUS)
LD38101498.las	NAD83(2011) / Colorado North (ftUS)	6430	NAVD88 height (ftUS)
LD38101501.las	NAD83(2011) / Colorado North (ftUS)	6430	NAVD88 height (ftUS)
LD38101504.las	NAD83(2011) / Colorado North (ftUS)	6430	NAVD88 height (ftUS)
LD38101507.las	NAD83(2011) / Colorado North (ftUS)	6430	NAVD88 height (ftUS)
LD38101510.las	NAD83(2011) / Colorado North (ftUS)	6430	NAVD88 height (ftUS)
LD38101513.las	NAD83(2011) / Colorado North (ftUS)	6430	NAVD88 height (ftUS)
LD38101516.las	NAD83(2011) / Colorado North (ftUS)	6430	NAVD88 height (ftUS)
LD38101519.las	NAD83(2011) / Colorado North (ftUS)	6430	NAVD88 height (ftUS)
LD38101522.las	NAD83(2011) / Colorado North (ftUS)	6430	NAVD88 height (ftUS)
LD38101525.las	NAD83(2011) / Colorado North (ftUS)	6430	NAVD88 height (ftUS)
LD38101528.las	NAD83(2011) / Colorado North (ftUS)	6430	NAVD88 height (ftUS)
LD38101531.las	NAD83(2011) / Colorado North (ftUS)	6430	NAVD88 height (ftUS)
LD38101534.las	NAD83(2011) / Colorado North (ftUS)	6430	NAVD88 height (ftUS)
LD38101537.las	NAD83(2011) / Colorado North (ftUS)	6430	NAVD88 height (ftUS)
LD38101540.las	NAD83(2011) / Colorado North (ftUS)	6430	NAVD88 height (ftUS)
LD38101543.las	NAD83(2011) / Colorado North (ftUS)	6430	NAVD88 height (ftUS)
LD38101546.las	NAD83(2011) / Colorado North (ftUS)	6430	NAVD88 height (ftUS)
LD38101549.las	NAD83(2011) / Colorado North (ftUS)	6430	NAVD88 height (ftUS)
LD38101552.las	NAD83(2011) / Colorado North (ftUS)	6430	NAVD88 height (ftUS)
LD38101555.las	NAD83(2011) / Colorado North (ftUS)	6430	NAVD88 height (ftUS)
LD38101558.las	NAD83(2011) / Colorado North (ftUS)	6430	NAVD88 height (ftUS)
LD38101561.las	NAD83(2011) / Colorado North (ftUS)	6430	NAVD88 height (ftUS)
LD38101564.las	NAD83(2011) / Colorado North (ftUS)	6430	NAVD88 height (ftUS)
LD38101567.las	NAD83(2011) / Colorado North (ftUS)	6430	NAVD88 height (ftUS)
LD38101570.las	NAD83(2011) / Colorado North (ftUS)	6430	NAVD88 height (ftUS)
LD38101573.las	NAD83(2011) / Colorado North (ftUS)	6430	NAVD88 height (ftUS)
LD38101576.las	NAD83(2011) / Colorado North (ftUS)	6430	NAVD88 height (ftUS)
LD38101579.las	NAD83(2011) / Colorado North (ftUS)	6430	NAVD88 height (ftUS)
LD38101582.las	NAD83(2011) / Colorado North (ftUS)	6430	NAVD88 height (ftUS)
LD38101585.las	NAD83(2011) / Colorado North (ftUS)	6430	NAVD88 height (ftUS)
LD38101588.las	NAD83(2011) / Colorado North (ftUS)	6430	NAVD88 height (ftUS)

DPH-5 Report on Coordinate Reference System

- continued

File	Horizontal CRS	EPSG Code	Vertical CRS
LD38101591.las	NAD83(2011) / Colorado North (ftUS)	6430	NAVD88 height (ftUS)
LD38101594.las	NAD83(2011) / Colorado North (ftUS)	6430	NAVD88 height (ftUS)
LD38101597.las	NAD83(2011) / Colorado North (ftUS)	6430	NAVD88 height (ftUS)
LD38101600.las	NAD83(2011) / Colorado North (ftUS)	6430	NAVD88 height (ftUS)
LD38101603.las	NAD83(2011) / Colorado North (ftUS)	6430	NAVD88 height (ftUS)
LD38101606.las	NAD83(2011) / Colorado North (ftUS)	6430	NAVD88 height (ftUS)
LD38101609.las	NAD83(2011) / Colorado North (ftUS)	6430	NAVD88 height (ftUS)
LD38101612.las	NAD83(2011) / Colorado North (ftUS)	6430	NAVD88 height (ftUS)
LD38101615.las	NAD83(2011) / Colorado North (ftUS)	6430	NAVD88 height (ftUS)
LD38101618.las	NAD83(2011) / Colorado North (ftUS)	6430	NAVD88 height (ftUS)
LD38131339.las	NAD83(2011) / Colorado North (ftUS)	6430	NAVD88 height (ftUS)
LD38131342.las	NAD83(2011) / Colorado North (ftUS)	6430	NAVD88 height (ftUS)
LD38131345.las	NAD83(2011) / Colorado North (ftUS)	6430	NAVD88 height (ftUS)
LD38131348.las	NAD83(2011) / Colorado North (ftUS)	6430	NAVD88 height (ftUS)
LD38131351.las	NAD83(2011) / Colorado North (ftUS)	6430	NAVD88 height (ftUS)
LD38131354.las	NAD83(2011) / Colorado North (ftUS)	6430	NAVD88 height (ftUS)
LD38131357.las	NAD83(2011) / Colorado North (ftUS)	6430	NAVD88 height (ftUS)
LD38131360.las	NAD83(2011) / Colorado North (ftUS)	6430	NAVD88 height (ftUS)
LD38131363.las	NAD83(2011) / Colorado North (ftUS)	6430	NAVD88 height (ftUS)
LD38131366.las	NAD83(2011) / Colorado North (ftUS)	6430	NAVD88 height (ftUS)
LD38131369.las	NAD83(2011) / Colorado North (ftUS)	6430	NAVD88 height (ftUS)
LD38131372.las	NAD83(2011) / Colorado North (ftUS)	6430	NAVD88 height (ftUS)
LD38131375.las	NAD83(2011) / Colorado North (ftUS)	6430	NAVD88 height (ftUS)
LD38131378.las	NAD83(2011) / Colorado North (ftUS)	6430	NAVD88 height (ftUS)
LD38131381.las	NAD83(2011) / Colorado North (ftUS)	6430	NAVD88 height (ftUS)
LD38131384.las	NAD83(2011) / Colorado North (ftUS)	6430	NAVD88 height (ftUS)
LD38131387.las	NAD83(2011) / Colorado North (ftUS)	6430	NAVD88 height (ftUS)
LD38131390.las	NAD83(2011) / Colorado North (ftUS)	6430	NAVD88 height (ftUS)
LD38131393.las	NAD83(2011) / Colorado North (ftUS)	6430	NAVD88 height (ftUS)
LD38131396.las	NAD83(2011) / Colorado North (ftUS)	6430	NAVD88 height (ftUS)
LD38131399.las	NAD83(2011) / Colorado North (ftUS)	6430	NAVD88 height (ftUS)
LD38131402.las	NAD83(2011) / Colorado North (ftUS)	6430	NAVD88 height (ftUS)

DPH-5 Report on Coordinate Reference System

- continued

File	Horizontal CRS	EPSG Code	Vertical CRS
LD38131405.las	NAD83(2011) / Colorado North (ftUS)	6430	NAVD88 height (ftUS)
LD38131408.las	NAD83(2011) / Colorado North (ftUS)	6430	NAVD88 height (ftUS)
LD38131411.las	NAD83(2011) / Colorado North (ftUS)	6430	NAVD88 height (ftUS)
LD38131414.las	NAD83(2011) / Colorado North (ftUS)	6430	NAVD88 height (ftUS)
LD38131417.las	NAD83(2011) / Colorado North (ftUS)	6430	NAVD88 height (ftUS)
LD38131420.las	NAD83(2011) / Colorado North (ftUS)	6430	NAVD88 height (ftUS)
LD38131423.las	NAD83(2011) / Colorado North (ftUS)	6430	NAVD88 height (ftUS)
LD38131426.las	NAD83(2011) / Colorado North (ftUS)	6430	NAVD88 height (ftUS)
LD38131429.las	NAD83(2011) / Colorado North (ftUS)	6430	NAVD88 height (ftUS)
LD38131432.las	NAD83(2011) / Colorado North (ftUS)	6430	NAVD88 height (ftUS)
LD38131435.las	NAD83(2011) / Colorado North (ftUS)	6430	NAVD88 height (ftUS)
LD38131438.las	NAD83(2011) / Colorado North (ftUS)	6430	NAVD88 height (ftUS)
LD38131441.las	NAD83(2011) / Colorado North (ftUS)	6430	NAVD88 height (ftUS)
LD38131444.las	NAD83(2011) / Colorado North (ftUS)	6430	NAVD88 height (ftUS)
LD38131447.las	NAD83(2011) / Colorado North (ftUS)	6430	NAVD88 height (ftUS)
LD38131450.las	NAD83(2011) / Colorado North (ftUS)	6430	NAVD88 height (ftUS)
LD38131453.las	NAD83(2011) / Colorado North (ftUS)	6430	NAVD88 height (ftUS)
LD38131456.las	NAD83(2011) / Colorado North (ftUS)	6430	NAVD88 height (ftUS)
LD38131459.las	NAD83(2011) / Colorado North (ftUS)	6430	NAVD88 height (ftUS)
LD38131462.las	NAD83(2011) / Colorado North (ftUS)	6430	NAVD88 height (ftUS)
LD38131465.las	NAD83(2011) / Colorado North (ftUS)	6430	NAVD88 height (ftUS)
LD38131468.las	NAD83(2011) / Colorado North (ftUS)	6430	NAVD88 height (ftUS)
LD38131471.las	NAD83(2011) / Colorado North (ftUS)	6430	NAVD88 height (ftUS)
LD38131474.las	NAD83(2011) / Colorado North (ftUS)	6430	NAVD88 height (ftUS)
LD38131477.las	NAD83(2011) / Colorado North (ftUS)	6430	NAVD88 height (ftUS)
LD38131480.las	NAD83(2011) / Colorado North (ftUS)	6430	NAVD88 height (ftUS)
LD38131483.las	NAD83(2011) / Colorado North (ftUS)	6430	NAVD88 height (ftUS)
LD38131486.las	NAD83(2011) / Colorado North (ftUS)	6430	NAVD88 height (ftUS)
LD38131489.las	NAD83(2011) / Colorado North (ftUS)	6430	NAVD88 height (ftUS)
LD38131492.las	NAD83(2011) / Colorado North (ftUS)	6430	NAVD88 height (ftUS)
LD38131495.las	NAD83(2011) / Colorado North (ftUS)	6430	NAVD88 height (ftUS)
LD38131498.las	NAD83(2011) / Colorado North (ftUS)	6430	NAVD88 height (ftUS)

DPH-5 Report on Coordinate Reference System - continued

File	Horizontal CRS	EPSG Code	Vertical CRS
LD38131501.las	NAD83(2011) / Colorado North (ftUS)	6430	NAVD88 height (ftUS)
LD38131504.las	NAD83(2011) / Colorado North (ftUS)	6430	NAVD88 height (ftUS)
LD38131507.las	NAD83(2011) / Colorado North (ftUS)	6430	NAVD88 height (ftUS)
LD38131510.las	NAD83(2011) / Colorado North (ftUS)	6430	NAVD88 height (ftUS)
LD38131513.las	NAD83(2011) / Colorado North (ftUS)	6430	NAVD88 height (ftUS)
LD38131516.las	NAD83(2011) / Colorado North (ftUS)	6430	NAVD88 height (ftUS)
LD38131519.las	NAD83(2011) / Colorado North (ftUS)	6430	NAVD88 height (ftUS)
LD38131522.las	NAD83(2011) / Colorado North (ftUS)	6430	NAVD88 height (ftUS)
LD38131525.las	NAD83(2011) / Colorado North (ftUS)	6430	NAVD88 height (ftUS)
LD38131528.las	NAD83(2011) / Colorado North (ftUS)	6430	NAVD88 height (ftUS)
LD38131531.las	NAD83(2011) / Colorado North (ftUS)	6430	NAVD88 height (ftUS)
LD38131534.las	NAD83(2011) / Colorado North (ftUS)	6430	NAVD88 height (ftUS)
LD38131537.las	NAD83(2011) / Colorado North (ftUS)	6430	NAVD88 height (ftUS)
LD38131540.las	NAD83(2011) / Colorado North (ftUS)	6430	NAVD88 height (ftUS)
LD38131543.las	NAD83(2011) / Colorado North (ftUS)	6430	NAVD88 height (ftUS)
LD38131546.las	NAD83(2011) / Colorado North (ftUS)	6430	NAVD88 height (ftUS)
LD38131549.las	NAD83(2011) / Colorado North (ftUS)	6430	NAVD88 height (ftUS)
LD38131552.las	NAD83(2011) / Colorado North (ftUS)	6430	NAVD88 height (ftUS)
LD38131555.las	NAD83(2011) / Colorado North (ftUS)	6430	NAVD88 height (ftUS)
LD38131558.las	NAD83(2011) / Colorado North (ftUS)	6430	NAVD88 height (ftUS)
LD38131561.las	NAD83(2011) / Colorado North (ftUS)	6430	NAVD88 height (ftUS)
LD38131564.las	NAD83(2011) / Colorado North (ftUS)	6430	NAVD88 height (ftUS)
LD38131567.las	NAD83(2011) / Colorado North (ftUS)	6430	NAVD88 height (ftUS)
LD38131570.las	NAD83(2011) / Colorado North (ftUS)	6430	NAVD88 height (ftUS)
LD38131573.las	NAD83(2011) / Colorado North (ftUS)	6430	NAVD88 height (ftUS)
LD38131576.las	NAD83(2011) / Colorado North (ftUS)	6430	NAVD88 height (ftUS)
LD38131579.las	NAD83(2011) / Colorado North (ftUS)	6430	NAVD88 height (ftUS)
LD38131582.las	NAD83(2011) / Colorado North (ftUS)	6430	NAVD88 height (ftUS)
LD38131585.las	NAD83(2011) / Colorado North (ftUS)	6430	NAVD88 height (ftUS)
LD38131588.las	NAD83(2011) / Colorado North (ftUS)	6430	NAVD88 height (ftUS)
LD38131591.las	NAD83(2011) / Colorado North (ftUS)	6430	NAVD88 height (ftUS)
LD38131594.las	NAD83(2011) / Colorado North (ftUS)	6430	NAVD88 height (ftUS)

DPH-5 Report on Coordinate Reference System

- continued

File	Horizontal CRS	EPSG Code	Vertical CRS
LD38131597.las	NAD83(2011) / Colorado North (ftUS)	6430	NAVD88 height (ftUS)
LD38131600.las	NAD83(2011) / Colorado North (ftUS)	6430	NAVD88 height (ftUS)
LD38131603.las	NAD83(2011) / Colorado North (ftUS)	6430	NAVD88 height (ftUS)
LD38131606.las	NAD83(2011) / Colorado North (ftUS)	6430	NAVD88 height (ftUS)
LD38131609.las	NAD83(2011) / Colorado North (ftUS)	6430	NAVD88 height (ftUS)
LD38131612.las	NAD83(2011) / Colorado North (ftUS)	6430	NAVD88 height (ftUS)
LD38131615.las	NAD83(2011) / Colorado North (ftUS)	6430	NAVD88 height (ftUS)
LD38131618.las	NAD83(2011) / Colorado North (ftUS)	6430	NAVD88 height (ftUS)
LD38161339.las	NAD83(2011) / Colorado North (ftUS)	6430	NAVD88 height (ftUS)
LD38161342.las	NAD83(2011) / Colorado North (ftUS)	6430	NAVD88 height (ftUS)
LD38161345.las	NAD83(2011) / Colorado North (ftUS)	6430	NAVD88 height (ftUS)
LD38161348.las	NAD83(2011) / Colorado North (ftUS)	6430	NAVD88 height (ftUS)
LD38161351.las	NAD83(2011) / Colorado North (ftUS)	6430	NAVD88 height (ftUS)
LD38161354.las	NAD83(2011) / Colorado North (ftUS)	6430	NAVD88 height (ftUS)
LD38161357.las	NAD83(2011) / Colorado North (ftUS)	6430	NAVD88 height (ftUS)
LD38161360.las	NAD83(2011) / Colorado North (ftUS)	6430	NAVD88 height (ftUS)
LD38161363.las	NAD83(2011) / Colorado North (ftUS)	6430	NAVD88 height (ftUS)
LD38161366.las	NAD83(2011) / Colorado North (ftUS)	6430	NAVD88 height (ftUS)
LD38161369.las	NAD83(2011) / Colorado North (ftUS)	6430	NAVD88 height (ftUS)
LD38161372.las	NAD83(2011) / Colorado North (ftUS)	6430	NAVD88 height (ftUS)
LD38161375.las	NAD83(2011) / Colorado North (ftUS)	6430	NAVD88 height (ftUS)
LD38161378.las	NAD83(2011) / Colorado North (ftUS)	6430	NAVD88 height (ftUS)
LD38161381.las	NAD83(2011) / Colorado North (ftUS)	6430	NAVD88 height (ftUS)
LD38161384.las	NAD83(2011) / Colorado North (ftUS)	6430	NAVD88 height (ftUS)
LD38161387.las	NAD83(2011) / Colorado North (ftUS)	6430	NAVD88 height (ftUS)
LD38161390.las	NAD83(2011) / Colorado North (ftUS)	6430	NAVD88 height (ftUS)
LD38161393.las	NAD83(2011) / Colorado North (ftUS)	6430	NAVD88 height (ftUS)
LD38161396.las	NAD83(2011) / Colorado North (ftUS)	6430	NAVD88 height (ftUS)
LD38161399.las	NAD83(2011) / Colorado North (ftUS)	6430	NAVD88 height (ftUS)
LD38161402.las	NAD83(2011) / Colorado North (ftUS)	6430	NAVD88 height (ftUS)
LD38161405.las	NAD83(2011) / Colorado North (ftUS)	6430	NAVD88 height (ftUS)
LD38161408.las	NAD83(2011) / Colorado North (ftUS)	6430	NAVD88 height (ftUS)

DPH-5 Report on Coordinate Reference System

- continued

File	Horizontal CRS	EPSG Code	Vertical CRS
LD38161411.las	NAD83(2011) / Colorado North (ftUS)	6430	NAVD88 height (ftUS)
LD38161414.las	NAD83(2011) / Colorado North (ftUS)	6430	NAVD88 height (ftUS)
LD38161417.las	NAD83(2011) / Colorado North (ftUS)	6430	NAVD88 height (ftUS)
LD38161420.las	NAD83(2011) / Colorado North (ftUS)	6430	NAVD88 height (ftUS)
LD38161423.las	NAD83(2011) / Colorado North (ftUS)	6430	NAVD88 height (ftUS)
LD38161426.las	NAD83(2011) / Colorado North (ftUS)	6430	NAVD88 height (ftUS)
LD38161429.las	NAD83(2011) / Colorado North (ftUS)	6430	NAVD88 height (ftUS)
LD38161432.las	NAD83(2011) / Colorado North (ftUS)	6430	NAVD88 height (ftUS)
LD38161435.las	NAD83(2011) / Colorado North (ftUS)	6430	NAVD88 height (ftUS)
LD38161438.las	NAD83(2011) / Colorado North (ftUS)	6430	NAVD88 height (ftUS)
LD38161441.las	NAD83(2011) / Colorado North (ftUS)	6430	NAVD88 height (ftUS)
LD38161444.las	NAD83(2011) / Colorado North (ftUS)	6430	NAVD88 height (ftUS)
LD38161447.las	NAD83(2011) / Colorado North (ftUS)	6430	NAVD88 height (ftUS)
LD38161450.las	NAD83(2011) / Colorado North (ftUS)	6430	NAVD88 height (ftUS)
LD38161453.las	NAD83(2011) / Colorado North (ftUS)	6430	NAVD88 height (ftUS)
LD38161456.las	NAD83(2011) / Colorado North (ftUS)	6430	NAVD88 height (ftUS)
LD38161459.las	NAD83(2011) / Colorado North (ftUS)	6430	NAVD88 height (ftUS)
LD38161462.las	NAD83(2011) / Colorado North (ftUS)	6430	NAVD88 height (ftUS)
LD38161465.las	NAD83(2011) / Colorado North (ftUS)	6430	NAVD88 height (ftUS)
LD38161468.las	NAD83(2011) / Colorado North (ftUS)	6430	NAVD88 height (ftUS)
LD38161471.las	NAD83(2011) / Colorado North (ftUS)	6430	NAVD88 height (ftUS)
LD38161474.las	NAD83(2011) / Colorado North (ftUS)	6430	NAVD88 height (ftUS)
LD38161477.las	NAD83(2011) / Colorado North (ftUS)	6430	NAVD88 height (ftUS)
LD38161480.las	NAD83(2011) / Colorado North (ftUS)	6430	NAVD88 height (ftUS)
LD38161483.las	NAD83(2011) / Colorado North (ftUS)	6430	NAVD88 height (ftUS)
LD38161486.las	NAD83(2011) / Colorado North (ftUS)	6430	NAVD88 height (ftUS)
LD38161489.las	NAD83(2011) / Colorado North (ftUS)	6430	NAVD88 height (ftUS)
LD38161492.las	NAD83(2011) / Colorado North (ftUS)	6430	NAVD88 height (ftUS)
LD38161495.las	NAD83(2011) / Colorado North (ftUS)	6430	NAVD88 height (ftUS)
LD38161498.las	NAD83(2011) / Colorado North (ftUS)	6430	NAVD88 height (ftUS)
LD38161501.las	NAD83(2011) / Colorado North (ftUS)	6430	NAVD88 height (ftUS)
LD38161504.las	NAD83(2011) / Colorado North (ftUS)	6430	NAVD88 height (ftUS)

DPH-5 Report on Coordinate Reference System - continued

File	Horizontal CRS	EPSG Code	Vertical CRS
LD38161507.las	NAD83(2011) / Colorado North (ftUS)	6430	NAVD88 height (ftUS)
LD38161510.las	NAD83(2011) / Colorado North (ftUS)	6430	NAVD88 height (ftUS)
LD38161513.las	NAD83(2011) / Colorado North (ftUS)	6430	NAVD88 height (ftUS)
LD38161516.las	NAD83(2011) / Colorado North (ftUS)	6430	NAVD88 height (ftUS)
LD38161519.las	NAD83(2011) / Colorado North (ftUS)	6430	NAVD88 height (ftUS)
LD38161522.las	NAD83(2011) / Colorado North (ftUS)	6430	NAVD88 height (ftUS)
LD38161525.las	NAD83(2011) / Colorado North (ftUS)	6430	NAVD88 height (ftUS)
LD38161528.las	NAD83(2011) / Colorado North (ftUS)	6430	NAVD88 height (ftUS)
LD38161531.las	NAD83(2011) / Colorado North (ftUS)	6430	NAVD88 height (ftUS)
LD38161534.las	NAD83(2011) / Colorado North (ftUS)	6430	NAVD88 height (ftUS)
LD38161537.las	NAD83(2011) / Colorado North (ftUS)	6430	NAVD88 height (ftUS)
LD38161540.las	NAD83(2011) / Colorado North (ftUS)	6430	NAVD88 height (ftUS)
LD38161543.las	NAD83(2011) / Colorado North (ftUS)	6430	NAVD88 height (ftUS)
LD38161546.las	NAD83(2011) / Colorado North (ftUS)	6430	NAVD88 height (ftUS)
LD38161549.las	NAD83(2011) / Colorado North (ftUS)	6430	NAVD88 height (ftUS)
LD38161552.las	NAD83(2011) / Colorado North (ftUS)	6430	NAVD88 height (ftUS)
LD38161555.las	NAD83(2011) / Colorado North (ftUS)	6430	NAVD88 height (ftUS)
LD38161558.las	NAD83(2011) / Colorado North (ftUS)	6430	NAVD88 height (ftUS)
LD38161561.las	NAD83(2011) / Colorado North (ftUS)	6430	NAVD88 height (ftUS)
LD38161564.las	NAD83(2011) / Colorado North (ftUS)	6430	NAVD88 height (ftUS)
LD38161567.las	NAD83(2011) / Colorado North (ftUS)	6430	NAVD88 height (ftUS)
LD38161570.las	NAD83(2011) / Colorado North (ftUS)	6430	NAVD88 height (ftUS)
LD38161573.las	NAD83(2011) / Colorado North (ftUS)	6430	NAVD88 height (ftUS)
LD38161576.las	NAD83(2011) / Colorado North (ftUS)	6430	NAVD88 height (ftUS)
LD38161579.las	NAD83(2011) / Colorado North (ftUS)	6430	NAVD88 height (ftUS)
LD38161582.las	NAD83(2011) / Colorado North (ftUS)	6430	NAVD88 height (ftUS)
LD38161585.las	NAD83(2011) / Colorado North (ftUS)	6430	NAVD88 height (ftUS)
LD38161588.las	NAD83(2011) / Colorado North (ftUS)	6430	NAVD88 height (ftUS)
LD38161591.las	NAD83(2011) / Colorado North (ftUS)	6430	NAVD88 height (ftUS)
LD38161594.las	NAD83(2011) / Colorado North (ftUS)	6430	NAVD88 height (ftUS)
LD38161597.las	NAD83(2011) / Colorado North (ftUS)	6430	NAVD88 height (ftUS)
LD38161600.las	NAD83(2011) / Colorado North (ftUS)	6430	NAVD88 height (ftUS)

DPH-5 Report on Coordinate Reference System

- continued

File	Horizontal CRS	EPSG Code	Vertical CRS
LD38161603.las	NAD83(2011) / Colorado North (ftUS)	6430	NAVD88 height (ftUS)
LD38161606.las	NAD83(2011) / Colorado North (ftUS)	6430	NAVD88 height (ftUS)
LD38161609.las	NAD83(2011) / Colorado North (ftUS)	6430	NAVD88 height (ftUS)
LD38161612.las	NAD83(2011) / Colorado North (ftUS)	6430	NAVD88 height (ftUS)
LD38161615.las	NAD83(2011) / Colorado North (ftUS)	6430	NAVD88 height (ftUS)
LD38161618.las	NAD83(2011) / Colorado North (ftUS)	6430	NAVD88 height (ftUS)
LD38161621.las	NAD83(2011) / Colorado North (ftUS)	6430	NAVD88 height (ftUS)
LD38191339.las	NAD83(2011) / Colorado North (ftUS)	6430	NAVD88 height (ftUS)
LD38191342.las	NAD83(2011) / Colorado North (ftUS)	6430	NAVD88 height (ftUS)
LD38191345.las	NAD83(2011) / Colorado North (ftUS)	6430	NAVD88 height (ftUS)
LD38191348.las	NAD83(2011) / Colorado North (ftUS)	6430	NAVD88 height (ftUS)
LD38191351.las	NAD83(2011) / Colorado North (ftUS)	6430	NAVD88 height (ftUS)
LD38191354.las	NAD83(2011) / Colorado North (ftUS)	6430	NAVD88 height (ftUS)
LD38191357.las	NAD83(2011) / Colorado North (ftUS)	6430	NAVD88 height (ftUS)
LD38191360.las	NAD83(2011) / Colorado North (ftUS)	6430	NAVD88 height (ftUS)
LD38191363.las	NAD83(2011) / Colorado North (ftUS)	6430	NAVD88 height (ftUS)
LD38191366.las	NAD83(2011) / Colorado North (ftUS)	6430	NAVD88 height (ftUS)
LD38191369.las	NAD83(2011) / Colorado North (ftUS)	6430	NAVD88 height (ftUS)
LD38191372.las	NAD83(2011) / Colorado North (ftUS)	6430	NAVD88 height (ftUS)
LD38191375.las	NAD83(2011) / Colorado North (ftUS)	6430	NAVD88 height (ftUS)
LD38191378.las	NAD83(2011) / Colorado North (ftUS)	6430	NAVD88 height (ftUS)
LD38191381.las	NAD83(2011) / Colorado North (ftUS)	6430	NAVD88 height (ftUS)
LD38191384.las	NAD83(2011) / Colorado North (ftUS)	6430	NAVD88 height (ftUS)
LD38191387.las	NAD83(2011) / Colorado North (ftUS)	6430	NAVD88 height (ftUS)
LD38191390.las	NAD83(2011) / Colorado North (ftUS)	6430	NAVD88 height (ftUS)
LD38191393.las	NAD83(2011) / Colorado North (ftUS)	6430	NAVD88 height (ftUS)
LD38191396.las	NAD83(2011) / Colorado North (ftUS)	6430	NAVD88 height (ftUS)
LD38191399.las	NAD83(2011) / Colorado North (ftUS)	6430	NAVD88 height (ftUS)
LD38191402.las	NAD83(2011) / Colorado North (ftUS)	6430	NAVD88 height (ftUS)
LD38191405.las	NAD83(2011) / Colorado North (ftUS)	6430	NAVD88 height (ftUS)
LD38191408.las	NAD83(2011) / Colorado North (ftUS)	6430	NAVD88 height (ftUS)
LD38191411.las	NAD83(2011) / Colorado North (ftUS)	6430	NAVD88 height (ftUS)

DPH-5 Report on Coordinate Reference System - continued

File	Horizontal CRS	EPSG Code	Vertical CRS
LD38191414.las	NAD83(2011) / Colorado North (ftUS)	6430	NAVD88 height (ftUS)
LD38191417.las	NAD83(2011) / Colorado North (ftUS)	6430	NAVD88 height (ftUS)
LD38191420.las	NAD83(2011) / Colorado North (ftUS)	6430	NAVD88 height (ftUS)
LD38191423.las	NAD83(2011) / Colorado North (ftUS)	6430	NAVD88 height (ftUS)
LD38191426.las	NAD83(2011) / Colorado North (ftUS)	6430	NAVD88 height (ftUS)
LD38191429.las	NAD83(2011) / Colorado North (ftUS)	6430	NAVD88 height (ftUS)
LD38191432.las	NAD83(2011) / Colorado North (ftUS)	6430	NAVD88 height (ftUS)
LD38191435.las	NAD83(2011) / Colorado North (ftUS)	6430	NAVD88 height (ftUS)
LD38191438.las	NAD83(2011) / Colorado North (ftUS)	6430	NAVD88 height (ftUS)
LD38191441.las	NAD83(2011) / Colorado North (ftUS)	6430	NAVD88 height (ftUS)
LD38191444.las	NAD83(2011) / Colorado North (ftUS)	6430	NAVD88 height (ftUS)
LD38191447.las	NAD83(2011) / Colorado North (ftUS)	6430	NAVD88 height (ftUS)
LD38191450.las	NAD83(2011) / Colorado North (ftUS)	6430	NAVD88 height (ftUS)
LD38191453.las	NAD83(2011) / Colorado North (ftUS)	6430	NAVD88 height (ftUS)
LD38191456.las	NAD83(2011) / Colorado North (ftUS)	6430	NAVD88 height (ftUS)
LD38191459.las	NAD83(2011) / Colorado North (ftUS)	6430	NAVD88 height (ftUS)
LD38191462.las	NAD83(2011) / Colorado North (ftUS)	6430	NAVD88 height (ftUS)
LD38191465.las	NAD83(2011) / Colorado North (ftUS)	6430	NAVD88 height (ftUS)
LD38191468.las	NAD83(2011) / Colorado North (ftUS)	6430	NAVD88 height (ftUS)
LD38191471.las	NAD83(2011) / Colorado North (ftUS)	6430	NAVD88 height (ftUS)
LD38191474.las	NAD83(2011) / Colorado North (ftUS)	6430	NAVD88 height (ftUS)
LD38191477.las	NAD83(2011) / Colorado North (ftUS)	6430	NAVD88 height (ftUS)
LD38191480.las	NAD83(2011) / Colorado North (ftUS)	6430	NAVD88 height (ftUS)
LD38191483.las	NAD83(2011) / Colorado North (ftUS)	6430	NAVD88 height (ftUS)
LD38191486.las	NAD83(2011) / Colorado North (ftUS)	6430	NAVD88 height (ftUS)
LD38191489.las	NAD83(2011) / Colorado North (ftUS)	6430	NAVD88 height (ftUS)
LD38191492.las	NAD83(2011) / Colorado North (ftUS)	6430	NAVD88 height (ftUS)
LD38191495.las	NAD83(2011) / Colorado North (ftUS)	6430	NAVD88 height (ftUS)
LD38191498.las	NAD83(2011) / Colorado North (ftUS)	6430	NAVD88 height (ftUS)
LD38191501.las	NAD83(2011) / Colorado North (ftUS)	6430	NAVD88 height (ftUS)
LD38191504.las	NAD83(2011) / Colorado North (ftUS)	6430	NAVD88 height (ftUS)
LD38191507.las	NAD83(2011) / Colorado North (ftUS)	6430	NAVD88 height (ftUS)

DPH-5 Report on Coordinate Reference System - continued

File	Horizontal CRS	EPSG Code	Vertical CRS
LD38191510.las	NAD83(2011) / Colorado North (ftUS)	6430	NAVD88 height (ftUS)
LD38191513.las	NAD83(2011) / Colorado North (ftUS)	6430	NAVD88 height (ftUS)
LD38191516.las	NAD83(2011) / Colorado North (ftUS)	6430	NAVD88 height (ftUS)
LD38191519.las	NAD83(2011) / Colorado North (ftUS)	6430	NAVD88 height (ftUS)
LD38191522.las	NAD83(2011) / Colorado North (ftUS)	6430	NAVD88 height (ftUS)
LD38191525.las	NAD83(2011) / Colorado North (ftUS)	6430	NAVD88 height (ftUS)
LD38191528.las	NAD83(2011) / Colorado North (ftUS)	6430	NAVD88 height (ftUS)
LD38191531.las	NAD83(2011) / Colorado North (ftUS)	6430	NAVD88 height (ftUS)
LD38191534.las	NAD83(2011) / Colorado North (ftUS)	6430	NAVD88 height (ftUS)
LD38191537.las	NAD83(2011) / Colorado North (ftUS)	6430	NAVD88 height (ftUS)
LD38191540.las	NAD83(2011) / Colorado North (ftUS)	6430	NAVD88 height (ftUS)
LD38191543.las	NAD83(2011) / Colorado North (ftUS)	6430	NAVD88 height (ftUS)
LD38191546.las	NAD83(2011) / Colorado North (ftUS)	6430	NAVD88 height (ftUS)
LD38191549.las	NAD83(2011) / Colorado North (ftUS)	6430	NAVD88 height (ftUS)
LD38191552.las	NAD83(2011) / Colorado North (ftUS)	6430	NAVD88 height (ftUS)
LD38191555.las	NAD83(2011) / Colorado North (ftUS)	6430	NAVD88 height (ftUS)
LD38191558.las	NAD83(2011) / Colorado North (ftUS)	6430	NAVD88 height (ftUS)
LD38191561.las	NAD83(2011) / Colorado North (ftUS)	6430	NAVD88 height (ftUS)
LD38191564.las	NAD83(2011) / Colorado North (ftUS)	6430	NAVD88 height (ftUS)
LD38191567.las	NAD83(2011) / Colorado North (ftUS)	6430	NAVD88 height (ftUS)
LD38191570.las	NAD83(2011) / Colorado North (ftUS)	6430	NAVD88 height (ftUS)
LD38191573.las	NAD83(2011) / Colorado North (ftUS)	6430	NAVD88 height (ftUS)
LD38191576.las	NAD83(2011) / Colorado North (ftUS)	6430	NAVD88 height (ftUS)
LD38191579.las	NAD83(2011) / Colorado North (ftUS)	6430	NAVD88 height (ftUS)
LD38191582.las	NAD83(2011) / Colorado North (ftUS)	6430	NAVD88 height (ftUS)
LD38191585.las	NAD83(2011) / Colorado North (ftUS)	6430	NAVD88 height (ftUS)
LD38191588.las	NAD83(2011) / Colorado North (ftUS)	6430	NAVD88 height (ftUS)
LD38191591.las	NAD83(2011) / Colorado North (ftUS)	6430	NAVD88 height (ftUS)
LD38191594.las	NAD83(2011) / Colorado North (ftUS)	6430	NAVD88 height (ftUS)
LD38191597.las	NAD83(2011) / Colorado North (ftUS)	6430	NAVD88 height (ftUS)
LD38191600.las	NAD83(2011) / Colorado North (ftUS)	6430	NAVD88 height (ftUS)
LD38191603.las	NAD83(2011) / Colorado North (ftUS)	6430	NAVD88 height (ftUS)

DPH-5 Report on Coordinate Reference System - continued

File	Horizontal CRS	EPSG Code	Vertical CRS
LD38191606.las	NAD83(2011) / Colorado North (ftUS)	6430	NAVD88 height (ftUS)
LD38191609.las	NAD83(2011) / Colorado North (ftUS)	6430	NAVD88 height (ftUS)
LD38191612.las	NAD83(2011) / Colorado North (ftUS)	6430	NAVD88 height (ftUS)
LD38191615.las	NAD83(2011) / Colorado North (ftUS)	6430	NAVD88 height (ftUS)
LD38191618.las	NAD83(2011) / Colorado North (ftUS)	6430	NAVD88 height (ftUS)
LD38191621.las	NAD83(2011) / Colorado North (ftUS)	6430	NAVD88 height (ftUS)
LD38221339.las	NAD83(2011) / Colorado North (ftUS)	6430	NAVD88 height (ftUS)
LD38221342.las	NAD83(2011) / Colorado North (ftUS)	6430	NAVD88 height (ftUS)
LD38221345.las	NAD83(2011) / Colorado North (ftUS)	6430	NAVD88 height (ftUS)
LD38221348.las	NAD83(2011) / Colorado North (ftUS)	6430	NAVD88 height (ftUS)
LD38221351.las	NAD83(2011) / Colorado North (ftUS)	6430	NAVD88 height (ftUS)
LD38221354.las	NAD83(2011) / Colorado North (ftUS)	6430	NAVD88 height (ftUS)
LD38221357.las	NAD83(2011) / Colorado North (ftUS)	6430	NAVD88 height (ftUS)
LD38221360.las	NAD83(2011) / Colorado North (ftUS)	6430	NAVD88 height (ftUS)
LD38221363.las	NAD83(2011) / Colorado North (ftUS)	6430	NAVD88 height (ftUS)
LD38221366.las	NAD83(2011) / Colorado North (ftUS)	6430	NAVD88 height (ftUS)
LD38221369.las	NAD83(2011) / Colorado North (ftUS)	6430	NAVD88 height (ftUS)
LD38221372.las	NAD83(2011) / Colorado North (ftUS)	6430	NAVD88 height (ftUS)
LD38221375.las	NAD83(2011) / Colorado North (ftUS)	6430	NAVD88 height (ftUS)
LD38221378.las	NAD83(2011) / Colorado North (ftUS)	6430	NAVD88 height (ftUS)
LD38221381.las	NAD83(2011) / Colorado North (ftUS)	6430	NAVD88 height (ftUS)
LD38221384.las	NAD83(2011) / Colorado North (ftUS)	6430	NAVD88 height (ftUS)
LD38221387.las	NAD83(2011) / Colorado North (ftUS)	6430	NAVD88 height (ftUS)
LD38221390.las	NAD83(2011) / Colorado North (ftUS)	6430	NAVD88 height (ftUS)
LD38221393.las	NAD83(2011) / Colorado North (ftUS)	6430	NAVD88 height (ftUS)
LD38221396.las	NAD83(2011) / Colorado North (ftUS)	6430	NAVD88 height (ftUS)
LD38221399.las	NAD83(2011) / Colorado North (ftUS)	6430	NAVD88 height (ftUS)
LD38221402.las	NAD83(2011) / Colorado North (ftUS)	6430	NAVD88 height (ftUS)
LD38221405.las	NAD83(2011) / Colorado North (ftUS)	6430	NAVD88 height (ftUS)
LD38221408.las	NAD83(2011) / Colorado North (ftUS)	6430	NAVD88 height (ftUS)
LD38221411.las	NAD83(2011) / Colorado North (ftUS)	6430	NAVD88 height (ftUS)
LD38221414.las	NAD83(2011) / Colorado North (ftUS)	6430	NAVD88 height (ftUS)

DPH-5 Report on Coordinate Reference System

- continued

File	Horizontal CRS	EPSG Code	Vertical CRS
LD38221417.las	NAD83(2011) / Colorado North (ftUS)	6430	NAVD88 height (ftUS)
LD38221420.las	NAD83(2011) / Colorado North (ftUS)	6430	NAVD88 height (ftUS)
LD38221423.las	NAD83(2011) / Colorado North (ftUS)	6430	NAVD88 height (ftUS)
LD38221426.las	NAD83(2011) / Colorado North (ftUS)	6430	NAVD88 height (ftUS)
LD38221429.las	NAD83(2011) / Colorado North (ftUS)	6430	NAVD88 height (ftUS)
LD38221432.las	NAD83(2011) / Colorado North (ftUS)	6430	NAVD88 height (ftUS)
LD38221435.las	NAD83(2011) / Colorado North (ftUS)	6430	NAVD88 height (ftUS)
LD38221438.las	NAD83(2011) / Colorado North (ftUS)	6430	NAVD88 height (ftUS)
LD38221441.las	NAD83(2011) / Colorado North (ftUS)	6430	NAVD88 height (ftUS)
LD38221444.las	NAD83(2011) / Colorado North (ftUS)	6430	NAVD88 height (ftUS)
LD38221447.las	NAD83(2011) / Colorado North (ftUS)	6430	NAVD88 height (ftUS)
LD38221450.las	NAD83(2011) / Colorado North (ftUS)	6430	NAVD88 height (ftUS)
LD38221453.las	NAD83(2011) / Colorado North (ftUS)	6430	NAVD88 height (ftUS)
LD38221456.las	NAD83(2011) / Colorado North (ftUS)	6430	NAVD88 height (ftUS)
LD38221459.las	NAD83(2011) / Colorado North (ftUS)	6430	NAVD88 height (ftUS)
LD38221462.las	NAD83(2011) / Colorado North (ftUS)	6430	NAVD88 height (ftUS)
LD38221465.las	NAD83(2011) / Colorado North (ftUS)	6430	NAVD88 height (ftUS)
LD38221468.las	NAD83(2011) / Colorado North (ftUS)	6430	NAVD88 height (ftUS)
LD38221471.las	NAD83(2011) / Colorado North (ftUS)	6430	NAVD88 height (ftUS)
LD38221474.las	NAD83(2011) / Colorado North (ftUS)	6430	NAVD88 height (ftUS)
LD38221477.las	NAD83(2011) / Colorado North (ftUS)	6430	NAVD88 height (ftUS)
LD38221480.las	NAD83(2011) / Colorado North (ftUS)	6430	NAVD88 height (ftUS)
LD38221483.las	NAD83(2011) / Colorado North (ftUS)	6430	NAVD88 height (ftUS)
LD38221486.las	NAD83(2011) / Colorado North (ftUS)	6430	NAVD88 height (ftUS)
LD38221489.las	NAD83(2011) / Colorado North (ftUS)	6430	NAVD88 height (ftUS)
LD38221492.las	NAD83(2011) / Colorado North (ftUS)	6430	NAVD88 height (ftUS)
LD38221495.las	NAD83(2011) / Colorado North (ftUS)	6430	NAVD88 height (ftUS)
LD38221498.las	NAD83(2011) / Colorado North (ftUS)	6430	NAVD88 height (ftUS)
LD38221501.las	NAD83(2011) / Colorado North (ftUS)	6430	NAVD88 height (ftUS)
LD38221504.las	NAD83(2011) / Colorado North (ftUS)	6430	NAVD88 height (ftUS)
LD38221507.las	NAD83(2011) / Colorado North (ftUS)	6430	NAVD88 height (ftUS)
LD38221510.las	NAD83(2011) / Colorado North (ftUS)	6430	NAVD88 height (ftUS)

DPH-5 Report on Coordinate Reference System

- continued

File	Horizontal CRS	EPSG Code	Vertical CRS
LD38221513.las	NAD83(2011) / Colorado North (ftUS)	6430	NAVD88 height (ftUS)
LD38221516.las	NAD83(2011) / Colorado North (ftUS)	6430	NAVD88 height (ftUS)
LD38221519.las	NAD83(2011) / Colorado North (ftUS)	6430	NAVD88 height (ftUS)
LD38221522.las	NAD83(2011) / Colorado North (ftUS)	6430	NAVD88 height (ftUS)
LD38221525.las	NAD83(2011) / Colorado North (ftUS)	6430	NAVD88 height (ftUS)
LD38221528.las	NAD83(2011) / Colorado North (ftUS)	6430	NAVD88 height (ftUS)
LD38221531.las	NAD83(2011) / Colorado North (ftUS)	6430	NAVD88 height (ftUS)
LD38221534.las	NAD83(2011) / Colorado North (ftUS)	6430	NAVD88 height (ftUS)
LD38221537.las	NAD83(2011) / Colorado North (ftUS)	6430	NAVD88 height (ftUS)
LD38221540.las	NAD83(2011) / Colorado North (ftUS)	6430	NAVD88 height (ftUS)
LD38221543.las	NAD83(2011) / Colorado North (ftUS)	6430	NAVD88 height (ftUS)
LD38221546.las	NAD83(2011) / Colorado North (ftUS)	6430	NAVD88 height (ftUS)
LD38221549.las	NAD83(2011) / Colorado North (ftUS)	6430	NAVD88 height (ftUS)
LD38221552.las	NAD83(2011) / Colorado North (ftUS)	6430	NAVD88 height (ftUS)
LD38221555.las	NAD83(2011) / Colorado North (ftUS)	6430	NAVD88 height (ftUS)
LD38221558.las	NAD83(2011) / Colorado North (ftUS)	6430	NAVD88 height (ftUS)
LD38221561.las	NAD83(2011) / Colorado North (ftUS)	6430	NAVD88 height (ftUS)
LD38221564.las	NAD83(2011) / Colorado North (ftUS)	6430	NAVD88 height (ftUS)
LD38221567.las	NAD83(2011) / Colorado North (ftUS)	6430	NAVD88 height (ftUS)
LD38221570.las	NAD83(2011) / Colorado North (ftUS)	6430	NAVD88 height (ftUS)
LD38221573.las	NAD83(2011) / Colorado North (ftUS)	6430	NAVD88 height (ftUS)
LD38221576.las	NAD83(2011) / Colorado North (ftUS)	6430	NAVD88 height (ftUS)
LD38221579.las	NAD83(2011) / Colorado North (ftUS)	6430	NAVD88 height (ftUS)
LD38221582.las	NAD83(2011) / Colorado North (ftUS)	6430	NAVD88 height (ftUS)
LD38221585.las	NAD83(2011) / Colorado North (ftUS)	6430	NAVD88 height (ftUS)
LD38221588.las	NAD83(2011) / Colorado North (ftUS)	6430	NAVD88 height (ftUS)
LD38221591.las	NAD83(2011) / Colorado North (ftUS)	6430	NAVD88 height (ftUS)
LD38221594.las	NAD83(2011) / Colorado North (ftUS)	6430	NAVD88 height (ftUS)
LD38221597.las	NAD83(2011) / Colorado North (ftUS)	6430	NAVD88 height (ftUS)
LD38221600.las	NAD83(2011) / Colorado North (ftUS)	6430	NAVD88 height (ftUS)
LD38221603.las	NAD83(2011) / Colorado North (ftUS)	6430	NAVD88 height (ftUS)
LD38221606.las	NAD83(2011) / Colorado North (ftUS)	6430	NAVD88 height (ftUS)

DPH-5 Report on Coordinate Reference System - continued

File	Horizontal CRS	EPSG Code	Vertical CRS
LD38221609.las	NAD83(2011) / Colorado North (ftUS)	6430	NAVD88 height (ftUS)
LD38221612.las	NAD83(2011) / Colorado North (ftUS)	6430	NAVD88 height (ftUS)
LD38221615.las	NAD83(2011) / Colorado North (ftUS)	6430	NAVD88 height (ftUS)
LD38221618.las	NAD83(2011) / Colorado North (ftUS)	6430	NAVD88 height (ftUS)
LD38221621.las	NAD83(2011) / Colorado North (ftUS)	6430	NAVD88 height (ftUS)
LD38251339.las	NAD83(2011) / Colorado North (ftUS)	6430	NAVD88 height (ftUS)
LD38251342.las	NAD83(2011) / Colorado North (ftUS)	6430	NAVD88 height (ftUS)
LD38251345.las	NAD83(2011) / Colorado North (ftUS)	6430	NAVD88 height (ftUS)
LD38251348.las	NAD83(2011) / Colorado North (ftUS)	6430	NAVD88 height (ftUS)
LD38251351.las	NAD83(2011) / Colorado North (ftUS)	6430	NAVD88 height (ftUS)
LD38251354.las	NAD83(2011) / Colorado North (ftUS)	6430	NAVD88 height (ftUS)
LD38251357.las	NAD83(2011) / Colorado North (ftUS)	6430	NAVD88 height (ftUS)
LD38251360.las	NAD83(2011) / Colorado North (ftUS)	6430	NAVD88 height (ftUS)
LD38251363.las	NAD83(2011) / Colorado North (ftUS)	6430	NAVD88 height (ftUS)
LD38251366.las	NAD83(2011) / Colorado North (ftUS)	6430	NAVD88 height (ftUS)
LD38251369.las	NAD83(2011) / Colorado North (ftUS)	6430	NAVD88 height (ftUS)
LD38251372.las	NAD83(2011) / Colorado North (ftUS)	6430	NAVD88 height (ftUS)
LD38251375.las	NAD83(2011) / Colorado North (ftUS)	6430	NAVD88 height (ftUS)
LD38251378.las	NAD83(2011) / Colorado North (ftUS)	6430	NAVD88 height (ftUS)
LD38251381.las	NAD83(2011) / Colorado North (ftUS)	6430	NAVD88 height (ftUS)
LD38251384.las	NAD83(2011) / Colorado North (ftUS)	6430	NAVD88 height (ftUS)
LD38251387.las	NAD83(2011) / Colorado North (ftUS)	6430	NAVD88 height (ftUS)
LD38251390.las	NAD83(2011) / Colorado North (ftUS)	6430	NAVD88 height (ftUS)
LD38251393.las	NAD83(2011) / Colorado North (ftUS)	6430	NAVD88 height (ftUS)
LD38251396.las	NAD83(2011) / Colorado North (ftUS)	6430	NAVD88 height (ftUS)
LD38251399.las	NAD83(2011) / Colorado North (ftUS)	6430	NAVD88 height (ftUS)
LD38251402.las	NAD83(2011) / Colorado North (ftUS)	6430	NAVD88 height (ftUS)
LD38251405.las	NAD83(2011) / Colorado North (ftUS)	6430	NAVD88 height (ftUS)
LD38251408.las	NAD83(2011) / Colorado North (ftUS)	6430	NAVD88 height (ftUS)
LD38251411.las	NAD83(2011) / Colorado North (ftUS)	6430	NAVD88 height (ftUS)
LD38251414.las	NAD83(2011) / Colorado North (ftUS)	6430	NAVD88 height (ftUS)
LD38251417.las	NAD83(2011) / Colorado North (ftUS)	6430	NAVD88 height (ftUS)

DPH-5 Report on Coordinate Reference System

- continued

File	Horizontal CRS	EPSG Code	Vertical CRS
LD38251420.las	NAD83(2011) / Colorado North (ftUS)	6430	NAVD88 height (ftUS)
LD38251423.las	NAD83(2011) / Colorado North (ftUS)	6430	NAVD88 height (ftUS)
LD38251426.las	NAD83(2011) / Colorado North (ftUS)	6430	NAVD88 height (ftUS)
LD38251429.las	NAD83(2011) / Colorado North (ftUS)	6430	NAVD88 height (ftUS)
LD38251432.las	NAD83(2011) / Colorado North (ftUS)	6430	NAVD88 height (ftUS)
LD38251435.las	NAD83(2011) / Colorado North (ftUS)	6430	NAVD88 height (ftUS)
LD38251438.las	NAD83(2011) / Colorado North (ftUS)	6430	NAVD88 height (ftUS)
LD38251441.las	NAD83(2011) / Colorado North (ftUS)	6430	NAVD88 height (ftUS)
LD38251444.las	NAD83(2011) / Colorado North (ftUS)	6430	NAVD88 height (ftUS)
LD38251447.las	NAD83(2011) / Colorado North (ftUS)	6430	NAVD88 height (ftUS)
LD38251450.las	NAD83(2011) / Colorado North (ftUS)	6430	NAVD88 height (ftUS)
LD38251453.las	NAD83(2011) / Colorado North (ftUS)	6430	NAVD88 height (ftUS)
LD38251456.las	NAD83(2011) / Colorado North (ftUS)	6430	NAVD88 height (ftUS)
LD38251459.las	NAD83(2011) / Colorado North (ftUS)	6430	NAVD88 height (ftUS)
LD38251462.las	NAD83(2011) / Colorado North (ftUS)	6430	NAVD88 height (ftUS)
LD38251465.las	NAD83(2011) / Colorado North (ftUS)	6430	NAVD88 height (ftUS)
LD38251468.las	NAD83(2011) / Colorado North (ftUS)	6430	NAVD88 height (ftUS)
LD38251471.las	NAD83(2011) / Colorado North (ftUS)	6430	NAVD88 height (ftUS)
LD38251474.las	NAD83(2011) / Colorado North (ftUS)	6430	NAVD88 height (ftUS)
LD38251477.las	NAD83(2011) / Colorado North (ftUS)	6430	NAVD88 height (ftUS)
LD38251480.las	NAD83(2011) / Colorado North (ftUS)	6430	NAVD88 height (ftUS)
LD38251483.las	NAD83(2011) / Colorado North (ftUS)	6430	NAVD88 height (ftUS)
LD38251486.las	NAD83(2011) / Colorado North (ftUS)	6430	NAVD88 height (ftUS)
LD38251489.las	NAD83(2011) / Colorado North (ftUS)	6430	NAVD88 height (ftUS)
LD38251492.las	NAD83(2011) / Colorado North (ftUS)	6430	NAVD88 height (ftUS)
LD38251495.las	NAD83(2011) / Colorado North (ftUS)	6430	NAVD88 height (ftUS)
LD38251498.las	NAD83(2011) / Colorado North (ftUS)	6430	NAVD88 height (ftUS)
LD38251501.las	NAD83(2011) / Colorado North (ftUS)	6430	NAVD88 height (ftUS)
LD38251504.las	NAD83(2011) / Colorado North (ftUS)	6430	NAVD88 height (ftUS)
LD38251507.las	NAD83(2011) / Colorado North (ftUS)	6430	NAVD88 height (ftUS)
LD38251510.las	NAD83(2011) / Colorado North (ftUS)	6430	NAVD88 height (ftUS)
LD38251513.las	NAD83(2011) / Colorado North (ftUS)	6430	NAVD88 height (ftUS)

DPH-5 Report on Coordinate Reference System - continued

File	Horizontal CRS	EPSG Code	Vertical CRS
LD38251516.las	NAD83(2011) / Colorado North (ftUS)	6430	NAVD88 height (ftUS)
LD38251519.las	NAD83(2011) / Colorado North (ftUS)	6430	NAVD88 height (ftUS)
LD38251522.las	NAD83(2011) / Colorado North (ftUS)	6430	NAVD88 height (ftUS)
LD38251525.las	NAD83(2011) / Colorado North (ftUS)	6430	NAVD88 height (ftUS)
LD38251528.las	NAD83(2011) / Colorado North (ftUS)	6430	NAVD88 height (ftUS)
LD38251531.las	NAD83(2011) / Colorado North (ftUS)	6430	NAVD88 height (ftUS)
LD38251534.las	NAD83(2011) / Colorado North (ftUS)	6430	NAVD88 height (ftUS)
LD38251537.las	NAD83(2011) / Colorado North (ftUS)	6430	NAVD88 height (ftUS)
LD38251540.las	NAD83(2011) / Colorado North (ftUS)	6430	NAVD88 height (ftUS)
LD38251543.las	NAD83(2011) / Colorado North (ftUS)	6430	NAVD88 height (ftUS)
LD38251546.las	NAD83(2011) / Colorado North (ftUS)	6430	NAVD88 height (ftUS)
LD38251549.las	NAD83(2011) / Colorado North (ftUS)	6430	NAVD88 height (ftUS)
LD38251552.las	NAD83(2011) / Colorado North (ftUS)	6430	NAVD88 height (ftUS)
LD38251555.las	NAD83(2011) / Colorado North (ftUS)	6430	NAVD88 height (ftUS)
LD38251558.las	NAD83(2011) / Colorado North (ftUS)	6430	NAVD88 height (ftUS)
LD38251561.las	NAD83(2011) / Colorado North (ftUS)	6430	NAVD88 height (ftUS)
LD38251564.las	NAD83(2011) / Colorado North (ftUS)	6430	NAVD88 height (ftUS)
LD38251567.las	NAD83(2011) / Colorado North (ftUS)	6430	NAVD88 height (ftUS)
LD38251570.las	NAD83(2011) / Colorado North (ftUS)	6430	NAVD88 height (ftUS)
LD38251573.las	NAD83(2011) / Colorado North (ftUS)	6430	NAVD88 height (ftUS)
LD38251576.las	NAD83(2011) / Colorado North (ftUS)	6430	NAVD88 height (ftUS)
LD38251579.las	NAD83(2011) / Colorado North (ftUS)	6430	NAVD88 height (ftUS)
LD38251582.las	NAD83(2011) / Colorado North (ftUS)	6430	NAVD88 height (ftUS)
LD38251585.las	NAD83(2011) / Colorado North (ftUS)	6430	NAVD88 height (ftUS)
LD38251588.las	NAD83(2011) / Colorado North (ftUS)	6430	NAVD88 height (ftUS)
LD38251591.las	NAD83(2011) / Colorado North (ftUS)	6430	NAVD88 height (ftUS)
LD38251594.las	NAD83(2011) / Colorado North (ftUS)	6430	NAVD88 height (ftUS)
LD38251597.las	NAD83(2011) / Colorado North (ftUS)	6430	NAVD88 height (ftUS)
LD38251600.las	NAD83(2011) / Colorado North (ftUS)	6430	NAVD88 height (ftUS)
LD38251603.las	NAD83(2011) / Colorado North (ftUS)	6430	NAVD88 height (ftUS)
LD38251606.las	NAD83(2011) / Colorado North (ftUS)	6430	NAVD88 height (ftUS)
LD38251609.las	NAD83(2011) / Colorado North (ftUS)	6430	NAVD88 height (ftUS)

DPH-5 Report on Coordinate Reference System

- continued

File	Horizontal CRS	EPSG Code	Vertical CRS
LD38251612.las	NAD83(2011) / Colorado North (ftUS)	6430	NAVD88 height (ftUS)
LD38251615.las	NAD83(2011) / Colorado North (ftUS)	6430	NAVD88 height (ftUS)
LD38251618.las	NAD83(2011) / Colorado North (ftUS)	6430	NAVD88 height (ftUS)
LD38251621.las	NAD83(2011) / Colorado North (ftUS)	6430	NAVD88 height (ftUS)
LD38281339.las	NAD83(2011) / Colorado North (ftUS)	6430	NAVD88 height (ftUS)
LD38281342.las	NAD83(2011) / Colorado North (ftUS)	6430	NAVD88 height (ftUS)
LD38281345.las	NAD83(2011) / Colorado North (ftUS)	6430	NAVD88 height (ftUS)
LD38281348.las	NAD83(2011) / Colorado North (ftUS)	6430	NAVD88 height (ftUS)
LD38281351.las	NAD83(2011) / Colorado North (ftUS)	6430	NAVD88 height (ftUS)
LD38281354.las	NAD83(2011) / Colorado North (ftUS)	6430	NAVD88 height (ftUS)
LD38281357.las	NAD83(2011) / Colorado North (ftUS)	6430	NAVD88 height (ftUS)
LD38281360.las	NAD83(2011) / Colorado North (ftUS)	6430	NAVD88 height (ftUS)
LD38281363.las	NAD83(2011) / Colorado North (ftUS)	6430	NAVD88 height (ftUS)
LD38281366.las	NAD83(2011) / Colorado North (ftUS)	6430	NAVD88 height (ftUS)
LD38281369.las	NAD83(2011) / Colorado North (ftUS)	6430	NAVD88 height (ftUS)
LD38281372.las	NAD83(2011) / Colorado North (ftUS)	6430	NAVD88 height (ftUS)
LD38281375.las	NAD83(2011) / Colorado North (ftUS)	6430	NAVD88 height (ftUS)
LD38281378.las	NAD83(2011) / Colorado North (ftUS)	6430	NAVD88 height (ftUS)
LD38281381.las	NAD83(2011) / Colorado North (ftUS)	6430	NAVD88 height (ftUS)
LD38281384.las	NAD83(2011) / Colorado North (ftUS)	6430	NAVD88 height (ftUS)
LD38281387.las	NAD83(2011) / Colorado North (ftUS)	6430	NAVD88 height (ftUS)
LD38281390.las	NAD83(2011) / Colorado North (ftUS)	6430	NAVD88 height (ftUS)
LD38281393.las	NAD83(2011) / Colorado North (ftUS)	6430	NAVD88 height (ftUS)
LD38281396.las	NAD83(2011) / Colorado North (ftUS)	6430	NAVD88 height (ftUS)
LD38281399.las	NAD83(2011) / Colorado North (ftUS)	6430	NAVD88 height (ftUS)
LD38281402.las	NAD83(2011) / Colorado North (ftUS)	6430	NAVD88 height (ftUS)
LD38281405.las	NAD83(2011) / Colorado North (ftUS)	6430	NAVD88 height (ftUS)
LD38281408.las	NAD83(2011) / Colorado North (ftUS)	6430	NAVD88 height (ftUS)
LD38281411.las	NAD83(2011) / Colorado North (ftUS)	6430	NAVD88 height (ftUS)
LD38281414.las	NAD83(2011) / Colorado North (ftUS)	6430	NAVD88 height (ftUS)
LD38281417.las	NAD83(2011) / Colorado North (ftUS)	6430	NAVD88 height (ftUS)
LD38281420.las	NAD83(2011) / Colorado North (ftUS)	6430	NAVD88 height (ftUS)

DPH-5 Report on Coordinate Reference System - continued

File	Horizontal CRS	EPSG Code	Vertical CRS
LD38281423.las	NAD83(2011) / Colorado North (ftUS)	6430	NAVD88 height (ftUS)
LD38281426.las	NAD83(2011) / Colorado North (ftUS)	6430	NAVD88 height (ftUS)
LD38281429.las	NAD83(2011) / Colorado North (ftUS)	6430	NAVD88 height (ftUS)
LD38281432.las	NAD83(2011) / Colorado North (ftUS)	6430	NAVD88 height (ftUS)
LD38281435.las	NAD83(2011) / Colorado North (ftUS)	6430	NAVD88 height (ftUS)
LD38281438.las	NAD83(2011) / Colorado North (ftUS)	6430	NAVD88 height (ftUS)
LD38281441.las	NAD83(2011) / Colorado North (ftUS)	6430	NAVD88 height (ftUS)
LD38281444.las	NAD83(2011) / Colorado North (ftUS)	6430	NAVD88 height (ftUS)
LD38281447.las	NAD83(2011) / Colorado North (ftUS)	6430	NAVD88 height (ftUS)
LD38281450.las	NAD83(2011) / Colorado North (ftUS)	6430	NAVD88 height (ftUS)
LD38281453.las	NAD83(2011) / Colorado North (ftUS)	6430	NAVD88 height (ftUS)
LD38281456.las	NAD83(2011) / Colorado North (ftUS)	6430	NAVD88 height (ftUS)
LD38281459.las	NAD83(2011) / Colorado North (ftUS)	6430	NAVD88 height (ftUS)
LD38281462.las	NAD83(2011) / Colorado North (ftUS)	6430	NAVD88 height (ftUS)
LD38281465.las	NAD83(2011) / Colorado North (ftUS)	6430	NAVD88 height (ftUS)
LD38281468.las	NAD83(2011) / Colorado North (ftUS)	6430	NAVD88 height (ftUS)
LD38281471.las	NAD83(2011) / Colorado North (ftUS)	6430	NAVD88 height (ftUS)
LD38281474.las	NAD83(2011) / Colorado North (ftUS)	6430	NAVD88 height (ftUS)
LD38281477.las	NAD83(2011) / Colorado North (ftUS)	6430	NAVD88 height (ftUS)
LD38281480.las	NAD83(2011) / Colorado North (ftUS)	6430	NAVD88 height (ftUS)
LD38281483.las	NAD83(2011) / Colorado North (ftUS)	6430	NAVD88 height (ftUS)
LD38281486.las	NAD83(2011) / Colorado North (ftUS)	6430	NAVD88 height (ftUS)
LD38281489.las	NAD83(2011) / Colorado North (ftUS)	6430	NAVD88 height (ftUS)
LD38281492.las	NAD83(2011) / Colorado North (ftUS)	6430	NAVD88 height (ftUS)
LD38281495.las	NAD83(2011) / Colorado North (ftUS)	6430	NAVD88 height (ftUS)
LD38281498.las	NAD83(2011) / Colorado North (ftUS)	6430	NAVD88 height (ftUS)
LD38281501.las	NAD83(2011) / Colorado North (ftUS)	6430	NAVD88 height (ftUS)
LD38281504.las	NAD83(2011) / Colorado North (ftUS)	6430	NAVD88 height (ftUS)
LD38281507.las	NAD83(2011) / Colorado North (ftUS)	6430	NAVD88 height (ftUS)
LD38281510.las	NAD83(2011) / Colorado North (ftUS)	6430	NAVD88 height (ftUS)
LD38281513.las	NAD83(2011) / Colorado North (ftUS)	6430	NAVD88 height (ftUS)
LD38281516.las	NAD83(2011) / Colorado North (ftUS)	6430	NAVD88 height (ftUS)

DPH-5 Report on Coordinate Reference System - continued

File	Horizontal CRS	EPSG Code	Vertical CRS
LD38281519.las	NAD83(2011) / Colorado North (ftUS)	6430	NAVD88 height (ftUS)
LD38281522.las	NAD83(2011) / Colorado North (ftUS)	6430	NAVD88 height (ftUS)
LD38281525.las	NAD83(2011) / Colorado North (ftUS)	6430	NAVD88 height (ftUS)
LD38281528.las	NAD83(2011) / Colorado North (ftUS)	6430	NAVD88 height (ftUS)
LD38281531.las	NAD83(2011) / Colorado North (ftUS)	6430	NAVD88 height (ftUS)
LD38281534.las	NAD83(2011) / Colorado North (ftUS)	6430	NAVD88 height (ftUS)
LD38281537.las	NAD83(2011) / Colorado North (ftUS)	6430	NAVD88 height (ftUS)
LD38281540.las	NAD83(2011) / Colorado North (ftUS)	6430	NAVD88 height (ftUS)
LD38281543.las	NAD83(2011) / Colorado North (ftUS)	6430	NAVD88 height (ftUS)
LD38281546.las	NAD83(2011) / Colorado North (ftUS)	6430	NAVD88 height (ftUS)
LD38281549.las	NAD83(2011) / Colorado North (ftUS)	6430	NAVD88 height (ftUS)
LD38281552.las	NAD83(2011) / Colorado North (ftUS)	6430	NAVD88 height (ftUS)
LD38281555.las	NAD83(2011) / Colorado North (ftUS)	6430	NAVD88 height (ftUS)
LD38281558.las	NAD83(2011) / Colorado North (ftUS)	6430	NAVD88 height (ftUS)
LD38281561.las	NAD83(2011) / Colorado North (ftUS)	6430	NAVD88 height (ftUS)
LD38281564.las	NAD83(2011) / Colorado North (ftUS)	6430	NAVD88 height (ftUS)
LD38281567.las	NAD83(2011) / Colorado North (ftUS)	6430	NAVD88 height (ftUS)
LD38281570.las	NAD83(2011) / Colorado North (ftUS)	6430	NAVD88 height (ftUS)
LD38281573.las	NAD83(2011) / Colorado North (ftUS)	6430	NAVD88 height (ftUS)
LD38281576.las	NAD83(2011) / Colorado North (ftUS)	6430	NAVD88 height (ftUS)
LD38281579.las	NAD83(2011) / Colorado North (ftUS)	6430	NAVD88 height (ftUS)
LD38281582.las	NAD83(2011) / Colorado North (ftUS)	6430	NAVD88 height (ftUS)
LD38281585.las	NAD83(2011) / Colorado North (ftUS)	6430	NAVD88 height (ftUS)
LD38281588.las	NAD83(2011) / Colorado North (ftUS)	6430	NAVD88 height (ftUS)
LD38281591.las	NAD83(2011) / Colorado North (ftUS)	6430	NAVD88 height (ftUS)
LD38281594.las	NAD83(2011) / Colorado North (ftUS)	6430	NAVD88 height (ftUS)
LD38281597.las	NAD83(2011) / Colorado North (ftUS)	6430	NAVD88 height (ftUS)
LD38281600.las	NAD83(2011) / Colorado North (ftUS)	6430	NAVD88 height (ftUS)
LD38281603.las	NAD83(2011) / Colorado North (ftUS)	6430	NAVD88 height (ftUS)
LD38281606.las	NAD83(2011) / Colorado North (ftUS)	6430	NAVD88 height (ftUS)
LD38281609.las	NAD83(2011) / Colorado North (ftUS)	6430	NAVD88 height (ftUS)
LD38281612.las	NAD83(2011) / Colorado North (ftUS)	6430	NAVD88 height (ftUS)

DPH-5 Report on Coordinate Reference System

- continued

File	Horizontal CRS	EPSG Code	Vertical CRS
LD38281615.las	NAD83(2011) / Colorado North (ftUS)	6430	NAVD88 height (ftUS)
LD38281618.las	NAD83(2011) / Colorado North (ftUS)	6430	NAVD88 height (ftUS)
LD38281621.las	NAD83(2011) / Colorado North (ftUS)	6430	NAVD88 height (ftUS)
LD38311339.las	NAD83(2011) / Colorado North (ftUS)	6430	NAVD88 height (ftUS)
LD38311342.las	NAD83(2011) / Colorado North (ftUS)	6430	NAVD88 height (ftUS)
LD38311345.las	NAD83(2011) / Colorado North (ftUS)	6430	NAVD88 height (ftUS)
LD38311348.las	NAD83(2011) / Colorado North (ftUS)	6430	NAVD88 height (ftUS)
LD38311351.las	NAD83(2011) / Colorado North (ftUS)	6430	NAVD88 height (ftUS)
LD38311354.las	NAD83(2011) / Colorado North (ftUS)	6430	NAVD88 height (ftUS)
LD38311357.las	NAD83(2011) / Colorado North (ftUS)	6430	NAVD88 height (ftUS)
LD38311360.las	NAD83(2011) / Colorado North (ftUS)	6430	NAVD88 height (ftUS)
LD38311363.las	NAD83(2011) / Colorado North (ftUS)	6430	NAVD88 height (ftUS)
LD38311366.las	NAD83(2011) / Colorado North (ftUS)	6430	NAVD88 height (ftUS)
LD38311369.las	NAD83(2011) / Colorado North (ftUS)	6430	NAVD88 height (ftUS)
LD38311372.las	NAD83(2011) / Colorado North (ftUS)	6430	NAVD88 height (ftUS)
LD38311375.las	NAD83(2011) / Colorado North (ftUS)	6430	NAVD88 height (ftUS)
LD38311378.las	NAD83(2011) / Colorado North (ftUS)	6430	NAVD88 height (ftUS)
LD38311381.las	NAD83(2011) / Colorado North (ftUS)	6430	NAVD88 height (ftUS)
LD38311384.las	NAD83(2011) / Colorado North (ftUS)	6430	NAVD88 height (ftUS)
LD38311387.las	NAD83(2011) / Colorado North (ftUS)	6430	NAVD88 height (ftUS)
LD38311390.las	NAD83(2011) / Colorado North (ftUS)	6430	NAVD88 height (ftUS)
LD38311393.las	NAD83(2011) / Colorado North (ftUS)	6430	NAVD88 height (ftUS)
LD38311396.las	NAD83(2011) / Colorado North (ftUS)	6430	NAVD88 height (ftUS)
LD38311399.las	NAD83(2011) / Colorado North (ftUS)	6430	NAVD88 height (ftUS)
LD38311402.las	NAD83(2011) / Colorado North (ftUS)	6430	NAVD88 height (ftUS)
LD38311405.las	NAD83(2011) / Colorado North (ftUS)	6430	NAVD88 height (ftUS)
LD38311408.las	NAD83(2011) / Colorado North (ftUS)	6430	NAVD88 height (ftUS)
LD38311411.las	NAD83(2011) / Colorado North (ftUS)	6430	NAVD88 height (ftUS)
LD38311414.las	NAD83(2011) / Colorado North (ftUS)	6430	NAVD88 height (ftUS)
LD38311417.las	NAD83(2011) / Colorado North (ftUS)	6430	NAVD88 height (ftUS)
LD38311420.las	NAD83(2011) / Colorado North (ftUS)	6430	NAVD88 height (ftUS)
LD38311423.las	NAD83(2011) / Colorado North (ftUS)	6430	NAVD88 height (ftUS)

DPH-5 Report on Coordinate Reference System

- continued

File	Horizontal CRS	EPSG Code	Vertical CRS
LD38311426.las	NAD83(2011) / Colorado North (ftUS)	6430	NAVD88 height (ftUS)
LD38311429.las	NAD83(2011) / Colorado North (ftUS)	6430	NAVD88 height (ftUS)
LD38311432.las	NAD83(2011) / Colorado North (ftUS)	6430	NAVD88 height (ftUS)
LD38311435.las	NAD83(2011) / Colorado North (ftUS)	6430	NAVD88 height (ftUS)
LD38311438.las	NAD83(2011) / Colorado North (ftUS)	6430	NAVD88 height (ftUS)
LD38311441.las	NAD83(2011) / Colorado North (ftUS)	6430	NAVD88 height (ftUS)
LD38311444.las	NAD83(2011) / Colorado North (ftUS)	6430	NAVD88 height (ftUS)
LD38311447.las	NAD83(2011) / Colorado North (ftUS)	6430	NAVD88 height (ftUS)
LD38311450.las	NAD83(2011) / Colorado North (ftUS)	6430	NAVD88 height (ftUS)
LD38311453.las	NAD83(2011) / Colorado North (ftUS)	6430	NAVD88 height (ftUS)
LD38311456.las	NAD83(2011) / Colorado North (ftUS)	6430	NAVD88 height (ftUS)
LD38311459.las	NAD83(2011) / Colorado North (ftUS)	6430	NAVD88 height (ftUS)
LD38311462.las	NAD83(2011) / Colorado North (ftUS)	6430	NAVD88 height (ftUS)
LD38311465.las	NAD83(2011) / Colorado North (ftUS)	6430	NAVD88 height (ftUS)
LD38311468.las	NAD83(2011) / Colorado North (ftUS)	6430	NAVD88 height (ftUS)
LD38311471.las	NAD83(2011) / Colorado North (ftUS)	6430	NAVD88 height (ftUS)
LD38311474.las	NAD83(2011) / Colorado North (ftUS)	6430	NAVD88 height (ftUS)
LD38311477.las	NAD83(2011) / Colorado North (ftUS)	6430	NAVD88 height (ftUS)
LD38311480.las	NAD83(2011) / Colorado North (ftUS)	6430	NAVD88 height (ftUS)
LD38311483.las	NAD83(2011) / Colorado North (ftUS)	6430	NAVD88 height (ftUS)
LD38311486.las	NAD83(2011) / Colorado North (ftUS)	6430	NAVD88 height (ftUS)
LD38311489.las	NAD83(2011) / Colorado North (ftUS)	6430	NAVD88 height (ftUS)
LD38311492.las	NAD83(2011) / Colorado North (ftUS)	6430	NAVD88 height (ftUS)
LD38311495.las	NAD83(2011) / Colorado North (ftUS)	6430	NAVD88 height (ftUS)
LD38311498.las	NAD83(2011) / Colorado North (ftUS)	6430	NAVD88 height (ftUS)
LD38311501.las	NAD83(2011) / Colorado North (ftUS)	6430	NAVD88 height (ftUS)
LD38311504.las	NAD83(2011) / Colorado North (ftUS)	6430	NAVD88 height (ftUS)
LD38311507.las	NAD83(2011) / Colorado North (ftUS)	6430	NAVD88 height (ftUS)
LD38311510.las	NAD83(2011) / Colorado North (ftUS)	6430	NAVD88 height (ftUS)
LD38311513.las	NAD83(2011) / Colorado North (ftUS)	6430	NAVD88 height (ftUS)
LD38311516.las	NAD83(2011) / Colorado North (ftUS)	6430	NAVD88 height (ftUS)
LD38311519.las	NAD83(2011) / Colorado North (ftUS)	6430	NAVD88 height (ftUS)

DPH-5 Report on Coordinate Reference System

- continued

File	Horizontal CRS	EPSG Code	Vertical CRS
LD38311522.las	NAD83(2011) / Colorado North (ftUS)	6430	NAVD88 height (ftUS)
LD38311525.las	NAD83(2011) / Colorado North (ftUS)	6430	NAVD88 height (ftUS)
LD38311528.las	NAD83(2011) / Colorado North (ftUS)	6430	NAVD88 height (ftUS)
LD38311531.las	NAD83(2011) / Colorado North (ftUS)	6430	NAVD88 height (ftUS)
LD38311534.las	NAD83(2011) / Colorado North (ftUS)	6430	NAVD88 height (ftUS)
LD38311537.las	NAD83(2011) / Colorado North (ftUS)	6430	NAVD88 height (ftUS)
LD38311540.las	NAD83(2011) / Colorado North (ftUS)	6430	NAVD88 height (ftUS)
LD38311543.las	NAD83(2011) / Colorado North (ftUS)	6430	NAVD88 height (ftUS)
LD38311546.las	NAD83(2011) / Colorado North (ftUS)	6430	NAVD88 height (ftUS)
LD38311549.las	NAD83(2011) / Colorado North (ftUS)	6430	NAVD88 height (ftUS)
LD38311552.las	NAD83(2011) / Colorado North (ftUS)	6430	NAVD88 height (ftUS)
LD38311555.las	NAD83(2011) / Colorado North (ftUS)	6430	NAVD88 height (ftUS)
LD38311558.las	NAD83(2011) / Colorado North (ftUS)	6430	NAVD88 height (ftUS)
LD38311561.las	NAD83(2011) / Colorado North (ftUS)	6430	NAVD88 height (ftUS)
LD38311564.las	NAD83(2011) / Colorado North (ftUS)	6430	NAVD88 height (ftUS)
LD38311567.las	NAD83(2011) / Colorado North (ftUS)	6430	NAVD88 height (ftUS)
LD38311570.las	NAD83(2011) / Colorado North (ftUS)	6430	NAVD88 height (ftUS)
LD38311573.las	NAD83(2011) / Colorado North (ftUS)	6430	NAVD88 height (ftUS)
LD38311576.las	NAD83(2011) / Colorado North (ftUS)	6430	NAVD88 height (ftUS)
LD38311579.las	NAD83(2011) / Colorado North (ftUS)	6430	NAVD88 height (ftUS)
LD38311582.las	NAD83(2011) / Colorado North (ftUS)	6430	NAVD88 height (ftUS)
LD38311585.las	NAD83(2011) / Colorado North (ftUS)	6430	NAVD88 height (ftUS)
LD38311588.las	NAD83(2011) / Colorado North (ftUS)	6430	NAVD88 height (ftUS)
LD38311591.las	NAD83(2011) / Colorado North (ftUS)	6430	NAVD88 height (ftUS)
LD38311594.las	NAD83(2011) / Colorado North (ftUS)	6430	NAVD88 height (ftUS)
LD38311597.las	NAD83(2011) / Colorado North (ftUS)	6430	NAVD88 height (ftUS)
LD38311600.las	NAD83(2011) / Colorado North (ftUS)	6430	NAVD88 height (ftUS)
LD38311603.las	NAD83(2011) / Colorado North (ftUS)	6430	NAVD88 height (ftUS)
LD38311606.las	NAD83(2011) / Colorado North (ftUS)	6430	NAVD88 height (ftUS)
LD38311609.las	NAD83(2011) / Colorado North (ftUS)	6430	NAVD88 height (ftUS)
LD38311612.las	NAD83(2011) / Colorado North (ftUS)	6430	NAVD88 height (ftUS)
LD38311615.las	NAD83(2011) / Colorado North (ftUS)	6430	NAVD88 height (ftUS)

DPH-5 Report on Coordinate Reference System - continued

File	Horizontal CRS	EPSG Code	Vertical CRS
LD38311618.las	NAD83(2011) / Colorado North (ftUS)	6430	NAVD88 height (ftUS)
LD38311621.las	NAD83(2011) / Colorado North (ftUS)	6430	NAVD88 height (ftUS)
LD38341339.las	NAD83(2011) / Colorado North (ftUS)	6430	NAVD88 height (ftUS)
LD38341342.las	NAD83(2011) / Colorado North (ftUS)	6430	NAVD88 height (ftUS)
LD38341345.las	NAD83(2011) / Colorado North (ftUS)	6430	NAVD88 height (ftUS)
LD38341348.las	NAD83(2011) / Colorado North (ftUS)	6430	NAVD88 height (ftUS)
LD38341351.las	NAD83(2011) / Colorado North (ftUS)	6430	NAVD88 height (ftUS)
LD38341354.las	NAD83(2011) / Colorado North (ftUS)	6430	NAVD88 height (ftUS)
LD38341357.las	NAD83(2011) / Colorado North (ftUS)	6430	NAVD88 height (ftUS)
LD38341360.las	NAD83(2011) / Colorado North (ftUS)	6430	NAVD88 height (ftUS)
LD38341363.las	NAD83(2011) / Colorado North (ftUS)	6430	NAVD88 height (ftUS)
LD38341366.las	NAD83(2011) / Colorado North (ftUS)	6430	NAVD88 height (ftUS)
LD38341369.las	NAD83(2011) / Colorado North (ftUS)	6430	NAVD88 height (ftUS)
LD38341372.las	NAD83(2011) / Colorado North (ftUS)	6430	NAVD88 height (ftUS)
LD38341375.las	NAD83(2011) / Colorado North (ftUS)	6430	NAVD88 height (ftUS)
LD38341378.las	NAD83(2011) / Colorado North (ftUS)	6430	NAVD88 height (ftUS)
LD38341381.las	NAD83(2011) / Colorado North (ftUS)	6430	NAVD88 height (ftUS)
LD38341384.las	NAD83(2011) / Colorado North (ftUS)	6430	NAVD88 height (ftUS)
LD38341387.las	NAD83(2011) / Colorado North (ftUS)	6430	NAVD88 height (ftUS)
LD38341390.las	NAD83(2011) / Colorado North (ftUS)	6430	NAVD88 height (ftUS)
LD38341393.las	NAD83(2011) / Colorado North (ftUS)	6430	NAVD88 height (ftUS)
LD38341396.las	NAD83(2011) / Colorado North (ftUS)	6430	NAVD88 height (ftUS)
LD38341399.las	NAD83(2011) / Colorado North (ftUS)	6430	NAVD88 height (ftUS)
LD38341402.las	NAD83(2011) / Colorado North (ftUS)	6430	NAVD88 height (ftUS)
LD38341405.las	NAD83(2011) / Colorado North (ftUS)	6430	NAVD88 height (ftUS)
LD38341408.las	NAD83(2011) / Colorado North (ftUS)	6430	NAVD88 height (ftUS)
LD38341411.las	NAD83(2011) / Colorado North (ftUS)	6430	NAVD88 height (ftUS)
LD38341414.las	NAD83(2011) / Colorado North (ftUS)	6430	NAVD88 height (ftUS)
LD38341417.las	NAD83(2011) / Colorado North (ftUS)	6430	NAVD88 height (ftUS)
LD38341420.las	NAD83(2011) / Colorado North (ftUS)	6430	NAVD88 height (ftUS)
LD38341423.las	NAD83(2011) / Colorado North (ftUS)	6430	NAVD88 height (ftUS)
LD38341426.las	NAD83(2011) / Colorado North (ftUS)	6430	NAVD88 height (ftUS)

DPH-5 Report on Coordinate Reference System

- continued

File	Horizontal CRS	EPSG Code	Vertical CRS
LD38341429.las	NAD83(2011) / Colorado North (ftUS)	6430	NAVD88 height (ftUS)
LD38341432.las	NAD83(2011) / Colorado North (ftUS)	6430	NAVD88 height (ftUS)
LD38341435.las	NAD83(2011) / Colorado North (ftUS)	6430	NAVD88 height (ftUS)
LD38341438.las	NAD83(2011) / Colorado North (ftUS)	6430	NAVD88 height (ftUS)
LD38341441.las	NAD83(2011) / Colorado North (ftUS)	6430	NAVD88 height (ftUS)
LD38341444.las	NAD83(2011) / Colorado North (ftUS)	6430	NAVD88 height (ftUS)
LD38341447.las	NAD83(2011) / Colorado North (ftUS)	6430	NAVD88 height (ftUS)
LD38341450.las	NAD83(2011) / Colorado North (ftUS)	6430	NAVD88 height (ftUS)
LD38341453.las	NAD83(2011) / Colorado North (ftUS)	6430	NAVD88 height (ftUS)
LD38341456.las	NAD83(2011) / Colorado North (ftUS)	6430	NAVD88 height (ftUS)
LD38341459.las	NAD83(2011) / Colorado North (ftUS)	6430	NAVD88 height (ftUS)
LD38341462.las	NAD83(2011) / Colorado North (ftUS)	6430	NAVD88 height (ftUS)
LD38341465.las	NAD83(2011) / Colorado North (ftUS)	6430	NAVD88 height (ftUS)
LD38341468.las	NAD83(2011) / Colorado North (ftUS)	6430	NAVD88 height (ftUS)
LD38341471.las	NAD83(2011) / Colorado North (ftUS)	6430	NAVD88 height (ftUS)
LD38341474.las	NAD83(2011) / Colorado North (ftUS)	6430	NAVD88 height (ftUS)
LD38341477.las	NAD83(2011) / Colorado North (ftUS)	6430	NAVD88 height (ftUS)
LD38341480.las	NAD83(2011) / Colorado North (ftUS)	6430	NAVD88 height (ftUS)
LD38341483.las	NAD83(2011) / Colorado North (ftUS)	6430	NAVD88 height (ftUS)
LD38341486.las	NAD83(2011) / Colorado North (ftUS)	6430	NAVD88 height (ftUS)
LD38341489.las	NAD83(2011) / Colorado North (ftUS)	6430	NAVD88 height (ftUS)
LD38341492.las	NAD83(2011) / Colorado North (ftUS)	6430	NAVD88 height (ftUS)
LD38341495.las	NAD83(2011) / Colorado North (ftUS)	6430	NAVD88 height (ftUS)
LD38341498.las	NAD83(2011) / Colorado North (ftUS)	6430	NAVD88 height (ftUS)
LD38341501.las	NAD83(2011) / Colorado North (ftUS)	6430	NAVD88 height (ftUS)
LD38341504.las	NAD83(2011) / Colorado North (ftUS)	6430	NAVD88 height (ftUS)
LD38341507.las	NAD83(2011) / Colorado North (ftUS)	6430	NAVD88 height (ftUS)
LD38341510.las	NAD83(2011) / Colorado North (ftUS)	6430	NAVD88 height (ftUS)
LD38341513.las	NAD83(2011) / Colorado North (ftUS)	6430	NAVD88 height (ftUS)
LD38341516.las	NAD83(2011) / Colorado North (ftUS)	6430	NAVD88 height (ftUS)
LD38341519.las	NAD83(2011) / Colorado North (ftUS)	6430	NAVD88 height (ftUS)
LD38341522.las	NAD83(2011) / Colorado North (ftUS)	6430	NAVD88 height (ftUS)

DPH-5 Report on Coordinate Reference System - continued

File	Horizontal CRS	EPSG Code	Vertical CRS
LD38341525.las	NAD83(2011) / Colorado North (ftUS)	6430	NAVD88 height (ftUS)
LD38341528.las	NAD83(2011) / Colorado North (ftUS)	6430	NAVD88 height (ftUS)
LD38341531.las	NAD83(2011) / Colorado North (ftUS)	6430	NAVD88 height (ftUS)
LD38341534.las	NAD83(2011) / Colorado North (ftUS)	6430	NAVD88 height (ftUS)
LD38341537.las	NAD83(2011) / Colorado North (ftUS)	6430	NAVD88 height (ftUS)
LD38341540.las	NAD83(2011) / Colorado North (ftUS)	6430	NAVD88 height (ftUS)
LD38341543.las	NAD83(2011) / Colorado North (ftUS)	6430	NAVD88 height (ftUS)
LD38341546.las	NAD83(2011) / Colorado North (ftUS)	6430	NAVD88 height (ftUS)
LD38341549.las	NAD83(2011) / Colorado North (ftUS)	6430	NAVD88 height (ftUS)
LD38341552.las	NAD83(2011) / Colorado North (ftUS)	6430	NAVD88 height (ftUS)
LD38341555.las	NAD83(2011) / Colorado North (ftUS)	6430	NAVD88 height (ftUS)
LD38341558.las	NAD83(2011) / Colorado North (ftUS)	6430	NAVD88 height (ftUS)
LD38341561.las	NAD83(2011) / Colorado North (ftUS)	6430	NAVD88 height (ftUS)
LD38341564.las	NAD83(2011) / Colorado North (ftUS)	6430	NAVD88 height (ftUS)
LD38341567.las	NAD83(2011) / Colorado North (ftUS)	6430	NAVD88 height (ftUS)
LD38341570.las	NAD83(2011) / Colorado North (ftUS)	6430	NAVD88 height (ftUS)
LD38341573.las	NAD83(2011) / Colorado North (ftUS)	6430	NAVD88 height (ftUS)
LD38341576.las	NAD83(2011) / Colorado North (ftUS)	6430	NAVD88 height (ftUS)
LD38341579.las	NAD83(2011) / Colorado North (ftUS)	6430	NAVD88 height (ftUS)
LD38341582.las	NAD83(2011) / Colorado North (ftUS)	6430	NAVD88 height (ftUS)
LD38341585.las	NAD83(2011) / Colorado North (ftUS)	6430	NAVD88 height (ftUS)
LD38341588.las	NAD83(2011) / Colorado North (ftUS)	6430	NAVD88 height (ftUS)
LD38341591.las	NAD83(2011) / Colorado North (ftUS)	6430	NAVD88 height (ftUS)
LD38341594.las	NAD83(2011) / Colorado North (ftUS)	6430	NAVD88 height (ftUS)
LD38341597.las	NAD83(2011) / Colorado North (ftUS)	6430	NAVD88 height (ftUS)
LD38341600.las	NAD83(2011) / Colorado North (ftUS)	6430	NAVD88 height (ftUS)
LD38341603.las	NAD83(2011) / Colorado North (ftUS)	6430	NAVD88 height (ftUS)
LD38341606.las	NAD83(2011) / Colorado North (ftUS)	6430	NAVD88 height (ftUS)
LD38341609.las	NAD83(2011) / Colorado North (ftUS)	6430	NAVD88 height (ftUS)
LD38341612.las	NAD83(2011) / Colorado North (ftUS)	6430	NAVD88 height (ftUS)
LD38341615.las	NAD83(2011) / Colorado North (ftUS)	6430	NAVD88 height (ftUS)
LD38341618.las	NAD83(2011) / Colorado North (ftUS)	6430	NAVD88 height (ftUS)

DPH-5 Report on Coordinate Reference System - continued

File	Horizontal CRS	EPSG Code	Vertical CRS
LD38341621.las	NAD83(2011) / Colorado North (ftUS)	6430	NAVD88 height (ftUS)
LD38371339.las	NAD83(2011) / Colorado North (ftUS)	6430	NAVD88 height (ftUS)
LD38371342.las	NAD83(2011) / Colorado North (ftUS)	6430	NAVD88 height (ftUS)
LD38371345.las	NAD83(2011) / Colorado North (ftUS)	6430	NAVD88 height (ftUS)
LD38371348.las	NAD83(2011) / Colorado North (ftUS)	6430	NAVD88 height (ftUS)
LD38371351.las	NAD83(2011) / Colorado North (ftUS)	6430	NAVD88 height (ftUS)
LD38371354.las	NAD83(2011) / Colorado North (ftUS)	6430	NAVD88 height (ftUS)
LD38371357.las	NAD83(2011) / Colorado North (ftUS)	6430	NAVD88 height (ftUS)
LD38371360.las	NAD83(2011) / Colorado North (ftUS)	6430	NAVD88 height (ftUS)
LD38371363.las	NAD83(2011) / Colorado North (ftUS)	6430	NAVD88 height (ftUS)
LD38371366.las	NAD83(2011) / Colorado North (ftUS)	6430	NAVD88 height (ftUS)
LD38371369.las	NAD83(2011) / Colorado North (ftUS)	6430	NAVD88 height (ftUS)
LD38371372.las	NAD83(2011) / Colorado North (ftUS)	6430	NAVD88 height (ftUS)
LD38371375.las	NAD83(2011) / Colorado North (ftUS)	6430	NAVD88 height (ftUS)
LD38371378.las	NAD83(2011) / Colorado North (ftUS)	6430	NAVD88 height (ftUS)
LD38371381.las	NAD83(2011) / Colorado North (ftUS)	6430	NAVD88 height (ftUS)
LD38371384.las	NAD83(2011) / Colorado North (ftUS)	6430	NAVD88 height (ftUS)
LD38371387.las	NAD83(2011) / Colorado North (ftUS)	6430	NAVD88 height (ftUS)
LD38371390.las	NAD83(2011) / Colorado North (ftUS)	6430	NAVD88 height (ftUS)
LD38371393.las	NAD83(2011) / Colorado North (ftUS)	6430	NAVD88 height (ftUS)
LD38371396.las	NAD83(2011) / Colorado North (ftUS)	6430	NAVD88 height (ftUS)
LD38371399.las	NAD83(2011) / Colorado North (ftUS)	6430	NAVD88 height (ftUS)
LD38371402.las	NAD83(2011) / Colorado North (ftUS)	6430	NAVD88 height (ftUS)
LD38371405.las	NAD83(2011) / Colorado North (ftUS)	6430	NAVD88 height (ftUS)
LD38371408.las	NAD83(2011) / Colorado North (ftUS)	6430	NAVD88 height (ftUS)
LD38371411.las	NAD83(2011) / Colorado North (ftUS)	6430	NAVD88 height (ftUS)
LD38371414.las	NAD83(2011) / Colorado North (ftUS)	6430	NAVD88 height (ftUS)
LD38371417.las	NAD83(2011) / Colorado North (ftUS)	6430	NAVD88 height (ftUS)
LD38371420.las	NAD83(2011) / Colorado North (ftUS)	6430	NAVD88 height (ftUS)
LD38371423.las	NAD83(2011) / Colorado North (ftUS)	6430	NAVD88 height (ftUS)
LD38371426.las	NAD83(2011) / Colorado North (ftUS)	6430	NAVD88 height (ftUS)
LD38371429.las	NAD83(2011) / Colorado North (ftUS)	6430	NAVD88 height (ftUS)

DPH-5 Report on Coordinate Reference System - continued

File	Horizontal CRS	EPSG Code	Vertical CRS
LD38371432.las	NAD83(2011) / Colorado North (ftUS)	6430	NAVD88 height (ftUS)
LD38371435.las	NAD83(2011) / Colorado North (ftUS)	6430	NAVD88 height (ftUS)
LD38371438.las	NAD83(2011) / Colorado North (ftUS)	6430	NAVD88 height (ftUS)
LD38371441.las	NAD83(2011) / Colorado North (ftUS)	6430	NAVD88 height (ftUS)
LD38371444.las	NAD83(2011) / Colorado North (ftUS)	6430	NAVD88 height (ftUS)
LD38371447.las	NAD83(2011) / Colorado North (ftUS)	6430	NAVD88 height (ftUS)
LD38371450.las	NAD83(2011) / Colorado North (ftUS)	6430	NAVD88 height (ftUS)
LD38371453.las	NAD83(2011) / Colorado North (ftUS)	6430	NAVD88 height (ftUS)
LD38371456.las	NAD83(2011) / Colorado North (ftUS)	6430	NAVD88 height (ftUS)
LD38371459.las	NAD83(2011) / Colorado North (ftUS)	6430	NAVD88 height (ftUS)
LD38371462.las	NAD83(2011) / Colorado North (ftUS)	6430	NAVD88 height (ftUS)
LD38371465.las	NAD83(2011) / Colorado North (ftUS)	6430	NAVD88 height (ftUS)
LD38371468.las	NAD83(2011) / Colorado North (ftUS)	6430	NAVD88 height (ftUS)
LD38371471.las	NAD83(2011) / Colorado North (ftUS)	6430	NAVD88 height (ftUS)
LD38371474.las	NAD83(2011) / Colorado North (ftUS)	6430	NAVD88 height (ftUS)
LD38371477.las	NAD83(2011) / Colorado North (ftUS)	6430	NAVD88 height (ftUS)
LD38371480.las	NAD83(2011) / Colorado North (ftUS)	6430	NAVD88 height (ftUS)
LD38371483.las	NAD83(2011) / Colorado North (ftUS)	6430	NAVD88 height (ftUS)
LD38371486.las	NAD83(2011) / Colorado North (ftUS)	6430	NAVD88 height (ftUS)
LD38371489.las	NAD83(2011) / Colorado North (ftUS)	6430	NAVD88 height (ftUS)
LD38371492.las	NAD83(2011) / Colorado North (ftUS)	6430	NAVD88 height (ftUS)
LD38371495.las	NAD83(2011) / Colorado North (ftUS)	6430	NAVD88 height (ftUS)
LD38371498.las	NAD83(2011) / Colorado North (ftUS)	6430	NAVD88 height (ftUS)
LD38371501.las	NAD83(2011) / Colorado North (ftUS)	6430	NAVD88 height (ftUS)
LD38371504.las	NAD83(2011) / Colorado North (ftUS)	6430	NAVD88 height (ftUS)
LD38371507.las	NAD83(2011) / Colorado North (ftUS)	6430	NAVD88 height (ftUS)
LD38371510.las	NAD83(2011) / Colorado North (ftUS)	6430	NAVD88 height (ftUS)
LD38371513.las	NAD83(2011) / Colorado North (ftUS)	6430	NAVD88 height (ftUS)
LD38371516.las	NAD83(2011) / Colorado North (ftUS)	6430	NAVD88 height (ftUS)
LD38371519.las	NAD83(2011) / Colorado North (ftUS)	6430	NAVD88 height (ftUS)
LD38371522.las	NAD83(2011) / Colorado North (ftUS)	6430	NAVD88 height (ftUS)
LD38371525.las	NAD83(2011) / Colorado North (ftUS)	6430	NAVD88 height (ftUS)

DPH-5 Report on Coordinate Reference System

- continued

File	Horizontal CRS	EPSG Code	Vertical CRS
LD38371528.las	NAD83(2011) / Colorado North (ftUS)	6430	NAVD88 height (ftUS)
LD38371531.las	NAD83(2011) / Colorado North (ftUS)	6430	NAVD88 height (ftUS)
LD38371534.las	NAD83(2011) / Colorado North (ftUS)	6430	NAVD88 height (ftUS)
LD38371537.las	NAD83(2011) / Colorado North (ftUS)	6430	NAVD88 height (ftUS)
LD38371540.las	NAD83(2011) / Colorado North (ftUS)	6430	NAVD88 height (ftUS)
LD38371543.las	NAD83(2011) / Colorado North (ftUS)	6430	NAVD88 height (ftUS)
LD38371546.las	NAD83(2011) / Colorado North (ftUS)	6430	NAVD88 height (ftUS)
LD38371549.las	NAD83(2011) / Colorado North (ftUS)	6430	NAVD88 height (ftUS)
LD38371552.las	NAD83(2011) / Colorado North (ftUS)	6430	NAVD88 height (ftUS)
LD38371555.las	NAD83(2011) / Colorado North (ftUS)	6430	NAVD88 height (ftUS)
LD38371558.las	NAD83(2011) / Colorado North (ftUS)	6430	NAVD88 height (ftUS)
LD38371561.las	NAD83(2011) / Colorado North (ftUS)	6430	NAVD88 height (ftUS)
LD38371564.las	NAD83(2011) / Colorado North (ftUS)	6430	NAVD88 height (ftUS)
LD38371567.las	NAD83(2011) / Colorado North (ftUS)	6430	NAVD88 height (ftUS)
LD38371570.las	NAD83(2011) / Colorado North (ftUS)	6430	NAVD88 height (ftUS)
LD38371573.las	NAD83(2011) / Colorado North (ftUS)	6430	NAVD88 height (ftUS)
LD38371576.las	NAD83(2011) / Colorado North (ftUS)	6430	NAVD88 height (ftUS)
LD38371579.las	NAD83(2011) / Colorado North (ftUS)	6430	NAVD88 height (ftUS)
LD38371582.las	NAD83(2011) / Colorado North (ftUS)	6430	NAVD88 height (ftUS)
LD38371585.las	NAD83(2011) / Colorado North (ftUS)	6430	NAVD88 height (ftUS)
LD38371588.las	NAD83(2011) / Colorado North (ftUS)	6430	NAVD88 height (ftUS)
LD38371591.las	NAD83(2011) / Colorado North (ftUS)	6430	NAVD88 height (ftUS)
LD38371594.las	NAD83(2011) / Colorado North (ftUS)	6430	NAVD88 height (ftUS)
LD38371597.las	NAD83(2011) / Colorado North (ftUS)	6430	NAVD88 height (ftUS)
LD38371600.las	NAD83(2011) / Colorado North (ftUS)	6430	NAVD88 height (ftUS)
LD38371603.las	NAD83(2011) / Colorado North (ftUS)	6430	NAVD88 height (ftUS)
LD38371606.las	NAD83(2011) / Colorado North (ftUS)	6430	NAVD88 height (ftUS)
LD38371609.las	NAD83(2011) / Colorado North (ftUS)	6430	NAVD88 height (ftUS)
LD38371612.las	NAD83(2011) / Colorado North (ftUS)	6430	NAVD88 height (ftUS)
LD38371615.las	NAD83(2011) / Colorado North (ftUS)	6430	NAVD88 height (ftUS)
LD38371618.las	NAD83(2011) / Colorado North (ftUS)	6430	NAVD88 height (ftUS)
LD38371621.las	NAD83(2011) / Colorado North (ftUS)	6430	NAVD88 height (ftUS)

DPH-5 Report on Coordinate Reference System - continued

File	Horizontal CRS	EPSG Code	Vertical CRS
LD38401339.las	NAD83(2011) / Colorado North (ftUS)	6430	NAVD88 height (ftUS)
LD38401342.las	NAD83(2011) / Colorado North (ftUS)	6430	NAVD88 height (ftUS)
LD38401345.las	NAD83(2011) / Colorado North (ftUS)	6430	NAVD88 height (ftUS)
LD38401348.las	NAD83(2011) / Colorado North (ftUS)	6430	NAVD88 height (ftUS)
LD38401351.las	NAD83(2011) / Colorado North (ftUS)	6430	NAVD88 height (ftUS)
LD38401354.las	NAD83(2011) / Colorado North (ftUS)	6430	NAVD88 height (ftUS)
LD38401357.las	NAD83(2011) / Colorado North (ftUS)	6430	NAVD88 height (ftUS)
LD38401360.las	NAD83(2011) / Colorado North (ftUS)	6430	NAVD88 height (ftUS)
LD38401363.las	NAD83(2011) / Colorado North (ftUS)	6430	NAVD88 height (ftUS)
LD38401366.las	NAD83(2011) / Colorado North (ftUS)	6430	NAVD88 height (ftUS)
LD38401369.las	NAD83(2011) / Colorado North (ftUS)	6430	NAVD88 height (ftUS)
LD38401372.las	NAD83(2011) / Colorado North (ftUS)	6430	NAVD88 height (ftUS)
LD38401375.las	NAD83(2011) / Colorado North (ftUS)	6430	NAVD88 height (ftUS)
LD38401378.las	NAD83(2011) / Colorado North (ftUS)	6430	NAVD88 height (ftUS)
LD38401381.las	NAD83(2011) / Colorado North (ftUS)	6430	NAVD88 height (ftUS)
LD38401384.las	NAD83(2011) / Colorado North (ftUS)	6430	NAVD88 height (ftUS)
LD38401387.las	NAD83(2011) / Colorado North (ftUS)	6430	NAVD88 height (ftUS)
LD38401390.las	NAD83(2011) / Colorado North (ftUS)	6430	NAVD88 height (ftUS)
LD38401393.las	NAD83(2011) / Colorado North (ftUS)	6430	NAVD88 height (ftUS)
LD38401396.las	NAD83(2011) / Colorado North (ftUS)	6430	NAVD88 height (ftUS)
LD38401399.las	NAD83(2011) / Colorado North (ftUS)	6430	NAVD88 height (ftUS)
LD38401402.las	NAD83(2011) / Colorado North (ftUS)	6430	NAVD88 height (ftUS)
LD38401405.las	NAD83(2011) / Colorado North (ftUS)	6430	NAVD88 height (ftUS)
LD38401408.las	NAD83(2011) / Colorado North (ftUS)	6430	NAVD88 height (ftUS)
LD38401411.las	NAD83(2011) / Colorado North (ftUS)	6430	NAVD88 height (ftUS)
LD38401414.las	NAD83(2011) / Colorado North (ftUS)	6430	NAVD88 height (ftUS)
LD38401417.las	NAD83(2011) / Colorado North (ftUS)	6430	NAVD88 height (ftUS)
LD38401420.las	NAD83(2011) / Colorado North (ftUS)	6430	NAVD88 height (ftUS)
LD38401423.las	NAD83(2011) / Colorado North (ftUS)	6430	NAVD88 height (ftUS)
LD38401426.las	NAD83(2011) / Colorado North (ftUS)	6430	NAVD88 height (ftUS)
LD38401429.las	NAD83(2011) / Colorado North (ftUS)	6430	NAVD88 height (ftUS)
LD38401432.las	NAD83(2011) / Colorado North (ftUS)	6430	NAVD88 height (ftUS)

DPH-5 Report on Coordinate Reference System

- continued

File	Horizontal CRS	EPSG Code	Vertical CRS
LD38401435.las	NAD83(2011) / Colorado North (ftUS)	6430	NAVD88 height (ftUS)
LD38401438.las	NAD83(2011) / Colorado North (ftUS)	6430	NAVD88 height (ftUS)
LD38401441.las	NAD83(2011) / Colorado North (ftUS)	6430	NAVD88 height (ftUS)
LD38401444.las	NAD83(2011) / Colorado North (ftUS)	6430	NAVD88 height (ftUS)
LD38401447.las	NAD83(2011) / Colorado North (ftUS)	6430	NAVD88 height (ftUS)
LD38401450.las	NAD83(2011) / Colorado North (ftUS)	6430	NAVD88 height (ftUS)
LD38401453.las	NAD83(2011) / Colorado North (ftUS)	6430	NAVD88 height (ftUS)
LD38401456.las	NAD83(2011) / Colorado North (ftUS)	6430	NAVD88 height (ftUS)
LD38401459.las	NAD83(2011) / Colorado North (ftUS)	6430	NAVD88 height (ftUS)
LD38401462.las	NAD83(2011) / Colorado North (ftUS)	6430	NAVD88 height (ftUS)
LD38401465.las	NAD83(2011) / Colorado North (ftUS)	6430	NAVD88 height (ftUS)
LD38401468.las	NAD83(2011) / Colorado North (ftUS)	6430	NAVD88 height (ftUS)
LD38401471.las	NAD83(2011) / Colorado North (ftUS)	6430	NAVD88 height (ftUS)
LD38401474.las	NAD83(2011) / Colorado North (ftUS)	6430	NAVD88 height (ftUS)
LD38401477.las	NAD83(2011) / Colorado North (ftUS)	6430	NAVD88 height (ftUS)
LD38401480.las	NAD83(2011) / Colorado North (ftUS)	6430	NAVD88 height (ftUS)
LD38401483.las	NAD83(2011) / Colorado North (ftUS)	6430	NAVD88 height (ftUS)
LD38401486.las	NAD83(2011) / Colorado North (ftUS)	6430	NAVD88 height (ftUS)
LD38401489.las	NAD83(2011) / Colorado North (ftUS)	6430	NAVD88 height (ftUS)
LD38401492.las	NAD83(2011) / Colorado North (ftUS)	6430	NAVD88 height (ftUS)
LD38401495.las	NAD83(2011) / Colorado North (ftUS)	6430	NAVD88 height (ftUS)
LD38401498.las	NAD83(2011) / Colorado North (ftUS)	6430	NAVD88 height (ftUS)
LD38401501.las	NAD83(2011) / Colorado North (ftUS)	6430	NAVD88 height (ftUS)
LD38401504.las	NAD83(2011) / Colorado North (ftUS)	6430	NAVD88 height (ftUS)
LD38401507.las	NAD83(2011) / Colorado North (ftUS)	6430	NAVD88 height (ftUS)
LD38401510.las	NAD83(2011) / Colorado North (ftUS)	6430	NAVD88 height (ftUS)
LD38401513.las	NAD83(2011) / Colorado North (ftUS)	6430	NAVD88 height (ftUS)
LD38401516.las	NAD83(2011) / Colorado North (ftUS)	6430	NAVD88 height (ftUS)
LD38401519.las	NAD83(2011) / Colorado North (ftUS)	6430	NAVD88 height (ftUS)
LD38401522.las	NAD83(2011) / Colorado North (ftUS)	6430	NAVD88 height (ftUS)
LD38401525.las	NAD83(2011) / Colorado North (ftUS)	6430	NAVD88 height (ftUS)
LD38401528.las	NAD83(2011) / Colorado North (ftUS)	6430	NAVD88 height (ftUS)

DPH-5 Report on Coordinate Reference System - continued

File	Horizontal CRS	EPSG Code	Vertical CRS
LD38401531.las	NAD83(2011) / Colorado North (ftUS)	6430	NAVD88 height (ftUS)
LD38401534.las	NAD83(2011) / Colorado North (ftUS)	6430	NAVD88 height (ftUS)
LD38401537.las	NAD83(2011) / Colorado North (ftUS)	6430	NAVD88 height (ftUS)
LD38401540.las	NAD83(2011) / Colorado North (ftUS)	6430	NAVD88 height (ftUS)
LD38401543.las	NAD83(2011) / Colorado North (ftUS)	6430	NAVD88 height (ftUS)
LD38401546.las	NAD83(2011) / Colorado North (ftUS)	6430	NAVD88 height (ftUS)
LD38401549.las	NAD83(2011) / Colorado North (ftUS)	6430	NAVD88 height (ftUS)
LD38401552.las	NAD83(2011) / Colorado North (ftUS)	6430	NAVD88 height (ftUS)
LD38401555.las	NAD83(2011) / Colorado North (ftUS)	6430	NAVD88 height (ftUS)
LD38401558.las	NAD83(2011) / Colorado North (ftUS)	6430	NAVD88 height (ftUS)
LD38401561.las	NAD83(2011) / Colorado North (ftUS)	6430	NAVD88 height (ftUS)
LD38401564.las	NAD83(2011) / Colorado North (ftUS)	6430	NAVD88 height (ftUS)
LD38401567.las	NAD83(2011) / Colorado North (ftUS)	6430	NAVD88 height (ftUS)
LD38401570.las	NAD83(2011) / Colorado North (ftUS)	6430	NAVD88 height (ftUS)
LD38401573.las	NAD83(2011) / Colorado North (ftUS)	6430	NAVD88 height (ftUS)
LD38401576.las	NAD83(2011) / Colorado North (ftUS)	6430	NAVD88 height (ftUS)
LD38401579.las	NAD83(2011) / Colorado North (ftUS)	6430	NAVD88 height (ftUS)
LD38401582.las	NAD83(2011) / Colorado North (ftUS)	6430	NAVD88 height (ftUS)
LD38401585.las	NAD83(2011) / Colorado North (ftUS)	6430	NAVD88 height (ftUS)
LD38401588.las	NAD83(2011) / Colorado North (ftUS)	6430	NAVD88 height (ftUS)
LD38401591.las	NAD83(2011) / Colorado North (ftUS)	6430	NAVD88 height (ftUS)
LD38401594.las	NAD83(2011) / Colorado North (ftUS)	6430	NAVD88 height (ftUS)
LD38401597.las	NAD83(2011) / Colorado North (ftUS)	6430	NAVD88 height (ftUS)
LD38401600.las	NAD83(2011) / Colorado North (ftUS)	6430	NAVD88 height (ftUS)
LD38401603.las	NAD83(2011) / Colorado North (ftUS)	6430	NAVD88 height (ftUS)
LD38401606.las	NAD83(2011) / Colorado North (ftUS)	6430	NAVD88 height (ftUS)
LD38401609.las	NAD83(2011) / Colorado North (ftUS)	6430	NAVD88 height (ftUS)
LD38401612.las	NAD83(2011) / Colorado North (ftUS)	6430	NAVD88 height (ftUS)
LD38401615.las	NAD83(2011) / Colorado North (ftUS)	6430	NAVD88 height (ftUS)
LD38401618.las	NAD83(2011) / Colorado North (ftUS)	6430	NAVD88 height (ftUS)
LD38401621.las	NAD83(2011) / Colorado North (ftUS)	6430	NAVD88 height (ftUS)
LD38431339.las	NAD83(2011) / Colorado North (ftUS)	6430	NAVD88 height (ftUS)

DPH-5 Report on Coordinate Reference System

- continued

File	Horizontal CRS	EPSG Code	Vertical CRS
LD38431342.las	NAD83(2011) / Colorado North (ftUS)	6430	NAVD88 height (ftUS)
LD38431345.las	NAD83(2011) / Colorado North (ftUS)	6430	NAVD88 height (ftUS)
LD38431348.las	NAD83(2011) / Colorado North (ftUS)	6430	NAVD88 height (ftUS)
LD38431351.las	NAD83(2011) / Colorado North (ftUS)	6430	NAVD88 height (ftUS)
LD38431354.las	NAD83(2011) / Colorado North (ftUS)	6430	NAVD88 height (ftUS)
LD38431357.las	NAD83(2011) / Colorado North (ftUS)	6430	NAVD88 height (ftUS)
LD38431360.las	NAD83(2011) / Colorado North (ftUS)	6430	NAVD88 height (ftUS)
LD38431363.las	NAD83(2011) / Colorado North (ftUS)	6430	NAVD88 height (ftUS)
LD38431366.las	NAD83(2011) / Colorado North (ftUS)	6430	NAVD88 height (ftUS)
LD38431369.las	NAD83(2011) / Colorado North (ftUS)	6430	NAVD88 height (ftUS)
LD38431372.las	NAD83(2011) / Colorado North (ftUS)	6430	NAVD88 height (ftUS)
LD38431375.las	NAD83(2011) / Colorado North (ftUS)	6430	NAVD88 height (ftUS)
LD38431378.las	NAD83(2011) / Colorado North (ftUS)	6430	NAVD88 height (ftUS)
LD38431381.las	NAD83(2011) / Colorado North (ftUS)	6430	NAVD88 height (ftUS)
LD38431384.las	NAD83(2011) / Colorado North (ftUS)	6430	NAVD88 height (ftUS)
LD38431387.las	NAD83(2011) / Colorado North (ftUS)	6430	NAVD88 height (ftUS)
LD38431390.las	NAD83(2011) / Colorado North (ftUS)	6430	NAVD88 height (ftUS)
LD38431393.las	NAD83(2011) / Colorado North (ftUS)	6430	NAVD88 height (ftUS)
LD38431396.las	NAD83(2011) / Colorado North (ftUS)	6430	NAVD88 height (ftUS)
LD38431399.las	NAD83(2011) / Colorado North (ftUS)	6430	NAVD88 height (ftUS)
LD38431402.las	NAD83(2011) / Colorado North (ftUS)	6430	NAVD88 height (ftUS)
LD38431405.las	NAD83(2011) / Colorado North (ftUS)	6430	NAVD88 height (ftUS)
LD38431408.las	NAD83(2011) / Colorado North (ftUS)	6430	NAVD88 height (ftUS)
LD38431411.las	NAD83(2011) / Colorado North (ftUS)	6430	NAVD88 height (ftUS)
LD38431414.las	NAD83(2011) / Colorado North (ftUS)	6430	NAVD88 height (ftUS)
LD38431417.las	NAD83(2011) / Colorado North (ftUS)	6430	NAVD88 height (ftUS)
LD38431420.las	NAD83(2011) / Colorado North (ftUS)	6430	NAVD88 height (ftUS)
LD38431423.las	NAD83(2011) / Colorado North (ftUS)	6430	NAVD88 height (ftUS)
LD38431426.las	NAD83(2011) / Colorado North (ftUS)	6430	NAVD88 height (ftUS)
LD38431429.las	NAD83(2011) / Colorado North (ftUS)	6430	NAVD88 height (ftUS)
LD38431432.las	NAD83(2011) / Colorado North (ftUS)	6430	NAVD88 height (ftUS)
LD38431435.las	NAD83(2011) / Colorado North (ftUS)	6430	NAVD88 height (ftUS)

DPH-5 Report on Coordinate Reference System - continued

File	Horizontal CRS	EPSG Code	Vertical CRS
LD38431438.las	NAD83(2011) / Colorado North (ftUS)	6430	NAVD88 height (ftUS)
LD38431441.las	NAD83(2011) / Colorado North (ftUS)	6430	NAVD88 height (ftUS)
LD38431444.las	NAD83(2011) / Colorado North (ftUS)	6430	NAVD88 height (ftUS)
LD38431447.las	NAD83(2011) / Colorado North (ftUS)	6430	NAVD88 height (ftUS)
LD38431450.las	NAD83(2011) / Colorado North (ftUS)	6430	NAVD88 height (ftUS)
LD38431453.las	NAD83(2011) / Colorado North (ftUS)	6430	NAVD88 height (ftUS)
LD38431456.las	NAD83(2011) / Colorado North (ftUS)	6430	NAVD88 height (ftUS)
LD38431459.las	NAD83(2011) / Colorado North (ftUS)	6430	NAVD88 height (ftUS)
LD38431462.las	NAD83(2011) / Colorado North (ftUS)	6430	NAVD88 height (ftUS)
LD38431465.las	NAD83(2011) / Colorado North (ftUS)	6430	NAVD88 height (ftUS)
LD38431468.las	NAD83(2011) / Colorado North (ftUS)	6430	NAVD88 height (ftUS)
LD38431471.las	NAD83(2011) / Colorado North (ftUS)	6430	NAVD88 height (ftUS)
LD38431474.las	NAD83(2011) / Colorado North (ftUS)	6430	NAVD88 height (ftUS)
LD38431477.las	NAD83(2011) / Colorado North (ftUS)	6430	NAVD88 height (ftUS)
LD38431480.las	NAD83(2011) / Colorado North (ftUS)	6430	NAVD88 height (ftUS)
LD38431483.las	NAD83(2011) / Colorado North (ftUS)	6430	NAVD88 height (ftUS)
LD38431486.las	NAD83(2011) / Colorado North (ftUS)	6430	NAVD88 height (ftUS)
LD38431489.las	NAD83(2011) / Colorado North (ftUS)	6430	NAVD88 height (ftUS)
LD38431492.las	NAD83(2011) / Colorado North (ftUS)	6430	NAVD88 height (ftUS)
LD38431495.las	NAD83(2011) / Colorado North (ftUS)	6430	NAVD88 height (ftUS)
LD38431498.las	NAD83(2011) / Colorado North (ftUS)	6430	NAVD88 height (ftUS)
LD38431501.las	NAD83(2011) / Colorado North (ftUS)	6430	NAVD88 height (ftUS)
LD38431504.las	NAD83(2011) / Colorado North (ftUS)	6430	NAVD88 height (ftUS)
LD38431507.las	NAD83(2011) / Colorado North (ftUS)	6430	NAVD88 height (ftUS)
LD38431510.las	NAD83(2011) / Colorado North (ftUS)	6430	NAVD88 height (ftUS)
LD38431513.las	NAD83(2011) / Colorado North (ftUS)	6430	NAVD88 height (ftUS)
LD38431516.las	NAD83(2011) / Colorado North (ftUS)	6430	NAVD88 height (ftUS)
LD38431519.las	NAD83(2011) / Colorado North (ftUS)	6430	NAVD88 height (ftUS)
LD38431522.las	NAD83(2011) / Colorado North (ftUS)	6430	NAVD88 height (ftUS)
LD38431525.las	NAD83(2011) / Colorado North (ftUS)	6430	NAVD88 height (ftUS)
LD38431528.las	NAD83(2011) / Colorado North (ftUS)	6430	NAVD88 height (ftUS)
LD38431531.las	NAD83(2011) / Colorado North (ftUS)	6430	NAVD88 height (ftUS)

DPH-5 Report on Coordinate Reference System - continued

File	Horizontal CRS	EPSG Code	Vertical CRS
LD38431534.las	NAD83(2011) / Colorado North (ftUS)	6430	NAVD88 height (ftUS)
LD38431537.las	NAD83(2011) / Colorado North (ftUS)	6430	NAVD88 height (ftUS)
LD38431540.las	NAD83(2011) / Colorado North (ftUS)	6430	NAVD88 height (ftUS)
LD38431543.las	NAD83(2011) / Colorado North (ftUS)	6430	NAVD88 height (ftUS)
LD38431546.las	NAD83(2011) / Colorado North (ftUS)	6430	NAVD88 height (ftUS)
LD38431549.las	NAD83(2011) / Colorado North (ftUS)	6430	NAVD88 height (ftUS)
LD38431552.las	NAD83(2011) / Colorado North (ftUS)	6430	NAVD88 height (ftUS)
LD38431555.las	NAD83(2011) / Colorado North (ftUS)	6430	NAVD88 height (ftUS)
LD38431558.las	NAD83(2011) / Colorado North (ftUS)	6430	NAVD88 height (ftUS)
LD38431561.las	NAD83(2011) / Colorado North (ftUS)	6430	NAVD88 height (ftUS)
LD38431564.las	NAD83(2011) / Colorado North (ftUS)	6430	NAVD88 height (ftUS)
LD38431567.las	NAD83(2011) / Colorado North (ftUS)	6430	NAVD88 height (ftUS)
LD38431570.las	NAD83(2011) / Colorado North (ftUS)	6430	NAVD88 height (ftUS)
LD38431573.las	NAD83(2011) / Colorado North (ftUS)	6430	NAVD88 height (ftUS)
LD38431576.las	NAD83(2011) / Colorado North (ftUS)	6430	NAVD88 height (ftUS)
LD38431579.las	NAD83(2011) / Colorado North (ftUS)	6430	NAVD88 height (ftUS)
LD38431582.las	NAD83(2011) / Colorado North (ftUS)	6430	NAVD88 height (ftUS)
LD38431585.las	NAD83(2011) / Colorado North (ftUS)	6430	NAVD88 height (ftUS)
LD38431588.las	NAD83(2011) / Colorado North (ftUS)	6430	NAVD88 height (ftUS)
LD38431591.las	NAD83(2011) / Colorado North (ftUS)	6430	NAVD88 height (ftUS)
LD38431594.las	NAD83(2011) / Colorado North (ftUS)	6430	NAVD88 height (ftUS)
LD38431597.las	NAD83(2011) / Colorado North (ftUS)	6430	NAVD88 height (ftUS)
LD38431600.las	NAD83(2011) / Colorado North (ftUS)	6430	NAVD88 height (ftUS)
LD38431603.las	NAD83(2011) / Colorado North (ftUS)	6430	NAVD88 height (ftUS)
LD38431606.las	NAD83(2011) / Colorado North (ftUS)	6430	NAVD88 height (ftUS)
LD38431609.las	NAD83(2011) / Colorado North (ftUS)	6430	NAVD88 height (ftUS)
LD38431612.las	NAD83(2011) / Colorado North (ftUS)	6430	NAVD88 height (ftUS)
LD38431615.las	NAD83(2011) / Colorado North (ftUS)	6430	NAVD88 height (ftUS)
LD38431618.las	NAD83(2011) / Colorado North (ftUS)	6430	NAVD88 height (ftUS)
LD38431621.las	NAD83(2011) / Colorado North (ftUS)	6430	NAVD88 height (ftUS)
LD38461339.las	NAD83(2011) / Colorado North (ftUS)	6430	NAVD88 height (ftUS)
LD38461342.las	NAD83(2011) / Colorado North (ftUS)	6430	NAVD88 height (ftUS)

DPH-5 Report on Coordinate Reference System

- continued

File	Horizontal CRS	EPSG Code	Vertical CRS
LD38461345.las	NAD83(2011) / Colorado North (ftUS)	6430	NAVD88 height (ftUS)
LD38461348.las	NAD83(2011) / Colorado North (ftUS)	6430	NAVD88 height (ftUS)
LD38461351.las	NAD83(2011) / Colorado North (ftUS)	6430	NAVD88 height (ftUS)
LD38461354.las	NAD83(2011) / Colorado North (ftUS)	6430	NAVD88 height (ftUS)
LD38461357.las	NAD83(2011) / Colorado North (ftUS)	6430	NAVD88 height (ftUS)
LD38461360.las	NAD83(2011) / Colorado North (ftUS)	6430	NAVD88 height (ftUS)
LD38461363.las	NAD83(2011) / Colorado North (ftUS)	6430	NAVD88 height (ftUS)
LD38461366.las	NAD83(2011) / Colorado North (ftUS)	6430	NAVD88 height (ftUS)
LD38461369.las	NAD83(2011) / Colorado North (ftUS)	6430	NAVD88 height (ftUS)
LD38461372.las	NAD83(2011) / Colorado North (ftUS)	6430	NAVD88 height (ftUS)
LD38461375.las	NAD83(2011) / Colorado North (ftUS)	6430	NAVD88 height (ftUS)
LD38461378.las	NAD83(2011) / Colorado North (ftUS)	6430	NAVD88 height (ftUS)
LD38461381.las	NAD83(2011) / Colorado North (ftUS)	6430	NAVD88 height (ftUS)
LD38461384.las	NAD83(2011) / Colorado North (ftUS)	6430	NAVD88 height (ftUS)
LD38461387.las	NAD83(2011) / Colorado North (ftUS)	6430	NAVD88 height (ftUS)
LD38461390.las	NAD83(2011) / Colorado North (ftUS)	6430	NAVD88 height (ftUS)
LD38461393.las	NAD83(2011) / Colorado North (ftUS)	6430	NAVD88 height (ftUS)
LD38461396.las	NAD83(2011) / Colorado North (ftUS)	6430	NAVD88 height (ftUS)
LD38461399.las	NAD83(2011) / Colorado North (ftUS)	6430	NAVD88 height (ftUS)
LD38461402.las	NAD83(2011) / Colorado North (ftUS)	6430	NAVD88 height (ftUS)
LD38461405.las	NAD83(2011) / Colorado North (ftUS)	6430	NAVD88 height (ftUS)
LD38461408.las	NAD83(2011) / Colorado North (ftUS)	6430	NAVD88 height (ftUS)
LD38461411.las	NAD83(2011) / Colorado North (ftUS)	6430	NAVD88 height (ftUS)
LD38461414.las	NAD83(2011) / Colorado North (ftUS)	6430	NAVD88 height (ftUS)
LD38461417.las	NAD83(2011) / Colorado North (ftUS)	6430	NAVD88 height (ftUS)
LD38461420.las	NAD83(2011) / Colorado North (ftUS)	6430	NAVD88 height (ftUS)
LD38461423.las	NAD83(2011) / Colorado North (ftUS)	6430	NAVD88 height (ftUS)
LD38461426.las	NAD83(2011) / Colorado North (ftUS)	6430	NAVD88 height (ftUS)
LD38461429.las	NAD83(2011) / Colorado North (ftUS)	6430	NAVD88 height (ftUS)
LD38461432.las	NAD83(2011) / Colorado North (ftUS)	6430	NAVD88 height (ftUS)
LD38461435.las	NAD83(2011) / Colorado North (ftUS)	6430	NAVD88 height (ftUS)
LD38461438.las	NAD83(2011) / Colorado North (ftUS)	6430	NAVD88 height (ftUS)

DPH-5 Report on Coordinate Reference System

- continued

File	Horizontal CRS	EPSG Code	Vertical CRS
LD38461441.las	NAD83(2011) / Colorado North (ftUS)	6430	NAVD88 height (ftUS)
LD38461444.las	NAD83(2011) / Colorado North (ftUS)	6430	NAVD88 height (ftUS)
LD38461447.las	NAD83(2011) / Colorado North (ftUS)	6430	NAVD88 height (ftUS)
LD38461450.las	NAD83(2011) / Colorado North (ftUS)	6430	NAVD88 height (ftUS)
LD38461453.las	NAD83(2011) / Colorado North (ftUS)	6430	NAVD88 height (ftUS)
LD38461456.las	NAD83(2011) / Colorado North (ftUS)	6430	NAVD88 height (ftUS)
LD38461459.las	NAD83(2011) / Colorado North (ftUS)	6430	NAVD88 height (ftUS)
LD38461462.las	NAD83(2011) / Colorado North (ftUS)	6430	NAVD88 height (ftUS)
LD38461465.las	NAD83(2011) / Colorado North (ftUS)	6430	NAVD88 height (ftUS)
LD38461468.las	NAD83(2011) / Colorado North (ftUS)	6430	NAVD88 height (ftUS)
LD38461471.las	NAD83(2011) / Colorado North (ftUS)	6430	NAVD88 height (ftUS)
LD38461474.las	NAD83(2011) / Colorado North (ftUS)	6430	NAVD88 height (ftUS)
LD38461477.las	NAD83(2011) / Colorado North (ftUS)	6430	NAVD88 height (ftUS)
LD38461480.las	NAD83(2011) / Colorado North (ftUS)	6430	NAVD88 height (ftUS)
LD38461483.las	NAD83(2011) / Colorado North (ftUS)	6430	NAVD88 height (ftUS)
LD38461486.las	NAD83(2011) / Colorado North (ftUS)	6430	NAVD88 height (ftUS)
LD38461489.las	NAD83(2011) / Colorado North (ftUS)	6430	NAVD88 height (ftUS)
LD38461492.las	NAD83(2011) / Colorado North (ftUS)	6430	NAVD88 height (ftUS)
LD38461495.las	NAD83(2011) / Colorado North (ftUS)	6430	NAVD88 height (ftUS)
LD38461498.las	NAD83(2011) / Colorado North (ftUS)	6430	NAVD88 height (ftUS)
LD38461501.las	NAD83(2011) / Colorado North (ftUS)	6430	NAVD88 height (ftUS)
LD38461504.las	NAD83(2011) / Colorado North (ftUS)	6430	NAVD88 height (ftUS)
LD38461507.las	NAD83(2011) / Colorado North (ftUS)	6430	NAVD88 height (ftUS)
LD38461510.las	NAD83(2011) / Colorado North (ftUS)	6430	NAVD88 height (ftUS)
LD38461513.las	NAD83(2011) / Colorado North (ftUS)	6430	NAVD88 height (ftUS)
LD38461516.las	NAD83(2011) / Colorado North (ftUS)	6430	NAVD88 height (ftUS)
LD38461519.las	NAD83(2011) / Colorado North (ftUS)	6430	NAVD88 height (ftUS)
LD38461522.las	NAD83(2011) / Colorado North (ftUS)	6430	NAVD88 height (ftUS)
LD38461525.las	NAD83(2011) / Colorado North (ftUS)	6430	NAVD88 height (ftUS)
LD38461528.las	NAD83(2011) / Colorado North (ftUS)	6430	NAVD88 height (ftUS)
LD38461531.las	NAD83(2011) / Colorado North (ftUS)	6430	NAVD88 height (ftUS)
LD38461534.las	NAD83(2011) / Colorado North (ftUS)	6430	NAVD88 height (ftUS)

DPH-5 Report on Coordinate Reference System

- continued

File	Horizontal CRS	EPSG Code	Vertical CRS
LD38461537.las	NAD83(2011) / Colorado North (ftUS)	6430	NAVD88 height (ftUS)
LD38461540.las	NAD83(2011) / Colorado North (ftUS)	6430	NAVD88 height (ftUS)
LD38461543.las	NAD83(2011) / Colorado North (ftUS)	6430	NAVD88 height (ftUS)
LD38461546.las	NAD83(2011) / Colorado North (ftUS)	6430	NAVD88 height (ftUS)
LD38461549.las	NAD83(2011) / Colorado North (ftUS)	6430	NAVD88 height (ftUS)
LD38461552.las	NAD83(2011) / Colorado North (ftUS)	6430	NAVD88 height (ftUS)
LD38461555.las	NAD83(2011) / Colorado North (ftUS)	6430	NAVD88 height (ftUS)
LD38461558.las	NAD83(2011) / Colorado North (ftUS)	6430	NAVD88 height (ftUS)
LD38461561.las	NAD83(2011) / Colorado North (ftUS)	6430	NAVD88 height (ftUS)
LD38461564.las	NAD83(2011) / Colorado North (ftUS)	6430	NAVD88 height (ftUS)
LD38461567.las	NAD83(2011) / Colorado North (ftUS)	6430	NAVD88 height (ftUS)
LD38461570.las	NAD83(2011) / Colorado North (ftUS)	6430	NAVD88 height (ftUS)
LD38461573.las	NAD83(2011) / Colorado North (ftUS)	6430	NAVD88 height (ftUS)
LD38461576.las	NAD83(2011) / Colorado North (ftUS)	6430	NAVD88 height (ftUS)
LD38461579.las	NAD83(2011) / Colorado North (ftUS)	6430	NAVD88 height (ftUS)
LD38461582.las	NAD83(2011) / Colorado North (ftUS)	6430	NAVD88 height (ftUS)
LD38461585.las	NAD83(2011) / Colorado North (ftUS)	6430	NAVD88 height (ftUS)
LD38461588.las	NAD83(2011) / Colorado North (ftUS)	6430	NAVD88 height (ftUS)
LD38461591.las	NAD83(2011) / Colorado North (ftUS)	6430	NAVD88 height (ftUS)
LD38461594.las	NAD83(2011) / Colorado North (ftUS)	6430	NAVD88 height (ftUS)
LD38461597.las	NAD83(2011) / Colorado North (ftUS)	6430	NAVD88 height (ftUS)
LD38461600.las	NAD83(2011) / Colorado North (ftUS)	6430	NAVD88 height (ftUS)
LD38461603.las	NAD83(2011) / Colorado North (ftUS)	6430	NAVD88 height (ftUS)
LD38461606.las	NAD83(2011) / Colorado North (ftUS)	6430	NAVD88 height (ftUS)
LD38461609.las	NAD83(2011) / Colorado North (ftUS)	6430	NAVD88 height (ftUS)
LD38461612.las	NAD83(2011) / Colorado North (ftUS)	6430	NAVD88 height (ftUS)
LD38461615.las	NAD83(2011) / Colorado North (ftUS)	6430	NAVD88 height (ftUS)
LD38461618.las	NAD83(2011) / Colorado North (ftUS)	6430	NAVD88 height (ftUS)
LD38461621.las	NAD83(2011) / Colorado North (ftUS)	6430	NAVD88 height (ftUS)
LD38491339.las	NAD83(2011) / Colorado North (ftUS)	6430	NAVD88 height (ftUS)
LD38491342.las	NAD83(2011) / Colorado North (ftUS)	6430	NAVD88 height (ftUS)
LD38491345.las	NAD83(2011) / Colorado North (ftUS)	6430	NAVD88 height (ftUS)

DPH-5 Report on Coordinate Reference System

- continued

File	Horizontal CRS	EPSG Code	Vertical CRS
LD38491348.las	NAD83(2011) / Colorado North (ftUS)	6430	NAVD88 height (ftUS)
LD38491351.las	NAD83(2011) / Colorado North (ftUS)	6430	NAVD88 height (ftUS)
LD38491354.las	NAD83(2011) / Colorado North (ftUS)	6430	NAVD88 height (ftUS)
LD38491357.las	NAD83(2011) / Colorado North (ftUS)	6430	NAVD88 height (ftUS)
LD38491360.las	NAD83(2011) / Colorado North (ftUS)	6430	NAVD88 height (ftUS)
LD38491363.las	NAD83(2011) / Colorado North (ftUS)	6430	NAVD88 height (ftUS)
LD38491366.las	NAD83(2011) / Colorado North (ftUS)	6430	NAVD88 height (ftUS)
LD38491369.las	NAD83(2011) / Colorado North (ftUS)	6430	NAVD88 height (ftUS)
LD38491372.las	NAD83(2011) / Colorado North (ftUS)	6430	NAVD88 height (ftUS)
LD38491375.las	NAD83(2011) / Colorado North (ftUS)	6430	NAVD88 height (ftUS)
LD38491378.las	NAD83(2011) / Colorado North (ftUS)	6430	NAVD88 height (ftUS)
LD38491381.las	NAD83(2011) / Colorado North (ftUS)	6430	NAVD88 height (ftUS)
LD38491384.las	NAD83(2011) / Colorado North (ftUS)	6430	NAVD88 height (ftUS)
LD38491387.las	NAD83(2011) / Colorado North (ftUS)	6430	NAVD88 height (ftUS)
LD38491390.las	NAD83(2011) / Colorado North (ftUS)	6430	NAVD88 height (ftUS)
LD38491393.las	NAD83(2011) / Colorado North (ftUS)	6430	NAVD88 height (ftUS)
LD38491396.las	NAD83(2011) / Colorado North (ftUS)	6430	NAVD88 height (ftUS)
LD38491399.las	NAD83(2011) / Colorado North (ftUS)	6430	NAVD88 height (ftUS)
LD38491402.las	NAD83(2011) / Colorado North (ftUS)	6430	NAVD88 height (ftUS)
LD38491405.las	NAD83(2011) / Colorado North (ftUS)	6430	NAVD88 height (ftUS)
LD38491408.las	NAD83(2011) / Colorado North (ftUS)	6430	NAVD88 height (ftUS)
LD38491411.las	NAD83(2011) / Colorado North (ftUS)	6430	NAVD88 height (ftUS)
LD38491414.las	NAD83(2011) / Colorado North (ftUS)	6430	NAVD88 height (ftUS)
LD38491417.las	NAD83(2011) / Colorado North (ftUS)	6430	NAVD88 height (ftUS)
LD38491420.las	NAD83(2011) / Colorado North (ftUS)	6430	NAVD88 height (ftUS)
LD38491423.las	NAD83(2011) / Colorado North (ftUS)	6430	NAVD88 height (ftUS)
LD38491426.las	NAD83(2011) / Colorado North (ftUS)	6430	NAVD88 height (ftUS)
LD38491429.las	NAD83(2011) / Colorado North (ftUS)	6430	NAVD88 height (ftUS)
LD38491432.las	NAD83(2011) / Colorado North (ftUS)	6430	NAVD88 height (ftUS)
LD38491435.las	NAD83(2011) / Colorado North (ftUS)	6430	NAVD88 height (ftUS)
LD38491438.las	NAD83(2011) / Colorado North (ftUS)	6430	NAVD88 height (ftUS)
LD38491441.las	NAD83(2011) / Colorado North (ftUS)	6430	NAVD88 height (ftUS)

DPH-5 Report on Coordinate Reference System

- continued

File	Horizontal CRS	EPSG Code	Vertical CRS
LD38491444.las	NAD83(2011) / Colorado North (ftUS)	6430	NAVD88 height (ftUS)
LD38491447.las	NAD83(2011) / Colorado North (ftUS)	6430	NAVD88 height (ftUS)
LD38491450.las	NAD83(2011) / Colorado North (ftUS)	6430	NAVD88 height (ftUS)
LD38491453.las	NAD83(2011) / Colorado North (ftUS)	6430	NAVD88 height (ftUS)
LD38491456.las	NAD83(2011) / Colorado North (ftUS)	6430	NAVD88 height (ftUS)
LD38491459.las	NAD83(2011) / Colorado North (ftUS)	6430	NAVD88 height (ftUS)
LD38491462.las	NAD83(2011) / Colorado North (ftUS)	6430	NAVD88 height (ftUS)
LD38491465.las	NAD83(2011) / Colorado North (ftUS)	6430	NAVD88 height (ftUS)
LD38491468.las	NAD83(2011) / Colorado North (ftUS)	6430	NAVD88 height (ftUS)
LD38491471.las	NAD83(2011) / Colorado North (ftUS)	6430	NAVD88 height (ftUS)
LD38491474.las	NAD83(2011) / Colorado North (ftUS)	6430	NAVD88 height (ftUS)
LD38491477.las	NAD83(2011) / Colorado North (ftUS)	6430	NAVD88 height (ftUS)
LD38491480.las	NAD83(2011) / Colorado North (ftUS)	6430	NAVD88 height (ftUS)
LD38491483.las	NAD83(2011) / Colorado North (ftUS)	6430	NAVD88 height (ftUS)
LD38491486.las	NAD83(2011) / Colorado North (ftUS)	6430	NAVD88 height (ftUS)
LD38491489.las	NAD83(2011) / Colorado North (ftUS)	6430	NAVD88 height (ftUS)
LD38491492.las	NAD83(2011) / Colorado North (ftUS)	6430	NAVD88 height (ftUS)
LD38491495.las	NAD83(2011) / Colorado North (ftUS)	6430	NAVD88 height (ftUS)
LD38491498.las	NAD83(2011) / Colorado North (ftUS)	6430	NAVD88 height (ftUS)
LD38491501.las	NAD83(2011) / Colorado North (ftUS)	6430	NAVD88 height (ftUS)
LD38491504.las	NAD83(2011) / Colorado North (ftUS)	6430	NAVD88 height (ftUS)
LD38491507.las	NAD83(2011) / Colorado North (ftUS)	6430	NAVD88 height (ftUS)
LD38491510.las	NAD83(2011) / Colorado North (ftUS)	6430	NAVD88 height (ftUS)
LD38491513.las	NAD83(2011) / Colorado North (ftUS)	6430	NAVD88 height (ftUS)
LD38491516.las	NAD83(2011) / Colorado North (ftUS)	6430	NAVD88 height (ftUS)
LD38491519.las	NAD83(2011) / Colorado North (ftUS)	6430	NAVD88 height (ftUS)
LD38491522.las	NAD83(2011) / Colorado North (ftUS)	6430	NAVD88 height (ftUS)
LD38491525.las	NAD83(2011) / Colorado North (ftUS)	6430	NAVD88 height (ftUS)
LD38491528.las	NAD83(2011) / Colorado North (ftUS)	6430	NAVD88 height (ftUS)
LD38491531.las	NAD83(2011) / Colorado North (ftUS)	6430	NAVD88 height (ftUS)
LD38491534.las	NAD83(2011) / Colorado North (ftUS)	6430	NAVD88 height (ftUS)
LD38491537.las	NAD83(2011) / Colorado North (ftUS)	6430	NAVD88 height (ftUS)

DPH-5 Report on Coordinate Reference System

- continued

File	Horizontal CRS	EPSG Code	Vertical CRS
LD38491540.las	NAD83(2011) / Colorado North (ftUS)	6430	NAVD88 height (ftUS)
LD38491543.las	NAD83(2011) / Colorado North (ftUS)	6430	NAVD88 height (ftUS)
LD38491546.las	NAD83(2011) / Colorado North (ftUS)	6430	NAVD88 height (ftUS)
LD38491549.las	NAD83(2011) / Colorado North (ftUS)	6430	NAVD88 height (ftUS)
LD38491552.las	NAD83(2011) / Colorado North (ftUS)	6430	NAVD88 height (ftUS)
LD38491555.las	NAD83(2011) / Colorado North (ftUS)	6430	NAVD88 height (ftUS)
LD38491558.las	NAD83(2011) / Colorado North (ftUS)	6430	NAVD88 height (ftUS)
LD38491561.las	NAD83(2011) / Colorado North (ftUS)	6430	NAVD88 height (ftUS)
LD38491564.las	NAD83(2011) / Colorado North (ftUS)	6430	NAVD88 height (ftUS)
LD38491567.las	NAD83(2011) / Colorado North (ftUS)	6430	NAVD88 height (ftUS)
LD38491570.las	NAD83(2011) / Colorado North (ftUS)	6430	NAVD88 height (ftUS)
LD38491573.las	NAD83(2011) / Colorado North (ftUS)	6430	NAVD88 height (ftUS)
LD38491576.las	NAD83(2011) / Colorado North (ftUS)	6430	NAVD88 height (ftUS)
LD38491579.las	NAD83(2011) / Colorado North (ftUS)	6430	NAVD88 height (ftUS)
LD38491582.las	NAD83(2011) / Colorado North (ftUS)	6430	NAVD88 height (ftUS)
LD38491585.las	NAD83(2011) / Colorado North (ftUS)	6430	NAVD88 height (ftUS)
LD38491588.las	NAD83(2011) / Colorado North (ftUS)	6430	NAVD88 height (ftUS)
LD38491591.las	NAD83(2011) / Colorado North (ftUS)	6430	NAVD88 height (ftUS)
LD38491594.las	NAD83(2011) / Colorado North (ftUS)	6430	NAVD88 height (ftUS)
LD38491597.las	NAD83(2011) / Colorado North (ftUS)	6430	NAVD88 height (ftUS)
LD38491600.las	NAD83(2011) / Colorado North (ftUS)	6430	NAVD88 height (ftUS)
LD38491603.las	NAD83(2011) / Colorado North (ftUS)	6430	NAVD88 height (ftUS)
LD38491606.las	NAD83(2011) / Colorado North (ftUS)	6430	NAVD88 height (ftUS)
LD38491609.las	NAD83(2011) / Colorado North (ftUS)	6430	NAVD88 height (ftUS)
LD38491612.las	NAD83(2011) / Colorado North (ftUS)	6430	NAVD88 height (ftUS)
LD38491615.las	NAD83(2011) / Colorado North (ftUS)	6430	NAVD88 height (ftUS)
LD38491618.las	NAD83(2011) / Colorado North (ftUS)	6430	NAVD88 height (ftUS)
LD38491621.las	NAD83(2011) / Colorado North (ftUS)	6430	NAVD88 height (ftUS)
LD38521339.las	NAD83(2011) / Colorado North (ftUS)	6430	NAVD88 height (ftUS)
LD38521342.las	NAD83(2011) / Colorado North (ftUS)	6430	NAVD88 height (ftUS)
LD38521345.las	NAD83(2011) / Colorado North (ftUS)	6430	NAVD88 height (ftUS)
LD38521348.las	NAD83(2011) / Colorado North (ftUS)	6430	NAVD88 height (ftUS)

DPH-5 Report on Coordinate Reference System - continued

File	Horizontal CRS	EPSG Code	Vertical CRS
LD38521351.las	NAD83(2011) / Colorado North (ftUS)	6430	NAVD88 height (ftUS)
LD38521354.las	NAD83(2011) / Colorado North (ftUS)	6430	NAVD88 height (ftUS)
LD38521357.las	NAD83(2011) / Colorado North (ftUS)	6430	NAVD88 height (ftUS)
LD38521360.las	NAD83(2011) / Colorado North (ftUS)	6430	NAVD88 height (ftUS)
LD38521363.las	NAD83(2011) / Colorado North (ftUS)	6430	NAVD88 height (ftUS)
LD38521366.las	NAD83(2011) / Colorado North (ftUS)	6430	NAVD88 height (ftUS)
LD38521369.las	NAD83(2011) / Colorado North (ftUS)	6430	NAVD88 height (ftUS)
LD38521372.las	NAD83(2011) / Colorado North (ftUS)	6430	NAVD88 height (ftUS)
LD38521375.las	NAD83(2011) / Colorado North (ftUS)	6430	NAVD88 height (ftUS)
LD38521378.las	NAD83(2011) / Colorado North (ftUS)	6430	NAVD88 height (ftUS)
LD38521381.las	NAD83(2011) / Colorado North (ftUS)	6430	NAVD88 height (ftUS)
LD38521384.las	NAD83(2011) / Colorado North (ftUS)	6430	NAVD88 height (ftUS)
LD38521387.las	NAD83(2011) / Colorado North (ftUS)	6430	NAVD88 height (ftUS)
LD38521390.las	NAD83(2011) / Colorado North (ftUS)	6430	NAVD88 height (ftUS)
LD38521393.las	NAD83(2011) / Colorado North (ftUS)	6430	NAVD88 height (ftUS)
LD38521396.las	NAD83(2011) / Colorado North (ftUS)	6430	NAVD88 height (ftUS)
LD38521399.las	NAD83(2011) / Colorado North (ftUS)	6430	NAVD88 height (ftUS)
LD38521402.las	NAD83(2011) / Colorado North (ftUS)	6430	NAVD88 height (ftUS)
LD38521405.las	NAD83(2011) / Colorado North (ftUS)	6430	NAVD88 height (ftUS)
LD38521408.las	NAD83(2011) / Colorado North (ftUS)	6430	NAVD88 height (ftUS)
LD38521411.las	NAD83(2011) / Colorado North (ftUS)	6430	NAVD88 height (ftUS)
LD38521414.las	NAD83(2011) / Colorado North (ftUS)	6430	NAVD88 height (ftUS)
LD38521417.las	NAD83(2011) / Colorado North (ftUS)	6430	NAVD88 height (ftUS)
LD38521420.las	NAD83(2011) / Colorado North (ftUS)	6430	NAVD88 height (ftUS)
LD38521423.las	NAD83(2011) / Colorado North (ftUS)	6430	NAVD88 height (ftUS)
LD38521426.las	NAD83(2011) / Colorado North (ftUS)	6430	NAVD88 height (ftUS)
LD38521429.las	NAD83(2011) / Colorado North (ftUS)	6430	NAVD88 height (ftUS)
LD38521432.las	NAD83(2011) / Colorado North (ftUS)	6430	NAVD88 height (ftUS)
LD38521435.las	NAD83(2011) / Colorado North (ftUS)	6430	NAVD88 height (ftUS)
LD38521438.las	NAD83(2011) / Colorado North (ftUS)	6430	NAVD88 height (ftUS)
LD38521441.las	NAD83(2011) / Colorado North (ftUS)	6430	NAVD88 height (ftUS)
LD38521444.las	NAD83(2011) / Colorado North (ftUS)	6430	NAVD88 height (ftUS)

DPH-5 Report on Coordinate Reference System

- continued

File	Horizontal CRS	EPSG Code	Vertical CRS
LD38521447.las	NAD83(2011) / Colorado North (ftUS)	6430	NAVD88 height (ftUS)
LD38521450.las	NAD83(2011) / Colorado North (ftUS)	6430	NAVD88 height (ftUS)
LD38521453.las	NAD83(2011) / Colorado North (ftUS)	6430	NAVD88 height (ftUS)
LD38521456.las	NAD83(2011) / Colorado North (ftUS)	6430	NAVD88 height (ftUS)
LD38521459.las	NAD83(2011) / Colorado North (ftUS)	6430	NAVD88 height (ftUS)
LD38521462.las	NAD83(2011) / Colorado North (ftUS)	6430	NAVD88 height (ftUS)
LD38521465.las	NAD83(2011) / Colorado North (ftUS)	6430	NAVD88 height (ftUS)
LD38521468.las	NAD83(2011) / Colorado North (ftUS)	6430	NAVD88 height (ftUS)
LD38521471.las	NAD83(2011) / Colorado North (ftUS)	6430	NAVD88 height (ftUS)
LD38521474.las	NAD83(2011) / Colorado North (ftUS)	6430	NAVD88 height (ftUS)
LD38521477.las	NAD83(2011) / Colorado North (ftUS)	6430	NAVD88 height (ftUS)
LD38521480.las	NAD83(2011) / Colorado North (ftUS)	6430	NAVD88 height (ftUS)
LD38521483.las	NAD83(2011) / Colorado North (ftUS)	6430	NAVD88 height (ftUS)
LD38521486.las	NAD83(2011) / Colorado North (ftUS)	6430	NAVD88 height (ftUS)
LD38521489.las	NAD83(2011) / Colorado North (ftUS)	6430	NAVD88 height (ftUS)
LD38521492.las	NAD83(2011) / Colorado North (ftUS)	6430	NAVD88 height (ftUS)
LD38521495.las	NAD83(2011) / Colorado North (ftUS)	6430	NAVD88 height (ftUS)
LD38521498.las	NAD83(2011) / Colorado North (ftUS)	6430	NAVD88 height (ftUS)
LD38521501.las	NAD83(2011) / Colorado North (ftUS)	6430	NAVD88 height (ftUS)
LD38521504.las	NAD83(2011) / Colorado North (ftUS)	6430	NAVD88 height (ftUS)
LD38521507.las	NAD83(2011) / Colorado North (ftUS)	6430	NAVD88 height (ftUS)
LD38521510.las	NAD83(2011) / Colorado North (ftUS)	6430	NAVD88 height (ftUS)
LD38521513.las	NAD83(2011) / Colorado North (ftUS)	6430	NAVD88 height (ftUS)
LD38521516.las	NAD83(2011) / Colorado North (ftUS)	6430	NAVD88 height (ftUS)
LD38521519.las	NAD83(2011) / Colorado North (ftUS)	6430	NAVD88 height (ftUS)
LD38521522.las	NAD83(2011) / Colorado North (ftUS)	6430	NAVD88 height (ftUS)
LD38521525.las	NAD83(2011) / Colorado North (ftUS)	6430	NAVD88 height (ftUS)
LD38521528.las	NAD83(2011) / Colorado North (ftUS)	6430	NAVD88 height (ftUS)
LD38521531.las	NAD83(2011) / Colorado North (ftUS)	6430	NAVD88 height (ftUS)
LD38521534.las	NAD83(2011) / Colorado North (ftUS)	6430	NAVD88 height (ftUS)
LD38521537.las	NAD83(2011) / Colorado North (ftUS)	6430	NAVD88 height (ftUS)
LD38521540.las	NAD83(2011) / Colorado North (ftUS)	6430	NAVD88 height (ftUS)

DPH-5 Report on Coordinate Reference System

- continued

File	Horizontal CRS	EPSG Code	Vertical CRS
LD38521543.las	NAD83(2011) / Colorado North (ftUS)	6430	NAVD88 height (ftUS)
LD38521546.las	NAD83(2011) / Colorado North (ftUS)	6430	NAVD88 height (ftUS)
LD38521549.las	NAD83(2011) / Colorado North (ftUS)	6430	NAVD88 height (ftUS)
LD38521552.las	NAD83(2011) / Colorado North (ftUS)	6430	NAVD88 height (ftUS)
LD38521555.las	NAD83(2011) / Colorado North (ftUS)	6430	NAVD88 height (ftUS)
LD38521558.las	NAD83(2011) / Colorado North (ftUS)	6430	NAVD88 height (ftUS)
LD38521561.las	NAD83(2011) / Colorado North (ftUS)	6430	NAVD88 height (ftUS)
LD38521564.las	NAD83(2011) / Colorado North (ftUS)	6430	NAVD88 height (ftUS)
LD38521567.las	NAD83(2011) / Colorado North (ftUS)	6430	NAVD88 height (ftUS)
LD38521570.las	NAD83(2011) / Colorado North (ftUS)	6430	NAVD88 height (ftUS)
LD38521573.las	NAD83(2011) / Colorado North (ftUS)	6430	NAVD88 height (ftUS)
LD38521576.las	NAD83(2011) / Colorado North (ftUS)	6430	NAVD88 height (ftUS)
LD38521579.las	NAD83(2011) / Colorado North (ftUS)	6430	NAVD88 height (ftUS)
LD38521582.las	NAD83(2011) / Colorado North (ftUS)	6430	NAVD88 height (ftUS)
LD38521585.las	NAD83(2011) / Colorado North (ftUS)	6430	NAVD88 height (ftUS)
LD38521588.las	NAD83(2011) / Colorado North (ftUS)	6430	NAVD88 height (ftUS)
LD38521591.las	NAD83(2011) / Colorado North (ftUS)	6430	NAVD88 height (ftUS)
LD38521594.las	NAD83(2011) / Colorado North (ftUS)	6430	NAVD88 height (ftUS)
LD38521597.las	NAD83(2011) / Colorado North (ftUS)	6430	NAVD88 height (ftUS)
LD38521600.las	NAD83(2011) / Colorado North (ftUS)	6430	NAVD88 height (ftUS)
LD38521603.las	NAD83(2011) / Colorado North (ftUS)	6430	NAVD88 height (ftUS)
LD38521606.las	NAD83(2011) / Colorado North (ftUS)	6430	NAVD88 height (ftUS)
LD38521609.las	NAD83(2011) / Colorado North (ftUS)	6430	NAVD88 height (ftUS)
LD38521612.las	NAD83(2011) / Colorado North (ftUS)	6430	NAVD88 height (ftUS)
LD38521615.las	NAD83(2011) / Colorado North (ftUS)	6430	NAVD88 height (ftUS)
LD38521618.las	NAD83(2011) / Colorado North (ftUS)	6430	NAVD88 height (ftUS)
LD38521621.las	NAD83(2011) / Colorado North (ftUS)	6430	NAVD88 height (ftUS)
LD38551339.las	NAD83(2011) / Colorado North (ftUS)	6430	NAVD88 height (ftUS)
LD38551342.las	NAD83(2011) / Colorado North (ftUS)	6430	NAVD88 height (ftUS)
LD38551345.las	NAD83(2011) / Colorado North (ftUS)	6430	NAVD88 height (ftUS)
LD38551348.las	NAD83(2011) / Colorado North (ftUS)	6430	NAVD88 height (ftUS)
LD38551351.las	NAD83(2011) / Colorado North (ftUS)	6430	NAVD88 height (ftUS)

DPH-5 Report on Coordinate Reference System

- continued

File	Horizontal CRS	EPSG Code	Vertical CRS
LD38551354.las	NAD83(2011) / Colorado North (ftUS)	6430	NAVD88 height (ftUS)
LD38551357.las	NAD83(2011) / Colorado North (ftUS)	6430	NAVD88 height (ftUS)
LD38551360.las	NAD83(2011) / Colorado North (ftUS)	6430	NAVD88 height (ftUS)
LD38551363.las	NAD83(2011) / Colorado North (ftUS)	6430	NAVD88 height (ftUS)
LD38551366.las	NAD83(2011) / Colorado North (ftUS)	6430	NAVD88 height (ftUS)
LD38551369.las	NAD83(2011) / Colorado North (ftUS)	6430	NAVD88 height (ftUS)
LD38551372.las	NAD83(2011) / Colorado North (ftUS)	6430	NAVD88 height (ftUS)
LD38551375.las	NAD83(2011) / Colorado North (ftUS)	6430	NAVD88 height (ftUS)
LD38551378.las	NAD83(2011) / Colorado North (ftUS)	6430	NAVD88 height (ftUS)
LD38551381.las	NAD83(2011) / Colorado North (ftUS)	6430	NAVD88 height (ftUS)
LD38551384.las	NAD83(2011) / Colorado North (ftUS)	6430	NAVD88 height (ftUS)
LD38551387.las	NAD83(2011) / Colorado North (ftUS)	6430	NAVD88 height (ftUS)
LD38551390.las	NAD83(2011) / Colorado North (ftUS)	6430	NAVD88 height (ftUS)
LD38551393.las	NAD83(2011) / Colorado North (ftUS)	6430	NAVD88 height (ftUS)
LD38551396.las	NAD83(2011) / Colorado North (ftUS)	6430	NAVD88 height (ftUS)
LD38551399.las	NAD83(2011) / Colorado North (ftUS)	6430	NAVD88 height (ftUS)
LD38551402.las	NAD83(2011) / Colorado North (ftUS)	6430	NAVD88 height (ftUS)
LD38551405.las	NAD83(2011) / Colorado North (ftUS)	6430	NAVD88 height (ftUS)
LD38551408.las	NAD83(2011) / Colorado North (ftUS)	6430	NAVD88 height (ftUS)
LD38551411.las	NAD83(2011) / Colorado North (ftUS)	6430	NAVD88 height (ftUS)
LD38551414.las	NAD83(2011) / Colorado North (ftUS)	6430	NAVD88 height (ftUS)
LD38551417.las	NAD83(2011) / Colorado North (ftUS)	6430	NAVD88 height (ftUS)
LD38551420.las	NAD83(2011) / Colorado North (ftUS)	6430	NAVD88 height (ftUS)
LD38551423.las	NAD83(2011) / Colorado North (ftUS)	6430	NAVD88 height (ftUS)
LD38551426.las	NAD83(2011) / Colorado North (ftUS)	6430	NAVD88 height (ftUS)
LD38551429.las	NAD83(2011) / Colorado North (ftUS)	6430	NAVD88 height (ftUS)
LD38551432.las	NAD83(2011) / Colorado North (ftUS)	6430	NAVD88 height (ftUS)
LD38551435.las	NAD83(2011) / Colorado North (ftUS)	6430	NAVD88 height (ftUS)
LD38551438.las	NAD83(2011) / Colorado North (ftUS)	6430	NAVD88 height (ftUS)
LD38551441.las	NAD83(2011) / Colorado North (ftUS)	6430	NAVD88 height (ftUS)
LD38551444.las	NAD83(2011) / Colorado North (ftUS)	6430	NAVD88 height (ftUS)
LD38551447.las	NAD83(2011) / Colorado North (ftUS)	6430	NAVD88 height (ftUS)

DPH-5 Report on Coordinate Reference System

- continued

File	Horizontal CRS	EPSG Code	Vertical CRS
LD38551450.las	NAD83(2011) / Colorado North (ftUS)	6430	NAVD88 height (ftUS)
LD38551453.las	NAD83(2011) / Colorado North (ftUS)	6430	NAVD88 height (ftUS)
LD38551456.las	NAD83(2011) / Colorado North (ftUS)	6430	NAVD88 height (ftUS)
LD38551459.las	NAD83(2011) / Colorado North (ftUS)	6430	NAVD88 height (ftUS)
LD38551462.las	NAD83(2011) / Colorado North (ftUS)	6430	NAVD88 height (ftUS)
LD38551465.las	NAD83(2011) / Colorado North (ftUS)	6430	NAVD88 height (ftUS)
LD38551468.las	NAD83(2011) / Colorado North (ftUS)	6430	NAVD88 height (ftUS)
LD38551471.las	NAD83(2011) / Colorado North (ftUS)	6430	NAVD88 height (ftUS)
LD38551474.las	NAD83(2011) / Colorado North (ftUS)	6430	NAVD88 height (ftUS)
LD38551477.las	NAD83(2011) / Colorado North (ftUS)	6430	NAVD88 height (ftUS)
LD38551480.las	NAD83(2011) / Colorado North (ftUS)	6430	NAVD88 height (ftUS)
LD38551483.las	NAD83(2011) / Colorado North (ftUS)	6430	NAVD88 height (ftUS)
LD38551486.las	NAD83(2011) / Colorado North (ftUS)	6430	NAVD88 height (ftUS)
LD38551489.las	NAD83(2011) / Colorado North (ftUS)	6430	NAVD88 height (ftUS)
LD38551492.las	NAD83(2011) / Colorado North (ftUS)	6430	NAVD88 height (ftUS)
LD38551495.las	NAD83(2011) / Colorado North (ftUS)	6430	NAVD88 height (ftUS)
LD38551498.las	NAD83(2011) / Colorado North (ftUS)	6430	NAVD88 height (ftUS)
LD38551501.las	NAD83(2011) / Colorado North (ftUS)	6430	NAVD88 height (ftUS)
LD38551504.las	NAD83(2011) / Colorado North (ftUS)	6430	NAVD88 height (ftUS)
LD38551507.las	NAD83(2011) / Colorado North (ftUS)	6430	NAVD88 height (ftUS)
LD38551510.las	NAD83(2011) / Colorado North (ftUS)	6430	NAVD88 height (ftUS)
LD38551513.las	NAD83(2011) / Colorado North (ftUS)	6430	NAVD88 height (ftUS)
LD38551516.las	NAD83(2011) / Colorado North (ftUS)	6430	NAVD88 height (ftUS)
LD38551519.las	NAD83(2011) / Colorado North (ftUS)	6430	NAVD88 height (ftUS)
LD38551522.las	NAD83(2011) / Colorado North (ftUS)	6430	NAVD88 height (ftUS)
LD38551525.las	NAD83(2011) / Colorado North (ftUS)	6430	NAVD88 height (ftUS)
LD38551528.las	NAD83(2011) / Colorado North (ftUS)	6430	NAVD88 height (ftUS)
LD38551531.las	NAD83(2011) / Colorado North (ftUS)	6430	NAVD88 height (ftUS)
LD38551534.las	NAD83(2011) / Colorado North (ftUS)	6430	NAVD88 height (ftUS)
LD38551537.las	NAD83(2011) / Colorado North (ftUS)	6430	NAVD88 height (ftUS)
LD38551540.las	NAD83(2011) / Colorado North (ftUS)	6430	NAVD88 height (ftUS)
LD38551543.las	NAD83(2011) / Colorado North (ftUS)	6430	NAVD88 height (ftUS)

DPH-5 Report on Coordinate Reference System - continued

File	Horizontal CRS	EPSG Code	Vertical CRS
LD38551546.las	NAD83(2011) / Colorado North (ftUS)	6430	NAVD88 height (ftUS)
LD38551549.las	NAD83(2011) / Colorado North (ftUS)	6430	NAVD88 height (ftUS)
LD38551552.las	NAD83(2011) / Colorado North (ftUS)	6430	NAVD88 height (ftUS)
LD38551555.las	NAD83(2011) / Colorado North (ftUS)	6430	NAVD88 height (ftUS)
LD38551558.las	NAD83(2011) / Colorado North (ftUS)	6430	NAVD88 height (ftUS)
LD38551561.las	NAD83(2011) / Colorado North (ftUS)	6430	NAVD88 height (ftUS)
LD38551564.las	NAD83(2011) / Colorado North (ftUS)	6430	NAVD88 height (ftUS)
LD38551567.las	NAD83(2011) / Colorado North (ftUS)	6430	NAVD88 height (ftUS)
LD38551570.las	NAD83(2011) / Colorado North (ftUS)	6430	NAVD88 height (ftUS)
LD38551573.las	NAD83(2011) / Colorado North (ftUS)	6430	NAVD88 height (ftUS)
LD38551576.las	NAD83(2011) / Colorado North (ftUS)	6430	NAVD88 height (ftUS)
LD38551579.las	NAD83(2011) / Colorado North (ftUS)	6430	NAVD88 height (ftUS)
LD38551582.las	NAD83(2011) / Colorado North (ftUS)	6430	NAVD88 height (ftUS)
LD38551585.las	NAD83(2011) / Colorado North (ftUS)	6430	NAVD88 height (ftUS)
LD38551588.las	NAD83(2011) / Colorado North (ftUS)	6430	NAVD88 height (ftUS)
LD38551591.las	NAD83(2011) / Colorado North (ftUS)	6430	NAVD88 height (ftUS)
LD38551594.las	NAD83(2011) / Colorado North (ftUS)	6430	NAVD88 height (ftUS)
LD38551597.las	NAD83(2011) / Colorado North (ftUS)	6430	NAVD88 height (ftUS)
LD38551600.las	NAD83(2011) / Colorado North (ftUS)	6430	NAVD88 height (ftUS)
LD38551603.las	NAD83(2011) / Colorado North (ftUS)	6430	NAVD88 height (ftUS)
LD38551606.las	NAD83(2011) / Colorado North (ftUS)	6430	NAVD88 height (ftUS)
LD38551609.las	NAD83(2011) / Colorado North (ftUS)	6430	NAVD88 height (ftUS)
LD38551612.las	NAD83(2011) / Colorado North (ftUS)	6430	NAVD88 height (ftUS)
LD38551615.las	NAD83(2011) / Colorado North (ftUS)	6430	NAVD88 height (ftUS)
LD38551618.las	NAD83(2011) / Colorado North (ftUS)	6430	NAVD88 height (ftUS)
LD38551621.las	NAD83(2011) / Colorado North (ftUS)	6430	NAVD88 height (ftUS)
LD38581339.las	NAD83(2011) / Colorado North (ftUS)	6430	NAVD88 height (ftUS)
LD38581342.las	NAD83(2011) / Colorado North (ftUS)	6430	NAVD88 height (ftUS)
LD38581345.las	NAD83(2011) / Colorado North (ftUS)	6430	NAVD88 height (ftUS)
LD38581348.las	NAD83(2011) / Colorado North (ftUS)	6430	NAVD88 height (ftUS)
LD38581351.las	NAD83(2011) / Colorado North (ftUS)	6430	NAVD88 height (ftUS)
LD38581354.las	NAD83(2011) / Colorado North (ftUS)	6430	NAVD88 height (ftUS)

DPH-5 Report on Coordinate Reference System

- continued

File	Horizontal CRS	EPSG Code	Vertical CRS
LD38581357.las	NAD83(2011) / Colorado North (ftUS)	6430	NAVD88 height (ftUS)
LD38581360.las	NAD83(2011) / Colorado North (ftUS)	6430	NAVD88 height (ftUS)
LD38581363.las	NAD83(2011) / Colorado North (ftUS)	6430	NAVD88 height (ftUS)
LD38581366.las	NAD83(2011) / Colorado North (ftUS)	6430	NAVD88 height (ftUS)
LD38581369.las	NAD83(2011) / Colorado North (ftUS)	6430	NAVD88 height (ftUS)
LD38581372.las	NAD83(2011) / Colorado North (ftUS)	6430	NAVD88 height (ftUS)
LD38581375.las	NAD83(2011) / Colorado North (ftUS)	6430	NAVD88 height (ftUS)
LD38581378.las	NAD83(2011) / Colorado North (ftUS)	6430	NAVD88 height (ftUS)
LD38581381.las	NAD83(2011) / Colorado North (ftUS)	6430	NAVD88 height (ftUS)
LD38581384.las	NAD83(2011) / Colorado North (ftUS)	6430	NAVD88 height (ftUS)
LD38581387.las	NAD83(2011) / Colorado North (ftUS)	6430	NAVD88 height (ftUS)
LD38581390.las	NAD83(2011) / Colorado North (ftUS)	6430	NAVD88 height (ftUS)
LD38581393.las	NAD83(2011) / Colorado North (ftUS)	6430	NAVD88 height (ftUS)
LD38581396.las	NAD83(2011) / Colorado North (ftUS)	6430	NAVD88 height (ftUS)
LD38581399.las	NAD83(2011) / Colorado North (ftUS)	6430	NAVD88 height (ftUS)
LD38581402.las	NAD83(2011) / Colorado North (ftUS)	6430	NAVD88 height (ftUS)
LD38581405.las	NAD83(2011) / Colorado North (ftUS)	6430	NAVD88 height (ftUS)
LD38581408.las	NAD83(2011) / Colorado North (ftUS)	6430	NAVD88 height (ftUS)
LD38581411.las	NAD83(2011) / Colorado North (ftUS)	6430	NAVD88 height (ftUS)
LD38581414.las	NAD83(2011) / Colorado North (ftUS)	6430	NAVD88 height (ftUS)
LD38581417.las	NAD83(2011) / Colorado North (ftUS)	6430	NAVD88 height (ftUS)
LD38581420.las	NAD83(2011) / Colorado North (ftUS)	6430	NAVD88 height (ftUS)
LD38581423.las	NAD83(2011) / Colorado North (ftUS)	6430	NAVD88 height (ftUS)
LD38581426.las	NAD83(2011) / Colorado North (ftUS)	6430	NAVD88 height (ftUS)
LD38581429.las	NAD83(2011) / Colorado North (ftUS)	6430	NAVD88 height (ftUS)
LD38581432.las	NAD83(2011) / Colorado North (ftUS)	6430	NAVD88 height (ftUS)
LD38581435.las	NAD83(2011) / Colorado North (ftUS)	6430	NAVD88 height (ftUS)
LD38581438.las	NAD83(2011) / Colorado North (ftUS)	6430	NAVD88 height (ftUS)
LD38581441.las	NAD83(2011) / Colorado North (ftUS)	6430	NAVD88 height (ftUS)
LD38581444.las	NAD83(2011) / Colorado North (ftUS)	6430	NAVD88 height (ftUS)
LD38581447.las	NAD83(2011) / Colorado North (ftUS)	6430	NAVD88 height (ftUS)
LD38581450.las	NAD83(2011) / Colorado North (ftUS)	6430	NAVD88 height (ftUS)

DPH-5 Report on Coordinate Reference System

- continued

File	Horizontal CRS	EPSG Code	Vertical CRS
LD38581453.las	NAD83(2011) / Colorado North (ftUS)	6430	NAVD88 height (ftUS)
LD38581456.las	NAD83(2011) / Colorado North (ftUS)	6430	NAVD88 height (ftUS)
LD38581459.las	NAD83(2011) / Colorado North (ftUS)	6430	NAVD88 height (ftUS)
LD38581462.las	NAD83(2011) / Colorado North (ftUS)	6430	NAVD88 height (ftUS)
LD38581465.las	NAD83(2011) / Colorado North (ftUS)	6430	NAVD88 height (ftUS)
LD38581468.las	NAD83(2011) / Colorado North (ftUS)	6430	NAVD88 height (ftUS)
LD38581471.las	NAD83(2011) / Colorado North (ftUS)	6430	NAVD88 height (ftUS)
LD38581474.las	NAD83(2011) / Colorado North (ftUS)	6430	NAVD88 height (ftUS)
LD38581477.las	NAD83(2011) / Colorado North (ftUS)	6430	NAVD88 height (ftUS)
LD38581480.las	NAD83(2011) / Colorado North (ftUS)	6430	NAVD88 height (ftUS)
LD38581483.las	NAD83(2011) / Colorado North (ftUS)	6430	NAVD88 height (ftUS)
LD38581486.las	NAD83(2011) / Colorado North (ftUS)	6430	NAVD88 height (ftUS)
LD38581489.las	NAD83(2011) / Colorado North (ftUS)	6430	NAVD88 height (ftUS)
LD38581492.las	NAD83(2011) / Colorado North (ftUS)	6430	NAVD88 height (ftUS)
LD38581495.las	NAD83(2011) / Colorado North (ftUS)	6430	NAVD88 height (ftUS)
LD38581498.las	NAD83(2011) / Colorado North (ftUS)	6430	NAVD88 height (ftUS)
LD38581501.las	NAD83(2011) / Colorado North (ftUS)	6430	NAVD88 height (ftUS)
LD38581504.las	NAD83(2011) / Colorado North (ftUS)	6430	NAVD88 height (ftUS)
LD38581507.las	NAD83(2011) / Colorado North (ftUS)	6430	NAVD88 height (ftUS)
LD38581510.las	NAD83(2011) / Colorado North (ftUS)	6430	NAVD88 height (ftUS)
LD38581513.las	NAD83(2011) / Colorado North (ftUS)	6430	NAVD88 height (ftUS)
LD38581516.las	NAD83(2011) / Colorado North (ftUS)	6430	NAVD88 height (ftUS)
LD38581519.las	NAD83(2011) / Colorado North (ftUS)	6430	NAVD88 height (ftUS)
LD38581522.las	NAD83(2011) / Colorado North (ftUS)	6430	NAVD88 height (ftUS)
LD38581525.las	NAD83(2011) / Colorado North (ftUS)	6430	NAVD88 height (ftUS)
LD38581528.las	NAD83(2011) / Colorado North (ftUS)	6430	NAVD88 height (ftUS)
LD38581531.las	NAD83(2011) / Colorado North (ftUS)	6430	NAVD88 height (ftUS)
LD38581534.las	NAD83(2011) / Colorado North (ftUS)	6430	NAVD88 height (ftUS)
LD38581537.las	NAD83(2011) / Colorado North (ftUS)	6430	NAVD88 height (ftUS)
LD38581540.las	NAD83(2011) / Colorado North (ftUS)	6430	NAVD88 height (ftUS)
LD38581543.las	NAD83(2011) / Colorado North (ftUS)	6430	NAVD88 height (ftUS)
LD38581546.las	NAD83(2011) / Colorado North (ftUS)	6430	NAVD88 height (ftUS)

DPH-5 Report on Coordinate Reference System

- continued

File	Horizontal CRS	EPSG Code	Vertical CRS
LD38581549.las	NAD83(2011) / Colorado North (ftUS)	6430	NAVD88 height (ftUS)
LD38581552.las	NAD83(2011) / Colorado North (ftUS)	6430	NAVD88 height (ftUS)
LD38581555.las	NAD83(2011) / Colorado North (ftUS)	6430	NAVD88 height (ftUS)
LD38581558.las	NAD83(2011) / Colorado North (ftUS)	6430	NAVD88 height (ftUS)
LD38581561.las	NAD83(2011) / Colorado North (ftUS)	6430	NAVD88 height (ftUS)
LD38581564.las	NAD83(2011) / Colorado North (ftUS)	6430	NAVD88 height (ftUS)
LD38581567.las	NAD83(2011) / Colorado North (ftUS)	6430	NAVD88 height (ftUS)
LD38581570.las	NAD83(2011) / Colorado North (ftUS)	6430	NAVD88 height (ftUS)
LD38581573.las	NAD83(2011) / Colorado North (ftUS)	6430	NAVD88 height (ftUS)
LD38581576.las	NAD83(2011) / Colorado North (ftUS)	6430	NAVD88 height (ftUS)
LD38581579.las	NAD83(2011) / Colorado North (ftUS)	6430	NAVD88 height (ftUS)
LD38581582.las	NAD83(2011) / Colorado North (ftUS)	6430	NAVD88 height (ftUS)
LD38581585.las	NAD83(2011) / Colorado North (ftUS)	6430	NAVD88 height (ftUS)
LD38581588.las	NAD83(2011) / Colorado North (ftUS)	6430	NAVD88 height (ftUS)
LD38581591.las	NAD83(2011) / Colorado North (ftUS)	6430	NAVD88 height (ftUS)
LD38581594.las	NAD83(2011) / Colorado North (ftUS)	6430	NAVD88 height (ftUS)
LD38581597.las	NAD83(2011) / Colorado North (ftUS)	6430	NAVD88 height (ftUS)
LD38581600.las	NAD83(2011) / Colorado North (ftUS)	6430	NAVD88 height (ftUS)
LD38581603.las	NAD83(2011) / Colorado North (ftUS)	6430	NAVD88 height (ftUS)
LD38581606.las	NAD83(2011) / Colorado North (ftUS)	6430	NAVD88 height (ftUS)
LD38581609.las	NAD83(2011) / Colorado North (ftUS)	6430	NAVD88 height (ftUS)
LD38581612.las	NAD83(2011) / Colorado North (ftUS)	6430	NAVD88 height (ftUS)
LD38581615.las	NAD83(2011) / Colorado North (ftUS)	6430	NAVD88 height (ftUS)
LD38581618.las	NAD83(2011) / Colorado North (ftUS)	6430	NAVD88 height (ftUS)
LD38581621.las	NAD83(2011) / Colorado North (ftUS)	6430	NAVD88 height (ftUS)
LD38611339.las	NAD83(2011) / Colorado North (ftUS)	6430	NAVD88 height (ftUS)
LD38611342.las	NAD83(2011) / Colorado North (ftUS)	6430	NAVD88 height (ftUS)
LD38611345.las	NAD83(2011) / Colorado North (ftUS)	6430	NAVD88 height (ftUS)
LD38611348.las	NAD83(2011) / Colorado North (ftUS)	6430	NAVD88 height (ftUS)
LD38611351.las	NAD83(2011) / Colorado North (ftUS)	6430	NAVD88 height (ftUS)
LD38611354.las	NAD83(2011) / Colorado North (ftUS)	6430	NAVD88 height (ftUS)
LD38611357.las	NAD83(2011) / Colorado North (ftUS)	6430	NAVD88 height (ftUS)

DPH-5 Report on Coordinate Reference System

- continued

File	Horizontal CRS	EPSG Code	Vertical CRS
LD38611360.las	NAD83(2011) / Colorado North (ftUS)	6430	NAVD88 height (ftUS)
LD38611363.las	NAD83(2011) / Colorado North (ftUS)	6430	NAVD88 height (ftUS)
LD38611366.las	NAD83(2011) / Colorado North (ftUS)	6430	NAVD88 height (ftUS)
LD38611369.las	NAD83(2011) / Colorado North (ftUS)	6430	NAVD88 height (ftUS)
LD38611372.las	NAD83(2011) / Colorado North (ftUS)	6430	NAVD88 height (ftUS)
LD38611375.las	NAD83(2011) / Colorado North (ftUS)	6430	NAVD88 height (ftUS)
LD38611378.las	NAD83(2011) / Colorado North (ftUS)	6430	NAVD88 height (ftUS)
LD38611381.las	NAD83(2011) / Colorado North (ftUS)	6430	NAVD88 height (ftUS)
LD38611384.las	NAD83(2011) / Colorado North (ftUS)	6430	NAVD88 height (ftUS)
LD38611387.las	NAD83(2011) / Colorado North (ftUS)	6430	NAVD88 height (ftUS)
LD38611390.las	NAD83(2011) / Colorado North (ftUS)	6430	NAVD88 height (ftUS)
LD38611393.las	NAD83(2011) / Colorado North (ftUS)	6430	NAVD88 height (ftUS)
LD38611396.las	NAD83(2011) / Colorado North (ftUS)	6430	NAVD88 height (ftUS)
LD38611399.las	NAD83(2011) / Colorado North (ftUS)	6430	NAVD88 height (ftUS)
LD38611402.las	NAD83(2011) / Colorado North (ftUS)	6430	NAVD88 height (ftUS)
LD38611405.las	NAD83(2011) / Colorado North (ftUS)	6430	NAVD88 height (ftUS)
LD38611408.las	NAD83(2011) / Colorado North (ftUS)	6430	NAVD88 height (ftUS)
LD38611411.las	NAD83(2011) / Colorado North (ftUS)	6430	NAVD88 height (ftUS)
LD38611414.las	NAD83(2011) / Colorado North (ftUS)	6430	NAVD88 height (ftUS)
LD38611417.las	NAD83(2011) / Colorado North (ftUS)	6430	NAVD88 height (ftUS)
LD38611420.las	NAD83(2011) / Colorado North (ftUS)	6430	NAVD88 height (ftUS)
LD38611423.las	NAD83(2011) / Colorado North (ftUS)	6430	NAVD88 height (ftUS)
LD38611426.las	NAD83(2011) / Colorado North (ftUS)	6430	NAVD88 height (ftUS)
LD38611429.las	NAD83(2011) / Colorado North (ftUS)	6430	NAVD88 height (ftUS)
LD38611432.las	NAD83(2011) / Colorado North (ftUS)	6430	NAVD88 height (ftUS)
LD38611435.las	NAD83(2011) / Colorado North (ftUS)	6430	NAVD88 height (ftUS)
LD38611438.las	NAD83(2011) / Colorado North (ftUS)	6430	NAVD88 height (ftUS)
LD38611441.las	NAD83(2011) / Colorado North (ftUS)	6430	NAVD88 height (ftUS)
LD38611444.las	NAD83(2011) / Colorado North (ftUS)	6430	NAVD88 height (ftUS)
LD38611447.las	NAD83(2011) / Colorado North (ftUS)	6430	NAVD88 height (ftUS)
LD38611450.las	NAD83(2011) / Colorado North (ftUS)	6430	NAVD88 height (ftUS)
LD38611453.las	NAD83(2011) / Colorado North (ftUS)	6430	NAVD88 height (ftUS)

DPH-5 Report on Coordinate Reference System

- continued

File	Horizontal CRS	EPSG Code	Vertical CRS
LD38611456.las	NAD83(2011) / Colorado North (ftUS)	6430	NAVD88 height (ftUS)
LD38611459.las	NAD83(2011) / Colorado North (ftUS)	6430	NAVD88 height (ftUS)
LD38611462.las	NAD83(2011) / Colorado North (ftUS)	6430	NAVD88 height (ftUS)
LD38611465.las	NAD83(2011) / Colorado North (ftUS)	6430	NAVD88 height (ftUS)
LD38611468.las	NAD83(2011) / Colorado North (ftUS)	6430	NAVD88 height (ftUS)
LD38611471.las	NAD83(2011) / Colorado North (ftUS)	6430	NAVD88 height (ftUS)
LD38611474.las	NAD83(2011) / Colorado North (ftUS)	6430	NAVD88 height (ftUS)
LD38611477.las	NAD83(2011) / Colorado North (ftUS)	6430	NAVD88 height (ftUS)
LD38611480.las	NAD83(2011) / Colorado North (ftUS)	6430	NAVD88 height (ftUS)
LD38611483.las	NAD83(2011) / Colorado North (ftUS)	6430	NAVD88 height (ftUS)
LD38611486.las	NAD83(2011) / Colorado North (ftUS)	6430	NAVD88 height (ftUS)
LD38611489.las	NAD83(2011) / Colorado North (ftUS)	6430	NAVD88 height (ftUS)
LD38611492.las	NAD83(2011) / Colorado North (ftUS)	6430	NAVD88 height (ftUS)
LD38611495.las	NAD83(2011) / Colorado North (ftUS)	6430	NAVD88 height (ftUS)
LD38611498.las	NAD83(2011) / Colorado North (ftUS)	6430	NAVD88 height (ftUS)
LD38611501.las	NAD83(2011) / Colorado North (ftUS)	6430	NAVD88 height (ftUS)
LD38611504.las	NAD83(2011) / Colorado North (ftUS)	6430	NAVD88 height (ftUS)
LD38611507.las	NAD83(2011) / Colorado North (ftUS)	6430	NAVD88 height (ftUS)
LD38611510.las	NAD83(2011) / Colorado North (ftUS)	6430	NAVD88 height (ftUS)
LD38611513.las	NAD83(2011) / Colorado North (ftUS)	6430	NAVD88 height (ftUS)
LD38611516.las	NAD83(2011) / Colorado North (ftUS)	6430	NAVD88 height (ftUS)
LD38611519.las	NAD83(2011) / Colorado North (ftUS)	6430	NAVD88 height (ftUS)
LD38611522.las	NAD83(2011) / Colorado North (ftUS)	6430	NAVD88 height (ftUS)
LD38611525.las	NAD83(2011) / Colorado North (ftUS)	6430	NAVD88 height (ftUS)
LD38611528.las	NAD83(2011) / Colorado North (ftUS)	6430	NAVD88 height (ftUS)
LD38611531.las	NAD83(2011) / Colorado North (ftUS)	6430	NAVD88 height (ftUS)
LD38611534.las	NAD83(2011) / Colorado North (ftUS)	6430	NAVD88 height (ftUS)
LD38611537.las	NAD83(2011) / Colorado North (ftUS)	6430	NAVD88 height (ftUS)
LD38611540.las	NAD83(2011) / Colorado North (ftUS)	6430	NAVD88 height (ftUS)
LD38611543.las	NAD83(2011) / Colorado North (ftUS)	6430	NAVD88 height (ftUS)
LD38611546.las	NAD83(2011) / Colorado North (ftUS)	6430	NAVD88 height (ftUS)
LD38611549.las	NAD83(2011) / Colorado North (ftUS)	6430	NAVD88 height (ftUS)

DPH-5 Report on Coordinate Reference System - continued

File	Horizontal CRS	EPSG Code	Vertical CRS
LD38611552.las	NAD83(2011) / Colorado North (ftUS)	6430	NAVD88 height (ftUS)
LD38611555.las	NAD83(2011) / Colorado North (ftUS)	6430	NAVD88 height (ftUS)
LD38611558.las	NAD83(2011) / Colorado North (ftUS)	6430	NAVD88 height (ftUS)
LD38611561.las	NAD83(2011) / Colorado North (ftUS)	6430	NAVD88 height (ftUS)
LD38611564.las	NAD83(2011) / Colorado North (ftUS)	6430	NAVD88 height (ftUS)
LD38611567.las	NAD83(2011) / Colorado North (ftUS)	6430	NAVD88 height (ftUS)
LD38611570.las	NAD83(2011) / Colorado North (ftUS)	6430	NAVD88 height (ftUS)
LD38611573.las	NAD83(2011) / Colorado North (ftUS)	6430	NAVD88 height (ftUS)
LD38611576.las	NAD83(2011) / Colorado North (ftUS)	6430	NAVD88 height (ftUS)
LD38611579.las	NAD83(2011) / Colorado North (ftUS)	6430	NAVD88 height (ftUS)
LD38611582.las	NAD83(2011) / Colorado North (ftUS)	6430	NAVD88 height (ftUS)
LD38611585.las	NAD83(2011) / Colorado North (ftUS)	6430	NAVD88 height (ftUS)
LD38611588.las	NAD83(2011) / Colorado North (ftUS)	6430	NAVD88 height (ftUS)
LD38611591.las	NAD83(2011) / Colorado North (ftUS)	6430	NAVD88 height (ftUS)
LD38611594.las	NAD83(2011) / Colorado North (ftUS)	6430	NAVD88 height (ftUS)
LD38611597.las	NAD83(2011) / Colorado North (ftUS)	6430	NAVD88 height (ftUS)
LD38611600.las	NAD83(2011) / Colorado North (ftUS)	6430	NAVD88 height (ftUS)
LD38611603.las	NAD83(2011) / Colorado North (ftUS)	6430	NAVD88 height (ftUS)
LD38611606.las	NAD83(2011) / Colorado North (ftUS)	6430	NAVD88 height (ftUS)
LD38611609.las	NAD83(2011) / Colorado North (ftUS)	6430	NAVD88 height (ftUS)
LD38611612.las	NAD83(2011) / Colorado North (ftUS)	6430	NAVD88 height (ftUS)
LD38611615.las	NAD83(2011) / Colorado North (ftUS)	6430	NAVD88 height (ftUS)
LD38611618.las	NAD83(2011) / Colorado North (ftUS)	6430	NAVD88 height (ftUS)
LD38611621.las	NAD83(2011) / Colorado North (ftUS)	6430	NAVD88 height (ftUS)
LD38641339.las	NAD83(2011) / Colorado North (ftUS)	6430	NAVD88 height (ftUS)
LD38641342.las	NAD83(2011) / Colorado North (ftUS)	6430	NAVD88 height (ftUS)
LD38641345.las	NAD83(2011) / Colorado North (ftUS)	6430	NAVD88 height (ftUS)
LD38641348.las	NAD83(2011) / Colorado North (ftUS)	6430	NAVD88 height (ftUS)
LD38641351.las	NAD83(2011) / Colorado North (ftUS)	6430	NAVD88 height (ftUS)
LD38641354.las	NAD83(2011) / Colorado North (ftUS)	6430	NAVD88 height (ftUS)
LD38641357.las	NAD83(2011) / Colorado North (ftUS)	6430	NAVD88 height (ftUS)
LD38641360.las	NAD83(2011) / Colorado North (ftUS)	6430	NAVD88 height (ftUS)

DPH-5 Report on Coordinate Reference System

- continued

File	Horizontal CRS	EPSG Code	Vertical CRS
LD38641363.las	NAD83(2011) / Colorado North (ftUS)	6430	NAVD88 height (ftUS)
LD38641366.las	NAD83(2011) / Colorado North (ftUS)	6430	NAVD88 height (ftUS)
LD38641369.las	NAD83(2011) / Colorado North (ftUS)	6430	NAVD88 height (ftUS)
LD38641372.las	NAD83(2011) / Colorado North (ftUS)	6430	NAVD88 height (ftUS)
LD38641375.las	NAD83(2011) / Colorado North (ftUS)	6430	NAVD88 height (ftUS)
LD38641378.las	NAD83(2011) / Colorado North (ftUS)	6430	NAVD88 height (ftUS)
LD38641381.las	NAD83(2011) / Colorado North (ftUS)	6430	NAVD88 height (ftUS)
LD38641384.las	NAD83(2011) / Colorado North (ftUS)	6430	NAVD88 height (ftUS)
LD38641387.las	NAD83(2011) / Colorado North (ftUS)	6430	NAVD88 height (ftUS)
LD38641390.las	NAD83(2011) / Colorado North (ftUS)	6430	NAVD88 height (ftUS)
LD38641393.las	NAD83(2011) / Colorado North (ftUS)	6430	NAVD88 height (ftUS)
LD38641396.las	NAD83(2011) / Colorado North (ftUS)	6430	NAVD88 height (ftUS)
LD38641399.las	NAD83(2011) / Colorado North (ftUS)	6430	NAVD88 height (ftUS)
LD38641402.las	NAD83(2011) / Colorado North (ftUS)	6430	NAVD88 height (ftUS)
LD38641405.las	NAD83(2011) / Colorado North (ftUS)	6430	NAVD88 height (ftUS)
LD38641408.las	NAD83(2011) / Colorado North (ftUS)	6430	NAVD88 height (ftUS)
LD38641411.las	NAD83(2011) / Colorado North (ftUS)	6430	NAVD88 height (ftUS)
LD38641414.las	NAD83(2011) / Colorado North (ftUS)	6430	NAVD88 height (ftUS)
LD38641417.las	NAD83(2011) / Colorado North (ftUS)	6430	NAVD88 height (ftUS)
LD38641420.las	NAD83(2011) / Colorado North (ftUS)	6430	NAVD88 height (ftUS)
LD38641423.las	NAD83(2011) / Colorado North (ftUS)	6430	NAVD88 height (ftUS)
LD38641426.las	NAD83(2011) / Colorado North (ftUS)	6430	NAVD88 height (ftUS)
LD38641429.las	NAD83(2011) / Colorado North (ftUS)	6430	NAVD88 height (ftUS)
LD38641432.las	NAD83(2011) / Colorado North (ftUS)	6430	NAVD88 height (ftUS)
LD38641435.las	NAD83(2011) / Colorado North (ftUS)	6430	NAVD88 height (ftUS)
LD38641438.las	NAD83(2011) / Colorado North (ftUS)	6430	NAVD88 height (ftUS)
LD38641441.las	NAD83(2011) / Colorado North (ftUS)	6430	NAVD88 height (ftUS)
LD38641444.las	NAD83(2011) / Colorado North (ftUS)	6430	NAVD88 height (ftUS)
LD38641447.las	NAD83(2011) / Colorado North (ftUS)	6430	NAVD88 height (ftUS)
LD38641450.las	NAD83(2011) / Colorado North (ftUS)	6430	NAVD88 height (ftUS)
LD38641453.las	NAD83(2011) / Colorado North (ftUS)	6430	NAVD88 height (ftUS)
LD38641456.las	NAD83(2011) / Colorado North (ftUS)	6430	NAVD88 height (ftUS)

DPH-5 Report on Coordinate Reference System

- continued

File	Horizontal CRS	EPSG Code	Vertical CRS
LD38641459.las	NAD83(2011) / Colorado North (ftUS)	6430	NAVD88 height (ftUS)
LD38641462.las	NAD83(2011) / Colorado North (ftUS)	6430	NAVD88 height (ftUS)
LD38641465.las	NAD83(2011) / Colorado North (ftUS)	6430	NAVD88 height (ftUS)
LD38641468.las	NAD83(2011) / Colorado North (ftUS)	6430	NAVD88 height (ftUS)
LD38641471.las	NAD83(2011) / Colorado North (ftUS)	6430	NAVD88 height (ftUS)
LD38641474.las	NAD83(2011) / Colorado North (ftUS)	6430	NAVD88 height (ftUS)
LD38641477.las	NAD83(2011) / Colorado North (ftUS)	6430	NAVD88 height (ftUS)
LD38641480.las	NAD83(2011) / Colorado North (ftUS)	6430	NAVD88 height (ftUS)
LD38641483.las	NAD83(2011) / Colorado North (ftUS)	6430	NAVD88 height (ftUS)
LD38641486.las	NAD83(2011) / Colorado North (ftUS)	6430	NAVD88 height (ftUS)
LD38641489.las	NAD83(2011) / Colorado North (ftUS)	6430	NAVD88 height (ftUS)
LD38641492.las	NAD83(2011) / Colorado North (ftUS)	6430	NAVD88 height (ftUS)
LD38641495.las	NAD83(2011) / Colorado North (ftUS)	6430	NAVD88 height (ftUS)
LD38641498.las	NAD83(2011) / Colorado North (ftUS)	6430	NAVD88 height (ftUS)
LD38641501.las	NAD83(2011) / Colorado North (ftUS)	6430	NAVD88 height (ftUS)
LD38641504.las	NAD83(2011) / Colorado North (ftUS)	6430	NAVD88 height (ftUS)
LD38641507.las	NAD83(2011) / Colorado North (ftUS)	6430	NAVD88 height (ftUS)
LD38641510.las	NAD83(2011) / Colorado North (ftUS)	6430	NAVD88 height (ftUS)
LD38641513.las	NAD83(2011) / Colorado North (ftUS)	6430	NAVD88 height (ftUS)
LD38641516.las	NAD83(2011) / Colorado North (ftUS)	6430	NAVD88 height (ftUS)
LD38641519.las	NAD83(2011) / Colorado North (ftUS)	6430	NAVD88 height (ftUS)
LD38641522.las	NAD83(2011) / Colorado North (ftUS)	6430	NAVD88 height (ftUS)
LD38641525.las	NAD83(2011) / Colorado North (ftUS)	6430	NAVD88 height (ftUS)
LD38641528.las	NAD83(2011) / Colorado North (ftUS)	6430	NAVD88 height (ftUS)
LD38641531.las	NAD83(2011) / Colorado North (ftUS)	6430	NAVD88 height (ftUS)
LD38641534.las	NAD83(2011) / Colorado North (ftUS)	6430	NAVD88 height (ftUS)
LD38641537.las	NAD83(2011) / Colorado North (ftUS)	6430	NAVD88 height (ftUS)
LD38641540.las	NAD83(2011) / Colorado North (ftUS)	6430	NAVD88 height (ftUS)
LD38641543.las	NAD83(2011) / Colorado North (ftUS)	6430	NAVD88 height (ftUS)
LD38641546.las	NAD83(2011) / Colorado North (ftUS)	6430	NAVD88 height (ftUS)
LD38641549.las	NAD83(2011) / Colorado North (ftUS)	6430	NAVD88 height (ftUS)
LD38641552.las	NAD83(2011) / Colorado North (ftUS)	6430	NAVD88 height (ftUS)

DPH-5 Report on Coordinate Reference System

- continued

File	Horizontal CRS	EPSG Code	Vertical CRS
LD38641555.las	NAD83(2011) / Colorado North (ftUS)	6430	NAVD88 height (ftUS)
LD38641558.las	NAD83(2011) / Colorado North (ftUS)	6430	NAVD88 height (ftUS)
LD38641561.las	NAD83(2011) / Colorado North (ftUS)	6430	NAVD88 height (ftUS)
LD38641564.las	NAD83(2011) / Colorado North (ftUS)	6430	NAVD88 height (ftUS)
LD38641567.las	NAD83(2011) / Colorado North (ftUS)	6430	NAVD88 height (ftUS)
LD38641570.las	NAD83(2011) / Colorado North (ftUS)	6430	NAVD88 height (ftUS)
LD38641573.las	NAD83(2011) / Colorado North (ftUS)	6430	NAVD88 height (ftUS)
LD38641576.las	NAD83(2011) / Colorado North (ftUS)	6430	NAVD88 height (ftUS)
LD38641579.las	NAD83(2011) / Colorado North (ftUS)	6430	NAVD88 height (ftUS)
LD38641582.las	NAD83(2011) / Colorado North (ftUS)	6430	NAVD88 height (ftUS)
LD38641585.las	NAD83(2011) / Colorado North (ftUS)	6430	NAVD88 height (ftUS)
LD38641588.las	NAD83(2011) / Colorado North (ftUS)	6430	NAVD88 height (ftUS)
LD38641591.las	NAD83(2011) / Colorado North (ftUS)	6430	NAVD88 height (ftUS)
LD38641594.las	NAD83(2011) / Colorado North (ftUS)	6430	NAVD88 height (ftUS)
LD38641597.las	NAD83(2011) / Colorado North (ftUS)	6430	NAVD88 height (ftUS)
LD38641600.las	NAD83(2011) / Colorado North (ftUS)	6430	NAVD88 height (ftUS)
LD38641603.las	NAD83(2011) / Colorado North (ftUS)	6430	NAVD88 height (ftUS)
LD38641606.las	NAD83(2011) / Colorado North (ftUS)	6430	NAVD88 height (ftUS)
LD38641609.las	NAD83(2011) / Colorado North (ftUS)	6430	NAVD88 height (ftUS)
LD38641612.las	NAD83(2011) / Colorado North (ftUS)	6430	NAVD88 height (ftUS)
LD38641615.las	NAD83(2011) / Colorado North (ftUS)	6430	NAVD88 height (ftUS)
LD38641618.las	NAD83(2011) / Colorado North (ftUS)	6430	NAVD88 height (ftUS)
LD38641621.las	NAD83(2011) / Colorado North (ftUS)	6430	NAVD88 height (ftUS)
LD38671339.las	NAD83(2011) / Colorado North (ftUS)	6430	NAVD88 height (ftUS)
LD38671342.las	NAD83(2011) / Colorado North (ftUS)	6430	NAVD88 height (ftUS)
LD38671345.las	NAD83(2011) / Colorado North (ftUS)	6430	NAVD88 height (ftUS)
LD38671348.las	NAD83(2011) / Colorado North (ftUS)	6430	NAVD88 height (ftUS)
LD38671351.las	NAD83(2011) / Colorado North (ftUS)	6430	NAVD88 height (ftUS)
LD38671354.las	NAD83(2011) / Colorado North (ftUS)	6430	NAVD88 height (ftUS)
LD38671357.las	NAD83(2011) / Colorado North (ftUS)	6430	NAVD88 height (ftUS)
LD38671360.las	NAD83(2011) / Colorado North (ftUS)	6430	NAVD88 height (ftUS)
LD38671363.las	NAD83(2011) / Colorado North (ftUS)	6430	NAVD88 height (ftUS)

DPH-5 Report on Coordinate Reference System

- continued

File	Horizontal CRS	EPSG Code	Vertical CRS
LD38671366.las	NAD83(2011) / Colorado North (ftUS)	6430	NAVD88 height (ftUS)
LD38671369.las	NAD83(2011) / Colorado North (ftUS)	6430	NAVD88 height (ftUS)
LD38671372.las	NAD83(2011) / Colorado North (ftUS)	6430	NAVD88 height (ftUS)
LD38671375.las	NAD83(2011) / Colorado North (ftUS)	6430	NAVD88 height (ftUS)
LD38671378.las	NAD83(2011) / Colorado North (ftUS)	6430	NAVD88 height (ftUS)
LD38671381.las	NAD83(2011) / Colorado North (ftUS)	6430	NAVD88 height (ftUS)
LD38671384.las	NAD83(2011) / Colorado North (ftUS)	6430	NAVD88 height (ftUS)
LD38671387.las	NAD83(2011) / Colorado North (ftUS)	6430	NAVD88 height (ftUS)
LD38671390.las	NAD83(2011) / Colorado North (ftUS)	6430	NAVD88 height (ftUS)
LD38671393.las	NAD83(2011) / Colorado North (ftUS)	6430	NAVD88 height (ftUS)
LD38671396.las	NAD83(2011) / Colorado North (ftUS)	6430	NAVD88 height (ftUS)
LD38671399.las	NAD83(2011) / Colorado North (ftUS)	6430	NAVD88 height (ftUS)
LD38671402.las	NAD83(2011) / Colorado North (ftUS)	6430	NAVD88 height (ftUS)
LD38671405.las	NAD83(2011) / Colorado North (ftUS)	6430	NAVD88 height (ftUS)
LD38671408.las	NAD83(2011) / Colorado North (ftUS)	6430	NAVD88 height (ftUS)
LD38671411.las	NAD83(2011) / Colorado North (ftUS)	6430	NAVD88 height (ftUS)
LD38671414.las	NAD83(2011) / Colorado North (ftUS)	6430	NAVD88 height (ftUS)
LD38671417.las	NAD83(2011) / Colorado North (ftUS)	6430	NAVD88 height (ftUS)
LD38671420.las	NAD83(2011) / Colorado North (ftUS)	6430	NAVD88 height (ftUS)
LD38671423.las	NAD83(2011) / Colorado North (ftUS)	6430	NAVD88 height (ftUS)
LD38671426.las	NAD83(2011) / Colorado North (ftUS)	6430	NAVD88 height (ftUS)
LD38671429.las	NAD83(2011) / Colorado North (ftUS)	6430	NAVD88 height (ftUS)
LD38671432.las	NAD83(2011) / Colorado North (ftUS)	6430	NAVD88 height (ftUS)
LD38671435.las	NAD83(2011) / Colorado North (ftUS)	6430	NAVD88 height (ftUS)
LD38671438.las	NAD83(2011) / Colorado North (ftUS)	6430	NAVD88 height (ftUS)
LD38671441.las	NAD83(2011) / Colorado North (ftUS)	6430	NAVD88 height (ftUS)
LD38671444.las	NAD83(2011) / Colorado North (ftUS)	6430	NAVD88 height (ftUS)
LD38671447.las	NAD83(2011) / Colorado North (ftUS)	6430	NAVD88 height (ftUS)
LD38671450.las	NAD83(2011) / Colorado North (ftUS)	6430	NAVD88 height (ftUS)
LD38671453.las	NAD83(2011) / Colorado North (ftUS)	6430	NAVD88 height (ftUS)
LD38671456.las	NAD83(2011) / Colorado North (ftUS)	6430	NAVD88 height (ftUS)
LD38671459.las	NAD83(2011) / Colorado North (ftUS)	6430	NAVD88 height (ftUS)

DPH-5 Report on Coordinate Reference System - continued

File	Horizontal CRS	EPSG Code	Vertical CRS
LD38671462.las	NAD83(2011) / Colorado North (ftUS)	6430	NAVD88 height (ftUS)
LD38671465.las	NAD83(2011) / Colorado North (ftUS)	6430	NAVD88 height (ftUS)
LD38671468.las	NAD83(2011) / Colorado North (ftUS)	6430	NAVD88 height (ftUS)
LD38671471.las	NAD83(2011) / Colorado North (ftUS)	6430	NAVD88 height (ftUS)
LD38671474.las	NAD83(2011) / Colorado North (ftUS)	6430	NAVD88 height (ftUS)
LD38671477.las	NAD83(2011) / Colorado North (ftUS)	6430	NAVD88 height (ftUS)
LD38671480.las	NAD83(2011) / Colorado North (ftUS)	6430	NAVD88 height (ftUS)
LD38671483.las	NAD83(2011) / Colorado North (ftUS)	6430	NAVD88 height (ftUS)
LD38671486.las	NAD83(2011) / Colorado North (ftUS)	6430	NAVD88 height (ftUS)
LD38671489.las	NAD83(2011) / Colorado North (ftUS)	6430	NAVD88 height (ftUS)
LD38671492.las	NAD83(2011) / Colorado North (ftUS)	6430	NAVD88 height (ftUS)
LD38671495.las	NAD83(2011) / Colorado North (ftUS)	6430	NAVD88 height (ftUS)
LD38671498.las	NAD83(2011) / Colorado North (ftUS)	6430	NAVD88 height (ftUS)
LD38671501.las	NAD83(2011) / Colorado North (ftUS)	6430	NAVD88 height (ftUS)
LD38671504.las	NAD83(2011) / Colorado North (ftUS)	6430	NAVD88 height (ftUS)
LD38671507.las	NAD83(2011) / Colorado North (ftUS)	6430	NAVD88 height (ftUS)
LD38671510.las	NAD83(2011) / Colorado North (ftUS)	6430	NAVD88 height (ftUS)
LD38671513.las	NAD83(2011) / Colorado North (ftUS)	6430	NAVD88 height (ftUS)
LD38671516.las	NAD83(2011) / Colorado North (ftUS)	6430	NAVD88 height (ftUS)
LD38671519.las	NAD83(2011) / Colorado North (ftUS)	6430	NAVD88 height (ftUS)
LD38671522.las	NAD83(2011) / Colorado North (ftUS)	6430	NAVD88 height (ftUS)
LD38671525.las	NAD83(2011) / Colorado North (ftUS)	6430	NAVD88 height (ftUS)
LD38671528.las	NAD83(2011) / Colorado North (ftUS)	6430	NAVD88 height (ftUS)
LD38671531.las	NAD83(2011) / Colorado North (ftUS)	6430	NAVD88 height (ftUS)
LD38671534.las	NAD83(2011) / Colorado North (ftUS)	6430	NAVD88 height (ftUS)
LD38671537.las	NAD83(2011) / Colorado North (ftUS)	6430	NAVD88 height (ftUS)
LD38671540.las	NAD83(2011) / Colorado North (ftUS)	6430	NAVD88 height (ftUS)
LD38671543.las	NAD83(2011) / Colorado North (ftUS)	6430	NAVD88 height (ftUS)
LD38671546.las	NAD83(2011) / Colorado North (ftUS)	6430	NAVD88 height (ftUS)
LD38671549.las	NAD83(2011) / Colorado North (ftUS)	6430	NAVD88 height (ftUS)
LD38671552.las	NAD83(2011) / Colorado North (ftUS)	6430	NAVD88 height (ftUS)
LD38671555.las	NAD83(2011) / Colorado North (ftUS)	6430	NAVD88 height (ftUS)

DPH-5 Report on Coordinate Reference System

- continued

File	Horizontal CRS	EPSG Code	Vertical CRS
LD38671558.las	NAD83(2011) / Colorado North (ftUS)	6430	NAVD88 height (ftUS)
LD38671561.las	NAD83(2011) / Colorado North (ftUS)	6430	NAVD88 height (ftUS)
LD38671564.las	NAD83(2011) / Colorado North (ftUS)	6430	NAVD88 height (ftUS)
LD38671567.las	NAD83(2011) / Colorado North (ftUS)	6430	NAVD88 height (ftUS)
LD38671570.las	NAD83(2011) / Colorado North (ftUS)	6430	NAVD88 height (ftUS)
LD38671573.las	NAD83(2011) / Colorado North (ftUS)	6430	NAVD88 height (ftUS)
LD38671576.las	NAD83(2011) / Colorado North (ftUS)	6430	NAVD88 height (ftUS)
LD38671579.las	NAD83(2011) / Colorado North (ftUS)	6430	NAVD88 height (ftUS)
LD38671582.las	NAD83(2011) / Colorado North (ftUS)	6430	NAVD88 height (ftUS)
LD38671585.las	NAD83(2011) / Colorado North (ftUS)	6430	NAVD88 height (ftUS)
LD38671588.las	NAD83(2011) / Colorado North (ftUS)	6430	NAVD88 height (ftUS)
LD38671591.las	NAD83(2011) / Colorado North (ftUS)	6430	NAVD88 height (ftUS)
LD38671594.las	NAD83(2011) / Colorado North (ftUS)	6430	NAVD88 height (ftUS)
LD38671597.las	NAD83(2011) / Colorado North (ftUS)	6430	NAVD88 height (ftUS)
LD38671600.las	NAD83(2011) / Colorado North (ftUS)	6430	NAVD88 height (ftUS)
LD38671603.las	NAD83(2011) / Colorado North (ftUS)	6430	NAVD88 height (ftUS)
LD38671606.las	NAD83(2011) / Colorado North (ftUS)	6430	NAVD88 height (ftUS)
LD38671609.las	NAD83(2011) / Colorado North (ftUS)	6430	NAVD88 height (ftUS)
LD38671612.las	NAD83(2011) / Colorado North (ftUS)	6430	NAVD88 height (ftUS)
LD38671615.las	NAD83(2011) / Colorado North (ftUS)	6430	NAVD88 height (ftUS)
LD38671618.las	NAD83(2011) / Colorado North (ftUS)	6430	NAVD88 height (ftUS)
LD38671621.las	NAD83(2011) / Colorado North (ftUS)	6430	NAVD88 height (ftUS)
LD38701339.las	NAD83(2011) / Colorado North (ftUS)	6430	NAVD88 height (ftUS)
LD38701342.las	NAD83(2011) / Colorado North (ftUS)	6430	NAVD88 height (ftUS)
LD38701345.las	NAD83(2011) / Colorado North (ftUS)	6430	NAVD88 height (ftUS)
LD38701348.las	NAD83(2011) / Colorado North (ftUS)	6430	NAVD88 height (ftUS)
LD38701351.las	NAD83(2011) / Colorado North (ftUS)	6430	NAVD88 height (ftUS)
LD38701354.las	NAD83(2011) / Colorado North (ftUS)	6430	NAVD88 height (ftUS)
LD38701357.las	NAD83(2011) / Colorado North (ftUS)	6430	NAVD88 height (ftUS)
LD38701360.las	NAD83(2011) / Colorado North (ftUS)	6430	NAVD88 height (ftUS)
LD38701363.las	NAD83(2011) / Colorado North (ftUS)	6430	NAVD88 height (ftUS)
LD38701366.las	NAD83(2011) / Colorado North (ftUS)	6430	NAVD88 height (ftUS)

DPH-5 Report on Coordinate Reference System - continued

File	Horizontal CRS	EPSG Code	Vertical CRS
LD38701369.las	NAD83(2011) / Colorado North (ftUS)	6430	NAVD88 height (ftUS)
LD38701372.las	NAD83(2011) / Colorado North (ftUS)	6430	NAVD88 height (ftUS)
LD38701375.las	NAD83(2011) / Colorado North (ftUS)	6430	NAVD88 height (ftUS)
LD38701378.las	NAD83(2011) / Colorado North (ftUS)	6430	NAVD88 height (ftUS)
LD38701381.las	NAD83(2011) / Colorado North (ftUS)	6430	NAVD88 height (ftUS)
LD38701384.las	NAD83(2011) / Colorado North (ftUS)	6430	NAVD88 height (ftUS)
LD38701387.las	NAD83(2011) / Colorado North (ftUS)	6430	NAVD88 height (ftUS)
LD38701390.las	NAD83(2011) / Colorado North (ftUS)	6430	NAVD88 height (ftUS)
LD38701393.las	NAD83(2011) / Colorado North (ftUS)	6430	NAVD88 height (ftUS)
LD38701396.las	NAD83(2011) / Colorado North (ftUS)	6430	NAVD88 height (ftUS)
LD38701399.las	NAD83(2011) / Colorado North (ftUS)	6430	NAVD88 height (ftUS)
LD38701402.las	NAD83(2011) / Colorado North (ftUS)	6430	NAVD88 height (ftUS)
LD38701405.las	NAD83(2011) / Colorado North (ftUS)	6430	NAVD88 height (ftUS)
LD38701408.las	NAD83(2011) / Colorado North (ftUS)	6430	NAVD88 height (ftUS)
LD38701411.las	NAD83(2011) / Colorado North (ftUS)	6430	NAVD88 height (ftUS)
LD38701414.las	NAD83(2011) / Colorado North (ftUS)	6430	NAVD88 height (ftUS)
LD38701417.las	NAD83(2011) / Colorado North (ftUS)	6430	NAVD88 height (ftUS)
LD38701420.las	NAD83(2011) / Colorado North (ftUS)	6430	NAVD88 height (ftUS)
LD38701423.las	NAD83(2011) / Colorado North (ftUS)	6430	NAVD88 height (ftUS)
LD38701426.las	NAD83(2011) / Colorado North (ftUS)	6430	NAVD88 height (ftUS)
LD38701429.las	NAD83(2011) / Colorado North (ftUS)	6430	NAVD88 height (ftUS)
LD38701432.las	NAD83(2011) / Colorado North (ftUS)	6430	NAVD88 height (ftUS)
LD38701435.las	NAD83(2011) / Colorado North (ftUS)	6430	NAVD88 height (ftUS)
LD38701438.las	NAD83(2011) / Colorado North (ftUS)	6430	NAVD88 height (ftUS)
LD38701441.las	NAD83(2011) / Colorado North (ftUS)	6430	NAVD88 height (ftUS)
LD38701444.las	NAD83(2011) / Colorado North (ftUS)	6430	NAVD88 height (ftUS)
LD38701447.las	NAD83(2011) / Colorado North (ftUS)	6430	NAVD88 height (ftUS)
LD38701450.las	NAD83(2011) / Colorado North (ftUS)	6430	NAVD88 height (ftUS)
LD38701453.las	NAD83(2011) / Colorado North (ftUS)	6430	NAVD88 height (ftUS)
LD38701456.las	NAD83(2011) / Colorado North (ftUS)	6430	NAVD88 height (ftUS)
LD38701459.las	NAD83(2011) / Colorado North (ftUS)	6430	NAVD88 height (ftUS)
LD38701462.las	NAD83(2011) / Colorado North (ftUS)	6430	NAVD88 height (ftUS)

DPH-5 Report on Coordinate Reference System

- continued

File	Horizontal CRS	EPSG Code	Vertical CRS
LD38701465.las	NAD83(2011) / Colorado North (ftUS)	6430	NAVD88 height (ftUS)
LD38701468.las	NAD83(2011) / Colorado North (ftUS)	6430	NAVD88 height (ftUS)
LD38701471.las	NAD83(2011) / Colorado North (ftUS)	6430	NAVD88 height (ftUS)
LD38701474.las	NAD83(2011) / Colorado North (ftUS)	6430	NAVD88 height (ftUS)
LD38701477.las	NAD83(2011) / Colorado North (ftUS)	6430	NAVD88 height (ftUS)
LD38701480.las	NAD83(2011) / Colorado North (ftUS)	6430	NAVD88 height (ftUS)
LD38701483.las	NAD83(2011) / Colorado North (ftUS)	6430	NAVD88 height (ftUS)
LD38701486.las	NAD83(2011) / Colorado North (ftUS)	6430	NAVD88 height (ftUS)
LD38701489.las	NAD83(2011) / Colorado North (ftUS)	6430	NAVD88 height (ftUS)
LD38701492.las	NAD83(2011) / Colorado North (ftUS)	6430	NAVD88 height (ftUS)
LD38701495.las	NAD83(2011) / Colorado North (ftUS)	6430	NAVD88 height (ftUS)
LD38701498.las	NAD83(2011) / Colorado North (ftUS)	6430	NAVD88 height (ftUS)
LD38701501.las	NAD83(2011) / Colorado North (ftUS)	6430	NAVD88 height (ftUS)
LD38701504.las	NAD83(2011) / Colorado North (ftUS)	6430	NAVD88 height (ftUS)
LD38701507.las	NAD83(2011) / Colorado North (ftUS)	6430	NAVD88 height (ftUS)
LD38701510.las	NAD83(2011) / Colorado North (ftUS)	6430	NAVD88 height (ftUS)
LD38701513.las	NAD83(2011) / Colorado North (ftUS)	6430	NAVD88 height (ftUS)
LD38701516.las	NAD83(2011) / Colorado North (ftUS)	6430	NAVD88 height (ftUS)
LD38701519.las	NAD83(2011) / Colorado North (ftUS)	6430	NAVD88 height (ftUS)
LD38701522.las	NAD83(2011) / Colorado North (ftUS)	6430	NAVD88 height (ftUS)
LD38701525.las	NAD83(2011) / Colorado North (ftUS)	6430	NAVD88 height (ftUS)
LD38701528.las	NAD83(2011) / Colorado North (ftUS)	6430	NAVD88 height (ftUS)
LD38701531.las	NAD83(2011) / Colorado North (ftUS)	6430	NAVD88 height (ftUS)
LD38701534.las	NAD83(2011) / Colorado North (ftUS)	6430	NAVD88 height (ftUS)
LD38701537.las	NAD83(2011) / Colorado North (ftUS)	6430	NAVD88 height (ftUS)
LD38701540.las	NAD83(2011) / Colorado North (ftUS)	6430	NAVD88 height (ftUS)
LD38701543.las	NAD83(2011) / Colorado North (ftUS)	6430	NAVD88 height (ftUS)
LD38701546.las	NAD83(2011) / Colorado North (ftUS)	6430	NAVD88 height (ftUS)
LD38701549.las	NAD83(2011) / Colorado North (ftUS)	6430	NAVD88 height (ftUS)
LD38701552.las	NAD83(2011) / Colorado North (ftUS)	6430	NAVD88 height (ftUS)
LD38701555.las	NAD83(2011) / Colorado North (ftUS)	6430	NAVD88 height (ftUS)
LD38701558.las	NAD83(2011) / Colorado North (ftUS)	6430	NAVD88 height (ftUS)

DPH-5 Report on Coordinate Reference System

- continued

File	Horizontal CRS	EPSG Code	Vertical CRS
LD38701561.las	NAD83(2011) / Colorado North (ftUS)	6430	NAVD88 height (ftUS)
LD38701564.las	NAD83(2011) / Colorado North (ftUS)	6430	NAVD88 height (ftUS)
LD38701567.las	NAD83(2011) / Colorado North (ftUS)	6430	NAVD88 height (ftUS)
LD38701570.las	NAD83(2011) / Colorado North (ftUS)	6430	NAVD88 height (ftUS)
LD38701573.las	NAD83(2011) / Colorado North (ftUS)	6430	NAVD88 height (ftUS)
LD38701576.las	NAD83(2011) / Colorado North (ftUS)	6430	NAVD88 height (ftUS)
LD38701579.las	NAD83(2011) / Colorado North (ftUS)	6430	NAVD88 height (ftUS)
LD38701582.las	NAD83(2011) / Colorado North (ftUS)	6430	NAVD88 height (ftUS)
LD38701585.las	NAD83(2011) / Colorado North (ftUS)	6430	NAVD88 height (ftUS)
LD38701588.las	NAD83(2011) / Colorado North (ftUS)	6430	NAVD88 height (ftUS)
LD38701591.las	NAD83(2011) / Colorado North (ftUS)	6430	NAVD88 height (ftUS)
LD38701594.las	NAD83(2011) / Colorado North (ftUS)	6430	NAVD88 height (ftUS)
LD38701597.las	NAD83(2011) / Colorado North (ftUS)	6430	NAVD88 height (ftUS)
LD38701600.las	NAD83(2011) / Colorado North (ftUS)	6430	NAVD88 height (ftUS)
LD38701603.las	NAD83(2011) / Colorado North (ftUS)	6430	NAVD88 height (ftUS)
LD38701606.las	NAD83(2011) / Colorado North (ftUS)	6430	NAVD88 height (ftUS)
LD38701609.las	NAD83(2011) / Colorado North (ftUS)	6430	NAVD88 height (ftUS)
LD38701612.las	NAD83(2011) / Colorado North (ftUS)	6430	NAVD88 height (ftUS)
LD38701615.las	NAD83(2011) / Colorado North (ftUS)	6430	NAVD88 height (ftUS)
LD38701618.las	NAD83(2011) / Colorado North (ftUS)	6430	NAVD88 height (ftUS)
LD38701621.las	NAD83(2011) / Colorado North (ftUS)	6430	NAVD88 height (ftUS)
LD38731339.las	NAD83(2011) / Colorado North (ftUS)	6430	NAVD88 height (ftUS)
LD38731342.las	NAD83(2011) / Colorado North (ftUS)	6430	NAVD88 height (ftUS)
LD38731345.las	NAD83(2011) / Colorado North (ftUS)	6430	NAVD88 height (ftUS)
LD38731348.las	NAD83(2011) / Colorado North (ftUS)	6430	NAVD88 height (ftUS)
LD38731351.las	NAD83(2011) / Colorado North (ftUS)	6430	NAVD88 height (ftUS)
LD38731354.las	NAD83(2011) / Colorado North (ftUS)	6430	NAVD88 height (ftUS)
LD38731357.las	NAD83(2011) / Colorado North (ftUS)	6430	NAVD88 height (ftUS)
LD38731360.las	NAD83(2011) / Colorado North (ftUS)	6430	NAVD88 height (ftUS)
LD38731363.las	NAD83(2011) / Colorado North (ftUS)	6430	NAVD88 height (ftUS)
LD38731366.las	NAD83(2011) / Colorado North (ftUS)	6430	NAVD88 height (ftUS)
LD38731369.las	NAD83(2011) / Colorado North (ftUS)	6430	NAVD88 height (ftUS)

DPH-5 Report on Coordinate Reference System

- continued

File	Horizontal CRS	EPSG Code	Vertical CRS
LD38731372.las	NAD83(2011) / Colorado North (ftUS)	6430	NAVD88 height (ftUS)
LD38731375.las	NAD83(2011) / Colorado North (ftUS)	6430	NAVD88 height (ftUS)
LD38731378.las	NAD83(2011) / Colorado North (ftUS)	6430	NAVD88 height (ftUS)
LD38731381.las	NAD83(2011) / Colorado North (ftUS)	6430	NAVD88 height (ftUS)
LD38731384.las	NAD83(2011) / Colorado North (ftUS)	6430	NAVD88 height (ftUS)
LD38731387.las	NAD83(2011) / Colorado North (ftUS)	6430	NAVD88 height (ftUS)
LD38731390.las	NAD83(2011) / Colorado North (ftUS)	6430	NAVD88 height (ftUS)
LD38731393.las	NAD83(2011) / Colorado North (ftUS)	6430	NAVD88 height (ftUS)
LD38731396.las	NAD83(2011) / Colorado North (ftUS)	6430	NAVD88 height (ftUS)
LD38731399.las	NAD83(2011) / Colorado North (ftUS)	6430	NAVD88 height (ftUS)
LD38731402.las	NAD83(2011) / Colorado North (ftUS)	6430	NAVD88 height (ftUS)
LD38731405.las	NAD83(2011) / Colorado North (ftUS)	6430	NAVD88 height (ftUS)
LD38731408.las	NAD83(2011) / Colorado North (ftUS)	6430	NAVD88 height (ftUS)
LD38731411.las	NAD83(2011) / Colorado North (ftUS)	6430	NAVD88 height (ftUS)
LD38731414.las	NAD83(2011) / Colorado North (ftUS)	6430	NAVD88 height (ftUS)
LD38731417.las	NAD83(2011) / Colorado North (ftUS)	6430	NAVD88 height (ftUS)
LD38731420.las	NAD83(2011) / Colorado North (ftUS)	6430	NAVD88 height (ftUS)
LD38731423.las	NAD83(2011) / Colorado North (ftUS)	6430	NAVD88 height (ftUS)
LD38731426.las	NAD83(2011) / Colorado North (ftUS)	6430	NAVD88 height (ftUS)
LD38731429.las	NAD83(2011) / Colorado North (ftUS)	6430	NAVD88 height (ftUS)
LD38731432.las	NAD83(2011) / Colorado North (ftUS)	6430	NAVD88 height (ftUS)
LD38731435.las	NAD83(2011) / Colorado North (ftUS)	6430	NAVD88 height (ftUS)
LD38731438.las	NAD83(2011) / Colorado North (ftUS)	6430	NAVD88 height (ftUS)
LD38731441.las	NAD83(2011) / Colorado North (ftUS)	6430	NAVD88 height (ftUS)
LD38731444.las	NAD83(2011) / Colorado North (ftUS)	6430	NAVD88 height (ftUS)
LD38731447.las	NAD83(2011) / Colorado North (ftUS)	6430	NAVD88 height (ftUS)
LD38731450.las	NAD83(2011) / Colorado North (ftUS)	6430	NAVD88 height (ftUS)
LD38731453.las	NAD83(2011) / Colorado North (ftUS)	6430	NAVD88 height (ftUS)
LD38731456.las	NAD83(2011) / Colorado North (ftUS)	6430	NAVD88 height (ftUS)
LD38731459.las	NAD83(2011) / Colorado North (ftUS)	6430	NAVD88 height (ftUS)
LD38731462.las	NAD83(2011) / Colorado North (ftUS)	6430	NAVD88 height (ftUS)
LD38731465.las	NAD83(2011) / Colorado North (ftUS)	6430	NAVD88 height (ftUS)

DPH-5 Report on Coordinate Reference System

- continued

File	Horizontal CRS	EPSG Code	Vertical CRS
LD38731468.las	NAD83(2011) / Colorado North (ftUS)	6430	NAVD88 height (ftUS)
LD38731471.las	NAD83(2011) / Colorado North (ftUS)	6430	NAVD88 height (ftUS)
LD38731474.las	NAD83(2011) / Colorado North (ftUS)	6430	NAVD88 height (ftUS)
LD38731477.las	NAD83(2011) / Colorado North (ftUS)	6430	NAVD88 height (ftUS)
LD38731480.las	NAD83(2011) / Colorado North (ftUS)	6430	NAVD88 height (ftUS)
LD38731483.las	NAD83(2011) / Colorado North (ftUS)	6430	NAVD88 height (ftUS)
LD38731486.las	NAD83(2011) / Colorado North (ftUS)	6430	NAVD88 height (ftUS)
LD38731489.las	NAD83(2011) / Colorado North (ftUS)	6430	NAVD88 height (ftUS)
LD38731492.las	NAD83(2011) / Colorado North (ftUS)	6430	NAVD88 height (ftUS)
LD38731495.las	NAD83(2011) / Colorado North (ftUS)	6430	NAVD88 height (ftUS)
LD38731498.las	NAD83(2011) / Colorado North (ftUS)	6430	NAVD88 height (ftUS)
LD38731501.las	NAD83(2011) / Colorado North (ftUS)	6430	NAVD88 height (ftUS)
LD38731504.las	NAD83(2011) / Colorado North (ftUS)	6430	NAVD88 height (ftUS)
LD38731507.las	NAD83(2011) / Colorado North (ftUS)	6430	NAVD88 height (ftUS)
LD38731510.las	NAD83(2011) / Colorado North (ftUS)	6430	NAVD88 height (ftUS)
LD38731513.las	NAD83(2011) / Colorado North (ftUS)	6430	NAVD88 height (ftUS)
LD38731516.las	NAD83(2011) / Colorado North (ftUS)	6430	NAVD88 height (ftUS)
LD38731519.las	NAD83(2011) / Colorado North (ftUS)	6430	NAVD88 height (ftUS)
LD38731522.las	NAD83(2011) / Colorado North (ftUS)	6430	NAVD88 height (ftUS)
LD38731525.las	NAD83(2011) / Colorado North (ftUS)	6430	NAVD88 height (ftUS)
LD38731528.las	NAD83(2011) / Colorado North (ftUS)	6430	NAVD88 height (ftUS)
LD38731531.las	NAD83(2011) / Colorado North (ftUS)	6430	NAVD88 height (ftUS)
LD38731534.las	NAD83(2011) / Colorado North (ftUS)	6430	NAVD88 height (ftUS)
LD38731537.las	NAD83(2011) / Colorado North (ftUS)	6430	NAVD88 height (ftUS)
LD38731540.las	NAD83(2011) / Colorado North (ftUS)	6430	NAVD88 height (ftUS)
LD38731543.las	NAD83(2011) / Colorado North (ftUS)	6430	NAVD88 height (ftUS)
LD38731546.las	NAD83(2011) / Colorado North (ftUS)	6430	NAVD88 height (ftUS)
LD38731549.las	NAD83(2011) / Colorado North (ftUS)	6430	NAVD88 height (ftUS)
LD38731552.las	NAD83(2011) / Colorado North (ftUS)	6430	NAVD88 height (ftUS)
LD38731555.las	NAD83(2011) / Colorado North (ftUS)	6430	NAVD88 height (ftUS)
LD38731558.las	NAD83(2011) / Colorado North (ftUS)	6430	NAVD88 height (ftUS)
LD38731561.las	NAD83(2011) / Colorado North (ftUS)	6430	NAVD88 height (ftUS)

DPH-5 Report on Coordinate Reference System - continued

File	Horizontal CRS	EPSG Code	Vertical CRS
LD38731564.las	NAD83(2011) / Colorado North (ftUS)	6430	NAVD88 height (ftUS)
LD38731567.las	NAD83(2011) / Colorado North (ftUS)	6430	NAVD88 height (ftUS)
LD38731570.las	NAD83(2011) / Colorado North (ftUS)	6430	NAVD88 height (ftUS)
LD38731573.las	NAD83(2011) / Colorado North (ftUS)	6430	NAVD88 height (ftUS)
LD38731576.las	NAD83(2011) / Colorado North (ftUS)	6430	NAVD88 height (ftUS)
LD38731579.las	NAD83(2011) / Colorado North (ftUS)	6430	NAVD88 height (ftUS)
LD38731582.las	NAD83(2011) / Colorado North (ftUS)	6430	NAVD88 height (ftUS)
LD38731585.las	NAD83(2011) / Colorado North (ftUS)	6430	NAVD88 height (ftUS)
LD38731588.las	NAD83(2011) / Colorado North (ftUS)	6430	NAVD88 height (ftUS)
LD38731591.las	NAD83(2011) / Colorado North (ftUS)	6430	NAVD88 height (ftUS)
LD38731594.las	NAD83(2011) / Colorado North (ftUS)	6430	NAVD88 height (ftUS)
LD38731597.las	NAD83(2011) / Colorado North (ftUS)	6430	NAVD88 height (ftUS)
LD38731600.las	NAD83(2011) / Colorado North (ftUS)	6430	NAVD88 height (ftUS)
LD38731603.las	NAD83(2011) / Colorado North (ftUS)	6430	NAVD88 height (ftUS)
LD38731606.las	NAD83(2011) / Colorado North (ftUS)	6430	NAVD88 height (ftUS)
LD38731609.las	NAD83(2011) / Colorado North (ftUS)	6430	NAVD88 height (ftUS)
LD38731612.las	NAD83(2011) / Colorado North (ftUS)	6430	NAVD88 height (ftUS)
LD38731615.las	NAD83(2011) / Colorado North (ftUS)	6430	NAVD88 height (ftUS)
LD38731618.las	NAD83(2011) / Colorado North (ftUS)	6430	NAVD88 height (ftUS)
LD38731621.las	NAD83(2011) / Colorado North (ftUS)	6430	NAVD88 height (ftUS)
LD38761339.las	NAD83(2011) / Colorado North (ftUS)	6430	NAVD88 height (ftUS)
LD38761342.las	NAD83(2011) / Colorado North (ftUS)	6430	NAVD88 height (ftUS)
LD38761345.las	NAD83(2011) / Colorado North (ftUS)	6430	NAVD88 height (ftUS)
LD38761348.las	NAD83(2011) / Colorado North (ftUS)	6430	NAVD88 height (ftUS)
LD38761351.las	NAD83(2011) / Colorado North (ftUS)	6430	NAVD88 height (ftUS)
LD38761354.las	NAD83(2011) / Colorado North (ftUS)	6430	NAVD88 height (ftUS)
LD38761357.las	NAD83(2011) / Colorado North (ftUS)	6430	NAVD88 height (ftUS)
LD38761360.las	NAD83(2011) / Colorado North (ftUS)	6430	NAVD88 height (ftUS)
LD38761363.las	NAD83(2011) / Colorado North (ftUS)	6430	NAVD88 height (ftUS)
LD38761366.las	NAD83(2011) / Colorado North (ftUS)	6430	NAVD88 height (ftUS)
LD38761369.las	NAD83(2011) / Colorado North (ftUS)	6430	NAVD88 height (ftUS)
LD38761372.las	NAD83(2011) / Colorado North (ftUS)	6430	NAVD88 height (ftUS)

DPH-5 Report on Coordinate Reference System

- continued

File	Horizontal CRS	EPSG Code	Vertical CRS
LD38761375.las	NAD83(2011) / Colorado North (ftUS)	6430	NAVD88 height (ftUS)
LD38761378.las	NAD83(2011) / Colorado North (ftUS)	6430	NAVD88 height (ftUS)
LD38761381.las	NAD83(2011) / Colorado North (ftUS)	6430	NAVD88 height (ftUS)
LD38761384.las	NAD83(2011) / Colorado North (ftUS)	6430	NAVD88 height (ftUS)
LD38761387.las	NAD83(2011) / Colorado North (ftUS)	6430	NAVD88 height (ftUS)
LD38761390.las	NAD83(2011) / Colorado North (ftUS)	6430	NAVD88 height (ftUS)
LD38761393.las	NAD83(2011) / Colorado North (ftUS)	6430	NAVD88 height (ftUS)
LD38761396.las	NAD83(2011) / Colorado North (ftUS)	6430	NAVD88 height (ftUS)
LD38761399.las	NAD83(2011) / Colorado North (ftUS)	6430	NAVD88 height (ftUS)
LD38761402.las	NAD83(2011) / Colorado North (ftUS)	6430	NAVD88 height (ftUS)
LD38761405.las	NAD83(2011) / Colorado North (ftUS)	6430	NAVD88 height (ftUS)
LD38761408.las	NAD83(2011) / Colorado North (ftUS)	6430	NAVD88 height (ftUS)
LD38761411.las	NAD83(2011) / Colorado North (ftUS)	6430	NAVD88 height (ftUS)
LD38761414.las	NAD83(2011) / Colorado North (ftUS)	6430	NAVD88 height (ftUS)
LD38761417.las	NAD83(2011) / Colorado North (ftUS)	6430	NAVD88 height (ftUS)
LD38761420.las	NAD83(2011) / Colorado North (ftUS)	6430	NAVD88 height (ftUS)
LD38761423.las	NAD83(2011) / Colorado North (ftUS)	6430	NAVD88 height (ftUS)
LD38761426.las	NAD83(2011) / Colorado North (ftUS)	6430	NAVD88 height (ftUS)
LD38761429.las	NAD83(2011) / Colorado North (ftUS)	6430	NAVD88 height (ftUS)
LD38761432.las	NAD83(2011) / Colorado North (ftUS)	6430	NAVD88 height (ftUS)
LD38761435.las	NAD83(2011) / Colorado North (ftUS)	6430	NAVD88 height (ftUS)
LD38761438.las	NAD83(2011) / Colorado North (ftUS)	6430	NAVD88 height (ftUS)
LD38761441.las	NAD83(2011) / Colorado North (ftUS)	6430	NAVD88 height (ftUS)
LD38761444.las	NAD83(2011) / Colorado North (ftUS)	6430	NAVD88 height (ftUS)
LD38761447.las	NAD83(2011) / Colorado North (ftUS)	6430	NAVD88 height (ftUS)
LD38761450.las	NAD83(2011) / Colorado North (ftUS)	6430	NAVD88 height (ftUS)
LD38761453.las	NAD83(2011) / Colorado North (ftUS)	6430	NAVD88 height (ftUS)
LD38761456.las	NAD83(2011) / Colorado North (ftUS)	6430	NAVD88 height (ftUS)
LD38761459.las	NAD83(2011) / Colorado North (ftUS)	6430	NAVD88 height (ftUS)
LD38761462.las	NAD83(2011) / Colorado North (ftUS)	6430	NAVD88 height (ftUS)
LD38761465.las	NAD83(2011) / Colorado North (ftUS)	6430	NAVD88 height (ftUS)
LD38761468.las	NAD83(2011) / Colorado North (ftUS)	6430	NAVD88 height (ftUS)

DPH-5 Report on Coordinate Reference System

- continued

File	Horizontal CRS	EPSG Code	Vertical CRS
LD38761471.las	NAD83(2011) / Colorado North (ftUS)	6430	NAVD88 height (ftUS)
LD38761474.las	NAD83(2011) / Colorado North (ftUS)	6430	NAVD88 height (ftUS)
LD38761477.las	NAD83(2011) / Colorado North (ftUS)	6430	NAVD88 height (ftUS)
LD38761480.las	NAD83(2011) / Colorado North (ftUS)	6430	NAVD88 height (ftUS)
LD38761483.las	NAD83(2011) / Colorado North (ftUS)	6430	NAVD88 height (ftUS)
LD38761486.las	NAD83(2011) / Colorado North (ftUS)	6430	NAVD88 height (ftUS)
LD38761489.las	NAD83(2011) / Colorado North (ftUS)	6430	NAVD88 height (ftUS)
LD38761492.las	NAD83(2011) / Colorado North (ftUS)	6430	NAVD88 height (ftUS)
LD38761495.las	NAD83(2011) / Colorado North (ftUS)	6430	NAVD88 height (ftUS)
LD38761498.las	NAD83(2011) / Colorado North (ftUS)	6430	NAVD88 height (ftUS)
LD38761501.las	NAD83(2011) / Colorado North (ftUS)	6430	NAVD88 height (ftUS)
LD38761504.las	NAD83(2011) / Colorado North (ftUS)	6430	NAVD88 height (ftUS)
LD38761507.las	NAD83(2011) / Colorado North (ftUS)	6430	NAVD88 height (ftUS)
LD38761510.las	NAD83(2011) / Colorado North (ftUS)	6430	NAVD88 height (ftUS)
LD38761513.las	NAD83(2011) / Colorado North (ftUS)	6430	NAVD88 height (ftUS)
LD38761516.las	NAD83(2011) / Colorado North (ftUS)	6430	NAVD88 height (ftUS)
LD38761519.las	NAD83(2011) / Colorado North (ftUS)	6430	NAVD88 height (ftUS)
LD38761522.las	NAD83(2011) / Colorado North (ftUS)	6430	NAVD88 height (ftUS)
LD38761525.las	NAD83(2011) / Colorado North (ftUS)	6430	NAVD88 height (ftUS)
LD38761528.las	NAD83(2011) / Colorado North (ftUS)	6430	NAVD88 height (ftUS)
LD38761531.las	NAD83(2011) / Colorado North (ftUS)	6430	NAVD88 height (ftUS)
LD38761534.las	NAD83(2011) / Colorado North (ftUS)	6430	NAVD88 height (ftUS)
LD38761537.las	NAD83(2011) / Colorado North (ftUS)	6430	NAVD88 height (ftUS)
LD38761540.las	NAD83(2011) / Colorado North (ftUS)	6430	NAVD88 height (ftUS)
LD38761543.las	NAD83(2011) / Colorado North (ftUS)	6430	NAVD88 height (ftUS)
LD38761546.las	NAD83(2011) / Colorado North (ftUS)	6430	NAVD88 height (ftUS)
LD38761549.las	NAD83(2011) / Colorado North (ftUS)	6430	NAVD88 height (ftUS)
LD38761552.las	NAD83(2011) / Colorado North (ftUS)	6430	NAVD88 height (ftUS)
LD38761555.las	NAD83(2011) / Colorado North (ftUS)	6430	NAVD88 height (ftUS)
LD38761558.las	NAD83(2011) / Colorado North (ftUS)	6430	NAVD88 height (ftUS)
LD38761561.las	NAD83(2011) / Colorado North (ftUS)	6430	NAVD88 height (ftUS)
LD38761564.las	NAD83(2011) / Colorado North (ftUS)	6430	NAVD88 height (ftUS)

DPH-5 Report on Coordinate Reference System

- continued

File	Horizontal CRS	EPSG Code	Vertical CRS
LD38761567.las	NAD83(2011) / Colorado North (ftUS)	6430	NAVD88 height (ftUS)
LD38761570.las	NAD83(2011) / Colorado North (ftUS)	6430	NAVD88 height (ftUS)
LD38761573.las	NAD83(2011) / Colorado North (ftUS)	6430	NAVD88 height (ftUS)
LD38761576.las	NAD83(2011) / Colorado North (ftUS)	6430	NAVD88 height (ftUS)
LD38761579.las	NAD83(2011) / Colorado North (ftUS)	6430	NAVD88 height (ftUS)
LD38761582.las	NAD83(2011) / Colorado North (ftUS)	6430	NAVD88 height (ftUS)
LD38761585.las	NAD83(2011) / Colorado North (ftUS)	6430	NAVD88 height (ftUS)
LD38761588.las	NAD83(2011) / Colorado North (ftUS)	6430	NAVD88 height (ftUS)
LD38761591.las	NAD83(2011) / Colorado North (ftUS)	6430	NAVD88 height (ftUS)
LD38761594.las	NAD83(2011) / Colorado North (ftUS)	6430	NAVD88 height (ftUS)
LD38761597.las	NAD83(2011) / Colorado North (ftUS)	6430	NAVD88 height (ftUS)
LD38761600.las	NAD83(2011) / Colorado North (ftUS)	6430	NAVD88 height (ftUS)
LD38761603.las	NAD83(2011) / Colorado North (ftUS)	6430	NAVD88 height (ftUS)
LD38761606.las	NAD83(2011) / Colorado North (ftUS)	6430	NAVD88 height (ftUS)
LD38761609.las	NAD83(2011) / Colorado North (ftUS)	6430	NAVD88 height (ftUS)
LD38761612.las	NAD83(2011) / Colorado North (ftUS)	6430	NAVD88 height (ftUS)
LD38761615.las	NAD83(2011) / Colorado North (ftUS)	6430	NAVD88 height (ftUS)
LD38761618.las	NAD83(2011) / Colorado North (ftUS)	6430	NAVD88 height (ftUS)
LD38761621.las	NAD83(2011) / Colorado North (ftUS)	6430	NAVD88 height (ftUS)
LD38791339.las	NAD83(2011) / Colorado North (ftUS)	6430	NAVD88 height (ftUS)
LD38791342.las	NAD83(2011) / Colorado North (ftUS)	6430	NAVD88 height (ftUS)
LD38791345.las	NAD83(2011) / Colorado North (ftUS)	6430	NAVD88 height (ftUS)
LD38791348.las	NAD83(2011) / Colorado North (ftUS)	6430	NAVD88 height (ftUS)
LD38791351.las	NAD83(2011) / Colorado North (ftUS)	6430	NAVD88 height (ftUS)
LD38791354.las	NAD83(2011) / Colorado North (ftUS)	6430	NAVD88 height (ftUS)
LD38791357.las	NAD83(2011) / Colorado North (ftUS)	6430	NAVD88 height (ftUS)
LD38791360.las	NAD83(2011) / Colorado North (ftUS)	6430	NAVD88 height (ftUS)
LD38791363.las	NAD83(2011) / Colorado North (ftUS)	6430	NAVD88 height (ftUS)
LD38791366.las	NAD83(2011) / Colorado North (ftUS)	6430	NAVD88 height (ftUS)
LD38791369.las	NAD83(2011) / Colorado North (ftUS)	6430	NAVD88 height (ftUS)
LD38791372.las	NAD83(2011) / Colorado North (ftUS)	6430	NAVD88 height (ftUS)
LD38791375.las	NAD83(2011) / Colorado North (ftUS)	6430	NAVD88 height (ftUS)

DPH-5 Report on Coordinate Reference System - continued

File	Horizontal CRS	EPSG Code	Vertical CRS
LD38791378.las	NAD83(2011) / Colorado North (ftUS)	6430	NAVD88 height (ftUS)
LD38791381.las	NAD83(2011) / Colorado North (ftUS)	6430	NAVD88 height (ftUS)
LD38791384.las	NAD83(2011) / Colorado North (ftUS)	6430	NAVD88 height (ftUS)
LD38791387.las	NAD83(2011) / Colorado North (ftUS)	6430	NAVD88 height (ftUS)
LD38791390.las	NAD83(2011) / Colorado North (ftUS)	6430	NAVD88 height (ftUS)
LD38791393.las	NAD83(2011) / Colorado North (ftUS)	6430	NAVD88 height (ftUS)
LD38791396.las	NAD83(2011) / Colorado North (ftUS)	6430	NAVD88 height (ftUS)
LD38791399.las	NAD83(2011) / Colorado North (ftUS)	6430	NAVD88 height (ftUS)
LD38791402.las	NAD83(2011) / Colorado North (ftUS)	6430	NAVD88 height (ftUS)
LD38791405.las	NAD83(2011) / Colorado North (ftUS)	6430	NAVD88 height (ftUS)
LD38791408.las	NAD83(2011) / Colorado North (ftUS)	6430	NAVD88 height (ftUS)
LD38791411.las	NAD83(2011) / Colorado North (ftUS)	6430	NAVD88 height (ftUS)
LD38791414.las	NAD83(2011) / Colorado North (ftUS)	6430	NAVD88 height (ftUS)
LD38791417.las	NAD83(2011) / Colorado North (ftUS)	6430	NAVD88 height (ftUS)
LD38791420.las	NAD83(2011) / Colorado North (ftUS)	6430	NAVD88 height (ftUS)
LD38791423.las	NAD83(2011) / Colorado North (ftUS)	6430	NAVD88 height (ftUS)
LD38791426.las	NAD83(2011) / Colorado North (ftUS)	6430	NAVD88 height (ftUS)
LD38791429.las	NAD83(2011) / Colorado North (ftUS)	6430	NAVD88 height (ftUS)
LD38791432.las	NAD83(2011) / Colorado North (ftUS)	6430	NAVD88 height (ftUS)
LD38791435.las	NAD83(2011) / Colorado North (ftUS)	6430	NAVD88 height (ftUS)
LD38791438.las	NAD83(2011) / Colorado North (ftUS)	6430	NAVD88 height (ftUS)
LD38791441.las	NAD83(2011) / Colorado North (ftUS)	6430	NAVD88 height (ftUS)
LD38791444.las	NAD83(2011) / Colorado North (ftUS)	6430	NAVD88 height (ftUS)
LD38791447.las	NAD83(2011) / Colorado North (ftUS)	6430	NAVD88 height (ftUS)
LD38791450.las	NAD83(2011) / Colorado North (ftUS)	6430	NAVD88 height (ftUS)
LD38791453.las	NAD83(2011) / Colorado North (ftUS)	6430	NAVD88 height (ftUS)
LD38791456.las	NAD83(2011) / Colorado North (ftUS)	6430	NAVD88 height (ftUS)
LD38791459.las	NAD83(2011) / Colorado North (ftUS)	6430	NAVD88 height (ftUS)
LD38791462.las	NAD83(2011) / Colorado North (ftUS)	6430	NAVD88 height (ftUS)
LD38791465.las	NAD83(2011) / Colorado North (ftUS)	6430	NAVD88 height (ftUS)
LD38791468.las	NAD83(2011) / Colorado North (ftUS)	6430	NAVD88 height (ftUS)
LD38791471.las	NAD83(2011) / Colorado North (ftUS)	6430	NAVD88 height (ftUS)

DPH-5 Report on Coordinate Reference System - continued

File	Horizontal CRS	EPSG Code	Vertical CRS
LD38791474.las	NAD83(2011) / Colorado North (ftUS)	6430	NAVD88 height (ftUS)
LD38791477.las	NAD83(2011) / Colorado North (ftUS)	6430	NAVD88 height (ftUS)
LD38791480.las	NAD83(2011) / Colorado North (ftUS)	6430	NAVD88 height (ftUS)
LD38791483.las	NAD83(2011) / Colorado North (ftUS)	6430	NAVD88 height (ftUS)
LD38791486.las	NAD83(2011) / Colorado North (ftUS)	6430	NAVD88 height (ftUS)
LD38791489.las	NAD83(2011) / Colorado North (ftUS)	6430	NAVD88 height (ftUS)
LD38791492.las	NAD83(2011) / Colorado North (ftUS)	6430	NAVD88 height (ftUS)
LD38791495.las	NAD83(2011) / Colorado North (ftUS)	6430	NAVD88 height (ftUS)
LD38791498.las	NAD83(2011) / Colorado North (ftUS)	6430	NAVD88 height (ftUS)
LD38791501.las	NAD83(2011) / Colorado North (ftUS)	6430	NAVD88 height (ftUS)
LD38791504.las	NAD83(2011) / Colorado North (ftUS)	6430	NAVD88 height (ftUS)
LD38791507.las	NAD83(2011) / Colorado North (ftUS)	6430	NAVD88 height (ftUS)
LD38791510.las	NAD83(2011) / Colorado North (ftUS)	6430	NAVD88 height (ftUS)
LD38791513.las	NAD83(2011) / Colorado North (ftUS)	6430	NAVD88 height (ftUS)
LD38791516.las	NAD83(2011) / Colorado North (ftUS)	6430	NAVD88 height (ftUS)
LD38791519.las	NAD83(2011) / Colorado North (ftUS)	6430	NAVD88 height (ftUS)
LD38791522.las	NAD83(2011) / Colorado North (ftUS)	6430	NAVD88 height (ftUS)
LD38791525.las	NAD83(2011) / Colorado North (ftUS)	6430	NAVD88 height (ftUS)
LD38791528.las	NAD83(2011) / Colorado North (ftUS)	6430	NAVD88 height (ftUS)
LD38791531.las	NAD83(2011) / Colorado North (ftUS)	6430	NAVD88 height (ftUS)
LD38791534.las	NAD83(2011) / Colorado North (ftUS)	6430	NAVD88 height (ftUS)
LD38791537.las	NAD83(2011) / Colorado North (ftUS)	6430	NAVD88 height (ftUS)
LD38791540.las	NAD83(2011) / Colorado North (ftUS)	6430	NAVD88 height (ftUS)
LD38791543.las	NAD83(2011) / Colorado North (ftUS)	6430	NAVD88 height (ftUS)
LD38791546.las	NAD83(2011) / Colorado North (ftUS)	6430	NAVD88 height (ftUS)
LD38791549.las	NAD83(2011) / Colorado North (ftUS)	6430	NAVD88 height (ftUS)
LD38791552.las	NAD83(2011) / Colorado North (ftUS)	6430	NAVD88 height (ftUS)
LD38791555.las	NAD83(2011) / Colorado North (ftUS)	6430	NAVD88 height (ftUS)
LD38791558.las	NAD83(2011) / Colorado North (ftUS)	6430	NAVD88 height (ftUS)
LD38791561.las	NAD83(2011) / Colorado North (ftUS)	6430	NAVD88 height (ftUS)
LD38791564.las	NAD83(2011) / Colorado North (ftUS)	6430	NAVD88 height (ftUS)
LD38791567.las	NAD83(2011) / Colorado North (ftUS)	6430	NAVD88 height (ftUS)

DPH-5 Report on Coordinate Reference System - continued

File	Horizontal CRS	EPSG Code	Vertical CRS
LD38791570.las	NAD83(2011) / Colorado North (ftUS)	6430	NAVD88 height (ftUS)
LD38791573.las	NAD83(2011) / Colorado North (ftUS)	6430	NAVD88 height (ftUS)
LD38791576.las	NAD83(2011) / Colorado North (ftUS)	6430	NAVD88 height (ftUS)
LD38791579.las	NAD83(2011) / Colorado North (ftUS)	6430	NAVD88 height (ftUS)
LD38791582.las	NAD83(2011) / Colorado North (ftUS)	6430	NAVD88 height (ftUS)
LD38791585.las	NAD83(2011) / Colorado North (ftUS)	6430	NAVD88 height (ftUS)
LD38791588.las	NAD83(2011) / Colorado North (ftUS)	6430	NAVD88 height (ftUS)
LD38791591.las	NAD83(2011) / Colorado North (ftUS)	6430	NAVD88 height (ftUS)
LD38791594.las	NAD83(2011) / Colorado North (ftUS)	6430	NAVD88 height (ftUS)
LD38791597.las	NAD83(2011) / Colorado North (ftUS)	6430	NAVD88 height (ftUS)
LD38791600.las	NAD83(2011) / Colorado North (ftUS)	6430	NAVD88 height (ftUS)
LD38791603.las	NAD83(2011) / Colorado North (ftUS)	6430	NAVD88 height (ftUS)
LD38791606.las	NAD83(2011) / Colorado North (ftUS)	6430	NAVD88 height (ftUS)
LD38791609.las	NAD83(2011) / Colorado North (ftUS)	6430	NAVD88 height (ftUS)
LD38791612.las	NAD83(2011) / Colorado North (ftUS)	6430	NAVD88 height (ftUS)
LD38791615.las	NAD83(2011) / Colorado North (ftUS)	6430	NAVD88 height (ftUS)
LD38791618.las	NAD83(2011) / Colorado North (ftUS)	6430	NAVD88 height (ftUS)
LD38791621.las	NAD83(2011) / Colorado North (ftUS)	6430	NAVD88 height (ftUS)
LD38821339.las	NAD83(2011) / Colorado North (ftUS)	6430	NAVD88 height (ftUS)
LD38821342.las	NAD83(2011) / Colorado North (ftUS)	6430	NAVD88 height (ftUS)
LD38821345.las	NAD83(2011) / Colorado North (ftUS)	6430	NAVD88 height (ftUS)
LD38821348.las	NAD83(2011) / Colorado North (ftUS)	6430	NAVD88 height (ftUS)
LD38821351.las	NAD83(2011) / Colorado North (ftUS)	6430	NAVD88 height (ftUS)
LD38821354.las	NAD83(2011) / Colorado North (ftUS)	6430	NAVD88 height (ftUS)
LD38821357.las	NAD83(2011) / Colorado North (ftUS)	6430	NAVD88 height (ftUS)
LD38821360.las	NAD83(2011) / Colorado North (ftUS)	6430	NAVD88 height (ftUS)
LD38821363.las	NAD83(2011) / Colorado North (ftUS)	6430	NAVD88 height (ftUS)
LD38821366.las	NAD83(2011) / Colorado North (ftUS)	6430	NAVD88 height (ftUS)
LD38821369.las	NAD83(2011) / Colorado North (ftUS)	6430	NAVD88 height (ftUS)
LD38821372.las	NAD83(2011) / Colorado North (ftUS)	6430	NAVD88 height (ftUS)
LD38821375.las	NAD83(2011) / Colorado North (ftUS)	6430	NAVD88 height (ftUS)
LD38821378.las	NAD83(2011) / Colorado North (ftUS)	6430	NAVD88 height (ftUS)

DPH-5 Report on Coordinate Reference System - continued

File	Horizontal CRS	EPSG Code	Vertical CRS
LD38821381.las	NAD83(2011) / Colorado North (ftUS)	6430	NAVD88 height (ftUS)
LD38821384.las	NAD83(2011) / Colorado North (ftUS)	6430	NAVD88 height (ftUS)
LD38821387.las	NAD83(2011) / Colorado North (ftUS)	6430	NAVD88 height (ftUS)
LD38821390.las	NAD83(2011) / Colorado North (ftUS)	6430	NAVD88 height (ftUS)
LD38821393.las	NAD83(2011) / Colorado North (ftUS)	6430	NAVD88 height (ftUS)
LD38821396.las	NAD83(2011) / Colorado North (ftUS)	6430	NAVD88 height (ftUS)
LD38821399.las	NAD83(2011) / Colorado North (ftUS)	6430	NAVD88 height (ftUS)
LD38821402.las	NAD83(2011) / Colorado North (ftUS)	6430	NAVD88 height (ftUS)
LD38821405.las	NAD83(2011) / Colorado North (ftUS)	6430	NAVD88 height (ftUS)
LD38821408.las	NAD83(2011) / Colorado North (ftUS)	6430	NAVD88 height (ftUS)
LD38821411.las	NAD83(2011) / Colorado North (ftUS)	6430	NAVD88 height (ftUS)
LD38821414.las	NAD83(2011) / Colorado North (ftUS)	6430	NAVD88 height (ftUS)
LD38821417.las	NAD83(2011) / Colorado North (ftUS)	6430	NAVD88 height (ftUS)
LD38821420.las	NAD83(2011) / Colorado North (ftUS)	6430	NAVD88 height (ftUS)
LD38821423.las	NAD83(2011) / Colorado North (ftUS)	6430	NAVD88 height (ftUS)
LD38821426.las	NAD83(2011) / Colorado North (ftUS)	6430	NAVD88 height (ftUS)
LD38821429.las	NAD83(2011) / Colorado North (ftUS)	6430	NAVD88 height (ftUS)
LD38821432.las	NAD83(2011) / Colorado North (ftUS)	6430	NAVD88 height (ftUS)
LD38821435.las	NAD83(2011) / Colorado North (ftUS)	6430	NAVD88 height (ftUS)
LD38821438.las	NAD83(2011) / Colorado North (ftUS)	6430	NAVD88 height (ftUS)
LD38821441.las	NAD83(2011) / Colorado North (ftUS)	6430	NAVD88 height (ftUS)
LD38821444.las	NAD83(2011) / Colorado North (ftUS)	6430	NAVD88 height (ftUS)
LD38821447.las	NAD83(2011) / Colorado North (ftUS)	6430	NAVD88 height (ftUS)
LD38821450.las	NAD83(2011) / Colorado North (ftUS)	6430	NAVD88 height (ftUS)
LD38821453.las	NAD83(2011) / Colorado North (ftUS)	6430	NAVD88 height (ftUS)
LD38821456.las	NAD83(2011) / Colorado North (ftUS)	6430	NAVD88 height (ftUS)
LD38821459.las	NAD83(2011) / Colorado North (ftUS)	6430	NAVD88 height (ftUS)
LD38821462.las	NAD83(2011) / Colorado North (ftUS)	6430	NAVD88 height (ftUS)
LD38821465.las	NAD83(2011) / Colorado North (ftUS)	6430	NAVD88 height (ftUS)
LD38821468.las	NAD83(2011) / Colorado North (ftUS)	6430	NAVD88 height (ftUS)
LD38821471.las	NAD83(2011) / Colorado North (ftUS)	6430	NAVD88 height (ftUS)
LD38821474.las	NAD83(2011) / Colorado North (ftUS)	6430	NAVD88 height (ftUS)

DPH-5 Report on Coordinate Reference System - continued

File	Horizontal CRS	EPSG Code	Vertical CRS
LD38821477.las	NAD83(2011) / Colorado North (ftUS)	6430	NAVD88 height (ftUS)
LD38821480.las	NAD83(2011) / Colorado North (ftUS)	6430	NAVD88 height (ftUS)
LD38821483.las	NAD83(2011) / Colorado North (ftUS)	6430	NAVD88 height (ftUS)
LD38821486.las	NAD83(2011) / Colorado North (ftUS)	6430	NAVD88 height (ftUS)
LD38821489.las	NAD83(2011) / Colorado North (ftUS)	6430	NAVD88 height (ftUS)
LD38821492.las	NAD83(2011) / Colorado North (ftUS)	6430	NAVD88 height (ftUS)
LD38821495.las	NAD83(2011) / Colorado North (ftUS)	6430	NAVD88 height (ftUS)
LD38821498.las	NAD83(2011) / Colorado North (ftUS)	6430	NAVD88 height (ftUS)
LD38821501.las	NAD83(2011) / Colorado North (ftUS)	6430	NAVD88 height (ftUS)
LD38821504.las	NAD83(2011) / Colorado North (ftUS)	6430	NAVD88 height (ftUS)
LD38821507.las	NAD83(2011) / Colorado North (ftUS)	6430	NAVD88 height (ftUS)
LD38821510.las	NAD83(2011) / Colorado North (ftUS)	6430	NAVD88 height (ftUS)
LD38821513.las	NAD83(2011) / Colorado North (ftUS)	6430	NAVD88 height (ftUS)
LD38821516.las	NAD83(2011) / Colorado North (ftUS)	6430	NAVD88 height (ftUS)
LD38821519.las	NAD83(2011) / Colorado North (ftUS)	6430	NAVD88 height (ftUS)
LD38821522.las	NAD83(2011) / Colorado North (ftUS)	6430	NAVD88 height (ftUS)
LD38821525.las	NAD83(2011) / Colorado North (ftUS)	6430	NAVD88 height (ftUS)
LD38821528.las	NAD83(2011) / Colorado North (ftUS)	6430	NAVD88 height (ftUS)
LD38821531.las	NAD83(2011) / Colorado North (ftUS)	6430	NAVD88 height (ftUS)
LD38821534.las	NAD83(2011) / Colorado North (ftUS)	6430	NAVD88 height (ftUS)
LD38821537.las	NAD83(2011) / Colorado North (ftUS)	6430	NAVD88 height (ftUS)
LD38821540.las	NAD83(2011) / Colorado North (ftUS)	6430	NAVD88 height (ftUS)
LD38821543.las	NAD83(2011) / Colorado North (ftUS)	6430	NAVD88 height (ftUS)
LD38821546.las	NAD83(2011) / Colorado North (ftUS)	6430	NAVD88 height (ftUS)
LD38821549.las	NAD83(2011) / Colorado North (ftUS)	6430	NAVD88 height (ftUS)
LD38821552.las	NAD83(2011) / Colorado North (ftUS)	6430	NAVD88 height (ftUS)
LD38821555.las	NAD83(2011) / Colorado North (ftUS)	6430	NAVD88 height (ftUS)
LD38821558.las	NAD83(2011) / Colorado North (ftUS)	6430	NAVD88 height (ftUS)
LD38821561.las	NAD83(2011) / Colorado North (ftUS)	6430	NAVD88 height (ftUS)
LD38821564.las	NAD83(2011) / Colorado North (ftUS)	6430	NAVD88 height (ftUS)
LD38821567.las	NAD83(2011) / Colorado North (ftUS)	6430	NAVD88 height (ftUS)
LD38821570.las	NAD83(2011) / Colorado North (ftUS)	6430	NAVD88 height (ftUS)

DPH-5 Report on Coordinate Reference System - continued

File	Horizontal CRS	EPSG Code	Vertical CRS
LD38821573.las	NAD83(2011) / Colorado North (ftUS)	6430	NAVD88 height (ftUS)
LD38821576.las	NAD83(2011) / Colorado North (ftUS)	6430	NAVD88 height (ftUS)
LD38821579.las	NAD83(2011) / Colorado North (ftUS)	6430	NAVD88 height (ftUS)
LD38821582.las	NAD83(2011) / Colorado North (ftUS)	6430	NAVD88 height (ftUS)
LD38821585.las	NAD83(2011) / Colorado North (ftUS)	6430	NAVD88 height (ftUS)
LD38821588.las	NAD83(2011) / Colorado North (ftUS)	6430	NAVD88 height (ftUS)
LD38821591.las	NAD83(2011) / Colorado North (ftUS)	6430	NAVD88 height (ftUS)
LD38821594.las	NAD83(2011) / Colorado North (ftUS)	6430	NAVD88 height (ftUS)
LD38821597.las	NAD83(2011) / Colorado North (ftUS)	6430	NAVD88 height (ftUS)
LD38821600.las	NAD83(2011) / Colorado North (ftUS)	6430	NAVD88 height (ftUS)
LD38821603.las	NAD83(2011) / Colorado North (ftUS)	6430	NAVD88 height (ftUS)
LD38821606.las	NAD83(2011) / Colorado North (ftUS)	6430	NAVD88 height (ftUS)
LD38821609.las	NAD83(2011) / Colorado North (ftUS)	6430	NAVD88 height (ftUS)
LD38821612.las	NAD83(2011) / Colorado North (ftUS)	6430	NAVD88 height (ftUS)
LD38821615.las	NAD83(2011) / Colorado North (ftUS)	6430	NAVD88 height (ftUS)
LD38821618.las	NAD83(2011) / Colorado North (ftUS)	6430	NAVD88 height (ftUS)
LD38821621.las	NAD83(2011) / Colorado North (ftUS)	6430	NAVD88 height (ftUS)
LD38851339.las	NAD83(2011) / Colorado North (ftUS)	6430	NAVD88 height (ftUS)
LD38851342.las	NAD83(2011) / Colorado North (ftUS)	6430	NAVD88 height (ftUS)
LD38851345.las	NAD83(2011) / Colorado North (ftUS)	6430	NAVD88 height (ftUS)
LD38851348.las	NAD83(2011) / Colorado North (ftUS)	6430	NAVD88 height (ftUS)
LD38851351.las	NAD83(2011) / Colorado North (ftUS)	6430	NAVD88 height (ftUS)
LD38851354.las	NAD83(2011) / Colorado North (ftUS)	6430	NAVD88 height (ftUS)
LD38851357.las	NAD83(2011) / Colorado North (ftUS)	6430	NAVD88 height (ftUS)
LD38851360.las	NAD83(2011) / Colorado North (ftUS)	6430	NAVD88 height (ftUS)
LD38851363.las	NAD83(2011) / Colorado North (ftUS)	6430	NAVD88 height (ftUS)
LD38851366.las	NAD83(2011) / Colorado North (ftUS)	6430	NAVD88 height (ftUS)
LD38851369.las	NAD83(2011) / Colorado North (ftUS)	6430	NAVD88 height (ftUS)
LD38851372.las	NAD83(2011) / Colorado North (ftUS)	6430	NAVD88 height (ftUS)
LD38851375.las	NAD83(2011) / Colorado North (ftUS)	6430	NAVD88 height (ftUS)
LD38851378.las	NAD83(2011) / Colorado North (ftUS)	6430	NAVD88 height (ftUS)
LD38851381.las	NAD83(2011) / Colorado North (ftUS)	6430	NAVD88 height (ftUS)

DPH-5 Report on Coordinate Reference System

- continued

File	Horizontal CRS	EPSG Code	Vertical CRS
LD38851384.las	NAD83(2011) / Colorado North (ftUS)	6430	NAVD88 height (ftUS)
LD38851387.las	NAD83(2011) / Colorado North (ftUS)	6430	NAVD88 height (ftUS)
LD38851390.las	NAD83(2011) / Colorado North (ftUS)	6430	NAVD88 height (ftUS)
LD38851393.las	NAD83(2011) / Colorado North (ftUS)	6430	NAVD88 height (ftUS)
LD38851396.las	NAD83(2011) / Colorado North (ftUS)	6430	NAVD88 height (ftUS)
LD38851399.las	NAD83(2011) / Colorado North (ftUS)	6430	NAVD88 height (ftUS)
LD38851402.las	NAD83(2011) / Colorado North (ftUS)	6430	NAVD88 height (ftUS)
LD38851405.las	NAD83(2011) / Colorado North (ftUS)	6430	NAVD88 height (ftUS)
LD38851408.las	NAD83(2011) / Colorado North (ftUS)	6430	NAVD88 height (ftUS)
LD38851411.las	NAD83(2011) / Colorado North (ftUS)	6430	NAVD88 height (ftUS)
LD38851414.las	NAD83(2011) / Colorado North (ftUS)	6430	NAVD88 height (ftUS)
LD38851417.las	NAD83(2011) / Colorado North (ftUS)	6430	NAVD88 height (ftUS)
LD38851420.las	NAD83(2011) / Colorado North (ftUS)	6430	NAVD88 height (ftUS)
LD38851423.las	NAD83(2011) / Colorado North (ftUS)	6430	NAVD88 height (ftUS)
LD38851426.las	NAD83(2011) / Colorado North (ftUS)	6430	NAVD88 height (ftUS)
LD38851429.las	NAD83(2011) / Colorado North (ftUS)	6430	NAVD88 height (ftUS)
LD38851432.las	NAD83(2011) / Colorado North (ftUS)	6430	NAVD88 height (ftUS)
LD38851435.las	NAD83(2011) / Colorado North (ftUS)	6430	NAVD88 height (ftUS)
LD38851438.las	NAD83(2011) / Colorado North (ftUS)	6430	NAVD88 height (ftUS)
LD38851441.las	NAD83(2011) / Colorado North (ftUS)	6430	NAVD88 height (ftUS)
LD38851444.las	NAD83(2011) / Colorado North (ftUS)	6430	NAVD88 height (ftUS)
LD38851447.las	NAD83(2011) / Colorado North (ftUS)	6430	NAVD88 height (ftUS)
LD38851450.las	NAD83(2011) / Colorado North (ftUS)	6430	NAVD88 height (ftUS)
LD38851453.las	NAD83(2011) / Colorado North (ftUS)	6430	NAVD88 height (ftUS)
LD38851456.las	NAD83(2011) / Colorado North (ftUS)	6430	NAVD88 height (ftUS)
LD38851459.las	NAD83(2011) / Colorado North (ftUS)	6430	NAVD88 height (ftUS)
LD38851462.las	NAD83(2011) / Colorado North (ftUS)	6430	NAVD88 height (ftUS)
LD38851465.las	NAD83(2011) / Colorado North (ftUS)	6430	NAVD88 height (ftUS)
LD38851468.las	NAD83(2011) / Colorado North (ftUS)	6430	NAVD88 height (ftUS)
LD38851471.las	NAD83(2011) / Colorado North (ftUS)	6430	NAVD88 height (ftUS)
LD38851474.las	NAD83(2011) / Colorado North (ftUS)	6430	NAVD88 height (ftUS)
LD38851477.las	NAD83(2011) / Colorado North (ftUS)	6430	NAVD88 height (ftUS)

DPH-5 Report on Coordinate Reference System - continued

File	Horizontal CRS	EPSG Code	Vertical CRS
LD38851480.las	NAD83(2011) / Colorado North (ftUS)	6430	NAVD88 height (ftUS)
LD38851483.las	NAD83(2011) / Colorado North (ftUS)	6430	NAVD88 height (ftUS)
LD38851486.las	NAD83(2011) / Colorado North (ftUS)	6430	NAVD88 height (ftUS)
LD38851489.las	NAD83(2011) / Colorado North (ftUS)	6430	NAVD88 height (ftUS)
LD38851492.las	NAD83(2011) / Colorado North (ftUS)	6430	NAVD88 height (ftUS)
LD38851495.las	NAD83(2011) / Colorado North (ftUS)	6430	NAVD88 height (ftUS)
LD38851498.las	NAD83(2011) / Colorado North (ftUS)	6430	NAVD88 height (ftUS)
LD38851501.las	NAD83(2011) / Colorado North (ftUS)	6430	NAVD88 height (ftUS)
LD38851504.las	NAD83(2011) / Colorado North (ftUS)	6430	NAVD88 height (ftUS)
LD38851507.las	NAD83(2011) / Colorado North (ftUS)	6430	NAVD88 height (ftUS)
LD38851510.las	NAD83(2011) / Colorado North (ftUS)	6430	NAVD88 height (ftUS)
LD38851513.las	NAD83(2011) / Colorado North (ftUS)	6430	NAVD88 height (ftUS)
LD38851516.las	NAD83(2011) / Colorado North (ftUS)	6430	NAVD88 height (ftUS)
LD38851519.las	NAD83(2011) / Colorado North (ftUS)	6430	NAVD88 height (ftUS)
LD38851522.las	NAD83(2011) / Colorado North (ftUS)	6430	NAVD88 height (ftUS)
LD38851525.las	NAD83(2011) / Colorado North (ftUS)	6430	NAVD88 height (ftUS)
LD38851528.las	NAD83(2011) / Colorado North (ftUS)	6430	NAVD88 height (ftUS)
LD38851531.las	NAD83(2011) / Colorado North (ftUS)	6430	NAVD88 height (ftUS)
LD38851534.las	NAD83(2011) / Colorado North (ftUS)	6430	NAVD88 height (ftUS)
LD38851537.las	NAD83(2011) / Colorado North (ftUS)	6430	NAVD88 height (ftUS)
LD38851540.las	NAD83(2011) / Colorado North (ftUS)	6430	NAVD88 height (ftUS)
LD38851543.las	NAD83(2011) / Colorado North (ftUS)	6430	NAVD88 height (ftUS)
LD38851546.las	NAD83(2011) / Colorado North (ftUS)	6430	NAVD88 height (ftUS)
LD38851549.las	NAD83(2011) / Colorado North (ftUS)	6430	NAVD88 height (ftUS)
LD38851552.las	NAD83(2011) / Colorado North (ftUS)	6430	NAVD88 height (ftUS)
LD38851555.las	NAD83(2011) / Colorado North (ftUS)	6430	NAVD88 height (ftUS)
LD38851558.las	NAD83(2011) / Colorado North (ftUS)	6430	NAVD88 height (ftUS)
LD38851561.las	NAD83(2011) / Colorado North (ftUS)	6430	NAVD88 height (ftUS)
LD38851564.las	NAD83(2011) / Colorado North (ftUS)	6430	NAVD88 height (ftUS)
LD38851567.las	NAD83(2011) / Colorado North (ftUS)	6430	NAVD88 height (ftUS)
LD38851570.las	NAD83(2011) / Colorado North (ftUS)	6430	NAVD88 height (ftUS)
LD38851573.las	NAD83(2011) / Colorado North (ftUS)	6430	NAVD88 height (ftUS)

DPH-5 Report on Coordinate Reference System - continued

File	Horizontal CRS	EPSG Code	Vertical CRS
LD38851576.las	NAD83(2011) / Colorado North (ftUS)	6430	NAVD88 height (ftUS)
LD38851579.las	NAD83(2011) / Colorado North (ftUS)	6430	NAVD88 height (ftUS)
LD38851582.las	NAD83(2011) / Colorado North (ftUS)	6430	NAVD88 height (ftUS)
LD38851585.las	NAD83(2011) / Colorado North (ftUS)	6430	NAVD88 height (ftUS)
LD38851588.las	NAD83(2011) / Colorado North (ftUS)	6430	NAVD88 height (ftUS)
LD38851591.las	NAD83(2011) / Colorado North (ftUS)	6430	NAVD88 height (ftUS)
LD38851594.las	NAD83(2011) / Colorado North (ftUS)	6430	NAVD88 height (ftUS)
LD38851597.las	NAD83(2011) / Colorado North (ftUS)	6430	NAVD88 height (ftUS)
LD38851600.las	NAD83(2011) / Colorado North (ftUS)	6430	NAVD88 height (ftUS)
LD38851603.las	NAD83(2011) / Colorado North (ftUS)	6430	NAVD88 height (ftUS)
LD38851606.las	NAD83(2011) / Colorado North (ftUS)	6430	NAVD88 height (ftUS)
LD38851609.las	NAD83(2011) / Colorado North (ftUS)	6430	NAVD88 height (ftUS)
LD38851612.las	NAD83(2011) / Colorado North (ftUS)	6430	NAVD88 height (ftUS)
LD38851615.las	NAD83(2011) / Colorado North (ftUS)	6430	NAVD88 height (ftUS)
LD38851618.las	NAD83(2011) / Colorado North (ftUS)	6430	NAVD88 height (ftUS)
LD38851621.las	NAD83(2011) / Colorado North (ftUS)	6430	NAVD88 height (ftUS)
LD38881339.las	NAD83(2011) / Colorado North (ftUS)	6430	NAVD88 height (ftUS)
LD38881342.las	NAD83(2011) / Colorado North (ftUS)	6430	NAVD88 height (ftUS)
LD38881345.las	NAD83(2011) / Colorado North (ftUS)	6430	NAVD88 height (ftUS)
LD38881348.las	NAD83(2011) / Colorado North (ftUS)	6430	NAVD88 height (ftUS)
LD38881351.las	NAD83(2011) / Colorado North (ftUS)	6430	NAVD88 height (ftUS)
LD38881354.las	NAD83(2011) / Colorado North (ftUS)	6430	NAVD88 height (ftUS)
LD38881357.las	NAD83(2011) / Colorado North (ftUS)	6430	NAVD88 height (ftUS)
LD38881360.las	NAD83(2011) / Colorado North (ftUS)	6430	NAVD88 height (ftUS)
LD38881363.las	NAD83(2011) / Colorado North (ftUS)	6430	NAVD88 height (ftUS)
LD38881366.las	NAD83(2011) / Colorado North (ftUS)	6430	NAVD88 height (ftUS)
LD38881369.las	NAD83(2011) / Colorado North (ftUS)	6430	NAVD88 height (ftUS)
LD38881372.las	NAD83(2011) / Colorado North (ftUS)	6430	NAVD88 height (ftUS)
LD38881375.las	NAD83(2011) / Colorado North (ftUS)	6430	NAVD88 height (ftUS)
LD38881378.las	NAD83(2011) / Colorado North (ftUS)	6430	NAVD88 height (ftUS)
LD38881381.las	NAD83(2011) / Colorado North (ftUS)	6430	NAVD88 height (ftUS)
LD38881384.las	NAD83(2011) / Colorado North (ftUS)	6430	NAVD88 height (ftUS)

DPH-5 Report on Coordinate Reference System

- continued

File	Horizontal CRS	EPSG Code	Vertical CRS
LD38881387.las	NAD83(2011) / Colorado North (ftUS)	6430	NAVD88 height (ftUS)
LD38881390.las	NAD83(2011) / Colorado North (ftUS)	6430	NAVD88 height (ftUS)
LD38881393.las	NAD83(2011) / Colorado North (ftUS)	6430	NAVD88 height (ftUS)
LD38881396.las	NAD83(2011) / Colorado North (ftUS)	6430	NAVD88 height (ftUS)
LD38881399.las	NAD83(2011) / Colorado North (ftUS)	6430	NAVD88 height (ftUS)
LD38881402.las	NAD83(2011) / Colorado North (ftUS)	6430	NAVD88 height (ftUS)
LD38881405.las	NAD83(2011) / Colorado North (ftUS)	6430	NAVD88 height (ftUS)
LD38881408.las	NAD83(2011) / Colorado North (ftUS)	6430	NAVD88 height (ftUS)
LD38881411.las	NAD83(2011) / Colorado North (ftUS)	6430	NAVD88 height (ftUS)
LD38881414.las	NAD83(2011) / Colorado North (ftUS)	6430	NAVD88 height (ftUS)
LD38881417.las	NAD83(2011) / Colorado North (ftUS)	6430	NAVD88 height (ftUS)
LD38881420.las	NAD83(2011) / Colorado North (ftUS)	6430	NAVD88 height (ftUS)
LD38881423.las	NAD83(2011) / Colorado North (ftUS)	6430	NAVD88 height (ftUS)
LD38881426.las	NAD83(2011) / Colorado North (ftUS)	6430	NAVD88 height (ftUS)
LD38881429.las	NAD83(2011) / Colorado North (ftUS)	6430	NAVD88 height (ftUS)
LD38881432.las	NAD83(2011) / Colorado North (ftUS)	6430	NAVD88 height (ftUS)
LD38881435.las	NAD83(2011) / Colorado North (ftUS)	6430	NAVD88 height (ftUS)
LD38881438.las	NAD83(2011) / Colorado North (ftUS)	6430	NAVD88 height (ftUS)
LD38881441.las	NAD83(2011) / Colorado North (ftUS)	6430	NAVD88 height (ftUS)
LD38881444.las	NAD83(2011) / Colorado North (ftUS)	6430	NAVD88 height (ftUS)
LD38881447.las	NAD83(2011) / Colorado North (ftUS)	6430	NAVD88 height (ftUS)
LD38881450.las	NAD83(2011) / Colorado North (ftUS)	6430	NAVD88 height (ftUS)
LD38881453.las	NAD83(2011) / Colorado North (ftUS)	6430	NAVD88 height (ftUS)
LD38881456.las	NAD83(2011) / Colorado North (ftUS)	6430	NAVD88 height (ftUS)
LD38881459.las	NAD83(2011) / Colorado North (ftUS)	6430	NAVD88 height (ftUS)
LD38881462.las	NAD83(2011) / Colorado North (ftUS)	6430	NAVD88 height (ftUS)
LD38881465.las	NAD83(2011) / Colorado North (ftUS)	6430	NAVD88 height (ftUS)
LD38881468.las	NAD83(2011) / Colorado North (ftUS)	6430	NAVD88 height (ftUS)
LD38881471.las	NAD83(2011) / Colorado North (ftUS)	6430	NAVD88 height (ftUS)
LD38881474.las	NAD83(2011) / Colorado North (ftUS)	6430	NAVD88 height (ftUS)
LD38881477.las	NAD83(2011) / Colorado North (ftUS)	6430	NAVD88 height (ftUS)
LD38881480.las	NAD83(2011) / Colorado North (ftUS)	6430	NAVD88 height (ftUS)

DPH-5 Report on Coordinate Reference System

- continued

File	Horizontal CRS	EPSG Code	Vertical CRS
LD38881483.las	NAD83(2011) / Colorado North (ftUS)	6430	NAVD88 height (ftUS)
LD38881486.las	NAD83(2011) / Colorado North (ftUS)	6430	NAVD88 height (ftUS)
LD38881489.las	NAD83(2011) / Colorado North (ftUS)	6430	NAVD88 height (ftUS)
LD38881492.las	NAD83(2011) / Colorado North (ftUS)	6430	NAVD88 height (ftUS)
LD38881495.las	NAD83(2011) / Colorado North (ftUS)	6430	NAVD88 height (ftUS)
LD38881498.las	NAD83(2011) / Colorado North (ftUS)	6430	NAVD88 height (ftUS)
LD38881501.las	NAD83(2011) / Colorado North (ftUS)	6430	NAVD88 height (ftUS)
LD38881504.las	NAD83(2011) / Colorado North (ftUS)	6430	NAVD88 height (ftUS)
LD38881507.las	NAD83(2011) / Colorado North (ftUS)	6430	NAVD88 height (ftUS)
LD38881510.las	NAD83(2011) / Colorado North (ftUS)	6430	NAVD88 height (ftUS)
LD38881513.las	NAD83(2011) / Colorado North (ftUS)	6430	NAVD88 height (ftUS)
LD38881516.las	NAD83(2011) / Colorado North (ftUS)	6430	NAVD88 height (ftUS)
LD38881519.las	NAD83(2011) / Colorado North (ftUS)	6430	NAVD88 height (ftUS)
LD38881522.las	NAD83(2011) / Colorado North (ftUS)	6430	NAVD88 height (ftUS)
LD38881525.las	NAD83(2011) / Colorado North (ftUS)	6430	NAVD88 height (ftUS)
LD38881528.las	NAD83(2011) / Colorado North (ftUS)	6430	NAVD88 height (ftUS)
LD38881531.las	NAD83(2011) / Colorado North (ftUS)	6430	NAVD88 height (ftUS)
LD38881534.las	NAD83(2011) / Colorado North (ftUS)	6430	NAVD88 height (ftUS)
LD38881537.las	NAD83(2011) / Colorado North (ftUS)	6430	NAVD88 height (ftUS)
LD38881540.las	NAD83(2011) / Colorado North (ftUS)	6430	NAVD88 height (ftUS)
LD38881543.las	NAD83(2011) / Colorado North (ftUS)	6430	NAVD88 height (ftUS)
LD38881546.las	NAD83(2011) / Colorado North (ftUS)	6430	NAVD88 height (ftUS)
LD38881549.las	NAD83(2011) / Colorado North (ftUS)	6430	NAVD88 height (ftUS)
LD38881552.las	NAD83(2011) / Colorado North (ftUS)	6430	NAVD88 height (ftUS)
LD38881555.las	NAD83(2011) / Colorado North (ftUS)	6430	NAVD88 height (ftUS)
LD38881558.las	NAD83(2011) / Colorado North (ftUS)	6430	NAVD88 height (ftUS)
LD38881561.las	NAD83(2011) / Colorado North (ftUS)	6430	NAVD88 height (ftUS)
LD38881564.las	NAD83(2011) / Colorado North (ftUS)	6430	NAVD88 height (ftUS)
LD38881567.las	NAD83(2011) / Colorado North (ftUS)	6430	NAVD88 height (ftUS)
LD38881570.las	NAD83(2011) / Colorado North (ftUS)	6430	NAVD88 height (ftUS)
LD38881573.las	NAD83(2011) / Colorado North (ftUS)	6430	NAVD88 height (ftUS)
LD38881576.las	NAD83(2011) / Colorado North (ftUS)	6430	NAVD88 height (ftUS)

DPH-5 Report on Coordinate Reference System - continued

File	Horizontal CRS	EPSG Code	Vertical CRS
LD38881579.las	NAD83(2011) / Colorado North (ftUS)	6430	NAVD88 height (ftUS)
LD38881582.las	NAD83(2011) / Colorado North (ftUS)	6430	NAVD88 height (ftUS)
LD38881585.las	NAD83(2011) / Colorado North (ftUS)	6430	NAVD88 height (ftUS)
LD38881588.las	NAD83(2011) / Colorado North (ftUS)	6430	NAVD88 height (ftUS)
LD38881591.las	NAD83(2011) / Colorado North (ftUS)	6430	NAVD88 height (ftUS)
LD38881594.las	NAD83(2011) / Colorado North (ftUS)	6430	NAVD88 height (ftUS)
LD38881597.las	NAD83(2011) / Colorado North (ftUS)	6430	NAVD88 height (ftUS)
LD38881600.las	NAD83(2011) / Colorado North (ftUS)	6430	NAVD88 height (ftUS)
LD38881603.las	NAD83(2011) / Colorado North (ftUS)	6430	NAVD88 height (ftUS)
LD38881606.las	NAD83(2011) / Colorado North (ftUS)	6430	NAVD88 height (ftUS)
LD38881609.las	NAD83(2011) / Colorado North (ftUS)	6430	NAVD88 height (ftUS)
LD38881612.las	NAD83(2011) / Colorado North (ftUS)	6430	NAVD88 height (ftUS)
LD38881615.las	NAD83(2011) / Colorado North (ftUS)	6430	NAVD88 height (ftUS)
LD38881618.las	NAD83(2011) / Colorado North (ftUS)	6430	NAVD88 height (ftUS)
LD38881621.las	NAD83(2011) / Colorado North (ftUS)	6430	NAVD88 height (ftUS)
LD38911339.las	NAD83(2011) / Colorado North (ftUS)	6430	NAVD88 height (ftUS)
LD38911342.las	NAD83(2011) / Colorado North (ftUS)	6430	NAVD88 height (ftUS)
LD38911345.las	NAD83(2011) / Colorado North (ftUS)	6430	NAVD88 height (ftUS)
LD38911348.las	NAD83(2011) / Colorado North (ftUS)	6430	NAVD88 height (ftUS)
LD38911351.las	NAD83(2011) / Colorado North (ftUS)	6430	NAVD88 height (ftUS)
LD38911354.las	NAD83(2011) / Colorado North (ftUS)	6430	NAVD88 height (ftUS)
LD38911357.las	NAD83(2011) / Colorado North (ftUS)	6430	NAVD88 height (ftUS)
LD38911360.las	NAD83(2011) / Colorado North (ftUS)	6430	NAVD88 height (ftUS)
LD38911363.las	NAD83(2011) / Colorado North (ftUS)	6430	NAVD88 height (ftUS)
LD38911366.las	NAD83(2011) / Colorado North (ftUS)	6430	NAVD88 height (ftUS)
LD38911369.las	NAD83(2011) / Colorado North (ftUS)	6430	NAVD88 height (ftUS)
LD38911372.las	NAD83(2011) / Colorado North (ftUS)	6430	NAVD88 height (ftUS)
LD38911375.las	NAD83(2011) / Colorado North (ftUS)	6430	NAVD88 height (ftUS)
LD38911378.las	NAD83(2011) / Colorado North (ftUS)	6430	NAVD88 height (ftUS)
LD38911381.las	NAD83(2011) / Colorado North (ftUS)	6430	NAVD88 height (ftUS)
LD38911384.las	NAD83(2011) / Colorado North (ftUS)	6430	NAVD88 height (ftUS)
LD38911387.las	NAD83(2011) / Colorado North (ftUS)	6430	NAVD88 height (ftUS)

DPH-5 Report on Coordinate Reference System

- continued

File	Horizontal CRS	EPSG Code	Vertical CRS
LD38911390.las	NAD83(2011) / Colorado North (ftUS)	6430	NAVD88 height (ftUS)
LD38911393.las	NAD83(2011) / Colorado North (ftUS)	6430	NAVD88 height (ftUS)
LD38911396.las	NAD83(2011) / Colorado North (ftUS)	6430	NAVD88 height (ftUS)
LD38911399.las	NAD83(2011) / Colorado North (ftUS)	6430	NAVD88 height (ftUS)
LD38911402.las	NAD83(2011) / Colorado North (ftUS)	6430	NAVD88 height (ftUS)
LD38911405.las	NAD83(2011) / Colorado North (ftUS)	6430	NAVD88 height (ftUS)
LD38911408.las	NAD83(2011) / Colorado North (ftUS)	6430	NAVD88 height (ftUS)
LD38911411.las	NAD83(2011) / Colorado North (ftUS)	6430	NAVD88 height (ftUS)
LD38911414.las	NAD83(2011) / Colorado North (ftUS)	6430	NAVD88 height (ftUS)
LD38911417.las	NAD83(2011) / Colorado North (ftUS)	6430	NAVD88 height (ftUS)
LD38911420.las	NAD83(2011) / Colorado North (ftUS)	6430	NAVD88 height (ftUS)
LD38911423.las	NAD83(2011) / Colorado North (ftUS)	6430	NAVD88 height (ftUS)
LD38911426.las	NAD83(2011) / Colorado North (ftUS)	6430	NAVD88 height (ftUS)
LD38911429.las	NAD83(2011) / Colorado North (ftUS)	6430	NAVD88 height (ftUS)
LD38911432.las	NAD83(2011) / Colorado North (ftUS)	6430	NAVD88 height (ftUS)
LD38911435.las	NAD83(2011) / Colorado North (ftUS)	6430	NAVD88 height (ftUS)
LD38911438.las	NAD83(2011) / Colorado North (ftUS)	6430	NAVD88 height (ftUS)
LD38911441.las	NAD83(2011) / Colorado North (ftUS)	6430	NAVD88 height (ftUS)
LD38911444.las	NAD83(2011) / Colorado North (ftUS)	6430	NAVD88 height (ftUS)
LD38911447.las	NAD83(2011) / Colorado North (ftUS)	6430	NAVD88 height (ftUS)
LD38911450.las	NAD83(2011) / Colorado North (ftUS)	6430	NAVD88 height (ftUS)
LD38911453.las	NAD83(2011) / Colorado North (ftUS)	6430	NAVD88 height (ftUS)
LD38911456.las	NAD83(2011) / Colorado North (ftUS)	6430	NAVD88 height (ftUS)
LD38911459.las	NAD83(2011) / Colorado North (ftUS)	6430	NAVD88 height (ftUS)
LD38911462.las	NAD83(2011) / Colorado North (ftUS)	6430	NAVD88 height (ftUS)
LD38911465.las	NAD83(2011) / Colorado North (ftUS)	6430	NAVD88 height (ftUS)
LD38911468.las	NAD83(2011) / Colorado North (ftUS)	6430	NAVD88 height (ftUS)
LD38911471.las	NAD83(2011) / Colorado North (ftUS)	6430	NAVD88 height (ftUS)
LD38911474.las	NAD83(2011) / Colorado North (ftUS)	6430	NAVD88 height (ftUS)
LD38911477.las	NAD83(2011) / Colorado North (ftUS)	6430	NAVD88 height (ftUS)
LD38911480.las	NAD83(2011) / Colorado North (ftUS)	6430	NAVD88 height (ftUS)
LD38911483.las	NAD83(2011) / Colorado North (ftUS)	6430	NAVD88 height (ftUS)

DPH-5 Report on Coordinate Reference System

- continued

File	Horizontal CRS	EPSG Code	Vertical CRS
LD38911486.las	NAD83(2011) / Colorado North (ftUS)	6430	NAVD88 height (ftUS)
LD38911489.las	NAD83(2011) / Colorado North (ftUS)	6430	NAVD88 height (ftUS)
LD38911492.las	NAD83(2011) / Colorado North (ftUS)	6430	NAVD88 height (ftUS)
LD38911495.las	NAD83(2011) / Colorado North (ftUS)	6430	NAVD88 height (ftUS)
LD38911498.las	NAD83(2011) / Colorado North (ftUS)	6430	NAVD88 height (ftUS)
LD38911501.las	NAD83(2011) / Colorado North (ftUS)	6430	NAVD88 height (ftUS)
LD38911504.las	NAD83(2011) / Colorado North (ftUS)	6430	NAVD88 height (ftUS)
LD38911507.las	NAD83(2011) / Colorado North (ftUS)	6430	NAVD88 height (ftUS)
LD38911510.las	NAD83(2011) / Colorado North (ftUS)	6430	NAVD88 height (ftUS)
LD38911513.las	NAD83(2011) / Colorado North (ftUS)	6430	NAVD88 height (ftUS)
LD38911516.las	NAD83(2011) / Colorado North (ftUS)	6430	NAVD88 height (ftUS)
LD38911519.las	NAD83(2011) / Colorado North (ftUS)	6430	NAVD88 height (ftUS)
LD38911522.las	NAD83(2011) / Colorado North (ftUS)	6430	NAVD88 height (ftUS)
LD38911525.las	NAD83(2011) / Colorado North (ftUS)	6430	NAVD88 height (ftUS)
LD38911528.las	NAD83(2011) / Colorado North (ftUS)	6430	NAVD88 height (ftUS)
LD38911531.las	NAD83(2011) / Colorado North (ftUS)	6430	NAVD88 height (ftUS)
LD38911534.las	NAD83(2011) / Colorado North (ftUS)	6430	NAVD88 height (ftUS)
LD38911537.las	NAD83(2011) / Colorado North (ftUS)	6430	NAVD88 height (ftUS)
LD38911540.las	NAD83(2011) / Colorado North (ftUS)	6430	NAVD88 height (ftUS)
LD38911543.las	NAD83(2011) / Colorado North (ftUS)	6430	NAVD88 height (ftUS)
LD38911546.las	NAD83(2011) / Colorado North (ftUS)	6430	NAVD88 height (ftUS)
LD38911549.las	NAD83(2011) / Colorado North (ftUS)	6430	NAVD88 height (ftUS)
LD38911552.las	NAD83(2011) / Colorado North (ftUS)	6430	NAVD88 height (ftUS)
LD38911555.las	NAD83(2011) / Colorado North (ftUS)	6430	NAVD88 height (ftUS)
LD38911558.las	NAD83(2011) / Colorado North (ftUS)	6430	NAVD88 height (ftUS)
LD38911561.las	NAD83(2011) / Colorado North (ftUS)	6430	NAVD88 height (ftUS)
LD38911564.las	NAD83(2011) / Colorado North (ftUS)	6430	NAVD88 height (ftUS)
LD38911567.las	NAD83(2011) / Colorado North (ftUS)	6430	NAVD88 height (ftUS)
LD38911570.las	NAD83(2011) / Colorado North (ftUS)	6430	NAVD88 height (ftUS)
LD38911573.las	NAD83(2011) / Colorado North (ftUS)	6430	NAVD88 height (ftUS)
LD38911576.las	NAD83(2011) / Colorado North (ftUS)	6430	NAVD88 height (ftUS)
LD38911579.las	NAD83(2011) / Colorado North (ftUS)	6430	NAVD88 height (ftUS)

DPH-5 Report on Coordinate Reference System

- continued

File	Horizontal CRS	EPSG Code	Vertical CRS
LD38911582.las	NAD83(2011) / Colorado North (ftUS)	6430	NAVD88 height (ftUS)
LD38911585.las	NAD83(2011) / Colorado North (ftUS)	6430	NAVD88 height (ftUS)
LD38911588.las	NAD83(2011) / Colorado North (ftUS)	6430	NAVD88 height (ftUS)
LD38911591.las	NAD83(2011) / Colorado North (ftUS)	6430	NAVD88 height (ftUS)
LD38911594.las	NAD83(2011) / Colorado North (ftUS)	6430	NAVD88 height (ftUS)
LD38911597.las	NAD83(2011) / Colorado North (ftUS)	6430	NAVD88 height (ftUS)
LD38911600.las	NAD83(2011) / Colorado North (ftUS)	6430	NAVD88 height (ftUS)
LD38911603.las	NAD83(2011) / Colorado North (ftUS)	6430	NAVD88 height (ftUS)
LD38911606.las	NAD83(2011) / Colorado North (ftUS)	6430	NAVD88 height (ftUS)
LD38911609.las	NAD83(2011) / Colorado North (ftUS)	6430	NAVD88 height (ftUS)
LD38911612.las	NAD83(2011) / Colorado North (ftUS)	6430	NAVD88 height (ftUS)
LD38911615.las	NAD83(2011) / Colorado North (ftUS)	6430	NAVD88 height (ftUS)
LD38911618.las	NAD83(2011) / Colorado North (ftUS)	6430	NAVD88 height (ftUS)
LD38911621.las	NAD83(2011) / Colorado North (ftUS)	6430	NAVD88 height (ftUS)
LD38941339.las	NAD83(2011) / Colorado North (ftUS)	6430	NAVD88 height (ftUS)
LD38941342.las	NAD83(2011) / Colorado North (ftUS)	6430	NAVD88 height (ftUS)
LD38941345.las	NAD83(2011) / Colorado North (ftUS)	6430	NAVD88 height (ftUS)
LD38941348.las	NAD83(2011) / Colorado North (ftUS)	6430	NAVD88 height (ftUS)
LD38941351.las	NAD83(2011) / Colorado North (ftUS)	6430	NAVD88 height (ftUS)
LD38941354.las	NAD83(2011) / Colorado North (ftUS)	6430	NAVD88 height (ftUS)
LD38941357.las	NAD83(2011) / Colorado North (ftUS)	6430	NAVD88 height (ftUS)
LD38941360.las	NAD83(2011) / Colorado North (ftUS)	6430	NAVD88 height (ftUS)
LD38941363.las	NAD83(2011) / Colorado North (ftUS)	6430	NAVD88 height (ftUS)
LD38941366.las	NAD83(2011) / Colorado North (ftUS)	6430	NAVD88 height (ftUS)
LD38941369.las	NAD83(2011) / Colorado North (ftUS)	6430	NAVD88 height (ftUS)
LD38941372.las	NAD83(2011) / Colorado North (ftUS)	6430	NAVD88 height (ftUS)
LD38941375.las	NAD83(2011) / Colorado North (ftUS)	6430	NAVD88 height (ftUS)
LD38941378.las	NAD83(2011) / Colorado North (ftUS)	6430	NAVD88 height (ftUS)
LD38941381.las	NAD83(2011) / Colorado North (ftUS)	6430	NAVD88 height (ftUS)
LD38941384.las	NAD83(2011) / Colorado North (ftUS)	6430	NAVD88 height (ftUS)
LD38941387.las	NAD83(2011) / Colorado North (ftUS)	6430	NAVD88 height (ftUS)
LD38941390.las	NAD83(2011) / Colorado North (ftUS)	6430	NAVD88 height (ftUS)

DPH-5 Report on Coordinate Reference System

- continued

File	Horizontal CRS	EPSG Code	Vertical CRS
LD38941393.las	NAD83(2011) / Colorado North (ftUS)	6430	NAVD88 height (ftUS)
LD38941396.las	NAD83(2011) / Colorado North (ftUS)	6430	NAVD88 height (ftUS)
LD38941399.las	NAD83(2011) / Colorado North (ftUS)	6430	NAVD88 height (ftUS)
LD38941402.las	NAD83(2011) / Colorado North (ftUS)	6430	NAVD88 height (ftUS)
LD38941405.las	NAD83(2011) / Colorado North (ftUS)	6430	NAVD88 height (ftUS)
LD38941408.las	NAD83(2011) / Colorado North (ftUS)	6430	NAVD88 height (ftUS)
LD38941411.las	NAD83(2011) / Colorado North (ftUS)	6430	NAVD88 height (ftUS)
LD38941414.las	NAD83(2011) / Colorado North (ftUS)	6430	NAVD88 height (ftUS)
LD38941417.las	NAD83(2011) / Colorado North (ftUS)	6430	NAVD88 height (ftUS)
LD38941420.las	NAD83(2011) / Colorado North (ftUS)	6430	NAVD88 height (ftUS)
LD38941423.las	NAD83(2011) / Colorado North (ftUS)	6430	NAVD88 height (ftUS)
LD38941426.las	NAD83(2011) / Colorado North (ftUS)	6430	NAVD88 height (ftUS)
LD38941429.las	NAD83(2011) / Colorado North (ftUS)	6430	NAVD88 height (ftUS)
LD38941432.las	NAD83(2011) / Colorado North (ftUS)	6430	NAVD88 height (ftUS)
LD38941435.las	NAD83(2011) / Colorado North (ftUS)	6430	NAVD88 height (ftUS)
LD38941438.las	NAD83(2011) / Colorado North (ftUS)	6430	NAVD88 height (ftUS)
LD38941441.las	NAD83(2011) / Colorado North (ftUS)	6430	NAVD88 height (ftUS)
LD38941444.las	NAD83(2011) / Colorado North (ftUS)	6430	NAVD88 height (ftUS)
LD38941447.las	NAD83(2011) / Colorado North (ftUS)	6430	NAVD88 height (ftUS)
LD38941450.las	NAD83(2011) / Colorado North (ftUS)	6430	NAVD88 height (ftUS)
LD38941453.las	NAD83(2011) / Colorado North (ftUS)	6430	NAVD88 height (ftUS)
LD38941456.las	NAD83(2011) / Colorado North (ftUS)	6430	NAVD88 height (ftUS)
LD38941459.las	NAD83(2011) / Colorado North (ftUS)	6430	NAVD88 height (ftUS)
LD38941462.las	NAD83(2011) / Colorado North (ftUS)	6430	NAVD88 height (ftUS)
LD38941465.las	NAD83(2011) / Colorado North (ftUS)	6430	NAVD88 height (ftUS)
LD38941468.las	NAD83(2011) / Colorado North (ftUS)	6430	NAVD88 height (ftUS)
LD38941471.las	NAD83(2011) / Colorado North (ftUS)	6430	NAVD88 height (ftUS)
LD38941474.las	NAD83(2011) / Colorado North (ftUS)	6430	NAVD88 height (ftUS)
LD38941477.las	NAD83(2011) / Colorado North (ftUS)	6430	NAVD88 height (ftUS)
LD38941480.las	NAD83(2011) / Colorado North (ftUS)	6430	NAVD88 height (ftUS)
LD38941483.las	NAD83(2011) / Colorado North (ftUS)	6430	NAVD88 height (ftUS)
LD38941486.las	NAD83(2011) / Colorado North (ftUS)	6430	NAVD88 height (ftUS)

DPH-5 Report on Coordinate Reference System

- continued

File	Horizontal CRS	EPSG Code	Vertical CRS
LD38941489.las	NAD83(2011) / Colorado North (ftUS)	6430	NAVD88 height (ftUS)
LD38941492.las	NAD83(2011) / Colorado North (ftUS)	6430	NAVD88 height (ftUS)
LD38941495.las	NAD83(2011) / Colorado North (ftUS)	6430	NAVD88 height (ftUS)
LD38941498.las	NAD83(2011) / Colorado North (ftUS)	6430	NAVD88 height (ftUS)
LD38941501.las	NAD83(2011) / Colorado North (ftUS)	6430	NAVD88 height (ftUS)
LD38941504.las	NAD83(2011) / Colorado North (ftUS)	6430	NAVD88 height (ftUS)
LD38941507.las	NAD83(2011) / Colorado North (ftUS)	6430	NAVD88 height (ftUS)
LD38941510.las	NAD83(2011) / Colorado North (ftUS)	6430	NAVD88 height (ftUS)
LD38941513.las	NAD83(2011) / Colorado North (ftUS)	6430	NAVD88 height (ftUS)
LD38941516.las	NAD83(2011) / Colorado North (ftUS)	6430	NAVD88 height (ftUS)
LD38941519.las	NAD83(2011) / Colorado North (ftUS)	6430	NAVD88 height (ftUS)
LD38941522.las	NAD83(2011) / Colorado North (ftUS)	6430	NAVD88 height (ftUS)
LD38941525.las	NAD83(2011) / Colorado North (ftUS)	6430	NAVD88 height (ftUS)
LD38941528.las	NAD83(2011) / Colorado North (ftUS)	6430	NAVD88 height (ftUS)
LD38941531.las	NAD83(2011) / Colorado North (ftUS)	6430	NAVD88 height (ftUS)
LD38941534.las	NAD83(2011) / Colorado North (ftUS)	6430	NAVD88 height (ftUS)
LD38941537.las	NAD83(2011) / Colorado North (ftUS)	6430	NAVD88 height (ftUS)
LD38941540.las	NAD83(2011) / Colorado North (ftUS)	6430	NAVD88 height (ftUS)
LD38941543.las	NAD83(2011) / Colorado North (ftUS)	6430	NAVD88 height (ftUS)
LD38941546.las	NAD83(2011) / Colorado North (ftUS)	6430	NAVD88 height (ftUS)
LD38941549.las	NAD83(2011) / Colorado North (ftUS)	6430	NAVD88 height (ftUS)
LD38941552.las	NAD83(2011) / Colorado North (ftUS)	6430	NAVD88 height (ftUS)
LD38941555.las	NAD83(2011) / Colorado North (ftUS)	6430	NAVD88 height (ftUS)
LD38941558.las	NAD83(2011) / Colorado North (ftUS)	6430	NAVD88 height (ftUS)
LD38941561.las	NAD83(2011) / Colorado North (ftUS)	6430	NAVD88 height (ftUS)
LD38941564.las	NAD83(2011) / Colorado North (ftUS)	6430	NAVD88 height (ftUS)
LD38941567.las	NAD83(2011) / Colorado North (ftUS)	6430	NAVD88 height (ftUS)
LD38941570.las	NAD83(2011) / Colorado North (ftUS)	6430	NAVD88 height (ftUS)
LD38941573.las	NAD83(2011) / Colorado North (ftUS)	6430	NAVD88 height (ftUS)
LD38941576.las	NAD83(2011) / Colorado North (ftUS)	6430	NAVD88 height (ftUS)
LD38941579.las	NAD83(2011) / Colorado North (ftUS)	6430	NAVD88 height (ftUS)
LD38941582.las	NAD83(2011) / Colorado North (ftUS)	6430	NAVD88 height (ftUS)

DPH-5 Report on Coordinate Reference System - continued

File	Horizontal CRS	EPSG Code	Vertical CRS
LD38941585.las	NAD83(2011) / Colorado North (ftUS)	6430	NAVD88 height (ftUS)
LD38941588.las	NAD83(2011) / Colorado North (ftUS)	6430	NAVD88 height (ftUS)
LD38941591.las	NAD83(2011) / Colorado North (ftUS)	6430	NAVD88 height (ftUS)
LD38941594.las	NAD83(2011) / Colorado North (ftUS)	6430	NAVD88 height (ftUS)
LD38941597.las	NAD83(2011) / Colorado North (ftUS)	6430	NAVD88 height (ftUS)
LD38941600.las	NAD83(2011) / Colorado North (ftUS)	6430	NAVD88 height (ftUS)
LD38941603.las	NAD83(2011) / Colorado North (ftUS)	6430	NAVD88 height (ftUS)
LD38941606.las	NAD83(2011) / Colorado North (ftUS)	6430	NAVD88 height (ftUS)
LD38941609.las	NAD83(2011) / Colorado North (ftUS)	6430	NAVD88 height (ftUS)
LD38941612.las	NAD83(2011) / Colorado North (ftUS)	6430	NAVD88 height (ftUS)
LD38941615.las	NAD83(2011) / Colorado North (ftUS)	6430	NAVD88 height (ftUS)
LD38941618.las	NAD83(2011) / Colorado North (ftUS)	6430	NAVD88 height (ftUS)
LD38941621.las	NAD83(2011) / Colorado North (ftUS)	6430	NAVD88 height (ftUS)
LD38971339.las	NAD83(2011) / Colorado North (ftUS)	6430	NAVD88 height (ftUS)
LD38971342.las	NAD83(2011) / Colorado North (ftUS)	6430	NAVD88 height (ftUS)
LD38971345.las	NAD83(2011) / Colorado North (ftUS)	6430	NAVD88 height (ftUS)
LD38971348.las	NAD83(2011) / Colorado North (ftUS)	6430	NAVD88 height (ftUS)
LD38971351.las	NAD83(2011) / Colorado North (ftUS)	6430	NAVD88 height (ftUS)
LD38971354.las	NAD83(2011) / Colorado North (ftUS)	6430	NAVD88 height (ftUS)
LD38971357.las	NAD83(2011) / Colorado North (ftUS)	6430	NAVD88 height (ftUS)
LD38971360.las	NAD83(2011) / Colorado North (ftUS)	6430	NAVD88 height (ftUS)
LD38971363.las	NAD83(2011) / Colorado North (ftUS)	6430	NAVD88 height (ftUS)
LD38971366.las	NAD83(2011) / Colorado North (ftUS)	6430	NAVD88 height (ftUS)
LD38971369.las	NAD83(2011) / Colorado North (ftUS)	6430	NAVD88 height (ftUS)
LD38971372.las	NAD83(2011) / Colorado North (ftUS)	6430	NAVD88 height (ftUS)
LD38971375.las	NAD83(2011) / Colorado North (ftUS)	6430	NAVD88 height (ftUS)
LD38971378.las	NAD83(2011) / Colorado North (ftUS)	6430	NAVD88 height (ftUS)
LD38971381.las	NAD83(2011) / Colorado North (ftUS)	6430	NAVD88 height (ftUS)
LD38971384.las	NAD83(2011) / Colorado North (ftUS)	6430	NAVD88 height (ftUS)
LD38971387.las	NAD83(2011) / Colorado North (ftUS)	6430	NAVD88 height (ftUS)
LD38971390.las	NAD83(2011) / Colorado North (ftUS)	6430	NAVD88 height (ftUS)
LD38971393.las	NAD83(2011) / Colorado North (ftUS)	6430	NAVD88 height (ftUS)

DPH-5 Report on Coordinate Reference System

- continued

File	Horizontal CRS	EPSG Code	Vertical CRS
LD38971396.las	NAD83(2011) / Colorado North (ftUS)	6430	NAVD88 height (ftUS)
LD38971399.las	NAD83(2011) / Colorado North (ftUS)	6430	NAVD88 height (ftUS)
LD38971402.las	NAD83(2011) / Colorado North (ftUS)	6430	NAVD88 height (ftUS)
LD38971405.las	NAD83(2011) / Colorado North (ftUS)	6430	NAVD88 height (ftUS)
LD38971408.las	NAD83(2011) / Colorado North (ftUS)	6430	NAVD88 height (ftUS)
LD38971411.las	NAD83(2011) / Colorado North (ftUS)	6430	NAVD88 height (ftUS)
LD38971414.las	NAD83(2011) / Colorado North (ftUS)	6430	NAVD88 height (ftUS)
LD38971417.las	NAD83(2011) / Colorado North (ftUS)	6430	NAVD88 height (ftUS)
LD38971420.las	NAD83(2011) / Colorado North (ftUS)	6430	NAVD88 height (ftUS)
LD38971423.las	NAD83(2011) / Colorado North (ftUS)	6430	NAVD88 height (ftUS)
LD38971426.las	NAD83(2011) / Colorado North (ftUS)	6430	NAVD88 height (ftUS)
LD38971429.las	NAD83(2011) / Colorado North (ftUS)	6430	NAVD88 height (ftUS)
LD38971432.las	NAD83(2011) / Colorado North (ftUS)	6430	NAVD88 height (ftUS)
LD38971435.las	NAD83(2011) / Colorado North (ftUS)	6430	NAVD88 height (ftUS)
LD38971438.las	NAD83(2011) / Colorado North (ftUS)	6430	NAVD88 height (ftUS)
LD38971441.las	NAD83(2011) / Colorado North (ftUS)	6430	NAVD88 height (ftUS)
LD38971444.las	NAD83(2011) / Colorado North (ftUS)	6430	NAVD88 height (ftUS)
LD38971447.las	NAD83(2011) / Colorado North (ftUS)	6430	NAVD88 height (ftUS)
LD38971450.las	NAD83(2011) / Colorado North (ftUS)	6430	NAVD88 height (ftUS)
LD38971453.las	NAD83(2011) / Colorado North (ftUS)	6430	NAVD88 height (ftUS)
LD38971456.las	NAD83(2011) / Colorado North (ftUS)	6430	NAVD88 height (ftUS)
LD38971459.las	NAD83(2011) / Colorado North (ftUS)	6430	NAVD88 height (ftUS)
LD38971462.las	NAD83(2011) / Colorado North (ftUS)	6430	NAVD88 height (ftUS)
LD38971465.las	NAD83(2011) / Colorado North (ftUS)	6430	NAVD88 height (ftUS)
LD38971468.las	NAD83(2011) / Colorado North (ftUS)	6430	NAVD88 height (ftUS)
LD38971471.las	NAD83(2011) / Colorado North (ftUS)	6430	NAVD88 height (ftUS)
LD38971474.las	NAD83(2011) / Colorado North (ftUS)	6430	NAVD88 height (ftUS)
LD38971477.las	NAD83(2011) / Colorado North (ftUS)	6430	NAVD88 height (ftUS)
LD38971480.las	NAD83(2011) / Colorado North (ftUS)	6430	NAVD88 height (ftUS)
LD38971483.las	NAD83(2011) / Colorado North (ftUS)	6430	NAVD88 height (ftUS)
LD38971486.las	NAD83(2011) / Colorado North (ftUS)	6430	NAVD88 height (ftUS)
LD38971489.las	NAD83(2011) / Colorado North (ftUS)	6430	NAVD88 height (ftUS)

DPH-5 Report on Coordinate Reference System - continued

File	Horizontal CRS	EPSG Code	Vertical CRS
LD38971492.las	NAD83(2011) / Colorado North (ftUS)	6430	NAVD88 height (ftUS)
LD38971495.las	NAD83(2011) / Colorado North (ftUS)	6430	NAVD88 height (ftUS)
LD38971498.las	NAD83(2011) / Colorado North (ftUS)	6430	NAVD88 height (ftUS)
LD38971501.las	NAD83(2011) / Colorado North (ftUS)	6430	NAVD88 height (ftUS)
LD38971504.las	NAD83(2011) / Colorado North (ftUS)	6430	NAVD88 height (ftUS)
LD38971507.las	NAD83(2011) / Colorado North (ftUS)	6430	NAVD88 height (ftUS)
LD38971510.las	NAD83(2011) / Colorado North (ftUS)	6430	NAVD88 height (ftUS)
LD38971513.las	NAD83(2011) / Colorado North (ftUS)	6430	NAVD88 height (ftUS)
LD38971516.las	NAD83(2011) / Colorado North (ftUS)	6430	NAVD88 height (ftUS)
LD38971519.las	NAD83(2011) / Colorado North (ftUS)	6430	NAVD88 height (ftUS)
LD38971522.las	NAD83(2011) / Colorado North (ftUS)	6430	NAVD88 height (ftUS)
LD38971525.las	NAD83(2011) / Colorado North (ftUS)	6430	NAVD88 height (ftUS)
LD38971528.las	NAD83(2011) / Colorado North (ftUS)	6430	NAVD88 height (ftUS)
LD38971531.las	NAD83(2011) / Colorado North (ftUS)	6430	NAVD88 height (ftUS)
LD38971534.las	NAD83(2011) / Colorado North (ftUS)	6430	NAVD88 height (ftUS)
LD38971537.las	NAD83(2011) / Colorado North (ftUS)	6430	NAVD88 height (ftUS)
LD38971540.las	NAD83(2011) / Colorado North (ftUS)	6430	NAVD88 height (ftUS)
LD38971543.las	NAD83(2011) / Colorado North (ftUS)	6430	NAVD88 height (ftUS)
LD38971546.las	NAD83(2011) / Colorado North (ftUS)	6430	NAVD88 height (ftUS)
LD38971549.las	NAD83(2011) / Colorado North (ftUS)	6430	NAVD88 height (ftUS)
LD38971552.las	NAD83(2011) / Colorado North (ftUS)	6430	NAVD88 height (ftUS)
LD38971555.las	NAD83(2011) / Colorado North (ftUS)	6430	NAVD88 height (ftUS)
LD38971558.las	NAD83(2011) / Colorado North (ftUS)	6430	NAVD88 height (ftUS)
LD38971561.las	NAD83(2011) / Colorado North (ftUS)	6430	NAVD88 height (ftUS)
LD38971564.las	NAD83(2011) / Colorado North (ftUS)	6430	NAVD88 height (ftUS)
LD38971567.las	NAD83(2011) / Colorado North (ftUS)	6430	NAVD88 height (ftUS)
LD38971570.las	NAD83(2011) / Colorado North (ftUS)	6430	NAVD88 height (ftUS)
LD38971573.las	NAD83(2011) / Colorado North (ftUS)	6430	NAVD88 height (ftUS)
LD38971576.las	NAD83(2011) / Colorado North (ftUS)	6430	NAVD88 height (ftUS)
LD38971579.las	NAD83(2011) / Colorado North (ftUS)	6430	NAVD88 height (ftUS)
LD38971582.las	NAD83(2011) / Colorado North (ftUS)	6430	NAVD88 height (ftUS)
LD38971585.las	NAD83(2011) / Colorado North (ftUS)	6430	NAVD88 height (ftUS)

DPH-5 Report on Coordinate Reference System

- continued

File	Horizontal CRS	EPSG Code	Vertical CRS
LD38971588.las	NAD83(2011) / Colorado North (ftUS)	6430	NAVD88 height (ftUS)
LD38971591.las	NAD83(2011) / Colorado North (ftUS)	6430	NAVD88 height (ftUS)
LD38971594.las	NAD83(2011) / Colorado North (ftUS)	6430	NAVD88 height (ftUS)
LD38971597.las	NAD83(2011) / Colorado North (ftUS)	6430	NAVD88 height (ftUS)
LD38971600.las	NAD83(2011) / Colorado North (ftUS)	6430	NAVD88 height (ftUS)
LD38971603.las	NAD83(2011) / Colorado North (ftUS)	6430	NAVD88 height (ftUS)
LD38971606.las	NAD83(2011) / Colorado North (ftUS)	6430	NAVD88 height (ftUS)
LD38971609.las	NAD83(2011) / Colorado North (ftUS)	6430	NAVD88 height (ftUS)
LD38971612.las	NAD83(2011) / Colorado North (ftUS)	6430	NAVD88 height (ftUS)
LD38971615.las	NAD83(2011) / Colorado North (ftUS)	6430	NAVD88 height (ftUS)
LD38971618.las	NAD83(2011) / Colorado North (ftUS)	6430	NAVD88 height (ftUS)
LD38971621.las	NAD83(2011) / Colorado North (ftUS)	6430	NAVD88 height (ftUS)
LD39001339.las	NAD83(2011) / Colorado North (ftUS)	6430	NAVD88 height (ftUS)
LD39001342.las	NAD83(2011) / Colorado North (ftUS)	6430	NAVD88 height (ftUS)
LD39001345.las	NAD83(2011) / Colorado North (ftUS)	6430	NAVD88 height (ftUS)
LD39001348.las	NAD83(2011) / Colorado North (ftUS)	6430	NAVD88 height (ftUS)
LD39001351.las	NAD83(2011) / Colorado North (ftUS)	6430	NAVD88 height (ftUS)
LD39001354.las	NAD83(2011) / Colorado North (ftUS)	6430	NAVD88 height (ftUS)
LD39001357.las	NAD83(2011) / Colorado North (ftUS)	6430	NAVD88 height (ftUS)
LD39001360.las	NAD83(2011) / Colorado North (ftUS)	6430	NAVD88 height (ftUS)
LD39001363.las	NAD83(2011) / Colorado North (ftUS)	6430	NAVD88 height (ftUS)
LD39001366.las	NAD83(2011) / Colorado North (ftUS)	6430	NAVD88 height (ftUS)
LD39001369.las	NAD83(2011) / Colorado North (ftUS)	6430	NAVD88 height (ftUS)
LD39001372.las	NAD83(2011) / Colorado North (ftUS)	6430	NAVD88 height (ftUS)
LD39001375.las	NAD83(2011) / Colorado North (ftUS)	6430	NAVD88 height (ftUS)
LD39001378.las	NAD83(2011) / Colorado North (ftUS)	6430	NAVD88 height (ftUS)
LD39001381.las	NAD83(2011) / Colorado North (ftUS)	6430	NAVD88 height (ftUS)
LD39001384.las	NAD83(2011) / Colorado North (ftUS)	6430	NAVD88 height (ftUS)
LD39001387.las	NAD83(2011) / Colorado North (ftUS)	6430	NAVD88 height (ftUS)
LD39001390.las	NAD83(2011) / Colorado North (ftUS)	6430	NAVD88 height (ftUS)
LD39001393.las	NAD83(2011) / Colorado North (ftUS)	6430	NAVD88 height (ftUS)
LD39001396.las	NAD83(2011) / Colorado North (ftUS)	6430	NAVD88 height (ftUS)

DPH-5 Report on Coordinate Reference System

- continued

File	Horizontal CRS	EPSG Code	Vertical CRS
LD39001399.las	NAD83(2011) / Colorado North (ftUS)	6430	NAVD88 height (ftUS)
LD39001402.las	NAD83(2011) / Colorado North (ftUS)	6430	NAVD88 height (ftUS)
LD39001405.las	NAD83(2011) / Colorado North (ftUS)	6430	NAVD88 height (ftUS)
LD39001408.las	NAD83(2011) / Colorado North (ftUS)	6430	NAVD88 height (ftUS)
LD39001411.las	NAD83(2011) / Colorado North (ftUS)	6430	NAVD88 height (ftUS)
LD39001414.las	NAD83(2011) / Colorado North (ftUS)	6430	NAVD88 height (ftUS)
LD39001417.las	NAD83(2011) / Colorado North (ftUS)	6430	NAVD88 height (ftUS)
LD39001420.las	NAD83(2011) / Colorado North (ftUS)	6430	NAVD88 height (ftUS)
LD39001423.las	NAD83(2011) / Colorado North (ftUS)	6430	NAVD88 height (ftUS)
LD39001426.las	NAD83(2011) / Colorado North (ftUS)	6430	NAVD88 height (ftUS)
LD39001429.las	NAD83(2011) / Colorado North (ftUS)	6430	NAVD88 height (ftUS)
LD39001432.las	NAD83(2011) / Colorado North (ftUS)	6430	NAVD88 height (ftUS)
LD39001435.las	NAD83(2011) / Colorado North (ftUS)	6430	NAVD88 height (ftUS)
LD39001438.las	NAD83(2011) / Colorado North (ftUS)	6430	NAVD88 height (ftUS)
LD39001441.las	NAD83(2011) / Colorado North (ftUS)	6430	NAVD88 height (ftUS)
LD39001444.las	NAD83(2011) / Colorado North (ftUS)	6430	NAVD88 height (ftUS)
LD39001447.las	NAD83(2011) / Colorado North (ftUS)	6430	NAVD88 height (ftUS)
LD39001450.las	NAD83(2011) / Colorado North (ftUS)	6430	NAVD88 height (ftUS)
LD39001453.las	NAD83(2011) / Colorado North (ftUS)	6430	NAVD88 height (ftUS)
LD39001456.las	NAD83(2011) / Colorado North (ftUS)	6430	NAVD88 height (ftUS)
LD39001459.las	NAD83(2011) / Colorado North (ftUS)	6430	NAVD88 height (ftUS)
LD39001462.las	NAD83(2011) / Colorado North (ftUS)	6430	NAVD88 height (ftUS)
LD39001465.las	NAD83(2011) / Colorado North (ftUS)	6430	NAVD88 height (ftUS)
LD39001468.las	NAD83(2011) / Colorado North (ftUS)	6430	NAVD88 height (ftUS)
LD39001471.las	NAD83(2011) / Colorado North (ftUS)	6430	NAVD88 height (ftUS)
LD39001474.las	NAD83(2011) / Colorado North (ftUS)	6430	NAVD88 height (ftUS)
LD39001477.las	NAD83(2011) / Colorado North (ftUS)	6430	NAVD88 height (ftUS)
LD39001480.las	NAD83(2011) / Colorado North (ftUS)	6430	NAVD88 height (ftUS)
LD39001483.las	NAD83(2011) / Colorado North (ftUS)	6430	NAVD88 height (ftUS)
LD39001486.las	NAD83(2011) / Colorado North (ftUS)	6430	NAVD88 height (ftUS)
LD39001489.las	NAD83(2011) / Colorado North (ftUS)	6430	NAVD88 height (ftUS)
LD39001492.las	NAD83(2011) / Colorado North (ftUS)	6430	NAVD88 height (ftUS)

DPH-5 Report on Coordinate Reference System - continued

File	Horizontal CRS	EPSG Code	Vertical CRS
LD39001495.las	NAD83(2011) / Colorado North (ftUS)	6430	NAVD88 height (ftUS)
LD39001498.las	NAD83(2011) / Colorado North (ftUS)	6430	NAVD88 height (ftUS)
LD39001501.las	NAD83(2011) / Colorado North (ftUS)	6430	NAVD88 height (ftUS)
LD39001504.las	NAD83(2011) / Colorado North (ftUS)	6430	NAVD88 height (ftUS)
LD39001507.las	NAD83(2011) / Colorado North (ftUS)	6430	NAVD88 height (ftUS)
LD39001510.las	NAD83(2011) / Colorado North (ftUS)	6430	NAVD88 height (ftUS)
LD39001513.las	NAD83(2011) / Colorado North (ftUS)	6430	NAVD88 height (ftUS)
LD39001516.las	NAD83(2011) / Colorado North (ftUS)	6430	NAVD88 height (ftUS)
LD39001519.las	NAD83(2011) / Colorado North (ftUS)	6430	NAVD88 height (ftUS)
LD39001522.las	NAD83(2011) / Colorado North (ftUS)	6430	NAVD88 height (ftUS)
LD39001525.las	NAD83(2011) / Colorado North (ftUS)	6430	NAVD88 height (ftUS)
LD39001528.las	NAD83(2011) / Colorado North (ftUS)	6430	NAVD88 height (ftUS)
LD39001531.las	NAD83(2011) / Colorado North (ftUS)	6430	NAVD88 height (ftUS)
LD39001534.las	NAD83(2011) / Colorado North (ftUS)	6430	NAVD88 height (ftUS)
LD39001537.las	NAD83(2011) / Colorado North (ftUS)	6430	NAVD88 height (ftUS)
LD39001540.las	NAD83(2011) / Colorado North (ftUS)	6430	NAVD88 height (ftUS)
LD39001543.las	NAD83(2011) / Colorado North (ftUS)	6430	NAVD88 height (ftUS)
LD39001546.las	NAD83(2011) / Colorado North (ftUS)	6430	NAVD88 height (ftUS)
LD39001549.las	NAD83(2011) / Colorado North (ftUS)	6430	NAVD88 height (ftUS)
LD39001552.las	NAD83(2011) / Colorado North (ftUS)	6430	NAVD88 height (ftUS)
LD39001555.las	NAD83(2011) / Colorado North (ftUS)	6430	NAVD88 height (ftUS)
LD39001558.las	NAD83(2011) / Colorado North (ftUS)	6430	NAVD88 height (ftUS)
LD39001561.las	NAD83(2011) / Colorado North (ftUS)	6430	NAVD88 height (ftUS)
LD39001564.las	NAD83(2011) / Colorado North (ftUS)	6430	NAVD88 height (ftUS)
LD39001567.las	NAD83(2011) / Colorado North (ftUS)	6430	NAVD88 height (ftUS)
LD39001570.las	NAD83(2011) / Colorado North (ftUS)	6430	NAVD88 height (ftUS)
LD39001573.las	NAD83(2011) / Colorado North (ftUS)	6430	NAVD88 height (ftUS)
LD39001576.las	NAD83(2011) / Colorado North (ftUS)	6430	NAVD88 height (ftUS)
LD39001579.las	NAD83(2011) / Colorado North (ftUS)	6430	NAVD88 height (ftUS)
LD39001582.las	NAD83(2011) / Colorado North (ftUS)	6430	NAVD88 height (ftUS)
LD39001585.las	NAD83(2011) / Colorado North (ftUS)	6430	NAVD88 height (ftUS)
LD39001588.las	NAD83(2011) / Colorado North (ftUS)	6430	NAVD88 height (ftUS)

DPH-5 Report on Coordinate Reference System - continued

File	Horizontal CRS	EPSG Code	Vertical CRS
LD39001591.las	NAD83(2011) / Colorado North (ftUS)	6430	NAVD88 height (ftUS)
LD39001594.las	NAD83(2011) / Colorado North (ftUS)	6430	NAVD88 height (ftUS)
LD39001597.las	NAD83(2011) / Colorado North (ftUS)	6430	NAVD88 height (ftUS)
LD39001600.las	NAD83(2011) / Colorado North (ftUS)	6430	NAVD88 height (ftUS)
LD39001603.las	NAD83(2011) / Colorado North (ftUS)	6430	NAVD88 height (ftUS)
LD39001606.las	NAD83(2011) / Colorado North (ftUS)	6430	NAVD88 height (ftUS)
LD39001609.las	NAD83(2011) / Colorado North (ftUS)	6430	NAVD88 height (ftUS)
LD39001612.las	NAD83(2011) / Colorado North (ftUS)	6430	NAVD88 height (ftUS)
LD39001615.las	NAD83(2011) / Colorado North (ftUS)	6430	NAVD88 height (ftUS)
LD39001618.las	NAD83(2011) / Colorado North (ftUS)	6430	NAVD88 height (ftUS)
LD39001621.las	NAD83(2011) / Colorado North (ftUS)	6430	NAVD88 height (ftUS)
LD39031339.las	NAD83(2011) / Colorado North (ftUS)	6430	NAVD88 height (ftUS)
LD39031342.las	NAD83(2011) / Colorado North (ftUS)	6430	NAVD88 height (ftUS)
LD39031345.las	NAD83(2011) / Colorado North (ftUS)	6430	NAVD88 height (ftUS)
LD39031348.las	NAD83(2011) / Colorado North (ftUS)	6430	NAVD88 height (ftUS)
LD39031351.las	NAD83(2011) / Colorado North (ftUS)	6430	NAVD88 height (ftUS)
LD39031354.las	NAD83(2011) / Colorado North (ftUS)	6430	NAVD88 height (ftUS)
LD39031357.las	NAD83(2011) / Colorado North (ftUS)	6430	NAVD88 height (ftUS)
LD39031360.las	NAD83(2011) / Colorado North (ftUS)	6430	NAVD88 height (ftUS)
LD39031363.las	NAD83(2011) / Colorado North (ftUS)	6430	NAVD88 height (ftUS)
LD39031366.las	NAD83(2011) / Colorado North (ftUS)	6430	NAVD88 height (ftUS)
LD39031369.las	NAD83(2011) / Colorado North (ftUS)	6430	NAVD88 height (ftUS)
LD39031372.las	NAD83(2011) / Colorado North (ftUS)	6430	NAVD88 height (ftUS)
LD39031375.las	NAD83(2011) / Colorado North (ftUS)	6430	NAVD88 height (ftUS)
LD39031378.las	NAD83(2011) / Colorado North (ftUS)	6430	NAVD88 height (ftUS)
LD39031381.las	NAD83(2011) / Colorado North (ftUS)	6430	NAVD88 height (ftUS)
LD39031384.las	NAD83(2011) / Colorado North (ftUS)	6430	NAVD88 height (ftUS)
LD39031387.las	NAD83(2011) / Colorado North (ftUS)	6430	NAVD88 height (ftUS)
LD39031390.las	NAD83(2011) / Colorado North (ftUS)	6430	NAVD88 height (ftUS)
LD39031393.las	NAD83(2011) / Colorado North (ftUS)	6430	NAVD88 height (ftUS)
LD39031396.las	NAD83(2011) / Colorado North (ftUS)	6430	NAVD88 height (ftUS)
LD39031399.las	NAD83(2011) / Colorado North (ftUS)	6430	NAVD88 height (ftUS)

DPH-5 Report on Coordinate Reference System

- continued

File	Horizontal CRS	EPSG Code	Vertical CRS
LD39031402.las	NAD83(2011) / Colorado North (ftUS)	6430	NAVD88 height (ftUS)
LD39031405.las	NAD83(2011) / Colorado North (ftUS)	6430	NAVD88 height (ftUS)
LD39031408.las	NAD83(2011) / Colorado North (ftUS)	6430	NAVD88 height (ftUS)
LD39031411.las	NAD83(2011) / Colorado North (ftUS)	6430	NAVD88 height (ftUS)
LD39031414.las	NAD83(2011) / Colorado North (ftUS)	6430	NAVD88 height (ftUS)
LD39031417.las	NAD83(2011) / Colorado North (ftUS)	6430	NAVD88 height (ftUS)
LD39031420.las	NAD83(2011) / Colorado North (ftUS)	6430	NAVD88 height (ftUS)
LD39031423.las	NAD83(2011) / Colorado North (ftUS)	6430	NAVD88 height (ftUS)
LD39031426.las	NAD83(2011) / Colorado North (ftUS)	6430	NAVD88 height (ftUS)
LD39031429.las	NAD83(2011) / Colorado North (ftUS)	6430	NAVD88 height (ftUS)
LD39031432.las	NAD83(2011) / Colorado North (ftUS)	6430	NAVD88 height (ftUS)
LD39031435.las	NAD83(2011) / Colorado North (ftUS)	6430	NAVD88 height (ftUS)
LD39031438.las	NAD83(2011) / Colorado North (ftUS)	6430	NAVD88 height (ftUS)
LD39031441.las	NAD83(2011) / Colorado North (ftUS)	6430	NAVD88 height (ftUS)
LD39031444.las	NAD83(2011) / Colorado North (ftUS)	6430	NAVD88 height (ftUS)
LD39031447.las	NAD83(2011) / Colorado North (ftUS)	6430	NAVD88 height (ftUS)
LD39031450.las	NAD83(2011) / Colorado North (ftUS)	6430	NAVD88 height (ftUS)
LD39031453.las	NAD83(2011) / Colorado North (ftUS)	6430	NAVD88 height (ftUS)
LD39031456.las	NAD83(2011) / Colorado North (ftUS)	6430	NAVD88 height (ftUS)
LD39031459.las	NAD83(2011) / Colorado North (ftUS)	6430	NAVD88 height (ftUS)
LD39031462.las	NAD83(2011) / Colorado North (ftUS)	6430	NAVD88 height (ftUS)
LD39031465.las	NAD83(2011) / Colorado North (ftUS)	6430	NAVD88 height (ftUS)
LD39031468.las	NAD83(2011) / Colorado North (ftUS)	6430	NAVD88 height (ftUS)
LD39031471.las	NAD83(2011) / Colorado North (ftUS)	6430	NAVD88 height (ftUS)
LD39031474.las	NAD83(2011) / Colorado North (ftUS)	6430	NAVD88 height (ftUS)
LD39031477.las	NAD83(2011) / Colorado North (ftUS)	6430	NAVD88 height (ftUS)
LD39031480.las	NAD83(2011) / Colorado North (ftUS)	6430	NAVD88 height (ftUS)
LD39031483.las	NAD83(2011) / Colorado North (ftUS)	6430	NAVD88 height (ftUS)
LD39031486.las	NAD83(2011) / Colorado North (ftUS)	6430	NAVD88 height (ftUS)
LD39031489.las	NAD83(2011) / Colorado North (ftUS)	6430	NAVD88 height (ftUS)
LD39031492.las	NAD83(2011) / Colorado North (ftUS)	6430	NAVD88 height (ftUS)
LD39031495.las	NAD83(2011) / Colorado North (ftUS)	6430	NAVD88 height (ftUS)

DPH-5 Report on Coordinate Reference System - continued

File	Horizontal CRS	EPSG Code	Vertical CRS
LD39031498.las	NAD83(2011) / Colorado North (ftUS)	6430	NAVD88 height (ftUS)
LD39031501.las	NAD83(2011) / Colorado North (ftUS)	6430	NAVD88 height (ftUS)
LD39031504.las	NAD83(2011) / Colorado North (ftUS)	6430	NAVD88 height (ftUS)
LD39031507.las	NAD83(2011) / Colorado North (ftUS)	6430	NAVD88 height (ftUS)
LD39031510.las	NAD83(2011) / Colorado North (ftUS)	6430	NAVD88 height (ftUS)
LD39031513.las	NAD83(2011) / Colorado North (ftUS)	6430	NAVD88 height (ftUS)
LD39031516.las	NAD83(2011) / Colorado North (ftUS)	6430	NAVD88 height (ftUS)
LD39031519.las	NAD83(2011) / Colorado North (ftUS)	6430	NAVD88 height (ftUS)
LD39031522.las	NAD83(2011) / Colorado North (ftUS)	6430	NAVD88 height (ftUS)
LD39031525.las	NAD83(2011) / Colorado North (ftUS)	6430	NAVD88 height (ftUS)
LD39031528.las	NAD83(2011) / Colorado North (ftUS)	6430	NAVD88 height (ftUS)
LD39031531.las	NAD83(2011) / Colorado North (ftUS)	6430	NAVD88 height (ftUS)
LD39031534.las	NAD83(2011) / Colorado North (ftUS)	6430	NAVD88 height (ftUS)
LD39031537.las	NAD83(2011) / Colorado North (ftUS)	6430	NAVD88 height (ftUS)
LD39031540.las	NAD83(2011) / Colorado North (ftUS)	6430	NAVD88 height (ftUS)
LD39031543.las	NAD83(2011) / Colorado North (ftUS)	6430	NAVD88 height (ftUS)
LD39031546.las	NAD83(2011) / Colorado North (ftUS)	6430	NAVD88 height (ftUS)
LD39031549.las	NAD83(2011) / Colorado North (ftUS)	6430	NAVD88 height (ftUS)
LD39031552.las	NAD83(2011) / Colorado North (ftUS)	6430	NAVD88 height (ftUS)
LD39031555.las	NAD83(2011) / Colorado North (ftUS)	6430	NAVD88 height (ftUS)
LD39031558.las	NAD83(2011) / Colorado North (ftUS)	6430	NAVD88 height (ftUS)
LD39031561.las	NAD83(2011) / Colorado North (ftUS)	6430	NAVD88 height (ftUS)
LD39031564.las	NAD83(2011) / Colorado North (ftUS)	6430	NAVD88 height (ftUS)
LD39031567.las	NAD83(2011) / Colorado North (ftUS)	6430	NAVD88 height (ftUS)
LD39031570.las	NAD83(2011) / Colorado North (ftUS)	6430	NAVD88 height (ftUS)
LD39031573.las	NAD83(2011) / Colorado North (ftUS)	6430	NAVD88 height (ftUS)
LD39031576.las	NAD83(2011) / Colorado North (ftUS)	6430	NAVD88 height (ftUS)
LD39031579.las	NAD83(2011) / Colorado North (ftUS)	6430	NAVD88 height (ftUS)
LD39031582.las	NAD83(2011) / Colorado North (ftUS)	6430	NAVD88 height (ftUS)
LD39031585.las	NAD83(2011) / Colorado North (ftUS)	6430	NAVD88 height (ftUS)
LD39031588.las	NAD83(2011) / Colorado North (ftUS)	6430	NAVD88 height (ftUS)
LD39031591.las	NAD83(2011) / Colorado North (ftUS)	6430	NAVD88 height (ftUS)

DPH-5 Report on Coordinate Reference System - continued

File	Horizontal CRS	EPSG Code	Vertical CRS
LD39031594.las	NAD83(2011) / Colorado North (ftUS)	6430	NAVD88 height (ftUS)
LD39031597.las	NAD83(2011) / Colorado North (ftUS)	6430	NAVD88 height (ftUS)
LD39031600.las	NAD83(2011) / Colorado North (ftUS)	6430	NAVD88 height (ftUS)
LD39031603.las	NAD83(2011) / Colorado North (ftUS)	6430	NAVD88 height (ftUS)
LD39031606.las	NAD83(2011) / Colorado North (ftUS)	6430	NAVD88 height (ftUS)
LD39031609.las	NAD83(2011) / Colorado North (ftUS)	6430	NAVD88 height (ftUS)
LD39031612.las	NAD83(2011) / Colorado North (ftUS)	6430	NAVD88 height (ftUS)
LD39031615.las	NAD83(2011) / Colorado North (ftUS)	6430	NAVD88 height (ftUS)
LD39031618.las	NAD83(2011) / Colorado North (ftUS)	6430	NAVD88 height (ftUS)
LD39031621.las	NAD83(2011) / Colorado North (ftUS)	6430	NAVD88 height (ftUS)
LD39031624.las	NAD83(2011) / Colorado North (ftUS)	6430	NAVD88 height (ftUS)
LD39061339.las	NAD83(2011) / Colorado North (ftUS)	6430	NAVD88 height (ftUS)
LD39061342.las	NAD83(2011) / Colorado North (ftUS)	6430	NAVD88 height (ftUS)
LD39061345.las	NAD83(2011) / Colorado North (ftUS)	6430	NAVD88 height (ftUS)
LD39061348.las	NAD83(2011) / Colorado North (ftUS)	6430	NAVD88 height (ftUS)
LD39061351.las	NAD83(2011) / Colorado North (ftUS)	6430	NAVD88 height (ftUS)
LD39061354.las	NAD83(2011) / Colorado North (ftUS)	6430	NAVD88 height (ftUS)
LD39061357.las	NAD83(2011) / Colorado North (ftUS)	6430	NAVD88 height (ftUS)
LD39061360.las	NAD83(2011) / Colorado North (ftUS)	6430	NAVD88 height (ftUS)
LD39061363.las	NAD83(2011) / Colorado North (ftUS)	6430	NAVD88 height (ftUS)
LD39061366.las	NAD83(2011) / Colorado North (ftUS)	6430	NAVD88 height (ftUS)
LD39061369.las	NAD83(2011) / Colorado North (ftUS)	6430	NAVD88 height (ftUS)
LD39061372.las	NAD83(2011) / Colorado North (ftUS)	6430	NAVD88 height (ftUS)
LD39061375.las	NAD83(2011) / Colorado North (ftUS)	6430	NAVD88 height (ftUS)
LD39061378.las	NAD83(2011) / Colorado North (ftUS)	6430	NAVD88 height (ftUS)
LD39061381.las	NAD83(2011) / Colorado North (ftUS)	6430	NAVD88 height (ftUS)
LD39061384.las	NAD83(2011) / Colorado North (ftUS)	6430	NAVD88 height (ftUS)
LD39061387.las	NAD83(2011) / Colorado North (ftUS)	6430	NAVD88 height (ftUS)
LD39061390.las	NAD83(2011) / Colorado North (ftUS)	6430	NAVD88 height (ftUS)
LD39061393.las	NAD83(2011) / Colorado North (ftUS)	6430	NAVD88 height (ftUS)
LD39061396.las	NAD83(2011) / Colorado North (ftUS)	6430	NAVD88 height (ftUS)
LD39061399.las	NAD83(2011) / Colorado North (ftUS)	6430	NAVD88 height (ftUS)

DPH-5 Report on Coordinate Reference System - continued

File	Horizontal CRS	EPSG Code	Vertical CRS
LD39061402.las	NAD83(2011) / Colorado North (ftUS)	6430	NAVD88 height (ftUS)
LD39061405.las	NAD83(2011) / Colorado North (ftUS)	6430	NAVD88 height (ftUS)
LD39061408.las	NAD83(2011) / Colorado North (ftUS)	6430	NAVD88 height (ftUS)
LD39061411.las	NAD83(2011) / Colorado North (ftUS)	6430	NAVD88 height (ftUS)
LD39061414.las	NAD83(2011) / Colorado North (ftUS)	6430	NAVD88 height (ftUS)
LD39061417.las	NAD83(2011) / Colorado North (ftUS)	6430	NAVD88 height (ftUS)
LD39061420.las	NAD83(2011) / Colorado North (ftUS)	6430	NAVD88 height (ftUS)
LD39061423.las	NAD83(2011) / Colorado North (ftUS)	6430	NAVD88 height (ftUS)
LD39061426.las	NAD83(2011) / Colorado North (ftUS)	6430	NAVD88 height (ftUS)
LD39061429.las	NAD83(2011) / Colorado North (ftUS)	6430	NAVD88 height (ftUS)
LD39061432.las	NAD83(2011) / Colorado North (ftUS)	6430	NAVD88 height (ftUS)
LD39061435.las	NAD83(2011) / Colorado North (ftUS)	6430	NAVD88 height (ftUS)
LD39061438.las	NAD83(2011) / Colorado North (ftUS)	6430	NAVD88 height (ftUS)
LD39061441.las	NAD83(2011) / Colorado North (ftUS)	6430	NAVD88 height (ftUS)
LD39061444.las	NAD83(2011) / Colorado North (ftUS)	6430	NAVD88 height (ftUS)
LD39061447.las	NAD83(2011) / Colorado North (ftUS)	6430	NAVD88 height (ftUS)
LD39061450.las	NAD83(2011) / Colorado North (ftUS)	6430	NAVD88 height (ftUS)
LD39061453.las	NAD83(2011) / Colorado North (ftUS)	6430	NAVD88 height (ftUS)
LD39061456.las	NAD83(2011) / Colorado North (ftUS)	6430	NAVD88 height (ftUS)
LD39061459.las	NAD83(2011) / Colorado North (ftUS)	6430	NAVD88 height (ftUS)
LD39061462.las	NAD83(2011) / Colorado North (ftUS)	6430	NAVD88 height (ftUS)
LD39061465.las	NAD83(2011) / Colorado North (ftUS)	6430	NAVD88 height (ftUS)
LD39061468.las	NAD83(2011) / Colorado North (ftUS)	6430	NAVD88 height (ftUS)
LD39061471.las	NAD83(2011) / Colorado North (ftUS)	6430	NAVD88 height (ftUS)
LD39061474.las	NAD83(2011) / Colorado North (ftUS)	6430	NAVD88 height (ftUS)
LD39061477.las	NAD83(2011) / Colorado North (ftUS)	6430	NAVD88 height (ftUS)
LD39061480.las	NAD83(2011) / Colorado North (ftUS)	6430	NAVD88 height (ftUS)
LD39061483.las	NAD83(2011) / Colorado North (ftUS)	6430	NAVD88 height (ftUS)
LD39061486.las	NAD83(2011) / Colorado North (ftUS)	6430	NAVD88 height (ftUS)
LD39061489.las	NAD83(2011) / Colorado North (ftUS)	6430	NAVD88 height (ftUS)
LD39061492.las	NAD83(2011) / Colorado North (ftUS)	6430	NAVD88 height (ftUS)
LD39061495.las	NAD83(2011) / Colorado North (ftUS)	6430	NAVD88 height (ftUS)

DPH-5 Report on Coordinate Reference System - continued

File	Horizontal CRS	EPSG Code	Vertical CRS
LD39061498.las	NAD83(2011) / Colorado North (ftUS)	6430	NAVD88 height (ftUS)
LD39061501.las	NAD83(2011) / Colorado North (ftUS)	6430	NAVD88 height (ftUS)
LD39061504.las	NAD83(2011) / Colorado North (ftUS)	6430	NAVD88 height (ftUS)
LD39061507.las	NAD83(2011) / Colorado North (ftUS)	6430	NAVD88 height (ftUS)
LD39061510.las	NAD83(2011) / Colorado North (ftUS)	6430	NAVD88 height (ftUS)
LD39061513.las	NAD83(2011) / Colorado North (ftUS)	6430	NAVD88 height (ftUS)
LD39061516.las	NAD83(2011) / Colorado North (ftUS)	6430	NAVD88 height (ftUS)
LD39061519.las	NAD83(2011) / Colorado North (ftUS)	6430	NAVD88 height (ftUS)
LD39061522.las	NAD83(2011) / Colorado North (ftUS)	6430	NAVD88 height (ftUS)
LD39061525.las	NAD83(2011) / Colorado North (ftUS)	6430	NAVD88 height (ftUS)
LD39061528.las	NAD83(2011) / Colorado North (ftUS)	6430	NAVD88 height (ftUS)
LD39061531.las	NAD83(2011) / Colorado North (ftUS)	6430	NAVD88 height (ftUS)
LD39061534.las	NAD83(2011) / Colorado North (ftUS)	6430	NAVD88 height (ftUS)
LD39061537.las	NAD83(2011) / Colorado North (ftUS)	6430	NAVD88 height (ftUS)
LD39061540.las	NAD83(2011) / Colorado North (ftUS)	6430	NAVD88 height (ftUS)
LD39061543.las	NAD83(2011) / Colorado North (ftUS)	6430	NAVD88 height (ftUS)
LD39061546.las	NAD83(2011) / Colorado North (ftUS)	6430	NAVD88 height (ftUS)
LD39061549.las	NAD83(2011) / Colorado North (ftUS)	6430	NAVD88 height (ftUS)
LD39061552.las	NAD83(2011) / Colorado North (ftUS)	6430	NAVD88 height (ftUS)
LD39061555.las	NAD83(2011) / Colorado North (ftUS)	6430	NAVD88 height (ftUS)
LD39061558.las	NAD83(2011) / Colorado North (ftUS)	6430	NAVD88 height (ftUS)
LD39061561.las	NAD83(2011) / Colorado North (ftUS)	6430	NAVD88 height (ftUS)
LD39061564.las	NAD83(2011) / Colorado North (ftUS)	6430	NAVD88 height (ftUS)
LD39061567.las	NAD83(2011) / Colorado North (ftUS)	6430	NAVD88 height (ftUS)
LD39061570.las	NAD83(2011) / Colorado North (ftUS)	6430	NAVD88 height (ftUS)
LD39061573.las	NAD83(2011) / Colorado North (ftUS)	6430	NAVD88 height (ftUS)
LD39061576.las	NAD83(2011) / Colorado North (ftUS)	6430	NAVD88 height (ftUS)
LD39061579.las	NAD83(2011) / Colorado North (ftUS)	6430	NAVD88 height (ftUS)
LD39061582.las	NAD83(2011) / Colorado North (ftUS)	6430	NAVD88 height (ftUS)
LD39061585.las	NAD83(2011) / Colorado North (ftUS)	6430	NAVD88 height (ftUS)
LD39061588.las	NAD83(2011) / Colorado North (ftUS)	6430	NAVD88 height (ftUS)
LD39061591.las	NAD83(2011) / Colorado North (ftUS)	6430	NAVD88 height (ftUS)

DPH-5 Report on Coordinate Reference System - continued

File	Horizontal CRS	EPSG Code	Vertical CRS
LD39061594.las	NAD83(2011) / Colorado North (ftUS)	6430	NAVD88 height (ftUS)
LD39061597.las	NAD83(2011) / Colorado North (ftUS)	6430	NAVD88 height (ftUS)
LD39061600.las	NAD83(2011) / Colorado North (ftUS)	6430	NAVD88 height (ftUS)
LD39061603.las	NAD83(2011) / Colorado North (ftUS)	6430	NAVD88 height (ftUS)
LD39061606.las	NAD83(2011) / Colorado North (ftUS)	6430	NAVD88 height (ftUS)
LD39061609.las	NAD83(2011) / Colorado North (ftUS)	6430	NAVD88 height (ftUS)
LD39061612.las	NAD83(2011) / Colorado North (ftUS)	6430	NAVD88 height (ftUS)
LD39061615.las	NAD83(2011) / Colorado North (ftUS)	6430	NAVD88 height (ftUS)
LD39061618.las	NAD83(2011) / Colorado North (ftUS)	6430	NAVD88 height (ftUS)
LD39061621.las	NAD83(2011) / Colorado North (ftUS)	6430	NAVD88 height (ftUS)
LD39061624.las	NAD83(2011) / Colorado North (ftUS)	6430	NAVD88 height (ftUS)
LD39091339.las	NAD83(2011) / Colorado North (ftUS)	6430	NAVD88 height (ftUS)
LD39091342.las	NAD83(2011) / Colorado North (ftUS)	6430	NAVD88 height (ftUS)
LD39091345.las	NAD83(2011) / Colorado North (ftUS)	6430	NAVD88 height (ftUS)
LD39091348.las	NAD83(2011) / Colorado North (ftUS)	6430	NAVD88 height (ftUS)
LD39091351.las	NAD83(2011) / Colorado North (ftUS)	6430	NAVD88 height (ftUS)
LD39091354.las	NAD83(2011) / Colorado North (ftUS)	6430	NAVD88 height (ftUS)
LD39091357.las	NAD83(2011) / Colorado North (ftUS)	6430	NAVD88 height (ftUS)
LD39091360.las	NAD83(2011) / Colorado North (ftUS)	6430	NAVD88 height (ftUS)
LD39091363.las	NAD83(2011) / Colorado North (ftUS)	6430	NAVD88 height (ftUS)
LD39091366.las	NAD83(2011) / Colorado North (ftUS)	6430	NAVD88 height (ftUS)
LD39091369.las	NAD83(2011) / Colorado North (ftUS)	6430	NAVD88 height (ftUS)
LD39091372.las	NAD83(2011) / Colorado North (ftUS)	6430	NAVD88 height (ftUS)
LD39091375.las	NAD83(2011) / Colorado North (ftUS)	6430	NAVD88 height (ftUS)
LD39091378.las	NAD83(2011) / Colorado North (ftUS)	6430	NAVD88 height (ftUS)
LD39091381.las	NAD83(2011) / Colorado North (ftUS)	6430	NAVD88 height (ftUS)
LD39091384.las	NAD83(2011) / Colorado North (ftUS)	6430	NAVD88 height (ftUS)
LD39091387.las	NAD83(2011) / Colorado North (ftUS)	6430	NAVD88 height (ftUS)
LD39091390.las	NAD83(2011) / Colorado North (ftUS)	6430	NAVD88 height (ftUS)
LD39091393.las	NAD83(2011) / Colorado North (ftUS)	6430	NAVD88 height (ftUS)
LD39091396.las	NAD83(2011) / Colorado North (ftUS)	6430	NAVD88 height (ftUS)
LD39091399.las	NAD83(2011) / Colorado North (ftUS)	6430	NAVD88 height (ftUS)

DPH-5 Report on Coordinate Reference System - continued

File	Horizontal CRS	EPSG Code	Vertical CRS
LD39091402.las	NAD83(2011) / Colorado North (ftUS)	6430	NAVD88 height (ftUS)
LD39091405.las	NAD83(2011) / Colorado North (ftUS)	6430	NAVD88 height (ftUS)
LD39091408.las	NAD83(2011) / Colorado North (ftUS)	6430	NAVD88 height (ftUS)
LD39091411.las	NAD83(2011) / Colorado North (ftUS)	6430	NAVD88 height (ftUS)
LD39091414.las	NAD83(2011) / Colorado North (ftUS)	6430	NAVD88 height (ftUS)
LD39091417.las	NAD83(2011) / Colorado North (ftUS)	6430	NAVD88 height (ftUS)
LD39091420.las	NAD83(2011) / Colorado North (ftUS)	6430	NAVD88 height (ftUS)
LD39091423.las	NAD83(2011) / Colorado North (ftUS)	6430	NAVD88 height (ftUS)
LD39091426.las	NAD83(2011) / Colorado North (ftUS)	6430	NAVD88 height (ftUS)
LD39091429.las	NAD83(2011) / Colorado North (ftUS)	6430	NAVD88 height (ftUS)
LD39091432.las	NAD83(2011) / Colorado North (ftUS)	6430	NAVD88 height (ftUS)
LD39091435.las	NAD83(2011) / Colorado North (ftUS)	6430	NAVD88 height (ftUS)
LD39091438.las	NAD83(2011) / Colorado North (ftUS)	6430	NAVD88 height (ftUS)
LD39091441.las	NAD83(2011) / Colorado North (ftUS)	6430	NAVD88 height (ftUS)
LD39091444.las	NAD83(2011) / Colorado North (ftUS)	6430	NAVD88 height (ftUS)
LD39091447.las	NAD83(2011) / Colorado North (ftUS)	6430	NAVD88 height (ftUS)
LD39091450.las	NAD83(2011) / Colorado North (ftUS)	6430	NAVD88 height (ftUS)
LD39091453.las	NAD83(2011) / Colorado North (ftUS)	6430	NAVD88 height (ftUS)
LD39091456.las	NAD83(2011) / Colorado North (ftUS)	6430	NAVD88 height (ftUS)
LD39091459.las	NAD83(2011) / Colorado North (ftUS)	6430	NAVD88 height (ftUS)
LD39091462.las	NAD83(2011) / Colorado North (ftUS)	6430	NAVD88 height (ftUS)
LD39091465.las	NAD83(2011) / Colorado North (ftUS)	6430	NAVD88 height (ftUS)
LD39091468.las	NAD83(2011) / Colorado North (ftUS)	6430	NAVD88 height (ftUS)
LD39091471.las	NAD83(2011) / Colorado North (ftUS)	6430	NAVD88 height (ftUS)
LD39091474.las	NAD83(2011) / Colorado North (ftUS)	6430	NAVD88 height (ftUS)
LD39091477.las	NAD83(2011) / Colorado North (ftUS)	6430	NAVD88 height (ftUS)
LD39091480.las	NAD83(2011) / Colorado North (ftUS)	6430	NAVD88 height (ftUS)
LD39091483.las	NAD83(2011) / Colorado North (ftUS)	6430	NAVD88 height (ftUS)
LD39091486.las	NAD83(2011) / Colorado North (ftUS)	6430	NAVD88 height (ftUS)
LD39091489.las	NAD83(2011) / Colorado North (ftUS)	6430	NAVD88 height (ftUS)
LD39091492.las	NAD83(2011) / Colorado North (ftUS)	6430	NAVD88 height (ftUS)
LD39091495.las	NAD83(2011) / Colorado North (ftUS)	6430	NAVD88 height (ftUS)

DPH-5 Report on Coordinate Reference System - continued

File	Horizontal CRS	EPSG Code	Vertical CRS
LD39091498.las	NAD83(2011) / Colorado North (ftUS)	6430	NAVD88 height (ftUS)
LD39091501.las	NAD83(2011) / Colorado North (ftUS)	6430	NAVD88 height (ftUS)
LD39091504.las	NAD83(2011) / Colorado North (ftUS)	6430	NAVD88 height (ftUS)
LD39091507.las	NAD83(2011) / Colorado North (ftUS)	6430	NAVD88 height (ftUS)
LD39091510.las	NAD83(2011) / Colorado North (ftUS)	6430	NAVD88 height (ftUS)
LD39091513.las	NAD83(2011) / Colorado North (ftUS)	6430	NAVD88 height (ftUS)
LD39091516.las	NAD83(2011) / Colorado North (ftUS)	6430	NAVD88 height (ftUS)
LD39091519.las	NAD83(2011) / Colorado North (ftUS)	6430	NAVD88 height (ftUS)
LD39091522.las	NAD83(2011) / Colorado North (ftUS)	6430	NAVD88 height (ftUS)
LD39091525.las	NAD83(2011) / Colorado North (ftUS)	6430	NAVD88 height (ftUS)
LD39091528.las	NAD83(2011) / Colorado North (ftUS)	6430	NAVD88 height (ftUS)
LD39091531.las	NAD83(2011) / Colorado North (ftUS)	6430	NAVD88 height (ftUS)
LD39091534.las	NAD83(2011) / Colorado North (ftUS)	6430	NAVD88 height (ftUS)
LD39091537.las	NAD83(2011) / Colorado North (ftUS)	6430	NAVD88 height (ftUS)
LD39091540.las	NAD83(2011) / Colorado North (ftUS)	6430	NAVD88 height (ftUS)
LD39091543.las	NAD83(2011) / Colorado North (ftUS)	6430	NAVD88 height (ftUS)
LD39091546.las	NAD83(2011) / Colorado North (ftUS)	6430	NAVD88 height (ftUS)
LD39091549.las	NAD83(2011) / Colorado North (ftUS)	6430	NAVD88 height (ftUS)
LD39091552.las	NAD83(2011) / Colorado North (ftUS)	6430	NAVD88 height (ftUS)
LD39091555.las	NAD83(2011) / Colorado North (ftUS)	6430	NAVD88 height (ftUS)
LD39091558.las	NAD83(2011) / Colorado North (ftUS)	6430	NAVD88 height (ftUS)
LD39091561.las	NAD83(2011) / Colorado North (ftUS)	6430	NAVD88 height (ftUS)
LD39091564.las	NAD83(2011) / Colorado North (ftUS)	6430	NAVD88 height (ftUS)
LD39091567.las	NAD83(2011) / Colorado North (ftUS)	6430	NAVD88 height (ftUS)
LD39091570.las	NAD83(2011) / Colorado North (ftUS)	6430	NAVD88 height (ftUS)
LD39091573.las	NAD83(2011) / Colorado North (ftUS)	6430	NAVD88 height (ftUS)
LD39091576.las	NAD83(2011) / Colorado North (ftUS)	6430	NAVD88 height (ftUS)
LD39091579.las	NAD83(2011) / Colorado North (ftUS)	6430	NAVD88 height (ftUS)
LD39091582.las	NAD83(2011) / Colorado North (ftUS)	6430	NAVD88 height (ftUS)
LD39091585.las	NAD83(2011) / Colorado North (ftUS)	6430	NAVD88 height (ftUS)
LD39091588.las	NAD83(2011) / Colorado North (ftUS)	6430	NAVD88 height (ftUS)
LD39091591.las	NAD83(2011) / Colorado North (ftUS)	6430	NAVD88 height (ftUS)

DPH-5 Report on Coordinate Reference System - continued

File	Horizontal CRS	EPSG Code	Vertical CRS
LD39091594.las	NAD83(2011) / Colorado North (ftUS)	6430	NAVD88 height (ftUS)
LD39091597.las	NAD83(2011) / Colorado North (ftUS)	6430	NAVD88 height (ftUS)
LD39091600.las	NAD83(2011) / Colorado North (ftUS)	6430	NAVD88 height (ftUS)
LD39091603.las	NAD83(2011) / Colorado North (ftUS)	6430	NAVD88 height (ftUS)
LD39091606.las	NAD83(2011) / Colorado North (ftUS)	6430	NAVD88 height (ftUS)
LD39091609.las	NAD83(2011) / Colorado North (ftUS)	6430	NAVD88 height (ftUS)
LD39091612.las	NAD83(2011) / Colorado North (ftUS)	6430	NAVD88 height (ftUS)
LD39091615.las	NAD83(2011) / Colorado North (ftUS)	6430	NAVD88 height (ftUS)
LD39091618.las	NAD83(2011) / Colorado North (ftUS)	6430	NAVD88 height (ftUS)
LD39091621.las	NAD83(2011) / Colorado North (ftUS)	6430	NAVD88 height (ftUS)
LD39091624.las	NAD83(2011) / Colorado North (ftUS)	6430	NAVD88 height (ftUS)
LD39121339.las	NAD83(2011) / Colorado North (ftUS)	6430	NAVD88 height (ftUS)
LD39121342.las	NAD83(2011) / Colorado North (ftUS)	6430	NAVD88 height (ftUS)
LD39121345.las	NAD83(2011) / Colorado North (ftUS)	6430	NAVD88 height (ftUS)
LD39121348.las	NAD83(2011) / Colorado North (ftUS)	6430	NAVD88 height (ftUS)
LD39121351.las	NAD83(2011) / Colorado North (ftUS)	6430	NAVD88 height (ftUS)
LD39121354.las	NAD83(2011) / Colorado North (ftUS)	6430	NAVD88 height (ftUS)
LD39121357.las	NAD83(2011) / Colorado North (ftUS)	6430	NAVD88 height (ftUS)
LD39121360.las	NAD83(2011) / Colorado North (ftUS)	6430	NAVD88 height (ftUS)
LD39121363.las	NAD83(2011) / Colorado North (ftUS)	6430	NAVD88 height (ftUS)
LD39121366.las	NAD83(2011) / Colorado North (ftUS)	6430	NAVD88 height (ftUS)
LD39121369.las	NAD83(2011) / Colorado North (ftUS)	6430	NAVD88 height (ftUS)
LD39121372.las	NAD83(2011) / Colorado North (ftUS)	6430	NAVD88 height (ftUS)
LD39121375.las	NAD83(2011) / Colorado North (ftUS)	6430	NAVD88 height (ftUS)
LD39121378.las	NAD83(2011) / Colorado North (ftUS)	6430	NAVD88 height (ftUS)
LD39121381.las	NAD83(2011) / Colorado North (ftUS)	6430	NAVD88 height (ftUS)
LD39121384.las	NAD83(2011) / Colorado North (ftUS)	6430	NAVD88 height (ftUS)
LD39121387.las	NAD83(2011) / Colorado North (ftUS)	6430	NAVD88 height (ftUS)
LD39121390.las	NAD83(2011) / Colorado North (ftUS)	6430	NAVD88 height (ftUS)
LD39121393.las	NAD83(2011) / Colorado North (ftUS)	6430	NAVD88 height (ftUS)
LD39121396.las	NAD83(2011) / Colorado North (ftUS)	6430	NAVD88 height (ftUS)
LD39121399.las	NAD83(2011) / Colorado North (ftUS)	6430	NAVD88 height (ftUS)

DPH-5 Report on Coordinate Reference System

- continued

File	Horizontal CRS	EPSG Code	Vertical CRS
LD39121402.las	NAD83(2011) / Colorado North (ftUS)	6430	NAVD88 height (ftUS)
LD39121405.las	NAD83(2011) / Colorado North (ftUS)	6430	NAVD88 height (ftUS)
LD39121408.las	NAD83(2011) / Colorado North (ftUS)	6430	NAVD88 height (ftUS)
LD39121411.las	NAD83(2011) / Colorado North (ftUS)	6430	NAVD88 height (ftUS)
LD39121414.las	NAD83(2011) / Colorado North (ftUS)	6430	NAVD88 height (ftUS)
LD39121417.las	NAD83(2011) / Colorado North (ftUS)	6430	NAVD88 height (ftUS)
LD39121420.las	NAD83(2011) / Colorado North (ftUS)	6430	NAVD88 height (ftUS)
LD39121423.las	NAD83(2011) / Colorado North (ftUS)	6430	NAVD88 height (ftUS)
LD39121426.las	NAD83(2011) / Colorado North (ftUS)	6430	NAVD88 height (ftUS)
LD39121429.las	NAD83(2011) / Colorado North (ftUS)	6430	NAVD88 height (ftUS)
LD39121432.las	NAD83(2011) / Colorado North (ftUS)	6430	NAVD88 height (ftUS)
LD39121435.las	NAD83(2011) / Colorado North (ftUS)	6430	NAVD88 height (ftUS)
LD39121438.las	NAD83(2011) / Colorado North (ftUS)	6430	NAVD88 height (ftUS)
LD39121441.las	NAD83(2011) / Colorado North (ftUS)	6430	NAVD88 height (ftUS)
LD39121444.las	NAD83(2011) / Colorado North (ftUS)	6430	NAVD88 height (ftUS)
LD39121447.las	NAD83(2011) / Colorado North (ftUS)	6430	NAVD88 height (ftUS)
LD39121450.las	NAD83(2011) / Colorado North (ftUS)	6430	NAVD88 height (ftUS)
LD39121453.las	NAD83(2011) / Colorado North (ftUS)	6430	NAVD88 height (ftUS)
LD39121456.las	NAD83(2011) / Colorado North (ftUS)	6430	NAVD88 height (ftUS)
LD39121459.las	NAD83(2011) / Colorado North (ftUS)	6430	NAVD88 height (ftUS)
LD39121462.las	NAD83(2011) / Colorado North (ftUS)	6430	NAVD88 height (ftUS)
LD39121465.las	NAD83(2011) / Colorado North (ftUS)	6430	NAVD88 height (ftUS)
LD39121468.las	NAD83(2011) / Colorado North (ftUS)	6430	NAVD88 height (ftUS)
LD39121471.las	NAD83(2011) / Colorado North (ftUS)	6430	NAVD88 height (ftUS)
LD39121474.las	NAD83(2011) / Colorado North (ftUS)	6430	NAVD88 height (ftUS)
LD39121477.las	NAD83(2011) / Colorado North (ftUS)	6430	NAVD88 height (ftUS)
LD39121480.las	NAD83(2011) / Colorado North (ftUS)	6430	NAVD88 height (ftUS)
LD39121483.las	NAD83(2011) / Colorado North (ftUS)	6430	NAVD88 height (ftUS)
LD39121486.las	NAD83(2011) / Colorado North (ftUS)	6430	NAVD88 height (ftUS)
LD39121489.las	NAD83(2011) / Colorado North (ftUS)	6430	NAVD88 height (ftUS)
LD39121492.las	NAD83(2011) / Colorado North (ftUS)	6430	NAVD88 height (ftUS)
LD39121495.las	NAD83(2011) / Colorado North (ftUS)	6430	NAVD88 height (ftUS)

DPH-5 Report on Coordinate Reference System - continued

File	Horizontal CRS	EPSG Code	Vertical CRS
LD39121498.las	NAD83(2011) / Colorado North (ftUS)	6430	NAVD88 height (ftUS)
LD39121501.las	NAD83(2011) / Colorado North (ftUS)	6430	NAVD88 height (ftUS)
LD39121504.las	NAD83(2011) / Colorado North (ftUS)	6430	NAVD88 height (ftUS)
LD39121507.las	NAD83(2011) / Colorado North (ftUS)	6430	NAVD88 height (ftUS)
LD39121510.las	NAD83(2011) / Colorado North (ftUS)	6430	NAVD88 height (ftUS)
LD39121513.las	NAD83(2011) / Colorado North (ftUS)	6430	NAVD88 height (ftUS)
LD39121516.las	NAD83(2011) / Colorado North (ftUS)	6430	NAVD88 height (ftUS)
LD39121519.las	NAD83(2011) / Colorado North (ftUS)	6430	NAVD88 height (ftUS)
LD39121522.las	NAD83(2011) / Colorado North (ftUS)	6430	NAVD88 height (ftUS)
LD39121525.las	NAD83(2011) / Colorado North (ftUS)	6430	NAVD88 height (ftUS)
LD39121528.las	NAD83(2011) / Colorado North (ftUS)	6430	NAVD88 height (ftUS)
LD39121531.las	NAD83(2011) / Colorado North (ftUS)	6430	NAVD88 height (ftUS)
LD39121534.las	NAD83(2011) / Colorado North (ftUS)	6430	NAVD88 height (ftUS)
LD39121537.las	NAD83(2011) / Colorado North (ftUS)	6430	NAVD88 height (ftUS)
LD39121540.las	NAD83(2011) / Colorado North (ftUS)	6430	NAVD88 height (ftUS)
LD39121543.las	NAD83(2011) / Colorado North (ftUS)	6430	NAVD88 height (ftUS)
LD39121546.las	NAD83(2011) / Colorado North (ftUS)	6430	NAVD88 height (ftUS)
LD39121549.las	NAD83(2011) / Colorado North (ftUS)	6430	NAVD88 height (ftUS)
LD39121552.las	NAD83(2011) / Colorado North (ftUS)	6430	NAVD88 height (ftUS)
LD39121555.las	NAD83(2011) / Colorado North (ftUS)	6430	NAVD88 height (ftUS)
LD39121558.las	NAD83(2011) / Colorado North (ftUS)	6430	NAVD88 height (ftUS)
LD39121561.las	NAD83(2011) / Colorado North (ftUS)	6430	NAVD88 height (ftUS)
LD39121564.las	NAD83(2011) / Colorado North (ftUS)	6430	NAVD88 height (ftUS)
LD39121567.las	NAD83(2011) / Colorado North (ftUS)	6430	NAVD88 height (ftUS)
LD39121570.las	NAD83(2011) / Colorado North (ftUS)	6430	NAVD88 height (ftUS)
LD39121573.las	NAD83(2011) / Colorado North (ftUS)	6430	NAVD88 height (ftUS)
LD39121576.las	NAD83(2011) / Colorado North (ftUS)	6430	NAVD88 height (ftUS)
LD39121579.las	NAD83(2011) / Colorado North (ftUS)	6430	NAVD88 height (ftUS)
LD39121582.las	NAD83(2011) / Colorado North (ftUS)	6430	NAVD88 height (ftUS)
LD39121585.las	NAD83(2011) / Colorado North (ftUS)	6430	NAVD88 height (ftUS)
LD39121588.las	NAD83(2011) / Colorado North (ftUS)	6430	NAVD88 height (ftUS)
LD39121591.las	NAD83(2011) / Colorado North (ftUS)	6430	NAVD88 height (ftUS)

DPH-5 Report on Coordinate Reference System - continued

File	Horizontal CRS	EPSG Code	Vertical CRS
LD39121594.las	NAD83(2011) / Colorado North (ftUS)	6430	NAVD88 height (ftUS)
LD39121597.las	NAD83(2011) / Colorado North (ftUS)	6430	NAVD88 height (ftUS)
LD39121600.las	NAD83(2011) / Colorado North (ftUS)	6430	NAVD88 height (ftUS)
LD39121603.las	NAD83(2011) / Colorado North (ftUS)	6430	NAVD88 height (ftUS)
LD39121606.las	NAD83(2011) / Colorado North (ftUS)	6430	NAVD88 height (ftUS)
LD39121609.las	NAD83(2011) / Colorado North (ftUS)	6430	NAVD88 height (ftUS)
LD39121612.las	NAD83(2011) / Colorado North (ftUS)	6430	NAVD88 height (ftUS)
LD39121615.las	NAD83(2011) / Colorado North (ftUS)	6430	NAVD88 height (ftUS)
LD39121618.las	NAD83(2011) / Colorado North (ftUS)	6430	NAVD88 height (ftUS)
LD39121621.las	NAD83(2011) / Colorado North (ftUS)	6430	NAVD88 height (ftUS)
LD39121624.las	NAD83(2011) / Colorado North (ftUS)	6430	NAVD88 height (ftUS)
LD39151339.las	NAD83(2011) / Colorado North (ftUS)	6430	NAVD88 height (ftUS)
LD39151342.las	NAD83(2011) / Colorado North (ftUS)	6430	NAVD88 height (ftUS)
LD39151345.las	NAD83(2011) / Colorado North (ftUS)	6430	NAVD88 height (ftUS)
LD39151348.las	NAD83(2011) / Colorado North (ftUS)	6430	NAVD88 height (ftUS)
LD39151351.las	NAD83(2011) / Colorado North (ftUS)	6430	NAVD88 height (ftUS)
LD39151354.las	NAD83(2011) / Colorado North (ftUS)	6430	NAVD88 height (ftUS)
LD39151357.las	NAD83(2011) / Colorado North (ftUS)	6430	NAVD88 height (ftUS)
LD39151360.las	NAD83(2011) / Colorado North (ftUS)	6430	NAVD88 height (ftUS)
LD39151363.las	NAD83(2011) / Colorado North (ftUS)	6430	NAVD88 height (ftUS)
LD39151366.las	NAD83(2011) / Colorado North (ftUS)	6430	NAVD88 height (ftUS)
LD39151369.las	NAD83(2011) / Colorado North (ftUS)	6430	NAVD88 height (ftUS)
LD39151372.las	NAD83(2011) / Colorado North (ftUS)	6430	NAVD88 height (ftUS)
LD39151375.las	NAD83(2011) / Colorado North (ftUS)	6430	NAVD88 height (ftUS)
LD39151378.las	NAD83(2011) / Colorado North (ftUS)	6430	NAVD88 height (ftUS)
LD39151381.las	NAD83(2011) / Colorado North (ftUS)	6430	NAVD88 height (ftUS)
LD39151384.las	NAD83(2011) / Colorado North (ftUS)	6430	NAVD88 height (ftUS)
LD39151387.las	NAD83(2011) / Colorado North (ftUS)	6430	NAVD88 height (ftUS)
LD39151390.las	NAD83(2011) / Colorado North (ftUS)	6430	NAVD88 height (ftUS)
LD39151393.las	NAD83(2011) / Colorado North (ftUS)	6430	NAVD88 height (ftUS)
LD39151396.las	NAD83(2011) / Colorado North (ftUS)	6430	NAVD88 height (ftUS)
LD39151399.las	NAD83(2011) / Colorado North (ftUS)	6430	NAVD88 height (ftUS)

DPH-5 Report on Coordinate Reference System

- continued

File	Horizontal CRS	EPSG Code	Vertical CRS
LD39151402.las	NAD83(2011) / Colorado North (ftUS)	6430	NAVD88 height (ftUS)
LD39151405.las	NAD83(2011) / Colorado North (ftUS)	6430	NAVD88 height (ftUS)
LD39151408.las	NAD83(2011) / Colorado North (ftUS)	6430	NAVD88 height (ftUS)
LD39151411.las	NAD83(2011) / Colorado North (ftUS)	6430	NAVD88 height (ftUS)
LD39151414.las	NAD83(2011) / Colorado North (ftUS)	6430	NAVD88 height (ftUS)
LD39151417.las	NAD83(2011) / Colorado North (ftUS)	6430	NAVD88 height (ftUS)
LD39151420.las	NAD83(2011) / Colorado North (ftUS)	6430	NAVD88 height (ftUS)
LD39151423.las	NAD83(2011) / Colorado North (ftUS)	6430	NAVD88 height (ftUS)
LD39151426.las	NAD83(2011) / Colorado North (ftUS)	6430	NAVD88 height (ftUS)
LD39151429.las	NAD83(2011) / Colorado North (ftUS)	6430	NAVD88 height (ftUS)
LD39151432.las	NAD83(2011) / Colorado North (ftUS)	6430	NAVD88 height (ftUS)
LD39151435.las	NAD83(2011) / Colorado North (ftUS)	6430	NAVD88 height (ftUS)
LD39151438.las	NAD83(2011) / Colorado North (ftUS)	6430	NAVD88 height (ftUS)
LD39151441.las	NAD83(2011) / Colorado North (ftUS)	6430	NAVD88 height (ftUS)
LD39151444.las	NAD83(2011) / Colorado North (ftUS)	6430	NAVD88 height (ftUS)
LD39151447.las	NAD83(2011) / Colorado North (ftUS)	6430	NAVD88 height (ftUS)
LD39151450.las	NAD83(2011) / Colorado North (ftUS)	6430	NAVD88 height (ftUS)
LD39151453.las	NAD83(2011) / Colorado North (ftUS)	6430	NAVD88 height (ftUS)
LD39151456.las	NAD83(2011) / Colorado North (ftUS)	6430	NAVD88 height (ftUS)
LD39151459.las	NAD83(2011) / Colorado North (ftUS)	6430	NAVD88 height (ftUS)
LD39151462.las	NAD83(2011) / Colorado North (ftUS)	6430	NAVD88 height (ftUS)
LD39151465.las	NAD83(2011) / Colorado North (ftUS)	6430	NAVD88 height (ftUS)
LD39151468.las	NAD83(2011) / Colorado North (ftUS)	6430	NAVD88 height (ftUS)
LD39151471.las	NAD83(2011) / Colorado North (ftUS)	6430	NAVD88 height (ftUS)
LD39151474.las	NAD83(2011) / Colorado North (ftUS)	6430	NAVD88 height (ftUS)
LD39151477.las	NAD83(2011) / Colorado North (ftUS)	6430	NAVD88 height (ftUS)
LD39151480.las	NAD83(2011) / Colorado North (ftUS)	6430	NAVD88 height (ftUS)
LD39151483.las	NAD83(2011) / Colorado North (ftUS)	6430	NAVD88 height (ftUS)
LD39151486.las	NAD83(2011) / Colorado North (ftUS)	6430	NAVD88 height (ftUS)
LD39151489.las	NAD83(2011) / Colorado North (ftUS)	6430	NAVD88 height (ftUS)
LD39151492.las	NAD83(2011) / Colorado North (ftUS)	6430	NAVD88 height (ftUS)
LD39151495.las	NAD83(2011) / Colorado North (ftUS)	6430	NAVD88 height (ftUS)

DPH-5 Report on Coordinate Reference System - continued

File	Horizontal CRS	EPSG Code	Vertical CRS
LD39151498.las	NAD83(2011) / Colorado North (ftUS)	6430	NAVD88 height (ftUS)
LD39151501.las	NAD83(2011) / Colorado North (ftUS)	6430	NAVD88 height (ftUS)
LD39151504.las	NAD83(2011) / Colorado North (ftUS)	6430	NAVD88 height (ftUS)
LD39151507.las	NAD83(2011) / Colorado North (ftUS)	6430	NAVD88 height (ftUS)
LD39151510.las	NAD83(2011) / Colorado North (ftUS)	6430	NAVD88 height (ftUS)
LD39151513.las	NAD83(2011) / Colorado North (ftUS)	6430	NAVD88 height (ftUS)
LD39151516.las	NAD83(2011) / Colorado North (ftUS)	6430	NAVD88 height (ftUS)
LD39151519.las	NAD83(2011) / Colorado North (ftUS)	6430	NAVD88 height (ftUS)
LD39151522.las	NAD83(2011) / Colorado North (ftUS)	6430	NAVD88 height (ftUS)
LD39151525.las	NAD83(2011) / Colorado North (ftUS)	6430	NAVD88 height (ftUS)
LD39151528.las	NAD83(2011) / Colorado North (ftUS)	6430	NAVD88 height (ftUS)
LD39151531.las	NAD83(2011) / Colorado North (ftUS)	6430	NAVD88 height (ftUS)
LD39151534.las	NAD83(2011) / Colorado North (ftUS)	6430	NAVD88 height (ftUS)
LD39151537.las	NAD83(2011) / Colorado North (ftUS)	6430	NAVD88 height (ftUS)
LD39151540.las	NAD83(2011) / Colorado North (ftUS)	6430	NAVD88 height (ftUS)
LD39151543.las	NAD83(2011) / Colorado North (ftUS)	6430	NAVD88 height (ftUS)
LD39151546.las	NAD83(2011) / Colorado North (ftUS)	6430	NAVD88 height (ftUS)
LD39151549.las	NAD83(2011) / Colorado North (ftUS)	6430	NAVD88 height (ftUS)
LD39151552.las	NAD83(2011) / Colorado North (ftUS)	6430	NAVD88 height (ftUS)
LD39151555.las	NAD83(2011) / Colorado North (ftUS)	6430	NAVD88 height (ftUS)
LD39151558.las	NAD83(2011) / Colorado North (ftUS)	6430	NAVD88 height (ftUS)
LD39151561.las	NAD83(2011) / Colorado North (ftUS)	6430	NAVD88 height (ftUS)
LD39151564.las	NAD83(2011) / Colorado North (ftUS)	6430	NAVD88 height (ftUS)
LD39151567.las	NAD83(2011) / Colorado North (ftUS)	6430	NAVD88 height (ftUS)
LD39151570.las	NAD83(2011) / Colorado North (ftUS)	6430	NAVD88 height (ftUS)
LD39151573.las	NAD83(2011) / Colorado North (ftUS)	6430	NAVD88 height (ftUS)
LD39151576.las	NAD83(2011) / Colorado North (ftUS)	6430	NAVD88 height (ftUS)
LD39151579.las	NAD83(2011) / Colorado North (ftUS)	6430	NAVD88 height (ftUS)
LD39151582.las	NAD83(2011) / Colorado North (ftUS)	6430	NAVD88 height (ftUS)
LD39151585.las	NAD83(2011) / Colorado North (ftUS)	6430	NAVD88 height (ftUS)
LD39151588.las	NAD83(2011) / Colorado North (ftUS)	6430	NAVD88 height (ftUS)
LD39151591.las	NAD83(2011) / Colorado North (ftUS)	6430	NAVD88 height (ftUS)

DPH-5 Report on Coordinate Reference System - continued

File	Horizontal CRS	EPSG Code	Vertical CRS
LD39151594.las	NAD83(2011) / Colorado North (ftUS)	6430	NAVD88 height (ftUS)
LD39151597.las	NAD83(2011) / Colorado North (ftUS)	6430	NAVD88 height (ftUS)
LD39151600.las	NAD83(2011) / Colorado North (ftUS)	6430	NAVD88 height (ftUS)
LD39151603.las	NAD83(2011) / Colorado North (ftUS)	6430	NAVD88 height (ftUS)
LD39151606.las	NAD83(2011) / Colorado North (ftUS)	6430	NAVD88 height (ftUS)
LD39151609.las	NAD83(2011) / Colorado North (ftUS)	6430	NAVD88 height (ftUS)
LD39151612.las	NAD83(2011) / Colorado North (ftUS)	6430	NAVD88 height (ftUS)
LD39151615.las	NAD83(2011) / Colorado North (ftUS)	6430	NAVD88 height (ftUS)
LD39151618.las	NAD83(2011) / Colorado North (ftUS)	6430	NAVD88 height (ftUS)
LD39151621.las	NAD83(2011) / Colorado North (ftUS)	6430	NAVD88 height (ftUS)
LD39151624.las	NAD83(2011) / Colorado North (ftUS)	6430	NAVD88 height (ftUS)
LD39181339.las	NAD83(2011) / Colorado North (ftUS)	6430	NAVD88 height (ftUS)
LD39181342.las	NAD83(2011) / Colorado North (ftUS)	6430	NAVD88 height (ftUS)
LD39181345.las	NAD83(2011) / Colorado North (ftUS)	6430	NAVD88 height (ftUS)
LD39181348.las	NAD83(2011) / Colorado North (ftUS)	6430	NAVD88 height (ftUS)
LD39181351.las	NAD83(2011) / Colorado North (ftUS)	6430	NAVD88 height (ftUS)
LD39181354.las	NAD83(2011) / Colorado North (ftUS)	6430	NAVD88 height (ftUS)
LD39181357.las	NAD83(2011) / Colorado North (ftUS)	6430	NAVD88 height (ftUS)
LD39181360.las	NAD83(2011) / Colorado North (ftUS)	6430	NAVD88 height (ftUS)
LD39181363.las	NAD83(2011) / Colorado North (ftUS)	6430	NAVD88 height (ftUS)
LD39181366.las	NAD83(2011) / Colorado North (ftUS)	6430	NAVD88 height (ftUS)
LD39181369.las	NAD83(2011) / Colorado North (ftUS)	6430	NAVD88 height (ftUS)
LD39181372.las	NAD83(2011) / Colorado North (ftUS)	6430	NAVD88 height (ftUS)
LD39181375.las	NAD83(2011) / Colorado North (ftUS)	6430	NAVD88 height (ftUS)
LD39181378.las	NAD83(2011) / Colorado North (ftUS)	6430	NAVD88 height (ftUS)
LD39181381.las	NAD83(2011) / Colorado North (ftUS)	6430	NAVD88 height (ftUS)
LD39181384.las	NAD83(2011) / Colorado North (ftUS)	6430	NAVD88 height (ftUS)
LD39181387.las	NAD83(2011) / Colorado North (ftUS)	6430	NAVD88 height (ftUS)
LD39181390.las	NAD83(2011) / Colorado North (ftUS)	6430	NAVD88 height (ftUS)
LD39181393.las	NAD83(2011) / Colorado North (ftUS)	6430	NAVD88 height (ftUS)
LD39181396.las	NAD83(2011) / Colorado North (ftUS)	6430	NAVD88 height (ftUS)
LD39181399.las	NAD83(2011) / Colorado North (ftUS)	6430	NAVD88 height (ftUS)

DPH-5 Report on Coordinate Reference System

- continued

File	Horizontal CRS	EPSG Code	Vertical CRS
LD39181402.las	NAD83(2011) / Colorado North (ftUS)	6430	NAVD88 height (ftUS)
LD39181405.las	NAD83(2011) / Colorado North (ftUS)	6430	NAVD88 height (ftUS)
LD39181408.las	NAD83(2011) / Colorado North (ftUS)	6430	NAVD88 height (ftUS)
LD39181411.las	NAD83(2011) / Colorado North (ftUS)	6430	NAVD88 height (ftUS)
LD39181414.las	NAD83(2011) / Colorado North (ftUS)	6430	NAVD88 height (ftUS)
LD39181417.las	NAD83(2011) / Colorado North (ftUS)	6430	NAVD88 height (ftUS)
LD39181420.las	NAD83(2011) / Colorado North (ftUS)	6430	NAVD88 height (ftUS)
LD39181423.las	NAD83(2011) / Colorado North (ftUS)	6430	NAVD88 height (ftUS)
LD39181426.las	NAD83(2011) / Colorado North (ftUS)	6430	NAVD88 height (ftUS)
LD39181429.las	NAD83(2011) / Colorado North (ftUS)	6430	NAVD88 height (ftUS)
LD39181432.las	NAD83(2011) / Colorado North (ftUS)	6430	NAVD88 height (ftUS)
LD39181435.las	NAD83(2011) / Colorado North (ftUS)	6430	NAVD88 height (ftUS)
LD39181438.las	NAD83(2011) / Colorado North (ftUS)	6430	NAVD88 height (ftUS)
LD39181441.las	NAD83(2011) / Colorado North (ftUS)	6430	NAVD88 height (ftUS)
LD39181444.las	NAD83(2011) / Colorado North (ftUS)	6430	NAVD88 height (ftUS)
LD39181447.las	NAD83(2011) / Colorado North (ftUS)	6430	NAVD88 height (ftUS)
LD39181450.las	NAD83(2011) / Colorado North (ftUS)	6430	NAVD88 height (ftUS)
LD39181453.las	NAD83(2011) / Colorado North (ftUS)	6430	NAVD88 height (ftUS)
LD39181456.las	NAD83(2011) / Colorado North (ftUS)	6430	NAVD88 height (ftUS)
LD39181459.las	NAD83(2011) / Colorado North (ftUS)	6430	NAVD88 height (ftUS)
LD39181462.las	NAD83(2011) / Colorado North (ftUS)	6430	NAVD88 height (ftUS)
LD39181465.las	NAD83(2011) / Colorado North (ftUS)	6430	NAVD88 height (ftUS)
LD39181468.las	NAD83(2011) / Colorado North (ftUS)	6430	NAVD88 height (ftUS)
LD39181471.las	NAD83(2011) / Colorado North (ftUS)	6430	NAVD88 height (ftUS)
LD39181474.las	NAD83(2011) / Colorado North (ftUS)	6430	NAVD88 height (ftUS)
LD39181477.las	NAD83(2011) / Colorado North (ftUS)	6430	NAVD88 height (ftUS)
LD39181480.las	NAD83(2011) / Colorado North (ftUS)	6430	NAVD88 height (ftUS)
LD39181483.las	NAD83(2011) / Colorado North (ftUS)	6430	NAVD88 height (ftUS)
LD39181486.las	NAD83(2011) / Colorado North (ftUS)	6430	NAVD88 height (ftUS)
LD39181489.las	NAD83(2011) / Colorado North (ftUS)	6430	NAVD88 height (ftUS)
LD39181492.las	NAD83(2011) / Colorado North (ftUS)	6430	NAVD88 height (ftUS)
LD39181495.las	NAD83(2011) / Colorado North (ftUS)	6430	NAVD88 height (ftUS)

DPH-5 Report on Coordinate Reference System - continued

File	Horizontal CRS	EPSG Code	Vertical CRS
LD39181498.las	NAD83(2011) / Colorado North (ftUS)	6430	NAVD88 height (ftUS)
LD39181501.las	NAD83(2011) / Colorado North (ftUS)	6430	NAVD88 height (ftUS)
LD39181504.las	NAD83(2011) / Colorado North (ftUS)	6430	NAVD88 height (ftUS)
LD39181507.las	NAD83(2011) / Colorado North (ftUS)	6430	NAVD88 height (ftUS)
LD39181510.las	NAD83(2011) / Colorado North (ftUS)	6430	NAVD88 height (ftUS)
LD39181513.las	NAD83(2011) / Colorado North (ftUS)	6430	NAVD88 height (ftUS)
LD39181516.las	NAD83(2011) / Colorado North (ftUS)	6430	NAVD88 height (ftUS)
LD39181519.las	NAD83(2011) / Colorado North (ftUS)	6430	NAVD88 height (ftUS)
LD39181522.las	NAD83(2011) / Colorado North (ftUS)	6430	NAVD88 height (ftUS)
LD39181525.las	NAD83(2011) / Colorado North (ftUS)	6430	NAVD88 height (ftUS)
LD39181528.las	NAD83(2011) / Colorado North (ftUS)	6430	NAVD88 height (ftUS)
LD39181531.las	NAD83(2011) / Colorado North (ftUS)	6430	NAVD88 height (ftUS)
LD39181534.las	NAD83(2011) / Colorado North (ftUS)	6430	NAVD88 height (ftUS)
LD39181537.las	NAD83(2011) / Colorado North (ftUS)	6430	NAVD88 height (ftUS)
LD39181540.las	NAD83(2011) / Colorado North (ftUS)	6430	NAVD88 height (ftUS)
LD39181543.las	NAD83(2011) / Colorado North (ftUS)	6430	NAVD88 height (ftUS)
LD39181546.las	NAD83(2011) / Colorado North (ftUS)	6430	NAVD88 height (ftUS)
LD39181549.las	NAD83(2011) / Colorado North (ftUS)	6430	NAVD88 height (ftUS)
LD39181552.las	NAD83(2011) / Colorado North (ftUS)	6430	NAVD88 height (ftUS)
LD39181555.las	NAD83(2011) / Colorado North (ftUS)	6430	NAVD88 height (ftUS)
LD39181558.las	NAD83(2011) / Colorado North (ftUS)	6430	NAVD88 height (ftUS)
LD39181561.las	NAD83(2011) / Colorado North (ftUS)	6430	NAVD88 height (ftUS)
LD39181564.las	NAD83(2011) / Colorado North (ftUS)	6430	NAVD88 height (ftUS)
LD39181567.las	NAD83(2011) / Colorado North (ftUS)	6430	NAVD88 height (ftUS)
LD39181570.las	NAD83(2011) / Colorado North (ftUS)	6430	NAVD88 height (ftUS)
LD39181573.las	NAD83(2011) / Colorado North (ftUS)	6430	NAVD88 height (ftUS)
LD39181576.las	NAD83(2011) / Colorado North (ftUS)	6430	NAVD88 height (ftUS)
LD39181579.las	NAD83(2011) / Colorado North (ftUS)	6430	NAVD88 height (ftUS)
LD39181582.las	NAD83(2011) / Colorado North (ftUS)	6430	NAVD88 height (ftUS)
LD39181585.las	NAD83(2011) / Colorado North (ftUS)	6430	NAVD88 height (ftUS)
LD39181588.las	NAD83(2011) / Colorado North (ftUS)	6430	NAVD88 height (ftUS)
LD39181591.las	NAD83(2011) / Colorado North (ftUS)	6430	NAVD88 height (ftUS)

DPH-5 Report on Coordinate Reference System - continued

File	Horizontal CRS	EPSG Code	Vertical CRS
LD39181594.las	NAD83(2011) / Colorado North (ftUS)	6430	NAVD88 height (ftUS)
LD39181597.las	NAD83(2011) / Colorado North (ftUS)	6430	NAVD88 height (ftUS)
LD39181600.las	NAD83(2011) / Colorado North (ftUS)	6430	NAVD88 height (ftUS)
LD39181603.las	NAD83(2011) / Colorado North (ftUS)	6430	NAVD88 height (ftUS)
LD39181606.las	NAD83(2011) / Colorado North (ftUS)	6430	NAVD88 height (ftUS)
LD39181609.las	NAD83(2011) / Colorado North (ftUS)	6430	NAVD88 height (ftUS)
LD39181612.las	NAD83(2011) / Colorado North (ftUS)	6430	NAVD88 height (ftUS)
LD39181615.las	NAD83(2011) / Colorado North (ftUS)	6430	NAVD88 height (ftUS)
LD39181618.las	NAD83(2011) / Colorado North (ftUS)	6430	NAVD88 height (ftUS)
LD39181621.las	NAD83(2011) / Colorado North (ftUS)	6430	NAVD88 height (ftUS)
LD39181624.las	NAD83(2011) / Colorado North (ftUS)	6430	NAVD88 height (ftUS)
LD39211339.las	NAD83(2011) / Colorado North (ftUS)	6430	NAVD88 height (ftUS)
LD39211342.las	NAD83(2011) / Colorado North (ftUS)	6430	NAVD88 height (ftUS)
LD39211345.las	NAD83(2011) / Colorado North (ftUS)	6430	NAVD88 height (ftUS)
LD39211348.las	NAD83(2011) / Colorado North (ftUS)	6430	NAVD88 height (ftUS)
LD39211351.las	NAD83(2011) / Colorado North (ftUS)	6430	NAVD88 height (ftUS)
LD39211354.las	NAD83(2011) / Colorado North (ftUS)	6430	NAVD88 height (ftUS)
LD39211357.las	NAD83(2011) / Colorado North (ftUS)	6430	NAVD88 height (ftUS)
LD39211360.las	NAD83(2011) / Colorado North (ftUS)	6430	NAVD88 height (ftUS)
LD39211363.las	NAD83(2011) / Colorado North (ftUS)	6430	NAVD88 height (ftUS)
LD39211366.las	NAD83(2011) / Colorado North (ftUS)	6430	NAVD88 height (ftUS)
LD39211369.las	NAD83(2011) / Colorado North (ftUS)	6430	NAVD88 height (ftUS)
LD39211372.las	NAD83(2011) / Colorado North (ftUS)	6430	NAVD88 height (ftUS)
LD39211375.las	NAD83(2011) / Colorado North (ftUS)	6430	NAVD88 height (ftUS)
LD39211378.las	NAD83(2011) / Colorado North (ftUS)	6430	NAVD88 height (ftUS)
LD39211381.las	NAD83(2011) / Colorado North (ftUS)	6430	NAVD88 height (ftUS)
LD39211384.las	NAD83(2011) / Colorado North (ftUS)	6430	NAVD88 height (ftUS)
LD39211387.las	NAD83(2011) / Colorado North (ftUS)	6430	NAVD88 height (ftUS)
LD39211390.las	NAD83(2011) / Colorado North (ftUS)	6430	NAVD88 height (ftUS)
LD39211393.las	NAD83(2011) / Colorado North (ftUS)	6430	NAVD88 height (ftUS)
LD39211396.las	NAD83(2011) / Colorado North (ftUS)	6430	NAVD88 height (ftUS)
LD39211399.las	NAD83(2011) / Colorado North (ftUS)	6430	NAVD88 height (ftUS)

DPH-5 Report on Coordinate Reference System

- continued

File	Horizontal CRS	EPSG Code	Vertical CRS
LD39211402.las	NAD83(2011) / Colorado North (ftUS)	6430	NAVD88 height (ftUS)
LD39211405.las	NAD83(2011) / Colorado North (ftUS)	6430	NAVD88 height (ftUS)
LD39211408.las	NAD83(2011) / Colorado North (ftUS)	6430	NAVD88 height (ftUS)
LD39211411.las	NAD83(2011) / Colorado North (ftUS)	6430	NAVD88 height (ftUS)
LD39211414.las	NAD83(2011) / Colorado North (ftUS)	6430	NAVD88 height (ftUS)
LD39211417.las	NAD83(2011) / Colorado North (ftUS)	6430	NAVD88 height (ftUS)
LD39211420.las	NAD83(2011) / Colorado North (ftUS)	6430	NAVD88 height (ftUS)
LD39211423.las	NAD83(2011) / Colorado North (ftUS)	6430	NAVD88 height (ftUS)
LD39211426.las	NAD83(2011) / Colorado North (ftUS)	6430	NAVD88 height (ftUS)
LD39211429.las	NAD83(2011) / Colorado North (ftUS)	6430	NAVD88 height (ftUS)
LD39211432.las	NAD83(2011) / Colorado North (ftUS)	6430	NAVD88 height (ftUS)
LD39211435.las	NAD83(2011) / Colorado North (ftUS)	6430	NAVD88 height (ftUS)
LD39211438.las	NAD83(2011) / Colorado North (ftUS)	6430	NAVD88 height (ftUS)
LD39211441.las	NAD83(2011) / Colorado North (ftUS)	6430	NAVD88 height (ftUS)
LD39211444.las	NAD83(2011) / Colorado North (ftUS)	6430	NAVD88 height (ftUS)
LD39211447.las	NAD83(2011) / Colorado North (ftUS)	6430	NAVD88 height (ftUS)
LD39211450.las	NAD83(2011) / Colorado North (ftUS)	6430	NAVD88 height (ftUS)
LD39211453.las	NAD83(2011) / Colorado North (ftUS)	6430	NAVD88 height (ftUS)
LD39211456.las	NAD83(2011) / Colorado North (ftUS)	6430	NAVD88 height (ftUS)
LD39211459.las	NAD83(2011) / Colorado North (ftUS)	6430	NAVD88 height (ftUS)
LD39211462.las	NAD83(2011) / Colorado North (ftUS)	6430	NAVD88 height (ftUS)
LD39211465.las	NAD83(2011) / Colorado North (ftUS)	6430	NAVD88 height (ftUS)
LD39211468.las	NAD83(2011) / Colorado North (ftUS)	6430	NAVD88 height (ftUS)
LD39211471.las	NAD83(2011) / Colorado North (ftUS)	6430	NAVD88 height (ftUS)
LD39211474.las	NAD83(2011) / Colorado North (ftUS)	6430	NAVD88 height (ftUS)
LD39211477.las	NAD83(2011) / Colorado North (ftUS)	6430	NAVD88 height (ftUS)
LD39211480.las	NAD83(2011) / Colorado North (ftUS)	6430	NAVD88 height (ftUS)
LD39211483.las	NAD83(2011) / Colorado North (ftUS)	6430	NAVD88 height (ftUS)
LD39211486.las	NAD83(2011) / Colorado North (ftUS)	6430	NAVD88 height (ftUS)
LD39211489.las	NAD83(2011) / Colorado North (ftUS)	6430	NAVD88 height (ftUS)
LD39211492.las	NAD83(2011) / Colorado North (ftUS)	6430	NAVD88 height (ftUS)
LD39211495.las	NAD83(2011) / Colorado North (ftUS)	6430	NAVD88 height (ftUS)

DPH-5 Report on Coordinate Reference System - continued

File	Horizontal CRS	EPSG Code	Vertical CRS
LD39211498.las	NAD83(2011) / Colorado North (ftUS)	6430	NAVD88 height (ftUS)
LD39211501.las	NAD83(2011) / Colorado North (ftUS)	6430	NAVD88 height (ftUS)
LD39211504.las	NAD83(2011) / Colorado North (ftUS)	6430	NAVD88 height (ftUS)
LD39211507.las	NAD83(2011) / Colorado North (ftUS)	6430	NAVD88 height (ftUS)
LD39211510.las	NAD83(2011) / Colorado North (ftUS)	6430	NAVD88 height (ftUS)
LD39211513.las	NAD83(2011) / Colorado North (ftUS)	6430	NAVD88 height (ftUS)
LD39211516.las	NAD83(2011) / Colorado North (ftUS)	6430	NAVD88 height (ftUS)
LD39211519.las	NAD83(2011) / Colorado North (ftUS)	6430	NAVD88 height (ftUS)
LD39211522.las	NAD83(2011) / Colorado North (ftUS)	6430	NAVD88 height (ftUS)
LD39211525.las	NAD83(2011) / Colorado North (ftUS)	6430	NAVD88 height (ftUS)
LD39211528.las	NAD83(2011) / Colorado North (ftUS)	6430	NAVD88 height (ftUS)
LD39211531.las	NAD83(2011) / Colorado North (ftUS)	6430	NAVD88 height (ftUS)
LD39211534.las	NAD83(2011) / Colorado North (ftUS)	6430	NAVD88 height (ftUS)
LD39211537.las	NAD83(2011) / Colorado North (ftUS)	6430	NAVD88 height (ftUS)
LD39211540.las	NAD83(2011) / Colorado North (ftUS)	6430	NAVD88 height (ftUS)
LD39211543.las	NAD83(2011) / Colorado North (ftUS)	6430	NAVD88 height (ftUS)
LD39211546.las	NAD83(2011) / Colorado North (ftUS)	6430	NAVD88 height (ftUS)
LD39211549.las	NAD83(2011) / Colorado North (ftUS)	6430	NAVD88 height (ftUS)
LD39211552.las	NAD83(2011) / Colorado North (ftUS)	6430	NAVD88 height (ftUS)
LD39211555.las	NAD83(2011) / Colorado North (ftUS)	6430	NAVD88 height (ftUS)
LD39211558.las	NAD83(2011) / Colorado North (ftUS)	6430	NAVD88 height (ftUS)
LD39211561.las	NAD83(2011) / Colorado North (ftUS)	6430	NAVD88 height (ftUS)
LD39211564.las	NAD83(2011) / Colorado North (ftUS)	6430	NAVD88 height (ftUS)
LD39211567.las	NAD83(2011) / Colorado North (ftUS)	6430	NAVD88 height (ftUS)
LD39211570.las	NAD83(2011) / Colorado North (ftUS)	6430	NAVD88 height (ftUS)
LD39211573.las	NAD83(2011) / Colorado North (ftUS)	6430	NAVD88 height (ftUS)
LD39211576.las	NAD83(2011) / Colorado North (ftUS)	6430	NAVD88 height (ftUS)
LD39211579.las	NAD83(2011) / Colorado North (ftUS)	6430	NAVD88 height (ftUS)
LD39211582.las	NAD83(2011) / Colorado North (ftUS)	6430	NAVD88 height (ftUS)
LD39211585.las	NAD83(2011) / Colorado North (ftUS)	6430	NAVD88 height (ftUS)
LD39211588.las	NAD83(2011) / Colorado North (ftUS)	6430	NAVD88 height (ftUS)
LD39211591.las	NAD83(2011) / Colorado North (ftUS)	6430	NAVD88 height (ftUS)

DPH-5 Report on Coordinate Reference System - continued

File	Horizontal CRS	EPSG Code	Vertical CRS
LD39211594.las	NAD83(2011) / Colorado North (ftUS)	6430	NAVD88 height (ftUS)
LD39211597.las	NAD83(2011) / Colorado North (ftUS)	6430	NAVD88 height (ftUS)
LD39211600.las	NAD83(2011) / Colorado North (ftUS)	6430	NAVD88 height (ftUS)
LD39211603.las	NAD83(2011) / Colorado North (ftUS)	6430	NAVD88 height (ftUS)
LD39211606.las	NAD83(2011) / Colorado North (ftUS)	6430	NAVD88 height (ftUS)
LD39211609.las	NAD83(2011) / Colorado North (ftUS)	6430	NAVD88 height (ftUS)
LD39211612.las	NAD83(2011) / Colorado North (ftUS)	6430	NAVD88 height (ftUS)
LD39211615.las	NAD83(2011) / Colorado North (ftUS)	6430	NAVD88 height (ftUS)
LD39211618.las	NAD83(2011) / Colorado North (ftUS)	6430	NAVD88 height (ftUS)
LD39211621.las	NAD83(2011) / Colorado North (ftUS)	6430	NAVD88 height (ftUS)
LD39211624.las	NAD83(2011) / Colorado North (ftUS)	6430	NAVD88 height (ftUS)
LD39241339.las	NAD83(2011) / Colorado North (ftUS)	6430	NAVD88 height (ftUS)
LD39241342.las	NAD83(2011) / Colorado North (ftUS)	6430	NAVD88 height (ftUS)
LD39241345.las	NAD83(2011) / Colorado North (ftUS)	6430	NAVD88 height (ftUS)
LD39241348.las	NAD83(2011) / Colorado North (ftUS)	6430	NAVD88 height (ftUS)
LD39241351.las	NAD83(2011) / Colorado North (ftUS)	6430	NAVD88 height (ftUS)
LD39241354.las	NAD83(2011) / Colorado North (ftUS)	6430	NAVD88 height (ftUS)
LD39241357.las	NAD83(2011) / Colorado North (ftUS)	6430	NAVD88 height (ftUS)
LD39241360.las	NAD83(2011) / Colorado North (ftUS)	6430	NAVD88 height (ftUS)
LD39241363.las	NAD83(2011) / Colorado North (ftUS)	6430	NAVD88 height (ftUS)
LD39241366.las	NAD83(2011) / Colorado North (ftUS)	6430	NAVD88 height (ftUS)
LD39241369.las	NAD83(2011) / Colorado North (ftUS)	6430	NAVD88 height (ftUS)
LD39241372.las	NAD83(2011) / Colorado North (ftUS)	6430	NAVD88 height (ftUS)
LD39241375.las	NAD83(2011) / Colorado North (ftUS)	6430	NAVD88 height (ftUS)
LD39241378.las	NAD83(2011) / Colorado North (ftUS)	6430	NAVD88 height (ftUS)
LD39241381.las	NAD83(2011) / Colorado North (ftUS)	6430	NAVD88 height (ftUS)
LD39241384.las	NAD83(2011) / Colorado North (ftUS)	6430	NAVD88 height (ftUS)
LD39241387.las	NAD83(2011) / Colorado North (ftUS)	6430	NAVD88 height (ftUS)
LD39241390.las	NAD83(2011) / Colorado North (ftUS)	6430	NAVD88 height (ftUS)
LD39241393.las	NAD83(2011) / Colorado North (ftUS)	6430	NAVD88 height (ftUS)
LD39241396.las	NAD83(2011) / Colorado North (ftUS)	6430	NAVD88 height (ftUS)
LD39241399.las	NAD83(2011) / Colorado North (ftUS)	6430	NAVD88 height (ftUS)

DPH-5 Report on Coordinate Reference System - continued

File	Horizontal CRS	EPSG Code	Vertical CRS
LD39241402.las	NAD83(2011) / Colorado North (ftUS)	6430	NAVD88 height (ftUS)
LD39241405.las	NAD83(2011) / Colorado North (ftUS)	6430	NAVD88 height (ftUS)
LD39241408.las	NAD83(2011) / Colorado North (ftUS)	6430	NAVD88 height (ftUS)
LD39241411.las	NAD83(2011) / Colorado North (ftUS)	6430	NAVD88 height (ftUS)
LD39241414.las	NAD83(2011) / Colorado North (ftUS)	6430	NAVD88 height (ftUS)
LD39241417.las	NAD83(2011) / Colorado North (ftUS)	6430	NAVD88 height (ftUS)
LD39241420.las	NAD83(2011) / Colorado North (ftUS)	6430	NAVD88 height (ftUS)
LD39241423.las	NAD83(2011) / Colorado North (ftUS)	6430	NAVD88 height (ftUS)
LD39241426.las	NAD83(2011) / Colorado North (ftUS)	6430	NAVD88 height (ftUS)
LD39241429.las	NAD83(2011) / Colorado North (ftUS)	6430	NAVD88 height (ftUS)
LD39241432.las	NAD83(2011) / Colorado North (ftUS)	6430	NAVD88 height (ftUS)
LD39241435.las	NAD83(2011) / Colorado North (ftUS)	6430	NAVD88 height (ftUS)
LD39241438.las	NAD83(2011) / Colorado North (ftUS)	6430	NAVD88 height (ftUS)
LD39241441.las	NAD83(2011) / Colorado North (ftUS)	6430	NAVD88 height (ftUS)
LD39241444.las	NAD83(2011) / Colorado North (ftUS)	6430	NAVD88 height (ftUS)
LD39241447.las	NAD83(2011) / Colorado North (ftUS)	6430	NAVD88 height (ftUS)
LD39241450.las	NAD83(2011) / Colorado North (ftUS)	6430	NAVD88 height (ftUS)
LD39241453.las	NAD83(2011) / Colorado North (ftUS)	6430	NAVD88 height (ftUS)
LD39241456.las	NAD83(2011) / Colorado North (ftUS)	6430	NAVD88 height (ftUS)
LD39241459.las	NAD83(2011) / Colorado North (ftUS)	6430	NAVD88 height (ftUS)
LD39241462.las	NAD83(2011) / Colorado North (ftUS)	6430	NAVD88 height (ftUS)
LD39241465.las	NAD83(2011) / Colorado North (ftUS)	6430	NAVD88 height (ftUS)
LD39241468.las	NAD83(2011) / Colorado North (ftUS)	6430	NAVD88 height (ftUS)
LD39241471.las	NAD83(2011) / Colorado North (ftUS)	6430	NAVD88 height (ftUS)
LD39241474.las	NAD83(2011) / Colorado North (ftUS)	6430	NAVD88 height (ftUS)
LD39241477.las	NAD83(2011) / Colorado North (ftUS)	6430	NAVD88 height (ftUS)
LD39241480.las	NAD83(2011) / Colorado North (ftUS)	6430	NAVD88 height (ftUS)
LD39241483.las	NAD83(2011) / Colorado North (ftUS)	6430	NAVD88 height (ftUS)
LD39241486.las	NAD83(2011) / Colorado North (ftUS)	6430	NAVD88 height (ftUS)
LD39241489.las	NAD83(2011) / Colorado North (ftUS)	6430	NAVD88 height (ftUS)
LD39241492.las	NAD83(2011) / Colorado North (ftUS)	6430	NAVD88 height (ftUS)
LD39241495.las	NAD83(2011) / Colorado North (ftUS)	6430	NAVD88 height (ftUS)

DPH-5 Report on Coordinate Reference System - continued

File	Horizontal CRS	EPSG Code	Vertical CRS
LD39241498.las	NAD83(2011) / Colorado North (ftUS)	6430	NAVD88 height (ftUS)
LD39241501.las	NAD83(2011) / Colorado North (ftUS)	6430	NAVD88 height (ftUS)
LD39241504.las	NAD83(2011) / Colorado North (ftUS)	6430	NAVD88 height (ftUS)
LD39241507.las	NAD83(2011) / Colorado North (ftUS)	6430	NAVD88 height (ftUS)
LD39241510.las	NAD83(2011) / Colorado North (ftUS)	6430	NAVD88 height (ftUS)
LD39241513.las	NAD83(2011) / Colorado North (ftUS)	6430	NAVD88 height (ftUS)
LD39241516.las	NAD83(2011) / Colorado North (ftUS)	6430	NAVD88 height (ftUS)
LD39241519.las	NAD83(2011) / Colorado North (ftUS)	6430	NAVD88 height (ftUS)
LD39241522.las	NAD83(2011) / Colorado North (ftUS)	6430	NAVD88 height (ftUS)
LD39241525.las	NAD83(2011) / Colorado North (ftUS)	6430	NAVD88 height (ftUS)
LD39241528.las	NAD83(2011) / Colorado North (ftUS)	6430	NAVD88 height (ftUS)
LD39241531.las	NAD83(2011) / Colorado North (ftUS)	6430	NAVD88 height (ftUS)
LD39241534.las	NAD83(2011) / Colorado North (ftUS)	6430	NAVD88 height (ftUS)
LD39241537.las	NAD83(2011) / Colorado North (ftUS)	6430	NAVD88 height (ftUS)
LD39241540.las	NAD83(2011) / Colorado North (ftUS)	6430	NAVD88 height (ftUS)
LD39241543.las	NAD83(2011) / Colorado North (ftUS)	6430	NAVD88 height (ftUS)
LD39241546.las	NAD83(2011) / Colorado North (ftUS)	6430	NAVD88 height (ftUS)
LD39241549.las	NAD83(2011) / Colorado North (ftUS)	6430	NAVD88 height (ftUS)
LD39241552.las	NAD83(2011) / Colorado North (ftUS)	6430	NAVD88 height (ftUS)
LD39241555.las	NAD83(2011) / Colorado North (ftUS)	6430	NAVD88 height (ftUS)
LD39241558.las	NAD83(2011) / Colorado North (ftUS)	6430	NAVD88 height (ftUS)
LD39241561.las	NAD83(2011) / Colorado North (ftUS)	6430	NAVD88 height (ftUS)
LD39241564.las	NAD83(2011) / Colorado North (ftUS)	6430	NAVD88 height (ftUS)
LD39241567.las	NAD83(2011) / Colorado North (ftUS)	6430	NAVD88 height (ftUS)
LD39241570.las	NAD83(2011) / Colorado North (ftUS)	6430	NAVD88 height (ftUS)
LD39241573.las	NAD83(2011) / Colorado North (ftUS)	6430	NAVD88 height (ftUS)
LD39241576.las	NAD83(2011) / Colorado North (ftUS)	6430	NAVD88 height (ftUS)
LD39241579.las	NAD83(2011) / Colorado North (ftUS)	6430	NAVD88 height (ftUS)
LD39241582.las	NAD83(2011) / Colorado North (ftUS)	6430	NAVD88 height (ftUS)
LD39241585.las	NAD83(2011) / Colorado North (ftUS)	6430	NAVD88 height (ftUS)
LD39241588.las	NAD83(2011) / Colorado North (ftUS)	6430	NAVD88 height (ftUS)
LD39241591.las	NAD83(2011) / Colorado North (ftUS)	6430	NAVD88 height (ftUS)

DPH-5 Report on Coordinate Reference System - continued

File	Horizontal CRS	EPSG Code	Vertical CRS
LD39241594.las	NAD83(2011) / Colorado North (ftUS)	6430	NAVD88 height (ftUS)
LD39241597.las	NAD83(2011) / Colorado North (ftUS)	6430	NAVD88 height (ftUS)
LD39241600.las	NAD83(2011) / Colorado North (ftUS)	6430	NAVD88 height (ftUS)
LD39241603.las	NAD83(2011) / Colorado North (ftUS)	6430	NAVD88 height (ftUS)
LD39241606.las	NAD83(2011) / Colorado North (ftUS)	6430	NAVD88 height (ftUS)
LD39241609.las	NAD83(2011) / Colorado North (ftUS)	6430	NAVD88 height (ftUS)
LD39241612.las	NAD83(2011) / Colorado North (ftUS)	6430	NAVD88 height (ftUS)
LD39241615.las	NAD83(2011) / Colorado North (ftUS)	6430	NAVD88 height (ftUS)
LD39241618.las	NAD83(2011) / Colorado North (ftUS)	6430	NAVD88 height (ftUS)
LD39241621.las	NAD83(2011) / Colorado North (ftUS)	6430	NAVD88 height (ftUS)
LD39241624.las	NAD83(2011) / Colorado North (ftUS)	6430	NAVD88 height (ftUS)
LD39271339.las	NAD83(2011) / Colorado North (ftUS)	6430	NAVD88 height (ftUS)
LD39271342.las	NAD83(2011) / Colorado North (ftUS)	6430	NAVD88 height (ftUS)
LD39271345.las	NAD83(2011) / Colorado North (ftUS)	6430	NAVD88 height (ftUS)
LD39271348.las	NAD83(2011) / Colorado North (ftUS)	6430	NAVD88 height (ftUS)
LD39271351.las	NAD83(2011) / Colorado North (ftUS)	6430	NAVD88 height (ftUS)
LD39271354.las	NAD83(2011) / Colorado North (ftUS)	6430	NAVD88 height (ftUS)
LD39271357.las	NAD83(2011) / Colorado North (ftUS)	6430	NAVD88 height (ftUS)
LD39271360.las	NAD83(2011) / Colorado North (ftUS)	6430	NAVD88 height (ftUS)
LD39271363.las	NAD83(2011) / Colorado North (ftUS)	6430	NAVD88 height (ftUS)
LD39271366.las	NAD83(2011) / Colorado North (ftUS)	6430	NAVD88 height (ftUS)
LD39271369.las	NAD83(2011) / Colorado North (ftUS)	6430	NAVD88 height (ftUS)
LD39271372.las	NAD83(2011) / Colorado North (ftUS)	6430	NAVD88 height (ftUS)
LD39271375.las	NAD83(2011) / Colorado North (ftUS)	6430	NAVD88 height (ftUS)
LD39271378.las	NAD83(2011) / Colorado North (ftUS)	6430	NAVD88 height (ftUS)
LD39271381.las	NAD83(2011) / Colorado North (ftUS)	6430	NAVD88 height (ftUS)
LD39271384.las	NAD83(2011) / Colorado North (ftUS)	6430	NAVD88 height (ftUS)
LD39271387.las	NAD83(2011) / Colorado North (ftUS)	6430	NAVD88 height (ftUS)
LD39271390.las	NAD83(2011) / Colorado North (ftUS)	6430	NAVD88 height (ftUS)
LD39271393.las	NAD83(2011) / Colorado North (ftUS)	6430	NAVD88 height (ftUS)
LD39271396.las	NAD83(2011) / Colorado North (ftUS)	6430	NAVD88 height (ftUS)
LD39271399.las	NAD83(2011) / Colorado North (ftUS)	6430	NAVD88 height (ftUS)

DPH-5 Report on Coordinate Reference System

- continued

File	Horizontal CRS	EPSG Code	Vertical CRS
LD39271402.las	NAD83(2011) / Colorado North (ftUS)	6430	NAVD88 height (ftUS)
LD39271405.las	NAD83(2011) / Colorado North (ftUS)	6430	NAVD88 height (ftUS)
LD39271408.las	NAD83(2011) / Colorado North (ftUS)	6430	NAVD88 height (ftUS)
LD39271411.las	NAD83(2011) / Colorado North (ftUS)	6430	NAVD88 height (ftUS)
LD39271414.las	NAD83(2011) / Colorado North (ftUS)	6430	NAVD88 height (ftUS)
LD39271417.las	NAD83(2011) / Colorado North (ftUS)	6430	NAVD88 height (ftUS)
LD39271420.las	NAD83(2011) / Colorado North (ftUS)	6430	NAVD88 height (ftUS)
LD39271423.las	NAD83(2011) / Colorado North (ftUS)	6430	NAVD88 height (ftUS)
LD39271426.las	NAD83(2011) / Colorado North (ftUS)	6430	NAVD88 height (ftUS)
LD39271429.las	NAD83(2011) / Colorado North (ftUS)	6430	NAVD88 height (ftUS)
LD39271432.las	NAD83(2011) / Colorado North (ftUS)	6430	NAVD88 height (ftUS)
LD39271435.las	NAD83(2011) / Colorado North (ftUS)	6430	NAVD88 height (ftUS)
LD39271438.las	NAD83(2011) / Colorado North (ftUS)	6430	NAVD88 height (ftUS)
LD39271441.las	NAD83(2011) / Colorado North (ftUS)	6430	NAVD88 height (ftUS)
LD39271444.las	NAD83(2011) / Colorado North (ftUS)	6430	NAVD88 height (ftUS)
LD39271447.las	NAD83(2011) / Colorado North (ftUS)	6430	NAVD88 height (ftUS)
LD39271450.las	NAD83(2011) / Colorado North (ftUS)	6430	NAVD88 height (ftUS)
LD39271453.las	NAD83(2011) / Colorado North (ftUS)	6430	NAVD88 height (ftUS)
LD39271456.las	NAD83(2011) / Colorado North (ftUS)	6430	NAVD88 height (ftUS)
LD39271459.las	NAD83(2011) / Colorado North (ftUS)	6430	NAVD88 height (ftUS)
LD39271462.las	NAD83(2011) / Colorado North (ftUS)	6430	NAVD88 height (ftUS)
LD39271465.las	NAD83(2011) / Colorado North (ftUS)	6430	NAVD88 height (ftUS)
LD39271468.las	NAD83(2011) / Colorado North (ftUS)	6430	NAVD88 height (ftUS)
LD39271471.las	NAD83(2011) / Colorado North (ftUS)	6430	NAVD88 height (ftUS)
LD39271474.las	NAD83(2011) / Colorado North (ftUS)	6430	NAVD88 height (ftUS)
LD39271477.las	NAD83(2011) / Colorado North (ftUS)	6430	NAVD88 height (ftUS)
LD39271480.las	NAD83(2011) / Colorado North (ftUS)	6430	NAVD88 height (ftUS)
LD39271483.las	NAD83(2011) / Colorado North (ftUS)	6430	NAVD88 height (ftUS)
LD39271486.las	NAD83(2011) / Colorado North (ftUS)	6430	NAVD88 height (ftUS)
LD39271489.las	NAD83(2011) / Colorado North (ftUS)	6430	NAVD88 height (ftUS)
LD39271492.las	NAD83(2011) / Colorado North (ftUS)	6430	NAVD88 height (ftUS)
LD39271495.las	NAD83(2011) / Colorado North (ftUS)	6430	NAVD88 height (ftUS)

DPH-5 Report on Coordinate Reference System - continued

File	Horizontal CRS	EPSG Code	Vertical CRS
LD39271498.las	NAD83(2011) / Colorado North (ftUS)	6430	NAVD88 height (ftUS)
LD39271501.las	NAD83(2011) / Colorado North (ftUS)	6430	NAVD88 height (ftUS)
LD39271504.las	NAD83(2011) / Colorado North (ftUS)	6430	NAVD88 height (ftUS)
LD39271507.las	NAD83(2011) / Colorado North (ftUS)	6430	NAVD88 height (ftUS)
LD39271510.las	NAD83(2011) / Colorado North (ftUS)	6430	NAVD88 height (ftUS)
LD39271513.las	NAD83(2011) / Colorado North (ftUS)	6430	NAVD88 height (ftUS)
LD39271516.las	NAD83(2011) / Colorado North (ftUS)	6430	NAVD88 height (ftUS)
LD39271519.las	NAD83(2011) / Colorado North (ftUS)	6430	NAVD88 height (ftUS)
LD39271522.las	NAD83(2011) / Colorado North (ftUS)	6430	NAVD88 height (ftUS)
LD39271525.las	NAD83(2011) / Colorado North (ftUS)	6430	NAVD88 height (ftUS)
LD39271528.las	NAD83(2011) / Colorado North (ftUS)	6430	NAVD88 height (ftUS)
LD39271531.las	NAD83(2011) / Colorado North (ftUS)	6430	NAVD88 height (ftUS)
LD39271534.las	NAD83(2011) / Colorado North (ftUS)	6430	NAVD88 height (ftUS)
LD39271537.las	NAD83(2011) / Colorado North (ftUS)	6430	NAVD88 height (ftUS)
LD39271540.las	NAD83(2011) / Colorado North (ftUS)	6430	NAVD88 height (ftUS)
LD39271543.las	NAD83(2011) / Colorado North (ftUS)	6430	NAVD88 height (ftUS)
LD39271546.las	NAD83(2011) / Colorado North (ftUS)	6430	NAVD88 height (ftUS)
LD39271549.las	NAD83(2011) / Colorado North (ftUS)	6430	NAVD88 height (ftUS)
LD39271552.las	NAD83(2011) / Colorado North (ftUS)	6430	NAVD88 height (ftUS)
LD39271555.las	NAD83(2011) / Colorado North (ftUS)	6430	NAVD88 height (ftUS)
LD39271558.las	NAD83(2011) / Colorado North (ftUS)	6430	NAVD88 height (ftUS)
LD39271561.las	NAD83(2011) / Colorado North (ftUS)	6430	NAVD88 height (ftUS)
LD39271564.las	NAD83(2011) / Colorado North (ftUS)	6430	NAVD88 height (ftUS)
LD39271567.las	NAD83(2011) / Colorado North (ftUS)	6430	NAVD88 height (ftUS)
LD39271570.las	NAD83(2011) / Colorado North (ftUS)	6430	NAVD88 height (ftUS)
LD39271573.las	NAD83(2011) / Colorado North (ftUS)	6430	NAVD88 height (ftUS)
LD39271576.las	NAD83(2011) / Colorado North (ftUS)	6430	NAVD88 height (ftUS)
LD39271579.las	NAD83(2011) / Colorado North (ftUS)	6430	NAVD88 height (ftUS)
LD39271582.las	NAD83(2011) / Colorado North (ftUS)	6430	NAVD88 height (ftUS)
LD39271585.las	NAD83(2011) / Colorado North (ftUS)	6430	NAVD88 height (ftUS)
LD39271588.las	NAD83(2011) / Colorado North (ftUS)	6430	NAVD88 height (ftUS)
LD39271591.las	NAD83(2011) / Colorado North (ftUS)	6430	NAVD88 height (ftUS)

DPH-5 Report on Coordinate Reference System - continued

File	Horizontal CRS	EPSG Code	Vertical CRS
LD39271594.las	NAD83(2011) / Colorado North (ftUS)	6430	NAVD88 height (ftUS)
LD39271597.las	NAD83(2011) / Colorado North (ftUS)	6430	NAVD88 height (ftUS)
LD39271600.las	NAD83(2011) / Colorado North (ftUS)	6430	NAVD88 height (ftUS)
LD39271603.las	NAD83(2011) / Colorado North (ftUS)	6430	NAVD88 height (ftUS)
LD39271606.las	NAD83(2011) / Colorado North (ftUS)	6430	NAVD88 height (ftUS)
LD39271609.las	NAD83(2011) / Colorado North (ftUS)	6430	NAVD88 height (ftUS)
LD39271612.las	NAD83(2011) / Colorado North (ftUS)	6430	NAVD88 height (ftUS)
LD39271615.las	NAD83(2011) / Colorado North (ftUS)	6430	NAVD88 height (ftUS)
LD39271618.las	NAD83(2011) / Colorado North (ftUS)	6430	NAVD88 height (ftUS)
LD39271621.las	NAD83(2011) / Colorado North (ftUS)	6430	NAVD88 height (ftUS)
LD39271624.las	NAD83(2011) / Colorado North (ftUS)	6430	NAVD88 height (ftUS)
LD39301339.las	NAD83(2011) / Colorado North (ftUS)	6430	NAVD88 height (ftUS)
LD39301342.las	NAD83(2011) / Colorado North (ftUS)	6430	NAVD88 height (ftUS)
LD39301345.las	NAD83(2011) / Colorado North (ftUS)	6430	NAVD88 height (ftUS)
LD39301348.las	NAD83(2011) / Colorado North (ftUS)	6430	NAVD88 height (ftUS)
LD39301351.las	NAD83(2011) / Colorado North (ftUS)	6430	NAVD88 height (ftUS)
LD39301354.las	NAD83(2011) / Colorado North (ftUS)	6430	NAVD88 height (ftUS)
LD39301357.las	NAD83(2011) / Colorado North (ftUS)	6430	NAVD88 height (ftUS)
LD39301360.las	NAD83(2011) / Colorado North (ftUS)	6430	NAVD88 height (ftUS)
LD39301363.las	NAD83(2011) / Colorado North (ftUS)	6430	NAVD88 height (ftUS)
LD39301366.las	NAD83(2011) / Colorado North (ftUS)	6430	NAVD88 height (ftUS)
LD39301369.las	NAD83(2011) / Colorado North (ftUS)	6430	NAVD88 height (ftUS)
LD39301372.las	NAD83(2011) / Colorado North (ftUS)	6430	NAVD88 height (ftUS)
LD39301375.las	NAD83(2011) / Colorado North (ftUS)	6430	NAVD88 height (ftUS)
LD39301378.las	NAD83(2011) / Colorado North (ftUS)	6430	NAVD88 height (ftUS)
LD39301381.las	NAD83(2011) / Colorado North (ftUS)	6430	NAVD88 height (ftUS)
LD39301384.las	NAD83(2011) / Colorado North (ftUS)	6430	NAVD88 height (ftUS)
LD39301387.las	NAD83(2011) / Colorado North (ftUS)	6430	NAVD88 height (ftUS)
LD39301390.las	NAD83(2011) / Colorado North (ftUS)	6430	NAVD88 height (ftUS)
LD39301393.las	NAD83(2011) / Colorado North (ftUS)	6430	NAVD88 height (ftUS)
LD39301396.las	NAD83(2011) / Colorado North (ftUS)	6430	NAVD88 height (ftUS)
LD39301399.las	NAD83(2011) / Colorado North (ftUS)	6430	NAVD88 height (ftUS)

DPH-5 Report on Coordinate Reference System - continued

File	Horizontal CRS	EPSG Code	Vertical CRS
LD39301402.las	NAD83(2011) / Colorado North (ftUS)	6430	NAVD88 height (ftUS)
LD39301405.las	NAD83(2011) / Colorado North (ftUS)	6430	NAVD88 height (ftUS)
LD39301408.las	NAD83(2011) / Colorado North (ftUS)	6430	NAVD88 height (ftUS)
LD39301411.las	NAD83(2011) / Colorado North (ftUS)	6430	NAVD88 height (ftUS)
LD39301414.las	NAD83(2011) / Colorado North (ftUS)	6430	NAVD88 height (ftUS)
LD39301417.las	NAD83(2011) / Colorado North (ftUS)	6430	NAVD88 height (ftUS)
LD39301420.las	NAD83(2011) / Colorado North (ftUS)	6430	NAVD88 height (ftUS)
LD39301423.las	NAD83(2011) / Colorado North (ftUS)	6430	NAVD88 height (ftUS)
LD39301426.las	NAD83(2011) / Colorado North (ftUS)	6430	NAVD88 height (ftUS)
LD39301429.las	NAD83(2011) / Colorado North (ftUS)	6430	NAVD88 height (ftUS)
LD39301432.las	NAD83(2011) / Colorado North (ftUS)	6430	NAVD88 height (ftUS)
LD39301435.las	NAD83(2011) / Colorado North (ftUS)	6430	NAVD88 height (ftUS)
LD39301438.las	NAD83(2011) / Colorado North (ftUS)	6430	NAVD88 height (ftUS)
LD39301441.las	NAD83(2011) / Colorado North (ftUS)	6430	NAVD88 height (ftUS)
LD39301444.las	NAD83(2011) / Colorado North (ftUS)	6430	NAVD88 height (ftUS)
LD39301447.las	NAD83(2011) / Colorado North (ftUS)	6430	NAVD88 height (ftUS)
LD39301450.las	NAD83(2011) / Colorado North (ftUS)	6430	NAVD88 height (ftUS)
LD39301453.las	NAD83(2011) / Colorado North (ftUS)	6430	NAVD88 height (ftUS)
LD39301456.las	NAD83(2011) / Colorado North (ftUS)	6430	NAVD88 height (ftUS)
LD39301459.las	NAD83(2011) / Colorado North (ftUS)	6430	NAVD88 height (ftUS)
LD39301462.las	NAD83(2011) / Colorado North (ftUS)	6430	NAVD88 height (ftUS)
LD39301465.las	NAD83(2011) / Colorado North (ftUS)	6430	NAVD88 height (ftUS)
LD39301468.las	NAD83(2011) / Colorado North (ftUS)	6430	NAVD88 height (ftUS)
LD39301471.las	NAD83(2011) / Colorado North (ftUS)	6430	NAVD88 height (ftUS)
LD39301474.las	NAD83(2011) / Colorado North (ftUS)	6430	NAVD88 height (ftUS)
LD39301477.las	NAD83(2011) / Colorado North (ftUS)	6430	NAVD88 height (ftUS)
LD39301480.las	NAD83(2011) / Colorado North (ftUS)	6430	NAVD88 height (ftUS)
LD39301483.las	NAD83(2011) / Colorado North (ftUS)	6430	NAVD88 height (ftUS)
LD39301486.las	NAD83(2011) / Colorado North (ftUS)	6430	NAVD88 height (ftUS)
LD39301489.las	NAD83(2011) / Colorado North (ftUS)	6430	NAVD88 height (ftUS)
LD39301492.las	NAD83(2011) / Colorado North (ftUS)	6430	NAVD88 height (ftUS)
LD39301495.las	NAD83(2011) / Colorado North (ftUS)	6430	NAVD88 height (ftUS)

DPH-5 Report on Coordinate Reference System - continued

File	Horizontal CRS	EPSG Code	Vertical CRS
LD39301498.las	NAD83(2011) / Colorado North (ftUS)	6430	NAVD88 height (ftUS)
LD39301501.las	NAD83(2011) / Colorado North (ftUS)	6430	NAVD88 height (ftUS)
LD39301504.las	NAD83(2011) / Colorado North (ftUS)	6430	NAVD88 height (ftUS)
LD39301507.las	NAD83(2011) / Colorado North (ftUS)	6430	NAVD88 height (ftUS)
LD39301510.las	NAD83(2011) / Colorado North (ftUS)	6430	NAVD88 height (ftUS)
LD39301513.las	NAD83(2011) / Colorado North (ftUS)	6430	NAVD88 height (ftUS)
LD39301516.las	NAD83(2011) / Colorado North (ftUS)	6430	NAVD88 height (ftUS)
LD39301519.las	NAD83(2011) / Colorado North (ftUS)	6430	NAVD88 height (ftUS)
LD39301522.las	NAD83(2011) / Colorado North (ftUS)	6430	NAVD88 height (ftUS)
LD39301525.las	NAD83(2011) / Colorado North (ftUS)	6430	NAVD88 height (ftUS)
LD39301528.las	NAD83(2011) / Colorado North (ftUS)	6430	NAVD88 height (ftUS)
LD39301531.las	NAD83(2011) / Colorado North (ftUS)	6430	NAVD88 height (ftUS)
LD39301534.las	NAD83(2011) / Colorado North (ftUS)	6430	NAVD88 height (ftUS)
LD39301537.las	NAD83(2011) / Colorado North (ftUS)	6430	NAVD88 height (ftUS)
LD39301540.las	NAD83(2011) / Colorado North (ftUS)	6430	NAVD88 height (ftUS)
LD39301543.las	NAD83(2011) / Colorado North (ftUS)	6430	NAVD88 height (ftUS)
LD39301546.las	NAD83(2011) / Colorado North (ftUS)	6430	NAVD88 height (ftUS)
LD39301549.las	NAD83(2011) / Colorado North (ftUS)	6430	NAVD88 height (ftUS)
LD39301552.las	NAD83(2011) / Colorado North (ftUS)	6430	NAVD88 height (ftUS)
LD39301555.las	NAD83(2011) / Colorado North (ftUS)	6430	NAVD88 height (ftUS)
LD39301558.las	NAD83(2011) / Colorado North (ftUS)	6430	NAVD88 height (ftUS)
LD39301561.las	NAD83(2011) / Colorado North (ftUS)	6430	NAVD88 height (ftUS)
LD39301564.las	NAD83(2011) / Colorado North (ftUS)	6430	NAVD88 height (ftUS)
LD39301567.las	NAD83(2011) / Colorado North (ftUS)	6430	NAVD88 height (ftUS)
LD39301570.las	NAD83(2011) / Colorado North (ftUS)	6430	NAVD88 height (ftUS)
LD39301573.las	NAD83(2011) / Colorado North (ftUS)	6430	NAVD88 height (ftUS)
LD39301576.las	NAD83(2011) / Colorado North (ftUS)	6430	NAVD88 height (ftUS)
LD39301579.las	NAD83(2011) / Colorado North (ftUS)	6430	NAVD88 height (ftUS)
LD39301582.las	NAD83(2011) / Colorado North (ftUS)	6430	NAVD88 height (ftUS)
LD39301585.las	NAD83(2011) / Colorado North (ftUS)	6430	NAVD88 height (ftUS)
LD39301588.las	NAD83(2011) / Colorado North (ftUS)	6430	NAVD88 height (ftUS)
LD39301591.las	NAD83(2011) / Colorado North (ftUS)	6430	NAVD88 height (ftUS)

DPH-5 Report on Coordinate Reference System - continued

File	Horizontal CRS	EPSG Code	Vertical CRS
LD39301594.las	NAD83(2011) / Colorado North (ftUS)	6430	NAVD88 height (ftUS)
LD39301597.las	NAD83(2011) / Colorado North (ftUS)	6430	NAVD88 height (ftUS)
LD39301600.las	NAD83(2011) / Colorado North (ftUS)	6430	NAVD88 height (ftUS)
LD39301603.las	NAD83(2011) / Colorado North (ftUS)	6430	NAVD88 height (ftUS)
LD39301606.las	NAD83(2011) / Colorado North (ftUS)	6430	NAVD88 height (ftUS)
LD39301609.las	NAD83(2011) / Colorado North (ftUS)	6430	NAVD88 height (ftUS)
LD39301612.las	NAD83(2011) / Colorado North (ftUS)	6430	NAVD88 height (ftUS)
LD39301615.las	NAD83(2011) / Colorado North (ftUS)	6430	NAVD88 height (ftUS)
LD39301618.las	NAD83(2011) / Colorado North (ftUS)	6430	NAVD88 height (ftUS)
LD39301621.las	NAD83(2011) / Colorado North (ftUS)	6430	NAVD88 height (ftUS)
LD39301624.las	NAD83(2011) / Colorado North (ftUS)	6430	NAVD88 height (ftUS)
LD39331339.las	NAD83(2011) / Colorado North (ftUS)	6430	NAVD88 height (ftUS)
LD39331342.las	NAD83(2011) / Colorado North (ftUS)	6430	NAVD88 height (ftUS)
LD39331345.las	NAD83(2011) / Colorado North (ftUS)	6430	NAVD88 height (ftUS)
LD39331348.las	NAD83(2011) / Colorado North (ftUS)	6430	NAVD88 height (ftUS)
LD39331351.las	NAD83(2011) / Colorado North (ftUS)	6430	NAVD88 height (ftUS)
LD39331354.las	NAD83(2011) / Colorado North (ftUS)	6430	NAVD88 height (ftUS)
LD39331357.las	NAD83(2011) / Colorado North (ftUS)	6430	NAVD88 height (ftUS)
LD39331360.las	NAD83(2011) / Colorado North (ftUS)	6430	NAVD88 height (ftUS)
LD39331363.las	NAD83(2011) / Colorado North (ftUS)	6430	NAVD88 height (ftUS)
LD39331366.las	NAD83(2011) / Colorado North (ftUS)	6430	NAVD88 height (ftUS)
LD39331369.las	NAD83(2011) / Colorado North (ftUS)	6430	NAVD88 height (ftUS)
LD39331372.las	NAD83(2011) / Colorado North (ftUS)	6430	NAVD88 height (ftUS)
LD39331375.las	NAD83(2011) / Colorado North (ftUS)	6430	NAVD88 height (ftUS)
LD39331378.las	NAD83(2011) / Colorado North (ftUS)	6430	NAVD88 height (ftUS)
LD39331381.las	NAD83(2011) / Colorado North (ftUS)	6430	NAVD88 height (ftUS)
LD39331384.las	NAD83(2011) / Colorado North (ftUS)	6430	NAVD88 height (ftUS)
LD39331387.las	NAD83(2011) / Colorado North (ftUS)	6430	NAVD88 height (ftUS)
LD39331390.las	NAD83(2011) / Colorado North (ftUS)	6430	NAVD88 height (ftUS)
LD39331393.las	NAD83(2011) / Colorado North (ftUS)	6430	NAVD88 height (ftUS)
LD39331396.las	NAD83(2011) / Colorado North (ftUS)	6430	NAVD88 height (ftUS)
LD39331399.las	NAD83(2011) / Colorado North (ftUS)	6430	NAVD88 height (ftUS)

DPH-5 Report on Coordinate Reference System - continued

File	Horizontal CRS	EPSG Code	Vertical CRS
LD39331402.las	NAD83(2011) / Colorado North (ftUS)	6430	NAVD88 height (ftUS)
LD39331405.las	NAD83(2011) / Colorado North (ftUS)	6430	NAVD88 height (ftUS)
LD39331408.las	NAD83(2011) / Colorado North (ftUS)	6430	NAVD88 height (ftUS)
LD39331411.las	NAD83(2011) / Colorado North (ftUS)	6430	NAVD88 height (ftUS)
LD39331414.las	NAD83(2011) / Colorado North (ftUS)	6430	NAVD88 height (ftUS)
LD39331417.las	NAD83(2011) / Colorado North (ftUS)	6430	NAVD88 height (ftUS)
LD39331420.las	NAD83(2011) / Colorado North (ftUS)	6430	NAVD88 height (ftUS)
LD39331423.las	NAD83(2011) / Colorado North (ftUS)	6430	NAVD88 height (ftUS)
LD39331426.las	NAD83(2011) / Colorado North (ftUS)	6430	NAVD88 height (ftUS)
LD39331429.las	NAD83(2011) / Colorado North (ftUS)	6430	NAVD88 height (ftUS)
LD39331432.las	NAD83(2011) / Colorado North (ftUS)	6430	NAVD88 height (ftUS)
LD39331435.las	NAD83(2011) / Colorado North (ftUS)	6430	NAVD88 height (ftUS)
LD39331438.las	NAD83(2011) / Colorado North (ftUS)	6430	NAVD88 height (ftUS)
LD39331441.las	NAD83(2011) / Colorado North (ftUS)	6430	NAVD88 height (ftUS)
LD39331444.las	NAD83(2011) / Colorado North (ftUS)	6430	NAVD88 height (ftUS)
LD39331447.las	NAD83(2011) / Colorado North (ftUS)	6430	NAVD88 height (ftUS)
LD39331450.las	NAD83(2011) / Colorado North (ftUS)	6430	NAVD88 height (ftUS)
LD39331453.las	NAD83(2011) / Colorado North (ftUS)	6430	NAVD88 height (ftUS)
LD39331456.las	NAD83(2011) / Colorado North (ftUS)	6430	NAVD88 height (ftUS)
LD39331459.las	NAD83(2011) / Colorado North (ftUS)	6430	NAVD88 height (ftUS)
LD39331462.las	NAD83(2011) / Colorado North (ftUS)	6430	NAVD88 height (ftUS)
LD39331465.las	NAD83(2011) / Colorado North (ftUS)	6430	NAVD88 height (ftUS)
LD39331468.las	NAD83(2011) / Colorado North (ftUS)	6430	NAVD88 height (ftUS)
LD39331471.las	NAD83(2011) / Colorado North (ftUS)	6430	NAVD88 height (ftUS)
LD39331474.las	NAD83(2011) / Colorado North (ftUS)	6430	NAVD88 height (ftUS)
LD39331477.las	NAD83(2011) / Colorado North (ftUS)	6430	NAVD88 height (ftUS)
LD39331480.las	NAD83(2011) / Colorado North (ftUS)	6430	NAVD88 height (ftUS)
LD39331483.las	NAD83(2011) / Colorado North (ftUS)	6430	NAVD88 height (ftUS)
LD39331486.las	NAD83(2011) / Colorado North (ftUS)	6430	NAVD88 height (ftUS)
LD39331489.las	NAD83(2011) / Colorado North (ftUS)	6430	NAVD88 height (ftUS)
LD39331492.las	NAD83(2011) / Colorado North (ftUS)	6430	NAVD88 height (ftUS)
LD39331495.las	NAD83(2011) / Colorado North (ftUS)	6430	NAVD88 height (ftUS)

DPH-5 Report on Coordinate Reference System - continued

File	Horizontal CRS	EPSG Code	Vertical CRS
LD39331498.las	NAD83(2011) / Colorado North (ftUS)	6430	NAVD88 height (ftUS)
LD39331501.las	NAD83(2011) / Colorado North (ftUS)	6430	NAVD88 height (ftUS)
LD39331504.las	NAD83(2011) / Colorado North (ftUS)	6430	NAVD88 height (ftUS)
LD39331507.las	NAD83(2011) / Colorado North (ftUS)	6430	NAVD88 height (ftUS)
LD39331510.las	NAD83(2011) / Colorado North (ftUS)	6430	NAVD88 height (ftUS)
LD39331513.las	NAD83(2011) / Colorado North (ftUS)	6430	NAVD88 height (ftUS)
LD39331516.las	NAD83(2011) / Colorado North (ftUS)	6430	NAVD88 height (ftUS)
LD39331519.las	NAD83(2011) / Colorado North (ftUS)	6430	NAVD88 height (ftUS)
LD39331522.las	NAD83(2011) / Colorado North (ftUS)	6430	NAVD88 height (ftUS)
LD39331525.las	NAD83(2011) / Colorado North (ftUS)	6430	NAVD88 height (ftUS)
LD39331528.las	NAD83(2011) / Colorado North (ftUS)	6430	NAVD88 height (ftUS)
LD39331531.las	NAD83(2011) / Colorado North (ftUS)	6430	NAVD88 height (ftUS)
LD39331534.las	NAD83(2011) / Colorado North (ftUS)	6430	NAVD88 height (ftUS)
LD39331537.las	NAD83(2011) / Colorado North (ftUS)	6430	NAVD88 height (ftUS)
LD39331540.las	NAD83(2011) / Colorado North (ftUS)	6430	NAVD88 height (ftUS)
LD39331543.las	NAD83(2011) / Colorado North (ftUS)	6430	NAVD88 height (ftUS)
LD39331546.las	NAD83(2011) / Colorado North (ftUS)	6430	NAVD88 height (ftUS)
LD39331549.las	NAD83(2011) / Colorado North (ftUS)	6430	NAVD88 height (ftUS)
LD39331552.las	NAD83(2011) / Colorado North (ftUS)	6430	NAVD88 height (ftUS)
LD39331555.las	NAD83(2011) / Colorado North (ftUS)	6430	NAVD88 height (ftUS)
LD39331558.las	NAD83(2011) / Colorado North (ftUS)	6430	NAVD88 height (ftUS)
LD39331561.las	NAD83(2011) / Colorado North (ftUS)	6430	NAVD88 height (ftUS)
LD39331564.las	NAD83(2011) / Colorado North (ftUS)	6430	NAVD88 height (ftUS)
LD39331567.las	NAD83(2011) / Colorado North (ftUS)	6430	NAVD88 height (ftUS)
LD39331570.las	NAD83(2011) / Colorado North (ftUS)	6430	NAVD88 height (ftUS)
LD39331573.las	NAD83(2011) / Colorado North (ftUS)	6430	NAVD88 height (ftUS)
LD39331576.las	NAD83(2011) / Colorado North (ftUS)	6430	NAVD88 height (ftUS)
LD39331579.las	NAD83(2011) / Colorado North (ftUS)	6430	NAVD88 height (ftUS)
LD39331582.las	NAD83(2011) / Colorado North (ftUS)	6430	NAVD88 height (ftUS)
LD39331585.las	NAD83(2011) / Colorado North (ftUS)	6430	NAVD88 height (ftUS)
LD39331588.las	NAD83(2011) / Colorado North (ftUS)	6430	NAVD88 height (ftUS)
LD39331591.las	NAD83(2011) / Colorado North (ftUS)	6430	NAVD88 height (ftUS)

DPH-5 Report on Coordinate Reference System - continued

File	Horizontal CRS	EPSG Code	Vertical CRS
LD39331594.las	NAD83(2011) / Colorado North (ftUS)	6430	NAVD88 height (ftUS)
LD39331597.las	NAD83(2011) / Colorado North (ftUS)	6430	NAVD88 height (ftUS)
LD39331600.las	NAD83(2011) / Colorado North (ftUS)	6430	NAVD88 height (ftUS)
LD39331603.las	NAD83(2011) / Colorado North (ftUS)	6430	NAVD88 height (ftUS)
LD39331606.las	NAD83(2011) / Colorado North (ftUS)	6430	NAVD88 height (ftUS)
LD39331609.las	NAD83(2011) / Colorado North (ftUS)	6430	NAVD88 height (ftUS)
LD39331612.las	NAD83(2011) / Colorado North (ftUS)	6430	NAVD88 height (ftUS)
LD39331615.las	NAD83(2011) / Colorado North (ftUS)	6430	NAVD88 height (ftUS)
LD39331618.las	NAD83(2011) / Colorado North (ftUS)	6430	NAVD88 height (ftUS)
LD39331621.las	NAD83(2011) / Colorado North (ftUS)	6430	NAVD88 height (ftUS)
LD39331624.las	NAD83(2011) / Colorado North (ftUS)	6430	NAVD88 height (ftUS)
LD39361339.las	NAD83(2011) / Colorado North (ftUS)	6430	NAVD88 height (ftUS)
LD39361342.las	NAD83(2011) / Colorado North (ftUS)	6430	NAVD88 height (ftUS)
LD39361345.las	NAD83(2011) / Colorado North (ftUS)	6430	NAVD88 height (ftUS)
LD39361348.las	NAD83(2011) / Colorado North (ftUS)	6430	NAVD88 height (ftUS)
LD39361351.las	NAD83(2011) / Colorado North (ftUS)	6430	NAVD88 height (ftUS)
LD39361354.las	NAD83(2011) / Colorado North (ftUS)	6430	NAVD88 height (ftUS)
LD39361357.las	NAD83(2011) / Colorado North (ftUS)	6430	NAVD88 height (ftUS)
LD39361360.las	NAD83(2011) / Colorado North (ftUS)	6430	NAVD88 height (ftUS)
LD39361363.las	NAD83(2011) / Colorado North (ftUS)	6430	NAVD88 height (ftUS)
LD39361366.las	NAD83(2011) / Colorado North (ftUS)	6430	NAVD88 height (ftUS)
LD39361369.las	NAD83(2011) / Colorado North (ftUS)	6430	NAVD88 height (ftUS)
LD39361372.las	NAD83(2011) / Colorado North (ftUS)	6430	NAVD88 height (ftUS)
LD39361375.las	NAD83(2011) / Colorado North (ftUS)	6430	NAVD88 height (ftUS)
LD39361378.las	NAD83(2011) / Colorado North (ftUS)	6430	NAVD88 height (ftUS)
LD39361381.las	NAD83(2011) / Colorado North (ftUS)	6430	NAVD88 height (ftUS)
LD39361384.las	NAD83(2011) / Colorado North (ftUS)	6430	NAVD88 height (ftUS)
LD39361387.las	NAD83(2011) / Colorado North (ftUS)	6430	NAVD88 height (ftUS)
LD39361390.las	NAD83(2011) / Colorado North (ftUS)	6430	NAVD88 height (ftUS)
LD39361393.las	NAD83(2011) / Colorado North (ftUS)	6430	NAVD88 height (ftUS)
LD39361396.las	NAD83(2011) / Colorado North (ftUS)	6430	NAVD88 height (ftUS)
LD39361399.las	NAD83(2011) / Colorado North (ftUS)	6430	NAVD88 height (ftUS)

DPH-5 Report on Coordinate Reference System - continued

File	Horizontal CRS	EPSG Code	Vertical CRS
LD39361402.las	NAD83(2011) / Colorado North (ftUS)	6430	NAVD88 height (ftUS)
LD39361405.las	NAD83(2011) / Colorado North (ftUS)	6430	NAVD88 height (ftUS)
LD39361408.las	NAD83(2011) / Colorado North (ftUS)	6430	NAVD88 height (ftUS)
LD39361411.las	NAD83(2011) / Colorado North (ftUS)	6430	NAVD88 height (ftUS)
LD39361414.las	NAD83(2011) / Colorado North (ftUS)	6430	NAVD88 height (ftUS)
LD39361417.las	NAD83(2011) / Colorado North (ftUS)	6430	NAVD88 height (ftUS)
LD39361420.las	NAD83(2011) / Colorado North (ftUS)	6430	NAVD88 height (ftUS)
LD39361423.las	NAD83(2011) / Colorado North (ftUS)	6430	NAVD88 height (ftUS)
LD39361426.las	NAD83(2011) / Colorado North (ftUS)	6430	NAVD88 height (ftUS)
LD39361429.las	NAD83(2011) / Colorado North (ftUS)	6430	NAVD88 height (ftUS)
LD39361432.las	NAD83(2011) / Colorado North (ftUS)	6430	NAVD88 height (ftUS)
LD39361435.las	NAD83(2011) / Colorado North (ftUS)	6430	NAVD88 height (ftUS)
LD39361438.las	NAD83(2011) / Colorado North (ftUS)	6430	NAVD88 height (ftUS)
LD39361441.las	NAD83(2011) / Colorado North (ftUS)	6430	NAVD88 height (ftUS)
LD39361444.las	NAD83(2011) / Colorado North (ftUS)	6430	NAVD88 height (ftUS)
LD39361447.las	NAD83(2011) / Colorado North (ftUS)	6430	NAVD88 height (ftUS)
LD39361450.las	NAD83(2011) / Colorado North (ftUS)	6430	NAVD88 height (ftUS)
LD39361453.las	NAD83(2011) / Colorado North (ftUS)	6430	NAVD88 height (ftUS)
LD39361456.las	NAD83(2011) / Colorado North (ftUS)	6430	NAVD88 height (ftUS)
LD39361459.las	NAD83(2011) / Colorado North (ftUS)	6430	NAVD88 height (ftUS)
LD39361462.las	NAD83(2011) / Colorado North (ftUS)	6430	NAVD88 height (ftUS)
LD39361465.las	NAD83(2011) / Colorado North (ftUS)	6430	NAVD88 height (ftUS)
LD39361468.las	NAD83(2011) / Colorado North (ftUS)	6430	NAVD88 height (ftUS)
LD39361471.las	NAD83(2011) / Colorado North (ftUS)	6430	NAVD88 height (ftUS)
LD39361474.las	NAD83(2011) / Colorado North (ftUS)	6430	NAVD88 height (ftUS)
LD39361477.las	NAD83(2011) / Colorado North (ftUS)	6430	NAVD88 height (ftUS)
LD39361480.las	NAD83(2011) / Colorado North (ftUS)	6430	NAVD88 height (ftUS)
LD39361483.las	NAD83(2011) / Colorado North (ftUS)	6430	NAVD88 height (ftUS)
LD39361486.las	NAD83(2011) / Colorado North (ftUS)	6430	NAVD88 height (ftUS)
LD39361489.las	NAD83(2011) / Colorado North (ftUS)	6430	NAVD88 height (ftUS)
LD39361492.las	NAD83(2011) / Colorado North (ftUS)	6430	NAVD88 height (ftUS)
LD39361495.las	NAD83(2011) / Colorado North (ftUS)	6430	NAVD88 height (ftUS)

DPH-5 Report on Coordinate Reference System - continued

File	Horizontal CRS	EPSG Code	Vertical CRS
LD39361498.las	NAD83(2011) / Colorado North (ftUS)	6430	NAVD88 height (ftUS)
LD39361501.las	NAD83(2011) / Colorado North (ftUS)	6430	NAVD88 height (ftUS)
LD39361504.las	NAD83(2011) / Colorado North (ftUS)	6430	NAVD88 height (ftUS)
LD39361507.las	NAD83(2011) / Colorado North (ftUS)	6430	NAVD88 height (ftUS)
LD39361510.las	NAD83(2011) / Colorado North (ftUS)	6430	NAVD88 height (ftUS)
LD39361513.las	NAD83(2011) / Colorado North (ftUS)	6430	NAVD88 height (ftUS)
LD39361516.las	NAD83(2011) / Colorado North (ftUS)	6430	NAVD88 height (ftUS)
LD39361519.las	NAD83(2011) / Colorado North (ftUS)	6430	NAVD88 height (ftUS)
LD39361522.las	NAD83(2011) / Colorado North (ftUS)	6430	NAVD88 height (ftUS)
LD39361525.las	NAD83(2011) / Colorado North (ftUS)	6430	NAVD88 height (ftUS)
LD39361528.las	NAD83(2011) / Colorado North (ftUS)	6430	NAVD88 height (ftUS)
LD39361531.las	NAD83(2011) / Colorado North (ftUS)	6430	NAVD88 height (ftUS)
LD39361534.las	NAD83(2011) / Colorado North (ftUS)	6430	NAVD88 height (ftUS)
LD39361537.las	NAD83(2011) / Colorado North (ftUS)	6430	NAVD88 height (ftUS)
LD39361540.las	NAD83(2011) / Colorado North (ftUS)	6430	NAVD88 height (ftUS)
LD39361543.las	NAD83(2011) / Colorado North (ftUS)	6430	NAVD88 height (ftUS)
LD39361546.las	NAD83(2011) / Colorado North (ftUS)	6430	NAVD88 height (ftUS)
LD39361549.las	NAD83(2011) / Colorado North (ftUS)	6430	NAVD88 height (ftUS)
LD39361552.las	NAD83(2011) / Colorado North (ftUS)	6430	NAVD88 height (ftUS)
LD39361555.las	NAD83(2011) / Colorado North (ftUS)	6430	NAVD88 height (ftUS)
LD39361558.las	NAD83(2011) / Colorado North (ftUS)	6430	NAVD88 height (ftUS)
LD39361561.las	NAD83(2011) / Colorado North (ftUS)	6430	NAVD88 height (ftUS)
LD39361564.las	NAD83(2011) / Colorado North (ftUS)	6430	NAVD88 height (ftUS)
LD39361567.las	NAD83(2011) / Colorado North (ftUS)	6430	NAVD88 height (ftUS)
LD39361570.las	NAD83(2011) / Colorado North (ftUS)	6430	NAVD88 height (ftUS)
LD39361573.las	NAD83(2011) / Colorado North (ftUS)	6430	NAVD88 height (ftUS)
LD39361576.las	NAD83(2011) / Colorado North (ftUS)	6430	NAVD88 height (ftUS)
LD39361579.las	NAD83(2011) / Colorado North (ftUS)	6430	NAVD88 height (ftUS)
LD39361582.las	NAD83(2011) / Colorado North (ftUS)	6430	NAVD88 height (ftUS)
LD39361585.las	NAD83(2011) / Colorado North (ftUS)	6430	NAVD88 height (ftUS)
LD39361588.las	NAD83(2011) / Colorado North (ftUS)	6430	NAVD88 height (ftUS)
LD39361591.las	NAD83(2011) / Colorado North (ftUS)	6430	NAVD88 height (ftUS)

DPH-5 Report on Coordinate Reference System - continued

File	Horizontal CRS	EPSG Code	Vertical CRS
LD39361594.las	NAD83(2011) / Colorado North (ftUS)	6430	NAVD88 height (ftUS)
LD39361597.las	NAD83(2011) / Colorado North (ftUS)	6430	NAVD88 height (ftUS)
LD39361600.las	NAD83(2011) / Colorado North (ftUS)	6430	NAVD88 height (ftUS)
LD39361603.las	NAD83(2011) / Colorado North (ftUS)	6430	NAVD88 height (ftUS)
LD39361606.las	NAD83(2011) / Colorado North (ftUS)	6430	NAVD88 height (ftUS)
LD39361609.las	NAD83(2011) / Colorado North (ftUS)	6430	NAVD88 height (ftUS)
LD39361612.las	NAD83(2011) / Colorado North (ftUS)	6430	NAVD88 height (ftUS)
LD39361615.las	NAD83(2011) / Colorado North (ftUS)	6430	NAVD88 height (ftUS)
LD39361618.las	NAD83(2011) / Colorado North (ftUS)	6430	NAVD88 height (ftUS)
LD39361621.las	NAD83(2011) / Colorado North (ftUS)	6430	NAVD88 height (ftUS)
LD39361624.las	NAD83(2011) / Colorado North (ftUS)	6430	NAVD88 height (ftUS)
LD39391339.las	NAD83(2011) / Colorado North (ftUS)	6430	NAVD88 height (ftUS)
LD39391342.las	NAD83(2011) / Colorado North (ftUS)	6430	NAVD88 height (ftUS)
LD39391345.las	NAD83(2011) / Colorado North (ftUS)	6430	NAVD88 height (ftUS)
LD39391348.las	NAD83(2011) / Colorado North (ftUS)	6430	NAVD88 height (ftUS)
LD39391351.las	NAD83(2011) / Colorado North (ftUS)	6430	NAVD88 height (ftUS)
LD39391354.las	NAD83(2011) / Colorado North (ftUS)	6430	NAVD88 height (ftUS)
LD39391357.las	NAD83(2011) / Colorado North (ftUS)	6430	NAVD88 height (ftUS)
LD39391360.las	NAD83(2011) / Colorado North (ftUS)	6430	NAVD88 height (ftUS)
LD39391363.las	NAD83(2011) / Colorado North (ftUS)	6430	NAVD88 height (ftUS)
LD39391366.las	NAD83(2011) / Colorado North (ftUS)	6430	NAVD88 height (ftUS)
LD39391369.las	NAD83(2011) / Colorado North (ftUS)	6430	NAVD88 height (ftUS)
LD39391372.las	NAD83(2011) / Colorado North (ftUS)	6430	NAVD88 height (ftUS)
LD39391375.las	NAD83(2011) / Colorado North (ftUS)	6430	NAVD88 height (ftUS)
LD39391378.las	NAD83(2011) / Colorado North (ftUS)	6430	NAVD88 height (ftUS)
LD39391381.las	NAD83(2011) / Colorado North (ftUS)	6430	NAVD88 height (ftUS)
LD39391384.las	NAD83(2011) / Colorado North (ftUS)	6430	NAVD88 height (ftUS)
LD39391387.las	NAD83(2011) / Colorado North (ftUS)	6430	NAVD88 height (ftUS)
LD39391390.las	NAD83(2011) / Colorado North (ftUS)	6430	NAVD88 height (ftUS)
LD39391393.las	NAD83(2011) / Colorado North (ftUS)	6430	NAVD88 height (ftUS)
LD39391396.las	NAD83(2011) / Colorado North (ftUS)	6430	NAVD88 height (ftUS)
LD39391399.las	NAD83(2011) / Colorado North (ftUS)	6430	NAVD88 height (ftUS)

DPH-5 Report on Coordinate Reference System - continued

File	Horizontal CRS	EPSG Code	Vertical CRS
LD39391402.las	NAD83(2011) / Colorado North (ftUS)	6430	NAVD88 height (ftUS)
LD39391405.las	NAD83(2011) / Colorado North (ftUS)	6430	NAVD88 height (ftUS)
LD39391408.las	NAD83(2011) / Colorado North (ftUS)	6430	NAVD88 height (ftUS)
LD39391411.las	NAD83(2011) / Colorado North (ftUS)	6430	NAVD88 height (ftUS)
LD39391414.las	NAD83(2011) / Colorado North (ftUS)	6430	NAVD88 height (ftUS)
LD39391417.las	NAD83(2011) / Colorado North (ftUS)	6430	NAVD88 height (ftUS)
LD39391420.las	NAD83(2011) / Colorado North (ftUS)	6430	NAVD88 height (ftUS)
LD39391423.las	NAD83(2011) / Colorado North (ftUS)	6430	NAVD88 height (ftUS)
LD39391426.las	NAD83(2011) / Colorado North (ftUS)	6430	NAVD88 height (ftUS)
LD39391429.las	NAD83(2011) / Colorado North (ftUS)	6430	NAVD88 height (ftUS)
LD39391432.las	NAD83(2011) / Colorado North (ftUS)	6430	NAVD88 height (ftUS)
LD39391435.las	NAD83(2011) / Colorado North (ftUS)	6430	NAVD88 height (ftUS)
LD39391438.las	NAD83(2011) / Colorado North (ftUS)	6430	NAVD88 height (ftUS)
LD39391441.las	NAD83(2011) / Colorado North (ftUS)	6430	NAVD88 height (ftUS)
LD39391444.las	NAD83(2011) / Colorado North (ftUS)	6430	NAVD88 height (ftUS)
LD39391447.las	NAD83(2011) / Colorado North (ftUS)	6430	NAVD88 height (ftUS)
LD39391450.las	NAD83(2011) / Colorado North (ftUS)	6430	NAVD88 height (ftUS)
LD39391453.las	NAD83(2011) / Colorado North (ftUS)	6430	NAVD88 height (ftUS)
LD39391456.las	NAD83(2011) / Colorado North (ftUS)	6430	NAVD88 height (ftUS)
LD39391459.las	NAD83(2011) / Colorado North (ftUS)	6430	NAVD88 height (ftUS)
LD39391462.las	NAD83(2011) / Colorado North (ftUS)	6430	NAVD88 height (ftUS)
LD39391465.las	NAD83(2011) / Colorado North (ftUS)	6430	NAVD88 height (ftUS)
LD39391468.las	NAD83(2011) / Colorado North (ftUS)	6430	NAVD88 height (ftUS)
LD39391471.las	NAD83(2011) / Colorado North (ftUS)	6430	NAVD88 height (ftUS)
LD39391474.las	NAD83(2011) / Colorado North (ftUS)	6430	NAVD88 height (ftUS)
LD39391477.las	NAD83(2011) / Colorado North (ftUS)	6430	NAVD88 height (ftUS)
LD39391480.las	NAD83(2011) / Colorado North (ftUS)	6430	NAVD88 height (ftUS)
LD39391483.las	NAD83(2011) / Colorado North (ftUS)	6430	NAVD88 height (ftUS)
LD39391486.las	NAD83(2011) / Colorado North (ftUS)	6430	NAVD88 height (ftUS)
LD39391489.las	NAD83(2011) / Colorado North (ftUS)	6430	NAVD88 height (ftUS)
LD39391492.las	NAD83(2011) / Colorado North (ftUS)	6430	NAVD88 height (ftUS)
LD39391495.las	NAD83(2011) / Colorado North (ftUS)	6430	NAVD88 height (ftUS)

DPH-5 Report on Coordinate Reference System - continued

File	Horizontal CRS	EPSG Code	Vertical CRS
LD39391498.las	NAD83(2011) / Colorado North (ftUS)	6430	NAVD88 height (ftUS)
LD39391501.las	NAD83(2011) / Colorado North (ftUS)	6430	NAVD88 height (ftUS)
LD39391504.las	NAD83(2011) / Colorado North (ftUS)	6430	NAVD88 height (ftUS)
LD39391507.las	NAD83(2011) / Colorado North (ftUS)	6430	NAVD88 height (ftUS)
LD39391510.las	NAD83(2011) / Colorado North (ftUS)	6430	NAVD88 height (ftUS)
LD39391513.las	NAD83(2011) / Colorado North (ftUS)	6430	NAVD88 height (ftUS)
LD39391516.las	NAD83(2011) / Colorado North (ftUS)	6430	NAVD88 height (ftUS)
LD39391519.las	NAD83(2011) / Colorado North (ftUS)	6430	NAVD88 height (ftUS)
LD39391522.las	NAD83(2011) / Colorado North (ftUS)	6430	NAVD88 height (ftUS)
LD39391525.las	NAD83(2011) / Colorado North (ftUS)	6430	NAVD88 height (ftUS)
LD39391528.las	NAD83(2011) / Colorado North (ftUS)	6430	NAVD88 height (ftUS)
LD39391531.las	NAD83(2011) / Colorado North (ftUS)	6430	NAVD88 height (ftUS)
LD39391534.las	NAD83(2011) / Colorado North (ftUS)	6430	NAVD88 height (ftUS)
LD39391537.las	NAD83(2011) / Colorado North (ftUS)	6430	NAVD88 height (ftUS)
LD39391540.las	NAD83(2011) / Colorado North (ftUS)	6430	NAVD88 height (ftUS)
LD39391543.las	NAD83(2011) / Colorado North (ftUS)	6430	NAVD88 height (ftUS)
LD39391546.las	NAD83(2011) / Colorado North (ftUS)	6430	NAVD88 height (ftUS)
LD39391549.las	NAD83(2011) / Colorado North (ftUS)	6430	NAVD88 height (ftUS)
LD39391552.las	NAD83(2011) / Colorado North (ftUS)	6430	NAVD88 height (ftUS)
LD39391555.las	NAD83(2011) / Colorado North (ftUS)	6430	NAVD88 height (ftUS)
LD39391558.las	NAD83(2011) / Colorado North (ftUS)	6430	NAVD88 height (ftUS)
LD39391561.las	NAD83(2011) / Colorado North (ftUS)	6430	NAVD88 height (ftUS)
LD39391564.las	NAD83(2011) / Colorado North (ftUS)	6430	NAVD88 height (ftUS)
LD39391567.las	NAD83(2011) / Colorado North (ftUS)	6430	NAVD88 height (ftUS)
LD39391570.las	NAD83(2011) / Colorado North (ftUS)	6430	NAVD88 height (ftUS)
LD39391573.las	NAD83(2011) / Colorado North (ftUS)	6430	NAVD88 height (ftUS)
LD39391576.las	NAD83(2011) / Colorado North (ftUS)	6430	NAVD88 height (ftUS)
LD39391579.las	NAD83(2011) / Colorado North (ftUS)	6430	NAVD88 height (ftUS)
LD39391582.las	NAD83(2011) / Colorado North (ftUS)	6430	NAVD88 height (ftUS)
LD39391585.las	NAD83(2011) / Colorado North (ftUS)	6430	NAVD88 height (ftUS)
LD39391588.las	NAD83(2011) / Colorado North (ftUS)	6430	NAVD88 height (ftUS)
LD39391591.las	NAD83(2011) / Colorado North (ftUS)	6430	NAVD88 height (ftUS)

DPH-5 Report on Coordinate Reference System - continued

File	Horizontal CRS	EPSG Code	Vertical CRS
LD39391594.las	NAD83(2011) / Colorado North (ftUS)	6430	NAVD88 height (ftUS)
LD39391597.las	NAD83(2011) / Colorado North (ftUS)	6430	NAVD88 height (ftUS)
LD39391600.las	NAD83(2011) / Colorado North (ftUS)	6430	NAVD88 height (ftUS)
LD39391603.las	NAD83(2011) / Colorado North (ftUS)	6430	NAVD88 height (ftUS)
LD39391606.las	NAD83(2011) / Colorado North (ftUS)	6430	NAVD88 height (ftUS)
LD39391609.las	NAD83(2011) / Colorado North (ftUS)	6430	NAVD88 height (ftUS)
LD39391612.las	NAD83(2011) / Colorado North (ftUS)	6430	NAVD88 height (ftUS)
LD39391615.las	NAD83(2011) / Colorado North (ftUS)	6430	NAVD88 height (ftUS)
LD39391618.las	NAD83(2011) / Colorado North (ftUS)	6430	NAVD88 height (ftUS)
LD39391621.las	NAD83(2011) / Colorado North (ftUS)	6430	NAVD88 height (ftUS)
LD39391624.las	NAD83(2011) / Colorado North (ftUS)	6430	NAVD88 height (ftUS)
LD39421339.las	NAD83(2011) / Colorado North (ftUS)	6430	NAVD88 height (ftUS)
LD39421342.las	NAD83(2011) / Colorado North (ftUS)	6430	NAVD88 height (ftUS)
LD39421345.las	NAD83(2011) / Colorado North (ftUS)	6430	NAVD88 height (ftUS)
LD39421348.las	NAD83(2011) / Colorado North (ftUS)	6430	NAVD88 height (ftUS)
LD39421351.las	NAD83(2011) / Colorado North (ftUS)	6430	NAVD88 height (ftUS)
LD39421354.las	NAD83(2011) / Colorado North (ftUS)	6430	NAVD88 height (ftUS)
LD39421357.las	NAD83(2011) / Colorado North (ftUS)	6430	NAVD88 height (ftUS)
LD39421360.las	NAD83(2011) / Colorado North (ftUS)	6430	NAVD88 height (ftUS)
LD39421363.las	NAD83(2011) / Colorado North (ftUS)	6430	NAVD88 height (ftUS)
LD39421366.las	NAD83(2011) / Colorado North (ftUS)	6430	NAVD88 height (ftUS)
LD39421369.las	NAD83(2011) / Colorado North (ftUS)	6430	NAVD88 height (ftUS)
LD39421372.las	NAD83(2011) / Colorado North (ftUS)	6430	NAVD88 height (ftUS)
LD39421375.las	NAD83(2011) / Colorado North (ftUS)	6430	NAVD88 height (ftUS)
LD39421378.las	NAD83(2011) / Colorado North (ftUS)	6430	NAVD88 height (ftUS)
LD39421381.las	NAD83(2011) / Colorado North (ftUS)	6430	NAVD88 height (ftUS)
LD39421384.las	NAD83(2011) / Colorado North (ftUS)	6430	NAVD88 height (ftUS)
LD39421387.las	NAD83(2011) / Colorado North (ftUS)	6430	NAVD88 height (ftUS)
LD39421390.las	NAD83(2011) / Colorado North (ftUS)	6430	NAVD88 height (ftUS)
LD39421393.las	NAD83(2011) / Colorado North (ftUS)	6430	NAVD88 height (ftUS)
LD39421396.las	NAD83(2011) / Colorado North (ftUS)	6430	NAVD88 height (ftUS)
LD39421399.las	NAD83(2011) / Colorado North (ftUS)	6430	NAVD88 height (ftUS)

DPH-5 Report on Coordinate Reference System - continued

File	Horizontal CRS	EPSG Code	Vertical CRS
LD39421402.las	NAD83(2011) / Colorado North (ftUS)	6430	NAVD88 height (ftUS)
LD39421405.las	NAD83(2011) / Colorado North (ftUS)	6430	NAVD88 height (ftUS)
LD39421408.las	NAD83(2011) / Colorado North (ftUS)	6430	NAVD88 height (ftUS)
LD39421411.las	NAD83(2011) / Colorado North (ftUS)	6430	NAVD88 height (ftUS)
LD39421414.las	NAD83(2011) / Colorado North (ftUS)	6430	NAVD88 height (ftUS)
LD39421417.las	NAD83(2011) / Colorado North (ftUS)	6430	NAVD88 height (ftUS)
LD39421420.las	NAD83(2011) / Colorado North (ftUS)	6430	NAVD88 height (ftUS)
LD39421423.las	NAD83(2011) / Colorado North (ftUS)	6430	NAVD88 height (ftUS)
LD39421426.las	NAD83(2011) / Colorado North (ftUS)	6430	NAVD88 height (ftUS)
LD39421429.las	NAD83(2011) / Colorado North (ftUS)	6430	NAVD88 height (ftUS)
LD39421432.las	NAD83(2011) / Colorado North (ftUS)	6430	NAVD88 height (ftUS)
LD39421435.las	NAD83(2011) / Colorado North (ftUS)	6430	NAVD88 height (ftUS)
LD39421438.las	NAD83(2011) / Colorado North (ftUS)	6430	NAVD88 height (ftUS)
LD39421441.las	NAD83(2011) / Colorado North (ftUS)	6430	NAVD88 height (ftUS)
LD39421444.las	NAD83(2011) / Colorado North (ftUS)	6430	NAVD88 height (ftUS)
LD39421447.las	NAD83(2011) / Colorado North (ftUS)	6430	NAVD88 height (ftUS)
LD39421450.las	NAD83(2011) / Colorado North (ftUS)	6430	NAVD88 height (ftUS)
LD39421453.las	NAD83(2011) / Colorado North (ftUS)	6430	NAVD88 height (ftUS)
LD39421456.las	NAD83(2011) / Colorado North (ftUS)	6430	NAVD88 height (ftUS)
LD39421459.las	NAD83(2011) / Colorado North (ftUS)	6430	NAVD88 height (ftUS)
LD39421462.las	NAD83(2011) / Colorado North (ftUS)	6430	NAVD88 height (ftUS)
LD39421465.las	NAD83(2011) / Colorado North (ftUS)	6430	NAVD88 height (ftUS)
LD39421468.las	NAD83(2011) / Colorado North (ftUS)	6430	NAVD88 height (ftUS)
LD39421471.las	NAD83(2011) / Colorado North (ftUS)	6430	NAVD88 height (ftUS)
LD39421474.las	NAD83(2011) / Colorado North (ftUS)	6430	NAVD88 height (ftUS)
LD39421477.las	NAD83(2011) / Colorado North (ftUS)	6430	NAVD88 height (ftUS)
LD39421480.las	NAD83(2011) / Colorado North (ftUS)	6430	NAVD88 height (ftUS)
LD39421483.las	NAD83(2011) / Colorado North (ftUS)	6430	NAVD88 height (ftUS)
LD39421486.las	NAD83(2011) / Colorado North (ftUS)	6430	NAVD88 height (ftUS)
LD39421489.las	NAD83(2011) / Colorado North (ftUS)	6430	NAVD88 height (ftUS)
LD39421492.las	NAD83(2011) / Colorado North (ftUS)	6430	NAVD88 height (ftUS)
LD39421495.las	NAD83(2011) / Colorado North (ftUS)	6430	NAVD88 height (ftUS)

DPH-5 Report on Coordinate Reference System - continued

File	Horizontal CRS	EPSG Code	Vertical CRS
LD39421498.las	NAD83(2011) / Colorado North (ftUS)	6430	NAVD88 height (ftUS)
LD39421501.las	NAD83(2011) / Colorado North (ftUS)	6430	NAVD88 height (ftUS)
LD39421504.las	NAD83(2011) / Colorado North (ftUS)	6430	NAVD88 height (ftUS)
LD39421507.las	NAD83(2011) / Colorado North (ftUS)	6430	NAVD88 height (ftUS)
LD39421510.las	NAD83(2011) / Colorado North (ftUS)	6430	NAVD88 height (ftUS)
LD39421513.las	NAD83(2011) / Colorado North (ftUS)	6430	NAVD88 height (ftUS)
LD39421516.las	NAD83(2011) / Colorado North (ftUS)	6430	NAVD88 height (ftUS)
LD39421519.las	NAD83(2011) / Colorado North (ftUS)	6430	NAVD88 height (ftUS)
LD39421522.las	NAD83(2011) / Colorado North (ftUS)	6430	NAVD88 height (ftUS)
LD39421525.las	NAD83(2011) / Colorado North (ftUS)	6430	NAVD88 height (ftUS)
LD39421528.las	NAD83(2011) / Colorado North (ftUS)	6430	NAVD88 height (ftUS)
LD39421531.las	NAD83(2011) / Colorado North (ftUS)	6430	NAVD88 height (ftUS)
LD39421534.las	NAD83(2011) / Colorado North (ftUS)	6430	NAVD88 height (ftUS)
LD39421537.las	NAD83(2011) / Colorado North (ftUS)	6430	NAVD88 height (ftUS)
LD39421540.las	NAD83(2011) / Colorado North (ftUS)	6430	NAVD88 height (ftUS)
LD39421543.las	NAD83(2011) / Colorado North (ftUS)	6430	NAVD88 height (ftUS)
LD39421546.las	NAD83(2011) / Colorado North (ftUS)	6430	NAVD88 height (ftUS)
LD39421549.las	NAD83(2011) / Colorado North (ftUS)	6430	NAVD88 height (ftUS)
LD39421552.las	NAD83(2011) / Colorado North (ftUS)	6430	NAVD88 height (ftUS)
LD39421555.las	NAD83(2011) / Colorado North (ftUS)	6430	NAVD88 height (ftUS)
LD39421558.las	NAD83(2011) / Colorado North (ftUS)	6430	NAVD88 height (ftUS)
LD39421561.las	NAD83(2011) / Colorado North (ftUS)	6430	NAVD88 height (ftUS)
LD39421564.las	NAD83(2011) / Colorado North (ftUS)	6430	NAVD88 height (ftUS)
LD39421567.las	NAD83(2011) / Colorado North (ftUS)	6430	NAVD88 height (ftUS)
LD39421570.las	NAD83(2011) / Colorado North (ftUS)	6430	NAVD88 height (ftUS)
LD39421573.las	NAD83(2011) / Colorado North (ftUS)	6430	NAVD88 height (ftUS)
LD39421576.las	NAD83(2011) / Colorado North (ftUS)	6430	NAVD88 height (ftUS)
LD39421579.las	NAD83(2011) / Colorado North (ftUS)	6430	NAVD88 height (ftUS)
LD39421582.las	NAD83(2011) / Colorado North (ftUS)	6430	NAVD88 height (ftUS)
LD39421585.las	NAD83(2011) / Colorado North (ftUS)	6430	NAVD88 height (ftUS)
LD39421588.las	NAD83(2011) / Colorado North (ftUS)	6430	NAVD88 height (ftUS)
LD39421591.las	NAD83(2011) / Colorado North (ftUS)	6430	NAVD88 height (ftUS)

DPH-5 Report on Coordinate Reference System - continued

File	Horizontal CRS	EPSG Code	Vertical CRS
LD39421594.las	NAD83(2011) / Colorado North (ftUS)	6430	NAVD88 height (ftUS)
LD39421597.las	NAD83(2011) / Colorado North (ftUS)	6430	NAVD88 height (ftUS)
LD39421600.las	NAD83(2011) / Colorado North (ftUS)	6430	NAVD88 height (ftUS)
LD39421603.las	NAD83(2011) / Colorado North (ftUS)	6430	NAVD88 height (ftUS)
LD39421606.las	NAD83(2011) / Colorado North (ftUS)	6430	NAVD88 height (ftUS)
LD39421609.las	NAD83(2011) / Colorado North (ftUS)	6430	NAVD88 height (ftUS)
LD39421612.las	NAD83(2011) / Colorado North (ftUS)	6430	NAVD88 height (ftUS)
LD39421615.las	NAD83(2011) / Colorado North (ftUS)	6430	NAVD88 height (ftUS)
LD39421618.las	NAD83(2011) / Colorado North (ftUS)	6430	NAVD88 height (ftUS)
LD39421621.las	NAD83(2011) / Colorado North (ftUS)	6430	NAVD88 height (ftUS)
LD39421624.las	NAD83(2011) / Colorado North (ftUS)	6430	NAVD88 height (ftUS)
LD39451339.las	NAD83(2011) / Colorado North (ftUS)	6430	NAVD88 height (ftUS)
LD39451342.las	NAD83(2011) / Colorado North (ftUS)	6430	NAVD88 height (ftUS)
LD39451345.las	NAD83(2011) / Colorado North (ftUS)	6430	NAVD88 height (ftUS)
LD39451348.las	NAD83(2011) / Colorado North (ftUS)	6430	NAVD88 height (ftUS)
LD39451351.las	NAD83(2011) / Colorado North (ftUS)	6430	NAVD88 height (ftUS)
LD39451354.las	NAD83(2011) / Colorado North (ftUS)	6430	NAVD88 height (ftUS)
LD39451357.las	NAD83(2011) / Colorado North (ftUS)	6430	NAVD88 height (ftUS)
LD39451360.las	NAD83(2011) / Colorado North (ftUS)	6430	NAVD88 height (ftUS)
LD39451363.las	NAD83(2011) / Colorado North (ftUS)	6430	NAVD88 height (ftUS)
LD39451366.las	NAD83(2011) / Colorado North (ftUS)	6430	NAVD88 height (ftUS)
LD39451369.las	NAD83(2011) / Colorado North (ftUS)	6430	NAVD88 height (ftUS)
LD39451372.las	NAD83(2011) / Colorado North (ftUS)	6430	NAVD88 height (ftUS)
LD39451375.las	NAD83(2011) / Colorado North (ftUS)	6430	NAVD88 height (ftUS)
LD39451378.las	NAD83(2011) / Colorado North (ftUS)	6430	NAVD88 height (ftUS)
LD39451381.las	NAD83(2011) / Colorado North (ftUS)	6430	NAVD88 height (ftUS)
LD39451384.las	NAD83(2011) / Colorado North (ftUS)	6430	NAVD88 height (ftUS)
LD39451387.las	NAD83(2011) / Colorado North (ftUS)	6430	NAVD88 height (ftUS)
LD39451390.las	NAD83(2011) / Colorado North (ftUS)	6430	NAVD88 height (ftUS)
LD39451393.las	NAD83(2011) / Colorado North (ftUS)	6430	NAVD88 height (ftUS)
LD39451396.las	NAD83(2011) / Colorado North (ftUS)	6430	NAVD88 height (ftUS)
LD39451399.las	NAD83(2011) / Colorado North (ftUS)	6430	NAVD88 height (ftUS)

DPH-5 Report on Coordinate Reference System - continued

File	Horizontal CRS	EPSG Code	Vertical CRS
LD39451402.las	NAD83(2011) / Colorado North (ftUS)	6430	NAVD88 height (ftUS)
LD39451405.las	NAD83(2011) / Colorado North (ftUS)	6430	NAVD88 height (ftUS)
LD39451408.las	NAD83(2011) / Colorado North (ftUS)	6430	NAVD88 height (ftUS)
LD39451411.las	NAD83(2011) / Colorado North (ftUS)	6430	NAVD88 height (ftUS)
LD39451414.las	NAD83(2011) / Colorado North (ftUS)	6430	NAVD88 height (ftUS)
LD39451417.las	NAD83(2011) / Colorado North (ftUS)	6430	NAVD88 height (ftUS)
LD39451420.las	NAD83(2011) / Colorado North (ftUS)	6430	NAVD88 height (ftUS)
LD39451423.las	NAD83(2011) / Colorado North (ftUS)	6430	NAVD88 height (ftUS)
LD39451426.las	NAD83(2011) / Colorado North (ftUS)	6430	NAVD88 height (ftUS)
LD39451429.las	NAD83(2011) / Colorado North (ftUS)	6430	NAVD88 height (ftUS)
LD39451432.las	NAD83(2011) / Colorado North (ftUS)	6430	NAVD88 height (ftUS)
LD39451435.las	NAD83(2011) / Colorado North (ftUS)	6430	NAVD88 height (ftUS)
LD39451438.las	NAD83(2011) / Colorado North (ftUS)	6430	NAVD88 height (ftUS)
LD39451441.las	NAD83(2011) / Colorado North (ftUS)	6430	NAVD88 height (ftUS)
LD39451444.las	NAD83(2011) / Colorado North (ftUS)	6430	NAVD88 height (ftUS)
LD39451447.las	NAD83(2011) / Colorado North (ftUS)	6430	NAVD88 height (ftUS)
LD39451450.las	NAD83(2011) / Colorado North (ftUS)	6430	NAVD88 height (ftUS)
LD39451453.las	NAD83(2011) / Colorado North (ftUS)	6430	NAVD88 height (ftUS)
LD39451456.las	NAD83(2011) / Colorado North (ftUS)	6430	NAVD88 height (ftUS)
LD39451459.las	NAD83(2011) / Colorado North (ftUS)	6430	NAVD88 height (ftUS)
LD39451462.las	NAD83(2011) / Colorado North (ftUS)	6430	NAVD88 height (ftUS)
LD39451465.las	NAD83(2011) / Colorado North (ftUS)	6430	NAVD88 height (ftUS)
LD39451468.las	NAD83(2011) / Colorado North (ftUS)	6430	NAVD88 height (ftUS)
LD39451471.las	NAD83(2011) / Colorado North (ftUS)	6430	NAVD88 height (ftUS)
LD39451474.las	NAD83(2011) / Colorado North (ftUS)	6430	NAVD88 height (ftUS)
LD39451477.las	NAD83(2011) / Colorado North (ftUS)	6430	NAVD88 height (ftUS)
LD39451480.las	NAD83(2011) / Colorado North (ftUS)	6430	NAVD88 height (ftUS)
LD39451483.las	NAD83(2011) / Colorado North (ftUS)	6430	NAVD88 height (ftUS)
LD39451486.las	NAD83(2011) / Colorado North (ftUS)	6430	NAVD88 height (ftUS)
LD39451489.las	NAD83(2011) / Colorado North (ftUS)	6430	NAVD88 height (ftUS)
LD39451492.las	NAD83(2011) / Colorado North (ftUS)	6430	NAVD88 height (ftUS)
LD39451495.las	NAD83(2011) / Colorado North (ftUS)	6430	NAVD88 height (ftUS)

DPH-5 Report on Coordinate Reference System - continued

File	Horizontal CRS	EPSG Code	Vertical CRS
LD39451498.las	NAD83(2011) / Colorado North (ftUS)	6430	NAVD88 height (ftUS)
LD39451501.las	NAD83(2011) / Colorado North (ftUS)	6430	NAVD88 height (ftUS)
LD39451504.las	NAD83(2011) / Colorado North (ftUS)	6430	NAVD88 height (ftUS)
LD39451507.las	NAD83(2011) / Colorado North (ftUS)	6430	NAVD88 height (ftUS)
LD39451510.las	NAD83(2011) / Colorado North (ftUS)	6430	NAVD88 height (ftUS)
LD39451513.las	NAD83(2011) / Colorado North (ftUS)	6430	NAVD88 height (ftUS)
LD39451516.las	NAD83(2011) / Colorado North (ftUS)	6430	NAVD88 height (ftUS)
LD39451519.las	NAD83(2011) / Colorado North (ftUS)	6430	NAVD88 height (ftUS)
LD39451522.las	NAD83(2011) / Colorado North (ftUS)	6430	NAVD88 height (ftUS)
LD39451525.las	NAD83(2011) / Colorado North (ftUS)	6430	NAVD88 height (ftUS)
LD39451528.las	NAD83(2011) / Colorado North (ftUS)	6430	NAVD88 height (ftUS)
LD39451531.las	NAD83(2011) / Colorado North (ftUS)	6430	NAVD88 height (ftUS)
LD39451534.las	NAD83(2011) / Colorado North (ftUS)	6430	NAVD88 height (ftUS)
LD39451537.las	NAD83(2011) / Colorado North (ftUS)	6430	NAVD88 height (ftUS)
LD39451540.las	NAD83(2011) / Colorado North (ftUS)	6430	NAVD88 height (ftUS)
LD39451543.las	NAD83(2011) / Colorado North (ftUS)	6430	NAVD88 height (ftUS)
LD39451546.las	NAD83(2011) / Colorado North (ftUS)	6430	NAVD88 height (ftUS)
LD39451549.las	NAD83(2011) / Colorado North (ftUS)	6430	NAVD88 height (ftUS)
LD39451552.las	NAD83(2011) / Colorado North (ftUS)	6430	NAVD88 height (ftUS)
LD39451555.las	NAD83(2011) / Colorado North (ftUS)	6430	NAVD88 height (ftUS)
LD39451558.las	NAD83(2011) / Colorado North (ftUS)	6430	NAVD88 height (ftUS)
LD39451561.las	NAD83(2011) / Colorado North (ftUS)	6430	NAVD88 height (ftUS)
LD39451564.las	NAD83(2011) / Colorado North (ftUS)	6430	NAVD88 height (ftUS)
LD39451567.las	NAD83(2011) / Colorado North (ftUS)	6430	NAVD88 height (ftUS)
LD39451570.las	NAD83(2011) / Colorado North (ftUS)	6430	NAVD88 height (ftUS)
LD39451573.las	NAD83(2011) / Colorado North (ftUS)	6430	NAVD88 height (ftUS)
LD39451576.las	NAD83(2011) / Colorado North (ftUS)	6430	NAVD88 height (ftUS)
LD39451579.las	NAD83(2011) / Colorado North (ftUS)	6430	NAVD88 height (ftUS)
LD39451582.las	NAD83(2011) / Colorado North (ftUS)	6430	NAVD88 height (ftUS)
LD39451585.las	NAD83(2011) / Colorado North (ftUS)	6430	NAVD88 height (ftUS)
LD39451588.las	NAD83(2011) / Colorado North (ftUS)	6430	NAVD88 height (ftUS)
LD39451591.las	NAD83(2011) / Colorado North (ftUS)	6430	NAVD88 height (ftUS)

DPH-5 Report on Coordinate Reference System - continued

File	Horizontal CRS	EPSG Code	Vertical CRS
LD39451594.las	NAD83(2011) / Colorado North (ftUS)	6430	NAVD88 height (ftUS)
LD39451597.las	NAD83(2011) / Colorado North (ftUS)	6430	NAVD88 height (ftUS)
LD39451600.las	NAD83(2011) / Colorado North (ftUS)	6430	NAVD88 height (ftUS)
LD39451603.las	NAD83(2011) / Colorado North (ftUS)	6430	NAVD88 height (ftUS)
LD39451606.las	NAD83(2011) / Colorado North (ftUS)	6430	NAVD88 height (ftUS)
LD39451609.las	NAD83(2011) / Colorado North (ftUS)	6430	NAVD88 height (ftUS)
LD39451612.las	NAD83(2011) / Colorado North (ftUS)	6430	NAVD88 height (ftUS)
LD39451615.las	NAD83(2011) / Colorado North (ftUS)	6430	NAVD88 height (ftUS)
LD39451618.las	NAD83(2011) / Colorado North (ftUS)	6430	NAVD88 height (ftUS)
LD39451621.las	NAD83(2011) / Colorado North (ftUS)	6430	NAVD88 height (ftUS)
LD39451624.las	NAD83(2011) / Colorado North (ftUS)	6430	NAVD88 height (ftUS)
LD39481339.las	NAD83(2011) / Colorado North (ftUS)	6430	NAVD88 height (ftUS)
LD39481342.las	NAD83(2011) / Colorado North (ftUS)	6430	NAVD88 height (ftUS)
LD39481345.las	NAD83(2011) / Colorado North (ftUS)	6430	NAVD88 height (ftUS)
LD39481348.las	NAD83(2011) / Colorado North (ftUS)	6430	NAVD88 height (ftUS)
LD39481351.las	NAD83(2011) / Colorado North (ftUS)	6430	NAVD88 height (ftUS)
LD39481354.las	NAD83(2011) / Colorado North (ftUS)	6430	NAVD88 height (ftUS)
LD39481357.las	NAD83(2011) / Colorado North (ftUS)	6430	NAVD88 height (ftUS)
LD39481360.las	NAD83(2011) / Colorado North (ftUS)	6430	NAVD88 height (ftUS)
LD39481363.las	NAD83(2011) / Colorado North (ftUS)	6430	NAVD88 height (ftUS)
LD39481366.las	NAD83(2011) / Colorado North (ftUS)	6430	NAVD88 height (ftUS)
LD39481369.las	NAD83(2011) / Colorado North (ftUS)	6430	NAVD88 height (ftUS)
LD39481372.las	NAD83(2011) / Colorado North (ftUS)	6430	NAVD88 height (ftUS)
LD39481375.las	NAD83(2011) / Colorado North (ftUS)	6430	NAVD88 height (ftUS)
LD39481378.las	NAD83(2011) / Colorado North (ftUS)	6430	NAVD88 height (ftUS)
LD39481381.las	NAD83(2011) / Colorado North (ftUS)	6430	NAVD88 height (ftUS)
LD39481384.las	NAD83(2011) / Colorado North (ftUS)	6430	NAVD88 height (ftUS)
LD39481387.las	NAD83(2011) / Colorado North (ftUS)	6430	NAVD88 height (ftUS)
LD39481390.las	NAD83(2011) / Colorado North (ftUS)	6430	NAVD88 height (ftUS)
LD39481393.las	NAD83(2011) / Colorado North (ftUS)	6430	NAVD88 height (ftUS)
LD39481396.las	NAD83(2011) / Colorado North (ftUS)	6430	NAVD88 height (ftUS)
LD39481399.las	NAD83(2011) / Colorado North (ftUS)	6430	NAVD88 height (ftUS)

DPH-5 Report on Coordinate Reference System

- continued

File	Horizontal CRS	EPSG Code	Vertical CRS
LD39481402.las	NAD83(2011) / Colorado North (ftUS)	6430	NAVD88 height (ftUS)
LD39481405.las	NAD83(2011) / Colorado North (ftUS)	6430	NAVD88 height (ftUS)
LD39481408.las	NAD83(2011) / Colorado North (ftUS)	6430	NAVD88 height (ftUS)
LD39481411.las	NAD83(2011) / Colorado North (ftUS)	6430	NAVD88 height (ftUS)
LD39481414.las	NAD83(2011) / Colorado North (ftUS)	6430	NAVD88 height (ftUS)
LD39481417.las	NAD83(2011) / Colorado North (ftUS)	6430	NAVD88 height (ftUS)
LD39481420.las	NAD83(2011) / Colorado North (ftUS)	6430	NAVD88 height (ftUS)
LD39481423.las	NAD83(2011) / Colorado North (ftUS)	6430	NAVD88 height (ftUS)
LD39481426.las	NAD83(2011) / Colorado North (ftUS)	6430	NAVD88 height (ftUS)
LD39481429.las	NAD83(2011) / Colorado North (ftUS)	6430	NAVD88 height (ftUS)
LD39481432.las	NAD83(2011) / Colorado North (ftUS)	6430	NAVD88 height (ftUS)
LD39481435.las	NAD83(2011) / Colorado North (ftUS)	6430	NAVD88 height (ftUS)
LD39481438.las	NAD83(2011) / Colorado North (ftUS)	6430	NAVD88 height (ftUS)
LD39481441.las	NAD83(2011) / Colorado North (ftUS)	6430	NAVD88 height (ftUS)
LD39481444.las	NAD83(2011) / Colorado North (ftUS)	6430	NAVD88 height (ftUS)
LD39481447.las	NAD83(2011) / Colorado North (ftUS)	6430	NAVD88 height (ftUS)
LD39481450.las	NAD83(2011) / Colorado North (ftUS)	6430	NAVD88 height (ftUS)
LD39481453.las	NAD83(2011) / Colorado North (ftUS)	6430	NAVD88 height (ftUS)
LD39481456.las	NAD83(2011) / Colorado North (ftUS)	6430	NAVD88 height (ftUS)
LD39481459.las	NAD83(2011) / Colorado North (ftUS)	6430	NAVD88 height (ftUS)
LD39481462.las	NAD83(2011) / Colorado North (ftUS)	6430	NAVD88 height (ftUS)
LD39481465.las	NAD83(2011) / Colorado North (ftUS)	6430	NAVD88 height (ftUS)
LD39481468.las	NAD83(2011) / Colorado North (ftUS)	6430	NAVD88 height (ftUS)
LD39481471.las	NAD83(2011) / Colorado North (ftUS)	6430	NAVD88 height (ftUS)
LD39481474.las	NAD83(2011) / Colorado North (ftUS)	6430	NAVD88 height (ftUS)
LD39481477.las	NAD83(2011) / Colorado North (ftUS)	6430	NAVD88 height (ftUS)
LD39481480.las	NAD83(2011) / Colorado North (ftUS)	6430	NAVD88 height (ftUS)
LD39481483.las	NAD83(2011) / Colorado North (ftUS)	6430	NAVD88 height (ftUS)
LD39481486.las	NAD83(2011) / Colorado North (ftUS)	6430	NAVD88 height (ftUS)
LD39481489.las	NAD83(2011) / Colorado North (ftUS)	6430	NAVD88 height (ftUS)
LD39481492.las	NAD83(2011) / Colorado North (ftUS)	6430	NAVD88 height (ftUS)
LD39481495.las	NAD83(2011) / Colorado North (ftUS)	6430	NAVD88 height (ftUS)

DPH-5 Report on Coordinate Reference System - continued

File	Horizontal CRS	EPSG Code	Vertical CRS
LD39481498.las	NAD83(2011) / Colorado North (ftUS)	6430	NAVD88 height (ftUS)
LD39481501.las	NAD83(2011) / Colorado North (ftUS)	6430	NAVD88 height (ftUS)
LD39481504.las	NAD83(2011) / Colorado North (ftUS)	6430	NAVD88 height (ftUS)
LD39481507.las	NAD83(2011) / Colorado North (ftUS)	6430	NAVD88 height (ftUS)
LD39481510.las	NAD83(2011) / Colorado North (ftUS)	6430	NAVD88 height (ftUS)
LD39481513.las	NAD83(2011) / Colorado North (ftUS)	6430	NAVD88 height (ftUS)
LD39481516.las	NAD83(2011) / Colorado North (ftUS)	6430	NAVD88 height (ftUS)
LD39481519.las	NAD83(2011) / Colorado North (ftUS)	6430	NAVD88 height (ftUS)
LD39481522.las	NAD83(2011) / Colorado North (ftUS)	6430	NAVD88 height (ftUS)
LD39481525.las	NAD83(2011) / Colorado North (ftUS)	6430	NAVD88 height (ftUS)
LD39481528.las	NAD83(2011) / Colorado North (ftUS)	6430	NAVD88 height (ftUS)
LD39481531.las	NAD83(2011) / Colorado North (ftUS)	6430	NAVD88 height (ftUS)
LD39481534.las	NAD83(2011) / Colorado North (ftUS)	6430	NAVD88 height (ftUS)
LD39481537.las	NAD83(2011) / Colorado North (ftUS)	6430	NAVD88 height (ftUS)
LD39481540.las	NAD83(2011) / Colorado North (ftUS)	6430	NAVD88 height (ftUS)
LD39481543.las	NAD83(2011) / Colorado North (ftUS)	6430	NAVD88 height (ftUS)
LD39481546.las	NAD83(2011) / Colorado North (ftUS)	6430	NAVD88 height (ftUS)
LD39481549.las	NAD83(2011) / Colorado North (ftUS)	6430	NAVD88 height (ftUS)
LD39481552.las	NAD83(2011) / Colorado North (ftUS)	6430	NAVD88 height (ftUS)
LD39481555.las	NAD83(2011) / Colorado North (ftUS)	6430	NAVD88 height (ftUS)
LD39481558.las	NAD83(2011) / Colorado North (ftUS)	6430	NAVD88 height (ftUS)
LD39481561.las	NAD83(2011) / Colorado North (ftUS)	6430	NAVD88 height (ftUS)
LD39481564.las	NAD83(2011) / Colorado North (ftUS)	6430	NAVD88 height (ftUS)
LD39481567.las	NAD83(2011) / Colorado North (ftUS)	6430	NAVD88 height (ftUS)
LD39481570.las	NAD83(2011) / Colorado North (ftUS)	6430	NAVD88 height (ftUS)
LD39481573.las	NAD83(2011) / Colorado North (ftUS)	6430	NAVD88 height (ftUS)
LD39481576.las	NAD83(2011) / Colorado North (ftUS)	6430	NAVD88 height (ftUS)
LD39481579.las	NAD83(2011) / Colorado North (ftUS)	6430	NAVD88 height (ftUS)
LD39481582.las	NAD83(2011) / Colorado North (ftUS)	6430	NAVD88 height (ftUS)
LD39481585.las	NAD83(2011) / Colorado North (ftUS)	6430	NAVD88 height (ftUS)
LD39481588.las	NAD83(2011) / Colorado North (ftUS)	6430	NAVD88 height (ftUS)
LD39481591.las	NAD83(2011) / Colorado North (ftUS)	6430	NAVD88 height (ftUS)

DPH-5 Report on Coordinate Reference System - continued

File	Horizontal CRS	EPSG Code	Vertical CRS
LD39481594.las	NAD83(2011) / Colorado North (ftUS)	6430	NAVD88 height (ftUS)
LD39481597.las	NAD83(2011) / Colorado North (ftUS)	6430	NAVD88 height (ftUS)
LD39481600.las	NAD83(2011) / Colorado North (ftUS)	6430	NAVD88 height (ftUS)
LD39481603.las	NAD83(2011) / Colorado North (ftUS)	6430	NAVD88 height (ftUS)
LD39481606.las	NAD83(2011) / Colorado North (ftUS)	6430	NAVD88 height (ftUS)
LD39481609.las	NAD83(2011) / Colorado North (ftUS)	6430	NAVD88 height (ftUS)
LD39481612.las	NAD83(2011) / Colorado North (ftUS)	6430	NAVD88 height (ftUS)
LD39481615.las	NAD83(2011) / Colorado North (ftUS)	6430	NAVD88 height (ftUS)
LD39481618.las	NAD83(2011) / Colorado North (ftUS)	6430	NAVD88 height (ftUS)
LD39481621.las	NAD83(2011) / Colorado North (ftUS)	6430	NAVD88 height (ftUS)
LD39481624.las	NAD83(2011) / Colorado North (ftUS)	6430	NAVD88 height (ftUS)
LD39511339.las	NAD83(2011) / Colorado North (ftUS)	6430	NAVD88 height (ftUS)
LD39511342.las	NAD83(2011) / Colorado North (ftUS)	6430	NAVD88 height (ftUS)
LD39511345.las	NAD83(2011) / Colorado North (ftUS)	6430	NAVD88 height (ftUS)
LD39511348.las	NAD83(2011) / Colorado North (ftUS)	6430	NAVD88 height (ftUS)
LD39511351.las	NAD83(2011) / Colorado North (ftUS)	6430	NAVD88 height (ftUS)
LD39511354.las	NAD83(2011) / Colorado North (ftUS)	6430	NAVD88 height (ftUS)
LD39511357.las	NAD83(2011) / Colorado North (ftUS)	6430	NAVD88 height (ftUS)
LD39511360.las	NAD83(2011) / Colorado North (ftUS)	6430	NAVD88 height (ftUS)
LD39511363.las	NAD83(2011) / Colorado North (ftUS)	6430	NAVD88 height (ftUS)
LD39511366.las	NAD83(2011) / Colorado North (ftUS)	6430	NAVD88 height (ftUS)
LD39511369.las	NAD83(2011) / Colorado North (ftUS)	6430	NAVD88 height (ftUS)
LD39511372.las	NAD83(2011) / Colorado North (ftUS)	6430	NAVD88 height (ftUS)
LD39511375.las	NAD83(2011) / Colorado North (ftUS)	6430	NAVD88 height (ftUS)
LD39511378.las	NAD83(2011) / Colorado North (ftUS)	6430	NAVD88 height (ftUS)
LD39511381.las	NAD83(2011) / Colorado North (ftUS)	6430	NAVD88 height (ftUS)
LD39511384.las	NAD83(2011) / Colorado North (ftUS)	6430	NAVD88 height (ftUS)
LD39511387.las	NAD83(2011) / Colorado North (ftUS)	6430	NAVD88 height (ftUS)
LD39511390.las	NAD83(2011) / Colorado North (ftUS)	6430	NAVD88 height (ftUS)
LD39511393.las	NAD83(2011) / Colorado North (ftUS)	6430	NAVD88 height (ftUS)
LD39511396.las	NAD83(2011) / Colorado North (ftUS)	6430	NAVD88 height (ftUS)
LD39511399.las	NAD83(2011) / Colorado North (ftUS)	6430	NAVD88 height (ftUS)

DPH-5 Report on Coordinate Reference System

- continued

File	Horizontal CRS	EPSG Code	Vertical CRS
LD39511402.las	NAD83(2011) / Colorado North (ftUS)	6430	NAVD88 height (ftUS)
LD39511405.las	NAD83(2011) / Colorado North (ftUS)	6430	NAVD88 height (ftUS)
LD39511408.las	NAD83(2011) / Colorado North (ftUS)	6430	NAVD88 height (ftUS)
LD39511411.las	NAD83(2011) / Colorado North (ftUS)	6430	NAVD88 height (ftUS)
LD39511414.las	NAD83(2011) / Colorado North (ftUS)	6430	NAVD88 height (ftUS)
LD39511417.las	NAD83(2011) / Colorado North (ftUS)	6430	NAVD88 height (ftUS)
LD39511420.las	NAD83(2011) / Colorado North (ftUS)	6430	NAVD88 height (ftUS)
LD39511423.las	NAD83(2011) / Colorado North (ftUS)	6430	NAVD88 height (ftUS)
LD39511426.las	NAD83(2011) / Colorado North (ftUS)	6430	NAVD88 height (ftUS)
LD39511429.las	NAD83(2011) / Colorado North (ftUS)	6430	NAVD88 height (ftUS)
LD39511432.las	NAD83(2011) / Colorado North (ftUS)	6430	NAVD88 height (ftUS)
LD39511435.las	NAD83(2011) / Colorado North (ftUS)	6430	NAVD88 height (ftUS)
LD39511438.las	NAD83(2011) / Colorado North (ftUS)	6430	NAVD88 height (ftUS)
LD39511441.las	NAD83(2011) / Colorado North (ftUS)	6430	NAVD88 height (ftUS)
LD39511444.las	NAD83(2011) / Colorado North (ftUS)	6430	NAVD88 height (ftUS)
LD39511447.las	NAD83(2011) / Colorado North (ftUS)	6430	NAVD88 height (ftUS)
LD39511450.las	NAD83(2011) / Colorado North (ftUS)	6430	NAVD88 height (ftUS)
LD39511453.las	NAD83(2011) / Colorado North (ftUS)	6430	NAVD88 height (ftUS)
LD39511456.las	NAD83(2011) / Colorado North (ftUS)	6430	NAVD88 height (ftUS)
LD39511459.las	NAD83(2011) / Colorado North (ftUS)	6430	NAVD88 height (ftUS)
LD39511462.las	NAD83(2011) / Colorado North (ftUS)	6430	NAVD88 height (ftUS)
LD39511465.las	NAD83(2011) / Colorado North (ftUS)	6430	NAVD88 height (ftUS)
LD39511468.las	NAD83(2011) / Colorado North (ftUS)	6430	NAVD88 height (ftUS)
LD39511471.las	NAD83(2011) / Colorado North (ftUS)	6430	NAVD88 height (ftUS)
LD39511474.las	NAD83(2011) / Colorado North (ftUS)	6430	NAVD88 height (ftUS)
LD39511477.las	NAD83(2011) / Colorado North (ftUS)	6430	NAVD88 height (ftUS)
LD39511480.las	NAD83(2011) / Colorado North (ftUS)	6430	NAVD88 height (ftUS)
LD39511483.las	NAD83(2011) / Colorado North (ftUS)	6430	NAVD88 height (ftUS)
LD39511486.las	NAD83(2011) / Colorado North (ftUS)	6430	NAVD88 height (ftUS)
LD39511489.las	NAD83(2011) / Colorado North (ftUS)	6430	NAVD88 height (ftUS)
LD39511492.las	NAD83(2011) / Colorado North (ftUS)	6430	NAVD88 height (ftUS)
LD39511495.las	NAD83(2011) / Colorado North (ftUS)	6430	NAVD88 height (ftUS)

DPH-5 Report on Coordinate Reference System - continued

File	Horizontal CRS	EPSG Code	Vertical CRS
LD39511498.las	NAD83(2011) / Colorado North (ftUS)	6430	NAVD88 height (ftUS)
LD39511501.las	NAD83(2011) / Colorado North (ftUS)	6430	NAVD88 height (ftUS)
LD39511504.las	NAD83(2011) / Colorado North (ftUS)	6430	NAVD88 height (ftUS)
LD39511507.las	NAD83(2011) / Colorado North (ftUS)	6430	NAVD88 height (ftUS)
LD39511510.las	NAD83(2011) / Colorado North (ftUS)	6430	NAVD88 height (ftUS)
LD39511513.las	NAD83(2011) / Colorado North (ftUS)	6430	NAVD88 height (ftUS)
LD39511516.las	NAD83(2011) / Colorado North (ftUS)	6430	NAVD88 height (ftUS)
LD39511519.las	NAD83(2011) / Colorado North (ftUS)	6430	NAVD88 height (ftUS)
LD39511522.las	NAD83(2011) / Colorado North (ftUS)	6430	NAVD88 height (ftUS)
LD39511525.las	NAD83(2011) / Colorado North (ftUS)	6430	NAVD88 height (ftUS)
LD39511528.las	NAD83(2011) / Colorado North (ftUS)	6430	NAVD88 height (ftUS)
LD39511531.las	NAD83(2011) / Colorado North (ftUS)	6430	NAVD88 height (ftUS)
LD39511534.las	NAD83(2011) / Colorado North (ftUS)	6430	NAVD88 height (ftUS)
LD39511537.las	NAD83(2011) / Colorado North (ftUS)	6430	NAVD88 height (ftUS)
LD39511540.las	NAD83(2011) / Colorado North (ftUS)	6430	NAVD88 height (ftUS)
LD39511543.las	NAD83(2011) / Colorado North (ftUS)	6430	NAVD88 height (ftUS)
LD39511546.las	NAD83(2011) / Colorado North (ftUS)	6430	NAVD88 height (ftUS)
LD39511549.las	NAD83(2011) / Colorado North (ftUS)	6430	NAVD88 height (ftUS)
LD39511552.las	NAD83(2011) / Colorado North (ftUS)	6430	NAVD88 height (ftUS)
LD39511555.las	NAD83(2011) / Colorado North (ftUS)	6430	NAVD88 height (ftUS)
LD39511558.las	NAD83(2011) / Colorado North (ftUS)	6430	NAVD88 height (ftUS)
LD39511561.las	NAD83(2011) / Colorado North (ftUS)	6430	NAVD88 height (ftUS)
LD39511564.las	NAD83(2011) / Colorado North (ftUS)	6430	NAVD88 height (ftUS)
LD39511567.las	NAD83(2011) / Colorado North (ftUS)	6430	NAVD88 height (ftUS)
LD39511570.las	NAD83(2011) / Colorado North (ftUS)	6430	NAVD88 height (ftUS)
LD39511573.las	NAD83(2011) / Colorado North (ftUS)	6430	NAVD88 height (ftUS)
LD39511576.las	NAD83(2011) / Colorado North (ftUS)	6430	NAVD88 height (ftUS)
LD39511579.las	NAD83(2011) / Colorado North (ftUS)	6430	NAVD88 height (ftUS)
LD39511582.las	NAD83(2011) / Colorado North (ftUS)	6430	NAVD88 height (ftUS)
LD39511585.las	NAD83(2011) / Colorado North (ftUS)	6430	NAVD88 height (ftUS)
LD39511588.las	NAD83(2011) / Colorado North (ftUS)	6430	NAVD88 height (ftUS)
LD39511591.las	NAD83(2011) / Colorado North (ftUS)	6430	NAVD88 height (ftUS)

DPH-5 Report on Coordinate Reference System - continued

File	Horizontal CRS	EPSG Code	Vertical CRS
LD39511594.las	NAD83(2011) / Colorado North (ftUS)	6430	NAVD88 height (ftUS)
LD39511597.las	NAD83(2011) / Colorado North (ftUS)	6430	NAVD88 height (ftUS)
LD39511600.las	NAD83(2011) / Colorado North (ftUS)	6430	NAVD88 height (ftUS)
LD39511603.las	NAD83(2011) / Colorado North (ftUS)	6430	NAVD88 height (ftUS)
LD39511606.las	NAD83(2011) / Colorado North (ftUS)	6430	NAVD88 height (ftUS)
LD39511609.las	NAD83(2011) / Colorado North (ftUS)	6430	NAVD88 height (ftUS)
LD39511612.las	NAD83(2011) / Colorado North (ftUS)	6430	NAVD88 height (ftUS)
LD39511615.las	NAD83(2011) / Colorado North (ftUS)	6430	NAVD88 height (ftUS)
LD39511618.las	NAD83(2011) / Colorado North (ftUS)	6430	NAVD88 height (ftUS)
LD39511621.las	NAD83(2011) / Colorado North (ftUS)	6430	NAVD88 height (ftUS)
LD39511624.las	NAD83(2011) / Colorado North (ftUS)	6430	NAVD88 height (ftUS)
LD39541339.las	NAD83(2011) / Colorado North (ftUS)	6430	NAVD88 height (ftUS)
LD39541342.las	NAD83(2011) / Colorado North (ftUS)	6430	NAVD88 height (ftUS)
LD39541345.las	NAD83(2011) / Colorado North (ftUS)	6430	NAVD88 height (ftUS)
LD39541348.las	NAD83(2011) / Colorado North (ftUS)	6430	NAVD88 height (ftUS)
LD39541351.las	NAD83(2011) / Colorado North (ftUS)	6430	NAVD88 height (ftUS)
LD39541354.las	NAD83(2011) / Colorado North (ftUS)	6430	NAVD88 height (ftUS)
LD39541357.las	NAD83(2011) / Colorado North (ftUS)	6430	NAVD88 height (ftUS)
LD39541360.las	NAD83(2011) / Colorado North (ftUS)	6430	NAVD88 height (ftUS)
LD39541363.las	NAD83(2011) / Colorado North (ftUS)	6430	NAVD88 height (ftUS)
LD39541366.las	NAD83(2011) / Colorado North (ftUS)	6430	NAVD88 height (ftUS)
LD39541369.las	NAD83(2011) / Colorado North (ftUS)	6430	NAVD88 height (ftUS)
LD39541372.las	NAD83(2011) / Colorado North (ftUS)	6430	NAVD88 height (ftUS)
LD39541375.las	NAD83(2011) / Colorado North (ftUS)	6430	NAVD88 height (ftUS)
LD39541378.las	NAD83(2011) / Colorado North (ftUS)	6430	NAVD88 height (ftUS)
LD39541381.las	NAD83(2011) / Colorado North (ftUS)	6430	NAVD88 height (ftUS)
LD39541384.las	NAD83(2011) / Colorado North (ftUS)	6430	NAVD88 height (ftUS)
LD39541387.las	NAD83(2011) / Colorado North (ftUS)	6430	NAVD88 height (ftUS)
LD39541390.las	NAD83(2011) / Colorado North (ftUS)	6430	NAVD88 height (ftUS)
LD39541393.las	NAD83(2011) / Colorado North (ftUS)	6430	NAVD88 height (ftUS)
LD39541396.las	NAD83(2011) / Colorado North (ftUS)	6430	NAVD88 height (ftUS)
LD39541399.las	NAD83(2011) / Colorado North (ftUS)	6430	NAVD88 height (ftUS)

DPH-5 Report on Coordinate Reference System - continued

File	Horizontal CRS	EPSG Code	Vertical CRS
LD39541402.las	NAD83(2011) / Colorado North (ftUS)	6430	NAVD88 height (ftUS)
LD39541405.las	NAD83(2011) / Colorado North (ftUS)	6430	NAVD88 height (ftUS)
LD39541408.las	NAD83(2011) / Colorado North (ftUS)	6430	NAVD88 height (ftUS)
LD39541411.las	NAD83(2011) / Colorado North (ftUS)	6430	NAVD88 height (ftUS)
LD39541414.las	NAD83(2011) / Colorado North (ftUS)	6430	NAVD88 height (ftUS)
LD39541417.las	NAD83(2011) / Colorado North (ftUS)	6430	NAVD88 height (ftUS)
LD39541420.las	NAD83(2011) / Colorado North (ftUS)	6430	NAVD88 height (ftUS)
LD39541423.las	NAD83(2011) / Colorado North (ftUS)	6430	NAVD88 height (ftUS)
LD39541426.las	NAD83(2011) / Colorado North (ftUS)	6430	NAVD88 height (ftUS)
LD39541429.las	NAD83(2011) / Colorado North (ftUS)	6430	NAVD88 height (ftUS)
LD39541432.las	NAD83(2011) / Colorado North (ftUS)	6430	NAVD88 height (ftUS)
LD39541435.las	NAD83(2011) / Colorado North (ftUS)	6430	NAVD88 height (ftUS)
LD39541438.las	NAD83(2011) / Colorado North (ftUS)	6430	NAVD88 height (ftUS)
LD39541441.las	NAD83(2011) / Colorado North (ftUS)	6430	NAVD88 height (ftUS)
LD39541444.las	NAD83(2011) / Colorado North (ftUS)	6430	NAVD88 height (ftUS)
LD39541447.las	NAD83(2011) / Colorado North (ftUS)	6430	NAVD88 height (ftUS)
LD39541450.las	NAD83(2011) / Colorado North (ftUS)	6430	NAVD88 height (ftUS)
LD39541453.las	NAD83(2011) / Colorado North (ftUS)	6430	NAVD88 height (ftUS)
LD39541456.las	NAD83(2011) / Colorado North (ftUS)	6430	NAVD88 height (ftUS)
LD39541459.las	NAD83(2011) / Colorado North (ftUS)	6430	NAVD88 height (ftUS)
LD39541462.las	NAD83(2011) / Colorado North (ftUS)	6430	NAVD88 height (ftUS)
LD39541465.las	NAD83(2011) / Colorado North (ftUS)	6430	NAVD88 height (ftUS)
LD39541468.las	NAD83(2011) / Colorado North (ftUS)	6430	NAVD88 height (ftUS)
LD39541471.las	NAD83(2011) / Colorado North (ftUS)	6430	NAVD88 height (ftUS)
LD39541474.las	NAD83(2011) / Colorado North (ftUS)	6430	NAVD88 height (ftUS)
LD39541477.las	NAD83(2011) / Colorado North (ftUS)	6430	NAVD88 height (ftUS)
LD39541480.las	NAD83(2011) / Colorado North (ftUS)	6430	NAVD88 height (ftUS)
LD39541483.las	NAD83(2011) / Colorado North (ftUS)	6430	NAVD88 height (ftUS)
LD39541486.las	NAD83(2011) / Colorado North (ftUS)	6430	NAVD88 height (ftUS)
LD39541489.las	NAD83(2011) / Colorado North (ftUS)	6430	NAVD88 height (ftUS)
LD39541492.las	NAD83(2011) / Colorado North (ftUS)	6430	NAVD88 height (ftUS)
LD39541495.las	NAD83(2011) / Colorado North (ftUS)	6430	NAVD88 height (ftUS)

DPH-5 Report on Coordinate Reference System - continued

File	Horizontal CRS	EPSG Code	Vertical CRS
LD39541498.las	NAD83(2011) / Colorado North (ftUS)	6430	NAVD88 height (ftUS)
LD39541501.las	NAD83(2011) / Colorado North (ftUS)	6430	NAVD88 height (ftUS)
LD39541504.las	NAD83(2011) / Colorado North (ftUS)	6430	NAVD88 height (ftUS)
LD39541507.las	NAD83(2011) / Colorado North (ftUS)	6430	NAVD88 height (ftUS)
LD39541510.las	NAD83(2011) / Colorado North (ftUS)	6430	NAVD88 height (ftUS)
LD39541513.las	NAD83(2011) / Colorado North (ftUS)	6430	NAVD88 height (ftUS)
LD39541516.las	NAD83(2011) / Colorado North (ftUS)	6430	NAVD88 height (ftUS)
LD39541519.las	NAD83(2011) / Colorado North (ftUS)	6430	NAVD88 height (ftUS)
LD39541522.las	NAD83(2011) / Colorado North (ftUS)	6430	NAVD88 height (ftUS)
LD39541525.las	NAD83(2011) / Colorado North (ftUS)	6430	NAVD88 height (ftUS)
LD39541528.las	NAD83(2011) / Colorado North (ftUS)	6430	NAVD88 height (ftUS)
LD39541531.las	NAD83(2011) / Colorado North (ftUS)	6430	NAVD88 height (ftUS)
LD39541534.las	NAD83(2011) / Colorado North (ftUS)	6430	NAVD88 height (ftUS)
LD39541537.las	NAD83(2011) / Colorado North (ftUS)	6430	NAVD88 height (ftUS)
LD39541540.las	NAD83(2011) / Colorado North (ftUS)	6430	NAVD88 height (ftUS)
LD39541543.las	NAD83(2011) / Colorado North (ftUS)	6430	NAVD88 height (ftUS)
LD39541546.las	NAD83(2011) / Colorado North (ftUS)	6430	NAVD88 height (ftUS)
LD39541549.las	NAD83(2011) / Colorado North (ftUS)	6430	NAVD88 height (ftUS)
LD39571339.las	NAD83(2011) / Colorado North (ftUS)	6430	NAVD88 height (ftUS)
LD39571342.las	NAD83(2011) / Colorado North (ftUS)	6430	NAVD88 height (ftUS)
LD39571345.las	NAD83(2011) / Colorado North (ftUS)	6430	NAVD88 height (ftUS)
LD39571348.las	NAD83(2011) / Colorado North (ftUS)	6430	NAVD88 height (ftUS)
LD39571351.las	NAD83(2011) / Colorado North (ftUS)	6430	NAVD88 height (ftUS)
LD39571354.las	NAD83(2011) / Colorado North (ftUS)	6430	NAVD88 height (ftUS)
LD39571357.las	NAD83(2011) / Colorado North (ftUS)	6430	NAVD88 height (ftUS)
LD39571360.las	NAD83(2011) / Colorado North (ftUS)	6430	NAVD88 height (ftUS)
LD39571363.las	NAD83(2011) / Colorado North (ftUS)	6430	NAVD88 height (ftUS)
LD39571366.las	NAD83(2011) / Colorado North (ftUS)	6430	NAVD88 height (ftUS)
LD39571369.las	NAD83(2011) / Colorado North (ftUS)	6430	NAVD88 height (ftUS)
LD39571372.las	NAD83(2011) / Colorado North (ftUS)	6430	NAVD88 height (ftUS)
LD39571375.las	NAD83(2011) / Colorado North (ftUS)	6430	NAVD88 height (ftUS)
LD39571378.las	NAD83(2011) / Colorado North (ftUS)	6430	NAVD88 height (ftUS)

DPH-5 Report on Coordinate Reference System

- continued

File	Horizontal CRS	EPSG Code	Vertical CRS
LD39571381.las	NAD83(2011) / Colorado North (ftUS)	6430	NAVD88 height (ftUS)
LD39571384.las	NAD83(2011) / Colorado North (ftUS)	6430	NAVD88 height (ftUS)
LD39571387.las	NAD83(2011) / Colorado North (ftUS)	6430	NAVD88 height (ftUS)
LD39571390.las	NAD83(2011) / Colorado North (ftUS)	6430	NAVD88 height (ftUS)
LD39571393.las	NAD83(2011) / Colorado North (ftUS)	6430	NAVD88 height (ftUS)
LD39571396.las	NAD83(2011) / Colorado North (ftUS)	6430	NAVD88 height (ftUS)
LD39571399.las	NAD83(2011) / Colorado North (ftUS)	6430	NAVD88 height (ftUS)
LD39571402.las	NAD83(2011) / Colorado North (ftUS)	6430	NAVD88 height (ftUS)
LD39571405.las	NAD83(2011) / Colorado North (ftUS)	6430	NAVD88 height (ftUS)
LD39571408.las	NAD83(2011) / Colorado North (ftUS)	6430	NAVD88 height (ftUS)
LD39571411.las	NAD83(2011) / Colorado North (ftUS)	6430	NAVD88 height (ftUS)
LD39571414.las	NAD83(2011) / Colorado North (ftUS)	6430	NAVD88 height (ftUS)
LD39571417.las	NAD83(2011) / Colorado North (ftUS)	6430	NAVD88 height (ftUS)
LD39571420.las	NAD83(2011) / Colorado North (ftUS)	6430	NAVD88 height (ftUS)
LD39571423.las	NAD83(2011) / Colorado North (ftUS)	6430	NAVD88 height (ftUS)
LD39571426.las	NAD83(2011) / Colorado North (ftUS)	6430	NAVD88 height (ftUS)
LD39571429.las	NAD83(2011) / Colorado North (ftUS)	6430	NAVD88 height (ftUS)
LD39571432.las	NAD83(2011) / Colorado North (ftUS)	6430	NAVD88 height (ftUS)
LD39571435.las	NAD83(2011) / Colorado North (ftUS)	6430	NAVD88 height (ftUS)
LD39571438.las	NAD83(2011) / Colorado North (ftUS)	6430	NAVD88 height (ftUS)
LD39571441.las	NAD83(2011) / Colorado North (ftUS)	6430	NAVD88 height (ftUS)
LD39571444.las	NAD83(2011) / Colorado North (ftUS)	6430	NAVD88 height (ftUS)
LD39571447.las	NAD83(2011) / Colorado North (ftUS)	6430	NAVD88 height (ftUS)
LD39571450.las	NAD83(2011) / Colorado North (ftUS)	6430	NAVD88 height (ftUS)
LD39571453.las	NAD83(2011) / Colorado North (ftUS)	6430	NAVD88 height (ftUS)
LD39571456.las	NAD83(2011) / Colorado North (ftUS)	6430	NAVD88 height (ftUS)
LD39571459.las	NAD83(2011) / Colorado North (ftUS)	6430	NAVD88 height (ftUS)
LD39571462.las	NAD83(2011) / Colorado North (ftUS)	6430	NAVD88 height (ftUS)
LD39571465.las	NAD83(2011) / Colorado North (ftUS)	6430	NAVD88 height (ftUS)
LD39571468.las	NAD83(2011) / Colorado North (ftUS)	6430	NAVD88 height (ftUS)
LD39571471.las	NAD83(2011) / Colorado North (ftUS)	6430	NAVD88 height (ftUS)
LD39601339.las	NAD83(2011) / Colorado North (ftUS)	6430	NAVD88 height (ftUS)

DPH-5 Report on Coordinate Reference System - continued

File	Horizontal CRS	EPSG Code	Vertical CRS
LD39601342.las	NAD83(2011) / Colorado North (ftUS)	6430	NAVD88 height (ftUS)
LD39601345.las	NAD83(2011) / Colorado North (ftUS)	6430	NAVD88 height (ftUS)
LD39601348.las	NAD83(2011) / Colorado North (ftUS)	6430	NAVD88 height (ftUS)
LD39601351.las	NAD83(2011) / Colorado North (ftUS)	6430	NAVD88 height (ftUS)
LD39601354.las	NAD83(2011) / Colorado North (ftUS)	6430	NAVD88 height (ftUS)
LD39601357.las	NAD83(2011) / Colorado North (ftUS)	6430	NAVD88 height (ftUS)
LD39601360.las	NAD83(2011) / Colorado North (ftUS)	6430	NAVD88 height (ftUS)
LD39601363.las	NAD83(2011) / Colorado North (ftUS)	6430	NAVD88 height (ftUS)
LD39601366.las	NAD83(2011) / Colorado North (ftUS)	6430	NAVD88 height (ftUS)
LD39601369.las	NAD83(2011) / Colorado North (ftUS)	6430	NAVD88 height (ftUS)
LD39601372.las	NAD83(2011) / Colorado North (ftUS)	6430	NAVD88 height (ftUS)
LD39601375.las	NAD83(2011) / Colorado North (ftUS)	6430	NAVD88 height (ftUS)
LD39601378.las	NAD83(2011) / Colorado North (ftUS)	6430	NAVD88 height (ftUS)
LD39601381.las	NAD83(2011) / Colorado North (ftUS)	6430	NAVD88 height (ftUS)
LD39601384.las	NAD83(2011) / Colorado North (ftUS)	6430	NAVD88 height (ftUS)
LD39601387.las	NAD83(2011) / Colorado North (ftUS)	6430	NAVD88 height (ftUS)
LD39601390.las	NAD83(2011) / Colorado North (ftUS)	6430	NAVD88 height (ftUS)
LD39601393.las	NAD83(2011) / Colorado North (ftUS)	6430	NAVD88 height (ftUS)

DPH-6 Report on Units of Reference

The USGS Lidar Base Specification Version 1.3 states: "All references to the units of measure 'Feet' and 'Foot' shall specify 'International', 'Intl', 'U.S. Survey', or 'US'."

The purpose of this section is to show the horizontal and vertical units of the LAS files for the lidar data. The project specifications should be reviewed to ensure that the Units listed in this report are as expected.

[Data Source - Y:\Mapping\Projects\65220329_CWCB_FEMA\Production\Final_Client_Deliverables\Del4\point_cloud\tilecls](#)

File	Horizontal Unit	Vertical Unit
LD35281498.las	US Survey Foot	US Survey Foot
LD35281501.las	US Survey Foot	US Survey Foot
LD35281582.las	US Survey Foot	US Survey Foot
LD35281585.las	US Survey Foot	US Survey Foot
LD35281588.las	US Survey Foot	US Survey Foot
LD35281591.las	US Survey Foot	US Survey Foot
LD35281594.las	US Survey Foot	US Survey Foot
LD35281597.las	US Survey Foot	US Survey Foot
LD35281600.las	US Survey Foot	US Survey Foot
LD35281603.las	US Survey Foot	US Survey Foot
LD35281606.las	US Survey Foot	US Survey Foot
LD35281609.las	US Survey Foot	US Survey Foot
LD35281612.las	US Survey Foot	US Survey Foot
LD35311435.las	US Survey Foot	US Survey Foot
LD35311438.las	US Survey Foot	US Survey Foot
LD35311441.las	US Survey Foot	US Survey Foot
LD35311444.las	US Survey Foot	US Survey Foot
LD35311447.las	US Survey Foot	US Survey Foot
LD35311450.las	US Survey Foot	US Survey Foot
LD35311453.las	US Survey Foot	US Survey Foot
LD35311456.las	US Survey Foot	US Survey Foot
LD35311459.las	US Survey Foot	US Survey Foot
LD35311462.las	US Survey Foot	US Survey Foot
LD35311465.las	US Survey Foot	US Survey Foot
LD35311468.las	US Survey Foot	US Survey Foot
LD35311471.las	US Survey Foot	US Survey Foot
LD35311474.las	US Survey Foot	US Survey Foot
LD35311477.las	US Survey Foot	US Survey Foot
LD35311480.las	US Survey Foot	US Survey Foot
LD35311483.las	US Survey Foot	US Survey Foot
LD35311486.las	US Survey Foot	US Survey Foot
LD35311489.las	US Survey Foot	US Survey Foot
LD35311492.las	US Survey Foot	US Survey Foot
LD35311495.las	US Survey Foot	US Survey Foot
LD35311498.las	US Survey Foot	US Survey Foot
LD35311501.las	US Survey Foot	US Survey Foot
LD35311504.las	US Survey Foot	US Survey Foot
LD35311507.las	US Survey Foot	US Survey Foot
LD35311510.las	US Survey Foot	US Survey Foot
LD35311513.las	US Survey Foot	US Survey Foot
LD35311516.las	US Survey Foot	US Survey Foot
LD35311519.las	US Survey Foot	US Survey Foot

DPH-6 Report on Units of Reference

- continued

File	Horizontal Unit	Vertical Unit
LD35311522.las	US Survey Foot	US Survey Foot
LD35311525.las	US Survey Foot	US Survey Foot
LD35311528.las	US Survey Foot	US Survey Foot
LD35311531.las	US Survey Foot	US Survey Foot
LD35311534.las	US Survey Foot	US Survey Foot
LD35311537.las	US Survey Foot	US Survey Foot
LD35311540.las	US Survey Foot	US Survey Foot
LD35311543.las	US Survey Foot	US Survey Foot
LD35311546.las	US Survey Foot	US Survey Foot
LD35311549.las	US Survey Foot	US Survey Foot
LD35311552.las	US Survey Foot	US Survey Foot
LD35311555.las	US Survey Foot	US Survey Foot
LD35311558.las	US Survey Foot	US Survey Foot
LD35311561.las	US Survey Foot	US Survey Foot
LD35311564.las	US Survey Foot	US Survey Foot
LD35311567.las	US Survey Foot	US Survey Foot
LD35311570.las	US Survey Foot	US Survey Foot
LD35311573.las	US Survey Foot	US Survey Foot
LD35311576.las	US Survey Foot	US Survey Foot
LD35311579.las	US Survey Foot	US Survey Foot
LD35311582.las	US Survey Foot	US Survey Foot
LD35311585.las	US Survey Foot	US Survey Foot
LD35311588.las	US Survey Foot	US Survey Foot
LD35311591.las	US Survey Foot	US Survey Foot
LD35311594.las	US Survey Foot	US Survey Foot
LD35311597.las	US Survey Foot	US Survey Foot
LD35311600.las	US Survey Foot	US Survey Foot
LD35311603.las	US Survey Foot	US Survey Foot
LD35311606.las	US Survey Foot	US Survey Foot
LD35311609.las	US Survey Foot	US Survey Foot
LD35311612.las	US Survey Foot	US Survey Foot
LD35341435.las	US Survey Foot	US Survey Foot
LD35341438.las	US Survey Foot	US Survey Foot
LD35341441.las	US Survey Foot	US Survey Foot
LD35341444.las	US Survey Foot	US Survey Foot
LD35341447.las	US Survey Foot	US Survey Foot
LD35341450.las	US Survey Foot	US Survey Foot
LD35341453.las	US Survey Foot	US Survey Foot
LD35341456.las	US Survey Foot	US Survey Foot
LD35341459.las	US Survey Foot	US Survey Foot
LD35341462.las	US Survey Foot	US Survey Foot
LD35341465.las	US Survey Foot	US Survey Foot
LD35341468.las	US Survey Foot	US Survey Foot
LD35341471.las	US Survey Foot	US Survey Foot
LD35341474.las	US Survey Foot	US Survey Foot
LD35341477.las	US Survey Foot	US Survey Foot
LD35341480.las	US Survey Foot	US Survey Foot

DPH-6 Report on Units of Reference - continued

File	Horizontal Unit	Vertical Unit
LD35341483.las	US Survey Foot	US Survey Foot
LD35341486.las	US Survey Foot	US Survey Foot
LD35341489.las	US Survey Foot	US Survey Foot
LD35341492.las	US Survey Foot	US Survey Foot
LD35341495.las	US Survey Foot	US Survey Foot
LD35341498.las	US Survey Foot	US Survey Foot
LD35341501.las	US Survey Foot	US Survey Foot
LD35341504.las	US Survey Foot	US Survey Foot
LD35341507.las	US Survey Foot	US Survey Foot
LD35341510.las	US Survey Foot	US Survey Foot
LD35341513.las	US Survey Foot	US Survey Foot
LD35341516.las	US Survey Foot	US Survey Foot
LD35341519.las	US Survey Foot	US Survey Foot
LD35341522.las	US Survey Foot	US Survey Foot
LD35341525.las	US Survey Foot	US Survey Foot
LD35341528.las	US Survey Foot	US Survey Foot
LD35341531.las	US Survey Foot	US Survey Foot
LD35341534.las	US Survey Foot	US Survey Foot
LD35341537.las	US Survey Foot	US Survey Foot
LD35341540.las	US Survey Foot	US Survey Foot
LD35341543.las	US Survey Foot	US Survey Foot
LD35341546.las	US Survey Foot	US Survey Foot
LD35341549.las	US Survey Foot	US Survey Foot
LD35341552.las	US Survey Foot	US Survey Foot
LD35341555.las	US Survey Foot	US Survey Foot
LD35341558.las	US Survey Foot	US Survey Foot
LD35341561.las	US Survey Foot	US Survey Foot
LD35341564.las	US Survey Foot	US Survey Foot
LD35341567.las	US Survey Foot	US Survey Foot
LD35341570.las	US Survey Foot	US Survey Foot
LD35341573.las	US Survey Foot	US Survey Foot
LD35341576.las	US Survey Foot	US Survey Foot
LD35341579.las	US Survey Foot	US Survey Foot
LD35341582.las	US Survey Foot	US Survey Foot
LD35341585.las	US Survey Foot	US Survey Foot
LD35341588.las	US Survey Foot	US Survey Foot
LD35341591.las	US Survey Foot	US Survey Foot
LD35341594.las	US Survey Foot	US Survey Foot
LD35341597.las	US Survey Foot	US Survey Foot
LD35341600.las	US Survey Foot	US Survey Foot
LD35341603.las	US Survey Foot	US Survey Foot
LD35341606.las	US Survey Foot	US Survey Foot
LD35341609.las	US Survey Foot	US Survey Foot
LD35341612.las	US Survey Foot	US Survey Foot
LD35371435.las	US Survey Foot	US Survey Foot
LD35371438.las	US Survey Foot	US Survey Foot
LD35371441.las	US Survey Foot	US Survey Foot

DPH-6 Report on Units of Reference - continued

File	Horizontal Unit	Vertical Unit
LD35371444.las	US Survey Foot	US Survey Foot
LD35371447.las	US Survey Foot	US Survey Foot
LD35371450.las	US Survey Foot	US Survey Foot
LD35371453.las	US Survey Foot	US Survey Foot
LD35371456.las	US Survey Foot	US Survey Foot
LD35371459.las	US Survey Foot	US Survey Foot
LD35371462.las	US Survey Foot	US Survey Foot
LD35371465.las	US Survey Foot	US Survey Foot
LD35371468.las	US Survey Foot	US Survey Foot
LD35371471.las	US Survey Foot	US Survey Foot
LD35371474.las	US Survey Foot	US Survey Foot
LD35371477.las	US Survey Foot	US Survey Foot
LD35371480.las	US Survey Foot	US Survey Foot
LD35371483.las	US Survey Foot	US Survey Foot
LD35371486.las	US Survey Foot	US Survey Foot
LD35371489.las	US Survey Foot	US Survey Foot
LD35371492.las	US Survey Foot	US Survey Foot
LD35371495.las	US Survey Foot	US Survey Foot
LD35371498.las	US Survey Foot	US Survey Foot
LD35371501.las	US Survey Foot	US Survey Foot
LD35371504.las	US Survey Foot	US Survey Foot
LD35371507.las	US Survey Foot	US Survey Foot
LD35371510.las	US Survey Foot	US Survey Foot
LD35371513.las	US Survey Foot	US Survey Foot
LD35371516.las	US Survey Foot	US Survey Foot
LD35371519.las	US Survey Foot	US Survey Foot
LD35371522.las	US Survey Foot	US Survey Foot
LD35371525.las	US Survey Foot	US Survey Foot
LD35371528.las	US Survey Foot	US Survey Foot
LD35371531.las	US Survey Foot	US Survey Foot
LD35371534.las	US Survey Foot	US Survey Foot
LD35371537.las	US Survey Foot	US Survey Foot
LD35371540.las	US Survey Foot	US Survey Foot
LD35371543.las	US Survey Foot	US Survey Foot
LD35371546.las	US Survey Foot	US Survey Foot
LD35371549.las	US Survey Foot	US Survey Foot
LD35371552.las	US Survey Foot	US Survey Foot
LD35371555.las	US Survey Foot	US Survey Foot
LD35371558.las	US Survey Foot	US Survey Foot
LD35371561.las	US Survey Foot	US Survey Foot
LD35371564.las	US Survey Foot	US Survey Foot
LD35371567.las	US Survey Foot	US Survey Foot
LD35371570.las	US Survey Foot	US Survey Foot
LD35371573.las	US Survey Foot	US Survey Foot
LD35371576.las	US Survey Foot	US Survey Foot
LD35371579.las	US Survey Foot	US Survey Foot
LD35371582.las	US Survey Foot	US Survey Foot

DPH-6 Report on Units of Reference - continued

File	Horizontal Unit	Vertical Unit
LD35371585.las	US Survey Foot	US Survey Foot
LD35371588.las	US Survey Foot	US Survey Foot
LD35371591.las	US Survey Foot	US Survey Foot
LD35371594.las	US Survey Foot	US Survey Foot
LD35371597.las	US Survey Foot	US Survey Foot
LD35371600.las	US Survey Foot	US Survey Foot
LD35371603.las	US Survey Foot	US Survey Foot
LD35371606.las	US Survey Foot	US Survey Foot
LD35371609.las	US Survey Foot	US Survey Foot
LD35371612.las	US Survey Foot	US Survey Foot
LD35401438.las	US Survey Foot	US Survey Foot
LD35401441.las	US Survey Foot	US Survey Foot
LD35401444.las	US Survey Foot	US Survey Foot
LD35401447.las	US Survey Foot	US Survey Foot
LD35401450.las	US Survey Foot	US Survey Foot
LD35401453.las	US Survey Foot	US Survey Foot
LD35401456.las	US Survey Foot	US Survey Foot
LD35401459.las	US Survey Foot	US Survey Foot
LD35401462.las	US Survey Foot	US Survey Foot
LD35401465.las	US Survey Foot	US Survey Foot
LD35401468.las	US Survey Foot	US Survey Foot
LD35401471.las	US Survey Foot	US Survey Foot
LD35401474.las	US Survey Foot	US Survey Foot
LD35401477.las	US Survey Foot	US Survey Foot
LD35401480.las	US Survey Foot	US Survey Foot
LD35401483.las	US Survey Foot	US Survey Foot
LD35401486.las	US Survey Foot	US Survey Foot
LD35401489.las	US Survey Foot	US Survey Foot
LD35401492.las	US Survey Foot	US Survey Foot
LD35401495.las	US Survey Foot	US Survey Foot
LD35401498.las	US Survey Foot	US Survey Foot
LD35401501.las	US Survey Foot	US Survey Foot
LD35401504.las	US Survey Foot	US Survey Foot
LD35401507.las	US Survey Foot	US Survey Foot
LD35401510.las	US Survey Foot	US Survey Foot
LD35401513.las	US Survey Foot	US Survey Foot
LD35401516.las	US Survey Foot	US Survey Foot
LD35401519.las	US Survey Foot	US Survey Foot
LD35401522.las	US Survey Foot	US Survey Foot
LD35401525.las	US Survey Foot	US Survey Foot
LD35401528.las	US Survey Foot	US Survey Foot
LD35401531.las	US Survey Foot	US Survey Foot
LD35401534.las	US Survey Foot	US Survey Foot
LD35401537.las	US Survey Foot	US Survey Foot
LD35401540.las	US Survey Foot	US Survey Foot
LD35401543.las	US Survey Foot	US Survey Foot
LD35401546.las	US Survey Foot	US Survey Foot

DPH-6 Report on Units of Reference - continued

File	Horizontal Unit	Vertical Unit
LD35401549.las	US Survey Foot	US Survey Foot
LD35401552.las	US Survey Foot	US Survey Foot
LD35401555.las	US Survey Foot	US Survey Foot
LD35401558.las	US Survey Foot	US Survey Foot
LD35401561.las	US Survey Foot	US Survey Foot
LD35401564.las	US Survey Foot	US Survey Foot
LD35401567.las	US Survey Foot	US Survey Foot
LD35401570.las	US Survey Foot	US Survey Foot
LD35401573.las	US Survey Foot	US Survey Foot
LD35401576.las	US Survey Foot	US Survey Foot
LD35401579.las	US Survey Foot	US Survey Foot
LD35401582.las	US Survey Foot	US Survey Foot
LD35401585.las	US Survey Foot	US Survey Foot
LD35401588.las	US Survey Foot	US Survey Foot
LD35401591.las	US Survey Foot	US Survey Foot
LD35401594.las	US Survey Foot	US Survey Foot
LD35401597.las	US Survey Foot	US Survey Foot
LD35401600.las	US Survey Foot	US Survey Foot
LD35401603.las	US Survey Foot	US Survey Foot
LD35401606.las	US Survey Foot	US Survey Foot
LD35401609.las	US Survey Foot	US Survey Foot
LD35401612.las	US Survey Foot	US Survey Foot
LD35431438.las	US Survey Foot	US Survey Foot
LD35431441.las	US Survey Foot	US Survey Foot
LD35431444.las	US Survey Foot	US Survey Foot
LD35431447.las	US Survey Foot	US Survey Foot
LD35431450.las	US Survey Foot	US Survey Foot
LD35431453.las	US Survey Foot	US Survey Foot
LD35431456.las	US Survey Foot	US Survey Foot
LD35431459.las	US Survey Foot	US Survey Foot
LD35431462.las	US Survey Foot	US Survey Foot
LD35431465.las	US Survey Foot	US Survey Foot
LD35431468.las	US Survey Foot	US Survey Foot
LD35431471.las	US Survey Foot	US Survey Foot
LD35431474.las	US Survey Foot	US Survey Foot
LD35431477.las	US Survey Foot	US Survey Foot
LD35431480.las	US Survey Foot	US Survey Foot
LD35431483.las	US Survey Foot	US Survey Foot
LD35431486.las	US Survey Foot	US Survey Foot
LD35431489.las	US Survey Foot	US Survey Foot
LD35431492.las	US Survey Foot	US Survey Foot
LD35431495.las	US Survey Foot	US Survey Foot
LD35431498.las	US Survey Foot	US Survey Foot
LD35431501.las	US Survey Foot	US Survey Foot
LD35431504.las	US Survey Foot	US Survey Foot
LD35431507.las	US Survey Foot	US Survey Foot
LD35431510.las	US Survey Foot	US Survey Foot

DPH-6 Report on Units of Reference - continued

File	Horizontal Unit	Vertical Unit
LD35431513.las	US Survey Foot	US Survey Foot
LD35431516.las	US Survey Foot	US Survey Foot
LD35431519.las	US Survey Foot	US Survey Foot
LD35431522.las	US Survey Foot	US Survey Foot
LD35431525.las	US Survey Foot	US Survey Foot
LD35431528.las	US Survey Foot	US Survey Foot
LD35431531.las	US Survey Foot	US Survey Foot
LD35431534.las	US Survey Foot	US Survey Foot
LD35431537.las	US Survey Foot	US Survey Foot
LD35431540.las	US Survey Foot	US Survey Foot
LD35431543.las	US Survey Foot	US Survey Foot
LD35431546.las	US Survey Foot	US Survey Foot
LD35431549.las	US Survey Foot	US Survey Foot
LD35431552.las	US Survey Foot	US Survey Foot
LD35431555.las	US Survey Foot	US Survey Foot
LD35431558.las	US Survey Foot	US Survey Foot
LD35431561.las	US Survey Foot	US Survey Foot
LD35431564.las	US Survey Foot	US Survey Foot
LD35431567.las	US Survey Foot	US Survey Foot
LD35431570.las	US Survey Foot	US Survey Foot
LD35431573.las	US Survey Foot	US Survey Foot
LD35431576.las	US Survey Foot	US Survey Foot
LD35431579.las	US Survey Foot	US Survey Foot
LD35431582.las	US Survey Foot	US Survey Foot
LD35431585.las	US Survey Foot	US Survey Foot
LD35431588.las	US Survey Foot	US Survey Foot
LD35431591.las	US Survey Foot	US Survey Foot
LD35431594.las	US Survey Foot	US Survey Foot
LD35431597.las	US Survey Foot	US Survey Foot
LD35431600.las	US Survey Foot	US Survey Foot
LD35431603.las	US Survey Foot	US Survey Foot
LD35431606.las	US Survey Foot	US Survey Foot
LD35431609.las	US Survey Foot	US Survey Foot
LD35431612.las	US Survey Foot	US Survey Foot
LD35461438.las	US Survey Foot	US Survey Foot
LD35461441.las	US Survey Foot	US Survey Foot
LD35461444.las	US Survey Foot	US Survey Foot
LD35461447.las	US Survey Foot	US Survey Foot
LD35461450.las	US Survey Foot	US Survey Foot
LD35461453.las	US Survey Foot	US Survey Foot
LD35461456.las	US Survey Foot	US Survey Foot
LD35461459.las	US Survey Foot	US Survey Foot
LD35461462.las	US Survey Foot	US Survey Foot
LD35461465.las	US Survey Foot	US Survey Foot
LD35461468.las	US Survey Foot	US Survey Foot
LD35461471.las	US Survey Foot	US Survey Foot
LD35461474.las	US Survey Foot	US Survey Foot

DPH-6 Report on Units of Reference

- continued

File	Horizontal Unit	Vertical Unit
LD35461477.las	US Survey Foot	US Survey Foot
LD35461480.las	US Survey Foot	US Survey Foot
LD35461483.las	US Survey Foot	US Survey Foot
LD35461486.las	US Survey Foot	US Survey Foot
LD35461489.las	US Survey Foot	US Survey Foot
LD35461492.las	US Survey Foot	US Survey Foot
LD35461495.las	US Survey Foot	US Survey Foot
LD35461498.las	US Survey Foot	US Survey Foot
LD35461501.las	US Survey Foot	US Survey Foot
LD35461504.las	US Survey Foot	US Survey Foot
LD35461507.las	US Survey Foot	US Survey Foot
LD35461510.las	US Survey Foot	US Survey Foot
LD35461513.las	US Survey Foot	US Survey Foot
LD35461516.las	US Survey Foot	US Survey Foot
LD35461519.las	US Survey Foot	US Survey Foot
LD35461522.las	US Survey Foot	US Survey Foot
LD35461525.las	US Survey Foot	US Survey Foot
LD35461528.las	US Survey Foot	US Survey Foot
LD35461531.las	US Survey Foot	US Survey Foot
LD35461534.las	US Survey Foot	US Survey Foot
LD35461537.las	US Survey Foot	US Survey Foot
LD35461540.las	US Survey Foot	US Survey Foot
LD35461543.las	US Survey Foot	US Survey Foot
LD35461546.las	US Survey Foot	US Survey Foot
LD35461549.las	US Survey Foot	US Survey Foot
LD35461552.las	US Survey Foot	US Survey Foot
LD35461555.las	US Survey Foot	US Survey Foot
LD35461558.las	US Survey Foot	US Survey Foot
LD35461561.las	US Survey Foot	US Survey Foot
LD35461564.las	US Survey Foot	US Survey Foot
LD35461567.las	US Survey Foot	US Survey Foot
LD35461570.las	US Survey Foot	US Survey Foot
LD35461573.las	US Survey Foot	US Survey Foot
LD35461576.las	US Survey Foot	US Survey Foot
LD35461579.las	US Survey Foot	US Survey Foot
LD35461582.las	US Survey Foot	US Survey Foot
LD35461585.las	US Survey Foot	US Survey Foot
LD35461588.las	US Survey Foot	US Survey Foot
LD35461591.las	US Survey Foot	US Survey Foot
LD35461594.las	US Survey Foot	US Survey Foot
LD35461597.las	US Survey Foot	US Survey Foot
LD35461600.las	US Survey Foot	US Survey Foot
LD35461603.las	US Survey Foot	US Survey Foot
LD35461606.las	US Survey Foot	US Survey Foot
LD35461609.las	US Survey Foot	US Survey Foot
LD35461612.las	US Survey Foot	US Survey Foot
LD35491438.las	US Survey Foot	US Survey Foot

DPH-6 Report on Units of Reference - continued

File	Horizontal Unit	Vertical Unit
LD35491441.las	US Survey Foot	US Survey Foot
LD35491444.las	US Survey Foot	US Survey Foot
LD35491447.las	US Survey Foot	US Survey Foot
LD35491450.las	US Survey Foot	US Survey Foot
LD35491453.las	US Survey Foot	US Survey Foot
LD35491456.las	US Survey Foot	US Survey Foot
LD35491459.las	US Survey Foot	US Survey Foot
LD35491462.las	US Survey Foot	US Survey Foot
LD35491465.las	US Survey Foot	US Survey Foot
LD35491468.las	US Survey Foot	US Survey Foot
LD35491471.las	US Survey Foot	US Survey Foot
LD35491474.las	US Survey Foot	US Survey Foot
LD35491477.las	US Survey Foot	US Survey Foot
LD35491480.las	US Survey Foot	US Survey Foot
LD35491483.las	US Survey Foot	US Survey Foot
LD35491486.las	US Survey Foot	US Survey Foot
LD35491489.las	US Survey Foot	US Survey Foot
LD35491492.las	US Survey Foot	US Survey Foot
LD35491495.las	US Survey Foot	US Survey Foot
LD35491498.las	US Survey Foot	US Survey Foot
LD35491501.las	US Survey Foot	US Survey Foot
LD35491504.las	US Survey Foot	US Survey Foot
LD35491507.las	US Survey Foot	US Survey Foot
LD35491510.las	US Survey Foot	US Survey Foot
LD35491513.las	US Survey Foot	US Survey Foot
LD35491516.las	US Survey Foot	US Survey Foot
LD35491519.las	US Survey Foot	US Survey Foot
LD35491522.las	US Survey Foot	US Survey Foot
LD35491525.las	US Survey Foot	US Survey Foot
LD35491528.las	US Survey Foot	US Survey Foot
LD35491531.las	US Survey Foot	US Survey Foot
LD35491534.las	US Survey Foot	US Survey Foot
LD35491537.las	US Survey Foot	US Survey Foot
LD35491540.las	US Survey Foot	US Survey Foot
LD35491543.las	US Survey Foot	US Survey Foot
LD35491546.las	US Survey Foot	US Survey Foot
LD35491549.las	US Survey Foot	US Survey Foot
LD35491552.las	US Survey Foot	US Survey Foot
LD35491555.las	US Survey Foot	US Survey Foot
LD35491558.las	US Survey Foot	US Survey Foot
LD35491561.las	US Survey Foot	US Survey Foot
LD35491564.las	US Survey Foot	US Survey Foot
LD35491567.las	US Survey Foot	US Survey Foot
LD35491570.las	US Survey Foot	US Survey Foot
LD35491573.las	US Survey Foot	US Survey Foot
LD35491576.las	US Survey Foot	US Survey Foot
LD35491579.las	US Survey Foot	US Survey Foot

DPH-6 Report on Units of Reference - continued

File	Horizontal Unit	Vertical Unit
LD35491582.las	US Survey Foot	US Survey Foot
LD35491585.las	US Survey Foot	US Survey Foot
LD35491588.las	US Survey Foot	US Survey Foot
LD35491591.las	US Survey Foot	US Survey Foot
LD35491594.las	US Survey Foot	US Survey Foot
LD35491597.las	US Survey Foot	US Survey Foot
LD35491600.las	US Survey Foot	US Survey Foot
LD35491603.las	US Survey Foot	US Survey Foot
LD35491606.las	US Survey Foot	US Survey Foot
LD35491609.las	US Survey Foot	US Survey Foot
LD35491612.las	US Survey Foot	US Survey Foot
LD35521438.las	US Survey Foot	US Survey Foot
LD35521441.las	US Survey Foot	US Survey Foot
LD35521444.las	US Survey Foot	US Survey Foot
LD35521447.las	US Survey Foot	US Survey Foot
LD35521450.las	US Survey Foot	US Survey Foot
LD35521453.las	US Survey Foot	US Survey Foot
LD35521456.las	US Survey Foot	US Survey Foot
LD35521459.las	US Survey Foot	US Survey Foot
LD35521462.las	US Survey Foot	US Survey Foot
LD35521465.las	US Survey Foot	US Survey Foot
LD35521468.las	US Survey Foot	US Survey Foot
LD35521471.las	US Survey Foot	US Survey Foot
LD35521474.las	US Survey Foot	US Survey Foot
LD35521477.las	US Survey Foot	US Survey Foot
LD35521480.las	US Survey Foot	US Survey Foot
LD35521483.las	US Survey Foot	US Survey Foot
LD35521486.las	US Survey Foot	US Survey Foot
LD35521489.las	US Survey Foot	US Survey Foot
LD35521492.las	US Survey Foot	US Survey Foot
LD35521495.las	US Survey Foot	US Survey Foot
LD35521498.las	US Survey Foot	US Survey Foot
LD35521501.las	US Survey Foot	US Survey Foot
LD35521504.las	US Survey Foot	US Survey Foot
LD35521507.las	US Survey Foot	US Survey Foot
LD35521510.las	US Survey Foot	US Survey Foot
LD35521513.las	US Survey Foot	US Survey Foot
LD35521516.las	US Survey Foot	US Survey Foot
LD35521519.las	US Survey Foot	US Survey Foot
LD35521522.las	US Survey Foot	US Survey Foot
LD35521525.las	US Survey Foot	US Survey Foot
LD35521528.las	US Survey Foot	US Survey Foot
LD35521531.las	US Survey Foot	US Survey Foot
LD35521534.las	US Survey Foot	US Survey Foot
LD35521537.las	US Survey Foot	US Survey Foot
LD35521540.las	US Survey Foot	US Survey Foot
LD35521543.las	US Survey Foot	US Survey Foot

DPH-6 Report on Units of Reference - continued

File	Horizontal Unit	Vertical Unit
LD35521546.las	US Survey Foot	US Survey Foot
LD35521549.las	US Survey Foot	US Survey Foot
LD35521552.las	US Survey Foot	US Survey Foot
LD35521555.las	US Survey Foot	US Survey Foot
LD35521558.las	US Survey Foot	US Survey Foot
LD35521561.las	US Survey Foot	US Survey Foot
LD35521564.las	US Survey Foot	US Survey Foot
LD35521567.las	US Survey Foot	US Survey Foot
LD35521570.las	US Survey Foot	US Survey Foot
LD35521573.las	US Survey Foot	US Survey Foot
LD35521576.las	US Survey Foot	US Survey Foot
LD35521579.las	US Survey Foot	US Survey Foot
LD35521582.las	US Survey Foot	US Survey Foot
LD35521585.las	US Survey Foot	US Survey Foot
LD35521588.las	US Survey Foot	US Survey Foot
LD35521591.las	US Survey Foot	US Survey Foot
LD35521594.las	US Survey Foot	US Survey Foot
LD35521597.las	US Survey Foot	US Survey Foot
LD35521600.las	US Survey Foot	US Survey Foot
LD35521603.las	US Survey Foot	US Survey Foot
LD35521606.las	US Survey Foot	US Survey Foot
LD35521609.las	US Survey Foot	US Survey Foot
LD35521612.las	US Survey Foot	US Survey Foot
LD35551438.las	US Survey Foot	US Survey Foot
LD35551441.las	US Survey Foot	US Survey Foot
LD35551444.las	US Survey Foot	US Survey Foot
LD35551447.las	US Survey Foot	US Survey Foot
LD35551450.las	US Survey Foot	US Survey Foot
LD35551453.las	US Survey Foot	US Survey Foot
LD35551456.las	US Survey Foot	US Survey Foot
LD35551459.las	US Survey Foot	US Survey Foot
LD35551462.las	US Survey Foot	US Survey Foot
LD35551465.las	US Survey Foot	US Survey Foot
LD35551468.las	US Survey Foot	US Survey Foot
LD35551471.las	US Survey Foot	US Survey Foot
LD35551474.las	US Survey Foot	US Survey Foot
LD35551477.las	US Survey Foot	US Survey Foot
LD35551480.las	US Survey Foot	US Survey Foot
LD35551483.las	US Survey Foot	US Survey Foot
LD35551486.las	US Survey Foot	US Survey Foot
LD35551489.las	US Survey Foot	US Survey Foot
LD35551492.las	US Survey Foot	US Survey Foot
LD35551495.las	US Survey Foot	US Survey Foot
LD35551498.las	US Survey Foot	US Survey Foot
LD35551501.las	US Survey Foot	US Survey Foot
LD35551504.las	US Survey Foot	US Survey Foot
LD35551507.las	US Survey Foot	US Survey Foot

DPH-6 Report on Units of Reference - continued

File	Horizontal Unit	Vertical Unit
LD35551510.las	US Survey Foot	US Survey Foot
LD35551513.las	US Survey Foot	US Survey Foot
LD35551516.las	US Survey Foot	US Survey Foot
LD35551519.las	US Survey Foot	US Survey Foot
LD35551522.las	US Survey Foot	US Survey Foot
LD35551525.las	US Survey Foot	US Survey Foot
LD35551528.las	US Survey Foot	US Survey Foot
LD35551531.las	US Survey Foot	US Survey Foot
LD35551534.las	US Survey Foot	US Survey Foot
LD35551537.las	US Survey Foot	US Survey Foot
LD35551540.las	US Survey Foot	US Survey Foot
LD35551543.las	US Survey Foot	US Survey Foot
LD35551546.las	US Survey Foot	US Survey Foot
LD35551549.las	US Survey Foot	US Survey Foot
LD35551552.las	US Survey Foot	US Survey Foot
LD35551555.las	US Survey Foot	US Survey Foot
LD35551558.las	US Survey Foot	US Survey Foot
LD35551561.las	US Survey Foot	US Survey Foot
LD35551564.las	US Survey Foot	US Survey Foot
LD35551567.las	US Survey Foot	US Survey Foot
LD35551570.las	US Survey Foot	US Survey Foot
LD35551573.las	US Survey Foot	US Survey Foot
LD35551576.las	US Survey Foot	US Survey Foot
LD35551579.las	US Survey Foot	US Survey Foot
LD35551582.las	US Survey Foot	US Survey Foot
LD35551585.las	US Survey Foot	US Survey Foot
LD35551588.las	US Survey Foot	US Survey Foot
LD35551591.las	US Survey Foot	US Survey Foot
LD35551594.las	US Survey Foot	US Survey Foot
LD35551597.las	US Survey Foot	US Survey Foot
LD35551600.las	US Survey Foot	US Survey Foot
LD35551603.las	US Survey Foot	US Survey Foot
LD35551606.las	US Survey Foot	US Survey Foot
LD35551609.las	US Survey Foot	US Survey Foot
LD35551612.las	US Survey Foot	US Survey Foot
LD35581438.las	US Survey Foot	US Survey Foot
LD35581441.las	US Survey Foot	US Survey Foot
LD35581444.las	US Survey Foot	US Survey Foot
LD35581447.las	US Survey Foot	US Survey Foot
LD35581450.las	US Survey Foot	US Survey Foot
LD35581453.las	US Survey Foot	US Survey Foot
LD35581456.las	US Survey Foot	US Survey Foot
LD35581459.las	US Survey Foot	US Survey Foot
LD35581462.las	US Survey Foot	US Survey Foot
LD35581465.las	US Survey Foot	US Survey Foot
LD35581468.las	US Survey Foot	US Survey Foot
LD35581471.las	US Survey Foot	US Survey Foot

DPH-6 Report on Units of Reference - continued

File	Horizontal Unit	Vertical Unit
LD35581474.las	US Survey Foot	US Survey Foot
LD35581477.las	US Survey Foot	US Survey Foot
LD35581480.las	US Survey Foot	US Survey Foot
LD35581483.las	US Survey Foot	US Survey Foot
LD35581486.las	US Survey Foot	US Survey Foot
LD35581489.las	US Survey Foot	US Survey Foot
LD35581492.las	US Survey Foot	US Survey Foot
LD35581495.las	US Survey Foot	US Survey Foot
LD35581498.las	US Survey Foot	US Survey Foot
LD35581501.las	US Survey Foot	US Survey Foot
LD35581504.las	US Survey Foot	US Survey Foot
LD35581507.las	US Survey Foot	US Survey Foot
LD35581510.las	US Survey Foot	US Survey Foot
LD35581513.las	US Survey Foot	US Survey Foot
LD35581516.las	US Survey Foot	US Survey Foot
LD35581519.las	US Survey Foot	US Survey Foot
LD35581522.las	US Survey Foot	US Survey Foot
LD35581525.las	US Survey Foot	US Survey Foot
LD35581528.las	US Survey Foot	US Survey Foot
LD35581531.las	US Survey Foot	US Survey Foot
LD35581534.las	US Survey Foot	US Survey Foot
LD35581537.las	US Survey Foot	US Survey Foot
LD35581540.las	US Survey Foot	US Survey Foot
LD35581543.las	US Survey Foot	US Survey Foot
LD35581546.las	US Survey Foot	US Survey Foot
LD35581549.las	US Survey Foot	US Survey Foot
LD35581552.las	US Survey Foot	US Survey Foot
LD35581555.las	US Survey Foot	US Survey Foot
LD35581558.las	US Survey Foot	US Survey Foot
LD35581561.las	US Survey Foot	US Survey Foot
LD35581564.las	US Survey Foot	US Survey Foot
LD35581567.las	US Survey Foot	US Survey Foot
LD35581570.las	US Survey Foot	US Survey Foot
LD35581573.las	US Survey Foot	US Survey Foot
LD35581576.las	US Survey Foot	US Survey Foot
LD35581579.las	US Survey Foot	US Survey Foot
LD35581582.las	US Survey Foot	US Survey Foot
LD35581585.las	US Survey Foot	US Survey Foot
LD35581588.las	US Survey Foot	US Survey Foot
LD35581591.las	US Survey Foot	US Survey Foot
LD35581594.las	US Survey Foot	US Survey Foot
LD35581597.las	US Survey Foot	US Survey Foot
LD35581600.las	US Survey Foot	US Survey Foot
LD35581603.las	US Survey Foot	US Survey Foot
LD35581606.las	US Survey Foot	US Survey Foot
LD35581609.las	US Survey Foot	US Survey Foot
LD35581612.las	US Survey Foot	US Survey Foot

DPH-6 Report on Units of Reference - continued

File	Horizontal Unit	Vertical Unit
LD35611432.las	US Survey Foot	US Survey Foot
LD35611435.las	US Survey Foot	US Survey Foot
LD35611438.las	US Survey Foot	US Survey Foot
LD35611441.las	US Survey Foot	US Survey Foot
LD35611444.las	US Survey Foot	US Survey Foot
LD35611447.las	US Survey Foot	US Survey Foot
LD35611450.las	US Survey Foot	US Survey Foot
LD35611453.las	US Survey Foot	US Survey Foot
LD35611456.las	US Survey Foot	US Survey Foot
LD35611459.las	US Survey Foot	US Survey Foot
LD35611462.las	US Survey Foot	US Survey Foot
LD35611465.las	US Survey Foot	US Survey Foot
LD35611468.las	US Survey Foot	US Survey Foot
LD35611471.las	US Survey Foot	US Survey Foot
LD35611474.las	US Survey Foot	US Survey Foot
LD35611477.las	US Survey Foot	US Survey Foot
LD35611480.las	US Survey Foot	US Survey Foot
LD35611483.las	US Survey Foot	US Survey Foot
LD35611486.las	US Survey Foot	US Survey Foot
LD35611489.las	US Survey Foot	US Survey Foot
LD35611492.las	US Survey Foot	US Survey Foot
LD35611495.las	US Survey Foot	US Survey Foot
LD35611498.las	US Survey Foot	US Survey Foot
LD35611501.las	US Survey Foot	US Survey Foot
LD35611504.las	US Survey Foot	US Survey Foot
LD35611507.las	US Survey Foot	US Survey Foot
LD35611510.las	US Survey Foot	US Survey Foot
LD35611513.las	US Survey Foot	US Survey Foot
LD35611516.las	US Survey Foot	US Survey Foot
LD35611519.las	US Survey Foot	US Survey Foot
LD35611522.las	US Survey Foot	US Survey Foot
LD35611525.las	US Survey Foot	US Survey Foot
LD35611528.las	US Survey Foot	US Survey Foot
LD35611531.las	US Survey Foot	US Survey Foot
LD35611534.las	US Survey Foot	US Survey Foot
LD35611537.las	US Survey Foot	US Survey Foot
LD35611540.las	US Survey Foot	US Survey Foot
LD35611543.las	US Survey Foot	US Survey Foot
LD35611546.las	US Survey Foot	US Survey Foot
LD35611549.las	US Survey Foot	US Survey Foot
LD35611552.las	US Survey Foot	US Survey Foot
LD35611555.las	US Survey Foot	US Survey Foot
LD35611558.las	US Survey Foot	US Survey Foot
LD35611561.las	US Survey Foot	US Survey Foot
LD35611564.las	US Survey Foot	US Survey Foot
LD35611567.las	US Survey Foot	US Survey Foot
LD35611570.las	US Survey Foot	US Survey Foot

DPH-6 Report on Units of Reference - continued

File	Horizontal Unit	Vertical Unit
LD35611573.las	US Survey Foot	US Survey Foot
LD35611576.las	US Survey Foot	US Survey Foot
LD35611579.las	US Survey Foot	US Survey Foot
LD35611582.las	US Survey Foot	US Survey Foot
LD35611585.las	US Survey Foot	US Survey Foot
LD35611588.las	US Survey Foot	US Survey Foot
LD35611591.las	US Survey Foot	US Survey Foot
LD35611594.las	US Survey Foot	US Survey Foot
LD35611597.las	US Survey Foot	US Survey Foot
LD35611600.las	US Survey Foot	US Survey Foot
LD35611603.las	US Survey Foot	US Survey Foot
LD35611606.las	US Survey Foot	US Survey Foot
LD35611609.las	US Survey Foot	US Survey Foot
LD35611612.las	US Survey Foot	US Survey Foot
LD35641339.las	US Survey Foot	US Survey Foot
LD35641342.las	US Survey Foot	US Survey Foot
LD35641345.las	US Survey Foot	US Survey Foot
LD35641348.las	US Survey Foot	US Survey Foot
LD35641351.las	US Survey Foot	US Survey Foot
LD35641354.las	US Survey Foot	US Survey Foot
LD35641357.las	US Survey Foot	US Survey Foot
LD35641360.las	US Survey Foot	US Survey Foot
LD35641363.las	US Survey Foot	US Survey Foot
LD35641366.las	US Survey Foot	US Survey Foot
LD35641369.las	US Survey Foot	US Survey Foot
LD35641372.las	US Survey Foot	US Survey Foot
LD35641375.las	US Survey Foot	US Survey Foot
LD35641378.las	US Survey Foot	US Survey Foot
LD35641381.las	US Survey Foot	US Survey Foot
LD35641384.las	US Survey Foot	US Survey Foot
LD35641387.las	US Survey Foot	US Survey Foot
LD35641390.las	US Survey Foot	US Survey Foot
LD35641393.las	US Survey Foot	US Survey Foot
LD35641396.las	US Survey Foot	US Survey Foot
LD35641399.las	US Survey Foot	US Survey Foot
LD35641402.las	US Survey Foot	US Survey Foot
LD35641405.las	US Survey Foot	US Survey Foot
LD35641408.las	US Survey Foot	US Survey Foot
LD35641411.las	US Survey Foot	US Survey Foot
LD35641414.las	US Survey Foot	US Survey Foot
LD35641417.las	US Survey Foot	US Survey Foot
LD35641420.las	US Survey Foot	US Survey Foot
LD35641423.las	US Survey Foot	US Survey Foot
LD35641426.las	US Survey Foot	US Survey Foot
LD35641429.las	US Survey Foot	US Survey Foot
LD35641432.las	US Survey Foot	US Survey Foot
LD35641435.las	US Survey Foot	US Survey Foot

DPH-6 Report on Units of Reference - continued

File	Horizontal Unit	Vertical Unit
LD35641438.las	US Survey Foot	US Survey Foot
LD35641441.las	US Survey Foot	US Survey Foot
LD35641444.las	US Survey Foot	US Survey Foot
LD35641447.las	US Survey Foot	US Survey Foot
LD35641450.las	US Survey Foot	US Survey Foot
LD35641453.las	US Survey Foot	US Survey Foot
LD35641456.las	US Survey Foot	US Survey Foot
LD35641459.las	US Survey Foot	US Survey Foot
LD35641462.las	US Survey Foot	US Survey Foot
LD35641465.las	US Survey Foot	US Survey Foot
LD35641468.las	US Survey Foot	US Survey Foot
LD35641471.las	US Survey Foot	US Survey Foot
LD35641474.las	US Survey Foot	US Survey Foot
LD35641477.las	US Survey Foot	US Survey Foot
LD35641480.las	US Survey Foot	US Survey Foot
LD35641483.las	US Survey Foot	US Survey Foot
LD35641486.las	US Survey Foot	US Survey Foot
LD35641489.las	US Survey Foot	US Survey Foot
LD35641492.las	US Survey Foot	US Survey Foot
LD35641495.las	US Survey Foot	US Survey Foot
LD35641498.las	US Survey Foot	US Survey Foot
LD35641501.las	US Survey Foot	US Survey Foot
LD35641504.las	US Survey Foot	US Survey Foot
LD35641507.las	US Survey Foot	US Survey Foot
LD35641510.las	US Survey Foot	US Survey Foot
LD35641513.las	US Survey Foot	US Survey Foot
LD35641516.las	US Survey Foot	US Survey Foot
LD35641519.las	US Survey Foot	US Survey Foot
LD35641522.las	US Survey Foot	US Survey Foot
LD35641525.las	US Survey Foot	US Survey Foot
LD35641528.las	US Survey Foot	US Survey Foot
LD35641531.las	US Survey Foot	US Survey Foot
LD35641534.las	US Survey Foot	US Survey Foot
LD35641537.las	US Survey Foot	US Survey Foot
LD35641540.las	US Survey Foot	US Survey Foot
LD35641543.las	US Survey Foot	US Survey Foot
LD35641546.las	US Survey Foot	US Survey Foot
LD35641549.las	US Survey Foot	US Survey Foot
LD35641552.las	US Survey Foot	US Survey Foot
LD35641555.las	US Survey Foot	US Survey Foot
LD35641558.las	US Survey Foot	US Survey Foot
LD35641561.las	US Survey Foot	US Survey Foot
LD35641564.las	US Survey Foot	US Survey Foot
LD35641567.las	US Survey Foot	US Survey Foot
LD35641570.las	US Survey Foot	US Survey Foot
LD35641573.las	US Survey Foot	US Survey Foot
LD35641576.las	US Survey Foot	US Survey Foot

DPH-6 Report on Units of Reference - continued

File	Horizontal Unit	Vertical Unit
LD35641579.las	US Survey Foot	US Survey Foot
LD35641582.las	US Survey Foot	US Survey Foot
LD35641585.las	US Survey Foot	US Survey Foot
LD35641588.las	US Survey Foot	US Survey Foot
LD35641591.las	US Survey Foot	US Survey Foot
LD35641594.las	US Survey Foot	US Survey Foot
LD35641597.las	US Survey Foot	US Survey Foot
LD35641600.las	US Survey Foot	US Survey Foot
LD35641603.las	US Survey Foot	US Survey Foot
LD35641606.las	US Survey Foot	US Survey Foot
LD35641609.las	US Survey Foot	US Survey Foot
LD35641612.las	US Survey Foot	US Survey Foot
LD35671339.las	US Survey Foot	US Survey Foot
LD35671342.las	US Survey Foot	US Survey Foot
LD35671345.las	US Survey Foot	US Survey Foot
LD35671348.las	US Survey Foot	US Survey Foot
LD35671351.las	US Survey Foot	US Survey Foot
LD35671354.las	US Survey Foot	US Survey Foot
LD35671357.las	US Survey Foot	US Survey Foot
LD35671360.las	US Survey Foot	US Survey Foot
LD35671363.las	US Survey Foot	US Survey Foot
LD35671366.las	US Survey Foot	US Survey Foot
LD35671369.las	US Survey Foot	US Survey Foot
LD35671372.las	US Survey Foot	US Survey Foot
LD35671375.las	US Survey Foot	US Survey Foot
LD35671378.las	US Survey Foot	US Survey Foot
LD35671381.las	US Survey Foot	US Survey Foot
LD35671384.las	US Survey Foot	US Survey Foot
LD35671387.las	US Survey Foot	US Survey Foot
LD35671390.las	US Survey Foot	US Survey Foot
LD35671393.las	US Survey Foot	US Survey Foot
LD35671396.las	US Survey Foot	US Survey Foot
LD35671399.las	US Survey Foot	US Survey Foot
LD35671402.las	US Survey Foot	US Survey Foot
LD35671405.las	US Survey Foot	US Survey Foot
LD35671408.las	US Survey Foot	US Survey Foot
LD35671411.las	US Survey Foot	US Survey Foot
LD35671414.las	US Survey Foot	US Survey Foot
LD35671417.las	US Survey Foot	US Survey Foot
LD35671420.las	US Survey Foot	US Survey Foot
LD35671423.las	US Survey Foot	US Survey Foot
LD35671426.las	US Survey Foot	US Survey Foot
LD35671429.las	US Survey Foot	US Survey Foot
LD35671432.las	US Survey Foot	US Survey Foot
LD35671435.las	US Survey Foot	US Survey Foot
LD35671438.las	US Survey Foot	US Survey Foot
LD35671441.las	US Survey Foot	US Survey Foot

DPH-6 Report on Units of Reference - continued

File	Horizontal Unit	Vertical Unit
LD35671444.las	US Survey Foot	US Survey Foot
LD35671447.las	US Survey Foot	US Survey Foot
LD35671450.las	US Survey Foot	US Survey Foot
LD35671453.las	US Survey Foot	US Survey Foot
LD35671456.las	US Survey Foot	US Survey Foot
LD35671459.las	US Survey Foot	US Survey Foot
LD35671462.las	US Survey Foot	US Survey Foot
LD35671465.las	US Survey Foot	US Survey Foot
LD35671468.las	US Survey Foot	US Survey Foot
LD35671471.las	US Survey Foot	US Survey Foot
LD35671474.las	US Survey Foot	US Survey Foot
LD35671477.las	US Survey Foot	US Survey Foot
LD35671480.las	US Survey Foot	US Survey Foot
LD35671483.las	US Survey Foot	US Survey Foot
LD35671486.las	US Survey Foot	US Survey Foot
LD35671489.las	US Survey Foot	US Survey Foot
LD35671492.las	US Survey Foot	US Survey Foot
LD35671495.las	US Survey Foot	US Survey Foot
LD35671498.las	US Survey Foot	US Survey Foot
LD35671501.las	US Survey Foot	US Survey Foot
LD35671504.las	US Survey Foot	US Survey Foot
LD35671507.las	US Survey Foot	US Survey Foot
LD35671510.las	US Survey Foot	US Survey Foot
LD35671513.las	US Survey Foot	US Survey Foot
LD35671516.las	US Survey Foot	US Survey Foot
LD35671519.las	US Survey Foot	US Survey Foot
LD35671522.las	US Survey Foot	US Survey Foot
LD35671525.las	US Survey Foot	US Survey Foot
LD35671528.las	US Survey Foot	US Survey Foot
LD35671531.las	US Survey Foot	US Survey Foot
LD35671534.las	US Survey Foot	US Survey Foot
LD35671537.las	US Survey Foot	US Survey Foot
LD35671540.las	US Survey Foot	US Survey Foot
LD35671543.las	US Survey Foot	US Survey Foot
LD35671546.las	US Survey Foot	US Survey Foot
LD35671549.las	US Survey Foot	US Survey Foot
LD35671552.las	US Survey Foot	US Survey Foot
LD35671555.las	US Survey Foot	US Survey Foot
LD35671558.las	US Survey Foot	US Survey Foot
LD35671561.las	US Survey Foot	US Survey Foot
LD35671564.las	US Survey Foot	US Survey Foot
LD35671567.las	US Survey Foot	US Survey Foot
LD35671570.las	US Survey Foot	US Survey Foot
LD35671573.las	US Survey Foot	US Survey Foot
LD35671576.las	US Survey Foot	US Survey Foot
LD35671579.las	US Survey Foot	US Survey Foot
LD35671582.las	US Survey Foot	US Survey Foot

DPH-6 Report on Units of Reference - continued

File	Horizontal Unit	Vertical Unit
LD35671585.las	US Survey Foot	US Survey Foot
LD35671588.las	US Survey Foot	US Survey Foot
LD35671591.las	US Survey Foot	US Survey Foot
LD35671594.las	US Survey Foot	US Survey Foot
LD35671597.las	US Survey Foot	US Survey Foot
LD35671600.las	US Survey Foot	US Survey Foot
LD35671603.las	US Survey Foot	US Survey Foot
LD35671606.las	US Survey Foot	US Survey Foot
LD35671609.las	US Survey Foot	US Survey Foot
LD35671612.las	US Survey Foot	US Survey Foot
LD35701339.las	US Survey Foot	US Survey Foot
LD35701342.las	US Survey Foot	US Survey Foot
LD35701345.las	US Survey Foot	US Survey Foot
LD35701348.las	US Survey Foot	US Survey Foot
LD35701351.las	US Survey Foot	US Survey Foot
LD35701354.las	US Survey Foot	US Survey Foot
LD35701357.las	US Survey Foot	US Survey Foot
LD35701360.las	US Survey Foot	US Survey Foot
LD35701363.las	US Survey Foot	US Survey Foot
LD35701366.las	US Survey Foot	US Survey Foot
LD35701369.las	US Survey Foot	US Survey Foot
LD35701372.las	US Survey Foot	US Survey Foot
LD35701375.las	US Survey Foot	US Survey Foot
LD35701378.las	US Survey Foot	US Survey Foot
LD35701381.las	US Survey Foot	US Survey Foot
LD35701384.las	US Survey Foot	US Survey Foot
LD35701387.las	US Survey Foot	US Survey Foot
LD35701390.las	US Survey Foot	US Survey Foot
LD35701393.las	US Survey Foot	US Survey Foot
LD35701396.las	US Survey Foot	US Survey Foot
LD35701399.las	US Survey Foot	US Survey Foot
LD35701402.las	US Survey Foot	US Survey Foot
LD35701405.las	US Survey Foot	US Survey Foot
LD35701408.las	US Survey Foot	US Survey Foot
LD35701411.las	US Survey Foot	US Survey Foot
LD35701414.las	US Survey Foot	US Survey Foot
LD35701417.las	US Survey Foot	US Survey Foot
LD35701420.las	US Survey Foot	US Survey Foot
LD35701423.las	US Survey Foot	US Survey Foot
LD35701426.las	US Survey Foot	US Survey Foot
LD35701429.las	US Survey Foot	US Survey Foot
LD35701432.las	US Survey Foot	US Survey Foot
LD35701435.las	US Survey Foot	US Survey Foot
LD35701438.las	US Survey Foot	US Survey Foot
LD35701441.las	US Survey Foot	US Survey Foot
LD35701444.las	US Survey Foot	US Survey Foot
LD35701447.las	US Survey Foot	US Survey Foot

DPH-6 Report on Units of Reference

- continued

File	Horizontal Unit	Vertical Unit
LD35701450.las	US Survey Foot	US Survey Foot
LD35701453.las	US Survey Foot	US Survey Foot
LD35701456.las	US Survey Foot	US Survey Foot
LD35701459.las	US Survey Foot	US Survey Foot
LD35701462.las	US Survey Foot	US Survey Foot
LD35701465.las	US Survey Foot	US Survey Foot
LD35701468.las	US Survey Foot	US Survey Foot
LD35701471.las	US Survey Foot	US Survey Foot
LD35701474.las	US Survey Foot	US Survey Foot
LD35701477.las	US Survey Foot	US Survey Foot
LD35701480.las	US Survey Foot	US Survey Foot
LD35701483.las	US Survey Foot	US Survey Foot
LD35701486.las	US Survey Foot	US Survey Foot
LD35701489.las	US Survey Foot	US Survey Foot
LD35701492.las	US Survey Foot	US Survey Foot
LD35701495.las	US Survey Foot	US Survey Foot
LD35701498.las	US Survey Foot	US Survey Foot
LD35701501.las	US Survey Foot	US Survey Foot
LD35701504.las	US Survey Foot	US Survey Foot
LD35701507.las	US Survey Foot	US Survey Foot
LD35701510.las	US Survey Foot	US Survey Foot
LD35701513.las	US Survey Foot	US Survey Foot
LD35701516.las	US Survey Foot	US Survey Foot
LD35701519.las	US Survey Foot	US Survey Foot
LD35701522.las	US Survey Foot	US Survey Foot
LD35701525.las	US Survey Foot	US Survey Foot
LD35701528.las	US Survey Foot	US Survey Foot
LD35701531.las	US Survey Foot	US Survey Foot
LD35701534.las	US Survey Foot	US Survey Foot
LD35701537.las	US Survey Foot	US Survey Foot
LD35701540.las	US Survey Foot	US Survey Foot
LD35701543.las	US Survey Foot	US Survey Foot
LD35701546.las	US Survey Foot	US Survey Foot
LD35701549.las	US Survey Foot	US Survey Foot
LD35701552.las	US Survey Foot	US Survey Foot
LD35701555.las	US Survey Foot	US Survey Foot
LD35701558.las	US Survey Foot	US Survey Foot
LD35701561.las	US Survey Foot	US Survey Foot
LD35701564.las	US Survey Foot	US Survey Foot
LD35701567.las	US Survey Foot	US Survey Foot
LD35701570.las	US Survey Foot	US Survey Foot
LD35701573.las	US Survey Foot	US Survey Foot
LD35701576.las	US Survey Foot	US Survey Foot
LD35701579.las	US Survey Foot	US Survey Foot
LD35701582.las	US Survey Foot	US Survey Foot
LD35701585.las	US Survey Foot	US Survey Foot
LD35701588.las	US Survey Foot	US Survey Foot

DPH-6 Report on Units of Reference - continued

File	Horizontal Unit	Vertical Unit
LD35701591.las	US Survey Foot	US Survey Foot
LD35701594.las	US Survey Foot	US Survey Foot
LD35701597.las	US Survey Foot	US Survey Foot
LD35701600.las	US Survey Foot	US Survey Foot
LD35701603.las	US Survey Foot	US Survey Foot
LD35701606.las	US Survey Foot	US Survey Foot
LD35701609.las	US Survey Foot	US Survey Foot
LD35701612.las	US Survey Foot	US Survey Foot
LD35731339.las	US Survey Foot	US Survey Foot
LD35731342.las	US Survey Foot	US Survey Foot
LD35731345.las	US Survey Foot	US Survey Foot
LD35731348.las	US Survey Foot	US Survey Foot
LD35731351.las	US Survey Foot	US Survey Foot
LD35731354.las	US Survey Foot	US Survey Foot
LD35731357.las	US Survey Foot	US Survey Foot
LD35731360.las	US Survey Foot	US Survey Foot
LD35731363.las	US Survey Foot	US Survey Foot
LD35731366.las	US Survey Foot	US Survey Foot
LD35731369.las	US Survey Foot	US Survey Foot
LD35731372.las	US Survey Foot	US Survey Foot
LD35731375.las	US Survey Foot	US Survey Foot
LD35731378.las	US Survey Foot	US Survey Foot
LD35731381.las	US Survey Foot	US Survey Foot
LD35731384.las	US Survey Foot	US Survey Foot
LD35731387.las	US Survey Foot	US Survey Foot
LD35731390.las	US Survey Foot	US Survey Foot
LD35731393.las	US Survey Foot	US Survey Foot
LD35731396.las	US Survey Foot	US Survey Foot
LD35731399.las	US Survey Foot	US Survey Foot
LD35731402.las	US Survey Foot	US Survey Foot
LD35731405.las	US Survey Foot	US Survey Foot
LD35731408.las	US Survey Foot	US Survey Foot
LD35731411.las	US Survey Foot	US Survey Foot
LD35731414.las	US Survey Foot	US Survey Foot
LD35731417.las	US Survey Foot	US Survey Foot
LD35731420.las	US Survey Foot	US Survey Foot
LD35731423.las	US Survey Foot	US Survey Foot
LD35731426.las	US Survey Foot	US Survey Foot
LD35731429.las	US Survey Foot	US Survey Foot
LD35731432.las	US Survey Foot	US Survey Foot
LD35731435.las	US Survey Foot	US Survey Foot
LD35731438.las	US Survey Foot	US Survey Foot
LD35731441.las	US Survey Foot	US Survey Foot
LD35731444.las	US Survey Foot	US Survey Foot
LD35731447.las	US Survey Foot	US Survey Foot
LD35731450.las	US Survey Foot	US Survey Foot
LD35731453.las	US Survey Foot	US Survey Foot

DPH-6 Report on Units of Reference - continued

File	Horizontal Unit	Vertical Unit
LD35731456.las	US Survey Foot	US Survey Foot
LD35731459.las	US Survey Foot	US Survey Foot
LD35731462.las	US Survey Foot	US Survey Foot
LD35731465.las	US Survey Foot	US Survey Foot
LD35731468.las	US Survey Foot	US Survey Foot
LD35731471.las	US Survey Foot	US Survey Foot
LD35731474.las	US Survey Foot	US Survey Foot
LD35731477.las	US Survey Foot	US Survey Foot
LD35731480.las	US Survey Foot	US Survey Foot
LD35731483.las	US Survey Foot	US Survey Foot
LD35731486.las	US Survey Foot	US Survey Foot
LD35731489.las	US Survey Foot	US Survey Foot
LD35731492.las	US Survey Foot	US Survey Foot
LD35731495.las	US Survey Foot	US Survey Foot
LD35731498.las	US Survey Foot	US Survey Foot
LD35731501.las	US Survey Foot	US Survey Foot
LD35731504.las	US Survey Foot	US Survey Foot
LD35731507.las	US Survey Foot	US Survey Foot
LD35731510.las	US Survey Foot	US Survey Foot
LD35731513.las	US Survey Foot	US Survey Foot
LD35731516.las	US Survey Foot	US Survey Foot
LD35731519.las	US Survey Foot	US Survey Foot
LD35731522.las	US Survey Foot	US Survey Foot
LD35731525.las	US Survey Foot	US Survey Foot
LD35731528.las	US Survey Foot	US Survey Foot
LD35731531.las	US Survey Foot	US Survey Foot
LD35731534.las	US Survey Foot	US Survey Foot
LD35731537.las	US Survey Foot	US Survey Foot
LD35731540.las	US Survey Foot	US Survey Foot
LD35731543.las	US Survey Foot	US Survey Foot
LD35731546.las	US Survey Foot	US Survey Foot
LD35731549.las	US Survey Foot	US Survey Foot
LD35731552.las	US Survey Foot	US Survey Foot
LD35731555.las	US Survey Foot	US Survey Foot
LD35731558.las	US Survey Foot	US Survey Foot
LD35731561.las	US Survey Foot	US Survey Foot
LD35731564.las	US Survey Foot	US Survey Foot
LD35731567.las	US Survey Foot	US Survey Foot
LD35731570.las	US Survey Foot	US Survey Foot
LD35731573.las	US Survey Foot	US Survey Foot
LD35731576.las	US Survey Foot	US Survey Foot
LD35731579.las	US Survey Foot	US Survey Foot
LD35731582.las	US Survey Foot	US Survey Foot
LD35731585.las	US Survey Foot	US Survey Foot
LD35731588.las	US Survey Foot	US Survey Foot
LD35731591.las	US Survey Foot	US Survey Foot
LD35731594.las	US Survey Foot	US Survey Foot

DPH-6 Report on Units of Reference - continued

File	Horizontal Unit	Vertical Unit
LD35731597.las	US Survey Foot	US Survey Foot
LD35731600.las	US Survey Foot	US Survey Foot
LD35731603.las	US Survey Foot	US Survey Foot
LD35731606.las	US Survey Foot	US Survey Foot
LD35731609.las	US Survey Foot	US Survey Foot
LD35731612.las	US Survey Foot	US Survey Foot
LD35761339.las	US Survey Foot	US Survey Foot
LD35761342.las	US Survey Foot	US Survey Foot
LD35761345.las	US Survey Foot	US Survey Foot
LD35761348.las	US Survey Foot	US Survey Foot
LD35761351.las	US Survey Foot	US Survey Foot
LD35761354.las	US Survey Foot	US Survey Foot
LD35761357.las	US Survey Foot	US Survey Foot
LD35761360.las	US Survey Foot	US Survey Foot
LD35761363.las	US Survey Foot	US Survey Foot
LD35761366.las	US Survey Foot	US Survey Foot
LD35761369.las	US Survey Foot	US Survey Foot
LD35761372.las	US Survey Foot	US Survey Foot
LD35761375.las	US Survey Foot	US Survey Foot
LD35761378.las	US Survey Foot	US Survey Foot
LD35761381.las	US Survey Foot	US Survey Foot
LD35761384.las	US Survey Foot	US Survey Foot
LD35761387.las	US Survey Foot	US Survey Foot
LD35761390.las	US Survey Foot	US Survey Foot
LD35761393.las	US Survey Foot	US Survey Foot
LD35761396.las	US Survey Foot	US Survey Foot
LD35761399.las	US Survey Foot	US Survey Foot
LD35761402.las	US Survey Foot	US Survey Foot
LD35761405.las	US Survey Foot	US Survey Foot
LD35761408.las	US Survey Foot	US Survey Foot
LD35761411.las	US Survey Foot	US Survey Foot
LD35761414.las	US Survey Foot	US Survey Foot
LD35761417.las	US Survey Foot	US Survey Foot
LD35761420.las	US Survey Foot	US Survey Foot
LD35761423.las	US Survey Foot	US Survey Foot
LD35761426.las	US Survey Foot	US Survey Foot
LD35761429.las	US Survey Foot	US Survey Foot
LD35761432.las	US Survey Foot	US Survey Foot
LD35761435.las	US Survey Foot	US Survey Foot
LD35761438.las	US Survey Foot	US Survey Foot
LD35761441.las	US Survey Foot	US Survey Foot
LD35761444.las	US Survey Foot	US Survey Foot
LD35761447.las	US Survey Foot	US Survey Foot
LD35761450.las	US Survey Foot	US Survey Foot
LD35761453.las	US Survey Foot	US Survey Foot
LD35761456.las	US Survey Foot	US Survey Foot
LD35761459.las	US Survey Foot	US Survey Foot

DPH-6 Report on Units of Reference - continued

File	Horizontal Unit	Vertical Unit
LD35761462.las	US Survey Foot	US Survey Foot
LD35761465.las	US Survey Foot	US Survey Foot
LD35761468.las	US Survey Foot	US Survey Foot
LD35761471.las	US Survey Foot	US Survey Foot
LD35761474.las	US Survey Foot	US Survey Foot
LD35761477.las	US Survey Foot	US Survey Foot
LD35761480.las	US Survey Foot	US Survey Foot
LD35761483.las	US Survey Foot	US Survey Foot
LD35761486.las	US Survey Foot	US Survey Foot
LD35761489.las	US Survey Foot	US Survey Foot
LD35761492.las	US Survey Foot	US Survey Foot
LD35761495.las	US Survey Foot	US Survey Foot
LD35761498.las	US Survey Foot	US Survey Foot
LD35761501.las	US Survey Foot	US Survey Foot
LD35761504.las	US Survey Foot	US Survey Foot
LD35761507.las	US Survey Foot	US Survey Foot
LD35761510.las	US Survey Foot	US Survey Foot
LD35761513.las	US Survey Foot	US Survey Foot
LD35761516.las	US Survey Foot	US Survey Foot
LD35761519.las	US Survey Foot	US Survey Foot
LD35761522.las	US Survey Foot	US Survey Foot
LD35761525.las	US Survey Foot	US Survey Foot
LD35761528.las	US Survey Foot	US Survey Foot
LD35761531.las	US Survey Foot	US Survey Foot
LD35761534.las	US Survey Foot	US Survey Foot
LD35761537.las	US Survey Foot	US Survey Foot
LD35761540.las	US Survey Foot	US Survey Foot
LD35761543.las	US Survey Foot	US Survey Foot
LD35761546.las	US Survey Foot	US Survey Foot
LD35761549.las	US Survey Foot	US Survey Foot
LD35761552.las	US Survey Foot	US Survey Foot
LD35761555.las	US Survey Foot	US Survey Foot
LD35761558.las	US Survey Foot	US Survey Foot
LD35761561.las	US Survey Foot	US Survey Foot
LD35761564.las	US Survey Foot	US Survey Foot
LD35761567.las	US Survey Foot	US Survey Foot
LD35761570.las	US Survey Foot	US Survey Foot
LD35761573.las	US Survey Foot	US Survey Foot
LD35761576.las	US Survey Foot	US Survey Foot
LD35761579.las	US Survey Foot	US Survey Foot
LD35761582.las	US Survey Foot	US Survey Foot
LD35761585.las	US Survey Foot	US Survey Foot
LD35761588.las	US Survey Foot	US Survey Foot
LD35761591.las	US Survey Foot	US Survey Foot
LD35761594.las	US Survey Foot	US Survey Foot
LD35761597.las	US Survey Foot	US Survey Foot
LD35761600.las	US Survey Foot	US Survey Foot

DPH-6 Report on Units of Reference - continued

File	Horizontal Unit	Vertical Unit
LD35761603.las	US Survey Foot	US Survey Foot
LD35761606.las	US Survey Foot	US Survey Foot
LD35761609.las	US Survey Foot	US Survey Foot
LD35761612.las	US Survey Foot	US Survey Foot
LD35791339.las	US Survey Foot	US Survey Foot
LD35791342.las	US Survey Foot	US Survey Foot
LD35791345.las	US Survey Foot	US Survey Foot
LD35791348.las	US Survey Foot	US Survey Foot
LD35791351.las	US Survey Foot	US Survey Foot
LD35791354.las	US Survey Foot	US Survey Foot
LD35791357.las	US Survey Foot	US Survey Foot
LD35791360.las	US Survey Foot	US Survey Foot
LD35791363.las	US Survey Foot	US Survey Foot
LD35791366.las	US Survey Foot	US Survey Foot
LD35791369.las	US Survey Foot	US Survey Foot
LD35791372.las	US Survey Foot	US Survey Foot
LD35791375.las	US Survey Foot	US Survey Foot
LD35791378.las	US Survey Foot	US Survey Foot
LD35791381.las	US Survey Foot	US Survey Foot
LD35791384.las	US Survey Foot	US Survey Foot
LD35791387.las	US Survey Foot	US Survey Foot
LD35791390.las	US Survey Foot	US Survey Foot
LD35791393.las	US Survey Foot	US Survey Foot
LD35791396.las	US Survey Foot	US Survey Foot
LD35791399.las	US Survey Foot	US Survey Foot
LD35791402.las	US Survey Foot	US Survey Foot
LD35791405.las	US Survey Foot	US Survey Foot
LD35791408.las	US Survey Foot	US Survey Foot
LD35791411.las	US Survey Foot	US Survey Foot
LD35791414.las	US Survey Foot	US Survey Foot
LD35791417.las	US Survey Foot	US Survey Foot
LD35791420.las	US Survey Foot	US Survey Foot
LD35791423.las	US Survey Foot	US Survey Foot
LD35791426.las	US Survey Foot	US Survey Foot
LD35791429.las	US Survey Foot	US Survey Foot
LD35791432.las	US Survey Foot	US Survey Foot
LD35791435.las	US Survey Foot	US Survey Foot
LD35791438.las	US Survey Foot	US Survey Foot
LD35791441.las	US Survey Foot	US Survey Foot
LD35791444.las	US Survey Foot	US Survey Foot
LD35791447.las	US Survey Foot	US Survey Foot
LD35791450.las	US Survey Foot	US Survey Foot
LD35791453.las	US Survey Foot	US Survey Foot
LD35791456.las	US Survey Foot	US Survey Foot
LD35791459.las	US Survey Foot	US Survey Foot
LD35791462.las	US Survey Foot	US Survey Foot
LD35791465.las	US Survey Foot	US Survey Foot

DPH-6 Report on Units of Reference - continued

File	Horizontal Unit	Vertical Unit
LD35791468.las	US Survey Foot	US Survey Foot
LD35791471.las	US Survey Foot	US Survey Foot
LD35791474.las	US Survey Foot	US Survey Foot
LD35791477.las	US Survey Foot	US Survey Foot
LD35791480.las	US Survey Foot	US Survey Foot
LD35791483.las	US Survey Foot	US Survey Foot
LD35791486.las	US Survey Foot	US Survey Foot
LD35791489.las	US Survey Foot	US Survey Foot
LD35791492.las	US Survey Foot	US Survey Foot
LD35791495.las	US Survey Foot	US Survey Foot
LD35791498.las	US Survey Foot	US Survey Foot
LD35791501.las	US Survey Foot	US Survey Foot
LD35791504.las	US Survey Foot	US Survey Foot
LD35791507.las	US Survey Foot	US Survey Foot
LD35791510.las	US Survey Foot	US Survey Foot
LD35791513.las	US Survey Foot	US Survey Foot
LD35791516.las	US Survey Foot	US Survey Foot
LD35791519.las	US Survey Foot	US Survey Foot
LD35791522.las	US Survey Foot	US Survey Foot
LD35791525.las	US Survey Foot	US Survey Foot
LD35791528.las	US Survey Foot	US Survey Foot
LD35791531.las	US Survey Foot	US Survey Foot
LD35791534.las	US Survey Foot	US Survey Foot
LD35791537.las	US Survey Foot	US Survey Foot
LD35791540.las	US Survey Foot	US Survey Foot
LD35791543.las	US Survey Foot	US Survey Foot
LD35791546.las	US Survey Foot	US Survey Foot
LD35791549.las	US Survey Foot	US Survey Foot
LD35791552.las	US Survey Foot	US Survey Foot
LD35791555.las	US Survey Foot	US Survey Foot
LD35791558.las	US Survey Foot	US Survey Foot
LD35791561.las	US Survey Foot	US Survey Foot
LD35791564.las	US Survey Foot	US Survey Foot
LD35791567.las	US Survey Foot	US Survey Foot
LD35791570.las	US Survey Foot	US Survey Foot
LD35791573.las	US Survey Foot	US Survey Foot
LD35791576.las	US Survey Foot	US Survey Foot
LD35791579.las	US Survey Foot	US Survey Foot
LD35791582.las	US Survey Foot	US Survey Foot
LD35791585.las	US Survey Foot	US Survey Foot
LD35791588.las	US Survey Foot	US Survey Foot
LD35791591.las	US Survey Foot	US Survey Foot
LD35791594.las	US Survey Foot	US Survey Foot
LD35791597.las	US Survey Foot	US Survey Foot
LD35791600.las	US Survey Foot	US Survey Foot
LD35791603.las	US Survey Foot	US Survey Foot
LD35791606.las	US Survey Foot	US Survey Foot

DPH-6 Report on Units of Reference - continued

File	Horizontal Unit	Vertical Unit
LD35791609.las	US Survey Foot	US Survey Foot
LD35791612.las	US Survey Foot	US Survey Foot
LD35821339.las	US Survey Foot	US Survey Foot
LD35821342.las	US Survey Foot	US Survey Foot
LD35821345.las	US Survey Foot	US Survey Foot
LD35821348.las	US Survey Foot	US Survey Foot
LD35821351.las	US Survey Foot	US Survey Foot
LD35821354.las	US Survey Foot	US Survey Foot
LD35821357.las	US Survey Foot	US Survey Foot
LD35821360.las	US Survey Foot	US Survey Foot
LD35821363.las	US Survey Foot	US Survey Foot
LD35821366.las	US Survey Foot	US Survey Foot
LD35821369.las	US Survey Foot	US Survey Foot
LD35821372.las	US Survey Foot	US Survey Foot
LD35821375.las	US Survey Foot	US Survey Foot
LD35821378.las	US Survey Foot	US Survey Foot
LD35821381.las	US Survey Foot	US Survey Foot
LD35821384.las	US Survey Foot	US Survey Foot
LD35821387.las	US Survey Foot	US Survey Foot
LD35821390.las	US Survey Foot	US Survey Foot
LD35821393.las	US Survey Foot	US Survey Foot
LD35821396.las	US Survey Foot	US Survey Foot
LD35821399.las	US Survey Foot	US Survey Foot
LD35821402.las	US Survey Foot	US Survey Foot
LD35821405.las	US Survey Foot	US Survey Foot
LD35821408.las	US Survey Foot	US Survey Foot
LD35821411.las	US Survey Foot	US Survey Foot
LD35821414.las	US Survey Foot	US Survey Foot
LD35821417.las	US Survey Foot	US Survey Foot
LD35821420.las	US Survey Foot	US Survey Foot
LD35821423.las	US Survey Foot	US Survey Foot
LD35821426.las	US Survey Foot	US Survey Foot
LD35821429.las	US Survey Foot	US Survey Foot
LD35821432.las	US Survey Foot	US Survey Foot
LD35821435.las	US Survey Foot	US Survey Foot
LD35821438.las	US Survey Foot	US Survey Foot
LD35821441.las	US Survey Foot	US Survey Foot
LD35821444.las	US Survey Foot	US Survey Foot
LD35821447.las	US Survey Foot	US Survey Foot
LD35821450.las	US Survey Foot	US Survey Foot
LD35821453.las	US Survey Foot	US Survey Foot
LD35821456.las	US Survey Foot	US Survey Foot
LD35821459.las	US Survey Foot	US Survey Foot
LD35821462.las	US Survey Foot	US Survey Foot
LD35821465.las	US Survey Foot	US Survey Foot
LD35821468.las	US Survey Foot	US Survey Foot
LD35821471.las	US Survey Foot	US Survey Foot

DPH-6 Report on Units of Reference - continued

File	Horizontal Unit	Vertical Unit
LD35821474.las	US Survey Foot	US Survey Foot
LD35821477.las	US Survey Foot	US Survey Foot
LD35821480.las	US Survey Foot	US Survey Foot
LD35821483.las	US Survey Foot	US Survey Foot
LD35821486.las	US Survey Foot	US Survey Foot
LD35821489.las	US Survey Foot	US Survey Foot
LD35821492.las	US Survey Foot	US Survey Foot
LD35821495.las	US Survey Foot	US Survey Foot
LD35821498.las	US Survey Foot	US Survey Foot
LD35821501.las	US Survey Foot	US Survey Foot
LD35821504.las	US Survey Foot	US Survey Foot
LD35821507.las	US Survey Foot	US Survey Foot
LD35821510.las	US Survey Foot	US Survey Foot
LD35821513.las	US Survey Foot	US Survey Foot
LD35821516.las	US Survey Foot	US Survey Foot
LD35821519.las	US Survey Foot	US Survey Foot
LD35821522.las	US Survey Foot	US Survey Foot
LD35821525.las	US Survey Foot	US Survey Foot
LD35821528.las	US Survey Foot	US Survey Foot
LD35821531.las	US Survey Foot	US Survey Foot
LD35821534.las	US Survey Foot	US Survey Foot
LD35821537.las	US Survey Foot	US Survey Foot
LD35821540.las	US Survey Foot	US Survey Foot
LD35821543.las	US Survey Foot	US Survey Foot
LD35821546.las	US Survey Foot	US Survey Foot
LD35821549.las	US Survey Foot	US Survey Foot
LD35821552.las	US Survey Foot	US Survey Foot
LD35821555.las	US Survey Foot	US Survey Foot
LD35821558.las	US Survey Foot	US Survey Foot
LD35821561.las	US Survey Foot	US Survey Foot
LD35821564.las	US Survey Foot	US Survey Foot
LD35821567.las	US Survey Foot	US Survey Foot
LD35821570.las	US Survey Foot	US Survey Foot
LD35821573.las	US Survey Foot	US Survey Foot
LD35821576.las	US Survey Foot	US Survey Foot
LD35821579.las	US Survey Foot	US Survey Foot
LD35821582.las	US Survey Foot	US Survey Foot
LD35821585.las	US Survey Foot	US Survey Foot
LD35821588.las	US Survey Foot	US Survey Foot
LD35821591.las	US Survey Foot	US Survey Foot
LD35821594.las	US Survey Foot	US Survey Foot
LD35821597.las	US Survey Foot	US Survey Foot
LD35821600.las	US Survey Foot	US Survey Foot
LD35821603.las	US Survey Foot	US Survey Foot
LD35821606.las	US Survey Foot	US Survey Foot
LD35821609.las	US Survey Foot	US Survey Foot
LD35821612.las	US Survey Foot	US Survey Foot

DPH-6 Report on Units of Reference - continued

File	Horizontal Unit	Vertical Unit
LD35851339.las	US Survey Foot	US Survey Foot
LD35851342.las	US Survey Foot	US Survey Foot
LD35851345.las	US Survey Foot	US Survey Foot
LD35851348.las	US Survey Foot	US Survey Foot
LD35851351.las	US Survey Foot	US Survey Foot
LD35851354.las	US Survey Foot	US Survey Foot
LD35851357.las	US Survey Foot	US Survey Foot
LD35851360.las	US Survey Foot	US Survey Foot
LD35851363.las	US Survey Foot	US Survey Foot
LD35851366.las	US Survey Foot	US Survey Foot
LD35851369.las	US Survey Foot	US Survey Foot
LD35851372.las	US Survey Foot	US Survey Foot
LD35851375.las	US Survey Foot	US Survey Foot
LD35851378.las	US Survey Foot	US Survey Foot
LD35851381.las	US Survey Foot	US Survey Foot
LD35851384.las	US Survey Foot	US Survey Foot
LD35851387.las	US Survey Foot	US Survey Foot
LD35851390.las	US Survey Foot	US Survey Foot
LD35851393.las	US Survey Foot	US Survey Foot
LD35851396.las	US Survey Foot	US Survey Foot
LD35851399.las	US Survey Foot	US Survey Foot
LD35851402.las	US Survey Foot	US Survey Foot
LD35851405.las	US Survey Foot	US Survey Foot
LD35851408.las	US Survey Foot	US Survey Foot
LD35851411.las	US Survey Foot	US Survey Foot
LD35851414.las	US Survey Foot	US Survey Foot
LD35851417.las	US Survey Foot	US Survey Foot
LD35851420.las	US Survey Foot	US Survey Foot
LD35851423.las	US Survey Foot	US Survey Foot
LD35851426.las	US Survey Foot	US Survey Foot
LD35851429.las	US Survey Foot	US Survey Foot
LD35851432.las	US Survey Foot	US Survey Foot
LD35851435.las	US Survey Foot	US Survey Foot
LD35851438.las	US Survey Foot	US Survey Foot
LD35851441.las	US Survey Foot	US Survey Foot
LD35851444.las	US Survey Foot	US Survey Foot
LD35851447.las	US Survey Foot	US Survey Foot
LD35851450.las	US Survey Foot	US Survey Foot
LD35851453.las	US Survey Foot	US Survey Foot
LD35851456.las	US Survey Foot	US Survey Foot
LD35851459.las	US Survey Foot	US Survey Foot
LD35851462.las	US Survey Foot	US Survey Foot
LD35851465.las	US Survey Foot	US Survey Foot
LD35851468.las	US Survey Foot	US Survey Foot
LD35851471.las	US Survey Foot	US Survey Foot
LD35851474.las	US Survey Foot	US Survey Foot
LD35851477.las	US Survey Foot	US Survey Foot

DPH-6 Report on Units of Reference - continued

File	Horizontal Unit	Vertical Unit
LD35851480.las	US Survey Foot	US Survey Foot
LD35851483.las	US Survey Foot	US Survey Foot
LD35851486.las	US Survey Foot	US Survey Foot
LD35851489.las	US Survey Foot	US Survey Foot
LD35851492.las	US Survey Foot	US Survey Foot
LD35851495.las	US Survey Foot	US Survey Foot
LD35851498.las	US Survey Foot	US Survey Foot
LD35851501.las	US Survey Foot	US Survey Foot
LD35851504.las	US Survey Foot	US Survey Foot
LD35851507.las	US Survey Foot	US Survey Foot
LD35851510.las	US Survey Foot	US Survey Foot
LD35851513.las	US Survey Foot	US Survey Foot
LD35851516.las	US Survey Foot	US Survey Foot
LD35851519.las	US Survey Foot	US Survey Foot
LD35851522.las	US Survey Foot	US Survey Foot
LD35851525.las	US Survey Foot	US Survey Foot
LD35851528.las	US Survey Foot	US Survey Foot
LD35851531.las	US Survey Foot	US Survey Foot
LD35851534.las	US Survey Foot	US Survey Foot
LD35851537.las	US Survey Foot	US Survey Foot
LD35851540.las	US Survey Foot	US Survey Foot
LD35851543.las	US Survey Foot	US Survey Foot
LD35851546.las	US Survey Foot	US Survey Foot
LD35851549.las	US Survey Foot	US Survey Foot
LD35851552.las	US Survey Foot	US Survey Foot
LD35851555.las	US Survey Foot	US Survey Foot
LD35851558.las	US Survey Foot	US Survey Foot
LD35851561.las	US Survey Foot	US Survey Foot
LD35851564.las	US Survey Foot	US Survey Foot
LD35851567.las	US Survey Foot	US Survey Foot
LD35851570.las	US Survey Foot	US Survey Foot
LD35851573.las	US Survey Foot	US Survey Foot
LD35851576.las	US Survey Foot	US Survey Foot
LD35851579.las	US Survey Foot	US Survey Foot
LD35851582.las	US Survey Foot	US Survey Foot
LD35851585.las	US Survey Foot	US Survey Foot
LD35851588.las	US Survey Foot	US Survey Foot
LD35851591.las	US Survey Foot	US Survey Foot
LD35851594.las	US Survey Foot	US Survey Foot
LD35851597.las	US Survey Foot	US Survey Foot
LD35851600.las	US Survey Foot	US Survey Foot
LD35851603.las	US Survey Foot	US Survey Foot
LD35851606.las	US Survey Foot	US Survey Foot
LD35851609.las	US Survey Foot	US Survey Foot
LD35851612.las	US Survey Foot	US Survey Foot
LD35881339.las	US Survey Foot	US Survey Foot
LD35881342.las	US Survey Foot	US Survey Foot

DPH-6 Report on Units of Reference - continued

File	Horizontal Unit	Vertical Unit
LD35881345.las	US Survey Foot	US Survey Foot
LD35881348.las	US Survey Foot	US Survey Foot
LD35881351.las	US Survey Foot	US Survey Foot
LD35881354.las	US Survey Foot	US Survey Foot
LD35881357.las	US Survey Foot	US Survey Foot
LD35881360.las	US Survey Foot	US Survey Foot
LD35881363.las	US Survey Foot	US Survey Foot
LD35881366.las	US Survey Foot	US Survey Foot
LD35881369.las	US Survey Foot	US Survey Foot
LD35881372.las	US Survey Foot	US Survey Foot
LD35881375.las	US Survey Foot	US Survey Foot
LD35881378.las	US Survey Foot	US Survey Foot
LD35881381.las	US Survey Foot	US Survey Foot
LD35881384.las	US Survey Foot	US Survey Foot
LD35881387.las	US Survey Foot	US Survey Foot
LD35881390.las	US Survey Foot	US Survey Foot
LD35881393.las	US Survey Foot	US Survey Foot
LD35881396.las	US Survey Foot	US Survey Foot
LD35881399.las	US Survey Foot	US Survey Foot
LD35881402.las	US Survey Foot	US Survey Foot
LD35881405.las	US Survey Foot	US Survey Foot
LD35881408.las	US Survey Foot	US Survey Foot
LD35881411.las	US Survey Foot	US Survey Foot
LD35881414.las	US Survey Foot	US Survey Foot
LD35881417.las	US Survey Foot	US Survey Foot
LD35881420.las	US Survey Foot	US Survey Foot
LD35881423.las	US Survey Foot	US Survey Foot
LD35881426.las	US Survey Foot	US Survey Foot
LD35881429.las	US Survey Foot	US Survey Foot
LD35881432.las	US Survey Foot	US Survey Foot
LD35881435.las	US Survey Foot	US Survey Foot
LD35881438.las	US Survey Foot	US Survey Foot
LD35881441.las	US Survey Foot	US Survey Foot
LD35881444.las	US Survey Foot	US Survey Foot
LD35881447.las	US Survey Foot	US Survey Foot
LD35881450.las	US Survey Foot	US Survey Foot
LD35881453.las	US Survey Foot	US Survey Foot
LD35881456.las	US Survey Foot	US Survey Foot
LD35881459.las	US Survey Foot	US Survey Foot
LD35881462.las	US Survey Foot	US Survey Foot
LD35881465.las	US Survey Foot	US Survey Foot
LD35881468.las	US Survey Foot	US Survey Foot
LD35881471.las	US Survey Foot	US Survey Foot
LD35881474.las	US Survey Foot	US Survey Foot
LD35881477.las	US Survey Foot	US Survey Foot
LD35881480.las	US Survey Foot	US Survey Foot
LD35881483.las	US Survey Foot	US Survey Foot

DPH-6 Report on Units of Reference - continued

File	Horizontal Unit	Vertical Unit
LD35881486.las	US Survey Foot	US Survey Foot
LD35881489.las	US Survey Foot	US Survey Foot
LD35881492.las	US Survey Foot	US Survey Foot
LD35881495.las	US Survey Foot	US Survey Foot
LD35881498.las	US Survey Foot	US Survey Foot
LD35881501.las	US Survey Foot	US Survey Foot
LD35881504.las	US Survey Foot	US Survey Foot
LD35881507.las	US Survey Foot	US Survey Foot
LD35881510.las	US Survey Foot	US Survey Foot
LD35881513.las	US Survey Foot	US Survey Foot
LD35881516.las	US Survey Foot	US Survey Foot
LD35881519.las	US Survey Foot	US Survey Foot
LD35881522.las	US Survey Foot	US Survey Foot
LD35881525.las	US Survey Foot	US Survey Foot
LD35881528.las	US Survey Foot	US Survey Foot
LD35881531.las	US Survey Foot	US Survey Foot
LD35881534.las	US Survey Foot	US Survey Foot
LD35881537.las	US Survey Foot	US Survey Foot
LD35881540.las	US Survey Foot	US Survey Foot
LD35881543.las	US Survey Foot	US Survey Foot
LD35881546.las	US Survey Foot	US Survey Foot
LD35881549.las	US Survey Foot	US Survey Foot
LD35881552.las	US Survey Foot	US Survey Foot
LD35881555.las	US Survey Foot	US Survey Foot
LD35881558.las	US Survey Foot	US Survey Foot
LD35881561.las	US Survey Foot	US Survey Foot
LD35881564.las	US Survey Foot	US Survey Foot
LD35881567.las	US Survey Foot	US Survey Foot
LD35881570.las	US Survey Foot	US Survey Foot
LD35881573.las	US Survey Foot	US Survey Foot
LD35881576.las	US Survey Foot	US Survey Foot
LD35881579.las	US Survey Foot	US Survey Foot
LD35881582.las	US Survey Foot	US Survey Foot
LD35881585.las	US Survey Foot	US Survey Foot
LD35881588.las	US Survey Foot	US Survey Foot
LD35881591.las	US Survey Foot	US Survey Foot
LD35881594.las	US Survey Foot	US Survey Foot
LD35881597.las	US Survey Foot	US Survey Foot
LD35881600.las	US Survey Foot	US Survey Foot
LD35881603.las	US Survey Foot	US Survey Foot
LD35881606.las	US Survey Foot	US Survey Foot
LD35881609.las	US Survey Foot	US Survey Foot
LD35881612.las	US Survey Foot	US Survey Foot
LD35911339.las	US Survey Foot	US Survey Foot
LD35911342.las	US Survey Foot	US Survey Foot
LD35911345.las	US Survey Foot	US Survey Foot
LD35911348.las	US Survey Foot	US Survey Foot

DPH-6 Report on Units of Reference - continued

File	Horizontal Unit	Vertical Unit
LD35911351.las	US Survey Foot	US Survey Foot
LD35911354.las	US Survey Foot	US Survey Foot
LD35911357.las	US Survey Foot	US Survey Foot
LD35911360.las	US Survey Foot	US Survey Foot
LD35911363.las	US Survey Foot	US Survey Foot
LD35911366.las	US Survey Foot	US Survey Foot
LD35911369.las	US Survey Foot	US Survey Foot
LD35911372.las	US Survey Foot	US Survey Foot
LD35911375.las	US Survey Foot	US Survey Foot
LD35911378.las	US Survey Foot	US Survey Foot
LD35911381.las	US Survey Foot	US Survey Foot
LD35911384.las	US Survey Foot	US Survey Foot
LD35911387.las	US Survey Foot	US Survey Foot
LD35911390.las	US Survey Foot	US Survey Foot
LD35911393.las	US Survey Foot	US Survey Foot
LD35911396.las	US Survey Foot	US Survey Foot
LD35911399.las	US Survey Foot	US Survey Foot
LD35911402.las	US Survey Foot	US Survey Foot
LD35911405.las	US Survey Foot	US Survey Foot
LD35911408.las	US Survey Foot	US Survey Foot
LD35911411.las	US Survey Foot	US Survey Foot
LD35911414.las	US Survey Foot	US Survey Foot
LD35911417.las	US Survey Foot	US Survey Foot
LD35911420.las	US Survey Foot	US Survey Foot
LD35911423.las	US Survey Foot	US Survey Foot
LD35911426.las	US Survey Foot	US Survey Foot
LD35911429.las	US Survey Foot	US Survey Foot
LD35911432.las	US Survey Foot	US Survey Foot
LD35911435.las	US Survey Foot	US Survey Foot
LD35911438.las	US Survey Foot	US Survey Foot
LD35911441.las	US Survey Foot	US Survey Foot
LD35911444.las	US Survey Foot	US Survey Foot
LD35911447.las	US Survey Foot	US Survey Foot
LD35911450.las	US Survey Foot	US Survey Foot
LD35911453.las	US Survey Foot	US Survey Foot
LD35911456.las	US Survey Foot	US Survey Foot
LD35911459.las	US Survey Foot	US Survey Foot
LD35911462.las	US Survey Foot	US Survey Foot
LD35911465.las	US Survey Foot	US Survey Foot
LD35911468.las	US Survey Foot	US Survey Foot
LD35911471.las	US Survey Foot	US Survey Foot
LD35911474.las	US Survey Foot	US Survey Foot
LD35911477.las	US Survey Foot	US Survey Foot
LD35911480.las	US Survey Foot	US Survey Foot
LD35911483.las	US Survey Foot	US Survey Foot
LD35911486.las	US Survey Foot	US Survey Foot
LD35911489.las	US Survey Foot	US Survey Foot

DPH-6 Report on Units of Reference - continued

File	Horizontal Unit	Vertical Unit
LD35911492.las	US Survey Foot	US Survey Foot
LD35911495.las	US Survey Foot	US Survey Foot
LD35911498.las	US Survey Foot	US Survey Foot
LD35911501.las	US Survey Foot	US Survey Foot
LD35911504.las	US Survey Foot	US Survey Foot
LD35911507.las	US Survey Foot	US Survey Foot
LD35911510.las	US Survey Foot	US Survey Foot
LD35911513.las	US Survey Foot	US Survey Foot
LD35911516.las	US Survey Foot	US Survey Foot
LD35911519.las	US Survey Foot	US Survey Foot
LD35911522.las	US Survey Foot	US Survey Foot
LD35911525.las	US Survey Foot	US Survey Foot
LD35911528.las	US Survey Foot	US Survey Foot
LD35911531.las	US Survey Foot	US Survey Foot
LD35911534.las	US Survey Foot	US Survey Foot
LD35911537.las	US Survey Foot	US Survey Foot
LD35911540.las	US Survey Foot	US Survey Foot
LD35911543.las	US Survey Foot	US Survey Foot
LD35911546.las	US Survey Foot	US Survey Foot
LD35911549.las	US Survey Foot	US Survey Foot
LD35911552.las	US Survey Foot	US Survey Foot
LD35911555.las	US Survey Foot	US Survey Foot
LD35911558.las	US Survey Foot	US Survey Foot
LD35911561.las	US Survey Foot	US Survey Foot
LD35911564.las	US Survey Foot	US Survey Foot
LD35911567.las	US Survey Foot	US Survey Foot
LD35911570.las	US Survey Foot	US Survey Foot
LD35911573.las	US Survey Foot	US Survey Foot
LD35911576.las	US Survey Foot	US Survey Foot
LD35911579.las	US Survey Foot	US Survey Foot
LD35911582.las	US Survey Foot	US Survey Foot
LD35911585.las	US Survey Foot	US Survey Foot
LD35911588.las	US Survey Foot	US Survey Foot
LD35911591.las	US Survey Foot	US Survey Foot
LD35911594.las	US Survey Foot	US Survey Foot
LD35911597.las	US Survey Foot	US Survey Foot
LD35911600.las	US Survey Foot	US Survey Foot
LD35911603.las	US Survey Foot	US Survey Foot
LD35911606.las	US Survey Foot	US Survey Foot
LD35911609.las	US Survey Foot	US Survey Foot
LD35911612.las	US Survey Foot	US Survey Foot
LD35941339.las	US Survey Foot	US Survey Foot
LD35941342.las	US Survey Foot	US Survey Foot
LD35941345.las	US Survey Foot	US Survey Foot
LD35941348.las	US Survey Foot	US Survey Foot
LD35941351.las	US Survey Foot	US Survey Foot
LD35941354.las	US Survey Foot	US Survey Foot

DPH-6 Report on Units of Reference - continued

File	Horizontal Unit	Vertical Unit
LD35941357.las	US Survey Foot	US Survey Foot
LD35941360.las	US Survey Foot	US Survey Foot
LD35941363.las	US Survey Foot	US Survey Foot
LD35941366.las	US Survey Foot	US Survey Foot
LD35941369.las	US Survey Foot	US Survey Foot
LD35941372.las	US Survey Foot	US Survey Foot
LD35941375.las	US Survey Foot	US Survey Foot
LD35941378.las	US Survey Foot	US Survey Foot
LD35941381.las	US Survey Foot	US Survey Foot
LD35941384.las	US Survey Foot	US Survey Foot
LD35941387.las	US Survey Foot	US Survey Foot
LD35941390.las	US Survey Foot	US Survey Foot
LD35941393.las	US Survey Foot	US Survey Foot
LD35941396.las	US Survey Foot	US Survey Foot
LD35941399.las	US Survey Foot	US Survey Foot
LD35941402.las	US Survey Foot	US Survey Foot
LD35941405.las	US Survey Foot	US Survey Foot
LD35941408.las	US Survey Foot	US Survey Foot
LD35941411.las	US Survey Foot	US Survey Foot
LD35941414.las	US Survey Foot	US Survey Foot
LD35941417.las	US Survey Foot	US Survey Foot
LD35941420.las	US Survey Foot	US Survey Foot
LD35941423.las	US Survey Foot	US Survey Foot
LD35941426.las	US Survey Foot	US Survey Foot
LD35941429.las	US Survey Foot	US Survey Foot
LD35941432.las	US Survey Foot	US Survey Foot
LD35941435.las	US Survey Foot	US Survey Foot
LD35941438.las	US Survey Foot	US Survey Foot
LD35941441.las	US Survey Foot	US Survey Foot
LD35941444.las	US Survey Foot	US Survey Foot
LD35941447.las	US Survey Foot	US Survey Foot
LD35941450.las	US Survey Foot	US Survey Foot
LD35941453.las	US Survey Foot	US Survey Foot
LD35941456.las	US Survey Foot	US Survey Foot
LD35941459.las	US Survey Foot	US Survey Foot
LD35941462.las	US Survey Foot	US Survey Foot
LD35941465.las	US Survey Foot	US Survey Foot
LD35941468.las	US Survey Foot	US Survey Foot
LD35941471.las	US Survey Foot	US Survey Foot
LD35941474.las	US Survey Foot	US Survey Foot
LD35941477.las	US Survey Foot	US Survey Foot
LD35941480.las	US Survey Foot	US Survey Foot
LD35941483.las	US Survey Foot	US Survey Foot
LD35941486.las	US Survey Foot	US Survey Foot
LD35941489.las	US Survey Foot	US Survey Foot
LD35941492.las	US Survey Foot	US Survey Foot
LD35941495.las	US Survey Foot	US Survey Foot

DPH-6 Report on Units of Reference - continued

File	Horizontal Unit	Vertical Unit
LD35941498.las	US Survey Foot	US Survey Foot
LD35941501.las	US Survey Foot	US Survey Foot
LD35941504.las	US Survey Foot	US Survey Foot
LD35941507.las	US Survey Foot	US Survey Foot
LD35941510.las	US Survey Foot	US Survey Foot
LD35941513.las	US Survey Foot	US Survey Foot
LD35941516.las	US Survey Foot	US Survey Foot
LD35941519.las	US Survey Foot	US Survey Foot
LD35941522.las	US Survey Foot	US Survey Foot
LD35941525.las	US Survey Foot	US Survey Foot
LD35941528.las	US Survey Foot	US Survey Foot
LD35941531.las	US Survey Foot	US Survey Foot
LD35941534.las	US Survey Foot	US Survey Foot
LD35941537.las	US Survey Foot	US Survey Foot
LD35941540.las	US Survey Foot	US Survey Foot
LD35941543.las	US Survey Foot	US Survey Foot
LD35941546.las	US Survey Foot	US Survey Foot
LD35941549.las	US Survey Foot	US Survey Foot
LD35941552.las	US Survey Foot	US Survey Foot
LD35941555.las	US Survey Foot	US Survey Foot
LD35941558.las	US Survey Foot	US Survey Foot
LD35941561.las	US Survey Foot	US Survey Foot
LD35941564.las	US Survey Foot	US Survey Foot
LD35941567.las	US Survey Foot	US Survey Foot
LD35941570.las	US Survey Foot	US Survey Foot
LD35941573.las	US Survey Foot	US Survey Foot
LD35941576.las	US Survey Foot	US Survey Foot
LD35941579.las	US Survey Foot	US Survey Foot
LD35941582.las	US Survey Foot	US Survey Foot
LD35941585.las	US Survey Foot	US Survey Foot
LD35941588.las	US Survey Foot	US Survey Foot
LD35941591.las	US Survey Foot	US Survey Foot
LD35941594.las	US Survey Foot	US Survey Foot
LD35941597.las	US Survey Foot	US Survey Foot
LD35941600.las	US Survey Foot	US Survey Foot
LD35941603.las	US Survey Foot	US Survey Foot
LD35941606.las	US Survey Foot	US Survey Foot
LD35941609.las	US Survey Foot	US Survey Foot
LD35941612.las	US Survey Foot	US Survey Foot
LD35971339.las	US Survey Foot	US Survey Foot
LD35971342.las	US Survey Foot	US Survey Foot
LD35971345.las	US Survey Foot	US Survey Foot
LD35971348.las	US Survey Foot	US Survey Foot
LD35971351.las	US Survey Foot	US Survey Foot
LD35971354.las	US Survey Foot	US Survey Foot
LD35971357.las	US Survey Foot	US Survey Foot
LD35971360.las	US Survey Foot	US Survey Foot

DPH-6 Report on Units of Reference - continued

File	Horizontal Unit	Vertical Unit
LD35971363.las	US Survey Foot	US Survey Foot
LD35971366.las	US Survey Foot	US Survey Foot
LD35971369.las	US Survey Foot	US Survey Foot
LD35971372.las	US Survey Foot	US Survey Foot
LD35971375.las	US Survey Foot	US Survey Foot
LD35971378.las	US Survey Foot	US Survey Foot
LD35971381.las	US Survey Foot	US Survey Foot
LD35971384.las	US Survey Foot	US Survey Foot
LD35971387.las	US Survey Foot	US Survey Foot
LD35971390.las	US Survey Foot	US Survey Foot
LD35971393.las	US Survey Foot	US Survey Foot
LD35971396.las	US Survey Foot	US Survey Foot
LD35971399.las	US Survey Foot	US Survey Foot
LD35971402.las	US Survey Foot	US Survey Foot
LD35971405.las	US Survey Foot	US Survey Foot
LD35971408.las	US Survey Foot	US Survey Foot
LD35971411.las	US Survey Foot	US Survey Foot
LD35971414.las	US Survey Foot	US Survey Foot
LD35971417.las	US Survey Foot	US Survey Foot
LD35971420.las	US Survey Foot	US Survey Foot
LD35971423.las	US Survey Foot	US Survey Foot
LD35971426.las	US Survey Foot	US Survey Foot
LD35971429.las	US Survey Foot	US Survey Foot
LD35971432.las	US Survey Foot	US Survey Foot
LD35971435.las	US Survey Foot	US Survey Foot
LD35971438.las	US Survey Foot	US Survey Foot
LD35971441.las	US Survey Foot	US Survey Foot
LD35971444.las	US Survey Foot	US Survey Foot
LD35971447.las	US Survey Foot	US Survey Foot
LD35971450.las	US Survey Foot	US Survey Foot
LD35971453.las	US Survey Foot	US Survey Foot
LD35971456.las	US Survey Foot	US Survey Foot
LD35971459.las	US Survey Foot	US Survey Foot
LD35971462.las	US Survey Foot	US Survey Foot
LD35971465.las	US Survey Foot	US Survey Foot
LD35971468.las	US Survey Foot	US Survey Foot
LD35971471.las	US Survey Foot	US Survey Foot
LD35971474.las	US Survey Foot	US Survey Foot
LD35971477.las	US Survey Foot	US Survey Foot
LD35971480.las	US Survey Foot	US Survey Foot
LD35971483.las	US Survey Foot	US Survey Foot
LD35971486.las	US Survey Foot	US Survey Foot
LD35971489.las	US Survey Foot	US Survey Foot
LD35971492.las	US Survey Foot	US Survey Foot
LD35971495.las	US Survey Foot	US Survey Foot
LD35971498.las	US Survey Foot	US Survey Foot
LD35971501.las	US Survey Foot	US Survey Foot

DPH-6 Report on Units of Reference - continued

File	Horizontal Unit	Vertical Unit
LD35971504.las	US Survey Foot	US Survey Foot
LD35971507.las	US Survey Foot	US Survey Foot
LD35971510.las	US Survey Foot	US Survey Foot
LD35971513.las	US Survey Foot	US Survey Foot
LD35971516.las	US Survey Foot	US Survey Foot
LD35971519.las	US Survey Foot	US Survey Foot
LD35971522.las	US Survey Foot	US Survey Foot
LD35971525.las	US Survey Foot	US Survey Foot
LD35971528.las	US Survey Foot	US Survey Foot
LD35971531.las	US Survey Foot	US Survey Foot
LD35971534.las	US Survey Foot	US Survey Foot
LD35971537.las	US Survey Foot	US Survey Foot
LD35971540.las	US Survey Foot	US Survey Foot
LD35971543.las	US Survey Foot	US Survey Foot
LD35971546.las	US Survey Foot	US Survey Foot
LD35971549.las	US Survey Foot	US Survey Foot
LD35971552.las	US Survey Foot	US Survey Foot
LD35971555.las	US Survey Foot	US Survey Foot
LD35971558.las	US Survey Foot	US Survey Foot
LD35971561.las	US Survey Foot	US Survey Foot
LD35971564.las	US Survey Foot	US Survey Foot
LD35971567.las	US Survey Foot	US Survey Foot
LD35971570.las	US Survey Foot	US Survey Foot
LD35971573.las	US Survey Foot	US Survey Foot
LD35971576.las	US Survey Foot	US Survey Foot
LD35971579.las	US Survey Foot	US Survey Foot
LD35971582.las	US Survey Foot	US Survey Foot
LD35971585.las	US Survey Foot	US Survey Foot
LD35971588.las	US Survey Foot	US Survey Foot
LD35971591.las	US Survey Foot	US Survey Foot
LD35971594.las	US Survey Foot	US Survey Foot
LD35971597.las	US Survey Foot	US Survey Foot
LD35971600.las	US Survey Foot	US Survey Foot
LD35971603.las	US Survey Foot	US Survey Foot
LD35971606.las	US Survey Foot	US Survey Foot
LD35971609.las	US Survey Foot	US Survey Foot
LD35971612.las	US Survey Foot	US Survey Foot
LD36001339.las	US Survey Foot	US Survey Foot
LD36001342.las	US Survey Foot	US Survey Foot
LD36001345.las	US Survey Foot	US Survey Foot
LD36001348.las	US Survey Foot	US Survey Foot
LD36001351.las	US Survey Foot	US Survey Foot
LD36001354.las	US Survey Foot	US Survey Foot
LD36001357.las	US Survey Foot	US Survey Foot
LD36001360.las	US Survey Foot	US Survey Foot
LD36001363.las	US Survey Foot	US Survey Foot
LD36001366.las	US Survey Foot	US Survey Foot

DPH-6 Report on Units of Reference - continued

File	Horizontal Unit	Vertical Unit
LD36001369.las	US Survey Foot	US Survey Foot
LD36001372.las	US Survey Foot	US Survey Foot
LD36001375.las	US Survey Foot	US Survey Foot
LD36001378.las	US Survey Foot	US Survey Foot
LD36001381.las	US Survey Foot	US Survey Foot
LD36001384.las	US Survey Foot	US Survey Foot
LD36001387.las	US Survey Foot	US Survey Foot
LD36001390.las	US Survey Foot	US Survey Foot
LD36001393.las	US Survey Foot	US Survey Foot
LD36001396.las	US Survey Foot	US Survey Foot
LD36001399.las	US Survey Foot	US Survey Foot
LD36001402.las	US Survey Foot	US Survey Foot
LD36001405.las	US Survey Foot	US Survey Foot
LD36001408.las	US Survey Foot	US Survey Foot
LD36001411.las	US Survey Foot	US Survey Foot
LD36001414.las	US Survey Foot	US Survey Foot
LD36001417.las	US Survey Foot	US Survey Foot
LD36001420.las	US Survey Foot	US Survey Foot
LD36001423.las	US Survey Foot	US Survey Foot
LD36001426.las	US Survey Foot	US Survey Foot
LD36001429.las	US Survey Foot	US Survey Foot
LD36001432.las	US Survey Foot	US Survey Foot
LD36001435.las	US Survey Foot	US Survey Foot
LD36001438.las	US Survey Foot	US Survey Foot
LD36001441.las	US Survey Foot	US Survey Foot
LD36001444.las	US Survey Foot	US Survey Foot
LD36001447.las	US Survey Foot	US Survey Foot
LD36001450.las	US Survey Foot	US Survey Foot
LD36001453.las	US Survey Foot	US Survey Foot
LD36001456.las	US Survey Foot	US Survey Foot
LD36001459.las	US Survey Foot	US Survey Foot
LD36001462.las	US Survey Foot	US Survey Foot
LD36001465.las	US Survey Foot	US Survey Foot
LD36001468.las	US Survey Foot	US Survey Foot
LD36001471.las	US Survey Foot	US Survey Foot
LD36001474.las	US Survey Foot	US Survey Foot
LD36001477.las	US Survey Foot	US Survey Foot
LD36001480.las	US Survey Foot	US Survey Foot
LD36001483.las	US Survey Foot	US Survey Foot
LD36001486.las	US Survey Foot	US Survey Foot
LD36001489.las	US Survey Foot	US Survey Foot
LD36001492.las	US Survey Foot	US Survey Foot
LD36001495.las	US Survey Foot	US Survey Foot
LD36001498.las	US Survey Foot	US Survey Foot
LD36001501.las	US Survey Foot	US Survey Foot
LD36001504.las	US Survey Foot	US Survey Foot
LD36001507.las	US Survey Foot	US Survey Foot

DPH-6 Report on Units of Reference - continued

File	Horizontal Unit	Vertical Unit
LD36001510.las	US Survey Foot	US Survey Foot
LD36001513.las	US Survey Foot	US Survey Foot
LD36001516.las	US Survey Foot	US Survey Foot
LD36001519.las	US Survey Foot	US Survey Foot
LD36001522.las	US Survey Foot	US Survey Foot
LD36001525.las	US Survey Foot	US Survey Foot
LD36001528.las	US Survey Foot	US Survey Foot
LD36001531.las	US Survey Foot	US Survey Foot
LD36001534.las	US Survey Foot	US Survey Foot
LD36001537.las	US Survey Foot	US Survey Foot
LD36001540.las	US Survey Foot	US Survey Foot
LD36001543.las	US Survey Foot	US Survey Foot
LD36001546.las	US Survey Foot	US Survey Foot
LD36001549.las	US Survey Foot	US Survey Foot
LD36001552.las	US Survey Foot	US Survey Foot
LD36001555.las	US Survey Foot	US Survey Foot
LD36001558.las	US Survey Foot	US Survey Foot
LD36001561.las	US Survey Foot	US Survey Foot
LD36001564.las	US Survey Foot	US Survey Foot
LD36001567.las	US Survey Foot	US Survey Foot
LD36001570.las	US Survey Foot	US Survey Foot
LD36001573.las	US Survey Foot	US Survey Foot
LD36001576.las	US Survey Foot	US Survey Foot
LD36001579.las	US Survey Foot	US Survey Foot
LD36001582.las	US Survey Foot	US Survey Foot
LD36001585.las	US Survey Foot	US Survey Foot
LD36001588.las	US Survey Foot	US Survey Foot
LD36001591.las	US Survey Foot	US Survey Foot
LD36001594.las	US Survey Foot	US Survey Foot
LD36001597.las	US Survey Foot	US Survey Foot
LD36001600.las	US Survey Foot	US Survey Foot
LD36001603.las	US Survey Foot	US Survey Foot
LD36001606.las	US Survey Foot	US Survey Foot
LD36001609.las	US Survey Foot	US Survey Foot
LD36001612.las	US Survey Foot	US Survey Foot
LD36031339.las	US Survey Foot	US Survey Foot
LD36031342.las	US Survey Foot	US Survey Foot
LD36031345.las	US Survey Foot	US Survey Foot
LD36031348.las	US Survey Foot	US Survey Foot
LD36031351.las	US Survey Foot	US Survey Foot
LD36031354.las	US Survey Foot	US Survey Foot
LD36031357.las	US Survey Foot	US Survey Foot
LD36031360.las	US Survey Foot	US Survey Foot
LD36031363.las	US Survey Foot	US Survey Foot
LD36031366.las	US Survey Foot	US Survey Foot
LD36031369.las	US Survey Foot	US Survey Foot
LD36031372.las	US Survey Foot	US Survey Foot

DPH-6 Report on Units of Reference - continued

File	Horizontal Unit	Vertical Unit
LD36031375.las	US Survey Foot	US Survey Foot
LD36031378.las	US Survey Foot	US Survey Foot
LD36031381.las	US Survey Foot	US Survey Foot
LD36031384.las	US Survey Foot	US Survey Foot
LD36031387.las	US Survey Foot	US Survey Foot
LD36031390.las	US Survey Foot	US Survey Foot
LD36031393.las	US Survey Foot	US Survey Foot
LD36031396.las	US Survey Foot	US Survey Foot
LD36031399.las	US Survey Foot	US Survey Foot
LD36031402.las	US Survey Foot	US Survey Foot
LD36031405.las	US Survey Foot	US Survey Foot
LD36031408.las	US Survey Foot	US Survey Foot
LD36031411.las	US Survey Foot	US Survey Foot
LD36031414.las	US Survey Foot	US Survey Foot
LD36031417.las	US Survey Foot	US Survey Foot
LD36031420.las	US Survey Foot	US Survey Foot
LD36031423.las	US Survey Foot	US Survey Foot
LD36031426.las	US Survey Foot	US Survey Foot
LD36031429.las	US Survey Foot	US Survey Foot
LD36031432.las	US Survey Foot	US Survey Foot
LD36031435.las	US Survey Foot	US Survey Foot
LD36031438.las	US Survey Foot	US Survey Foot
LD36031441.las	US Survey Foot	US Survey Foot
LD36031444.las	US Survey Foot	US Survey Foot
LD36031447.las	US Survey Foot	US Survey Foot
LD36031450.las	US Survey Foot	US Survey Foot
LD36031453.las	US Survey Foot	US Survey Foot
LD36031456.las	US Survey Foot	US Survey Foot
LD36031459.las	US Survey Foot	US Survey Foot
LD36031462.las	US Survey Foot	US Survey Foot
LD36031465.las	US Survey Foot	US Survey Foot
LD36031468.las	US Survey Foot	US Survey Foot
LD36031471.las	US Survey Foot	US Survey Foot
LD36031474.las	US Survey Foot	US Survey Foot
LD36031477.las	US Survey Foot	US Survey Foot
LD36031480.las	US Survey Foot	US Survey Foot
LD36031483.las	US Survey Foot	US Survey Foot
LD36031486.las	US Survey Foot	US Survey Foot
LD36031489.las	US Survey Foot	US Survey Foot
LD36031492.las	US Survey Foot	US Survey Foot
LD36031495.las	US Survey Foot	US Survey Foot
LD36031498.las	US Survey Foot	US Survey Foot
LD36031501.las	US Survey Foot	US Survey Foot
LD36031504.las	US Survey Foot	US Survey Foot
LD36031507.las	US Survey Foot	US Survey Foot
LD36031510.las	US Survey Foot	US Survey Foot
LD36031513.las	US Survey Foot	US Survey Foot

DPH-6 Report on Units of Reference

- continued

File	Horizontal Unit	Vertical Unit
LD36031516.las	US Survey Foot	US Survey Foot
LD36031519.las	US Survey Foot	US Survey Foot
LD36031522.las	US Survey Foot	US Survey Foot
LD36031525.las	US Survey Foot	US Survey Foot
LD36031528.las	US Survey Foot	US Survey Foot
LD36031531.las	US Survey Foot	US Survey Foot
LD36031534.las	US Survey Foot	US Survey Foot
LD36031537.las	US Survey Foot	US Survey Foot
LD36031540.las	US Survey Foot	US Survey Foot
LD36031543.las	US Survey Foot	US Survey Foot
LD36031546.las	US Survey Foot	US Survey Foot
LD36031549.las	US Survey Foot	US Survey Foot
LD36031552.las	US Survey Foot	US Survey Foot
LD36031555.las	US Survey Foot	US Survey Foot
LD36031558.las	US Survey Foot	US Survey Foot
LD36031561.las	US Survey Foot	US Survey Foot
LD36031564.las	US Survey Foot	US Survey Foot
LD36031567.las	US Survey Foot	US Survey Foot
LD36031570.las	US Survey Foot	US Survey Foot
LD36031573.las	US Survey Foot	US Survey Foot
LD36031576.las	US Survey Foot	US Survey Foot
LD36031579.las	US Survey Foot	US Survey Foot
LD36031582.las	US Survey Foot	US Survey Foot
LD36031585.las	US Survey Foot	US Survey Foot
LD36031588.las	US Survey Foot	US Survey Foot
LD36031591.las	US Survey Foot	US Survey Foot
LD36031594.las	US Survey Foot	US Survey Foot
LD36031597.las	US Survey Foot	US Survey Foot
LD36031600.las	US Survey Foot	US Survey Foot
LD36031603.las	US Survey Foot	US Survey Foot
LD36031606.las	US Survey Foot	US Survey Foot
LD36031609.las	US Survey Foot	US Survey Foot
LD36031612.las	US Survey Foot	US Survey Foot
LD36061339.las	US Survey Foot	US Survey Foot
LD36061342.las	US Survey Foot	US Survey Foot
LD36061345.las	US Survey Foot	US Survey Foot
LD36061348.las	US Survey Foot	US Survey Foot
LD36061351.las	US Survey Foot	US Survey Foot
LD36061354.las	US Survey Foot	US Survey Foot
LD36061357.las	US Survey Foot	US Survey Foot
LD36061360.las	US Survey Foot	US Survey Foot
LD36061363.las	US Survey Foot	US Survey Foot
LD36061366.las	US Survey Foot	US Survey Foot
LD36061369.las	US Survey Foot	US Survey Foot
LD36061372.las	US Survey Foot	US Survey Foot
LD36061375.las	US Survey Foot	US Survey Foot
LD36061378.las	US Survey Foot	US Survey Foot

DPH-6 Report on Units of Reference - continued

File	Horizontal Unit	Vertical Unit
LD36061381.las	US Survey Foot	US Survey Foot
LD36061384.las	US Survey Foot	US Survey Foot
LD36061387.las	US Survey Foot	US Survey Foot
LD36061390.las	US Survey Foot	US Survey Foot
LD36061393.las	US Survey Foot	US Survey Foot
LD36061396.las	US Survey Foot	US Survey Foot
LD36061399.las	US Survey Foot	US Survey Foot
LD36061402.las	US Survey Foot	US Survey Foot
LD36061405.las	US Survey Foot	US Survey Foot
LD36061408.las	US Survey Foot	US Survey Foot
LD36061411.las	US Survey Foot	US Survey Foot
LD36061414.las	US Survey Foot	US Survey Foot
LD36061417.las	US Survey Foot	US Survey Foot
LD36061420.las	US Survey Foot	US Survey Foot
LD36061423.las	US Survey Foot	US Survey Foot
LD36061426.las	US Survey Foot	US Survey Foot
LD36061429.las	US Survey Foot	US Survey Foot
LD36061432.las	US Survey Foot	US Survey Foot
LD36061435.las	US Survey Foot	US Survey Foot
LD36061438.las	US Survey Foot	US Survey Foot
LD36061441.las	US Survey Foot	US Survey Foot
LD36061444.las	US Survey Foot	US Survey Foot
LD36061447.las	US Survey Foot	US Survey Foot
LD36061450.las	US Survey Foot	US Survey Foot
LD36061453.las	US Survey Foot	US Survey Foot
LD36061456.las	US Survey Foot	US Survey Foot
LD36061459.las	US Survey Foot	US Survey Foot
LD36061462.las	US Survey Foot	US Survey Foot
LD36061465.las	US Survey Foot	US Survey Foot
LD36061468.las	US Survey Foot	US Survey Foot
LD36061471.las	US Survey Foot	US Survey Foot
LD36061474.las	US Survey Foot	US Survey Foot
LD36061477.las	US Survey Foot	US Survey Foot
LD36061480.las	US Survey Foot	US Survey Foot
LD36061483.las	US Survey Foot	US Survey Foot
LD36061486.las	US Survey Foot	US Survey Foot
LD36061489.las	US Survey Foot	US Survey Foot
LD36061492.las	US Survey Foot	US Survey Foot
LD36061495.las	US Survey Foot	US Survey Foot
LD36061498.las	US Survey Foot	US Survey Foot
LD36061501.las	US Survey Foot	US Survey Foot
LD36061504.las	US Survey Foot	US Survey Foot
LD36061507.las	US Survey Foot	US Survey Foot
LD36061510.las	US Survey Foot	US Survey Foot
LD36061513.las	US Survey Foot	US Survey Foot
LD36061516.las	US Survey Foot	US Survey Foot
LD36061519.las	US Survey Foot	US Survey Foot

DPH-6 Report on Units of Reference - continued

File	Horizontal Unit	Vertical Unit
LD36061522.las	US Survey Foot	US Survey Foot
LD36061525.las	US Survey Foot	US Survey Foot
LD36061528.las	US Survey Foot	US Survey Foot
LD36061531.las	US Survey Foot	US Survey Foot
LD36061534.las	US Survey Foot	US Survey Foot
LD36061537.las	US Survey Foot	US Survey Foot
LD36061540.las	US Survey Foot	US Survey Foot
LD36061543.las	US Survey Foot	US Survey Foot
LD36061546.las	US Survey Foot	US Survey Foot
LD36061549.las	US Survey Foot	US Survey Foot
LD36061552.las	US Survey Foot	US Survey Foot
LD36061555.las	US Survey Foot	US Survey Foot
LD36061558.las	US Survey Foot	US Survey Foot
LD36061561.las	US Survey Foot	US Survey Foot
LD36061564.las	US Survey Foot	US Survey Foot
LD36061567.las	US Survey Foot	US Survey Foot
LD36061570.las	US Survey Foot	US Survey Foot
LD36061573.las	US Survey Foot	US Survey Foot
LD36061576.las	US Survey Foot	US Survey Foot
LD36061579.las	US Survey Foot	US Survey Foot
LD36061582.las	US Survey Foot	US Survey Foot
LD36061585.las	US Survey Foot	US Survey Foot
LD36061588.las	US Survey Foot	US Survey Foot
LD36061591.las	US Survey Foot	US Survey Foot
LD36061594.las	US Survey Foot	US Survey Foot
LD36061597.las	US Survey Foot	US Survey Foot
LD36061600.las	US Survey Foot	US Survey Foot
LD36061603.las	US Survey Foot	US Survey Foot
LD36061606.las	US Survey Foot	US Survey Foot
LD36061609.las	US Survey Foot	US Survey Foot
LD36061612.las	US Survey Foot	US Survey Foot
LD36091339.las	US Survey Foot	US Survey Foot
LD36091342.las	US Survey Foot	US Survey Foot
LD36091345.las	US Survey Foot	US Survey Foot
LD36091348.las	US Survey Foot	US Survey Foot
LD36091351.las	US Survey Foot	US Survey Foot
LD36091354.las	US Survey Foot	US Survey Foot
LD36091357.las	US Survey Foot	US Survey Foot
LD36091360.las	US Survey Foot	US Survey Foot
LD36091363.las	US Survey Foot	US Survey Foot
LD36091366.las	US Survey Foot	US Survey Foot
LD36091369.las	US Survey Foot	US Survey Foot
LD36091372.las	US Survey Foot	US Survey Foot
LD36091375.las	US Survey Foot	US Survey Foot
LD36091378.las	US Survey Foot	US Survey Foot
LD36091381.las	US Survey Foot	US Survey Foot
LD36091384.las	US Survey Foot	US Survey Foot

DPH-6 Report on Units of Reference - continued

File	Horizontal Unit	Vertical Unit
LD36091387.las	US Survey Foot	US Survey Foot
LD36091390.las	US Survey Foot	US Survey Foot
LD36091393.las	US Survey Foot	US Survey Foot
LD36091396.las	US Survey Foot	US Survey Foot
LD36091399.las	US Survey Foot	US Survey Foot
LD36091402.las	US Survey Foot	US Survey Foot
LD36091405.las	US Survey Foot	US Survey Foot
LD36091408.las	US Survey Foot	US Survey Foot
LD36091411.las	US Survey Foot	US Survey Foot
LD36091414.las	US Survey Foot	US Survey Foot
LD36091417.las	US Survey Foot	US Survey Foot
LD36091420.las	US Survey Foot	US Survey Foot
LD36091423.las	US Survey Foot	US Survey Foot
LD36091426.las	US Survey Foot	US Survey Foot
LD36091429.las	US Survey Foot	US Survey Foot
LD36091432.las	US Survey Foot	US Survey Foot
LD36091435.las	US Survey Foot	US Survey Foot
LD36091438.las	US Survey Foot	US Survey Foot
LD36091441.las	US Survey Foot	US Survey Foot
LD36091444.las	US Survey Foot	US Survey Foot
LD36091447.las	US Survey Foot	US Survey Foot
LD36091450.las	US Survey Foot	US Survey Foot
LD36091453.las	US Survey Foot	US Survey Foot
LD36091456.las	US Survey Foot	US Survey Foot
LD36091459.las	US Survey Foot	US Survey Foot
LD36091462.las	US Survey Foot	US Survey Foot
LD36091465.las	US Survey Foot	US Survey Foot
LD36091468.las	US Survey Foot	US Survey Foot
LD36091471.las	US Survey Foot	US Survey Foot
LD36091474.las	US Survey Foot	US Survey Foot
LD36091477.las	US Survey Foot	US Survey Foot
LD36091480.las	US Survey Foot	US Survey Foot
LD36091483.las	US Survey Foot	US Survey Foot
LD36091486.las	US Survey Foot	US Survey Foot
LD36091489.las	US Survey Foot	US Survey Foot
LD36091492.las	US Survey Foot	US Survey Foot
LD36091495.las	US Survey Foot	US Survey Foot
LD36091498.las	US Survey Foot	US Survey Foot
LD36091501.las	US Survey Foot	US Survey Foot
LD36091504.las	US Survey Foot	US Survey Foot
LD36091507.las	US Survey Foot	US Survey Foot
LD36091510.las	US Survey Foot	US Survey Foot
LD36091513.las	US Survey Foot	US Survey Foot
LD36091516.las	US Survey Foot	US Survey Foot
LD36091519.las	US Survey Foot	US Survey Foot
LD36091522.las	US Survey Foot	US Survey Foot
LD36091525.las	US Survey Foot	US Survey Foot

DPH-6 Report on Units of Reference - continued

File	Horizontal Unit	Vertical Unit
LD36091528.las	US Survey Foot	US Survey Foot
LD36091531.las	US Survey Foot	US Survey Foot
LD36091534.las	US Survey Foot	US Survey Foot
LD36091537.las	US Survey Foot	US Survey Foot
LD36091540.las	US Survey Foot	US Survey Foot
LD36091543.las	US Survey Foot	US Survey Foot
LD36091546.las	US Survey Foot	US Survey Foot
LD36091549.las	US Survey Foot	US Survey Foot
LD36091552.las	US Survey Foot	US Survey Foot
LD36091555.las	US Survey Foot	US Survey Foot
LD36091558.las	US Survey Foot	US Survey Foot
LD36091561.las	US Survey Foot	US Survey Foot
LD36091564.las	US Survey Foot	US Survey Foot
LD36091567.las	US Survey Foot	US Survey Foot
LD36091570.las	US Survey Foot	US Survey Foot
LD36091573.las	US Survey Foot	US Survey Foot
LD36091576.las	US Survey Foot	US Survey Foot
LD36091579.las	US Survey Foot	US Survey Foot
LD36091582.las	US Survey Foot	US Survey Foot
LD36091585.las	US Survey Foot	US Survey Foot
LD36091588.las	US Survey Foot	US Survey Foot
LD36091591.las	US Survey Foot	US Survey Foot
LD36091594.las	US Survey Foot	US Survey Foot
LD36091597.las	US Survey Foot	US Survey Foot
LD36091600.las	US Survey Foot	US Survey Foot
LD36091603.las	US Survey Foot	US Survey Foot
LD36091606.las	US Survey Foot	US Survey Foot
LD36091609.las	US Survey Foot	US Survey Foot
LD36091612.las	US Survey Foot	US Survey Foot
LD36121339.las	US Survey Foot	US Survey Foot
LD36121342.las	US Survey Foot	US Survey Foot
LD36121345.las	US Survey Foot	US Survey Foot
LD36121348.las	US Survey Foot	US Survey Foot
LD36121351.las	US Survey Foot	US Survey Foot
LD36121354.las	US Survey Foot	US Survey Foot
LD36121357.las	US Survey Foot	US Survey Foot
LD36121360.las	US Survey Foot	US Survey Foot
LD36121363.las	US Survey Foot	US Survey Foot
LD36121366.las	US Survey Foot	US Survey Foot
LD36121369.las	US Survey Foot	US Survey Foot
LD36121372.las	US Survey Foot	US Survey Foot
LD36121375.las	US Survey Foot	US Survey Foot
LD36121378.las	US Survey Foot	US Survey Foot
LD36121381.las	US Survey Foot	US Survey Foot
LD36121384.las	US Survey Foot	US Survey Foot
LD36121387.las	US Survey Foot	US Survey Foot
LD36121390.las	US Survey Foot	US Survey Foot

DPH-6 Report on Units of Reference - continued

File	Horizontal Unit	Vertical Unit
LD36121393.las	US Survey Foot	US Survey Foot
LD36121396.las	US Survey Foot	US Survey Foot
LD36121399.las	US Survey Foot	US Survey Foot
LD36121402.las	US Survey Foot	US Survey Foot
LD36121405.las	US Survey Foot	US Survey Foot
LD36121408.las	US Survey Foot	US Survey Foot
LD36121411.las	US Survey Foot	US Survey Foot
LD36121414.las	US Survey Foot	US Survey Foot
LD36121417.las	US Survey Foot	US Survey Foot
LD36121420.las	US Survey Foot	US Survey Foot
LD36121423.las	US Survey Foot	US Survey Foot
LD36121426.las	US Survey Foot	US Survey Foot
LD36121429.las	US Survey Foot	US Survey Foot
LD36121432.las	US Survey Foot	US Survey Foot
LD36121435.las	US Survey Foot	US Survey Foot
LD36121438.las	US Survey Foot	US Survey Foot
LD36121441.las	US Survey Foot	US Survey Foot
LD36121444.las	US Survey Foot	US Survey Foot
LD36121447.las	US Survey Foot	US Survey Foot
LD36121450.las	US Survey Foot	US Survey Foot
LD36121453.las	US Survey Foot	US Survey Foot
LD36121456.las	US Survey Foot	US Survey Foot
LD36121459.las	US Survey Foot	US Survey Foot
LD36121462.las	US Survey Foot	US Survey Foot
LD36121465.las	US Survey Foot	US Survey Foot
LD36121468.las	US Survey Foot	US Survey Foot
LD36121471.las	US Survey Foot	US Survey Foot
LD36121474.las	US Survey Foot	US Survey Foot
LD36121477.las	US Survey Foot	US Survey Foot
LD36121480.las	US Survey Foot	US Survey Foot
LD36121483.las	US Survey Foot	US Survey Foot
LD36121486.las	US Survey Foot	US Survey Foot
LD36121489.las	US Survey Foot	US Survey Foot
LD36121492.las	US Survey Foot	US Survey Foot
LD36121495.las	US Survey Foot	US Survey Foot
LD36121498.las	US Survey Foot	US Survey Foot
LD36121501.las	US Survey Foot	US Survey Foot
LD36121504.las	US Survey Foot	US Survey Foot
LD36121507.las	US Survey Foot	US Survey Foot
LD36121510.las	US Survey Foot	US Survey Foot
LD36121513.las	US Survey Foot	US Survey Foot
LD36121516.las	US Survey Foot	US Survey Foot
LD36121519.las	US Survey Foot	US Survey Foot
LD36121522.las	US Survey Foot	US Survey Foot
LD36121525.las	US Survey Foot	US Survey Foot
LD36121528.las	US Survey Foot	US Survey Foot
LD36121531.las	US Survey Foot	US Survey Foot

DPH-6 Report on Units of Reference - continued

File	Horizontal Unit	Vertical Unit
LD36121534.las	US Survey Foot	US Survey Foot
LD36121537.las	US Survey Foot	US Survey Foot
LD36121540.las	US Survey Foot	US Survey Foot
LD36121543.las	US Survey Foot	US Survey Foot
LD36121546.las	US Survey Foot	US Survey Foot
LD36121549.las	US Survey Foot	US Survey Foot
LD36121552.las	US Survey Foot	US Survey Foot
LD36121555.las	US Survey Foot	US Survey Foot
LD36121558.las	US Survey Foot	US Survey Foot
LD36121561.las	US Survey Foot	US Survey Foot
LD36121564.las	US Survey Foot	US Survey Foot
LD36121567.las	US Survey Foot	US Survey Foot
LD36121570.las	US Survey Foot	US Survey Foot
LD36121573.las	US Survey Foot	US Survey Foot
LD36121576.las	US Survey Foot	US Survey Foot
LD36121579.las	US Survey Foot	US Survey Foot
LD36121582.las	US Survey Foot	US Survey Foot
LD36121585.las	US Survey Foot	US Survey Foot
LD36121588.las	US Survey Foot	US Survey Foot
LD36121591.las	US Survey Foot	US Survey Foot
LD36121594.las	US Survey Foot	US Survey Foot
LD36121597.las	US Survey Foot	US Survey Foot
LD36121600.las	US Survey Foot	US Survey Foot
LD36121603.las	US Survey Foot	US Survey Foot
LD36121606.las	US Survey Foot	US Survey Foot
LD36121609.las	US Survey Foot	US Survey Foot
LD36121612.las	US Survey Foot	US Survey Foot
LD36151339.las	US Survey Foot	US Survey Foot
LD36151342.las	US Survey Foot	US Survey Foot
LD36151345.las	US Survey Foot	US Survey Foot
LD36151348.las	US Survey Foot	US Survey Foot
LD36151351.las	US Survey Foot	US Survey Foot
LD36151354.las	US Survey Foot	US Survey Foot
LD36151357.las	US Survey Foot	US Survey Foot
LD36151360.las	US Survey Foot	US Survey Foot
LD36151363.las	US Survey Foot	US Survey Foot
LD36151366.las	US Survey Foot	US Survey Foot
LD36151369.las	US Survey Foot	US Survey Foot
LD36151372.las	US Survey Foot	US Survey Foot
LD36151375.las	US Survey Foot	US Survey Foot
LD36151378.las	US Survey Foot	US Survey Foot
LD36151381.las	US Survey Foot	US Survey Foot
LD36151384.las	US Survey Foot	US Survey Foot
LD36151387.las	US Survey Foot	US Survey Foot
LD36151390.las	US Survey Foot	US Survey Foot
LD36151393.las	US Survey Foot	US Survey Foot
LD36151396.las	US Survey Foot	US Survey Foot

DPH-6 Report on Units of Reference - continued

File	Horizontal Unit	Vertical Unit
LD36151399.las	US Survey Foot	US Survey Foot
LD36151402.las	US Survey Foot	US Survey Foot
LD36151405.las	US Survey Foot	US Survey Foot
LD36151408.las	US Survey Foot	US Survey Foot
LD36151411.las	US Survey Foot	US Survey Foot
LD36151414.las	US Survey Foot	US Survey Foot
LD36151417.las	US Survey Foot	US Survey Foot
LD36151420.las	US Survey Foot	US Survey Foot
LD36151423.las	US Survey Foot	US Survey Foot
LD36151426.las	US Survey Foot	US Survey Foot
LD36151429.las	US Survey Foot	US Survey Foot
LD36151432.las	US Survey Foot	US Survey Foot
LD36151435.las	US Survey Foot	US Survey Foot
LD36151438.las	US Survey Foot	US Survey Foot
LD36151441.las	US Survey Foot	US Survey Foot
LD36151444.las	US Survey Foot	US Survey Foot
LD36151447.las	US Survey Foot	US Survey Foot
LD36151450.las	US Survey Foot	US Survey Foot
LD36151453.las	US Survey Foot	US Survey Foot
LD36151456.las	US Survey Foot	US Survey Foot
LD36151459.las	US Survey Foot	US Survey Foot
LD36151462.las	US Survey Foot	US Survey Foot
LD36151465.las	US Survey Foot	US Survey Foot
LD36151468.las	US Survey Foot	US Survey Foot
LD36151471.las	US Survey Foot	US Survey Foot
LD36151474.las	US Survey Foot	US Survey Foot
LD36151477.las	US Survey Foot	US Survey Foot
LD36151480.las	US Survey Foot	US Survey Foot
LD36151483.las	US Survey Foot	US Survey Foot
LD36151486.las	US Survey Foot	US Survey Foot
LD36151489.las	US Survey Foot	US Survey Foot
LD36151492.las	US Survey Foot	US Survey Foot
LD36151495.las	US Survey Foot	US Survey Foot
LD36151498.las	US Survey Foot	US Survey Foot
LD36151501.las	US Survey Foot	US Survey Foot
LD36151504.las	US Survey Foot	US Survey Foot
LD36151507.las	US Survey Foot	US Survey Foot
LD36151510.las	US Survey Foot	US Survey Foot
LD36151513.las	US Survey Foot	US Survey Foot
LD36151516.las	US Survey Foot	US Survey Foot
LD36151519.las	US Survey Foot	US Survey Foot
LD36151522.las	US Survey Foot	US Survey Foot
LD36151525.las	US Survey Foot	US Survey Foot
LD36151528.las	US Survey Foot	US Survey Foot
LD36151531.las	US Survey Foot	US Survey Foot
LD36151534.las	US Survey Foot	US Survey Foot
LD36151537.las	US Survey Foot	US Survey Foot

DPH-6 Report on Units of Reference - continued

File	Horizontal Unit	Vertical Unit
LD36151540.las	US Survey Foot	US Survey Foot
LD36151543.las	US Survey Foot	US Survey Foot
LD36151546.las	US Survey Foot	US Survey Foot
LD36151549.las	US Survey Foot	US Survey Foot
LD36151552.las	US Survey Foot	US Survey Foot
LD36151555.las	US Survey Foot	US Survey Foot
LD36151558.las	US Survey Foot	US Survey Foot
LD36151561.las	US Survey Foot	US Survey Foot
LD36151564.las	US Survey Foot	US Survey Foot
LD36151567.las	US Survey Foot	US Survey Foot
LD36151570.las	US Survey Foot	US Survey Foot
LD36151573.las	US Survey Foot	US Survey Foot
LD36151576.las	US Survey Foot	US Survey Foot
LD36151579.las	US Survey Foot	US Survey Foot
LD36151582.las	US Survey Foot	US Survey Foot
LD36151585.las	US Survey Foot	US Survey Foot
LD36151588.las	US Survey Foot	US Survey Foot
LD36151591.las	US Survey Foot	US Survey Foot
LD36151594.las	US Survey Foot	US Survey Foot
LD36151597.las	US Survey Foot	US Survey Foot
LD36151600.las	US Survey Foot	US Survey Foot
LD36151603.las	US Survey Foot	US Survey Foot
LD36151606.las	US Survey Foot	US Survey Foot
LD36151609.las	US Survey Foot	US Survey Foot
LD36151612.las	US Survey Foot	US Survey Foot
LD36151615.las	US Survey Foot	US Survey Foot
LD36181339.las	US Survey Foot	US Survey Foot
LD36181342.las	US Survey Foot	US Survey Foot
LD36181345.las	US Survey Foot	US Survey Foot
LD36181348.las	US Survey Foot	US Survey Foot
LD36181351.las	US Survey Foot	US Survey Foot
LD36181354.las	US Survey Foot	US Survey Foot
LD36181357.las	US Survey Foot	US Survey Foot
LD36181360.las	US Survey Foot	US Survey Foot
LD36181363.las	US Survey Foot	US Survey Foot
LD36181366.las	US Survey Foot	US Survey Foot
LD36181369.las	US Survey Foot	US Survey Foot
LD36181372.las	US Survey Foot	US Survey Foot
LD36181375.las	US Survey Foot	US Survey Foot
LD36181378.las	US Survey Foot	US Survey Foot
LD36181381.las	US Survey Foot	US Survey Foot
LD36181384.las	US Survey Foot	US Survey Foot
LD36181387.las	US Survey Foot	US Survey Foot
LD36181390.las	US Survey Foot	US Survey Foot
LD36181393.las	US Survey Foot	US Survey Foot
LD36181396.las	US Survey Foot	US Survey Foot
LD36181399.las	US Survey Foot	US Survey Foot

DPH-6 Report on Units of Reference - continued

File	Horizontal Unit	Vertical Unit
LD36181402.las	US Survey Foot	US Survey Foot
LD36181405.las	US Survey Foot	US Survey Foot
LD36181408.las	US Survey Foot	US Survey Foot
LD36181411.las	US Survey Foot	US Survey Foot
LD36181414.las	US Survey Foot	US Survey Foot
LD36181417.las	US Survey Foot	US Survey Foot
LD36181420.las	US Survey Foot	US Survey Foot
LD36181423.las	US Survey Foot	US Survey Foot
LD36181426.las	US Survey Foot	US Survey Foot
LD36181429.las	US Survey Foot	US Survey Foot
LD36181432.las	US Survey Foot	US Survey Foot
LD36181435.las	US Survey Foot	US Survey Foot
LD36181438.las	US Survey Foot	US Survey Foot
LD36181441.las	US Survey Foot	US Survey Foot
LD36181444.las	US Survey Foot	US Survey Foot
LD36181447.las	US Survey Foot	US Survey Foot
LD36181450.las	US Survey Foot	US Survey Foot
LD36181453.las	US Survey Foot	US Survey Foot
LD36181456.las	US Survey Foot	US Survey Foot
LD36181459.las	US Survey Foot	US Survey Foot
LD36181462.las	US Survey Foot	US Survey Foot
LD36181465.las	US Survey Foot	US Survey Foot
LD36181468.las	US Survey Foot	US Survey Foot
LD36181471.las	US Survey Foot	US Survey Foot
LD36181474.las	US Survey Foot	US Survey Foot
LD36181477.las	US Survey Foot	US Survey Foot
LD36181480.las	US Survey Foot	US Survey Foot
LD36181483.las	US Survey Foot	US Survey Foot
LD36181486.las	US Survey Foot	US Survey Foot
LD36181489.las	US Survey Foot	US Survey Foot
LD36181492.las	US Survey Foot	US Survey Foot
LD36181495.las	US Survey Foot	US Survey Foot
LD36181498.las	US Survey Foot	US Survey Foot
LD36181501.las	US Survey Foot	US Survey Foot
LD36181504.las	US Survey Foot	US Survey Foot
LD36181507.las	US Survey Foot	US Survey Foot
LD36181510.las	US Survey Foot	US Survey Foot
LD36181513.las	US Survey Foot	US Survey Foot
LD36181516.las	US Survey Foot	US Survey Foot
LD36181519.las	US Survey Foot	US Survey Foot
LD36181522.las	US Survey Foot	US Survey Foot
LD36181525.las	US Survey Foot	US Survey Foot
LD36181528.las	US Survey Foot	US Survey Foot
LD36181531.las	US Survey Foot	US Survey Foot
LD36181534.las	US Survey Foot	US Survey Foot
LD36181537.las	US Survey Foot	US Survey Foot
LD36181540.las	US Survey Foot	US Survey Foot

DPH-6 Report on Units of Reference

- continued

File	Horizontal Unit	Vertical Unit
LD36181543.las	US Survey Foot	US Survey Foot
LD36181546.las	US Survey Foot	US Survey Foot
LD36181549.las	US Survey Foot	US Survey Foot
LD36181552.las	US Survey Foot	US Survey Foot
LD36181555.las	US Survey Foot	US Survey Foot
LD36181558.las	US Survey Foot	US Survey Foot
LD36181561.las	US Survey Foot	US Survey Foot
LD36181564.las	US Survey Foot	US Survey Foot
LD36181567.las	US Survey Foot	US Survey Foot
LD36181570.las	US Survey Foot	US Survey Foot
LD36181573.las	US Survey Foot	US Survey Foot
LD36181576.las	US Survey Foot	US Survey Foot
LD36181579.las	US Survey Foot	US Survey Foot
LD36181582.las	US Survey Foot	US Survey Foot
LD36181585.las	US Survey Foot	US Survey Foot
LD36181588.las	US Survey Foot	US Survey Foot
LD36181591.las	US Survey Foot	US Survey Foot
LD36181594.las	US Survey Foot	US Survey Foot
LD36181597.las	US Survey Foot	US Survey Foot
LD36181600.las	US Survey Foot	US Survey Foot
LD36181603.las	US Survey Foot	US Survey Foot
LD36181606.las	US Survey Foot	US Survey Foot
LD36181609.las	US Survey Foot	US Survey Foot
LD36181612.las	US Survey Foot	US Survey Foot
LD36181615.las	US Survey Foot	US Survey Foot
LD36211339.las	US Survey Foot	US Survey Foot
LD36211342.las	US Survey Foot	US Survey Foot
LD36211345.las	US Survey Foot	US Survey Foot
LD36211348.las	US Survey Foot	US Survey Foot
LD36211351.las	US Survey Foot	US Survey Foot
LD36211354.las	US Survey Foot	US Survey Foot
LD36211357.las	US Survey Foot	US Survey Foot
LD36211360.las	US Survey Foot	US Survey Foot
LD36211363.las	US Survey Foot	US Survey Foot
LD36211366.las	US Survey Foot	US Survey Foot
LD36211369.las	US Survey Foot	US Survey Foot
LD36211372.las	US Survey Foot	US Survey Foot
LD36211375.las	US Survey Foot	US Survey Foot
LD36211378.las	US Survey Foot	US Survey Foot
LD36211381.las	US Survey Foot	US Survey Foot
LD36211384.las	US Survey Foot	US Survey Foot
LD36211387.las	US Survey Foot	US Survey Foot
LD36211390.las	US Survey Foot	US Survey Foot
LD36211393.las	US Survey Foot	US Survey Foot
LD36211396.las	US Survey Foot	US Survey Foot
LD36211399.las	US Survey Foot	US Survey Foot
LD36211402.las	US Survey Foot	US Survey Foot

DPH-6 Report on Units of Reference - continued

File	Horizontal Unit	Vertical Unit
LD36211405.las	US Survey Foot	US Survey Foot
LD36211408.las	US Survey Foot	US Survey Foot
LD36211411.las	US Survey Foot	US Survey Foot
LD36211414.las	US Survey Foot	US Survey Foot
LD36211417.las	US Survey Foot	US Survey Foot
LD36211420.las	US Survey Foot	US Survey Foot
LD36211423.las	US Survey Foot	US Survey Foot
LD36211426.las	US Survey Foot	US Survey Foot
LD36211429.las	US Survey Foot	US Survey Foot
LD36211432.las	US Survey Foot	US Survey Foot
LD36211435.las	US Survey Foot	US Survey Foot
LD36211438.las	US Survey Foot	US Survey Foot
LD36211441.las	US Survey Foot	US Survey Foot
LD36211444.las	US Survey Foot	US Survey Foot
LD36211447.las	US Survey Foot	US Survey Foot
LD36211450.las	US Survey Foot	US Survey Foot
LD36211453.las	US Survey Foot	US Survey Foot
LD36211456.las	US Survey Foot	US Survey Foot
LD36211459.las	US Survey Foot	US Survey Foot
LD36211462.las	US Survey Foot	US Survey Foot
LD36211465.las	US Survey Foot	US Survey Foot
LD36211468.las	US Survey Foot	US Survey Foot
LD36211471.las	US Survey Foot	US Survey Foot
LD36211474.las	US Survey Foot	US Survey Foot
LD36211477.las	US Survey Foot	US Survey Foot
LD36211480.las	US Survey Foot	US Survey Foot
LD36211483.las	US Survey Foot	US Survey Foot
LD36211486.las	US Survey Foot	US Survey Foot
LD36211489.las	US Survey Foot	US Survey Foot
LD36211492.las	US Survey Foot	US Survey Foot
LD36211495.las	US Survey Foot	US Survey Foot
LD36211498.las	US Survey Foot	US Survey Foot
LD36211501.las	US Survey Foot	US Survey Foot
LD36211504.las	US Survey Foot	US Survey Foot
LD36211507.las	US Survey Foot	US Survey Foot
LD36211510.las	US Survey Foot	US Survey Foot
LD36211513.las	US Survey Foot	US Survey Foot
LD36211516.las	US Survey Foot	US Survey Foot
LD36211519.las	US Survey Foot	US Survey Foot
LD36211522.las	US Survey Foot	US Survey Foot
LD36211525.las	US Survey Foot	US Survey Foot
LD36211528.las	US Survey Foot	US Survey Foot
LD36211531.las	US Survey Foot	US Survey Foot
LD36211534.las	US Survey Foot	US Survey Foot
LD36211537.las	US Survey Foot	US Survey Foot
LD36211540.las	US Survey Foot	US Survey Foot
LD36211543.las	US Survey Foot	US Survey Foot

DPH-6 Report on Units of Reference

- continued

File	Horizontal Unit	Vertical Unit
LD36211546.las	US Survey Foot	US Survey Foot
LD36211549.las	US Survey Foot	US Survey Foot
LD36211552.las	US Survey Foot	US Survey Foot
LD36211555.las	US Survey Foot	US Survey Foot
LD36211558.las	US Survey Foot	US Survey Foot
LD36211561.las	US Survey Foot	US Survey Foot
LD36211564.las	US Survey Foot	US Survey Foot
LD36211567.las	US Survey Foot	US Survey Foot
LD36211570.las	US Survey Foot	US Survey Foot
LD36211573.las	US Survey Foot	US Survey Foot
LD36211576.las	US Survey Foot	US Survey Foot
LD36211579.las	US Survey Foot	US Survey Foot
LD36211582.las	US Survey Foot	US Survey Foot
LD36211585.las	US Survey Foot	US Survey Foot
LD36211588.las	US Survey Foot	US Survey Foot
LD36211591.las	US Survey Foot	US Survey Foot
LD36211594.las	US Survey Foot	US Survey Foot
LD36211597.las	US Survey Foot	US Survey Foot
LD36211600.las	US Survey Foot	US Survey Foot
LD36211603.las	US Survey Foot	US Survey Foot
LD36211606.las	US Survey Foot	US Survey Foot
LD36211609.las	US Survey Foot	US Survey Foot
LD36211612.las	US Survey Foot	US Survey Foot
LD36211615.las	US Survey Foot	US Survey Foot
LD36241339.las	US Survey Foot	US Survey Foot
LD36241342.las	US Survey Foot	US Survey Foot
LD36241345.las	US Survey Foot	US Survey Foot
LD36241348.las	US Survey Foot	US Survey Foot
LD36241351.las	US Survey Foot	US Survey Foot
LD36241354.las	US Survey Foot	US Survey Foot
LD36241357.las	US Survey Foot	US Survey Foot
LD36241360.las	US Survey Foot	US Survey Foot
LD36241363.las	US Survey Foot	US Survey Foot
LD36241366.las	US Survey Foot	US Survey Foot
LD36241369.las	US Survey Foot	US Survey Foot
LD36241372.las	US Survey Foot	US Survey Foot
LD36241375.las	US Survey Foot	US Survey Foot
LD36241378.las	US Survey Foot	US Survey Foot
LD36241381.las	US Survey Foot	US Survey Foot
LD36241384.las	US Survey Foot	US Survey Foot
LD36241387.las	US Survey Foot	US Survey Foot
LD36241390.las	US Survey Foot	US Survey Foot
LD36241393.las	US Survey Foot	US Survey Foot
LD36241396.las	US Survey Foot	US Survey Foot
LD36241399.las	US Survey Foot	US Survey Foot
LD36241402.las	US Survey Foot	US Survey Foot
LD36241405.las	US Survey Foot	US Survey Foot

DPH-6 Report on Units of Reference - continued

File	Horizontal Unit	Vertical Unit
LD36241408.las	US Survey Foot	US Survey Foot
LD36241411.las	US Survey Foot	US Survey Foot
LD36241414.las	US Survey Foot	US Survey Foot
LD36241417.las	US Survey Foot	US Survey Foot
LD36241420.las	US Survey Foot	US Survey Foot
LD36241423.las	US Survey Foot	US Survey Foot
LD36241426.las	US Survey Foot	US Survey Foot
LD36241429.las	US Survey Foot	US Survey Foot
LD36241432.las	US Survey Foot	US Survey Foot
LD36241435.las	US Survey Foot	US Survey Foot
LD36241438.las	US Survey Foot	US Survey Foot
LD36241441.las	US Survey Foot	US Survey Foot
LD36241444.las	US Survey Foot	US Survey Foot
LD36241447.las	US Survey Foot	US Survey Foot
LD36241450.las	US Survey Foot	US Survey Foot
LD36241453.las	US Survey Foot	US Survey Foot
LD36241456.las	US Survey Foot	US Survey Foot
LD36241459.las	US Survey Foot	US Survey Foot
LD36241462.las	US Survey Foot	US Survey Foot
LD36241465.las	US Survey Foot	US Survey Foot
LD36241468.las	US Survey Foot	US Survey Foot
LD36241471.las	US Survey Foot	US Survey Foot
LD36241474.las	US Survey Foot	US Survey Foot
LD36241477.las	US Survey Foot	US Survey Foot
LD36241480.las	US Survey Foot	US Survey Foot
LD36241483.las	US Survey Foot	US Survey Foot
LD36241486.las	US Survey Foot	US Survey Foot
LD36241489.las	US Survey Foot	US Survey Foot
LD36241492.las	US Survey Foot	US Survey Foot
LD36241495.las	US Survey Foot	US Survey Foot
LD36241498.las	US Survey Foot	US Survey Foot
LD36241501.las	US Survey Foot	US Survey Foot
LD36241504.las	US Survey Foot	US Survey Foot
LD36241507.las	US Survey Foot	US Survey Foot
LD36241510.las	US Survey Foot	US Survey Foot
LD36241513.las	US Survey Foot	US Survey Foot
LD36241516.las	US Survey Foot	US Survey Foot
LD36241519.las	US Survey Foot	US Survey Foot
LD36241522.las	US Survey Foot	US Survey Foot
LD36241525.las	US Survey Foot	US Survey Foot
LD36241528.las	US Survey Foot	US Survey Foot
LD36241531.las	US Survey Foot	US Survey Foot
LD36241534.las	US Survey Foot	US Survey Foot
LD36241537.las	US Survey Foot	US Survey Foot
LD36241540.las	US Survey Foot	US Survey Foot
LD36241543.las	US Survey Foot	US Survey Foot
LD36241546.las	US Survey Foot	US Survey Foot

DPH-6 Report on Units of Reference - continued

File	Horizontal Unit	Vertical Unit
LD36241549.las	US Survey Foot	US Survey Foot
LD36241552.las	US Survey Foot	US Survey Foot
LD36241555.las	US Survey Foot	US Survey Foot
LD36241558.las	US Survey Foot	US Survey Foot
LD36241561.las	US Survey Foot	US Survey Foot
LD36241564.las	US Survey Foot	US Survey Foot
LD36241567.las	US Survey Foot	US Survey Foot
LD36241570.las	US Survey Foot	US Survey Foot
LD36241573.las	US Survey Foot	US Survey Foot
LD36241576.las	US Survey Foot	US Survey Foot
LD36241579.las	US Survey Foot	US Survey Foot
LD36241582.las	US Survey Foot	US Survey Foot
LD36241585.las	US Survey Foot	US Survey Foot
LD36241588.las	US Survey Foot	US Survey Foot
LD36241591.las	US Survey Foot	US Survey Foot
LD36241594.las	US Survey Foot	US Survey Foot
LD36241597.las	US Survey Foot	US Survey Foot
LD36241600.las	US Survey Foot	US Survey Foot
LD36241603.las	US Survey Foot	US Survey Foot
LD36241606.las	US Survey Foot	US Survey Foot
LD36241609.las	US Survey Foot	US Survey Foot
LD36241612.las	US Survey Foot	US Survey Foot
LD36241615.las	US Survey Foot	US Survey Foot
LD36271339.las	US Survey Foot	US Survey Foot
LD36271342.las	US Survey Foot	US Survey Foot
LD36271345.las	US Survey Foot	US Survey Foot
LD36271348.las	US Survey Foot	US Survey Foot
LD36271351.las	US Survey Foot	US Survey Foot
LD36271354.las	US Survey Foot	US Survey Foot
LD36271357.las	US Survey Foot	US Survey Foot
LD36271360.las	US Survey Foot	US Survey Foot
LD36271363.las	US Survey Foot	US Survey Foot
LD36271366.las	US Survey Foot	US Survey Foot
LD36271369.las	US Survey Foot	US Survey Foot
LD36271372.las	US Survey Foot	US Survey Foot
LD36271375.las	US Survey Foot	US Survey Foot
LD36271378.las	US Survey Foot	US Survey Foot
LD36271381.las	US Survey Foot	US Survey Foot
LD36271384.las	US Survey Foot	US Survey Foot
LD36271387.las	US Survey Foot	US Survey Foot
LD36271390.las	US Survey Foot	US Survey Foot
LD36271393.las	US Survey Foot	US Survey Foot
LD36271396.las	US Survey Foot	US Survey Foot
LD36271399.las	US Survey Foot	US Survey Foot
LD36271402.las	US Survey Foot	US Survey Foot
LD36271405.las	US Survey Foot	US Survey Foot
LD36271408.las	US Survey Foot	US Survey Foot

DPH-6 Report on Units of Reference - continued

File	Horizontal Unit	Vertical Unit
LD36271411.las	US Survey Foot	US Survey Foot
LD36271414.las	US Survey Foot	US Survey Foot
LD36271417.las	US Survey Foot	US Survey Foot
LD36271420.las	US Survey Foot	US Survey Foot
LD36271423.las	US Survey Foot	US Survey Foot
LD36271426.las	US Survey Foot	US Survey Foot
LD36271429.las	US Survey Foot	US Survey Foot
LD36271432.las	US Survey Foot	US Survey Foot
LD36271435.las	US Survey Foot	US Survey Foot
LD36271438.las	US Survey Foot	US Survey Foot
LD36271441.las	US Survey Foot	US Survey Foot
LD36271444.las	US Survey Foot	US Survey Foot
LD36271447.las	US Survey Foot	US Survey Foot
LD36271450.las	US Survey Foot	US Survey Foot
LD36271453.las	US Survey Foot	US Survey Foot
LD36271456.las	US Survey Foot	US Survey Foot
LD36271459.las	US Survey Foot	US Survey Foot
LD36271462.las	US Survey Foot	US Survey Foot
LD36271465.las	US Survey Foot	US Survey Foot
LD36271468.las	US Survey Foot	US Survey Foot
LD36271471.las	US Survey Foot	US Survey Foot
LD36271474.las	US Survey Foot	US Survey Foot
LD36271477.las	US Survey Foot	US Survey Foot
LD36271480.las	US Survey Foot	US Survey Foot
LD36271483.las	US Survey Foot	US Survey Foot
LD36271486.las	US Survey Foot	US Survey Foot
LD36271489.las	US Survey Foot	US Survey Foot
LD36271492.las	US Survey Foot	US Survey Foot
LD36271495.las	US Survey Foot	US Survey Foot
LD36271498.las	US Survey Foot	US Survey Foot
LD36271501.las	US Survey Foot	US Survey Foot
LD36271504.las	US Survey Foot	US Survey Foot
LD36271507.las	US Survey Foot	US Survey Foot
LD36271510.las	US Survey Foot	US Survey Foot
LD36271513.las	US Survey Foot	US Survey Foot
LD36271516.las	US Survey Foot	US Survey Foot
LD36271519.las	US Survey Foot	US Survey Foot
LD36271522.las	US Survey Foot	US Survey Foot
LD36271525.las	US Survey Foot	US Survey Foot
LD36271528.las	US Survey Foot	US Survey Foot
LD36271531.las	US Survey Foot	US Survey Foot
LD36271534.las	US Survey Foot	US Survey Foot
LD36271537.las	US Survey Foot	US Survey Foot
LD36271540.las	US Survey Foot	US Survey Foot
LD36271543.las	US Survey Foot	US Survey Foot
LD36271546.las	US Survey Foot	US Survey Foot
LD36271549.las	US Survey Foot	US Survey Foot

DPH-6 Report on Units of Reference - continued

File	Horizontal Unit	Vertical Unit
LD36271552.las	US Survey Foot	US Survey Foot
LD36271555.las	US Survey Foot	US Survey Foot
LD36271558.las	US Survey Foot	US Survey Foot
LD36271561.las	US Survey Foot	US Survey Foot
LD36271564.las	US Survey Foot	US Survey Foot
LD36271567.las	US Survey Foot	US Survey Foot
LD36271570.las	US Survey Foot	US Survey Foot
LD36271573.las	US Survey Foot	US Survey Foot
LD36271576.las	US Survey Foot	US Survey Foot
LD36271579.las	US Survey Foot	US Survey Foot
LD36271582.las	US Survey Foot	US Survey Foot
LD36271585.las	US Survey Foot	US Survey Foot
LD36271588.las	US Survey Foot	US Survey Foot
LD36271591.las	US Survey Foot	US Survey Foot
LD36271594.las	US Survey Foot	US Survey Foot
LD36271597.las	US Survey Foot	US Survey Foot
LD36271600.las	US Survey Foot	US Survey Foot
LD36271603.las	US Survey Foot	US Survey Foot
LD36271606.las	US Survey Foot	US Survey Foot
LD36271609.las	US Survey Foot	US Survey Foot
LD36271612.las	US Survey Foot	US Survey Foot
LD36271615.las	US Survey Foot	US Survey Foot
LD36301339.las	US Survey Foot	US Survey Foot
LD36301342.las	US Survey Foot	US Survey Foot
LD36301345.las	US Survey Foot	US Survey Foot
LD36301348.las	US Survey Foot	US Survey Foot
LD36301351.las	US Survey Foot	US Survey Foot
LD36301354.las	US Survey Foot	US Survey Foot
LD36301357.las	US Survey Foot	US Survey Foot
LD36301360.las	US Survey Foot	US Survey Foot
LD36301363.las	US Survey Foot	US Survey Foot
LD36301366.las	US Survey Foot	US Survey Foot
LD36301369.las	US Survey Foot	US Survey Foot
LD36301372.las	US Survey Foot	US Survey Foot
LD36301375.las	US Survey Foot	US Survey Foot
LD36301378.las	US Survey Foot	US Survey Foot
LD36301381.las	US Survey Foot	US Survey Foot
LD36301384.las	US Survey Foot	US Survey Foot
LD36301387.las	US Survey Foot	US Survey Foot
LD36301390.las	US Survey Foot	US Survey Foot
LD36301393.las	US Survey Foot	US Survey Foot
LD36301396.las	US Survey Foot	US Survey Foot
LD36301399.las	US Survey Foot	US Survey Foot
LD36301402.las	US Survey Foot	US Survey Foot
LD36301405.las	US Survey Foot	US Survey Foot
LD36301408.las	US Survey Foot	US Survey Foot
LD36301411.las	US Survey Foot	US Survey Foot

DPH-6 Report on Units of Reference - continued

File	Horizontal Unit	Vertical Unit
LD36301414.las	US Survey Foot	US Survey Foot
LD36301417.las	US Survey Foot	US Survey Foot
LD36301420.las	US Survey Foot	US Survey Foot
LD36301423.las	US Survey Foot	US Survey Foot
LD36301426.las	US Survey Foot	US Survey Foot
LD36301429.las	US Survey Foot	US Survey Foot
LD36301432.las	US Survey Foot	US Survey Foot
LD36301435.las	US Survey Foot	US Survey Foot
LD36301438.las	US Survey Foot	US Survey Foot
LD36301441.las	US Survey Foot	US Survey Foot
LD36301444.las	US Survey Foot	US Survey Foot
LD36301447.las	US Survey Foot	US Survey Foot
LD36301450.las	US Survey Foot	US Survey Foot
LD36301453.las	US Survey Foot	US Survey Foot
LD36301456.las	US Survey Foot	US Survey Foot
LD36301459.las	US Survey Foot	US Survey Foot
LD36301462.las	US Survey Foot	US Survey Foot
LD36301465.las	US Survey Foot	US Survey Foot
LD36301468.las	US Survey Foot	US Survey Foot
LD36301471.las	US Survey Foot	US Survey Foot
LD36301474.las	US Survey Foot	US Survey Foot
LD36301477.las	US Survey Foot	US Survey Foot
LD36301480.las	US Survey Foot	US Survey Foot
LD36301483.las	US Survey Foot	US Survey Foot
LD36301486.las	US Survey Foot	US Survey Foot
LD36301489.las	US Survey Foot	US Survey Foot
LD36301492.las	US Survey Foot	US Survey Foot
LD36301495.las	US Survey Foot	US Survey Foot
LD36301498.las	US Survey Foot	US Survey Foot
LD36301501.las	US Survey Foot	US Survey Foot
LD36301504.las	US Survey Foot	US Survey Foot
LD36301507.las	US Survey Foot	US Survey Foot
LD36301510.las	US Survey Foot	US Survey Foot
LD36301513.las	US Survey Foot	US Survey Foot
LD36301516.las	US Survey Foot	US Survey Foot
LD36301519.las	US Survey Foot	US Survey Foot
LD36301522.las	US Survey Foot	US Survey Foot
LD36301525.las	US Survey Foot	US Survey Foot
LD36301528.las	US Survey Foot	US Survey Foot
LD36301531.las	US Survey Foot	US Survey Foot
LD36301534.las	US Survey Foot	US Survey Foot
LD36301537.las	US Survey Foot	US Survey Foot
LD36301540.las	US Survey Foot	US Survey Foot
LD36301543.las	US Survey Foot	US Survey Foot
LD36301546.las	US Survey Foot	US Survey Foot
LD36301549.las	US Survey Foot	US Survey Foot
LD36301552.las	US Survey Foot	US Survey Foot

DPH-6 Report on Units of Reference - continued

File	Horizontal Unit	Vertical Unit
LD36301555.las	US Survey Foot	US Survey Foot
LD36301558.las	US Survey Foot	US Survey Foot
LD36301561.las	US Survey Foot	US Survey Foot
LD36301564.las	US Survey Foot	US Survey Foot
LD36301567.las	US Survey Foot	US Survey Foot
LD36301570.las	US Survey Foot	US Survey Foot
LD36301573.las	US Survey Foot	US Survey Foot
LD36301576.las	US Survey Foot	US Survey Foot
LD36301579.las	US Survey Foot	US Survey Foot
LD36301582.las	US Survey Foot	US Survey Foot
LD36301585.las	US Survey Foot	US Survey Foot
LD36301588.las	US Survey Foot	US Survey Foot
LD36301591.las	US Survey Foot	US Survey Foot
LD36301594.las	US Survey Foot	US Survey Foot
LD36301597.las	US Survey Foot	US Survey Foot
LD36301600.las	US Survey Foot	US Survey Foot
LD36301603.las	US Survey Foot	US Survey Foot
LD36301606.las	US Survey Foot	US Survey Foot
LD36301609.las	US Survey Foot	US Survey Foot
LD36301612.las	US Survey Foot	US Survey Foot
LD36301615.las	US Survey Foot	US Survey Foot
LD36331339.las	US Survey Foot	US Survey Foot
LD36331342.las	US Survey Foot	US Survey Foot
LD36331345.las	US Survey Foot	US Survey Foot
LD36331348.las	US Survey Foot	US Survey Foot
LD36331351.las	US Survey Foot	US Survey Foot
LD36331354.las	US Survey Foot	US Survey Foot
LD36331357.las	US Survey Foot	US Survey Foot
LD36331360.las	US Survey Foot	US Survey Foot
LD36331363.las	US Survey Foot	US Survey Foot
LD36331366.las	US Survey Foot	US Survey Foot
LD36331369.las	US Survey Foot	US Survey Foot
LD36331372.las	US Survey Foot	US Survey Foot
LD36331375.las	US Survey Foot	US Survey Foot
LD36331378.las	US Survey Foot	US Survey Foot
LD36331381.las	US Survey Foot	US Survey Foot
LD36331384.las	US Survey Foot	US Survey Foot
LD36331387.las	US Survey Foot	US Survey Foot
LD36331390.las	US Survey Foot	US Survey Foot
LD36331393.las	US Survey Foot	US Survey Foot
LD36331396.las	US Survey Foot	US Survey Foot
LD36331399.las	US Survey Foot	US Survey Foot
LD36331402.las	US Survey Foot	US Survey Foot
LD36331405.las	US Survey Foot	US Survey Foot
LD36331408.las	US Survey Foot	US Survey Foot
LD36331411.las	US Survey Foot	US Survey Foot
LD36331414.las	US Survey Foot	US Survey Foot

DPH-6 Report on Units of Reference - continued

File	Horizontal Unit	Vertical Unit
LD36331417.las	US Survey Foot	US Survey Foot
LD36331420.las	US Survey Foot	US Survey Foot
LD36331423.las	US Survey Foot	US Survey Foot
LD36331426.las	US Survey Foot	US Survey Foot
LD36331429.las	US Survey Foot	US Survey Foot
LD36331432.las	US Survey Foot	US Survey Foot
LD36331435.las	US Survey Foot	US Survey Foot
LD36331438.las	US Survey Foot	US Survey Foot
LD36331441.las	US Survey Foot	US Survey Foot
LD36331444.las	US Survey Foot	US Survey Foot
LD36331447.las	US Survey Foot	US Survey Foot
LD36331450.las	US Survey Foot	US Survey Foot
LD36331453.las	US Survey Foot	US Survey Foot
LD36331456.las	US Survey Foot	US Survey Foot
LD36331459.las	US Survey Foot	US Survey Foot
LD36331462.las	US Survey Foot	US Survey Foot
LD36331465.las	US Survey Foot	US Survey Foot
LD36331468.las	US Survey Foot	US Survey Foot
LD36331471.las	US Survey Foot	US Survey Foot
LD36331474.las	US Survey Foot	US Survey Foot
LD36331477.las	US Survey Foot	US Survey Foot
LD36331480.las	US Survey Foot	US Survey Foot
LD36331483.las	US Survey Foot	US Survey Foot
LD36331486.las	US Survey Foot	US Survey Foot
LD36331489.las	US Survey Foot	US Survey Foot
LD36331492.las	US Survey Foot	US Survey Foot
LD36331495.las	US Survey Foot	US Survey Foot
LD36331498.las	US Survey Foot	US Survey Foot
LD36331501.las	US Survey Foot	US Survey Foot
LD36331504.las	US Survey Foot	US Survey Foot
LD36331507.las	US Survey Foot	US Survey Foot
LD36331510.las	US Survey Foot	US Survey Foot
LD36331513.las	US Survey Foot	US Survey Foot
LD36331516.las	US Survey Foot	US Survey Foot
LD36331519.las	US Survey Foot	US Survey Foot
LD36331522.las	US Survey Foot	US Survey Foot
LD36331525.las	US Survey Foot	US Survey Foot
LD36331528.las	US Survey Foot	US Survey Foot
LD36331531.las	US Survey Foot	US Survey Foot
LD36331534.las	US Survey Foot	US Survey Foot
LD36331537.las	US Survey Foot	US Survey Foot
LD36331540.las	US Survey Foot	US Survey Foot
LD36331543.las	US Survey Foot	US Survey Foot
LD36331546.las	US Survey Foot	US Survey Foot
LD36331549.las	US Survey Foot	US Survey Foot
LD36331552.las	US Survey Foot	US Survey Foot
LD36331555.las	US Survey Foot	US Survey Foot

DPH-6 Report on Units of Reference - continued

File	Horizontal Unit	Vertical Unit
LD36331558.las	US Survey Foot	US Survey Foot
LD36331561.las	US Survey Foot	US Survey Foot
LD36331564.las	US Survey Foot	US Survey Foot
LD36331567.las	US Survey Foot	US Survey Foot
LD36331570.las	US Survey Foot	US Survey Foot
LD36331573.las	US Survey Foot	US Survey Foot
LD36331576.las	US Survey Foot	US Survey Foot
LD36331579.las	US Survey Foot	US Survey Foot
LD36331582.las	US Survey Foot	US Survey Foot
LD36331585.las	US Survey Foot	US Survey Foot
LD36331588.las	US Survey Foot	US Survey Foot
LD36331591.las	US Survey Foot	US Survey Foot
LD36331594.las	US Survey Foot	US Survey Foot
LD36331597.las	US Survey Foot	US Survey Foot
LD36331600.las	US Survey Foot	US Survey Foot
LD36331603.las	US Survey Foot	US Survey Foot
LD36331606.las	US Survey Foot	US Survey Foot
LD36331609.las	US Survey Foot	US Survey Foot
LD36331612.las	US Survey Foot	US Survey Foot
LD36331615.las	US Survey Foot	US Survey Foot
LD36361339.las	US Survey Foot	US Survey Foot
LD36361342.las	US Survey Foot	US Survey Foot
LD36361345.las	US Survey Foot	US Survey Foot
LD36361348.las	US Survey Foot	US Survey Foot
LD36361351.las	US Survey Foot	US Survey Foot
LD36361354.las	US Survey Foot	US Survey Foot
LD36361357.las	US Survey Foot	US Survey Foot
LD36361360.las	US Survey Foot	US Survey Foot
LD36361363.las	US Survey Foot	US Survey Foot
LD36361366.las	US Survey Foot	US Survey Foot
LD36361369.las	US Survey Foot	US Survey Foot
LD36361372.las	US Survey Foot	US Survey Foot
LD36361375.las	US Survey Foot	US Survey Foot
LD36361378.las	US Survey Foot	US Survey Foot
LD36361381.las	US Survey Foot	US Survey Foot
LD36361384.las	US Survey Foot	US Survey Foot
LD36361387.las	US Survey Foot	US Survey Foot
LD36361390.las	US Survey Foot	US Survey Foot
LD36361393.las	US Survey Foot	US Survey Foot
LD36361396.las	US Survey Foot	US Survey Foot
LD36361399.las	US Survey Foot	US Survey Foot
LD36361402.las	US Survey Foot	US Survey Foot
LD36361405.las	US Survey Foot	US Survey Foot
LD36361408.las	US Survey Foot	US Survey Foot
LD36361411.las	US Survey Foot	US Survey Foot
LD36361414.las	US Survey Foot	US Survey Foot
LD36361417.las	US Survey Foot	US Survey Foot

DPH-6 Report on Units of Reference - continued

File	Horizontal Unit	Vertical Unit
LD36361420.las	US Survey Foot	US Survey Foot
LD36361423.las	US Survey Foot	US Survey Foot
LD36361426.las	US Survey Foot	US Survey Foot
LD36361429.las	US Survey Foot	US Survey Foot
LD36361432.las	US Survey Foot	US Survey Foot
LD36361435.las	US Survey Foot	US Survey Foot
LD36361438.las	US Survey Foot	US Survey Foot
LD36361441.las	US Survey Foot	US Survey Foot
LD36361444.las	US Survey Foot	US Survey Foot
LD36361447.las	US Survey Foot	US Survey Foot
LD36361450.las	US Survey Foot	US Survey Foot
LD36361453.las	US Survey Foot	US Survey Foot
LD36361456.las	US Survey Foot	US Survey Foot
LD36361459.las	US Survey Foot	US Survey Foot
LD36361462.las	US Survey Foot	US Survey Foot
LD36361465.las	US Survey Foot	US Survey Foot
LD36361468.las	US Survey Foot	US Survey Foot
LD36361471.las	US Survey Foot	US Survey Foot
LD36361474.las	US Survey Foot	US Survey Foot
LD36361477.las	US Survey Foot	US Survey Foot
LD36361480.las	US Survey Foot	US Survey Foot
LD36361483.las	US Survey Foot	US Survey Foot
LD36361486.las	US Survey Foot	US Survey Foot
LD36361489.las	US Survey Foot	US Survey Foot
LD36361492.las	US Survey Foot	US Survey Foot
LD36361495.las	US Survey Foot	US Survey Foot
LD36361498.las	US Survey Foot	US Survey Foot
LD36361501.las	US Survey Foot	US Survey Foot
LD36361504.las	US Survey Foot	US Survey Foot
LD36361507.las	US Survey Foot	US Survey Foot
LD36361510.las	US Survey Foot	US Survey Foot
LD36361513.las	US Survey Foot	US Survey Foot
LD36361516.las	US Survey Foot	US Survey Foot
LD36361519.las	US Survey Foot	US Survey Foot
LD36361522.las	US Survey Foot	US Survey Foot
LD36361525.las	US Survey Foot	US Survey Foot
LD36361528.las	US Survey Foot	US Survey Foot
LD36361531.las	US Survey Foot	US Survey Foot
LD36361534.las	US Survey Foot	US Survey Foot
LD36361537.las	US Survey Foot	US Survey Foot
LD36361540.las	US Survey Foot	US Survey Foot
LD36361543.las	US Survey Foot	US Survey Foot
LD36361546.las	US Survey Foot	US Survey Foot
LD36361549.las	US Survey Foot	US Survey Foot
LD36361552.las	US Survey Foot	US Survey Foot
LD36361555.las	US Survey Foot	US Survey Foot
LD36361558.las	US Survey Foot	US Survey Foot

DPH-6 Report on Units of Reference - continued

File	Horizontal Unit	Vertical Unit
LD36361561.las	US Survey Foot	US Survey Foot
LD36361564.las	US Survey Foot	US Survey Foot
LD36361567.las	US Survey Foot	US Survey Foot
LD36361570.las	US Survey Foot	US Survey Foot
LD36361573.las	US Survey Foot	US Survey Foot
LD36361576.las	US Survey Foot	US Survey Foot
LD36361579.las	US Survey Foot	US Survey Foot
LD36361582.las	US Survey Foot	US Survey Foot
LD36361585.las	US Survey Foot	US Survey Foot
LD36361588.las	US Survey Foot	US Survey Foot
LD36361591.las	US Survey Foot	US Survey Foot
LD36361594.las	US Survey Foot	US Survey Foot
LD36361597.las	US Survey Foot	US Survey Foot
LD36361600.las	US Survey Foot	US Survey Foot
LD36361603.las	US Survey Foot	US Survey Foot
LD36361606.las	US Survey Foot	US Survey Foot
LD36361609.las	US Survey Foot	US Survey Foot
LD36361612.las	US Survey Foot	US Survey Foot
LD36361615.las	US Survey Foot	US Survey Foot
LD36391339.las	US Survey Foot	US Survey Foot
LD36391342.las	US Survey Foot	US Survey Foot
LD36391345.las	US Survey Foot	US Survey Foot
LD36391348.las	US Survey Foot	US Survey Foot
LD36391351.las	US Survey Foot	US Survey Foot
LD36391354.las	US Survey Foot	US Survey Foot
LD36391357.las	US Survey Foot	US Survey Foot
LD36391360.las	US Survey Foot	US Survey Foot
LD36391363.las	US Survey Foot	US Survey Foot
LD36391366.las	US Survey Foot	US Survey Foot
LD36391369.las	US Survey Foot	US Survey Foot
LD36391372.las	US Survey Foot	US Survey Foot
LD36391375.las	US Survey Foot	US Survey Foot
LD36391378.las	US Survey Foot	US Survey Foot
LD36391381.las	US Survey Foot	US Survey Foot
LD36391384.las	US Survey Foot	US Survey Foot
LD36391387.las	US Survey Foot	US Survey Foot
LD36391390.las	US Survey Foot	US Survey Foot
LD36391393.las	US Survey Foot	US Survey Foot
LD36391396.las	US Survey Foot	US Survey Foot
LD36391399.las	US Survey Foot	US Survey Foot
LD36391402.las	US Survey Foot	US Survey Foot
LD36391405.las	US Survey Foot	US Survey Foot
LD36391408.las	US Survey Foot	US Survey Foot
LD36391411.las	US Survey Foot	US Survey Foot
LD36391414.las	US Survey Foot	US Survey Foot
LD36391417.las	US Survey Foot	US Survey Foot
LD36391420.las	US Survey Foot	US Survey Foot

DPH-6 Report on Units of Reference - continued

File	Horizontal Unit	Vertical Unit
LD36391423.las	US Survey Foot	US Survey Foot
LD36391426.las	US Survey Foot	US Survey Foot
LD36391429.las	US Survey Foot	US Survey Foot
LD36391432.las	US Survey Foot	US Survey Foot
LD36391435.las	US Survey Foot	US Survey Foot
LD36391438.las	US Survey Foot	US Survey Foot
LD36391441.las	US Survey Foot	US Survey Foot
LD36391444.las	US Survey Foot	US Survey Foot
LD36391447.las	US Survey Foot	US Survey Foot
LD36391450.las	US Survey Foot	US Survey Foot
LD36391453.las	US Survey Foot	US Survey Foot
LD36391456.las	US Survey Foot	US Survey Foot
LD36391459.las	US Survey Foot	US Survey Foot
LD36391462.las	US Survey Foot	US Survey Foot
LD36391465.las	US Survey Foot	US Survey Foot
LD36391468.las	US Survey Foot	US Survey Foot
LD36391471.las	US Survey Foot	US Survey Foot
LD36391474.las	US Survey Foot	US Survey Foot
LD36391477.las	US Survey Foot	US Survey Foot
LD36391480.las	US Survey Foot	US Survey Foot
LD36391483.las	US Survey Foot	US Survey Foot
LD36391486.las	US Survey Foot	US Survey Foot
LD36391489.las	US Survey Foot	US Survey Foot
LD36391492.las	US Survey Foot	US Survey Foot
LD36391495.las	US Survey Foot	US Survey Foot
LD36391498.las	US Survey Foot	US Survey Foot
LD36391501.las	US Survey Foot	US Survey Foot
LD36391504.las	US Survey Foot	US Survey Foot
LD36391507.las	US Survey Foot	US Survey Foot
LD36391510.las	US Survey Foot	US Survey Foot
LD36391513.las	US Survey Foot	US Survey Foot
LD36391516.las	US Survey Foot	US Survey Foot
LD36391519.las	US Survey Foot	US Survey Foot
LD36391522.las	US Survey Foot	US Survey Foot
LD36391525.las	US Survey Foot	US Survey Foot
LD36391528.las	US Survey Foot	US Survey Foot
LD36391531.las	US Survey Foot	US Survey Foot
LD36391534.las	US Survey Foot	US Survey Foot
LD36391537.las	US Survey Foot	US Survey Foot
LD36391540.las	US Survey Foot	US Survey Foot
LD36391543.las	US Survey Foot	US Survey Foot
LD36391546.las	US Survey Foot	US Survey Foot
LD36391549.las	US Survey Foot	US Survey Foot
LD36391552.las	US Survey Foot	US Survey Foot
LD36391555.las	US Survey Foot	US Survey Foot
LD36391558.las	US Survey Foot	US Survey Foot
LD36391561.las	US Survey Foot	US Survey Foot

DPH-6 Report on Units of Reference - continued

File	Horizontal Unit	Vertical Unit
LD36391564.las	US Survey Foot	US Survey Foot
LD36391567.las	US Survey Foot	US Survey Foot
LD36391570.las	US Survey Foot	US Survey Foot
LD36391573.las	US Survey Foot	US Survey Foot
LD36391576.las	US Survey Foot	US Survey Foot
LD36391579.las	US Survey Foot	US Survey Foot
LD36391582.las	US Survey Foot	US Survey Foot
LD36391585.las	US Survey Foot	US Survey Foot
LD36391588.las	US Survey Foot	US Survey Foot
LD36391591.las	US Survey Foot	US Survey Foot
LD36391594.las	US Survey Foot	US Survey Foot
LD36391597.las	US Survey Foot	US Survey Foot
LD36391600.las	US Survey Foot	US Survey Foot
LD36391603.las	US Survey Foot	US Survey Foot
LD36391606.las	US Survey Foot	US Survey Foot
LD36391609.las	US Survey Foot	US Survey Foot
LD36391612.las	US Survey Foot	US Survey Foot
LD36391615.las	US Survey Foot	US Survey Foot
LD36421339.las	US Survey Foot	US Survey Foot
LD36421342.las	US Survey Foot	US Survey Foot
LD36421345.las	US Survey Foot	US Survey Foot
LD36421348.las	US Survey Foot	US Survey Foot
LD36421351.las	US Survey Foot	US Survey Foot
LD36421354.las	US Survey Foot	US Survey Foot
LD36421357.las	US Survey Foot	US Survey Foot
LD36421360.las	US Survey Foot	US Survey Foot
LD36421363.las	US Survey Foot	US Survey Foot
LD36421366.las	US Survey Foot	US Survey Foot
LD36421369.las	US Survey Foot	US Survey Foot
LD36421372.las	US Survey Foot	US Survey Foot
LD36421375.las	US Survey Foot	US Survey Foot
LD36421378.las	US Survey Foot	US Survey Foot
LD36421381.las	US Survey Foot	US Survey Foot
LD36421384.las	US Survey Foot	US Survey Foot
LD36421387.las	US Survey Foot	US Survey Foot
LD36421390.las	US Survey Foot	US Survey Foot
LD36421393.las	US Survey Foot	US Survey Foot
LD36421396.las	US Survey Foot	US Survey Foot
LD36421399.las	US Survey Foot	US Survey Foot
LD36421402.las	US Survey Foot	US Survey Foot
LD36421405.las	US Survey Foot	US Survey Foot
LD36421408.las	US Survey Foot	US Survey Foot
LD36421411.las	US Survey Foot	US Survey Foot
LD36421414.las	US Survey Foot	US Survey Foot
LD36421417.las	US Survey Foot	US Survey Foot
LD36421420.las	US Survey Foot	US Survey Foot
LD36421423.las	US Survey Foot	US Survey Foot

DPH-6 Report on Units of Reference - continued

File	Horizontal Unit	Vertical Unit
LD36421426.las	US Survey Foot	US Survey Foot
LD36421429.las	US Survey Foot	US Survey Foot
LD36421432.las	US Survey Foot	US Survey Foot
LD36421435.las	US Survey Foot	US Survey Foot
LD36421438.las	US Survey Foot	US Survey Foot
LD36421441.las	US Survey Foot	US Survey Foot
LD36421444.las	US Survey Foot	US Survey Foot
LD36421447.las	US Survey Foot	US Survey Foot
LD36421450.las	US Survey Foot	US Survey Foot
LD36421453.las	US Survey Foot	US Survey Foot
LD36421456.las	US Survey Foot	US Survey Foot
LD36421459.las	US Survey Foot	US Survey Foot
LD36421462.las	US Survey Foot	US Survey Foot
LD36421465.las	US Survey Foot	US Survey Foot
LD36421468.las	US Survey Foot	US Survey Foot
LD36421471.las	US Survey Foot	US Survey Foot
LD36421474.las	US Survey Foot	US Survey Foot
LD36421477.las	US Survey Foot	US Survey Foot
LD36421480.las	US Survey Foot	US Survey Foot
LD36421483.las	US Survey Foot	US Survey Foot
LD36421486.las	US Survey Foot	US Survey Foot
LD36421489.las	US Survey Foot	US Survey Foot
LD36421492.las	US Survey Foot	US Survey Foot
LD36421495.las	US Survey Foot	US Survey Foot
LD36421498.las	US Survey Foot	US Survey Foot
LD36421501.las	US Survey Foot	US Survey Foot
LD36421504.las	US Survey Foot	US Survey Foot
LD36421507.las	US Survey Foot	US Survey Foot
LD36421510.las	US Survey Foot	US Survey Foot
LD36421513.las	US Survey Foot	US Survey Foot
LD36421516.las	US Survey Foot	US Survey Foot
LD36421519.las	US Survey Foot	US Survey Foot
LD36421522.las	US Survey Foot	US Survey Foot
LD36421525.las	US Survey Foot	US Survey Foot
LD36421528.las	US Survey Foot	US Survey Foot
LD36421531.las	US Survey Foot	US Survey Foot
LD36421534.las	US Survey Foot	US Survey Foot
LD36421537.las	US Survey Foot	US Survey Foot
LD36421540.las	US Survey Foot	US Survey Foot
LD36421543.las	US Survey Foot	US Survey Foot
LD36421546.las	US Survey Foot	US Survey Foot
LD36421549.las	US Survey Foot	US Survey Foot
LD36421552.las	US Survey Foot	US Survey Foot
LD36421555.las	US Survey Foot	US Survey Foot
LD36421558.las	US Survey Foot	US Survey Foot
LD36421561.las	US Survey Foot	US Survey Foot
LD36421564.las	US Survey Foot	US Survey Foot

DPH-6 Report on Units of Reference - continued

File	Horizontal Unit	Vertical Unit
LD36421567.las	US Survey Foot	US Survey Foot
LD36421570.las	US Survey Foot	US Survey Foot
LD36421573.las	US Survey Foot	US Survey Foot
LD36421576.las	US Survey Foot	US Survey Foot
LD36421579.las	US Survey Foot	US Survey Foot
LD36421582.las	US Survey Foot	US Survey Foot
LD36421585.las	US Survey Foot	US Survey Foot
LD36421588.las	US Survey Foot	US Survey Foot
LD36421591.las	US Survey Foot	US Survey Foot
LD36421594.las	US Survey Foot	US Survey Foot
LD36421597.las	US Survey Foot	US Survey Foot
LD36421600.las	US Survey Foot	US Survey Foot
LD36421603.las	US Survey Foot	US Survey Foot
LD36421606.las	US Survey Foot	US Survey Foot
LD36421609.las	US Survey Foot	US Survey Foot
LD36421612.las	US Survey Foot	US Survey Foot
LD36421615.las	US Survey Foot	US Survey Foot
LD36451339.las	US Survey Foot	US Survey Foot
LD36451342.las	US Survey Foot	US Survey Foot
LD36451345.las	US Survey Foot	US Survey Foot
LD36451348.las	US Survey Foot	US Survey Foot
LD36451351.las	US Survey Foot	US Survey Foot
LD36451354.las	US Survey Foot	US Survey Foot
LD36451357.las	US Survey Foot	US Survey Foot
LD36451360.las	US Survey Foot	US Survey Foot
LD36451363.las	US Survey Foot	US Survey Foot
LD36451366.las	US Survey Foot	US Survey Foot
LD36451369.las	US Survey Foot	US Survey Foot
LD36451372.las	US Survey Foot	US Survey Foot
LD36451375.las	US Survey Foot	US Survey Foot
LD36451378.las	US Survey Foot	US Survey Foot
LD36451381.las	US Survey Foot	US Survey Foot
LD36451384.las	US Survey Foot	US Survey Foot
LD36451387.las	US Survey Foot	US Survey Foot
LD36451390.las	US Survey Foot	US Survey Foot
LD36451393.las	US Survey Foot	US Survey Foot
LD36451396.las	US Survey Foot	US Survey Foot
LD36451399.las	US Survey Foot	US Survey Foot
LD36451402.las	US Survey Foot	US Survey Foot
LD36451405.las	US Survey Foot	US Survey Foot
LD36451408.las	US Survey Foot	US Survey Foot
LD36451411.las	US Survey Foot	US Survey Foot
LD36451414.las	US Survey Foot	US Survey Foot
LD36451417.las	US Survey Foot	US Survey Foot
LD36451420.las	US Survey Foot	US Survey Foot
LD36451423.las	US Survey Foot	US Survey Foot
LD36451426.las	US Survey Foot	US Survey Foot

DPH-6 Report on Units of Reference

- continued

File	Horizontal Unit	Vertical Unit
LD36451429.las	US Survey Foot	US Survey Foot
LD36451432.las	US Survey Foot	US Survey Foot
LD36451435.las	US Survey Foot	US Survey Foot
LD36451438.las	US Survey Foot	US Survey Foot
LD36451441.las	US Survey Foot	US Survey Foot
LD36451444.las	US Survey Foot	US Survey Foot
LD36451447.las	US Survey Foot	US Survey Foot
LD36451450.las	US Survey Foot	US Survey Foot
LD36451453.las	US Survey Foot	US Survey Foot
LD36451456.las	US Survey Foot	US Survey Foot
LD36451459.las	US Survey Foot	US Survey Foot
LD36451462.las	US Survey Foot	US Survey Foot
LD36451465.las	US Survey Foot	US Survey Foot
LD36451468.las	US Survey Foot	US Survey Foot
LD36451471.las	US Survey Foot	US Survey Foot
LD36451474.las	US Survey Foot	US Survey Foot
LD36451477.las	US Survey Foot	US Survey Foot
LD36451480.las	US Survey Foot	US Survey Foot
LD36451483.las	US Survey Foot	US Survey Foot
LD36451486.las	US Survey Foot	US Survey Foot
LD36451489.las	US Survey Foot	US Survey Foot
LD36451492.las	US Survey Foot	US Survey Foot
LD36451495.las	US Survey Foot	US Survey Foot
LD36451498.las	US Survey Foot	US Survey Foot
LD36451501.las	US Survey Foot	US Survey Foot
LD36451504.las	US Survey Foot	US Survey Foot
LD36451507.las	US Survey Foot	US Survey Foot
LD36451510.las	US Survey Foot	US Survey Foot
LD36451513.las	US Survey Foot	US Survey Foot
LD36451516.las	US Survey Foot	US Survey Foot
LD36451519.las	US Survey Foot	US Survey Foot
LD36451522.las	US Survey Foot	US Survey Foot
LD36451525.las	US Survey Foot	US Survey Foot
LD36451528.las	US Survey Foot	US Survey Foot
LD36451531.las	US Survey Foot	US Survey Foot
LD36451534.las	US Survey Foot	US Survey Foot
LD36451537.las	US Survey Foot	US Survey Foot
LD36451540.las	US Survey Foot	US Survey Foot
LD36451543.las	US Survey Foot	US Survey Foot
LD36451546.las	US Survey Foot	US Survey Foot
LD36451549.las	US Survey Foot	US Survey Foot
LD36451552.las	US Survey Foot	US Survey Foot
LD36451555.las	US Survey Foot	US Survey Foot
LD36451558.las	US Survey Foot	US Survey Foot
LD36451561.las	US Survey Foot	US Survey Foot
LD36451564.las	US Survey Foot	US Survey Foot
LD36451567.las	US Survey Foot	US Survey Foot

DPH-6 Report on Units of Reference - continued

File	Horizontal Unit	Vertical Unit
LD36451570.las	US Survey Foot	US Survey Foot
LD36451573.las	US Survey Foot	US Survey Foot
LD36451576.las	US Survey Foot	US Survey Foot
LD36451579.las	US Survey Foot	US Survey Foot
LD36451582.las	US Survey Foot	US Survey Foot
LD36451585.las	US Survey Foot	US Survey Foot
LD36451588.las	US Survey Foot	US Survey Foot
LD36451591.las	US Survey Foot	US Survey Foot
LD36451594.las	US Survey Foot	US Survey Foot
LD36451597.las	US Survey Foot	US Survey Foot
LD36451600.las	US Survey Foot	US Survey Foot
LD36451603.las	US Survey Foot	US Survey Foot
LD36451606.las	US Survey Foot	US Survey Foot
LD36451609.las	US Survey Foot	US Survey Foot
LD36451612.las	US Survey Foot	US Survey Foot
LD36451615.las	US Survey Foot	US Survey Foot
LD36481339.las	US Survey Foot	US Survey Foot
LD36481342.las	US Survey Foot	US Survey Foot
LD36481345.las	US Survey Foot	US Survey Foot
LD36481348.las	US Survey Foot	US Survey Foot
LD36481351.las	US Survey Foot	US Survey Foot
LD36481354.las	US Survey Foot	US Survey Foot
LD36481357.las	US Survey Foot	US Survey Foot
LD36481360.las	US Survey Foot	US Survey Foot
LD36481363.las	US Survey Foot	US Survey Foot
LD36481366.las	US Survey Foot	US Survey Foot
LD36481369.las	US Survey Foot	US Survey Foot
LD36481372.las	US Survey Foot	US Survey Foot
LD36481375.las	US Survey Foot	US Survey Foot
LD36481378.las	US Survey Foot	US Survey Foot
LD36481381.las	US Survey Foot	US Survey Foot
LD36481384.las	US Survey Foot	US Survey Foot
LD36481387.las	US Survey Foot	US Survey Foot
LD36481390.las	US Survey Foot	US Survey Foot
LD36481393.las	US Survey Foot	US Survey Foot
LD36481396.las	US Survey Foot	US Survey Foot
LD36481399.las	US Survey Foot	US Survey Foot
LD36481402.las	US Survey Foot	US Survey Foot
LD36481405.las	US Survey Foot	US Survey Foot
LD36481408.las	US Survey Foot	US Survey Foot
LD36481411.las	US Survey Foot	US Survey Foot
LD36481414.las	US Survey Foot	US Survey Foot
LD36481417.las	US Survey Foot	US Survey Foot
LD36481420.las	US Survey Foot	US Survey Foot
LD36481423.las	US Survey Foot	US Survey Foot
LD36481426.las	US Survey Foot	US Survey Foot
LD36481429.las	US Survey Foot	US Survey Foot

DPH-6 Report on Units of Reference - continued

File	Horizontal Unit	Vertical Unit
LD36481432.las	US Survey Foot	US Survey Foot
LD36481435.las	US Survey Foot	US Survey Foot
LD36481438.las	US Survey Foot	US Survey Foot
LD36481441.las	US Survey Foot	US Survey Foot
LD36481444.las	US Survey Foot	US Survey Foot
LD36481447.las	US Survey Foot	US Survey Foot
LD36481450.las	US Survey Foot	US Survey Foot
LD36481453.las	US Survey Foot	US Survey Foot
LD36481456.las	US Survey Foot	US Survey Foot
LD36481459.las	US Survey Foot	US Survey Foot
LD36481462.las	US Survey Foot	US Survey Foot
LD36481465.las	US Survey Foot	US Survey Foot
LD36481468.las	US Survey Foot	US Survey Foot
LD36481471.las	US Survey Foot	US Survey Foot
LD36481474.las	US Survey Foot	US Survey Foot
LD36481477.las	US Survey Foot	US Survey Foot
LD36481480.las	US Survey Foot	US Survey Foot
LD36481483.las	US Survey Foot	US Survey Foot
LD36481486.las	US Survey Foot	US Survey Foot
LD36481489.las	US Survey Foot	US Survey Foot
LD36481492.las	US Survey Foot	US Survey Foot
LD36481495.las	US Survey Foot	US Survey Foot
LD36481498.las	US Survey Foot	US Survey Foot
LD36481501.las	US Survey Foot	US Survey Foot
LD36481504.las	US Survey Foot	US Survey Foot
LD36481507.las	US Survey Foot	US Survey Foot
LD36481510.las	US Survey Foot	US Survey Foot
LD36481513.las	US Survey Foot	US Survey Foot
LD36481516.las	US Survey Foot	US Survey Foot
LD36481519.las	US Survey Foot	US Survey Foot
LD36481522.las	US Survey Foot	US Survey Foot
LD36481525.las	US Survey Foot	US Survey Foot
LD36481528.las	US Survey Foot	US Survey Foot
LD36481531.las	US Survey Foot	US Survey Foot
LD36481534.las	US Survey Foot	US Survey Foot
LD36481537.las	US Survey Foot	US Survey Foot
LD36481540.las	US Survey Foot	US Survey Foot
LD36481543.las	US Survey Foot	US Survey Foot
LD36481546.las	US Survey Foot	US Survey Foot
LD36481549.las	US Survey Foot	US Survey Foot
LD36481552.las	US Survey Foot	US Survey Foot
LD36481555.las	US Survey Foot	US Survey Foot
LD36481558.las	US Survey Foot	US Survey Foot
LD36481561.las	US Survey Foot	US Survey Foot
LD36481564.las	US Survey Foot	US Survey Foot
LD36481567.las	US Survey Foot	US Survey Foot
LD36481570.las	US Survey Foot	US Survey Foot

DPH-6 Report on Units of Reference - continued

File	Horizontal Unit	Vertical Unit
LD36481573.las	US Survey Foot	US Survey Foot
LD36481576.las	US Survey Foot	US Survey Foot
LD36481579.las	US Survey Foot	US Survey Foot
LD36481582.las	US Survey Foot	US Survey Foot
LD36481585.las	US Survey Foot	US Survey Foot
LD36481588.las	US Survey Foot	US Survey Foot
LD36481591.las	US Survey Foot	US Survey Foot
LD36481594.las	US Survey Foot	US Survey Foot
LD36481597.las	US Survey Foot	US Survey Foot
LD36481600.las	US Survey Foot	US Survey Foot
LD36481603.las	US Survey Foot	US Survey Foot
LD36481606.las	US Survey Foot	US Survey Foot
LD36481609.las	US Survey Foot	US Survey Foot
LD36481612.las	US Survey Foot	US Survey Foot
LD36481615.las	US Survey Foot	US Survey Foot
LD36511339.las	US Survey Foot	US Survey Foot
LD36511342.las	US Survey Foot	US Survey Foot
LD36511345.las	US Survey Foot	US Survey Foot
LD36511348.las	US Survey Foot	US Survey Foot
LD36511351.las	US Survey Foot	US Survey Foot
LD36511354.las	US Survey Foot	US Survey Foot
LD36511357.las	US Survey Foot	US Survey Foot
LD36511360.las	US Survey Foot	US Survey Foot
LD36511363.las	US Survey Foot	US Survey Foot
LD36511366.las	US Survey Foot	US Survey Foot
LD36511369.las	US Survey Foot	US Survey Foot
LD36511372.las	US Survey Foot	US Survey Foot
LD36511375.las	US Survey Foot	US Survey Foot
LD36511378.las	US Survey Foot	US Survey Foot
LD36511381.las	US Survey Foot	US Survey Foot
LD36511384.las	US Survey Foot	US Survey Foot
LD36511387.las	US Survey Foot	US Survey Foot
LD36511390.las	US Survey Foot	US Survey Foot
LD36511393.las	US Survey Foot	US Survey Foot
LD36511396.las	US Survey Foot	US Survey Foot
LD36511399.las	US Survey Foot	US Survey Foot
LD36511402.las	US Survey Foot	US Survey Foot
LD36511405.las	US Survey Foot	US Survey Foot
LD36511408.las	US Survey Foot	US Survey Foot
LD36511411.las	US Survey Foot	US Survey Foot
LD36511414.las	US Survey Foot	US Survey Foot
LD36511417.las	US Survey Foot	US Survey Foot
LD36511420.las	US Survey Foot	US Survey Foot
LD36511423.las	US Survey Foot	US Survey Foot
LD36511426.las	US Survey Foot	US Survey Foot
LD36511429.las	US Survey Foot	US Survey Foot
LD36511432.las	US Survey Foot	US Survey Foot

DPH-6 Report on Units of Reference - continued

File	Horizontal Unit	Vertical Unit
LD36511435.las	US Survey Foot	US Survey Foot
LD36511438.las	US Survey Foot	US Survey Foot
LD36511441.las	US Survey Foot	US Survey Foot
LD36511444.las	US Survey Foot	US Survey Foot
LD36511447.las	US Survey Foot	US Survey Foot
LD36511450.las	US Survey Foot	US Survey Foot
LD36511453.las	US Survey Foot	US Survey Foot
LD36511456.las	US Survey Foot	US Survey Foot
LD36511459.las	US Survey Foot	US Survey Foot
LD36511462.las	US Survey Foot	US Survey Foot
LD36511465.las	US Survey Foot	US Survey Foot
LD36511468.las	US Survey Foot	US Survey Foot
LD36511471.las	US Survey Foot	US Survey Foot
LD36511474.las	US Survey Foot	US Survey Foot
LD36511477.las	US Survey Foot	US Survey Foot
LD36511480.las	US Survey Foot	US Survey Foot
LD36511483.las	US Survey Foot	US Survey Foot
LD36511486.las	US Survey Foot	US Survey Foot
LD36511489.las	US Survey Foot	US Survey Foot
LD36511492.las	US Survey Foot	US Survey Foot
LD36511495.las	US Survey Foot	US Survey Foot
LD36511498.las	US Survey Foot	US Survey Foot
LD36511501.las	US Survey Foot	US Survey Foot
LD36511504.las	US Survey Foot	US Survey Foot
LD36511507.las	US Survey Foot	US Survey Foot
LD36511510.las	US Survey Foot	US Survey Foot
LD36511513.las	US Survey Foot	US Survey Foot
LD36511516.las	US Survey Foot	US Survey Foot
LD36511519.las	US Survey Foot	US Survey Foot
LD36511522.las	US Survey Foot	US Survey Foot
LD36511525.las	US Survey Foot	US Survey Foot
LD36511528.las	US Survey Foot	US Survey Foot
LD36511531.las	US Survey Foot	US Survey Foot
LD36511534.las	US Survey Foot	US Survey Foot
LD36511537.las	US Survey Foot	US Survey Foot
LD36511540.las	US Survey Foot	US Survey Foot
LD36511543.las	US Survey Foot	US Survey Foot
LD36511546.las	US Survey Foot	US Survey Foot
LD36511549.las	US Survey Foot	US Survey Foot
LD36511552.las	US Survey Foot	US Survey Foot
LD36511555.las	US Survey Foot	US Survey Foot
LD36511558.las	US Survey Foot	US Survey Foot
LD36511561.las	US Survey Foot	US Survey Foot
LD36511564.las	US Survey Foot	US Survey Foot
LD36511567.las	US Survey Foot	US Survey Foot
LD36511570.las	US Survey Foot	US Survey Foot
LD36511573.las	US Survey Foot	US Survey Foot

DPH-6 Report on Units of Reference - continued

File	Horizontal Unit	Vertical Unit
LD36511576.las	US Survey Foot	US Survey Foot
LD36511579.las	US Survey Foot	US Survey Foot
LD36511582.las	US Survey Foot	US Survey Foot
LD36511585.las	US Survey Foot	US Survey Foot
LD36511588.las	US Survey Foot	US Survey Foot
LD36511591.las	US Survey Foot	US Survey Foot
LD36511594.las	US Survey Foot	US Survey Foot
LD36511597.las	US Survey Foot	US Survey Foot
LD36511600.las	US Survey Foot	US Survey Foot
LD36511603.las	US Survey Foot	US Survey Foot
LD36511606.las	US Survey Foot	US Survey Foot
LD36511609.las	US Survey Foot	US Survey Foot
LD36511612.las	US Survey Foot	US Survey Foot
LD36511615.las	US Survey Foot	US Survey Foot
LD36541339.las	US Survey Foot	US Survey Foot
LD36541342.las	US Survey Foot	US Survey Foot
LD36541345.las	US Survey Foot	US Survey Foot
LD36541348.las	US Survey Foot	US Survey Foot
LD36541351.las	US Survey Foot	US Survey Foot
LD36541354.las	US Survey Foot	US Survey Foot
LD36541357.las	US Survey Foot	US Survey Foot
LD36541360.las	US Survey Foot	US Survey Foot
LD36541363.las	US Survey Foot	US Survey Foot
LD36541366.las	US Survey Foot	US Survey Foot
LD36541369.las	US Survey Foot	US Survey Foot
LD36541372.las	US Survey Foot	US Survey Foot
LD36541375.las	US Survey Foot	US Survey Foot
LD36541378.las	US Survey Foot	US Survey Foot
LD36541381.las	US Survey Foot	US Survey Foot
LD36541384.las	US Survey Foot	US Survey Foot
LD36541387.las	US Survey Foot	US Survey Foot
LD36541390.las	US Survey Foot	US Survey Foot
LD36541393.las	US Survey Foot	US Survey Foot
LD36541396.las	US Survey Foot	US Survey Foot
LD36541399.las	US Survey Foot	US Survey Foot
LD36541402.las	US Survey Foot	US Survey Foot
LD36541405.las	US Survey Foot	US Survey Foot
LD36541408.las	US Survey Foot	US Survey Foot
LD36541411.las	US Survey Foot	US Survey Foot
LD36541414.las	US Survey Foot	US Survey Foot
LD36541417.las	US Survey Foot	US Survey Foot
LD36541420.las	US Survey Foot	US Survey Foot
LD36541423.las	US Survey Foot	US Survey Foot
LD36541426.las	US Survey Foot	US Survey Foot
LD36541429.las	US Survey Foot	US Survey Foot
LD36541432.las	US Survey Foot	US Survey Foot
LD36541435.las	US Survey Foot	US Survey Foot

DPH-6 Report on Units of Reference - continued

File	Horizontal Unit	Vertical Unit
LD36541438.las	US Survey Foot	US Survey Foot
LD36541441.las	US Survey Foot	US Survey Foot
LD36541444.las	US Survey Foot	US Survey Foot
LD36541447.las	US Survey Foot	US Survey Foot
LD36541450.las	US Survey Foot	US Survey Foot
LD36541453.las	US Survey Foot	US Survey Foot
LD36541456.las	US Survey Foot	US Survey Foot
LD36541459.las	US Survey Foot	US Survey Foot
LD36541462.las	US Survey Foot	US Survey Foot
LD36541465.las	US Survey Foot	US Survey Foot
LD36541468.las	US Survey Foot	US Survey Foot
LD36541471.las	US Survey Foot	US Survey Foot
LD36541474.las	US Survey Foot	US Survey Foot
LD36541477.las	US Survey Foot	US Survey Foot
LD36541480.las	US Survey Foot	US Survey Foot
LD36541483.las	US Survey Foot	US Survey Foot
LD36541486.las	US Survey Foot	US Survey Foot
LD36541489.las	US Survey Foot	US Survey Foot
LD36541492.las	US Survey Foot	US Survey Foot
LD36541495.las	US Survey Foot	US Survey Foot
LD36541498.las	US Survey Foot	US Survey Foot
LD36541501.las	US Survey Foot	US Survey Foot
LD36541504.las	US Survey Foot	US Survey Foot
LD36541507.las	US Survey Foot	US Survey Foot
LD36541510.las	US Survey Foot	US Survey Foot
LD36541513.las	US Survey Foot	US Survey Foot
LD36541516.las	US Survey Foot	US Survey Foot
LD36541519.las	US Survey Foot	US Survey Foot
LD36541522.las	US Survey Foot	US Survey Foot
LD36541525.las	US Survey Foot	US Survey Foot
LD36541528.las	US Survey Foot	US Survey Foot
LD36541531.las	US Survey Foot	US Survey Foot
LD36541534.las	US Survey Foot	US Survey Foot
LD36541537.las	US Survey Foot	US Survey Foot
LD36541540.las	US Survey Foot	US Survey Foot
LD36541543.las	US Survey Foot	US Survey Foot
LD36541546.las	US Survey Foot	US Survey Foot
LD36541549.las	US Survey Foot	US Survey Foot
LD36541552.las	US Survey Foot	US Survey Foot
LD36541555.las	US Survey Foot	US Survey Foot
LD36541558.las	US Survey Foot	US Survey Foot
LD36541561.las	US Survey Foot	US Survey Foot
LD36541564.las	US Survey Foot	US Survey Foot
LD36541567.las	US Survey Foot	US Survey Foot
LD36541570.las	US Survey Foot	US Survey Foot
LD36541573.las	US Survey Foot	US Survey Foot
LD36541576.las	US Survey Foot	US Survey Foot

DPH-6 Report on Units of Reference - continued

File	Horizontal Unit	Vertical Unit
LD36541579.las	US Survey Foot	US Survey Foot
LD36541582.las	US Survey Foot	US Survey Foot
LD36541585.las	US Survey Foot	US Survey Foot
LD36541588.las	US Survey Foot	US Survey Foot
LD36541591.las	US Survey Foot	US Survey Foot
LD36541594.las	US Survey Foot	US Survey Foot
LD36541597.las	US Survey Foot	US Survey Foot
LD36541600.las	US Survey Foot	US Survey Foot
LD36541603.las	US Survey Foot	US Survey Foot
LD36541606.las	US Survey Foot	US Survey Foot
LD36541609.las	US Survey Foot	US Survey Foot
LD36541612.las	US Survey Foot	US Survey Foot
LD36541615.las	US Survey Foot	US Survey Foot
LD36571339.las	US Survey Foot	US Survey Foot
LD36571342.las	US Survey Foot	US Survey Foot
LD36571345.las	US Survey Foot	US Survey Foot
LD36571348.las	US Survey Foot	US Survey Foot
LD36571351.las	US Survey Foot	US Survey Foot
LD36571354.las	US Survey Foot	US Survey Foot
LD36571357.las	US Survey Foot	US Survey Foot
LD36571360.las	US Survey Foot	US Survey Foot
LD36571363.las	US Survey Foot	US Survey Foot
LD36571366.las	US Survey Foot	US Survey Foot
LD36571369.las	US Survey Foot	US Survey Foot
LD36571372.las	US Survey Foot	US Survey Foot
LD36571375.las	US Survey Foot	US Survey Foot
LD36571378.las	US Survey Foot	US Survey Foot
LD36571381.las	US Survey Foot	US Survey Foot
LD36571384.las	US Survey Foot	US Survey Foot
LD36571387.las	US Survey Foot	US Survey Foot
LD36571390.las	US Survey Foot	US Survey Foot
LD36571393.las	US Survey Foot	US Survey Foot
LD36571396.las	US Survey Foot	US Survey Foot
LD36571399.las	US Survey Foot	US Survey Foot
LD36571402.las	US Survey Foot	US Survey Foot
LD36571405.las	US Survey Foot	US Survey Foot
LD36571408.las	US Survey Foot	US Survey Foot
LD36571411.las	US Survey Foot	US Survey Foot
LD36571414.las	US Survey Foot	US Survey Foot
LD36571417.las	US Survey Foot	US Survey Foot
LD36571420.las	US Survey Foot	US Survey Foot
LD36571423.las	US Survey Foot	US Survey Foot
LD36571426.las	US Survey Foot	US Survey Foot
LD36571429.las	US Survey Foot	US Survey Foot
LD36571432.las	US Survey Foot	US Survey Foot
LD36571435.las	US Survey Foot	US Survey Foot
LD36571438.las	US Survey Foot	US Survey Foot

DPH-6 Report on Units of Reference - continued

File	Horizontal Unit	Vertical Unit
LD36571441.las	US Survey Foot	US Survey Foot
LD36571444.las	US Survey Foot	US Survey Foot
LD36571447.las	US Survey Foot	US Survey Foot
LD36571450.las	US Survey Foot	US Survey Foot
LD36571453.las	US Survey Foot	US Survey Foot
LD36571456.las	US Survey Foot	US Survey Foot
LD36571459.las	US Survey Foot	US Survey Foot
LD36571462.las	US Survey Foot	US Survey Foot
LD36571465.las	US Survey Foot	US Survey Foot
LD36571468.las	US Survey Foot	US Survey Foot
LD36571471.las	US Survey Foot	US Survey Foot
LD36571474.las	US Survey Foot	US Survey Foot
LD36571477.las	US Survey Foot	US Survey Foot
LD36571480.las	US Survey Foot	US Survey Foot
LD36571483.las	US Survey Foot	US Survey Foot
LD36571486.las	US Survey Foot	US Survey Foot
LD36571489.las	US Survey Foot	US Survey Foot
LD36571492.las	US Survey Foot	US Survey Foot
LD36571495.las	US Survey Foot	US Survey Foot
LD36571498.las	US Survey Foot	US Survey Foot
LD36571501.las	US Survey Foot	US Survey Foot
LD36571504.las	US Survey Foot	US Survey Foot
LD36571507.las	US Survey Foot	US Survey Foot
LD36571510.las	US Survey Foot	US Survey Foot
LD36571513.las	US Survey Foot	US Survey Foot
LD36571516.las	US Survey Foot	US Survey Foot
LD36571519.las	US Survey Foot	US Survey Foot
LD36571522.las	US Survey Foot	US Survey Foot
LD36571525.las	US Survey Foot	US Survey Foot
LD36571528.las	US Survey Foot	US Survey Foot
LD36571531.las	US Survey Foot	US Survey Foot
LD36571534.las	US Survey Foot	US Survey Foot
LD36571537.las	US Survey Foot	US Survey Foot
LD36571540.las	US Survey Foot	US Survey Foot
LD36571543.las	US Survey Foot	US Survey Foot
LD36571546.las	US Survey Foot	US Survey Foot
LD36571549.las	US Survey Foot	US Survey Foot
LD36571552.las	US Survey Foot	US Survey Foot
LD36571555.las	US Survey Foot	US Survey Foot
LD36571558.las	US Survey Foot	US Survey Foot
LD36571561.las	US Survey Foot	US Survey Foot
LD36571564.las	US Survey Foot	US Survey Foot
LD36571567.las	US Survey Foot	US Survey Foot
LD36571570.las	US Survey Foot	US Survey Foot
LD36571573.las	US Survey Foot	US Survey Foot
LD36571576.las	US Survey Foot	US Survey Foot
LD36571579.las	US Survey Foot	US Survey Foot

DPH-6 Report on Units of Reference - continued

File	Horizontal Unit	Vertical Unit
LD36571582.las	US Survey Foot	US Survey Foot
LD36571585.las	US Survey Foot	US Survey Foot
LD36571588.las	US Survey Foot	US Survey Foot
LD36571591.las	US Survey Foot	US Survey Foot
LD36571594.las	US Survey Foot	US Survey Foot
LD36571597.las	US Survey Foot	US Survey Foot
LD36571600.las	US Survey Foot	US Survey Foot
LD36571603.las	US Survey Foot	US Survey Foot
LD36571606.las	US Survey Foot	US Survey Foot
LD36571609.las	US Survey Foot	US Survey Foot
LD36571612.las	US Survey Foot	US Survey Foot
LD36571615.las	US Survey Foot	US Survey Foot
LD36601339.las	US Survey Foot	US Survey Foot
LD36601342.las	US Survey Foot	US Survey Foot
LD36601345.las	US Survey Foot	US Survey Foot
LD36601348.las	US Survey Foot	US Survey Foot
LD36601351.las	US Survey Foot	US Survey Foot
LD36601354.las	US Survey Foot	US Survey Foot
LD36601357.las	US Survey Foot	US Survey Foot
LD36601360.las	US Survey Foot	US Survey Foot
LD36601363.las	US Survey Foot	US Survey Foot
LD36601366.las	US Survey Foot	US Survey Foot
LD36601369.las	US Survey Foot	US Survey Foot
LD36601372.las	US Survey Foot	US Survey Foot
LD36601375.las	US Survey Foot	US Survey Foot
LD36601378.las	US Survey Foot	US Survey Foot
LD36601381.las	US Survey Foot	US Survey Foot
LD36601384.las	US Survey Foot	US Survey Foot
LD36601387.las	US Survey Foot	US Survey Foot
LD36601390.las	US Survey Foot	US Survey Foot
LD36601393.las	US Survey Foot	US Survey Foot
LD36601396.las	US Survey Foot	US Survey Foot
LD36601399.las	US Survey Foot	US Survey Foot
LD36601402.las	US Survey Foot	US Survey Foot
LD36601405.las	US Survey Foot	US Survey Foot
LD36601408.las	US Survey Foot	US Survey Foot
LD36601411.las	US Survey Foot	US Survey Foot
LD36601414.las	US Survey Foot	US Survey Foot
LD36601417.las	US Survey Foot	US Survey Foot
LD36601420.las	US Survey Foot	US Survey Foot
LD36601423.las	US Survey Foot	US Survey Foot
LD36601426.las	US Survey Foot	US Survey Foot
LD36601429.las	US Survey Foot	US Survey Foot
LD36601432.las	US Survey Foot	US Survey Foot
LD36601435.las	US Survey Foot	US Survey Foot
LD36601438.las	US Survey Foot	US Survey Foot
LD36601441.las	US Survey Foot	US Survey Foot

DPH-6 Report on Units of Reference - continued

File	Horizontal Unit	Vertical Unit
LD36601444.las	US Survey Foot	US Survey Foot
LD36601447.las	US Survey Foot	US Survey Foot
LD36601450.las	US Survey Foot	US Survey Foot
LD36601453.las	US Survey Foot	US Survey Foot
LD36601456.las	US Survey Foot	US Survey Foot
LD36601459.las	US Survey Foot	US Survey Foot
LD36601462.las	US Survey Foot	US Survey Foot
LD36601465.las	US Survey Foot	US Survey Foot
LD36601468.las	US Survey Foot	US Survey Foot
LD36601471.las	US Survey Foot	US Survey Foot
LD36601474.las	US Survey Foot	US Survey Foot
LD36601477.las	US Survey Foot	US Survey Foot
LD36601480.las	US Survey Foot	US Survey Foot
LD36601483.las	US Survey Foot	US Survey Foot
LD36601486.las	US Survey Foot	US Survey Foot
LD36601489.las	US Survey Foot	US Survey Foot
LD36601492.las	US Survey Foot	US Survey Foot
LD36601495.las	US Survey Foot	US Survey Foot
LD36601498.las	US Survey Foot	US Survey Foot
LD36601501.las	US Survey Foot	US Survey Foot
LD36601504.las	US Survey Foot	US Survey Foot
LD36601507.las	US Survey Foot	US Survey Foot
LD36601510.las	US Survey Foot	US Survey Foot
LD36601513.las	US Survey Foot	US Survey Foot
LD36601516.las	US Survey Foot	US Survey Foot
LD36601519.las	US Survey Foot	US Survey Foot
LD36601522.las	US Survey Foot	US Survey Foot
LD36601525.las	US Survey Foot	US Survey Foot
LD36601528.las	US Survey Foot	US Survey Foot
LD36601531.las	US Survey Foot	US Survey Foot
LD36601534.las	US Survey Foot	US Survey Foot
LD36601537.las	US Survey Foot	US Survey Foot
LD36601540.las	US Survey Foot	US Survey Foot
LD36601543.las	US Survey Foot	US Survey Foot
LD36601546.las	US Survey Foot	US Survey Foot
LD36601549.las	US Survey Foot	US Survey Foot
LD36601552.las	US Survey Foot	US Survey Foot
LD36601555.las	US Survey Foot	US Survey Foot
LD36601558.las	US Survey Foot	US Survey Foot
LD36601561.las	US Survey Foot	US Survey Foot
LD36601564.las	US Survey Foot	US Survey Foot
LD36601567.las	US Survey Foot	US Survey Foot
LD36601570.las	US Survey Foot	US Survey Foot
LD36601573.las	US Survey Foot	US Survey Foot
LD36601576.las	US Survey Foot	US Survey Foot
LD36601579.las	US Survey Foot	US Survey Foot
LD36601582.las	US Survey Foot	US Survey Foot

DPH-6 Report on Units of Reference - continued

File	Horizontal Unit	Vertical Unit
LD36601585.las	US Survey Foot	US Survey Foot
LD36601588.las	US Survey Foot	US Survey Foot
LD36601591.las	US Survey Foot	US Survey Foot
LD36601594.las	US Survey Foot	US Survey Foot
LD36601597.las	US Survey Foot	US Survey Foot
LD36601600.las	US Survey Foot	US Survey Foot
LD36601603.las	US Survey Foot	US Survey Foot
LD36601606.las	US Survey Foot	US Survey Foot
LD36601609.las	US Survey Foot	US Survey Foot
LD36601612.las	US Survey Foot	US Survey Foot
LD36601615.las	US Survey Foot	US Survey Foot
LD36631339.las	US Survey Foot	US Survey Foot
LD36631342.las	US Survey Foot	US Survey Foot
LD36631345.las	US Survey Foot	US Survey Foot
LD36631348.las	US Survey Foot	US Survey Foot
LD36631351.las	US Survey Foot	US Survey Foot
LD36631354.las	US Survey Foot	US Survey Foot
LD36631357.las	US Survey Foot	US Survey Foot
LD36631360.las	US Survey Foot	US Survey Foot
LD36631363.las	US Survey Foot	US Survey Foot
LD36631366.las	US Survey Foot	US Survey Foot
LD36631369.las	US Survey Foot	US Survey Foot
LD36631372.las	US Survey Foot	US Survey Foot
LD36631375.las	US Survey Foot	US Survey Foot
LD36631378.las	US Survey Foot	US Survey Foot
LD36631381.las	US Survey Foot	US Survey Foot
LD36631384.las	US Survey Foot	US Survey Foot
LD36631387.las	US Survey Foot	US Survey Foot
LD36631390.las	US Survey Foot	US Survey Foot
LD36631393.las	US Survey Foot	US Survey Foot
LD36631396.las	US Survey Foot	US Survey Foot
LD36631399.las	US Survey Foot	US Survey Foot
LD36631402.las	US Survey Foot	US Survey Foot
LD36631405.las	US Survey Foot	US Survey Foot
LD36631408.las	US Survey Foot	US Survey Foot
LD36631411.las	US Survey Foot	US Survey Foot
LD36631414.las	US Survey Foot	US Survey Foot
LD36631417.las	US Survey Foot	US Survey Foot
LD36631420.las	US Survey Foot	US Survey Foot
LD36631423.las	US Survey Foot	US Survey Foot
LD36631426.las	US Survey Foot	US Survey Foot
LD36631429.las	US Survey Foot	US Survey Foot
LD36631432.las	US Survey Foot	US Survey Foot
LD36631435.las	US Survey Foot	US Survey Foot
LD36631438.las	US Survey Foot	US Survey Foot
LD36631441.las	US Survey Foot	US Survey Foot
LD36631444.las	US Survey Foot	US Survey Foot

DPH-6 Report on Units of Reference - continued

File	Horizontal Unit	Vertical Unit
LD36631447.las	US Survey Foot	US Survey Foot
LD36631450.las	US Survey Foot	US Survey Foot
LD36631453.las	US Survey Foot	US Survey Foot
LD36631456.las	US Survey Foot	US Survey Foot
LD36631459.las	US Survey Foot	US Survey Foot
LD36631462.las	US Survey Foot	US Survey Foot
LD36631465.las	US Survey Foot	US Survey Foot
LD36631468.las	US Survey Foot	US Survey Foot
LD36631471.las	US Survey Foot	US Survey Foot
LD36631474.las	US Survey Foot	US Survey Foot
LD36631477.las	US Survey Foot	US Survey Foot
LD36631480.las	US Survey Foot	US Survey Foot
LD36631483.las	US Survey Foot	US Survey Foot
LD36631486.las	US Survey Foot	US Survey Foot
LD36631489.las	US Survey Foot	US Survey Foot
LD36631492.las	US Survey Foot	US Survey Foot
LD36631495.las	US Survey Foot	US Survey Foot
LD36631498.las	US Survey Foot	US Survey Foot
LD36631501.las	US Survey Foot	US Survey Foot
LD36631504.las	US Survey Foot	US Survey Foot
LD36631507.las	US Survey Foot	US Survey Foot
LD36631510.las	US Survey Foot	US Survey Foot
LD36631513.las	US Survey Foot	US Survey Foot
LD36631516.las	US Survey Foot	US Survey Foot
LD36631519.las	US Survey Foot	US Survey Foot
LD36631522.las	US Survey Foot	US Survey Foot
LD36631525.las	US Survey Foot	US Survey Foot
LD36631528.las	US Survey Foot	US Survey Foot
LD36631531.las	US Survey Foot	US Survey Foot
LD36631534.las	US Survey Foot	US Survey Foot
LD36631537.las	US Survey Foot	US Survey Foot
LD36631540.las	US Survey Foot	US Survey Foot
LD36631543.las	US Survey Foot	US Survey Foot
LD36631546.las	US Survey Foot	US Survey Foot
LD36631549.las	US Survey Foot	US Survey Foot
LD36631552.las	US Survey Foot	US Survey Foot
LD36631555.las	US Survey Foot	US Survey Foot
LD36631558.las	US Survey Foot	US Survey Foot
LD36631561.las	US Survey Foot	US Survey Foot
LD36631564.las	US Survey Foot	US Survey Foot
LD36631567.las	US Survey Foot	US Survey Foot
LD36631570.las	US Survey Foot	US Survey Foot
LD36631573.las	US Survey Foot	US Survey Foot
LD36631576.las	US Survey Foot	US Survey Foot
LD36631579.las	US Survey Foot	US Survey Foot
LD36631582.las	US Survey Foot	US Survey Foot
LD36631585.las	US Survey Foot	US Survey Foot

DPH-6 Report on Units of Reference - continued

File	Horizontal Unit	Vertical Unit
LD36631588.las	US Survey Foot	US Survey Foot
LD36631591.las	US Survey Foot	US Survey Foot
LD36631594.las	US Survey Foot	US Survey Foot
LD36631597.las	US Survey Foot	US Survey Foot
LD36631600.las	US Survey Foot	US Survey Foot
LD36631603.las	US Survey Foot	US Survey Foot
LD36631606.las	US Survey Foot	US Survey Foot
LD36631609.las	US Survey Foot	US Survey Foot
LD36631612.las	US Survey Foot	US Survey Foot
LD36631615.las	US Survey Foot	US Survey Foot
LD36661339.las	US Survey Foot	US Survey Foot
LD36661342.las	US Survey Foot	US Survey Foot
LD36661345.las	US Survey Foot	US Survey Foot
LD36661348.las	US Survey Foot	US Survey Foot
LD36661351.las	US Survey Foot	US Survey Foot
LD36661354.las	US Survey Foot	US Survey Foot
LD36661357.las	US Survey Foot	US Survey Foot
LD36661360.las	US Survey Foot	US Survey Foot
LD36661363.las	US Survey Foot	US Survey Foot
LD36661366.las	US Survey Foot	US Survey Foot
LD36661369.las	US Survey Foot	US Survey Foot
LD36661372.las	US Survey Foot	US Survey Foot
LD36661375.las	US Survey Foot	US Survey Foot
LD36661378.las	US Survey Foot	US Survey Foot
LD36661381.las	US Survey Foot	US Survey Foot
LD36661384.las	US Survey Foot	US Survey Foot
LD36661387.las	US Survey Foot	US Survey Foot
LD36661390.las	US Survey Foot	US Survey Foot
LD36661393.las	US Survey Foot	US Survey Foot
LD36661396.las	US Survey Foot	US Survey Foot
LD36661399.las	US Survey Foot	US Survey Foot
LD36661402.las	US Survey Foot	US Survey Foot
LD36661405.las	US Survey Foot	US Survey Foot
LD36661408.las	US Survey Foot	US Survey Foot
LD36661411.las	US Survey Foot	US Survey Foot
LD36661414.las	US Survey Foot	US Survey Foot
LD36661417.las	US Survey Foot	US Survey Foot
LD36661420.las	US Survey Foot	US Survey Foot
LD36661423.las	US Survey Foot	US Survey Foot
LD36661426.las	US Survey Foot	US Survey Foot
LD36661429.las	US Survey Foot	US Survey Foot
LD36661432.las	US Survey Foot	US Survey Foot
LD36661435.las	US Survey Foot	US Survey Foot
LD36661438.las	US Survey Foot	US Survey Foot
LD36661441.las	US Survey Foot	US Survey Foot
LD36661444.las	US Survey Foot	US Survey Foot
LD36661447.las	US Survey Foot	US Survey Foot

DPH-6 Report on Units of Reference - continued

File	Horizontal Unit	Vertical Unit
LD36661450.las	US Survey Foot	US Survey Foot
LD36661453.las	US Survey Foot	US Survey Foot
LD36661456.las	US Survey Foot	US Survey Foot
LD36661459.las	US Survey Foot	US Survey Foot
LD36661462.las	US Survey Foot	US Survey Foot
LD36661465.las	US Survey Foot	US Survey Foot
LD36661468.las	US Survey Foot	US Survey Foot
LD36661471.las	US Survey Foot	US Survey Foot
LD36661474.las	US Survey Foot	US Survey Foot
LD36661477.las	US Survey Foot	US Survey Foot
LD36661480.las	US Survey Foot	US Survey Foot
LD36661483.las	US Survey Foot	US Survey Foot
LD36661486.las	US Survey Foot	US Survey Foot
LD36661489.las	US Survey Foot	US Survey Foot
LD36661492.las	US Survey Foot	US Survey Foot
LD36661495.las	US Survey Foot	US Survey Foot
LD36661498.las	US Survey Foot	US Survey Foot
LD36661501.las	US Survey Foot	US Survey Foot
LD36661504.las	US Survey Foot	US Survey Foot
LD36661507.las	US Survey Foot	US Survey Foot
LD36661510.las	US Survey Foot	US Survey Foot
LD36661513.las	US Survey Foot	US Survey Foot
LD36661516.las	US Survey Foot	US Survey Foot
LD36661519.las	US Survey Foot	US Survey Foot
LD36661522.las	US Survey Foot	US Survey Foot
LD36661525.las	US Survey Foot	US Survey Foot
LD36661528.las	US Survey Foot	US Survey Foot
LD36661531.las	US Survey Foot	US Survey Foot
LD36661534.las	US Survey Foot	US Survey Foot
LD36661537.las	US Survey Foot	US Survey Foot
LD36661540.las	US Survey Foot	US Survey Foot
LD36661543.las	US Survey Foot	US Survey Foot
LD36661546.las	US Survey Foot	US Survey Foot
LD36661549.las	US Survey Foot	US Survey Foot
LD36661552.las	US Survey Foot	US Survey Foot
LD36661555.las	US Survey Foot	US Survey Foot
LD36661558.las	US Survey Foot	US Survey Foot
LD36661561.las	US Survey Foot	US Survey Foot
LD36661564.las	US Survey Foot	US Survey Foot
LD36661567.las	US Survey Foot	US Survey Foot
LD36661570.las	US Survey Foot	US Survey Foot
LD36661573.las	US Survey Foot	US Survey Foot
LD36661576.las	US Survey Foot	US Survey Foot
LD36661579.las	US Survey Foot	US Survey Foot
LD36661582.las	US Survey Foot	US Survey Foot
LD36661585.las	US Survey Foot	US Survey Foot
LD36661588.las	US Survey Foot	US Survey Foot

DPH-6 Report on Units of Reference - continued

File	Horizontal Unit	Vertical Unit
LD36661591.las	US Survey Foot	US Survey Foot
LD36661594.las	US Survey Foot	US Survey Foot
LD36661597.las	US Survey Foot	US Survey Foot
LD36661600.las	US Survey Foot	US Survey Foot
LD36661603.las	US Survey Foot	US Survey Foot
LD36661606.las	US Survey Foot	US Survey Foot
LD36661609.las	US Survey Foot	US Survey Foot
LD36661612.las	US Survey Foot	US Survey Foot
LD36661615.las	US Survey Foot	US Survey Foot
LD36691339.las	US Survey Foot	US Survey Foot
LD36691342.las	US Survey Foot	US Survey Foot
LD36691345.las	US Survey Foot	US Survey Foot
LD36691348.las	US Survey Foot	US Survey Foot
LD36691351.las	US Survey Foot	US Survey Foot
LD36691354.las	US Survey Foot	US Survey Foot
LD36691357.las	US Survey Foot	US Survey Foot
LD36691360.las	US Survey Foot	US Survey Foot
LD36691363.las	US Survey Foot	US Survey Foot
LD36691366.las	US Survey Foot	US Survey Foot
LD36691369.las	US Survey Foot	US Survey Foot
LD36691372.las	US Survey Foot	US Survey Foot
LD36691375.las	US Survey Foot	US Survey Foot
LD36691378.las	US Survey Foot	US Survey Foot
LD36691381.las	US Survey Foot	US Survey Foot
LD36691384.las	US Survey Foot	US Survey Foot
LD36691387.las	US Survey Foot	US Survey Foot
LD36691390.las	US Survey Foot	US Survey Foot
LD36691393.las	US Survey Foot	US Survey Foot
LD36691396.las	US Survey Foot	US Survey Foot
LD36691399.las	US Survey Foot	US Survey Foot
LD36691402.las	US Survey Foot	US Survey Foot
LD36691405.las	US Survey Foot	US Survey Foot
LD36691408.las	US Survey Foot	US Survey Foot
LD36691411.las	US Survey Foot	US Survey Foot
LD36691414.las	US Survey Foot	US Survey Foot
LD36691417.las	US Survey Foot	US Survey Foot
LD36691420.las	US Survey Foot	US Survey Foot
LD36691423.las	US Survey Foot	US Survey Foot
LD36691426.las	US Survey Foot	US Survey Foot
LD36691429.las	US Survey Foot	US Survey Foot
LD36691432.las	US Survey Foot	US Survey Foot
LD36691435.las	US Survey Foot	US Survey Foot
LD36691438.las	US Survey Foot	US Survey Foot
LD36691441.las	US Survey Foot	US Survey Foot
LD36691444.las	US Survey Foot	US Survey Foot
LD36691447.las	US Survey Foot	US Survey Foot
LD36691450.las	US Survey Foot	US Survey Foot

DPH-6 Report on Units of Reference - continued

File	Horizontal Unit	Vertical Unit
LD36691453.las	US Survey Foot	US Survey Foot
LD36691456.las	US Survey Foot	US Survey Foot
LD36691459.las	US Survey Foot	US Survey Foot
LD36691462.las	US Survey Foot	US Survey Foot
LD36691465.las	US Survey Foot	US Survey Foot
LD36691468.las	US Survey Foot	US Survey Foot
LD36691471.las	US Survey Foot	US Survey Foot
LD36691474.las	US Survey Foot	US Survey Foot
LD36691477.las	US Survey Foot	US Survey Foot
LD36691480.las	US Survey Foot	US Survey Foot
LD36691483.las	US Survey Foot	US Survey Foot
LD36691486.las	US Survey Foot	US Survey Foot
LD36691489.las	US Survey Foot	US Survey Foot
LD36691492.las	US Survey Foot	US Survey Foot
LD36691495.las	US Survey Foot	US Survey Foot
LD36691498.las	US Survey Foot	US Survey Foot
LD36691501.las	US Survey Foot	US Survey Foot
LD36691504.las	US Survey Foot	US Survey Foot
LD36691507.las	US Survey Foot	US Survey Foot
LD36691510.las	US Survey Foot	US Survey Foot
LD36691513.las	US Survey Foot	US Survey Foot
LD36691516.las	US Survey Foot	US Survey Foot
LD36691519.las	US Survey Foot	US Survey Foot
LD36691522.las	US Survey Foot	US Survey Foot
LD36691525.las	US Survey Foot	US Survey Foot
LD36691528.las	US Survey Foot	US Survey Foot
LD36691531.las	US Survey Foot	US Survey Foot
LD36691534.las	US Survey Foot	US Survey Foot
LD36691537.las	US Survey Foot	US Survey Foot
LD36691540.las	US Survey Foot	US Survey Foot
LD36691543.las	US Survey Foot	US Survey Foot
LD36691546.las	US Survey Foot	US Survey Foot
LD36691549.las	US Survey Foot	US Survey Foot
LD36691552.las	US Survey Foot	US Survey Foot
LD36691555.las	US Survey Foot	US Survey Foot
LD36691558.las	US Survey Foot	US Survey Foot
LD36691561.las	US Survey Foot	US Survey Foot
LD36691564.las	US Survey Foot	US Survey Foot
LD36691567.las	US Survey Foot	US Survey Foot
LD36691570.las	US Survey Foot	US Survey Foot
LD36691573.las	US Survey Foot	US Survey Foot
LD36691576.las	US Survey Foot	US Survey Foot
LD36691579.las	US Survey Foot	US Survey Foot
LD36691582.las	US Survey Foot	US Survey Foot
LD36691585.las	US Survey Foot	US Survey Foot
LD36691588.las	US Survey Foot	US Survey Foot
LD36691591.las	US Survey Foot	US Survey Foot

DPH-6 Report on Units of Reference - continued

File	Horizontal Unit	Vertical Unit
LD36691594.las	US Survey Foot	US Survey Foot
LD36691597.las	US Survey Foot	US Survey Foot
LD36691600.las	US Survey Foot	US Survey Foot
LD36691603.las	US Survey Foot	US Survey Foot
LD36691606.las	US Survey Foot	US Survey Foot
LD36691609.las	US Survey Foot	US Survey Foot
LD36691612.las	US Survey Foot	US Survey Foot
LD36691615.las	US Survey Foot	US Survey Foot
LD36721339.las	US Survey Foot	US Survey Foot
LD36721342.las	US Survey Foot	US Survey Foot
LD36721345.las	US Survey Foot	US Survey Foot
LD36721348.las	US Survey Foot	US Survey Foot
LD36721351.las	US Survey Foot	US Survey Foot
LD36721354.las	US Survey Foot	US Survey Foot
LD36721357.las	US Survey Foot	US Survey Foot
LD36721360.las	US Survey Foot	US Survey Foot
LD36721363.las	US Survey Foot	US Survey Foot
LD36721366.las	US Survey Foot	US Survey Foot
LD36721369.las	US Survey Foot	US Survey Foot
LD36721372.las	US Survey Foot	US Survey Foot
LD36721375.las	US Survey Foot	US Survey Foot
LD36721378.las	US Survey Foot	US Survey Foot
LD36721381.las	US Survey Foot	US Survey Foot
LD36721384.las	US Survey Foot	US Survey Foot
LD36721387.las	US Survey Foot	US Survey Foot
LD36721390.las	US Survey Foot	US Survey Foot
LD36721393.las	US Survey Foot	US Survey Foot
LD36721396.las	US Survey Foot	US Survey Foot
LD36721399.las	US Survey Foot	US Survey Foot
LD36721402.las	US Survey Foot	US Survey Foot
LD36721405.las	US Survey Foot	US Survey Foot
LD36721408.las	US Survey Foot	US Survey Foot
LD36721411.las	US Survey Foot	US Survey Foot
LD36721414.las	US Survey Foot	US Survey Foot
LD36721417.las	US Survey Foot	US Survey Foot
LD36721420.las	US Survey Foot	US Survey Foot
LD36721423.las	US Survey Foot	US Survey Foot
LD36721426.las	US Survey Foot	US Survey Foot
LD36721429.las	US Survey Foot	US Survey Foot
LD36721432.las	US Survey Foot	US Survey Foot
LD36721435.las	US Survey Foot	US Survey Foot
LD36721438.las	US Survey Foot	US Survey Foot
LD36721441.las	US Survey Foot	US Survey Foot
LD36721444.las	US Survey Foot	US Survey Foot
LD36721447.las	US Survey Foot	US Survey Foot
LD36721450.las	US Survey Foot	US Survey Foot
LD36721453.las	US Survey Foot	US Survey Foot

DPH-6 Report on Units of Reference - continued

File	Horizontal Unit	Vertical Unit
LD36721456.las	US Survey Foot	US Survey Foot
LD36721459.las	US Survey Foot	US Survey Foot
LD36721462.las	US Survey Foot	US Survey Foot
LD36721465.las	US Survey Foot	US Survey Foot
LD36721468.las	US Survey Foot	US Survey Foot
LD36721471.las	US Survey Foot	US Survey Foot
LD36721474.las	US Survey Foot	US Survey Foot
LD36721477.las	US Survey Foot	US Survey Foot
LD36721480.las	US Survey Foot	US Survey Foot
LD36721483.las	US Survey Foot	US Survey Foot
LD36721486.las	US Survey Foot	US Survey Foot
LD36721489.las	US Survey Foot	US Survey Foot
LD36721492.las	US Survey Foot	US Survey Foot
LD36721495.las	US Survey Foot	US Survey Foot
LD36721498.las	US Survey Foot	US Survey Foot
LD36721501.las	US Survey Foot	US Survey Foot
LD36721504.las	US Survey Foot	US Survey Foot
LD36721507.las	US Survey Foot	US Survey Foot
LD36721510.las	US Survey Foot	US Survey Foot
LD36721513.las	US Survey Foot	US Survey Foot
LD36721516.las	US Survey Foot	US Survey Foot
LD36721519.las	US Survey Foot	US Survey Foot
LD36721522.las	US Survey Foot	US Survey Foot
LD36721525.las	US Survey Foot	US Survey Foot
LD36721528.las	US Survey Foot	US Survey Foot
LD36721531.las	US Survey Foot	US Survey Foot
LD36721534.las	US Survey Foot	US Survey Foot
LD36721537.las	US Survey Foot	US Survey Foot
LD36721540.las	US Survey Foot	US Survey Foot
LD36721543.las	US Survey Foot	US Survey Foot
LD36721546.las	US Survey Foot	US Survey Foot
LD36721549.las	US Survey Foot	US Survey Foot
LD36721552.las	US Survey Foot	US Survey Foot
LD36721555.las	US Survey Foot	US Survey Foot
LD36721558.las	US Survey Foot	US Survey Foot
LD36721561.las	US Survey Foot	US Survey Foot
LD36721564.las	US Survey Foot	US Survey Foot
LD36721567.las	US Survey Foot	US Survey Foot
LD36721570.las	US Survey Foot	US Survey Foot
LD36721573.las	US Survey Foot	US Survey Foot
LD36721576.las	US Survey Foot	US Survey Foot
LD36721579.las	US Survey Foot	US Survey Foot
LD36721582.las	US Survey Foot	US Survey Foot
LD36721585.las	US Survey Foot	US Survey Foot
LD36721588.las	US Survey Foot	US Survey Foot
LD36721591.las	US Survey Foot	US Survey Foot
LD36721594.las	US Survey Foot	US Survey Foot

DPH-6 Report on Units of Reference - continued

File	Horizontal Unit	Vertical Unit
LD36721597.las	US Survey Foot	US Survey Foot
LD36721600.las	US Survey Foot	US Survey Foot
LD36721603.las	US Survey Foot	US Survey Foot
LD36721606.las	US Survey Foot	US Survey Foot
LD36721609.las	US Survey Foot	US Survey Foot
LD36721612.las	US Survey Foot	US Survey Foot
LD36721615.las	US Survey Foot	US Survey Foot
LD36751339.las	US Survey Foot	US Survey Foot
LD36751342.las	US Survey Foot	US Survey Foot
LD36751345.las	US Survey Foot	US Survey Foot
LD36751348.las	US Survey Foot	US Survey Foot
LD36751351.las	US Survey Foot	US Survey Foot
LD36751354.las	US Survey Foot	US Survey Foot
LD36751357.las	US Survey Foot	US Survey Foot
LD36751360.las	US Survey Foot	US Survey Foot
LD36751363.las	US Survey Foot	US Survey Foot
LD36751366.las	US Survey Foot	US Survey Foot
LD36751369.las	US Survey Foot	US Survey Foot
LD36751372.las	US Survey Foot	US Survey Foot
LD36751375.las	US Survey Foot	US Survey Foot
LD36751378.las	US Survey Foot	US Survey Foot
LD36751381.las	US Survey Foot	US Survey Foot
LD36751384.las	US Survey Foot	US Survey Foot
LD36751387.las	US Survey Foot	US Survey Foot
LD36751390.las	US Survey Foot	US Survey Foot
LD36751393.las	US Survey Foot	US Survey Foot
LD36751396.las	US Survey Foot	US Survey Foot
LD36751399.las	US Survey Foot	US Survey Foot
LD36751402.las	US Survey Foot	US Survey Foot
LD36751405.las	US Survey Foot	US Survey Foot
LD36751408.las	US Survey Foot	US Survey Foot
LD36751411.las	US Survey Foot	US Survey Foot
LD36751414.las	US Survey Foot	US Survey Foot
LD36751417.las	US Survey Foot	US Survey Foot
LD36751420.las	US Survey Foot	US Survey Foot
LD36751423.las	US Survey Foot	US Survey Foot
LD36751426.las	US Survey Foot	US Survey Foot
LD36751429.las	US Survey Foot	US Survey Foot
LD36751432.las	US Survey Foot	US Survey Foot
LD36751435.las	US Survey Foot	US Survey Foot
LD36751438.las	US Survey Foot	US Survey Foot
LD36751441.las	US Survey Foot	US Survey Foot
LD36751444.las	US Survey Foot	US Survey Foot
LD36751447.las	US Survey Foot	US Survey Foot
LD36751450.las	US Survey Foot	US Survey Foot
LD36751453.las	US Survey Foot	US Survey Foot
LD36751456.las	US Survey Foot	US Survey Foot

DPH-6 Report on Units of Reference

- continued

File	Horizontal Unit	Vertical Unit
LD36751459.las	US Survey Foot	US Survey Foot
LD36751462.las	US Survey Foot	US Survey Foot
LD36751465.las	US Survey Foot	US Survey Foot
LD36751468.las	US Survey Foot	US Survey Foot
LD36751471.las	US Survey Foot	US Survey Foot
LD36751474.las	US Survey Foot	US Survey Foot
LD36751477.las	US Survey Foot	US Survey Foot
LD36751480.las	US Survey Foot	US Survey Foot
LD36751483.las	US Survey Foot	US Survey Foot
LD36751486.las	US Survey Foot	US Survey Foot
LD36751489.las	US Survey Foot	US Survey Foot
LD36751492.las	US Survey Foot	US Survey Foot
LD36751495.las	US Survey Foot	US Survey Foot
LD36751498.las	US Survey Foot	US Survey Foot
LD36751501.las	US Survey Foot	US Survey Foot
LD36751504.las	US Survey Foot	US Survey Foot
LD36751507.las	US Survey Foot	US Survey Foot
LD36751510.las	US Survey Foot	US Survey Foot
LD36751513.las	US Survey Foot	US Survey Foot
LD36751516.las	US Survey Foot	US Survey Foot
LD36751519.las	US Survey Foot	US Survey Foot
LD36751522.las	US Survey Foot	US Survey Foot
LD36751525.las	US Survey Foot	US Survey Foot
LD36751528.las	US Survey Foot	US Survey Foot
LD36751531.las	US Survey Foot	US Survey Foot
LD36751534.las	US Survey Foot	US Survey Foot
LD36751537.las	US Survey Foot	US Survey Foot
LD36751540.las	US Survey Foot	US Survey Foot
LD36751543.las	US Survey Foot	US Survey Foot
LD36751546.las	US Survey Foot	US Survey Foot
LD36751549.las	US Survey Foot	US Survey Foot
LD36751552.las	US Survey Foot	US Survey Foot
LD36751555.las	US Survey Foot	US Survey Foot
LD36751558.las	US Survey Foot	US Survey Foot
LD36751561.las	US Survey Foot	US Survey Foot
LD36751564.las	US Survey Foot	US Survey Foot
LD36751567.las	US Survey Foot	US Survey Foot
LD36751570.las	US Survey Foot	US Survey Foot
LD36751573.las	US Survey Foot	US Survey Foot
LD36751576.las	US Survey Foot	US Survey Foot
LD36751579.las	US Survey Foot	US Survey Foot
LD36751582.las	US Survey Foot	US Survey Foot
LD36751585.las	US Survey Foot	US Survey Foot
LD36751588.las	US Survey Foot	US Survey Foot
LD36751591.las	US Survey Foot	US Survey Foot
LD36751594.las	US Survey Foot	US Survey Foot
LD36751597.las	US Survey Foot	US Survey Foot

DPH-6 Report on Units of Reference - continued

File	Horizontal Unit	Vertical Unit
LD36751600.las	US Survey Foot	US Survey Foot
LD36751603.las	US Survey Foot	US Survey Foot
LD36751606.las	US Survey Foot	US Survey Foot
LD36751609.las	US Survey Foot	US Survey Foot
LD36751612.las	US Survey Foot	US Survey Foot
LD36751615.las	US Survey Foot	US Survey Foot
LD36781339.las	US Survey Foot	US Survey Foot
LD36781342.las	US Survey Foot	US Survey Foot
LD36781345.las	US Survey Foot	US Survey Foot
LD36781348.las	US Survey Foot	US Survey Foot
LD36781351.las	US Survey Foot	US Survey Foot
LD36781354.las	US Survey Foot	US Survey Foot
LD36781357.las	US Survey Foot	US Survey Foot
LD36781360.las	US Survey Foot	US Survey Foot
LD36781363.las	US Survey Foot	US Survey Foot
LD36781366.las	US Survey Foot	US Survey Foot
LD36781369.las	US Survey Foot	US Survey Foot
LD36781372.las	US Survey Foot	US Survey Foot
LD36781375.las	US Survey Foot	US Survey Foot
LD36781378.las	US Survey Foot	US Survey Foot
LD36781381.las	US Survey Foot	US Survey Foot
LD36781384.las	US Survey Foot	US Survey Foot
LD36781387.las	US Survey Foot	US Survey Foot
LD36781390.las	US Survey Foot	US Survey Foot
LD36781393.las	US Survey Foot	US Survey Foot
LD36781396.las	US Survey Foot	US Survey Foot
LD36781399.las	US Survey Foot	US Survey Foot
LD36781402.las	US Survey Foot	US Survey Foot
LD36781405.las	US Survey Foot	US Survey Foot
LD36781408.las	US Survey Foot	US Survey Foot
LD36781411.las	US Survey Foot	US Survey Foot
LD36781414.las	US Survey Foot	US Survey Foot
LD36781417.las	US Survey Foot	US Survey Foot
LD36781420.las	US Survey Foot	US Survey Foot
LD36781423.las	US Survey Foot	US Survey Foot
LD36781426.las	US Survey Foot	US Survey Foot
LD36781429.las	US Survey Foot	US Survey Foot
LD36781432.las	US Survey Foot	US Survey Foot
LD36781435.las	US Survey Foot	US Survey Foot
LD36781438.las	US Survey Foot	US Survey Foot
LD36781441.las	US Survey Foot	US Survey Foot
LD36781444.las	US Survey Foot	US Survey Foot
LD36781447.las	US Survey Foot	US Survey Foot
LD36781450.las	US Survey Foot	US Survey Foot
LD36781453.las	US Survey Foot	US Survey Foot
LD36781456.las	US Survey Foot	US Survey Foot
LD36781459.las	US Survey Foot	US Survey Foot

DPH-6 Report on Units of Reference - continued

File	Horizontal Unit	Vertical Unit
LD36781462.las	US Survey Foot	US Survey Foot
LD36781465.las	US Survey Foot	US Survey Foot
LD36781468.las	US Survey Foot	US Survey Foot
LD36781471.las	US Survey Foot	US Survey Foot
LD36781474.las	US Survey Foot	US Survey Foot
LD36781477.las	US Survey Foot	US Survey Foot
LD36781480.las	US Survey Foot	US Survey Foot
LD36781483.las	US Survey Foot	US Survey Foot
LD36781486.las	US Survey Foot	US Survey Foot
LD36781489.las	US Survey Foot	US Survey Foot
LD36781492.las	US Survey Foot	US Survey Foot
LD36781495.las	US Survey Foot	US Survey Foot
LD36781498.las	US Survey Foot	US Survey Foot
LD36781501.las	US Survey Foot	US Survey Foot
LD36781504.las	US Survey Foot	US Survey Foot
LD36781507.las	US Survey Foot	US Survey Foot
LD36781510.las	US Survey Foot	US Survey Foot
LD36781513.las	US Survey Foot	US Survey Foot
LD36781516.las	US Survey Foot	US Survey Foot
LD36781519.las	US Survey Foot	US Survey Foot
LD36781522.las	US Survey Foot	US Survey Foot
LD36781525.las	US Survey Foot	US Survey Foot
LD36781528.las	US Survey Foot	US Survey Foot
LD36781531.las	US Survey Foot	US Survey Foot
LD36781534.las	US Survey Foot	US Survey Foot
LD36781537.las	US Survey Foot	US Survey Foot
LD36781540.las	US Survey Foot	US Survey Foot
LD36781543.las	US Survey Foot	US Survey Foot
LD36781546.las	US Survey Foot	US Survey Foot
LD36781549.las	US Survey Foot	US Survey Foot
LD36781552.las	US Survey Foot	US Survey Foot
LD36781555.las	US Survey Foot	US Survey Foot
LD36781558.las	US Survey Foot	US Survey Foot
LD36781561.las	US Survey Foot	US Survey Foot
LD36781564.las	US Survey Foot	US Survey Foot
LD36781567.las	US Survey Foot	US Survey Foot
LD36781570.las	US Survey Foot	US Survey Foot
LD36781573.las	US Survey Foot	US Survey Foot
LD36781576.las	US Survey Foot	US Survey Foot
LD36781579.las	US Survey Foot	US Survey Foot
LD36781582.las	US Survey Foot	US Survey Foot
LD36781585.las	US Survey Foot	US Survey Foot
LD36781588.las	US Survey Foot	US Survey Foot
LD36781591.las	US Survey Foot	US Survey Foot
LD36781594.las	US Survey Foot	US Survey Foot
LD36781597.las	US Survey Foot	US Survey Foot
LD36781600.las	US Survey Foot	US Survey Foot

DPH-6 Report on Units of Reference - continued

File	Horizontal Unit	Vertical Unit
LD36781603.las	US Survey Foot	US Survey Foot
LD36781606.las	US Survey Foot	US Survey Foot
LD36781609.las	US Survey Foot	US Survey Foot
LD36781612.las	US Survey Foot	US Survey Foot
LD36781615.las	US Survey Foot	US Survey Foot
LD36811339.las	US Survey Foot	US Survey Foot
LD36811342.las	US Survey Foot	US Survey Foot
LD36811345.las	US Survey Foot	US Survey Foot
LD36811348.las	US Survey Foot	US Survey Foot
LD36811351.las	US Survey Foot	US Survey Foot
LD36811354.las	US Survey Foot	US Survey Foot
LD36811357.las	US Survey Foot	US Survey Foot
LD36811360.las	US Survey Foot	US Survey Foot
LD36811363.las	US Survey Foot	US Survey Foot
LD36811366.las	US Survey Foot	US Survey Foot
LD36811369.las	US Survey Foot	US Survey Foot
LD36811372.las	US Survey Foot	US Survey Foot
LD36811375.las	US Survey Foot	US Survey Foot
LD36811378.las	US Survey Foot	US Survey Foot
LD36811381.las	US Survey Foot	US Survey Foot
LD36811384.las	US Survey Foot	US Survey Foot
LD36811387.las	US Survey Foot	US Survey Foot
LD36811390.las	US Survey Foot	US Survey Foot
LD36811393.las	US Survey Foot	US Survey Foot
LD36811396.las	US Survey Foot	US Survey Foot
LD36811399.las	US Survey Foot	US Survey Foot
LD36811402.las	US Survey Foot	US Survey Foot
LD36811405.las	US Survey Foot	US Survey Foot
LD36811408.las	US Survey Foot	US Survey Foot
LD36811411.las	US Survey Foot	US Survey Foot
LD36811414.las	US Survey Foot	US Survey Foot
LD36811417.las	US Survey Foot	US Survey Foot
LD36811420.las	US Survey Foot	US Survey Foot
LD36811423.las	US Survey Foot	US Survey Foot
LD36811426.las	US Survey Foot	US Survey Foot
LD36811429.las	US Survey Foot	US Survey Foot
LD36811432.las	US Survey Foot	US Survey Foot
LD36811435.las	US Survey Foot	US Survey Foot
LD36811438.las	US Survey Foot	US Survey Foot
LD36811441.las	US Survey Foot	US Survey Foot
LD36811444.las	US Survey Foot	US Survey Foot
LD36811447.las	US Survey Foot	US Survey Foot
LD36811450.las	US Survey Foot	US Survey Foot
LD36811453.las	US Survey Foot	US Survey Foot
LD36811456.las	US Survey Foot	US Survey Foot
LD36811459.las	US Survey Foot	US Survey Foot
LD36811462.las	US Survey Foot	US Survey Foot

DPH-6 Report on Units of Reference - continued

File	Horizontal Unit	Vertical Unit
LD36811465.las	US Survey Foot	US Survey Foot
LD36811468.las	US Survey Foot	US Survey Foot
LD36811471.las	US Survey Foot	US Survey Foot
LD36811474.las	US Survey Foot	US Survey Foot
LD36811477.las	US Survey Foot	US Survey Foot
LD36811480.las	US Survey Foot	US Survey Foot
LD36811483.las	US Survey Foot	US Survey Foot
LD36811486.las	US Survey Foot	US Survey Foot
LD36811489.las	US Survey Foot	US Survey Foot
LD36811492.las	US Survey Foot	US Survey Foot
LD36811495.las	US Survey Foot	US Survey Foot
LD36811498.las	US Survey Foot	US Survey Foot
LD36811501.las	US Survey Foot	US Survey Foot
LD36811504.las	US Survey Foot	US Survey Foot
LD36811507.las	US Survey Foot	US Survey Foot
LD36811510.las	US Survey Foot	US Survey Foot
LD36811513.las	US Survey Foot	US Survey Foot
LD36811516.las	US Survey Foot	US Survey Foot
LD36811519.las	US Survey Foot	US Survey Foot
LD36811522.las	US Survey Foot	US Survey Foot
LD36811525.las	US Survey Foot	US Survey Foot
LD36811528.las	US Survey Foot	US Survey Foot
LD36811531.las	US Survey Foot	US Survey Foot
LD36811534.las	US Survey Foot	US Survey Foot
LD36811537.las	US Survey Foot	US Survey Foot
LD36811540.las	US Survey Foot	US Survey Foot
LD36811543.las	US Survey Foot	US Survey Foot
LD36811546.las	US Survey Foot	US Survey Foot
LD36811549.las	US Survey Foot	US Survey Foot
LD36811552.las	US Survey Foot	US Survey Foot
LD36811555.las	US Survey Foot	US Survey Foot
LD36811558.las	US Survey Foot	US Survey Foot
LD36811561.las	US Survey Foot	US Survey Foot
LD36811564.las	US Survey Foot	US Survey Foot
LD36811567.las	US Survey Foot	US Survey Foot
LD36811570.las	US Survey Foot	US Survey Foot
LD36811573.las	US Survey Foot	US Survey Foot
LD36811576.las	US Survey Foot	US Survey Foot
LD36811579.las	US Survey Foot	US Survey Foot
LD36811582.las	US Survey Foot	US Survey Foot
LD36811585.las	US Survey Foot	US Survey Foot
LD36811588.las	US Survey Foot	US Survey Foot
LD36811591.las	US Survey Foot	US Survey Foot
LD36811594.las	US Survey Foot	US Survey Foot
LD36811597.las	US Survey Foot	US Survey Foot
LD36811600.las	US Survey Foot	US Survey Foot
LD36811603.las	US Survey Foot	US Survey Foot

DPH-6 Report on Units of Reference - continued

File	Horizontal Unit	Vertical Unit
LD36811606.las	US Survey Foot	US Survey Foot
LD36811609.las	US Survey Foot	US Survey Foot
LD36811612.las	US Survey Foot	US Survey Foot
LD36811615.las	US Survey Foot	US Survey Foot
LD36841339.las	US Survey Foot	US Survey Foot
LD36841342.las	US Survey Foot	US Survey Foot
LD36841345.las	US Survey Foot	US Survey Foot
LD36841348.las	US Survey Foot	US Survey Foot
LD36841351.las	US Survey Foot	US Survey Foot
LD36841354.las	US Survey Foot	US Survey Foot
LD36841357.las	US Survey Foot	US Survey Foot
LD36841360.las	US Survey Foot	US Survey Foot
LD36841363.las	US Survey Foot	US Survey Foot
LD36841366.las	US Survey Foot	US Survey Foot
LD36841369.las	US Survey Foot	US Survey Foot
LD36841372.las	US Survey Foot	US Survey Foot
LD36841375.las	US Survey Foot	US Survey Foot
LD36841378.las	US Survey Foot	US Survey Foot
LD36841381.las	US Survey Foot	US Survey Foot
LD36841384.las	US Survey Foot	US Survey Foot
LD36841387.las	US Survey Foot	US Survey Foot
LD36841390.las	US Survey Foot	US Survey Foot
LD36841393.las	US Survey Foot	US Survey Foot
LD36841396.las	US Survey Foot	US Survey Foot
LD36841399.las	US Survey Foot	US Survey Foot
LD36841402.las	US Survey Foot	US Survey Foot
LD36841405.las	US Survey Foot	US Survey Foot
LD36841408.las	US Survey Foot	US Survey Foot
LD36841411.las	US Survey Foot	US Survey Foot
LD36841414.las	US Survey Foot	US Survey Foot
LD36841417.las	US Survey Foot	US Survey Foot
LD36841420.las	US Survey Foot	US Survey Foot
LD36841423.las	US Survey Foot	US Survey Foot
LD36841426.las	US Survey Foot	US Survey Foot
LD36841429.las	US Survey Foot	US Survey Foot
LD36841432.las	US Survey Foot	US Survey Foot
LD36841435.las	US Survey Foot	US Survey Foot
LD36841438.las	US Survey Foot	US Survey Foot
LD36841441.las	US Survey Foot	US Survey Foot
LD36841444.las	US Survey Foot	US Survey Foot
LD36841447.las	US Survey Foot	US Survey Foot
LD36841450.las	US Survey Foot	US Survey Foot
LD36841453.las	US Survey Foot	US Survey Foot
LD36841456.las	US Survey Foot	US Survey Foot
LD36841459.las	US Survey Foot	US Survey Foot
LD36841462.las	US Survey Foot	US Survey Foot
LD36841465.las	US Survey Foot	US Survey Foot

DPH-6 Report on Units of Reference - continued

File	Horizontal Unit	Vertical Unit
LD36841468.las	US Survey Foot	US Survey Foot
LD36841471.las	US Survey Foot	US Survey Foot
LD36841474.las	US Survey Foot	US Survey Foot
LD36841477.las	US Survey Foot	US Survey Foot
LD36841480.las	US Survey Foot	US Survey Foot
LD36841483.las	US Survey Foot	US Survey Foot
LD36841486.las	US Survey Foot	US Survey Foot
LD36841489.las	US Survey Foot	US Survey Foot
LD36841492.las	US Survey Foot	US Survey Foot
LD36841495.las	US Survey Foot	US Survey Foot
LD36841498.las	US Survey Foot	US Survey Foot
LD36841501.las	US Survey Foot	US Survey Foot
LD36841504.las	US Survey Foot	US Survey Foot
LD36841507.las	US Survey Foot	US Survey Foot
LD36841510.las	US Survey Foot	US Survey Foot
LD36841513.las	US Survey Foot	US Survey Foot
LD36841516.las	US Survey Foot	US Survey Foot
LD36841519.las	US Survey Foot	US Survey Foot
LD36841522.las	US Survey Foot	US Survey Foot
LD36841525.las	US Survey Foot	US Survey Foot
LD36841528.las	US Survey Foot	US Survey Foot
LD36841531.las	US Survey Foot	US Survey Foot
LD36841534.las	US Survey Foot	US Survey Foot
LD36841537.las	US Survey Foot	US Survey Foot
LD36841540.las	US Survey Foot	US Survey Foot
LD36841543.las	US Survey Foot	US Survey Foot
LD36841546.las	US Survey Foot	US Survey Foot
LD36841549.las	US Survey Foot	US Survey Foot
LD36841552.las	US Survey Foot	US Survey Foot
LD36841555.las	US Survey Foot	US Survey Foot
LD36841558.las	US Survey Foot	US Survey Foot
LD36841561.las	US Survey Foot	US Survey Foot
LD36841564.las	US Survey Foot	US Survey Foot
LD36841567.las	US Survey Foot	US Survey Foot
LD36841570.las	US Survey Foot	US Survey Foot
LD36841573.las	US Survey Foot	US Survey Foot
LD36841576.las	US Survey Foot	US Survey Foot
LD36841579.las	US Survey Foot	US Survey Foot
LD36841582.las	US Survey Foot	US Survey Foot
LD36841585.las	US Survey Foot	US Survey Foot
LD36841588.las	US Survey Foot	US Survey Foot
LD36841591.las	US Survey Foot	US Survey Foot
LD36841594.las	US Survey Foot	US Survey Foot
LD36841597.las	US Survey Foot	US Survey Foot
LD36841600.las	US Survey Foot	US Survey Foot
LD36841603.las	US Survey Foot	US Survey Foot
LD36841606.las	US Survey Foot	US Survey Foot

DPH-6 Report on Units of Reference - continued

File	Horizontal Unit	Vertical Unit
LD36841609.las	US Survey Foot	US Survey Foot
LD36841612.las	US Survey Foot	US Survey Foot
LD36841615.las	US Survey Foot	US Survey Foot
LD36871339.las	US Survey Foot	US Survey Foot
LD36871342.las	US Survey Foot	US Survey Foot
LD36871345.las	US Survey Foot	US Survey Foot
LD36871348.las	US Survey Foot	US Survey Foot
LD36871351.las	US Survey Foot	US Survey Foot
LD36871354.las	US Survey Foot	US Survey Foot
LD36871357.las	US Survey Foot	US Survey Foot
LD36871360.las	US Survey Foot	US Survey Foot
LD36871363.las	US Survey Foot	US Survey Foot
LD36871366.las	US Survey Foot	US Survey Foot
LD36871369.las	US Survey Foot	US Survey Foot
LD36871372.las	US Survey Foot	US Survey Foot
LD36871375.las	US Survey Foot	US Survey Foot
LD36871378.las	US Survey Foot	US Survey Foot
LD36871381.las	US Survey Foot	US Survey Foot
LD36871384.las	US Survey Foot	US Survey Foot
LD36871387.las	US Survey Foot	US Survey Foot
LD36871390.las	US Survey Foot	US Survey Foot
LD36871393.las	US Survey Foot	US Survey Foot
LD36871396.las	US Survey Foot	US Survey Foot
LD36871399.las	US Survey Foot	US Survey Foot
LD36871402.las	US Survey Foot	US Survey Foot
LD36871405.las	US Survey Foot	US Survey Foot
LD36871408.las	US Survey Foot	US Survey Foot
LD36871411.las	US Survey Foot	US Survey Foot
LD36871414.las	US Survey Foot	US Survey Foot
LD36871417.las	US Survey Foot	US Survey Foot
LD36871420.las	US Survey Foot	US Survey Foot
LD36871423.las	US Survey Foot	US Survey Foot
LD36871426.las	US Survey Foot	US Survey Foot
LD36871429.las	US Survey Foot	US Survey Foot
LD36871432.las	US Survey Foot	US Survey Foot
LD36871435.las	US Survey Foot	US Survey Foot
LD36871438.las	US Survey Foot	US Survey Foot
LD36871441.las	US Survey Foot	US Survey Foot
LD36871444.las	US Survey Foot	US Survey Foot
LD36871447.las	US Survey Foot	US Survey Foot
LD36871450.las	US Survey Foot	US Survey Foot
LD36871453.las	US Survey Foot	US Survey Foot
LD36871456.las	US Survey Foot	US Survey Foot
LD36871459.las	US Survey Foot	US Survey Foot
LD36871462.las	US Survey Foot	US Survey Foot
LD36871465.las	US Survey Foot	US Survey Foot
LD36871468.las	US Survey Foot	US Survey Foot

DPH-6 Report on Units of Reference - continued

File	Horizontal Unit	Vertical Unit
LD36871471.las	US Survey Foot	US Survey Foot
LD36871474.las	US Survey Foot	US Survey Foot
LD36871477.las	US Survey Foot	US Survey Foot
LD36871480.las	US Survey Foot	US Survey Foot
LD36871483.las	US Survey Foot	US Survey Foot
LD36871486.las	US Survey Foot	US Survey Foot
LD36871489.las	US Survey Foot	US Survey Foot
LD36871492.las	US Survey Foot	US Survey Foot
LD36871495.las	US Survey Foot	US Survey Foot
LD36871498.las	US Survey Foot	US Survey Foot
LD36871501.las	US Survey Foot	US Survey Foot
LD36871504.las	US Survey Foot	US Survey Foot
LD36871507.las	US Survey Foot	US Survey Foot
LD36871510.las	US Survey Foot	US Survey Foot
LD36871513.las	US Survey Foot	US Survey Foot
LD36871516.las	US Survey Foot	US Survey Foot
LD36871519.las	US Survey Foot	US Survey Foot
LD36871522.las	US Survey Foot	US Survey Foot
LD36871525.las	US Survey Foot	US Survey Foot
LD36871528.las	US Survey Foot	US Survey Foot
LD36871531.las	US Survey Foot	US Survey Foot
LD36871534.las	US Survey Foot	US Survey Foot
LD36871537.las	US Survey Foot	US Survey Foot
LD36871540.las	US Survey Foot	US Survey Foot
LD36871543.las	US Survey Foot	US Survey Foot
LD36871546.las	US Survey Foot	US Survey Foot
LD36871549.las	US Survey Foot	US Survey Foot
LD36871552.las	US Survey Foot	US Survey Foot
LD36871555.las	US Survey Foot	US Survey Foot
LD36871558.las	US Survey Foot	US Survey Foot
LD36871561.las	US Survey Foot	US Survey Foot
LD36871564.las	US Survey Foot	US Survey Foot
LD36871567.las	US Survey Foot	US Survey Foot
LD36871570.las	US Survey Foot	US Survey Foot
LD36871573.las	US Survey Foot	US Survey Foot
LD36871576.las	US Survey Foot	US Survey Foot
LD36871579.las	US Survey Foot	US Survey Foot
LD36871582.las	US Survey Foot	US Survey Foot
LD36871585.las	US Survey Foot	US Survey Foot
LD36871588.las	US Survey Foot	US Survey Foot
LD36871591.las	US Survey Foot	US Survey Foot
LD36871594.las	US Survey Foot	US Survey Foot
LD36871597.las	US Survey Foot	US Survey Foot
LD36871600.las	US Survey Foot	US Survey Foot
LD36871603.las	US Survey Foot	US Survey Foot
LD36871606.las	US Survey Foot	US Survey Foot
LD36871609.las	US Survey Foot	US Survey Foot

DPH-6 Report on Units of Reference - continued

File	Horizontal Unit	Vertical Unit
LD36871612.las	US Survey Foot	US Survey Foot
LD36871615.las	US Survey Foot	US Survey Foot
LD36901339.las	US Survey Foot	US Survey Foot
LD36901342.las	US Survey Foot	US Survey Foot
LD36901345.las	US Survey Foot	US Survey Foot
LD36901348.las	US Survey Foot	US Survey Foot
LD36901351.las	US Survey Foot	US Survey Foot
LD36901354.las	US Survey Foot	US Survey Foot
LD36901357.las	US Survey Foot	US Survey Foot
LD36901360.las	US Survey Foot	US Survey Foot
LD36901363.las	US Survey Foot	US Survey Foot
LD36901366.las	US Survey Foot	US Survey Foot
LD36901369.las	US Survey Foot	US Survey Foot
LD36901372.las	US Survey Foot	US Survey Foot
LD36901375.las	US Survey Foot	US Survey Foot
LD36901378.las	US Survey Foot	US Survey Foot
LD36901381.las	US Survey Foot	US Survey Foot
LD36901384.las	US Survey Foot	US Survey Foot
LD36901387.las	US Survey Foot	US Survey Foot
LD36901390.las	US Survey Foot	US Survey Foot
LD36901393.las	US Survey Foot	US Survey Foot
LD36901396.las	US Survey Foot	US Survey Foot
LD36901399.las	US Survey Foot	US Survey Foot
LD36901402.las	US Survey Foot	US Survey Foot
LD36901405.las	US Survey Foot	US Survey Foot
LD36901408.las	US Survey Foot	US Survey Foot
LD36901411.las	US Survey Foot	US Survey Foot
LD36901414.las	US Survey Foot	US Survey Foot
LD36901417.las	US Survey Foot	US Survey Foot
LD36901420.las	US Survey Foot	US Survey Foot
LD36901423.las	US Survey Foot	US Survey Foot
LD36901426.las	US Survey Foot	US Survey Foot
LD36901429.las	US Survey Foot	US Survey Foot
LD36901432.las	US Survey Foot	US Survey Foot
LD36901435.las	US Survey Foot	US Survey Foot
LD36901438.las	US Survey Foot	US Survey Foot
LD36901441.las	US Survey Foot	US Survey Foot
LD36901444.las	US Survey Foot	US Survey Foot
LD36901447.las	US Survey Foot	US Survey Foot
LD36901450.las	US Survey Foot	US Survey Foot
LD36901453.las	US Survey Foot	US Survey Foot
LD36901456.las	US Survey Foot	US Survey Foot
LD36901459.las	US Survey Foot	US Survey Foot
LD36901462.las	US Survey Foot	US Survey Foot
LD36901465.las	US Survey Foot	US Survey Foot
LD36901468.las	US Survey Foot	US Survey Foot
LD36901471.las	US Survey Foot	US Survey Foot

DPH-6 Report on Units of Reference - continued

File	Horizontal Unit	Vertical Unit
LD36901474.las	US Survey Foot	US Survey Foot
LD36901477.las	US Survey Foot	US Survey Foot
LD36901480.las	US Survey Foot	US Survey Foot
LD36901483.las	US Survey Foot	US Survey Foot
LD36901486.las	US Survey Foot	US Survey Foot
LD36901489.las	US Survey Foot	US Survey Foot
LD36901492.las	US Survey Foot	US Survey Foot
LD36901495.las	US Survey Foot	US Survey Foot
LD36901498.las	US Survey Foot	US Survey Foot
LD36901501.las	US Survey Foot	US Survey Foot
LD36901504.las	US Survey Foot	US Survey Foot
LD36901507.las	US Survey Foot	US Survey Foot
LD36901510.las	US Survey Foot	US Survey Foot
LD36901513.las	US Survey Foot	US Survey Foot
LD36901516.las	US Survey Foot	US Survey Foot
LD36901519.las	US Survey Foot	US Survey Foot
LD36901522.las	US Survey Foot	US Survey Foot
LD36901525.las	US Survey Foot	US Survey Foot
LD36901528.las	US Survey Foot	US Survey Foot
LD36901531.las	US Survey Foot	US Survey Foot
LD36901534.las	US Survey Foot	US Survey Foot
LD36901537.las	US Survey Foot	US Survey Foot
LD36901540.las	US Survey Foot	US Survey Foot
LD36901543.las	US Survey Foot	US Survey Foot
LD36901546.las	US Survey Foot	US Survey Foot
LD36901549.las	US Survey Foot	US Survey Foot
LD36901552.las	US Survey Foot	US Survey Foot
LD36901555.las	US Survey Foot	US Survey Foot
LD36901558.las	US Survey Foot	US Survey Foot
LD36901561.las	US Survey Foot	US Survey Foot
LD36901564.las	US Survey Foot	US Survey Foot
LD36901567.las	US Survey Foot	US Survey Foot
LD36901570.las	US Survey Foot	US Survey Foot
LD36901573.las	US Survey Foot	US Survey Foot
LD36901576.las	US Survey Foot	US Survey Foot
LD36901579.las	US Survey Foot	US Survey Foot
LD36901582.las	US Survey Foot	US Survey Foot
LD36901585.las	US Survey Foot	US Survey Foot
LD36901588.las	US Survey Foot	US Survey Foot
LD36901591.las	US Survey Foot	US Survey Foot
LD36901594.las	US Survey Foot	US Survey Foot
LD36901597.las	US Survey Foot	US Survey Foot
LD36901600.las	US Survey Foot	US Survey Foot
LD36901603.las	US Survey Foot	US Survey Foot
LD36901606.las	US Survey Foot	US Survey Foot
LD36901609.las	US Survey Foot	US Survey Foot
LD36901612.las	US Survey Foot	US Survey Foot

DPH-6 Report on Units of Reference - continued

File	Horizontal Unit	Vertical Unit
LD36901615.las	US Survey Foot	US Survey Foot
LD36931339.las	US Survey Foot	US Survey Foot
LD36931342.las	US Survey Foot	US Survey Foot
LD36931345.las	US Survey Foot	US Survey Foot
LD36931348.las	US Survey Foot	US Survey Foot
LD36931351.las	US Survey Foot	US Survey Foot
LD36931354.las	US Survey Foot	US Survey Foot
LD36931357.las	US Survey Foot	US Survey Foot
LD36931360.las	US Survey Foot	US Survey Foot
LD36931363.las	US Survey Foot	US Survey Foot
LD36931366.las	US Survey Foot	US Survey Foot
LD36931369.las	US Survey Foot	US Survey Foot
LD36931372.las	US Survey Foot	US Survey Foot
LD36931375.las	US Survey Foot	US Survey Foot
LD36931378.las	US Survey Foot	US Survey Foot
LD36931381.las	US Survey Foot	US Survey Foot
LD36931384.las	US Survey Foot	US Survey Foot
LD36931387.las	US Survey Foot	US Survey Foot
LD36931390.las	US Survey Foot	US Survey Foot
LD36931393.las	US Survey Foot	US Survey Foot
LD36931396.las	US Survey Foot	US Survey Foot
LD36931399.las	US Survey Foot	US Survey Foot
LD36931402.las	US Survey Foot	US Survey Foot
LD36931405.las	US Survey Foot	US Survey Foot
LD36931408.las	US Survey Foot	US Survey Foot
LD36931411.las	US Survey Foot	US Survey Foot
LD36931414.las	US Survey Foot	US Survey Foot
LD36931417.las	US Survey Foot	US Survey Foot
LD36931420.las	US Survey Foot	US Survey Foot
LD36931423.las	US Survey Foot	US Survey Foot
LD36931426.las	US Survey Foot	US Survey Foot
LD36931429.las	US Survey Foot	US Survey Foot
LD36931432.las	US Survey Foot	US Survey Foot
LD36931435.las	US Survey Foot	US Survey Foot
LD36931438.las	US Survey Foot	US Survey Foot
LD36931441.las	US Survey Foot	US Survey Foot
LD36931444.las	US Survey Foot	US Survey Foot
LD36931447.las	US Survey Foot	US Survey Foot
LD36931450.las	US Survey Foot	US Survey Foot
LD36931453.las	US Survey Foot	US Survey Foot
LD36931456.las	US Survey Foot	US Survey Foot
LD36931459.las	US Survey Foot	US Survey Foot
LD36931462.las	US Survey Foot	US Survey Foot
LD36931465.las	US Survey Foot	US Survey Foot
LD36931468.las	US Survey Foot	US Survey Foot
LD36931471.las	US Survey Foot	US Survey Foot
LD36931474.las	US Survey Foot	US Survey Foot

DPH-6 Report on Units of Reference - continued

File	Horizontal Unit	Vertical Unit
LD36931477.las	US Survey Foot	US Survey Foot
LD36931480.las	US Survey Foot	US Survey Foot
LD36931483.las	US Survey Foot	US Survey Foot
LD36931486.las	US Survey Foot	US Survey Foot
LD36931489.las	US Survey Foot	US Survey Foot
LD36931492.las	US Survey Foot	US Survey Foot
LD36931495.las	US Survey Foot	US Survey Foot
LD36931498.las	US Survey Foot	US Survey Foot
LD36931501.las	US Survey Foot	US Survey Foot
LD36931504.las	US Survey Foot	US Survey Foot
LD36931507.las	US Survey Foot	US Survey Foot
LD36931510.las	US Survey Foot	US Survey Foot
LD36931513.las	US Survey Foot	US Survey Foot
LD36931516.las	US Survey Foot	US Survey Foot
LD36931519.las	US Survey Foot	US Survey Foot
LD36931522.las	US Survey Foot	US Survey Foot
LD36931525.las	US Survey Foot	US Survey Foot
LD36931528.las	US Survey Foot	US Survey Foot
LD36931531.las	US Survey Foot	US Survey Foot
LD36931534.las	US Survey Foot	US Survey Foot
LD36931537.las	US Survey Foot	US Survey Foot
LD36931540.las	US Survey Foot	US Survey Foot
LD36931543.las	US Survey Foot	US Survey Foot
LD36931546.las	US Survey Foot	US Survey Foot
LD36931549.las	US Survey Foot	US Survey Foot
LD36931552.las	US Survey Foot	US Survey Foot
LD36931555.las	US Survey Foot	US Survey Foot
LD36931558.las	US Survey Foot	US Survey Foot
LD36931561.las	US Survey Foot	US Survey Foot
LD36931564.las	US Survey Foot	US Survey Foot
LD36931567.las	US Survey Foot	US Survey Foot
LD36931570.las	US Survey Foot	US Survey Foot
LD36931573.las	US Survey Foot	US Survey Foot
LD36931576.las	US Survey Foot	US Survey Foot
LD36931579.las	US Survey Foot	US Survey Foot
LD36931582.las	US Survey Foot	US Survey Foot
LD36931585.las	US Survey Foot	US Survey Foot
LD36931588.las	US Survey Foot	US Survey Foot
LD36931591.las	US Survey Foot	US Survey Foot
LD36931594.las	US Survey Foot	US Survey Foot
LD36931597.las	US Survey Foot	US Survey Foot
LD36931600.las	US Survey Foot	US Survey Foot
LD36931603.las	US Survey Foot	US Survey Foot
LD36931606.las	US Survey Foot	US Survey Foot
LD36931609.las	US Survey Foot	US Survey Foot
LD36931612.las	US Survey Foot	US Survey Foot
LD36931615.las	US Survey Foot	US Survey Foot

DPH-6 Report on Units of Reference - continued

File	Horizontal Unit	Vertical Unit
LD36961339.las	US Survey Foot	US Survey Foot
LD36961342.las	US Survey Foot	US Survey Foot
LD36961345.las	US Survey Foot	US Survey Foot
LD36961348.las	US Survey Foot	US Survey Foot
LD36961351.las	US Survey Foot	US Survey Foot
LD36961354.las	US Survey Foot	US Survey Foot
LD36961357.las	US Survey Foot	US Survey Foot
LD36961360.las	US Survey Foot	US Survey Foot
LD36961363.las	US Survey Foot	US Survey Foot
LD36961366.las	US Survey Foot	US Survey Foot
LD36961369.las	US Survey Foot	US Survey Foot
LD36961372.las	US Survey Foot	US Survey Foot
LD36961375.las	US Survey Foot	US Survey Foot
LD36961378.las	US Survey Foot	US Survey Foot
LD36961381.las	US Survey Foot	US Survey Foot
LD36961384.las	US Survey Foot	US Survey Foot
LD36961387.las	US Survey Foot	US Survey Foot
LD36961390.las	US Survey Foot	US Survey Foot
LD36961393.las	US Survey Foot	US Survey Foot
LD36961396.las	US Survey Foot	US Survey Foot
LD36961399.las	US Survey Foot	US Survey Foot
LD36961402.las	US Survey Foot	US Survey Foot
LD36961405.las	US Survey Foot	US Survey Foot
LD36961408.las	US Survey Foot	US Survey Foot
LD36961411.las	US Survey Foot	US Survey Foot
LD36961414.las	US Survey Foot	US Survey Foot
LD36961417.las	US Survey Foot	US Survey Foot
LD36961420.las	US Survey Foot	US Survey Foot
LD36961423.las	US Survey Foot	US Survey Foot
LD36961426.las	US Survey Foot	US Survey Foot
LD36961429.las	US Survey Foot	US Survey Foot
LD36961432.las	US Survey Foot	US Survey Foot
LD36961435.las	US Survey Foot	US Survey Foot
LD36961438.las	US Survey Foot	US Survey Foot
LD36961441.las	US Survey Foot	US Survey Foot
LD36961444.las	US Survey Foot	US Survey Foot
LD36961447.las	US Survey Foot	US Survey Foot
LD36961450.las	US Survey Foot	US Survey Foot
LD36961453.las	US Survey Foot	US Survey Foot
LD36961456.las	US Survey Foot	US Survey Foot
LD36961459.las	US Survey Foot	US Survey Foot
LD36961462.las	US Survey Foot	US Survey Foot
LD36961465.las	US Survey Foot	US Survey Foot
LD36961468.las	US Survey Foot	US Survey Foot
LD36961471.las	US Survey Foot	US Survey Foot
LD36961474.las	US Survey Foot	US Survey Foot
LD36961477.las	US Survey Foot	US Survey Foot

DPH-6 Report on Units of Reference - continued

File	Horizontal Unit	Vertical Unit
LD36961480.las	US Survey Foot	US Survey Foot
LD36961483.las	US Survey Foot	US Survey Foot
LD36961486.las	US Survey Foot	US Survey Foot
LD36961489.las	US Survey Foot	US Survey Foot
LD36961492.las	US Survey Foot	US Survey Foot
LD36961495.las	US Survey Foot	US Survey Foot
LD36961498.las	US Survey Foot	US Survey Foot
LD36961501.las	US Survey Foot	US Survey Foot
LD36961504.las	US Survey Foot	US Survey Foot
LD36961507.las	US Survey Foot	US Survey Foot
LD36961510.las	US Survey Foot	US Survey Foot
LD36961513.las	US Survey Foot	US Survey Foot
LD36961516.las	US Survey Foot	US Survey Foot
LD36961519.las	US Survey Foot	US Survey Foot
LD36961522.las	US Survey Foot	US Survey Foot
LD36961525.las	US Survey Foot	US Survey Foot
LD36961528.las	US Survey Foot	US Survey Foot
LD36961531.las	US Survey Foot	US Survey Foot
LD36961534.las	US Survey Foot	US Survey Foot
LD36961537.las	US Survey Foot	US Survey Foot
LD36961540.las	US Survey Foot	US Survey Foot
LD36961543.las	US Survey Foot	US Survey Foot
LD36961546.las	US Survey Foot	US Survey Foot
LD36961549.las	US Survey Foot	US Survey Foot
LD36961552.las	US Survey Foot	US Survey Foot
LD36961555.las	US Survey Foot	US Survey Foot
LD36961558.las	US Survey Foot	US Survey Foot
LD36961561.las	US Survey Foot	US Survey Foot
LD36961564.las	US Survey Foot	US Survey Foot
LD36961567.las	US Survey Foot	US Survey Foot
LD36961570.las	US Survey Foot	US Survey Foot
LD36961573.las	US Survey Foot	US Survey Foot
LD36961576.las	US Survey Foot	US Survey Foot
LD36961579.las	US Survey Foot	US Survey Foot
LD36961582.las	US Survey Foot	US Survey Foot
LD36961585.las	US Survey Foot	US Survey Foot
LD36961588.las	US Survey Foot	US Survey Foot
LD36961591.las	US Survey Foot	US Survey Foot
LD36961594.las	US Survey Foot	US Survey Foot
LD36961597.las	US Survey Foot	US Survey Foot
LD36961600.las	US Survey Foot	US Survey Foot
LD36961603.las	US Survey Foot	US Survey Foot
LD36961606.las	US Survey Foot	US Survey Foot
LD36961609.las	US Survey Foot	US Survey Foot
LD36961612.las	US Survey Foot	US Survey Foot
LD36961615.las	US Survey Foot	US Survey Foot
LD36991339.las	US Survey Foot	US Survey Foot

DPH-6 Report on Units of Reference - continued

File	Horizontal Unit	Vertical Unit
LD36991342.las	US Survey Foot	US Survey Foot
LD36991345.las	US Survey Foot	US Survey Foot
LD36991348.las	US Survey Foot	US Survey Foot
LD36991351.las	US Survey Foot	US Survey Foot
LD36991354.las	US Survey Foot	US Survey Foot
LD36991357.las	US Survey Foot	US Survey Foot
LD36991360.las	US Survey Foot	US Survey Foot
LD36991363.las	US Survey Foot	US Survey Foot
LD36991366.las	US Survey Foot	US Survey Foot
LD36991369.las	US Survey Foot	US Survey Foot
LD36991372.las	US Survey Foot	US Survey Foot
LD36991375.las	US Survey Foot	US Survey Foot
LD36991378.las	US Survey Foot	US Survey Foot
LD36991381.las	US Survey Foot	US Survey Foot
LD36991384.las	US Survey Foot	US Survey Foot
LD36991387.las	US Survey Foot	US Survey Foot
LD36991390.las	US Survey Foot	US Survey Foot
LD36991393.las	US Survey Foot	US Survey Foot
LD36991396.las	US Survey Foot	US Survey Foot
LD36991399.las	US Survey Foot	US Survey Foot
LD36991402.las	US Survey Foot	US Survey Foot
LD36991405.las	US Survey Foot	US Survey Foot
LD36991408.las	US Survey Foot	US Survey Foot
LD36991411.las	US Survey Foot	US Survey Foot
LD36991414.las	US Survey Foot	US Survey Foot
LD36991417.las	US Survey Foot	US Survey Foot
LD36991420.las	US Survey Foot	US Survey Foot
LD36991423.las	US Survey Foot	US Survey Foot
LD36991426.las	US Survey Foot	US Survey Foot
LD36991429.las	US Survey Foot	US Survey Foot
LD36991432.las	US Survey Foot	US Survey Foot
LD36991435.las	US Survey Foot	US Survey Foot
LD36991438.las	US Survey Foot	US Survey Foot
LD36991441.las	US Survey Foot	US Survey Foot
LD36991444.las	US Survey Foot	US Survey Foot
LD36991447.las	US Survey Foot	US Survey Foot
LD36991450.las	US Survey Foot	US Survey Foot
LD36991453.las	US Survey Foot	US Survey Foot
LD36991456.las	US Survey Foot	US Survey Foot
LD36991459.las	US Survey Foot	US Survey Foot
LD36991462.las	US Survey Foot	US Survey Foot
LD36991465.las	US Survey Foot	US Survey Foot
LD36991468.las	US Survey Foot	US Survey Foot
LD36991471.las	US Survey Foot	US Survey Foot
LD36991474.las	US Survey Foot	US Survey Foot
LD36991477.las	US Survey Foot	US Survey Foot
LD36991480.las	US Survey Foot	US Survey Foot

DPH-6 Report on Units of Reference - continued

File	Horizontal Unit	Vertical Unit
LD36991483.las	US Survey Foot	US Survey Foot
LD36991486.las	US Survey Foot	US Survey Foot
LD36991489.las	US Survey Foot	US Survey Foot
LD36991492.las	US Survey Foot	US Survey Foot
LD36991495.las	US Survey Foot	US Survey Foot
LD36991498.las	US Survey Foot	US Survey Foot
LD36991501.las	US Survey Foot	US Survey Foot
LD36991504.las	US Survey Foot	US Survey Foot
LD36991507.las	US Survey Foot	US Survey Foot
LD36991510.las	US Survey Foot	US Survey Foot
LD36991513.las	US Survey Foot	US Survey Foot
LD36991516.las	US Survey Foot	US Survey Foot
LD36991519.las	US Survey Foot	US Survey Foot
LD36991522.las	US Survey Foot	US Survey Foot
LD36991525.las	US Survey Foot	US Survey Foot
LD36991528.las	US Survey Foot	US Survey Foot
LD36991531.las	US Survey Foot	US Survey Foot
LD36991534.las	US Survey Foot	US Survey Foot
LD36991537.las	US Survey Foot	US Survey Foot
LD36991540.las	US Survey Foot	US Survey Foot
LD36991543.las	US Survey Foot	US Survey Foot
LD36991546.las	US Survey Foot	US Survey Foot
LD36991549.las	US Survey Foot	US Survey Foot
LD36991552.las	US Survey Foot	US Survey Foot
LD36991555.las	US Survey Foot	US Survey Foot
LD36991558.las	US Survey Foot	US Survey Foot
LD36991561.las	US Survey Foot	US Survey Foot
LD36991564.las	US Survey Foot	US Survey Foot
LD36991567.las	US Survey Foot	US Survey Foot
LD36991570.las	US Survey Foot	US Survey Foot
LD36991573.las	US Survey Foot	US Survey Foot
LD36991576.las	US Survey Foot	US Survey Foot
LD36991579.las	US Survey Foot	US Survey Foot
LD36991582.las	US Survey Foot	US Survey Foot
LD36991585.las	US Survey Foot	US Survey Foot
LD36991588.las	US Survey Foot	US Survey Foot
LD36991591.las	US Survey Foot	US Survey Foot
LD36991594.las	US Survey Foot	US Survey Foot
LD36991597.las	US Survey Foot	US Survey Foot
LD36991600.las	US Survey Foot	US Survey Foot
LD36991603.las	US Survey Foot	US Survey Foot
LD36991606.las	US Survey Foot	US Survey Foot
LD36991609.las	US Survey Foot	US Survey Foot
LD36991612.las	US Survey Foot	US Survey Foot
LD36991615.las	US Survey Foot	US Survey Foot
LD37021339.las	US Survey Foot	US Survey Foot
LD37021342.las	US Survey Foot	US Survey Foot

DPH-6 Report on Units of Reference - continued

File	Horizontal Unit	Vertical Unit
LD37021345.las	US Survey Foot	US Survey Foot
LD37021348.las	US Survey Foot	US Survey Foot
LD37021351.las	US Survey Foot	US Survey Foot
LD37021354.las	US Survey Foot	US Survey Foot
LD37021357.las	US Survey Foot	US Survey Foot
LD37021360.las	US Survey Foot	US Survey Foot
LD37021363.las	US Survey Foot	US Survey Foot
LD37021366.las	US Survey Foot	US Survey Foot
LD37021369.las	US Survey Foot	US Survey Foot
LD37021372.las	US Survey Foot	US Survey Foot
LD37021375.las	US Survey Foot	US Survey Foot
LD37021378.las	US Survey Foot	US Survey Foot
LD37021381.las	US Survey Foot	US Survey Foot
LD37021384.las	US Survey Foot	US Survey Foot
LD37021387.las	US Survey Foot	US Survey Foot
LD37021390.las	US Survey Foot	US Survey Foot
LD37021393.las	US Survey Foot	US Survey Foot
LD37021396.las	US Survey Foot	US Survey Foot
LD37021399.las	US Survey Foot	US Survey Foot
LD37021402.las	US Survey Foot	US Survey Foot
LD37021405.las	US Survey Foot	US Survey Foot
LD37021408.las	US Survey Foot	US Survey Foot
LD37021411.las	US Survey Foot	US Survey Foot
LD37021414.las	US Survey Foot	US Survey Foot
LD37021417.las	US Survey Foot	US Survey Foot
LD37021420.las	US Survey Foot	US Survey Foot
LD37021423.las	US Survey Foot	US Survey Foot
LD37021426.las	US Survey Foot	US Survey Foot
LD37021429.las	US Survey Foot	US Survey Foot
LD37021432.las	US Survey Foot	US Survey Foot
LD37021435.las	US Survey Foot	US Survey Foot
LD37021438.las	US Survey Foot	US Survey Foot
LD37021441.las	US Survey Foot	US Survey Foot
LD37021444.las	US Survey Foot	US Survey Foot
LD37021447.las	US Survey Foot	US Survey Foot
LD37021450.las	US Survey Foot	US Survey Foot
LD37021453.las	US Survey Foot	US Survey Foot
LD37021456.las	US Survey Foot	US Survey Foot
LD37021459.las	US Survey Foot	US Survey Foot
LD37021462.las	US Survey Foot	US Survey Foot
LD37021465.las	US Survey Foot	US Survey Foot
LD37021468.las	US Survey Foot	US Survey Foot
LD37021471.las	US Survey Foot	US Survey Foot
LD37021474.las	US Survey Foot	US Survey Foot
LD37021477.las	US Survey Foot	US Survey Foot
LD37021480.las	US Survey Foot	US Survey Foot
LD37021483.las	US Survey Foot	US Survey Foot

DPH-6 Report on Units of Reference - continued

File	Horizontal Unit	Vertical Unit
LD37021486.las	US Survey Foot	US Survey Foot
LD37021489.las	US Survey Foot	US Survey Foot
LD37021492.las	US Survey Foot	US Survey Foot
LD37021495.las	US Survey Foot	US Survey Foot
LD37021498.las	US Survey Foot	US Survey Foot
LD37021501.las	US Survey Foot	US Survey Foot
LD37021504.las	US Survey Foot	US Survey Foot
LD37021507.las	US Survey Foot	US Survey Foot
LD37021510.las	US Survey Foot	US Survey Foot
LD37021513.las	US Survey Foot	US Survey Foot
LD37021516.las	US Survey Foot	US Survey Foot
LD37021519.las	US Survey Foot	US Survey Foot
LD37021522.las	US Survey Foot	US Survey Foot
LD37021525.las	US Survey Foot	US Survey Foot
LD37021528.las	US Survey Foot	US Survey Foot
LD37021531.las	US Survey Foot	US Survey Foot
LD37021534.las	US Survey Foot	US Survey Foot
LD37021537.las	US Survey Foot	US Survey Foot
LD37021540.las	US Survey Foot	US Survey Foot
LD37021543.las	US Survey Foot	US Survey Foot
LD37021546.las	US Survey Foot	US Survey Foot
LD37021549.las	US Survey Foot	US Survey Foot
LD37021552.las	US Survey Foot	US Survey Foot
LD37021555.las	US Survey Foot	US Survey Foot
LD37021558.las	US Survey Foot	US Survey Foot
LD37021561.las	US Survey Foot	US Survey Foot
LD37021564.las	US Survey Foot	US Survey Foot
LD37021567.las	US Survey Foot	US Survey Foot
LD37021570.las	US Survey Foot	US Survey Foot
LD37021573.las	US Survey Foot	US Survey Foot
LD37021576.las	US Survey Foot	US Survey Foot
LD37021579.las	US Survey Foot	US Survey Foot
LD37021582.las	US Survey Foot	US Survey Foot
LD37021585.las	US Survey Foot	US Survey Foot
LD37021588.las	US Survey Foot	US Survey Foot
LD37021591.las	US Survey Foot	US Survey Foot
LD37021594.las	US Survey Foot	US Survey Foot
LD37021597.las	US Survey Foot	US Survey Foot
LD37021600.las	US Survey Foot	US Survey Foot
LD37021603.las	US Survey Foot	US Survey Foot
LD37021606.las	US Survey Foot	US Survey Foot
LD37021609.las	US Survey Foot	US Survey Foot
LD37021612.las	US Survey Foot	US Survey Foot
LD37021615.las	US Survey Foot	US Survey Foot
LD37051339.las	US Survey Foot	US Survey Foot
LD37051342.las	US Survey Foot	US Survey Foot
LD37051345.las	US Survey Foot	US Survey Foot

DPH-6 Report on Units of Reference - continued

File	Horizontal Unit	Vertical Unit
LD37051348.las	US Survey Foot	US Survey Foot
LD37051351.las	US Survey Foot	US Survey Foot
LD37051354.las	US Survey Foot	US Survey Foot
LD37051357.las	US Survey Foot	US Survey Foot
LD37051360.las	US Survey Foot	US Survey Foot
LD37051363.las	US Survey Foot	US Survey Foot
LD37051366.las	US Survey Foot	US Survey Foot
LD37051369.las	US Survey Foot	US Survey Foot
LD37051372.las	US Survey Foot	US Survey Foot
LD37051375.las	US Survey Foot	US Survey Foot
LD37051378.las	US Survey Foot	US Survey Foot
LD37051381.las	US Survey Foot	US Survey Foot
LD37051384.las	US Survey Foot	US Survey Foot
LD37051387.las	US Survey Foot	US Survey Foot
LD37051390.las	US Survey Foot	US Survey Foot
LD37051393.las	US Survey Foot	US Survey Foot
LD37051396.las	US Survey Foot	US Survey Foot
LD37051399.las	US Survey Foot	US Survey Foot
LD37051402.las	US Survey Foot	US Survey Foot
LD37051405.las	US Survey Foot	US Survey Foot
LD37051408.las	US Survey Foot	US Survey Foot
LD37051411.las	US Survey Foot	US Survey Foot
LD37051414.las	US Survey Foot	US Survey Foot
LD37051417.las	US Survey Foot	US Survey Foot
LD37051420.las	US Survey Foot	US Survey Foot
LD37051423.las	US Survey Foot	US Survey Foot
LD37051426.las	US Survey Foot	US Survey Foot
LD37051429.las	US Survey Foot	US Survey Foot
LD37051432.las	US Survey Foot	US Survey Foot
LD37051435.las	US Survey Foot	US Survey Foot
LD37051438.las	US Survey Foot	US Survey Foot
LD37051441.las	US Survey Foot	US Survey Foot
LD37051444.las	US Survey Foot	US Survey Foot
LD37051447.las	US Survey Foot	US Survey Foot
LD37051450.las	US Survey Foot	US Survey Foot
LD37051453.las	US Survey Foot	US Survey Foot
LD37051456.las	US Survey Foot	US Survey Foot
LD37051459.las	US Survey Foot	US Survey Foot
LD37051462.las	US Survey Foot	US Survey Foot
LD37051465.las	US Survey Foot	US Survey Foot
LD37051468.las	US Survey Foot	US Survey Foot
LD37051471.las	US Survey Foot	US Survey Foot
LD37051474.las	US Survey Foot	US Survey Foot
LD37051477.las	US Survey Foot	US Survey Foot
LD37051480.las	US Survey Foot	US Survey Foot
LD37051483.las	US Survey Foot	US Survey Foot
LD37051486.las	US Survey Foot	US Survey Foot

DPH-6 Report on Units of Reference - continued

File	Horizontal Unit	Vertical Unit
LD37051489.las	US Survey Foot	US Survey Foot
LD37051492.las	US Survey Foot	US Survey Foot
LD37051495.las	US Survey Foot	US Survey Foot
LD37051498.las	US Survey Foot	US Survey Foot
LD37051501.las	US Survey Foot	US Survey Foot
LD37051504.las	US Survey Foot	US Survey Foot
LD37051507.las	US Survey Foot	US Survey Foot
LD37051510.las	US Survey Foot	US Survey Foot
LD37051513.las	US Survey Foot	US Survey Foot
LD37051516.las	US Survey Foot	US Survey Foot
LD37051519.las	US Survey Foot	US Survey Foot
LD37051522.las	US Survey Foot	US Survey Foot
LD37051525.las	US Survey Foot	US Survey Foot
LD37051528.las	US Survey Foot	US Survey Foot
LD37051531.las	US Survey Foot	US Survey Foot
LD37051534.las	US Survey Foot	US Survey Foot
LD37051537.las	US Survey Foot	US Survey Foot
LD37051540.las	US Survey Foot	US Survey Foot
LD37051543.las	US Survey Foot	US Survey Foot
LD37051546.las	US Survey Foot	US Survey Foot
LD37051549.las	US Survey Foot	US Survey Foot
LD37051552.las	US Survey Foot	US Survey Foot
LD37051555.las	US Survey Foot	US Survey Foot
LD37051558.las	US Survey Foot	US Survey Foot
LD37051561.las	US Survey Foot	US Survey Foot
LD37051564.las	US Survey Foot	US Survey Foot
LD37051567.las	US Survey Foot	US Survey Foot
LD37051570.las	US Survey Foot	US Survey Foot
LD37051573.las	US Survey Foot	US Survey Foot
LD37051576.las	US Survey Foot	US Survey Foot
LD37051579.las	US Survey Foot	US Survey Foot
LD37051582.las	US Survey Foot	US Survey Foot
LD37051585.las	US Survey Foot	US Survey Foot
LD37051588.las	US Survey Foot	US Survey Foot
LD37051591.las	US Survey Foot	US Survey Foot
LD37051594.las	US Survey Foot	US Survey Foot
LD37051597.las	US Survey Foot	US Survey Foot
LD37051600.las	US Survey Foot	US Survey Foot
LD37051603.las	US Survey Foot	US Survey Foot
LD37051606.las	US Survey Foot	US Survey Foot
LD37051609.las	US Survey Foot	US Survey Foot
LD37051612.las	US Survey Foot	US Survey Foot
LD37051615.las	US Survey Foot	US Survey Foot
LD37081339.las	US Survey Foot	US Survey Foot
LD37081342.las	US Survey Foot	US Survey Foot
LD37081345.las	US Survey Foot	US Survey Foot
LD37081348.las	US Survey Foot	US Survey Foot

DPH-6 Report on Units of Reference - continued

File	Horizontal Unit	Vertical Unit
LD37081351.las	US Survey Foot	US Survey Foot
LD37081354.las	US Survey Foot	US Survey Foot
LD37081357.las	US Survey Foot	US Survey Foot
LD37081360.las	US Survey Foot	US Survey Foot
LD37081363.las	US Survey Foot	US Survey Foot
LD37081366.las	US Survey Foot	US Survey Foot
LD37081369.las	US Survey Foot	US Survey Foot
LD37081372.las	US Survey Foot	US Survey Foot
LD37081375.las	US Survey Foot	US Survey Foot
LD37081378.las	US Survey Foot	US Survey Foot
LD37081381.las	US Survey Foot	US Survey Foot
LD37081384.las	US Survey Foot	US Survey Foot
LD37081387.las	US Survey Foot	US Survey Foot
LD37081390.las	US Survey Foot	US Survey Foot
LD37081393.las	US Survey Foot	US Survey Foot
LD37081396.las	US Survey Foot	US Survey Foot
LD37081399.las	US Survey Foot	US Survey Foot
LD37081402.las	US Survey Foot	US Survey Foot
LD37081405.las	US Survey Foot	US Survey Foot
LD37081408.las	US Survey Foot	US Survey Foot
LD37081411.las	US Survey Foot	US Survey Foot
LD37081414.las	US Survey Foot	US Survey Foot
LD37081417.las	US Survey Foot	US Survey Foot
LD37081420.las	US Survey Foot	US Survey Foot
LD37081423.las	US Survey Foot	US Survey Foot
LD37081426.las	US Survey Foot	US Survey Foot
LD37081429.las	US Survey Foot	US Survey Foot
LD37081432.las	US Survey Foot	US Survey Foot
LD37081435.las	US Survey Foot	US Survey Foot
LD37081438.las	US Survey Foot	US Survey Foot
LD37081441.las	US Survey Foot	US Survey Foot
LD37081444.las	US Survey Foot	US Survey Foot
LD37081447.las	US Survey Foot	US Survey Foot
LD37081450.las	US Survey Foot	US Survey Foot
LD37081453.las	US Survey Foot	US Survey Foot
LD37081456.las	US Survey Foot	US Survey Foot
LD37081459.las	US Survey Foot	US Survey Foot
LD37081462.las	US Survey Foot	US Survey Foot
LD37081465.las	US Survey Foot	US Survey Foot
LD37081468.las	US Survey Foot	US Survey Foot
LD37081471.las	US Survey Foot	US Survey Foot
LD37081474.las	US Survey Foot	US Survey Foot
LD37081477.las	US Survey Foot	US Survey Foot
LD37081480.las	US Survey Foot	US Survey Foot
LD37081483.las	US Survey Foot	US Survey Foot
LD37081486.las	US Survey Foot	US Survey Foot
LD37081489.las	US Survey Foot	US Survey Foot

DPH-6 Report on Units of Reference - continued

File	Horizontal Unit	Vertical Unit
LD37081492.las	US Survey Foot	US Survey Foot
LD37081495.las	US Survey Foot	US Survey Foot
LD37081498.las	US Survey Foot	US Survey Foot
LD37081501.las	US Survey Foot	US Survey Foot
LD37081504.las	US Survey Foot	US Survey Foot
LD37081507.las	US Survey Foot	US Survey Foot
LD37081510.las	US Survey Foot	US Survey Foot
LD37081513.las	US Survey Foot	US Survey Foot
LD37081516.las	US Survey Foot	US Survey Foot
LD37081519.las	US Survey Foot	US Survey Foot
LD37081522.las	US Survey Foot	US Survey Foot
LD37081525.las	US Survey Foot	US Survey Foot
LD37081528.las	US Survey Foot	US Survey Foot
LD37081531.las	US Survey Foot	US Survey Foot
LD37081534.las	US Survey Foot	US Survey Foot
LD37081537.las	US Survey Foot	US Survey Foot
LD37081540.las	US Survey Foot	US Survey Foot
LD37081543.las	US Survey Foot	US Survey Foot
LD37081546.las	US Survey Foot	US Survey Foot
LD37081549.las	US Survey Foot	US Survey Foot
LD37081552.las	US Survey Foot	US Survey Foot
LD37081555.las	US Survey Foot	US Survey Foot
LD37081558.las	US Survey Foot	US Survey Foot
LD37081561.las	US Survey Foot	US Survey Foot
LD37081564.las	US Survey Foot	US Survey Foot
LD37081567.las	US Survey Foot	US Survey Foot
LD37081570.las	US Survey Foot	US Survey Foot
LD37081573.las	US Survey Foot	US Survey Foot
LD37081576.las	US Survey Foot	US Survey Foot
LD37081579.las	US Survey Foot	US Survey Foot
LD37081582.las	US Survey Foot	US Survey Foot
LD37081585.las	US Survey Foot	US Survey Foot
LD37081588.las	US Survey Foot	US Survey Foot
LD37081591.las	US Survey Foot	US Survey Foot
LD37081594.las	US Survey Foot	US Survey Foot
LD37081597.las	US Survey Foot	US Survey Foot
LD37081600.las	US Survey Foot	US Survey Foot
LD37081603.las	US Survey Foot	US Survey Foot
LD37081606.las	US Survey Foot	US Survey Foot
LD37081609.las	US Survey Foot	US Survey Foot
LD37081612.las	US Survey Foot	US Survey Foot
LD37081615.las	US Survey Foot	US Survey Foot
LD37111339.las	US Survey Foot	US Survey Foot
LD37111342.las	US Survey Foot	US Survey Foot
LD37111345.las	US Survey Foot	US Survey Foot
LD37111348.las	US Survey Foot	US Survey Foot
LD37111351.las	US Survey Foot	US Survey Foot

DPH-6 Report on Units of Reference - continued

File	Horizontal Unit	Vertical Unit
LD37111354.las	US Survey Foot	US Survey Foot
LD37111357.las	US Survey Foot	US Survey Foot
LD37111360.las	US Survey Foot	US Survey Foot
LD37111363.las	US Survey Foot	US Survey Foot
LD37111366.las	US Survey Foot	US Survey Foot
LD37111369.las	US Survey Foot	US Survey Foot
LD37111372.las	US Survey Foot	US Survey Foot
LD37111375.las	US Survey Foot	US Survey Foot
LD37111378.las	US Survey Foot	US Survey Foot
LD37111381.las	US Survey Foot	US Survey Foot
LD37111384.las	US Survey Foot	US Survey Foot
LD37111387.las	US Survey Foot	US Survey Foot
LD37111390.las	US Survey Foot	US Survey Foot
LD37111393.las	US Survey Foot	US Survey Foot
LD37111396.las	US Survey Foot	US Survey Foot
LD37111399.las	US Survey Foot	US Survey Foot
LD37111402.las	US Survey Foot	US Survey Foot
LD37111405.las	US Survey Foot	US Survey Foot
LD37111408.las	US Survey Foot	US Survey Foot
LD37111411.las	US Survey Foot	US Survey Foot
LD37111414.las	US Survey Foot	US Survey Foot
LD37111417.las	US Survey Foot	US Survey Foot
LD37111420.las	US Survey Foot	US Survey Foot
LD37111423.las	US Survey Foot	US Survey Foot
LD37111426.las	US Survey Foot	US Survey Foot
LD37111429.las	US Survey Foot	US Survey Foot
LD37111432.las	US Survey Foot	US Survey Foot
LD37111435.las	US Survey Foot	US Survey Foot
LD37111438.las	US Survey Foot	US Survey Foot
LD37111441.las	US Survey Foot	US Survey Foot
LD37111444.las	US Survey Foot	US Survey Foot
LD37111447.las	US Survey Foot	US Survey Foot
LD37111450.las	US Survey Foot	US Survey Foot
LD37111453.las	US Survey Foot	US Survey Foot
LD37111456.las	US Survey Foot	US Survey Foot
LD37111459.las	US Survey Foot	US Survey Foot
LD37111462.las	US Survey Foot	US Survey Foot
LD37111465.las	US Survey Foot	US Survey Foot
LD37111468.las	US Survey Foot	US Survey Foot
LD37111471.las	US Survey Foot	US Survey Foot
LD37111474.las	US Survey Foot	US Survey Foot
LD37111477.las	US Survey Foot	US Survey Foot
LD37111480.las	US Survey Foot	US Survey Foot
LD37111483.las	US Survey Foot	US Survey Foot
LD37111486.las	US Survey Foot	US Survey Foot
LD37111489.las	US Survey Foot	US Survey Foot
LD37111492.las	US Survey Foot	US Survey Foot

DPH-6 Report on Units of Reference - continued

File	Horizontal Unit	Vertical Unit
LD37111495.las	US Survey Foot	US Survey Foot
LD37111498.las	US Survey Foot	US Survey Foot
LD37111501.las	US Survey Foot	US Survey Foot
LD37111504.las	US Survey Foot	US Survey Foot
LD37111507.las	US Survey Foot	US Survey Foot
LD37111510.las	US Survey Foot	US Survey Foot
LD37111513.las	US Survey Foot	US Survey Foot
LD37111516.las	US Survey Foot	US Survey Foot
LD37111519.las	US Survey Foot	US Survey Foot
LD37111522.las	US Survey Foot	US Survey Foot
LD37111525.las	US Survey Foot	US Survey Foot
LD37111528.las	US Survey Foot	US Survey Foot
LD37111531.las	US Survey Foot	US Survey Foot
LD37111534.las	US Survey Foot	US Survey Foot
LD37111537.las	US Survey Foot	US Survey Foot
LD37111540.las	US Survey Foot	US Survey Foot
LD37111543.las	US Survey Foot	US Survey Foot
LD37111546.las	US Survey Foot	US Survey Foot
LD37111549.las	US Survey Foot	US Survey Foot
LD37111552.las	US Survey Foot	US Survey Foot
LD37111555.las	US Survey Foot	US Survey Foot
LD37111558.las	US Survey Foot	US Survey Foot
LD37111561.las	US Survey Foot	US Survey Foot
LD37111564.las	US Survey Foot	US Survey Foot
LD37111567.las	US Survey Foot	US Survey Foot
LD37111570.las	US Survey Foot	US Survey Foot
LD37111573.las	US Survey Foot	US Survey Foot
LD37111576.las	US Survey Foot	US Survey Foot
LD37111579.las	US Survey Foot	US Survey Foot
LD37111582.las	US Survey Foot	US Survey Foot
LD37111585.las	US Survey Foot	US Survey Foot
LD37111588.las	US Survey Foot	US Survey Foot
LD37111591.las	US Survey Foot	US Survey Foot
LD37111594.las	US Survey Foot	US Survey Foot
LD37111597.las	US Survey Foot	US Survey Foot
LD37111600.las	US Survey Foot	US Survey Foot
LD37111603.las	US Survey Foot	US Survey Foot
LD37111606.las	US Survey Foot	US Survey Foot
LD37111609.las	US Survey Foot	US Survey Foot
LD37111612.las	US Survey Foot	US Survey Foot
LD37111615.las	US Survey Foot	US Survey Foot
LD37111618.las	US Survey Foot	US Survey Foot
LD37141339.las	US Survey Foot	US Survey Foot
LD37141342.las	US Survey Foot	US Survey Foot
LD37141345.las	US Survey Foot	US Survey Foot
LD37141348.las	US Survey Foot	US Survey Foot
LD37141351.las	US Survey Foot	US Survey Foot

DPH-6 Report on Units of Reference - continued

File	Horizontal Unit	Vertical Unit
LD37141354.las	US Survey Foot	US Survey Foot
LD37141357.las	US Survey Foot	US Survey Foot
LD37141360.las	US Survey Foot	US Survey Foot
LD37141363.las	US Survey Foot	US Survey Foot
LD37141366.las	US Survey Foot	US Survey Foot
LD37141369.las	US Survey Foot	US Survey Foot
LD37141372.las	US Survey Foot	US Survey Foot
LD37141375.las	US Survey Foot	US Survey Foot
LD37141378.las	US Survey Foot	US Survey Foot
LD37141381.las	US Survey Foot	US Survey Foot
LD37141384.las	US Survey Foot	US Survey Foot
LD37141387.las	US Survey Foot	US Survey Foot
LD37141390.las	US Survey Foot	US Survey Foot
LD37141393.las	US Survey Foot	US Survey Foot
LD37141396.las	US Survey Foot	US Survey Foot
LD37141399.las	US Survey Foot	US Survey Foot
LD37141402.las	US Survey Foot	US Survey Foot
LD37141405.las	US Survey Foot	US Survey Foot
LD37141408.las	US Survey Foot	US Survey Foot
LD37141411.las	US Survey Foot	US Survey Foot
LD37141414.las	US Survey Foot	US Survey Foot
LD37141417.las	US Survey Foot	US Survey Foot
LD37141420.las	US Survey Foot	US Survey Foot
LD37141423.las	US Survey Foot	US Survey Foot
LD37141426.las	US Survey Foot	US Survey Foot
LD37141429.las	US Survey Foot	US Survey Foot
LD37141432.las	US Survey Foot	US Survey Foot
LD37141435.las	US Survey Foot	US Survey Foot
LD37141438.las	US Survey Foot	US Survey Foot
LD37141441.las	US Survey Foot	US Survey Foot
LD37141444.las	US Survey Foot	US Survey Foot
LD37141447.las	US Survey Foot	US Survey Foot
LD37141450.las	US Survey Foot	US Survey Foot
LD37141453.las	US Survey Foot	US Survey Foot
LD37141456.las	US Survey Foot	US Survey Foot
LD37141459.las	US Survey Foot	US Survey Foot
LD37141462.las	US Survey Foot	US Survey Foot
LD37141465.las	US Survey Foot	US Survey Foot
LD37141468.las	US Survey Foot	US Survey Foot
LD37141471.las	US Survey Foot	US Survey Foot
LD37141474.las	US Survey Foot	US Survey Foot
LD37141477.las	US Survey Foot	US Survey Foot
LD37141480.las	US Survey Foot	US Survey Foot
LD37141483.las	US Survey Foot	US Survey Foot
LD37141486.las	US Survey Foot	US Survey Foot
LD37141489.las	US Survey Foot	US Survey Foot
LD37141492.las	US Survey Foot	US Survey Foot

DPH-6 Report on Units of Reference

- continued

File	Horizontal Unit	Vertical Unit
LD37141495.las	US Survey Foot	US Survey Foot
LD37141498.las	US Survey Foot	US Survey Foot
LD37141501.las	US Survey Foot	US Survey Foot
LD37141504.las	US Survey Foot	US Survey Foot
LD37141507.las	US Survey Foot	US Survey Foot
LD37141510.las	US Survey Foot	US Survey Foot
LD37141513.las	US Survey Foot	US Survey Foot
LD37141516.las	US Survey Foot	US Survey Foot
LD37141519.las	US Survey Foot	US Survey Foot
LD37141522.las	US Survey Foot	US Survey Foot
LD37141525.las	US Survey Foot	US Survey Foot
LD37141528.las	US Survey Foot	US Survey Foot
LD37141531.las	US Survey Foot	US Survey Foot
LD37141534.las	US Survey Foot	US Survey Foot
LD37141537.las	US Survey Foot	US Survey Foot
LD37141540.las	US Survey Foot	US Survey Foot
LD37141543.las	US Survey Foot	US Survey Foot
LD37141546.las	US Survey Foot	US Survey Foot
LD37141549.las	US Survey Foot	US Survey Foot
LD37141552.las	US Survey Foot	US Survey Foot
LD37141555.las	US Survey Foot	US Survey Foot
LD37141558.las	US Survey Foot	US Survey Foot
LD37141561.las	US Survey Foot	US Survey Foot
LD37141564.las	US Survey Foot	US Survey Foot
LD37141567.las	US Survey Foot	US Survey Foot
LD37141570.las	US Survey Foot	US Survey Foot
LD37141573.las	US Survey Foot	US Survey Foot
LD37141576.las	US Survey Foot	US Survey Foot
LD37141579.las	US Survey Foot	US Survey Foot
LD37141582.las	US Survey Foot	US Survey Foot
LD37141585.las	US Survey Foot	US Survey Foot
LD37141588.las	US Survey Foot	US Survey Foot
LD37141591.las	US Survey Foot	US Survey Foot
LD37141594.las	US Survey Foot	US Survey Foot
LD37141597.las	US Survey Foot	US Survey Foot
LD37141600.las	US Survey Foot	US Survey Foot
LD37141603.las	US Survey Foot	US Survey Foot
LD37141606.las	US Survey Foot	US Survey Foot
LD37141609.las	US Survey Foot	US Survey Foot
LD37141612.las	US Survey Foot	US Survey Foot
LD37141615.las	US Survey Foot	US Survey Foot
LD37141618.las	US Survey Foot	US Survey Foot
LD37171339.las	US Survey Foot	US Survey Foot
LD37171342.las	US Survey Foot	US Survey Foot
LD37171345.las	US Survey Foot	US Survey Foot
LD37171348.las	US Survey Foot	US Survey Foot
LD37171351.las	US Survey Foot	US Survey Foot

DPH-6 Report on Units of Reference

- continued

File	Horizontal Unit	Vertical Unit
LD37171354.las	US Survey Foot	US Survey Foot
LD37171357.las	US Survey Foot	US Survey Foot
LD37171360.las	US Survey Foot	US Survey Foot
LD37171363.las	US Survey Foot	US Survey Foot
LD37171366.las	US Survey Foot	US Survey Foot
LD37171369.las	US Survey Foot	US Survey Foot
LD37171372.las	US Survey Foot	US Survey Foot
LD37171375.las	US Survey Foot	US Survey Foot
LD37171378.las	US Survey Foot	US Survey Foot
LD37171381.las	US Survey Foot	US Survey Foot
LD37171384.las	US Survey Foot	US Survey Foot
LD37171387.las	US Survey Foot	US Survey Foot
LD37171390.las	US Survey Foot	US Survey Foot
LD37171393.las	US Survey Foot	US Survey Foot
LD37171396.las	US Survey Foot	US Survey Foot
LD37171399.las	US Survey Foot	US Survey Foot
LD37171402.las	US Survey Foot	US Survey Foot
LD37171405.las	US Survey Foot	US Survey Foot
LD37171408.las	US Survey Foot	US Survey Foot
LD37171411.las	US Survey Foot	US Survey Foot
LD37171414.las	US Survey Foot	US Survey Foot
LD37171417.las	US Survey Foot	US Survey Foot
LD37171420.las	US Survey Foot	US Survey Foot
LD37171423.las	US Survey Foot	US Survey Foot
LD37171426.las	US Survey Foot	US Survey Foot
LD37171429.las	US Survey Foot	US Survey Foot
LD37171432.las	US Survey Foot	US Survey Foot
LD37171435.las	US Survey Foot	US Survey Foot
LD37171438.las	US Survey Foot	US Survey Foot
LD37171441.las	US Survey Foot	US Survey Foot
LD37171444.las	US Survey Foot	US Survey Foot
LD37171447.las	US Survey Foot	US Survey Foot
LD37171450.las	US Survey Foot	US Survey Foot
LD37171453.las	US Survey Foot	US Survey Foot
LD37171456.las	US Survey Foot	US Survey Foot
LD37171459.las	US Survey Foot	US Survey Foot
LD37171462.las	US Survey Foot	US Survey Foot
LD37171465.las	US Survey Foot	US Survey Foot
LD37171468.las	US Survey Foot	US Survey Foot
LD37171471.las	US Survey Foot	US Survey Foot
LD37171474.las	US Survey Foot	US Survey Foot
LD37171477.las	US Survey Foot	US Survey Foot
LD37171480.las	US Survey Foot	US Survey Foot
LD37171483.las	US Survey Foot	US Survey Foot
LD37171486.las	US Survey Foot	US Survey Foot
LD37171489.las	US Survey Foot	US Survey Foot
LD37171492.las	US Survey Foot	US Survey Foot

DPH-6 Report on Units of Reference

- continued

File	Horizontal Unit	Vertical Unit
LD37171495.las	US Survey Foot	US Survey Foot
LD37171498.las	US Survey Foot	US Survey Foot
LD37171501.las	US Survey Foot	US Survey Foot
LD37171504.las	US Survey Foot	US Survey Foot
LD37171507.las	US Survey Foot	US Survey Foot
LD37171510.las	US Survey Foot	US Survey Foot
LD37171513.las	US Survey Foot	US Survey Foot
LD37171516.las	US Survey Foot	US Survey Foot
LD37171519.las	US Survey Foot	US Survey Foot
LD37171522.las	US Survey Foot	US Survey Foot
LD37171525.las	US Survey Foot	US Survey Foot
LD37171528.las	US Survey Foot	US Survey Foot
LD37171531.las	US Survey Foot	US Survey Foot
LD37171534.las	US Survey Foot	US Survey Foot
LD37171537.las	US Survey Foot	US Survey Foot
LD37171540.las	US Survey Foot	US Survey Foot
LD37171543.las	US Survey Foot	US Survey Foot
LD37171546.las	US Survey Foot	US Survey Foot
LD37171549.las	US Survey Foot	US Survey Foot
LD37171552.las	US Survey Foot	US Survey Foot
LD37171555.las	US Survey Foot	US Survey Foot
LD37171558.las	US Survey Foot	US Survey Foot
LD37171561.las	US Survey Foot	US Survey Foot
LD37171564.las	US Survey Foot	US Survey Foot
LD37171567.las	US Survey Foot	US Survey Foot
LD37171570.las	US Survey Foot	US Survey Foot
LD37171573.las	US Survey Foot	US Survey Foot
LD37171576.las	US Survey Foot	US Survey Foot
LD37171579.las	US Survey Foot	US Survey Foot
LD37171582.las	US Survey Foot	US Survey Foot
LD37171585.las	US Survey Foot	US Survey Foot
LD37171588.las	US Survey Foot	US Survey Foot
LD37171591.las	US Survey Foot	US Survey Foot
LD37171594.las	US Survey Foot	US Survey Foot
LD37171597.las	US Survey Foot	US Survey Foot
LD37171600.las	US Survey Foot	US Survey Foot
LD37171603.las	US Survey Foot	US Survey Foot
LD37171606.las	US Survey Foot	US Survey Foot
LD37171609.las	US Survey Foot	US Survey Foot
LD37171612.las	US Survey Foot	US Survey Foot
LD37171615.las	US Survey Foot	US Survey Foot
LD37171618.las	US Survey Foot	US Survey Foot
LD37201339.las	US Survey Foot	US Survey Foot
LD37201342.las	US Survey Foot	US Survey Foot
LD37201345.las	US Survey Foot	US Survey Foot
LD37201348.las	US Survey Foot	US Survey Foot
LD37201351.las	US Survey Foot	US Survey Foot

DPH-6 Report on Units of Reference - continued

File	Horizontal Unit	Vertical Unit
LD37201354.las	US Survey Foot	US Survey Foot
LD37201357.las	US Survey Foot	US Survey Foot
LD37201360.las	US Survey Foot	US Survey Foot
LD37201363.las	US Survey Foot	US Survey Foot
LD37201366.las	US Survey Foot	US Survey Foot
LD37201369.las	US Survey Foot	US Survey Foot
LD37201372.las	US Survey Foot	US Survey Foot
LD37201375.las	US Survey Foot	US Survey Foot
LD37201378.las	US Survey Foot	US Survey Foot
LD37201381.las	US Survey Foot	US Survey Foot
LD37201384.las	US Survey Foot	US Survey Foot
LD37201387.las	US Survey Foot	US Survey Foot
LD37201390.las	US Survey Foot	US Survey Foot
LD37201393.las	US Survey Foot	US Survey Foot
LD37201396.las	US Survey Foot	US Survey Foot
LD37201399.las	US Survey Foot	US Survey Foot
LD37201402.las	US Survey Foot	US Survey Foot
LD37201405.las	US Survey Foot	US Survey Foot
LD37201408.las	US Survey Foot	US Survey Foot
LD37201411.las	US Survey Foot	US Survey Foot
LD37201414.las	US Survey Foot	US Survey Foot
LD37201417.las	US Survey Foot	US Survey Foot
LD37201420.las	US Survey Foot	US Survey Foot
LD37201423.las	US Survey Foot	US Survey Foot
LD37201426.las	US Survey Foot	US Survey Foot
LD37201429.las	US Survey Foot	US Survey Foot
LD37201432.las	US Survey Foot	US Survey Foot
LD37201435.las	US Survey Foot	US Survey Foot
LD37201438.las	US Survey Foot	US Survey Foot
LD37201441.las	US Survey Foot	US Survey Foot
LD37201444.las	US Survey Foot	US Survey Foot
LD37201447.las	US Survey Foot	US Survey Foot
LD37201450.las	US Survey Foot	US Survey Foot
LD37201453.las	US Survey Foot	US Survey Foot
LD37201456.las	US Survey Foot	US Survey Foot
LD37201459.las	US Survey Foot	US Survey Foot
LD37201462.las	US Survey Foot	US Survey Foot
LD37201465.las	US Survey Foot	US Survey Foot
LD37201468.las	US Survey Foot	US Survey Foot
LD37201471.las	US Survey Foot	US Survey Foot
LD37201474.las	US Survey Foot	US Survey Foot
LD37201477.las	US Survey Foot	US Survey Foot
LD37201480.las	US Survey Foot	US Survey Foot
LD37201483.las	US Survey Foot	US Survey Foot
LD37201486.las	US Survey Foot	US Survey Foot
LD37201489.las	US Survey Foot	US Survey Foot
LD37201492.las	US Survey Foot	US Survey Foot

DPH-6 Report on Units of Reference

- continued

File	Horizontal Unit	Vertical Unit
LD37201495.las	US Survey Foot	US Survey Foot
LD37201498.las	US Survey Foot	US Survey Foot
LD37201501.las	US Survey Foot	US Survey Foot
LD37201504.las	US Survey Foot	US Survey Foot
LD37201507.las	US Survey Foot	US Survey Foot
LD37201510.las	US Survey Foot	US Survey Foot
LD37201513.las	US Survey Foot	US Survey Foot
LD37201516.las	US Survey Foot	US Survey Foot
LD37201519.las	US Survey Foot	US Survey Foot
LD37201522.las	US Survey Foot	US Survey Foot
LD37201525.las	US Survey Foot	US Survey Foot
LD37201528.las	US Survey Foot	US Survey Foot
LD37201531.las	US Survey Foot	US Survey Foot
LD37201534.las	US Survey Foot	US Survey Foot
LD37201537.las	US Survey Foot	US Survey Foot
LD37201540.las	US Survey Foot	US Survey Foot
LD37201543.las	US Survey Foot	US Survey Foot
LD37201546.las	US Survey Foot	US Survey Foot
LD37201549.las	US Survey Foot	US Survey Foot
LD37201552.las	US Survey Foot	US Survey Foot
LD37201555.las	US Survey Foot	US Survey Foot
LD37201558.las	US Survey Foot	US Survey Foot
LD37201561.las	US Survey Foot	US Survey Foot
LD37201564.las	US Survey Foot	US Survey Foot
LD37201567.las	US Survey Foot	US Survey Foot
LD37201570.las	US Survey Foot	US Survey Foot
LD37201573.las	US Survey Foot	US Survey Foot
LD37201576.las	US Survey Foot	US Survey Foot
LD37201579.las	US Survey Foot	US Survey Foot
LD37201582.las	US Survey Foot	US Survey Foot
LD37201585.las	US Survey Foot	US Survey Foot
LD37201588.las	US Survey Foot	US Survey Foot
LD37201591.las	US Survey Foot	US Survey Foot
LD37201594.las	US Survey Foot	US Survey Foot
LD37201597.las	US Survey Foot	US Survey Foot
LD37201600.las	US Survey Foot	US Survey Foot
LD37201603.las	US Survey Foot	US Survey Foot
LD37201606.las	US Survey Foot	US Survey Foot
LD37201609.las	US Survey Foot	US Survey Foot
LD37201612.las	US Survey Foot	US Survey Foot
LD37201615.las	US Survey Foot	US Survey Foot
LD37201618.las	US Survey Foot	US Survey Foot
LD37231339.las	US Survey Foot	US Survey Foot
LD37231342.las	US Survey Foot	US Survey Foot
LD37231345.las	US Survey Foot	US Survey Foot
LD37231348.las	US Survey Foot	US Survey Foot
LD37231351.las	US Survey Foot	US Survey Foot

DPH-6 Report on Units of Reference - continued

File	Horizontal Unit	Vertical Unit
LD37231354.las	US Survey Foot	US Survey Foot
LD37231357.las	US Survey Foot	US Survey Foot
LD37231360.las	US Survey Foot	US Survey Foot
LD37231363.las	US Survey Foot	US Survey Foot
LD37231366.las	US Survey Foot	US Survey Foot
LD37231369.las	US Survey Foot	US Survey Foot
LD37231372.las	US Survey Foot	US Survey Foot
LD37231375.las	US Survey Foot	US Survey Foot
LD37231378.las	US Survey Foot	US Survey Foot
LD37231381.las	US Survey Foot	US Survey Foot
LD37231384.las	US Survey Foot	US Survey Foot
LD37231387.las	US Survey Foot	US Survey Foot
LD37231390.las	US Survey Foot	US Survey Foot
LD37231393.las	US Survey Foot	US Survey Foot
LD37231396.las	US Survey Foot	US Survey Foot
LD37231399.las	US Survey Foot	US Survey Foot
LD37231402.las	US Survey Foot	US Survey Foot
LD37231405.las	US Survey Foot	US Survey Foot
LD37231408.las	US Survey Foot	US Survey Foot
LD37231411.las	US Survey Foot	US Survey Foot
LD37231414.las	US Survey Foot	US Survey Foot
LD37231417.las	US Survey Foot	US Survey Foot
LD37231420.las	US Survey Foot	US Survey Foot
LD37231423.las	US Survey Foot	US Survey Foot
LD37231426.las	US Survey Foot	US Survey Foot
LD37231429.las	US Survey Foot	US Survey Foot
LD37231432.las	US Survey Foot	US Survey Foot
LD37231435.las	US Survey Foot	US Survey Foot
LD37231438.las	US Survey Foot	US Survey Foot
LD37231441.las	US Survey Foot	US Survey Foot
LD37231444.las	US Survey Foot	US Survey Foot
LD37231447.las	US Survey Foot	US Survey Foot
LD37231450.las	US Survey Foot	US Survey Foot
LD37231453.las	US Survey Foot	US Survey Foot
LD37231456.las	US Survey Foot	US Survey Foot
LD37231459.las	US Survey Foot	US Survey Foot
LD37231462.las	US Survey Foot	US Survey Foot
LD37231465.las	US Survey Foot	US Survey Foot
LD37231468.las	US Survey Foot	US Survey Foot
LD37231471.las	US Survey Foot	US Survey Foot
LD37231474.las	US Survey Foot	US Survey Foot
LD37231477.las	US Survey Foot	US Survey Foot
LD37231480.las	US Survey Foot	US Survey Foot
LD37231483.las	US Survey Foot	US Survey Foot
LD37231486.las	US Survey Foot	US Survey Foot
LD37231489.las	US Survey Foot	US Survey Foot
LD37231492.las	US Survey Foot	US Survey Foot

DPH-6 Report on Units of Reference - continued

File	Horizontal Unit	Vertical Unit
LD37231495.las	US Survey Foot	US Survey Foot
LD37231498.las	US Survey Foot	US Survey Foot
LD37231501.las	US Survey Foot	US Survey Foot
LD37231504.las	US Survey Foot	US Survey Foot
LD37231507.las	US Survey Foot	US Survey Foot
LD37231510.las	US Survey Foot	US Survey Foot
LD37231513.las	US Survey Foot	US Survey Foot
LD37231516.las	US Survey Foot	US Survey Foot
LD37231519.las	US Survey Foot	US Survey Foot
LD37231522.las	US Survey Foot	US Survey Foot
LD37231525.las	US Survey Foot	US Survey Foot
LD37231528.las	US Survey Foot	US Survey Foot
LD37231531.las	US Survey Foot	US Survey Foot
LD37231534.las	US Survey Foot	US Survey Foot
LD37231537.las	US Survey Foot	US Survey Foot
LD37231540.las	US Survey Foot	US Survey Foot
LD37231543.las	US Survey Foot	US Survey Foot
LD37231546.las	US Survey Foot	US Survey Foot
LD37231549.las	US Survey Foot	US Survey Foot
LD37231552.las	US Survey Foot	US Survey Foot
LD37231555.las	US Survey Foot	US Survey Foot
LD37231558.las	US Survey Foot	US Survey Foot
LD37231561.las	US Survey Foot	US Survey Foot
LD37231564.las	US Survey Foot	US Survey Foot
LD37231567.las	US Survey Foot	US Survey Foot
LD37231570.las	US Survey Foot	US Survey Foot
LD37231573.las	US Survey Foot	US Survey Foot
LD37231576.las	US Survey Foot	US Survey Foot
LD37231579.las	US Survey Foot	US Survey Foot
LD37231582.las	US Survey Foot	US Survey Foot
LD37231585.las	US Survey Foot	US Survey Foot
LD37231588.las	US Survey Foot	US Survey Foot
LD37231591.las	US Survey Foot	US Survey Foot
LD37231594.las	US Survey Foot	US Survey Foot
LD37231597.las	US Survey Foot	US Survey Foot
LD37231600.las	US Survey Foot	US Survey Foot
LD37231603.las	US Survey Foot	US Survey Foot
LD37231606.las	US Survey Foot	US Survey Foot
LD37231609.las	US Survey Foot	US Survey Foot
LD37231612.las	US Survey Foot	US Survey Foot
LD37231615.las	US Survey Foot	US Survey Foot
LD37231618.las	US Survey Foot	US Survey Foot
LD37261339.las	US Survey Foot	US Survey Foot
LD37261342.las	US Survey Foot	US Survey Foot
LD37261345.las	US Survey Foot	US Survey Foot
LD37261348.las	US Survey Foot	US Survey Foot
LD37261351.las	US Survey Foot	US Survey Foot

DPH-6 Report on Units of Reference - continued

File	Horizontal Unit	Vertical Unit
LD37261354.las	US Survey Foot	US Survey Foot
LD37261357.las	US Survey Foot	US Survey Foot
LD37261360.las	US Survey Foot	US Survey Foot
LD37261363.las	US Survey Foot	US Survey Foot
LD37261366.las	US Survey Foot	US Survey Foot
LD37261369.las	US Survey Foot	US Survey Foot
LD37261372.las	US Survey Foot	US Survey Foot
LD37261375.las	US Survey Foot	US Survey Foot
LD37261378.las	US Survey Foot	US Survey Foot
LD37261381.las	US Survey Foot	US Survey Foot
LD37261384.las	US Survey Foot	US Survey Foot
LD37261387.las	US Survey Foot	US Survey Foot
LD37261390.las	US Survey Foot	US Survey Foot
LD37261393.las	US Survey Foot	US Survey Foot
LD37261396.las	US Survey Foot	US Survey Foot
LD37261399.las	US Survey Foot	US Survey Foot
LD37261402.las	US Survey Foot	US Survey Foot
LD37261405.las	US Survey Foot	US Survey Foot
LD37261408.las	US Survey Foot	US Survey Foot
LD37261411.las	US Survey Foot	US Survey Foot
LD37261414.las	US Survey Foot	US Survey Foot
LD37261417.las	US Survey Foot	US Survey Foot
LD37261420.las	US Survey Foot	US Survey Foot
LD37261423.las	US Survey Foot	US Survey Foot
LD37261426.las	US Survey Foot	US Survey Foot
LD37261429.las	US Survey Foot	US Survey Foot
LD37261432.las	US Survey Foot	US Survey Foot
LD37261435.las	US Survey Foot	US Survey Foot
LD37261438.las	US Survey Foot	US Survey Foot
LD37261441.las	US Survey Foot	US Survey Foot
LD37261444.las	US Survey Foot	US Survey Foot
LD37261447.las	US Survey Foot	US Survey Foot
LD37261450.las	US Survey Foot	US Survey Foot
LD37261453.las	US Survey Foot	US Survey Foot
LD37261456.las	US Survey Foot	US Survey Foot
LD37261459.las	US Survey Foot	US Survey Foot
LD37261462.las	US Survey Foot	US Survey Foot
LD37261465.las	US Survey Foot	US Survey Foot
LD37261468.las	US Survey Foot	US Survey Foot
LD37261471.las	US Survey Foot	US Survey Foot
LD37261474.las	US Survey Foot	US Survey Foot
LD37261477.las	US Survey Foot	US Survey Foot
LD37261480.las	US Survey Foot	US Survey Foot
LD37261483.las	US Survey Foot	US Survey Foot
LD37261486.las	US Survey Foot	US Survey Foot
LD37261489.las	US Survey Foot	US Survey Foot
LD37261492.las	US Survey Foot	US Survey Foot

DPH-6 Report on Units of Reference - continued

File	Horizontal Unit	Vertical Unit
LD37261495.las	US Survey Foot	US Survey Foot
LD37261498.las	US Survey Foot	US Survey Foot
LD37261501.las	US Survey Foot	US Survey Foot
LD37261504.las	US Survey Foot	US Survey Foot
LD37261507.las	US Survey Foot	US Survey Foot
LD37261510.las	US Survey Foot	US Survey Foot
LD37261513.las	US Survey Foot	US Survey Foot
LD37261516.las	US Survey Foot	US Survey Foot
LD37261519.las	US Survey Foot	US Survey Foot
LD37261522.las	US Survey Foot	US Survey Foot
LD37261525.las	US Survey Foot	US Survey Foot
LD37261528.las	US Survey Foot	US Survey Foot
LD37261531.las	US Survey Foot	US Survey Foot
LD37261534.las	US Survey Foot	US Survey Foot
LD37261537.las	US Survey Foot	US Survey Foot
LD37261540.las	US Survey Foot	US Survey Foot
LD37261543.las	US Survey Foot	US Survey Foot
LD37261546.las	US Survey Foot	US Survey Foot
LD37261549.las	US Survey Foot	US Survey Foot
LD37261552.las	US Survey Foot	US Survey Foot
LD37261555.las	US Survey Foot	US Survey Foot
LD37261558.las	US Survey Foot	US Survey Foot
LD37261561.las	US Survey Foot	US Survey Foot
LD37261564.las	US Survey Foot	US Survey Foot
LD37261567.las	US Survey Foot	US Survey Foot
LD37261570.las	US Survey Foot	US Survey Foot
LD37261573.las	US Survey Foot	US Survey Foot
LD37261576.las	US Survey Foot	US Survey Foot
LD37261579.las	US Survey Foot	US Survey Foot
LD37261582.las	US Survey Foot	US Survey Foot
LD37261585.las	US Survey Foot	US Survey Foot
LD37261588.las	US Survey Foot	US Survey Foot
LD37261591.las	US Survey Foot	US Survey Foot
LD37261594.las	US Survey Foot	US Survey Foot
LD37261597.las	US Survey Foot	US Survey Foot
LD37261600.las	US Survey Foot	US Survey Foot
LD37261603.las	US Survey Foot	US Survey Foot
LD37261606.las	US Survey Foot	US Survey Foot
LD37261609.las	US Survey Foot	US Survey Foot
LD37261612.las	US Survey Foot	US Survey Foot
LD37261615.las	US Survey Foot	US Survey Foot
LD37261618.las	US Survey Foot	US Survey Foot
LD37291339.las	US Survey Foot	US Survey Foot
LD37291342.las	US Survey Foot	US Survey Foot
LD37291345.las	US Survey Foot	US Survey Foot
LD37291348.las	US Survey Foot	US Survey Foot
LD37291351.las	US Survey Foot	US Survey Foot

DPH-6 Report on Units of Reference

- continued

File	Horizontal Unit	Vertical Unit
LD37291354.las	US Survey Foot	US Survey Foot
LD37291357.las	US Survey Foot	US Survey Foot
LD37291360.las	US Survey Foot	US Survey Foot
LD37291363.las	US Survey Foot	US Survey Foot
LD37291366.las	US Survey Foot	US Survey Foot
LD37291369.las	US Survey Foot	US Survey Foot
LD37291372.las	US Survey Foot	US Survey Foot
LD37291375.las	US Survey Foot	US Survey Foot
LD37291378.las	US Survey Foot	US Survey Foot
LD37291381.las	US Survey Foot	US Survey Foot
LD37291384.las	US Survey Foot	US Survey Foot
LD37291387.las	US Survey Foot	US Survey Foot
LD37291390.las	US Survey Foot	US Survey Foot
LD37291393.las	US Survey Foot	US Survey Foot
LD37291396.las	US Survey Foot	US Survey Foot
LD37291399.las	US Survey Foot	US Survey Foot
LD37291402.las	US Survey Foot	US Survey Foot
LD37291405.las	US Survey Foot	US Survey Foot
LD37291408.las	US Survey Foot	US Survey Foot
LD37291411.las	US Survey Foot	US Survey Foot
LD37291414.las	US Survey Foot	US Survey Foot
LD37291417.las	US Survey Foot	US Survey Foot
LD37291420.las	US Survey Foot	US Survey Foot
LD37291423.las	US Survey Foot	US Survey Foot
LD37291426.las	US Survey Foot	US Survey Foot
LD37291429.las	US Survey Foot	US Survey Foot
LD37291432.las	US Survey Foot	US Survey Foot
LD37291435.las	US Survey Foot	US Survey Foot
LD37291438.las	US Survey Foot	US Survey Foot
LD37291441.las	US Survey Foot	US Survey Foot
LD37291444.las	US Survey Foot	US Survey Foot
LD37291447.las	US Survey Foot	US Survey Foot
LD37291450.las	US Survey Foot	US Survey Foot
LD37291453.las	US Survey Foot	US Survey Foot
LD37291456.las	US Survey Foot	US Survey Foot
LD37291459.las	US Survey Foot	US Survey Foot
LD37291462.las	US Survey Foot	US Survey Foot
LD37291465.las	US Survey Foot	US Survey Foot
LD37291468.las	US Survey Foot	US Survey Foot
LD37291471.las	US Survey Foot	US Survey Foot
LD37291474.las	US Survey Foot	US Survey Foot
LD37291477.las	US Survey Foot	US Survey Foot
LD37291480.las	US Survey Foot	US Survey Foot
LD37291483.las	US Survey Foot	US Survey Foot
LD37291486.las	US Survey Foot	US Survey Foot
LD37291489.las	US Survey Foot	US Survey Foot
LD37291492.las	US Survey Foot	US Survey Foot

DPH-6 Report on Units of Reference - continued

File	Horizontal Unit	Vertical Unit
LD37291495.las	US Survey Foot	US Survey Foot
LD37291498.las	US Survey Foot	US Survey Foot
LD37291501.las	US Survey Foot	US Survey Foot
LD37291504.las	US Survey Foot	US Survey Foot
LD37291507.las	US Survey Foot	US Survey Foot
LD37291510.las	US Survey Foot	US Survey Foot
LD37291513.las	US Survey Foot	US Survey Foot
LD37291516.las	US Survey Foot	US Survey Foot
LD37291519.las	US Survey Foot	US Survey Foot
LD37291522.las	US Survey Foot	US Survey Foot
LD37291525.las	US Survey Foot	US Survey Foot
LD37291528.las	US Survey Foot	US Survey Foot
LD37291531.las	US Survey Foot	US Survey Foot
LD37291534.las	US Survey Foot	US Survey Foot
LD37291537.las	US Survey Foot	US Survey Foot
LD37291540.las	US Survey Foot	US Survey Foot
LD37291543.las	US Survey Foot	US Survey Foot
LD37291546.las	US Survey Foot	US Survey Foot
LD37291549.las	US Survey Foot	US Survey Foot
LD37291552.las	US Survey Foot	US Survey Foot
LD37291555.las	US Survey Foot	US Survey Foot
LD37291558.las	US Survey Foot	US Survey Foot
LD37291561.las	US Survey Foot	US Survey Foot
LD37291564.las	US Survey Foot	US Survey Foot
LD37291567.las	US Survey Foot	US Survey Foot
LD37291570.las	US Survey Foot	US Survey Foot
LD37291573.las	US Survey Foot	US Survey Foot
LD37291576.las	US Survey Foot	US Survey Foot
LD37291579.las	US Survey Foot	US Survey Foot
LD37291582.las	US Survey Foot	US Survey Foot
LD37291585.las	US Survey Foot	US Survey Foot
LD37291588.las	US Survey Foot	US Survey Foot
LD37291591.las	US Survey Foot	US Survey Foot
LD37291594.las	US Survey Foot	US Survey Foot
LD37291597.las	US Survey Foot	US Survey Foot
LD37291600.las	US Survey Foot	US Survey Foot
LD37291603.las	US Survey Foot	US Survey Foot
LD37291606.las	US Survey Foot	US Survey Foot
LD37291609.las	US Survey Foot	US Survey Foot
LD37291612.las	US Survey Foot	US Survey Foot
LD37291615.las	US Survey Foot	US Survey Foot
LD37291618.las	US Survey Foot	US Survey Foot
LD37321339.las	US Survey Foot	US Survey Foot
LD37321342.las	US Survey Foot	US Survey Foot
LD37321345.las	US Survey Foot	US Survey Foot
LD37321348.las	US Survey Foot	US Survey Foot
LD37321351.las	US Survey Foot	US Survey Foot

DPH-6 Report on Units of Reference - continued

File	Horizontal Unit	Vertical Unit
LD37321354.las	US Survey Foot	US Survey Foot
LD37321357.las	US Survey Foot	US Survey Foot
LD37321360.las	US Survey Foot	US Survey Foot
LD37321363.las	US Survey Foot	US Survey Foot
LD37321366.las	US Survey Foot	US Survey Foot
LD37321369.las	US Survey Foot	US Survey Foot
LD37321372.las	US Survey Foot	US Survey Foot
LD37321375.las	US Survey Foot	US Survey Foot
LD37321378.las	US Survey Foot	US Survey Foot
LD37321381.las	US Survey Foot	US Survey Foot
LD37321384.las	US Survey Foot	US Survey Foot
LD37321387.las	US Survey Foot	US Survey Foot
LD37321390.las	US Survey Foot	US Survey Foot
LD37321393.las	US Survey Foot	US Survey Foot
LD37321396.las	US Survey Foot	US Survey Foot
LD37321399.las	US Survey Foot	US Survey Foot
LD37321402.las	US Survey Foot	US Survey Foot
LD37321405.las	US Survey Foot	US Survey Foot
LD37321408.las	US Survey Foot	US Survey Foot
LD37321411.las	US Survey Foot	US Survey Foot
LD37321414.las	US Survey Foot	US Survey Foot
LD37321417.las	US Survey Foot	US Survey Foot
LD37321420.las	US Survey Foot	US Survey Foot
LD37321423.las	US Survey Foot	US Survey Foot
LD37321426.las	US Survey Foot	US Survey Foot
LD37321429.las	US Survey Foot	US Survey Foot
LD37321432.las	US Survey Foot	US Survey Foot
LD37321435.las	US Survey Foot	US Survey Foot
LD37321438.las	US Survey Foot	US Survey Foot
LD37321441.las	US Survey Foot	US Survey Foot
LD37321444.las	US Survey Foot	US Survey Foot
LD37321447.las	US Survey Foot	US Survey Foot
LD37321450.las	US Survey Foot	US Survey Foot
LD37321453.las	US Survey Foot	US Survey Foot
LD37321456.las	US Survey Foot	US Survey Foot
LD37321459.las	US Survey Foot	US Survey Foot
LD37321462.las	US Survey Foot	US Survey Foot
LD37321465.las	US Survey Foot	US Survey Foot
LD37321468.las	US Survey Foot	US Survey Foot
LD37321471.las	US Survey Foot	US Survey Foot
LD37321474.las	US Survey Foot	US Survey Foot
LD37321477.las	US Survey Foot	US Survey Foot
LD37321480.las	US Survey Foot	US Survey Foot
LD37321483.las	US Survey Foot	US Survey Foot
LD37321486.las	US Survey Foot	US Survey Foot
LD37321489.las	US Survey Foot	US Survey Foot
LD37321492.las	US Survey Foot	US Survey Foot

DPH-6 Report on Units of Reference

- continued

File	Horizontal Unit	Vertical Unit
LD37321495.las	US Survey Foot	US Survey Foot
LD37321498.las	US Survey Foot	US Survey Foot
LD37321501.las	US Survey Foot	US Survey Foot
LD37321504.las	US Survey Foot	US Survey Foot
LD37321507.las	US Survey Foot	US Survey Foot
LD37321510.las	US Survey Foot	US Survey Foot
LD37321513.las	US Survey Foot	US Survey Foot
LD37321516.las	US Survey Foot	US Survey Foot
LD37321519.las	US Survey Foot	US Survey Foot
LD37321522.las	US Survey Foot	US Survey Foot
LD37321525.las	US Survey Foot	US Survey Foot
LD37321528.las	US Survey Foot	US Survey Foot
LD37321531.las	US Survey Foot	US Survey Foot
LD37321534.las	US Survey Foot	US Survey Foot
LD37321537.las	US Survey Foot	US Survey Foot
LD37321540.las	US Survey Foot	US Survey Foot
LD37321543.las	US Survey Foot	US Survey Foot
LD37321546.las	US Survey Foot	US Survey Foot
LD37321549.las	US Survey Foot	US Survey Foot
LD37321552.las	US Survey Foot	US Survey Foot
LD37321555.las	US Survey Foot	US Survey Foot
LD37321558.las	US Survey Foot	US Survey Foot
LD37321561.las	US Survey Foot	US Survey Foot
LD37321564.las	US Survey Foot	US Survey Foot
LD37321567.las	US Survey Foot	US Survey Foot
LD37321570.las	US Survey Foot	US Survey Foot
LD37321573.las	US Survey Foot	US Survey Foot
LD37321576.las	US Survey Foot	US Survey Foot
LD37321579.las	US Survey Foot	US Survey Foot
LD37321582.las	US Survey Foot	US Survey Foot
LD37321585.las	US Survey Foot	US Survey Foot
LD37321588.las	US Survey Foot	US Survey Foot
LD37321591.las	US Survey Foot	US Survey Foot
LD37321594.las	US Survey Foot	US Survey Foot
LD37321597.las	US Survey Foot	US Survey Foot
LD37321600.las	US Survey Foot	US Survey Foot
LD37321603.las	US Survey Foot	US Survey Foot
LD37321606.las	US Survey Foot	US Survey Foot
LD37321609.las	US Survey Foot	US Survey Foot
LD37321612.las	US Survey Foot	US Survey Foot
LD37321615.las	US Survey Foot	US Survey Foot
LD37321618.las	US Survey Foot	US Survey Foot
LD37351339.las	US Survey Foot	US Survey Foot
LD37351342.las	US Survey Foot	US Survey Foot
LD37351345.las	US Survey Foot	US Survey Foot
LD37351348.las	US Survey Foot	US Survey Foot
LD37351351.las	US Survey Foot	US Survey Foot

DPH-6 Report on Units of Reference - continued

File	Horizontal Unit	Vertical Unit
LD37351354.las	US Survey Foot	US Survey Foot
LD37351357.las	US Survey Foot	US Survey Foot
LD37351360.las	US Survey Foot	US Survey Foot
LD37351363.las	US Survey Foot	US Survey Foot
LD37351366.las	US Survey Foot	US Survey Foot
LD37351369.las	US Survey Foot	US Survey Foot
LD37351372.las	US Survey Foot	US Survey Foot
LD37351375.las	US Survey Foot	US Survey Foot
LD37351378.las	US Survey Foot	US Survey Foot
LD37351381.las	US Survey Foot	US Survey Foot
LD37351384.las	US Survey Foot	US Survey Foot
LD37351387.las	US Survey Foot	US Survey Foot
LD37351390.las	US Survey Foot	US Survey Foot
LD37351393.las	US Survey Foot	US Survey Foot
LD37351396.las	US Survey Foot	US Survey Foot
LD37351399.las	US Survey Foot	US Survey Foot
LD37351402.las	US Survey Foot	US Survey Foot
LD37351405.las	US Survey Foot	US Survey Foot
LD37351408.las	US Survey Foot	US Survey Foot
LD37351411.las	US Survey Foot	US Survey Foot
LD37351414.las	US Survey Foot	US Survey Foot
LD37351417.las	US Survey Foot	US Survey Foot
LD37351420.las	US Survey Foot	US Survey Foot
LD37351423.las	US Survey Foot	US Survey Foot
LD37351426.las	US Survey Foot	US Survey Foot
LD37351429.las	US Survey Foot	US Survey Foot
LD37351432.las	US Survey Foot	US Survey Foot
LD37351435.las	US Survey Foot	US Survey Foot
LD37351438.las	US Survey Foot	US Survey Foot
LD37351441.las	US Survey Foot	US Survey Foot
LD37351444.las	US Survey Foot	US Survey Foot
LD37351447.las	US Survey Foot	US Survey Foot
LD37351450.las	US Survey Foot	US Survey Foot
LD37351453.las	US Survey Foot	US Survey Foot
LD37351456.las	US Survey Foot	US Survey Foot
LD37351459.las	US Survey Foot	US Survey Foot
LD37351462.las	US Survey Foot	US Survey Foot
LD37351465.las	US Survey Foot	US Survey Foot
LD37351468.las	US Survey Foot	US Survey Foot
LD37351471.las	US Survey Foot	US Survey Foot
LD37351474.las	US Survey Foot	US Survey Foot
LD37351477.las	US Survey Foot	US Survey Foot
LD37351480.las	US Survey Foot	US Survey Foot
LD37351483.las	US Survey Foot	US Survey Foot
LD37351486.las	US Survey Foot	US Survey Foot
LD37351489.las	US Survey Foot	US Survey Foot
LD37351492.las	US Survey Foot	US Survey Foot

DPH-6 Report on Units of Reference

- continued

File	Horizontal Unit	Vertical Unit
LD37351495.las	US Survey Foot	US Survey Foot
LD37351498.las	US Survey Foot	US Survey Foot
LD37351501.las	US Survey Foot	US Survey Foot
LD37351504.las	US Survey Foot	US Survey Foot
LD37351507.las	US Survey Foot	US Survey Foot
LD37351510.las	US Survey Foot	US Survey Foot
LD37351513.las	US Survey Foot	US Survey Foot
LD37351516.las	US Survey Foot	US Survey Foot
LD37351519.las	US Survey Foot	US Survey Foot
LD37351522.las	US Survey Foot	US Survey Foot
LD37351525.las	US Survey Foot	US Survey Foot
LD37351528.las	US Survey Foot	US Survey Foot
LD37351531.las	US Survey Foot	US Survey Foot
LD37351534.las	US Survey Foot	US Survey Foot
LD37351537.las	US Survey Foot	US Survey Foot
LD37351540.las	US Survey Foot	US Survey Foot
LD37351543.las	US Survey Foot	US Survey Foot
LD37351546.las	US Survey Foot	US Survey Foot
LD37351549.las	US Survey Foot	US Survey Foot
LD37351552.las	US Survey Foot	US Survey Foot
LD37351555.las	US Survey Foot	US Survey Foot
LD37351558.las	US Survey Foot	US Survey Foot
LD37351561.las	US Survey Foot	US Survey Foot
LD37351564.las	US Survey Foot	US Survey Foot
LD37351567.las	US Survey Foot	US Survey Foot
LD37351570.las	US Survey Foot	US Survey Foot
LD37351573.las	US Survey Foot	US Survey Foot
LD37351576.las	US Survey Foot	US Survey Foot
LD37351579.las	US Survey Foot	US Survey Foot
LD37351582.las	US Survey Foot	US Survey Foot
LD37351585.las	US Survey Foot	US Survey Foot
LD37351588.las	US Survey Foot	US Survey Foot
LD37351591.las	US Survey Foot	US Survey Foot
LD37351594.las	US Survey Foot	US Survey Foot
LD37351597.las	US Survey Foot	US Survey Foot
LD37351600.las	US Survey Foot	US Survey Foot
LD37351603.las	US Survey Foot	US Survey Foot
LD37351606.las	US Survey Foot	US Survey Foot
LD37351609.las	US Survey Foot	US Survey Foot
LD37351612.las	US Survey Foot	US Survey Foot
LD37351615.las	US Survey Foot	US Survey Foot
LD37351618.las	US Survey Foot	US Survey Foot
LD37381339.las	US Survey Foot	US Survey Foot
LD37381342.las	US Survey Foot	US Survey Foot
LD37381345.las	US Survey Foot	US Survey Foot
LD37381348.las	US Survey Foot	US Survey Foot
LD37381351.las	US Survey Foot	US Survey Foot

DPH-6 Report on Units of Reference - continued

File	Horizontal Unit	Vertical Unit
LD37381354.las	US Survey Foot	US Survey Foot
LD37381357.las	US Survey Foot	US Survey Foot
LD37381360.las	US Survey Foot	US Survey Foot
LD37381363.las	US Survey Foot	US Survey Foot
LD37381366.las	US Survey Foot	US Survey Foot
LD37381369.las	US Survey Foot	US Survey Foot
LD37381372.las	US Survey Foot	US Survey Foot
LD37381375.las	US Survey Foot	US Survey Foot
LD37381378.las	US Survey Foot	US Survey Foot
LD37381381.las	US Survey Foot	US Survey Foot
LD37381384.las	US Survey Foot	US Survey Foot
LD37381387.las	US Survey Foot	US Survey Foot
LD37381390.las	US Survey Foot	US Survey Foot
LD37381393.las	US Survey Foot	US Survey Foot
LD37381396.las	US Survey Foot	US Survey Foot
LD37381399.las	US Survey Foot	US Survey Foot
LD37381402.las	US Survey Foot	US Survey Foot
LD37381405.las	US Survey Foot	US Survey Foot
LD37381408.las	US Survey Foot	US Survey Foot
LD37381411.las	US Survey Foot	US Survey Foot
LD37381414.las	US Survey Foot	US Survey Foot
LD37381417.las	US Survey Foot	US Survey Foot
LD37381420.las	US Survey Foot	US Survey Foot
LD37381423.las	US Survey Foot	US Survey Foot
LD37381426.las	US Survey Foot	US Survey Foot
LD37381429.las	US Survey Foot	US Survey Foot
LD37381432.las	US Survey Foot	US Survey Foot
LD37381435.las	US Survey Foot	US Survey Foot
LD37381438.las	US Survey Foot	US Survey Foot
LD37381441.las	US Survey Foot	US Survey Foot
LD37381444.las	US Survey Foot	US Survey Foot
LD37381447.las	US Survey Foot	US Survey Foot
LD37381450.las	US Survey Foot	US Survey Foot
LD37381453.las	US Survey Foot	US Survey Foot
LD37381456.las	US Survey Foot	US Survey Foot
LD37381459.las	US Survey Foot	US Survey Foot
LD37381462.las	US Survey Foot	US Survey Foot
LD37381465.las	US Survey Foot	US Survey Foot
LD37381468.las	US Survey Foot	US Survey Foot
LD37381471.las	US Survey Foot	US Survey Foot
LD37381474.las	US Survey Foot	US Survey Foot
LD37381477.las	US Survey Foot	US Survey Foot
LD37381480.las	US Survey Foot	US Survey Foot
LD37381483.las	US Survey Foot	US Survey Foot
LD37381486.las	US Survey Foot	US Survey Foot
LD37381489.las	US Survey Foot	US Survey Foot
LD37381492.las	US Survey Foot	US Survey Foot

DPH-6 Report on Units of Reference

- continued

File	Horizontal Unit	Vertical Unit
LD37381495.las	US Survey Foot	US Survey Foot
LD37381498.las	US Survey Foot	US Survey Foot
LD37381501.las	US Survey Foot	US Survey Foot
LD37381504.las	US Survey Foot	US Survey Foot
LD37381507.las	US Survey Foot	US Survey Foot
LD37381510.las	US Survey Foot	US Survey Foot
LD37381513.las	US Survey Foot	US Survey Foot
LD37381516.las	US Survey Foot	US Survey Foot
LD37381519.las	US Survey Foot	US Survey Foot
LD37381522.las	US Survey Foot	US Survey Foot
LD37381525.las	US Survey Foot	US Survey Foot
LD37381528.las	US Survey Foot	US Survey Foot
LD37381531.las	US Survey Foot	US Survey Foot
LD37381534.las	US Survey Foot	US Survey Foot
LD37381537.las	US Survey Foot	US Survey Foot
LD37381540.las	US Survey Foot	US Survey Foot
LD37381543.las	US Survey Foot	US Survey Foot
LD37381546.las	US Survey Foot	US Survey Foot
LD37381549.las	US Survey Foot	US Survey Foot
LD37381552.las	US Survey Foot	US Survey Foot
LD37381555.las	US Survey Foot	US Survey Foot
LD37381558.las	US Survey Foot	US Survey Foot
LD37381561.las	US Survey Foot	US Survey Foot
LD37381564.las	US Survey Foot	US Survey Foot
LD37381567.las	US Survey Foot	US Survey Foot
LD37381570.las	US Survey Foot	US Survey Foot
LD37381573.las	US Survey Foot	US Survey Foot
LD37381576.las	US Survey Foot	US Survey Foot
LD37381579.las	US Survey Foot	US Survey Foot
LD37381582.las	US Survey Foot	US Survey Foot
LD37381585.las	US Survey Foot	US Survey Foot
LD37381588.las	US Survey Foot	US Survey Foot
LD37381591.las	US Survey Foot	US Survey Foot
LD37381594.las	US Survey Foot	US Survey Foot
LD37381597.las	US Survey Foot	US Survey Foot
LD37381600.las	US Survey Foot	US Survey Foot
LD37381603.las	US Survey Foot	US Survey Foot
LD37381606.las	US Survey Foot	US Survey Foot
LD37381609.las	US Survey Foot	US Survey Foot
LD37381612.las	US Survey Foot	US Survey Foot
LD37381615.las	US Survey Foot	US Survey Foot
LD37381618.las	US Survey Foot	US Survey Foot
LD37411339.las	US Survey Foot	US Survey Foot
LD37411342.las	US Survey Foot	US Survey Foot
LD37411345.las	US Survey Foot	US Survey Foot
LD37411348.las	US Survey Foot	US Survey Foot
LD37411351.las	US Survey Foot	US Survey Foot

DPH-6 Report on Units of Reference - continued

File	Horizontal Unit	Vertical Unit
LD37411354.las	US Survey Foot	US Survey Foot
LD37411357.las	US Survey Foot	US Survey Foot
LD37411360.las	US Survey Foot	US Survey Foot
LD37411363.las	US Survey Foot	US Survey Foot
LD37411366.las	US Survey Foot	US Survey Foot
LD37411369.las	US Survey Foot	US Survey Foot
LD37411372.las	US Survey Foot	US Survey Foot
LD37411375.las	US Survey Foot	US Survey Foot
LD37411378.las	US Survey Foot	US Survey Foot
LD37411381.las	US Survey Foot	US Survey Foot
LD37411384.las	US Survey Foot	US Survey Foot
LD37411387.las	US Survey Foot	US Survey Foot
LD37411390.las	US Survey Foot	US Survey Foot
LD37411393.las	US Survey Foot	US Survey Foot
LD37411396.las	US Survey Foot	US Survey Foot
LD37411399.las	US Survey Foot	US Survey Foot
LD37411402.las	US Survey Foot	US Survey Foot
LD37411405.las	US Survey Foot	US Survey Foot
LD37411408.las	US Survey Foot	US Survey Foot
LD37411411.las	US Survey Foot	US Survey Foot
LD37411414.las	US Survey Foot	US Survey Foot
LD37411417.las	US Survey Foot	US Survey Foot
LD37411420.las	US Survey Foot	US Survey Foot
LD37411423.las	US Survey Foot	US Survey Foot
LD37411426.las	US Survey Foot	US Survey Foot
LD37411429.las	US Survey Foot	US Survey Foot
LD37411432.las	US Survey Foot	US Survey Foot
LD37411435.las	US Survey Foot	US Survey Foot
LD37411438.las	US Survey Foot	US Survey Foot
LD37411441.las	US Survey Foot	US Survey Foot
LD37411444.las	US Survey Foot	US Survey Foot
LD37411447.las	US Survey Foot	US Survey Foot
LD37411450.las	US Survey Foot	US Survey Foot
LD37411453.las	US Survey Foot	US Survey Foot
LD37411456.las	US Survey Foot	US Survey Foot
LD37411459.las	US Survey Foot	US Survey Foot
LD37411462.las	US Survey Foot	US Survey Foot
LD37411465.las	US Survey Foot	US Survey Foot
LD37411468.las	US Survey Foot	US Survey Foot
LD37411471.las	US Survey Foot	US Survey Foot
LD37411474.las	US Survey Foot	US Survey Foot
LD37411477.las	US Survey Foot	US Survey Foot
LD37411480.las	US Survey Foot	US Survey Foot
LD37411483.las	US Survey Foot	US Survey Foot
LD37411486.las	US Survey Foot	US Survey Foot
LD37411489.las	US Survey Foot	US Survey Foot
LD37411492.las	US Survey Foot	US Survey Foot

DPH-6 Report on Units of Reference

- continued

File	Horizontal Unit	Vertical Unit
LD37411495.las	US Survey Foot	US Survey Foot
LD37411498.las	US Survey Foot	US Survey Foot
LD37411501.las	US Survey Foot	US Survey Foot
LD37411504.las	US Survey Foot	US Survey Foot
LD37411507.las	US Survey Foot	US Survey Foot
LD37411510.las	US Survey Foot	US Survey Foot
LD37411513.las	US Survey Foot	US Survey Foot
LD37411516.las	US Survey Foot	US Survey Foot
LD37411519.las	US Survey Foot	US Survey Foot
LD37411522.las	US Survey Foot	US Survey Foot
LD37411525.las	US Survey Foot	US Survey Foot
LD37411528.las	US Survey Foot	US Survey Foot
LD37411531.las	US Survey Foot	US Survey Foot
LD37411534.las	US Survey Foot	US Survey Foot
LD37411537.las	US Survey Foot	US Survey Foot
LD37411540.las	US Survey Foot	US Survey Foot
LD37411543.las	US Survey Foot	US Survey Foot
LD37411546.las	US Survey Foot	US Survey Foot
LD37411549.las	US Survey Foot	US Survey Foot
LD37411552.las	US Survey Foot	US Survey Foot
LD37411555.las	US Survey Foot	US Survey Foot
LD37411558.las	US Survey Foot	US Survey Foot
LD37411561.las	US Survey Foot	US Survey Foot
LD37411564.las	US Survey Foot	US Survey Foot
LD37411567.las	US Survey Foot	US Survey Foot
LD37411570.las	US Survey Foot	US Survey Foot
LD37411573.las	US Survey Foot	US Survey Foot
LD37411576.las	US Survey Foot	US Survey Foot
LD37411579.las	US Survey Foot	US Survey Foot
LD37411582.las	US Survey Foot	US Survey Foot
LD37411585.las	US Survey Foot	US Survey Foot
LD37411588.las	US Survey Foot	US Survey Foot
LD37411591.las	US Survey Foot	US Survey Foot
LD37411594.las	US Survey Foot	US Survey Foot
LD37411597.las	US Survey Foot	US Survey Foot
LD37411600.las	US Survey Foot	US Survey Foot
LD37411603.las	US Survey Foot	US Survey Foot
LD37411606.las	US Survey Foot	US Survey Foot
LD37411609.las	US Survey Foot	US Survey Foot
LD37411612.las	US Survey Foot	US Survey Foot
LD37411615.las	US Survey Foot	US Survey Foot
LD37411618.las	US Survey Foot	US Survey Foot
LD37441339.las	US Survey Foot	US Survey Foot
LD37441342.las	US Survey Foot	US Survey Foot
LD37441345.las	US Survey Foot	US Survey Foot
LD37441348.las	US Survey Foot	US Survey Foot
LD37441351.las	US Survey Foot	US Survey Foot

DPH-6 Report on Units of Reference - continued

File	Horizontal Unit	Vertical Unit
LD37441354.las	US Survey Foot	US Survey Foot
LD37441357.las	US Survey Foot	US Survey Foot
LD37441360.las	US Survey Foot	US Survey Foot
LD37441363.las	US Survey Foot	US Survey Foot
LD37441366.las	US Survey Foot	US Survey Foot
LD37441369.las	US Survey Foot	US Survey Foot
LD37441372.las	US Survey Foot	US Survey Foot
LD37441375.las	US Survey Foot	US Survey Foot
LD37441378.las	US Survey Foot	US Survey Foot
LD37441381.las	US Survey Foot	US Survey Foot
LD37441384.las	US Survey Foot	US Survey Foot
LD37441387.las	US Survey Foot	US Survey Foot
LD37441390.las	US Survey Foot	US Survey Foot
LD37441393.las	US Survey Foot	US Survey Foot
LD37441396.las	US Survey Foot	US Survey Foot
LD37441399.las	US Survey Foot	US Survey Foot
LD37441402.las	US Survey Foot	US Survey Foot
LD37441405.las	US Survey Foot	US Survey Foot
LD37441408.las	US Survey Foot	US Survey Foot
LD37441411.las	US Survey Foot	US Survey Foot
LD37441414.las	US Survey Foot	US Survey Foot
LD37441417.las	US Survey Foot	US Survey Foot
LD37441420.las	US Survey Foot	US Survey Foot
LD37441423.las	US Survey Foot	US Survey Foot
LD37441426.las	US Survey Foot	US Survey Foot
LD37441429.las	US Survey Foot	US Survey Foot
LD37441432.las	US Survey Foot	US Survey Foot
LD37441435.las	US Survey Foot	US Survey Foot
LD37441438.las	US Survey Foot	US Survey Foot
LD37441441.las	US Survey Foot	US Survey Foot
LD37441444.las	US Survey Foot	US Survey Foot
LD37441447.las	US Survey Foot	US Survey Foot
LD37441450.las	US Survey Foot	US Survey Foot
LD37441453.las	US Survey Foot	US Survey Foot
LD37441456.las	US Survey Foot	US Survey Foot
LD37441459.las	US Survey Foot	US Survey Foot
LD37441462.las	US Survey Foot	US Survey Foot
LD37441465.las	US Survey Foot	US Survey Foot
LD37441468.las	US Survey Foot	US Survey Foot
LD37441471.las	US Survey Foot	US Survey Foot
LD37441474.las	US Survey Foot	US Survey Foot
LD37441477.las	US Survey Foot	US Survey Foot
LD37441480.las	US Survey Foot	US Survey Foot
LD37441483.las	US Survey Foot	US Survey Foot
LD37441486.las	US Survey Foot	US Survey Foot
LD37441489.las	US Survey Foot	US Survey Foot
LD37441492.las	US Survey Foot	US Survey Foot

DPH-6 Report on Units of Reference - continued

File	Horizontal Unit	Vertical Unit
LD37441495.las	US Survey Foot	US Survey Foot
LD37441498.las	US Survey Foot	US Survey Foot
LD37441501.las	US Survey Foot	US Survey Foot
LD37441504.las	US Survey Foot	US Survey Foot
LD37441507.las	US Survey Foot	US Survey Foot
LD37441510.las	US Survey Foot	US Survey Foot
LD37441513.las	US Survey Foot	US Survey Foot
LD37441516.las	US Survey Foot	US Survey Foot
LD37441519.las	US Survey Foot	US Survey Foot
LD37441522.las	US Survey Foot	US Survey Foot
LD37441525.las	US Survey Foot	US Survey Foot
LD37441528.las	US Survey Foot	US Survey Foot
LD37441531.las	US Survey Foot	US Survey Foot
LD37441534.las	US Survey Foot	US Survey Foot
LD37441537.las	US Survey Foot	US Survey Foot
LD37441540.las	US Survey Foot	US Survey Foot
LD37441543.las	US Survey Foot	US Survey Foot
LD37441546.las	US Survey Foot	US Survey Foot
LD37441549.las	US Survey Foot	US Survey Foot
LD37441552.las	US Survey Foot	US Survey Foot
LD37441555.las	US Survey Foot	US Survey Foot
LD37441558.las	US Survey Foot	US Survey Foot
LD37441561.las	US Survey Foot	US Survey Foot
LD37441564.las	US Survey Foot	US Survey Foot
LD37441567.las	US Survey Foot	US Survey Foot
LD37441570.las	US Survey Foot	US Survey Foot
LD37441573.las	US Survey Foot	US Survey Foot
LD37441576.las	US Survey Foot	US Survey Foot
LD37441579.las	US Survey Foot	US Survey Foot
LD37441582.las	US Survey Foot	US Survey Foot
LD37441585.las	US Survey Foot	US Survey Foot
LD37441588.las	US Survey Foot	US Survey Foot
LD37441591.las	US Survey Foot	US Survey Foot
LD37441594.las	US Survey Foot	US Survey Foot
LD37441597.las	US Survey Foot	US Survey Foot
LD37441600.las	US Survey Foot	US Survey Foot
LD37441603.las	US Survey Foot	US Survey Foot
LD37441606.las	US Survey Foot	US Survey Foot
LD37441609.las	US Survey Foot	US Survey Foot
LD37441612.las	US Survey Foot	US Survey Foot
LD37441615.las	US Survey Foot	US Survey Foot
LD37441618.las	US Survey Foot	US Survey Foot
LD37471339.las	US Survey Foot	US Survey Foot
LD37471342.las	US Survey Foot	US Survey Foot
LD37471345.las	US Survey Foot	US Survey Foot
LD37471348.las	US Survey Foot	US Survey Foot
LD37471351.las	US Survey Foot	US Survey Foot

DPH-6 Report on Units of Reference - continued

File	Horizontal Unit	Vertical Unit
LD37471354.las	US Survey Foot	US Survey Foot
LD37471357.las	US Survey Foot	US Survey Foot
LD37471360.las	US Survey Foot	US Survey Foot
LD37471363.las	US Survey Foot	US Survey Foot
LD37471366.las	US Survey Foot	US Survey Foot
LD37471369.las	US Survey Foot	US Survey Foot
LD37471372.las	US Survey Foot	US Survey Foot
LD37471375.las	US Survey Foot	US Survey Foot
LD37471378.las	US Survey Foot	US Survey Foot
LD37471381.las	US Survey Foot	US Survey Foot
LD37471384.las	US Survey Foot	US Survey Foot
LD37471387.las	US Survey Foot	US Survey Foot
LD37471390.las	US Survey Foot	US Survey Foot
LD37471393.las	US Survey Foot	US Survey Foot
LD37471396.las	US Survey Foot	US Survey Foot
LD37471399.las	US Survey Foot	US Survey Foot
LD37471402.las	US Survey Foot	US Survey Foot
LD37471405.las	US Survey Foot	US Survey Foot
LD37471408.las	US Survey Foot	US Survey Foot
LD37471411.las	US Survey Foot	US Survey Foot
LD37471414.las	US Survey Foot	US Survey Foot
LD37471417.las	US Survey Foot	US Survey Foot
LD37471420.las	US Survey Foot	US Survey Foot
LD37471423.las	US Survey Foot	US Survey Foot
LD37471426.las	US Survey Foot	US Survey Foot
LD37471429.las	US Survey Foot	US Survey Foot
LD37471432.las	US Survey Foot	US Survey Foot
LD37471435.las	US Survey Foot	US Survey Foot
LD37471438.las	US Survey Foot	US Survey Foot
LD37471441.las	US Survey Foot	US Survey Foot
LD37471444.las	US Survey Foot	US Survey Foot
LD37471447.las	US Survey Foot	US Survey Foot
LD37471450.las	US Survey Foot	US Survey Foot
LD37471453.las	US Survey Foot	US Survey Foot
LD37471456.las	US Survey Foot	US Survey Foot
LD37471459.las	US Survey Foot	US Survey Foot
LD37471462.las	US Survey Foot	US Survey Foot
LD37471465.las	US Survey Foot	US Survey Foot
LD37471468.las	US Survey Foot	US Survey Foot
LD37471471.las	US Survey Foot	US Survey Foot
LD37471474.las	US Survey Foot	US Survey Foot
LD37471477.las	US Survey Foot	US Survey Foot
LD37471480.las	US Survey Foot	US Survey Foot
LD37471483.las	US Survey Foot	US Survey Foot
LD37471486.las	US Survey Foot	US Survey Foot
LD37471489.las	US Survey Foot	US Survey Foot
LD37471492.las	US Survey Foot	US Survey Foot

DPH-6 Report on Units of Reference - continued

File	Horizontal Unit	Vertical Unit
LD37471495.las	US Survey Foot	US Survey Foot
LD37471498.las	US Survey Foot	US Survey Foot
LD37471501.las	US Survey Foot	US Survey Foot
LD37471504.las	US Survey Foot	US Survey Foot
LD37471507.las	US Survey Foot	US Survey Foot
LD37471510.las	US Survey Foot	US Survey Foot
LD37471513.las	US Survey Foot	US Survey Foot
LD37471516.las	US Survey Foot	US Survey Foot
LD37471519.las	US Survey Foot	US Survey Foot
LD37471522.las	US Survey Foot	US Survey Foot
LD37471525.las	US Survey Foot	US Survey Foot
LD37471528.las	US Survey Foot	US Survey Foot
LD37471531.las	US Survey Foot	US Survey Foot
LD37471534.las	US Survey Foot	US Survey Foot
LD37471537.las	US Survey Foot	US Survey Foot
LD37471540.las	US Survey Foot	US Survey Foot
LD37471543.las	US Survey Foot	US Survey Foot
LD37471546.las	US Survey Foot	US Survey Foot
LD37471549.las	US Survey Foot	US Survey Foot
LD37471552.las	US Survey Foot	US Survey Foot
LD37471555.las	US Survey Foot	US Survey Foot
LD37471558.las	US Survey Foot	US Survey Foot
LD37471561.las	US Survey Foot	US Survey Foot
LD37471564.las	US Survey Foot	US Survey Foot
LD37471567.las	US Survey Foot	US Survey Foot
LD37471570.las	US Survey Foot	US Survey Foot
LD37471573.las	US Survey Foot	US Survey Foot
LD37471576.las	US Survey Foot	US Survey Foot
LD37471579.las	US Survey Foot	US Survey Foot
LD37471582.las	US Survey Foot	US Survey Foot
LD37471585.las	US Survey Foot	US Survey Foot
LD37471588.las	US Survey Foot	US Survey Foot
LD37471591.las	US Survey Foot	US Survey Foot
LD37471594.las	US Survey Foot	US Survey Foot
LD37471597.las	US Survey Foot	US Survey Foot
LD37471600.las	US Survey Foot	US Survey Foot
LD37471603.las	US Survey Foot	US Survey Foot
LD37471606.las	US Survey Foot	US Survey Foot
LD37471609.las	US Survey Foot	US Survey Foot
LD37471612.las	US Survey Foot	US Survey Foot
LD37471615.las	US Survey Foot	US Survey Foot
LD37471618.las	US Survey Foot	US Survey Foot
LD37501339.las	US Survey Foot	US Survey Foot
LD37501342.las	US Survey Foot	US Survey Foot
LD37501345.las	US Survey Foot	US Survey Foot
LD37501348.las	US Survey Foot	US Survey Foot
LD37501351.las	US Survey Foot	US Survey Foot

DPH-6 Report on Units of Reference - continued

File	Horizontal Unit	Vertical Unit
LD37501354.las	US Survey Foot	US Survey Foot
LD37501357.las	US Survey Foot	US Survey Foot
LD37501360.las	US Survey Foot	US Survey Foot
LD37501363.las	US Survey Foot	US Survey Foot
LD37501366.las	US Survey Foot	US Survey Foot
LD37501369.las	US Survey Foot	US Survey Foot
LD37501372.las	US Survey Foot	US Survey Foot
LD37501375.las	US Survey Foot	US Survey Foot
LD37501378.las	US Survey Foot	US Survey Foot
LD37501381.las	US Survey Foot	US Survey Foot
LD37501384.las	US Survey Foot	US Survey Foot
LD37501387.las	US Survey Foot	US Survey Foot
LD37501390.las	US Survey Foot	US Survey Foot
LD37501393.las	US Survey Foot	US Survey Foot
LD37501396.las	US Survey Foot	US Survey Foot
LD37501399.las	US Survey Foot	US Survey Foot
LD37501402.las	US Survey Foot	US Survey Foot
LD37501405.las	US Survey Foot	US Survey Foot
LD37501408.las	US Survey Foot	US Survey Foot
LD37501411.las	US Survey Foot	US Survey Foot
LD37501414.las	US Survey Foot	US Survey Foot
LD37501417.las	US Survey Foot	US Survey Foot
LD37501420.las	US Survey Foot	US Survey Foot
LD37501423.las	US Survey Foot	US Survey Foot
LD37501426.las	US Survey Foot	US Survey Foot
LD37501429.las	US Survey Foot	US Survey Foot
LD37501432.las	US Survey Foot	US Survey Foot
LD37501435.las	US Survey Foot	US Survey Foot
LD37501438.las	US Survey Foot	US Survey Foot
LD37501441.las	US Survey Foot	US Survey Foot
LD37501444.las	US Survey Foot	US Survey Foot
LD37501447.las	US Survey Foot	US Survey Foot
LD37501450.las	US Survey Foot	US Survey Foot
LD37501453.las	US Survey Foot	US Survey Foot
LD37501456.las	US Survey Foot	US Survey Foot
LD37501459.las	US Survey Foot	US Survey Foot
LD37501462.las	US Survey Foot	US Survey Foot
LD37501465.las	US Survey Foot	US Survey Foot
LD37501468.las	US Survey Foot	US Survey Foot
LD37501471.las	US Survey Foot	US Survey Foot
LD37501474.las	US Survey Foot	US Survey Foot
LD37501477.las	US Survey Foot	US Survey Foot
LD37501480.las	US Survey Foot	US Survey Foot
LD37501483.las	US Survey Foot	US Survey Foot
LD37501486.las	US Survey Foot	US Survey Foot
LD37501489.las	US Survey Foot	US Survey Foot
LD37501492.las	US Survey Foot	US Survey Foot

DPH-6 Report on Units of Reference - continued

File	Horizontal Unit	Vertical Unit
LD37501495.las	US Survey Foot	US Survey Foot
LD37501498.las	US Survey Foot	US Survey Foot
LD37501501.las	US Survey Foot	US Survey Foot
LD37501504.las	US Survey Foot	US Survey Foot
LD37501507.las	US Survey Foot	US Survey Foot
LD37501510.las	US Survey Foot	US Survey Foot
LD37501513.las	US Survey Foot	US Survey Foot
LD37501516.las	US Survey Foot	US Survey Foot
LD37501519.las	US Survey Foot	US Survey Foot
LD37501522.las	US Survey Foot	US Survey Foot
LD37501525.las	US Survey Foot	US Survey Foot
LD37501528.las	US Survey Foot	US Survey Foot
LD37501531.las	US Survey Foot	US Survey Foot
LD37501534.las	US Survey Foot	US Survey Foot
LD37501537.las	US Survey Foot	US Survey Foot
LD37501540.las	US Survey Foot	US Survey Foot
LD37501543.las	US Survey Foot	US Survey Foot
LD37501546.las	US Survey Foot	US Survey Foot
LD37501549.las	US Survey Foot	US Survey Foot
LD37501552.las	US Survey Foot	US Survey Foot
LD37501555.las	US Survey Foot	US Survey Foot
LD37501558.las	US Survey Foot	US Survey Foot
LD37501561.las	US Survey Foot	US Survey Foot
LD37501564.las	US Survey Foot	US Survey Foot
LD37501567.las	US Survey Foot	US Survey Foot
LD37501570.las	US Survey Foot	US Survey Foot
LD37501573.las	US Survey Foot	US Survey Foot
LD37501576.las	US Survey Foot	US Survey Foot
LD37501579.las	US Survey Foot	US Survey Foot
LD37501582.las	US Survey Foot	US Survey Foot
LD37501585.las	US Survey Foot	US Survey Foot
LD37501588.las	US Survey Foot	US Survey Foot
LD37501591.las	US Survey Foot	US Survey Foot
LD37501594.las	US Survey Foot	US Survey Foot
LD37501597.las	US Survey Foot	US Survey Foot
LD37501600.las	US Survey Foot	US Survey Foot
LD37501603.las	US Survey Foot	US Survey Foot
LD37501606.las	US Survey Foot	US Survey Foot
LD37501609.las	US Survey Foot	US Survey Foot
LD37501612.las	US Survey Foot	US Survey Foot
LD37501615.las	US Survey Foot	US Survey Foot
LD37501618.las	US Survey Foot	US Survey Foot
LD37531339.las	US Survey Foot	US Survey Foot
LD37531342.las	US Survey Foot	US Survey Foot
LD37531345.las	US Survey Foot	US Survey Foot
LD37531348.las	US Survey Foot	US Survey Foot
LD37531351.las	US Survey Foot	US Survey Foot

DPH-6 Report on Units of Reference - continued

File	Horizontal Unit	Vertical Unit
LD37531354.las	US Survey Foot	US Survey Foot
LD37531357.las	US Survey Foot	US Survey Foot
LD37531360.las	US Survey Foot	US Survey Foot
LD37531363.las	US Survey Foot	US Survey Foot
LD37531366.las	US Survey Foot	US Survey Foot
LD37531369.las	US Survey Foot	US Survey Foot
LD37531372.las	US Survey Foot	US Survey Foot
LD37531375.las	US Survey Foot	US Survey Foot
LD37531378.las	US Survey Foot	US Survey Foot
LD37531381.las	US Survey Foot	US Survey Foot
LD37531384.las	US Survey Foot	US Survey Foot
LD37531387.las	US Survey Foot	US Survey Foot
LD37531390.las	US Survey Foot	US Survey Foot
LD37531393.las	US Survey Foot	US Survey Foot
LD37531396.las	US Survey Foot	US Survey Foot
LD37531399.las	US Survey Foot	US Survey Foot
LD37531402.las	US Survey Foot	US Survey Foot
LD37531405.las	US Survey Foot	US Survey Foot
LD37531408.las	US Survey Foot	US Survey Foot
LD37531411.las	US Survey Foot	US Survey Foot
LD37531414.las	US Survey Foot	US Survey Foot
LD37531417.las	US Survey Foot	US Survey Foot
LD37531420.las	US Survey Foot	US Survey Foot
LD37531423.las	US Survey Foot	US Survey Foot
LD37531426.las	US Survey Foot	US Survey Foot
LD37531429.las	US Survey Foot	US Survey Foot
LD37531432.las	US Survey Foot	US Survey Foot
LD37531435.las	US Survey Foot	US Survey Foot
LD37531438.las	US Survey Foot	US Survey Foot
LD37531441.las	US Survey Foot	US Survey Foot
LD37531444.las	US Survey Foot	US Survey Foot
LD37531447.las	US Survey Foot	US Survey Foot
LD37531450.las	US Survey Foot	US Survey Foot
LD37531453.las	US Survey Foot	US Survey Foot
LD37531456.las	US Survey Foot	US Survey Foot
LD37531459.las	US Survey Foot	US Survey Foot
LD37531462.las	US Survey Foot	US Survey Foot
LD37531465.las	US Survey Foot	US Survey Foot
LD37531468.las	US Survey Foot	US Survey Foot
LD37531471.las	US Survey Foot	US Survey Foot
LD37531474.las	US Survey Foot	US Survey Foot
LD37531477.las	US Survey Foot	US Survey Foot
LD37531480.las	US Survey Foot	US Survey Foot
LD37531483.las	US Survey Foot	US Survey Foot
LD37531486.las	US Survey Foot	US Survey Foot
LD37531489.las	US Survey Foot	US Survey Foot
LD37531492.las	US Survey Foot	US Survey Foot

DPH-6 Report on Units of Reference - continued

File	Horizontal Unit	Vertical Unit
LD37531495.las	US Survey Foot	US Survey Foot
LD37531498.las	US Survey Foot	US Survey Foot
LD37531501.las	US Survey Foot	US Survey Foot
LD37531504.las	US Survey Foot	US Survey Foot
LD37531507.las	US Survey Foot	US Survey Foot
LD37531510.las	US Survey Foot	US Survey Foot
LD37531513.las	US Survey Foot	US Survey Foot
LD37531516.las	US Survey Foot	US Survey Foot
LD37531519.las	US Survey Foot	US Survey Foot
LD37531522.las	US Survey Foot	US Survey Foot
LD37531525.las	US Survey Foot	US Survey Foot
LD37531528.las	US Survey Foot	US Survey Foot
LD37531531.las	US Survey Foot	US Survey Foot
LD37531534.las	US Survey Foot	US Survey Foot
LD37531537.las	US Survey Foot	US Survey Foot
LD37531540.las	US Survey Foot	US Survey Foot
LD37531543.las	US Survey Foot	US Survey Foot
LD37531546.las	US Survey Foot	US Survey Foot
LD37531549.las	US Survey Foot	US Survey Foot
LD37531552.las	US Survey Foot	US Survey Foot
LD37531555.las	US Survey Foot	US Survey Foot
LD37531558.las	US Survey Foot	US Survey Foot
LD37531561.las	US Survey Foot	US Survey Foot
LD37531564.las	US Survey Foot	US Survey Foot
LD37531567.las	US Survey Foot	US Survey Foot
LD37531570.las	US Survey Foot	US Survey Foot
LD37531573.las	US Survey Foot	US Survey Foot
LD37531576.las	US Survey Foot	US Survey Foot
LD37531579.las	US Survey Foot	US Survey Foot
LD37531582.las	US Survey Foot	US Survey Foot
LD37531585.las	US Survey Foot	US Survey Foot
LD37531588.las	US Survey Foot	US Survey Foot
LD37531591.las	US Survey Foot	US Survey Foot
LD37531594.las	US Survey Foot	US Survey Foot
LD37531597.las	US Survey Foot	US Survey Foot
LD37531600.las	US Survey Foot	US Survey Foot
LD37531603.las	US Survey Foot	US Survey Foot
LD37531606.las	US Survey Foot	US Survey Foot
LD37531609.las	US Survey Foot	US Survey Foot
LD37531612.las	US Survey Foot	US Survey Foot
LD37531615.las	US Survey Foot	US Survey Foot
LD37531618.las	US Survey Foot	US Survey Foot
LD37561339.las	US Survey Foot	US Survey Foot
LD37561342.las	US Survey Foot	US Survey Foot
LD37561345.las	US Survey Foot	US Survey Foot
LD37561348.las	US Survey Foot	US Survey Foot
LD37561351.las	US Survey Foot	US Survey Foot

DPH-6 Report on Units of Reference - continued

File	Horizontal Unit	Vertical Unit
LD37561354.las	US Survey Foot	US Survey Foot
LD37561357.las	US Survey Foot	US Survey Foot
LD37561360.las	US Survey Foot	US Survey Foot
LD37561363.las	US Survey Foot	US Survey Foot
LD37561366.las	US Survey Foot	US Survey Foot
LD37561369.las	US Survey Foot	US Survey Foot
LD37561372.las	US Survey Foot	US Survey Foot
LD37561375.las	US Survey Foot	US Survey Foot
LD37561378.las	US Survey Foot	US Survey Foot
LD37561381.las	US Survey Foot	US Survey Foot
LD37561384.las	US Survey Foot	US Survey Foot
LD37561387.las	US Survey Foot	US Survey Foot
LD37561390.las	US Survey Foot	US Survey Foot
LD37561393.las	US Survey Foot	US Survey Foot
LD37561396.las	US Survey Foot	US Survey Foot
LD37561399.las	US Survey Foot	US Survey Foot
LD37561402.las	US Survey Foot	US Survey Foot
LD37561405.las	US Survey Foot	US Survey Foot
LD37561408.las	US Survey Foot	US Survey Foot
LD37561411.las	US Survey Foot	US Survey Foot
LD37561414.las	US Survey Foot	US Survey Foot
LD37561417.las	US Survey Foot	US Survey Foot
LD37561420.las	US Survey Foot	US Survey Foot
LD37561423.las	US Survey Foot	US Survey Foot
LD37561426.las	US Survey Foot	US Survey Foot
LD37561429.las	US Survey Foot	US Survey Foot
LD37561432.las	US Survey Foot	US Survey Foot
LD37561435.las	US Survey Foot	US Survey Foot
LD37561438.las	US Survey Foot	US Survey Foot
LD37561441.las	US Survey Foot	US Survey Foot
LD37561444.las	US Survey Foot	US Survey Foot
LD37561447.las	US Survey Foot	US Survey Foot
LD37561450.las	US Survey Foot	US Survey Foot
LD37561453.las	US Survey Foot	US Survey Foot
LD37561456.las	US Survey Foot	US Survey Foot
LD37561459.las	US Survey Foot	US Survey Foot
LD37561462.las	US Survey Foot	US Survey Foot
LD37561465.las	US Survey Foot	US Survey Foot
LD37561468.las	US Survey Foot	US Survey Foot
LD37561471.las	US Survey Foot	US Survey Foot
LD37561474.las	US Survey Foot	US Survey Foot
LD37561477.las	US Survey Foot	US Survey Foot
LD37561480.las	US Survey Foot	US Survey Foot
LD37561483.las	US Survey Foot	US Survey Foot
LD37561486.las	US Survey Foot	US Survey Foot
LD37561489.las	US Survey Foot	US Survey Foot
LD37561492.las	US Survey Foot	US Survey Foot

DPH-6 Report on Units of Reference - continued

File	Horizontal Unit	Vertical Unit
LD37561495.las	US Survey Foot	US Survey Foot
LD37561498.las	US Survey Foot	US Survey Foot
LD37561501.las	US Survey Foot	US Survey Foot
LD37561504.las	US Survey Foot	US Survey Foot
LD37561507.las	US Survey Foot	US Survey Foot
LD37561510.las	US Survey Foot	US Survey Foot
LD37561513.las	US Survey Foot	US Survey Foot
LD37561516.las	US Survey Foot	US Survey Foot
LD37561519.las	US Survey Foot	US Survey Foot
LD37561522.las	US Survey Foot	US Survey Foot
LD37561525.las	US Survey Foot	US Survey Foot
LD37561528.las	US Survey Foot	US Survey Foot
LD37561531.las	US Survey Foot	US Survey Foot
LD37561534.las	US Survey Foot	US Survey Foot
LD37561537.las	US Survey Foot	US Survey Foot
LD37561540.las	US Survey Foot	US Survey Foot
LD37561543.las	US Survey Foot	US Survey Foot
LD37561546.las	US Survey Foot	US Survey Foot
LD37561549.las	US Survey Foot	US Survey Foot
LD37561552.las	US Survey Foot	US Survey Foot
LD37561555.las	US Survey Foot	US Survey Foot
LD37561558.las	US Survey Foot	US Survey Foot
LD37561561.las	US Survey Foot	US Survey Foot
LD37561564.las	US Survey Foot	US Survey Foot
LD37561567.las	US Survey Foot	US Survey Foot
LD37561570.las	US Survey Foot	US Survey Foot
LD37561573.las	US Survey Foot	US Survey Foot
LD37561576.las	US Survey Foot	US Survey Foot
LD37561579.las	US Survey Foot	US Survey Foot
LD37561582.las	US Survey Foot	US Survey Foot
LD37561585.las	US Survey Foot	US Survey Foot
LD37561588.las	US Survey Foot	US Survey Foot
LD37561591.las	US Survey Foot	US Survey Foot
LD37561594.las	US Survey Foot	US Survey Foot
LD37561597.las	US Survey Foot	US Survey Foot
LD37561600.las	US Survey Foot	US Survey Foot
LD37561603.las	US Survey Foot	US Survey Foot
LD37561606.las	US Survey Foot	US Survey Foot
LD37561609.las	US Survey Foot	US Survey Foot
LD37561612.las	US Survey Foot	US Survey Foot
LD37561615.las	US Survey Foot	US Survey Foot
LD37561618.las	US Survey Foot	US Survey Foot
LD37591339.las	US Survey Foot	US Survey Foot
LD37591342.las	US Survey Foot	US Survey Foot
LD37591345.las	US Survey Foot	US Survey Foot
LD37591348.las	US Survey Foot	US Survey Foot
LD37591351.las	US Survey Foot	US Survey Foot

DPH-6 Report on Units of Reference - continued

File	Horizontal Unit	Vertical Unit
LD37591354.las	US Survey Foot	US Survey Foot
LD37591357.las	US Survey Foot	US Survey Foot
LD37591360.las	US Survey Foot	US Survey Foot
LD37591363.las	US Survey Foot	US Survey Foot
LD37591366.las	US Survey Foot	US Survey Foot
LD37591369.las	US Survey Foot	US Survey Foot
LD37591372.las	US Survey Foot	US Survey Foot
LD37591375.las	US Survey Foot	US Survey Foot
LD37591378.las	US Survey Foot	US Survey Foot
LD37591381.las	US Survey Foot	US Survey Foot
LD37591384.las	US Survey Foot	US Survey Foot
LD37591387.las	US Survey Foot	US Survey Foot
LD37591390.las	US Survey Foot	US Survey Foot
LD37591393.las	US Survey Foot	US Survey Foot
LD37591396.las	US Survey Foot	US Survey Foot
LD37591399.las	US Survey Foot	US Survey Foot
LD37591402.las	US Survey Foot	US Survey Foot
LD37591405.las	US Survey Foot	US Survey Foot
LD37591408.las	US Survey Foot	US Survey Foot
LD37591411.las	US Survey Foot	US Survey Foot
LD37591414.las	US Survey Foot	US Survey Foot
LD37591417.las	US Survey Foot	US Survey Foot
LD37591420.las	US Survey Foot	US Survey Foot
LD37591423.las	US Survey Foot	US Survey Foot
LD37591426.las	US Survey Foot	US Survey Foot
LD37591429.las	US Survey Foot	US Survey Foot
LD37591432.las	US Survey Foot	US Survey Foot
LD37591435.las	US Survey Foot	US Survey Foot
LD37591438.las	US Survey Foot	US Survey Foot
LD37591441.las	US Survey Foot	US Survey Foot
LD37591444.las	US Survey Foot	US Survey Foot
LD37591447.las	US Survey Foot	US Survey Foot
LD37591450.las	US Survey Foot	US Survey Foot
LD37591453.las	US Survey Foot	US Survey Foot
LD37591456.las	US Survey Foot	US Survey Foot
LD37591459.las	US Survey Foot	US Survey Foot
LD37591462.las	US Survey Foot	US Survey Foot
LD37591465.las	US Survey Foot	US Survey Foot
LD37591468.las	US Survey Foot	US Survey Foot
LD37591471.las	US Survey Foot	US Survey Foot
LD37591474.las	US Survey Foot	US Survey Foot
LD37591477.las	US Survey Foot	US Survey Foot
LD37591480.las	US Survey Foot	US Survey Foot
LD37591483.las	US Survey Foot	US Survey Foot
LD37591486.las	US Survey Foot	US Survey Foot
LD37591489.las	US Survey Foot	US Survey Foot
LD37591492.las	US Survey Foot	US Survey Foot

DPH-6 Report on Units of Reference - continued

File	Horizontal Unit	Vertical Unit
LD37591495.las	US Survey Foot	US Survey Foot
LD37591498.las	US Survey Foot	US Survey Foot
LD37591501.las	US Survey Foot	US Survey Foot
LD37591504.las	US Survey Foot	US Survey Foot
LD37591507.las	US Survey Foot	US Survey Foot
LD37591510.las	US Survey Foot	US Survey Foot
LD37591513.las	US Survey Foot	US Survey Foot
LD37591516.las	US Survey Foot	US Survey Foot
LD37591519.las	US Survey Foot	US Survey Foot
LD37591522.las	US Survey Foot	US Survey Foot
LD37591525.las	US Survey Foot	US Survey Foot
LD37591528.las	US Survey Foot	US Survey Foot
LD37591531.las	US Survey Foot	US Survey Foot
LD37591534.las	US Survey Foot	US Survey Foot
LD37591537.las	US Survey Foot	US Survey Foot
LD37591540.las	US Survey Foot	US Survey Foot
LD37591543.las	US Survey Foot	US Survey Foot
LD37591546.las	US Survey Foot	US Survey Foot
LD37591549.las	US Survey Foot	US Survey Foot
LD37591552.las	US Survey Foot	US Survey Foot
LD37591555.las	US Survey Foot	US Survey Foot
LD37591558.las	US Survey Foot	US Survey Foot
LD37591561.las	US Survey Foot	US Survey Foot
LD37591564.las	US Survey Foot	US Survey Foot
LD37591567.las	US Survey Foot	US Survey Foot
LD37591570.las	US Survey Foot	US Survey Foot
LD37591573.las	US Survey Foot	US Survey Foot
LD37591576.las	US Survey Foot	US Survey Foot
LD37591579.las	US Survey Foot	US Survey Foot
LD37591582.las	US Survey Foot	US Survey Foot
LD37591585.las	US Survey Foot	US Survey Foot
LD37591588.las	US Survey Foot	US Survey Foot
LD37591591.las	US Survey Foot	US Survey Foot
LD37591594.las	US Survey Foot	US Survey Foot
LD37591597.las	US Survey Foot	US Survey Foot
LD37591600.las	US Survey Foot	US Survey Foot
LD37591603.las	US Survey Foot	US Survey Foot
LD37591606.las	US Survey Foot	US Survey Foot
LD37591609.las	US Survey Foot	US Survey Foot
LD37591612.las	US Survey Foot	US Survey Foot
LD37591615.las	US Survey Foot	US Survey Foot
LD37591618.las	US Survey Foot	US Survey Foot
LD37621339.las	US Survey Foot	US Survey Foot
LD37621342.las	US Survey Foot	US Survey Foot
LD37621345.las	US Survey Foot	US Survey Foot
LD37621348.las	US Survey Foot	US Survey Foot
LD37621351.las	US Survey Foot	US Survey Foot

DPH-6 Report on Units of Reference - continued

File	Horizontal Unit	Vertical Unit
LD37621354.las	US Survey Foot	US Survey Foot
LD37621357.las	US Survey Foot	US Survey Foot
LD37621360.las	US Survey Foot	US Survey Foot
LD37621363.las	US Survey Foot	US Survey Foot
LD37621366.las	US Survey Foot	US Survey Foot
LD37621369.las	US Survey Foot	US Survey Foot
LD37621372.las	US Survey Foot	US Survey Foot
LD37621375.las	US Survey Foot	US Survey Foot
LD37621378.las	US Survey Foot	US Survey Foot
LD37621381.las	US Survey Foot	US Survey Foot
LD37621384.las	US Survey Foot	US Survey Foot
LD37621387.las	US Survey Foot	US Survey Foot
LD37621390.las	US Survey Foot	US Survey Foot
LD37621393.las	US Survey Foot	US Survey Foot
LD37621396.las	US Survey Foot	US Survey Foot
LD37621399.las	US Survey Foot	US Survey Foot
LD37621402.las	US Survey Foot	US Survey Foot
LD37621405.las	US Survey Foot	US Survey Foot
LD37621408.las	US Survey Foot	US Survey Foot
LD37621411.las	US Survey Foot	US Survey Foot
LD37621414.las	US Survey Foot	US Survey Foot
LD37621417.las	US Survey Foot	US Survey Foot
LD37621420.las	US Survey Foot	US Survey Foot
LD37621423.las	US Survey Foot	US Survey Foot
LD37621426.las	US Survey Foot	US Survey Foot
LD37621429.las	US Survey Foot	US Survey Foot
LD37621432.las	US Survey Foot	US Survey Foot
LD37621435.las	US Survey Foot	US Survey Foot
LD37621438.las	US Survey Foot	US Survey Foot
LD37621441.las	US Survey Foot	US Survey Foot
LD37621444.las	US Survey Foot	US Survey Foot
LD37621447.las	US Survey Foot	US Survey Foot
LD37621450.las	US Survey Foot	US Survey Foot
LD37621453.las	US Survey Foot	US Survey Foot
LD37621456.las	US Survey Foot	US Survey Foot
LD37621459.las	US Survey Foot	US Survey Foot
LD37621462.las	US Survey Foot	US Survey Foot
LD37621465.las	US Survey Foot	US Survey Foot
LD37621468.las	US Survey Foot	US Survey Foot
LD37621471.las	US Survey Foot	US Survey Foot
LD37621474.las	US Survey Foot	US Survey Foot
LD37621477.las	US Survey Foot	US Survey Foot
LD37621480.las	US Survey Foot	US Survey Foot
LD37621483.las	US Survey Foot	US Survey Foot
LD37621486.las	US Survey Foot	US Survey Foot
LD37621489.las	US Survey Foot	US Survey Foot
LD37621492.las	US Survey Foot	US Survey Foot

DPH-6 Report on Units of Reference - continued

File	Horizontal Unit	Vertical Unit
LD37621495.las	US Survey Foot	US Survey Foot
LD37621498.las	US Survey Foot	US Survey Foot
LD37621501.las	US Survey Foot	US Survey Foot
LD37621504.las	US Survey Foot	US Survey Foot
LD37621507.las	US Survey Foot	US Survey Foot
LD37621510.las	US Survey Foot	US Survey Foot
LD37621513.las	US Survey Foot	US Survey Foot
LD37621516.las	US Survey Foot	US Survey Foot
LD37621519.las	US Survey Foot	US Survey Foot
LD37621522.las	US Survey Foot	US Survey Foot
LD37621525.las	US Survey Foot	US Survey Foot
LD37621528.las	US Survey Foot	US Survey Foot
LD37621531.las	US Survey Foot	US Survey Foot
LD37621534.las	US Survey Foot	US Survey Foot
LD37621537.las	US Survey Foot	US Survey Foot
LD37621540.las	US Survey Foot	US Survey Foot
LD37621543.las	US Survey Foot	US Survey Foot
LD37621546.las	US Survey Foot	US Survey Foot
LD37621549.las	US Survey Foot	US Survey Foot
LD37621552.las	US Survey Foot	US Survey Foot
LD37621555.las	US Survey Foot	US Survey Foot
LD37621558.las	US Survey Foot	US Survey Foot
LD37621561.las	US Survey Foot	US Survey Foot
LD37621564.las	US Survey Foot	US Survey Foot
LD37621567.las	US Survey Foot	US Survey Foot
LD37621570.las	US Survey Foot	US Survey Foot
LD37621573.las	US Survey Foot	US Survey Foot
LD37621576.las	US Survey Foot	US Survey Foot
LD37621579.las	US Survey Foot	US Survey Foot
LD37621582.las	US Survey Foot	US Survey Foot
LD37621585.las	US Survey Foot	US Survey Foot
LD37621588.las	US Survey Foot	US Survey Foot
LD37621591.las	US Survey Foot	US Survey Foot
LD37621594.las	US Survey Foot	US Survey Foot
LD37621597.las	US Survey Foot	US Survey Foot
LD37621600.las	US Survey Foot	US Survey Foot
LD37621603.las	US Survey Foot	US Survey Foot
LD37621606.las	US Survey Foot	US Survey Foot
LD37621609.las	US Survey Foot	US Survey Foot
LD37621612.las	US Survey Foot	US Survey Foot
LD37621615.las	US Survey Foot	US Survey Foot
LD37621618.las	US Survey Foot	US Survey Foot
LD37651339.las	US Survey Foot	US Survey Foot
LD37651342.las	US Survey Foot	US Survey Foot
LD37651345.las	US Survey Foot	US Survey Foot
LD37651348.las	US Survey Foot	US Survey Foot
LD37651351.las	US Survey Foot	US Survey Foot

DPH-6 Report on Units of Reference - continued

File	Horizontal Unit	Vertical Unit
LD37651354.las	US Survey Foot	US Survey Foot
LD37651357.las	US Survey Foot	US Survey Foot
LD37651360.las	US Survey Foot	US Survey Foot
LD37651363.las	US Survey Foot	US Survey Foot
LD37651366.las	US Survey Foot	US Survey Foot
LD37651369.las	US Survey Foot	US Survey Foot
LD37651372.las	US Survey Foot	US Survey Foot
LD37651375.las	US Survey Foot	US Survey Foot
LD37651378.las	US Survey Foot	US Survey Foot
LD37651381.las	US Survey Foot	US Survey Foot
LD37651384.las	US Survey Foot	US Survey Foot
LD37651387.las	US Survey Foot	US Survey Foot
LD37651390.las	US Survey Foot	US Survey Foot
LD37651393.las	US Survey Foot	US Survey Foot
LD37651396.las	US Survey Foot	US Survey Foot
LD37651399.las	US Survey Foot	US Survey Foot
LD37651402.las	US Survey Foot	US Survey Foot
LD37651405.las	US Survey Foot	US Survey Foot
LD37651408.las	US Survey Foot	US Survey Foot
LD37651411.las	US Survey Foot	US Survey Foot
LD37651414.las	US Survey Foot	US Survey Foot
LD37651417.las	US Survey Foot	US Survey Foot
LD37651420.las	US Survey Foot	US Survey Foot
LD37651423.las	US Survey Foot	US Survey Foot
LD37651426.las	US Survey Foot	US Survey Foot
LD37651429.las	US Survey Foot	US Survey Foot
LD37651432.las	US Survey Foot	US Survey Foot
LD37651435.las	US Survey Foot	US Survey Foot
LD37651438.las	US Survey Foot	US Survey Foot
LD37651441.las	US Survey Foot	US Survey Foot
LD37651444.las	US Survey Foot	US Survey Foot
LD37651447.las	US Survey Foot	US Survey Foot
LD37651450.las	US Survey Foot	US Survey Foot
LD37651453.las	US Survey Foot	US Survey Foot
LD37651456.las	US Survey Foot	US Survey Foot
LD37651459.las	US Survey Foot	US Survey Foot
LD37651462.las	US Survey Foot	US Survey Foot
LD37651465.las	US Survey Foot	US Survey Foot
LD37651468.las	US Survey Foot	US Survey Foot
LD37651471.las	US Survey Foot	US Survey Foot
LD37651474.las	US Survey Foot	US Survey Foot
LD37651477.las	US Survey Foot	US Survey Foot
LD37651480.las	US Survey Foot	US Survey Foot
LD37651483.las	US Survey Foot	US Survey Foot
LD37651486.las	US Survey Foot	US Survey Foot
LD37651489.las	US Survey Foot	US Survey Foot
LD37651492.las	US Survey Foot	US Survey Foot

DPH-6 Report on Units of Reference - continued

File	Horizontal Unit	Vertical Unit
LD37651495.las	US Survey Foot	US Survey Foot
LD37651498.las	US Survey Foot	US Survey Foot
LD37651501.las	US Survey Foot	US Survey Foot
LD37651504.las	US Survey Foot	US Survey Foot
LD37651507.las	US Survey Foot	US Survey Foot
LD37651510.las	US Survey Foot	US Survey Foot
LD37651513.las	US Survey Foot	US Survey Foot
LD37651516.las	US Survey Foot	US Survey Foot
LD37651519.las	US Survey Foot	US Survey Foot
LD37651522.las	US Survey Foot	US Survey Foot
LD37651525.las	US Survey Foot	US Survey Foot
LD37651528.las	US Survey Foot	US Survey Foot
LD37651531.las	US Survey Foot	US Survey Foot
LD37651534.las	US Survey Foot	US Survey Foot
LD37651537.las	US Survey Foot	US Survey Foot
LD37651540.las	US Survey Foot	US Survey Foot
LD37651543.las	US Survey Foot	US Survey Foot
LD37651546.las	US Survey Foot	US Survey Foot
LD37651549.las	US Survey Foot	US Survey Foot
LD37651552.las	US Survey Foot	US Survey Foot
LD37651555.las	US Survey Foot	US Survey Foot
LD37651558.las	US Survey Foot	US Survey Foot
LD37651561.las	US Survey Foot	US Survey Foot
LD37651564.las	US Survey Foot	US Survey Foot
LD37651567.las	US Survey Foot	US Survey Foot
LD37651570.las	US Survey Foot	US Survey Foot
LD37651573.las	US Survey Foot	US Survey Foot
LD37651576.las	US Survey Foot	US Survey Foot
LD37651579.las	US Survey Foot	US Survey Foot
LD37651582.las	US Survey Foot	US Survey Foot
LD37651585.las	US Survey Foot	US Survey Foot
LD37651588.las	US Survey Foot	US Survey Foot
LD37651591.las	US Survey Foot	US Survey Foot
LD37651594.las	US Survey Foot	US Survey Foot
LD37651597.las	US Survey Foot	US Survey Foot
LD37651600.las	US Survey Foot	US Survey Foot
LD37651603.las	US Survey Foot	US Survey Foot
LD37651606.las	US Survey Foot	US Survey Foot
LD37651609.las	US Survey Foot	US Survey Foot
LD37651612.las	US Survey Foot	US Survey Foot
LD37651615.las	US Survey Foot	US Survey Foot
LD37651618.las	US Survey Foot	US Survey Foot
LD37681339.las	US Survey Foot	US Survey Foot
LD37681342.las	US Survey Foot	US Survey Foot
LD37681345.las	US Survey Foot	US Survey Foot
LD37681348.las	US Survey Foot	US Survey Foot
LD37681351.las	US Survey Foot	US Survey Foot

DPH-6 Report on Units of Reference - continued

File	Horizontal Unit	Vertical Unit
LD37681354.las	US Survey Foot	US Survey Foot
LD37681357.las	US Survey Foot	US Survey Foot
LD37681360.las	US Survey Foot	US Survey Foot
LD37681363.las	US Survey Foot	US Survey Foot
LD37681366.las	US Survey Foot	US Survey Foot
LD37681369.las	US Survey Foot	US Survey Foot
LD37681372.las	US Survey Foot	US Survey Foot
LD37681375.las	US Survey Foot	US Survey Foot
LD37681378.las	US Survey Foot	US Survey Foot
LD37681381.las	US Survey Foot	US Survey Foot
LD37681384.las	US Survey Foot	US Survey Foot
LD37681387.las	US Survey Foot	US Survey Foot
LD37681390.las	US Survey Foot	US Survey Foot
LD37681393.las	US Survey Foot	US Survey Foot
LD37681396.las	US Survey Foot	US Survey Foot
LD37681399.las	US Survey Foot	US Survey Foot
LD37681402.las	US Survey Foot	US Survey Foot
LD37681405.las	US Survey Foot	US Survey Foot
LD37681408.las	US Survey Foot	US Survey Foot
LD37681411.las	US Survey Foot	US Survey Foot
LD37681414.las	US Survey Foot	US Survey Foot
LD37681417.las	US Survey Foot	US Survey Foot
LD37681420.las	US Survey Foot	US Survey Foot
LD37681423.las	US Survey Foot	US Survey Foot
LD37681426.las	US Survey Foot	US Survey Foot
LD37681429.las	US Survey Foot	US Survey Foot
LD37681432.las	US Survey Foot	US Survey Foot
LD37681435.las	US Survey Foot	US Survey Foot
LD37681438.las	US Survey Foot	US Survey Foot
LD37681441.las	US Survey Foot	US Survey Foot
LD37681444.las	US Survey Foot	US Survey Foot
LD37681447.las	US Survey Foot	US Survey Foot
LD37681450.las	US Survey Foot	US Survey Foot
LD37681453.las	US Survey Foot	US Survey Foot
LD37681456.las	US Survey Foot	US Survey Foot
LD37681459.las	US Survey Foot	US Survey Foot
LD37681462.las	US Survey Foot	US Survey Foot
LD37681465.las	US Survey Foot	US Survey Foot
LD37681468.las	US Survey Foot	US Survey Foot
LD37681471.las	US Survey Foot	US Survey Foot
LD37681474.las	US Survey Foot	US Survey Foot
LD37681477.las	US Survey Foot	US Survey Foot
LD37681480.las	US Survey Foot	US Survey Foot
LD37681483.las	US Survey Foot	US Survey Foot
LD37681486.las	US Survey Foot	US Survey Foot
LD37681489.las	US Survey Foot	US Survey Foot
LD37681492.las	US Survey Foot	US Survey Foot

DPH-6 Report on Units of Reference - continued

File	Horizontal Unit	Vertical Unit
LD37681495.las	US Survey Foot	US Survey Foot
LD37681498.las	US Survey Foot	US Survey Foot
LD37681501.las	US Survey Foot	US Survey Foot
LD37681504.las	US Survey Foot	US Survey Foot
LD37681507.las	US Survey Foot	US Survey Foot
LD37681510.las	US Survey Foot	US Survey Foot
LD37681513.las	US Survey Foot	US Survey Foot
LD37681516.las	US Survey Foot	US Survey Foot
LD37681519.las	US Survey Foot	US Survey Foot
LD37681522.las	US Survey Foot	US Survey Foot
LD37681525.las	US Survey Foot	US Survey Foot
LD37681528.las	US Survey Foot	US Survey Foot
LD37681531.las	US Survey Foot	US Survey Foot
LD37681534.las	US Survey Foot	US Survey Foot
LD37681537.las	US Survey Foot	US Survey Foot
LD37681540.las	US Survey Foot	US Survey Foot
LD37681543.las	US Survey Foot	US Survey Foot
LD37681546.las	US Survey Foot	US Survey Foot
LD37681549.las	US Survey Foot	US Survey Foot
LD37681552.las	US Survey Foot	US Survey Foot
LD37681555.las	US Survey Foot	US Survey Foot
LD37681558.las	US Survey Foot	US Survey Foot
LD37681561.las	US Survey Foot	US Survey Foot
LD37681564.las	US Survey Foot	US Survey Foot
LD37681567.las	US Survey Foot	US Survey Foot
LD37681570.las	US Survey Foot	US Survey Foot
LD37681573.las	US Survey Foot	US Survey Foot
LD37681576.las	US Survey Foot	US Survey Foot
LD37681579.las	US Survey Foot	US Survey Foot
LD37681582.las	US Survey Foot	US Survey Foot
LD37681585.las	US Survey Foot	US Survey Foot
LD37681588.las	US Survey Foot	US Survey Foot
LD37681591.las	US Survey Foot	US Survey Foot
LD37681594.las	US Survey Foot	US Survey Foot
LD37681597.las	US Survey Foot	US Survey Foot
LD37681600.las	US Survey Foot	US Survey Foot
LD37681603.las	US Survey Foot	US Survey Foot
LD37681606.las	US Survey Foot	US Survey Foot
LD37681609.las	US Survey Foot	US Survey Foot
LD37681612.las	US Survey Foot	US Survey Foot
LD37681615.las	US Survey Foot	US Survey Foot
LD37681618.las	US Survey Foot	US Survey Foot
LD37711339.las	US Survey Foot	US Survey Foot
LD37711342.las	US Survey Foot	US Survey Foot
LD37711345.las	US Survey Foot	US Survey Foot
LD37711348.las	US Survey Foot	US Survey Foot
LD37711351.las	US Survey Foot	US Survey Foot

DPH-6 Report on Units of Reference - continued

File	Horizontal Unit	Vertical Unit
LD37711354.las	US Survey Foot	US Survey Foot
LD37711357.las	US Survey Foot	US Survey Foot
LD37711360.las	US Survey Foot	US Survey Foot
LD37711363.las	US Survey Foot	US Survey Foot
LD37711366.las	US Survey Foot	US Survey Foot
LD37711369.las	US Survey Foot	US Survey Foot
LD37711372.las	US Survey Foot	US Survey Foot
LD37711375.las	US Survey Foot	US Survey Foot
LD37711378.las	US Survey Foot	US Survey Foot
LD37711381.las	US Survey Foot	US Survey Foot
LD37711384.las	US Survey Foot	US Survey Foot
LD37711387.las	US Survey Foot	US Survey Foot
LD37711390.las	US Survey Foot	US Survey Foot
LD37711393.las	US Survey Foot	US Survey Foot
LD37711396.las	US Survey Foot	US Survey Foot
LD37711399.las	US Survey Foot	US Survey Foot
LD37711402.las	US Survey Foot	US Survey Foot
LD37711405.las	US Survey Foot	US Survey Foot
LD37711408.las	US Survey Foot	US Survey Foot
LD37711411.las	US Survey Foot	US Survey Foot
LD37711414.las	US Survey Foot	US Survey Foot
LD37711417.las	US Survey Foot	US Survey Foot
LD37711420.las	US Survey Foot	US Survey Foot
LD37711423.las	US Survey Foot	US Survey Foot
LD37711426.las	US Survey Foot	US Survey Foot
LD37711429.las	US Survey Foot	US Survey Foot
LD37711432.las	US Survey Foot	US Survey Foot
LD37711435.las	US Survey Foot	US Survey Foot
LD37711438.las	US Survey Foot	US Survey Foot
LD37711441.las	US Survey Foot	US Survey Foot
LD37711444.las	US Survey Foot	US Survey Foot
LD37711447.las	US Survey Foot	US Survey Foot
LD37711450.las	US Survey Foot	US Survey Foot
LD37711453.las	US Survey Foot	US Survey Foot
LD37711456.las	US Survey Foot	US Survey Foot
LD37711459.las	US Survey Foot	US Survey Foot
LD37711462.las	US Survey Foot	US Survey Foot
LD37711465.las	US Survey Foot	US Survey Foot
LD37711468.las	US Survey Foot	US Survey Foot
LD37711471.las	US Survey Foot	US Survey Foot
LD37711474.las	US Survey Foot	US Survey Foot
LD37711477.las	US Survey Foot	US Survey Foot
LD37711480.las	US Survey Foot	US Survey Foot
LD37711483.las	US Survey Foot	US Survey Foot
LD37711486.las	US Survey Foot	US Survey Foot
LD37711489.las	US Survey Foot	US Survey Foot
LD37711492.las	US Survey Foot	US Survey Foot

DPH-6 Report on Units of Reference - continued

File	Horizontal Unit	Vertical Unit
LD37711495.las	US Survey Foot	US Survey Foot
LD37711498.las	US Survey Foot	US Survey Foot
LD37711501.las	US Survey Foot	US Survey Foot
LD37711504.las	US Survey Foot	US Survey Foot
LD37711507.las	US Survey Foot	US Survey Foot
LD37711510.las	US Survey Foot	US Survey Foot
LD37711513.las	US Survey Foot	US Survey Foot
LD37711516.las	US Survey Foot	US Survey Foot
LD37711519.las	US Survey Foot	US Survey Foot
LD37711522.las	US Survey Foot	US Survey Foot
LD37711525.las	US Survey Foot	US Survey Foot
LD37711528.las	US Survey Foot	US Survey Foot
LD37711531.las	US Survey Foot	US Survey Foot
LD37711534.las	US Survey Foot	US Survey Foot
LD37711537.las	US Survey Foot	US Survey Foot
LD37711540.las	US Survey Foot	US Survey Foot
LD37711543.las	US Survey Foot	US Survey Foot
LD37711546.las	US Survey Foot	US Survey Foot
LD37711549.las	US Survey Foot	US Survey Foot
LD37711552.las	US Survey Foot	US Survey Foot
LD37711555.las	US Survey Foot	US Survey Foot
LD37711558.las	US Survey Foot	US Survey Foot
LD37711561.las	US Survey Foot	US Survey Foot
LD37711564.las	US Survey Foot	US Survey Foot
LD37711567.las	US Survey Foot	US Survey Foot
LD37711570.las	US Survey Foot	US Survey Foot
LD37711573.las	US Survey Foot	US Survey Foot
LD37711576.las	US Survey Foot	US Survey Foot
LD37711579.las	US Survey Foot	US Survey Foot
LD37711582.las	US Survey Foot	US Survey Foot
LD37711585.las	US Survey Foot	US Survey Foot
LD37711588.las	US Survey Foot	US Survey Foot
LD37711591.las	US Survey Foot	US Survey Foot
LD37711594.las	US Survey Foot	US Survey Foot
LD37711597.las	US Survey Foot	US Survey Foot
LD37711600.las	US Survey Foot	US Survey Foot
LD37711603.las	US Survey Foot	US Survey Foot
LD37711606.las	US Survey Foot	US Survey Foot
LD37711609.las	US Survey Foot	US Survey Foot
LD37711612.las	US Survey Foot	US Survey Foot
LD37711615.las	US Survey Foot	US Survey Foot
LD37711618.las	US Survey Foot	US Survey Foot
LD37741339.las	US Survey Foot	US Survey Foot
LD37741342.las	US Survey Foot	US Survey Foot
LD37741345.las	US Survey Foot	US Survey Foot
LD37741348.las	US Survey Foot	US Survey Foot
LD37741351.las	US Survey Foot	US Survey Foot

DPH-6 Report on Units of Reference - continued

File	Horizontal Unit	Vertical Unit
LD37741354.las	US Survey Foot	US Survey Foot
LD37741357.las	US Survey Foot	US Survey Foot
LD37741360.las	US Survey Foot	US Survey Foot
LD37741363.las	US Survey Foot	US Survey Foot
LD37741366.las	US Survey Foot	US Survey Foot
LD37741369.las	US Survey Foot	US Survey Foot
LD37741372.las	US Survey Foot	US Survey Foot
LD37741375.las	US Survey Foot	US Survey Foot
LD37741378.las	US Survey Foot	US Survey Foot
LD37741381.las	US Survey Foot	US Survey Foot
LD37741384.las	US Survey Foot	US Survey Foot
LD37741387.las	US Survey Foot	US Survey Foot
LD37741390.las	US Survey Foot	US Survey Foot
LD37741393.las	US Survey Foot	US Survey Foot
LD37741396.las	US Survey Foot	US Survey Foot
LD37741399.las	US Survey Foot	US Survey Foot
LD37741402.las	US Survey Foot	US Survey Foot
LD37741405.las	US Survey Foot	US Survey Foot
LD37741408.las	US Survey Foot	US Survey Foot
LD37741411.las	US Survey Foot	US Survey Foot
LD37741414.las	US Survey Foot	US Survey Foot
LD37741417.las	US Survey Foot	US Survey Foot
LD37741420.las	US Survey Foot	US Survey Foot
LD37741423.las	US Survey Foot	US Survey Foot
LD37741426.las	US Survey Foot	US Survey Foot
LD37741429.las	US Survey Foot	US Survey Foot
LD37741432.las	US Survey Foot	US Survey Foot
LD37741435.las	US Survey Foot	US Survey Foot
LD37741438.las	US Survey Foot	US Survey Foot
LD37741441.las	US Survey Foot	US Survey Foot
LD37741444.las	US Survey Foot	US Survey Foot
LD37741447.las	US Survey Foot	US Survey Foot
LD37741450.las	US Survey Foot	US Survey Foot
LD37741453.las	US Survey Foot	US Survey Foot
LD37741456.las	US Survey Foot	US Survey Foot
LD37741459.las	US Survey Foot	US Survey Foot
LD37741462.las	US Survey Foot	US Survey Foot
LD37741465.las	US Survey Foot	US Survey Foot
LD37741468.las	US Survey Foot	US Survey Foot
LD37741471.las	US Survey Foot	US Survey Foot
LD37741474.las	US Survey Foot	US Survey Foot
LD37741477.las	US Survey Foot	US Survey Foot
LD37741480.las	US Survey Foot	US Survey Foot
LD37741483.las	US Survey Foot	US Survey Foot
LD37741486.las	US Survey Foot	US Survey Foot
LD37741489.las	US Survey Foot	US Survey Foot
LD37741492.las	US Survey Foot	US Survey Foot

DPH-6 Report on Units of Reference - continued

File	Horizontal Unit	Vertical Unit
LD37741495.las	US Survey Foot	US Survey Foot
LD37741498.las	US Survey Foot	US Survey Foot
LD37741501.las	US Survey Foot	US Survey Foot
LD37741504.las	US Survey Foot	US Survey Foot
LD37741507.las	US Survey Foot	US Survey Foot
LD37741510.las	US Survey Foot	US Survey Foot
LD37741513.las	US Survey Foot	US Survey Foot
LD37741516.las	US Survey Foot	US Survey Foot
LD37741519.las	US Survey Foot	US Survey Foot
LD37741522.las	US Survey Foot	US Survey Foot
LD37741525.las	US Survey Foot	US Survey Foot
LD37741528.las	US Survey Foot	US Survey Foot
LD37741531.las	US Survey Foot	US Survey Foot
LD37741534.las	US Survey Foot	US Survey Foot
LD37741537.las	US Survey Foot	US Survey Foot
LD37741540.las	US Survey Foot	US Survey Foot
LD37741543.las	US Survey Foot	US Survey Foot
LD37741546.las	US Survey Foot	US Survey Foot
LD37741549.las	US Survey Foot	US Survey Foot
LD37741552.las	US Survey Foot	US Survey Foot
LD37741555.las	US Survey Foot	US Survey Foot
LD37741558.las	US Survey Foot	US Survey Foot
LD37741561.las	US Survey Foot	US Survey Foot
LD37741564.las	US Survey Foot	US Survey Foot
LD37741567.las	US Survey Foot	US Survey Foot
LD37741570.las	US Survey Foot	US Survey Foot
LD37741573.las	US Survey Foot	US Survey Foot
LD37741576.las	US Survey Foot	US Survey Foot
LD37741579.las	US Survey Foot	US Survey Foot
LD37741582.las	US Survey Foot	US Survey Foot
LD37741585.las	US Survey Foot	US Survey Foot
LD37741588.las	US Survey Foot	US Survey Foot
LD37741591.las	US Survey Foot	US Survey Foot
LD37741594.las	US Survey Foot	US Survey Foot
LD37741597.las	US Survey Foot	US Survey Foot
LD37741600.las	US Survey Foot	US Survey Foot
LD37741603.las	US Survey Foot	US Survey Foot
LD37741606.las	US Survey Foot	US Survey Foot
LD37741609.las	US Survey Foot	US Survey Foot
LD37741612.las	US Survey Foot	US Survey Foot
LD37741615.las	US Survey Foot	US Survey Foot
LD37741618.las	US Survey Foot	US Survey Foot
LD37771339.las	US Survey Foot	US Survey Foot
LD37771342.las	US Survey Foot	US Survey Foot
LD37771345.las	US Survey Foot	US Survey Foot
LD37771348.las	US Survey Foot	US Survey Foot
LD37771351.las	US Survey Foot	US Survey Foot

DPH-6 Report on Units of Reference - continued

File	Horizontal Unit	Vertical Unit
LD37771354.las	US Survey Foot	US Survey Foot
LD37771357.las	US Survey Foot	US Survey Foot
LD37771360.las	US Survey Foot	US Survey Foot
LD37771363.las	US Survey Foot	US Survey Foot
LD37771366.las	US Survey Foot	US Survey Foot
LD37771369.las	US Survey Foot	US Survey Foot
LD37771372.las	US Survey Foot	US Survey Foot
LD37771375.las	US Survey Foot	US Survey Foot
LD37771378.las	US Survey Foot	US Survey Foot
LD37771381.las	US Survey Foot	US Survey Foot
LD37771384.las	US Survey Foot	US Survey Foot
LD37771387.las	US Survey Foot	US Survey Foot
LD37771390.las	US Survey Foot	US Survey Foot
LD37771393.las	US Survey Foot	US Survey Foot
LD37771396.las	US Survey Foot	US Survey Foot
LD37771399.las	US Survey Foot	US Survey Foot
LD37771402.las	US Survey Foot	US Survey Foot
LD37771405.las	US Survey Foot	US Survey Foot
LD37771408.las	US Survey Foot	US Survey Foot
LD37771411.las	US Survey Foot	US Survey Foot
LD37771414.las	US Survey Foot	US Survey Foot
LD37771417.las	US Survey Foot	US Survey Foot
LD37771420.las	US Survey Foot	US Survey Foot
LD37771423.las	US Survey Foot	US Survey Foot
LD37771426.las	US Survey Foot	US Survey Foot
LD37771429.las	US Survey Foot	US Survey Foot
LD37771432.las	US Survey Foot	US Survey Foot
LD37771435.las	US Survey Foot	US Survey Foot
LD37771438.las	US Survey Foot	US Survey Foot
LD37771441.las	US Survey Foot	US Survey Foot
LD37771444.las	US Survey Foot	US Survey Foot
LD37771447.las	US Survey Foot	US Survey Foot
LD37771450.las	US Survey Foot	US Survey Foot
LD37771453.las	US Survey Foot	US Survey Foot
LD37771456.las	US Survey Foot	US Survey Foot
LD37771459.las	US Survey Foot	US Survey Foot
LD37771462.las	US Survey Foot	US Survey Foot
LD37771465.las	US Survey Foot	US Survey Foot
LD37771468.las	US Survey Foot	US Survey Foot
LD37771471.las	US Survey Foot	US Survey Foot
LD37771474.las	US Survey Foot	US Survey Foot
LD37771477.las	US Survey Foot	US Survey Foot
LD37771480.las	US Survey Foot	US Survey Foot
LD37771483.las	US Survey Foot	US Survey Foot
LD37771486.las	US Survey Foot	US Survey Foot
LD37771489.las	US Survey Foot	US Survey Foot
LD37771492.las	US Survey Foot	US Survey Foot

DPH-6 Report on Units of Reference - continued

File	Horizontal Unit	Vertical Unit
LD37771495.las	US Survey Foot	US Survey Foot
LD37771498.las	US Survey Foot	US Survey Foot
LD37771501.las	US Survey Foot	US Survey Foot
LD37771504.las	US Survey Foot	US Survey Foot
LD37771507.las	US Survey Foot	US Survey Foot
LD37771510.las	US Survey Foot	US Survey Foot
LD37771513.las	US Survey Foot	US Survey Foot
LD37771516.las	US Survey Foot	US Survey Foot
LD37771519.las	US Survey Foot	US Survey Foot
LD37771522.las	US Survey Foot	US Survey Foot
LD37771525.las	US Survey Foot	US Survey Foot
LD37771528.las	US Survey Foot	US Survey Foot
LD37771531.las	US Survey Foot	US Survey Foot
LD37771534.las	US Survey Foot	US Survey Foot
LD37771537.las	US Survey Foot	US Survey Foot
LD37771540.las	US Survey Foot	US Survey Foot
LD37771543.las	US Survey Foot	US Survey Foot
LD37771546.las	US Survey Foot	US Survey Foot
LD37771549.las	US Survey Foot	US Survey Foot
LD37771552.las	US Survey Foot	US Survey Foot
LD37771555.las	US Survey Foot	US Survey Foot
LD37771558.las	US Survey Foot	US Survey Foot
LD37771561.las	US Survey Foot	US Survey Foot
LD37771564.las	US Survey Foot	US Survey Foot
LD37771567.las	US Survey Foot	US Survey Foot
LD37771570.las	US Survey Foot	US Survey Foot
LD37771573.las	US Survey Foot	US Survey Foot
LD37771576.las	US Survey Foot	US Survey Foot
LD37771579.las	US Survey Foot	US Survey Foot
LD37771582.las	US Survey Foot	US Survey Foot
LD37771585.las	US Survey Foot	US Survey Foot
LD37771588.las	US Survey Foot	US Survey Foot
LD37771591.las	US Survey Foot	US Survey Foot
LD37771594.las	US Survey Foot	US Survey Foot
LD37771597.las	US Survey Foot	US Survey Foot
LD37771600.las	US Survey Foot	US Survey Foot
LD37771603.las	US Survey Foot	US Survey Foot
LD37771606.las	US Survey Foot	US Survey Foot
LD37771609.las	US Survey Foot	US Survey Foot
LD37771612.las	US Survey Foot	US Survey Foot
LD37771615.las	US Survey Foot	US Survey Foot
LD37771618.las	US Survey Foot	US Survey Foot
LD37801339.las	US Survey Foot	US Survey Foot
LD37801342.las	US Survey Foot	US Survey Foot
LD37801345.las	US Survey Foot	US Survey Foot
LD37801348.las	US Survey Foot	US Survey Foot
LD37801351.las	US Survey Foot	US Survey Foot

DPH-6 Report on Units of Reference - continued

File	Horizontal Unit	Vertical Unit
LD37801354.las	US Survey Foot	US Survey Foot
LD37801357.las	US Survey Foot	US Survey Foot
LD37801360.las	US Survey Foot	US Survey Foot
LD37801363.las	US Survey Foot	US Survey Foot
LD37801366.las	US Survey Foot	US Survey Foot
LD37801369.las	US Survey Foot	US Survey Foot
LD37801372.las	US Survey Foot	US Survey Foot
LD37801375.las	US Survey Foot	US Survey Foot
LD37801378.las	US Survey Foot	US Survey Foot
LD37801381.las	US Survey Foot	US Survey Foot
LD37801384.las	US Survey Foot	US Survey Foot
LD37801387.las	US Survey Foot	US Survey Foot
LD37801390.las	US Survey Foot	US Survey Foot
LD37801393.las	US Survey Foot	US Survey Foot
LD37801396.las	US Survey Foot	US Survey Foot
LD37801399.las	US Survey Foot	US Survey Foot
LD37801402.las	US Survey Foot	US Survey Foot
LD37801405.las	US Survey Foot	US Survey Foot
LD37801408.las	US Survey Foot	US Survey Foot
LD37801411.las	US Survey Foot	US Survey Foot
LD37801414.las	US Survey Foot	US Survey Foot
LD37801417.las	US Survey Foot	US Survey Foot
LD37801420.las	US Survey Foot	US Survey Foot
LD37801423.las	US Survey Foot	US Survey Foot
LD37801426.las	US Survey Foot	US Survey Foot
LD37801429.las	US Survey Foot	US Survey Foot
LD37801432.las	US Survey Foot	US Survey Foot
LD37801435.las	US Survey Foot	US Survey Foot
LD37801438.las	US Survey Foot	US Survey Foot
LD37801441.las	US Survey Foot	US Survey Foot
LD37801444.las	US Survey Foot	US Survey Foot
LD37801447.las	US Survey Foot	US Survey Foot
LD37801450.las	US Survey Foot	US Survey Foot
LD37801453.las	US Survey Foot	US Survey Foot
LD37801456.las	US Survey Foot	US Survey Foot
LD37801459.las	US Survey Foot	US Survey Foot
LD37801462.las	US Survey Foot	US Survey Foot
LD37801465.las	US Survey Foot	US Survey Foot
LD37801468.las	US Survey Foot	US Survey Foot
LD37801471.las	US Survey Foot	US Survey Foot
LD37801474.las	US Survey Foot	US Survey Foot
LD37801477.las	US Survey Foot	US Survey Foot
LD37801480.las	US Survey Foot	US Survey Foot
LD37801483.las	US Survey Foot	US Survey Foot
LD37801486.las	US Survey Foot	US Survey Foot
LD37801489.las	US Survey Foot	US Survey Foot
LD37801492.las	US Survey Foot	US Survey Foot

DPH-6 Report on Units of Reference - continued

File	Horizontal Unit	Vertical Unit
LD37801495.las	US Survey Foot	US Survey Foot
LD37801498.las	US Survey Foot	US Survey Foot
LD37801501.las	US Survey Foot	US Survey Foot
LD37801504.las	US Survey Foot	US Survey Foot
LD37801507.las	US Survey Foot	US Survey Foot
LD37801510.las	US Survey Foot	US Survey Foot
LD37801513.las	US Survey Foot	US Survey Foot
LD37801516.las	US Survey Foot	US Survey Foot
LD37801519.las	US Survey Foot	US Survey Foot
LD37801522.las	US Survey Foot	US Survey Foot
LD37801525.las	US Survey Foot	US Survey Foot
LD37801528.las	US Survey Foot	US Survey Foot
LD37801531.las	US Survey Foot	US Survey Foot
LD37801534.las	US Survey Foot	US Survey Foot
LD37801537.las	US Survey Foot	US Survey Foot
LD37801540.las	US Survey Foot	US Survey Foot
LD37801543.las	US Survey Foot	US Survey Foot
LD37801546.las	US Survey Foot	US Survey Foot
LD37801549.las	US Survey Foot	US Survey Foot
LD37801552.las	US Survey Foot	US Survey Foot
LD37801555.las	US Survey Foot	US Survey Foot
LD37801558.las	US Survey Foot	US Survey Foot
LD37801561.las	US Survey Foot	US Survey Foot
LD37801564.las	US Survey Foot	US Survey Foot
LD37801567.las	US Survey Foot	US Survey Foot
LD37801570.las	US Survey Foot	US Survey Foot
LD37801573.las	US Survey Foot	US Survey Foot
LD37801576.las	US Survey Foot	US Survey Foot
LD37801579.las	US Survey Foot	US Survey Foot
LD37801582.las	US Survey Foot	US Survey Foot
LD37801585.las	US Survey Foot	US Survey Foot
LD37801588.las	US Survey Foot	US Survey Foot
LD37801591.las	US Survey Foot	US Survey Foot
LD37801594.las	US Survey Foot	US Survey Foot
LD37801597.las	US Survey Foot	US Survey Foot
LD37801600.las	US Survey Foot	US Survey Foot
LD37801603.las	US Survey Foot	US Survey Foot
LD37801606.las	US Survey Foot	US Survey Foot
LD37801609.las	US Survey Foot	US Survey Foot
LD37801612.las	US Survey Foot	US Survey Foot
LD37801615.las	US Survey Foot	US Survey Foot
LD37801618.las	US Survey Foot	US Survey Foot
LD37831339.las	US Survey Foot	US Survey Foot
LD37831342.las	US Survey Foot	US Survey Foot
LD37831345.las	US Survey Foot	US Survey Foot
LD37831348.las	US Survey Foot	US Survey Foot
LD37831351.las	US Survey Foot	US Survey Foot

DPH-6 Report on Units of Reference - continued

File	Horizontal Unit	Vertical Unit
LD37831354.las	US Survey Foot	US Survey Foot
LD37831357.las	US Survey Foot	US Survey Foot
LD37831360.las	US Survey Foot	US Survey Foot
LD37831363.las	US Survey Foot	US Survey Foot
LD37831366.las	US Survey Foot	US Survey Foot
LD37831369.las	US Survey Foot	US Survey Foot
LD37831372.las	US Survey Foot	US Survey Foot
LD37831375.las	US Survey Foot	US Survey Foot
LD37831378.las	US Survey Foot	US Survey Foot
LD37831381.las	US Survey Foot	US Survey Foot
LD37831384.las	US Survey Foot	US Survey Foot
LD37831387.las	US Survey Foot	US Survey Foot
LD37831390.las	US Survey Foot	US Survey Foot
LD37831393.las	US Survey Foot	US Survey Foot
LD37831396.las	US Survey Foot	US Survey Foot
LD37831399.las	US Survey Foot	US Survey Foot
LD37831402.las	US Survey Foot	US Survey Foot
LD37831405.las	US Survey Foot	US Survey Foot
LD37831408.las	US Survey Foot	US Survey Foot
LD37831411.las	US Survey Foot	US Survey Foot
LD37831414.las	US Survey Foot	US Survey Foot
LD37831417.las	US Survey Foot	US Survey Foot
LD37831420.las	US Survey Foot	US Survey Foot
LD37831423.las	US Survey Foot	US Survey Foot
LD37831426.las	US Survey Foot	US Survey Foot
LD37831429.las	US Survey Foot	US Survey Foot
LD37831432.las	US Survey Foot	US Survey Foot
LD37831435.las	US Survey Foot	US Survey Foot
LD37831438.las	US Survey Foot	US Survey Foot
LD37831441.las	US Survey Foot	US Survey Foot
LD37831444.las	US Survey Foot	US Survey Foot
LD37831447.las	US Survey Foot	US Survey Foot
LD37831450.las	US Survey Foot	US Survey Foot
LD37831453.las	US Survey Foot	US Survey Foot
LD37831456.las	US Survey Foot	US Survey Foot
LD37831459.las	US Survey Foot	US Survey Foot
LD37831462.las	US Survey Foot	US Survey Foot
LD37831465.las	US Survey Foot	US Survey Foot
LD37831468.las	US Survey Foot	US Survey Foot
LD37831471.las	US Survey Foot	US Survey Foot
LD37831474.las	US Survey Foot	US Survey Foot
LD37831477.las	US Survey Foot	US Survey Foot
LD37831480.las	US Survey Foot	US Survey Foot
LD37831483.las	US Survey Foot	US Survey Foot
LD37831486.las	US Survey Foot	US Survey Foot
LD37831489.las	US Survey Foot	US Survey Foot
LD37831492.las	US Survey Foot	US Survey Foot

DPH-6 Report on Units of Reference - continued

File	Horizontal Unit	Vertical Unit
LD37831495.las	US Survey Foot	US Survey Foot
LD37831498.las	US Survey Foot	US Survey Foot
LD37831501.las	US Survey Foot	US Survey Foot
LD37831504.las	US Survey Foot	US Survey Foot
LD37831507.las	US Survey Foot	US Survey Foot
LD37831510.las	US Survey Foot	US Survey Foot
LD37831513.las	US Survey Foot	US Survey Foot
LD37831516.las	US Survey Foot	US Survey Foot
LD37831519.las	US Survey Foot	US Survey Foot
LD37831522.las	US Survey Foot	US Survey Foot
LD37831525.las	US Survey Foot	US Survey Foot
LD37831528.las	US Survey Foot	US Survey Foot
LD37831531.las	US Survey Foot	US Survey Foot
LD37831534.las	US Survey Foot	US Survey Foot
LD37831537.las	US Survey Foot	US Survey Foot
LD37831540.las	US Survey Foot	US Survey Foot
LD37831543.las	US Survey Foot	US Survey Foot
LD37831546.las	US Survey Foot	US Survey Foot
LD37831549.las	US Survey Foot	US Survey Foot
LD37831552.las	US Survey Foot	US Survey Foot
LD37831555.las	US Survey Foot	US Survey Foot
LD37831558.las	US Survey Foot	US Survey Foot
LD37831561.las	US Survey Foot	US Survey Foot
LD37831564.las	US Survey Foot	US Survey Foot
LD37831567.las	US Survey Foot	US Survey Foot
LD37831570.las	US Survey Foot	US Survey Foot
LD37831573.las	US Survey Foot	US Survey Foot
LD37831576.las	US Survey Foot	US Survey Foot
LD37831579.las	US Survey Foot	US Survey Foot
LD37831582.las	US Survey Foot	US Survey Foot
LD37831585.las	US Survey Foot	US Survey Foot
LD37831588.las	US Survey Foot	US Survey Foot
LD37831591.las	US Survey Foot	US Survey Foot
LD37831594.las	US Survey Foot	US Survey Foot
LD37831597.las	US Survey Foot	US Survey Foot
LD37831600.las	US Survey Foot	US Survey Foot
LD37831603.las	US Survey Foot	US Survey Foot
LD37831606.las	US Survey Foot	US Survey Foot
LD37831609.las	US Survey Foot	US Survey Foot
LD37831612.las	US Survey Foot	US Survey Foot
LD37831615.las	US Survey Foot	US Survey Foot
LD37831618.las	US Survey Foot	US Survey Foot
LD37861339.las	US Survey Foot	US Survey Foot
LD37861342.las	US Survey Foot	US Survey Foot
LD37861345.las	US Survey Foot	US Survey Foot
LD37861348.las	US Survey Foot	US Survey Foot
LD37861351.las	US Survey Foot	US Survey Foot

DPH-6 Report on Units of Reference - continued

File	Horizontal Unit	Vertical Unit
LD37861354.las	US Survey Foot	US Survey Foot
LD37861357.las	US Survey Foot	US Survey Foot
LD37861360.las	US Survey Foot	US Survey Foot
LD37861363.las	US Survey Foot	US Survey Foot
LD37861366.las	US Survey Foot	US Survey Foot
LD37861369.las	US Survey Foot	US Survey Foot
LD37861372.las	US Survey Foot	US Survey Foot
LD37861375.las	US Survey Foot	US Survey Foot
LD37861378.las	US Survey Foot	US Survey Foot
LD37861381.las	US Survey Foot	US Survey Foot
LD37861384.las	US Survey Foot	US Survey Foot
LD37861387.las	US Survey Foot	US Survey Foot
LD37861390.las	US Survey Foot	US Survey Foot
LD37861393.las	US Survey Foot	US Survey Foot
LD37861396.las	US Survey Foot	US Survey Foot
LD37861399.las	US Survey Foot	US Survey Foot
LD37861402.las	US Survey Foot	US Survey Foot
LD37861405.las	US Survey Foot	US Survey Foot
LD37861408.las	US Survey Foot	US Survey Foot
LD37861411.las	US Survey Foot	US Survey Foot
LD37861414.las	US Survey Foot	US Survey Foot
LD37861417.las	US Survey Foot	US Survey Foot
LD37861420.las	US Survey Foot	US Survey Foot
LD37861423.las	US Survey Foot	US Survey Foot
LD37861426.las	US Survey Foot	US Survey Foot
LD37861429.las	US Survey Foot	US Survey Foot
LD37861432.las	US Survey Foot	US Survey Foot
LD37861435.las	US Survey Foot	US Survey Foot
LD37861438.las	US Survey Foot	US Survey Foot
LD37861441.las	US Survey Foot	US Survey Foot
LD37861444.las	US Survey Foot	US Survey Foot
LD37861447.las	US Survey Foot	US Survey Foot
LD37861450.las	US Survey Foot	US Survey Foot
LD37861453.las	US Survey Foot	US Survey Foot
LD37861456.las	US Survey Foot	US Survey Foot
LD37861459.las	US Survey Foot	US Survey Foot
LD37861462.las	US Survey Foot	US Survey Foot
LD37861465.las	US Survey Foot	US Survey Foot
LD37861468.las	US Survey Foot	US Survey Foot
LD37861471.las	US Survey Foot	US Survey Foot
LD37861474.las	US Survey Foot	US Survey Foot
LD37861477.las	US Survey Foot	US Survey Foot
LD37861480.las	US Survey Foot	US Survey Foot
LD37861483.las	US Survey Foot	US Survey Foot
LD37861486.las	US Survey Foot	US Survey Foot
LD37861489.las	US Survey Foot	US Survey Foot
LD37861492.las	US Survey Foot	US Survey Foot

DPH-6 Report on Units of Reference - continued

File	Horizontal Unit	Vertical Unit
LD37861495.las	US Survey Foot	US Survey Foot
LD37861498.las	US Survey Foot	US Survey Foot
LD37861501.las	US Survey Foot	US Survey Foot
LD37861504.las	US Survey Foot	US Survey Foot
LD37861507.las	US Survey Foot	US Survey Foot
LD37861510.las	US Survey Foot	US Survey Foot
LD37861513.las	US Survey Foot	US Survey Foot
LD37861516.las	US Survey Foot	US Survey Foot
LD37861519.las	US Survey Foot	US Survey Foot
LD37861522.las	US Survey Foot	US Survey Foot
LD37861525.las	US Survey Foot	US Survey Foot
LD37861528.las	US Survey Foot	US Survey Foot
LD37861531.las	US Survey Foot	US Survey Foot
LD37861534.las	US Survey Foot	US Survey Foot
LD37861537.las	US Survey Foot	US Survey Foot
LD37861540.las	US Survey Foot	US Survey Foot
LD37861543.las	US Survey Foot	US Survey Foot
LD37861546.las	US Survey Foot	US Survey Foot
LD37861549.las	US Survey Foot	US Survey Foot
LD37861552.las	US Survey Foot	US Survey Foot
LD37861555.las	US Survey Foot	US Survey Foot
LD37861558.las	US Survey Foot	US Survey Foot
LD37861561.las	US Survey Foot	US Survey Foot
LD37861564.las	US Survey Foot	US Survey Foot
LD37861567.las	US Survey Foot	US Survey Foot
LD37861570.las	US Survey Foot	US Survey Foot
LD37861573.las	US Survey Foot	US Survey Foot
LD37861576.las	US Survey Foot	US Survey Foot
LD37861579.las	US Survey Foot	US Survey Foot
LD37861582.las	US Survey Foot	US Survey Foot
LD37861585.las	US Survey Foot	US Survey Foot
LD37861588.las	US Survey Foot	US Survey Foot
LD37861591.las	US Survey Foot	US Survey Foot
LD37861594.las	US Survey Foot	US Survey Foot
LD37861597.las	US Survey Foot	US Survey Foot
LD37861600.las	US Survey Foot	US Survey Foot
LD37861603.las	US Survey Foot	US Survey Foot
LD37861606.las	US Survey Foot	US Survey Foot
LD37861609.las	US Survey Foot	US Survey Foot
LD37861612.las	US Survey Foot	US Survey Foot
LD37861615.las	US Survey Foot	US Survey Foot
LD37861618.las	US Survey Foot	US Survey Foot
LD37891339.las	US Survey Foot	US Survey Foot
LD37891342.las	US Survey Foot	US Survey Foot
LD37891345.las	US Survey Foot	US Survey Foot
LD37891348.las	US Survey Foot	US Survey Foot
LD37891351.las	US Survey Foot	US Survey Foot

DPH-6 Report on Units of Reference - continued

File	Horizontal Unit	Vertical Unit
LD37891354.las	US Survey Foot	US Survey Foot
LD37891357.las	US Survey Foot	US Survey Foot
LD37891360.las	US Survey Foot	US Survey Foot
LD37891363.las	US Survey Foot	US Survey Foot
LD37891366.las	US Survey Foot	US Survey Foot
LD37891369.las	US Survey Foot	US Survey Foot
LD37891372.las	US Survey Foot	US Survey Foot
LD37891375.las	US Survey Foot	US Survey Foot
LD37891378.las	US Survey Foot	US Survey Foot
LD37891381.las	US Survey Foot	US Survey Foot
LD37891384.las	US Survey Foot	US Survey Foot
LD37891387.las	US Survey Foot	US Survey Foot
LD37891390.las	US Survey Foot	US Survey Foot
LD37891393.las	US Survey Foot	US Survey Foot
LD37891396.las	US Survey Foot	US Survey Foot
LD37891399.las	US Survey Foot	US Survey Foot
LD37891402.las	US Survey Foot	US Survey Foot
LD37891405.las	US Survey Foot	US Survey Foot
LD37891408.las	US Survey Foot	US Survey Foot
LD37891411.las	US Survey Foot	US Survey Foot
LD37891414.las	US Survey Foot	US Survey Foot
LD37891417.las	US Survey Foot	US Survey Foot
LD37891420.las	US Survey Foot	US Survey Foot
LD37891423.las	US Survey Foot	US Survey Foot
LD37891426.las	US Survey Foot	US Survey Foot
LD37891429.las	US Survey Foot	US Survey Foot
LD37891432.las	US Survey Foot	US Survey Foot
LD37891435.las	US Survey Foot	US Survey Foot
LD37891438.las	US Survey Foot	US Survey Foot
LD37891441.las	US Survey Foot	US Survey Foot
LD37891444.las	US Survey Foot	US Survey Foot
LD37891447.las	US Survey Foot	US Survey Foot
LD37891450.las	US Survey Foot	US Survey Foot
LD37891453.las	US Survey Foot	US Survey Foot
LD37891456.las	US Survey Foot	US Survey Foot
LD37891459.las	US Survey Foot	US Survey Foot
LD37891462.las	US Survey Foot	US Survey Foot
LD37891465.las	US Survey Foot	US Survey Foot
LD37891468.las	US Survey Foot	US Survey Foot
LD37891471.las	US Survey Foot	US Survey Foot
LD37891474.las	US Survey Foot	US Survey Foot
LD37891477.las	US Survey Foot	US Survey Foot
LD37891480.las	US Survey Foot	US Survey Foot
LD37891483.las	US Survey Foot	US Survey Foot
LD37891486.las	US Survey Foot	US Survey Foot
LD37891489.las	US Survey Foot	US Survey Foot
LD37891492.las	US Survey Foot	US Survey Foot

DPH-6 Report on Units of Reference - continued

File	Horizontal Unit	Vertical Unit
LD37891495.las	US Survey Foot	US Survey Foot
LD37891498.las	US Survey Foot	US Survey Foot
LD37891501.las	US Survey Foot	US Survey Foot
LD37891504.las	US Survey Foot	US Survey Foot
LD37891507.las	US Survey Foot	US Survey Foot
LD37891510.las	US Survey Foot	US Survey Foot
LD37891513.las	US Survey Foot	US Survey Foot
LD37891516.las	US Survey Foot	US Survey Foot
LD37891519.las	US Survey Foot	US Survey Foot
LD37891522.las	US Survey Foot	US Survey Foot
LD37891525.las	US Survey Foot	US Survey Foot
LD37891528.las	US Survey Foot	US Survey Foot
LD37891531.las	US Survey Foot	US Survey Foot
LD37891534.las	US Survey Foot	US Survey Foot
LD37891537.las	US Survey Foot	US Survey Foot
LD37891540.las	US Survey Foot	US Survey Foot
LD37891543.las	US Survey Foot	US Survey Foot
LD37891546.las	US Survey Foot	US Survey Foot
LD37891549.las	US Survey Foot	US Survey Foot
LD37891552.las	US Survey Foot	US Survey Foot
LD37891555.las	US Survey Foot	US Survey Foot
LD37891558.las	US Survey Foot	US Survey Foot
LD37891561.las	US Survey Foot	US Survey Foot
LD37891564.las	US Survey Foot	US Survey Foot
LD37891567.las	US Survey Foot	US Survey Foot
LD37891570.las	US Survey Foot	US Survey Foot
LD37891573.las	US Survey Foot	US Survey Foot
LD37891576.las	US Survey Foot	US Survey Foot
LD37891579.las	US Survey Foot	US Survey Foot
LD37891582.las	US Survey Foot	US Survey Foot
LD37891585.las	US Survey Foot	US Survey Foot
LD37891588.las	US Survey Foot	US Survey Foot
LD37891591.las	US Survey Foot	US Survey Foot
LD37891594.las	US Survey Foot	US Survey Foot
LD37891597.las	US Survey Foot	US Survey Foot
LD37891600.las	US Survey Foot	US Survey Foot
LD37891603.las	US Survey Foot	US Survey Foot
LD37891606.las	US Survey Foot	US Survey Foot
LD37891609.las	US Survey Foot	US Survey Foot
LD37891612.las	US Survey Foot	US Survey Foot
LD37891615.las	US Survey Foot	US Survey Foot
LD37891618.las	US Survey Foot	US Survey Foot
LD37921339.las	US Survey Foot	US Survey Foot
LD37921342.las	US Survey Foot	US Survey Foot
LD37921345.las	US Survey Foot	US Survey Foot
LD37921348.las	US Survey Foot	US Survey Foot
LD37921351.las	US Survey Foot	US Survey Foot

DPH-6 Report on Units of Reference - continued

File	Horizontal Unit	Vertical Unit
LD37921354.las	US Survey Foot	US Survey Foot
LD37921357.las	US Survey Foot	US Survey Foot
LD37921360.las	US Survey Foot	US Survey Foot
LD37921363.las	US Survey Foot	US Survey Foot
LD37921366.las	US Survey Foot	US Survey Foot
LD37921369.las	US Survey Foot	US Survey Foot
LD37921372.las	US Survey Foot	US Survey Foot
LD37921375.las	US Survey Foot	US Survey Foot
LD37921378.las	US Survey Foot	US Survey Foot
LD37921381.las	US Survey Foot	US Survey Foot
LD37921384.las	US Survey Foot	US Survey Foot
LD37921387.las	US Survey Foot	US Survey Foot
LD37921390.las	US Survey Foot	US Survey Foot
LD37921393.las	US Survey Foot	US Survey Foot
LD37921396.las	US Survey Foot	US Survey Foot
LD37921399.las	US Survey Foot	US Survey Foot
LD37921402.las	US Survey Foot	US Survey Foot
LD37921405.las	US Survey Foot	US Survey Foot
LD37921408.las	US Survey Foot	US Survey Foot
LD37921411.las	US Survey Foot	US Survey Foot
LD37921414.las	US Survey Foot	US Survey Foot
LD37921417.las	US Survey Foot	US Survey Foot
LD37921420.las	US Survey Foot	US Survey Foot
LD37921423.las	US Survey Foot	US Survey Foot
LD37921426.las	US Survey Foot	US Survey Foot
LD37921429.las	US Survey Foot	US Survey Foot
LD37921432.las	US Survey Foot	US Survey Foot
LD37921435.las	US Survey Foot	US Survey Foot
LD37921438.las	US Survey Foot	US Survey Foot
LD37921441.las	US Survey Foot	US Survey Foot
LD37921444.las	US Survey Foot	US Survey Foot
LD37921447.las	US Survey Foot	US Survey Foot
LD37921450.las	US Survey Foot	US Survey Foot
LD37921453.las	US Survey Foot	US Survey Foot
LD37921456.las	US Survey Foot	US Survey Foot
LD37921459.las	US Survey Foot	US Survey Foot
LD37921462.las	US Survey Foot	US Survey Foot
LD37921465.las	US Survey Foot	US Survey Foot
LD37921468.las	US Survey Foot	US Survey Foot
LD37921471.las	US Survey Foot	US Survey Foot
LD37921474.las	US Survey Foot	US Survey Foot
LD37921477.las	US Survey Foot	US Survey Foot
LD37921480.las	US Survey Foot	US Survey Foot
LD37921483.las	US Survey Foot	US Survey Foot
LD37921486.las	US Survey Foot	US Survey Foot
LD37921489.las	US Survey Foot	US Survey Foot
LD37921492.las	US Survey Foot	US Survey Foot

DPH-6 Report on Units of Reference - continued

File	Horizontal Unit	Vertical Unit
LD37921495.las	US Survey Foot	US Survey Foot
LD37921498.las	US Survey Foot	US Survey Foot
LD37921501.las	US Survey Foot	US Survey Foot
LD37921504.las	US Survey Foot	US Survey Foot
LD37921507.las	US Survey Foot	US Survey Foot
LD37921510.las	US Survey Foot	US Survey Foot
LD37921513.las	US Survey Foot	US Survey Foot
LD37921516.las	US Survey Foot	US Survey Foot
LD37921519.las	US Survey Foot	US Survey Foot
LD37921522.las	US Survey Foot	US Survey Foot
LD37921525.las	US Survey Foot	US Survey Foot
LD37921528.las	US Survey Foot	US Survey Foot
LD37921531.las	US Survey Foot	US Survey Foot
LD37921534.las	US Survey Foot	US Survey Foot
LD37921537.las	US Survey Foot	US Survey Foot
LD37921540.las	US Survey Foot	US Survey Foot
LD37921543.las	US Survey Foot	US Survey Foot
LD37921546.las	US Survey Foot	US Survey Foot
LD37921549.las	US Survey Foot	US Survey Foot
LD37921552.las	US Survey Foot	US Survey Foot
LD37921555.las	US Survey Foot	US Survey Foot
LD37921558.las	US Survey Foot	US Survey Foot
LD37921561.las	US Survey Foot	US Survey Foot
LD37921564.las	US Survey Foot	US Survey Foot
LD37921567.las	US Survey Foot	US Survey Foot
LD37921570.las	US Survey Foot	US Survey Foot
LD37921573.las	US Survey Foot	US Survey Foot
LD37921576.las	US Survey Foot	US Survey Foot
LD37921579.las	US Survey Foot	US Survey Foot
LD37921582.las	US Survey Foot	US Survey Foot
LD37921585.las	US Survey Foot	US Survey Foot
LD37921588.las	US Survey Foot	US Survey Foot
LD37921591.las	US Survey Foot	US Survey Foot
LD37921594.las	US Survey Foot	US Survey Foot
LD37921597.las	US Survey Foot	US Survey Foot
LD37921600.las	US Survey Foot	US Survey Foot
LD37921603.las	US Survey Foot	US Survey Foot
LD37921606.las	US Survey Foot	US Survey Foot
LD37921609.las	US Survey Foot	US Survey Foot
LD37921612.las	US Survey Foot	US Survey Foot
LD37921615.las	US Survey Foot	US Survey Foot
LD37921618.las	US Survey Foot	US Survey Foot
LD37951339.las	US Survey Foot	US Survey Foot
LD37951342.las	US Survey Foot	US Survey Foot
LD37951345.las	US Survey Foot	US Survey Foot
LD37951348.las	US Survey Foot	US Survey Foot
LD37951351.las	US Survey Foot	US Survey Foot

DPH-6 Report on Units of Reference - continued

File	Horizontal Unit	Vertical Unit
LD37951354.las	US Survey Foot	US Survey Foot
LD37951357.las	US Survey Foot	US Survey Foot
LD37951360.las	US Survey Foot	US Survey Foot
LD37951363.las	US Survey Foot	US Survey Foot
LD37951366.las	US Survey Foot	US Survey Foot
LD37951369.las	US Survey Foot	US Survey Foot
LD37951372.las	US Survey Foot	US Survey Foot
LD37951375.las	US Survey Foot	US Survey Foot
LD37951378.las	US Survey Foot	US Survey Foot
LD37951381.las	US Survey Foot	US Survey Foot
LD37951384.las	US Survey Foot	US Survey Foot
LD37951387.las	US Survey Foot	US Survey Foot
LD37951390.las	US Survey Foot	US Survey Foot
LD37951393.las	US Survey Foot	US Survey Foot
LD37951396.las	US Survey Foot	US Survey Foot
LD37951399.las	US Survey Foot	US Survey Foot
LD37951402.las	US Survey Foot	US Survey Foot
LD37951405.las	US Survey Foot	US Survey Foot
LD37951408.las	US Survey Foot	US Survey Foot
LD37951411.las	US Survey Foot	US Survey Foot
LD37951414.las	US Survey Foot	US Survey Foot
LD37951417.las	US Survey Foot	US Survey Foot
LD37951420.las	US Survey Foot	US Survey Foot
LD37951423.las	US Survey Foot	US Survey Foot
LD37951426.las	US Survey Foot	US Survey Foot
LD37951429.las	US Survey Foot	US Survey Foot
LD37951432.las	US Survey Foot	US Survey Foot
LD37951435.las	US Survey Foot	US Survey Foot
LD37951438.las	US Survey Foot	US Survey Foot
LD37951441.las	US Survey Foot	US Survey Foot
LD37951444.las	US Survey Foot	US Survey Foot
LD37951447.las	US Survey Foot	US Survey Foot
LD37951450.las	US Survey Foot	US Survey Foot
LD37951453.las	US Survey Foot	US Survey Foot
LD37951456.las	US Survey Foot	US Survey Foot
LD37951459.las	US Survey Foot	US Survey Foot
LD37951462.las	US Survey Foot	US Survey Foot
LD37951465.las	US Survey Foot	US Survey Foot
LD37951468.las	US Survey Foot	US Survey Foot
LD37951471.las	US Survey Foot	US Survey Foot
LD37951474.las	US Survey Foot	US Survey Foot
LD37951477.las	US Survey Foot	US Survey Foot
LD37951480.las	US Survey Foot	US Survey Foot
LD37951483.las	US Survey Foot	US Survey Foot
LD37951486.las	US Survey Foot	US Survey Foot
LD37951489.las	US Survey Foot	US Survey Foot
LD37951492.las	US Survey Foot	US Survey Foot

DPH-6 Report on Units of Reference - continued

File	Horizontal Unit	Vertical Unit
LD37951495.las	US Survey Foot	US Survey Foot
LD37951498.las	US Survey Foot	US Survey Foot
LD37951501.las	US Survey Foot	US Survey Foot
LD37951504.las	US Survey Foot	US Survey Foot
LD37951507.las	US Survey Foot	US Survey Foot
LD37951510.las	US Survey Foot	US Survey Foot
LD37951513.las	US Survey Foot	US Survey Foot
LD37951516.las	US Survey Foot	US Survey Foot
LD37951519.las	US Survey Foot	US Survey Foot
LD37951522.las	US Survey Foot	US Survey Foot
LD37951525.las	US Survey Foot	US Survey Foot
LD37951528.las	US Survey Foot	US Survey Foot
LD37951531.las	US Survey Foot	US Survey Foot
LD37951534.las	US Survey Foot	US Survey Foot
LD37951537.las	US Survey Foot	US Survey Foot
LD37951540.las	US Survey Foot	US Survey Foot
LD37951543.las	US Survey Foot	US Survey Foot
LD37951546.las	US Survey Foot	US Survey Foot
LD37951549.las	US Survey Foot	US Survey Foot
LD37951552.las	US Survey Foot	US Survey Foot
LD37951555.las	US Survey Foot	US Survey Foot
LD37951558.las	US Survey Foot	US Survey Foot
LD37951561.las	US Survey Foot	US Survey Foot
LD37951564.las	US Survey Foot	US Survey Foot
LD37951567.las	US Survey Foot	US Survey Foot
LD37951570.las	US Survey Foot	US Survey Foot
LD37951573.las	US Survey Foot	US Survey Foot
LD37951576.las	US Survey Foot	US Survey Foot
LD37951579.las	US Survey Foot	US Survey Foot
LD37951582.las	US Survey Foot	US Survey Foot
LD37951585.las	US Survey Foot	US Survey Foot
LD37951588.las	US Survey Foot	US Survey Foot
LD37951591.las	US Survey Foot	US Survey Foot
LD37951594.las	US Survey Foot	US Survey Foot
LD37951597.las	US Survey Foot	US Survey Foot
LD37951600.las	US Survey Foot	US Survey Foot
LD37951603.las	US Survey Foot	US Survey Foot
LD37951606.las	US Survey Foot	US Survey Foot
LD37951609.las	US Survey Foot	US Survey Foot
LD37951612.las	US Survey Foot	US Survey Foot
LD37951615.las	US Survey Foot	US Survey Foot
LD37951618.las	US Survey Foot	US Survey Foot
LD37981339.las	US Survey Foot	US Survey Foot
LD37981342.las	US Survey Foot	US Survey Foot
LD37981345.las	US Survey Foot	US Survey Foot
LD37981348.las	US Survey Foot	US Survey Foot
LD37981351.las	US Survey Foot	US Survey Foot

DPH-6 Report on Units of Reference - continued

File	Horizontal Unit	Vertical Unit
LD37981354.las	US Survey Foot	US Survey Foot
LD37981357.las	US Survey Foot	US Survey Foot
LD37981360.las	US Survey Foot	US Survey Foot
LD37981363.las	US Survey Foot	US Survey Foot
LD37981366.las	US Survey Foot	US Survey Foot
LD37981369.las	US Survey Foot	US Survey Foot
LD37981372.las	US Survey Foot	US Survey Foot
LD37981375.las	US Survey Foot	US Survey Foot
LD37981378.las	US Survey Foot	US Survey Foot
LD37981381.las	US Survey Foot	US Survey Foot
LD37981384.las	US Survey Foot	US Survey Foot
LD37981387.las	US Survey Foot	US Survey Foot
LD37981390.las	US Survey Foot	US Survey Foot
LD37981393.las	US Survey Foot	US Survey Foot
LD37981396.las	US Survey Foot	US Survey Foot
LD37981399.las	US Survey Foot	US Survey Foot
LD37981402.las	US Survey Foot	US Survey Foot
LD37981405.las	US Survey Foot	US Survey Foot
LD37981408.las	US Survey Foot	US Survey Foot
LD37981411.las	US Survey Foot	US Survey Foot
LD37981414.las	US Survey Foot	US Survey Foot
LD37981417.las	US Survey Foot	US Survey Foot
LD37981420.las	US Survey Foot	US Survey Foot
LD37981423.las	US Survey Foot	US Survey Foot
LD37981426.las	US Survey Foot	US Survey Foot
LD37981429.las	US Survey Foot	US Survey Foot
LD37981432.las	US Survey Foot	US Survey Foot
LD37981435.las	US Survey Foot	US Survey Foot
LD37981438.las	US Survey Foot	US Survey Foot
LD37981441.las	US Survey Foot	US Survey Foot
LD37981444.las	US Survey Foot	US Survey Foot
LD37981447.las	US Survey Foot	US Survey Foot
LD37981450.las	US Survey Foot	US Survey Foot
LD37981453.las	US Survey Foot	US Survey Foot
LD37981456.las	US Survey Foot	US Survey Foot
LD37981459.las	US Survey Foot	US Survey Foot
LD37981462.las	US Survey Foot	US Survey Foot
LD37981465.las	US Survey Foot	US Survey Foot
LD37981468.las	US Survey Foot	US Survey Foot
LD37981471.las	US Survey Foot	US Survey Foot
LD37981474.las	US Survey Foot	US Survey Foot
LD37981477.las	US Survey Foot	US Survey Foot
LD37981480.las	US Survey Foot	US Survey Foot
LD37981483.las	US Survey Foot	US Survey Foot
LD37981486.las	US Survey Foot	US Survey Foot
LD37981489.las	US Survey Foot	US Survey Foot
LD37981492.las	US Survey Foot	US Survey Foot

DPH-6 Report on Units of Reference - continued

File	Horizontal Unit	Vertical Unit
LD37981495.las	US Survey Foot	US Survey Foot
LD37981498.las	US Survey Foot	US Survey Foot
LD37981501.las	US Survey Foot	US Survey Foot
LD37981504.las	US Survey Foot	US Survey Foot
LD37981507.las	US Survey Foot	US Survey Foot
LD37981510.las	US Survey Foot	US Survey Foot
LD37981513.las	US Survey Foot	US Survey Foot
LD37981516.las	US Survey Foot	US Survey Foot
LD37981519.las	US Survey Foot	US Survey Foot
LD37981522.las	US Survey Foot	US Survey Foot
LD37981525.las	US Survey Foot	US Survey Foot
LD37981528.las	US Survey Foot	US Survey Foot
LD37981531.las	US Survey Foot	US Survey Foot
LD37981534.las	US Survey Foot	US Survey Foot
LD37981537.las	US Survey Foot	US Survey Foot
LD37981540.las	US Survey Foot	US Survey Foot
LD37981543.las	US Survey Foot	US Survey Foot
LD37981546.las	US Survey Foot	US Survey Foot
LD37981549.las	US Survey Foot	US Survey Foot
LD37981552.las	US Survey Foot	US Survey Foot
LD37981555.las	US Survey Foot	US Survey Foot
LD37981558.las	US Survey Foot	US Survey Foot
LD37981561.las	US Survey Foot	US Survey Foot
LD37981564.las	US Survey Foot	US Survey Foot
LD37981567.las	US Survey Foot	US Survey Foot
LD37981570.las	US Survey Foot	US Survey Foot
LD37981573.las	US Survey Foot	US Survey Foot
LD37981576.las	US Survey Foot	US Survey Foot
LD37981579.las	US Survey Foot	US Survey Foot
LD37981582.las	US Survey Foot	US Survey Foot
LD37981585.las	US Survey Foot	US Survey Foot
LD37981588.las	US Survey Foot	US Survey Foot
LD37981591.las	US Survey Foot	US Survey Foot
LD37981594.las	US Survey Foot	US Survey Foot
LD37981597.las	US Survey Foot	US Survey Foot
LD37981600.las	US Survey Foot	US Survey Foot
LD37981603.las	US Survey Foot	US Survey Foot
LD37981606.las	US Survey Foot	US Survey Foot
LD37981609.las	US Survey Foot	US Survey Foot
LD37981612.las	US Survey Foot	US Survey Foot
LD37981615.las	US Survey Foot	US Survey Foot
LD37981618.las	US Survey Foot	US Survey Foot
LD38011339.las	US Survey Foot	US Survey Foot
LD38011342.las	US Survey Foot	US Survey Foot
LD38011345.las	US Survey Foot	US Survey Foot
LD38011348.las	US Survey Foot	US Survey Foot
LD38011351.las	US Survey Foot	US Survey Foot

DPH-6 Report on Units of Reference - continued

File	Horizontal Unit	Vertical Unit
LD38011354.las	US Survey Foot	US Survey Foot
LD38011357.las	US Survey Foot	US Survey Foot
LD38011360.las	US Survey Foot	US Survey Foot
LD38011363.las	US Survey Foot	US Survey Foot
LD38011366.las	US Survey Foot	US Survey Foot
LD38011369.las	US Survey Foot	US Survey Foot
LD38011372.las	US Survey Foot	US Survey Foot
LD38011375.las	US Survey Foot	US Survey Foot
LD38011378.las	US Survey Foot	US Survey Foot
LD38011381.las	US Survey Foot	US Survey Foot
LD38011384.las	US Survey Foot	US Survey Foot
LD38011387.las	US Survey Foot	US Survey Foot
LD38011390.las	US Survey Foot	US Survey Foot
LD38011393.las	US Survey Foot	US Survey Foot
LD38011396.las	US Survey Foot	US Survey Foot
LD38011399.las	US Survey Foot	US Survey Foot
LD38011402.las	US Survey Foot	US Survey Foot
LD38011405.las	US Survey Foot	US Survey Foot
LD38011408.las	US Survey Foot	US Survey Foot
LD38011411.las	US Survey Foot	US Survey Foot
LD38011414.las	US Survey Foot	US Survey Foot
LD38011417.las	US Survey Foot	US Survey Foot
LD38011420.las	US Survey Foot	US Survey Foot
LD38011423.las	US Survey Foot	US Survey Foot
LD38011426.las	US Survey Foot	US Survey Foot
LD38011429.las	US Survey Foot	US Survey Foot
LD38011432.las	US Survey Foot	US Survey Foot
LD38011435.las	US Survey Foot	US Survey Foot
LD38011438.las	US Survey Foot	US Survey Foot
LD38011441.las	US Survey Foot	US Survey Foot
LD38011444.las	US Survey Foot	US Survey Foot
LD38011447.las	US Survey Foot	US Survey Foot
LD38011450.las	US Survey Foot	US Survey Foot
LD38011453.las	US Survey Foot	US Survey Foot
LD38011456.las	US Survey Foot	US Survey Foot
LD38011459.las	US Survey Foot	US Survey Foot
LD38011462.las	US Survey Foot	US Survey Foot
LD38011465.las	US Survey Foot	US Survey Foot
LD38011468.las	US Survey Foot	US Survey Foot
LD38011471.las	US Survey Foot	US Survey Foot
LD38011474.las	US Survey Foot	US Survey Foot
LD38011477.las	US Survey Foot	US Survey Foot
LD38011480.las	US Survey Foot	US Survey Foot
LD38011483.las	US Survey Foot	US Survey Foot
LD38011486.las	US Survey Foot	US Survey Foot
LD38011489.las	US Survey Foot	US Survey Foot
LD38011492.las	US Survey Foot	US Survey Foot

DPH-6 Report on Units of Reference - continued

File	Horizontal Unit	Vertical Unit
LD38011495.las	US Survey Foot	US Survey Foot
LD38011498.las	US Survey Foot	US Survey Foot
LD38011501.las	US Survey Foot	US Survey Foot
LD38011504.las	US Survey Foot	US Survey Foot
LD38011507.las	US Survey Foot	US Survey Foot
LD38011510.las	US Survey Foot	US Survey Foot
LD38011513.las	US Survey Foot	US Survey Foot
LD38011516.las	US Survey Foot	US Survey Foot
LD38011519.las	US Survey Foot	US Survey Foot
LD38011522.las	US Survey Foot	US Survey Foot
LD38011525.las	US Survey Foot	US Survey Foot
LD38011528.las	US Survey Foot	US Survey Foot
LD38011531.las	US Survey Foot	US Survey Foot
LD38011534.las	US Survey Foot	US Survey Foot
LD38011537.las	US Survey Foot	US Survey Foot
LD38011540.las	US Survey Foot	US Survey Foot
LD38011543.las	US Survey Foot	US Survey Foot
LD38011546.las	US Survey Foot	US Survey Foot
LD38011549.las	US Survey Foot	US Survey Foot
LD38011552.las	US Survey Foot	US Survey Foot
LD38011555.las	US Survey Foot	US Survey Foot
LD38011558.las	US Survey Foot	US Survey Foot
LD38011561.las	US Survey Foot	US Survey Foot
LD38011564.las	US Survey Foot	US Survey Foot
LD38011567.las	US Survey Foot	US Survey Foot
LD38011570.las	US Survey Foot	US Survey Foot
LD38011573.las	US Survey Foot	US Survey Foot
LD38011576.las	US Survey Foot	US Survey Foot
LD38011579.las	US Survey Foot	US Survey Foot
LD38011582.las	US Survey Foot	US Survey Foot
LD38011585.las	US Survey Foot	US Survey Foot
LD38011588.las	US Survey Foot	US Survey Foot
LD38011591.las	US Survey Foot	US Survey Foot
LD38011594.las	US Survey Foot	US Survey Foot
LD38011597.las	US Survey Foot	US Survey Foot
LD38011600.las	US Survey Foot	US Survey Foot
LD38011603.las	US Survey Foot	US Survey Foot
LD38011606.las	US Survey Foot	US Survey Foot
LD38011609.las	US Survey Foot	US Survey Foot
LD38011612.las	US Survey Foot	US Survey Foot
LD38011615.las	US Survey Foot	US Survey Foot
LD38011618.las	US Survey Foot	US Survey Foot
LD38041339.las	US Survey Foot	US Survey Foot
LD38041342.las	US Survey Foot	US Survey Foot
LD38041345.las	US Survey Foot	US Survey Foot
LD38041348.las	US Survey Foot	US Survey Foot
LD38041351.las	US Survey Foot	US Survey Foot

DPH-6 Report on Units of Reference - continued

File	Horizontal Unit	Vertical Unit
LD38041354.las	US Survey Foot	US Survey Foot
LD38041357.las	US Survey Foot	US Survey Foot
LD38041360.las	US Survey Foot	US Survey Foot
LD38041363.las	US Survey Foot	US Survey Foot
LD38041366.las	US Survey Foot	US Survey Foot
LD38041369.las	US Survey Foot	US Survey Foot
LD38041372.las	US Survey Foot	US Survey Foot
LD38041375.las	US Survey Foot	US Survey Foot
LD38041378.las	US Survey Foot	US Survey Foot
LD38041381.las	US Survey Foot	US Survey Foot
LD38041384.las	US Survey Foot	US Survey Foot
LD38041387.las	US Survey Foot	US Survey Foot
LD38041390.las	US Survey Foot	US Survey Foot
LD38041393.las	US Survey Foot	US Survey Foot
LD38041396.las	US Survey Foot	US Survey Foot
LD38041399.las	US Survey Foot	US Survey Foot
LD38041402.las	US Survey Foot	US Survey Foot
LD38041405.las	US Survey Foot	US Survey Foot
LD38041408.las	US Survey Foot	US Survey Foot
LD38041411.las	US Survey Foot	US Survey Foot
LD38041414.las	US Survey Foot	US Survey Foot
LD38041417.las	US Survey Foot	US Survey Foot
LD38041420.las	US Survey Foot	US Survey Foot
LD38041423.las	US Survey Foot	US Survey Foot
LD38041426.las	US Survey Foot	US Survey Foot
LD38041429.las	US Survey Foot	US Survey Foot
LD38041432.las	US Survey Foot	US Survey Foot
LD38041435.las	US Survey Foot	US Survey Foot
LD38041438.las	US Survey Foot	US Survey Foot
LD38041441.las	US Survey Foot	US Survey Foot
LD38041444.las	US Survey Foot	US Survey Foot
LD38041447.las	US Survey Foot	US Survey Foot
LD38041450.las	US Survey Foot	US Survey Foot
LD38041453.las	US Survey Foot	US Survey Foot
LD38041456.las	US Survey Foot	US Survey Foot
LD38041459.las	US Survey Foot	US Survey Foot
LD38041462.las	US Survey Foot	US Survey Foot
LD38041465.las	US Survey Foot	US Survey Foot
LD38041468.las	US Survey Foot	US Survey Foot
LD38041471.las	US Survey Foot	US Survey Foot
LD38041474.las	US Survey Foot	US Survey Foot
LD38041477.las	US Survey Foot	US Survey Foot
LD38041480.las	US Survey Foot	US Survey Foot
LD38041483.las	US Survey Foot	US Survey Foot
LD38041486.las	US Survey Foot	US Survey Foot
LD38041489.las	US Survey Foot	US Survey Foot
LD38041492.las	US Survey Foot	US Survey Foot

DPH-6 Report on Units of Reference - continued

File	Horizontal Unit	Vertical Unit
LD38041495.las	US Survey Foot	US Survey Foot
LD38041498.las	US Survey Foot	US Survey Foot
LD38041501.las	US Survey Foot	US Survey Foot
LD38041504.las	US Survey Foot	US Survey Foot
LD38041507.las	US Survey Foot	US Survey Foot
LD38041510.las	US Survey Foot	US Survey Foot
LD38041513.las	US Survey Foot	US Survey Foot
LD38041516.las	US Survey Foot	US Survey Foot
LD38041519.las	US Survey Foot	US Survey Foot
LD38041522.las	US Survey Foot	US Survey Foot
LD38041525.las	US Survey Foot	US Survey Foot
LD38041528.las	US Survey Foot	US Survey Foot
LD38041531.las	US Survey Foot	US Survey Foot
LD38041534.las	US Survey Foot	US Survey Foot
LD38041537.las	US Survey Foot	US Survey Foot
LD38041540.las	US Survey Foot	US Survey Foot
LD38041543.las	US Survey Foot	US Survey Foot
LD38041546.las	US Survey Foot	US Survey Foot
LD38041549.las	US Survey Foot	US Survey Foot
LD38041552.las	US Survey Foot	US Survey Foot
LD38041555.las	US Survey Foot	US Survey Foot
LD38041558.las	US Survey Foot	US Survey Foot
LD38041561.las	US Survey Foot	US Survey Foot
LD38041564.las	US Survey Foot	US Survey Foot
LD38041567.las	US Survey Foot	US Survey Foot
LD38041570.las	US Survey Foot	US Survey Foot
LD38041573.las	US Survey Foot	US Survey Foot
LD38041576.las	US Survey Foot	US Survey Foot
LD38041579.las	US Survey Foot	US Survey Foot
LD38041582.las	US Survey Foot	US Survey Foot
LD38041585.las	US Survey Foot	US Survey Foot
LD38041588.las	US Survey Foot	US Survey Foot
LD38041591.las	US Survey Foot	US Survey Foot
LD38041594.las	US Survey Foot	US Survey Foot
LD38041597.las	US Survey Foot	US Survey Foot
LD38041600.las	US Survey Foot	US Survey Foot
LD38041603.las	US Survey Foot	US Survey Foot
LD38041606.las	US Survey Foot	US Survey Foot
LD38041609.las	US Survey Foot	US Survey Foot
LD38041612.las	US Survey Foot	US Survey Foot
LD38041615.las	US Survey Foot	US Survey Foot
LD38041618.las	US Survey Foot	US Survey Foot
LD38071339.las	US Survey Foot	US Survey Foot
LD38071342.las	US Survey Foot	US Survey Foot
LD38071345.las	US Survey Foot	US Survey Foot
LD38071348.las	US Survey Foot	US Survey Foot
LD38071351.las	US Survey Foot	US Survey Foot

DPH-6 Report on Units of Reference - continued

File	Horizontal Unit	Vertical Unit
LD38071354.las	US Survey Foot	US Survey Foot
LD38071357.las	US Survey Foot	US Survey Foot
LD38071360.las	US Survey Foot	US Survey Foot
LD38071363.las	US Survey Foot	US Survey Foot
LD38071366.las	US Survey Foot	US Survey Foot
LD38071369.las	US Survey Foot	US Survey Foot
LD38071372.las	US Survey Foot	US Survey Foot
LD38071375.las	US Survey Foot	US Survey Foot
LD38071378.las	US Survey Foot	US Survey Foot
LD38071381.las	US Survey Foot	US Survey Foot
LD38071384.las	US Survey Foot	US Survey Foot
LD38071387.las	US Survey Foot	US Survey Foot
LD38071390.las	US Survey Foot	US Survey Foot
LD38071393.las	US Survey Foot	US Survey Foot
LD38071396.las	US Survey Foot	US Survey Foot
LD38071399.las	US Survey Foot	US Survey Foot
LD38071402.las	US Survey Foot	US Survey Foot
LD38071405.las	US Survey Foot	US Survey Foot
LD38071408.las	US Survey Foot	US Survey Foot
LD38071411.las	US Survey Foot	US Survey Foot
LD38071414.las	US Survey Foot	US Survey Foot
LD38071417.las	US Survey Foot	US Survey Foot
LD38071420.las	US Survey Foot	US Survey Foot
LD38071423.las	US Survey Foot	US Survey Foot
LD38071426.las	US Survey Foot	US Survey Foot
LD38071429.las	US Survey Foot	US Survey Foot
LD38071432.las	US Survey Foot	US Survey Foot
LD38071435.las	US Survey Foot	US Survey Foot
LD38071438.las	US Survey Foot	US Survey Foot
LD38071441.las	US Survey Foot	US Survey Foot
LD38071444.las	US Survey Foot	US Survey Foot
LD38071447.las	US Survey Foot	US Survey Foot
LD38071450.las	US Survey Foot	US Survey Foot
LD38071453.las	US Survey Foot	US Survey Foot
LD38071456.las	US Survey Foot	US Survey Foot
LD38071459.las	US Survey Foot	US Survey Foot
LD38071462.las	US Survey Foot	US Survey Foot
LD38071465.las	US Survey Foot	US Survey Foot
LD38071468.las	US Survey Foot	US Survey Foot
LD38071471.las	US Survey Foot	US Survey Foot
LD38071474.las	US Survey Foot	US Survey Foot
LD38071477.las	US Survey Foot	US Survey Foot
LD38071480.las	US Survey Foot	US Survey Foot
LD38071483.las	US Survey Foot	US Survey Foot
LD38071486.las	US Survey Foot	US Survey Foot
LD38071489.las	US Survey Foot	US Survey Foot
LD38071492.las	US Survey Foot	US Survey Foot

DPH-6 Report on Units of Reference - continued

File	Horizontal Unit	Vertical Unit
LD38071495.las	US Survey Foot	US Survey Foot
LD38071498.las	US Survey Foot	US Survey Foot
LD38071501.las	US Survey Foot	US Survey Foot
LD38071504.las	US Survey Foot	US Survey Foot
LD38071507.las	US Survey Foot	US Survey Foot
LD38071510.las	US Survey Foot	US Survey Foot
LD38071513.las	US Survey Foot	US Survey Foot
LD38071516.las	US Survey Foot	US Survey Foot
LD38071519.las	US Survey Foot	US Survey Foot
LD38071522.las	US Survey Foot	US Survey Foot
LD38071525.las	US Survey Foot	US Survey Foot
LD38071528.las	US Survey Foot	US Survey Foot
LD38071531.las	US Survey Foot	US Survey Foot
LD38071534.las	US Survey Foot	US Survey Foot
LD38071537.las	US Survey Foot	US Survey Foot
LD38071540.las	US Survey Foot	US Survey Foot
LD38071543.las	US Survey Foot	US Survey Foot
LD38071546.las	US Survey Foot	US Survey Foot
LD38071549.las	US Survey Foot	US Survey Foot
LD38071552.las	US Survey Foot	US Survey Foot
LD38071555.las	US Survey Foot	US Survey Foot
LD38071558.las	US Survey Foot	US Survey Foot
LD38071561.las	US Survey Foot	US Survey Foot
LD38071564.las	US Survey Foot	US Survey Foot
LD38071567.las	US Survey Foot	US Survey Foot
LD38071570.las	US Survey Foot	US Survey Foot
LD38071573.las	US Survey Foot	US Survey Foot
LD38071576.las	US Survey Foot	US Survey Foot
LD38071579.las	US Survey Foot	US Survey Foot
LD38071582.las	US Survey Foot	US Survey Foot
LD38071585.las	US Survey Foot	US Survey Foot
LD38071588.las	US Survey Foot	US Survey Foot
LD38071591.las	US Survey Foot	US Survey Foot
LD38071594.las	US Survey Foot	US Survey Foot
LD38071597.las	US Survey Foot	US Survey Foot
LD38071600.las	US Survey Foot	US Survey Foot
LD38071603.las	US Survey Foot	US Survey Foot
LD38071606.las	US Survey Foot	US Survey Foot
LD38071609.las	US Survey Foot	US Survey Foot
LD38071612.las	US Survey Foot	US Survey Foot
LD38071615.las	US Survey Foot	US Survey Foot
LD38071618.las	US Survey Foot	US Survey Foot
LD38101339.las	US Survey Foot	US Survey Foot
LD38101342.las	US Survey Foot	US Survey Foot
LD38101345.las	US Survey Foot	US Survey Foot
LD38101348.las	US Survey Foot	US Survey Foot
LD38101351.las	US Survey Foot	US Survey Foot

DPH-6 Report on Units of Reference - continued

File	Horizontal Unit	Vertical Unit
LD38101354.las	US Survey Foot	US Survey Foot
LD38101357.las	US Survey Foot	US Survey Foot
LD38101360.las	US Survey Foot	US Survey Foot
LD38101363.las	US Survey Foot	US Survey Foot
LD38101366.las	US Survey Foot	US Survey Foot
LD38101369.las	US Survey Foot	US Survey Foot
LD38101372.las	US Survey Foot	US Survey Foot
LD38101375.las	US Survey Foot	US Survey Foot
LD38101378.las	US Survey Foot	US Survey Foot
LD38101381.las	US Survey Foot	US Survey Foot
LD38101384.las	US Survey Foot	US Survey Foot
LD38101387.las	US Survey Foot	US Survey Foot
LD38101390.las	US Survey Foot	US Survey Foot
LD38101393.las	US Survey Foot	US Survey Foot
LD38101396.las	US Survey Foot	US Survey Foot
LD38101399.las	US Survey Foot	US Survey Foot
LD38101402.las	US Survey Foot	US Survey Foot
LD38101405.las	US Survey Foot	US Survey Foot
LD38101408.las	US Survey Foot	US Survey Foot
LD38101411.las	US Survey Foot	US Survey Foot
LD38101414.las	US Survey Foot	US Survey Foot
LD38101417.las	US Survey Foot	US Survey Foot
LD38101420.las	US Survey Foot	US Survey Foot
LD38101423.las	US Survey Foot	US Survey Foot
LD38101426.las	US Survey Foot	US Survey Foot
LD38101429.las	US Survey Foot	US Survey Foot
LD38101432.las	US Survey Foot	US Survey Foot
LD38101435.las	US Survey Foot	US Survey Foot
LD38101438.las	US Survey Foot	US Survey Foot
LD38101441.las	US Survey Foot	US Survey Foot
LD38101444.las	US Survey Foot	US Survey Foot
LD38101447.las	US Survey Foot	US Survey Foot
LD38101450.las	US Survey Foot	US Survey Foot
LD38101453.las	US Survey Foot	US Survey Foot
LD38101456.las	US Survey Foot	US Survey Foot
LD38101459.las	US Survey Foot	US Survey Foot
LD38101462.las	US Survey Foot	US Survey Foot
LD38101465.las	US Survey Foot	US Survey Foot
LD38101468.las	US Survey Foot	US Survey Foot
LD38101471.las	US Survey Foot	US Survey Foot
LD38101474.las	US Survey Foot	US Survey Foot
LD38101477.las	US Survey Foot	US Survey Foot
LD38101480.las	US Survey Foot	US Survey Foot
LD38101483.las	US Survey Foot	US Survey Foot
LD38101486.las	US Survey Foot	US Survey Foot
LD38101489.las	US Survey Foot	US Survey Foot
LD38101492.las	US Survey Foot	US Survey Foot

DPH-6 Report on Units of Reference

- continued

File	Horizontal Unit	Vertical Unit
LD38101495.las	US Survey Foot	US Survey Foot
LD38101498.las	US Survey Foot	US Survey Foot
LD38101501.las	US Survey Foot	US Survey Foot
LD38101504.las	US Survey Foot	US Survey Foot
LD38101507.las	US Survey Foot	US Survey Foot
LD38101510.las	US Survey Foot	US Survey Foot
LD38101513.las	US Survey Foot	US Survey Foot
LD38101516.las	US Survey Foot	US Survey Foot
LD38101519.las	US Survey Foot	US Survey Foot
LD38101522.las	US Survey Foot	US Survey Foot
LD38101525.las	US Survey Foot	US Survey Foot
LD38101528.las	US Survey Foot	US Survey Foot
LD38101531.las	US Survey Foot	US Survey Foot
LD38101534.las	US Survey Foot	US Survey Foot
LD38101537.las	US Survey Foot	US Survey Foot
LD38101540.las	US Survey Foot	US Survey Foot
LD38101543.las	US Survey Foot	US Survey Foot
LD38101546.las	US Survey Foot	US Survey Foot
LD38101549.las	US Survey Foot	US Survey Foot
LD38101552.las	US Survey Foot	US Survey Foot
LD38101555.las	US Survey Foot	US Survey Foot
LD38101558.las	US Survey Foot	US Survey Foot
LD38101561.las	US Survey Foot	US Survey Foot
LD38101564.las	US Survey Foot	US Survey Foot
LD38101567.las	US Survey Foot	US Survey Foot
LD38101570.las	US Survey Foot	US Survey Foot
LD38101573.las	US Survey Foot	US Survey Foot
LD38101576.las	US Survey Foot	US Survey Foot
LD38101579.las	US Survey Foot	US Survey Foot
LD38101582.las	US Survey Foot	US Survey Foot
LD38101585.las	US Survey Foot	US Survey Foot
LD38101588.las	US Survey Foot	US Survey Foot
LD38101591.las	US Survey Foot	US Survey Foot
LD38101594.las	US Survey Foot	US Survey Foot
LD38101597.las	US Survey Foot	US Survey Foot
LD38101600.las	US Survey Foot	US Survey Foot
LD38101603.las	US Survey Foot	US Survey Foot
LD38101606.las	US Survey Foot	US Survey Foot
LD38101609.las	US Survey Foot	US Survey Foot
LD38101612.las	US Survey Foot	US Survey Foot
LD38101615.las	US Survey Foot	US Survey Foot
LD38101618.las	US Survey Foot	US Survey Foot
LD38131339.las	US Survey Foot	US Survey Foot
LD38131342.las	US Survey Foot	US Survey Foot
LD38131345.las	US Survey Foot	US Survey Foot
LD38131348.las	US Survey Foot	US Survey Foot
LD38131351.las	US Survey Foot	US Survey Foot

DPH-6 Report on Units of Reference - continued

File	Horizontal Unit	Vertical Unit
LD38131354.las	US Survey Foot	US Survey Foot
LD38131357.las	US Survey Foot	US Survey Foot
LD38131360.las	US Survey Foot	US Survey Foot
LD38131363.las	US Survey Foot	US Survey Foot
LD38131366.las	US Survey Foot	US Survey Foot
LD38131369.las	US Survey Foot	US Survey Foot
LD38131372.las	US Survey Foot	US Survey Foot
LD38131375.las	US Survey Foot	US Survey Foot
LD38131378.las	US Survey Foot	US Survey Foot
LD38131381.las	US Survey Foot	US Survey Foot
LD38131384.las	US Survey Foot	US Survey Foot
LD38131387.las	US Survey Foot	US Survey Foot
LD38131390.las	US Survey Foot	US Survey Foot
LD38131393.las	US Survey Foot	US Survey Foot
LD38131396.las	US Survey Foot	US Survey Foot
LD38131399.las	US Survey Foot	US Survey Foot
LD38131402.las	US Survey Foot	US Survey Foot
LD38131405.las	US Survey Foot	US Survey Foot
LD38131408.las	US Survey Foot	US Survey Foot
LD38131411.las	US Survey Foot	US Survey Foot
LD38131414.las	US Survey Foot	US Survey Foot
LD38131417.las	US Survey Foot	US Survey Foot
LD38131420.las	US Survey Foot	US Survey Foot
LD38131423.las	US Survey Foot	US Survey Foot
LD38131426.las	US Survey Foot	US Survey Foot
LD38131429.las	US Survey Foot	US Survey Foot
LD38131432.las	US Survey Foot	US Survey Foot
LD38131435.las	US Survey Foot	US Survey Foot
LD38131438.las	US Survey Foot	US Survey Foot
LD38131441.las	US Survey Foot	US Survey Foot
LD38131444.las	US Survey Foot	US Survey Foot
LD38131447.las	US Survey Foot	US Survey Foot
LD38131450.las	US Survey Foot	US Survey Foot
LD38131453.las	US Survey Foot	US Survey Foot
LD38131456.las	US Survey Foot	US Survey Foot
LD38131459.las	US Survey Foot	US Survey Foot
LD38131462.las	US Survey Foot	US Survey Foot
LD38131465.las	US Survey Foot	US Survey Foot
LD38131468.las	US Survey Foot	US Survey Foot
LD38131471.las	US Survey Foot	US Survey Foot
LD38131474.las	US Survey Foot	US Survey Foot
LD38131477.las	US Survey Foot	US Survey Foot
LD38131480.las	US Survey Foot	US Survey Foot
LD38131483.las	US Survey Foot	US Survey Foot
LD38131486.las	US Survey Foot	US Survey Foot
LD38131489.las	US Survey Foot	US Survey Foot
LD38131492.las	US Survey Foot	US Survey Foot

DPH-6 Report on Units of Reference - continued

File	Horizontal Unit	Vertical Unit
LD38131495.las	US Survey Foot	US Survey Foot
LD38131498.las	US Survey Foot	US Survey Foot
LD38131501.las	US Survey Foot	US Survey Foot
LD38131504.las	US Survey Foot	US Survey Foot
LD38131507.las	US Survey Foot	US Survey Foot
LD38131510.las	US Survey Foot	US Survey Foot
LD38131513.las	US Survey Foot	US Survey Foot
LD38131516.las	US Survey Foot	US Survey Foot
LD38131519.las	US Survey Foot	US Survey Foot
LD38131522.las	US Survey Foot	US Survey Foot
LD38131525.las	US Survey Foot	US Survey Foot
LD38131528.las	US Survey Foot	US Survey Foot
LD38131531.las	US Survey Foot	US Survey Foot
LD38131534.las	US Survey Foot	US Survey Foot
LD38131537.las	US Survey Foot	US Survey Foot
LD38131540.las	US Survey Foot	US Survey Foot
LD38131543.las	US Survey Foot	US Survey Foot
LD38131546.las	US Survey Foot	US Survey Foot
LD38131549.las	US Survey Foot	US Survey Foot
LD38131552.las	US Survey Foot	US Survey Foot
LD38131555.las	US Survey Foot	US Survey Foot
LD38131558.las	US Survey Foot	US Survey Foot
LD38131561.las	US Survey Foot	US Survey Foot
LD38131564.las	US Survey Foot	US Survey Foot
LD38131567.las	US Survey Foot	US Survey Foot
LD38131570.las	US Survey Foot	US Survey Foot
LD38131573.las	US Survey Foot	US Survey Foot
LD38131576.las	US Survey Foot	US Survey Foot
LD38131579.las	US Survey Foot	US Survey Foot
LD38131582.las	US Survey Foot	US Survey Foot
LD38131585.las	US Survey Foot	US Survey Foot
LD38131588.las	US Survey Foot	US Survey Foot
LD38131591.las	US Survey Foot	US Survey Foot
LD38131594.las	US Survey Foot	US Survey Foot
LD38131597.las	US Survey Foot	US Survey Foot
LD38131600.las	US Survey Foot	US Survey Foot
LD38131603.las	US Survey Foot	US Survey Foot
LD38131606.las	US Survey Foot	US Survey Foot
LD38131609.las	US Survey Foot	US Survey Foot
LD38131612.las	US Survey Foot	US Survey Foot
LD38131615.las	US Survey Foot	US Survey Foot
LD38131618.las	US Survey Foot	US Survey Foot
LD38161339.las	US Survey Foot	US Survey Foot
LD38161342.las	US Survey Foot	US Survey Foot
LD38161345.las	US Survey Foot	US Survey Foot
LD38161348.las	US Survey Foot	US Survey Foot
LD38161351.las	US Survey Foot	US Survey Foot

DPH-6 Report on Units of Reference

- continued

File	Horizontal Unit	Vertical Unit
LD38161354.las	US Survey Foot	US Survey Foot
LD38161357.las	US Survey Foot	US Survey Foot
LD38161360.las	US Survey Foot	US Survey Foot
LD38161363.las	US Survey Foot	US Survey Foot
LD38161366.las	US Survey Foot	US Survey Foot
LD38161369.las	US Survey Foot	US Survey Foot
LD38161372.las	US Survey Foot	US Survey Foot
LD38161375.las	US Survey Foot	US Survey Foot
LD38161378.las	US Survey Foot	US Survey Foot
LD38161381.las	US Survey Foot	US Survey Foot
LD38161384.las	US Survey Foot	US Survey Foot
LD38161387.las	US Survey Foot	US Survey Foot
LD38161390.las	US Survey Foot	US Survey Foot
LD38161393.las	US Survey Foot	US Survey Foot
LD38161396.las	US Survey Foot	US Survey Foot
LD38161399.las	US Survey Foot	US Survey Foot
LD38161402.las	US Survey Foot	US Survey Foot
LD38161405.las	US Survey Foot	US Survey Foot
LD38161408.las	US Survey Foot	US Survey Foot
LD38161411.las	US Survey Foot	US Survey Foot
LD38161414.las	US Survey Foot	US Survey Foot
LD38161417.las	US Survey Foot	US Survey Foot
LD38161420.las	US Survey Foot	US Survey Foot
LD38161423.las	US Survey Foot	US Survey Foot
LD38161426.las	US Survey Foot	US Survey Foot
LD38161429.las	US Survey Foot	US Survey Foot
LD38161432.las	US Survey Foot	US Survey Foot
LD38161435.las	US Survey Foot	US Survey Foot
LD38161438.las	US Survey Foot	US Survey Foot
LD38161441.las	US Survey Foot	US Survey Foot
LD38161444.las	US Survey Foot	US Survey Foot
LD38161447.las	US Survey Foot	US Survey Foot
LD38161450.las	US Survey Foot	US Survey Foot
LD38161453.las	US Survey Foot	US Survey Foot
LD38161456.las	US Survey Foot	US Survey Foot
LD38161459.las	US Survey Foot	US Survey Foot
LD38161462.las	US Survey Foot	US Survey Foot
LD38161465.las	US Survey Foot	US Survey Foot
LD38161468.las	US Survey Foot	US Survey Foot
LD38161471.las	US Survey Foot	US Survey Foot
LD38161474.las	US Survey Foot	US Survey Foot
LD38161477.las	US Survey Foot	US Survey Foot
LD38161480.las	US Survey Foot	US Survey Foot
LD38161483.las	US Survey Foot	US Survey Foot
LD38161486.las	US Survey Foot	US Survey Foot
LD38161489.las	US Survey Foot	US Survey Foot
LD38161492.las	US Survey Foot	US Survey Foot

DPH-6 Report on Units of Reference - continued

File	Horizontal Unit	Vertical Unit
LD38161495.las	US Survey Foot	US Survey Foot
LD38161498.las	US Survey Foot	US Survey Foot
LD38161501.las	US Survey Foot	US Survey Foot
LD38161504.las	US Survey Foot	US Survey Foot
LD38161507.las	US Survey Foot	US Survey Foot
LD38161510.las	US Survey Foot	US Survey Foot
LD38161513.las	US Survey Foot	US Survey Foot
LD38161516.las	US Survey Foot	US Survey Foot
LD38161519.las	US Survey Foot	US Survey Foot
LD38161522.las	US Survey Foot	US Survey Foot
LD38161525.las	US Survey Foot	US Survey Foot
LD38161528.las	US Survey Foot	US Survey Foot
LD38161531.las	US Survey Foot	US Survey Foot
LD38161534.las	US Survey Foot	US Survey Foot
LD38161537.las	US Survey Foot	US Survey Foot
LD38161540.las	US Survey Foot	US Survey Foot
LD38161543.las	US Survey Foot	US Survey Foot
LD38161546.las	US Survey Foot	US Survey Foot
LD38161549.las	US Survey Foot	US Survey Foot
LD38161552.las	US Survey Foot	US Survey Foot
LD38161555.las	US Survey Foot	US Survey Foot
LD38161558.las	US Survey Foot	US Survey Foot
LD38161561.las	US Survey Foot	US Survey Foot
LD38161564.las	US Survey Foot	US Survey Foot
LD38161567.las	US Survey Foot	US Survey Foot
LD38161570.las	US Survey Foot	US Survey Foot
LD38161573.las	US Survey Foot	US Survey Foot
LD38161576.las	US Survey Foot	US Survey Foot
LD38161579.las	US Survey Foot	US Survey Foot
LD38161582.las	US Survey Foot	US Survey Foot
LD38161585.las	US Survey Foot	US Survey Foot
LD38161588.las	US Survey Foot	US Survey Foot
LD38161591.las	US Survey Foot	US Survey Foot
LD38161594.las	US Survey Foot	US Survey Foot
LD38161597.las	US Survey Foot	US Survey Foot
LD38161600.las	US Survey Foot	US Survey Foot
LD38161603.las	US Survey Foot	US Survey Foot
LD38161606.las	US Survey Foot	US Survey Foot
LD38161609.las	US Survey Foot	US Survey Foot
LD38161612.las	US Survey Foot	US Survey Foot
LD38161615.las	US Survey Foot	US Survey Foot
LD38161618.las	US Survey Foot	US Survey Foot
LD38161621.las	US Survey Foot	US Survey Foot
LD38191339.las	US Survey Foot	US Survey Foot
LD38191342.las	US Survey Foot	US Survey Foot
LD38191345.las	US Survey Foot	US Survey Foot
LD38191348.las	US Survey Foot	US Survey Foot

DPH-6 Report on Units of Reference - continued

File	Horizontal Unit	Vertical Unit
LD38191351.las	US Survey Foot	US Survey Foot
LD38191354.las	US Survey Foot	US Survey Foot
LD38191357.las	US Survey Foot	US Survey Foot
LD38191360.las	US Survey Foot	US Survey Foot
LD38191363.las	US Survey Foot	US Survey Foot
LD38191366.las	US Survey Foot	US Survey Foot
LD38191369.las	US Survey Foot	US Survey Foot
LD38191372.las	US Survey Foot	US Survey Foot
LD38191375.las	US Survey Foot	US Survey Foot
LD38191378.las	US Survey Foot	US Survey Foot
LD38191381.las	US Survey Foot	US Survey Foot
LD38191384.las	US Survey Foot	US Survey Foot
LD38191387.las	US Survey Foot	US Survey Foot
LD38191390.las	US Survey Foot	US Survey Foot
LD38191393.las	US Survey Foot	US Survey Foot
LD38191396.las	US Survey Foot	US Survey Foot
LD38191399.las	US Survey Foot	US Survey Foot
LD38191402.las	US Survey Foot	US Survey Foot
LD38191405.las	US Survey Foot	US Survey Foot
LD38191408.las	US Survey Foot	US Survey Foot
LD38191411.las	US Survey Foot	US Survey Foot
LD38191414.las	US Survey Foot	US Survey Foot
LD38191417.las	US Survey Foot	US Survey Foot
LD38191420.las	US Survey Foot	US Survey Foot
LD38191423.las	US Survey Foot	US Survey Foot
LD38191426.las	US Survey Foot	US Survey Foot
LD38191429.las	US Survey Foot	US Survey Foot
LD38191432.las	US Survey Foot	US Survey Foot
LD38191435.las	US Survey Foot	US Survey Foot
LD38191438.las	US Survey Foot	US Survey Foot
LD38191441.las	US Survey Foot	US Survey Foot
LD38191444.las	US Survey Foot	US Survey Foot
LD38191447.las	US Survey Foot	US Survey Foot
LD38191450.las	US Survey Foot	US Survey Foot
LD38191453.las	US Survey Foot	US Survey Foot
LD38191456.las	US Survey Foot	US Survey Foot
LD38191459.las	US Survey Foot	US Survey Foot
LD38191462.las	US Survey Foot	US Survey Foot
LD38191465.las	US Survey Foot	US Survey Foot
LD38191468.las	US Survey Foot	US Survey Foot
LD38191471.las	US Survey Foot	US Survey Foot
LD38191474.las	US Survey Foot	US Survey Foot
LD38191477.las	US Survey Foot	US Survey Foot
LD38191480.las	US Survey Foot	US Survey Foot
LD38191483.las	US Survey Foot	US Survey Foot
LD38191486.las	US Survey Foot	US Survey Foot
LD38191489.las	US Survey Foot	US Survey Foot

DPH-6 Report on Units of Reference

- continued

File	Horizontal Unit	Vertical Unit
LD38191492.las	US Survey Foot	US Survey Foot
LD38191495.las	US Survey Foot	US Survey Foot
LD38191498.las	US Survey Foot	US Survey Foot
LD38191501.las	US Survey Foot	US Survey Foot
LD38191504.las	US Survey Foot	US Survey Foot
LD38191507.las	US Survey Foot	US Survey Foot
LD38191510.las	US Survey Foot	US Survey Foot
LD38191513.las	US Survey Foot	US Survey Foot
LD38191516.las	US Survey Foot	US Survey Foot
LD38191519.las	US Survey Foot	US Survey Foot
LD38191522.las	US Survey Foot	US Survey Foot
LD38191525.las	US Survey Foot	US Survey Foot
LD38191528.las	US Survey Foot	US Survey Foot
LD38191531.las	US Survey Foot	US Survey Foot
LD38191534.las	US Survey Foot	US Survey Foot
LD38191537.las	US Survey Foot	US Survey Foot
LD38191540.las	US Survey Foot	US Survey Foot
LD38191543.las	US Survey Foot	US Survey Foot
LD38191546.las	US Survey Foot	US Survey Foot
LD38191549.las	US Survey Foot	US Survey Foot
LD38191552.las	US Survey Foot	US Survey Foot
LD38191555.las	US Survey Foot	US Survey Foot
LD38191558.las	US Survey Foot	US Survey Foot
LD38191561.las	US Survey Foot	US Survey Foot
LD38191564.las	US Survey Foot	US Survey Foot
LD38191567.las	US Survey Foot	US Survey Foot
LD38191570.las	US Survey Foot	US Survey Foot
LD38191573.las	US Survey Foot	US Survey Foot
LD38191576.las	US Survey Foot	US Survey Foot
LD38191579.las	US Survey Foot	US Survey Foot
LD38191582.las	US Survey Foot	US Survey Foot
LD38191585.las	US Survey Foot	US Survey Foot
LD38191588.las	US Survey Foot	US Survey Foot
LD38191591.las	US Survey Foot	US Survey Foot
LD38191594.las	US Survey Foot	US Survey Foot
LD38191597.las	US Survey Foot	US Survey Foot
LD38191600.las	US Survey Foot	US Survey Foot
LD38191603.las	US Survey Foot	US Survey Foot
LD38191606.las	US Survey Foot	US Survey Foot
LD38191609.las	US Survey Foot	US Survey Foot
LD38191612.las	US Survey Foot	US Survey Foot
LD38191615.las	US Survey Foot	US Survey Foot
LD38191618.las	US Survey Foot	US Survey Foot
LD38191621.las	US Survey Foot	US Survey Foot
LD38221339.las	US Survey Foot	US Survey Foot
LD38221342.las	US Survey Foot	US Survey Foot
LD38221345.las	US Survey Foot	US Survey Foot

DPH-6 Report on Units of Reference - continued

File	Horizontal Unit	Vertical Unit
LD38221348.las	US Survey Foot	US Survey Foot
LD38221351.las	US Survey Foot	US Survey Foot
LD38221354.las	US Survey Foot	US Survey Foot
LD38221357.las	US Survey Foot	US Survey Foot
LD38221360.las	US Survey Foot	US Survey Foot
LD38221363.las	US Survey Foot	US Survey Foot
LD38221366.las	US Survey Foot	US Survey Foot
LD38221369.las	US Survey Foot	US Survey Foot
LD38221372.las	US Survey Foot	US Survey Foot
LD38221375.las	US Survey Foot	US Survey Foot
LD38221378.las	US Survey Foot	US Survey Foot
LD38221381.las	US Survey Foot	US Survey Foot
LD38221384.las	US Survey Foot	US Survey Foot
LD38221387.las	US Survey Foot	US Survey Foot
LD38221390.las	US Survey Foot	US Survey Foot
LD38221393.las	US Survey Foot	US Survey Foot
LD38221396.las	US Survey Foot	US Survey Foot
LD38221399.las	US Survey Foot	US Survey Foot
LD38221402.las	US Survey Foot	US Survey Foot
LD38221405.las	US Survey Foot	US Survey Foot
LD38221408.las	US Survey Foot	US Survey Foot
LD38221411.las	US Survey Foot	US Survey Foot
LD38221414.las	US Survey Foot	US Survey Foot
LD38221417.las	US Survey Foot	US Survey Foot
LD38221420.las	US Survey Foot	US Survey Foot
LD38221423.las	US Survey Foot	US Survey Foot
LD38221426.las	US Survey Foot	US Survey Foot
LD38221429.las	US Survey Foot	US Survey Foot
LD38221432.las	US Survey Foot	US Survey Foot
LD38221435.las	US Survey Foot	US Survey Foot
LD38221438.las	US Survey Foot	US Survey Foot
LD38221441.las	US Survey Foot	US Survey Foot
LD38221444.las	US Survey Foot	US Survey Foot
LD38221447.las	US Survey Foot	US Survey Foot
LD38221450.las	US Survey Foot	US Survey Foot
LD38221453.las	US Survey Foot	US Survey Foot
LD38221456.las	US Survey Foot	US Survey Foot
LD38221459.las	US Survey Foot	US Survey Foot
LD38221462.las	US Survey Foot	US Survey Foot
LD38221465.las	US Survey Foot	US Survey Foot
LD38221468.las	US Survey Foot	US Survey Foot
LD38221471.las	US Survey Foot	US Survey Foot
LD38221474.las	US Survey Foot	US Survey Foot
LD38221477.las	US Survey Foot	US Survey Foot
LD38221480.las	US Survey Foot	US Survey Foot
LD38221483.las	US Survey Foot	US Survey Foot
LD38221486.las	US Survey Foot	US Survey Foot

DPH-6 Report on Units of Reference

- continued

File	Horizontal Unit	Vertical Unit
LD38221489.las	US Survey Foot	US Survey Foot
LD38221492.las	US Survey Foot	US Survey Foot
LD38221495.las	US Survey Foot	US Survey Foot
LD38221498.las	US Survey Foot	US Survey Foot
LD38221501.las	US Survey Foot	US Survey Foot
LD38221504.las	US Survey Foot	US Survey Foot
LD38221507.las	US Survey Foot	US Survey Foot
LD38221510.las	US Survey Foot	US Survey Foot
LD38221513.las	US Survey Foot	US Survey Foot
LD38221516.las	US Survey Foot	US Survey Foot
LD38221519.las	US Survey Foot	US Survey Foot
LD38221522.las	US Survey Foot	US Survey Foot
LD38221525.las	US Survey Foot	US Survey Foot
LD38221528.las	US Survey Foot	US Survey Foot
LD38221531.las	US Survey Foot	US Survey Foot
LD38221534.las	US Survey Foot	US Survey Foot
LD38221537.las	US Survey Foot	US Survey Foot
LD38221540.las	US Survey Foot	US Survey Foot
LD38221543.las	US Survey Foot	US Survey Foot
LD38221546.las	US Survey Foot	US Survey Foot
LD38221549.las	US Survey Foot	US Survey Foot
LD38221552.las	US Survey Foot	US Survey Foot
LD38221555.las	US Survey Foot	US Survey Foot
LD38221558.las	US Survey Foot	US Survey Foot
LD38221561.las	US Survey Foot	US Survey Foot
LD38221564.las	US Survey Foot	US Survey Foot
LD38221567.las	US Survey Foot	US Survey Foot
LD38221570.las	US Survey Foot	US Survey Foot
LD38221573.las	US Survey Foot	US Survey Foot
LD38221576.las	US Survey Foot	US Survey Foot
LD38221579.las	US Survey Foot	US Survey Foot
LD38221582.las	US Survey Foot	US Survey Foot
LD38221585.las	US Survey Foot	US Survey Foot
LD38221588.las	US Survey Foot	US Survey Foot
LD38221591.las	US Survey Foot	US Survey Foot
LD38221594.las	US Survey Foot	US Survey Foot
LD38221597.las	US Survey Foot	US Survey Foot
LD38221600.las	US Survey Foot	US Survey Foot
LD38221603.las	US Survey Foot	US Survey Foot
LD38221606.las	US Survey Foot	US Survey Foot
LD38221609.las	US Survey Foot	US Survey Foot
LD38221612.las	US Survey Foot	US Survey Foot
LD38221615.las	US Survey Foot	US Survey Foot
LD38221618.las	US Survey Foot	US Survey Foot
LD38221621.las	US Survey Foot	US Survey Foot
LD38251339.las	US Survey Foot	US Survey Foot
LD38251342.las	US Survey Foot	US Survey Foot

DPH-6 Report on Units of Reference - continued

File	Horizontal Unit	Vertical Unit
LD38251345.las	US Survey Foot	US Survey Foot
LD38251348.las	US Survey Foot	US Survey Foot
LD38251351.las	US Survey Foot	US Survey Foot
LD38251354.las	US Survey Foot	US Survey Foot
LD38251357.las	US Survey Foot	US Survey Foot
LD38251360.las	US Survey Foot	US Survey Foot
LD38251363.las	US Survey Foot	US Survey Foot
LD38251366.las	US Survey Foot	US Survey Foot
LD38251369.las	US Survey Foot	US Survey Foot
LD38251372.las	US Survey Foot	US Survey Foot
LD38251375.las	US Survey Foot	US Survey Foot
LD38251378.las	US Survey Foot	US Survey Foot
LD38251381.las	US Survey Foot	US Survey Foot
LD38251384.las	US Survey Foot	US Survey Foot
LD38251387.las	US Survey Foot	US Survey Foot
LD38251390.las	US Survey Foot	US Survey Foot
LD38251393.las	US Survey Foot	US Survey Foot
LD38251396.las	US Survey Foot	US Survey Foot
LD38251399.las	US Survey Foot	US Survey Foot
LD38251402.las	US Survey Foot	US Survey Foot
LD38251405.las	US Survey Foot	US Survey Foot
LD38251408.las	US Survey Foot	US Survey Foot
LD38251411.las	US Survey Foot	US Survey Foot
LD38251414.las	US Survey Foot	US Survey Foot
LD38251417.las	US Survey Foot	US Survey Foot
LD38251420.las	US Survey Foot	US Survey Foot
LD38251423.las	US Survey Foot	US Survey Foot
LD38251426.las	US Survey Foot	US Survey Foot
LD38251429.las	US Survey Foot	US Survey Foot
LD38251432.las	US Survey Foot	US Survey Foot
LD38251435.las	US Survey Foot	US Survey Foot
LD38251438.las	US Survey Foot	US Survey Foot
LD38251441.las	US Survey Foot	US Survey Foot
LD38251444.las	US Survey Foot	US Survey Foot
LD38251447.las	US Survey Foot	US Survey Foot
LD38251450.las	US Survey Foot	US Survey Foot
LD38251453.las	US Survey Foot	US Survey Foot
LD38251456.las	US Survey Foot	US Survey Foot
LD38251459.las	US Survey Foot	US Survey Foot
LD38251462.las	US Survey Foot	US Survey Foot
LD38251465.las	US Survey Foot	US Survey Foot
LD38251468.las	US Survey Foot	US Survey Foot
LD38251471.las	US Survey Foot	US Survey Foot
LD38251474.las	US Survey Foot	US Survey Foot
LD38251477.las	US Survey Foot	US Survey Foot
LD38251480.las	US Survey Foot	US Survey Foot
LD38251483.las	US Survey Foot	US Survey Foot

DPH-6 Report on Units of Reference - continued

File	Horizontal Unit	Vertical Unit
LD38251486.las	US Survey Foot	US Survey Foot
LD38251489.las	US Survey Foot	US Survey Foot
LD38251492.las	US Survey Foot	US Survey Foot
LD38251495.las	US Survey Foot	US Survey Foot
LD38251498.las	US Survey Foot	US Survey Foot
LD38251501.las	US Survey Foot	US Survey Foot
LD38251504.las	US Survey Foot	US Survey Foot
LD38251507.las	US Survey Foot	US Survey Foot
LD38251510.las	US Survey Foot	US Survey Foot
LD38251513.las	US Survey Foot	US Survey Foot
LD38251516.las	US Survey Foot	US Survey Foot
LD38251519.las	US Survey Foot	US Survey Foot
LD38251522.las	US Survey Foot	US Survey Foot
LD38251525.las	US Survey Foot	US Survey Foot
LD38251528.las	US Survey Foot	US Survey Foot
LD38251531.las	US Survey Foot	US Survey Foot
LD38251534.las	US Survey Foot	US Survey Foot
LD38251537.las	US Survey Foot	US Survey Foot
LD38251540.las	US Survey Foot	US Survey Foot
LD38251543.las	US Survey Foot	US Survey Foot
LD38251546.las	US Survey Foot	US Survey Foot
LD38251549.las	US Survey Foot	US Survey Foot
LD38251552.las	US Survey Foot	US Survey Foot
LD38251555.las	US Survey Foot	US Survey Foot
LD38251558.las	US Survey Foot	US Survey Foot
LD38251561.las	US Survey Foot	US Survey Foot
LD38251564.las	US Survey Foot	US Survey Foot
LD38251567.las	US Survey Foot	US Survey Foot
LD38251570.las	US Survey Foot	US Survey Foot
LD38251573.las	US Survey Foot	US Survey Foot
LD38251576.las	US Survey Foot	US Survey Foot
LD38251579.las	US Survey Foot	US Survey Foot
LD38251582.las	US Survey Foot	US Survey Foot
LD38251585.las	US Survey Foot	US Survey Foot
LD38251588.las	US Survey Foot	US Survey Foot
LD38251591.las	US Survey Foot	US Survey Foot
LD38251594.las	US Survey Foot	US Survey Foot
LD38251597.las	US Survey Foot	US Survey Foot
LD38251600.las	US Survey Foot	US Survey Foot
LD38251603.las	US Survey Foot	US Survey Foot
LD38251606.las	US Survey Foot	US Survey Foot
LD38251609.las	US Survey Foot	US Survey Foot
LD38251612.las	US Survey Foot	US Survey Foot
LD38251615.las	US Survey Foot	US Survey Foot
LD38251618.las	US Survey Foot	US Survey Foot
LD38251621.las	US Survey Foot	US Survey Foot
LD38281339.las	US Survey Foot	US Survey Foot

DPH-6 Report on Units of Reference - continued

File	Horizontal Unit	Vertical Unit
LD38281342.las	US Survey Foot	US Survey Foot
LD38281345.las	US Survey Foot	US Survey Foot
LD38281348.las	US Survey Foot	US Survey Foot
LD38281351.las	US Survey Foot	US Survey Foot
LD38281354.las	US Survey Foot	US Survey Foot
LD38281357.las	US Survey Foot	US Survey Foot
LD38281360.las	US Survey Foot	US Survey Foot
LD38281363.las	US Survey Foot	US Survey Foot
LD38281366.las	US Survey Foot	US Survey Foot
LD38281369.las	US Survey Foot	US Survey Foot
LD38281372.las	US Survey Foot	US Survey Foot
LD38281375.las	US Survey Foot	US Survey Foot
LD38281378.las	US Survey Foot	US Survey Foot
LD38281381.las	US Survey Foot	US Survey Foot
LD38281384.las	US Survey Foot	US Survey Foot
LD38281387.las	US Survey Foot	US Survey Foot
LD38281390.las	US Survey Foot	US Survey Foot
LD38281393.las	US Survey Foot	US Survey Foot
LD38281396.las	US Survey Foot	US Survey Foot
LD38281399.las	US Survey Foot	US Survey Foot
LD38281402.las	US Survey Foot	US Survey Foot
LD38281405.las	US Survey Foot	US Survey Foot
LD38281408.las	US Survey Foot	US Survey Foot
LD38281411.las	US Survey Foot	US Survey Foot
LD38281414.las	US Survey Foot	US Survey Foot
LD38281417.las	US Survey Foot	US Survey Foot
LD38281420.las	US Survey Foot	US Survey Foot
LD38281423.las	US Survey Foot	US Survey Foot
LD38281426.las	US Survey Foot	US Survey Foot
LD38281429.las	US Survey Foot	US Survey Foot
LD38281432.las	US Survey Foot	US Survey Foot
LD38281435.las	US Survey Foot	US Survey Foot
LD38281438.las	US Survey Foot	US Survey Foot
LD38281441.las	US Survey Foot	US Survey Foot
LD38281444.las	US Survey Foot	US Survey Foot
LD38281447.las	US Survey Foot	US Survey Foot
LD38281450.las	US Survey Foot	US Survey Foot
LD38281453.las	US Survey Foot	US Survey Foot
LD38281456.las	US Survey Foot	US Survey Foot
LD38281459.las	US Survey Foot	US Survey Foot
LD38281462.las	US Survey Foot	US Survey Foot
LD38281465.las	US Survey Foot	US Survey Foot
LD38281468.las	US Survey Foot	US Survey Foot
LD38281471.las	US Survey Foot	US Survey Foot
LD38281474.las	US Survey Foot	US Survey Foot
LD38281477.las	US Survey Foot	US Survey Foot
LD38281480.las	US Survey Foot	US Survey Foot

DPH-6 Report on Units of Reference - continued

File	Horizontal Unit	Vertical Unit
LD38281483.las	US Survey Foot	US Survey Foot
LD38281486.las	US Survey Foot	US Survey Foot
LD38281489.las	US Survey Foot	US Survey Foot
LD38281492.las	US Survey Foot	US Survey Foot
LD38281495.las	US Survey Foot	US Survey Foot
LD38281498.las	US Survey Foot	US Survey Foot
LD38281501.las	US Survey Foot	US Survey Foot
LD38281504.las	US Survey Foot	US Survey Foot
LD38281507.las	US Survey Foot	US Survey Foot
LD38281510.las	US Survey Foot	US Survey Foot
LD38281513.las	US Survey Foot	US Survey Foot
LD38281516.las	US Survey Foot	US Survey Foot
LD38281519.las	US Survey Foot	US Survey Foot
LD38281522.las	US Survey Foot	US Survey Foot
LD38281525.las	US Survey Foot	US Survey Foot
LD38281528.las	US Survey Foot	US Survey Foot
LD38281531.las	US Survey Foot	US Survey Foot
LD38281534.las	US Survey Foot	US Survey Foot
LD38281537.las	US Survey Foot	US Survey Foot
LD38281540.las	US Survey Foot	US Survey Foot
LD38281543.las	US Survey Foot	US Survey Foot
LD38281546.las	US Survey Foot	US Survey Foot
LD38281549.las	US Survey Foot	US Survey Foot
LD38281552.las	US Survey Foot	US Survey Foot
LD38281555.las	US Survey Foot	US Survey Foot
LD38281558.las	US Survey Foot	US Survey Foot
LD38281561.las	US Survey Foot	US Survey Foot
LD38281564.las	US Survey Foot	US Survey Foot
LD38281567.las	US Survey Foot	US Survey Foot
LD38281570.las	US Survey Foot	US Survey Foot
LD38281573.las	US Survey Foot	US Survey Foot
LD38281576.las	US Survey Foot	US Survey Foot
LD38281579.las	US Survey Foot	US Survey Foot
LD38281582.las	US Survey Foot	US Survey Foot
LD38281585.las	US Survey Foot	US Survey Foot
LD38281588.las	US Survey Foot	US Survey Foot
LD38281591.las	US Survey Foot	US Survey Foot
LD38281594.las	US Survey Foot	US Survey Foot
LD38281597.las	US Survey Foot	US Survey Foot
LD38281600.las	US Survey Foot	US Survey Foot
LD38281603.las	US Survey Foot	US Survey Foot
LD38281606.las	US Survey Foot	US Survey Foot
LD38281609.las	US Survey Foot	US Survey Foot
LD38281612.las	US Survey Foot	US Survey Foot
LD38281615.las	US Survey Foot	US Survey Foot
LD38281618.las	US Survey Foot	US Survey Foot
LD38281621.las	US Survey Foot	US Survey Foot

DPH-6 Report on Units of Reference - continued

File	Horizontal Unit	Vertical Unit
LD38311339.las	US Survey Foot	US Survey Foot
LD38311342.las	US Survey Foot	US Survey Foot
LD38311345.las	US Survey Foot	US Survey Foot
LD38311348.las	US Survey Foot	US Survey Foot
LD38311351.las	US Survey Foot	US Survey Foot
LD38311354.las	US Survey Foot	US Survey Foot
LD38311357.las	US Survey Foot	US Survey Foot
LD38311360.las	US Survey Foot	US Survey Foot
LD38311363.las	US Survey Foot	US Survey Foot
LD38311366.las	US Survey Foot	US Survey Foot
LD38311369.las	US Survey Foot	US Survey Foot
LD38311372.las	US Survey Foot	US Survey Foot
LD38311375.las	US Survey Foot	US Survey Foot
LD38311378.las	US Survey Foot	US Survey Foot
LD38311381.las	US Survey Foot	US Survey Foot
LD38311384.las	US Survey Foot	US Survey Foot
LD38311387.las	US Survey Foot	US Survey Foot
LD38311390.las	US Survey Foot	US Survey Foot
LD38311393.las	US Survey Foot	US Survey Foot
LD38311396.las	US Survey Foot	US Survey Foot
LD38311399.las	US Survey Foot	US Survey Foot
LD38311402.las	US Survey Foot	US Survey Foot
LD38311405.las	US Survey Foot	US Survey Foot
LD38311408.las	US Survey Foot	US Survey Foot
LD38311411.las	US Survey Foot	US Survey Foot
LD38311414.las	US Survey Foot	US Survey Foot
LD38311417.las	US Survey Foot	US Survey Foot
LD38311420.las	US Survey Foot	US Survey Foot
LD38311423.las	US Survey Foot	US Survey Foot
LD38311426.las	US Survey Foot	US Survey Foot
LD38311429.las	US Survey Foot	US Survey Foot
LD38311432.las	US Survey Foot	US Survey Foot
LD38311435.las	US Survey Foot	US Survey Foot
LD38311438.las	US Survey Foot	US Survey Foot
LD38311441.las	US Survey Foot	US Survey Foot
LD38311444.las	US Survey Foot	US Survey Foot
LD38311447.las	US Survey Foot	US Survey Foot
LD38311450.las	US Survey Foot	US Survey Foot
LD38311453.las	US Survey Foot	US Survey Foot
LD38311456.las	US Survey Foot	US Survey Foot
LD38311459.las	US Survey Foot	US Survey Foot
LD38311462.las	US Survey Foot	US Survey Foot
LD38311465.las	US Survey Foot	US Survey Foot
LD38311468.las	US Survey Foot	US Survey Foot
LD38311471.las	US Survey Foot	US Survey Foot
LD38311474.las	US Survey Foot	US Survey Foot
LD38311477.las	US Survey Foot	US Survey Foot

DPH-6 Report on Units of Reference - continued

File	Horizontal Unit	Vertical Unit
LD38311480.las	US Survey Foot	US Survey Foot
LD38311483.las	US Survey Foot	US Survey Foot
LD38311486.las	US Survey Foot	US Survey Foot
LD38311489.las	US Survey Foot	US Survey Foot
LD38311492.las	US Survey Foot	US Survey Foot
LD38311495.las	US Survey Foot	US Survey Foot
LD38311498.las	US Survey Foot	US Survey Foot
LD38311501.las	US Survey Foot	US Survey Foot
LD38311504.las	US Survey Foot	US Survey Foot
LD38311507.las	US Survey Foot	US Survey Foot
LD38311510.las	US Survey Foot	US Survey Foot
LD38311513.las	US Survey Foot	US Survey Foot
LD38311516.las	US Survey Foot	US Survey Foot
LD38311519.las	US Survey Foot	US Survey Foot
LD38311522.las	US Survey Foot	US Survey Foot
LD38311525.las	US Survey Foot	US Survey Foot
LD38311528.las	US Survey Foot	US Survey Foot
LD38311531.las	US Survey Foot	US Survey Foot
LD38311534.las	US Survey Foot	US Survey Foot
LD38311537.las	US Survey Foot	US Survey Foot
LD38311540.las	US Survey Foot	US Survey Foot
LD38311543.las	US Survey Foot	US Survey Foot
LD38311546.las	US Survey Foot	US Survey Foot
LD38311549.las	US Survey Foot	US Survey Foot
LD38311552.las	US Survey Foot	US Survey Foot
LD38311555.las	US Survey Foot	US Survey Foot
LD38311558.las	US Survey Foot	US Survey Foot
LD38311561.las	US Survey Foot	US Survey Foot
LD38311564.las	US Survey Foot	US Survey Foot
LD38311567.las	US Survey Foot	US Survey Foot
LD38311570.las	US Survey Foot	US Survey Foot
LD38311573.las	US Survey Foot	US Survey Foot
LD38311576.las	US Survey Foot	US Survey Foot
LD38311579.las	US Survey Foot	US Survey Foot
LD38311582.las	US Survey Foot	US Survey Foot
LD38311585.las	US Survey Foot	US Survey Foot
LD38311588.las	US Survey Foot	US Survey Foot
LD38311591.las	US Survey Foot	US Survey Foot
LD38311594.las	US Survey Foot	US Survey Foot
LD38311597.las	US Survey Foot	US Survey Foot
LD38311600.las	US Survey Foot	US Survey Foot
LD38311603.las	US Survey Foot	US Survey Foot
LD38311606.las	US Survey Foot	US Survey Foot
LD38311609.las	US Survey Foot	US Survey Foot
LD38311612.las	US Survey Foot	US Survey Foot
LD38311615.las	US Survey Foot	US Survey Foot
LD38311618.las	US Survey Foot	US Survey Foot

DPH-6 Report on Units of Reference - continued

File	Horizontal Unit	Vertical Unit
LD38311621.las	US Survey Foot	US Survey Foot
LD38341339.las	US Survey Foot	US Survey Foot
LD38341342.las	US Survey Foot	US Survey Foot
LD38341345.las	US Survey Foot	US Survey Foot
LD38341348.las	US Survey Foot	US Survey Foot
LD38341351.las	US Survey Foot	US Survey Foot
LD38341354.las	US Survey Foot	US Survey Foot
LD38341357.las	US Survey Foot	US Survey Foot
LD38341360.las	US Survey Foot	US Survey Foot
LD38341363.las	US Survey Foot	US Survey Foot
LD38341366.las	US Survey Foot	US Survey Foot
LD38341369.las	US Survey Foot	US Survey Foot
LD38341372.las	US Survey Foot	US Survey Foot
LD38341375.las	US Survey Foot	US Survey Foot
LD38341378.las	US Survey Foot	US Survey Foot
LD38341381.las	US Survey Foot	US Survey Foot
LD38341384.las	US Survey Foot	US Survey Foot
LD38341387.las	US Survey Foot	US Survey Foot
LD38341390.las	US Survey Foot	US Survey Foot
LD38341393.las	US Survey Foot	US Survey Foot
LD38341396.las	US Survey Foot	US Survey Foot
LD38341399.las	US Survey Foot	US Survey Foot
LD38341402.las	US Survey Foot	US Survey Foot
LD38341405.las	US Survey Foot	US Survey Foot
LD38341408.las	US Survey Foot	US Survey Foot
LD38341411.las	US Survey Foot	US Survey Foot
LD38341414.las	US Survey Foot	US Survey Foot
LD38341417.las	US Survey Foot	US Survey Foot
LD38341420.las	US Survey Foot	US Survey Foot
LD38341423.las	US Survey Foot	US Survey Foot
LD38341426.las	US Survey Foot	US Survey Foot
LD38341429.las	US Survey Foot	US Survey Foot
LD38341432.las	US Survey Foot	US Survey Foot
LD38341435.las	US Survey Foot	US Survey Foot
LD38341438.las	US Survey Foot	US Survey Foot
LD38341441.las	US Survey Foot	US Survey Foot
LD38341444.las	US Survey Foot	US Survey Foot
LD38341447.las	US Survey Foot	US Survey Foot
LD38341450.las	US Survey Foot	US Survey Foot
LD38341453.las	US Survey Foot	US Survey Foot
LD38341456.las	US Survey Foot	US Survey Foot
LD38341459.las	US Survey Foot	US Survey Foot
LD38341462.las	US Survey Foot	US Survey Foot
LD38341465.las	US Survey Foot	US Survey Foot
LD38341468.las	US Survey Foot	US Survey Foot
LD38341471.las	US Survey Foot	US Survey Foot
LD38341474.las	US Survey Foot	US Survey Foot

DPH-6 Report on Units of Reference - continued

File	Horizontal Unit	Vertical Unit
LD38341477.las	US Survey Foot	US Survey Foot
LD38341480.las	US Survey Foot	US Survey Foot
LD38341483.las	US Survey Foot	US Survey Foot
LD38341486.las	US Survey Foot	US Survey Foot
LD38341489.las	US Survey Foot	US Survey Foot
LD38341492.las	US Survey Foot	US Survey Foot
LD38341495.las	US Survey Foot	US Survey Foot
LD38341498.las	US Survey Foot	US Survey Foot
LD38341501.las	US Survey Foot	US Survey Foot
LD38341504.las	US Survey Foot	US Survey Foot
LD38341507.las	US Survey Foot	US Survey Foot
LD38341510.las	US Survey Foot	US Survey Foot
LD38341513.las	US Survey Foot	US Survey Foot
LD38341516.las	US Survey Foot	US Survey Foot
LD38341519.las	US Survey Foot	US Survey Foot
LD38341522.las	US Survey Foot	US Survey Foot
LD38341525.las	US Survey Foot	US Survey Foot
LD38341528.las	US Survey Foot	US Survey Foot
LD38341531.las	US Survey Foot	US Survey Foot
LD38341534.las	US Survey Foot	US Survey Foot
LD38341537.las	US Survey Foot	US Survey Foot
LD38341540.las	US Survey Foot	US Survey Foot
LD38341543.las	US Survey Foot	US Survey Foot
LD38341546.las	US Survey Foot	US Survey Foot
LD38341549.las	US Survey Foot	US Survey Foot
LD38341552.las	US Survey Foot	US Survey Foot
LD38341555.las	US Survey Foot	US Survey Foot
LD38341558.las	US Survey Foot	US Survey Foot
LD38341561.las	US Survey Foot	US Survey Foot
LD38341564.las	US Survey Foot	US Survey Foot
LD38341567.las	US Survey Foot	US Survey Foot
LD38341570.las	US Survey Foot	US Survey Foot
LD38341573.las	US Survey Foot	US Survey Foot
LD38341576.las	US Survey Foot	US Survey Foot
LD38341579.las	US Survey Foot	US Survey Foot
LD38341582.las	US Survey Foot	US Survey Foot
LD38341585.las	US Survey Foot	US Survey Foot
LD38341588.las	US Survey Foot	US Survey Foot
LD38341591.las	US Survey Foot	US Survey Foot
LD38341594.las	US Survey Foot	US Survey Foot
LD38341597.las	US Survey Foot	US Survey Foot
LD38341600.las	US Survey Foot	US Survey Foot
LD38341603.las	US Survey Foot	US Survey Foot
LD38341606.las	US Survey Foot	US Survey Foot
LD38341609.las	US Survey Foot	US Survey Foot
LD38341612.las	US Survey Foot	US Survey Foot
LD38341615.las	US Survey Foot	US Survey Foot

DPH-6 Report on Units of Reference - continued

File	Horizontal Unit	Vertical Unit
LD38341618.las	US Survey Foot	US Survey Foot
LD38341621.las	US Survey Foot	US Survey Foot
LD38371339.las	US Survey Foot	US Survey Foot
LD38371342.las	US Survey Foot	US Survey Foot
LD38371345.las	US Survey Foot	US Survey Foot
LD38371348.las	US Survey Foot	US Survey Foot
LD38371351.las	US Survey Foot	US Survey Foot
LD38371354.las	US Survey Foot	US Survey Foot
LD38371357.las	US Survey Foot	US Survey Foot
LD38371360.las	US Survey Foot	US Survey Foot
LD38371363.las	US Survey Foot	US Survey Foot
LD38371366.las	US Survey Foot	US Survey Foot
LD38371369.las	US Survey Foot	US Survey Foot
LD38371372.las	US Survey Foot	US Survey Foot
LD38371375.las	US Survey Foot	US Survey Foot
LD38371378.las	US Survey Foot	US Survey Foot
LD38371381.las	US Survey Foot	US Survey Foot
LD38371384.las	US Survey Foot	US Survey Foot
LD38371387.las	US Survey Foot	US Survey Foot
LD38371390.las	US Survey Foot	US Survey Foot
LD38371393.las	US Survey Foot	US Survey Foot
LD38371396.las	US Survey Foot	US Survey Foot
LD38371399.las	US Survey Foot	US Survey Foot
LD38371402.las	US Survey Foot	US Survey Foot
LD38371405.las	US Survey Foot	US Survey Foot
LD38371408.las	US Survey Foot	US Survey Foot
LD38371411.las	US Survey Foot	US Survey Foot
LD38371414.las	US Survey Foot	US Survey Foot
LD38371417.las	US Survey Foot	US Survey Foot
LD38371420.las	US Survey Foot	US Survey Foot
LD38371423.las	US Survey Foot	US Survey Foot
LD38371426.las	US Survey Foot	US Survey Foot
LD38371429.las	US Survey Foot	US Survey Foot
LD38371432.las	US Survey Foot	US Survey Foot
LD38371435.las	US Survey Foot	US Survey Foot
LD38371438.las	US Survey Foot	US Survey Foot
LD38371441.las	US Survey Foot	US Survey Foot
LD38371444.las	US Survey Foot	US Survey Foot
LD38371447.las	US Survey Foot	US Survey Foot
LD38371450.las	US Survey Foot	US Survey Foot
LD38371453.las	US Survey Foot	US Survey Foot
LD38371456.las	US Survey Foot	US Survey Foot
LD38371459.las	US Survey Foot	US Survey Foot
LD38371462.las	US Survey Foot	US Survey Foot
LD38371465.las	US Survey Foot	US Survey Foot
LD38371468.las	US Survey Foot	US Survey Foot
LD38371471.las	US Survey Foot	US Survey Foot

DPH-6 Report on Units of Reference - continued

File	Horizontal Unit	Vertical Unit
LD38371474.las	US Survey Foot	US Survey Foot
LD38371477.las	US Survey Foot	US Survey Foot
LD38371480.las	US Survey Foot	US Survey Foot
LD38371483.las	US Survey Foot	US Survey Foot
LD38371486.las	US Survey Foot	US Survey Foot
LD38371489.las	US Survey Foot	US Survey Foot
LD38371492.las	US Survey Foot	US Survey Foot
LD38371495.las	US Survey Foot	US Survey Foot
LD38371498.las	US Survey Foot	US Survey Foot
LD38371501.las	US Survey Foot	US Survey Foot
LD38371504.las	US Survey Foot	US Survey Foot
LD38371507.las	US Survey Foot	US Survey Foot
LD38371510.las	US Survey Foot	US Survey Foot
LD38371513.las	US Survey Foot	US Survey Foot
LD38371516.las	US Survey Foot	US Survey Foot
LD38371519.las	US Survey Foot	US Survey Foot
LD38371522.las	US Survey Foot	US Survey Foot
LD38371525.las	US Survey Foot	US Survey Foot
LD38371528.las	US Survey Foot	US Survey Foot
LD38371531.las	US Survey Foot	US Survey Foot
LD38371534.las	US Survey Foot	US Survey Foot
LD38371537.las	US Survey Foot	US Survey Foot
LD38371540.las	US Survey Foot	US Survey Foot
LD38371543.las	US Survey Foot	US Survey Foot
LD38371546.las	US Survey Foot	US Survey Foot
LD38371549.las	US Survey Foot	US Survey Foot
LD38371552.las	US Survey Foot	US Survey Foot
LD38371555.las	US Survey Foot	US Survey Foot
LD38371558.las	US Survey Foot	US Survey Foot
LD38371561.las	US Survey Foot	US Survey Foot
LD38371564.las	US Survey Foot	US Survey Foot
LD38371567.las	US Survey Foot	US Survey Foot
LD38371570.las	US Survey Foot	US Survey Foot
LD38371573.las	US Survey Foot	US Survey Foot
LD38371576.las	US Survey Foot	US Survey Foot
LD38371579.las	US Survey Foot	US Survey Foot
LD38371582.las	US Survey Foot	US Survey Foot
LD38371585.las	US Survey Foot	US Survey Foot
LD38371588.las	US Survey Foot	US Survey Foot
LD38371591.las	US Survey Foot	US Survey Foot
LD38371594.las	US Survey Foot	US Survey Foot
LD38371597.las	US Survey Foot	US Survey Foot
LD38371600.las	US Survey Foot	US Survey Foot
LD38371603.las	US Survey Foot	US Survey Foot
LD38371606.las	US Survey Foot	US Survey Foot
LD38371609.las	US Survey Foot	US Survey Foot
LD38371612.las	US Survey Foot	US Survey Foot

DPH-6 Report on Units of Reference - continued

File	Horizontal Unit	Vertical Unit
LD38371615.las	US Survey Foot	US Survey Foot
LD38371618.las	US Survey Foot	US Survey Foot
LD38371621.las	US Survey Foot	US Survey Foot
LD38401339.las	US Survey Foot	US Survey Foot
LD38401342.las	US Survey Foot	US Survey Foot
LD38401345.las	US Survey Foot	US Survey Foot
LD38401348.las	US Survey Foot	US Survey Foot
LD38401351.las	US Survey Foot	US Survey Foot
LD38401354.las	US Survey Foot	US Survey Foot
LD38401357.las	US Survey Foot	US Survey Foot
LD38401360.las	US Survey Foot	US Survey Foot
LD38401363.las	US Survey Foot	US Survey Foot
LD38401366.las	US Survey Foot	US Survey Foot
LD38401369.las	US Survey Foot	US Survey Foot
LD38401372.las	US Survey Foot	US Survey Foot
LD38401375.las	US Survey Foot	US Survey Foot
LD38401378.las	US Survey Foot	US Survey Foot
LD38401381.las	US Survey Foot	US Survey Foot
LD38401384.las	US Survey Foot	US Survey Foot
LD38401387.las	US Survey Foot	US Survey Foot
LD38401390.las	US Survey Foot	US Survey Foot
LD38401393.las	US Survey Foot	US Survey Foot
LD38401396.las	US Survey Foot	US Survey Foot
LD38401399.las	US Survey Foot	US Survey Foot
LD38401402.las	US Survey Foot	US Survey Foot
LD38401405.las	US Survey Foot	US Survey Foot
LD38401408.las	US Survey Foot	US Survey Foot
LD38401411.las	US Survey Foot	US Survey Foot
LD38401414.las	US Survey Foot	US Survey Foot
LD38401417.las	US Survey Foot	US Survey Foot
LD38401420.las	US Survey Foot	US Survey Foot
LD38401423.las	US Survey Foot	US Survey Foot
LD38401426.las	US Survey Foot	US Survey Foot
LD38401429.las	US Survey Foot	US Survey Foot
LD38401432.las	US Survey Foot	US Survey Foot
LD38401435.las	US Survey Foot	US Survey Foot
LD38401438.las	US Survey Foot	US Survey Foot
LD38401441.las	US Survey Foot	US Survey Foot
LD38401444.las	US Survey Foot	US Survey Foot
LD38401447.las	US Survey Foot	US Survey Foot
LD38401450.las	US Survey Foot	US Survey Foot
LD38401453.las	US Survey Foot	US Survey Foot
LD38401456.las	US Survey Foot	US Survey Foot
LD38401459.las	US Survey Foot	US Survey Foot
LD38401462.las	US Survey Foot	US Survey Foot
LD38401465.las	US Survey Foot	US Survey Foot
LD38401468.las	US Survey Foot	US Survey Foot

DPH-6 Report on Units of Reference - continued

File	Horizontal Unit	Vertical Unit
LD38401471.las	US Survey Foot	US Survey Foot
LD38401474.las	US Survey Foot	US Survey Foot
LD38401477.las	US Survey Foot	US Survey Foot
LD38401480.las	US Survey Foot	US Survey Foot
LD38401483.las	US Survey Foot	US Survey Foot
LD38401486.las	US Survey Foot	US Survey Foot
LD38401489.las	US Survey Foot	US Survey Foot
LD38401492.las	US Survey Foot	US Survey Foot
LD38401495.las	US Survey Foot	US Survey Foot
LD38401498.las	US Survey Foot	US Survey Foot
LD38401501.las	US Survey Foot	US Survey Foot
LD38401504.las	US Survey Foot	US Survey Foot
LD38401507.las	US Survey Foot	US Survey Foot
LD38401510.las	US Survey Foot	US Survey Foot
LD38401513.las	US Survey Foot	US Survey Foot
LD38401516.las	US Survey Foot	US Survey Foot
LD38401519.las	US Survey Foot	US Survey Foot
LD38401522.las	US Survey Foot	US Survey Foot
LD38401525.las	US Survey Foot	US Survey Foot
LD38401528.las	US Survey Foot	US Survey Foot
LD38401531.las	US Survey Foot	US Survey Foot
LD38401534.las	US Survey Foot	US Survey Foot
LD38401537.las	US Survey Foot	US Survey Foot
LD38401540.las	US Survey Foot	US Survey Foot
LD38401543.las	US Survey Foot	US Survey Foot
LD38401546.las	US Survey Foot	US Survey Foot
LD38401549.las	US Survey Foot	US Survey Foot
LD38401552.las	US Survey Foot	US Survey Foot
LD38401555.las	US Survey Foot	US Survey Foot
LD38401558.las	US Survey Foot	US Survey Foot
LD38401561.las	US Survey Foot	US Survey Foot
LD38401564.las	US Survey Foot	US Survey Foot
LD38401567.las	US Survey Foot	US Survey Foot
LD38401570.las	US Survey Foot	US Survey Foot
LD38401573.las	US Survey Foot	US Survey Foot
LD38401576.las	US Survey Foot	US Survey Foot
LD38401579.las	US Survey Foot	US Survey Foot
LD38401582.las	US Survey Foot	US Survey Foot
LD38401585.las	US Survey Foot	US Survey Foot
LD38401588.las	US Survey Foot	US Survey Foot
LD38401591.las	US Survey Foot	US Survey Foot
LD38401594.las	US Survey Foot	US Survey Foot
LD38401597.las	US Survey Foot	US Survey Foot
LD38401600.las	US Survey Foot	US Survey Foot
LD38401603.las	US Survey Foot	US Survey Foot
LD38401606.las	US Survey Foot	US Survey Foot
LD38401609.las	US Survey Foot	US Survey Foot

DPH-6 Report on Units of Reference - continued

File	Horizontal Unit	Vertical Unit
LD38401612.las	US Survey Foot	US Survey Foot
LD38401615.las	US Survey Foot	US Survey Foot
LD38401618.las	US Survey Foot	US Survey Foot
LD38401621.las	US Survey Foot	US Survey Foot
LD38431339.las	US Survey Foot	US Survey Foot
LD38431342.las	US Survey Foot	US Survey Foot
LD38431345.las	US Survey Foot	US Survey Foot
LD38431348.las	US Survey Foot	US Survey Foot
LD38431351.las	US Survey Foot	US Survey Foot
LD38431354.las	US Survey Foot	US Survey Foot
LD38431357.las	US Survey Foot	US Survey Foot
LD38431360.las	US Survey Foot	US Survey Foot
LD38431363.las	US Survey Foot	US Survey Foot
LD38431366.las	US Survey Foot	US Survey Foot
LD38431369.las	US Survey Foot	US Survey Foot
LD38431372.las	US Survey Foot	US Survey Foot
LD38431375.las	US Survey Foot	US Survey Foot
LD38431378.las	US Survey Foot	US Survey Foot
LD38431381.las	US Survey Foot	US Survey Foot
LD38431384.las	US Survey Foot	US Survey Foot
LD38431387.las	US Survey Foot	US Survey Foot
LD38431390.las	US Survey Foot	US Survey Foot
LD38431393.las	US Survey Foot	US Survey Foot
LD38431396.las	US Survey Foot	US Survey Foot
LD38431399.las	US Survey Foot	US Survey Foot
LD38431402.las	US Survey Foot	US Survey Foot
LD38431405.las	US Survey Foot	US Survey Foot
LD38431408.las	US Survey Foot	US Survey Foot
LD38431411.las	US Survey Foot	US Survey Foot
LD38431414.las	US Survey Foot	US Survey Foot
LD38431417.las	US Survey Foot	US Survey Foot
LD38431420.las	US Survey Foot	US Survey Foot
LD38431423.las	US Survey Foot	US Survey Foot
LD38431426.las	US Survey Foot	US Survey Foot
LD38431429.las	US Survey Foot	US Survey Foot
LD38431432.las	US Survey Foot	US Survey Foot
LD38431435.las	US Survey Foot	US Survey Foot
LD38431438.las	US Survey Foot	US Survey Foot
LD38431441.las	US Survey Foot	US Survey Foot
LD38431444.las	US Survey Foot	US Survey Foot
LD38431447.las	US Survey Foot	US Survey Foot
LD38431450.las	US Survey Foot	US Survey Foot
LD38431453.las	US Survey Foot	US Survey Foot
LD38431456.las	US Survey Foot	US Survey Foot
LD38431459.las	US Survey Foot	US Survey Foot
LD38431462.las	US Survey Foot	US Survey Foot
LD38431465.las	US Survey Foot	US Survey Foot

DPH-6 Report on Units of Reference - continued

File	Horizontal Unit	Vertical Unit
LD38431468.las	US Survey Foot	US Survey Foot
LD38431471.las	US Survey Foot	US Survey Foot
LD38431474.las	US Survey Foot	US Survey Foot
LD38431477.las	US Survey Foot	US Survey Foot
LD38431480.las	US Survey Foot	US Survey Foot
LD38431483.las	US Survey Foot	US Survey Foot
LD38431486.las	US Survey Foot	US Survey Foot
LD38431489.las	US Survey Foot	US Survey Foot
LD38431492.las	US Survey Foot	US Survey Foot
LD38431495.las	US Survey Foot	US Survey Foot
LD38431498.las	US Survey Foot	US Survey Foot
LD38431501.las	US Survey Foot	US Survey Foot
LD38431504.las	US Survey Foot	US Survey Foot
LD38431507.las	US Survey Foot	US Survey Foot
LD38431510.las	US Survey Foot	US Survey Foot
LD38431513.las	US Survey Foot	US Survey Foot
LD38431516.las	US Survey Foot	US Survey Foot
LD38431519.las	US Survey Foot	US Survey Foot
LD38431522.las	US Survey Foot	US Survey Foot
LD38431525.las	US Survey Foot	US Survey Foot
LD38431528.las	US Survey Foot	US Survey Foot
LD38431531.las	US Survey Foot	US Survey Foot
LD38431534.las	US Survey Foot	US Survey Foot
LD38431537.las	US Survey Foot	US Survey Foot
LD38431540.las	US Survey Foot	US Survey Foot
LD38431543.las	US Survey Foot	US Survey Foot
LD38431546.las	US Survey Foot	US Survey Foot
LD38431549.las	US Survey Foot	US Survey Foot
LD38431552.las	US Survey Foot	US Survey Foot
LD38431555.las	US Survey Foot	US Survey Foot
LD38431558.las	US Survey Foot	US Survey Foot
LD38431561.las	US Survey Foot	US Survey Foot
LD38431564.las	US Survey Foot	US Survey Foot
LD38431567.las	US Survey Foot	US Survey Foot
LD38431570.las	US Survey Foot	US Survey Foot
LD38431573.las	US Survey Foot	US Survey Foot
LD38431576.las	US Survey Foot	US Survey Foot
LD38431579.las	US Survey Foot	US Survey Foot
LD38431582.las	US Survey Foot	US Survey Foot
LD38431585.las	US Survey Foot	US Survey Foot
LD38431588.las	US Survey Foot	US Survey Foot
LD38431591.las	US Survey Foot	US Survey Foot
LD38431594.las	US Survey Foot	US Survey Foot
LD38431597.las	US Survey Foot	US Survey Foot
LD38431600.las	US Survey Foot	US Survey Foot
LD38431603.las	US Survey Foot	US Survey Foot
LD38431606.las	US Survey Foot	US Survey Foot

DPH-6 Report on Units of Reference - continued

File	Horizontal Unit	Vertical Unit
LD38431609.las	US Survey Foot	US Survey Foot
LD38431612.las	US Survey Foot	US Survey Foot
LD38431615.las	US Survey Foot	US Survey Foot
LD38431618.las	US Survey Foot	US Survey Foot
LD38431621.las	US Survey Foot	US Survey Foot
LD38461339.las	US Survey Foot	US Survey Foot
LD38461342.las	US Survey Foot	US Survey Foot
LD38461345.las	US Survey Foot	US Survey Foot
LD38461348.las	US Survey Foot	US Survey Foot
LD38461351.las	US Survey Foot	US Survey Foot
LD38461354.las	US Survey Foot	US Survey Foot
LD38461357.las	US Survey Foot	US Survey Foot
LD38461360.las	US Survey Foot	US Survey Foot
LD38461363.las	US Survey Foot	US Survey Foot
LD38461366.las	US Survey Foot	US Survey Foot
LD38461369.las	US Survey Foot	US Survey Foot
LD38461372.las	US Survey Foot	US Survey Foot
LD38461375.las	US Survey Foot	US Survey Foot
LD38461378.las	US Survey Foot	US Survey Foot
LD38461381.las	US Survey Foot	US Survey Foot
LD38461384.las	US Survey Foot	US Survey Foot
LD38461387.las	US Survey Foot	US Survey Foot
LD38461390.las	US Survey Foot	US Survey Foot
LD38461393.las	US Survey Foot	US Survey Foot
LD38461396.las	US Survey Foot	US Survey Foot
LD38461399.las	US Survey Foot	US Survey Foot
LD38461402.las	US Survey Foot	US Survey Foot
LD38461405.las	US Survey Foot	US Survey Foot
LD38461408.las	US Survey Foot	US Survey Foot
LD38461411.las	US Survey Foot	US Survey Foot
LD38461414.las	US Survey Foot	US Survey Foot
LD38461417.las	US Survey Foot	US Survey Foot
LD38461420.las	US Survey Foot	US Survey Foot
LD38461423.las	US Survey Foot	US Survey Foot
LD38461426.las	US Survey Foot	US Survey Foot
LD38461429.las	US Survey Foot	US Survey Foot
LD38461432.las	US Survey Foot	US Survey Foot
LD38461435.las	US Survey Foot	US Survey Foot
LD38461438.las	US Survey Foot	US Survey Foot
LD38461441.las	US Survey Foot	US Survey Foot
LD38461444.las	US Survey Foot	US Survey Foot
LD38461447.las	US Survey Foot	US Survey Foot
LD38461450.las	US Survey Foot	US Survey Foot
LD38461453.las	US Survey Foot	US Survey Foot
LD38461456.las	US Survey Foot	US Survey Foot
LD38461459.las	US Survey Foot	US Survey Foot
LD38461462.las	US Survey Foot	US Survey Foot

DPH-6 Report on Units of Reference - continued

File	Horizontal Unit	Vertical Unit
LD38461465.las	US Survey Foot	US Survey Foot
LD38461468.las	US Survey Foot	US Survey Foot
LD38461471.las	US Survey Foot	US Survey Foot
LD38461474.las	US Survey Foot	US Survey Foot
LD38461477.las	US Survey Foot	US Survey Foot
LD38461480.las	US Survey Foot	US Survey Foot
LD38461483.las	US Survey Foot	US Survey Foot
LD38461486.las	US Survey Foot	US Survey Foot
LD38461489.las	US Survey Foot	US Survey Foot
LD38461492.las	US Survey Foot	US Survey Foot
LD38461495.las	US Survey Foot	US Survey Foot
LD38461498.las	US Survey Foot	US Survey Foot
LD38461501.las	US Survey Foot	US Survey Foot
LD38461504.las	US Survey Foot	US Survey Foot
LD38461507.las	US Survey Foot	US Survey Foot
LD38461510.las	US Survey Foot	US Survey Foot
LD38461513.las	US Survey Foot	US Survey Foot
LD38461516.las	US Survey Foot	US Survey Foot
LD38461519.las	US Survey Foot	US Survey Foot
LD38461522.las	US Survey Foot	US Survey Foot
LD38461525.las	US Survey Foot	US Survey Foot
LD38461528.las	US Survey Foot	US Survey Foot
LD38461531.las	US Survey Foot	US Survey Foot
LD38461534.las	US Survey Foot	US Survey Foot
LD38461537.las	US Survey Foot	US Survey Foot
LD38461540.las	US Survey Foot	US Survey Foot
LD38461543.las	US Survey Foot	US Survey Foot
LD38461546.las	US Survey Foot	US Survey Foot
LD38461549.las	US Survey Foot	US Survey Foot
LD38461552.las	US Survey Foot	US Survey Foot
LD38461555.las	US Survey Foot	US Survey Foot
LD38461558.las	US Survey Foot	US Survey Foot
LD38461561.las	US Survey Foot	US Survey Foot
LD38461564.las	US Survey Foot	US Survey Foot
LD38461567.las	US Survey Foot	US Survey Foot
LD38461570.las	US Survey Foot	US Survey Foot
LD38461573.las	US Survey Foot	US Survey Foot
LD38461576.las	US Survey Foot	US Survey Foot
LD38461579.las	US Survey Foot	US Survey Foot
LD38461582.las	US Survey Foot	US Survey Foot
LD38461585.las	US Survey Foot	US Survey Foot
LD38461588.las	US Survey Foot	US Survey Foot
LD38461591.las	US Survey Foot	US Survey Foot
LD38461594.las	US Survey Foot	US Survey Foot
LD38461597.las	US Survey Foot	US Survey Foot
LD38461600.las	US Survey Foot	US Survey Foot
LD38461603.las	US Survey Foot	US Survey Foot

DPH-6 Report on Units of Reference - continued

File	Horizontal Unit	Vertical Unit
LD38461606.las	US Survey Foot	US Survey Foot
LD38461609.las	US Survey Foot	US Survey Foot
LD38461612.las	US Survey Foot	US Survey Foot
LD38461615.las	US Survey Foot	US Survey Foot
LD38461618.las	US Survey Foot	US Survey Foot
LD38461621.las	US Survey Foot	US Survey Foot
LD38491339.las	US Survey Foot	US Survey Foot
LD38491342.las	US Survey Foot	US Survey Foot
LD38491345.las	US Survey Foot	US Survey Foot
LD38491348.las	US Survey Foot	US Survey Foot
LD38491351.las	US Survey Foot	US Survey Foot
LD38491354.las	US Survey Foot	US Survey Foot
LD38491357.las	US Survey Foot	US Survey Foot
LD38491360.las	US Survey Foot	US Survey Foot
LD38491363.las	US Survey Foot	US Survey Foot
LD38491366.las	US Survey Foot	US Survey Foot
LD38491369.las	US Survey Foot	US Survey Foot
LD38491372.las	US Survey Foot	US Survey Foot
LD38491375.las	US Survey Foot	US Survey Foot
LD38491378.las	US Survey Foot	US Survey Foot
LD38491381.las	US Survey Foot	US Survey Foot
LD38491384.las	US Survey Foot	US Survey Foot
LD38491387.las	US Survey Foot	US Survey Foot
LD38491390.las	US Survey Foot	US Survey Foot
LD38491393.las	US Survey Foot	US Survey Foot
LD38491396.las	US Survey Foot	US Survey Foot
LD38491399.las	US Survey Foot	US Survey Foot
LD38491402.las	US Survey Foot	US Survey Foot
LD38491405.las	US Survey Foot	US Survey Foot
LD38491408.las	US Survey Foot	US Survey Foot
LD38491411.las	US Survey Foot	US Survey Foot
LD38491414.las	US Survey Foot	US Survey Foot
LD38491417.las	US Survey Foot	US Survey Foot
LD38491420.las	US Survey Foot	US Survey Foot
LD38491423.las	US Survey Foot	US Survey Foot
LD38491426.las	US Survey Foot	US Survey Foot
LD38491429.las	US Survey Foot	US Survey Foot
LD38491432.las	US Survey Foot	US Survey Foot
LD38491435.las	US Survey Foot	US Survey Foot
LD38491438.las	US Survey Foot	US Survey Foot
LD38491441.las	US Survey Foot	US Survey Foot
LD38491444.las	US Survey Foot	US Survey Foot
LD38491447.las	US Survey Foot	US Survey Foot
LD38491450.las	US Survey Foot	US Survey Foot
LD38491453.las	US Survey Foot	US Survey Foot
LD38491456.las	US Survey Foot	US Survey Foot
LD38491459.las	US Survey Foot	US Survey Foot

DPH-6 Report on Units of Reference - continued

File	Horizontal Unit	Vertical Unit
LD38491462.las	US Survey Foot	US Survey Foot
LD38491465.las	US Survey Foot	US Survey Foot
LD38491468.las	US Survey Foot	US Survey Foot
LD38491471.las	US Survey Foot	US Survey Foot
LD38491474.las	US Survey Foot	US Survey Foot
LD38491477.las	US Survey Foot	US Survey Foot
LD38491480.las	US Survey Foot	US Survey Foot
LD38491483.las	US Survey Foot	US Survey Foot
LD38491486.las	US Survey Foot	US Survey Foot
LD38491489.las	US Survey Foot	US Survey Foot
LD38491492.las	US Survey Foot	US Survey Foot
LD38491495.las	US Survey Foot	US Survey Foot
LD38491498.las	US Survey Foot	US Survey Foot
LD38491501.las	US Survey Foot	US Survey Foot
LD38491504.las	US Survey Foot	US Survey Foot
LD38491507.las	US Survey Foot	US Survey Foot
LD38491510.las	US Survey Foot	US Survey Foot
LD38491513.las	US Survey Foot	US Survey Foot
LD38491516.las	US Survey Foot	US Survey Foot
LD38491519.las	US Survey Foot	US Survey Foot
LD38491522.las	US Survey Foot	US Survey Foot
LD38491525.las	US Survey Foot	US Survey Foot
LD38491528.las	US Survey Foot	US Survey Foot
LD38491531.las	US Survey Foot	US Survey Foot
LD38491534.las	US Survey Foot	US Survey Foot
LD38491537.las	US Survey Foot	US Survey Foot
LD38491540.las	US Survey Foot	US Survey Foot
LD38491543.las	US Survey Foot	US Survey Foot
LD38491546.las	US Survey Foot	US Survey Foot
LD38491549.las	US Survey Foot	US Survey Foot
LD38491552.las	US Survey Foot	US Survey Foot
LD38491555.las	US Survey Foot	US Survey Foot
LD38491558.las	US Survey Foot	US Survey Foot
LD38491561.las	US Survey Foot	US Survey Foot
LD38491564.las	US Survey Foot	US Survey Foot
LD38491567.las	US Survey Foot	US Survey Foot
LD38491570.las	US Survey Foot	US Survey Foot
LD38491573.las	US Survey Foot	US Survey Foot
LD38491576.las	US Survey Foot	US Survey Foot
LD38491579.las	US Survey Foot	US Survey Foot
LD38491582.las	US Survey Foot	US Survey Foot
LD38491585.las	US Survey Foot	US Survey Foot
LD38491588.las	US Survey Foot	US Survey Foot
LD38491591.las	US Survey Foot	US Survey Foot
LD38491594.las	US Survey Foot	US Survey Foot
LD38491597.las	US Survey Foot	US Survey Foot
LD38491600.las	US Survey Foot	US Survey Foot

DPH-6 Report on Units of Reference - continued

File	Horizontal Unit	Vertical Unit
LD38491603.las	US Survey Foot	US Survey Foot
LD38491606.las	US Survey Foot	US Survey Foot
LD38491609.las	US Survey Foot	US Survey Foot
LD38491612.las	US Survey Foot	US Survey Foot
LD38491615.las	US Survey Foot	US Survey Foot
LD38491618.las	US Survey Foot	US Survey Foot
LD38491621.las	US Survey Foot	US Survey Foot
LD38521339.las	US Survey Foot	US Survey Foot
LD38521342.las	US Survey Foot	US Survey Foot
LD38521345.las	US Survey Foot	US Survey Foot
LD38521348.las	US Survey Foot	US Survey Foot
LD38521351.las	US Survey Foot	US Survey Foot
LD38521354.las	US Survey Foot	US Survey Foot
LD38521357.las	US Survey Foot	US Survey Foot
LD38521360.las	US Survey Foot	US Survey Foot
LD38521363.las	US Survey Foot	US Survey Foot
LD38521366.las	US Survey Foot	US Survey Foot
LD38521369.las	US Survey Foot	US Survey Foot
LD38521372.las	US Survey Foot	US Survey Foot
LD38521375.las	US Survey Foot	US Survey Foot
LD38521378.las	US Survey Foot	US Survey Foot
LD38521381.las	US Survey Foot	US Survey Foot
LD38521384.las	US Survey Foot	US Survey Foot
LD38521387.las	US Survey Foot	US Survey Foot
LD38521390.las	US Survey Foot	US Survey Foot
LD38521393.las	US Survey Foot	US Survey Foot
LD38521396.las	US Survey Foot	US Survey Foot
LD38521399.las	US Survey Foot	US Survey Foot
LD38521402.las	US Survey Foot	US Survey Foot
LD38521405.las	US Survey Foot	US Survey Foot
LD38521408.las	US Survey Foot	US Survey Foot
LD38521411.las	US Survey Foot	US Survey Foot
LD38521414.las	US Survey Foot	US Survey Foot
LD38521417.las	US Survey Foot	US Survey Foot
LD38521420.las	US Survey Foot	US Survey Foot
LD38521423.las	US Survey Foot	US Survey Foot
LD38521426.las	US Survey Foot	US Survey Foot
LD38521429.las	US Survey Foot	US Survey Foot
LD38521432.las	US Survey Foot	US Survey Foot
LD38521435.las	US Survey Foot	US Survey Foot
LD38521438.las	US Survey Foot	US Survey Foot
LD38521441.las	US Survey Foot	US Survey Foot
LD38521444.las	US Survey Foot	US Survey Foot
LD38521447.las	US Survey Foot	US Survey Foot
LD38521450.las	US Survey Foot	US Survey Foot
LD38521453.las	US Survey Foot	US Survey Foot
LD38521456.las	US Survey Foot	US Survey Foot

DPH-6 Report on Units of Reference - continued

File	Horizontal Unit	Vertical Unit
LD38521459.las	US Survey Foot	US Survey Foot
LD38521462.las	US Survey Foot	US Survey Foot
LD38521465.las	US Survey Foot	US Survey Foot
LD38521468.las	US Survey Foot	US Survey Foot
LD38521471.las	US Survey Foot	US Survey Foot
LD38521474.las	US Survey Foot	US Survey Foot
LD38521477.las	US Survey Foot	US Survey Foot
LD38521480.las	US Survey Foot	US Survey Foot
LD38521483.las	US Survey Foot	US Survey Foot
LD38521486.las	US Survey Foot	US Survey Foot
LD38521489.las	US Survey Foot	US Survey Foot
LD38521492.las	US Survey Foot	US Survey Foot
LD38521495.las	US Survey Foot	US Survey Foot
LD38521498.las	US Survey Foot	US Survey Foot
LD38521501.las	US Survey Foot	US Survey Foot
LD38521504.las	US Survey Foot	US Survey Foot
LD38521507.las	US Survey Foot	US Survey Foot
LD38521510.las	US Survey Foot	US Survey Foot
LD38521513.las	US Survey Foot	US Survey Foot
LD38521516.las	US Survey Foot	US Survey Foot
LD38521519.las	US Survey Foot	US Survey Foot
LD38521522.las	US Survey Foot	US Survey Foot
LD38521525.las	US Survey Foot	US Survey Foot
LD38521528.las	US Survey Foot	US Survey Foot
LD38521531.las	US Survey Foot	US Survey Foot
LD38521534.las	US Survey Foot	US Survey Foot
LD38521537.las	US Survey Foot	US Survey Foot
LD38521540.las	US Survey Foot	US Survey Foot
LD38521543.las	US Survey Foot	US Survey Foot
LD38521546.las	US Survey Foot	US Survey Foot
LD38521549.las	US Survey Foot	US Survey Foot
LD38521552.las	US Survey Foot	US Survey Foot
LD38521555.las	US Survey Foot	US Survey Foot
LD38521558.las	US Survey Foot	US Survey Foot
LD38521561.las	US Survey Foot	US Survey Foot
LD38521564.las	US Survey Foot	US Survey Foot
LD38521567.las	US Survey Foot	US Survey Foot
LD38521570.las	US Survey Foot	US Survey Foot
LD38521573.las	US Survey Foot	US Survey Foot
LD38521576.las	US Survey Foot	US Survey Foot
LD38521579.las	US Survey Foot	US Survey Foot
LD38521582.las	US Survey Foot	US Survey Foot
LD38521585.las	US Survey Foot	US Survey Foot
LD38521588.las	US Survey Foot	US Survey Foot
LD38521591.las	US Survey Foot	US Survey Foot
LD38521594.las	US Survey Foot	US Survey Foot
LD38521597.las	US Survey Foot	US Survey Foot

DPH-6 Report on Units of Reference - continued

File	Horizontal Unit	Vertical Unit
LD38521600.las	US Survey Foot	US Survey Foot
LD38521603.las	US Survey Foot	US Survey Foot
LD38521606.las	US Survey Foot	US Survey Foot
LD38521609.las	US Survey Foot	US Survey Foot
LD38521612.las	US Survey Foot	US Survey Foot
LD38521615.las	US Survey Foot	US Survey Foot
LD38521618.las	US Survey Foot	US Survey Foot
LD38521621.las	US Survey Foot	US Survey Foot
LD38551339.las	US Survey Foot	US Survey Foot
LD38551342.las	US Survey Foot	US Survey Foot
LD38551345.las	US Survey Foot	US Survey Foot
LD38551348.las	US Survey Foot	US Survey Foot
LD38551351.las	US Survey Foot	US Survey Foot
LD38551354.las	US Survey Foot	US Survey Foot
LD38551357.las	US Survey Foot	US Survey Foot
LD38551360.las	US Survey Foot	US Survey Foot
LD38551363.las	US Survey Foot	US Survey Foot
LD38551366.las	US Survey Foot	US Survey Foot
LD38551369.las	US Survey Foot	US Survey Foot
LD38551372.las	US Survey Foot	US Survey Foot
LD38551375.las	US Survey Foot	US Survey Foot
LD38551378.las	US Survey Foot	US Survey Foot
LD38551381.las	US Survey Foot	US Survey Foot
LD38551384.las	US Survey Foot	US Survey Foot
LD38551387.las	US Survey Foot	US Survey Foot
LD38551390.las	US Survey Foot	US Survey Foot
LD38551393.las	US Survey Foot	US Survey Foot
LD38551396.las	US Survey Foot	US Survey Foot
LD38551399.las	US Survey Foot	US Survey Foot
LD38551402.las	US Survey Foot	US Survey Foot
LD38551405.las	US Survey Foot	US Survey Foot
LD38551408.las	US Survey Foot	US Survey Foot
LD38551411.las	US Survey Foot	US Survey Foot
LD38551414.las	US Survey Foot	US Survey Foot
LD38551417.las	US Survey Foot	US Survey Foot
LD38551420.las	US Survey Foot	US Survey Foot
LD38551423.las	US Survey Foot	US Survey Foot
LD38551426.las	US Survey Foot	US Survey Foot
LD38551429.las	US Survey Foot	US Survey Foot
LD38551432.las	US Survey Foot	US Survey Foot
LD38551435.las	US Survey Foot	US Survey Foot
LD38551438.las	US Survey Foot	US Survey Foot
LD38551441.las	US Survey Foot	US Survey Foot
LD38551444.las	US Survey Foot	US Survey Foot
LD38551447.las	US Survey Foot	US Survey Foot
LD38551450.las	US Survey Foot	US Survey Foot
LD38551453.las	US Survey Foot	US Survey Foot

DPH-6 Report on Units of Reference - continued

File	Horizontal Unit	Vertical Unit
LD38551456.las	US Survey Foot	US Survey Foot
LD38551459.las	US Survey Foot	US Survey Foot
LD38551462.las	US Survey Foot	US Survey Foot
LD38551465.las	US Survey Foot	US Survey Foot
LD38551468.las	US Survey Foot	US Survey Foot
LD38551471.las	US Survey Foot	US Survey Foot
LD38551474.las	US Survey Foot	US Survey Foot
LD38551477.las	US Survey Foot	US Survey Foot
LD38551480.las	US Survey Foot	US Survey Foot
LD38551483.las	US Survey Foot	US Survey Foot
LD38551486.las	US Survey Foot	US Survey Foot
LD38551489.las	US Survey Foot	US Survey Foot
LD38551492.las	US Survey Foot	US Survey Foot
LD38551495.las	US Survey Foot	US Survey Foot
LD38551498.las	US Survey Foot	US Survey Foot
LD38551501.las	US Survey Foot	US Survey Foot
LD38551504.las	US Survey Foot	US Survey Foot
LD38551507.las	US Survey Foot	US Survey Foot
LD38551510.las	US Survey Foot	US Survey Foot
LD38551513.las	US Survey Foot	US Survey Foot
LD38551516.las	US Survey Foot	US Survey Foot
LD38551519.las	US Survey Foot	US Survey Foot
LD38551522.las	US Survey Foot	US Survey Foot
LD38551525.las	US Survey Foot	US Survey Foot
LD38551528.las	US Survey Foot	US Survey Foot
LD38551531.las	US Survey Foot	US Survey Foot
LD38551534.las	US Survey Foot	US Survey Foot
LD38551537.las	US Survey Foot	US Survey Foot
LD38551540.las	US Survey Foot	US Survey Foot
LD38551543.las	US Survey Foot	US Survey Foot
LD38551546.las	US Survey Foot	US Survey Foot
LD38551549.las	US Survey Foot	US Survey Foot
LD38551552.las	US Survey Foot	US Survey Foot
LD38551555.las	US Survey Foot	US Survey Foot
LD38551558.las	US Survey Foot	US Survey Foot
LD38551561.las	US Survey Foot	US Survey Foot
LD38551564.las	US Survey Foot	US Survey Foot
LD38551567.las	US Survey Foot	US Survey Foot
LD38551570.las	US Survey Foot	US Survey Foot
LD38551573.las	US Survey Foot	US Survey Foot
LD38551576.las	US Survey Foot	US Survey Foot
LD38551579.las	US Survey Foot	US Survey Foot
LD38551582.las	US Survey Foot	US Survey Foot
LD38551585.las	US Survey Foot	US Survey Foot
LD38551588.las	US Survey Foot	US Survey Foot
LD38551591.las	US Survey Foot	US Survey Foot
LD38551594.las	US Survey Foot	US Survey Foot

DPH-6 Report on Units of Reference - continued

File	Horizontal Unit	Vertical Unit
LD38551597.las	US Survey Foot	US Survey Foot
LD38551600.las	US Survey Foot	US Survey Foot
LD38551603.las	US Survey Foot	US Survey Foot
LD38551606.las	US Survey Foot	US Survey Foot
LD38551609.las	US Survey Foot	US Survey Foot
LD38551612.las	US Survey Foot	US Survey Foot
LD38551615.las	US Survey Foot	US Survey Foot
LD38551618.las	US Survey Foot	US Survey Foot
LD38551621.las	US Survey Foot	US Survey Foot
LD38581339.las	US Survey Foot	US Survey Foot
LD38581342.las	US Survey Foot	US Survey Foot
LD38581345.las	US Survey Foot	US Survey Foot
LD38581348.las	US Survey Foot	US Survey Foot
LD38581351.las	US Survey Foot	US Survey Foot
LD38581354.las	US Survey Foot	US Survey Foot
LD38581357.las	US Survey Foot	US Survey Foot
LD38581360.las	US Survey Foot	US Survey Foot
LD38581363.las	US Survey Foot	US Survey Foot
LD38581366.las	US Survey Foot	US Survey Foot
LD38581369.las	US Survey Foot	US Survey Foot
LD38581372.las	US Survey Foot	US Survey Foot
LD38581375.las	US Survey Foot	US Survey Foot
LD38581378.las	US Survey Foot	US Survey Foot
LD38581381.las	US Survey Foot	US Survey Foot
LD38581384.las	US Survey Foot	US Survey Foot
LD38581387.las	US Survey Foot	US Survey Foot
LD38581390.las	US Survey Foot	US Survey Foot
LD38581393.las	US Survey Foot	US Survey Foot
LD38581396.las	US Survey Foot	US Survey Foot
LD38581399.las	US Survey Foot	US Survey Foot
LD38581402.las	US Survey Foot	US Survey Foot
LD38581405.las	US Survey Foot	US Survey Foot
LD38581408.las	US Survey Foot	US Survey Foot
LD38581411.las	US Survey Foot	US Survey Foot
LD38581414.las	US Survey Foot	US Survey Foot
LD38581417.las	US Survey Foot	US Survey Foot
LD38581420.las	US Survey Foot	US Survey Foot
LD38581423.las	US Survey Foot	US Survey Foot
LD38581426.las	US Survey Foot	US Survey Foot
LD38581429.las	US Survey Foot	US Survey Foot
LD38581432.las	US Survey Foot	US Survey Foot
LD38581435.las	US Survey Foot	US Survey Foot
LD38581438.las	US Survey Foot	US Survey Foot
LD38581441.las	US Survey Foot	US Survey Foot
LD38581444.las	US Survey Foot	US Survey Foot
LD38581447.las	US Survey Foot	US Survey Foot
LD38581450.las	US Survey Foot	US Survey Foot

DPH-6 Report on Units of Reference - continued

File	Horizontal Unit	Vertical Unit
LD38581453.las	US Survey Foot	US Survey Foot
LD38581456.las	US Survey Foot	US Survey Foot
LD38581459.las	US Survey Foot	US Survey Foot
LD38581462.las	US Survey Foot	US Survey Foot
LD38581465.las	US Survey Foot	US Survey Foot
LD38581468.las	US Survey Foot	US Survey Foot
LD38581471.las	US Survey Foot	US Survey Foot
LD38581474.las	US Survey Foot	US Survey Foot
LD38581477.las	US Survey Foot	US Survey Foot
LD38581480.las	US Survey Foot	US Survey Foot
LD38581483.las	US Survey Foot	US Survey Foot
LD38581486.las	US Survey Foot	US Survey Foot
LD38581489.las	US Survey Foot	US Survey Foot
LD38581492.las	US Survey Foot	US Survey Foot
LD38581495.las	US Survey Foot	US Survey Foot
LD38581498.las	US Survey Foot	US Survey Foot
LD38581501.las	US Survey Foot	US Survey Foot
LD38581504.las	US Survey Foot	US Survey Foot
LD38581507.las	US Survey Foot	US Survey Foot
LD38581510.las	US Survey Foot	US Survey Foot
LD38581513.las	US Survey Foot	US Survey Foot
LD38581516.las	US Survey Foot	US Survey Foot
LD38581519.las	US Survey Foot	US Survey Foot
LD38581522.las	US Survey Foot	US Survey Foot
LD38581525.las	US Survey Foot	US Survey Foot
LD38581528.las	US Survey Foot	US Survey Foot
LD38581531.las	US Survey Foot	US Survey Foot
LD38581534.las	US Survey Foot	US Survey Foot
LD38581537.las	US Survey Foot	US Survey Foot
LD38581540.las	US Survey Foot	US Survey Foot
LD38581543.las	US Survey Foot	US Survey Foot
LD38581546.las	US Survey Foot	US Survey Foot
LD38581549.las	US Survey Foot	US Survey Foot
LD38581552.las	US Survey Foot	US Survey Foot
LD38581555.las	US Survey Foot	US Survey Foot
LD38581558.las	US Survey Foot	US Survey Foot
LD38581561.las	US Survey Foot	US Survey Foot
LD38581564.las	US Survey Foot	US Survey Foot
LD38581567.las	US Survey Foot	US Survey Foot
LD38581570.las	US Survey Foot	US Survey Foot
LD38581573.las	US Survey Foot	US Survey Foot
LD38581576.las	US Survey Foot	US Survey Foot
LD38581579.las	US Survey Foot	US Survey Foot
LD38581582.las	US Survey Foot	US Survey Foot
LD38581585.las	US Survey Foot	US Survey Foot
LD38581588.las	US Survey Foot	US Survey Foot
LD38581591.las	US Survey Foot	US Survey Foot

DPH-6 Report on Units of Reference - continued

File	Horizontal Unit	Vertical Unit
LD38581594.las	US Survey Foot	US Survey Foot
LD38581597.las	US Survey Foot	US Survey Foot
LD38581600.las	US Survey Foot	US Survey Foot
LD38581603.las	US Survey Foot	US Survey Foot
LD38581606.las	US Survey Foot	US Survey Foot
LD38581609.las	US Survey Foot	US Survey Foot
LD38581612.las	US Survey Foot	US Survey Foot
LD38581615.las	US Survey Foot	US Survey Foot
LD38581618.las	US Survey Foot	US Survey Foot
LD38581621.las	US Survey Foot	US Survey Foot
LD38611339.las	US Survey Foot	US Survey Foot
LD38611342.las	US Survey Foot	US Survey Foot
LD38611345.las	US Survey Foot	US Survey Foot
LD38611348.las	US Survey Foot	US Survey Foot
LD38611351.las	US Survey Foot	US Survey Foot
LD38611354.las	US Survey Foot	US Survey Foot
LD38611357.las	US Survey Foot	US Survey Foot
LD38611360.las	US Survey Foot	US Survey Foot
LD38611363.las	US Survey Foot	US Survey Foot
LD38611366.las	US Survey Foot	US Survey Foot
LD38611369.las	US Survey Foot	US Survey Foot
LD38611372.las	US Survey Foot	US Survey Foot
LD38611375.las	US Survey Foot	US Survey Foot
LD38611378.las	US Survey Foot	US Survey Foot
LD38611381.las	US Survey Foot	US Survey Foot
LD38611384.las	US Survey Foot	US Survey Foot
LD38611387.las	US Survey Foot	US Survey Foot
LD38611390.las	US Survey Foot	US Survey Foot
LD38611393.las	US Survey Foot	US Survey Foot
LD38611396.las	US Survey Foot	US Survey Foot
LD38611399.las	US Survey Foot	US Survey Foot
LD38611402.las	US Survey Foot	US Survey Foot
LD38611405.las	US Survey Foot	US Survey Foot
LD38611408.las	US Survey Foot	US Survey Foot
LD38611411.las	US Survey Foot	US Survey Foot
LD38611414.las	US Survey Foot	US Survey Foot
LD38611417.las	US Survey Foot	US Survey Foot
LD38611420.las	US Survey Foot	US Survey Foot
LD38611423.las	US Survey Foot	US Survey Foot
LD38611426.las	US Survey Foot	US Survey Foot
LD38611429.las	US Survey Foot	US Survey Foot
LD38611432.las	US Survey Foot	US Survey Foot
LD38611435.las	US Survey Foot	US Survey Foot
LD38611438.las	US Survey Foot	US Survey Foot
LD38611441.las	US Survey Foot	US Survey Foot
LD38611444.las	US Survey Foot	US Survey Foot
LD38611447.las	US Survey Foot	US Survey Foot

DPH-6 Report on Units of Reference - continued

File	Horizontal Unit	Vertical Unit
LD38611450.las	US Survey Foot	US Survey Foot
LD38611453.las	US Survey Foot	US Survey Foot
LD38611456.las	US Survey Foot	US Survey Foot
LD38611459.las	US Survey Foot	US Survey Foot
LD38611462.las	US Survey Foot	US Survey Foot
LD38611465.las	US Survey Foot	US Survey Foot
LD38611468.las	US Survey Foot	US Survey Foot
LD38611471.las	US Survey Foot	US Survey Foot
LD38611474.las	US Survey Foot	US Survey Foot
LD38611477.las	US Survey Foot	US Survey Foot
LD38611480.las	US Survey Foot	US Survey Foot
LD38611483.las	US Survey Foot	US Survey Foot
LD38611486.las	US Survey Foot	US Survey Foot
LD38611489.las	US Survey Foot	US Survey Foot
LD38611492.las	US Survey Foot	US Survey Foot
LD38611495.las	US Survey Foot	US Survey Foot
LD38611498.las	US Survey Foot	US Survey Foot
LD38611501.las	US Survey Foot	US Survey Foot
LD38611504.las	US Survey Foot	US Survey Foot
LD38611507.las	US Survey Foot	US Survey Foot
LD38611510.las	US Survey Foot	US Survey Foot
LD38611513.las	US Survey Foot	US Survey Foot
LD38611516.las	US Survey Foot	US Survey Foot
LD38611519.las	US Survey Foot	US Survey Foot
LD38611522.las	US Survey Foot	US Survey Foot
LD38611525.las	US Survey Foot	US Survey Foot
LD38611528.las	US Survey Foot	US Survey Foot
LD38611531.las	US Survey Foot	US Survey Foot
LD38611534.las	US Survey Foot	US Survey Foot
LD38611537.las	US Survey Foot	US Survey Foot
LD38611540.las	US Survey Foot	US Survey Foot
LD38611543.las	US Survey Foot	US Survey Foot
LD38611546.las	US Survey Foot	US Survey Foot
LD38611549.las	US Survey Foot	US Survey Foot
LD38611552.las	US Survey Foot	US Survey Foot
LD38611555.las	US Survey Foot	US Survey Foot
LD38611558.las	US Survey Foot	US Survey Foot
LD38611561.las	US Survey Foot	US Survey Foot
LD38611564.las	US Survey Foot	US Survey Foot
LD38611567.las	US Survey Foot	US Survey Foot
LD38611570.las	US Survey Foot	US Survey Foot
LD38611573.las	US Survey Foot	US Survey Foot
LD38611576.las	US Survey Foot	US Survey Foot
LD38611579.las	US Survey Foot	US Survey Foot
LD38611582.las	US Survey Foot	US Survey Foot
LD38611585.las	US Survey Foot	US Survey Foot
LD38611588.las	US Survey Foot	US Survey Foot

DPH-6 Report on Units of Reference - continued

File	Horizontal Unit	Vertical Unit
LD38611591.las	US Survey Foot	US Survey Foot
LD38611594.las	US Survey Foot	US Survey Foot
LD38611597.las	US Survey Foot	US Survey Foot
LD38611600.las	US Survey Foot	US Survey Foot
LD38611603.las	US Survey Foot	US Survey Foot
LD38611606.las	US Survey Foot	US Survey Foot
LD38611609.las	US Survey Foot	US Survey Foot
LD38611612.las	US Survey Foot	US Survey Foot
LD38611615.las	US Survey Foot	US Survey Foot
LD38611618.las	US Survey Foot	US Survey Foot
LD38611621.las	US Survey Foot	US Survey Foot
LD38641339.las	US Survey Foot	US Survey Foot
LD38641342.las	US Survey Foot	US Survey Foot
LD38641345.las	US Survey Foot	US Survey Foot
LD38641348.las	US Survey Foot	US Survey Foot
LD38641351.las	US Survey Foot	US Survey Foot
LD38641354.las	US Survey Foot	US Survey Foot
LD38641357.las	US Survey Foot	US Survey Foot
LD38641360.las	US Survey Foot	US Survey Foot
LD38641363.las	US Survey Foot	US Survey Foot
LD38641366.las	US Survey Foot	US Survey Foot
LD38641369.las	US Survey Foot	US Survey Foot
LD38641372.las	US Survey Foot	US Survey Foot
LD38641375.las	US Survey Foot	US Survey Foot
LD38641378.las	US Survey Foot	US Survey Foot
LD38641381.las	US Survey Foot	US Survey Foot
LD38641384.las	US Survey Foot	US Survey Foot
LD38641387.las	US Survey Foot	US Survey Foot
LD38641390.las	US Survey Foot	US Survey Foot
LD38641393.las	US Survey Foot	US Survey Foot
LD38641396.las	US Survey Foot	US Survey Foot
LD38641399.las	US Survey Foot	US Survey Foot
LD38641402.las	US Survey Foot	US Survey Foot
LD38641405.las	US Survey Foot	US Survey Foot
LD38641408.las	US Survey Foot	US Survey Foot
LD38641411.las	US Survey Foot	US Survey Foot
LD38641414.las	US Survey Foot	US Survey Foot
LD38641417.las	US Survey Foot	US Survey Foot
LD38641420.las	US Survey Foot	US Survey Foot
LD38641423.las	US Survey Foot	US Survey Foot
LD38641426.las	US Survey Foot	US Survey Foot
LD38641429.las	US Survey Foot	US Survey Foot
LD38641432.las	US Survey Foot	US Survey Foot
LD38641435.las	US Survey Foot	US Survey Foot
LD38641438.las	US Survey Foot	US Survey Foot
LD38641441.las	US Survey Foot	US Survey Foot
LD38641444.las	US Survey Foot	US Survey Foot

DPH-6 Report on Units of Reference - continued

File	Horizontal Unit	Vertical Unit
LD38641447.las	US Survey Foot	US Survey Foot
LD38641450.las	US Survey Foot	US Survey Foot
LD38641453.las	US Survey Foot	US Survey Foot
LD38641456.las	US Survey Foot	US Survey Foot
LD38641459.las	US Survey Foot	US Survey Foot
LD38641462.las	US Survey Foot	US Survey Foot
LD38641465.las	US Survey Foot	US Survey Foot
LD38641468.las	US Survey Foot	US Survey Foot
LD38641471.las	US Survey Foot	US Survey Foot
LD38641474.las	US Survey Foot	US Survey Foot
LD38641477.las	US Survey Foot	US Survey Foot
LD38641480.las	US Survey Foot	US Survey Foot
LD38641483.las	US Survey Foot	US Survey Foot
LD38641486.las	US Survey Foot	US Survey Foot
LD38641489.las	US Survey Foot	US Survey Foot
LD38641492.las	US Survey Foot	US Survey Foot
LD38641495.las	US Survey Foot	US Survey Foot
LD38641498.las	US Survey Foot	US Survey Foot
LD38641501.las	US Survey Foot	US Survey Foot
LD38641504.las	US Survey Foot	US Survey Foot
LD38641507.las	US Survey Foot	US Survey Foot
LD38641510.las	US Survey Foot	US Survey Foot
LD38641513.las	US Survey Foot	US Survey Foot
LD38641516.las	US Survey Foot	US Survey Foot
LD38641519.las	US Survey Foot	US Survey Foot
LD38641522.las	US Survey Foot	US Survey Foot
LD38641525.las	US Survey Foot	US Survey Foot
LD38641528.las	US Survey Foot	US Survey Foot
LD38641531.las	US Survey Foot	US Survey Foot
LD38641534.las	US Survey Foot	US Survey Foot
LD38641537.las	US Survey Foot	US Survey Foot
LD38641540.las	US Survey Foot	US Survey Foot
LD38641543.las	US Survey Foot	US Survey Foot
LD38641546.las	US Survey Foot	US Survey Foot
LD38641549.las	US Survey Foot	US Survey Foot
LD38641552.las	US Survey Foot	US Survey Foot
LD38641555.las	US Survey Foot	US Survey Foot
LD38641558.las	US Survey Foot	US Survey Foot
LD38641561.las	US Survey Foot	US Survey Foot
LD38641564.las	US Survey Foot	US Survey Foot
LD38641567.las	US Survey Foot	US Survey Foot
LD38641570.las	US Survey Foot	US Survey Foot
LD38641573.las	US Survey Foot	US Survey Foot
LD38641576.las	US Survey Foot	US Survey Foot
LD38641579.las	US Survey Foot	US Survey Foot
LD38641582.las	US Survey Foot	US Survey Foot
LD38641585.las	US Survey Foot	US Survey Foot

DPH-6 Report on Units of Reference - continued

File	Horizontal Unit	Vertical Unit
LD38641588.las	US Survey Foot	US Survey Foot
LD38641591.las	US Survey Foot	US Survey Foot
LD38641594.las	US Survey Foot	US Survey Foot
LD38641597.las	US Survey Foot	US Survey Foot
LD38641600.las	US Survey Foot	US Survey Foot
LD38641603.las	US Survey Foot	US Survey Foot
LD38641606.las	US Survey Foot	US Survey Foot
LD38641609.las	US Survey Foot	US Survey Foot
LD38641612.las	US Survey Foot	US Survey Foot
LD38641615.las	US Survey Foot	US Survey Foot
LD38641618.las	US Survey Foot	US Survey Foot
LD38641621.las	US Survey Foot	US Survey Foot
LD38671339.las	US Survey Foot	US Survey Foot
LD38671342.las	US Survey Foot	US Survey Foot
LD38671345.las	US Survey Foot	US Survey Foot
LD38671348.las	US Survey Foot	US Survey Foot
LD38671351.las	US Survey Foot	US Survey Foot
LD38671354.las	US Survey Foot	US Survey Foot
LD38671357.las	US Survey Foot	US Survey Foot
LD38671360.las	US Survey Foot	US Survey Foot
LD38671363.las	US Survey Foot	US Survey Foot
LD38671366.las	US Survey Foot	US Survey Foot
LD38671369.las	US Survey Foot	US Survey Foot
LD38671372.las	US Survey Foot	US Survey Foot
LD38671375.las	US Survey Foot	US Survey Foot
LD38671378.las	US Survey Foot	US Survey Foot
LD38671381.las	US Survey Foot	US Survey Foot
LD38671384.las	US Survey Foot	US Survey Foot
LD38671387.las	US Survey Foot	US Survey Foot
LD38671390.las	US Survey Foot	US Survey Foot
LD38671393.las	US Survey Foot	US Survey Foot
LD38671396.las	US Survey Foot	US Survey Foot
LD38671399.las	US Survey Foot	US Survey Foot
LD38671402.las	US Survey Foot	US Survey Foot
LD38671405.las	US Survey Foot	US Survey Foot
LD38671408.las	US Survey Foot	US Survey Foot
LD38671411.las	US Survey Foot	US Survey Foot
LD38671414.las	US Survey Foot	US Survey Foot
LD38671417.las	US Survey Foot	US Survey Foot
LD38671420.las	US Survey Foot	US Survey Foot
LD38671423.las	US Survey Foot	US Survey Foot
LD38671426.las	US Survey Foot	US Survey Foot
LD38671429.las	US Survey Foot	US Survey Foot
LD38671432.las	US Survey Foot	US Survey Foot
LD38671435.las	US Survey Foot	US Survey Foot
LD38671438.las	US Survey Foot	US Survey Foot
LD38671441.las	US Survey Foot	US Survey Foot

DPH-6 Report on Units of Reference - continued

File	Horizontal Unit	Vertical Unit
LD38671444.las	US Survey Foot	US Survey Foot
LD38671447.las	US Survey Foot	US Survey Foot
LD38671450.las	US Survey Foot	US Survey Foot
LD38671453.las	US Survey Foot	US Survey Foot
LD38671456.las	US Survey Foot	US Survey Foot
LD38671459.las	US Survey Foot	US Survey Foot
LD38671462.las	US Survey Foot	US Survey Foot
LD38671465.las	US Survey Foot	US Survey Foot
LD38671468.las	US Survey Foot	US Survey Foot
LD38671471.las	US Survey Foot	US Survey Foot
LD38671474.las	US Survey Foot	US Survey Foot
LD38671477.las	US Survey Foot	US Survey Foot
LD38671480.las	US Survey Foot	US Survey Foot
LD38671483.las	US Survey Foot	US Survey Foot
LD38671486.las	US Survey Foot	US Survey Foot
LD38671489.las	US Survey Foot	US Survey Foot
LD38671492.las	US Survey Foot	US Survey Foot
LD38671495.las	US Survey Foot	US Survey Foot
LD38671498.las	US Survey Foot	US Survey Foot
LD38671501.las	US Survey Foot	US Survey Foot
LD38671504.las	US Survey Foot	US Survey Foot
LD38671507.las	US Survey Foot	US Survey Foot
LD38671510.las	US Survey Foot	US Survey Foot
LD38671513.las	US Survey Foot	US Survey Foot
LD38671516.las	US Survey Foot	US Survey Foot
LD38671519.las	US Survey Foot	US Survey Foot
LD38671522.las	US Survey Foot	US Survey Foot
LD38671525.las	US Survey Foot	US Survey Foot
LD38671528.las	US Survey Foot	US Survey Foot
LD38671531.las	US Survey Foot	US Survey Foot
LD38671534.las	US Survey Foot	US Survey Foot
LD38671537.las	US Survey Foot	US Survey Foot
LD38671540.las	US Survey Foot	US Survey Foot
LD38671543.las	US Survey Foot	US Survey Foot
LD38671546.las	US Survey Foot	US Survey Foot
LD38671549.las	US Survey Foot	US Survey Foot
LD38671552.las	US Survey Foot	US Survey Foot
LD38671555.las	US Survey Foot	US Survey Foot
LD38671558.las	US Survey Foot	US Survey Foot
LD38671561.las	US Survey Foot	US Survey Foot
LD38671564.las	US Survey Foot	US Survey Foot
LD38671567.las	US Survey Foot	US Survey Foot
LD38671570.las	US Survey Foot	US Survey Foot
LD38671573.las	US Survey Foot	US Survey Foot
LD38671576.las	US Survey Foot	US Survey Foot
LD38671579.las	US Survey Foot	US Survey Foot
LD38671582.las	US Survey Foot	US Survey Foot

DPH-6 Report on Units of Reference - continued

File	Horizontal Unit	Vertical Unit
LD38671585.las	US Survey Foot	US Survey Foot
LD38671588.las	US Survey Foot	US Survey Foot
LD38671591.las	US Survey Foot	US Survey Foot
LD38671594.las	US Survey Foot	US Survey Foot
LD38671597.las	US Survey Foot	US Survey Foot
LD38671600.las	US Survey Foot	US Survey Foot
LD38671603.las	US Survey Foot	US Survey Foot
LD38671606.las	US Survey Foot	US Survey Foot
LD38671609.las	US Survey Foot	US Survey Foot
LD38671612.las	US Survey Foot	US Survey Foot
LD38671615.las	US Survey Foot	US Survey Foot
LD38671618.las	US Survey Foot	US Survey Foot
LD38671621.las	US Survey Foot	US Survey Foot
LD38701339.las	US Survey Foot	US Survey Foot
LD38701342.las	US Survey Foot	US Survey Foot
LD38701345.las	US Survey Foot	US Survey Foot
LD38701348.las	US Survey Foot	US Survey Foot
LD38701351.las	US Survey Foot	US Survey Foot
LD38701354.las	US Survey Foot	US Survey Foot
LD38701357.las	US Survey Foot	US Survey Foot
LD38701360.las	US Survey Foot	US Survey Foot
LD38701363.las	US Survey Foot	US Survey Foot
LD38701366.las	US Survey Foot	US Survey Foot
LD38701369.las	US Survey Foot	US Survey Foot
LD38701372.las	US Survey Foot	US Survey Foot
LD38701375.las	US Survey Foot	US Survey Foot
LD38701378.las	US Survey Foot	US Survey Foot
LD38701381.las	US Survey Foot	US Survey Foot
LD38701384.las	US Survey Foot	US Survey Foot
LD38701387.las	US Survey Foot	US Survey Foot
LD38701390.las	US Survey Foot	US Survey Foot
LD38701393.las	US Survey Foot	US Survey Foot
LD38701396.las	US Survey Foot	US Survey Foot
LD38701399.las	US Survey Foot	US Survey Foot
LD38701402.las	US Survey Foot	US Survey Foot
LD38701405.las	US Survey Foot	US Survey Foot
LD38701408.las	US Survey Foot	US Survey Foot
LD38701411.las	US Survey Foot	US Survey Foot
LD38701414.las	US Survey Foot	US Survey Foot
LD38701417.las	US Survey Foot	US Survey Foot
LD38701420.las	US Survey Foot	US Survey Foot
LD38701423.las	US Survey Foot	US Survey Foot
LD38701426.las	US Survey Foot	US Survey Foot
LD38701429.las	US Survey Foot	US Survey Foot
LD38701432.las	US Survey Foot	US Survey Foot
LD38701435.las	US Survey Foot	US Survey Foot
LD38701438.las	US Survey Foot	US Survey Foot

DPH-6 Report on Units of Reference - continued

File	Horizontal Unit	Vertical Unit
LD38701441.las	US Survey Foot	US Survey Foot
LD38701444.las	US Survey Foot	US Survey Foot
LD38701447.las	US Survey Foot	US Survey Foot
LD38701450.las	US Survey Foot	US Survey Foot
LD38701453.las	US Survey Foot	US Survey Foot
LD38701456.las	US Survey Foot	US Survey Foot
LD38701459.las	US Survey Foot	US Survey Foot
LD38701462.las	US Survey Foot	US Survey Foot
LD38701465.las	US Survey Foot	US Survey Foot
LD38701468.las	US Survey Foot	US Survey Foot
LD38701471.las	US Survey Foot	US Survey Foot
LD38701474.las	US Survey Foot	US Survey Foot
LD38701477.las	US Survey Foot	US Survey Foot
LD38701480.las	US Survey Foot	US Survey Foot
LD38701483.las	US Survey Foot	US Survey Foot
LD38701486.las	US Survey Foot	US Survey Foot
LD38701489.las	US Survey Foot	US Survey Foot
LD38701492.las	US Survey Foot	US Survey Foot
LD38701495.las	US Survey Foot	US Survey Foot
LD38701498.las	US Survey Foot	US Survey Foot
LD38701501.las	US Survey Foot	US Survey Foot
LD38701504.las	US Survey Foot	US Survey Foot
LD38701507.las	US Survey Foot	US Survey Foot
LD38701510.las	US Survey Foot	US Survey Foot
LD38701513.las	US Survey Foot	US Survey Foot
LD38701516.las	US Survey Foot	US Survey Foot
LD38701519.las	US Survey Foot	US Survey Foot
LD38701522.las	US Survey Foot	US Survey Foot
LD38701525.las	US Survey Foot	US Survey Foot
LD38701528.las	US Survey Foot	US Survey Foot
LD38701531.las	US Survey Foot	US Survey Foot
LD38701534.las	US Survey Foot	US Survey Foot
LD38701537.las	US Survey Foot	US Survey Foot
LD38701540.las	US Survey Foot	US Survey Foot
LD38701543.las	US Survey Foot	US Survey Foot
LD38701546.las	US Survey Foot	US Survey Foot
LD38701549.las	US Survey Foot	US Survey Foot
LD38701552.las	US Survey Foot	US Survey Foot
LD38701555.las	US Survey Foot	US Survey Foot
LD38701558.las	US Survey Foot	US Survey Foot
LD38701561.las	US Survey Foot	US Survey Foot
LD38701564.las	US Survey Foot	US Survey Foot
LD38701567.las	US Survey Foot	US Survey Foot
LD38701570.las	US Survey Foot	US Survey Foot
LD38701573.las	US Survey Foot	US Survey Foot
LD38701576.las	US Survey Foot	US Survey Foot
LD38701579.las	US Survey Foot	US Survey Foot

DPH-6 Report on Units of Reference - continued

File	Horizontal Unit	Vertical Unit
LD38701582.las	US Survey Foot	US Survey Foot
LD38701585.las	US Survey Foot	US Survey Foot
LD38701588.las	US Survey Foot	US Survey Foot
LD38701591.las	US Survey Foot	US Survey Foot
LD38701594.las	US Survey Foot	US Survey Foot
LD38701597.las	US Survey Foot	US Survey Foot
LD38701600.las	US Survey Foot	US Survey Foot
LD38701603.las	US Survey Foot	US Survey Foot
LD38701606.las	US Survey Foot	US Survey Foot
LD38701609.las	US Survey Foot	US Survey Foot
LD38701612.las	US Survey Foot	US Survey Foot
LD38701615.las	US Survey Foot	US Survey Foot
LD38701618.las	US Survey Foot	US Survey Foot
LD38701621.las	US Survey Foot	US Survey Foot
LD38731339.las	US Survey Foot	US Survey Foot
LD38731342.las	US Survey Foot	US Survey Foot
LD38731345.las	US Survey Foot	US Survey Foot
LD38731348.las	US Survey Foot	US Survey Foot
LD38731351.las	US Survey Foot	US Survey Foot
LD38731354.las	US Survey Foot	US Survey Foot
LD38731357.las	US Survey Foot	US Survey Foot
LD38731360.las	US Survey Foot	US Survey Foot
LD38731363.las	US Survey Foot	US Survey Foot
LD38731366.las	US Survey Foot	US Survey Foot
LD38731369.las	US Survey Foot	US Survey Foot
LD38731372.las	US Survey Foot	US Survey Foot
LD38731375.las	US Survey Foot	US Survey Foot
LD38731378.las	US Survey Foot	US Survey Foot
LD38731381.las	US Survey Foot	US Survey Foot
LD38731384.las	US Survey Foot	US Survey Foot
LD38731387.las	US Survey Foot	US Survey Foot
LD38731390.las	US Survey Foot	US Survey Foot
LD38731393.las	US Survey Foot	US Survey Foot
LD38731396.las	US Survey Foot	US Survey Foot
LD38731399.las	US Survey Foot	US Survey Foot
LD38731402.las	US Survey Foot	US Survey Foot
LD38731405.las	US Survey Foot	US Survey Foot
LD38731408.las	US Survey Foot	US Survey Foot
LD38731411.las	US Survey Foot	US Survey Foot
LD38731414.las	US Survey Foot	US Survey Foot
LD38731417.las	US Survey Foot	US Survey Foot
LD38731420.las	US Survey Foot	US Survey Foot
LD38731423.las	US Survey Foot	US Survey Foot
LD38731426.las	US Survey Foot	US Survey Foot
LD38731429.las	US Survey Foot	US Survey Foot
LD38731432.las	US Survey Foot	US Survey Foot
LD38731435.las	US Survey Foot	US Survey Foot

DPH-6 Report on Units of Reference - continued

File	Horizontal Unit	Vertical Unit
LD38731438.las	US Survey Foot	US Survey Foot
LD38731441.las	US Survey Foot	US Survey Foot
LD38731444.las	US Survey Foot	US Survey Foot
LD38731447.las	US Survey Foot	US Survey Foot
LD38731450.las	US Survey Foot	US Survey Foot
LD38731453.las	US Survey Foot	US Survey Foot
LD38731456.las	US Survey Foot	US Survey Foot
LD38731459.las	US Survey Foot	US Survey Foot
LD38731462.las	US Survey Foot	US Survey Foot
LD38731465.las	US Survey Foot	US Survey Foot
LD38731468.las	US Survey Foot	US Survey Foot
LD38731471.las	US Survey Foot	US Survey Foot
LD38731474.las	US Survey Foot	US Survey Foot
LD38731477.las	US Survey Foot	US Survey Foot
LD38731480.las	US Survey Foot	US Survey Foot
LD38731483.las	US Survey Foot	US Survey Foot
LD38731486.las	US Survey Foot	US Survey Foot
LD38731489.las	US Survey Foot	US Survey Foot
LD38731492.las	US Survey Foot	US Survey Foot
LD38731495.las	US Survey Foot	US Survey Foot
LD38731498.las	US Survey Foot	US Survey Foot
LD38731501.las	US Survey Foot	US Survey Foot
LD38731504.las	US Survey Foot	US Survey Foot
LD38731507.las	US Survey Foot	US Survey Foot
LD38731510.las	US Survey Foot	US Survey Foot
LD38731513.las	US Survey Foot	US Survey Foot
LD38731516.las	US Survey Foot	US Survey Foot
LD38731519.las	US Survey Foot	US Survey Foot
LD38731522.las	US Survey Foot	US Survey Foot
LD38731525.las	US Survey Foot	US Survey Foot
LD38731528.las	US Survey Foot	US Survey Foot
LD38731531.las	US Survey Foot	US Survey Foot
LD38731534.las	US Survey Foot	US Survey Foot
LD38731537.las	US Survey Foot	US Survey Foot
LD38731540.las	US Survey Foot	US Survey Foot
LD38731543.las	US Survey Foot	US Survey Foot
LD38731546.las	US Survey Foot	US Survey Foot
LD38731549.las	US Survey Foot	US Survey Foot
LD38731552.las	US Survey Foot	US Survey Foot
LD38731555.las	US Survey Foot	US Survey Foot
LD38731558.las	US Survey Foot	US Survey Foot
LD38731561.las	US Survey Foot	US Survey Foot
LD38731564.las	US Survey Foot	US Survey Foot
LD38731567.las	US Survey Foot	US Survey Foot
LD38731570.las	US Survey Foot	US Survey Foot
LD38731573.las	US Survey Foot	US Survey Foot
LD38731576.las	US Survey Foot	US Survey Foot

DPH-6 Report on Units of Reference - continued

File	Horizontal Unit	Vertical Unit
LD38731579.las	US Survey Foot	US Survey Foot
LD38731582.las	US Survey Foot	US Survey Foot
LD38731585.las	US Survey Foot	US Survey Foot
LD38731588.las	US Survey Foot	US Survey Foot
LD38731591.las	US Survey Foot	US Survey Foot
LD38731594.las	US Survey Foot	US Survey Foot
LD38731597.las	US Survey Foot	US Survey Foot
LD38731600.las	US Survey Foot	US Survey Foot
LD38731603.las	US Survey Foot	US Survey Foot
LD38731606.las	US Survey Foot	US Survey Foot
LD38731609.las	US Survey Foot	US Survey Foot
LD38731612.las	US Survey Foot	US Survey Foot
LD38731615.las	US Survey Foot	US Survey Foot
LD38731618.las	US Survey Foot	US Survey Foot
LD38731621.las	US Survey Foot	US Survey Foot
LD38761339.las	US Survey Foot	US Survey Foot
LD38761342.las	US Survey Foot	US Survey Foot
LD38761345.las	US Survey Foot	US Survey Foot
LD38761348.las	US Survey Foot	US Survey Foot
LD38761351.las	US Survey Foot	US Survey Foot
LD38761354.las	US Survey Foot	US Survey Foot
LD38761357.las	US Survey Foot	US Survey Foot
LD38761360.las	US Survey Foot	US Survey Foot
LD38761363.las	US Survey Foot	US Survey Foot
LD38761366.las	US Survey Foot	US Survey Foot
LD38761369.las	US Survey Foot	US Survey Foot
LD38761372.las	US Survey Foot	US Survey Foot
LD38761375.las	US Survey Foot	US Survey Foot
LD38761378.las	US Survey Foot	US Survey Foot
LD38761381.las	US Survey Foot	US Survey Foot
LD38761384.las	US Survey Foot	US Survey Foot
LD38761387.las	US Survey Foot	US Survey Foot
LD38761390.las	US Survey Foot	US Survey Foot
LD38761393.las	US Survey Foot	US Survey Foot
LD38761396.las	US Survey Foot	US Survey Foot
LD38761399.las	US Survey Foot	US Survey Foot
LD38761402.las	US Survey Foot	US Survey Foot
LD38761405.las	US Survey Foot	US Survey Foot
LD38761408.las	US Survey Foot	US Survey Foot
LD38761411.las	US Survey Foot	US Survey Foot
LD38761414.las	US Survey Foot	US Survey Foot
LD38761417.las	US Survey Foot	US Survey Foot
LD38761420.las	US Survey Foot	US Survey Foot
LD38761423.las	US Survey Foot	US Survey Foot
LD38761426.las	US Survey Foot	US Survey Foot
LD38761429.las	US Survey Foot	US Survey Foot
LD38761432.las	US Survey Foot	US Survey Foot

DPH-6 Report on Units of Reference

- continued

File	Horizontal Unit	Vertical Unit
LD38761435.las	US Survey Foot	US Survey Foot
LD38761438.las	US Survey Foot	US Survey Foot
LD38761441.las	US Survey Foot	US Survey Foot
LD38761444.las	US Survey Foot	US Survey Foot
LD38761447.las	US Survey Foot	US Survey Foot
LD38761450.las	US Survey Foot	US Survey Foot
LD38761453.las	US Survey Foot	US Survey Foot
LD38761456.las	US Survey Foot	US Survey Foot
LD38761459.las	US Survey Foot	US Survey Foot
LD38761462.las	US Survey Foot	US Survey Foot
LD38761465.las	US Survey Foot	US Survey Foot
LD38761468.las	US Survey Foot	US Survey Foot
LD38761471.las	US Survey Foot	US Survey Foot
LD38761474.las	US Survey Foot	US Survey Foot
LD38761477.las	US Survey Foot	US Survey Foot
LD38761480.las	US Survey Foot	US Survey Foot
LD38761483.las	US Survey Foot	US Survey Foot
LD38761486.las	US Survey Foot	US Survey Foot
LD38761489.las	US Survey Foot	US Survey Foot
LD38761492.las	US Survey Foot	US Survey Foot
LD38761495.las	US Survey Foot	US Survey Foot
LD38761498.las	US Survey Foot	US Survey Foot
LD38761501.las	US Survey Foot	US Survey Foot
LD38761504.las	US Survey Foot	US Survey Foot
LD38761507.las	US Survey Foot	US Survey Foot
LD38761510.las	US Survey Foot	US Survey Foot
LD38761513.las	US Survey Foot	US Survey Foot
LD38761516.las	US Survey Foot	US Survey Foot
LD38761519.las	US Survey Foot	US Survey Foot
LD38761522.las	US Survey Foot	US Survey Foot
LD38761525.las	US Survey Foot	US Survey Foot
LD38761528.las	US Survey Foot	US Survey Foot
LD38761531.las	US Survey Foot	US Survey Foot
LD38761534.las	US Survey Foot	US Survey Foot
LD38761537.las	US Survey Foot	US Survey Foot
LD38761540.las	US Survey Foot	US Survey Foot
LD38761543.las	US Survey Foot	US Survey Foot
LD38761546.las	US Survey Foot	US Survey Foot
LD38761549.las	US Survey Foot	US Survey Foot
LD38761552.las	US Survey Foot	US Survey Foot
LD38761555.las	US Survey Foot	US Survey Foot
LD38761558.las	US Survey Foot	US Survey Foot
LD38761561.las	US Survey Foot	US Survey Foot
LD38761564.las	US Survey Foot	US Survey Foot
LD38761567.las	US Survey Foot	US Survey Foot
LD38761570.las	US Survey Foot	US Survey Foot
LD38761573.las	US Survey Foot	US Survey Foot

DPH-6 Report on Units of Reference - continued

File	Horizontal Unit	Vertical Unit
LD38761576.las	US Survey Foot	US Survey Foot
LD38761579.las	US Survey Foot	US Survey Foot
LD38761582.las	US Survey Foot	US Survey Foot
LD38761585.las	US Survey Foot	US Survey Foot
LD38761588.las	US Survey Foot	US Survey Foot
LD38761591.las	US Survey Foot	US Survey Foot
LD38761594.las	US Survey Foot	US Survey Foot
LD38761597.las	US Survey Foot	US Survey Foot
LD38761600.las	US Survey Foot	US Survey Foot
LD38761603.las	US Survey Foot	US Survey Foot
LD38761606.las	US Survey Foot	US Survey Foot
LD38761609.las	US Survey Foot	US Survey Foot
LD38761612.las	US Survey Foot	US Survey Foot
LD38761615.las	US Survey Foot	US Survey Foot
LD38761618.las	US Survey Foot	US Survey Foot
LD38761621.las	US Survey Foot	US Survey Foot
LD38791339.las	US Survey Foot	US Survey Foot
LD38791342.las	US Survey Foot	US Survey Foot
LD38791345.las	US Survey Foot	US Survey Foot
LD38791348.las	US Survey Foot	US Survey Foot
LD38791351.las	US Survey Foot	US Survey Foot
LD38791354.las	US Survey Foot	US Survey Foot
LD38791357.las	US Survey Foot	US Survey Foot
LD38791360.las	US Survey Foot	US Survey Foot
LD38791363.las	US Survey Foot	US Survey Foot
LD38791366.las	US Survey Foot	US Survey Foot
LD38791369.las	US Survey Foot	US Survey Foot
LD38791372.las	US Survey Foot	US Survey Foot
LD38791375.las	US Survey Foot	US Survey Foot
LD38791378.las	US Survey Foot	US Survey Foot
LD38791381.las	US Survey Foot	US Survey Foot
LD38791384.las	US Survey Foot	US Survey Foot
LD38791387.las	US Survey Foot	US Survey Foot
LD38791390.las	US Survey Foot	US Survey Foot
LD38791393.las	US Survey Foot	US Survey Foot
LD38791396.las	US Survey Foot	US Survey Foot
LD38791399.las	US Survey Foot	US Survey Foot
LD38791402.las	US Survey Foot	US Survey Foot
LD38791405.las	US Survey Foot	US Survey Foot
LD38791408.las	US Survey Foot	US Survey Foot
LD38791411.las	US Survey Foot	US Survey Foot
LD38791414.las	US Survey Foot	US Survey Foot
LD38791417.las	US Survey Foot	US Survey Foot
LD38791420.las	US Survey Foot	US Survey Foot
LD38791423.las	US Survey Foot	US Survey Foot
LD38791426.las	US Survey Foot	US Survey Foot
LD38791429.las	US Survey Foot	US Survey Foot

DPH-6 Report on Units of Reference - continued

File	Horizontal Unit	Vertical Unit
LD38791432.las	US Survey Foot	US Survey Foot
LD38791435.las	US Survey Foot	US Survey Foot
LD38791438.las	US Survey Foot	US Survey Foot
LD38791441.las	US Survey Foot	US Survey Foot
LD38791444.las	US Survey Foot	US Survey Foot
LD38791447.las	US Survey Foot	US Survey Foot
LD38791450.las	US Survey Foot	US Survey Foot
LD38791453.las	US Survey Foot	US Survey Foot
LD38791456.las	US Survey Foot	US Survey Foot
LD38791459.las	US Survey Foot	US Survey Foot
LD38791462.las	US Survey Foot	US Survey Foot
LD38791465.las	US Survey Foot	US Survey Foot
LD38791468.las	US Survey Foot	US Survey Foot
LD38791471.las	US Survey Foot	US Survey Foot
LD38791474.las	US Survey Foot	US Survey Foot
LD38791477.las	US Survey Foot	US Survey Foot
LD38791480.las	US Survey Foot	US Survey Foot
LD38791483.las	US Survey Foot	US Survey Foot
LD38791486.las	US Survey Foot	US Survey Foot
LD38791489.las	US Survey Foot	US Survey Foot
LD38791492.las	US Survey Foot	US Survey Foot
LD38791495.las	US Survey Foot	US Survey Foot
LD38791498.las	US Survey Foot	US Survey Foot
LD38791501.las	US Survey Foot	US Survey Foot
LD38791504.las	US Survey Foot	US Survey Foot
LD38791507.las	US Survey Foot	US Survey Foot
LD38791510.las	US Survey Foot	US Survey Foot
LD38791513.las	US Survey Foot	US Survey Foot
LD38791516.las	US Survey Foot	US Survey Foot
LD38791519.las	US Survey Foot	US Survey Foot
LD38791522.las	US Survey Foot	US Survey Foot
LD38791525.las	US Survey Foot	US Survey Foot
LD38791528.las	US Survey Foot	US Survey Foot
LD38791531.las	US Survey Foot	US Survey Foot
LD38791534.las	US Survey Foot	US Survey Foot
LD38791537.las	US Survey Foot	US Survey Foot
LD38791540.las	US Survey Foot	US Survey Foot
LD38791543.las	US Survey Foot	US Survey Foot
LD38791546.las	US Survey Foot	US Survey Foot
LD38791549.las	US Survey Foot	US Survey Foot
LD38791552.las	US Survey Foot	US Survey Foot
LD38791555.las	US Survey Foot	US Survey Foot
LD38791558.las	US Survey Foot	US Survey Foot
LD38791561.las	US Survey Foot	US Survey Foot
LD38791564.las	US Survey Foot	US Survey Foot
LD38791567.las	US Survey Foot	US Survey Foot
LD38791570.las	US Survey Foot	US Survey Foot

DPH-6 Report on Units of Reference

- continued

File	Horizontal Unit	Vertical Unit
LD38791573.las	US Survey Foot	US Survey Foot
LD38791576.las	US Survey Foot	US Survey Foot
LD38791579.las	US Survey Foot	US Survey Foot
LD38791582.las	US Survey Foot	US Survey Foot
LD38791585.las	US Survey Foot	US Survey Foot
LD38791588.las	US Survey Foot	US Survey Foot
LD38791591.las	US Survey Foot	US Survey Foot
LD38791594.las	US Survey Foot	US Survey Foot
LD38791597.las	US Survey Foot	US Survey Foot
LD38791600.las	US Survey Foot	US Survey Foot
LD38791603.las	US Survey Foot	US Survey Foot
LD38791606.las	US Survey Foot	US Survey Foot
LD38791609.las	US Survey Foot	US Survey Foot
LD38791612.las	US Survey Foot	US Survey Foot
LD38791615.las	US Survey Foot	US Survey Foot
LD38791618.las	US Survey Foot	US Survey Foot
LD38791621.las	US Survey Foot	US Survey Foot
LD38821339.las	US Survey Foot	US Survey Foot
LD38821342.las	US Survey Foot	US Survey Foot
LD38821345.las	US Survey Foot	US Survey Foot
LD38821348.las	US Survey Foot	US Survey Foot
LD38821351.las	US Survey Foot	US Survey Foot
LD38821354.las	US Survey Foot	US Survey Foot
LD38821357.las	US Survey Foot	US Survey Foot
LD38821360.las	US Survey Foot	US Survey Foot
LD38821363.las	US Survey Foot	US Survey Foot
LD38821366.las	US Survey Foot	US Survey Foot
LD38821369.las	US Survey Foot	US Survey Foot
LD38821372.las	US Survey Foot	US Survey Foot
LD38821375.las	US Survey Foot	US Survey Foot
LD38821378.las	US Survey Foot	US Survey Foot
LD38821381.las	US Survey Foot	US Survey Foot
LD38821384.las	US Survey Foot	US Survey Foot
LD38821387.las	US Survey Foot	US Survey Foot
LD38821390.las	US Survey Foot	US Survey Foot
LD38821393.las	US Survey Foot	US Survey Foot
LD38821396.las	US Survey Foot	US Survey Foot
LD38821399.las	US Survey Foot	US Survey Foot
LD38821402.las	US Survey Foot	US Survey Foot
LD38821405.las	US Survey Foot	US Survey Foot
LD38821408.las	US Survey Foot	US Survey Foot
LD38821411.las	US Survey Foot	US Survey Foot
LD38821414.las	US Survey Foot	US Survey Foot
LD38821417.las	US Survey Foot	US Survey Foot
LD38821420.las	US Survey Foot	US Survey Foot
LD38821423.las	US Survey Foot	US Survey Foot
LD38821426.las	US Survey Foot	US Survey Foot

DPH-6 Report on Units of Reference - continued

File	Horizontal Unit	Vertical Unit
LD38821429.las	US Survey Foot	US Survey Foot
LD38821432.las	US Survey Foot	US Survey Foot
LD38821435.las	US Survey Foot	US Survey Foot
LD38821438.las	US Survey Foot	US Survey Foot
LD38821441.las	US Survey Foot	US Survey Foot
LD38821444.las	US Survey Foot	US Survey Foot
LD38821447.las	US Survey Foot	US Survey Foot
LD38821450.las	US Survey Foot	US Survey Foot
LD38821453.las	US Survey Foot	US Survey Foot
LD38821456.las	US Survey Foot	US Survey Foot
LD38821459.las	US Survey Foot	US Survey Foot
LD38821462.las	US Survey Foot	US Survey Foot
LD38821465.las	US Survey Foot	US Survey Foot
LD38821468.las	US Survey Foot	US Survey Foot
LD38821471.las	US Survey Foot	US Survey Foot
LD38821474.las	US Survey Foot	US Survey Foot
LD38821477.las	US Survey Foot	US Survey Foot
LD38821480.las	US Survey Foot	US Survey Foot
LD38821483.las	US Survey Foot	US Survey Foot
LD38821486.las	US Survey Foot	US Survey Foot
LD38821489.las	US Survey Foot	US Survey Foot
LD38821492.las	US Survey Foot	US Survey Foot
LD38821495.las	US Survey Foot	US Survey Foot
LD38821498.las	US Survey Foot	US Survey Foot
LD38821501.las	US Survey Foot	US Survey Foot
LD38821504.las	US Survey Foot	US Survey Foot
LD38821507.las	US Survey Foot	US Survey Foot
LD38821510.las	US Survey Foot	US Survey Foot
LD38821513.las	US Survey Foot	US Survey Foot
LD38821516.las	US Survey Foot	US Survey Foot
LD38821519.las	US Survey Foot	US Survey Foot
LD38821522.las	US Survey Foot	US Survey Foot
LD38821525.las	US Survey Foot	US Survey Foot
LD38821528.las	US Survey Foot	US Survey Foot
LD38821531.las	US Survey Foot	US Survey Foot
LD38821534.las	US Survey Foot	US Survey Foot
LD38821537.las	US Survey Foot	US Survey Foot
LD38821540.las	US Survey Foot	US Survey Foot
LD38821543.las	US Survey Foot	US Survey Foot
LD38821546.las	US Survey Foot	US Survey Foot
LD38821549.las	US Survey Foot	US Survey Foot
LD38821552.las	US Survey Foot	US Survey Foot
LD38821555.las	US Survey Foot	US Survey Foot
LD38821558.las	US Survey Foot	US Survey Foot
LD38821561.las	US Survey Foot	US Survey Foot
LD38821564.las	US Survey Foot	US Survey Foot
LD38821567.las	US Survey Foot	US Survey Foot

DPH-6 Report on Units of Reference - continued

File	Horizontal Unit	Vertical Unit
LD38821570.las	US Survey Foot	US Survey Foot
LD38821573.las	US Survey Foot	US Survey Foot
LD38821576.las	US Survey Foot	US Survey Foot
LD38821579.las	US Survey Foot	US Survey Foot
LD38821582.las	US Survey Foot	US Survey Foot
LD38821585.las	US Survey Foot	US Survey Foot
LD38821588.las	US Survey Foot	US Survey Foot
LD38821591.las	US Survey Foot	US Survey Foot
LD38821594.las	US Survey Foot	US Survey Foot
LD38821597.las	US Survey Foot	US Survey Foot
LD38821600.las	US Survey Foot	US Survey Foot
LD38821603.las	US Survey Foot	US Survey Foot
LD38821606.las	US Survey Foot	US Survey Foot
LD38821609.las	US Survey Foot	US Survey Foot
LD38821612.las	US Survey Foot	US Survey Foot
LD38821615.las	US Survey Foot	US Survey Foot
LD38821618.las	US Survey Foot	US Survey Foot
LD38821621.las	US Survey Foot	US Survey Foot
LD38851339.las	US Survey Foot	US Survey Foot
LD38851342.las	US Survey Foot	US Survey Foot
LD38851345.las	US Survey Foot	US Survey Foot
LD38851348.las	US Survey Foot	US Survey Foot
LD38851351.las	US Survey Foot	US Survey Foot
LD38851354.las	US Survey Foot	US Survey Foot
LD38851357.las	US Survey Foot	US Survey Foot
LD38851360.las	US Survey Foot	US Survey Foot
LD38851363.las	US Survey Foot	US Survey Foot
LD38851366.las	US Survey Foot	US Survey Foot
LD38851369.las	US Survey Foot	US Survey Foot
LD38851372.las	US Survey Foot	US Survey Foot
LD38851375.las	US Survey Foot	US Survey Foot
LD38851378.las	US Survey Foot	US Survey Foot
LD38851381.las	US Survey Foot	US Survey Foot
LD38851384.las	US Survey Foot	US Survey Foot
LD38851387.las	US Survey Foot	US Survey Foot
LD38851390.las	US Survey Foot	US Survey Foot
LD38851393.las	US Survey Foot	US Survey Foot
LD38851396.las	US Survey Foot	US Survey Foot
LD38851399.las	US Survey Foot	US Survey Foot
LD38851402.las	US Survey Foot	US Survey Foot
LD38851405.las	US Survey Foot	US Survey Foot
LD38851408.las	US Survey Foot	US Survey Foot
LD38851411.las	US Survey Foot	US Survey Foot
LD38851414.las	US Survey Foot	US Survey Foot
LD38851417.las	US Survey Foot	US Survey Foot
LD38851420.las	US Survey Foot	US Survey Foot
LD38851423.las	US Survey Foot	US Survey Foot

DPH-6 Report on Units of Reference - continued

File	Horizontal Unit	Vertical Unit
LD38851426.las	US Survey Foot	US Survey Foot
LD38851429.las	US Survey Foot	US Survey Foot
LD38851432.las	US Survey Foot	US Survey Foot
LD38851435.las	US Survey Foot	US Survey Foot
LD38851438.las	US Survey Foot	US Survey Foot
LD38851441.las	US Survey Foot	US Survey Foot
LD38851444.las	US Survey Foot	US Survey Foot
LD38851447.las	US Survey Foot	US Survey Foot
LD38851450.las	US Survey Foot	US Survey Foot
LD38851453.las	US Survey Foot	US Survey Foot
LD38851456.las	US Survey Foot	US Survey Foot
LD38851459.las	US Survey Foot	US Survey Foot
LD38851462.las	US Survey Foot	US Survey Foot
LD38851465.las	US Survey Foot	US Survey Foot
LD38851468.las	US Survey Foot	US Survey Foot
LD38851471.las	US Survey Foot	US Survey Foot
LD38851474.las	US Survey Foot	US Survey Foot
LD38851477.las	US Survey Foot	US Survey Foot
LD38851480.las	US Survey Foot	US Survey Foot
LD38851483.las	US Survey Foot	US Survey Foot
LD38851486.las	US Survey Foot	US Survey Foot
LD38851489.las	US Survey Foot	US Survey Foot
LD38851492.las	US Survey Foot	US Survey Foot
LD38851495.las	US Survey Foot	US Survey Foot
LD38851498.las	US Survey Foot	US Survey Foot
LD38851501.las	US Survey Foot	US Survey Foot
LD38851504.las	US Survey Foot	US Survey Foot
LD38851507.las	US Survey Foot	US Survey Foot
LD38851510.las	US Survey Foot	US Survey Foot
LD38851513.las	US Survey Foot	US Survey Foot
LD38851516.las	US Survey Foot	US Survey Foot
LD38851519.las	US Survey Foot	US Survey Foot
LD38851522.las	US Survey Foot	US Survey Foot
LD38851525.las	US Survey Foot	US Survey Foot
LD38851528.las	US Survey Foot	US Survey Foot
LD38851531.las	US Survey Foot	US Survey Foot
LD38851534.las	US Survey Foot	US Survey Foot
LD38851537.las	US Survey Foot	US Survey Foot
LD38851540.las	US Survey Foot	US Survey Foot
LD38851543.las	US Survey Foot	US Survey Foot
LD38851546.las	US Survey Foot	US Survey Foot
LD38851549.las	US Survey Foot	US Survey Foot
LD38851552.las	US Survey Foot	US Survey Foot
LD38851555.las	US Survey Foot	US Survey Foot
LD38851558.las	US Survey Foot	US Survey Foot
LD38851561.las	US Survey Foot	US Survey Foot
LD38851564.las	US Survey Foot	US Survey Foot

DPH-6 Report on Units of Reference - continued

File	Horizontal Unit	Vertical Unit
LD38851567.las	US Survey Foot	US Survey Foot
LD38851570.las	US Survey Foot	US Survey Foot
LD38851573.las	US Survey Foot	US Survey Foot
LD38851576.las	US Survey Foot	US Survey Foot
LD38851579.las	US Survey Foot	US Survey Foot
LD38851582.las	US Survey Foot	US Survey Foot
LD38851585.las	US Survey Foot	US Survey Foot
LD38851588.las	US Survey Foot	US Survey Foot
LD38851591.las	US Survey Foot	US Survey Foot
LD38851594.las	US Survey Foot	US Survey Foot
LD38851597.las	US Survey Foot	US Survey Foot
LD38851600.las	US Survey Foot	US Survey Foot
LD38851603.las	US Survey Foot	US Survey Foot
LD38851606.las	US Survey Foot	US Survey Foot
LD38851609.las	US Survey Foot	US Survey Foot
LD38851612.las	US Survey Foot	US Survey Foot
LD38851615.las	US Survey Foot	US Survey Foot
LD38851618.las	US Survey Foot	US Survey Foot
LD38851621.las	US Survey Foot	US Survey Foot
LD38881339.las	US Survey Foot	US Survey Foot
LD38881342.las	US Survey Foot	US Survey Foot
LD38881345.las	US Survey Foot	US Survey Foot
LD38881348.las	US Survey Foot	US Survey Foot
LD38881351.las	US Survey Foot	US Survey Foot
LD38881354.las	US Survey Foot	US Survey Foot
LD38881357.las	US Survey Foot	US Survey Foot
LD38881360.las	US Survey Foot	US Survey Foot
LD38881363.las	US Survey Foot	US Survey Foot
LD38881366.las	US Survey Foot	US Survey Foot
LD38881369.las	US Survey Foot	US Survey Foot
LD38881372.las	US Survey Foot	US Survey Foot
LD38881375.las	US Survey Foot	US Survey Foot
LD38881378.las	US Survey Foot	US Survey Foot
LD38881381.las	US Survey Foot	US Survey Foot
LD38881384.las	US Survey Foot	US Survey Foot
LD38881387.las	US Survey Foot	US Survey Foot
LD38881390.las	US Survey Foot	US Survey Foot
LD38881393.las	US Survey Foot	US Survey Foot
LD38881396.las	US Survey Foot	US Survey Foot
LD38881399.las	US Survey Foot	US Survey Foot
LD38881402.las	US Survey Foot	US Survey Foot
LD38881405.las	US Survey Foot	US Survey Foot
LD38881408.las	US Survey Foot	US Survey Foot
LD38881411.las	US Survey Foot	US Survey Foot
LD38881414.las	US Survey Foot	US Survey Foot
LD38881417.las	US Survey Foot	US Survey Foot
LD38881420.las	US Survey Foot	US Survey Foot

DPH-6 Report on Units of Reference - continued

File	Horizontal Unit	Vertical Unit
LD38881423.las	US Survey Foot	US Survey Foot
LD38881426.las	US Survey Foot	US Survey Foot
LD38881429.las	US Survey Foot	US Survey Foot
LD38881432.las	US Survey Foot	US Survey Foot
LD38881435.las	US Survey Foot	US Survey Foot
LD38881438.las	US Survey Foot	US Survey Foot
LD38881441.las	US Survey Foot	US Survey Foot
LD38881444.las	US Survey Foot	US Survey Foot
LD38881447.las	US Survey Foot	US Survey Foot
LD38881450.las	US Survey Foot	US Survey Foot
LD38881453.las	US Survey Foot	US Survey Foot
LD38881456.las	US Survey Foot	US Survey Foot
LD38881459.las	US Survey Foot	US Survey Foot
LD38881462.las	US Survey Foot	US Survey Foot
LD38881465.las	US Survey Foot	US Survey Foot
LD38881468.las	US Survey Foot	US Survey Foot
LD38881471.las	US Survey Foot	US Survey Foot
LD38881474.las	US Survey Foot	US Survey Foot
LD38881477.las	US Survey Foot	US Survey Foot
LD38881480.las	US Survey Foot	US Survey Foot
LD38881483.las	US Survey Foot	US Survey Foot
LD38881486.las	US Survey Foot	US Survey Foot
LD38881489.las	US Survey Foot	US Survey Foot
LD38881492.las	US Survey Foot	US Survey Foot
LD38881495.las	US Survey Foot	US Survey Foot
LD38881498.las	US Survey Foot	US Survey Foot
LD38881501.las	US Survey Foot	US Survey Foot
LD38881504.las	US Survey Foot	US Survey Foot
LD38881507.las	US Survey Foot	US Survey Foot
LD38881510.las	US Survey Foot	US Survey Foot
LD38881513.las	US Survey Foot	US Survey Foot
LD38881516.las	US Survey Foot	US Survey Foot
LD38881519.las	US Survey Foot	US Survey Foot
LD38881522.las	US Survey Foot	US Survey Foot
LD38881525.las	US Survey Foot	US Survey Foot
LD38881528.las	US Survey Foot	US Survey Foot
LD38881531.las	US Survey Foot	US Survey Foot
LD38881534.las	US Survey Foot	US Survey Foot
LD38881537.las	US Survey Foot	US Survey Foot
LD38881540.las	US Survey Foot	US Survey Foot
LD38881543.las	US Survey Foot	US Survey Foot
LD38881546.las	US Survey Foot	US Survey Foot
LD38881549.las	US Survey Foot	US Survey Foot
LD38881552.las	US Survey Foot	US Survey Foot
LD38881555.las	US Survey Foot	US Survey Foot
LD38881558.las	US Survey Foot	US Survey Foot
LD38881561.las	US Survey Foot	US Survey Foot

DPH-6 Report on Units of Reference

- continued

File	Horizontal Unit	Vertical Unit
LD38881564.las	US Survey Foot	US Survey Foot
LD38881567.las	US Survey Foot	US Survey Foot
LD38881570.las	US Survey Foot	US Survey Foot
LD38881573.las	US Survey Foot	US Survey Foot
LD38881576.las	US Survey Foot	US Survey Foot
LD38881579.las	US Survey Foot	US Survey Foot
LD38881582.las	US Survey Foot	US Survey Foot
LD38881585.las	US Survey Foot	US Survey Foot
LD38881588.las	US Survey Foot	US Survey Foot
LD38881591.las	US Survey Foot	US Survey Foot
LD38881594.las	US Survey Foot	US Survey Foot
LD38881597.las	US Survey Foot	US Survey Foot
LD38881600.las	US Survey Foot	US Survey Foot
LD38881603.las	US Survey Foot	US Survey Foot
LD38881606.las	US Survey Foot	US Survey Foot
LD38881609.las	US Survey Foot	US Survey Foot
LD38881612.las	US Survey Foot	US Survey Foot
LD38881615.las	US Survey Foot	US Survey Foot
LD38881618.las	US Survey Foot	US Survey Foot
LD38881621.las	US Survey Foot	US Survey Foot
LD38911339.las	US Survey Foot	US Survey Foot
LD38911342.las	US Survey Foot	US Survey Foot
LD38911345.las	US Survey Foot	US Survey Foot
LD38911348.las	US Survey Foot	US Survey Foot
LD38911351.las	US Survey Foot	US Survey Foot
LD38911354.las	US Survey Foot	US Survey Foot
LD38911357.las	US Survey Foot	US Survey Foot
LD38911360.las	US Survey Foot	US Survey Foot
LD38911363.las	US Survey Foot	US Survey Foot
LD38911366.las	US Survey Foot	US Survey Foot
LD38911369.las	US Survey Foot	US Survey Foot
LD38911372.las	US Survey Foot	US Survey Foot
LD38911375.las	US Survey Foot	US Survey Foot
LD38911378.las	US Survey Foot	US Survey Foot
LD38911381.las	US Survey Foot	US Survey Foot
LD38911384.las	US Survey Foot	US Survey Foot
LD38911387.las	US Survey Foot	US Survey Foot
LD38911390.las	US Survey Foot	US Survey Foot
LD38911393.las	US Survey Foot	US Survey Foot
LD38911396.las	US Survey Foot	US Survey Foot
LD38911399.las	US Survey Foot	US Survey Foot
LD38911402.las	US Survey Foot	US Survey Foot
LD38911405.las	US Survey Foot	US Survey Foot
LD38911408.las	US Survey Foot	US Survey Foot
LD38911411.las	US Survey Foot	US Survey Foot
LD38911414.las	US Survey Foot	US Survey Foot
LD38911417.las	US Survey Foot	US Survey Foot

DPH-6 Report on Units of Reference - continued

File	Horizontal Unit	Vertical Unit
LD38911420.las	US Survey Foot	US Survey Foot
LD38911423.las	US Survey Foot	US Survey Foot
LD38911426.las	US Survey Foot	US Survey Foot
LD38911429.las	US Survey Foot	US Survey Foot
LD38911432.las	US Survey Foot	US Survey Foot
LD38911435.las	US Survey Foot	US Survey Foot
LD38911438.las	US Survey Foot	US Survey Foot
LD38911441.las	US Survey Foot	US Survey Foot
LD38911444.las	US Survey Foot	US Survey Foot
LD38911447.las	US Survey Foot	US Survey Foot
LD38911450.las	US Survey Foot	US Survey Foot
LD38911453.las	US Survey Foot	US Survey Foot
LD38911456.las	US Survey Foot	US Survey Foot
LD38911459.las	US Survey Foot	US Survey Foot
LD38911462.las	US Survey Foot	US Survey Foot
LD38911465.las	US Survey Foot	US Survey Foot
LD38911468.las	US Survey Foot	US Survey Foot
LD38911471.las	US Survey Foot	US Survey Foot
LD38911474.las	US Survey Foot	US Survey Foot
LD38911477.las	US Survey Foot	US Survey Foot
LD38911480.las	US Survey Foot	US Survey Foot
LD38911483.las	US Survey Foot	US Survey Foot
LD38911486.las	US Survey Foot	US Survey Foot
LD38911489.las	US Survey Foot	US Survey Foot
LD38911492.las	US Survey Foot	US Survey Foot
LD38911495.las	US Survey Foot	US Survey Foot
LD38911498.las	US Survey Foot	US Survey Foot
LD38911501.las	US Survey Foot	US Survey Foot
LD38911504.las	US Survey Foot	US Survey Foot
LD38911507.las	US Survey Foot	US Survey Foot
LD38911510.las	US Survey Foot	US Survey Foot
LD38911513.las	US Survey Foot	US Survey Foot
LD38911516.las	US Survey Foot	US Survey Foot
LD38911519.las	US Survey Foot	US Survey Foot
LD38911522.las	US Survey Foot	US Survey Foot
LD38911525.las	US Survey Foot	US Survey Foot
LD38911528.las	US Survey Foot	US Survey Foot
LD38911531.las	US Survey Foot	US Survey Foot
LD38911534.las	US Survey Foot	US Survey Foot
LD38911537.las	US Survey Foot	US Survey Foot
LD38911540.las	US Survey Foot	US Survey Foot
LD38911543.las	US Survey Foot	US Survey Foot
LD38911546.las	US Survey Foot	US Survey Foot
LD38911549.las	US Survey Foot	US Survey Foot
LD38911552.las	US Survey Foot	US Survey Foot
LD38911555.las	US Survey Foot	US Survey Foot
LD38911558.las	US Survey Foot	US Survey Foot

DPH-6 Report on Units of Reference - continued

File	Horizontal Unit	Vertical Unit
LD38911561.las	US Survey Foot	US Survey Foot
LD38911564.las	US Survey Foot	US Survey Foot
LD38911567.las	US Survey Foot	US Survey Foot
LD38911570.las	US Survey Foot	US Survey Foot
LD38911573.las	US Survey Foot	US Survey Foot
LD38911576.las	US Survey Foot	US Survey Foot
LD38911579.las	US Survey Foot	US Survey Foot
LD38911582.las	US Survey Foot	US Survey Foot
LD38911585.las	US Survey Foot	US Survey Foot
LD38911588.las	US Survey Foot	US Survey Foot
LD38911591.las	US Survey Foot	US Survey Foot
LD38911594.las	US Survey Foot	US Survey Foot
LD38911597.las	US Survey Foot	US Survey Foot
LD38911600.las	US Survey Foot	US Survey Foot
LD38911603.las	US Survey Foot	US Survey Foot
LD38911606.las	US Survey Foot	US Survey Foot
LD38911609.las	US Survey Foot	US Survey Foot
LD38911612.las	US Survey Foot	US Survey Foot
LD38911615.las	US Survey Foot	US Survey Foot
LD38911618.las	US Survey Foot	US Survey Foot
LD38911621.las	US Survey Foot	US Survey Foot
LD38941339.las	US Survey Foot	US Survey Foot
LD38941342.las	US Survey Foot	US Survey Foot
LD38941345.las	US Survey Foot	US Survey Foot
LD38941348.las	US Survey Foot	US Survey Foot
LD38941351.las	US Survey Foot	US Survey Foot
LD38941354.las	US Survey Foot	US Survey Foot
LD38941357.las	US Survey Foot	US Survey Foot
LD38941360.las	US Survey Foot	US Survey Foot
LD38941363.las	US Survey Foot	US Survey Foot
LD38941366.las	US Survey Foot	US Survey Foot
LD38941369.las	US Survey Foot	US Survey Foot
LD38941372.las	US Survey Foot	US Survey Foot
LD38941375.las	US Survey Foot	US Survey Foot
LD38941378.las	US Survey Foot	US Survey Foot
LD38941381.las	US Survey Foot	US Survey Foot
LD38941384.las	US Survey Foot	US Survey Foot
LD38941387.las	US Survey Foot	US Survey Foot
LD38941390.las	US Survey Foot	US Survey Foot
LD38941393.las	US Survey Foot	US Survey Foot
LD38941396.las	US Survey Foot	US Survey Foot
LD38941399.las	US Survey Foot	US Survey Foot
LD38941402.las	US Survey Foot	US Survey Foot
LD38941405.las	US Survey Foot	US Survey Foot
LD38941408.las	US Survey Foot	US Survey Foot
LD38941411.las	US Survey Foot	US Survey Foot
LD38941414.las	US Survey Foot	US Survey Foot

DPH-6 Report on Units of Reference - continued

File	Horizontal Unit	Vertical Unit
LD38941417.las	US Survey Foot	US Survey Foot
LD38941420.las	US Survey Foot	US Survey Foot
LD38941423.las	US Survey Foot	US Survey Foot
LD38941426.las	US Survey Foot	US Survey Foot
LD38941429.las	US Survey Foot	US Survey Foot
LD38941432.las	US Survey Foot	US Survey Foot
LD38941435.las	US Survey Foot	US Survey Foot
LD38941438.las	US Survey Foot	US Survey Foot
LD38941441.las	US Survey Foot	US Survey Foot
LD38941444.las	US Survey Foot	US Survey Foot
LD38941447.las	US Survey Foot	US Survey Foot
LD38941450.las	US Survey Foot	US Survey Foot
LD38941453.las	US Survey Foot	US Survey Foot
LD38941456.las	US Survey Foot	US Survey Foot
LD38941459.las	US Survey Foot	US Survey Foot
LD38941462.las	US Survey Foot	US Survey Foot
LD38941465.las	US Survey Foot	US Survey Foot
LD38941468.las	US Survey Foot	US Survey Foot
LD38941471.las	US Survey Foot	US Survey Foot
LD38941474.las	US Survey Foot	US Survey Foot
LD38941477.las	US Survey Foot	US Survey Foot
LD38941480.las	US Survey Foot	US Survey Foot
LD38941483.las	US Survey Foot	US Survey Foot
LD38941486.las	US Survey Foot	US Survey Foot
LD38941489.las	US Survey Foot	US Survey Foot
LD38941492.las	US Survey Foot	US Survey Foot
LD38941495.las	US Survey Foot	US Survey Foot
LD38941498.las	US Survey Foot	US Survey Foot
LD38941501.las	US Survey Foot	US Survey Foot
LD38941504.las	US Survey Foot	US Survey Foot
LD38941507.las	US Survey Foot	US Survey Foot
LD38941510.las	US Survey Foot	US Survey Foot
LD38941513.las	US Survey Foot	US Survey Foot
LD38941516.las	US Survey Foot	US Survey Foot
LD38941519.las	US Survey Foot	US Survey Foot
LD38941522.las	US Survey Foot	US Survey Foot
LD38941525.las	US Survey Foot	US Survey Foot
LD38941528.las	US Survey Foot	US Survey Foot
LD38941531.las	US Survey Foot	US Survey Foot
LD38941534.las	US Survey Foot	US Survey Foot
LD38941537.las	US Survey Foot	US Survey Foot
LD38941540.las	US Survey Foot	US Survey Foot
LD38941543.las	US Survey Foot	US Survey Foot
LD38941546.las	US Survey Foot	US Survey Foot
LD38941549.las	US Survey Foot	US Survey Foot
LD38941552.las	US Survey Foot	US Survey Foot
LD38941555.las	US Survey Foot	US Survey Foot

DPH-6 Report on Units of Reference

- continued

File	Horizontal Unit	Vertical Unit
LD38941558.las	US Survey Foot	US Survey Foot
LD38941561.las	US Survey Foot	US Survey Foot
LD38941564.las	US Survey Foot	US Survey Foot
LD38941567.las	US Survey Foot	US Survey Foot
LD38941570.las	US Survey Foot	US Survey Foot
LD38941573.las	US Survey Foot	US Survey Foot
LD38941576.las	US Survey Foot	US Survey Foot
LD38941579.las	US Survey Foot	US Survey Foot
LD38941582.las	US Survey Foot	US Survey Foot
LD38941585.las	US Survey Foot	US Survey Foot
LD38941588.las	US Survey Foot	US Survey Foot
LD38941591.las	US Survey Foot	US Survey Foot
LD38941594.las	US Survey Foot	US Survey Foot
LD38941597.las	US Survey Foot	US Survey Foot
LD38941600.las	US Survey Foot	US Survey Foot
LD38941603.las	US Survey Foot	US Survey Foot
LD38941606.las	US Survey Foot	US Survey Foot
LD38941609.las	US Survey Foot	US Survey Foot
LD38941612.las	US Survey Foot	US Survey Foot
LD38941615.las	US Survey Foot	US Survey Foot
LD38941618.las	US Survey Foot	US Survey Foot
LD38941621.las	US Survey Foot	US Survey Foot
LD38971339.las	US Survey Foot	US Survey Foot
LD38971342.las	US Survey Foot	US Survey Foot
LD38971345.las	US Survey Foot	US Survey Foot
LD38971348.las	US Survey Foot	US Survey Foot
LD38971351.las	US Survey Foot	US Survey Foot
LD38971354.las	US Survey Foot	US Survey Foot
LD38971357.las	US Survey Foot	US Survey Foot
LD38971360.las	US Survey Foot	US Survey Foot
LD38971363.las	US Survey Foot	US Survey Foot
LD38971366.las	US Survey Foot	US Survey Foot
LD38971369.las	US Survey Foot	US Survey Foot
LD38971372.las	US Survey Foot	US Survey Foot
LD38971375.las	US Survey Foot	US Survey Foot
LD38971378.las	US Survey Foot	US Survey Foot
LD38971381.las	US Survey Foot	US Survey Foot
LD38971384.las	US Survey Foot	US Survey Foot
LD38971387.las	US Survey Foot	US Survey Foot
LD38971390.las	US Survey Foot	US Survey Foot
LD38971393.las	US Survey Foot	US Survey Foot
LD38971396.las	US Survey Foot	US Survey Foot
LD38971399.las	US Survey Foot	US Survey Foot
LD38971402.las	US Survey Foot	US Survey Foot
LD38971405.las	US Survey Foot	US Survey Foot
LD38971408.las	US Survey Foot	US Survey Foot
LD38971411.las	US Survey Foot	US Survey Foot

DPH-6 Report on Units of Reference - continued

File	Horizontal Unit	Vertical Unit
LD38971414.las	US Survey Foot	US Survey Foot
LD38971417.las	US Survey Foot	US Survey Foot
LD38971420.las	US Survey Foot	US Survey Foot
LD38971423.las	US Survey Foot	US Survey Foot
LD38971426.las	US Survey Foot	US Survey Foot
LD38971429.las	US Survey Foot	US Survey Foot
LD38971432.las	US Survey Foot	US Survey Foot
LD38971435.las	US Survey Foot	US Survey Foot
LD38971438.las	US Survey Foot	US Survey Foot
LD38971441.las	US Survey Foot	US Survey Foot
LD38971444.las	US Survey Foot	US Survey Foot
LD38971447.las	US Survey Foot	US Survey Foot
LD38971450.las	US Survey Foot	US Survey Foot
LD38971453.las	US Survey Foot	US Survey Foot
LD38971456.las	US Survey Foot	US Survey Foot
LD38971459.las	US Survey Foot	US Survey Foot
LD38971462.las	US Survey Foot	US Survey Foot
LD38971465.las	US Survey Foot	US Survey Foot
LD38971468.las	US Survey Foot	US Survey Foot
LD38971471.las	US Survey Foot	US Survey Foot
LD38971474.las	US Survey Foot	US Survey Foot
LD38971477.las	US Survey Foot	US Survey Foot
LD38971480.las	US Survey Foot	US Survey Foot
LD38971483.las	US Survey Foot	US Survey Foot
LD38971486.las	US Survey Foot	US Survey Foot
LD38971489.las	US Survey Foot	US Survey Foot
LD38971492.las	US Survey Foot	US Survey Foot
LD38971495.las	US Survey Foot	US Survey Foot
LD38971498.las	US Survey Foot	US Survey Foot
LD38971501.las	US Survey Foot	US Survey Foot
LD38971504.las	US Survey Foot	US Survey Foot
LD38971507.las	US Survey Foot	US Survey Foot
LD38971510.las	US Survey Foot	US Survey Foot
LD38971513.las	US Survey Foot	US Survey Foot
LD38971516.las	US Survey Foot	US Survey Foot
LD38971519.las	US Survey Foot	US Survey Foot
LD38971522.las	US Survey Foot	US Survey Foot
LD38971525.las	US Survey Foot	US Survey Foot
LD38971528.las	US Survey Foot	US Survey Foot
LD38971531.las	US Survey Foot	US Survey Foot
LD38971534.las	US Survey Foot	US Survey Foot
LD38971537.las	US Survey Foot	US Survey Foot
LD38971540.las	US Survey Foot	US Survey Foot
LD38971543.las	US Survey Foot	US Survey Foot
LD38971546.las	US Survey Foot	US Survey Foot
LD38971549.las	US Survey Foot	US Survey Foot
LD38971552.las	US Survey Foot	US Survey Foot

DPH-6 Report on Units of Reference - continued

File	Horizontal Unit	Vertical Unit
LD38971555.las	US Survey Foot	US Survey Foot
LD38971558.las	US Survey Foot	US Survey Foot
LD38971561.las	US Survey Foot	US Survey Foot
LD38971564.las	US Survey Foot	US Survey Foot
LD38971567.las	US Survey Foot	US Survey Foot
LD38971570.las	US Survey Foot	US Survey Foot
LD38971573.las	US Survey Foot	US Survey Foot
LD38971576.las	US Survey Foot	US Survey Foot
LD38971579.las	US Survey Foot	US Survey Foot
LD38971582.las	US Survey Foot	US Survey Foot
LD38971585.las	US Survey Foot	US Survey Foot
LD38971588.las	US Survey Foot	US Survey Foot
LD38971591.las	US Survey Foot	US Survey Foot
LD38971594.las	US Survey Foot	US Survey Foot
LD38971597.las	US Survey Foot	US Survey Foot
LD38971600.las	US Survey Foot	US Survey Foot
LD38971603.las	US Survey Foot	US Survey Foot
LD38971606.las	US Survey Foot	US Survey Foot
LD38971609.las	US Survey Foot	US Survey Foot
LD38971612.las	US Survey Foot	US Survey Foot
LD38971615.las	US Survey Foot	US Survey Foot
LD38971618.las	US Survey Foot	US Survey Foot
LD38971621.las	US Survey Foot	US Survey Foot
LD39001339.las	US Survey Foot	US Survey Foot
LD39001342.las	US Survey Foot	US Survey Foot
LD39001345.las	US Survey Foot	US Survey Foot
LD39001348.las	US Survey Foot	US Survey Foot
LD39001351.las	US Survey Foot	US Survey Foot
LD39001354.las	US Survey Foot	US Survey Foot
LD39001357.las	US Survey Foot	US Survey Foot
LD39001360.las	US Survey Foot	US Survey Foot
LD39001363.las	US Survey Foot	US Survey Foot
LD39001366.las	US Survey Foot	US Survey Foot
LD39001369.las	US Survey Foot	US Survey Foot
LD39001372.las	US Survey Foot	US Survey Foot
LD39001375.las	US Survey Foot	US Survey Foot
LD39001378.las	US Survey Foot	US Survey Foot
LD39001381.las	US Survey Foot	US Survey Foot
LD39001384.las	US Survey Foot	US Survey Foot
LD39001387.las	US Survey Foot	US Survey Foot
LD39001390.las	US Survey Foot	US Survey Foot
LD39001393.las	US Survey Foot	US Survey Foot
LD39001396.las	US Survey Foot	US Survey Foot
LD39001399.las	US Survey Foot	US Survey Foot
LD39001402.las	US Survey Foot	US Survey Foot
LD39001405.las	US Survey Foot	US Survey Foot
LD39001408.las	US Survey Foot	US Survey Foot

DPH-6 Report on Units of Reference - continued

File	Horizontal Unit	Vertical Unit
LD39001411.las	US Survey Foot	US Survey Foot
LD39001414.las	US Survey Foot	US Survey Foot
LD39001417.las	US Survey Foot	US Survey Foot
LD39001420.las	US Survey Foot	US Survey Foot
LD39001423.las	US Survey Foot	US Survey Foot
LD39001426.las	US Survey Foot	US Survey Foot
LD39001429.las	US Survey Foot	US Survey Foot
LD39001432.las	US Survey Foot	US Survey Foot
LD39001435.las	US Survey Foot	US Survey Foot
LD39001438.las	US Survey Foot	US Survey Foot
LD39001441.las	US Survey Foot	US Survey Foot
LD39001444.las	US Survey Foot	US Survey Foot
LD39001447.las	US Survey Foot	US Survey Foot
LD39001450.las	US Survey Foot	US Survey Foot
LD39001453.las	US Survey Foot	US Survey Foot
LD39001456.las	US Survey Foot	US Survey Foot
LD39001459.las	US Survey Foot	US Survey Foot
LD39001462.las	US Survey Foot	US Survey Foot
LD39001465.las	US Survey Foot	US Survey Foot
LD39001468.las	US Survey Foot	US Survey Foot
LD39001471.las	US Survey Foot	US Survey Foot
LD39001474.las	US Survey Foot	US Survey Foot
LD39001477.las	US Survey Foot	US Survey Foot
LD39001480.las	US Survey Foot	US Survey Foot
LD39001483.las	US Survey Foot	US Survey Foot
LD39001486.las	US Survey Foot	US Survey Foot
LD39001489.las	US Survey Foot	US Survey Foot
LD39001492.las	US Survey Foot	US Survey Foot
LD39001495.las	US Survey Foot	US Survey Foot
LD39001498.las	US Survey Foot	US Survey Foot
LD39001501.las	US Survey Foot	US Survey Foot
LD39001504.las	US Survey Foot	US Survey Foot
LD39001507.las	US Survey Foot	US Survey Foot
LD39001510.las	US Survey Foot	US Survey Foot
LD39001513.las	US Survey Foot	US Survey Foot
LD39001516.las	US Survey Foot	US Survey Foot
LD39001519.las	US Survey Foot	US Survey Foot
LD39001522.las	US Survey Foot	US Survey Foot
LD39001525.las	US Survey Foot	US Survey Foot
LD39001528.las	US Survey Foot	US Survey Foot
LD39001531.las	US Survey Foot	US Survey Foot
LD39001534.las	US Survey Foot	US Survey Foot
LD39001537.las	US Survey Foot	US Survey Foot
LD39001540.las	US Survey Foot	US Survey Foot
LD39001543.las	US Survey Foot	US Survey Foot
LD39001546.las	US Survey Foot	US Survey Foot
LD39001549.las	US Survey Foot	US Survey Foot

DPH-6 Report on Units of Reference - continued

File	Horizontal Unit	Vertical Unit
LD39001552.las	US Survey Foot	US Survey Foot
LD39001555.las	US Survey Foot	US Survey Foot
LD39001558.las	US Survey Foot	US Survey Foot
LD39001561.las	US Survey Foot	US Survey Foot
LD39001564.las	US Survey Foot	US Survey Foot
LD39001567.las	US Survey Foot	US Survey Foot
LD39001570.las	US Survey Foot	US Survey Foot
LD39001573.las	US Survey Foot	US Survey Foot
LD39001576.las	US Survey Foot	US Survey Foot
LD39001579.las	US Survey Foot	US Survey Foot
LD39001582.las	US Survey Foot	US Survey Foot
LD39001585.las	US Survey Foot	US Survey Foot
LD39001588.las	US Survey Foot	US Survey Foot
LD39001591.las	US Survey Foot	US Survey Foot
LD39001594.las	US Survey Foot	US Survey Foot
LD39001597.las	US Survey Foot	US Survey Foot
LD39001600.las	US Survey Foot	US Survey Foot
LD39001603.las	US Survey Foot	US Survey Foot
LD39001606.las	US Survey Foot	US Survey Foot
LD39001609.las	US Survey Foot	US Survey Foot
LD39001612.las	US Survey Foot	US Survey Foot
LD39001615.las	US Survey Foot	US Survey Foot
LD39001618.las	US Survey Foot	US Survey Foot
LD39001621.las	US Survey Foot	US Survey Foot
LD39031339.las	US Survey Foot	US Survey Foot
LD39031342.las	US Survey Foot	US Survey Foot
LD39031345.las	US Survey Foot	US Survey Foot
LD39031348.las	US Survey Foot	US Survey Foot
LD39031351.las	US Survey Foot	US Survey Foot
LD39031354.las	US Survey Foot	US Survey Foot
LD39031357.las	US Survey Foot	US Survey Foot
LD39031360.las	US Survey Foot	US Survey Foot
LD39031363.las	US Survey Foot	US Survey Foot
LD39031366.las	US Survey Foot	US Survey Foot
LD39031369.las	US Survey Foot	US Survey Foot
LD39031372.las	US Survey Foot	US Survey Foot
LD39031375.las	US Survey Foot	US Survey Foot
LD39031378.las	US Survey Foot	US Survey Foot
LD39031381.las	US Survey Foot	US Survey Foot
LD39031384.las	US Survey Foot	US Survey Foot
LD39031387.las	US Survey Foot	US Survey Foot
LD39031390.las	US Survey Foot	US Survey Foot
LD39031393.las	US Survey Foot	US Survey Foot
LD39031396.las	US Survey Foot	US Survey Foot
LD39031399.las	US Survey Foot	US Survey Foot
LD39031402.las	US Survey Foot	US Survey Foot
LD39031405.las	US Survey Foot	US Survey Foot

DPH-6 Report on Units of Reference - continued

File	Horizontal Unit	Vertical Unit
LD39031408.las	US Survey Foot	US Survey Foot
LD39031411.las	US Survey Foot	US Survey Foot
LD39031414.las	US Survey Foot	US Survey Foot
LD39031417.las	US Survey Foot	US Survey Foot
LD39031420.las	US Survey Foot	US Survey Foot
LD39031423.las	US Survey Foot	US Survey Foot
LD39031426.las	US Survey Foot	US Survey Foot
LD39031429.las	US Survey Foot	US Survey Foot
LD39031432.las	US Survey Foot	US Survey Foot
LD39031435.las	US Survey Foot	US Survey Foot
LD39031438.las	US Survey Foot	US Survey Foot
LD39031441.las	US Survey Foot	US Survey Foot
LD39031444.las	US Survey Foot	US Survey Foot
LD39031447.las	US Survey Foot	US Survey Foot
LD39031450.las	US Survey Foot	US Survey Foot
LD39031453.las	US Survey Foot	US Survey Foot
LD39031456.las	US Survey Foot	US Survey Foot
LD39031459.las	US Survey Foot	US Survey Foot
LD39031462.las	US Survey Foot	US Survey Foot
LD39031465.las	US Survey Foot	US Survey Foot
LD39031468.las	US Survey Foot	US Survey Foot
LD39031471.las	US Survey Foot	US Survey Foot
LD39031474.las	US Survey Foot	US Survey Foot
LD39031477.las	US Survey Foot	US Survey Foot
LD39031480.las	US Survey Foot	US Survey Foot
LD39031483.las	US Survey Foot	US Survey Foot
LD39031486.las	US Survey Foot	US Survey Foot
LD39031489.las	US Survey Foot	US Survey Foot
LD39031492.las	US Survey Foot	US Survey Foot
LD39031495.las	US Survey Foot	US Survey Foot
LD39031498.las	US Survey Foot	US Survey Foot
LD39031501.las	US Survey Foot	US Survey Foot
LD39031504.las	US Survey Foot	US Survey Foot
LD39031507.las	US Survey Foot	US Survey Foot
LD39031510.las	US Survey Foot	US Survey Foot
LD39031513.las	US Survey Foot	US Survey Foot
LD39031516.las	US Survey Foot	US Survey Foot
LD39031519.las	US Survey Foot	US Survey Foot
LD39031522.las	US Survey Foot	US Survey Foot
LD39031525.las	US Survey Foot	US Survey Foot
LD39031528.las	US Survey Foot	US Survey Foot
LD39031531.las	US Survey Foot	US Survey Foot
LD39031534.las	US Survey Foot	US Survey Foot
LD39031537.las	US Survey Foot	US Survey Foot
LD39031540.las	US Survey Foot	US Survey Foot
LD39031543.las	US Survey Foot	US Survey Foot
LD39031546.las	US Survey Foot	US Survey Foot

DPH-6 Report on Units of Reference - continued

File	Horizontal Unit	Vertical Unit
LD39031549.las	US Survey Foot	US Survey Foot
LD39031552.las	US Survey Foot	US Survey Foot
LD39031555.las	US Survey Foot	US Survey Foot
LD39031558.las	US Survey Foot	US Survey Foot
LD39031561.las	US Survey Foot	US Survey Foot
LD39031564.las	US Survey Foot	US Survey Foot
LD39031567.las	US Survey Foot	US Survey Foot
LD39031570.las	US Survey Foot	US Survey Foot
LD39031573.las	US Survey Foot	US Survey Foot
LD39031576.las	US Survey Foot	US Survey Foot
LD39031579.las	US Survey Foot	US Survey Foot
LD39031582.las	US Survey Foot	US Survey Foot
LD39031585.las	US Survey Foot	US Survey Foot
LD39031588.las	US Survey Foot	US Survey Foot
LD39031591.las	US Survey Foot	US Survey Foot
LD39031594.las	US Survey Foot	US Survey Foot
LD39031597.las	US Survey Foot	US Survey Foot
LD39031600.las	US Survey Foot	US Survey Foot
LD39031603.las	US Survey Foot	US Survey Foot
LD39031606.las	US Survey Foot	US Survey Foot
LD39031609.las	US Survey Foot	US Survey Foot
LD39031612.las	US Survey Foot	US Survey Foot
LD39031615.las	US Survey Foot	US Survey Foot
LD39031618.las	US Survey Foot	US Survey Foot
LD39031621.las	US Survey Foot	US Survey Foot
LD39031624.las	US Survey Foot	US Survey Foot
LD39061339.las	US Survey Foot	US Survey Foot
LD39061342.las	US Survey Foot	US Survey Foot
LD39061345.las	US Survey Foot	US Survey Foot
LD39061348.las	US Survey Foot	US Survey Foot
LD39061351.las	US Survey Foot	US Survey Foot
LD39061354.las	US Survey Foot	US Survey Foot
LD39061357.las	US Survey Foot	US Survey Foot
LD39061360.las	US Survey Foot	US Survey Foot
LD39061363.las	US Survey Foot	US Survey Foot
LD39061366.las	US Survey Foot	US Survey Foot
LD39061369.las	US Survey Foot	US Survey Foot
LD39061372.las	US Survey Foot	US Survey Foot
LD39061375.las	US Survey Foot	US Survey Foot
LD39061378.las	US Survey Foot	US Survey Foot
LD39061381.las	US Survey Foot	US Survey Foot
LD39061384.las	US Survey Foot	US Survey Foot
LD39061387.las	US Survey Foot	US Survey Foot
LD39061390.las	US Survey Foot	US Survey Foot
LD39061393.las	US Survey Foot	US Survey Foot
LD39061396.las	US Survey Foot	US Survey Foot
LD39061399.las	US Survey Foot	US Survey Foot

DPH-6 Report on Units of Reference - continued

File	Horizontal Unit	Vertical Unit
LD39061402.las	US Survey Foot	US Survey Foot
LD39061405.las	US Survey Foot	US Survey Foot
LD39061408.las	US Survey Foot	US Survey Foot
LD39061411.las	US Survey Foot	US Survey Foot
LD39061414.las	US Survey Foot	US Survey Foot
LD39061417.las	US Survey Foot	US Survey Foot
LD39061420.las	US Survey Foot	US Survey Foot
LD39061423.las	US Survey Foot	US Survey Foot
LD39061426.las	US Survey Foot	US Survey Foot
LD39061429.las	US Survey Foot	US Survey Foot
LD39061432.las	US Survey Foot	US Survey Foot
LD39061435.las	US Survey Foot	US Survey Foot
LD39061438.las	US Survey Foot	US Survey Foot
LD39061441.las	US Survey Foot	US Survey Foot
LD39061444.las	US Survey Foot	US Survey Foot
LD39061447.las	US Survey Foot	US Survey Foot
LD39061450.las	US Survey Foot	US Survey Foot
LD39061453.las	US Survey Foot	US Survey Foot
LD39061456.las	US Survey Foot	US Survey Foot
LD39061459.las	US Survey Foot	US Survey Foot
LD39061462.las	US Survey Foot	US Survey Foot
LD39061465.las	US Survey Foot	US Survey Foot
LD39061468.las	US Survey Foot	US Survey Foot
LD39061471.las	US Survey Foot	US Survey Foot
LD39061474.las	US Survey Foot	US Survey Foot
LD39061477.las	US Survey Foot	US Survey Foot
LD39061480.las	US Survey Foot	US Survey Foot
LD39061483.las	US Survey Foot	US Survey Foot
LD39061486.las	US Survey Foot	US Survey Foot
LD39061489.las	US Survey Foot	US Survey Foot
LD39061492.las	US Survey Foot	US Survey Foot
LD39061495.las	US Survey Foot	US Survey Foot
LD39061498.las	US Survey Foot	US Survey Foot
LD39061501.las	US Survey Foot	US Survey Foot
LD39061504.las	US Survey Foot	US Survey Foot
LD39061507.las	US Survey Foot	US Survey Foot
LD39061510.las	US Survey Foot	US Survey Foot
LD39061513.las	US Survey Foot	US Survey Foot
LD39061516.las	US Survey Foot	US Survey Foot
LD39061519.las	US Survey Foot	US Survey Foot
LD39061522.las	US Survey Foot	US Survey Foot
LD39061525.las	US Survey Foot	US Survey Foot
LD39061528.las	US Survey Foot	US Survey Foot
LD39061531.las	US Survey Foot	US Survey Foot
LD39061534.las	US Survey Foot	US Survey Foot
LD39061537.las	US Survey Foot	US Survey Foot
LD39061540.las	US Survey Foot	US Survey Foot

DPH-6 Report on Units of Reference - continued

File	Horizontal Unit	Vertical Unit
LD39061543.las	US Survey Foot	US Survey Foot
LD39061546.las	US Survey Foot	US Survey Foot
LD39061549.las	US Survey Foot	US Survey Foot
LD39061552.las	US Survey Foot	US Survey Foot
LD39061555.las	US Survey Foot	US Survey Foot
LD39061558.las	US Survey Foot	US Survey Foot
LD39061561.las	US Survey Foot	US Survey Foot
LD39061564.las	US Survey Foot	US Survey Foot
LD39061567.las	US Survey Foot	US Survey Foot
LD39061570.las	US Survey Foot	US Survey Foot
LD39061573.las	US Survey Foot	US Survey Foot
LD39061576.las	US Survey Foot	US Survey Foot
LD39061579.las	US Survey Foot	US Survey Foot
LD39061582.las	US Survey Foot	US Survey Foot
LD39061585.las	US Survey Foot	US Survey Foot
LD39061588.las	US Survey Foot	US Survey Foot
LD39061591.las	US Survey Foot	US Survey Foot
LD39061594.las	US Survey Foot	US Survey Foot
LD39061597.las	US Survey Foot	US Survey Foot
LD39061600.las	US Survey Foot	US Survey Foot
LD39061603.las	US Survey Foot	US Survey Foot
LD39061606.las	US Survey Foot	US Survey Foot
LD39061609.las	US Survey Foot	US Survey Foot
LD39061612.las	US Survey Foot	US Survey Foot
LD39061615.las	US Survey Foot	US Survey Foot
LD39061618.las	US Survey Foot	US Survey Foot
LD39061621.las	US Survey Foot	US Survey Foot
LD39061624.las	US Survey Foot	US Survey Foot
LD39091339.las	US Survey Foot	US Survey Foot
LD39091342.las	US Survey Foot	US Survey Foot
LD39091345.las	US Survey Foot	US Survey Foot
LD39091348.las	US Survey Foot	US Survey Foot
LD39091351.las	US Survey Foot	US Survey Foot
LD39091354.las	US Survey Foot	US Survey Foot
LD39091357.las	US Survey Foot	US Survey Foot
LD39091360.las	US Survey Foot	US Survey Foot
LD39091363.las	US Survey Foot	US Survey Foot
LD39091366.las	US Survey Foot	US Survey Foot
LD39091369.las	US Survey Foot	US Survey Foot
LD39091372.las	US Survey Foot	US Survey Foot
LD39091375.las	US Survey Foot	US Survey Foot
LD39091378.las	US Survey Foot	US Survey Foot
LD39091381.las	US Survey Foot	US Survey Foot
LD39091384.las	US Survey Foot	US Survey Foot
LD39091387.las	US Survey Foot	US Survey Foot
LD39091390.las	US Survey Foot	US Survey Foot
LD39091393.las	US Survey Foot	US Survey Foot

DPH-6 Report on Units of Reference - continued

File	Horizontal Unit	Vertical Unit
LD39091396.las	US Survey Foot	US Survey Foot
LD39091399.las	US Survey Foot	US Survey Foot
LD39091402.las	US Survey Foot	US Survey Foot
LD39091405.las	US Survey Foot	US Survey Foot
LD39091408.las	US Survey Foot	US Survey Foot
LD39091411.las	US Survey Foot	US Survey Foot
LD39091414.las	US Survey Foot	US Survey Foot
LD39091417.las	US Survey Foot	US Survey Foot
LD39091420.las	US Survey Foot	US Survey Foot
LD39091423.las	US Survey Foot	US Survey Foot
LD39091426.las	US Survey Foot	US Survey Foot
LD39091429.las	US Survey Foot	US Survey Foot
LD39091432.las	US Survey Foot	US Survey Foot
LD39091435.las	US Survey Foot	US Survey Foot
LD39091438.las	US Survey Foot	US Survey Foot
LD39091441.las	US Survey Foot	US Survey Foot
LD39091444.las	US Survey Foot	US Survey Foot
LD39091447.las	US Survey Foot	US Survey Foot
LD39091450.las	US Survey Foot	US Survey Foot
LD39091453.las	US Survey Foot	US Survey Foot
LD39091456.las	US Survey Foot	US Survey Foot
LD39091459.las	US Survey Foot	US Survey Foot
LD39091462.las	US Survey Foot	US Survey Foot
LD39091465.las	US Survey Foot	US Survey Foot
LD39091468.las	US Survey Foot	US Survey Foot
LD39091471.las	US Survey Foot	US Survey Foot
LD39091474.las	US Survey Foot	US Survey Foot
LD39091477.las	US Survey Foot	US Survey Foot
LD39091480.las	US Survey Foot	US Survey Foot
LD39091483.las	US Survey Foot	US Survey Foot
LD39091486.las	US Survey Foot	US Survey Foot
LD39091489.las	US Survey Foot	US Survey Foot
LD39091492.las	US Survey Foot	US Survey Foot
LD39091495.las	US Survey Foot	US Survey Foot
LD39091498.las	US Survey Foot	US Survey Foot
LD39091501.las	US Survey Foot	US Survey Foot
LD39091504.las	US Survey Foot	US Survey Foot
LD39091507.las	US Survey Foot	US Survey Foot
LD39091510.las	US Survey Foot	US Survey Foot
LD39091513.las	US Survey Foot	US Survey Foot
LD39091516.las	US Survey Foot	US Survey Foot
LD39091519.las	US Survey Foot	US Survey Foot
LD39091522.las	US Survey Foot	US Survey Foot
LD39091525.las	US Survey Foot	US Survey Foot
LD39091528.las	US Survey Foot	US Survey Foot
LD39091531.las	US Survey Foot	US Survey Foot
LD39091534.las	US Survey Foot	US Survey Foot

DPH-6 Report on Units of Reference - continued

File	Horizontal Unit	Vertical Unit
LD39091537.las	US Survey Foot	US Survey Foot
LD39091540.las	US Survey Foot	US Survey Foot
LD39091543.las	US Survey Foot	US Survey Foot
LD39091546.las	US Survey Foot	US Survey Foot
LD39091549.las	US Survey Foot	US Survey Foot
LD39091552.las	US Survey Foot	US Survey Foot
LD39091555.las	US Survey Foot	US Survey Foot
LD39091558.las	US Survey Foot	US Survey Foot
LD39091561.las	US Survey Foot	US Survey Foot
LD39091564.las	US Survey Foot	US Survey Foot
LD39091567.las	US Survey Foot	US Survey Foot
LD39091570.las	US Survey Foot	US Survey Foot
LD39091573.las	US Survey Foot	US Survey Foot
LD39091576.las	US Survey Foot	US Survey Foot
LD39091579.las	US Survey Foot	US Survey Foot
LD39091582.las	US Survey Foot	US Survey Foot
LD39091585.las	US Survey Foot	US Survey Foot
LD39091588.las	US Survey Foot	US Survey Foot
LD39091591.las	US Survey Foot	US Survey Foot
LD39091594.las	US Survey Foot	US Survey Foot
LD39091597.las	US Survey Foot	US Survey Foot
LD39091600.las	US Survey Foot	US Survey Foot
LD39091603.las	US Survey Foot	US Survey Foot
LD39091606.las	US Survey Foot	US Survey Foot
LD39091609.las	US Survey Foot	US Survey Foot
LD39091612.las	US Survey Foot	US Survey Foot
LD39091615.las	US Survey Foot	US Survey Foot
LD39091618.las	US Survey Foot	US Survey Foot
LD39091621.las	US Survey Foot	US Survey Foot
LD39091624.las	US Survey Foot	US Survey Foot
LD39121339.las	US Survey Foot	US Survey Foot
LD39121342.las	US Survey Foot	US Survey Foot
LD39121345.las	US Survey Foot	US Survey Foot
LD39121348.las	US Survey Foot	US Survey Foot
LD39121351.las	US Survey Foot	US Survey Foot
LD39121354.las	US Survey Foot	US Survey Foot
LD39121357.las	US Survey Foot	US Survey Foot
LD39121360.las	US Survey Foot	US Survey Foot
LD39121363.las	US Survey Foot	US Survey Foot
LD39121366.las	US Survey Foot	US Survey Foot
LD39121369.las	US Survey Foot	US Survey Foot
LD39121372.las	US Survey Foot	US Survey Foot
LD39121375.las	US Survey Foot	US Survey Foot
LD39121378.las	US Survey Foot	US Survey Foot
LD39121381.las	US Survey Foot	US Survey Foot
LD39121384.las	US Survey Foot	US Survey Foot
LD39121387.las	US Survey Foot	US Survey Foot

DPH-6 Report on Units of Reference

- continued

File	Horizontal Unit	Vertical Unit
LD39121390.las	US Survey Foot	US Survey Foot
LD39121393.las	US Survey Foot	US Survey Foot
LD39121396.las	US Survey Foot	US Survey Foot
LD39121399.las	US Survey Foot	US Survey Foot
LD39121402.las	US Survey Foot	US Survey Foot
LD39121405.las	US Survey Foot	US Survey Foot
LD39121408.las	US Survey Foot	US Survey Foot
LD39121411.las	US Survey Foot	US Survey Foot
LD39121414.las	US Survey Foot	US Survey Foot
LD39121417.las	US Survey Foot	US Survey Foot
LD39121420.las	US Survey Foot	US Survey Foot
LD39121423.las	US Survey Foot	US Survey Foot
LD39121426.las	US Survey Foot	US Survey Foot
LD39121429.las	US Survey Foot	US Survey Foot
LD39121432.las	US Survey Foot	US Survey Foot
LD39121435.las	US Survey Foot	US Survey Foot
LD39121438.las	US Survey Foot	US Survey Foot
LD39121441.las	US Survey Foot	US Survey Foot
LD39121444.las	US Survey Foot	US Survey Foot
LD39121447.las	US Survey Foot	US Survey Foot
LD39121450.las	US Survey Foot	US Survey Foot
LD39121453.las	US Survey Foot	US Survey Foot
LD39121456.las	US Survey Foot	US Survey Foot
LD39121459.las	US Survey Foot	US Survey Foot
LD39121462.las	US Survey Foot	US Survey Foot
LD39121465.las	US Survey Foot	US Survey Foot
LD39121468.las	US Survey Foot	US Survey Foot
LD39121471.las	US Survey Foot	US Survey Foot
LD39121474.las	US Survey Foot	US Survey Foot
LD39121477.las	US Survey Foot	US Survey Foot
LD39121480.las	US Survey Foot	US Survey Foot
LD39121483.las	US Survey Foot	US Survey Foot
LD39121486.las	US Survey Foot	US Survey Foot
LD39121489.las	US Survey Foot	US Survey Foot
LD39121492.las	US Survey Foot	US Survey Foot
LD39121495.las	US Survey Foot	US Survey Foot
LD39121498.las	US Survey Foot	US Survey Foot
LD39121501.las	US Survey Foot	US Survey Foot
LD39121504.las	US Survey Foot	US Survey Foot
LD39121507.las	US Survey Foot	US Survey Foot
LD39121510.las	US Survey Foot	US Survey Foot
LD39121513.las	US Survey Foot	US Survey Foot
LD39121516.las	US Survey Foot	US Survey Foot
LD39121519.las	US Survey Foot	US Survey Foot
LD39121522.las	US Survey Foot	US Survey Foot
LD39121525.las	US Survey Foot	US Survey Foot
LD39121528.las	US Survey Foot	US Survey Foot

DPH-6 Report on Units of Reference - continued

File	Horizontal Unit	Vertical Unit
LD39121531.las	US Survey Foot	US Survey Foot
LD39121534.las	US Survey Foot	US Survey Foot
LD39121537.las	US Survey Foot	US Survey Foot
LD39121540.las	US Survey Foot	US Survey Foot
LD39121543.las	US Survey Foot	US Survey Foot
LD39121546.las	US Survey Foot	US Survey Foot
LD39121549.las	US Survey Foot	US Survey Foot
LD39121552.las	US Survey Foot	US Survey Foot
LD39121555.las	US Survey Foot	US Survey Foot
LD39121558.las	US Survey Foot	US Survey Foot
LD39121561.las	US Survey Foot	US Survey Foot
LD39121564.las	US Survey Foot	US Survey Foot
LD39121567.las	US Survey Foot	US Survey Foot
LD39121570.las	US Survey Foot	US Survey Foot
LD39121573.las	US Survey Foot	US Survey Foot
LD39121576.las	US Survey Foot	US Survey Foot
LD39121579.las	US Survey Foot	US Survey Foot
LD39121582.las	US Survey Foot	US Survey Foot
LD39121585.las	US Survey Foot	US Survey Foot
LD39121588.las	US Survey Foot	US Survey Foot
LD39121591.las	US Survey Foot	US Survey Foot
LD39121594.las	US Survey Foot	US Survey Foot
LD39121597.las	US Survey Foot	US Survey Foot
LD39121600.las	US Survey Foot	US Survey Foot
LD39121603.las	US Survey Foot	US Survey Foot
LD39121606.las	US Survey Foot	US Survey Foot
LD39121609.las	US Survey Foot	US Survey Foot
LD39121612.las	US Survey Foot	US Survey Foot
LD39121615.las	US Survey Foot	US Survey Foot
LD39121618.las	US Survey Foot	US Survey Foot
LD39121621.las	US Survey Foot	US Survey Foot
LD39121624.las	US Survey Foot	US Survey Foot
LD39151339.las	US Survey Foot	US Survey Foot
LD39151342.las	US Survey Foot	US Survey Foot
LD39151345.las	US Survey Foot	US Survey Foot
LD39151348.las	US Survey Foot	US Survey Foot
LD39151351.las	US Survey Foot	US Survey Foot
LD39151354.las	US Survey Foot	US Survey Foot
LD39151357.las	US Survey Foot	US Survey Foot
LD39151360.las	US Survey Foot	US Survey Foot
LD39151363.las	US Survey Foot	US Survey Foot
LD39151366.las	US Survey Foot	US Survey Foot
LD39151369.las	US Survey Foot	US Survey Foot
LD39151372.las	US Survey Foot	US Survey Foot
LD39151375.las	US Survey Foot	US Survey Foot
LD39151378.las	US Survey Foot	US Survey Foot
LD39151381.las	US Survey Foot	US Survey Foot

DPH-6 Report on Units of Reference - continued

File	Horizontal Unit	Vertical Unit
LD39151384.las	US Survey Foot	US Survey Foot
LD39151387.las	US Survey Foot	US Survey Foot
LD39151390.las	US Survey Foot	US Survey Foot
LD39151393.las	US Survey Foot	US Survey Foot
LD39151396.las	US Survey Foot	US Survey Foot
LD39151399.las	US Survey Foot	US Survey Foot
LD39151402.las	US Survey Foot	US Survey Foot
LD39151405.las	US Survey Foot	US Survey Foot
LD39151408.las	US Survey Foot	US Survey Foot
LD39151411.las	US Survey Foot	US Survey Foot
LD39151414.las	US Survey Foot	US Survey Foot
LD39151417.las	US Survey Foot	US Survey Foot
LD39151420.las	US Survey Foot	US Survey Foot
LD39151423.las	US Survey Foot	US Survey Foot
LD39151426.las	US Survey Foot	US Survey Foot
LD39151429.las	US Survey Foot	US Survey Foot
LD39151432.las	US Survey Foot	US Survey Foot
LD39151435.las	US Survey Foot	US Survey Foot
LD39151438.las	US Survey Foot	US Survey Foot
LD39151441.las	US Survey Foot	US Survey Foot
LD39151444.las	US Survey Foot	US Survey Foot
LD39151447.las	US Survey Foot	US Survey Foot
LD39151450.las	US Survey Foot	US Survey Foot
LD39151453.las	US Survey Foot	US Survey Foot
LD39151456.las	US Survey Foot	US Survey Foot
LD39151459.las	US Survey Foot	US Survey Foot
LD39151462.las	US Survey Foot	US Survey Foot
LD39151465.las	US Survey Foot	US Survey Foot
LD39151468.las	US Survey Foot	US Survey Foot
LD39151471.las	US Survey Foot	US Survey Foot
LD39151474.las	US Survey Foot	US Survey Foot
LD39151477.las	US Survey Foot	US Survey Foot
LD39151480.las	US Survey Foot	US Survey Foot
LD39151483.las	US Survey Foot	US Survey Foot
LD39151486.las	US Survey Foot	US Survey Foot
LD39151489.las	US Survey Foot	US Survey Foot
LD39151492.las	US Survey Foot	US Survey Foot
LD39151495.las	US Survey Foot	US Survey Foot
LD39151498.las	US Survey Foot	US Survey Foot
LD39151501.las	US Survey Foot	US Survey Foot
LD39151504.las	US Survey Foot	US Survey Foot
LD39151507.las	US Survey Foot	US Survey Foot
LD39151510.las	US Survey Foot	US Survey Foot
LD39151513.las	US Survey Foot	US Survey Foot
LD39151516.las	US Survey Foot	US Survey Foot
LD39151519.las	US Survey Foot	US Survey Foot
LD39151522.las	US Survey Foot	US Survey Foot

DPH-6 Report on Units of Reference - continued

File	Horizontal Unit	Vertical Unit
LD39151525.las	US Survey Foot	US Survey Foot
LD39151528.las	US Survey Foot	US Survey Foot
LD39151531.las	US Survey Foot	US Survey Foot
LD39151534.las	US Survey Foot	US Survey Foot
LD39151537.las	US Survey Foot	US Survey Foot
LD39151540.las	US Survey Foot	US Survey Foot
LD39151543.las	US Survey Foot	US Survey Foot
LD39151546.las	US Survey Foot	US Survey Foot
LD39151549.las	US Survey Foot	US Survey Foot
LD39151552.las	US Survey Foot	US Survey Foot
LD39151555.las	US Survey Foot	US Survey Foot
LD39151558.las	US Survey Foot	US Survey Foot
LD39151561.las	US Survey Foot	US Survey Foot
LD39151564.las	US Survey Foot	US Survey Foot
LD39151567.las	US Survey Foot	US Survey Foot
LD39151570.las	US Survey Foot	US Survey Foot
LD39151573.las	US Survey Foot	US Survey Foot
LD39151576.las	US Survey Foot	US Survey Foot
LD39151579.las	US Survey Foot	US Survey Foot
LD39151582.las	US Survey Foot	US Survey Foot
LD39151585.las	US Survey Foot	US Survey Foot
LD39151588.las	US Survey Foot	US Survey Foot
LD39151591.las	US Survey Foot	US Survey Foot
LD39151594.las	US Survey Foot	US Survey Foot
LD39151597.las	US Survey Foot	US Survey Foot
LD39151600.las	US Survey Foot	US Survey Foot
LD39151603.las	US Survey Foot	US Survey Foot
LD39151606.las	US Survey Foot	US Survey Foot
LD39151609.las	US Survey Foot	US Survey Foot
LD39151612.las	US Survey Foot	US Survey Foot
LD39151615.las	US Survey Foot	US Survey Foot
LD39151618.las	US Survey Foot	US Survey Foot
LD39151621.las	US Survey Foot	US Survey Foot
LD39151624.las	US Survey Foot	US Survey Foot
LD39181339.las	US Survey Foot	US Survey Foot
LD39181342.las	US Survey Foot	US Survey Foot
LD39181345.las	US Survey Foot	US Survey Foot
LD39181348.las	US Survey Foot	US Survey Foot
LD39181351.las	US Survey Foot	US Survey Foot
LD39181354.las	US Survey Foot	US Survey Foot
LD39181357.las	US Survey Foot	US Survey Foot
LD39181360.las	US Survey Foot	US Survey Foot
LD39181363.las	US Survey Foot	US Survey Foot
LD39181366.las	US Survey Foot	US Survey Foot
LD39181369.las	US Survey Foot	US Survey Foot
LD39181372.las	US Survey Foot	US Survey Foot
LD39181375.las	US Survey Foot	US Survey Foot

DPH-6 Report on Units of Reference - continued

File	Horizontal Unit	Vertical Unit
LD39181378.las	US Survey Foot	US Survey Foot
LD39181381.las	US Survey Foot	US Survey Foot
LD39181384.las	US Survey Foot	US Survey Foot
LD39181387.las	US Survey Foot	US Survey Foot
LD39181390.las	US Survey Foot	US Survey Foot
LD39181393.las	US Survey Foot	US Survey Foot
LD39181396.las	US Survey Foot	US Survey Foot
LD39181399.las	US Survey Foot	US Survey Foot
LD39181402.las	US Survey Foot	US Survey Foot
LD39181405.las	US Survey Foot	US Survey Foot
LD39181408.las	US Survey Foot	US Survey Foot
LD39181411.las	US Survey Foot	US Survey Foot
LD39181414.las	US Survey Foot	US Survey Foot
LD39181417.las	US Survey Foot	US Survey Foot
LD39181420.las	US Survey Foot	US Survey Foot
LD39181423.las	US Survey Foot	US Survey Foot
LD39181426.las	US Survey Foot	US Survey Foot
LD39181429.las	US Survey Foot	US Survey Foot
LD39181432.las	US Survey Foot	US Survey Foot
LD39181435.las	US Survey Foot	US Survey Foot
LD39181438.las	US Survey Foot	US Survey Foot
LD39181441.las	US Survey Foot	US Survey Foot
LD39181444.las	US Survey Foot	US Survey Foot
LD39181447.las	US Survey Foot	US Survey Foot
LD39181450.las	US Survey Foot	US Survey Foot
LD39181453.las	US Survey Foot	US Survey Foot
LD39181456.las	US Survey Foot	US Survey Foot
LD39181459.las	US Survey Foot	US Survey Foot
LD39181462.las	US Survey Foot	US Survey Foot
LD39181465.las	US Survey Foot	US Survey Foot
LD39181468.las	US Survey Foot	US Survey Foot
LD39181471.las	US Survey Foot	US Survey Foot
LD39181474.las	US Survey Foot	US Survey Foot
LD39181477.las	US Survey Foot	US Survey Foot
LD39181480.las	US Survey Foot	US Survey Foot
LD39181483.las	US Survey Foot	US Survey Foot
LD39181486.las	US Survey Foot	US Survey Foot
LD39181489.las	US Survey Foot	US Survey Foot
LD39181492.las	US Survey Foot	US Survey Foot
LD39181495.las	US Survey Foot	US Survey Foot
LD39181498.las	US Survey Foot	US Survey Foot
LD39181501.las	US Survey Foot	US Survey Foot
LD39181504.las	US Survey Foot	US Survey Foot
LD39181507.las	US Survey Foot	US Survey Foot
LD39181510.las	US Survey Foot	US Survey Foot
LD39181513.las	US Survey Foot	US Survey Foot
LD39181516.las	US Survey Foot	US Survey Foot

DPH-6 Report on Units of Reference - continued

File	Horizontal Unit	Vertical Unit
LD39181519.las	US Survey Foot	US Survey Foot
LD39181522.las	US Survey Foot	US Survey Foot
LD39181525.las	US Survey Foot	US Survey Foot
LD39181528.las	US Survey Foot	US Survey Foot
LD39181531.las	US Survey Foot	US Survey Foot
LD39181534.las	US Survey Foot	US Survey Foot
LD39181537.las	US Survey Foot	US Survey Foot
LD39181540.las	US Survey Foot	US Survey Foot
LD39181543.las	US Survey Foot	US Survey Foot
LD39181546.las	US Survey Foot	US Survey Foot
LD39181549.las	US Survey Foot	US Survey Foot
LD39181552.las	US Survey Foot	US Survey Foot
LD39181555.las	US Survey Foot	US Survey Foot
LD39181558.las	US Survey Foot	US Survey Foot
LD39181561.las	US Survey Foot	US Survey Foot
LD39181564.las	US Survey Foot	US Survey Foot
LD39181567.las	US Survey Foot	US Survey Foot
LD39181570.las	US Survey Foot	US Survey Foot
LD39181573.las	US Survey Foot	US Survey Foot
LD39181576.las	US Survey Foot	US Survey Foot
LD39181579.las	US Survey Foot	US Survey Foot
LD39181582.las	US Survey Foot	US Survey Foot
LD39181585.las	US Survey Foot	US Survey Foot
LD39181588.las	US Survey Foot	US Survey Foot
LD39181591.las	US Survey Foot	US Survey Foot
LD39181594.las	US Survey Foot	US Survey Foot
LD39181597.las	US Survey Foot	US Survey Foot
LD39181600.las	US Survey Foot	US Survey Foot
LD39181603.las	US Survey Foot	US Survey Foot
LD39181606.las	US Survey Foot	US Survey Foot
LD39181609.las	US Survey Foot	US Survey Foot
LD39181612.las	US Survey Foot	US Survey Foot
LD39181615.las	US Survey Foot	US Survey Foot
LD39181618.las	US Survey Foot	US Survey Foot
LD39181621.las	US Survey Foot	US Survey Foot
LD39181624.las	US Survey Foot	US Survey Foot
LD39211339.las	US Survey Foot	US Survey Foot
LD39211342.las	US Survey Foot	US Survey Foot
LD39211345.las	US Survey Foot	US Survey Foot
LD39211348.las	US Survey Foot	US Survey Foot
LD39211351.las	US Survey Foot	US Survey Foot
LD39211354.las	US Survey Foot	US Survey Foot
LD39211357.las	US Survey Foot	US Survey Foot
LD39211360.las	US Survey Foot	US Survey Foot
LD39211363.las	US Survey Foot	US Survey Foot
LD39211366.las	US Survey Foot	US Survey Foot
LD39211369.las	US Survey Foot	US Survey Foot

DPH-6 Report on Units of Reference - continued

File	Horizontal Unit	Vertical Unit
LD39211372.las	US Survey Foot	US Survey Foot
LD39211375.las	US Survey Foot	US Survey Foot
LD39211378.las	US Survey Foot	US Survey Foot
LD39211381.las	US Survey Foot	US Survey Foot
LD39211384.las	US Survey Foot	US Survey Foot
LD39211387.las	US Survey Foot	US Survey Foot
LD39211390.las	US Survey Foot	US Survey Foot
LD39211393.las	US Survey Foot	US Survey Foot
LD39211396.las	US Survey Foot	US Survey Foot
LD39211399.las	US Survey Foot	US Survey Foot
LD39211402.las	US Survey Foot	US Survey Foot
LD39211405.las	US Survey Foot	US Survey Foot
LD39211408.las	US Survey Foot	US Survey Foot
LD39211411.las	US Survey Foot	US Survey Foot
LD39211414.las	US Survey Foot	US Survey Foot
LD39211417.las	US Survey Foot	US Survey Foot
LD39211420.las	US Survey Foot	US Survey Foot
LD39211423.las	US Survey Foot	US Survey Foot
LD39211426.las	US Survey Foot	US Survey Foot
LD39211429.las	US Survey Foot	US Survey Foot
LD39211432.las	US Survey Foot	US Survey Foot
LD39211435.las	US Survey Foot	US Survey Foot
LD39211438.las	US Survey Foot	US Survey Foot
LD39211441.las	US Survey Foot	US Survey Foot
LD39211444.las	US Survey Foot	US Survey Foot
LD39211447.las	US Survey Foot	US Survey Foot
LD39211450.las	US Survey Foot	US Survey Foot
LD39211453.las	US Survey Foot	US Survey Foot
LD39211456.las	US Survey Foot	US Survey Foot
LD39211459.las	US Survey Foot	US Survey Foot
LD39211462.las	US Survey Foot	US Survey Foot
LD39211465.las	US Survey Foot	US Survey Foot
LD39211468.las	US Survey Foot	US Survey Foot
LD39211471.las	US Survey Foot	US Survey Foot
LD39211474.las	US Survey Foot	US Survey Foot
LD39211477.las	US Survey Foot	US Survey Foot
LD39211480.las	US Survey Foot	US Survey Foot
LD39211483.las	US Survey Foot	US Survey Foot
LD39211486.las	US Survey Foot	US Survey Foot
LD39211489.las	US Survey Foot	US Survey Foot
LD39211492.las	US Survey Foot	US Survey Foot
LD39211495.las	US Survey Foot	US Survey Foot
LD39211498.las	US Survey Foot	US Survey Foot
LD39211501.las	US Survey Foot	US Survey Foot
LD39211504.las	US Survey Foot	US Survey Foot
LD39211507.las	US Survey Foot	US Survey Foot
LD39211510.las	US Survey Foot	US Survey Foot

DPH-6 Report on Units of Reference - continued

File	Horizontal Unit	Vertical Unit
LD39211513.las	US Survey Foot	US Survey Foot
LD39211516.las	US Survey Foot	US Survey Foot
LD39211519.las	US Survey Foot	US Survey Foot
LD39211522.las	US Survey Foot	US Survey Foot
LD39211525.las	US Survey Foot	US Survey Foot
LD39211528.las	US Survey Foot	US Survey Foot
LD39211531.las	US Survey Foot	US Survey Foot
LD39211534.las	US Survey Foot	US Survey Foot
LD39211537.las	US Survey Foot	US Survey Foot
LD39211540.las	US Survey Foot	US Survey Foot
LD39211543.las	US Survey Foot	US Survey Foot
LD39211546.las	US Survey Foot	US Survey Foot
LD39211549.las	US Survey Foot	US Survey Foot
LD39211552.las	US Survey Foot	US Survey Foot
LD39211555.las	US Survey Foot	US Survey Foot
LD39211558.las	US Survey Foot	US Survey Foot
LD39211561.las	US Survey Foot	US Survey Foot
LD39211564.las	US Survey Foot	US Survey Foot
LD39211567.las	US Survey Foot	US Survey Foot
LD39211570.las	US Survey Foot	US Survey Foot
LD39211573.las	US Survey Foot	US Survey Foot
LD39211576.las	US Survey Foot	US Survey Foot
LD39211579.las	US Survey Foot	US Survey Foot
LD39211582.las	US Survey Foot	US Survey Foot
LD39211585.las	US Survey Foot	US Survey Foot
LD39211588.las	US Survey Foot	US Survey Foot
LD39211591.las	US Survey Foot	US Survey Foot
LD39211594.las	US Survey Foot	US Survey Foot
LD39211597.las	US Survey Foot	US Survey Foot
LD39211600.las	US Survey Foot	US Survey Foot
LD39211603.las	US Survey Foot	US Survey Foot
LD39211606.las	US Survey Foot	US Survey Foot
LD39211609.las	US Survey Foot	US Survey Foot
LD39211612.las	US Survey Foot	US Survey Foot
LD39211615.las	US Survey Foot	US Survey Foot
LD39211618.las	US Survey Foot	US Survey Foot
LD39211621.las	US Survey Foot	US Survey Foot
LD39211624.las	US Survey Foot	US Survey Foot
LD39241339.las	US Survey Foot	US Survey Foot
LD39241342.las	US Survey Foot	US Survey Foot
LD39241345.las	US Survey Foot	US Survey Foot
LD39241348.las	US Survey Foot	US Survey Foot
LD39241351.las	US Survey Foot	US Survey Foot
LD39241354.las	US Survey Foot	US Survey Foot
LD39241357.las	US Survey Foot	US Survey Foot
LD39241360.las	US Survey Foot	US Survey Foot
LD39241363.las	US Survey Foot	US Survey Foot

DPH-6 Report on Units of Reference - continued

File	Horizontal Unit	Vertical Unit
LD39241366.las	US Survey Foot	US Survey Foot
LD39241369.las	US Survey Foot	US Survey Foot
LD39241372.las	US Survey Foot	US Survey Foot
LD39241375.las	US Survey Foot	US Survey Foot
LD39241378.las	US Survey Foot	US Survey Foot
LD39241381.las	US Survey Foot	US Survey Foot
LD39241384.las	US Survey Foot	US Survey Foot
LD39241387.las	US Survey Foot	US Survey Foot
LD39241390.las	US Survey Foot	US Survey Foot
LD39241393.las	US Survey Foot	US Survey Foot
LD39241396.las	US Survey Foot	US Survey Foot
LD39241399.las	US Survey Foot	US Survey Foot
LD39241402.las	US Survey Foot	US Survey Foot
LD39241405.las	US Survey Foot	US Survey Foot
LD39241408.las	US Survey Foot	US Survey Foot
LD39241411.las	US Survey Foot	US Survey Foot
LD39241414.las	US Survey Foot	US Survey Foot
LD39241417.las	US Survey Foot	US Survey Foot
LD39241420.las	US Survey Foot	US Survey Foot
LD39241423.las	US Survey Foot	US Survey Foot
LD39241426.las	US Survey Foot	US Survey Foot
LD39241429.las	US Survey Foot	US Survey Foot
LD39241432.las	US Survey Foot	US Survey Foot
LD39241435.las	US Survey Foot	US Survey Foot
LD39241438.las	US Survey Foot	US Survey Foot
LD39241441.las	US Survey Foot	US Survey Foot
LD39241444.las	US Survey Foot	US Survey Foot
LD39241447.las	US Survey Foot	US Survey Foot
LD39241450.las	US Survey Foot	US Survey Foot
LD39241453.las	US Survey Foot	US Survey Foot
LD39241456.las	US Survey Foot	US Survey Foot
LD39241459.las	US Survey Foot	US Survey Foot
LD39241462.las	US Survey Foot	US Survey Foot
LD39241465.las	US Survey Foot	US Survey Foot
LD39241468.las	US Survey Foot	US Survey Foot
LD39241471.las	US Survey Foot	US Survey Foot
LD39241474.las	US Survey Foot	US Survey Foot
LD39241477.las	US Survey Foot	US Survey Foot
LD39241480.las	US Survey Foot	US Survey Foot
LD39241483.las	US Survey Foot	US Survey Foot
LD39241486.las	US Survey Foot	US Survey Foot
LD39241489.las	US Survey Foot	US Survey Foot
LD39241492.las	US Survey Foot	US Survey Foot
LD39241495.las	US Survey Foot	US Survey Foot
LD39241498.las	US Survey Foot	US Survey Foot
LD39241501.las	US Survey Foot	US Survey Foot
LD39241504.las	US Survey Foot	US Survey Foot

DPH-6 Report on Units of Reference

- continued

File	Horizontal Unit	Vertical Unit
LD39241507.las	US Survey Foot	US Survey Foot
LD39241510.las	US Survey Foot	US Survey Foot
LD39241513.las	US Survey Foot	US Survey Foot
LD39241516.las	US Survey Foot	US Survey Foot
LD39241519.las	US Survey Foot	US Survey Foot
LD39241522.las	US Survey Foot	US Survey Foot
LD39241525.las	US Survey Foot	US Survey Foot
LD39241528.las	US Survey Foot	US Survey Foot
LD39241531.las	US Survey Foot	US Survey Foot
LD39241534.las	US Survey Foot	US Survey Foot
LD39241537.las	US Survey Foot	US Survey Foot
LD39241540.las	US Survey Foot	US Survey Foot
LD39241543.las	US Survey Foot	US Survey Foot
LD39241546.las	US Survey Foot	US Survey Foot
LD39241549.las	US Survey Foot	US Survey Foot
LD39241552.las	US Survey Foot	US Survey Foot
LD39241555.las	US Survey Foot	US Survey Foot
LD39241558.las	US Survey Foot	US Survey Foot
LD39241561.las	US Survey Foot	US Survey Foot
LD39241564.las	US Survey Foot	US Survey Foot
LD39241567.las	US Survey Foot	US Survey Foot
LD39241570.las	US Survey Foot	US Survey Foot
LD39241573.las	US Survey Foot	US Survey Foot
LD39241576.las	US Survey Foot	US Survey Foot
LD39241579.las	US Survey Foot	US Survey Foot
LD39241582.las	US Survey Foot	US Survey Foot
LD39241585.las	US Survey Foot	US Survey Foot
LD39241588.las	US Survey Foot	US Survey Foot
LD39241591.las	US Survey Foot	US Survey Foot
LD39241594.las	US Survey Foot	US Survey Foot
LD39241597.las	US Survey Foot	US Survey Foot
LD39241600.las	US Survey Foot	US Survey Foot
LD39241603.las	US Survey Foot	US Survey Foot
LD39241606.las	US Survey Foot	US Survey Foot
LD39241609.las	US Survey Foot	US Survey Foot
LD39241612.las	US Survey Foot	US Survey Foot
LD39241615.las	US Survey Foot	US Survey Foot
LD39241618.las	US Survey Foot	US Survey Foot
LD39241621.las	US Survey Foot	US Survey Foot
LD39241624.las	US Survey Foot	US Survey Foot
LD39271339.las	US Survey Foot	US Survey Foot
LD39271342.las	US Survey Foot	US Survey Foot
LD39271345.las	US Survey Foot	US Survey Foot
LD39271348.las	US Survey Foot	US Survey Foot
LD39271351.las	US Survey Foot	US Survey Foot
LD39271354.las	US Survey Foot	US Survey Foot
LD39271357.las	US Survey Foot	US Survey Foot

DPH-6 Report on Units of Reference - continued

File	Horizontal Unit	Vertical Unit
LD39271360.las	US Survey Foot	US Survey Foot
LD39271363.las	US Survey Foot	US Survey Foot
LD39271366.las	US Survey Foot	US Survey Foot
LD39271369.las	US Survey Foot	US Survey Foot
LD39271372.las	US Survey Foot	US Survey Foot
LD39271375.las	US Survey Foot	US Survey Foot
LD39271378.las	US Survey Foot	US Survey Foot
LD39271381.las	US Survey Foot	US Survey Foot
LD39271384.las	US Survey Foot	US Survey Foot
LD39271387.las	US Survey Foot	US Survey Foot
LD39271390.las	US Survey Foot	US Survey Foot
LD39271393.las	US Survey Foot	US Survey Foot
LD39271396.las	US Survey Foot	US Survey Foot
LD39271399.las	US Survey Foot	US Survey Foot
LD39271402.las	US Survey Foot	US Survey Foot
LD39271405.las	US Survey Foot	US Survey Foot
LD39271408.las	US Survey Foot	US Survey Foot
LD39271411.las	US Survey Foot	US Survey Foot
LD39271414.las	US Survey Foot	US Survey Foot
LD39271417.las	US Survey Foot	US Survey Foot
LD39271420.las	US Survey Foot	US Survey Foot
LD39271423.las	US Survey Foot	US Survey Foot
LD39271426.las	US Survey Foot	US Survey Foot
LD39271429.las	US Survey Foot	US Survey Foot
LD39271432.las	US Survey Foot	US Survey Foot
LD39271435.las	US Survey Foot	US Survey Foot
LD39271438.las	US Survey Foot	US Survey Foot
LD39271441.las	US Survey Foot	US Survey Foot
LD39271444.las	US Survey Foot	US Survey Foot
LD39271447.las	US Survey Foot	US Survey Foot
LD39271450.las	US Survey Foot	US Survey Foot
LD39271453.las	US Survey Foot	US Survey Foot
LD39271456.las	US Survey Foot	US Survey Foot
LD39271459.las	US Survey Foot	US Survey Foot
LD39271462.las	US Survey Foot	US Survey Foot
LD39271465.las	US Survey Foot	US Survey Foot
LD39271468.las	US Survey Foot	US Survey Foot
LD39271471.las	US Survey Foot	US Survey Foot
LD39271474.las	US Survey Foot	US Survey Foot
LD39271477.las	US Survey Foot	US Survey Foot
LD39271480.las	US Survey Foot	US Survey Foot
LD39271483.las	US Survey Foot	US Survey Foot
LD39271486.las	US Survey Foot	US Survey Foot
LD39271489.las	US Survey Foot	US Survey Foot
LD39271492.las	US Survey Foot	US Survey Foot
LD39271495.las	US Survey Foot	US Survey Foot
LD39271498.las	US Survey Foot	US Survey Foot

DPH-6 Report on Units of Reference - continued

File	Horizontal Unit	Vertical Unit
LD39271501.las	US Survey Foot	US Survey Foot
LD39271504.las	US Survey Foot	US Survey Foot
LD39271507.las	US Survey Foot	US Survey Foot
LD39271510.las	US Survey Foot	US Survey Foot
LD39271513.las	US Survey Foot	US Survey Foot
LD39271516.las	US Survey Foot	US Survey Foot
LD39271519.las	US Survey Foot	US Survey Foot
LD39271522.las	US Survey Foot	US Survey Foot
LD39271525.las	US Survey Foot	US Survey Foot
LD39271528.las	US Survey Foot	US Survey Foot
LD39271531.las	US Survey Foot	US Survey Foot
LD39271534.las	US Survey Foot	US Survey Foot
LD39271537.las	US Survey Foot	US Survey Foot
LD39271540.las	US Survey Foot	US Survey Foot
LD39271543.las	US Survey Foot	US Survey Foot
LD39271546.las	US Survey Foot	US Survey Foot
LD39271549.las	US Survey Foot	US Survey Foot
LD39271552.las	US Survey Foot	US Survey Foot
LD39271555.las	US Survey Foot	US Survey Foot
LD39271558.las	US Survey Foot	US Survey Foot
LD39271561.las	US Survey Foot	US Survey Foot
LD39271564.las	US Survey Foot	US Survey Foot
LD39271567.las	US Survey Foot	US Survey Foot
LD39271570.las	US Survey Foot	US Survey Foot
LD39271573.las	US Survey Foot	US Survey Foot
LD39271576.las	US Survey Foot	US Survey Foot
LD39271579.las	US Survey Foot	US Survey Foot
LD39271582.las	US Survey Foot	US Survey Foot
LD39271585.las	US Survey Foot	US Survey Foot
LD39271588.las	US Survey Foot	US Survey Foot
LD39271591.las	US Survey Foot	US Survey Foot
LD39271594.las	US Survey Foot	US Survey Foot
LD39271597.las	US Survey Foot	US Survey Foot
LD39271600.las	US Survey Foot	US Survey Foot
LD39271603.las	US Survey Foot	US Survey Foot
LD39271606.las	US Survey Foot	US Survey Foot
LD39271609.las	US Survey Foot	US Survey Foot
LD39271612.las	US Survey Foot	US Survey Foot
LD39271615.las	US Survey Foot	US Survey Foot
LD39271618.las	US Survey Foot	US Survey Foot
LD39271621.las	US Survey Foot	US Survey Foot
LD39271624.las	US Survey Foot	US Survey Foot
LD39301339.las	US Survey Foot	US Survey Foot
LD39301342.las	US Survey Foot	US Survey Foot
LD39301345.las	US Survey Foot	US Survey Foot
LD39301348.las	US Survey Foot	US Survey Foot
LD39301351.las	US Survey Foot	US Survey Foot

DPH-6 Report on Units of Reference - continued

File	Horizontal Unit	Vertical Unit
LD39301354.las	US Survey Foot	US Survey Foot
LD39301357.las	US Survey Foot	US Survey Foot
LD39301360.las	US Survey Foot	US Survey Foot
LD39301363.las	US Survey Foot	US Survey Foot
LD39301366.las	US Survey Foot	US Survey Foot
LD39301369.las	US Survey Foot	US Survey Foot
LD39301372.las	US Survey Foot	US Survey Foot
LD39301375.las	US Survey Foot	US Survey Foot
LD39301378.las	US Survey Foot	US Survey Foot
LD39301381.las	US Survey Foot	US Survey Foot
LD39301384.las	US Survey Foot	US Survey Foot
LD39301387.las	US Survey Foot	US Survey Foot
LD39301390.las	US Survey Foot	US Survey Foot
LD39301393.las	US Survey Foot	US Survey Foot
LD39301396.las	US Survey Foot	US Survey Foot
LD39301399.las	US Survey Foot	US Survey Foot
LD39301402.las	US Survey Foot	US Survey Foot
LD39301405.las	US Survey Foot	US Survey Foot
LD39301408.las	US Survey Foot	US Survey Foot
LD39301411.las	US Survey Foot	US Survey Foot
LD39301414.las	US Survey Foot	US Survey Foot
LD39301417.las	US Survey Foot	US Survey Foot
LD39301420.las	US Survey Foot	US Survey Foot
LD39301423.las	US Survey Foot	US Survey Foot
LD39301426.las	US Survey Foot	US Survey Foot
LD39301429.las	US Survey Foot	US Survey Foot
LD39301432.las	US Survey Foot	US Survey Foot
LD39301435.las	US Survey Foot	US Survey Foot
LD39301438.las	US Survey Foot	US Survey Foot
LD39301441.las	US Survey Foot	US Survey Foot
LD39301444.las	US Survey Foot	US Survey Foot
LD39301447.las	US Survey Foot	US Survey Foot
LD39301450.las	US Survey Foot	US Survey Foot
LD39301453.las	US Survey Foot	US Survey Foot
LD39301456.las	US Survey Foot	US Survey Foot
LD39301459.las	US Survey Foot	US Survey Foot
LD39301462.las	US Survey Foot	US Survey Foot
LD39301465.las	US Survey Foot	US Survey Foot
LD39301468.las	US Survey Foot	US Survey Foot
LD39301471.las	US Survey Foot	US Survey Foot
LD39301474.las	US Survey Foot	US Survey Foot
LD39301477.las	US Survey Foot	US Survey Foot
LD39301480.las	US Survey Foot	US Survey Foot
LD39301483.las	US Survey Foot	US Survey Foot
LD39301486.las	US Survey Foot	US Survey Foot
LD39301489.las	US Survey Foot	US Survey Foot
LD39301492.las	US Survey Foot	US Survey Foot

DPH-6 Report on Units of Reference - continued

File	Horizontal Unit	Vertical Unit
LD39301495.las	US Survey Foot	US Survey Foot
LD39301498.las	US Survey Foot	US Survey Foot
LD39301501.las	US Survey Foot	US Survey Foot
LD39301504.las	US Survey Foot	US Survey Foot
LD39301507.las	US Survey Foot	US Survey Foot
LD39301510.las	US Survey Foot	US Survey Foot
LD39301513.las	US Survey Foot	US Survey Foot
LD39301516.las	US Survey Foot	US Survey Foot
LD39301519.las	US Survey Foot	US Survey Foot
LD39301522.las	US Survey Foot	US Survey Foot
LD39301525.las	US Survey Foot	US Survey Foot
LD39301528.las	US Survey Foot	US Survey Foot
LD39301531.las	US Survey Foot	US Survey Foot
LD39301534.las	US Survey Foot	US Survey Foot
LD39301537.las	US Survey Foot	US Survey Foot
LD39301540.las	US Survey Foot	US Survey Foot
LD39301543.las	US Survey Foot	US Survey Foot
LD39301546.las	US Survey Foot	US Survey Foot
LD39301549.las	US Survey Foot	US Survey Foot
LD39301552.las	US Survey Foot	US Survey Foot
LD39301555.las	US Survey Foot	US Survey Foot
LD39301558.las	US Survey Foot	US Survey Foot
LD39301561.las	US Survey Foot	US Survey Foot
LD39301564.las	US Survey Foot	US Survey Foot
LD39301567.las	US Survey Foot	US Survey Foot
LD39301570.las	US Survey Foot	US Survey Foot
LD39301573.las	US Survey Foot	US Survey Foot
LD39301576.las	US Survey Foot	US Survey Foot
LD39301579.las	US Survey Foot	US Survey Foot
LD39301582.las	US Survey Foot	US Survey Foot
LD39301585.las	US Survey Foot	US Survey Foot
LD39301588.las	US Survey Foot	US Survey Foot
LD39301591.las	US Survey Foot	US Survey Foot
LD39301594.las	US Survey Foot	US Survey Foot
LD39301597.las	US Survey Foot	US Survey Foot
LD39301600.las	US Survey Foot	US Survey Foot
LD39301603.las	US Survey Foot	US Survey Foot
LD39301606.las	US Survey Foot	US Survey Foot
LD39301609.las	US Survey Foot	US Survey Foot
LD39301612.las	US Survey Foot	US Survey Foot
LD39301615.las	US Survey Foot	US Survey Foot
LD39301618.las	US Survey Foot	US Survey Foot
LD39301621.las	US Survey Foot	US Survey Foot
LD39301624.las	US Survey Foot	US Survey Foot
LD39331339.las	US Survey Foot	US Survey Foot
LD39331342.las	US Survey Foot	US Survey Foot
LD39331345.las	US Survey Foot	US Survey Foot

DPH-6 Report on Units of Reference - continued

File	Horizontal Unit	Vertical Unit
LD39331348.las	US Survey Foot	US Survey Foot
LD39331351.las	US Survey Foot	US Survey Foot
LD39331354.las	US Survey Foot	US Survey Foot
LD39331357.las	US Survey Foot	US Survey Foot
LD39331360.las	US Survey Foot	US Survey Foot
LD39331363.las	US Survey Foot	US Survey Foot
LD39331366.las	US Survey Foot	US Survey Foot
LD39331369.las	US Survey Foot	US Survey Foot
LD39331372.las	US Survey Foot	US Survey Foot
LD39331375.las	US Survey Foot	US Survey Foot
LD39331378.las	US Survey Foot	US Survey Foot
LD39331381.las	US Survey Foot	US Survey Foot
LD39331384.las	US Survey Foot	US Survey Foot
LD39331387.las	US Survey Foot	US Survey Foot
LD39331390.las	US Survey Foot	US Survey Foot
LD39331393.las	US Survey Foot	US Survey Foot
LD39331396.las	US Survey Foot	US Survey Foot
LD39331399.las	US Survey Foot	US Survey Foot
LD39331402.las	US Survey Foot	US Survey Foot
LD39331405.las	US Survey Foot	US Survey Foot
LD39331408.las	US Survey Foot	US Survey Foot
LD39331411.las	US Survey Foot	US Survey Foot
LD39331414.las	US Survey Foot	US Survey Foot
LD39331417.las	US Survey Foot	US Survey Foot
LD39331420.las	US Survey Foot	US Survey Foot
LD39331423.las	US Survey Foot	US Survey Foot
LD39331426.las	US Survey Foot	US Survey Foot
LD39331429.las	US Survey Foot	US Survey Foot
LD39331432.las	US Survey Foot	US Survey Foot
LD39331435.las	US Survey Foot	US Survey Foot
LD39331438.las	US Survey Foot	US Survey Foot
LD39331441.las	US Survey Foot	US Survey Foot
LD39331444.las	US Survey Foot	US Survey Foot
LD39331447.las	US Survey Foot	US Survey Foot
LD39331450.las	US Survey Foot	US Survey Foot
LD39331453.las	US Survey Foot	US Survey Foot
LD39331456.las	US Survey Foot	US Survey Foot
LD39331459.las	US Survey Foot	US Survey Foot
LD39331462.las	US Survey Foot	US Survey Foot
LD39331465.las	US Survey Foot	US Survey Foot
LD39331468.las	US Survey Foot	US Survey Foot
LD39331471.las	US Survey Foot	US Survey Foot
LD39331474.las	US Survey Foot	US Survey Foot
LD39331477.las	US Survey Foot	US Survey Foot
LD39331480.las	US Survey Foot	US Survey Foot
LD39331483.las	US Survey Foot	US Survey Foot
LD39331486.las	US Survey Foot	US Survey Foot

DPH-6 Report on Units of Reference - continued

File	Horizontal Unit	Vertical Unit
LD39331489.las	US Survey Foot	US Survey Foot
LD39331492.las	US Survey Foot	US Survey Foot
LD39331495.las	US Survey Foot	US Survey Foot
LD39331498.las	US Survey Foot	US Survey Foot
LD39331501.las	US Survey Foot	US Survey Foot
LD39331504.las	US Survey Foot	US Survey Foot
LD39331507.las	US Survey Foot	US Survey Foot
LD39331510.las	US Survey Foot	US Survey Foot
LD39331513.las	US Survey Foot	US Survey Foot
LD39331516.las	US Survey Foot	US Survey Foot
LD39331519.las	US Survey Foot	US Survey Foot
LD39331522.las	US Survey Foot	US Survey Foot
LD39331525.las	US Survey Foot	US Survey Foot
LD39331528.las	US Survey Foot	US Survey Foot
LD39331531.las	US Survey Foot	US Survey Foot
LD39331534.las	US Survey Foot	US Survey Foot
LD39331537.las	US Survey Foot	US Survey Foot
LD39331540.las	US Survey Foot	US Survey Foot
LD39331543.las	US Survey Foot	US Survey Foot
LD39331546.las	US Survey Foot	US Survey Foot
LD39331549.las	US Survey Foot	US Survey Foot
LD39331552.las	US Survey Foot	US Survey Foot
LD39331555.las	US Survey Foot	US Survey Foot
LD39331558.las	US Survey Foot	US Survey Foot
LD39331561.las	US Survey Foot	US Survey Foot
LD39331564.las	US Survey Foot	US Survey Foot
LD39331567.las	US Survey Foot	US Survey Foot
LD39331570.las	US Survey Foot	US Survey Foot
LD39331573.las	US Survey Foot	US Survey Foot
LD39331576.las	US Survey Foot	US Survey Foot
LD39331579.las	US Survey Foot	US Survey Foot
LD39331582.las	US Survey Foot	US Survey Foot
LD39331585.las	US Survey Foot	US Survey Foot
LD39331588.las	US Survey Foot	US Survey Foot
LD39331591.las	US Survey Foot	US Survey Foot
LD39331594.las	US Survey Foot	US Survey Foot
LD39331597.las	US Survey Foot	US Survey Foot
LD39331600.las	US Survey Foot	US Survey Foot
LD39331603.las	US Survey Foot	US Survey Foot
LD39331606.las	US Survey Foot	US Survey Foot
LD39331609.las	US Survey Foot	US Survey Foot
LD39331612.las	US Survey Foot	US Survey Foot
LD39331615.las	US Survey Foot	US Survey Foot
LD39331618.las	US Survey Foot	US Survey Foot
LD39331621.las	US Survey Foot	US Survey Foot
LD39331624.las	US Survey Foot	US Survey Foot
LD39361339.las	US Survey Foot	US Survey Foot

DPH-6 Report on Units of Reference - continued

File	Horizontal Unit	Vertical Unit
LD39361342.las	US Survey Foot	US Survey Foot
LD39361345.las	US Survey Foot	US Survey Foot
LD39361348.las	US Survey Foot	US Survey Foot
LD39361351.las	US Survey Foot	US Survey Foot
LD39361354.las	US Survey Foot	US Survey Foot
LD39361357.las	US Survey Foot	US Survey Foot
LD39361360.las	US Survey Foot	US Survey Foot
LD39361363.las	US Survey Foot	US Survey Foot
LD39361366.las	US Survey Foot	US Survey Foot
LD39361369.las	US Survey Foot	US Survey Foot
LD39361372.las	US Survey Foot	US Survey Foot
LD39361375.las	US Survey Foot	US Survey Foot
LD39361378.las	US Survey Foot	US Survey Foot
LD39361381.las	US Survey Foot	US Survey Foot
LD39361384.las	US Survey Foot	US Survey Foot
LD39361387.las	US Survey Foot	US Survey Foot
LD39361390.las	US Survey Foot	US Survey Foot
LD39361393.las	US Survey Foot	US Survey Foot
LD39361396.las	US Survey Foot	US Survey Foot
LD39361399.las	US Survey Foot	US Survey Foot
LD39361402.las	US Survey Foot	US Survey Foot
LD39361405.las	US Survey Foot	US Survey Foot
LD39361408.las	US Survey Foot	US Survey Foot
LD39361411.las	US Survey Foot	US Survey Foot
LD39361414.las	US Survey Foot	US Survey Foot
LD39361417.las	US Survey Foot	US Survey Foot
LD39361420.las	US Survey Foot	US Survey Foot
LD39361423.las	US Survey Foot	US Survey Foot
LD39361426.las	US Survey Foot	US Survey Foot
LD39361429.las	US Survey Foot	US Survey Foot
LD39361432.las	US Survey Foot	US Survey Foot
LD39361435.las	US Survey Foot	US Survey Foot
LD39361438.las	US Survey Foot	US Survey Foot
LD39361441.las	US Survey Foot	US Survey Foot
LD39361444.las	US Survey Foot	US Survey Foot
LD39361447.las	US Survey Foot	US Survey Foot
LD39361450.las	US Survey Foot	US Survey Foot
LD39361453.las	US Survey Foot	US Survey Foot
LD39361456.las	US Survey Foot	US Survey Foot
LD39361459.las	US Survey Foot	US Survey Foot
LD39361462.las	US Survey Foot	US Survey Foot
LD39361465.las	US Survey Foot	US Survey Foot
LD39361468.las	US Survey Foot	US Survey Foot
LD39361471.las	US Survey Foot	US Survey Foot
LD39361474.las	US Survey Foot	US Survey Foot
LD39361477.las	US Survey Foot	US Survey Foot
LD39361480.las	US Survey Foot	US Survey Foot

DPH-6 Report on Units of Reference - continued

File	Horizontal Unit	Vertical Unit
LD39361483.las	US Survey Foot	US Survey Foot
LD39361486.las	US Survey Foot	US Survey Foot
LD39361489.las	US Survey Foot	US Survey Foot
LD39361492.las	US Survey Foot	US Survey Foot
LD39361495.las	US Survey Foot	US Survey Foot
LD39361498.las	US Survey Foot	US Survey Foot
LD39361501.las	US Survey Foot	US Survey Foot
LD39361504.las	US Survey Foot	US Survey Foot
LD39361507.las	US Survey Foot	US Survey Foot
LD39361510.las	US Survey Foot	US Survey Foot
LD39361513.las	US Survey Foot	US Survey Foot
LD39361516.las	US Survey Foot	US Survey Foot
LD39361519.las	US Survey Foot	US Survey Foot
LD39361522.las	US Survey Foot	US Survey Foot
LD39361525.las	US Survey Foot	US Survey Foot
LD39361528.las	US Survey Foot	US Survey Foot
LD39361531.las	US Survey Foot	US Survey Foot
LD39361534.las	US Survey Foot	US Survey Foot
LD39361537.las	US Survey Foot	US Survey Foot
LD39361540.las	US Survey Foot	US Survey Foot
LD39361543.las	US Survey Foot	US Survey Foot
LD39361546.las	US Survey Foot	US Survey Foot
LD39361549.las	US Survey Foot	US Survey Foot
LD39361552.las	US Survey Foot	US Survey Foot
LD39361555.las	US Survey Foot	US Survey Foot
LD39361558.las	US Survey Foot	US Survey Foot
LD39361561.las	US Survey Foot	US Survey Foot
LD39361564.las	US Survey Foot	US Survey Foot
LD39361567.las	US Survey Foot	US Survey Foot
LD39361570.las	US Survey Foot	US Survey Foot
LD39361573.las	US Survey Foot	US Survey Foot
LD39361576.las	US Survey Foot	US Survey Foot
LD39361579.las	US Survey Foot	US Survey Foot
LD39361582.las	US Survey Foot	US Survey Foot
LD39361585.las	US Survey Foot	US Survey Foot
LD39361588.las	US Survey Foot	US Survey Foot
LD39361591.las	US Survey Foot	US Survey Foot
LD39361594.las	US Survey Foot	US Survey Foot
LD39361597.las	US Survey Foot	US Survey Foot
LD39361600.las	US Survey Foot	US Survey Foot
LD39361603.las	US Survey Foot	US Survey Foot
LD39361606.las	US Survey Foot	US Survey Foot
LD39361609.las	US Survey Foot	US Survey Foot
LD39361612.las	US Survey Foot	US Survey Foot
LD39361615.las	US Survey Foot	US Survey Foot
LD39361618.las	US Survey Foot	US Survey Foot
LD39361621.las	US Survey Foot	US Survey Foot

DPH-6 Report on Units of Reference - continued

File	Horizontal Unit	Vertical Unit
LD39361624.las	US Survey Foot	US Survey Foot
LD39391339.las	US Survey Foot	US Survey Foot
LD39391342.las	US Survey Foot	US Survey Foot
LD39391345.las	US Survey Foot	US Survey Foot
LD39391348.las	US Survey Foot	US Survey Foot
LD39391351.las	US Survey Foot	US Survey Foot
LD39391354.las	US Survey Foot	US Survey Foot
LD39391357.las	US Survey Foot	US Survey Foot
LD39391360.las	US Survey Foot	US Survey Foot
LD39391363.las	US Survey Foot	US Survey Foot
LD39391366.las	US Survey Foot	US Survey Foot
LD39391369.las	US Survey Foot	US Survey Foot
LD39391372.las	US Survey Foot	US Survey Foot
LD39391375.las	US Survey Foot	US Survey Foot
LD39391378.las	US Survey Foot	US Survey Foot
LD39391381.las	US Survey Foot	US Survey Foot
LD39391384.las	US Survey Foot	US Survey Foot
LD39391387.las	US Survey Foot	US Survey Foot
LD39391390.las	US Survey Foot	US Survey Foot
LD39391393.las	US Survey Foot	US Survey Foot
LD39391396.las	US Survey Foot	US Survey Foot
LD39391399.las	US Survey Foot	US Survey Foot
LD39391402.las	US Survey Foot	US Survey Foot
LD39391405.las	US Survey Foot	US Survey Foot
LD39391408.las	US Survey Foot	US Survey Foot
LD39391411.las	US Survey Foot	US Survey Foot
LD39391414.las	US Survey Foot	US Survey Foot
LD39391417.las	US Survey Foot	US Survey Foot
LD39391420.las	US Survey Foot	US Survey Foot
LD39391423.las	US Survey Foot	US Survey Foot
LD39391426.las	US Survey Foot	US Survey Foot
LD39391429.las	US Survey Foot	US Survey Foot
LD39391432.las	US Survey Foot	US Survey Foot
LD39391435.las	US Survey Foot	US Survey Foot
LD39391438.las	US Survey Foot	US Survey Foot
LD39391441.las	US Survey Foot	US Survey Foot
LD39391444.las	US Survey Foot	US Survey Foot
LD39391447.las	US Survey Foot	US Survey Foot
LD39391450.las	US Survey Foot	US Survey Foot
LD39391453.las	US Survey Foot	US Survey Foot
LD39391456.las	US Survey Foot	US Survey Foot
LD39391459.las	US Survey Foot	US Survey Foot
LD39391462.las	US Survey Foot	US Survey Foot
LD39391465.las	US Survey Foot	US Survey Foot
LD39391468.las	US Survey Foot	US Survey Foot
LD39391471.las	US Survey Foot	US Survey Foot
LD39391474.las	US Survey Foot	US Survey Foot

DPH-6 Report on Units of Reference - continued

File	Horizontal Unit	Vertical Unit
LD39391477.las	US Survey Foot	US Survey Foot
LD39391480.las	US Survey Foot	US Survey Foot
LD39391483.las	US Survey Foot	US Survey Foot
LD39391486.las	US Survey Foot	US Survey Foot
LD39391489.las	US Survey Foot	US Survey Foot
LD39391492.las	US Survey Foot	US Survey Foot
LD39391495.las	US Survey Foot	US Survey Foot
LD39391498.las	US Survey Foot	US Survey Foot
LD39391501.las	US Survey Foot	US Survey Foot
LD39391504.las	US Survey Foot	US Survey Foot
LD39391507.las	US Survey Foot	US Survey Foot
LD39391510.las	US Survey Foot	US Survey Foot
LD39391513.las	US Survey Foot	US Survey Foot
LD39391516.las	US Survey Foot	US Survey Foot
LD39391519.las	US Survey Foot	US Survey Foot
LD39391522.las	US Survey Foot	US Survey Foot
LD39391525.las	US Survey Foot	US Survey Foot
LD39391528.las	US Survey Foot	US Survey Foot
LD39391531.las	US Survey Foot	US Survey Foot
LD39391534.las	US Survey Foot	US Survey Foot
LD39391537.las	US Survey Foot	US Survey Foot
LD39391540.las	US Survey Foot	US Survey Foot
LD39391543.las	US Survey Foot	US Survey Foot
LD39391546.las	US Survey Foot	US Survey Foot
LD39391549.las	US Survey Foot	US Survey Foot
LD39391552.las	US Survey Foot	US Survey Foot
LD39391555.las	US Survey Foot	US Survey Foot
LD39391558.las	US Survey Foot	US Survey Foot
LD39391561.las	US Survey Foot	US Survey Foot
LD39391564.las	US Survey Foot	US Survey Foot
LD39391567.las	US Survey Foot	US Survey Foot
LD39391570.las	US Survey Foot	US Survey Foot
LD39391573.las	US Survey Foot	US Survey Foot
LD39391576.las	US Survey Foot	US Survey Foot
LD39391579.las	US Survey Foot	US Survey Foot
LD39391582.las	US Survey Foot	US Survey Foot
LD39391585.las	US Survey Foot	US Survey Foot
LD39391588.las	US Survey Foot	US Survey Foot
LD39391591.las	US Survey Foot	US Survey Foot
LD39391594.las	US Survey Foot	US Survey Foot
LD39391597.las	US Survey Foot	US Survey Foot
LD39391600.las	US Survey Foot	US Survey Foot
LD39391603.las	US Survey Foot	US Survey Foot
LD39391606.las	US Survey Foot	US Survey Foot
LD39391609.las	US Survey Foot	US Survey Foot
LD39391612.las	US Survey Foot	US Survey Foot
LD39391615.las	US Survey Foot	US Survey Foot

DPH-6 Report on Units of Reference

- continued

File	Horizontal Unit	Vertical Unit
LD39391618.las	US Survey Foot	US Survey Foot
LD39391621.las	US Survey Foot	US Survey Foot
LD39391624.las	US Survey Foot	US Survey Foot
LD39421339.las	US Survey Foot	US Survey Foot
LD39421342.las	US Survey Foot	US Survey Foot
LD39421345.las	US Survey Foot	US Survey Foot
LD39421348.las	US Survey Foot	US Survey Foot
LD39421351.las	US Survey Foot	US Survey Foot
LD39421354.las	US Survey Foot	US Survey Foot
LD39421357.las	US Survey Foot	US Survey Foot
LD39421360.las	US Survey Foot	US Survey Foot
LD39421363.las	US Survey Foot	US Survey Foot
LD39421366.las	US Survey Foot	US Survey Foot
LD39421369.las	US Survey Foot	US Survey Foot
LD39421372.las	US Survey Foot	US Survey Foot
LD39421375.las	US Survey Foot	US Survey Foot
LD39421378.las	US Survey Foot	US Survey Foot
LD39421381.las	US Survey Foot	US Survey Foot
LD39421384.las	US Survey Foot	US Survey Foot
LD39421387.las	US Survey Foot	US Survey Foot
LD39421390.las	US Survey Foot	US Survey Foot
LD39421393.las	US Survey Foot	US Survey Foot
LD39421396.las	US Survey Foot	US Survey Foot
LD39421399.las	US Survey Foot	US Survey Foot
LD39421402.las	US Survey Foot	US Survey Foot
LD39421405.las	US Survey Foot	US Survey Foot
LD39421408.las	US Survey Foot	US Survey Foot
LD39421411.las	US Survey Foot	US Survey Foot
LD39421414.las	US Survey Foot	US Survey Foot
LD39421417.las	US Survey Foot	US Survey Foot
LD39421420.las	US Survey Foot	US Survey Foot
LD39421423.las	US Survey Foot	US Survey Foot
LD39421426.las	US Survey Foot	US Survey Foot
LD39421429.las	US Survey Foot	US Survey Foot
LD39421432.las	US Survey Foot	US Survey Foot
LD39421435.las	US Survey Foot	US Survey Foot
LD39421438.las	US Survey Foot	US Survey Foot
LD39421441.las	US Survey Foot	US Survey Foot
LD39421444.las	US Survey Foot	US Survey Foot
LD39421447.las	US Survey Foot	US Survey Foot
LD39421450.las	US Survey Foot	US Survey Foot
LD39421453.las	US Survey Foot	US Survey Foot
LD39421456.las	US Survey Foot	US Survey Foot
LD39421459.las	US Survey Foot	US Survey Foot
LD39421462.las	US Survey Foot	US Survey Foot
LD39421465.las	US Survey Foot	US Survey Foot
LD39421468.las	US Survey Foot	US Survey Foot

DPH-6 Report on Units of Reference - continued

File	Horizontal Unit	Vertical Unit
LD39421471.las	US Survey Foot	US Survey Foot
LD39421474.las	US Survey Foot	US Survey Foot
LD39421477.las	US Survey Foot	US Survey Foot
LD39421480.las	US Survey Foot	US Survey Foot
LD39421483.las	US Survey Foot	US Survey Foot
LD39421486.las	US Survey Foot	US Survey Foot
LD39421489.las	US Survey Foot	US Survey Foot
LD39421492.las	US Survey Foot	US Survey Foot
LD39421495.las	US Survey Foot	US Survey Foot
LD39421498.las	US Survey Foot	US Survey Foot
LD39421501.las	US Survey Foot	US Survey Foot
LD39421504.las	US Survey Foot	US Survey Foot
LD39421507.las	US Survey Foot	US Survey Foot
LD39421510.las	US Survey Foot	US Survey Foot
LD39421513.las	US Survey Foot	US Survey Foot
LD39421516.las	US Survey Foot	US Survey Foot
LD39421519.las	US Survey Foot	US Survey Foot
LD39421522.las	US Survey Foot	US Survey Foot
LD39421525.las	US Survey Foot	US Survey Foot
LD39421528.las	US Survey Foot	US Survey Foot
LD39421531.las	US Survey Foot	US Survey Foot
LD39421534.las	US Survey Foot	US Survey Foot
LD39421537.las	US Survey Foot	US Survey Foot
LD39421540.las	US Survey Foot	US Survey Foot
LD39421543.las	US Survey Foot	US Survey Foot
LD39421546.las	US Survey Foot	US Survey Foot
LD39421549.las	US Survey Foot	US Survey Foot
LD39421552.las	US Survey Foot	US Survey Foot
LD39421555.las	US Survey Foot	US Survey Foot
LD39421558.las	US Survey Foot	US Survey Foot
LD39421561.las	US Survey Foot	US Survey Foot
LD39421564.las	US Survey Foot	US Survey Foot
LD39421567.las	US Survey Foot	US Survey Foot
LD39421570.las	US Survey Foot	US Survey Foot
LD39421573.las	US Survey Foot	US Survey Foot
LD39421576.las	US Survey Foot	US Survey Foot
LD39421579.las	US Survey Foot	US Survey Foot
LD39421582.las	US Survey Foot	US Survey Foot
LD39421585.las	US Survey Foot	US Survey Foot
LD39421588.las	US Survey Foot	US Survey Foot
LD39421591.las	US Survey Foot	US Survey Foot
LD39421594.las	US Survey Foot	US Survey Foot
LD39421597.las	US Survey Foot	US Survey Foot
LD39421600.las	US Survey Foot	US Survey Foot
LD39421603.las	US Survey Foot	US Survey Foot
LD39421606.las	US Survey Foot	US Survey Foot
LD39421609.las	US Survey Foot	US Survey Foot

DPH-6 Report on Units of Reference - continued

File	Horizontal Unit	Vertical Unit
LD39421612.las	US Survey Foot	US Survey Foot
LD39421615.las	US Survey Foot	US Survey Foot
LD39421618.las	US Survey Foot	US Survey Foot
LD39421621.las	US Survey Foot	US Survey Foot
LD39421624.las	US Survey Foot	US Survey Foot
LD39451339.las	US Survey Foot	US Survey Foot
LD39451342.las	US Survey Foot	US Survey Foot
LD39451345.las	US Survey Foot	US Survey Foot
LD39451348.las	US Survey Foot	US Survey Foot
LD39451351.las	US Survey Foot	US Survey Foot
LD39451354.las	US Survey Foot	US Survey Foot
LD39451357.las	US Survey Foot	US Survey Foot
LD39451360.las	US Survey Foot	US Survey Foot
LD39451363.las	US Survey Foot	US Survey Foot
LD39451366.las	US Survey Foot	US Survey Foot
LD39451369.las	US Survey Foot	US Survey Foot
LD39451372.las	US Survey Foot	US Survey Foot
LD39451375.las	US Survey Foot	US Survey Foot
LD39451378.las	US Survey Foot	US Survey Foot
LD39451381.las	US Survey Foot	US Survey Foot
LD39451384.las	US Survey Foot	US Survey Foot
LD39451387.las	US Survey Foot	US Survey Foot
LD39451390.las	US Survey Foot	US Survey Foot
LD39451393.las	US Survey Foot	US Survey Foot
LD39451396.las	US Survey Foot	US Survey Foot
LD39451399.las	US Survey Foot	US Survey Foot
LD39451402.las	US Survey Foot	US Survey Foot
LD39451405.las	US Survey Foot	US Survey Foot
LD39451408.las	US Survey Foot	US Survey Foot
LD39451411.las	US Survey Foot	US Survey Foot
LD39451414.las	US Survey Foot	US Survey Foot
LD39451417.las	US Survey Foot	US Survey Foot
LD39451420.las	US Survey Foot	US Survey Foot
LD39451423.las	US Survey Foot	US Survey Foot
LD39451426.las	US Survey Foot	US Survey Foot
LD39451429.las	US Survey Foot	US Survey Foot
LD39451432.las	US Survey Foot	US Survey Foot
LD39451435.las	US Survey Foot	US Survey Foot
LD39451438.las	US Survey Foot	US Survey Foot
LD39451441.las	US Survey Foot	US Survey Foot
LD39451444.las	US Survey Foot	US Survey Foot
LD39451447.las	US Survey Foot	US Survey Foot
LD39451450.las	US Survey Foot	US Survey Foot
LD39451453.las	US Survey Foot	US Survey Foot
LD39451456.las	US Survey Foot	US Survey Foot
LD39451459.las	US Survey Foot	US Survey Foot
LD39451462.las	US Survey Foot	US Survey Foot

DPH-6 Report on Units of Reference - continued

File	Horizontal Unit	Vertical Unit
LD39451465.las	US Survey Foot	US Survey Foot
LD39451468.las	US Survey Foot	US Survey Foot
LD39451471.las	US Survey Foot	US Survey Foot
LD39451474.las	US Survey Foot	US Survey Foot
LD39451477.las	US Survey Foot	US Survey Foot
LD39451480.las	US Survey Foot	US Survey Foot
LD39451483.las	US Survey Foot	US Survey Foot
LD39451486.las	US Survey Foot	US Survey Foot
LD39451489.las	US Survey Foot	US Survey Foot
LD39451492.las	US Survey Foot	US Survey Foot
LD39451495.las	US Survey Foot	US Survey Foot
LD39451498.las	US Survey Foot	US Survey Foot
LD39451501.las	US Survey Foot	US Survey Foot
LD39451504.las	US Survey Foot	US Survey Foot
LD39451507.las	US Survey Foot	US Survey Foot
LD39451510.las	US Survey Foot	US Survey Foot
LD39451513.las	US Survey Foot	US Survey Foot
LD39451516.las	US Survey Foot	US Survey Foot
LD39451519.las	US Survey Foot	US Survey Foot
LD39451522.las	US Survey Foot	US Survey Foot
LD39451525.las	US Survey Foot	US Survey Foot
LD39451528.las	US Survey Foot	US Survey Foot
LD39451531.las	US Survey Foot	US Survey Foot
LD39451534.las	US Survey Foot	US Survey Foot
LD39451537.las	US Survey Foot	US Survey Foot
LD39451540.las	US Survey Foot	US Survey Foot
LD39451543.las	US Survey Foot	US Survey Foot
LD39451546.las	US Survey Foot	US Survey Foot
LD39451549.las	US Survey Foot	US Survey Foot
LD39451552.las	US Survey Foot	US Survey Foot
LD39451555.las	US Survey Foot	US Survey Foot
LD39451558.las	US Survey Foot	US Survey Foot
LD39451561.las	US Survey Foot	US Survey Foot
LD39451564.las	US Survey Foot	US Survey Foot
LD39451567.las	US Survey Foot	US Survey Foot
LD39451570.las	US Survey Foot	US Survey Foot
LD39451573.las	US Survey Foot	US Survey Foot
LD39451576.las	US Survey Foot	US Survey Foot
LD39451579.las	US Survey Foot	US Survey Foot
LD39451582.las	US Survey Foot	US Survey Foot
LD39451585.las	US Survey Foot	US Survey Foot
LD39451588.las	US Survey Foot	US Survey Foot
LD39451591.las	US Survey Foot	US Survey Foot
LD39451594.las	US Survey Foot	US Survey Foot
LD39451597.las	US Survey Foot	US Survey Foot
LD39451600.las	US Survey Foot	US Survey Foot
LD39451603.las	US Survey Foot	US Survey Foot

DPH-6 Report on Units of Reference - continued

File	Horizontal Unit	Vertical Unit
LD39451606.las	US Survey Foot	US Survey Foot
LD39451609.las	US Survey Foot	US Survey Foot
LD39451612.las	US Survey Foot	US Survey Foot
LD39451615.las	US Survey Foot	US Survey Foot
LD39451618.las	US Survey Foot	US Survey Foot
LD39451621.las	US Survey Foot	US Survey Foot
LD39451624.las	US Survey Foot	US Survey Foot
LD39481339.las	US Survey Foot	US Survey Foot
LD39481342.las	US Survey Foot	US Survey Foot
LD39481345.las	US Survey Foot	US Survey Foot
LD39481348.las	US Survey Foot	US Survey Foot
LD39481351.las	US Survey Foot	US Survey Foot
LD39481354.las	US Survey Foot	US Survey Foot
LD39481357.las	US Survey Foot	US Survey Foot
LD39481360.las	US Survey Foot	US Survey Foot
LD39481363.las	US Survey Foot	US Survey Foot
LD39481366.las	US Survey Foot	US Survey Foot
LD39481369.las	US Survey Foot	US Survey Foot
LD39481372.las	US Survey Foot	US Survey Foot
LD39481375.las	US Survey Foot	US Survey Foot
LD39481378.las	US Survey Foot	US Survey Foot
LD39481381.las	US Survey Foot	US Survey Foot
LD39481384.las	US Survey Foot	US Survey Foot
LD39481387.las	US Survey Foot	US Survey Foot
LD39481390.las	US Survey Foot	US Survey Foot
LD39481393.las	US Survey Foot	US Survey Foot
LD39481396.las	US Survey Foot	US Survey Foot
LD39481399.las	US Survey Foot	US Survey Foot
LD39481402.las	US Survey Foot	US Survey Foot
LD39481405.las	US Survey Foot	US Survey Foot
LD39481408.las	US Survey Foot	US Survey Foot
LD39481411.las	US Survey Foot	US Survey Foot
LD39481414.las	US Survey Foot	US Survey Foot
LD39481417.las	US Survey Foot	US Survey Foot
LD39481420.las	US Survey Foot	US Survey Foot
LD39481423.las	US Survey Foot	US Survey Foot
LD39481426.las	US Survey Foot	US Survey Foot
LD39481429.las	US Survey Foot	US Survey Foot
LD39481432.las	US Survey Foot	US Survey Foot
LD39481435.las	US Survey Foot	US Survey Foot
LD39481438.las	US Survey Foot	US Survey Foot
LD39481441.las	US Survey Foot	US Survey Foot
LD39481444.las	US Survey Foot	US Survey Foot
LD39481447.las	US Survey Foot	US Survey Foot
LD39481450.las	US Survey Foot	US Survey Foot
LD39481453.las	US Survey Foot	US Survey Foot
LD39481456.las	US Survey Foot	US Survey Foot

DPH-6 Report on Units of Reference - continued

File	Horizontal Unit	Vertical Unit
LD39481459.las	US Survey Foot	US Survey Foot
LD39481462.las	US Survey Foot	US Survey Foot
LD39481465.las	US Survey Foot	US Survey Foot
LD39481468.las	US Survey Foot	US Survey Foot
LD39481471.las	US Survey Foot	US Survey Foot
LD39481474.las	US Survey Foot	US Survey Foot
LD39481477.las	US Survey Foot	US Survey Foot
LD39481480.las	US Survey Foot	US Survey Foot
LD39481483.las	US Survey Foot	US Survey Foot
LD39481486.las	US Survey Foot	US Survey Foot
LD39481489.las	US Survey Foot	US Survey Foot
LD39481492.las	US Survey Foot	US Survey Foot
LD39481495.las	US Survey Foot	US Survey Foot
LD39481498.las	US Survey Foot	US Survey Foot
LD39481501.las	US Survey Foot	US Survey Foot
LD39481504.las	US Survey Foot	US Survey Foot
LD39481507.las	US Survey Foot	US Survey Foot
LD39481510.las	US Survey Foot	US Survey Foot
LD39481513.las	US Survey Foot	US Survey Foot
LD39481516.las	US Survey Foot	US Survey Foot
LD39481519.las	US Survey Foot	US Survey Foot
LD39481522.las	US Survey Foot	US Survey Foot
LD39481525.las	US Survey Foot	US Survey Foot
LD39481528.las	US Survey Foot	US Survey Foot
LD39481531.las	US Survey Foot	US Survey Foot
LD39481534.las	US Survey Foot	US Survey Foot
LD39481537.las	US Survey Foot	US Survey Foot
LD39481540.las	US Survey Foot	US Survey Foot
LD39481543.las	US Survey Foot	US Survey Foot
LD39481546.las	US Survey Foot	US Survey Foot
LD39481549.las	US Survey Foot	US Survey Foot
LD39481552.las	US Survey Foot	US Survey Foot
LD39481555.las	US Survey Foot	US Survey Foot
LD39481558.las	US Survey Foot	US Survey Foot
LD39481561.las	US Survey Foot	US Survey Foot
LD39481564.las	US Survey Foot	US Survey Foot
LD39481567.las	US Survey Foot	US Survey Foot
LD39481570.las	US Survey Foot	US Survey Foot
LD39481573.las	US Survey Foot	US Survey Foot
LD39481576.las	US Survey Foot	US Survey Foot
LD39481579.las	US Survey Foot	US Survey Foot
LD39481582.las	US Survey Foot	US Survey Foot
LD39481585.las	US Survey Foot	US Survey Foot
LD39481588.las	US Survey Foot	US Survey Foot
LD39481591.las	US Survey Foot	US Survey Foot
LD39481594.las	US Survey Foot	US Survey Foot
LD39481597.las	US Survey Foot	US Survey Foot

DPH-6 Report on Units of Reference - continued

File	Horizontal Unit	Vertical Unit
LD39481600.las	US Survey Foot	US Survey Foot
LD39481603.las	US Survey Foot	US Survey Foot
LD39481606.las	US Survey Foot	US Survey Foot
LD39481609.las	US Survey Foot	US Survey Foot
LD39481612.las	US Survey Foot	US Survey Foot
LD39481615.las	US Survey Foot	US Survey Foot
LD39481618.las	US Survey Foot	US Survey Foot
LD39481621.las	US Survey Foot	US Survey Foot
LD39481624.las	US Survey Foot	US Survey Foot
LD39511339.las	US Survey Foot	US Survey Foot
LD39511342.las	US Survey Foot	US Survey Foot
LD39511345.las	US Survey Foot	US Survey Foot
LD39511348.las	US Survey Foot	US Survey Foot
LD39511351.las	US Survey Foot	US Survey Foot
LD39511354.las	US Survey Foot	US Survey Foot
LD39511357.las	US Survey Foot	US Survey Foot
LD39511360.las	US Survey Foot	US Survey Foot
LD39511363.las	US Survey Foot	US Survey Foot
LD39511366.las	US Survey Foot	US Survey Foot
LD39511369.las	US Survey Foot	US Survey Foot
LD39511372.las	US Survey Foot	US Survey Foot
LD39511375.las	US Survey Foot	US Survey Foot
LD39511378.las	US Survey Foot	US Survey Foot
LD39511381.las	US Survey Foot	US Survey Foot
LD39511384.las	US Survey Foot	US Survey Foot
LD39511387.las	US Survey Foot	US Survey Foot
LD39511390.las	US Survey Foot	US Survey Foot
LD39511393.las	US Survey Foot	US Survey Foot
LD39511396.las	US Survey Foot	US Survey Foot
LD39511399.las	US Survey Foot	US Survey Foot
LD39511402.las	US Survey Foot	US Survey Foot
LD39511405.las	US Survey Foot	US Survey Foot
LD39511408.las	US Survey Foot	US Survey Foot
LD39511411.las	US Survey Foot	US Survey Foot
LD39511414.las	US Survey Foot	US Survey Foot
LD39511417.las	US Survey Foot	US Survey Foot
LD39511420.las	US Survey Foot	US Survey Foot
LD39511423.las	US Survey Foot	US Survey Foot
LD39511426.las	US Survey Foot	US Survey Foot
LD39511429.las	US Survey Foot	US Survey Foot
LD39511432.las	US Survey Foot	US Survey Foot
LD39511435.las	US Survey Foot	US Survey Foot
LD39511438.las	US Survey Foot	US Survey Foot
LD39511441.las	US Survey Foot	US Survey Foot
LD39511444.las	US Survey Foot	US Survey Foot
LD39511447.las	US Survey Foot	US Survey Foot
LD39511450.las	US Survey Foot	US Survey Foot

DPH-6 Report on Units of Reference - continued

File	Horizontal Unit	Vertical Unit
LD39511453.las	US Survey Foot	US Survey Foot
LD39511456.las	US Survey Foot	US Survey Foot
LD39511459.las	US Survey Foot	US Survey Foot
LD39511462.las	US Survey Foot	US Survey Foot
LD39511465.las	US Survey Foot	US Survey Foot
LD39511468.las	US Survey Foot	US Survey Foot
LD39511471.las	US Survey Foot	US Survey Foot
LD39511474.las	US Survey Foot	US Survey Foot
LD39511477.las	US Survey Foot	US Survey Foot
LD39511480.las	US Survey Foot	US Survey Foot
LD39511483.las	US Survey Foot	US Survey Foot
LD39511486.las	US Survey Foot	US Survey Foot
LD39511489.las	US Survey Foot	US Survey Foot
LD39511492.las	US Survey Foot	US Survey Foot
LD39511495.las	US Survey Foot	US Survey Foot
LD39511498.las	US Survey Foot	US Survey Foot
LD39511501.las	US Survey Foot	US Survey Foot
LD39511504.las	US Survey Foot	US Survey Foot
LD39511507.las	US Survey Foot	US Survey Foot
LD39511510.las	US Survey Foot	US Survey Foot
LD39511513.las	US Survey Foot	US Survey Foot
LD39511516.las	US Survey Foot	US Survey Foot
LD39511519.las	US Survey Foot	US Survey Foot
LD39511522.las	US Survey Foot	US Survey Foot
LD39511525.las	US Survey Foot	US Survey Foot
LD39511528.las	US Survey Foot	US Survey Foot
LD39511531.las	US Survey Foot	US Survey Foot
LD39511534.las	US Survey Foot	US Survey Foot
LD39511537.las	US Survey Foot	US Survey Foot
LD39511540.las	US Survey Foot	US Survey Foot
LD39511543.las	US Survey Foot	US Survey Foot
LD39511546.las	US Survey Foot	US Survey Foot
LD39511549.las	US Survey Foot	US Survey Foot
LD39511552.las	US Survey Foot	US Survey Foot
LD39511555.las	US Survey Foot	US Survey Foot
LD39511558.las	US Survey Foot	US Survey Foot
LD39511561.las	US Survey Foot	US Survey Foot
LD39511564.las	US Survey Foot	US Survey Foot
LD39511567.las	US Survey Foot	US Survey Foot
LD39511570.las	US Survey Foot	US Survey Foot
LD39511573.las	US Survey Foot	US Survey Foot
LD39511576.las	US Survey Foot	US Survey Foot
LD39511579.las	US Survey Foot	US Survey Foot
LD39511582.las	US Survey Foot	US Survey Foot
LD39511585.las	US Survey Foot	US Survey Foot
LD39511588.las	US Survey Foot	US Survey Foot
LD39511591.las	US Survey Foot	US Survey Foot

DPH-6 Report on Units of Reference - continued

File	Horizontal Unit	Vertical Unit
LD39511594.las	US Survey Foot	US Survey Foot
LD39511597.las	US Survey Foot	US Survey Foot
LD39511600.las	US Survey Foot	US Survey Foot
LD39511603.las	US Survey Foot	US Survey Foot
LD39511606.las	US Survey Foot	US Survey Foot
LD39511609.las	US Survey Foot	US Survey Foot
LD39511612.las	US Survey Foot	US Survey Foot
LD39511615.las	US Survey Foot	US Survey Foot
LD39511618.las	US Survey Foot	US Survey Foot
LD39511621.las	US Survey Foot	US Survey Foot
LD39511624.las	US Survey Foot	US Survey Foot
LD39541339.las	US Survey Foot	US Survey Foot
LD39541342.las	US Survey Foot	US Survey Foot
LD39541345.las	US Survey Foot	US Survey Foot
LD39541348.las	US Survey Foot	US Survey Foot
LD39541351.las	US Survey Foot	US Survey Foot
LD39541354.las	US Survey Foot	US Survey Foot
LD39541357.las	US Survey Foot	US Survey Foot
LD39541360.las	US Survey Foot	US Survey Foot
LD39541363.las	US Survey Foot	US Survey Foot
LD39541366.las	US Survey Foot	US Survey Foot
LD39541369.las	US Survey Foot	US Survey Foot
LD39541372.las	US Survey Foot	US Survey Foot
LD39541375.las	US Survey Foot	US Survey Foot
LD39541378.las	US Survey Foot	US Survey Foot
LD39541381.las	US Survey Foot	US Survey Foot
LD39541384.las	US Survey Foot	US Survey Foot
LD39541387.las	US Survey Foot	US Survey Foot
LD39541390.las	US Survey Foot	US Survey Foot
LD39541393.las	US Survey Foot	US Survey Foot
LD39541396.las	US Survey Foot	US Survey Foot
LD39541399.las	US Survey Foot	US Survey Foot
LD39541402.las	US Survey Foot	US Survey Foot
LD39541405.las	US Survey Foot	US Survey Foot
LD39541408.las	US Survey Foot	US Survey Foot
LD39541411.las	US Survey Foot	US Survey Foot
LD39541414.las	US Survey Foot	US Survey Foot
LD39541417.las	US Survey Foot	US Survey Foot
LD39541420.las	US Survey Foot	US Survey Foot
LD39541423.las	US Survey Foot	US Survey Foot
LD39541426.las	US Survey Foot	US Survey Foot
LD39541429.las	US Survey Foot	US Survey Foot
LD39541432.las	US Survey Foot	US Survey Foot
LD39541435.las	US Survey Foot	US Survey Foot
LD39541438.las	US Survey Foot	US Survey Foot
LD39541441.las	US Survey Foot	US Survey Foot
LD39541444.las	US Survey Foot	US Survey Foot

DPH-6 Report on Units of Reference - continued

File	Horizontal Unit	Vertical Unit
LD39541447.las	US Survey Foot	US Survey Foot
LD39541450.las	US Survey Foot	US Survey Foot
LD39541453.las	US Survey Foot	US Survey Foot
LD39541456.las	US Survey Foot	US Survey Foot
LD39541459.las	US Survey Foot	US Survey Foot
LD39541462.las	US Survey Foot	US Survey Foot
LD39541465.las	US Survey Foot	US Survey Foot
LD39541468.las	US Survey Foot	US Survey Foot
LD39541471.las	US Survey Foot	US Survey Foot
LD39541474.las	US Survey Foot	US Survey Foot
LD39541477.las	US Survey Foot	US Survey Foot
LD39541480.las	US Survey Foot	US Survey Foot
LD39541483.las	US Survey Foot	US Survey Foot
LD39541486.las	US Survey Foot	US Survey Foot
LD39541489.las	US Survey Foot	US Survey Foot
LD39541492.las	US Survey Foot	US Survey Foot
LD39541495.las	US Survey Foot	US Survey Foot
LD39541498.las	US Survey Foot	US Survey Foot
LD39541501.las	US Survey Foot	US Survey Foot
LD39541504.las	US Survey Foot	US Survey Foot
LD39541507.las	US Survey Foot	US Survey Foot
LD39541510.las	US Survey Foot	US Survey Foot
LD39541513.las	US Survey Foot	US Survey Foot
LD39541516.las	US Survey Foot	US Survey Foot
LD39541519.las	US Survey Foot	US Survey Foot
LD39541522.las	US Survey Foot	US Survey Foot
LD39541525.las	US Survey Foot	US Survey Foot
LD39541528.las	US Survey Foot	US Survey Foot
LD39541531.las	US Survey Foot	US Survey Foot
LD39541534.las	US Survey Foot	US Survey Foot
LD39541537.las	US Survey Foot	US Survey Foot
LD39541540.las	US Survey Foot	US Survey Foot
LD39541543.las	US Survey Foot	US Survey Foot
LD39541546.las	US Survey Foot	US Survey Foot
LD39541549.las	US Survey Foot	US Survey Foot
LD39571339.las	US Survey Foot	US Survey Foot
LD39571342.las	US Survey Foot	US Survey Foot
LD39571345.las	US Survey Foot	US Survey Foot
LD39571348.las	US Survey Foot	US Survey Foot
LD39571351.las	US Survey Foot	US Survey Foot
LD39571354.las	US Survey Foot	US Survey Foot
LD39571357.las	US Survey Foot	US Survey Foot
LD39571360.las	US Survey Foot	US Survey Foot
LD39571363.las	US Survey Foot	US Survey Foot
LD39571366.las	US Survey Foot	US Survey Foot
LD39571369.las	US Survey Foot	US Survey Foot
LD39571372.las	US Survey Foot	US Survey Foot

DPH-6 Report on Units of Reference

- continued

File	Horizontal Unit	Vertical Unit
LD39571375.las	US Survey Foot	US Survey Foot
LD39571378.las	US Survey Foot	US Survey Foot
LD39571381.las	US Survey Foot	US Survey Foot
LD39571384.las	US Survey Foot	US Survey Foot
LD39571387.las	US Survey Foot	US Survey Foot
LD39571390.las	US Survey Foot	US Survey Foot
LD39571393.las	US Survey Foot	US Survey Foot
LD39571396.las	US Survey Foot	US Survey Foot
LD39571399.las	US Survey Foot	US Survey Foot
LD39571402.las	US Survey Foot	US Survey Foot
LD39571405.las	US Survey Foot	US Survey Foot
LD39571408.las	US Survey Foot	US Survey Foot
LD39571411.las	US Survey Foot	US Survey Foot
LD39571414.las	US Survey Foot	US Survey Foot
LD39571417.las	US Survey Foot	US Survey Foot
LD39571420.las	US Survey Foot	US Survey Foot
LD39571423.las	US Survey Foot	US Survey Foot
LD39571426.las	US Survey Foot	US Survey Foot
LD39571429.las	US Survey Foot	US Survey Foot
LD39571432.las	US Survey Foot	US Survey Foot
LD39571435.las	US Survey Foot	US Survey Foot
LD39571438.las	US Survey Foot	US Survey Foot
LD39571441.las	US Survey Foot	US Survey Foot
LD39571444.las	US Survey Foot	US Survey Foot
LD39571447.las	US Survey Foot	US Survey Foot
LD39571450.las	US Survey Foot	US Survey Foot
LD39571453.las	US Survey Foot	US Survey Foot
LD39571456.las	US Survey Foot	US Survey Foot
LD39571459.las	US Survey Foot	US Survey Foot
LD39571462.las	US Survey Foot	US Survey Foot
LD39571465.las	US Survey Foot	US Survey Foot
LD39571468.las	US Survey Foot	US Survey Foot
LD39571471.las	US Survey Foot	US Survey Foot
LD39601339.las	US Survey Foot	US Survey Foot
LD39601342.las	US Survey Foot	US Survey Foot
LD39601345.las	US Survey Foot	US Survey Foot
LD39601348.las	US Survey Foot	US Survey Foot
LD39601351.las	US Survey Foot	US Survey Foot
LD39601354.las	US Survey Foot	US Survey Foot
LD39601357.las	US Survey Foot	US Survey Foot
LD39601360.las	US Survey Foot	US Survey Foot
LD39601363.las	US Survey Foot	US Survey Foot
LD39601366.las	US Survey Foot	US Survey Foot
LD39601369.las	US Survey Foot	US Survey Foot
LD39601372.las	US Survey Foot	US Survey Foot
LD39601375.las	US Survey Foot	US Survey Foot
LD39601378.las	US Survey Foot	US Survey Foot

*DPH-6 Report on Units of Reference
- continued*

<u>File</u>	<u>Horizontal Unit</u>	<u>Vertical Unit</u>
LD39601381.las	US Survey Foot	US Survey Foot
LD39601384.las	US Survey Foot	US Survey Foot
LD39601387.las	US Survey Foot	US Survey Foot
LD39601390.las	US Survey Foot	US Survey Foot
LD39601393.las	US Survey Foot	US Survey Foot

DPH-7.1 Report on File Source ID

The USGS Lidar Base Specification Version 1.3 states: "At the time of its creation and prior to any further processing, each swath shall be assigned a unique file source ID, and each point within the swath shall be assigned a point source ID equal to the file source ID. The point source ID on each point shall be persisted unchanged throughout all processing and delivery. The file source ID for tiled LAS files shall be set to 0. See LAS specification version 1.4-R13 (ASPRS, 2011)."

The purpose of this section is to report on the File Source ID for the lidar data.

[Data Source - Y:\Mapping\Projects\65220329_CWCB_FEMA\Production\Final_Client_Deliverables\Del4\point_cloud\tilecls](#)

File	File Source ID
LD35281498.las	0
LD35281501.las	0
LD35281582.las	0
LD35281585.las	0
LD35281588.las	0
LD35281591.las	0
LD35281594.las	0
LD35281597.las	0
LD35281600.las	0
LD35281603.las	0
LD35281606.las	0
LD35281609.las	0
LD35281612.las	0
LD35311435.las	0
LD35311438.las	0
LD35311441.las	0
LD35311444.las	0
LD35311447.las	0
LD35311450.las	0
LD35311453.las	0
LD35311456.las	0
LD35311459.las	0
LD35311462.las	0
LD35311465.las	0
LD35311468.las	0
LD35311471.las	0
LD35311474.las	0
LD35311477.las	0
LD35311480.las	0
LD35311483.las	0
LD35311486.las	0
LD35311489.las	0
LD35311492.las	0
LD35311495.las	0
LD35311498.las	0
LD35311501.las	0
LD35311504.las	0
LD35311507.las	0
LD35311510.las	0
LD35311513.las	0
LD35311516.las	0

DPH-7.1 Report on File Source ID - continued

File	File Source ID
LD35311519.las	0
LD35311522.las	0
LD35311525.las	0
LD35311528.las	0
LD35311531.las	0
LD35311534.las	0
LD35311537.las	0
LD35311540.las	0
LD35311543.las	0
LD35311546.las	0
LD35311549.las	0
LD35311552.las	0
LD35311555.las	0
LD35311558.las	0
LD35311561.las	0
LD35311564.las	0
LD35311567.las	0
LD35311570.las	0
LD35311573.las	0
LD35311576.las	0
LD35311579.las	0
LD35311582.las	0
LD35311585.las	0
LD35311588.las	0
LD35311591.las	0
LD35311594.las	0
LD35311597.las	0
LD35311600.las	0
LD35311603.las	0
LD35311606.las	0
LD35311609.las	0
LD35311612.las	0
LD35341435.las	0
LD35341438.las	0
LD35341441.las	0
LD35341444.las	0
LD35341447.las	0
LD35341450.las	0
LD35341453.las	0
LD35341456.las	0
LD35341459.las	0
LD35341462.las	0
LD35341465.las	0
LD35341468.las	0
LD35341471.las	0
LD35341474.las	0
LD35341477.las	0
LD35341480.las	0
LD35341483.las	0

DPH-7.1 Report on File Source ID - continued

File	File Source ID
LD35341486.las	0
LD35341489.las	0
LD35341492.las	0
LD35341495.las	0
LD35341498.las	0
LD35341501.las	0
LD35341504.las	0
LD35341507.las	0
LD35341510.las	0
LD35341513.las	0
LD35341516.las	0
LD35341519.las	0
LD35341522.las	0
LD35341525.las	0
LD35341528.las	0
LD35341531.las	0
LD35341534.las	0
LD35341537.las	0
LD35341540.las	0
LD35341543.las	0
LD35341546.las	0
LD35341549.las	0
LD35341552.las	0
LD35341555.las	0
LD35341558.las	0
LD35341561.las	0
LD35341564.las	0
LD35341567.las	0
LD35341570.las	0
LD35341573.las	0
LD35341576.las	0
LD35341579.las	0
LD35341582.las	0
LD35341585.las	0
LD35341588.las	0
LD35341591.las	0
LD35341594.las	0
LD35341597.las	0
LD35341600.las	0
LD35341603.las	0
LD35341606.las	0
LD35341609.las	0
LD35341612.las	0
LD35371435.las	0
LD35371438.las	0
LD35371441.las	0
LD35371444.las	0
LD35371447.las	0
LD35371450.las	0

DPH-7.1 Report on File Source ID - continued

File	File Source ID
LD35371453.las	0
LD35371456.las	0
LD35371459.las	0
LD35371462.las	0
LD35371465.las	0
LD35371468.las	0
LD35371471.las	0
LD35371474.las	0
LD35371477.las	0
LD35371480.las	0
LD35371483.las	0
LD35371486.las	0
LD35371489.las	0
LD35371492.las	0
LD35371495.las	0
LD35371498.las	0
LD35371501.las	0
LD35371504.las	0
LD35371507.las	0
LD35371510.las	0
LD35371513.las	0
LD35371516.las	0
LD35371519.las	0
LD35371522.las	0
LD35371525.las	0
LD35371528.las	0
LD35371531.las	0
LD35371534.las	0
LD35371537.las	0
LD35371540.las	0
LD35371543.las	0
LD35371546.las	0
LD35371549.las	0
LD35371552.las	0
LD35371555.las	0
LD35371558.las	0
LD35371561.las	0
LD35371564.las	0
LD35371567.las	0
LD35371570.las	0
LD35371573.las	0
LD35371576.las	0
LD35371579.las	0
LD35371582.las	0
LD35371585.las	0
LD35371588.las	0
LD35371591.las	0
LD35371594.las	0
LD35371597.las	0

DPH-7.1 Report on File Source ID - continued

File	File Source ID
LD35371600.las	0
LD35371603.las	0
LD35371606.las	0
LD35371609.las	0
LD35371612.las	0
LD35401438.las	0
LD35401441.las	0
LD35401444.las	0
LD35401447.las	0
LD35401450.las	0
LD35401453.las	0
LD35401456.las	0
LD35401459.las	0
LD35401462.las	0
LD35401465.las	0
LD35401468.las	0
LD35401471.las	0
LD35401474.las	0
LD35401477.las	0
LD35401480.las	0
LD35401483.las	0
LD35401486.las	0
LD35401489.las	0
LD35401492.las	0
LD35401495.las	0
LD35401498.las	0
LD35401501.las	0
LD35401504.las	0
LD35401507.las	0
LD35401510.las	0
LD35401513.las	0
LD35401516.las	0
LD35401519.las	0
LD35401522.las	0
LD35401525.las	0
LD35401528.las	0
LD35401531.las	0
LD35401534.las	0
LD35401537.las	0
LD35401540.las	0
LD35401543.las	0
LD35401546.las	0
LD35401549.las	0
LD35401552.las	0
LD35401555.las	0
LD35401558.las	0
LD35401561.las	0
LD35401564.las	0
LD35401567.las	0

DPH-7.1 Report on File Source ID - continued

File	File Source ID
LD35401570.las	0
LD35401573.las	0
LD35401576.las	0
LD35401579.las	0
LD35401582.las	0
LD35401585.las	0
LD35401588.las	0
LD35401591.las	0
LD35401594.las	0
LD35401597.las	0
LD35401600.las	0
LD35401603.las	0
LD35401606.las	0
LD35401609.las	0
LD35401612.las	0
LD35431438.las	0
LD35431441.las	0
LD35431444.las	0
LD35431447.las	0
LD35431450.las	0
LD35431453.las	0
LD35431456.las	0
LD35431459.las	0
LD35431462.las	0
LD35431465.las	0
LD35431468.las	0
LD35431471.las	0
LD35431474.las	0
LD35431477.las	0
LD35431480.las	0
LD35431483.las	0
LD35431486.las	0
LD35431489.las	0
LD35431492.las	0
LD35431495.las	0
LD35431498.las	0
LD35431501.las	0
LD35431504.las	0
LD35431507.las	0
LD35431510.las	0
LD35431513.las	0
LD35431516.las	0
LD35431519.las	0
LD35431522.las	0
LD35431525.las	0
LD35431528.las	0
LD35431531.las	0
LD35431534.las	0
LD35431537.las	0

DPH-7.1 Report on File Source ID - continued

File	File Source ID
LD35431540.las	0
LD35431543.las	0
LD35431546.las	0
LD35431549.las	0
LD35431552.las	0
LD35431555.las	0
LD35431558.las	0
LD35431561.las	0
LD35431564.las	0
LD35431567.las	0
LD35431570.las	0
LD35431573.las	0
LD35431576.las	0
LD35431579.las	0
LD35431582.las	0
LD35431585.las	0
LD35431588.las	0
LD35431591.las	0
LD35431594.las	0
LD35431597.las	0
LD35431600.las	0
LD35431603.las	0
LD35431606.las	0
LD35431609.las	0
LD35431612.las	0
LD35461438.las	0
LD35461441.las	0
LD35461444.las	0
LD35461447.las	0
LD35461450.las	0
LD35461453.las	0
LD35461456.las	0
LD35461459.las	0
LD35461462.las	0
LD35461465.las	0
LD35461468.las	0
LD35461471.las	0
LD35461474.las	0
LD35461477.las	0
LD35461480.las	0
LD35461483.las	0
LD35461486.las	0
LD35461489.las	0
LD35461492.las	0
LD35461495.las	0
LD35461498.las	0
LD35461501.las	0
LD35461504.las	0
LD35461507.las	0

DPH-7.1 Report on File Source ID - continued

File	File Source ID
LD35461510.las	0
LD35461513.las	0
LD35461516.las	0
LD35461519.las	0
LD35461522.las	0
LD35461525.las	0
LD35461528.las	0
LD35461531.las	0
LD35461534.las	0
LD35461537.las	0
LD35461540.las	0
LD35461543.las	0
LD35461546.las	0
LD35461549.las	0
LD35461552.las	0
LD35461555.las	0
LD35461558.las	0
LD35461561.las	0
LD35461564.las	0
LD35461567.las	0
LD35461570.las	0
LD35461573.las	0
LD35461576.las	0
LD35461579.las	0
LD35461582.las	0
LD35461585.las	0
LD35461588.las	0
LD35461591.las	0
LD35461594.las	0
LD35461597.las	0
LD35461600.las	0
LD35461603.las	0
LD35461606.las	0
LD35461609.las	0
LD35461612.las	0
LD35491438.las	0
LD35491441.las	0
LD35491444.las	0
LD35491447.las	0
LD35491450.las	0
LD35491453.las	0
LD35491456.las	0
LD35491459.las	0
LD35491462.las	0
LD35491465.las	0
LD35491468.las	0
LD35491471.las	0
LD35491474.las	0
LD35491477.las	0

DPH-7.1 Report on File Source ID - continued

File	File Source ID
LD35491480.las	0
LD35491483.las	0
LD35491486.las	0
LD35491489.las	0
LD35491492.las	0
LD35491495.las	0
LD35491498.las	0
LD35491501.las	0
LD35491504.las	0
LD35491507.las	0
LD35491510.las	0
LD35491513.las	0
LD35491516.las	0
LD35491519.las	0
LD35491522.las	0
LD35491525.las	0
LD35491528.las	0
LD35491531.las	0
LD35491534.las	0
LD35491537.las	0
LD35491540.las	0
LD35491543.las	0
LD35491546.las	0
LD35491549.las	0
LD35491552.las	0
LD35491555.las	0
LD35491558.las	0
LD35491561.las	0
LD35491564.las	0
LD35491567.las	0
LD35491570.las	0
LD35491573.las	0
LD35491576.las	0
LD35491579.las	0
LD35491582.las	0
LD35491585.las	0
LD35491588.las	0
LD35491591.las	0
LD35491594.las	0
LD35491597.las	0
LD35491600.las	0
LD35491603.las	0
LD35491606.las	0
LD35491609.las	0
LD35491612.las	0
LD35521438.las	0
LD35521441.las	0
LD35521444.las	0
LD35521447.las	0

DPH-7.1 Report on File Source ID - continued

File	File Source ID
LD35521450.las	0
LD35521453.las	0
LD35521456.las	0
LD35521459.las	0
LD35521462.las	0
LD35521465.las	0
LD35521468.las	0
LD35521471.las	0
LD35521474.las	0
LD35521477.las	0
LD35521480.las	0
LD35521483.las	0
LD35521486.las	0
LD35521489.las	0
LD35521492.las	0
LD35521495.las	0
LD35521498.las	0
LD35521501.las	0
LD35521504.las	0
LD35521507.las	0
LD35521510.las	0
LD35521513.las	0
LD35521516.las	0
LD35521519.las	0
LD35521522.las	0
LD35521525.las	0
LD35521528.las	0
LD35521531.las	0
LD35521534.las	0
LD35521537.las	0
LD35521540.las	0
LD35521543.las	0
LD35521546.las	0
LD35521549.las	0
LD35521552.las	0
LD35521555.las	0
LD35521558.las	0
LD35521561.las	0
LD35521564.las	0
LD35521567.las	0
LD35521570.las	0
LD35521573.las	0
LD35521576.las	0
LD35521579.las	0
LD35521582.las	0
LD35521585.las	0
LD35521588.las	0
LD35521591.las	0
LD35521594.las	0

DPH-7.1 Report on File Source ID - continued

File	File Source ID
LD35521597.las	0
LD35521600.las	0
LD35521603.las	0
LD35521606.las	0
LD35521609.las	0
LD35521612.las	0
LD35551438.las	0
LD35551441.las	0
LD35551444.las	0
LD35551447.las	0
LD35551450.las	0
LD35551453.las	0
LD35551456.las	0
LD35551459.las	0
LD35551462.las	0
LD35551465.las	0
LD35551468.las	0
LD35551471.las	0
LD35551474.las	0
LD35551477.las	0
LD35551480.las	0
LD35551483.las	0
LD35551486.las	0
LD35551489.las	0
LD35551492.las	0
LD35551495.las	0
LD35551498.las	0
LD35551501.las	0
LD35551504.las	0
LD35551507.las	0
LD35551510.las	0
LD35551513.las	0
LD35551516.las	0
LD35551519.las	0
LD35551522.las	0
LD35551525.las	0
LD35551528.las	0
LD35551531.las	0
LD35551534.las	0
LD35551537.las	0
LD35551540.las	0
LD35551543.las	0
LD35551546.las	0
LD35551549.las	0
LD35551552.las	0
LD35551555.las	0
LD35551558.las	0
LD35551561.las	0
LD35551564.las	0

DPH-7.1 Report on File Source ID - continued

File	File Source ID
LD35551567.las	0
LD35551570.las	0
LD35551573.las	0
LD35551576.las	0
LD35551579.las	0
LD35551582.las	0
LD35551585.las	0
LD35551588.las	0
LD35551591.las	0
LD35551594.las	0
LD35551597.las	0
LD35551600.las	0
LD35551603.las	0
LD35551606.las	0
LD35551609.las	0
LD35551612.las	0
LD35581438.las	0
LD35581441.las	0
LD35581444.las	0
LD35581447.las	0
LD35581450.las	0
LD35581453.las	0
LD35581456.las	0
LD35581459.las	0
LD35581462.las	0
LD35581465.las	0
LD35581468.las	0
LD35581471.las	0
LD35581474.las	0
LD35581477.las	0
LD35581480.las	0
LD35581483.las	0
LD35581486.las	0
LD35581489.las	0
LD35581492.las	0
LD35581495.las	0
LD35581498.las	0
LD35581501.las	0
LD35581504.las	0
LD35581507.las	0
LD35581510.las	0
LD35581513.las	0
LD35581516.las	0
LD35581519.las	0
LD35581522.las	0
LD35581525.las	0
LD35581528.las	0
LD35581531.las	0
LD35581534.las	0

DPH-7.1 Report on File Source ID - continued

File	File Source ID
LD35581537.las	0
LD35581540.las	0
LD35581543.las	0
LD35581546.las	0
LD35581549.las	0
LD35581552.las	0
LD35581555.las	0
LD35581558.las	0
LD35581561.las	0
LD35581564.las	0
LD35581567.las	0
LD35581570.las	0
LD35581573.las	0
LD35581576.las	0
LD35581579.las	0
LD35581582.las	0
LD35581585.las	0
LD35581588.las	0
LD35581591.las	0
LD35581594.las	0
LD35581597.las	0
LD35581600.las	0
LD35581603.las	0
LD35581606.las	0
LD35581609.las	0
LD35581612.las	0
LD35611432.las	0
LD35611435.las	0
LD35611438.las	0
LD35611441.las	0
LD35611444.las	0
LD35611447.las	0
LD35611450.las	0
LD35611453.las	0
LD35611456.las	0
LD35611459.las	0
LD35611462.las	0
LD35611465.las	0
LD35611468.las	0
LD35611471.las	0
LD35611474.las	0
LD35611477.las	0
LD35611480.las	0
LD35611483.las	0
LD35611486.las	0
LD35611489.las	0
LD35611492.las	0
LD35611495.las	0
LD35611498.las	0

DPH-7.1 Report on File Source ID - continued

File	File Source ID
LD35611501.las	0
LD35611504.las	0
LD35611507.las	0
LD35611510.las	0
LD35611513.las	0
LD35611516.las	0
LD35611519.las	0
LD35611522.las	0
LD35611525.las	0
LD35611528.las	0
LD35611531.las	0
LD35611534.las	0
LD35611537.las	0
LD35611540.las	0
LD35611543.las	0
LD35611546.las	0
LD35611549.las	0
LD35611552.las	0
LD35611555.las	0
LD35611558.las	0
LD35611561.las	0
LD35611564.las	0
LD35611567.las	0
LD35611570.las	0
LD35611573.las	0
LD35611576.las	0
LD35611579.las	0
LD35611582.las	0
LD35611585.las	0
LD35611588.las	0
LD35611591.las	0
LD35611594.las	0
LD35611597.las	0
LD35611600.las	0
LD35611603.las	0
LD35611606.las	0
LD35611609.las	0
LD35611612.las	0
LD35641339.las	0
LD35641342.las	0
LD35641345.las	0
LD35641348.las	0
LD35641351.las	0
LD35641354.las	0
LD35641357.las	0
LD35641360.las	0
LD35641363.las	0
LD35641366.las	0
LD35641369.las	0

DPH-7.1 Report on File Source ID - continued

File	File Source ID
LD35641372.las	0
LD35641375.las	0
LD35641378.las	0
LD35641381.las	0
LD35641384.las	0
LD35641387.las	0
LD35641390.las	0
LD35641393.las	0
LD35641396.las	0
LD35641399.las	0
LD35641402.las	0
LD35641405.las	0
LD35641408.las	0
LD35641411.las	0
LD35641414.las	0
LD35641417.las	0
LD35641420.las	0
LD35641423.las	0
LD35641426.las	0
LD35641429.las	0
LD35641432.las	0
LD35641435.las	0
LD35641438.las	0
LD35641441.las	0
LD35641444.las	0
LD35641447.las	0
LD35641450.las	0
LD35641453.las	0
LD35641456.las	0
LD35641459.las	0
LD35641462.las	0
LD35641465.las	0
LD35641468.las	0
LD35641471.las	0
LD35641474.las	0
LD35641477.las	0
LD35641480.las	0
LD35641483.las	0
LD35641486.las	0
LD35641489.las	0
LD35641492.las	0
LD35641495.las	0
LD35641498.las	0
LD35641501.las	0
LD35641504.las	0
LD35641507.las	0
LD35641510.las	0
LD35641513.las	0
LD35641516.las	0

DPH-7.1 Report on File Source ID - continued

File	File Source ID
LD35641519.las	0
LD35641522.las	0
LD35641525.las	0
LD35641528.las	0
LD35641531.las	0
LD35641534.las	0
LD35641537.las	0
LD35641540.las	0
LD35641543.las	0
LD35641546.las	0
LD35641549.las	0
LD35641552.las	0
LD35641555.las	0
LD35641558.las	0
LD35641561.las	0
LD35641564.las	0
LD35641567.las	0
LD35641570.las	0
LD35641573.las	0
LD35641576.las	0
LD35641579.las	0
LD35641582.las	0
LD35641585.las	0
LD35641588.las	0
LD35641591.las	0
LD35641594.las	0
LD35641597.las	0
LD35641600.las	0
LD35641603.las	0
LD35641606.las	0
LD35641609.las	0
LD35641612.las	0
LD35671339.las	0
LD35671342.las	0
LD35671345.las	0
LD35671348.las	0
LD35671351.las	0
LD35671354.las	0
LD35671357.las	0
LD35671360.las	0
LD35671363.las	0
LD35671366.las	0
LD35671369.las	0
LD35671372.las	0
LD35671375.las	0
LD35671378.las	0
LD35671381.las	0
LD35671384.las	0
LD35671387.las	0

DPH-7.1 Report on File Source ID - continued

File	File Source ID
LD35671390.las	0
LD35671393.las	0
LD35671396.las	0
LD35671399.las	0
LD35671402.las	0
LD35671405.las	0
LD35671408.las	0
LD35671411.las	0
LD35671414.las	0
LD35671417.las	0
LD35671420.las	0
LD35671423.las	0
LD35671426.las	0
LD35671429.las	0
LD35671432.las	0
LD35671435.las	0
LD35671438.las	0
LD35671441.las	0
LD35671444.las	0
LD35671447.las	0
LD35671450.las	0
LD35671453.las	0
LD35671456.las	0
LD35671459.las	0
LD35671462.las	0
LD35671465.las	0
LD35671468.las	0
LD35671471.las	0
LD35671474.las	0
LD35671477.las	0
LD35671480.las	0
LD35671483.las	0
LD35671486.las	0
LD35671489.las	0
LD35671492.las	0
LD35671495.las	0
LD35671498.las	0
LD35671501.las	0
LD35671504.las	0
LD35671507.las	0
LD35671510.las	0
LD35671513.las	0
LD35671516.las	0
LD35671519.las	0
LD35671522.las	0
LD35671525.las	0
LD35671528.las	0
LD35671531.las	0
LD35671534.las	0

DPH-7.1 Report on File Source ID - continued

File	File Source ID
LD35671537.las	0
LD35671540.las	0
LD35671543.las	0
LD35671546.las	0
LD35671549.las	0
LD35671552.las	0
LD35671555.las	0
LD35671558.las	0
LD35671561.las	0
LD35671564.las	0
LD35671567.las	0
LD35671570.las	0
LD35671573.las	0
LD35671576.las	0
LD35671579.las	0
LD35671582.las	0
LD35671585.las	0
LD35671588.las	0
LD35671591.las	0
LD35671594.las	0
LD35671597.las	0
LD35671600.las	0
LD35671603.las	0
LD35671606.las	0
LD35671609.las	0
LD35671612.las	0
LD35701339.las	0
LD35701342.las	0
LD35701345.las	0
LD35701348.las	0
LD35701351.las	0
LD35701354.las	0
LD35701357.las	0
LD35701360.las	0
LD35701363.las	0
LD35701366.las	0
LD35701369.las	0
LD35701372.las	0
LD35701375.las	0
LD35701378.las	0
LD35701381.las	0
LD35701384.las	0
LD35701387.las	0
LD35701390.las	0
LD35701393.las	0
LD35701396.las	0
LD35701399.las	0
LD35701402.las	0
LD35701405.las	0

DPH-7.1 Report on File Source ID - continued

File	File Source ID
LD35701408.las	0
LD35701411.las	0
LD35701414.las	0
LD35701417.las	0
LD35701420.las	0
LD35701423.las	0
LD35701426.las	0
LD35701429.las	0
LD35701432.las	0
LD35701435.las	0
LD35701438.las	0
LD35701441.las	0
LD35701444.las	0
LD35701447.las	0
LD35701450.las	0
LD35701453.las	0
LD35701456.las	0
LD35701459.las	0
LD35701462.las	0
LD35701465.las	0
LD35701468.las	0
LD35701471.las	0
LD35701474.las	0
LD35701477.las	0
LD35701480.las	0
LD35701483.las	0
LD35701486.las	0
LD35701489.las	0
LD35701492.las	0
LD35701495.las	0
LD35701498.las	0
LD35701501.las	0
LD35701504.las	0
LD35701507.las	0
LD35701510.las	0
LD35701513.las	0
LD35701516.las	0
LD35701519.las	0
LD35701522.las	0
LD35701525.las	0
LD35701528.las	0
LD35701531.las	0
LD35701534.las	0
LD35701537.las	0
LD35701540.las	0
LD35701543.las	0
LD35701546.las	0
LD35701549.las	0
LD35701552.las	0

DPH-7.1 Report on File Source ID - continued

File	File Source ID
LD35701555.las	0
LD35701558.las	0
LD35701561.las	0
LD35701564.las	0
LD35701567.las	0
LD35701570.las	0
LD35701573.las	0
LD35701576.las	0
LD35701579.las	0
LD35701582.las	0
LD35701585.las	0
LD35701588.las	0
LD35701591.las	0
LD35701594.las	0
LD35701597.las	0
LD35701600.las	0
LD35701603.las	0
LD35701606.las	0
LD35701609.las	0
LD35701612.las	0
LD35731339.las	0
LD35731342.las	0
LD35731345.las	0
LD35731348.las	0
LD35731351.las	0
LD35731354.las	0
LD35731357.las	0
LD35731360.las	0
LD35731363.las	0
LD35731366.las	0
LD35731369.las	0
LD35731372.las	0
LD35731375.las	0
LD35731378.las	0
LD35731381.las	0
LD35731384.las	0
LD35731387.las	0
LD35731390.las	0
LD35731393.las	0
LD35731396.las	0
LD35731399.las	0
LD35731402.las	0
LD35731405.las	0
LD35731408.las	0
LD35731411.las	0
LD35731414.las	0
LD35731417.las	0
LD35731420.las	0
LD35731423.las	0

DPH-7.1 Report on File Source ID - continued

File	File Source ID
LD35731426.las	0
LD35731429.las	0
LD35731432.las	0
LD35731435.las	0
LD35731438.las	0
LD35731441.las	0
LD35731444.las	0
LD35731447.las	0
LD35731450.las	0
LD35731453.las	0
LD35731456.las	0
LD35731459.las	0
LD35731462.las	0
LD35731465.las	0
LD35731468.las	0
LD35731471.las	0
LD35731474.las	0
LD35731477.las	0
LD35731480.las	0
LD35731483.las	0
LD35731486.las	0
LD35731489.las	0
LD35731492.las	0
LD35731495.las	0
LD35731498.las	0
LD35731501.las	0
LD35731504.las	0
LD35731507.las	0
LD35731510.las	0
LD35731513.las	0
LD35731516.las	0
LD35731519.las	0
LD35731522.las	0
LD35731525.las	0
LD35731528.las	0
LD35731531.las	0
LD35731534.las	0
LD35731537.las	0
LD35731540.las	0
LD35731543.las	0
LD35731546.las	0
LD35731549.las	0
LD35731552.las	0
LD35731555.las	0
LD35731558.las	0
LD35731561.las	0
LD35731564.las	0
LD35731567.las	0
LD35731570.las	0

DPH-7.1 Report on File Source ID - continued

File	File Source ID
LD35731573.las	0
LD35731576.las	0
LD35731579.las	0
LD35731582.las	0
LD35731585.las	0
LD35731588.las	0
LD35731591.las	0
LD35731594.las	0
LD35731597.las	0
LD35731600.las	0
LD35731603.las	0
LD35731606.las	0
LD35731609.las	0
LD35731612.las	0
LD35761339.las	0
LD35761342.las	0
LD35761345.las	0
LD35761348.las	0
LD35761351.las	0
LD35761354.las	0
LD35761357.las	0
LD35761360.las	0
LD35761363.las	0
LD35761366.las	0
LD35761369.las	0
LD35761372.las	0
LD35761375.las	0
LD35761378.las	0
LD35761381.las	0
LD35761384.las	0
LD35761387.las	0
LD35761390.las	0
LD35761393.las	0
LD35761396.las	0
LD35761399.las	0
LD35761402.las	0
LD35761405.las	0
LD35761408.las	0
LD35761411.las	0
LD35761414.las	0
LD35761417.las	0
LD35761420.las	0
LD35761423.las	0
LD35761426.las	0
LD35761429.las	0
LD35761432.las	0
LD35761435.las	0
LD35761438.las	0
LD35761441.las	0

DPH-7.1 Report on File Source ID - continued

File	File Source ID
LD35761444.las	0
LD35761447.las	0
LD35761450.las	0
LD35761453.las	0
LD35761456.las	0
LD35761459.las	0
LD35761462.las	0
LD35761465.las	0
LD35761468.las	0
LD35761471.las	0
LD35761474.las	0
LD35761477.las	0
LD35761480.las	0
LD35761483.las	0
LD35761486.las	0
LD35761489.las	0
LD35761492.las	0
LD35761495.las	0
LD35761498.las	0
LD35761501.las	0
LD35761504.las	0
LD35761507.las	0
LD35761510.las	0
LD35761513.las	0
LD35761516.las	0
LD35761519.las	0
LD35761522.las	0
LD35761525.las	0
LD35761528.las	0
LD35761531.las	0
LD35761534.las	0
LD35761537.las	0
LD35761540.las	0
LD35761543.las	0
LD35761546.las	0
LD35761549.las	0
LD35761552.las	0
LD35761555.las	0
LD35761558.las	0
LD35761561.las	0
LD35761564.las	0
LD35761567.las	0
LD35761570.las	0
LD35761573.las	0
LD35761576.las	0
LD35761579.las	0
LD35761582.las	0
LD35761585.las	0
LD35761588.las	0

DPH-7.1 Report on File Source ID - continued

File	File Source ID
LD35761591.las	0
LD35761594.las	0
LD35761597.las	0
LD35761600.las	0
LD35761603.las	0
LD35761606.las	0
LD35761609.las	0
LD35761612.las	0
LD35791339.las	0
LD35791342.las	0
LD35791345.las	0
LD35791348.las	0
LD35791351.las	0
LD35791354.las	0
LD35791357.las	0
LD35791360.las	0
LD35791363.las	0
LD35791366.las	0
LD35791369.las	0
LD35791372.las	0
LD35791375.las	0
LD35791378.las	0
LD35791381.las	0
LD35791384.las	0
LD35791387.las	0
LD35791390.las	0
LD35791393.las	0
LD35791396.las	0
LD35791399.las	0
LD35791402.las	0
LD35791405.las	0
LD35791408.las	0
LD35791411.las	0
LD35791414.las	0
LD35791417.las	0
LD35791420.las	0
LD35791423.las	0
LD35791426.las	0
LD35791429.las	0
LD35791432.las	0
LD35791435.las	0
LD35791438.las	0
LD35791441.las	0
LD35791444.las	0
LD35791447.las	0
LD35791450.las	0
LD35791453.las	0
LD35791456.las	0
LD35791459.las	0

DPH-7.1 Report on File Source ID - continued

File	File Source ID
LD35791462.las	0
LD35791465.las	0
LD35791468.las	0
LD35791471.las	0
LD35791474.las	0
LD35791477.las	0
LD35791480.las	0
LD35791483.las	0
LD35791486.las	0
LD35791489.las	0
LD35791492.las	0
LD35791495.las	0
LD35791498.las	0
LD35791501.las	0
LD35791504.las	0
LD35791507.las	0
LD35791510.las	0
LD35791513.las	0
LD35791516.las	0
LD35791519.las	0
LD35791522.las	0
LD35791525.las	0
LD35791528.las	0
LD35791531.las	0
LD35791534.las	0
LD35791537.las	0
LD35791540.las	0
LD35791543.las	0
LD35791546.las	0
LD35791549.las	0
LD35791552.las	0
LD35791555.las	0
LD35791558.las	0
LD35791561.las	0
LD35791564.las	0
LD35791567.las	0
LD35791570.las	0
LD35791573.las	0
LD35791576.las	0
LD35791579.las	0
LD35791582.las	0
LD35791585.las	0
LD35791588.las	0
LD35791591.las	0
LD35791594.las	0
LD35791597.las	0
LD35791600.las	0
LD35791603.las	0
LD35791606.las	0

DPH-7.1 Report on File Source ID - continued

File	File Source ID
LD35791609.las	0
LD35791612.las	0
LD35821339.las	0
LD35821342.las	0
LD35821345.las	0
LD35821348.las	0
LD35821351.las	0
LD35821354.las	0
LD35821357.las	0
LD35821360.las	0
LD35821363.las	0
LD35821366.las	0
LD35821369.las	0
LD35821372.las	0
LD35821375.las	0
LD35821378.las	0
LD35821381.las	0
LD35821384.las	0
LD35821387.las	0
LD35821390.las	0
LD35821393.las	0
LD35821396.las	0
LD35821399.las	0
LD35821402.las	0
LD35821405.las	0
LD35821408.las	0
LD35821411.las	0
LD35821414.las	0
LD35821417.las	0
LD35821420.las	0
LD35821423.las	0
LD35821426.las	0
LD35821429.las	0
LD35821432.las	0
LD35821435.las	0
LD35821438.las	0
LD35821441.las	0
LD35821444.las	0
LD35821447.las	0
LD35821450.las	0
LD35821453.las	0
LD35821456.las	0
LD35821459.las	0
LD35821462.las	0
LD35821465.las	0
LD35821468.las	0
LD35821471.las	0
LD35821474.las	0
LD35821477.las	0

DPH-7.1 Report on File Source ID - continued

File	File Source ID
LD35821480.las	0
LD35821483.las	0
LD35821486.las	0
LD35821489.las	0
LD35821492.las	0
LD35821495.las	0
LD35821498.las	0
LD35821501.las	0
LD35821504.las	0
LD35821507.las	0
LD35821510.las	0
LD35821513.las	0
LD35821516.las	0
LD35821519.las	0
LD35821522.las	0
LD35821525.las	0
LD35821528.las	0
LD35821531.las	0
LD35821534.las	0
LD35821537.las	0
LD35821540.las	0
LD35821543.las	0
LD35821546.las	0
LD35821549.las	0
LD35821552.las	0
LD35821555.las	0
LD35821558.las	0
LD35821561.las	0
LD35821564.las	0
LD35821567.las	0
LD35821570.las	0
LD35821573.las	0
LD35821576.las	0
LD35821579.las	0
LD35821582.las	0
LD35821585.las	0
LD35821588.las	0
LD35821591.las	0
LD35821594.las	0
LD35821597.las	0
LD35821600.las	0
LD35821603.las	0
LD35821606.las	0
LD35821609.las	0
LD35821612.las	0
LD35851339.las	0
LD35851342.las	0
LD35851345.las	0
LD35851348.las	0

DPH-7.1 Report on File Source ID - continued

File	File Source ID
LD35851351.las	0
LD35851354.las	0
LD35851357.las	0
LD35851360.las	0
LD35851363.las	0
LD35851366.las	0
LD35851369.las	0
LD35851372.las	0
LD35851375.las	0
LD35851378.las	0
LD35851381.las	0
LD35851384.las	0
LD35851387.las	0
LD35851390.las	0
LD35851393.las	0
LD35851396.las	0
LD35851399.las	0
LD35851402.las	0
LD35851405.las	0
LD35851408.las	0
LD35851411.las	0
LD35851414.las	0
LD35851417.las	0
LD35851420.las	0
LD35851423.las	0
LD35851426.las	0
LD35851429.las	0
LD35851432.las	0
LD35851435.las	0
LD35851438.las	0
LD35851441.las	0
LD35851444.las	0
LD35851447.las	0
LD35851450.las	0
LD35851453.las	0
LD35851456.las	0
LD35851459.las	0
LD35851462.las	0
LD35851465.las	0
LD35851468.las	0
LD35851471.las	0
LD35851474.las	0
LD35851477.las	0
LD35851480.las	0
LD35851483.las	0
LD35851486.las	0
LD35851489.las	0
LD35851492.las	0
LD35851495.las	0

DPH-7.1 Report on File Source ID - continued

File	File Source ID
LD35851498.las	0
LD35851501.las	0
LD35851504.las	0
LD35851507.las	0
LD35851510.las	0
LD35851513.las	0
LD35851516.las	0
LD35851519.las	0
LD35851522.las	0
LD35851525.las	0
LD35851528.las	0
LD35851531.las	0
LD35851534.las	0
LD35851537.las	0
LD35851540.las	0
LD35851543.las	0
LD35851546.las	0
LD35851549.las	0
LD35851552.las	0
LD35851555.las	0
LD35851558.las	0
LD35851561.las	0
LD35851564.las	0
LD35851567.las	0
LD35851570.las	0
LD35851573.las	0
LD35851576.las	0
LD35851579.las	0
LD35851582.las	0
LD35851585.las	0
LD35851588.las	0
LD35851591.las	0
LD35851594.las	0
LD35851597.las	0
LD35851600.las	0
LD35851603.las	0
LD35851606.las	0
LD35851609.las	0
LD35851612.las	0
LD35881339.las	0
LD35881342.las	0
LD35881345.las	0
LD35881348.las	0
LD35881351.las	0
LD35881354.las	0
LD35881357.las	0
LD35881360.las	0
LD35881363.las	0
LD35881366.las	0

DPH-7.1 Report on File Source ID - continued

File	File Source ID
LD35881369.las	0
LD35881372.las	0
LD35881375.las	0
LD35881378.las	0
LD35881381.las	0
LD35881384.las	0
LD35881387.las	0
LD35881390.las	0
LD35881393.las	0
LD35881396.las	0
LD35881399.las	0
LD35881402.las	0
LD35881405.las	0
LD35881408.las	0
LD35881411.las	0
LD35881414.las	0
LD35881417.las	0
LD35881420.las	0
LD35881423.las	0
LD35881426.las	0
LD35881429.las	0
LD35881432.las	0
LD35881435.las	0
LD35881438.las	0
LD35881441.las	0
LD35881444.las	0
LD35881447.las	0
LD35881450.las	0
LD35881453.las	0
LD35881456.las	0
LD35881459.las	0
LD35881462.las	0
LD35881465.las	0
LD35881468.las	0
LD35881471.las	0
LD35881474.las	0
LD35881477.las	0
LD35881480.las	0
LD35881483.las	0
LD35881486.las	0
LD35881489.las	0
LD35881492.las	0
LD35881495.las	0
LD35881498.las	0
LD35881501.las	0
LD35881504.las	0
LD35881507.las	0
LD35881510.las	0
LD35881513.las	0

DPH-7.1 Report on File Source ID - continued

File	File Source ID
LD35881516.las	0
LD35881519.las	0
LD35881522.las	0
LD35881525.las	0
LD35881528.las	0
LD35881531.las	0
LD35881534.las	0
LD35881537.las	0
LD35881540.las	0
LD35881543.las	0
LD35881546.las	0
LD35881549.las	0
LD35881552.las	0
LD35881555.las	0
LD35881558.las	0
LD35881561.las	0
LD35881564.las	0
LD35881567.las	0
LD35881570.las	0
LD35881573.las	0
LD35881576.las	0
LD35881579.las	0
LD35881582.las	0
LD35881585.las	0
LD35881588.las	0
LD35881591.las	0
LD35881594.las	0
LD35881597.las	0
LD35881600.las	0
LD35881603.las	0
LD35881606.las	0
LD35881609.las	0
LD35881612.las	0
LD35911339.las	0
LD35911342.las	0
LD35911345.las	0
LD35911348.las	0
LD35911351.las	0
LD35911354.las	0
LD35911357.las	0
LD35911360.las	0
LD35911363.las	0
LD35911366.las	0
LD35911369.las	0
LD35911372.las	0
LD35911375.las	0
LD35911378.las	0
LD35911381.las	0
LD35911384.las	0

DPH-7.1 Report on File Source ID - continued

File	File Source ID
LD35911387.las	0
LD35911390.las	0
LD35911393.las	0
LD35911396.las	0
LD35911399.las	0
LD35911402.las	0
LD35911405.las	0
LD35911408.las	0
LD35911411.las	0
LD35911414.las	0
LD35911417.las	0
LD35911420.las	0
LD35911423.las	0
LD35911426.las	0
LD35911429.las	0
LD35911432.las	0
LD35911435.las	0
LD35911438.las	0
LD35911441.las	0
LD35911444.las	0
LD35911447.las	0
LD35911450.las	0
LD35911453.las	0
LD35911456.las	0
LD35911459.las	0
LD35911462.las	0
LD35911465.las	0
LD35911468.las	0
LD35911471.las	0
LD35911474.las	0
LD35911477.las	0
LD35911480.las	0
LD35911483.las	0
LD35911486.las	0
LD35911489.las	0
LD35911492.las	0
LD35911495.las	0
LD35911498.las	0
LD35911501.las	0
LD35911504.las	0
LD35911507.las	0
LD35911510.las	0
LD35911513.las	0
LD35911516.las	0
LD35911519.las	0
LD35911522.las	0
LD35911525.las	0
LD35911528.las	0
LD35911531.las	0

DPH-7.1 Report on File Source ID - continued

File	File Source ID
LD35911534.las	0
LD35911537.las	0
LD35911540.las	0
LD35911543.las	0
LD35911546.las	0
LD35911549.las	0
LD35911552.las	0
LD35911555.las	0
LD35911558.las	0
LD35911561.las	0
LD35911564.las	0
LD35911567.las	0
LD35911570.las	0
LD35911573.las	0
LD35911576.las	0
LD35911579.las	0
LD35911582.las	0
LD35911585.las	0
LD35911588.las	0
LD35911591.las	0
LD35911594.las	0
LD35911597.las	0
LD35911600.las	0
LD35911603.las	0
LD35911606.las	0
LD35911609.las	0
LD35911612.las	0
LD35941339.las	0
LD35941342.las	0
LD35941345.las	0
LD35941348.las	0
LD35941351.las	0
LD35941354.las	0
LD35941357.las	0
LD35941360.las	0
LD35941363.las	0
LD35941366.las	0
LD35941369.las	0
LD35941372.las	0
LD35941375.las	0
LD35941378.las	0
LD35941381.las	0
LD35941384.las	0
LD35941387.las	0
LD35941390.las	0
LD35941393.las	0
LD35941396.las	0
LD35941399.las	0
LD35941402.las	0

DPH-7.1 Report on File Source ID - continued

File	File Source ID
LD35941405.las	0
LD35941408.las	0
LD35941411.las	0
LD35941414.las	0
LD35941417.las	0
LD35941420.las	0
LD35941423.las	0
LD35941426.las	0
LD35941429.las	0
LD35941432.las	0
LD35941435.las	0
LD35941438.las	0
LD35941441.las	0
LD35941444.las	0
LD35941447.las	0
LD35941450.las	0
LD35941453.las	0
LD35941456.las	0
LD35941459.las	0
LD35941462.las	0
LD35941465.las	0
LD35941468.las	0
LD35941471.las	0
LD35941474.las	0
LD35941477.las	0
LD35941480.las	0
LD35941483.las	0
LD35941486.las	0
LD35941489.las	0
LD35941492.las	0
LD35941495.las	0
LD35941498.las	0
LD35941501.las	0
LD35941504.las	0
LD35941507.las	0
LD35941510.las	0
LD35941513.las	0
LD35941516.las	0
LD35941519.las	0
LD35941522.las	0
LD35941525.las	0
LD35941528.las	0
LD35941531.las	0
LD35941534.las	0
LD35941537.las	0
LD35941540.las	0
LD35941543.las	0
LD35941546.las	0
LD35941549.las	0

DPH-7.1 Report on File Source ID - continued

File	File Source ID
LD35941552.las	0
LD35941555.las	0
LD35941558.las	0
LD35941561.las	0
LD35941564.las	0
LD35941567.las	0
LD35941570.las	0
LD35941573.las	0
LD35941576.las	0
LD35941579.las	0
LD35941582.las	0
LD35941585.las	0
LD35941588.las	0
LD35941591.las	0
LD35941594.las	0
LD35941597.las	0
LD35941600.las	0
LD35941603.las	0
LD35941606.las	0
LD35941609.las	0
LD35941612.las	0
LD35971339.las	0
LD35971342.las	0
LD35971345.las	0
LD35971348.las	0
LD35971351.las	0
LD35971354.las	0
LD35971357.las	0
LD35971360.las	0
LD35971363.las	0
LD35971366.las	0
LD35971369.las	0
LD35971372.las	0
LD35971375.las	0
LD35971378.las	0
LD35971381.las	0
LD35971384.las	0
LD35971387.las	0
LD35971390.las	0
LD35971393.las	0
LD35971396.las	0
LD35971399.las	0
LD35971402.las	0
LD35971405.las	0
LD35971408.las	0
LD35971411.las	0
LD35971414.las	0
LD35971417.las	0
LD35971420.las	0

DPH-7.1 Report on File Source ID - continued

File	File Source ID
LD35971423.las	0
LD35971426.las	0
LD35971429.las	0
LD35971432.las	0
LD35971435.las	0
LD35971438.las	0
LD35971441.las	0
LD35971444.las	0
LD35971447.las	0
LD35971450.las	0
LD35971453.las	0
LD35971456.las	0
LD35971459.las	0
LD35971462.las	0
LD35971465.las	0
LD35971468.las	0
LD35971471.las	0
LD35971474.las	0
LD35971477.las	0
LD35971480.las	0
LD35971483.las	0
LD35971486.las	0
LD35971489.las	0
LD35971492.las	0
LD35971495.las	0
LD35971498.las	0
LD35971501.las	0
LD35971504.las	0
LD35971507.las	0
LD35971510.las	0
LD35971513.las	0
LD35971516.las	0
LD35971519.las	0
LD35971522.las	0
LD35971525.las	0
LD35971528.las	0
LD35971531.las	0
LD35971534.las	0
LD35971537.las	0
LD35971540.las	0
LD35971543.las	0
LD35971546.las	0
LD35971549.las	0
LD35971552.las	0
LD35971555.las	0
LD35971558.las	0
LD35971561.las	0
LD35971564.las	0
LD35971567.las	0

DPH-7.1 Report on File Source ID - continued

File	File Source ID
LD35971570.las	0
LD35971573.las	0
LD35971576.las	0
LD35971579.las	0
LD35971582.las	0
LD35971585.las	0
LD35971588.las	0
LD35971591.las	0
LD35971594.las	0
LD35971597.las	0
LD35971600.las	0
LD35971603.las	0
LD35971606.las	0
LD35971609.las	0
LD35971612.las	0
LD36001339.las	0
LD36001342.las	0
LD36001345.las	0
LD36001348.las	0
LD36001351.las	0
LD36001354.las	0
LD36001357.las	0
LD36001360.las	0
LD36001363.las	0
LD36001366.las	0
LD36001369.las	0
LD36001372.las	0
LD36001375.las	0
LD36001378.las	0
LD36001381.las	0
LD36001384.las	0
LD36001387.las	0
LD36001390.las	0
LD36001393.las	0
LD36001396.las	0
LD36001399.las	0
LD36001402.las	0
LD36001405.las	0
LD36001408.las	0
LD36001411.las	0
LD36001414.las	0
LD36001417.las	0
LD36001420.las	0
LD36001423.las	0
LD36001426.las	0
LD36001429.las	0
LD36001432.las	0
LD36001435.las	0
LD36001438.las	0

DPH-7.1 Report on File Source ID - continued

File	File Source ID
LD36001441.las	0
LD36001444.las	0
LD36001447.las	0
LD36001450.las	0
LD36001453.las	0
LD36001456.las	0
LD36001459.las	0
LD36001462.las	0
LD36001465.las	0
LD36001468.las	0
LD36001471.las	0
LD36001474.las	0
LD36001477.las	0
LD36001480.las	0
LD36001483.las	0
LD36001486.las	0
LD36001489.las	0
LD36001492.las	0
LD36001495.las	0
LD36001498.las	0
LD36001501.las	0
LD36001504.las	0
LD36001507.las	0
LD36001510.las	0
LD36001513.las	0
LD36001516.las	0
LD36001519.las	0
LD36001522.las	0
LD36001525.las	0
LD36001528.las	0
LD36001531.las	0
LD36001534.las	0
LD36001537.las	0
LD36001540.las	0
LD36001543.las	0
LD36001546.las	0
LD36001549.las	0
LD36001552.las	0
LD36001555.las	0
LD36001558.las	0
LD36001561.las	0
LD36001564.las	0
LD36001567.las	0
LD36001570.las	0
LD36001573.las	0
LD36001576.las	0
LD36001579.las	0
LD36001582.las	0
LD36001585.las	0

DPH-7.1 Report on File Source ID - continued

File	File Source ID
LD36001588.las	0
LD36001591.las	0
LD36001594.las	0
LD36001597.las	0
LD36001600.las	0
LD36001603.las	0
LD36001606.las	0
LD36001609.las	0
LD36001612.las	0
LD36031339.las	0
LD36031342.las	0
LD36031345.las	0
LD36031348.las	0
LD36031351.las	0
LD36031354.las	0
LD36031357.las	0
LD36031360.las	0
LD36031363.las	0
LD36031366.las	0
LD36031369.las	0
LD36031372.las	0
LD36031375.las	0
LD36031378.las	0
LD36031381.las	0
LD36031384.las	0
LD36031387.las	0
LD36031390.las	0
LD36031393.las	0
LD36031396.las	0
LD36031399.las	0
LD36031402.las	0
LD36031405.las	0
LD36031408.las	0
LD36031411.las	0
LD36031414.las	0
LD36031417.las	0
LD36031420.las	0
LD36031423.las	0
LD36031426.las	0
LD36031429.las	0
LD36031432.las	0
LD36031435.las	0
LD36031438.las	0
LD36031441.las	0
LD36031444.las	0
LD36031447.las	0
LD36031450.las	0
LD36031453.las	0
LD36031456.las	0

DPH-7.1 Report on File Source ID - continued

File	File Source ID
LD36031459.las	0
LD36031462.las	0
LD36031465.las	0
LD36031468.las	0
LD36031471.las	0
LD36031474.las	0
LD36031477.las	0
LD36031480.las	0
LD36031483.las	0
LD36031486.las	0
LD36031489.las	0
LD36031492.las	0
LD36031495.las	0
LD36031498.las	0
LD36031501.las	0
LD36031504.las	0
LD36031507.las	0
LD36031510.las	0
LD36031513.las	0
LD36031516.las	0
LD36031519.las	0
LD36031522.las	0
LD36031525.las	0
LD36031528.las	0
LD36031531.las	0
LD36031534.las	0
LD36031537.las	0
LD36031540.las	0
LD36031543.las	0
LD36031546.las	0
LD36031549.las	0
LD36031552.las	0
LD36031555.las	0
LD36031558.las	0
LD36031561.las	0
LD36031564.las	0
LD36031567.las	0
LD36031570.las	0
LD36031573.las	0
LD36031576.las	0
LD36031579.las	0
LD36031582.las	0
LD36031585.las	0
LD36031588.las	0
LD36031591.las	0
LD36031594.las	0
LD36031597.las	0
LD36031600.las	0
LD36031603.las	0

DPH-7.1 Report on File Source ID - continued

File	File Source ID
LD36031606.las	0
LD36031609.las	0
LD36031612.las	0
LD36061339.las	0
LD36061342.las	0
LD36061345.las	0
LD36061348.las	0
LD36061351.las	0
LD36061354.las	0
LD36061357.las	0
LD36061360.las	0
LD36061363.las	0
LD36061366.las	0
LD36061369.las	0
LD36061372.las	0
LD36061375.las	0
LD36061378.las	0
LD36061381.las	0
LD36061384.las	0
LD36061387.las	0
LD36061390.las	0
LD36061393.las	0
LD36061396.las	0
LD36061399.las	0
LD36061402.las	0
LD36061405.las	0
LD36061408.las	0
LD36061411.las	0
LD36061414.las	0
LD36061417.las	0
LD36061420.las	0
LD36061423.las	0
LD36061426.las	0
LD36061429.las	0
LD36061432.las	0
LD36061435.las	0
LD36061438.las	0
LD36061441.las	0
LD36061444.las	0
LD36061447.las	0
LD36061450.las	0
LD36061453.las	0
LD36061456.las	0
LD36061459.las	0
LD36061462.las	0
LD36061465.las	0
LD36061468.las	0
LD36061471.las	0
LD36061474.las	0

DPH-7.1 Report on File Source ID - continued

File	File Source ID
LD36061477.las	0
LD36061480.las	0
LD36061483.las	0
LD36061486.las	0
LD36061489.las	0
LD36061492.las	0
LD36061495.las	0
LD36061498.las	0
LD36061501.las	0
LD36061504.las	0
LD36061507.las	0
LD36061510.las	0
LD36061513.las	0
LD36061516.las	0
LD36061519.las	0
LD36061522.las	0
LD36061525.las	0
LD36061528.las	0
LD36061531.las	0
LD36061534.las	0
LD36061537.las	0
LD36061540.las	0
LD36061543.las	0
LD36061546.las	0
LD36061549.las	0
LD36061552.las	0
LD36061555.las	0
LD36061558.las	0
LD36061561.las	0
LD36061564.las	0
LD36061567.las	0
LD36061570.las	0
LD36061573.las	0
LD36061576.las	0
LD36061579.las	0
LD36061582.las	0
LD36061585.las	0
LD36061588.las	0
LD36061591.las	0
LD36061594.las	0
LD36061597.las	0
LD36061600.las	0
LD36061603.las	0
LD36061606.las	0
LD36061609.las	0
LD36061612.las	0
LD36091339.las	0
LD36091342.las	0
LD36091345.las	0

DPH-7.1 Report on File Source ID - continued

File	File Source ID
LD36091348.las	0
LD36091351.las	0
LD36091354.las	0
LD36091357.las	0
LD36091360.las	0
LD36091363.las	0
LD36091366.las	0
LD36091369.las	0
LD36091372.las	0
LD36091375.las	0
LD36091378.las	0
LD36091381.las	0
LD36091384.las	0
LD36091387.las	0
LD36091390.las	0
LD36091393.las	0
LD36091396.las	0
LD36091399.las	0
LD36091402.las	0
LD36091405.las	0
LD36091408.las	0
LD36091411.las	0
LD36091414.las	0
LD36091417.las	0
LD36091420.las	0
LD36091423.las	0
LD36091426.las	0
LD36091429.las	0
LD36091432.las	0
LD36091435.las	0
LD36091438.las	0
LD36091441.las	0
LD36091444.las	0
LD36091447.las	0
LD36091450.las	0
LD36091453.las	0
LD36091456.las	0
LD36091459.las	0
LD36091462.las	0
LD36091465.las	0
LD36091468.las	0
LD36091471.las	0
LD36091474.las	0
LD36091477.las	0
LD36091480.las	0
LD36091483.las	0
LD36091486.las	0
LD36091489.las	0
LD36091492.las	0

DPH-7.1 Report on File Source ID - continued

File	File Source ID
LD36091495.las	0
LD36091498.las	0
LD36091501.las	0
LD36091504.las	0
LD36091507.las	0
LD36091510.las	0
LD36091513.las	0
LD36091516.las	0
LD36091519.las	0
LD36091522.las	0
LD36091525.las	0
LD36091528.las	0
LD36091531.las	0
LD36091534.las	0
LD36091537.las	0
LD36091540.las	0
LD36091543.las	0
LD36091546.las	0
LD36091549.las	0
LD36091552.las	0
LD36091555.las	0
LD36091558.las	0
LD36091561.las	0
LD36091564.las	0
LD36091567.las	0
LD36091570.las	0
LD36091573.las	0
LD36091576.las	0
LD36091579.las	0
LD36091582.las	0
LD36091585.las	0
LD36091588.las	0
LD36091591.las	0
LD36091594.las	0
LD36091597.las	0
LD36091600.las	0
LD36091603.las	0
LD36091606.las	0
LD36091609.las	0
LD36091612.las	0
LD36121339.las	0
LD36121342.las	0
LD36121345.las	0
LD36121348.las	0
LD36121351.las	0
LD36121354.las	0
LD36121357.las	0
LD36121360.las	0
LD36121363.las	0

DPH-7.1 Report on File Source ID - continued

File	File Source ID
LD36121366.las	0
LD36121369.las	0
LD36121372.las	0
LD36121375.las	0
LD36121378.las	0
LD36121381.las	0
LD36121384.las	0
LD36121387.las	0
LD36121390.las	0
LD36121393.las	0
LD36121396.las	0
LD36121399.las	0
LD36121402.las	0
LD36121405.las	0
LD36121408.las	0
LD36121411.las	0
LD36121414.las	0
LD36121417.las	0
LD36121420.las	0
LD36121423.las	0
LD36121426.las	0
LD36121429.las	0
LD36121432.las	0
LD36121435.las	0
LD36121438.las	0
LD36121441.las	0
LD36121444.las	0
LD36121447.las	0
LD36121450.las	0
LD36121453.las	0
LD36121456.las	0
LD36121459.las	0
LD36121462.las	0
LD36121465.las	0
LD36121468.las	0
LD36121471.las	0
LD36121474.las	0
LD36121477.las	0
LD36121480.las	0
LD36121483.las	0
LD36121486.las	0
LD36121489.las	0
LD36121492.las	0
LD36121495.las	0
LD36121498.las	0
LD36121501.las	0
LD36121504.las	0
LD36121507.las	0
LD36121510.las	0

DPH-7.1 Report on File Source ID - continued

File	File Source ID
LD36121513.las	0
LD36121516.las	0
LD36121519.las	0
LD36121522.las	0
LD36121525.las	0
LD36121528.las	0
LD36121531.las	0
LD36121534.las	0
LD36121537.las	0
LD36121540.las	0
LD36121543.las	0
LD36121546.las	0
LD36121549.las	0
LD36121552.las	0
LD36121555.las	0
LD36121558.las	0
LD36121561.las	0
LD36121564.las	0
LD36121567.las	0
LD36121570.las	0
LD36121573.las	0
LD36121576.las	0
LD36121579.las	0
LD36121582.las	0
LD36121585.las	0
LD36121588.las	0
LD36121591.las	0
LD36121594.las	0
LD36121597.las	0
LD36121600.las	0
LD36121603.las	0
LD36121606.las	0
LD36121609.las	0
LD36121612.las	0
LD36151339.las	0
LD36151342.las	0
LD36151345.las	0
LD36151348.las	0
LD36151351.las	0
LD36151354.las	0
LD36151357.las	0
LD36151360.las	0
LD36151363.las	0
LD36151366.las	0
LD36151369.las	0
LD36151372.las	0
LD36151375.las	0
LD36151378.las	0
LD36151381.las	0

DPH-7.1 Report on File Source ID - continued

File	File Source ID
LD36151384.las	0
LD36151387.las	0
LD36151390.las	0
LD36151393.las	0
LD36151396.las	0
LD36151399.las	0
LD36151402.las	0
LD36151405.las	0
LD36151408.las	0
LD36151411.las	0
LD36151414.las	0
LD36151417.las	0
LD36151420.las	0
LD36151423.las	0
LD36151426.las	0
LD36151429.las	0
LD36151432.las	0
LD36151435.las	0
LD36151438.las	0
LD36151441.las	0
LD36151444.las	0
LD36151447.las	0
LD36151450.las	0
LD36151453.las	0
LD36151456.las	0
LD36151459.las	0
LD36151462.las	0
LD36151465.las	0
LD36151468.las	0
LD36151471.las	0
LD36151474.las	0
LD36151477.las	0
LD36151480.las	0
LD36151483.las	0
LD36151486.las	0
LD36151489.las	0
LD36151492.las	0
LD36151495.las	0
LD36151498.las	0
LD36151501.las	0
LD36151504.las	0
LD36151507.las	0
LD36151510.las	0
LD36151513.las	0
LD36151516.las	0
LD36151519.las	0
LD36151522.las	0
LD36151525.las	0
LD36151528.las	0

DPH-7.1 Report on File Source ID - continued

File	File Source ID
LD36151531.las	0
LD36151534.las	0
LD36151537.las	0
LD36151540.las	0
LD36151543.las	0
LD36151546.las	0
LD36151549.las	0
LD36151552.las	0
LD36151555.las	0
LD36151558.las	0
LD36151561.las	0
LD36151564.las	0
LD36151567.las	0
LD36151570.las	0
LD36151573.las	0
LD36151576.las	0
LD36151579.las	0
LD36151582.las	0
LD36151585.las	0
LD36151588.las	0
LD36151591.las	0
LD36151594.las	0
LD36151597.las	0
LD36151600.las	0
LD36151603.las	0
LD36151606.las	0
LD36151609.las	0
LD36151612.las	0
LD36151615.las	0
LD36181339.las	0
LD36181342.las	0
LD36181345.las	0
LD36181348.las	0
LD36181351.las	0
LD36181354.las	0
LD36181357.las	0
LD36181360.las	0
LD36181363.las	0
LD36181366.las	0
LD36181369.las	0
LD36181372.las	0
LD36181375.las	0
LD36181378.las	0
LD36181381.las	0
LD36181384.las	0
LD36181387.las	0
LD36181390.las	0
LD36181393.las	0
LD36181396.las	0

DPH-7.1 Report on File Source ID - continued

File	File Source ID
LD36181399.las	0
LD36181402.las	0
LD36181405.las	0
LD36181408.las	0
LD36181411.las	0
LD36181414.las	0
LD36181417.las	0
LD36181420.las	0
LD36181423.las	0
LD36181426.las	0
LD36181429.las	0
LD36181432.las	0
LD36181435.las	0
LD36181438.las	0
LD36181441.las	0
LD36181444.las	0
LD36181447.las	0
LD36181450.las	0
LD36181453.las	0
LD36181456.las	0
LD36181459.las	0
LD36181462.las	0
LD36181465.las	0
LD36181468.las	0
LD36181471.las	0
LD36181474.las	0
LD36181477.las	0
LD36181480.las	0
LD36181483.las	0
LD36181486.las	0
LD36181489.las	0
LD36181492.las	0
LD36181495.las	0
LD36181498.las	0
LD36181501.las	0
LD36181504.las	0
LD36181507.las	0
LD36181510.las	0
LD36181513.las	0
LD36181516.las	0
LD36181519.las	0
LD36181522.las	0
LD36181525.las	0
LD36181528.las	0
LD36181531.las	0
LD36181534.las	0
LD36181537.las	0
LD36181540.las	0
LD36181543.las	0

DPH-7.1 Report on File Source ID - continued

File	File Source ID
LD36181546.las	0
LD36181549.las	0
LD36181552.las	0
LD36181555.las	0
LD36181558.las	0
LD36181561.las	0
LD36181564.las	0
LD36181567.las	0
LD36181570.las	0
LD36181573.las	0
LD36181576.las	0
LD36181579.las	0
LD36181582.las	0
LD36181585.las	0
LD36181588.las	0
LD36181591.las	0
LD36181594.las	0
LD36181597.las	0
LD36181600.las	0
LD36181603.las	0
LD36181606.las	0
LD36181609.las	0
LD36181612.las	0
LD36181615.las	0
LD36211339.las	0
LD36211342.las	0
LD36211345.las	0
LD36211348.las	0
LD36211351.las	0
LD36211354.las	0
LD36211357.las	0
LD36211360.las	0
LD36211363.las	0
LD36211366.las	0
LD36211369.las	0
LD36211372.las	0
LD36211375.las	0
LD36211378.las	0
LD36211381.las	0
LD36211384.las	0
LD36211387.las	0
LD36211390.las	0
LD36211393.las	0
LD36211396.las	0
LD36211399.las	0
LD36211402.las	0
LD36211405.las	0
LD36211408.las	0
LD36211411.las	0

DPH-7.1 Report on File Source ID - continued

File	File Source ID
LD36211414.las	0
LD36211417.las	0
LD36211420.las	0
LD36211423.las	0
LD36211426.las	0
LD36211429.las	0
LD36211432.las	0
LD36211435.las	0
LD36211438.las	0
LD36211441.las	0
LD36211444.las	0
LD36211447.las	0
LD36211450.las	0
LD36211453.las	0
LD36211456.las	0
LD36211459.las	0
LD36211462.las	0
LD36211465.las	0
LD36211468.las	0
LD36211471.las	0
LD36211474.las	0
LD36211477.las	0
LD36211480.las	0
LD36211483.las	0
LD36211486.las	0
LD36211489.las	0
LD36211492.las	0
LD36211495.las	0
LD36211498.las	0
LD36211501.las	0
LD36211504.las	0
LD36211507.las	0
LD36211510.las	0
LD36211513.las	0
LD36211516.las	0
LD36211519.las	0
LD36211522.las	0
LD36211525.las	0
LD36211528.las	0
LD36211531.las	0
LD36211534.las	0
LD36211537.las	0
LD36211540.las	0
LD36211543.las	0
LD36211546.las	0
LD36211549.las	0
LD36211552.las	0
LD36211555.las	0
LD36211558.las	0

DPH-7.1 Report on File Source ID - continued

File	File Source ID
LD36211561.las	0
LD36211564.las	0
LD36211567.las	0
LD36211570.las	0
LD36211573.las	0
LD36211576.las	0
LD36211579.las	0
LD36211582.las	0
LD36211585.las	0
LD36211588.las	0
LD36211591.las	0
LD36211594.las	0
LD36211597.las	0
LD36211600.las	0
LD36211603.las	0
LD36211606.las	0
LD36211609.las	0
LD36211612.las	0
LD36211615.las	0
LD36241339.las	0
LD36241342.las	0
LD36241345.las	0
LD36241348.las	0
LD36241351.las	0
LD36241354.las	0
LD36241357.las	0
LD36241360.las	0
LD36241363.las	0
LD36241366.las	0
LD36241369.las	0
LD36241372.las	0
LD36241375.las	0
LD36241378.las	0
LD36241381.las	0
LD36241384.las	0
LD36241387.las	0
LD36241390.las	0
LD36241393.las	0
LD36241396.las	0
LD36241399.las	0
LD36241402.las	0
LD36241405.las	0
LD36241408.las	0
LD36241411.las	0
LD36241414.las	0
LD36241417.las	0
LD36241420.las	0
LD36241423.las	0
LD36241426.las	0

DPH-7.1 Report on File Source ID - continued

File	File Source ID
LD36241429.las	0
LD36241432.las	0
LD36241435.las	0
LD36241438.las	0
LD36241441.las	0
LD36241444.las	0
LD36241447.las	0
LD36241450.las	0
LD36241453.las	0
LD36241456.las	0
LD36241459.las	0
LD36241462.las	0
LD36241465.las	0
LD36241468.las	0
LD36241471.las	0
LD36241474.las	0
LD36241477.las	0
LD36241480.las	0
LD36241483.las	0
LD36241486.las	0
LD36241489.las	0
LD36241492.las	0
LD36241495.las	0
LD36241498.las	0
LD36241501.las	0
LD36241504.las	0
LD36241507.las	0
LD36241510.las	0
LD36241513.las	0
LD36241516.las	0
LD36241519.las	0
LD36241522.las	0
LD36241525.las	0
LD36241528.las	0
LD36241531.las	0
LD36241534.las	0
LD36241537.las	0
LD36241540.las	0
LD36241543.las	0
LD36241546.las	0
LD36241549.las	0
LD36241552.las	0
LD36241555.las	0
LD36241558.las	0
LD36241561.las	0
LD36241564.las	0
LD36241567.las	0
LD36241570.las	0
LD36241573.las	0

DPH-7.1 Report on File Source ID - continued

File	File Source ID
LD36241576.las	0
LD36241579.las	0
LD36241582.las	0
LD36241585.las	0
LD36241588.las	0
LD36241591.las	0
LD36241594.las	0
LD36241597.las	0
LD36241600.las	0
LD36241603.las	0
LD36241606.las	0
LD36241609.las	0
LD36241612.las	0
LD36241615.las	0
LD36271339.las	0
LD36271342.las	0
LD36271345.las	0
LD36271348.las	0
LD36271351.las	0
LD36271354.las	0
LD36271357.las	0
LD36271360.las	0
LD36271363.las	0
LD36271366.las	0
LD36271369.las	0
LD36271372.las	0
LD36271375.las	0
LD36271378.las	0
LD36271381.las	0
LD36271384.las	0
LD36271387.las	0
LD36271390.las	0
LD36271393.las	0
LD36271396.las	0
LD36271399.las	0
LD36271402.las	0
LD36271405.las	0
LD36271408.las	0
LD36271411.las	0
LD36271414.las	0
LD36271417.las	0
LD36271420.las	0
LD36271423.las	0
LD36271426.las	0
LD36271429.las	0
LD36271432.las	0
LD36271435.las	0
LD36271438.las	0
LD36271441.las	0

DPH-7.1 Report on File Source ID - continued

File	File Source ID
LD36271444.las	0
LD36271447.las	0
LD36271450.las	0
LD36271453.las	0
LD36271456.las	0
LD36271459.las	0
LD36271462.las	0
LD36271465.las	0
LD36271468.las	0
LD36271471.las	0
LD36271474.las	0
LD36271477.las	0
LD36271480.las	0
LD36271483.las	0
LD36271486.las	0
LD36271489.las	0
LD36271492.las	0
LD36271495.las	0
LD36271498.las	0
LD36271501.las	0
LD36271504.las	0
LD36271507.las	0
LD36271510.las	0
LD36271513.las	0
LD36271516.las	0
LD36271519.las	0
LD36271522.las	0
LD36271525.las	0
LD36271528.las	0
LD36271531.las	0
LD36271534.las	0
LD36271537.las	0
LD36271540.las	0
LD36271543.las	0
LD36271546.las	0
LD36271549.las	0
LD36271552.las	0
LD36271555.las	0
LD36271558.las	0
LD36271561.las	0
LD36271564.las	0
LD36271567.las	0
LD36271570.las	0
LD36271573.las	0
LD36271576.las	0
LD36271579.las	0
LD36271582.las	0
LD36271585.las	0
LD36271588.las	0

DPH-7.1 Report on File Source ID - continued

File	File Source ID
LD36271591.las	0
LD36271594.las	0
LD36271597.las	0
LD36271600.las	0
LD36271603.las	0
LD36271606.las	0
LD36271609.las	0
LD36271612.las	0
LD36271615.las	0
LD36301339.las	0
LD36301342.las	0
LD36301345.las	0
LD36301348.las	0
LD36301351.las	0
LD36301354.las	0
LD36301357.las	0
LD36301360.las	0
LD36301363.las	0
LD36301366.las	0
LD36301369.las	0
LD36301372.las	0
LD36301375.las	0
LD36301378.las	0
LD36301381.las	0
LD36301384.las	0
LD36301387.las	0
LD36301390.las	0
LD36301393.las	0
LD36301396.las	0
LD36301399.las	0
LD36301402.las	0
LD36301405.las	0
LD36301408.las	0
LD36301411.las	0
LD36301414.las	0
LD36301417.las	0
LD36301420.las	0
LD36301423.las	0
LD36301426.las	0
LD36301429.las	0
LD36301432.las	0
LD36301435.las	0
LD36301438.las	0
LD36301441.las	0
LD36301444.las	0
LD36301447.las	0
LD36301450.las	0
LD36301453.las	0
LD36301456.las	0

DPH-7.1 Report on File Source ID - continued

File	File Source ID
LD36301459.las	0
LD36301462.las	0
LD36301465.las	0
LD36301468.las	0
LD36301471.las	0
LD36301474.las	0
LD36301477.las	0
LD36301480.las	0
LD36301483.las	0
LD36301486.las	0
LD36301489.las	0
LD36301492.las	0
LD36301495.las	0
LD36301498.las	0
LD36301501.las	0
LD36301504.las	0
LD36301507.las	0
LD36301510.las	0
LD36301513.las	0
LD36301516.las	0
LD36301519.las	0
LD36301522.las	0
LD36301525.las	0
LD36301528.las	0
LD36301531.las	0
LD36301534.las	0
LD36301537.las	0
LD36301540.las	0
LD36301543.las	0
LD36301546.las	0
LD36301549.las	0
LD36301552.las	0
LD36301555.las	0
LD36301558.las	0
LD36301561.las	0
LD36301564.las	0
LD36301567.las	0
LD36301570.las	0
LD36301573.las	0
LD36301576.las	0
LD36301579.las	0
LD36301582.las	0
LD36301585.las	0
LD36301588.las	0
LD36301591.las	0
LD36301594.las	0
LD36301597.las	0
LD36301600.las	0
LD36301603.las	0

DPH-7.1 Report on File Source ID - continued

File	File Source ID
LD36301606.las	0
LD36301609.las	0
LD36301612.las	0
LD36301615.las	0
LD36331339.las	0
LD36331342.las	0
LD36331345.las	0
LD36331348.las	0
LD36331351.las	0
LD36331354.las	0
LD36331357.las	0
LD36331360.las	0
LD36331363.las	0
LD36331366.las	0
LD36331369.las	0
LD36331372.las	0
LD36331375.las	0
LD36331378.las	0
LD36331381.las	0
LD36331384.las	0
LD36331387.las	0
LD36331390.las	0
LD36331393.las	0
LD36331396.las	0
LD36331399.las	0
LD36331402.las	0
LD36331405.las	0
LD36331408.las	0
LD36331411.las	0
LD36331414.las	0
LD36331417.las	0
LD36331420.las	0
LD36331423.las	0
LD36331426.las	0
LD36331429.las	0
LD36331432.las	0
LD36331435.las	0
LD36331438.las	0
LD36331441.las	0
LD36331444.las	0
LD36331447.las	0
LD36331450.las	0
LD36331453.las	0
LD36331456.las	0
LD36331459.las	0
LD36331462.las	0
LD36331465.las	0
LD36331468.las	0
LD36331471.las	0

DPH-7.1 Report on File Source ID - continued

File	File Source ID
LD36331474.las	0
LD36331477.las	0
LD36331480.las	0
LD36331483.las	0
LD36331486.las	0
LD36331489.las	0
LD36331492.las	0
LD36331495.las	0
LD36331498.las	0
LD36331501.las	0
LD36331504.las	0
LD36331507.las	0
LD36331510.las	0
LD36331513.las	0
LD36331516.las	0
LD36331519.las	0
LD36331522.las	0
LD36331525.las	0
LD36331528.las	0
LD36331531.las	0
LD36331534.las	0
LD36331537.las	0
LD36331540.las	0
LD36331543.las	0
LD36331546.las	0
LD36331549.las	0
LD36331552.las	0
LD36331555.las	0
LD36331558.las	0
LD36331561.las	0
LD36331564.las	0
LD36331567.las	0
LD36331570.las	0
LD36331573.las	0
LD36331576.las	0
LD36331579.las	0
LD36331582.las	0
LD36331585.las	0
LD36331588.las	0
LD36331591.las	0
LD36331594.las	0
LD36331597.las	0
LD36331600.las	0
LD36331603.las	0
LD36331606.las	0
LD36331609.las	0
LD36331612.las	0
LD36331615.las	0
LD36361339.las	0

DPH-7.1 Report on File Source ID - continued

File	File Source ID
LD36361342.las	0
LD36361345.las	0
LD36361348.las	0
LD36361351.las	0
LD36361354.las	0
LD36361357.las	0
LD36361360.las	0
LD36361363.las	0
LD36361366.las	0
LD36361369.las	0
LD36361372.las	0
LD36361375.las	0
LD36361378.las	0
LD36361381.las	0
LD36361384.las	0
LD36361387.las	0
LD36361390.las	0
LD36361393.las	0
LD36361396.las	0
LD36361399.las	0
LD36361402.las	0
LD36361405.las	0
LD36361408.las	0
LD36361411.las	0
LD36361414.las	0
LD36361417.las	0
LD36361420.las	0
LD36361423.las	0
LD36361426.las	0
LD36361429.las	0
LD36361432.las	0
LD36361435.las	0
LD36361438.las	0
LD36361441.las	0
LD36361444.las	0
LD36361447.las	0
LD36361450.las	0
LD36361453.las	0
LD36361456.las	0
LD36361459.las	0
LD36361462.las	0
LD36361465.las	0
LD36361468.las	0
LD36361471.las	0
LD36361474.las	0
LD36361477.las	0
LD36361480.las	0
LD36361483.las	0
LD36361486.las	0

DPH-7.1 Report on File Source ID - continued

File	File Source ID
LD36361489.las	0
LD36361492.las	0
LD36361495.las	0
LD36361498.las	0
LD36361501.las	0
LD36361504.las	0
LD36361507.las	0
LD36361510.las	0
LD36361513.las	0
LD36361516.las	0
LD36361519.las	0
LD36361522.las	0
LD36361525.las	0
LD36361528.las	0
LD36361531.las	0
LD36361534.las	0
LD36361537.las	0
LD36361540.las	0
LD36361543.las	0
LD36361546.las	0
LD36361549.las	0
LD36361552.las	0
LD36361555.las	0
LD36361558.las	0
LD36361561.las	0
LD36361564.las	0
LD36361567.las	0
LD36361570.las	0
LD36361573.las	0
LD36361576.las	0
LD36361579.las	0
LD36361582.las	0
LD36361585.las	0
LD36361588.las	0
LD36361591.las	0
LD36361594.las	0
LD36361597.las	0
LD36361600.las	0
LD36361603.las	0
LD36361606.las	0
LD36361609.las	0
LD36361612.las	0
LD36361615.las	0
LD36391339.las	0
LD36391342.las	0
LD36391345.las	0
LD36391348.las	0
LD36391351.las	0
LD36391354.las	0

DPH-7.1 Report on File Source ID - continued

File	File Source ID
LD36391357.las	0
LD36391360.las	0
LD36391363.las	0
LD36391366.las	0
LD36391369.las	0
LD36391372.las	0
LD36391375.las	0
LD36391378.las	0
LD36391381.las	0
LD36391384.las	0
LD36391387.las	0
LD36391390.las	0
LD36391393.las	0
LD36391396.las	0
LD36391399.las	0
LD36391402.las	0
LD36391405.las	0
LD36391408.las	0
LD36391411.las	0
LD36391414.las	0
LD36391417.las	0
LD36391420.las	0
LD36391423.las	0
LD36391426.las	0
LD36391429.las	0
LD36391432.las	0
LD36391435.las	0
LD36391438.las	0
LD36391441.las	0
LD36391444.las	0
LD36391447.las	0
LD36391450.las	0
LD36391453.las	0
LD36391456.las	0
LD36391459.las	0
LD36391462.las	0
LD36391465.las	0
LD36391468.las	0
LD36391471.las	0
LD36391474.las	0
LD36391477.las	0
LD36391480.las	0
LD36391483.las	0
LD36391486.las	0
LD36391489.las	0
LD36391492.las	0
LD36391495.las	0
LD36391498.las	0
LD36391501.las	0

DPH-7.1 Report on File Source ID - continued

File	File Source ID
LD36391504.las	0
LD36391507.las	0
LD36391510.las	0
LD36391513.las	0
LD36391516.las	0
LD36391519.las	0
LD36391522.las	0
LD36391525.las	0
LD36391528.las	0
LD36391531.las	0
LD36391534.las	0
LD36391537.las	0
LD36391540.las	0
LD36391543.las	0
LD36391546.las	0
LD36391549.las	0
LD36391552.las	0
LD36391555.las	0
LD36391558.las	0
LD36391561.las	0
LD36391564.las	0
LD36391567.las	0
LD36391570.las	0
LD36391573.las	0
LD36391576.las	0
LD36391579.las	0
LD36391582.las	0
LD36391585.las	0
LD36391588.las	0
LD36391591.las	0
LD36391594.las	0
LD36391597.las	0
LD36391600.las	0
LD36391603.las	0
LD36391606.las	0
LD36391609.las	0
LD36391612.las	0
LD36391615.las	0
LD36421339.las	0
LD36421342.las	0
LD36421345.las	0
LD36421348.las	0
LD36421351.las	0
LD36421354.las	0
LD36421357.las	0
LD36421360.las	0
LD36421363.las	0
LD36421366.las	0
LD36421369.las	0

DPH-7.1 Report on File Source ID - continued

File	File Source ID
LD36421372.las	0
LD36421375.las	0
LD36421378.las	0
LD36421381.las	0
LD36421384.las	0
LD36421387.las	0
LD36421390.las	0
LD36421393.las	0
LD36421396.las	0
LD36421399.las	0
LD36421402.las	0
LD36421405.las	0
LD36421408.las	0
LD36421411.las	0
LD36421414.las	0
LD36421417.las	0
LD36421420.las	0
LD36421423.las	0
LD36421426.las	0
LD36421429.las	0
LD36421432.las	0
LD36421435.las	0
LD36421438.las	0
LD36421441.las	0
LD36421444.las	0
LD36421447.las	0
LD36421450.las	0
LD36421453.las	0
LD36421456.las	0
LD36421459.las	0
LD36421462.las	0
LD36421465.las	0
LD36421468.las	0
LD36421471.las	0
LD36421474.las	0
LD36421477.las	0
LD36421480.las	0
LD36421483.las	0
LD36421486.las	0
LD36421489.las	0
LD36421492.las	0
LD36421495.las	0
LD36421498.las	0
LD36421501.las	0
LD36421504.las	0
LD36421507.las	0
LD36421510.las	0
LD36421513.las	0
LD36421516.las	0

DPH-7.1 Report on File Source ID - continued

File	File Source ID
LD36421519.las	0
LD36421522.las	0
LD36421525.las	0
LD36421528.las	0
LD36421531.las	0
LD36421534.las	0
LD36421537.las	0
LD36421540.las	0
LD36421543.las	0
LD36421546.las	0
LD36421549.las	0
LD36421552.las	0
LD36421555.las	0
LD36421558.las	0
LD36421561.las	0
LD36421564.las	0
LD36421567.las	0
LD36421570.las	0
LD36421573.las	0
LD36421576.las	0
LD36421579.las	0
LD36421582.las	0
LD36421585.las	0
LD36421588.las	0
LD36421591.las	0
LD36421594.las	0
LD36421597.las	0
LD36421600.las	0
LD36421603.las	0
LD36421606.las	0
LD36421609.las	0
LD36421612.las	0
LD36421615.las	0
LD36451339.las	0
LD36451342.las	0
LD36451345.las	0
LD36451348.las	0
LD36451351.las	0
LD36451354.las	0
LD36451357.las	0
LD36451360.las	0
LD36451363.las	0
LD36451366.las	0
LD36451369.las	0
LD36451372.las	0
LD36451375.las	0
LD36451378.las	0
LD36451381.las	0
LD36451384.las	0

DPH-7.1 Report on File Source ID - continued

File	File Source ID
LD36451387.las	0
LD36451390.las	0
LD36451393.las	0
LD36451396.las	0
LD36451399.las	0
LD36451402.las	0
LD36451405.las	0
LD36451408.las	0
LD36451411.las	0
LD36451414.las	0
LD36451417.las	0
LD36451420.las	0
LD36451423.las	0
LD36451426.las	0
LD36451429.las	0
LD36451432.las	0
LD36451435.las	0
LD36451438.las	0
LD36451441.las	0
LD36451444.las	0
LD36451447.las	0
LD36451450.las	0
LD36451453.las	0
LD36451456.las	0
LD36451459.las	0
LD36451462.las	0
LD36451465.las	0
LD36451468.las	0
LD36451471.las	0
LD36451474.las	0
LD36451477.las	0
LD36451480.las	0
LD36451483.las	0
LD36451486.las	0
LD36451489.las	0
LD36451492.las	0
LD36451495.las	0
LD36451498.las	0
LD36451501.las	0
LD36451504.las	0
LD36451507.las	0
LD36451510.las	0
LD36451513.las	0
LD36451516.las	0
LD36451519.las	0
LD36451522.las	0
LD36451525.las	0
LD36451528.las	0
LD36451531.las	0

DPH-7.1 Report on File Source ID - continued

File	File Source ID
LD36451534.las	0
LD36451537.las	0
LD36451540.las	0
LD36451543.las	0
LD36451546.las	0
LD36451549.las	0
LD36451552.las	0
LD36451555.las	0
LD36451558.las	0
LD36451561.las	0
LD36451564.las	0
LD36451567.las	0
LD36451570.las	0
LD36451573.las	0
LD36451576.las	0
LD36451579.las	0
LD36451582.las	0
LD36451585.las	0
LD36451588.las	0
LD36451591.las	0
LD36451594.las	0
LD36451597.las	0
LD36451600.las	0
LD36451603.las	0
LD36451606.las	0
LD36451609.las	0
LD36451612.las	0
LD36451615.las	0
LD36481339.las	0
LD36481342.las	0
LD36481345.las	0
LD36481348.las	0
LD36481351.las	0
LD36481354.las	0
LD36481357.las	0
LD36481360.las	0
LD36481363.las	0
LD36481366.las	0
LD36481369.las	0
LD36481372.las	0
LD36481375.las	0
LD36481378.las	0
LD36481381.las	0
LD36481384.las	0
LD36481387.las	0
LD36481390.las	0
LD36481393.las	0
LD36481396.las	0
LD36481399.las	0

DPH-7.1 Report on File Source ID - continued

File	File Source ID
LD36481402.las	0
LD36481405.las	0
LD36481408.las	0
LD36481411.las	0
LD36481414.las	0
LD36481417.las	0
LD36481420.las	0
LD36481423.las	0
LD36481426.las	0
LD36481429.las	0
LD36481432.las	0
LD36481435.las	0
LD36481438.las	0
LD36481441.las	0
LD36481444.las	0
LD36481447.las	0
LD36481450.las	0
LD36481453.las	0
LD36481456.las	0
LD36481459.las	0
LD36481462.las	0
LD36481465.las	0
LD36481468.las	0
LD36481471.las	0
LD36481474.las	0
LD36481477.las	0
LD36481480.las	0
LD36481483.las	0
LD36481486.las	0
LD36481489.las	0
LD36481492.las	0
LD36481495.las	0
LD36481498.las	0
LD36481501.las	0
LD36481504.las	0
LD36481507.las	0
LD36481510.las	0
LD36481513.las	0
LD36481516.las	0
LD36481519.las	0
LD36481522.las	0
LD36481525.las	0
LD36481528.las	0
LD36481531.las	0
LD36481534.las	0
LD36481537.las	0
LD36481540.las	0
LD36481543.las	0
LD36481546.las	0

DPH-7.1 Report on File Source ID - continued

File	File Source ID
LD36481549.las	0
LD36481552.las	0
LD36481555.las	0
LD36481558.las	0
LD36481561.las	0
LD36481564.las	0
LD36481567.las	0
LD36481570.las	0
LD36481573.las	0
LD36481576.las	0
LD36481579.las	0
LD36481582.las	0
LD36481585.las	0
LD36481588.las	0
LD36481591.las	0
LD36481594.las	0
LD36481597.las	0
LD36481600.las	0
LD36481603.las	0
LD36481606.las	0
LD36481609.las	0
LD36481612.las	0
LD36481615.las	0
LD36511339.las	0
LD36511342.las	0
LD36511345.las	0
LD36511348.las	0
LD36511351.las	0
LD36511354.las	0
LD36511357.las	0
LD36511360.las	0
LD36511363.las	0
LD36511366.las	0
LD36511369.las	0
LD36511372.las	0
LD36511375.las	0
LD36511378.las	0
LD36511381.las	0
LD36511384.las	0
LD36511387.las	0
LD36511390.las	0
LD36511393.las	0
LD36511396.las	0
LD36511399.las	0
LD36511402.las	0
LD36511405.las	0
LD36511408.las	0
LD36511411.las	0
LD36511414.las	0

DPH-7.1 Report on File Source ID - continued

File	File Source ID
LD36511417.las	0
LD36511420.las	0
LD36511423.las	0
LD36511426.las	0
LD36511429.las	0
LD36511432.las	0
LD36511435.las	0
LD36511438.las	0
LD36511441.las	0
LD36511444.las	0
LD36511447.las	0
LD36511450.las	0
LD36511453.las	0
LD36511456.las	0
LD36511459.las	0
LD36511462.las	0
LD36511465.las	0
LD36511468.las	0
LD36511471.las	0
LD36511474.las	0
LD36511477.las	0
LD36511480.las	0
LD36511483.las	0
LD36511486.las	0
LD36511489.las	0
LD36511492.las	0
LD36511495.las	0
LD36511498.las	0
LD36511501.las	0
LD36511504.las	0
LD36511507.las	0
LD36511510.las	0
LD36511513.las	0
LD36511516.las	0
LD36511519.las	0
LD36511522.las	0
LD36511525.las	0
LD36511528.las	0
LD36511531.las	0
LD36511534.las	0
LD36511537.las	0
LD36511540.las	0
LD36511543.las	0
LD36511546.las	0
LD36511549.las	0
LD36511552.las	0
LD36511555.las	0
LD36511558.las	0
LD36511561.las	0

DPH-7.1 Report on File Source ID - continued

File	File Source ID
LD36511564.las	0
LD36511567.las	0
LD36511570.las	0
LD36511573.las	0
LD36511576.las	0
LD36511579.las	0
LD36511582.las	0
LD36511585.las	0
LD36511588.las	0
LD36511591.las	0
LD36511594.las	0
LD36511597.las	0
LD36511600.las	0
LD36511603.las	0
LD36511606.las	0
LD36511609.las	0
LD36511612.las	0
LD36511615.las	0
LD36541339.las	0
LD36541342.las	0
LD36541345.las	0
LD36541348.las	0
LD36541351.las	0
LD36541354.las	0
LD36541357.las	0
LD36541360.las	0
LD36541363.las	0
LD36541366.las	0
LD36541369.las	0
LD36541372.las	0
LD36541375.las	0
LD36541378.las	0
LD36541381.las	0
LD36541384.las	0
LD36541387.las	0
LD36541390.las	0
LD36541393.las	0
LD36541396.las	0
LD36541399.las	0
LD36541402.las	0
LD36541405.las	0
LD36541408.las	0
LD36541411.las	0
LD36541414.las	0
LD36541417.las	0
LD36541420.las	0
LD36541423.las	0
LD36541426.las	0
LD36541429.las	0

DPH-7.1 Report on File Source ID - continued

File	File Source ID
LD36541432.las	0
LD36541435.las	0
LD36541438.las	0
LD36541441.las	0
LD36541444.las	0
LD36541447.las	0
LD36541450.las	0
LD36541453.las	0
LD36541456.las	0
LD36541459.las	0
LD36541462.las	0
LD36541465.las	0
LD36541468.las	0
LD36541471.las	0
LD36541474.las	0
LD36541477.las	0
LD36541480.las	0
LD36541483.las	0
LD36541486.las	0
LD36541489.las	0
LD36541492.las	0
LD36541495.las	0
LD36541498.las	0
LD36541501.las	0
LD36541504.las	0
LD36541507.las	0
LD36541510.las	0
LD36541513.las	0
LD36541516.las	0
LD36541519.las	0
LD36541522.las	0
LD36541525.las	0
LD36541528.las	0
LD36541531.las	0
LD36541534.las	0
LD36541537.las	0
LD36541540.las	0
LD36541543.las	0
LD36541546.las	0
LD36541549.las	0
LD36541552.las	0
LD36541555.las	0
LD36541558.las	0
LD36541561.las	0
LD36541564.las	0
LD36541567.las	0
LD36541570.las	0
LD36541573.las	0
LD36541576.las	0

DPH-7.1 Report on File Source ID - continued

File	File Source ID
LD36541579.las	0
LD36541582.las	0
LD36541585.las	0
LD36541588.las	0
LD36541591.las	0
LD36541594.las	0
LD36541597.las	0
LD36541600.las	0
LD36541603.las	0
LD36541606.las	0
LD36541609.las	0
LD36541612.las	0
LD36541615.las	0
LD36571339.las	0
LD36571342.las	0
LD36571345.las	0
LD36571348.las	0
LD36571351.las	0
LD36571354.las	0
LD36571357.las	0
LD36571360.las	0
LD36571363.las	0
LD36571366.las	0
LD36571369.las	0
LD36571372.las	0
LD36571375.las	0
LD36571378.las	0
LD36571381.las	0
LD36571384.las	0
LD36571387.las	0
LD36571390.las	0
LD36571393.las	0
LD36571396.las	0
LD36571399.las	0
LD36571402.las	0
LD36571405.las	0
LD36571408.las	0
LD36571411.las	0
LD36571414.las	0
LD36571417.las	0
LD36571420.las	0
LD36571423.las	0
LD36571426.las	0
LD36571429.las	0
LD36571432.las	0
LD36571435.las	0
LD36571438.las	0
LD36571441.las	0
LD36571444.las	0

DPH-7.1 Report on File Source ID - continued

File	File Source ID
LD36571447.las	0
LD36571450.las	0
LD36571453.las	0
LD36571456.las	0
LD36571459.las	0
LD36571462.las	0
LD36571465.las	0
LD36571468.las	0
LD36571471.las	0
LD36571474.las	0
LD36571477.las	0
LD36571480.las	0
LD36571483.las	0
LD36571486.las	0
LD36571489.las	0
LD36571492.las	0
LD36571495.las	0
LD36571498.las	0
LD36571501.las	0
LD36571504.las	0
LD36571507.las	0
LD36571510.las	0
LD36571513.las	0
LD36571516.las	0
LD36571519.las	0
LD36571522.las	0
LD36571525.las	0
LD36571528.las	0
LD36571531.las	0
LD36571534.las	0
LD36571537.las	0
LD36571540.las	0
LD36571543.las	0
LD36571546.las	0
LD36571549.las	0
LD36571552.las	0
LD36571555.las	0
LD36571558.las	0
LD36571561.las	0
LD36571564.las	0
LD36571567.las	0
LD36571570.las	0
LD36571573.las	0
LD36571576.las	0
LD36571579.las	0
LD36571582.las	0
LD36571585.las	0
LD36571588.las	0
LD36571591.las	0

DPH-7.1 Report on File Source ID - continued

File	File Source ID
LD36571594.las	0
LD36571597.las	0
LD36571600.las	0
LD36571603.las	0
LD36571606.las	0
LD36571609.las	0
LD36571612.las	0
LD36571615.las	0
LD36601339.las	0
LD36601342.las	0
LD36601345.las	0
LD36601348.las	0
LD36601351.las	0
LD36601354.las	0
LD36601357.las	0
LD36601360.las	0
LD36601363.las	0
LD36601366.las	0
LD36601369.las	0
LD36601372.las	0
LD36601375.las	0
LD36601378.las	0
LD36601381.las	0
LD36601384.las	0
LD36601387.las	0
LD36601390.las	0
LD36601393.las	0
LD36601396.las	0
LD36601399.las	0
LD36601402.las	0
LD36601405.las	0
LD36601408.las	0
LD36601411.las	0
LD36601414.las	0
LD36601417.las	0
LD36601420.las	0
LD36601423.las	0
LD36601426.las	0
LD36601429.las	0
LD36601432.las	0
LD36601435.las	0
LD36601438.las	0
LD36601441.las	0
LD36601444.las	0
LD36601447.las	0
LD36601450.las	0
LD36601453.las	0
LD36601456.las	0
LD36601459.las	0

DPH-7.1 Report on File Source ID - continued

File	File Source ID
LD36601462.las	0
LD36601465.las	0
LD36601468.las	0
LD36601471.las	0
LD36601474.las	0
LD36601477.las	0
LD36601480.las	0
LD36601483.las	0
LD36601486.las	0
LD36601489.las	0
LD36601492.las	0
LD36601495.las	0
LD36601498.las	0
LD36601501.las	0
LD36601504.las	0
LD36601507.las	0
LD36601510.las	0
LD36601513.las	0
LD36601516.las	0
LD36601519.las	0
LD36601522.las	0
LD36601525.las	0
LD36601528.las	0
LD36601531.las	0
LD36601534.las	0
LD36601537.las	0
LD36601540.las	0
LD36601543.las	0
LD36601546.las	0
LD36601549.las	0
LD36601552.las	0
LD36601555.las	0
LD36601558.las	0
LD36601561.las	0
LD36601564.las	0
LD36601567.las	0
LD36601570.las	0
LD36601573.las	0
LD36601576.las	0
LD36601579.las	0
LD36601582.las	0
LD36601585.las	0
LD36601588.las	0
LD36601591.las	0
LD36601594.las	0
LD36601597.las	0
LD36601600.las	0
LD36601603.las	0
LD36601606.las	0

DPH-7.1 Report on File Source ID - continued

File	File Source ID
LD36601609.las	0
LD36601612.las	0
LD36601615.las	0
LD36631339.las	0
LD36631342.las	0
LD36631345.las	0
LD36631348.las	0
LD36631351.las	0
LD36631354.las	0
LD36631357.las	0
LD36631360.las	0
LD36631363.las	0
LD36631366.las	0
LD36631369.las	0
LD36631372.las	0
LD36631375.las	0
LD36631378.las	0
LD36631381.las	0
LD36631384.las	0
LD36631387.las	0
LD36631390.las	0
LD36631393.las	0
LD36631396.las	0
LD36631399.las	0
LD36631402.las	0
LD36631405.las	0
LD36631408.las	0
LD36631411.las	0
LD36631414.las	0
LD36631417.las	0
LD36631420.las	0
LD36631423.las	0
LD36631426.las	0
LD36631429.las	0
LD36631432.las	0
LD36631435.las	0
LD36631438.las	0
LD36631441.las	0
LD36631444.las	0
LD36631447.las	0
LD36631450.las	0
LD36631453.las	0
LD36631456.las	0
LD36631459.las	0
LD36631462.las	0
LD36631465.las	0
LD36631468.las	0
LD36631471.las	0
LD36631474.las	0

DPH-7.1 Report on File Source ID - continued

File	File Source ID
LD36631477.las	0
LD36631480.las	0
LD36631483.las	0
LD36631486.las	0
LD36631489.las	0
LD36631492.las	0
LD36631495.las	0
LD36631498.las	0
LD36631501.las	0
LD36631504.las	0
LD36631507.las	0
LD36631510.las	0
LD36631513.las	0
LD36631516.las	0
LD36631519.las	0
LD36631522.las	0
LD36631525.las	0
LD36631528.las	0
LD36631531.las	0
LD36631534.las	0
LD36631537.las	0
LD36631540.las	0
LD36631543.las	0
LD36631546.las	0
LD36631549.las	0
LD36631552.las	0
LD36631555.las	0
LD36631558.las	0
LD36631561.las	0
LD36631564.las	0
LD36631567.las	0
LD36631570.las	0
LD36631573.las	0
LD36631576.las	0
LD36631579.las	0
LD36631582.las	0
LD36631585.las	0
LD36631588.las	0
LD36631591.las	0
LD36631594.las	0
LD36631597.las	0
LD36631600.las	0
LD36631603.las	0
LD36631606.las	0
LD36631609.las	0
LD36631612.las	0
LD36631615.las	0
LD36661339.las	0
LD36661342.las	0

DPH-7.1 Report on File Source ID - continued

File	File Source ID
LD36661345.las	0
LD36661348.las	0
LD36661351.las	0
LD36661354.las	0
LD36661357.las	0
LD36661360.las	0
LD36661363.las	0
LD36661366.las	0
LD36661369.las	0
LD36661372.las	0
LD36661375.las	0
LD36661378.las	0
LD36661381.las	0
LD36661384.las	0
LD36661387.las	0
LD36661390.las	0
LD36661393.las	0
LD36661396.las	0
LD36661399.las	0
LD36661402.las	0
LD36661405.las	0
LD36661408.las	0
LD36661411.las	0
LD36661414.las	0
LD36661417.las	0
LD36661420.las	0
LD36661423.las	0
LD36661426.las	0
LD36661429.las	0
LD36661432.las	0
LD36661435.las	0
LD36661438.las	0
LD36661441.las	0
LD36661444.las	0
LD36661447.las	0
LD36661450.las	0
LD36661453.las	0
LD36661456.las	0
LD36661459.las	0
LD36661462.las	0
LD36661465.las	0
LD36661468.las	0
LD36661471.las	0
LD36661474.las	0
LD36661477.las	0
LD36661480.las	0
LD36661483.las	0
LD36661486.las	0
LD36661489.las	0

DPH-7.1 Report on File Source ID - continued

File	File Source ID
LD36661492.las	0
LD36661495.las	0
LD36661498.las	0
LD36661501.las	0
LD36661504.las	0
LD36661507.las	0
LD36661510.las	0
LD36661513.las	0
LD36661516.las	0
LD36661519.las	0
LD36661522.las	0
LD36661525.las	0
LD36661528.las	0
LD36661531.las	0
LD36661534.las	0
LD36661537.las	0
LD36661540.las	0
LD36661543.las	0
LD36661546.las	0
LD36661549.las	0
LD36661552.las	0
LD36661555.las	0
LD36661558.las	0
LD36661561.las	0
LD36661564.las	0
LD36661567.las	0
LD36661570.las	0
LD36661573.las	0
LD36661576.las	0
LD36661579.las	0
LD36661582.las	0
LD36661585.las	0
LD36661588.las	0
LD36661591.las	0
LD36661594.las	0
LD36661597.las	0
LD36661600.las	0
LD36661603.las	0
LD36661606.las	0
LD36661609.las	0
LD36661612.las	0
LD36661615.las	0
LD36691339.las	0
LD36691342.las	0
LD36691345.las	0
LD36691348.las	0
LD36691351.las	0
LD36691354.las	0
LD36691357.las	0

DPH-7.1 Report on File Source ID - continued

File	File Source ID
LD36691360.las	0
LD36691363.las	0
LD36691366.las	0
LD36691369.las	0
LD36691372.las	0
LD36691375.las	0
LD36691378.las	0
LD36691381.las	0
LD36691384.las	0
LD36691387.las	0
LD36691390.las	0
LD36691393.las	0
LD36691396.las	0
LD36691399.las	0
LD36691402.las	0
LD36691405.las	0
LD36691408.las	0
LD36691411.las	0
LD36691414.las	0
LD36691417.las	0
LD36691420.las	0
LD36691423.las	0
LD36691426.las	0
LD36691429.las	0
LD36691432.las	0
LD36691435.las	0
LD36691438.las	0
LD36691441.las	0
LD36691444.las	0
LD36691447.las	0
LD36691450.las	0
LD36691453.las	0
LD36691456.las	0
LD36691459.las	0
LD36691462.las	0
LD36691465.las	0
LD36691468.las	0
LD36691471.las	0
LD36691474.las	0
LD36691477.las	0
LD36691480.las	0
LD36691483.las	0
LD36691486.las	0
LD36691489.las	0
LD36691492.las	0
LD36691495.las	0
LD36691498.las	0
LD36691501.las	0
LD36691504.las	0

DPH-7.1 Report on File Source ID - continued

File	File Source ID
LD36691507.las	0
LD36691510.las	0
LD36691513.las	0
LD36691516.las	0
LD36691519.las	0
LD36691522.las	0
LD36691525.las	0
LD36691528.las	0
LD36691531.las	0
LD36691534.las	0
LD36691537.las	0
LD36691540.las	0
LD36691543.las	0
LD36691546.las	0
LD36691549.las	0
LD36691552.las	0
LD36691555.las	0
LD36691558.las	0
LD36691561.las	0
LD36691564.las	0
LD36691567.las	0
LD36691570.las	0
LD36691573.las	0
LD36691576.las	0
LD36691579.las	0
LD36691582.las	0
LD36691585.las	0
LD36691588.las	0
LD36691591.las	0
LD36691594.las	0
LD36691597.las	0
LD36691600.las	0
LD36691603.las	0
LD36691606.las	0
LD36691609.las	0
LD36691612.las	0
LD36691615.las	0
LD36721339.las	0
LD36721342.las	0
LD36721345.las	0
LD36721348.las	0
LD36721351.las	0
LD36721354.las	0
LD36721357.las	0
LD36721360.las	0
LD36721363.las	0
LD36721366.las	0
LD36721369.las	0
LD36721372.las	0

DPH-7.1 Report on File Source ID - continued

File	File Source ID
LD36721375.las	0
LD36721378.las	0
LD36721381.las	0
LD36721384.las	0
LD36721387.las	0
LD36721390.las	0
LD36721393.las	0
LD36721396.las	0
LD36721399.las	0
LD36721402.las	0
LD36721405.las	0
LD36721408.las	0
LD36721411.las	0
LD36721414.las	0
LD36721417.las	0
LD36721420.las	0
LD36721423.las	0
LD36721426.las	0
LD36721429.las	0
LD36721432.las	0
LD36721435.las	0
LD36721438.las	0
LD36721441.las	0
LD36721444.las	0
LD36721447.las	0
LD36721450.las	0
LD36721453.las	0
LD36721456.las	0
LD36721459.las	0
LD36721462.las	0
LD36721465.las	0
LD36721468.las	0
LD36721471.las	0
LD36721474.las	0
LD36721477.las	0
LD36721480.las	0
LD36721483.las	0
LD36721486.las	0
LD36721489.las	0
LD36721492.las	0
LD36721495.las	0
LD36721498.las	0
LD36721501.las	0
LD36721504.las	0
LD36721507.las	0
LD36721510.las	0
LD36721513.las	0
LD36721516.las	0
LD36721519.las	0

DPH-7.1 Report on File Source ID - continued

File	File Source ID
LD36721522.las	0
LD36721525.las	0
LD36721528.las	0
LD36721531.las	0
LD36721534.las	0
LD36721537.las	0
LD36721540.las	0
LD36721543.las	0
LD36721546.las	0
LD36721549.las	0
LD36721552.las	0
LD36721555.las	0
LD36721558.las	0
LD36721561.las	0
LD36721564.las	0
LD36721567.las	0
LD36721570.las	0
LD36721573.las	0
LD36721576.las	0
LD36721579.las	0
LD36721582.las	0
LD36721585.las	0
LD36721588.las	0
LD36721591.las	0
LD36721594.las	0
LD36721597.las	0
LD36721600.las	0
LD36721603.las	0
LD36721606.las	0
LD36721609.las	0
LD36721612.las	0
LD36721615.las	0
LD36751339.las	0
LD36751342.las	0
LD36751345.las	0
LD36751348.las	0
LD36751351.las	0
LD36751354.las	0
LD36751357.las	0
LD36751360.las	0
LD36751363.las	0
LD36751366.las	0
LD36751369.las	0
LD36751372.las	0
LD36751375.las	0
LD36751378.las	0
LD36751381.las	0
LD36751384.las	0
LD36751387.las	0

DPH-7.1 Report on File Source ID - continued

File	File Source ID
LD36751390.las	0
LD36751393.las	0
LD36751396.las	0
LD36751399.las	0
LD36751402.las	0
LD36751405.las	0
LD36751408.las	0
LD36751411.las	0
LD36751414.las	0
LD36751417.las	0
LD36751420.las	0
LD36751423.las	0
LD36751426.las	0
LD36751429.las	0
LD36751432.las	0
LD36751435.las	0
LD36751438.las	0
LD36751441.las	0
LD36751444.las	0
LD36751447.las	0
LD36751450.las	0
LD36751453.las	0
LD36751456.las	0
LD36751459.las	0
LD36751462.las	0
LD36751465.las	0
LD36751468.las	0
LD36751471.las	0
LD36751474.las	0
LD36751477.las	0
LD36751480.las	0
LD36751483.las	0
LD36751486.las	0
LD36751489.las	0
LD36751492.las	0
LD36751495.las	0
LD36751498.las	0
LD36751501.las	0
LD36751504.las	0
LD36751507.las	0
LD36751510.las	0
LD36751513.las	0
LD36751516.las	0
LD36751519.las	0
LD36751522.las	0
LD36751525.las	0
LD36751528.las	0
LD36751531.las	0
LD36751534.las	0

DPH-7.1 Report on File Source ID - continued

File	File Source ID
LD36751537.las	0
LD36751540.las	0
LD36751543.las	0
LD36751546.las	0
LD36751549.las	0
LD36751552.las	0
LD36751555.las	0
LD36751558.las	0
LD36751561.las	0
LD36751564.las	0
LD36751567.las	0
LD36751570.las	0
LD36751573.las	0
LD36751576.las	0
LD36751579.las	0
LD36751582.las	0
LD36751585.las	0
LD36751588.las	0
LD36751591.las	0
LD36751594.las	0
LD36751597.las	0
LD36751600.las	0
LD36751603.las	0
LD36751606.las	0
LD36751609.las	0
LD36751612.las	0
LD36751615.las	0
LD36781339.las	0
LD36781342.las	0
LD36781345.las	0
LD36781348.las	0
LD36781351.las	0
LD36781354.las	0
LD36781357.las	0
LD36781360.las	0
LD36781363.las	0
LD36781366.las	0
LD36781369.las	0
LD36781372.las	0
LD36781375.las	0
LD36781378.las	0
LD36781381.las	0
LD36781384.las	0
LD36781387.las	0
LD36781390.las	0
LD36781393.las	0
LD36781396.las	0
LD36781399.las	0
LD36781402.las	0

DPH-7.1 Report on File Source ID - continued

File	File Source ID
LD36781405.las	0
LD36781408.las	0
LD36781411.las	0
LD36781414.las	0
LD36781417.las	0
LD36781420.las	0
LD36781423.las	0
LD36781426.las	0
LD36781429.las	0
LD36781432.las	0
LD36781435.las	0
LD36781438.las	0
LD36781441.las	0
LD36781444.las	0
LD36781447.las	0
LD36781450.las	0
LD36781453.las	0
LD36781456.las	0
LD36781459.las	0
LD36781462.las	0
LD36781465.las	0
LD36781468.las	0
LD36781471.las	0
LD36781474.las	0
LD36781477.las	0
LD36781480.las	0
LD36781483.las	0
LD36781486.las	0
LD36781489.las	0
LD36781492.las	0
LD36781495.las	0
LD36781498.las	0
LD36781501.las	0
LD36781504.las	0
LD36781507.las	0
LD36781510.las	0
LD36781513.las	0
LD36781516.las	0
LD36781519.las	0
LD36781522.las	0
LD36781525.las	0
LD36781528.las	0
LD36781531.las	0
LD36781534.las	0
LD36781537.las	0
LD36781540.las	0
LD36781543.las	0
LD36781546.las	0
LD36781549.las	0

DPH-7.1 Report on File Source ID - continued

File	File Source ID
LD36781552.las	0
LD36781555.las	0
LD36781558.las	0
LD36781561.las	0
LD36781564.las	0
LD36781567.las	0
LD36781570.las	0
LD36781573.las	0
LD36781576.las	0
LD36781579.las	0
LD36781582.las	0
LD36781585.las	0
LD36781588.las	0
LD36781591.las	0
LD36781594.las	0
LD36781597.las	0
LD36781600.las	0
LD36781603.las	0
LD36781606.las	0
LD36781609.las	0
LD36781612.las	0
LD36781615.las	0
LD36811339.las	0
LD36811342.las	0
LD36811345.las	0
LD36811348.las	0
LD36811351.las	0
LD36811354.las	0
LD36811357.las	0
LD36811360.las	0
LD36811363.las	0
LD36811366.las	0
LD36811369.las	0
LD36811372.las	0
LD36811375.las	0
LD36811378.las	0
LD36811381.las	0
LD36811384.las	0
LD36811387.las	0
LD36811390.las	0
LD36811393.las	0
LD36811396.las	0
LD36811399.las	0
LD36811402.las	0
LD36811405.las	0
LD36811408.las	0
LD36811411.las	0
LD36811414.las	0
LD36811417.las	0

DPH-7.1 Report on File Source ID - continued

File	File Source ID
LD36811420.las	0
LD36811423.las	0
LD36811426.las	0
LD36811429.las	0
LD36811432.las	0
LD36811435.las	0
LD36811438.las	0
LD36811441.las	0
LD36811444.las	0
LD36811447.las	0
LD36811450.las	0
LD36811453.las	0
LD36811456.las	0
LD36811459.las	0
LD36811462.las	0
LD36811465.las	0
LD36811468.las	0
LD36811471.las	0
LD36811474.las	0
LD36811477.las	0
LD36811480.las	0
LD36811483.las	0
LD36811486.las	0
LD36811489.las	0
LD36811492.las	0
LD36811495.las	0
LD36811498.las	0
LD36811501.las	0
LD36811504.las	0
LD36811507.las	0
LD36811510.las	0
LD36811513.las	0
LD36811516.las	0
LD36811519.las	0
LD36811522.las	0
LD36811525.las	0
LD36811528.las	0
LD36811531.las	0
LD36811534.las	0
LD36811537.las	0
LD36811540.las	0
LD36811543.las	0
LD36811546.las	0
LD36811549.las	0
LD36811552.las	0
LD36811555.las	0
LD36811558.las	0
LD36811561.las	0
LD36811564.las	0

DPH-7.1 Report on File Source ID - continued

File	File Source ID
LD36811567.las	0
LD36811570.las	0
LD36811573.las	0
LD36811576.las	0
LD36811579.las	0
LD36811582.las	0
LD36811585.las	0
LD36811588.las	0
LD36811591.las	0
LD36811594.las	0
LD36811597.las	0
LD36811600.las	0
LD36811603.las	0
LD36811606.las	0
LD36811609.las	0
LD36811612.las	0
LD36811615.las	0
LD36841339.las	0
LD36841342.las	0
LD36841345.las	0
LD36841348.las	0
LD36841351.las	0
LD36841354.las	0
LD36841357.las	0
LD36841360.las	0
LD36841363.las	0
LD36841366.las	0
LD36841369.las	0
LD36841372.las	0
LD36841375.las	0
LD36841378.las	0
LD36841381.las	0
LD36841384.las	0
LD36841387.las	0
LD36841390.las	0
LD36841393.las	0
LD36841396.las	0
LD36841399.las	0
LD36841402.las	0
LD36841405.las	0
LD36841408.las	0
LD36841411.las	0
LD36841414.las	0
LD36841417.las	0
LD36841420.las	0
LD36841423.las	0
LD36841426.las	0
LD36841429.las	0
LD36841432.las	0

DPH-7.1 Report on File Source ID - continued

File	File Source ID
LD36841435.las	0
LD36841438.las	0
LD36841441.las	0
LD36841444.las	0
LD36841447.las	0
LD36841450.las	0
LD36841453.las	0
LD36841456.las	0
LD36841459.las	0
LD36841462.las	0
LD36841465.las	0
LD36841468.las	0
LD36841471.las	0
LD36841474.las	0
LD36841477.las	0
LD36841480.las	0
LD36841483.las	0
LD36841486.las	0
LD36841489.las	0
LD36841492.las	0
LD36841495.las	0
LD36841498.las	0
LD36841501.las	0
LD36841504.las	0
LD36841507.las	0
LD36841510.las	0
LD36841513.las	0
LD36841516.las	0
LD36841519.las	0
LD36841522.las	0
LD36841525.las	0
LD36841528.las	0
LD36841531.las	0
LD36841534.las	0
LD36841537.las	0
LD36841540.las	0
LD36841543.las	0
LD36841546.las	0
LD36841549.las	0
LD36841552.las	0
LD36841555.las	0
LD36841558.las	0
LD36841561.las	0
LD36841564.las	0
LD36841567.las	0
LD36841570.las	0
LD36841573.las	0
LD36841576.las	0
LD36841579.las	0

DPH-7.1 Report on File Source ID - continued

File	File Source ID
LD36841582.las	0
LD36841585.las	0
LD36841588.las	0
LD36841591.las	0
LD36841594.las	0
LD36841597.las	0
LD36841600.las	0
LD36841603.las	0
LD36841606.las	0
LD36841609.las	0
LD36841612.las	0
LD36841615.las	0
LD36871339.las	0
LD36871342.las	0
LD36871345.las	0
LD36871348.las	0
LD36871351.las	0
LD36871354.las	0
LD36871357.las	0
LD36871360.las	0
LD36871363.las	0
LD36871366.las	0
LD36871369.las	0
LD36871372.las	0
LD36871375.las	0
LD36871378.las	0
LD36871381.las	0
LD36871384.las	0
LD36871387.las	0
LD36871390.las	0
LD36871393.las	0
LD36871396.las	0
LD36871399.las	0
LD36871402.las	0
LD36871405.las	0
LD36871408.las	0
LD36871411.las	0
LD36871414.las	0
LD36871417.las	0
LD36871420.las	0
LD36871423.las	0
LD36871426.las	0
LD36871429.las	0
LD36871432.las	0
LD36871435.las	0
LD36871438.las	0
LD36871441.las	0
LD36871444.las	0
LD36871447.las	0

DPH-7.1 Report on File Source ID - continued

File	File Source ID
LD36871450.las	0
LD36871453.las	0
LD36871456.las	0
LD36871459.las	0
LD36871462.las	0
LD36871465.las	0
LD36871468.las	0
LD36871471.las	0
LD36871474.las	0
LD36871477.las	0
LD36871480.las	0
LD36871483.las	0
LD36871486.las	0
LD36871489.las	0
LD36871492.las	0
LD36871495.las	0
LD36871498.las	0
LD36871501.las	0
LD36871504.las	0
LD36871507.las	0
LD36871510.las	0
LD36871513.las	0
LD36871516.las	0
LD36871519.las	0
LD36871522.las	0
LD36871525.las	0
LD36871528.las	0
LD36871531.las	0
LD36871534.las	0
LD36871537.las	0
LD36871540.las	0
LD36871543.las	0
LD36871546.las	0
LD36871549.las	0
LD36871552.las	0
LD36871555.las	0
LD36871558.las	0
LD36871561.las	0
LD36871564.las	0
LD36871567.las	0
LD36871570.las	0
LD36871573.las	0
LD36871576.las	0
LD36871579.las	0
LD36871582.las	0
LD36871585.las	0
LD36871588.las	0
LD36871591.las	0
LD36871594.las	0

DPH-7.1 Report on File Source ID - continued

File	File Source ID
LD36871597.las	0
LD36871600.las	0
LD36871603.las	0
LD36871606.las	0
LD36871609.las	0
LD36871612.las	0
LD36871615.las	0
LD36901339.las	0
LD36901342.las	0
LD36901345.las	0
LD36901348.las	0
LD36901351.las	0
LD36901354.las	0
LD36901357.las	0
LD36901360.las	0
LD36901363.las	0
LD36901366.las	0
LD36901369.las	0
LD36901372.las	0
LD36901375.las	0
LD36901378.las	0
LD36901381.las	0
LD36901384.las	0
LD36901387.las	0
LD36901390.las	0
LD36901393.las	0
LD36901396.las	0
LD36901399.las	0
LD36901402.las	0
LD36901405.las	0
LD36901408.las	0
LD36901411.las	0
LD36901414.las	0
LD36901417.las	0
LD36901420.las	0
LD36901423.las	0
LD36901426.las	0
LD36901429.las	0
LD36901432.las	0
LD36901435.las	0
LD36901438.las	0
LD36901441.las	0
LD36901444.las	0
LD36901447.las	0
LD36901450.las	0
LD36901453.las	0
LD36901456.las	0
LD36901459.las	0
LD36901462.las	0

DPH-7.1 Report on File Source ID - continued

File	File Source ID
LD36901465.las	0
LD36901468.las	0
LD36901471.las	0
LD36901474.las	0
LD36901477.las	0
LD36901480.las	0
LD36901483.las	0
LD36901486.las	0
LD36901489.las	0
LD36901492.las	0
LD36901495.las	0
LD36901498.las	0
LD36901501.las	0
LD36901504.las	0
LD36901507.las	0
LD36901510.las	0
LD36901513.las	0
LD36901516.las	0
LD36901519.las	0
LD36901522.las	0
LD36901525.las	0
LD36901528.las	0
LD36901531.las	0
LD36901534.las	0
LD36901537.las	0
LD36901540.las	0
LD36901543.las	0
LD36901546.las	0
LD36901549.las	0
LD36901552.las	0
LD36901555.las	0
LD36901558.las	0
LD36901561.las	0
LD36901564.las	0
LD36901567.las	0
LD36901570.las	0
LD36901573.las	0
LD36901576.las	0
LD36901579.las	0
LD36901582.las	0
LD36901585.las	0
LD36901588.las	0
LD36901591.las	0
LD36901594.las	0
LD36901597.las	0
LD36901600.las	0
LD36901603.las	0
LD36901606.las	0
LD36901609.las	0

DPH-7.1 Report on File Source ID - continued

File	File Source ID
LD36901612.las	0
LD36901615.las	0
LD36931339.las	0
LD36931342.las	0
LD36931345.las	0
LD36931348.las	0
LD36931351.las	0
LD36931354.las	0
LD36931357.las	0
LD36931360.las	0
LD36931363.las	0
LD36931366.las	0
LD36931369.las	0
LD36931372.las	0
LD36931375.las	0
LD36931378.las	0
LD36931381.las	0
LD36931384.las	0
LD36931387.las	0
LD36931390.las	0
LD36931393.las	0
LD36931396.las	0
LD36931399.las	0
LD36931402.las	0
LD36931405.las	0
LD36931408.las	0
LD36931411.las	0
LD36931414.las	0
LD36931417.las	0
LD36931420.las	0
LD36931423.las	0
LD36931426.las	0
LD36931429.las	0
LD36931432.las	0
LD36931435.las	0
LD36931438.las	0
LD36931441.las	0
LD36931444.las	0
LD36931447.las	0
LD36931450.las	0
LD36931453.las	0
LD36931456.las	0
LD36931459.las	0
LD36931462.las	0
LD36931465.las	0
LD36931468.las	0
LD36931471.las	0
LD36931474.las	0
LD36931477.las	0

DPH-7.1 Report on File Source ID - continued

File	File Source ID
LD36931480.las	0
LD36931483.las	0
LD36931486.las	0
LD36931489.las	0
LD36931492.las	0
LD36931495.las	0
LD36931498.las	0
LD36931501.las	0
LD36931504.las	0
LD36931507.las	0
LD36931510.las	0
LD36931513.las	0
LD36931516.las	0
LD36931519.las	0
LD36931522.las	0
LD36931525.las	0
LD36931528.las	0
LD36931531.las	0
LD36931534.las	0
LD36931537.las	0
LD36931540.las	0
LD36931543.las	0
LD36931546.las	0
LD36931549.las	0
LD36931552.las	0
LD36931555.las	0
LD36931558.las	0
LD36931561.las	0
LD36931564.las	0
LD36931567.las	0
LD36931570.las	0
LD36931573.las	0
LD36931576.las	0
LD36931579.las	0
LD36931582.las	0
LD36931585.las	0
LD36931588.las	0
LD36931591.las	0
LD36931594.las	0
LD36931597.las	0
LD36931600.las	0
LD36931603.las	0
LD36931606.las	0
LD36931609.las	0
LD36931612.las	0
LD36931615.las	0
LD36961339.las	0
LD36961342.las	0
LD36961345.las	0

DPH-7.1 Report on File Source ID - continued

File	File Source ID
LD36961348.las	0
LD36961351.las	0
LD36961354.las	0
LD36961357.las	0
LD36961360.las	0
LD36961363.las	0
LD36961366.las	0
LD36961369.las	0
LD36961372.las	0
LD36961375.las	0
LD36961378.las	0
LD36961381.las	0
LD36961384.las	0
LD36961387.las	0
LD36961390.las	0
LD36961393.las	0
LD36961396.las	0
LD36961399.las	0
LD36961402.las	0
LD36961405.las	0
LD36961408.las	0
LD36961411.las	0
LD36961414.las	0
LD36961417.las	0
LD36961420.las	0
LD36961423.las	0
LD36961426.las	0
LD36961429.las	0
LD36961432.las	0
LD36961435.las	0
LD36961438.las	0
LD36961441.las	0
LD36961444.las	0
LD36961447.las	0
LD36961450.las	0
LD36961453.las	0
LD36961456.las	0
LD36961459.las	0
LD36961462.las	0
LD36961465.las	0
LD36961468.las	0
LD36961471.las	0
LD36961474.las	0
LD36961477.las	0
LD36961480.las	0
LD36961483.las	0
LD36961486.las	0
LD36961489.las	0
LD36961492.las	0

DPH-7.1 Report on File Source ID - continued

File	File Source ID
LD36961495.las	0
LD36961498.las	0
LD36961501.las	0
LD36961504.las	0
LD36961507.las	0
LD36961510.las	0
LD36961513.las	0
LD36961516.las	0
LD36961519.las	0
LD36961522.las	0
LD36961525.las	0
LD36961528.las	0
LD36961531.las	0
LD36961534.las	0
LD36961537.las	0
LD36961540.las	0
LD36961543.las	0
LD36961546.las	0
LD36961549.las	0
LD36961552.las	0
LD36961555.las	0
LD36961558.las	0
LD36961561.las	0
LD36961564.las	0
LD36961567.las	0
LD36961570.las	0
LD36961573.las	0
LD36961576.las	0
LD36961579.las	0
LD36961582.las	0
LD36961585.las	0
LD36961588.las	0
LD36961591.las	0
LD36961594.las	0
LD36961597.las	0
LD36961600.las	0
LD36961603.las	0
LD36961606.las	0
LD36961609.las	0
LD36961612.las	0
LD36961615.las	0
LD36991339.las	0
LD36991342.las	0
LD36991345.las	0
LD36991348.las	0
LD36991351.las	0
LD36991354.las	0
LD36991357.las	0
LD36991360.las	0

DPH-7.1 Report on File Source ID - continued

File	File Source ID
LD36991363.las	0
LD36991366.las	0
LD36991369.las	0
LD36991372.las	0
LD36991375.las	0
LD36991378.las	0
LD36991381.las	0
LD36991384.las	0
LD36991387.las	0
LD36991390.las	0
LD36991393.las	0
LD36991396.las	0
LD36991399.las	0
LD36991402.las	0
LD36991405.las	0
LD36991408.las	0
LD36991411.las	0
LD36991414.las	0
LD36991417.las	0
LD36991420.las	0
LD36991423.las	0
LD36991426.las	0
LD36991429.las	0
LD36991432.las	0
LD36991435.las	0
LD36991438.las	0
LD36991441.las	0
LD36991444.las	0
LD36991447.las	0
LD36991450.las	0
LD36991453.las	0
LD36991456.las	0
LD36991459.las	0
LD36991462.las	0
LD36991465.las	0
LD36991468.las	0
LD36991471.las	0
LD36991474.las	0
LD36991477.las	0
LD36991480.las	0
LD36991483.las	0
LD36991486.las	0
LD36991489.las	0
LD36991492.las	0
LD36991495.las	0
LD36991498.las	0
LD36991501.las	0
LD36991504.las	0
LD36991507.las	0

DPH-7.1 Report on File Source ID - continued

File	File Source ID
LD36991510.las	0
LD36991513.las	0
LD36991516.las	0
LD36991519.las	0
LD36991522.las	0
LD36991525.las	0
LD36991528.las	0
LD36991531.las	0
LD36991534.las	0
LD36991537.las	0
LD36991540.las	0
LD36991543.las	0
LD36991546.las	0
LD36991549.las	0
LD36991552.las	0
LD36991555.las	0
LD36991558.las	0
LD36991561.las	0
LD36991564.las	0
LD36991567.las	0
LD36991570.las	0
LD36991573.las	0
LD36991576.las	0
LD36991579.las	0
LD36991582.las	0
LD36991585.las	0
LD36991588.las	0
LD36991591.las	0
LD36991594.las	0
LD36991597.las	0
LD36991600.las	0
LD36991603.las	0
LD36991606.las	0
LD36991609.las	0
LD36991612.las	0
LD36991615.las	0
LD37021339.las	0
LD37021342.las	0
LD37021345.las	0
LD37021348.las	0
LD37021351.las	0
LD37021354.las	0
LD37021357.las	0
LD37021360.las	0
LD37021363.las	0
LD37021366.las	0
LD37021369.las	0
LD37021372.las	0
LD37021375.las	0

DPH-7.1 Report on File Source ID - continued

File	File Source ID
LD37021378.las	0
LD37021381.las	0
LD37021384.las	0
LD37021387.las	0
LD37021390.las	0
LD37021393.las	0
LD37021396.las	0
LD37021399.las	0
LD37021402.las	0
LD37021405.las	0
LD37021408.las	0
LD37021411.las	0
LD37021414.las	0
LD37021417.las	0
LD37021420.las	0
LD37021423.las	0
LD37021426.las	0
LD37021429.las	0
LD37021432.las	0
LD37021435.las	0
LD37021438.las	0
LD37021441.las	0
LD37021444.las	0
LD37021447.las	0
LD37021450.las	0
LD37021453.las	0
LD37021456.las	0
LD37021459.las	0
LD37021462.las	0
LD37021465.las	0
LD37021468.las	0
LD37021471.las	0
LD37021474.las	0
LD37021477.las	0
LD37021480.las	0
LD37021483.las	0
LD37021486.las	0
LD37021489.las	0
LD37021492.las	0
LD37021495.las	0
LD37021498.las	0
LD37021501.las	0
LD37021504.las	0
LD37021507.las	0
LD37021510.las	0
LD37021513.las	0
LD37021516.las	0
LD37021519.las	0
LD37021522.las	0

DPH-7.1 Report on File Source ID - continued

File	File Source ID
LD37021525.las	0
LD37021528.las	0
LD37021531.las	0
LD37021534.las	0
LD37021537.las	0
LD37021540.las	0
LD37021543.las	0
LD37021546.las	0
LD37021549.las	0
LD37021552.las	0
LD37021555.las	0
LD37021558.las	0
LD37021561.las	0
LD37021564.las	0
LD37021567.las	0
LD37021570.las	0
LD37021573.las	0
LD37021576.las	0
LD37021579.las	0
LD37021582.las	0
LD37021585.las	0
LD37021588.las	0
LD37021591.las	0
LD37021594.las	0
LD37021597.las	0
LD37021600.las	0
LD37021603.las	0
LD37021606.las	0
LD37021609.las	0
LD37021612.las	0
LD37021615.las	0
LD37051339.las	0
LD37051342.las	0
LD37051345.las	0
LD37051348.las	0
LD37051351.las	0
LD37051354.las	0
LD37051357.las	0
LD37051360.las	0
LD37051363.las	0
LD37051366.las	0
LD37051369.las	0
LD37051372.las	0
LD37051375.las	0
LD37051378.las	0
LD37051381.las	0
LD37051384.las	0
LD37051387.las	0
LD37051390.las	0

DPH-7.1 Report on File Source ID - continued

File	File Source ID
LD37051393.las	0
LD37051396.las	0
LD37051399.las	0
LD37051402.las	0
LD37051405.las	0
LD37051408.las	0
LD37051411.las	0
LD37051414.las	0
LD37051417.las	0
LD37051420.las	0
LD37051423.las	0
LD37051426.las	0
LD37051429.las	0
LD37051432.las	0
LD37051435.las	0
LD37051438.las	0
LD37051441.las	0
LD37051444.las	0
LD37051447.las	0
LD37051450.las	0
LD37051453.las	0
LD37051456.las	0
LD37051459.las	0
LD37051462.las	0
LD37051465.las	0
LD37051468.las	0
LD37051471.las	0
LD37051474.las	0
LD37051477.las	0
LD37051480.las	0
LD37051483.las	0
LD37051486.las	0
LD37051489.las	0
LD37051492.las	0
LD37051495.las	0
LD37051498.las	0
LD37051501.las	0
LD37051504.las	0
LD37051507.las	0
LD37051510.las	0
LD37051513.las	0
LD37051516.las	0
LD37051519.las	0
LD37051522.las	0
LD37051525.las	0
LD37051528.las	0
LD37051531.las	0
LD37051534.las	0
LD37051537.las	0

DPH-7.1 Report on File Source ID - continued

File	File Source ID
LD37051540.las	0
LD37051543.las	0
LD37051546.las	0
LD37051549.las	0
LD37051552.las	0
LD37051555.las	0
LD37051558.las	0
LD37051561.las	0
LD37051564.las	0
LD37051567.las	0
LD37051570.las	0
LD37051573.las	0
LD37051576.las	0
LD37051579.las	0
LD37051582.las	0
LD37051585.las	0
LD37051588.las	0
LD37051591.las	0
LD37051594.las	0
LD37051597.las	0
LD37051600.las	0
LD37051603.las	0
LD37051606.las	0
LD37051609.las	0
LD37051612.las	0
LD37051615.las	0
LD37081339.las	0
LD37081342.las	0
LD37081345.las	0
LD37081348.las	0
LD37081351.las	0
LD37081354.las	0
LD37081357.las	0
LD37081360.las	0
LD37081363.las	0
LD37081366.las	0
LD37081369.las	0
LD37081372.las	0
LD37081375.las	0
LD37081378.las	0
LD37081381.las	0
LD37081384.las	0
LD37081387.las	0
LD37081390.las	0
LD37081393.las	0
LD37081396.las	0
LD37081399.las	0
LD37081402.las	0
LD37081405.las	0

DPH-7.1 Report on File Source ID - continued

File	File Source ID
LD37081408.las	0
LD37081411.las	0
LD37081414.las	0
LD37081417.las	0
LD37081420.las	0
LD37081423.las	0
LD37081426.las	0
LD37081429.las	0
LD37081432.las	0
LD37081435.las	0
LD37081438.las	0
LD37081441.las	0
LD37081444.las	0
LD37081447.las	0
LD37081450.las	0
LD37081453.las	0
LD37081456.las	0
LD37081459.las	0
LD37081462.las	0
LD37081465.las	0
LD37081468.las	0
LD37081471.las	0
LD37081474.las	0
LD37081477.las	0
LD37081480.las	0
LD37081483.las	0
LD37081486.las	0
LD37081489.las	0
LD37081492.las	0
LD37081495.las	0
LD37081498.las	0
LD37081501.las	0
LD37081504.las	0
LD37081507.las	0
LD37081510.las	0
LD37081513.las	0
LD37081516.las	0
LD37081519.las	0
LD37081522.las	0
LD37081525.las	0
LD37081528.las	0
LD37081531.las	0
LD37081534.las	0
LD37081537.las	0
LD37081540.las	0
LD37081543.las	0
LD37081546.las	0
LD37081549.las	0
LD37081552.las	0

DPH-7.1 Report on File Source ID - continued

File	File Source ID
LD37081555.las	0
LD37081558.las	0
LD37081561.las	0
LD37081564.las	0
LD37081567.las	0
LD37081570.las	0
LD37081573.las	0
LD37081576.las	0
LD37081579.las	0
LD37081582.las	0
LD37081585.las	0
LD37081588.las	0
LD37081591.las	0
LD37081594.las	0
LD37081597.las	0
LD37081600.las	0
LD37081603.las	0
LD37081606.las	0
LD37081609.las	0
LD37081612.las	0
LD37081615.las	0
LD37111339.las	0
LD37111342.las	0
LD37111345.las	0
LD37111348.las	0
LD37111351.las	0
LD37111354.las	0
LD37111357.las	0
LD37111360.las	0
LD37111363.las	0
LD37111366.las	0
LD37111369.las	0
LD37111372.las	0
LD37111375.las	0
LD37111378.las	0
LD37111381.las	0
LD37111384.las	0
LD37111387.las	0
LD37111390.las	0
LD37111393.las	0
LD37111396.las	0
LD37111399.las	0
LD37111402.las	0
LD37111405.las	0
LD37111408.las	0
LD37111411.las	0
LD37111414.las	0
LD37111417.las	0
LD37111420.las	0

DPH-7.1 Report on File Source ID - continued

File	File Source ID
LD37111423.las	0
LD37111426.las	0
LD37111429.las	0
LD37111432.las	0
LD37111435.las	0
LD37111438.las	0
LD37111441.las	0
LD37111444.las	0
LD37111447.las	0
LD37111450.las	0
LD37111453.las	0
LD37111456.las	0
LD37111459.las	0
LD37111462.las	0
LD37111465.las	0
LD37111468.las	0
LD37111471.las	0
LD37111474.las	0
LD37111477.las	0
LD37111480.las	0
LD37111483.las	0
LD37111486.las	0
LD37111489.las	0
LD37111492.las	0
LD37111495.las	0
LD37111498.las	0
LD37111501.las	0
LD37111504.las	0
LD37111507.las	0
LD37111510.las	0
LD37111513.las	0
LD37111516.las	0
LD37111519.las	0
LD37111522.las	0
LD37111525.las	0
LD37111528.las	0
LD37111531.las	0
LD37111534.las	0
LD37111537.las	0
LD37111540.las	0
LD37111543.las	0
LD37111546.las	0
LD37111549.las	0
LD37111552.las	0
LD37111555.las	0
LD37111558.las	0
LD37111561.las	0
LD37111564.las	0
LD37111567.las	0

DPH-7.1 Report on File Source ID - continued

File	File Source ID
LD37111570.las	0
LD37111573.las	0
LD37111576.las	0
LD37111579.las	0
LD37111582.las	0
LD37111585.las	0
LD37111588.las	0
LD37111591.las	0
LD37111594.las	0
LD37111597.las	0
LD37111600.las	0
LD37111603.las	0
LD37111606.las	0
LD37111609.las	0
LD37111612.las	0
LD37111615.las	0
LD37111618.las	0
LD37141339.las	0
LD37141342.las	0
LD37141345.las	0
LD37141348.las	0
LD37141351.las	0
LD37141354.las	0
LD37141357.las	0
LD37141360.las	0
LD37141363.las	0
LD37141366.las	0
LD37141369.las	0
LD37141372.las	0
LD37141375.las	0
LD37141378.las	0
LD37141381.las	0
LD37141384.las	0
LD37141387.las	0
LD37141390.las	0
LD37141393.las	0
LD37141396.las	0
LD37141399.las	0
LD37141402.las	0
LD37141405.las	0
LD37141408.las	0
LD37141411.las	0
LD37141414.las	0
LD37141417.las	0
LD37141420.las	0
LD37141423.las	0
LD37141426.las	0
LD37141429.las	0
LD37141432.las	0

DPH-7.1 Report on File Source ID - continued

File	File Source ID
LD37141435.las	0
LD37141438.las	0
LD37141441.las	0
LD37141444.las	0
LD37141447.las	0
LD37141450.las	0
LD37141453.las	0
LD37141456.las	0
LD37141459.las	0
LD37141462.las	0
LD37141465.las	0
LD37141468.las	0
LD37141471.las	0
LD37141474.las	0
LD37141477.las	0
LD37141480.las	0
LD37141483.las	0
LD37141486.las	0
LD37141489.las	0
LD37141492.las	0
LD37141495.las	0
LD37141498.las	0
LD37141501.las	0
LD37141504.las	0
LD37141507.las	0
LD37141510.las	0
LD37141513.las	0
LD37141516.las	0
LD37141519.las	0
LD37141522.las	0
LD37141525.las	0
LD37141528.las	0
LD37141531.las	0
LD37141534.las	0
LD37141537.las	0
LD37141540.las	0
LD37141543.las	0
LD37141546.las	0
LD37141549.las	0
LD37141552.las	0
LD37141555.las	0
LD37141558.las	0
LD37141561.las	0
LD37141564.las	0
LD37141567.las	0
LD37141570.las	0
LD37141573.las	0
LD37141576.las	0
LD37141579.las	0

DPH-7.1 Report on File Source ID - continued

File	File Source ID
LD37141582.las	0
LD37141585.las	0
LD37141588.las	0
LD37141591.las	0
LD37141594.las	0
LD37141597.las	0
LD37141600.las	0
LD37141603.las	0
LD37141606.las	0
LD37141609.las	0
LD37141612.las	0
LD37141615.las	0
LD37141618.las	0
LD37171339.las	0
LD37171342.las	0
LD37171345.las	0
LD37171348.las	0
LD37171351.las	0
LD37171354.las	0
LD37171357.las	0
LD37171360.las	0
LD37171363.las	0
LD37171366.las	0
LD37171369.las	0
LD37171372.las	0
LD37171375.las	0
LD37171378.las	0
LD37171381.las	0
LD37171384.las	0
LD37171387.las	0
LD37171390.las	0
LD37171393.las	0
LD37171396.las	0
LD37171399.las	0
LD37171402.las	0
LD37171405.las	0
LD37171408.las	0
LD37171411.las	0
LD37171414.las	0
LD37171417.las	0
LD37171420.las	0
LD37171423.las	0
LD37171426.las	0
LD37171429.las	0
LD37171432.las	0
LD37171435.las	0
LD37171438.las	0
LD37171441.las	0
LD37171444.las	0

DPH-7.1 Report on File Source ID - continued

File	File Source ID
LD37171447.las	0
LD37171450.las	0
LD37171453.las	0
LD37171456.las	0
LD37171459.las	0
LD37171462.las	0
LD37171465.las	0
LD37171468.las	0
LD37171471.las	0
LD37171474.las	0
LD37171477.las	0
LD37171480.las	0
LD37171483.las	0
LD37171486.las	0
LD37171489.las	0
LD37171492.las	0
LD37171495.las	0
LD37171498.las	0
LD37171501.las	0
LD37171504.las	0
LD37171507.las	0
LD37171510.las	0
LD37171513.las	0
LD37171516.las	0
LD37171519.las	0
LD37171522.las	0
LD37171525.las	0
LD37171528.las	0
LD37171531.las	0
LD37171534.las	0
LD37171537.las	0
LD37171540.las	0
LD37171543.las	0
LD37171546.las	0
LD37171549.las	0
LD37171552.las	0
LD37171555.las	0
LD37171558.las	0
LD37171561.las	0
LD37171564.las	0
LD37171567.las	0
LD37171570.las	0
LD37171573.las	0
LD37171576.las	0
LD37171579.las	0
LD37171582.las	0
LD37171585.las	0
LD37171588.las	0
LD37171591.las	0

DPH-7.1 Report on File Source ID - continued

File	File Source ID
LD37171594.las	0
LD37171597.las	0
LD37171600.las	0
LD37171603.las	0
LD37171606.las	0
LD37171609.las	0
LD37171612.las	0
LD37171615.las	0
LD37171618.las	0
LD37201339.las	0
LD37201342.las	0
LD37201345.las	0
LD37201348.las	0
LD37201351.las	0
LD37201354.las	0
LD37201357.las	0
LD37201360.las	0
LD37201363.las	0
LD37201366.las	0
LD37201369.las	0
LD37201372.las	0
LD37201375.las	0
LD37201378.las	0
LD37201381.las	0
LD37201384.las	0
LD37201387.las	0
LD37201390.las	0
LD37201393.las	0
LD37201396.las	0
LD37201399.las	0
LD37201402.las	0
LD37201405.las	0
LD37201408.las	0
LD37201411.las	0
LD37201414.las	0
LD37201417.las	0
LD37201420.las	0
LD37201423.las	0
LD37201426.las	0
LD37201429.las	0
LD37201432.las	0
LD37201435.las	0
LD37201438.las	0
LD37201441.las	0
LD37201444.las	0
LD37201447.las	0
LD37201450.las	0
LD37201453.las	0
LD37201456.las	0

DPH-7.1 Report on File Source ID - continued

File	File Source ID
LD37201459.las	0
LD37201462.las	0
LD37201465.las	0
LD37201468.las	0
LD37201471.las	0
LD37201474.las	0
LD37201477.las	0
LD37201480.las	0
LD37201483.las	0
LD37201486.las	0
LD37201489.las	0
LD37201492.las	0
LD37201495.las	0
LD37201498.las	0
LD37201501.las	0
LD37201504.las	0
LD37201507.las	0
LD37201510.las	0
LD37201513.las	0
LD37201516.las	0
LD37201519.las	0
LD37201522.las	0
LD37201525.las	0
LD37201528.las	0
LD37201531.las	0
LD37201534.las	0
LD37201537.las	0
LD37201540.las	0
LD37201543.las	0
LD37201546.las	0
LD37201549.las	0
LD37201552.las	0
LD37201555.las	0
LD37201558.las	0
LD37201561.las	0
LD37201564.las	0
LD37201567.las	0
LD37201570.las	0
LD37201573.las	0
LD37201576.las	0
LD37201579.las	0
LD37201582.las	0
LD37201585.las	0
LD37201588.las	0
LD37201591.las	0
LD37201594.las	0
LD37201597.las	0
LD37201600.las	0
LD37201603.las	0

DPH-7.1 Report on File Source ID - continued

File	File Source ID
LD37201606.las	0
LD37201609.las	0
LD37201612.las	0
LD37201615.las	0
LD37201618.las	0
LD37231339.las	0
LD37231342.las	0
LD37231345.las	0
LD37231348.las	0
LD37231351.las	0
LD37231354.las	0
LD37231357.las	0
LD37231360.las	0
LD37231363.las	0
LD37231366.las	0
LD37231369.las	0
LD37231372.las	0
LD37231375.las	0
LD37231378.las	0
LD37231381.las	0
LD37231384.las	0
LD37231387.las	0
LD37231390.las	0
LD37231393.las	0
LD37231396.las	0
LD37231399.las	0
LD37231402.las	0
LD37231405.las	0
LD37231408.las	0
LD37231411.las	0
LD37231414.las	0
LD37231417.las	0
LD37231420.las	0
LD37231423.las	0
LD37231426.las	0
LD37231429.las	0
LD37231432.las	0
LD37231435.las	0
LD37231438.las	0
LD37231441.las	0
LD37231444.las	0
LD37231447.las	0
LD37231450.las	0
LD37231453.las	0
LD37231456.las	0
LD37231459.las	0
LD37231462.las	0
LD37231465.las	0
LD37231468.las	0

DPH-7.1 Report on File Source ID - continued

File	File Source ID
LD37231471.las	0
LD37231474.las	0
LD37231477.las	0
LD37231480.las	0
LD37231483.las	0
LD37231486.las	0
LD37231489.las	0
LD37231492.las	0
LD37231495.las	0
LD37231498.las	0
LD37231501.las	0
LD37231504.las	0
LD37231507.las	0
LD37231510.las	0
LD37231513.las	0
LD37231516.las	0
LD37231519.las	0
LD37231522.las	0
LD37231525.las	0
LD37231528.las	0
LD37231531.las	0
LD37231534.las	0
LD37231537.las	0
LD37231540.las	0
LD37231543.las	0
LD37231546.las	0
LD37231549.las	0
LD37231552.las	0
LD37231555.las	0
LD37231558.las	0
LD37231561.las	0
LD37231564.las	0
LD37231567.las	0
LD37231570.las	0
LD37231573.las	0
LD37231576.las	0
LD37231579.las	0
LD37231582.las	0
LD37231585.las	0
LD37231588.las	0
LD37231591.las	0
LD37231594.las	0
LD37231597.las	0
LD37231600.las	0
LD37231603.las	0
LD37231606.las	0
LD37231609.las	0
LD37231612.las	0
LD37231615.las	0

DPH-7.1 Report on File Source ID - continued

File	File Source ID
LD37231618.las	0
LD37261339.las	0
LD37261342.las	0
LD37261345.las	0
LD37261348.las	0
LD37261351.las	0
LD37261354.las	0
LD37261357.las	0
LD37261360.las	0
LD37261363.las	0
LD37261366.las	0
LD37261369.las	0
LD37261372.las	0
LD37261375.las	0
LD37261378.las	0
LD37261381.las	0
LD37261384.las	0
LD37261387.las	0
LD37261390.las	0
LD37261393.las	0
LD37261396.las	0
LD37261399.las	0
LD37261402.las	0
LD37261405.las	0
LD37261408.las	0
LD37261411.las	0
LD37261414.las	0
LD37261417.las	0
LD37261420.las	0
LD37261423.las	0
LD37261426.las	0
LD37261429.las	0
LD37261432.las	0
LD37261435.las	0
LD37261438.las	0
LD37261441.las	0
LD37261444.las	0
LD37261447.las	0
LD37261450.las	0
LD37261453.las	0
LD37261456.las	0
LD37261459.las	0
LD37261462.las	0
LD37261465.las	0
LD37261468.las	0
LD37261471.las	0
LD37261474.las	0
LD37261477.las	0
LD37261480.las	0

DPH-7.1 Report on File Source ID - continued

File	File Source ID
LD37261483.las	0
LD37261486.las	0
LD37261489.las	0
LD37261492.las	0
LD37261495.las	0
LD37261498.las	0
LD37261501.las	0
LD37261504.las	0
LD37261507.las	0
LD37261510.las	0
LD37261513.las	0
LD37261516.las	0
LD37261519.las	0
LD37261522.las	0
LD37261525.las	0
LD37261528.las	0
LD37261531.las	0
LD37261534.las	0
LD37261537.las	0
LD37261540.las	0
LD37261543.las	0
LD37261546.las	0
LD37261549.las	0
LD37261552.las	0
LD37261555.las	0
LD37261558.las	0
LD37261561.las	0
LD37261564.las	0
LD37261567.las	0
LD37261570.las	0
LD37261573.las	0
LD37261576.las	0
LD37261579.las	0
LD37261582.las	0
LD37261585.las	0
LD37261588.las	0
LD37261591.las	0
LD37261594.las	0
LD37261597.las	0
LD37261600.las	0
LD37261603.las	0
LD37261606.las	0
LD37261609.las	0
LD37261612.las	0
LD37261615.las	0
LD37261618.las	0
LD37291339.las	0
LD37291342.las	0
LD37291345.las	0

DPH-7.1 Report on File Source ID - continued

File	File Source ID
LD37291348.las	0
LD37291351.las	0
LD37291354.las	0
LD37291357.las	0
LD37291360.las	0
LD37291363.las	0
LD37291366.las	0
LD37291369.las	0
LD37291372.las	0
LD37291375.las	0
LD37291378.las	0
LD37291381.las	0
LD37291384.las	0
LD37291387.las	0
LD37291390.las	0
LD37291393.las	0
LD37291396.las	0
LD37291399.las	0
LD37291402.las	0
LD37291405.las	0
LD37291408.las	0
LD37291411.las	0
LD37291414.las	0
LD37291417.las	0
LD37291420.las	0
LD37291423.las	0
LD37291426.las	0
LD37291429.las	0
LD37291432.las	0
LD37291435.las	0
LD37291438.las	0
LD37291441.las	0
LD37291444.las	0
LD37291447.las	0
LD37291450.las	0
LD37291453.las	0
LD37291456.las	0
LD37291459.las	0
LD37291462.las	0
LD37291465.las	0
LD37291468.las	0
LD37291471.las	0
LD37291474.las	0
LD37291477.las	0
LD37291480.las	0
LD37291483.las	0
LD37291486.las	0
LD37291489.las	0
LD37291492.las	0

DPH-7.1 Report on File Source ID - continued

File	File Source ID
LD37291495.las	0
LD37291498.las	0
LD37291501.las	0
LD37291504.las	0
LD37291507.las	0
LD37291510.las	0
LD37291513.las	0
LD37291516.las	0
LD37291519.las	0
LD37291522.las	0
LD37291525.las	0
LD37291528.las	0
LD37291531.las	0
LD37291534.las	0
LD37291537.las	0
LD37291540.las	0
LD37291543.las	0
LD37291546.las	0
LD37291549.las	0
LD37291552.las	0
LD37291555.las	0
LD37291558.las	0
LD37291561.las	0
LD37291564.las	0
LD37291567.las	0
LD37291570.las	0
LD37291573.las	0
LD37291576.las	0
LD37291579.las	0
LD37291582.las	0
LD37291585.las	0
LD37291588.las	0
LD37291591.las	0
LD37291594.las	0
LD37291597.las	0
LD37291600.las	0
LD37291603.las	0
LD37291606.las	0
LD37291609.las	0
LD37291612.las	0
LD37291615.las	0
LD37291618.las	0
LD37321339.las	0
LD37321342.las	0
LD37321345.las	0
LD37321348.las	0
LD37321351.las	0
LD37321354.las	0
LD37321357.las	0

DPH-7.1 Report on File Source ID - continued

File	File Source ID
LD37321360.las	0
LD37321363.las	0
LD37321366.las	0
LD37321369.las	0
LD37321372.las	0
LD37321375.las	0
LD37321378.las	0
LD37321381.las	0
LD37321384.las	0
LD37321387.las	0
LD37321390.las	0
LD37321393.las	0
LD37321396.las	0
LD37321399.las	0
LD37321402.las	0
LD37321405.las	0
LD37321408.las	0
LD37321411.las	0
LD37321414.las	0
LD37321417.las	0
LD37321420.las	0
LD37321423.las	0
LD37321426.las	0
LD37321429.las	0
LD37321432.las	0
LD37321435.las	0
LD37321438.las	0
LD37321441.las	0
LD37321444.las	0
LD37321447.las	0
LD37321450.las	0
LD37321453.las	0
LD37321456.las	0
LD37321459.las	0
LD37321462.las	0
LD37321465.las	0
LD37321468.las	0
LD37321471.las	0
LD37321474.las	0
LD37321477.las	0
LD37321480.las	0
LD37321483.las	0
LD37321486.las	0
LD37321489.las	0
LD37321492.las	0
LD37321495.las	0
LD37321498.las	0
LD37321501.las	0
LD37321504.las	0

DPH-7.1 Report on File Source ID - continued

File	File Source ID
LD37321507.las	0
LD37321510.las	0
LD37321513.las	0
LD37321516.las	0
LD37321519.las	0
LD37321522.las	0
LD37321525.las	0
LD37321528.las	0
LD37321531.las	0
LD37321534.las	0
LD37321537.las	0
LD37321540.las	0
LD37321543.las	0
LD37321546.las	0
LD37321549.las	0
LD37321552.las	0
LD37321555.las	0
LD37321558.las	0
LD37321561.las	0
LD37321564.las	0
LD37321567.las	0
LD37321570.las	0
LD37321573.las	0
LD37321576.las	0
LD37321579.las	0
LD37321582.las	0
LD37321585.las	0
LD37321588.las	0
LD37321591.las	0
LD37321594.las	0
LD37321597.las	0
LD37321600.las	0
LD37321603.las	0
LD37321606.las	0
LD37321609.las	0
LD37321612.las	0
LD37321615.las	0
LD37321618.las	0
LD37351339.las	0
LD37351342.las	0
LD37351345.las	0
LD37351348.las	0
LD37351351.las	0
LD37351354.las	0
LD37351357.las	0
LD37351360.las	0
LD37351363.las	0
LD37351366.las	0
LD37351369.las	0

DPH-7.1 Report on File Source ID - continued

File	File Source ID
LD37351372.las	0
LD37351375.las	0
LD37351378.las	0
LD37351381.las	0
LD37351384.las	0
LD37351387.las	0
LD37351390.las	0
LD37351393.las	0
LD37351396.las	0
LD37351399.las	0
LD37351402.las	0
LD37351405.las	0
LD37351408.las	0
LD37351411.las	0
LD37351414.las	0
LD37351417.las	0
LD37351420.las	0
LD37351423.las	0
LD37351426.las	0
LD37351429.las	0
LD37351432.las	0
LD37351435.las	0
LD37351438.las	0
LD37351441.las	0
LD37351444.las	0
LD37351447.las	0
LD37351450.las	0
LD37351453.las	0
LD37351456.las	0
LD37351459.las	0
LD37351462.las	0
LD37351465.las	0
LD37351468.las	0
LD37351471.las	0
LD37351474.las	0
LD37351477.las	0
LD37351480.las	0
LD37351483.las	0
LD37351486.las	0
LD37351489.las	0
LD37351492.las	0
LD37351495.las	0
LD37351498.las	0
LD37351501.las	0
LD37351504.las	0
LD37351507.las	0
LD37351510.las	0
LD37351513.las	0
LD37351516.las	0

DPH-7.1 Report on File Source ID - continued

File	File Source ID
LD37351519.las	0
LD37351522.las	0
LD37351525.las	0
LD37351528.las	0
LD37351531.las	0
LD37351534.las	0
LD37351537.las	0
LD37351540.las	0
LD37351543.las	0
LD37351546.las	0
LD37351549.las	0
LD37351552.las	0
LD37351555.las	0
LD37351558.las	0
LD37351561.las	0
LD37351564.las	0
LD37351567.las	0
LD37351570.las	0
LD37351573.las	0
LD37351576.las	0
LD37351579.las	0
LD37351582.las	0
LD37351585.las	0
LD37351588.las	0
LD37351591.las	0
LD37351594.las	0
LD37351597.las	0
LD37351600.las	0
LD37351603.las	0
LD37351606.las	0
LD37351609.las	0
LD37351612.las	0
LD37351615.las	0
LD37351618.las	0
LD37381339.las	0
LD37381342.las	0
LD37381345.las	0
LD37381348.las	0
LD37381351.las	0
LD37381354.las	0
LD37381357.las	0
LD37381360.las	0
LD37381363.las	0
LD37381366.las	0
LD37381369.las	0
LD37381372.las	0
LD37381375.las	0
LD37381378.las	0
LD37381381.las	0

DPH-7.1 Report on File Source ID - continued

File	File Source ID
LD37381384.las	0
LD37381387.las	0
LD37381390.las	0
LD37381393.las	0
LD37381396.las	0
LD37381399.las	0
LD37381402.las	0
LD37381405.las	0
LD37381408.las	0
LD37381411.las	0
LD37381414.las	0
LD37381417.las	0
LD37381420.las	0
LD37381423.las	0
LD37381426.las	0
LD37381429.las	0
LD37381432.las	0
LD37381435.las	0
LD37381438.las	0
LD37381441.las	0
LD37381444.las	0
LD37381447.las	0
LD37381450.las	0
LD37381453.las	0
LD37381456.las	0
LD37381459.las	0
LD37381462.las	0
LD37381465.las	0
LD37381468.las	0
LD37381471.las	0
LD37381474.las	0
LD37381477.las	0
LD37381480.las	0
LD37381483.las	0
LD37381486.las	0
LD37381489.las	0
LD37381492.las	0
LD37381495.las	0
LD37381498.las	0
LD37381501.las	0
LD37381504.las	0
LD37381507.las	0
LD37381510.las	0
LD37381513.las	0
LD37381516.las	0
LD37381519.las	0
LD37381522.las	0
LD37381525.las	0
LD37381528.las	0

DPH-7.1 Report on File Source ID - continued

File	File Source ID
LD37381531.las	0
LD37381534.las	0
LD37381537.las	0
LD37381540.las	0
LD37381543.las	0
LD37381546.las	0
LD37381549.las	0
LD37381552.las	0
LD37381555.las	0
LD37381558.las	0
LD37381561.las	0
LD37381564.las	0
LD37381567.las	0
LD37381570.las	0
LD37381573.las	0
LD37381576.las	0
LD37381579.las	0
LD37381582.las	0
LD37381585.las	0
LD37381588.las	0
LD37381591.las	0
LD37381594.las	0
LD37381597.las	0
LD37381600.las	0
LD37381603.las	0
LD37381606.las	0
LD37381609.las	0
LD37381612.las	0
LD37381615.las	0
LD37381618.las	0
LD37411339.las	0
LD37411342.las	0
LD37411345.las	0
LD37411348.las	0
LD37411351.las	0
LD37411354.las	0
LD37411357.las	0
LD37411360.las	0
LD37411363.las	0
LD37411366.las	0
LD37411369.las	0
LD37411372.las	0
LD37411375.las	0
LD37411378.las	0
LD37411381.las	0
LD37411384.las	0
LD37411387.las	0
LD37411390.las	0
LD37411393.las	0

DPH-7.1 Report on File Source ID - continued

File	File Source ID
LD37411396.las	0
LD37411399.las	0
LD37411402.las	0
LD37411405.las	0
LD37411408.las	0
LD37411411.las	0
LD37411414.las	0
LD37411417.las	0
LD37411420.las	0
LD37411423.las	0
LD37411426.las	0
LD37411429.las	0
LD37411432.las	0
LD37411435.las	0
LD37411438.las	0
LD37411441.las	0
LD37411444.las	0
LD37411447.las	0
LD37411450.las	0
LD37411453.las	0
LD37411456.las	0
LD37411459.las	0
LD37411462.las	0
LD37411465.las	0
LD37411468.las	0
LD37411471.las	0
LD37411474.las	0
LD37411477.las	0
LD37411480.las	0
LD37411483.las	0
LD37411486.las	0
LD37411489.las	0
LD37411492.las	0
LD37411495.las	0
LD37411498.las	0
LD37411501.las	0
LD37411504.las	0
LD37411507.las	0
LD37411510.las	0
LD37411513.las	0
LD37411516.las	0
LD37411519.las	0
LD37411522.las	0
LD37411525.las	0
LD37411528.las	0
LD37411531.las	0
LD37411534.las	0
LD37411537.las	0
LD37411540.las	0

DPH-7.1 Report on File Source ID - continued

File	File Source ID
LD37411543.las	0
LD37411546.las	0
LD37411549.las	0
LD37411552.las	0
LD37411555.las	0
LD37411558.las	0
LD37411561.las	0
LD37411564.las	0
LD37411567.las	0
LD37411570.las	0
LD37411573.las	0
LD37411576.las	0
LD37411579.las	0
LD37411582.las	0
LD37411585.las	0
LD37411588.las	0
LD37411591.las	0
LD37411594.las	0
LD37411597.las	0
LD37411600.las	0
LD37411603.las	0
LD37411606.las	0
LD37411609.las	0
LD37411612.las	0
LD37411615.las	0
LD37411618.las	0
LD37441339.las	0
LD37441342.las	0
LD37441345.las	0
LD37441348.las	0
LD37441351.las	0
LD37441354.las	0
LD37441357.las	0
LD37441360.las	0
LD37441363.las	0
LD37441366.las	0
LD37441369.las	0
LD37441372.las	0
LD37441375.las	0
LD37441378.las	0
LD37441381.las	0
LD37441384.las	0
LD37441387.las	0
LD37441390.las	0
LD37441393.las	0
LD37441396.las	0
LD37441399.las	0
LD37441402.las	0
LD37441405.las	0

DPH-7.1 Report on File Source ID - continued

File	File Source ID
LD37441408.las	0
LD37441411.las	0
LD37441414.las	0
LD37441417.las	0
LD37441420.las	0
LD37441423.las	0
LD37441426.las	0
LD37441429.las	0
LD37441432.las	0
LD37441435.las	0
LD37441438.las	0
LD37441441.las	0
LD37441444.las	0
LD37441447.las	0
LD37441450.las	0
LD37441453.las	0
LD37441456.las	0
LD37441459.las	0
LD37441462.las	0
LD37441465.las	0
LD37441468.las	0
LD37441471.las	0
LD37441474.las	0
LD37441477.las	0
LD37441480.las	0
LD37441483.las	0
LD37441486.las	0
LD37441489.las	0
LD37441492.las	0
LD37441495.las	0
LD37441498.las	0
LD37441501.las	0
LD37441504.las	0
LD37441507.las	0
LD37441510.las	0
LD37441513.las	0
LD37441516.las	0
LD37441519.las	0
LD37441522.las	0
LD37441525.las	0
LD37441528.las	0
LD37441531.las	0
LD37441534.las	0
LD37441537.las	0
LD37441540.las	0
LD37441543.las	0
LD37441546.las	0
LD37441549.las	0
LD37441552.las	0

DPH-7.1 Report on File Source ID - continued

File	File Source ID
LD37441555.las	0
LD37441558.las	0
LD37441561.las	0
LD37441564.las	0
LD37441567.las	0
LD37441570.las	0
LD37441573.las	0
LD37441576.las	0
LD37441579.las	0
LD37441582.las	0
LD37441585.las	0
LD37441588.las	0
LD37441591.las	0
LD37441594.las	0
LD37441597.las	0
LD37441600.las	0
LD37441603.las	0
LD37441606.las	0
LD37441609.las	0
LD37441612.las	0
LD37441615.las	0
LD37441618.las	0
LD37471339.las	0
LD37471342.las	0
LD37471345.las	0
LD37471348.las	0
LD37471351.las	0
LD37471354.las	0
LD37471357.las	0
LD37471360.las	0
LD37471363.las	0
LD37471366.las	0
LD37471369.las	0
LD37471372.las	0
LD37471375.las	0
LD37471378.las	0
LD37471381.las	0
LD37471384.las	0
LD37471387.las	0
LD37471390.las	0
LD37471393.las	0
LD37471396.las	0
LD37471399.las	0
LD37471402.las	0
LD37471405.las	0
LD37471408.las	0
LD37471411.las	0
LD37471414.las	0
LD37471417.las	0

DPH-7.1 Report on File Source ID - continued

File	File Source ID
LD37471420.las	0
LD37471423.las	0
LD37471426.las	0
LD37471429.las	0
LD37471432.las	0
LD37471435.las	0
LD37471438.las	0
LD37471441.las	0
LD37471444.las	0
LD37471447.las	0
LD37471450.las	0
LD37471453.las	0
LD37471456.las	0
LD37471459.las	0
LD37471462.las	0
LD37471465.las	0
LD37471468.las	0
LD37471471.las	0
LD37471474.las	0
LD37471477.las	0
LD37471480.las	0
LD37471483.las	0
LD37471486.las	0
LD37471489.las	0
LD37471492.las	0
LD37471495.las	0
LD37471498.las	0
LD37471501.las	0
LD37471504.las	0
LD37471507.las	0
LD37471510.las	0
LD37471513.las	0
LD37471516.las	0
LD37471519.las	0
LD37471522.las	0
LD37471525.las	0
LD37471528.las	0
LD37471531.las	0
LD37471534.las	0
LD37471537.las	0
LD37471540.las	0
LD37471543.las	0
LD37471546.las	0
LD37471549.las	0
LD37471552.las	0
LD37471555.las	0
LD37471558.las	0
LD37471561.las	0
LD37471564.las	0

DPH-7.1 Report on File Source ID - continued

File	File Source ID
LD37471567.las	0
LD37471570.las	0
LD37471573.las	0
LD37471576.las	0
LD37471579.las	0
LD37471582.las	0
LD37471585.las	0
LD37471588.las	0
LD37471591.las	0
LD37471594.las	0
LD37471597.las	0
LD37471600.las	0
LD37471603.las	0
LD37471606.las	0
LD37471609.las	0
LD37471612.las	0
LD37471615.las	0
LD37471618.las	0
LD37501339.las	0
LD37501342.las	0
LD37501345.las	0
LD37501348.las	0
LD37501351.las	0
LD37501354.las	0
LD37501357.las	0
LD37501360.las	0
LD37501363.las	0
LD37501366.las	0
LD37501369.las	0
LD37501372.las	0
LD37501375.las	0
LD37501378.las	0
LD37501381.las	0
LD37501384.las	0
LD37501387.las	0
LD37501390.las	0
LD37501393.las	0
LD37501396.las	0
LD37501399.las	0
LD37501402.las	0
LD37501405.las	0
LD37501408.las	0
LD37501411.las	0
LD37501414.las	0
LD37501417.las	0
LD37501420.las	0
LD37501423.las	0
LD37501426.las	0
LD37501429.las	0

DPH-7.1 Report on File Source ID - continued

File	File Source ID
LD37501432.las	0
LD37501435.las	0
LD37501438.las	0
LD37501441.las	0
LD37501444.las	0
LD37501447.las	0
LD37501450.las	0
LD37501453.las	0
LD37501456.las	0
LD37501459.las	0
LD37501462.las	0
LD37501465.las	0
LD37501468.las	0
LD37501471.las	0
LD37501474.las	0
LD37501477.las	0
LD37501480.las	0
LD37501483.las	0
LD37501486.las	0
LD37501489.las	0
LD37501492.las	0
LD37501495.las	0
LD37501498.las	0
LD37501501.las	0
LD37501504.las	0
LD37501507.las	0
LD37501510.las	0
LD37501513.las	0
LD37501516.las	0
LD37501519.las	0
LD37501522.las	0
LD37501525.las	0
LD37501528.las	0
LD37501531.las	0
LD37501534.las	0
LD37501537.las	0
LD37501540.las	0
LD37501543.las	0
LD37501546.las	0
LD37501549.las	0
LD37501552.las	0
LD37501555.las	0
LD37501558.las	0
LD37501561.las	0
LD37501564.las	0
LD37501567.las	0
LD37501570.las	0
LD37501573.las	0
LD37501576.las	0

DPH-7.1 Report on File Source ID - continued

File	File Source ID
LD37501579.las	0
LD37501582.las	0
LD37501585.las	0
LD37501588.las	0
LD37501591.las	0
LD37501594.las	0
LD37501597.las	0
LD37501600.las	0
LD37501603.las	0
LD37501606.las	0
LD37501609.las	0
LD37501612.las	0
LD37501615.las	0
LD37501618.las	0
LD37531339.las	0
LD37531342.las	0
LD37531345.las	0
LD37531348.las	0
LD37531351.las	0
LD37531354.las	0
LD37531357.las	0
LD37531360.las	0
LD37531363.las	0
LD37531366.las	0
LD37531369.las	0
LD37531372.las	0
LD37531375.las	0
LD37531378.las	0
LD37531381.las	0
LD37531384.las	0
LD37531387.las	0
LD37531390.las	0
LD37531393.las	0
LD37531396.las	0
LD37531399.las	0
LD37531402.las	0
LD37531405.las	0
LD37531408.las	0
LD37531411.las	0
LD37531414.las	0
LD37531417.las	0
LD37531420.las	0
LD37531423.las	0
LD37531426.las	0
LD37531429.las	0
LD37531432.las	0
LD37531435.las	0
LD37531438.las	0
LD37531441.las	0

DPH-7.1 Report on File Source ID - continued

File	File Source ID
LD37531444.las	0
LD37531447.las	0
LD37531450.las	0
LD37531453.las	0
LD37531456.las	0
LD37531459.las	0
LD37531462.las	0
LD37531465.las	0
LD37531468.las	0
LD37531471.las	0
LD37531474.las	0
LD37531477.las	0
LD37531480.las	0
LD37531483.las	0
LD37531486.las	0
LD37531489.las	0
LD37531492.las	0
LD37531495.las	0
LD37531498.las	0
LD37531501.las	0
LD37531504.las	0
LD37531507.las	0
LD37531510.las	0
LD37531513.las	0
LD37531516.las	0
LD37531519.las	0
LD37531522.las	0
LD37531525.las	0
LD37531528.las	0
LD37531531.las	0
LD37531534.las	0
LD37531537.las	0
LD37531540.las	0
LD37531543.las	0
LD37531546.las	0
LD37531549.las	0
LD37531552.las	0
LD37531555.las	0
LD37531558.las	0
LD37531561.las	0
LD37531564.las	0
LD37531567.las	0
LD37531570.las	0
LD37531573.las	0
LD37531576.las	0
LD37531579.las	0
LD37531582.las	0
LD37531585.las	0
LD37531588.las	0

DPH-7.1 Report on File Source ID - continued

File	File Source ID
LD37531591.las	0
LD37531594.las	0
LD37531597.las	0
LD37531600.las	0
LD37531603.las	0
LD37531606.las	0
LD37531609.las	0
LD37531612.las	0
LD37531615.las	0
LD37531618.las	0
LD37561339.las	0
LD37561342.las	0
LD37561345.las	0
LD37561348.las	0
LD37561351.las	0
LD37561354.las	0
LD37561357.las	0
LD37561360.las	0
LD37561363.las	0
LD37561366.las	0
LD37561369.las	0
LD37561372.las	0
LD37561375.las	0
LD37561378.las	0
LD37561381.las	0
LD37561384.las	0
LD37561387.las	0
LD37561390.las	0
LD37561393.las	0
LD37561396.las	0
LD37561399.las	0
LD37561402.las	0
LD37561405.las	0
LD37561408.las	0
LD37561411.las	0
LD37561414.las	0
LD37561417.las	0
LD37561420.las	0
LD37561423.las	0
LD37561426.las	0
LD37561429.las	0
LD37561432.las	0
LD37561435.las	0
LD37561438.las	0
LD37561441.las	0
LD37561444.las	0
LD37561447.las	0
LD37561450.las	0
LD37561453.las	0

DPH-7.1 Report on File Source ID - continued

File	File Source ID
LD37561456.las	0
LD37561459.las	0
LD37561462.las	0
LD37561465.las	0
LD37561468.las	0
LD37561471.las	0
LD37561474.las	0
LD37561477.las	0
LD37561480.las	0
LD37561483.las	0
LD37561486.las	0
LD37561489.las	0
LD37561492.las	0
LD37561495.las	0
LD37561498.las	0
LD37561501.las	0
LD37561504.las	0
LD37561507.las	0
LD37561510.las	0
LD37561513.las	0
LD37561516.las	0
LD37561519.las	0
LD37561522.las	0
LD37561525.las	0
LD37561528.las	0
LD37561531.las	0
LD37561534.las	0
LD37561537.las	0
LD37561540.las	0
LD37561543.las	0
LD37561546.las	0
LD37561549.las	0
LD37561552.las	0
LD37561555.las	0
LD37561558.las	0
LD37561561.las	0
LD37561564.las	0
LD37561567.las	0
LD37561570.las	0
LD37561573.las	0
LD37561576.las	0
LD37561579.las	0
LD37561582.las	0
LD37561585.las	0
LD37561588.las	0
LD37561591.las	0
LD37561594.las	0
LD37561597.las	0
LD37561600.las	0

DPH-7.1 Report on File Source ID - continued

File	File Source ID
LD37561603.las	0
LD37561606.las	0
LD37561609.las	0
LD37561612.las	0
LD37561615.las	0
LD37561618.las	0
LD37591339.las	0
LD37591342.las	0
LD37591345.las	0
LD37591348.las	0
LD37591351.las	0
LD37591354.las	0
LD37591357.las	0
LD37591360.las	0
LD37591363.las	0
LD37591366.las	0
LD37591369.las	0
LD37591372.las	0
LD37591375.las	0
LD37591378.las	0
LD37591381.las	0
LD37591384.las	0
LD37591387.las	0
LD37591390.las	0
LD37591393.las	0
LD37591396.las	0
LD37591399.las	0
LD37591402.las	0
LD37591405.las	0
LD37591408.las	0
LD37591411.las	0
LD37591414.las	0
LD37591417.las	0
LD37591420.las	0
LD37591423.las	0
LD37591426.las	0
LD37591429.las	0
LD37591432.las	0
LD37591435.las	0
LD37591438.las	0
LD37591441.las	0
LD37591444.las	0
LD37591447.las	0
LD37591450.las	0
LD37591453.las	0
LD37591456.las	0
LD37591459.las	0
LD37591462.las	0
LD37591465.las	0

DPH-7.1 Report on File Source ID - continued

File	File Source ID
LD37591468.las	0
LD37591471.las	0
LD37591474.las	0
LD37591477.las	0
LD37591480.las	0
LD37591483.las	0
LD37591486.las	0
LD37591489.las	0
LD37591492.las	0
LD37591495.las	0
LD37591498.las	0
LD37591501.las	0
LD37591504.las	0
LD37591507.las	0
LD37591510.las	0
LD37591513.las	0
LD37591516.las	0
LD37591519.las	0
LD37591522.las	0
LD37591525.las	0
LD37591528.las	0
LD37591531.las	0
LD37591534.las	0
LD37591537.las	0
LD37591540.las	0
LD37591543.las	0
LD37591546.las	0
LD37591549.las	0
LD37591552.las	0
LD37591555.las	0
LD37591558.las	0
LD37591561.las	0
LD37591564.las	0
LD37591567.las	0
LD37591570.las	0
LD37591573.las	0
LD37591576.las	0
LD37591579.las	0
LD37591582.las	0
LD37591585.las	0
LD37591588.las	0
LD37591591.las	0
LD37591594.las	0
LD37591597.las	0
LD37591600.las	0
LD37591603.las	0
LD37591606.las	0
LD37591609.las	0
LD37591612.las	0

DPH-7.1 Report on File Source ID - continued

File	File Source ID
LD37591615.las	0
LD37591618.las	0
LD37621339.las	0
LD37621342.las	0
LD37621345.las	0
LD37621348.las	0
LD37621351.las	0
LD37621354.las	0
LD37621357.las	0
LD37621360.las	0
LD37621363.las	0
LD37621366.las	0
LD37621369.las	0
LD37621372.las	0
LD37621375.las	0
LD37621378.las	0
LD37621381.las	0
LD37621384.las	0
LD37621387.las	0
LD37621390.las	0
LD37621393.las	0
LD37621396.las	0
LD37621399.las	0
LD37621402.las	0
LD37621405.las	0
LD37621408.las	0
LD37621411.las	0
LD37621414.las	0
LD37621417.las	0
LD37621420.las	0
LD37621423.las	0
LD37621426.las	0
LD37621429.las	0
LD37621432.las	0
LD37621435.las	0
LD37621438.las	0
LD37621441.las	0
LD37621444.las	0
LD37621447.las	0
LD37621450.las	0
LD37621453.las	0
LD37621456.las	0
LD37621459.las	0
LD37621462.las	0
LD37621465.las	0
LD37621468.las	0
LD37621471.las	0
LD37621474.las	0
LD37621477.las	0

DPH-7.1 Report on File Source ID - continued

File	File Source ID
LD37621480.las	0
LD37621483.las	0
LD37621486.las	0
LD37621489.las	0
LD37621492.las	0
LD37621495.las	0
LD37621498.las	0
LD37621501.las	0
LD37621504.las	0
LD37621507.las	0
LD37621510.las	0
LD37621513.las	0
LD37621516.las	0
LD37621519.las	0
LD37621522.las	0
LD37621525.las	0
LD37621528.las	0
LD37621531.las	0
LD37621534.las	0
LD37621537.las	0
LD37621540.las	0
LD37621543.las	0
LD37621546.las	0
LD37621549.las	0
LD37621552.las	0
LD37621555.las	0
LD37621558.las	0
LD37621561.las	0
LD37621564.las	0
LD37621567.las	0
LD37621570.las	0
LD37621573.las	0
LD37621576.las	0
LD37621579.las	0
LD37621582.las	0
LD37621585.las	0
LD37621588.las	0
LD37621591.las	0
LD37621594.las	0
LD37621597.las	0
LD37621600.las	0
LD37621603.las	0
LD37621606.las	0
LD37621609.las	0
LD37621612.las	0
LD37621615.las	0
LD37621618.las	0
LD37651339.las	0
LD37651342.las	0

DPH-7.1 Report on File Source ID - continued

File	File Source ID
LD37651345.las	0
LD37651348.las	0
LD37651351.las	0
LD37651354.las	0
LD37651357.las	0
LD37651360.las	0
LD37651363.las	0
LD37651366.las	0
LD37651369.las	0
LD37651372.las	0
LD37651375.las	0
LD37651378.las	0
LD37651381.las	0
LD37651384.las	0
LD37651387.las	0
LD37651390.las	0
LD37651393.las	0
LD37651396.las	0
LD37651399.las	0
LD37651402.las	0
LD37651405.las	0
LD37651408.las	0
LD37651411.las	0
LD37651414.las	0
LD37651417.las	0
LD37651420.las	0
LD37651423.las	0
LD37651426.las	0
LD37651429.las	0
LD37651432.las	0
LD37651435.las	0
LD37651438.las	0
LD37651441.las	0
LD37651444.las	0
LD37651447.las	0
LD37651450.las	0
LD37651453.las	0
LD37651456.las	0
LD37651459.las	0
LD37651462.las	0
LD37651465.las	0
LD37651468.las	0
LD37651471.las	0
LD37651474.las	0
LD37651477.las	0
LD37651480.las	0
LD37651483.las	0
LD37651486.las	0
LD37651489.las	0

DPH-7.1 Report on File Source ID - continued

File	File Source ID
LD37651492.las	0
LD37651495.las	0
LD37651498.las	0
LD37651501.las	0
LD37651504.las	0
LD37651507.las	0
LD37651510.las	0
LD37651513.las	0
LD37651516.las	0
LD37651519.las	0
LD37651522.las	0
LD37651525.las	0
LD37651528.las	0
LD37651531.las	0
LD37651534.las	0
LD37651537.las	0
LD37651540.las	0
LD37651543.las	0
LD37651546.las	0
LD37651549.las	0
LD37651552.las	0
LD37651555.las	0
LD37651558.las	0
LD37651561.las	0
LD37651564.las	0
LD37651567.las	0
LD37651570.las	0
LD37651573.las	0
LD37651576.las	0
LD37651579.las	0
LD37651582.las	0
LD37651585.las	0
LD37651588.las	0
LD37651591.las	0
LD37651594.las	0
LD37651597.las	0
LD37651600.las	0
LD37651603.las	0
LD37651606.las	0
LD37651609.las	0
LD37651612.las	0
LD37651615.las	0
LD37651618.las	0
LD37681339.las	0
LD37681342.las	0
LD37681345.las	0
LD37681348.las	0
LD37681351.las	0
LD37681354.las	0

DPH-7.1 Report on File Source ID - continued

File	File Source ID
LD37681357.las	0
LD37681360.las	0
LD37681363.las	0
LD37681366.las	0
LD37681369.las	0
LD37681372.las	0
LD37681375.las	0
LD37681378.las	0
LD37681381.las	0
LD37681384.las	0
LD37681387.las	0
LD37681390.las	0
LD37681393.las	0
LD37681396.las	0
LD37681399.las	0
LD37681402.las	0
LD37681405.las	0
LD37681408.las	0
LD37681411.las	0
LD37681414.las	0
LD37681417.las	0
LD37681420.las	0
LD37681423.las	0
LD37681426.las	0
LD37681429.las	0
LD37681432.las	0
LD37681435.las	0
LD37681438.las	0
LD37681441.las	0
LD37681444.las	0
LD37681447.las	0
LD37681450.las	0
LD37681453.las	0
LD37681456.las	0
LD37681459.las	0
LD37681462.las	0
LD37681465.las	0
LD37681468.las	0
LD37681471.las	0
LD37681474.las	0
LD37681477.las	0
LD37681480.las	0
LD37681483.las	0
LD37681486.las	0
LD37681489.las	0
LD37681492.las	0
LD37681495.las	0
LD37681498.las	0
LD37681501.las	0

DPH-7.1 Report on File Source ID - continued

File	File Source ID
LD37681504.las	0
LD37681507.las	0
LD37681510.las	0
LD37681513.las	0
LD37681516.las	0
LD37681519.las	0
LD37681522.las	0
LD37681525.las	0
LD37681528.las	0
LD37681531.las	0
LD37681534.las	0
LD37681537.las	0
LD37681540.las	0
LD37681543.las	0
LD37681546.las	0
LD37681549.las	0
LD37681552.las	0
LD37681555.las	0
LD37681558.las	0
LD37681561.las	0
LD37681564.las	0
LD37681567.las	0
LD37681570.las	0
LD37681573.las	0
LD37681576.las	0
LD37681579.las	0
LD37681582.las	0
LD37681585.las	0
LD37681588.las	0
LD37681591.las	0
LD37681594.las	0
LD37681597.las	0
LD37681600.las	0
LD37681603.las	0
LD37681606.las	0
LD37681609.las	0
LD37681612.las	0
LD37681615.las	0
LD37681618.las	0
LD37711339.las	0
LD37711342.las	0
LD37711345.las	0
LD37711348.las	0
LD37711351.las	0
LD37711354.las	0
LD37711357.las	0
LD37711360.las	0
LD37711363.las	0
LD37711366.las	0

DPH-7.1 Report on File Source ID - continued

File	File Source ID
LD37711369.las	0
LD37711372.las	0
LD37711375.las	0
LD37711378.las	0
LD37711381.las	0
LD37711384.las	0
LD37711387.las	0
LD37711390.las	0
LD37711393.las	0
LD37711396.las	0
LD37711399.las	0
LD37711402.las	0
LD37711405.las	0
LD37711408.las	0
LD37711411.las	0
LD37711414.las	0
LD37711417.las	0
LD37711420.las	0
LD37711423.las	0
LD37711426.las	0
LD37711429.las	0
LD37711432.las	0
LD37711435.las	0
LD37711438.las	0
LD37711441.las	0
LD37711444.las	0
LD37711447.las	0
LD37711450.las	0
LD37711453.las	0
LD37711456.las	0
LD37711459.las	0
LD37711462.las	0
LD37711465.las	0
LD37711468.las	0
LD37711471.las	0
LD37711474.las	0
LD37711477.las	0
LD37711480.las	0
LD37711483.las	0
LD37711486.las	0
LD37711489.las	0
LD37711492.las	0
LD37711495.las	0
LD37711498.las	0
LD37711501.las	0
LD37711504.las	0
LD37711507.las	0
LD37711510.las	0
LD37711513.las	0

DPH-7.1 Report on File Source ID - continued

File	File Source ID
LD37711516.las	0
LD37711519.las	0
LD37711522.las	0
LD37711525.las	0
LD37711528.las	0
LD37711531.las	0
LD37711534.las	0
LD37711537.las	0
LD37711540.las	0
LD37711543.las	0
LD37711546.las	0
LD37711549.las	0
LD37711552.las	0
LD37711555.las	0
LD37711558.las	0
LD37711561.las	0
LD37711564.las	0
LD37711567.las	0
LD37711570.las	0
LD37711573.las	0
LD37711576.las	0
LD37711579.las	0
LD37711582.las	0
LD37711585.las	0
LD37711588.las	0
LD37711591.las	0
LD37711594.las	0
LD37711597.las	0
LD37711600.las	0
LD37711603.las	0
LD37711606.las	0
LD37711609.las	0
LD37711612.las	0
LD37711615.las	0
LD37711618.las	0
LD37741339.las	0
LD37741342.las	0
LD37741345.las	0
LD37741348.las	0
LD37741351.las	0
LD37741354.las	0
LD37741357.las	0
LD37741360.las	0
LD37741363.las	0
LD37741366.las	0
LD37741369.las	0
LD37741372.las	0
LD37741375.las	0
LD37741378.las	0

DPH-7.1 Report on File Source ID - continued

File	File Source ID
LD37741381.las	0
LD37741384.las	0
LD37741387.las	0
LD37741390.las	0
LD37741393.las	0
LD37741396.las	0
LD37741399.las	0
LD37741402.las	0
LD37741405.las	0
LD37741408.las	0
LD37741411.las	0
LD37741414.las	0
LD37741417.las	0
LD37741420.las	0
LD37741423.las	0
LD37741426.las	0
LD37741429.las	0
LD37741432.las	0
LD37741435.las	0
LD37741438.las	0
LD37741441.las	0
LD37741444.las	0
LD37741447.las	0
LD37741450.las	0
LD37741453.las	0
LD37741456.las	0
LD37741459.las	0
LD37741462.las	0
LD37741465.las	0
LD37741468.las	0
LD37741471.las	0
LD37741474.las	0
LD37741477.las	0
LD37741480.las	0
LD37741483.las	0
LD37741486.las	0
LD37741489.las	0
LD37741492.las	0
LD37741495.las	0
LD37741498.las	0
LD37741501.las	0
LD37741504.las	0
LD37741507.las	0
LD37741510.las	0
LD37741513.las	0
LD37741516.las	0
LD37741519.las	0
LD37741522.las	0
LD37741525.las	0

DPH-7.1 Report on File Source ID - continued

File	File Source ID
LD37741528.las	0
LD37741531.las	0
LD37741534.las	0
LD37741537.las	0
LD37741540.las	0
LD37741543.las	0
LD37741546.las	0
LD37741549.las	0
LD37741552.las	0
LD37741555.las	0
LD37741558.las	0
LD37741561.las	0
LD37741564.las	0
LD37741567.las	0
LD37741570.las	0
LD37741573.las	0
LD37741576.las	0
LD37741579.las	0
LD37741582.las	0
LD37741585.las	0
LD37741588.las	0
LD37741591.las	0
LD37741594.las	0
LD37741597.las	0
LD37741600.las	0
LD37741603.las	0
LD37741606.las	0
LD37741609.las	0
LD37741612.las	0
LD37741615.las	0
LD37741618.las	0
LD37771339.las	0
LD37771342.las	0
LD37771345.las	0
LD37771348.las	0
LD37771351.las	0
LD37771354.las	0
LD37771357.las	0
LD37771360.las	0
LD37771363.las	0
LD37771366.las	0
LD37771369.las	0
LD37771372.las	0
LD37771375.las	0
LD37771378.las	0
LD37771381.las	0
LD37771384.las	0
LD37771387.las	0
LD37771390.las	0

DPH-7.1 Report on File Source ID - continued

File	File Source ID
LD37771393.las	0
LD37771396.las	0
LD37771399.las	0
LD37771402.las	0
LD37771405.las	0
LD37771408.las	0
LD37771411.las	0
LD37771414.las	0
LD37771417.las	0
LD37771420.las	0
LD37771423.las	0
LD37771426.las	0
LD37771429.las	0
LD37771432.las	0
LD37771435.las	0
LD37771438.las	0
LD37771441.las	0
LD37771444.las	0
LD37771447.las	0
LD37771450.las	0
LD37771453.las	0
LD37771456.las	0
LD37771459.las	0
LD37771462.las	0
LD37771465.las	0
LD37771468.las	0
LD37771471.las	0
LD37771474.las	0
LD37771477.las	0
LD37771480.las	0
LD37771483.las	0
LD37771486.las	0
LD37771489.las	0
LD37771492.las	0
LD37771495.las	0
LD37771498.las	0
LD37771501.las	0
LD37771504.las	0
LD37771507.las	0
LD37771510.las	0
LD37771513.las	0
LD37771516.las	0
LD37771519.las	0
LD37771522.las	0
LD37771525.las	0
LD37771528.las	0
LD37771531.las	0
LD37771534.las	0
LD37771537.las	0

DPH-7.1 Report on File Source ID - continued

File	File Source ID
LD37771540.las	0
LD37771543.las	0
LD37771546.las	0
LD37771549.las	0
LD37771552.las	0
LD37771555.las	0
LD37771558.las	0
LD37771561.las	0
LD37771564.las	0
LD37771567.las	0
LD37771570.las	0
LD37771573.las	0
LD37771576.las	0
LD37771579.las	0
LD37771582.las	0
LD37771585.las	0
LD37771588.las	0
LD37771591.las	0
LD37771594.las	0
LD37771597.las	0
LD37771600.las	0
LD37771603.las	0
LD37771606.las	0
LD37771609.las	0
LD37771612.las	0
LD37771615.las	0
LD37771618.las	0
LD37801339.las	0
LD37801342.las	0
LD37801345.las	0
LD37801348.las	0
LD37801351.las	0
LD37801354.las	0
LD37801357.las	0
LD37801360.las	0
LD37801363.las	0
LD37801366.las	0
LD37801369.las	0
LD37801372.las	0
LD37801375.las	0
LD37801378.las	0
LD37801381.las	0
LD37801384.las	0
LD37801387.las	0
LD37801390.las	0
LD37801393.las	0
LD37801396.las	0
LD37801399.las	0
LD37801402.las	0

DPH-7.1 Report on File Source ID - continued

File	File Source ID
LD37801405.las	0
LD37801408.las	0
LD37801411.las	0
LD37801414.las	0
LD37801417.las	0
LD37801420.las	0
LD37801423.las	0
LD37801426.las	0
LD37801429.las	0
LD37801432.las	0
LD37801435.las	0
LD37801438.las	0
LD37801441.las	0
LD37801444.las	0
LD37801447.las	0
LD37801450.las	0
LD37801453.las	0
LD37801456.las	0
LD37801459.las	0
LD37801462.las	0
LD37801465.las	0
LD37801468.las	0
LD37801471.las	0
LD37801474.las	0
LD37801477.las	0
LD37801480.las	0
LD37801483.las	0
LD37801486.las	0
LD37801489.las	0
LD37801492.las	0
LD37801495.las	0
LD37801498.las	0
LD37801501.las	0
LD37801504.las	0
LD37801507.las	0
LD37801510.las	0
LD37801513.las	0
LD37801516.las	0
LD37801519.las	0
LD37801522.las	0
LD37801525.las	0
LD37801528.las	0
LD37801531.las	0
LD37801534.las	0
LD37801537.las	0
LD37801540.las	0
LD37801543.las	0
LD37801546.las	0
LD37801549.las	0

DPH-7.1 Report on File Source ID - continued

File	File Source ID
LD37801552.las	0
LD37801555.las	0
LD37801558.las	0
LD37801561.las	0
LD37801564.las	0
LD37801567.las	0
LD37801570.las	0
LD37801573.las	0
LD37801576.las	0
LD37801579.las	0
LD37801582.las	0
LD37801585.las	0
LD37801588.las	0
LD37801591.las	0
LD37801594.las	0
LD37801597.las	0
LD37801600.las	0
LD37801603.las	0
LD37801606.las	0
LD37801609.las	0
LD37801612.las	0
LD37801615.las	0
LD37801618.las	0
LD37831339.las	0
LD37831342.las	0
LD37831345.las	0
LD37831348.las	0
LD37831351.las	0
LD37831354.las	0
LD37831357.las	0
LD37831360.las	0
LD37831363.las	0
LD37831366.las	0
LD37831369.las	0
LD37831372.las	0
LD37831375.las	0
LD37831378.las	0
LD37831381.las	0
LD37831384.las	0
LD37831387.las	0
LD37831390.las	0
LD37831393.las	0
LD37831396.las	0
LD37831399.las	0
LD37831402.las	0
LD37831405.las	0
LD37831408.las	0
LD37831411.las	0
LD37831414.las	0

DPH-7.1 Report on File Source ID - continued

File	File Source ID
LD37831417.las	0
LD37831420.las	0
LD37831423.las	0
LD37831426.las	0
LD37831429.las	0
LD37831432.las	0
LD37831435.las	0
LD37831438.las	0
LD37831441.las	0
LD37831444.las	0
LD37831447.las	0
LD37831450.las	0
LD37831453.las	0
LD37831456.las	0
LD37831459.las	0
LD37831462.las	0
LD37831465.las	0
LD37831468.las	0
LD37831471.las	0
LD37831474.las	0
LD37831477.las	0
LD37831480.las	0
LD37831483.las	0
LD37831486.las	0
LD37831489.las	0
LD37831492.las	0
LD37831495.las	0
LD37831498.las	0
LD37831501.las	0
LD37831504.las	0
LD37831507.las	0
LD37831510.las	0
LD37831513.las	0
LD37831516.las	0
LD37831519.las	0
LD37831522.las	0
LD37831525.las	0
LD37831528.las	0
LD37831531.las	0
LD37831534.las	0
LD37831537.las	0
LD37831540.las	0
LD37831543.las	0
LD37831546.las	0
LD37831549.las	0
LD37831552.las	0
LD37831555.las	0
LD37831558.las	0
LD37831561.las	0

DPH-7.1 Report on File Source ID - continued

File	File Source ID
LD37831564.las	0
LD37831567.las	0
LD37831570.las	0
LD37831573.las	0
LD37831576.las	0
LD37831579.las	0
LD37831582.las	0
LD37831585.las	0
LD37831588.las	0
LD37831591.las	0
LD37831594.las	0
LD37831597.las	0
LD37831600.las	0
LD37831603.las	0
LD37831606.las	0
LD37831609.las	0
LD37831612.las	0
LD37831615.las	0
LD37831618.las	0
LD37861339.las	0
LD37861342.las	0
LD37861345.las	0
LD37861348.las	0
LD37861351.las	0
LD37861354.las	0
LD37861357.las	0
LD37861360.las	0
LD37861363.las	0
LD37861366.las	0
LD37861369.las	0
LD37861372.las	0
LD37861375.las	0
LD37861378.las	0
LD37861381.las	0
LD37861384.las	0
LD37861387.las	0
LD37861390.las	0
LD37861393.las	0
LD37861396.las	0
LD37861399.las	0
LD37861402.las	0
LD37861405.las	0
LD37861408.las	0
LD37861411.las	0
LD37861414.las	0
LD37861417.las	0
LD37861420.las	0
LD37861423.las	0
LD37861426.las	0

DPH-7.1 Report on File Source ID - continued

File	File Source ID
LD37861429.las	0
LD37861432.las	0
LD37861435.las	0
LD37861438.las	0
LD37861441.las	0
LD37861444.las	0
LD37861447.las	0
LD37861450.las	0
LD37861453.las	0
LD37861456.las	0
LD37861459.las	0
LD37861462.las	0
LD37861465.las	0
LD37861468.las	0
LD37861471.las	0
LD37861474.las	0
LD37861477.las	0
LD37861480.las	0
LD37861483.las	0
LD37861486.las	0
LD37861489.las	0
LD37861492.las	0
LD37861495.las	0
LD37861498.las	0
LD37861501.las	0
LD37861504.las	0
LD37861507.las	0
LD37861510.las	0
LD37861513.las	0
LD37861516.las	0
LD37861519.las	0
LD37861522.las	0
LD37861525.las	0
LD37861528.las	0
LD37861531.las	0
LD37861534.las	0
LD37861537.las	0
LD37861540.las	0
LD37861543.las	0
LD37861546.las	0
LD37861549.las	0
LD37861552.las	0
LD37861555.las	0
LD37861558.las	0
LD37861561.las	0
LD37861564.las	0
LD37861567.las	0
LD37861570.las	0
LD37861573.las	0

DPH-7.1 Report on File Source ID - continued

File	File Source ID
LD37861576.las	0
LD37861579.las	0
LD37861582.las	0
LD37861585.las	0
LD37861588.las	0
LD37861591.las	0
LD37861594.las	0
LD37861597.las	0
LD37861600.las	0
LD37861603.las	0
LD37861606.las	0
LD37861609.las	0
LD37861612.las	0
LD37861615.las	0
LD37861618.las	0
LD37891339.las	0
LD37891342.las	0
LD37891345.las	0
LD37891348.las	0
LD37891351.las	0
LD37891354.las	0
LD37891357.las	0
LD37891360.las	0
LD37891363.las	0
LD37891366.las	0
LD37891369.las	0
LD37891372.las	0
LD37891375.las	0
LD37891378.las	0
LD37891381.las	0
LD37891384.las	0
LD37891387.las	0
LD37891390.las	0
LD37891393.las	0
LD37891396.las	0
LD37891399.las	0
LD37891402.las	0
LD37891405.las	0
LD37891408.las	0
LD37891411.las	0
LD37891414.las	0
LD37891417.las	0
LD37891420.las	0
LD37891423.las	0
LD37891426.las	0
LD37891429.las	0
LD37891432.las	0
LD37891435.las	0
LD37891438.las	0

DPH-7.1 Report on File Source ID - continued

File	File Source ID
LD37891441.las	0
LD37891444.las	0
LD37891447.las	0
LD37891450.las	0
LD37891453.las	0
LD37891456.las	0
LD37891459.las	0
LD37891462.las	0
LD37891465.las	0
LD37891468.las	0
LD37891471.las	0
LD37891474.las	0
LD37891477.las	0
LD37891480.las	0
LD37891483.las	0
LD37891486.las	0
LD37891489.las	0
LD37891492.las	0
LD37891495.las	0
LD37891498.las	0
LD37891501.las	0
LD37891504.las	0
LD37891507.las	0
LD37891510.las	0
LD37891513.las	0
LD37891516.las	0
LD37891519.las	0
LD37891522.las	0
LD37891525.las	0
LD37891528.las	0
LD37891531.las	0
LD37891534.las	0
LD37891537.las	0
LD37891540.las	0
LD37891543.las	0
LD37891546.las	0
LD37891549.las	0
LD37891552.las	0
LD37891555.las	0
LD37891558.las	0
LD37891561.las	0
LD37891564.las	0
LD37891567.las	0
LD37891570.las	0
LD37891573.las	0
LD37891576.las	0
LD37891579.las	0
LD37891582.las	0
LD37891585.las	0

DPH-7.1 Report on File Source ID - continued

File	File Source ID
LD37891588.las	0
LD37891591.las	0
LD37891594.las	0
LD37891597.las	0
LD37891600.las	0
LD37891603.las	0
LD37891606.las	0
LD37891609.las	0
LD37891612.las	0
LD37891615.las	0
LD37891618.las	0
LD37921339.las	0
LD37921342.las	0
LD37921345.las	0
LD37921348.las	0
LD37921351.las	0
LD37921354.las	0
LD37921357.las	0
LD37921360.las	0
LD37921363.las	0
LD37921366.las	0
LD37921369.las	0
LD37921372.las	0
LD37921375.las	0
LD37921378.las	0
LD37921381.las	0
LD37921384.las	0
LD37921387.las	0
LD37921390.las	0
LD37921393.las	0
LD37921396.las	0
LD37921399.las	0
LD37921402.las	0
LD37921405.las	0
LD37921408.las	0
LD37921411.las	0
LD37921414.las	0
LD37921417.las	0
LD37921420.las	0
LD37921423.las	0
LD37921426.las	0
LD37921429.las	0
LD37921432.las	0
LD37921435.las	0
LD37921438.las	0
LD37921441.las	0
LD37921444.las	0
LD37921447.las	0
LD37921450.las	0

DPH-7.1 Report on File Source ID - continued

File	File Source ID
LD37921453.las	0
LD37921456.las	0
LD37921459.las	0
LD37921462.las	0
LD37921465.las	0
LD37921468.las	0
LD37921471.las	0
LD37921474.las	0
LD37921477.las	0
LD37921480.las	0
LD37921483.las	0
LD37921486.las	0
LD37921489.las	0
LD37921492.las	0
LD37921495.las	0
LD37921498.las	0
LD37921501.las	0
LD37921504.las	0
LD37921507.las	0
LD37921510.las	0
LD37921513.las	0
LD37921516.las	0
LD37921519.las	0
LD37921522.las	0
LD37921525.las	0
LD37921528.las	0
LD37921531.las	0
LD37921534.las	0
LD37921537.las	0
LD37921540.las	0
LD37921543.las	0
LD37921546.las	0
LD37921549.las	0
LD37921552.las	0
LD37921555.las	0
LD37921558.las	0
LD37921561.las	0
LD37921564.las	0
LD37921567.las	0
LD37921570.las	0
LD37921573.las	0
LD37921576.las	0
LD37921579.las	0
LD37921582.las	0
LD37921585.las	0
LD37921588.las	0
LD37921591.las	0
LD37921594.las	0
LD37921597.las	0

DPH-7.1 Report on File Source ID - continued

File	File Source ID
LD37921600.las	0
LD37921603.las	0
LD37921606.las	0
LD37921609.las	0
LD37921612.las	0
LD37921615.las	0
LD37921618.las	0
LD37951339.las	0
LD37951342.las	0
LD37951345.las	0
LD37951348.las	0
LD37951351.las	0
LD37951354.las	0
LD37951357.las	0
LD37951360.las	0
LD37951363.las	0
LD37951366.las	0
LD37951369.las	0
LD37951372.las	0
LD37951375.las	0
LD37951378.las	0
LD37951381.las	0
LD37951384.las	0
LD37951387.las	0
LD37951390.las	0
LD37951393.las	0
LD37951396.las	0
LD37951399.las	0
LD37951402.las	0
LD37951405.las	0
LD37951408.las	0
LD37951411.las	0
LD37951414.las	0
LD37951417.las	0
LD37951420.las	0
LD37951423.las	0
LD37951426.las	0
LD37951429.las	0
LD37951432.las	0
LD37951435.las	0
LD37951438.las	0
LD37951441.las	0
LD37951444.las	0
LD37951447.las	0
LD37951450.las	0
LD37951453.las	0
LD37951456.las	0
LD37951459.las	0
LD37951462.las	0

DPH-7.1 Report on File Source ID - continued

File	File Source ID
LD37951465.las	0
LD37951468.las	0
LD37951471.las	0
LD37951474.las	0
LD37951477.las	0
LD37951480.las	0
LD37951483.las	0
LD37951486.las	0
LD37951489.las	0
LD37951492.las	0
LD37951495.las	0
LD37951498.las	0
LD37951501.las	0
LD37951504.las	0
LD37951507.las	0
LD37951510.las	0
LD37951513.las	0
LD37951516.las	0
LD37951519.las	0
LD37951522.las	0
LD37951525.las	0
LD37951528.las	0
LD37951531.las	0
LD37951534.las	0
LD37951537.las	0
LD37951540.las	0
LD37951543.las	0
LD37951546.las	0
LD37951549.las	0
LD37951552.las	0
LD37951555.las	0
LD37951558.las	0
LD37951561.las	0
LD37951564.las	0
LD37951567.las	0
LD37951570.las	0
LD37951573.las	0
LD37951576.las	0
LD37951579.las	0
LD37951582.las	0
LD37951585.las	0
LD37951588.las	0
LD37951591.las	0
LD37951594.las	0
LD37951597.las	0
LD37951600.las	0
LD37951603.las	0
LD37951606.las	0
LD37951609.las	0

DPH-7.1 Report on File Source ID - continued

File	File Source ID
LD37951612.las	0
LD37951615.las	0
LD37951618.las	0
LD37981339.las	0
LD37981342.las	0
LD37981345.las	0
LD37981348.las	0
LD37981351.las	0
LD37981354.las	0
LD37981357.las	0
LD37981360.las	0
LD37981363.las	0
LD37981366.las	0
LD37981369.las	0
LD37981372.las	0
LD37981375.las	0
LD37981378.las	0
LD37981381.las	0
LD37981384.las	0
LD37981387.las	0
LD37981390.las	0
LD37981393.las	0
LD37981396.las	0
LD37981399.las	0
LD37981402.las	0
LD37981405.las	0
LD37981408.las	0
LD37981411.las	0
LD37981414.las	0
LD37981417.las	0
LD37981420.las	0
LD37981423.las	0
LD37981426.las	0
LD37981429.las	0
LD37981432.las	0
LD37981435.las	0
LD37981438.las	0
LD37981441.las	0
LD37981444.las	0
LD37981447.las	0
LD37981450.las	0
LD37981453.las	0
LD37981456.las	0
LD37981459.las	0
LD37981462.las	0
LD37981465.las	0
LD37981468.las	0
LD37981471.las	0
LD37981474.las	0

DPH-7.1 Report on File Source ID - continued

File	File Source ID
LD37981477.las	0
LD37981480.las	0
LD37981483.las	0
LD37981486.las	0
LD37981489.las	0
LD37981492.las	0
LD37981495.las	0
LD37981498.las	0
LD37981501.las	0
LD37981504.las	0
LD37981507.las	0
LD37981510.las	0
LD37981513.las	0
LD37981516.las	0
LD37981519.las	0
LD37981522.las	0
LD37981525.las	0
LD37981528.las	0
LD37981531.las	0
LD37981534.las	0
LD37981537.las	0
LD37981540.las	0
LD37981543.las	0
LD37981546.las	0
LD37981549.las	0
LD37981552.las	0
LD37981555.las	0
LD37981558.las	0
LD37981561.las	0
LD37981564.las	0
LD37981567.las	0
LD37981570.las	0
LD37981573.las	0
LD37981576.las	0
LD37981579.las	0
LD37981582.las	0
LD37981585.las	0
LD37981588.las	0
LD37981591.las	0
LD37981594.las	0
LD37981597.las	0
LD37981600.las	0
LD37981603.las	0
LD37981606.las	0
LD37981609.las	0
LD37981612.las	0
LD37981615.las	0
LD37981618.las	0
LD38011339.las	0

DPH-7.1 Report on File Source ID - continued

File	File Source ID
LD38011342.las	0
LD38011345.las	0
LD38011348.las	0
LD38011351.las	0
LD38011354.las	0
LD38011357.las	0
LD38011360.las	0
LD38011363.las	0
LD38011366.las	0
LD38011369.las	0
LD38011372.las	0
LD38011375.las	0
LD38011378.las	0
LD38011381.las	0
LD38011384.las	0
LD38011387.las	0
LD38011390.las	0
LD38011393.las	0
LD38011396.las	0
LD38011399.las	0
LD38011402.las	0
LD38011405.las	0
LD38011408.las	0
LD38011411.las	0
LD38011414.las	0
LD38011417.las	0
LD38011420.las	0
LD38011423.las	0
LD38011426.las	0
LD38011429.las	0
LD38011432.las	0
LD38011435.las	0
LD38011438.las	0
LD38011441.las	0
LD38011444.las	0
LD38011447.las	0
LD38011450.las	0
LD38011453.las	0
LD38011456.las	0
LD38011459.las	0
LD38011462.las	0
LD38011465.las	0
LD38011468.las	0
LD38011471.las	0
LD38011474.las	0
LD38011477.las	0
LD38011480.las	0
LD38011483.las	0
LD38011486.las	0

DPH-7.1 Report on File Source ID - continued

File	File Source ID
LD38011489.las	0
LD38011492.las	0
LD38011495.las	0
LD38011498.las	0
LD38011501.las	0
LD38011504.las	0
LD38011507.las	0
LD38011510.las	0
LD38011513.las	0
LD38011516.las	0
LD38011519.las	0
LD38011522.las	0
LD38011525.las	0
LD38011528.las	0
LD38011531.las	0
LD38011534.las	0
LD38011537.las	0
LD38011540.las	0
LD38011543.las	0
LD38011546.las	0
LD38011549.las	0
LD38011552.las	0
LD38011555.las	0
LD38011558.las	0
LD38011561.las	0
LD38011564.las	0
LD38011567.las	0
LD38011570.las	0
LD38011573.las	0
LD38011576.las	0
LD38011579.las	0
LD38011582.las	0
LD38011585.las	0
LD38011588.las	0
LD38011591.las	0
LD38011594.las	0
LD38011597.las	0
LD38011600.las	0
LD38011603.las	0
LD38011606.las	0
LD38011609.las	0
LD38011612.las	0
LD38011615.las	0
LD38011618.las	0
LD38041339.las	0
LD38041342.las	0
LD38041345.las	0
LD38041348.las	0
LD38041351.las	0

DPH-7.1 Report on File Source ID - continued

File	File Source ID
LD38041354.las	0
LD38041357.las	0
LD38041360.las	0
LD38041363.las	0
LD38041366.las	0
LD38041369.las	0
LD38041372.las	0
LD38041375.las	0
LD38041378.las	0
LD38041381.las	0
LD38041384.las	0
LD38041387.las	0
LD38041390.las	0
LD38041393.las	0
LD38041396.las	0
LD38041399.las	0
LD38041402.las	0
LD38041405.las	0
LD38041408.las	0
LD38041411.las	0
LD38041414.las	0
LD38041417.las	0
LD38041420.las	0
LD38041423.las	0
LD38041426.las	0
LD38041429.las	0
LD38041432.las	0
LD38041435.las	0
LD38041438.las	0
LD38041441.las	0
LD38041444.las	0
LD38041447.las	0
LD38041450.las	0
LD38041453.las	0
LD38041456.las	0
LD38041459.las	0
LD38041462.las	0
LD38041465.las	0
LD38041468.las	0
LD38041471.las	0
LD38041474.las	0
LD38041477.las	0
LD38041480.las	0
LD38041483.las	0
LD38041486.las	0
LD38041489.las	0
LD38041492.las	0
LD38041495.las	0
LD38041498.las	0

DPH-7.1 Report on File Source ID - continued

File	File Source ID
LD38041501.las	0
LD38041504.las	0
LD38041507.las	0
LD38041510.las	0
LD38041513.las	0
LD38041516.las	0
LD38041519.las	0
LD38041522.las	0
LD38041525.las	0
LD38041528.las	0
LD38041531.las	0
LD38041534.las	0
LD38041537.las	0
LD38041540.las	0
LD38041543.las	0
LD38041546.las	0
LD38041549.las	0
LD38041552.las	0
LD38041555.las	0
LD38041558.las	0
LD38041561.las	0
LD38041564.las	0
LD38041567.las	0
LD38041570.las	0
LD38041573.las	0
LD38041576.las	0
LD38041579.las	0
LD38041582.las	0
LD38041585.las	0
LD38041588.las	0
LD38041591.las	0
LD38041594.las	0
LD38041597.las	0
LD38041600.las	0
LD38041603.las	0
LD38041606.las	0
LD38041609.las	0
LD38041612.las	0
LD38041615.las	0
LD38041618.las	0
LD38071339.las	0
LD38071342.las	0
LD38071345.las	0
LD38071348.las	0
LD38071351.las	0
LD38071354.las	0
LD38071357.las	0
LD38071360.las	0
LD38071363.las	0

DPH-7.1 Report on File Source ID - continued

File	File Source ID
LD38071366.las	0
LD38071369.las	0
LD38071372.las	0
LD38071375.las	0
LD38071378.las	0
LD38071381.las	0
LD38071384.las	0
LD38071387.las	0
LD38071390.las	0
LD38071393.las	0
LD38071396.las	0
LD38071399.las	0
LD38071402.las	0
LD38071405.las	0
LD38071408.las	0
LD38071411.las	0
LD38071414.las	0
LD38071417.las	0
LD38071420.las	0
LD38071423.las	0
LD38071426.las	0
LD38071429.las	0
LD38071432.las	0
LD38071435.las	0
LD38071438.las	0
LD38071441.las	0
LD38071444.las	0
LD38071447.las	0
LD38071450.las	0
LD38071453.las	0
LD38071456.las	0
LD38071459.las	0
LD38071462.las	0
LD38071465.las	0
LD38071468.las	0
LD38071471.las	0
LD38071474.las	0
LD38071477.las	0
LD38071480.las	0
LD38071483.las	0
LD38071486.las	0
LD38071489.las	0
LD38071492.las	0
LD38071495.las	0
LD38071498.las	0
LD38071501.las	0
LD38071504.las	0
LD38071507.las	0
LD38071510.las	0

DPH-7.1 Report on File Source ID - continued

File	File Source ID
LD38071513.las	0
LD38071516.las	0
LD38071519.las	0
LD38071522.las	0
LD38071525.las	0
LD38071528.las	0
LD38071531.las	0
LD38071534.las	0
LD38071537.las	0
LD38071540.las	0
LD38071543.las	0
LD38071546.las	0
LD38071549.las	0
LD38071552.las	0
LD38071555.las	0
LD38071558.las	0
LD38071561.las	0
LD38071564.las	0
LD38071567.las	0
LD38071570.las	0
LD38071573.las	0
LD38071576.las	0
LD38071579.las	0
LD38071582.las	0
LD38071585.las	0
LD38071588.las	0
LD38071591.las	0
LD38071594.las	0
LD38071597.las	0
LD38071600.las	0
LD38071603.las	0
LD38071606.las	0
LD38071609.las	0
LD38071612.las	0
LD38071615.las	0
LD38071618.las	0
LD38101339.las	0
LD38101342.las	0
LD38101345.las	0
LD38101348.las	0
LD38101351.las	0
LD38101354.las	0
LD38101357.las	0
LD38101360.las	0
LD38101363.las	0
LD38101366.las	0
LD38101369.las	0
LD38101372.las	0
LD38101375.las	0

DPH-7.1 Report on File Source ID - continued

File	File Source ID
LD38101378.las	0
LD38101381.las	0
LD38101384.las	0
LD38101387.las	0
LD38101390.las	0
LD38101393.las	0
LD38101396.las	0
LD38101399.las	0
LD38101402.las	0
LD38101405.las	0
LD38101408.las	0
LD38101411.las	0
LD38101414.las	0
LD38101417.las	0
LD38101420.las	0
LD38101423.las	0
LD38101426.las	0
LD38101429.las	0
LD38101432.las	0
LD38101435.las	0
LD38101438.las	0
LD38101441.las	0
LD38101444.las	0
LD38101447.las	0
LD38101450.las	0
LD38101453.las	0
LD38101456.las	0
LD38101459.las	0
LD38101462.las	0
LD38101465.las	0
LD38101468.las	0
LD38101471.las	0
LD38101474.las	0
LD38101477.las	0
LD38101480.las	0
LD38101483.las	0
LD38101486.las	0
LD38101489.las	0
LD38101492.las	0
LD38101495.las	0
LD38101498.las	0
LD38101501.las	0
LD38101504.las	0
LD38101507.las	0
LD38101510.las	0
LD38101513.las	0
LD38101516.las	0
LD38101519.las	0
LD38101522.las	0

DPH-7.1 Report on File Source ID - continued

File	File Source ID
LD38101525.las	0
LD38101528.las	0
LD38101531.las	0
LD38101534.las	0
LD38101537.las	0
LD38101540.las	0
LD38101543.las	0
LD38101546.las	0
LD38101549.las	0
LD38101552.las	0
LD38101555.las	0
LD38101558.las	0
LD38101561.las	0
LD38101564.las	0
LD38101567.las	0
LD38101570.las	0
LD38101573.las	0
LD38101576.las	0
LD38101579.las	0
LD38101582.las	0
LD38101585.las	0
LD38101588.las	0
LD38101591.las	0
LD38101594.las	0
LD38101597.las	0
LD38101600.las	0
LD38101603.las	0
LD38101606.las	0
LD38101609.las	0
LD38101612.las	0
LD38101615.las	0
LD38101618.las	0
LD38131339.las	0
LD38131342.las	0
LD38131345.las	0
LD38131348.las	0
LD38131351.las	0
LD38131354.las	0
LD38131357.las	0
LD38131360.las	0
LD38131363.las	0
LD38131366.las	0
LD38131369.las	0
LD38131372.las	0
LD38131375.las	0
LD38131378.las	0
LD38131381.las	0
LD38131384.las	0
LD38131387.las	0

DPH-7.1 Report on File Source ID - continued

File	File Source ID
LD38131390.las	0
LD38131393.las	0
LD38131396.las	0
LD38131399.las	0
LD38131402.las	0
LD38131405.las	0
LD38131408.las	0
LD38131411.las	0
LD38131414.las	0
LD38131417.las	0
LD38131420.las	0
LD38131423.las	0
LD38131426.las	0
LD38131429.las	0
LD38131432.las	0
LD38131435.las	0
LD38131438.las	0
LD38131441.las	0
LD38131444.las	0
LD38131447.las	0
LD38131450.las	0
LD38131453.las	0
LD38131456.las	0
LD38131459.las	0
LD38131462.las	0
LD38131465.las	0
LD38131468.las	0
LD38131471.las	0
LD38131474.las	0
LD38131477.las	0
LD38131480.las	0
LD38131483.las	0
LD38131486.las	0
LD38131489.las	0
LD38131492.las	0
LD38131495.las	0
LD38131498.las	0
LD38131501.las	0
LD38131504.las	0
LD38131507.las	0
LD38131510.las	0
LD38131513.las	0
LD38131516.las	0
LD38131519.las	0
LD38131522.las	0
LD38131525.las	0
LD38131528.las	0
LD38131531.las	0
LD38131534.las	0

DPH-7.1 Report on File Source ID - continued

File	File Source ID
LD38131537.las	0
LD38131540.las	0
LD38131543.las	0
LD38131546.las	0
LD38131549.las	0
LD38131552.las	0
LD38131555.las	0
LD38131558.las	0
LD38131561.las	0
LD38131564.las	0
LD38131567.las	0
LD38131570.las	0
LD38131573.las	0
LD38131576.las	0
LD38131579.las	0
LD38131582.las	0
LD38131585.las	0
LD38131588.las	0
LD38131591.las	0
LD38131594.las	0
LD38131597.las	0
LD38131600.las	0
LD38131603.las	0
LD38131606.las	0
LD38131609.las	0
LD38131612.las	0
LD38131615.las	0
LD38131618.las	0
LD38161339.las	0
LD38161342.las	0
LD38161345.las	0
LD38161348.las	0
LD38161351.las	0
LD38161354.las	0
LD38161357.las	0
LD38161360.las	0
LD38161363.las	0
LD38161366.las	0
LD38161369.las	0
LD38161372.las	0
LD38161375.las	0
LD38161378.las	0
LD38161381.las	0
LD38161384.las	0
LD38161387.las	0
LD38161390.las	0
LD38161393.las	0
LD38161396.las	0
LD38161399.las	0

DPH-7.1 Report on File Source ID - continued

File	File Source ID
LD38161402.las	0
LD38161405.las	0
LD38161408.las	0
LD38161411.las	0
LD38161414.las	0
LD38161417.las	0
LD38161420.las	0
LD38161423.las	0
LD38161426.las	0
LD38161429.las	0
LD38161432.las	0
LD38161435.las	0
LD38161438.las	0
LD38161441.las	0
LD38161444.las	0
LD38161447.las	0
LD38161450.las	0
LD38161453.las	0
LD38161456.las	0
LD38161459.las	0
LD38161462.las	0
LD38161465.las	0
LD38161468.las	0
LD38161471.las	0
LD38161474.las	0
LD38161477.las	0
LD38161480.las	0
LD38161483.las	0
LD38161486.las	0
LD38161489.las	0
LD38161492.las	0
LD38161495.las	0
LD38161498.las	0
LD38161501.las	0
LD38161504.las	0
LD38161507.las	0
LD38161510.las	0
LD38161513.las	0
LD38161516.las	0
LD38161519.las	0
LD38161522.las	0
LD38161525.las	0
LD38161528.las	0
LD38161531.las	0
LD38161534.las	0
LD38161537.las	0
LD38161540.las	0
LD38161543.las	0
LD38161546.las	0

DPH-7.1 Report on File Source ID - continued

File	File Source ID
LD38161549.las	0
LD38161552.las	0
LD38161555.las	0
LD38161558.las	0
LD38161561.las	0
LD38161564.las	0
LD38161567.las	0
LD38161570.las	0
LD38161573.las	0
LD38161576.las	0
LD38161579.las	0
LD38161582.las	0
LD38161585.las	0
LD38161588.las	0
LD38161591.las	0
LD38161594.las	0
LD38161597.las	0
LD38161600.las	0
LD38161603.las	0
LD38161606.las	0
LD38161609.las	0
LD38161612.las	0
LD38161615.las	0
LD38161618.las	0
LD38161621.las	0
LD38191339.las	0
LD38191342.las	0
LD38191345.las	0
LD38191348.las	0
LD38191351.las	0
LD38191354.las	0
LD38191357.las	0
LD38191360.las	0
LD38191363.las	0
LD38191366.las	0
LD38191369.las	0
LD38191372.las	0
LD38191375.las	0
LD38191378.las	0
LD38191381.las	0
LD38191384.las	0
LD38191387.las	0
LD38191390.las	0
LD38191393.las	0
LD38191396.las	0
LD38191399.las	0
LD38191402.las	0
LD38191405.las	0
LD38191408.las	0

DPH-7.1 Report on File Source ID - continued

File	File Source ID
LD38191411.las	0
LD38191414.las	0
LD38191417.las	0
LD38191420.las	0
LD38191423.las	0
LD38191426.las	0
LD38191429.las	0
LD38191432.las	0
LD38191435.las	0
LD38191438.las	0
LD38191441.las	0
LD38191444.las	0
LD38191447.las	0
LD38191450.las	0
LD38191453.las	0
LD38191456.las	0
LD38191459.las	0
LD38191462.las	0
LD38191465.las	0
LD38191468.las	0
LD38191471.las	0
LD38191474.las	0
LD38191477.las	0
LD38191480.las	0
LD38191483.las	0
LD38191486.las	0
LD38191489.las	0
LD38191492.las	0
LD38191495.las	0
LD38191498.las	0
LD38191501.las	0
LD38191504.las	0
LD38191507.las	0
LD38191510.las	0
LD38191513.las	0
LD38191516.las	0
LD38191519.las	0
LD38191522.las	0
LD38191525.las	0
LD38191528.las	0
LD38191531.las	0
LD38191534.las	0
LD38191537.las	0
LD38191540.las	0
LD38191543.las	0
LD38191546.las	0
LD38191549.las	0
LD38191552.las	0
LD38191555.las	0

DPH-7.1 Report on File Source ID - continued

File	File Source ID
LD38191558.las	0
LD38191561.las	0
LD38191564.las	0
LD38191567.las	0
LD38191570.las	0
LD38191573.las	0
LD38191576.las	0
LD38191579.las	0
LD38191582.las	0
LD38191585.las	0
LD38191588.las	0
LD38191591.las	0
LD38191594.las	0
LD38191597.las	0
LD38191600.las	0
LD38191603.las	0
LD38191606.las	0
LD38191609.las	0
LD38191612.las	0
LD38191615.las	0
LD38191618.las	0
LD38191621.las	0
LD38221339.las	0
LD38221342.las	0
LD38221345.las	0
LD38221348.las	0
LD38221351.las	0
LD38221354.las	0
LD38221357.las	0
LD38221360.las	0
LD38221363.las	0
LD38221366.las	0
LD38221369.las	0
LD38221372.las	0
LD38221375.las	0
LD38221378.las	0
LD38221381.las	0
LD38221384.las	0
LD38221387.las	0
LD38221390.las	0
LD38221393.las	0
LD38221396.las	0
LD38221399.las	0
LD38221402.las	0
LD38221405.las	0
LD38221408.las	0
LD38221411.las	0
LD38221414.las	0
LD38221417.las	0

DPH-7.1 Report on File Source ID - continued

File	File Source ID
LD38221420.las	0
LD38221423.las	0
LD38221426.las	0
LD38221429.las	0
LD38221432.las	0
LD38221435.las	0
LD38221438.las	0
LD38221441.las	0
LD38221444.las	0
LD38221447.las	0
LD38221450.las	0
LD38221453.las	0
LD38221456.las	0
LD38221459.las	0
LD38221462.las	0
LD38221465.las	0
LD38221468.las	0
LD38221471.las	0
LD38221474.las	0
LD38221477.las	0
LD38221480.las	0
LD38221483.las	0
LD38221486.las	0
LD38221489.las	0
LD38221492.las	0
LD38221495.las	0
LD38221498.las	0
LD38221501.las	0
LD38221504.las	0
LD38221507.las	0
LD38221510.las	0
LD38221513.las	0
LD38221516.las	0
LD38221519.las	0
LD38221522.las	0
LD38221525.las	0
LD38221528.las	0
LD38221531.las	0
LD38221534.las	0
LD38221537.las	0
LD38221540.las	0
LD38221543.las	0
LD38221546.las	0
LD38221549.las	0
LD38221552.las	0
LD38221555.las	0
LD38221558.las	0
LD38221561.las	0
LD38221564.las	0

DPH-7.1 Report on File Source ID - continued

File	File Source ID
LD38221567.las	0
LD38221570.las	0
LD38221573.las	0
LD38221576.las	0
LD38221579.las	0
LD38221582.las	0
LD38221585.las	0
LD38221588.las	0
LD38221591.las	0
LD38221594.las	0
LD38221597.las	0
LD38221600.las	0
LD38221603.las	0
LD38221606.las	0
LD38221609.las	0
LD38221612.las	0
LD38221615.las	0
LD38221618.las	0
LD38221621.las	0
LD38251339.las	0
LD38251342.las	0
LD38251345.las	0
LD38251348.las	0
LD38251351.las	0
LD38251354.las	0
LD38251357.las	0
LD38251360.las	0
LD38251363.las	0
LD38251366.las	0
LD38251369.las	0
LD38251372.las	0
LD38251375.las	0
LD38251378.las	0
LD38251381.las	0
LD38251384.las	0
LD38251387.las	0
LD38251390.las	0
LD38251393.las	0
LD38251396.las	0
LD38251399.las	0
LD38251402.las	0
LD38251405.las	0
LD38251408.las	0
LD38251411.las	0
LD38251414.las	0
LD38251417.las	0
LD38251420.las	0
LD38251423.las	0
LD38251426.las	0

DPH-7.1 Report on File Source ID - continued

File	File Source ID
LD38251429.las	0
LD38251432.las	0
LD38251435.las	0
LD38251438.las	0
LD38251441.las	0
LD38251444.las	0
LD38251447.las	0
LD38251450.las	0
LD38251453.las	0
LD38251456.las	0
LD38251459.las	0
LD38251462.las	0
LD38251465.las	0
LD38251468.las	0
LD38251471.las	0
LD38251474.las	0
LD38251477.las	0
LD38251480.las	0
LD38251483.las	0
LD38251486.las	0
LD38251489.las	0
LD38251492.las	0
LD38251495.las	0
LD38251498.las	0
LD38251501.las	0
LD38251504.las	0
LD38251507.las	0
LD38251510.las	0
LD38251513.las	0
LD38251516.las	0
LD38251519.las	0
LD38251522.las	0
LD38251525.las	0
LD38251528.las	0
LD38251531.las	0
LD38251534.las	0
LD38251537.las	0
LD38251540.las	0
LD38251543.las	0
LD38251546.las	0
LD38251549.las	0
LD38251552.las	0
LD38251555.las	0
LD38251558.las	0
LD38251561.las	0
LD38251564.las	0
LD38251567.las	0
LD38251570.las	0
LD38251573.las	0

DPH-7.1 Report on File Source ID - continued

File	File Source ID
LD38251576.las	0
LD38251579.las	0
LD38251582.las	0
LD38251585.las	0
LD38251588.las	0
LD38251591.las	0
LD38251594.las	0
LD38251597.las	0
LD38251600.las	0
LD38251603.las	0
LD38251606.las	0
LD38251609.las	0
LD38251612.las	0
LD38251615.las	0
LD38251618.las	0
LD38251621.las	0
LD38281339.las	0
LD38281342.las	0
LD38281345.las	0
LD38281348.las	0
LD38281351.las	0
LD38281354.las	0
LD38281357.las	0
LD38281360.las	0
LD38281363.las	0
LD38281366.las	0
LD38281369.las	0
LD38281372.las	0
LD38281375.las	0
LD38281378.las	0
LD38281381.las	0
LD38281384.las	0
LD38281387.las	0
LD38281390.las	0
LD38281393.las	0
LD38281396.las	0
LD38281399.las	0
LD38281402.las	0
LD38281405.las	0
LD38281408.las	0
LD38281411.las	0
LD38281414.las	0
LD38281417.las	0
LD38281420.las	0
LD38281423.las	0
LD38281426.las	0
LD38281429.las	0
LD38281432.las	0
LD38281435.las	0

DPH-7.1 Report on File Source ID - continued

File	File Source ID
LD38281438.las	0
LD38281441.las	0
LD38281444.las	0
LD38281447.las	0
LD38281450.las	0
LD38281453.las	0
LD38281456.las	0
LD38281459.las	0
LD38281462.las	0
LD38281465.las	0
LD38281468.las	0
LD38281471.las	0
LD38281474.las	0
LD38281477.las	0
LD38281480.las	0
LD38281483.las	0
LD38281486.las	0
LD38281489.las	0
LD38281492.las	0
LD38281495.las	0
LD38281498.las	0
LD38281501.las	0
LD38281504.las	0
LD38281507.las	0
LD38281510.las	0
LD38281513.las	0
LD38281516.las	0
LD38281519.las	0
LD38281522.las	0
LD38281525.las	0
LD38281528.las	0
LD38281531.las	0
LD38281534.las	0
LD38281537.las	0
LD38281540.las	0
LD38281543.las	0
LD38281546.las	0
LD38281549.las	0
LD38281552.las	0
LD38281555.las	0
LD38281558.las	0
LD38281561.las	0
LD38281564.las	0
LD38281567.las	0
LD38281570.las	0
LD38281573.las	0
LD38281576.las	0
LD38281579.las	0
LD38281582.las	0

DPH-7.1 Report on File Source ID - continued

File	File Source ID
LD38281585.las	0
LD38281588.las	0
LD38281591.las	0
LD38281594.las	0
LD38281597.las	0
LD38281600.las	0
LD38281603.las	0
LD38281606.las	0
LD38281609.las	0
LD38281612.las	0
LD38281615.las	0
LD38281618.las	0
LD38281621.las	0
LD38311339.las	0
LD38311342.las	0
LD38311345.las	0
LD38311348.las	0
LD38311351.las	0
LD38311354.las	0
LD38311357.las	0
LD38311360.las	0
LD38311363.las	0
LD38311366.las	0
LD38311369.las	0
LD38311372.las	0
LD38311375.las	0
LD38311378.las	0
LD38311381.las	0
LD38311384.las	0
LD38311387.las	0
LD38311390.las	0
LD38311393.las	0
LD38311396.las	0
LD38311399.las	0
LD38311402.las	0
LD38311405.las	0
LD38311408.las	0
LD38311411.las	0
LD38311414.las	0
LD38311417.las	0
LD38311420.las	0
LD38311423.las	0
LD38311426.las	0
LD38311429.las	0
LD38311432.las	0
LD38311435.las	0
LD38311438.las	0
LD38311441.las	0
LD38311444.las	0

DPH-7.1 Report on File Source ID - continued

File	File Source ID
LD38311447.las	0
LD38311450.las	0
LD38311453.las	0
LD38311456.las	0
LD38311459.las	0
LD38311462.las	0
LD38311465.las	0
LD38311468.las	0
LD38311471.las	0
LD38311474.las	0
LD38311477.las	0
LD38311480.las	0
LD38311483.las	0
LD38311486.las	0
LD38311489.las	0
LD38311492.las	0
LD38311495.las	0
LD38311498.las	0
LD38311501.las	0
LD38311504.las	0
LD38311507.las	0
LD38311510.las	0
LD38311513.las	0
LD38311516.las	0
LD38311519.las	0
LD38311522.las	0
LD38311525.las	0
LD38311528.las	0
LD38311531.las	0
LD38311534.las	0
LD38311537.las	0
LD38311540.las	0
LD38311543.las	0
LD38311546.las	0
LD38311549.las	0
LD38311552.las	0
LD38311555.las	0
LD38311558.las	0
LD38311561.las	0
LD38311564.las	0
LD38311567.las	0
LD38311570.las	0
LD38311573.las	0
LD38311576.las	0
LD38311579.las	0
LD38311582.las	0
LD38311585.las	0
LD38311588.las	0
LD38311591.las	0

DPH-7.1 Report on File Source ID - continued

File	File Source ID
LD38311594.las	0
LD38311597.las	0
LD38311600.las	0
LD38311603.las	0
LD38311606.las	0
LD38311609.las	0
LD38311612.las	0
LD38311615.las	0
LD38311618.las	0
LD38311621.las	0
LD38341339.las	0
LD38341342.las	0
LD38341345.las	0
LD38341348.las	0
LD38341351.las	0
LD38341354.las	0
LD38341357.las	0
LD38341360.las	0
LD38341363.las	0
LD38341366.las	0
LD38341369.las	0
LD38341372.las	0
LD38341375.las	0
LD38341378.las	0
LD38341381.las	0
LD38341384.las	0
LD38341387.las	0
LD38341390.las	0
LD38341393.las	0
LD38341396.las	0
LD38341399.las	0
LD38341402.las	0
LD38341405.las	0
LD38341408.las	0
LD38341411.las	0
LD38341414.las	0
LD38341417.las	0
LD38341420.las	0
LD38341423.las	0
LD38341426.las	0
LD38341429.las	0
LD38341432.las	0
LD38341435.las	0
LD38341438.las	0
LD38341441.las	0
LD38341444.las	0
LD38341447.las	0
LD38341450.las	0
LD38341453.las	0

DPH-7.1 Report on File Source ID - continued

File	File Source ID
LD38341456.las	0
LD38341459.las	0
LD38341462.las	0
LD38341465.las	0
LD38341468.las	0
LD38341471.las	0
LD38341474.las	0
LD38341477.las	0
LD38341480.las	0
LD38341483.las	0
LD38341486.las	0
LD38341489.las	0
LD38341492.las	0
LD38341495.las	0
LD38341498.las	0
LD38341501.las	0
LD38341504.las	0
LD38341507.las	0
LD38341510.las	0
LD38341513.las	0
LD38341516.las	0
LD38341519.las	0
LD38341522.las	0
LD38341525.las	0
LD38341528.las	0
LD38341531.las	0
LD38341534.las	0
LD38341537.las	0
LD38341540.las	0
LD38341543.las	0
LD38341546.las	0
LD38341549.las	0
LD38341552.las	0
LD38341555.las	0
LD38341558.las	0
LD38341561.las	0
LD38341564.las	0
LD38341567.las	0
LD38341570.las	0
LD38341573.las	0
LD38341576.las	0
LD38341579.las	0
LD38341582.las	0
LD38341585.las	0
LD38341588.las	0
LD38341591.las	0
LD38341594.las	0
LD38341597.las	0
LD38341600.las	0

DPH-7.1 Report on File Source ID - continued

File	File Source ID
LD38341603.las	0
LD38341606.las	0
LD38341609.las	0
LD38341612.las	0
LD38341615.las	0
LD38341618.las	0
LD38341621.las	0
LD38371339.las	0
LD38371342.las	0
LD38371345.las	0
LD38371348.las	0
LD38371351.las	0
LD38371354.las	0
LD38371357.las	0
LD38371360.las	0
LD38371363.las	0
LD38371366.las	0
LD38371369.las	0
LD38371372.las	0
LD38371375.las	0
LD38371378.las	0
LD38371381.las	0
LD38371384.las	0
LD38371387.las	0
LD38371390.las	0
LD38371393.las	0
LD38371396.las	0
LD38371399.las	0
LD38371402.las	0
LD38371405.las	0
LD38371408.las	0
LD38371411.las	0
LD38371414.las	0
LD38371417.las	0
LD38371420.las	0
LD38371423.las	0
LD38371426.las	0
LD38371429.las	0
LD38371432.las	0
LD38371435.las	0
LD38371438.las	0
LD38371441.las	0
LD38371444.las	0
LD38371447.las	0
LD38371450.las	0
LD38371453.las	0
LD38371456.las	0
LD38371459.las	0
LD38371462.las	0

DPH-7.1 Report on File Source ID - continued

File	File Source ID
LD38371465.las	0
LD38371468.las	0
LD38371471.las	0
LD38371474.las	0
LD38371477.las	0
LD38371480.las	0
LD38371483.las	0
LD38371486.las	0
LD38371489.las	0
LD38371492.las	0
LD38371495.las	0
LD38371498.las	0
LD38371501.las	0
LD38371504.las	0
LD38371507.las	0
LD38371510.las	0
LD38371513.las	0
LD38371516.las	0
LD38371519.las	0
LD38371522.las	0
LD38371525.las	0
LD38371528.las	0
LD38371531.las	0
LD38371534.las	0
LD38371537.las	0
LD38371540.las	0
LD38371543.las	0
LD38371546.las	0
LD38371549.las	0
LD38371552.las	0
LD38371555.las	0
LD38371558.las	0
LD38371561.las	0
LD38371564.las	0
LD38371567.las	0
LD38371570.las	0
LD38371573.las	0
LD38371576.las	0
LD38371579.las	0
LD38371582.las	0
LD38371585.las	0
LD38371588.las	0
LD38371591.las	0
LD38371594.las	0
LD38371597.las	0
LD38371600.las	0
LD38371603.las	0
LD38371606.las	0
LD38371609.las	0

DPH-7.1 Report on File Source ID - continued

File	File Source ID
LD38371612.las	0
LD38371615.las	0
LD38371618.las	0
LD38371621.las	0
LD38401339.las	0
LD38401342.las	0
LD38401345.las	0
LD38401348.las	0
LD38401351.las	0
LD38401354.las	0
LD38401357.las	0
LD38401360.las	0
LD38401363.las	0
LD38401366.las	0
LD38401369.las	0
LD38401372.las	0
LD38401375.las	0
LD38401378.las	0
LD38401381.las	0
LD38401384.las	0
LD38401387.las	0
LD38401390.las	0
LD38401393.las	0
LD38401396.las	0
LD38401399.las	0
LD38401402.las	0
LD38401405.las	0
LD38401408.las	0
LD38401411.las	0
LD38401414.las	0
LD38401417.las	0
LD38401420.las	0
LD38401423.las	0
LD38401426.las	0
LD38401429.las	0
LD38401432.las	0
LD38401435.las	0
LD38401438.las	0
LD38401441.las	0
LD38401444.las	0
LD38401447.las	0
LD38401450.las	0
LD38401453.las	0
LD38401456.las	0
LD38401459.las	0
LD38401462.las	0
LD38401465.las	0
LD38401468.las	0
LD38401471.las	0

DPH-7.1 Report on File Source ID - continued

File	File Source ID
LD38401474.las	0
LD38401477.las	0
LD38401480.las	0
LD38401483.las	0
LD38401486.las	0
LD38401489.las	0
LD38401492.las	0
LD38401495.las	0
LD38401498.las	0
LD38401501.las	0
LD38401504.las	0
LD38401507.las	0
LD38401510.las	0
LD38401513.las	0
LD38401516.las	0
LD38401519.las	0
LD38401522.las	0
LD38401525.las	0
LD38401528.las	0
LD38401531.las	0
LD38401534.las	0
LD38401537.las	0
LD38401540.las	0
LD38401543.las	0
LD38401546.las	0
LD38401549.las	0
LD38401552.las	0
LD38401555.las	0
LD38401558.las	0
LD38401561.las	0
LD38401564.las	0
LD38401567.las	0
LD38401570.las	0
LD38401573.las	0
LD38401576.las	0
LD38401579.las	0
LD38401582.las	0
LD38401585.las	0
LD38401588.las	0
LD38401591.las	0
LD38401594.las	0
LD38401597.las	0
LD38401600.las	0
LD38401603.las	0
LD38401606.las	0
LD38401609.las	0
LD38401612.las	0
LD38401615.las	0
LD38401618.las	0

DPH-7.1 Report on File Source ID - continued

File	File Source ID
LD38401621.las	0
LD38431339.las	0
LD38431342.las	0
LD38431345.las	0
LD38431348.las	0
LD38431351.las	0
LD38431354.las	0
LD38431357.las	0
LD38431360.las	0
LD38431363.las	0
LD38431366.las	0
LD38431369.las	0
LD38431372.las	0
LD38431375.las	0
LD38431378.las	0
LD38431381.las	0
LD38431384.las	0
LD38431387.las	0
LD38431390.las	0
LD38431393.las	0
LD38431396.las	0
LD38431399.las	0
LD38431402.las	0
LD38431405.las	0
LD38431408.las	0
LD38431411.las	0
LD38431414.las	0
LD38431417.las	0
LD38431420.las	0
LD38431423.las	0
LD38431426.las	0
LD38431429.las	0
LD38431432.las	0
LD38431435.las	0
LD38431438.las	0
LD38431441.las	0
LD38431444.las	0
LD38431447.las	0
LD38431450.las	0
LD38431453.las	0
LD38431456.las	0
LD38431459.las	0
LD38431462.las	0
LD38431465.las	0
LD38431468.las	0
LD38431471.las	0
LD38431474.las	0
LD38431477.las	0
LD38431480.las	0

DPH-7.1 Report on File Source ID - continued

File	File Source ID
LD38431483.las	0
LD38431486.las	0
LD38431489.las	0
LD38431492.las	0
LD38431495.las	0
LD38431498.las	0
LD38431501.las	0
LD38431504.las	0
LD38431507.las	0
LD38431510.las	0
LD38431513.las	0
LD38431516.las	0
LD38431519.las	0
LD38431522.las	0
LD38431525.las	0
LD38431528.las	0
LD38431531.las	0
LD38431534.las	0
LD38431537.las	0
LD38431540.las	0
LD38431543.las	0
LD38431546.las	0
LD38431549.las	0
LD38431552.las	0
LD38431555.las	0
LD38431558.las	0
LD38431561.las	0
LD38431564.las	0
LD38431567.las	0
LD38431570.las	0
LD38431573.las	0
LD38431576.las	0
LD38431579.las	0
LD38431582.las	0
LD38431585.las	0
LD38431588.las	0
LD38431591.las	0
LD38431594.las	0
LD38431597.las	0
LD38431600.las	0
LD38431603.las	0
LD38431606.las	0
LD38431609.las	0
LD38431612.las	0
LD38431615.las	0
LD38431618.las	0
LD38431621.las	0
LD38461339.las	0
LD38461342.las	0

DPH-7.1 Report on File Source ID - continued

File	File Source ID
LD38461345.las	0
LD38461348.las	0
LD38461351.las	0
LD38461354.las	0
LD38461357.las	0
LD38461360.las	0
LD38461363.las	0
LD38461366.las	0
LD38461369.las	0
LD38461372.las	0
LD38461375.las	0
LD38461378.las	0
LD38461381.las	0
LD38461384.las	0
LD38461387.las	0
LD38461390.las	0
LD38461393.las	0
LD38461396.las	0
LD38461399.las	0
LD38461402.las	0
LD38461405.las	0
LD38461408.las	0
LD38461411.las	0
LD38461414.las	0
LD38461417.las	0
LD38461420.las	0
LD38461423.las	0
LD38461426.las	0
LD38461429.las	0
LD38461432.las	0
LD38461435.las	0
LD38461438.las	0
LD38461441.las	0
LD38461444.las	0
LD38461447.las	0
LD38461450.las	0
LD38461453.las	0
LD38461456.las	0
LD38461459.las	0
LD38461462.las	0
LD38461465.las	0
LD38461468.las	0
LD38461471.las	0
LD38461474.las	0
LD38461477.las	0
LD38461480.las	0
LD38461483.las	0
LD38461486.las	0
LD38461489.las	0

DPH-7.1 Report on File Source ID - continued

File	File Source ID
LD38461492.las	0
LD38461495.las	0
LD38461498.las	0
LD38461501.las	0
LD38461504.las	0
LD38461507.las	0
LD38461510.las	0
LD38461513.las	0
LD38461516.las	0
LD38461519.las	0
LD38461522.las	0
LD38461525.las	0
LD38461528.las	0
LD38461531.las	0
LD38461534.las	0
LD38461537.las	0
LD38461540.las	0
LD38461543.las	0
LD38461546.las	0
LD38461549.las	0
LD38461552.las	0
LD38461555.las	0
LD38461558.las	0
LD38461561.las	0
LD38461564.las	0
LD38461567.las	0
LD38461570.las	0
LD38461573.las	0
LD38461576.las	0
LD38461579.las	0
LD38461582.las	0
LD38461585.las	0
LD38461588.las	0
LD38461591.las	0
LD38461594.las	0
LD38461597.las	0
LD38461600.las	0
LD38461603.las	0
LD38461606.las	0
LD38461609.las	0
LD38461612.las	0
LD38461615.las	0
LD38461618.las	0
LD38461621.las	0
LD38491339.las	0
LD38491342.las	0
LD38491345.las	0
LD38491348.las	0
LD38491351.las	0

DPH-7.1 Report on File Source ID - continued

File	File Source ID
LD38491354.las	0
LD38491357.las	0
LD38491360.las	0
LD38491363.las	0
LD38491366.las	0
LD38491369.las	0
LD38491372.las	0
LD38491375.las	0
LD38491378.las	0
LD38491381.las	0
LD38491384.las	0
LD38491387.las	0
LD38491390.las	0
LD38491393.las	0
LD38491396.las	0
LD38491399.las	0
LD38491402.las	0
LD38491405.las	0
LD38491408.las	0
LD38491411.las	0
LD38491414.las	0
LD38491417.las	0
LD38491420.las	0
LD38491423.las	0
LD38491426.las	0
LD38491429.las	0
LD38491432.las	0
LD38491435.las	0
LD38491438.las	0
LD38491441.las	0
LD38491444.las	0
LD38491447.las	0
LD38491450.las	0
LD38491453.las	0
LD38491456.las	0
LD38491459.las	0
LD38491462.las	0
LD38491465.las	0
LD38491468.las	0
LD38491471.las	0
LD38491474.las	0
LD38491477.las	0
LD38491480.las	0
LD38491483.las	0
LD38491486.las	0
LD38491489.las	0
LD38491492.las	0
LD38491495.las	0
LD38491498.las	0

DPH-7.1 Report on File Source ID - continued

File	File Source ID
LD38491501.las	0
LD38491504.las	0
LD38491507.las	0
LD38491510.las	0
LD38491513.las	0
LD38491516.las	0
LD38491519.las	0
LD38491522.las	0
LD38491525.las	0
LD38491528.las	0
LD38491531.las	0
LD38491534.las	0
LD38491537.las	0
LD38491540.las	0
LD38491543.las	0
LD38491546.las	0
LD38491549.las	0
LD38491552.las	0
LD38491555.las	0
LD38491558.las	0
LD38491561.las	0
LD38491564.las	0
LD38491567.las	0
LD38491570.las	0
LD38491573.las	0
LD38491576.las	0
LD38491579.las	0
LD38491582.las	0
LD38491585.las	0
LD38491588.las	0
LD38491591.las	0
LD38491594.las	0
LD38491597.las	0
LD38491600.las	0
LD38491603.las	0
LD38491606.las	0
LD38491609.las	0
LD38491612.las	0
LD38491615.las	0
LD38491618.las	0
LD38491621.las	0
LD38521339.las	0
LD38521342.las	0
LD38521345.las	0
LD38521348.las	0
LD38521351.las	0
LD38521354.las	0
LD38521357.las	0
LD38521360.las	0

DPH-7.1 Report on File Source ID - continued

File	File Source ID
LD38521363.las	0
LD38521366.las	0
LD38521369.las	0
LD38521372.las	0
LD38521375.las	0
LD38521378.las	0
LD38521381.las	0
LD38521384.las	0
LD38521387.las	0
LD38521390.las	0
LD38521393.las	0
LD38521396.las	0
LD38521399.las	0
LD38521402.las	0
LD38521405.las	0
LD38521408.las	0
LD38521411.las	0
LD38521414.las	0
LD38521417.las	0
LD38521420.las	0
LD38521423.las	0
LD38521426.las	0
LD38521429.las	0
LD38521432.las	0
LD38521435.las	0
LD38521438.las	0
LD38521441.las	0
LD38521444.las	0
LD38521447.las	0
LD38521450.las	0
LD38521453.las	0
LD38521456.las	0
LD38521459.las	0
LD38521462.las	0
LD38521465.las	0
LD38521468.las	0
LD38521471.las	0
LD38521474.las	0
LD38521477.las	0
LD38521480.las	0
LD38521483.las	0
LD38521486.las	0
LD38521489.las	0
LD38521492.las	0
LD38521495.las	0
LD38521498.las	0
LD38521501.las	0
LD38521504.las	0
LD38521507.las	0

DPH-7.1 Report on File Source ID - continued

File	File Source ID
LD38521510.las	0
LD38521513.las	0
LD38521516.las	0
LD38521519.las	0
LD38521522.las	0
LD38521525.las	0
LD38521528.las	0
LD38521531.las	0
LD38521534.las	0
LD38521537.las	0
LD38521540.las	0
LD38521543.las	0
LD38521546.las	0
LD38521549.las	0
LD38521552.las	0
LD38521555.las	0
LD38521558.las	0
LD38521561.las	0
LD38521564.las	0
LD38521567.las	0
LD38521570.las	0
LD38521573.las	0
LD38521576.las	0
LD38521579.las	0
LD38521582.las	0
LD38521585.las	0
LD38521588.las	0
LD38521591.las	0
LD38521594.las	0
LD38521597.las	0
LD38521600.las	0
LD38521603.las	0
LD38521606.las	0
LD38521609.las	0
LD38521612.las	0
LD38521615.las	0
LD38521618.las	0
LD38521621.las	0
LD38551339.las	0
LD38551342.las	0
LD38551345.las	0
LD38551348.las	0
LD38551351.las	0
LD38551354.las	0
LD38551357.las	0
LD38551360.las	0
LD38551363.las	0
LD38551366.las	0
LD38551369.las	0

DPH-7.1 Report on File Source ID - continued

File	File Source ID
LD38551372.las	0
LD38551375.las	0
LD38551378.las	0
LD38551381.las	0
LD38551384.las	0
LD38551387.las	0
LD38551390.las	0
LD38551393.las	0
LD38551396.las	0
LD38551399.las	0
LD38551402.las	0
LD38551405.las	0
LD38551408.las	0
LD38551411.las	0
LD38551414.las	0
LD38551417.las	0
LD38551420.las	0
LD38551423.las	0
LD38551426.las	0
LD38551429.las	0
LD38551432.las	0
LD38551435.las	0
LD38551438.las	0
LD38551441.las	0
LD38551444.las	0
LD38551447.las	0
LD38551450.las	0
LD38551453.las	0
LD38551456.las	0
LD38551459.las	0
LD38551462.las	0
LD38551465.las	0
LD38551468.las	0
LD38551471.las	0
LD38551474.las	0
LD38551477.las	0
LD38551480.las	0
LD38551483.las	0
LD38551486.las	0
LD38551489.las	0
LD38551492.las	0
LD38551495.las	0
LD38551498.las	0
LD38551501.las	0
LD38551504.las	0
LD38551507.las	0
LD38551510.las	0
LD38551513.las	0
LD38551516.las	0

DPH-7.1 Report on File Source ID - continued

File	File Source ID
LD38551519.las	0
LD38551522.las	0
LD38551525.las	0
LD38551528.las	0
LD38551531.las	0
LD38551534.las	0
LD38551537.las	0
LD38551540.las	0
LD38551543.las	0
LD38551546.las	0
LD38551549.las	0
LD38551552.las	0
LD38551555.las	0
LD38551558.las	0
LD38551561.las	0
LD38551564.las	0
LD38551567.las	0
LD38551570.las	0
LD38551573.las	0
LD38551576.las	0
LD38551579.las	0
LD38551582.las	0
LD38551585.las	0
LD38551588.las	0
LD38551591.las	0
LD38551594.las	0
LD38551597.las	0
LD38551600.las	0
LD38551603.las	0
LD38551606.las	0
LD38551609.las	0
LD38551612.las	0
LD38551615.las	0
LD38551618.las	0
LD38551621.las	0
LD38581339.las	0
LD38581342.las	0
LD38581345.las	0
LD38581348.las	0
LD38581351.las	0
LD38581354.las	0
LD38581357.las	0
LD38581360.las	0
LD38581363.las	0
LD38581366.las	0
LD38581369.las	0
LD38581372.las	0
LD38581375.las	0
LD38581378.las	0

DPH-7.1 Report on File Source ID - continued

File	File Source ID
LD38581381.las	0
LD38581384.las	0
LD38581387.las	0
LD38581390.las	0
LD38581393.las	0
LD38581396.las	0
LD38581399.las	0
LD38581402.las	0
LD38581405.las	0
LD38581408.las	0
LD38581411.las	0
LD38581414.las	0
LD38581417.las	0
LD38581420.las	0
LD38581423.las	0
LD38581426.las	0
LD38581429.las	0
LD38581432.las	0
LD38581435.las	0
LD38581438.las	0
LD38581441.las	0
LD38581444.las	0
LD38581447.las	0
LD38581450.las	0
LD38581453.las	0
LD38581456.las	0
LD38581459.las	0
LD38581462.las	0
LD38581465.las	0
LD38581468.las	0
LD38581471.las	0
LD38581474.las	0
LD38581477.las	0
LD38581480.las	0
LD38581483.las	0
LD38581486.las	0
LD38581489.las	0
LD38581492.las	0
LD38581495.las	0
LD38581498.las	0
LD38581501.las	0
LD38581504.las	0
LD38581507.las	0
LD38581510.las	0
LD38581513.las	0
LD38581516.las	0
LD38581519.las	0
LD38581522.las	0
LD38581525.las	0

DPH-7.1 Report on File Source ID - continued

File	File Source ID
LD38581528.las	0
LD38581531.las	0
LD38581534.las	0
LD38581537.las	0
LD38581540.las	0
LD38581543.las	0
LD38581546.las	0
LD38581549.las	0
LD38581552.las	0
LD38581555.las	0
LD38581558.las	0
LD38581561.las	0
LD38581564.las	0
LD38581567.las	0
LD38581570.las	0
LD38581573.las	0
LD38581576.las	0
LD38581579.las	0
LD38581582.las	0
LD38581585.las	0
LD38581588.las	0
LD38581591.las	0
LD38581594.las	0
LD38581597.las	0
LD38581600.las	0
LD38581603.las	0
LD38581606.las	0
LD38581609.las	0
LD38581612.las	0
LD38581615.las	0
LD38581618.las	0
LD38581621.las	0
LD38611339.las	0
LD38611342.las	0
LD38611345.las	0
LD38611348.las	0
LD38611351.las	0
LD38611354.las	0
LD38611357.las	0
LD38611360.las	0
LD38611363.las	0
LD38611366.las	0
LD38611369.las	0
LD38611372.las	0
LD38611375.las	0
LD38611378.las	0
LD38611381.las	0
LD38611384.las	0
LD38611387.las	0

DPH-7.1 Report on File Source ID - continued

File	File Source ID
LD38611390.las	0
LD38611393.las	0
LD38611396.las	0
LD38611399.las	0
LD38611402.las	0
LD38611405.las	0
LD38611408.las	0
LD38611411.las	0
LD38611414.las	0
LD38611417.las	0
LD38611420.las	0
LD38611423.las	0
LD38611426.las	0
LD38611429.las	0
LD38611432.las	0
LD38611435.las	0
LD38611438.las	0
LD38611441.las	0
LD38611444.las	0
LD38611447.las	0
LD38611450.las	0
LD38611453.las	0
LD38611456.las	0
LD38611459.las	0
LD38611462.las	0
LD38611465.las	0
LD38611468.las	0
LD38611471.las	0
LD38611474.las	0
LD38611477.las	0
LD38611480.las	0
LD38611483.las	0
LD38611486.las	0
LD38611489.las	0
LD38611492.las	0
LD38611495.las	0
LD38611498.las	0
LD38611501.las	0
LD38611504.las	0
LD38611507.las	0
LD38611510.las	0
LD38611513.las	0
LD38611516.las	0
LD38611519.las	0
LD38611522.las	0
LD38611525.las	0
LD38611528.las	0
LD38611531.las	0
LD38611534.las	0

DPH-7.1 Report on File Source ID - continued

File	File Source ID
LD38611537.las	0
LD38611540.las	0
LD38611543.las	0
LD38611546.las	0
LD38611549.las	0
LD38611552.las	0
LD38611555.las	0
LD38611558.las	0
LD38611561.las	0
LD38611564.las	0
LD38611567.las	0
LD38611570.las	0
LD38611573.las	0
LD38611576.las	0
LD38611579.las	0
LD38611582.las	0
LD38611585.las	0
LD38611588.las	0
LD38611591.las	0
LD38611594.las	0
LD38611597.las	0
LD38611600.las	0
LD38611603.las	0
LD38611606.las	0
LD38611609.las	0
LD38611612.las	0
LD38611615.las	0
LD38611618.las	0
LD38611621.las	0
LD38641339.las	0
LD38641342.las	0
LD38641345.las	0
LD38641348.las	0
LD38641351.las	0
LD38641354.las	0
LD38641357.las	0
LD38641360.las	0
LD38641363.las	0
LD38641366.las	0
LD38641369.las	0
LD38641372.las	0
LD38641375.las	0
LD38641378.las	0
LD38641381.las	0
LD38641384.las	0
LD38641387.las	0
LD38641390.las	0
LD38641393.las	0
LD38641396.las	0

DPH-7.1 Report on File Source ID - continued

File	File Source ID
LD38641399.las	0
LD38641402.las	0
LD38641405.las	0
LD38641408.las	0
LD38641411.las	0
LD38641414.las	0
LD38641417.las	0
LD38641420.las	0
LD38641423.las	0
LD38641426.las	0
LD38641429.las	0
LD38641432.las	0
LD38641435.las	0
LD38641438.las	0
LD38641441.las	0
LD38641444.las	0
LD38641447.las	0
LD38641450.las	0
LD38641453.las	0
LD38641456.las	0
LD38641459.las	0
LD38641462.las	0
LD38641465.las	0
LD38641468.las	0
LD38641471.las	0
LD38641474.las	0
LD38641477.las	0
LD38641480.las	0
LD38641483.las	0
LD38641486.las	0
LD38641489.las	0
LD38641492.las	0
LD38641495.las	0
LD38641498.las	0
LD38641501.las	0
LD38641504.las	0
LD38641507.las	0
LD38641510.las	0
LD38641513.las	0
LD38641516.las	0
LD38641519.las	0
LD38641522.las	0
LD38641525.las	0
LD38641528.las	0
LD38641531.las	0
LD38641534.las	0
LD38641537.las	0
LD38641540.las	0
LD38641543.las	0

DPH-7.1 Report on File Source ID - continued

File	File Source ID
LD38641546.las	0
LD38641549.las	0
LD38641552.las	0
LD38641555.las	0
LD38641558.las	0
LD38641561.las	0
LD38641564.las	0
LD38641567.las	0
LD38641570.las	0
LD38641573.las	0
LD38641576.las	0
LD38641579.las	0
LD38641582.las	0
LD38641585.las	0
LD38641588.las	0
LD38641591.las	0
LD38641594.las	0
LD38641597.las	0
LD38641600.las	0
LD38641603.las	0
LD38641606.las	0
LD38641609.las	0
LD38641612.las	0
LD38641615.las	0
LD38641618.las	0
LD38641621.las	0
LD38671339.las	0
LD38671342.las	0
LD38671345.las	0
LD38671348.las	0
LD38671351.las	0
LD38671354.las	0
LD38671357.las	0
LD38671360.las	0
LD38671363.las	0
LD38671366.las	0
LD38671369.las	0
LD38671372.las	0
LD38671375.las	0
LD38671378.las	0
LD38671381.las	0
LD38671384.las	0
LD38671387.las	0
LD38671390.las	0
LD38671393.las	0
LD38671396.las	0
LD38671399.las	0
LD38671402.las	0
LD38671405.las	0

DPH-7.1 Report on File Source ID - continued

File	File Source ID
LD38671408.las	0
LD38671411.las	0
LD38671414.las	0
LD38671417.las	0
LD38671420.las	0
LD38671423.las	0
LD38671426.las	0
LD38671429.las	0
LD38671432.las	0
LD38671435.las	0
LD38671438.las	0
LD38671441.las	0
LD38671444.las	0
LD38671447.las	0
LD38671450.las	0
LD38671453.las	0
LD38671456.las	0
LD38671459.las	0
LD38671462.las	0
LD38671465.las	0
LD38671468.las	0
LD38671471.las	0
LD38671474.las	0
LD38671477.las	0
LD38671480.las	0
LD38671483.las	0
LD38671486.las	0
LD38671489.las	0
LD38671492.las	0
LD38671495.las	0
LD38671498.las	0
LD38671501.las	0
LD38671504.las	0
LD38671507.las	0
LD38671510.las	0
LD38671513.las	0
LD38671516.las	0
LD38671519.las	0
LD38671522.las	0
LD38671525.las	0
LD38671528.las	0
LD38671531.las	0
LD38671534.las	0
LD38671537.las	0
LD38671540.las	0
LD38671543.las	0
LD38671546.las	0
LD38671549.las	0
LD38671552.las	0

DPH-7.1 Report on File Source ID - continued

File	File Source ID
LD38671555.las	0
LD38671558.las	0
LD38671561.las	0
LD38671564.las	0
LD38671567.las	0
LD38671570.las	0
LD38671573.las	0
LD38671576.las	0
LD38671579.las	0
LD38671582.las	0
LD38671585.las	0
LD38671588.las	0
LD38671591.las	0
LD38671594.las	0
LD38671597.las	0
LD38671600.las	0
LD38671603.las	0
LD38671606.las	0
LD38671609.las	0
LD38671612.las	0
LD38671615.las	0
LD38671618.las	0
LD38671621.las	0
LD38701339.las	0
LD38701342.las	0
LD38701345.las	0
LD38701348.las	0
LD38701351.las	0
LD38701354.las	0
LD38701357.las	0
LD38701360.las	0
LD38701363.las	0
LD38701366.las	0
LD38701369.las	0
LD38701372.las	0
LD38701375.las	0
LD38701378.las	0
LD38701381.las	0
LD38701384.las	0
LD38701387.las	0
LD38701390.las	0
LD38701393.las	0
LD38701396.las	0
LD38701399.las	0
LD38701402.las	0
LD38701405.las	0
LD38701408.las	0
LD38701411.las	0
LD38701414.las	0

DPH-7.1 Report on File Source ID - continued

File	File Source ID
LD38701417.las	0
LD38701420.las	0
LD38701423.las	0
LD38701426.las	0
LD38701429.las	0
LD38701432.las	0
LD38701435.las	0
LD38701438.las	0
LD38701441.las	0
LD38701444.las	0
LD38701447.las	0
LD38701450.las	0
LD38701453.las	0
LD38701456.las	0
LD38701459.las	0
LD38701462.las	0
LD38701465.las	0
LD38701468.las	0
LD38701471.las	0
LD38701474.las	0
LD38701477.las	0
LD38701480.las	0
LD38701483.las	0
LD38701486.las	0
LD38701489.las	0
LD38701492.las	0
LD38701495.las	0
LD38701498.las	0
LD38701501.las	0
LD38701504.las	0
LD38701507.las	0
LD38701510.las	0
LD38701513.las	0
LD38701516.las	0
LD38701519.las	0
LD38701522.las	0
LD38701525.las	0
LD38701528.las	0
LD38701531.las	0
LD38701534.las	0
LD38701537.las	0
LD38701540.las	0
LD38701543.las	0
LD38701546.las	0
LD38701549.las	0
LD38701552.las	0
LD38701555.las	0
LD38701558.las	0
LD38701561.las	0

DPH-7.1 Report on File Source ID - continued

File	File Source ID
LD38701564.las	0
LD38701567.las	0
LD38701570.las	0
LD38701573.las	0
LD38701576.las	0
LD38701579.las	0
LD38701582.las	0
LD38701585.las	0
LD38701588.las	0
LD38701591.las	0
LD38701594.las	0
LD38701597.las	0
LD38701600.las	0
LD38701603.las	0
LD38701606.las	0
LD38701609.las	0
LD38701612.las	0
LD38701615.las	0
LD38701618.las	0
LD38701621.las	0
LD38731339.las	0
LD38731342.las	0
LD38731345.las	0
LD38731348.las	0
LD38731351.las	0
LD38731354.las	0
LD38731357.las	0
LD38731360.las	0
LD38731363.las	0
LD38731366.las	0
LD38731369.las	0
LD38731372.las	0
LD38731375.las	0
LD38731378.las	0
LD38731381.las	0
LD38731384.las	0
LD38731387.las	0
LD38731390.las	0
LD38731393.las	0
LD38731396.las	0
LD38731399.las	0
LD38731402.las	0
LD38731405.las	0
LD38731408.las	0
LD38731411.las	0
LD38731414.las	0
LD38731417.las	0
LD38731420.las	0
LD38731423.las	0

DPH-7.1 Report on File Source ID - continued

File	File Source ID
LD38731426.las	0
LD38731429.las	0
LD38731432.las	0
LD38731435.las	0
LD38731438.las	0
LD38731441.las	0
LD38731444.las	0
LD38731447.las	0
LD38731450.las	0
LD38731453.las	0
LD38731456.las	0
LD38731459.las	0
LD38731462.las	0
LD38731465.las	0
LD38731468.las	0
LD38731471.las	0
LD38731474.las	0
LD38731477.las	0
LD38731480.las	0
LD38731483.las	0
LD38731486.las	0
LD38731489.las	0
LD38731492.las	0
LD38731495.las	0
LD38731498.las	0
LD38731501.las	0
LD38731504.las	0
LD38731507.las	0
LD38731510.las	0
LD38731513.las	0
LD38731516.las	0
LD38731519.las	0
LD38731522.las	0
LD38731525.las	0
LD38731528.las	0
LD38731531.las	0
LD38731534.las	0
LD38731537.las	0
LD38731540.las	0
LD38731543.las	0
LD38731546.las	0
LD38731549.las	0
LD38731552.las	0
LD38731555.las	0
LD38731558.las	0
LD38731561.las	0
LD38731564.las	0
LD38731567.las	0
LD38731570.las	0

DPH-7.1 Report on File Source ID - continued

File	File Source ID
LD38731573.las	0
LD38731576.las	0
LD38731579.las	0
LD38731582.las	0
LD38731585.las	0
LD38731588.las	0
LD38731591.las	0
LD38731594.las	0
LD38731597.las	0
LD38731600.las	0
LD38731603.las	0
LD38731606.las	0
LD38731609.las	0
LD38731612.las	0
LD38731615.las	0
LD38731618.las	0
LD38731621.las	0
LD38761339.las	0
LD38761342.las	0
LD38761345.las	0
LD38761348.las	0
LD38761351.las	0
LD38761354.las	0
LD38761357.las	0
LD38761360.las	0
LD38761363.las	0
LD38761366.las	0
LD38761369.las	0
LD38761372.las	0
LD38761375.las	0
LD38761378.las	0
LD38761381.las	0
LD38761384.las	0
LD38761387.las	0
LD38761390.las	0
LD38761393.las	0
LD38761396.las	0
LD38761399.las	0
LD38761402.las	0
LD38761405.las	0
LD38761408.las	0
LD38761411.las	0
LD38761414.las	0
LD38761417.las	0
LD38761420.las	0
LD38761423.las	0
LD38761426.las	0
LD38761429.las	0
LD38761432.las	0

DPH-7.1 Report on File Source ID - continued

File	File Source ID
LD38761435.las	0
LD38761438.las	0
LD38761441.las	0
LD38761444.las	0
LD38761447.las	0
LD38761450.las	0
LD38761453.las	0
LD38761456.las	0
LD38761459.las	0
LD38761462.las	0
LD38761465.las	0
LD38761468.las	0
LD38761471.las	0
LD38761474.las	0
LD38761477.las	0
LD38761480.las	0
LD38761483.las	0
LD38761486.las	0
LD38761489.las	0
LD38761492.las	0
LD38761495.las	0
LD38761498.las	0
LD38761501.las	0
LD38761504.las	0
LD38761507.las	0
LD38761510.las	0
LD38761513.las	0
LD38761516.las	0
LD38761519.las	0
LD38761522.las	0
LD38761525.las	0
LD38761528.las	0
LD38761531.las	0
LD38761534.las	0
LD38761537.las	0
LD38761540.las	0
LD38761543.las	0
LD38761546.las	0
LD38761549.las	0
LD38761552.las	0
LD38761555.las	0
LD38761558.las	0
LD38761561.las	0
LD38761564.las	0
LD38761567.las	0
LD38761570.las	0
LD38761573.las	0
LD38761576.las	0
LD38761579.las	0

DPH-7.1 Report on File Source ID - continued

File	File Source ID
LD38761582.las	0
LD38761585.las	0
LD38761588.las	0
LD38761591.las	0
LD38761594.las	0
LD38761597.las	0
LD38761600.las	0
LD38761603.las	0
LD38761606.las	0
LD38761609.las	0
LD38761612.las	0
LD38761615.las	0
LD38761618.las	0
LD38761621.las	0
LD38791339.las	0
LD38791342.las	0
LD38791345.las	0
LD38791348.las	0
LD38791351.las	0
LD38791354.las	0
LD38791357.las	0
LD38791360.las	0
LD38791363.las	0
LD38791366.las	0
LD38791369.las	0
LD38791372.las	0
LD38791375.las	0
LD38791378.las	0
LD38791381.las	0
LD38791384.las	0
LD38791387.las	0
LD38791390.las	0
LD38791393.las	0
LD38791396.las	0
LD38791399.las	0
LD38791402.las	0
LD38791405.las	0
LD38791408.las	0
LD38791411.las	0
LD38791414.las	0
LD38791417.las	0
LD38791420.las	0
LD38791423.las	0
LD38791426.las	0
LD38791429.las	0
LD38791432.las	0
LD38791435.las	0
LD38791438.las	0
LD38791441.las	0

DPH-7.1 Report on File Source ID - continued

File	File Source ID
LD38791444.las	0
LD38791447.las	0
LD38791450.las	0
LD38791453.las	0
LD38791456.las	0
LD38791459.las	0
LD38791462.las	0
LD38791465.las	0
LD38791468.las	0
LD38791471.las	0
LD38791474.las	0
LD38791477.las	0
LD38791480.las	0
LD38791483.las	0
LD38791486.las	0
LD38791489.las	0
LD38791492.las	0
LD38791495.las	0
LD38791498.las	0
LD38791501.las	0
LD38791504.las	0
LD38791507.las	0
LD38791510.las	0
LD38791513.las	0
LD38791516.las	0
LD38791519.las	0
LD38791522.las	0
LD38791525.las	0
LD38791528.las	0
LD38791531.las	0
LD38791534.las	0
LD38791537.las	0
LD38791540.las	0
LD38791543.las	0
LD38791546.las	0
LD38791549.las	0
LD38791552.las	0
LD38791555.las	0
LD38791558.las	0
LD38791561.las	0
LD38791564.las	0
LD38791567.las	0
LD38791570.las	0
LD38791573.las	0
LD38791576.las	0
LD38791579.las	0
LD38791582.las	0
LD38791585.las	0
LD38791588.las	0

DPH-7.1 Report on File Source ID - continued

File	File Source ID
LD38791591.las	0
LD38791594.las	0
LD38791597.las	0
LD38791600.las	0
LD38791603.las	0
LD38791606.las	0
LD38791609.las	0
LD38791612.las	0
LD38791615.las	0
LD38791618.las	0
LD38791621.las	0
LD38821339.las	0
LD38821342.las	0
LD38821345.las	0
LD38821348.las	0
LD38821351.las	0
LD38821354.las	0
LD38821357.las	0
LD38821360.las	0
LD38821363.las	0
LD38821366.las	0
LD38821369.las	0
LD38821372.las	0
LD38821375.las	0
LD38821378.las	0
LD38821381.las	0
LD38821384.las	0
LD38821387.las	0
LD38821390.las	0
LD38821393.las	0
LD38821396.las	0
LD38821399.las	0
LD38821402.las	0
LD38821405.las	0
LD38821408.las	0
LD38821411.las	0
LD38821414.las	0
LD38821417.las	0
LD38821420.las	0
LD38821423.las	0
LD38821426.las	0
LD38821429.las	0
LD38821432.las	0
LD38821435.las	0
LD38821438.las	0
LD38821441.las	0
LD38821444.las	0
LD38821447.las	0
LD38821450.las	0

DPH-7.1 Report on File Source ID - continued

File	File Source ID
LD38821453.las	0
LD38821456.las	0
LD38821459.las	0
LD38821462.las	0
LD38821465.las	0
LD38821468.las	0
LD38821471.las	0
LD38821474.las	0
LD38821477.las	0
LD38821480.las	0
LD38821483.las	0
LD38821486.las	0
LD38821489.las	0
LD38821492.las	0
LD38821495.las	0
LD38821498.las	0
LD38821501.las	0
LD38821504.las	0
LD38821507.las	0
LD38821510.las	0
LD38821513.las	0
LD38821516.las	0
LD38821519.las	0
LD38821522.las	0
LD38821525.las	0
LD38821528.las	0
LD38821531.las	0
LD38821534.las	0
LD38821537.las	0
LD38821540.las	0
LD38821543.las	0
LD38821546.las	0
LD38821549.las	0
LD38821552.las	0
LD38821555.las	0
LD38821558.las	0
LD38821561.las	0
LD38821564.las	0
LD38821567.las	0
LD38821570.las	0
LD38821573.las	0
LD38821576.las	0
LD38821579.las	0
LD38821582.las	0
LD38821585.las	0
LD38821588.las	0
LD38821591.las	0
LD38821594.las	0
LD38821597.las	0

DPH-7.1 Report on File Source ID - continued

File	File Source ID
LD38821600.las	0
LD38821603.las	0
LD38821606.las	0
LD38821609.las	0
LD38821612.las	0
LD38821615.las	0
LD38821618.las	0
LD38821621.las	0
LD38851339.las	0
LD38851342.las	0
LD38851345.las	0
LD38851348.las	0
LD38851351.las	0
LD38851354.las	0
LD38851357.las	0
LD38851360.las	0
LD38851363.las	0
LD38851366.las	0
LD38851369.las	0
LD38851372.las	0
LD38851375.las	0
LD38851378.las	0
LD38851381.las	0
LD38851384.las	0
LD38851387.las	0
LD38851390.las	0
LD38851393.las	0
LD38851396.las	0
LD38851399.las	0
LD38851402.las	0
LD38851405.las	0
LD38851408.las	0
LD38851411.las	0
LD38851414.las	0
LD38851417.las	0
LD38851420.las	0
LD38851423.las	0
LD38851426.las	0
LD38851429.las	0
LD38851432.las	0
LD38851435.las	0
LD38851438.las	0
LD38851441.las	0
LD38851444.las	0
LD38851447.las	0
LD38851450.las	0
LD38851453.las	0
LD38851456.las	0
LD38851459.las	0

DPH-7.1 Report on File Source ID - continued

File	File Source ID
LD38851462.las	0
LD38851465.las	0
LD38851468.las	0
LD38851471.las	0
LD38851474.las	0
LD38851477.las	0
LD38851480.las	0
LD38851483.las	0
LD38851486.las	0
LD38851489.las	0
LD38851492.las	0
LD38851495.las	0
LD38851498.las	0
LD38851501.las	0
LD38851504.las	0
LD38851507.las	0
LD38851510.las	0
LD38851513.las	0
LD38851516.las	0
LD38851519.las	0
LD38851522.las	0
LD38851525.las	0
LD38851528.las	0
LD38851531.las	0
LD38851534.las	0
LD38851537.las	0
LD38851540.las	0
LD38851543.las	0
LD38851546.las	0
LD38851549.las	0
LD38851552.las	0
LD38851555.las	0
LD38851558.las	0
LD38851561.las	0
LD38851564.las	0
LD38851567.las	0
LD38851570.las	0
LD38851573.las	0
LD38851576.las	0
LD38851579.las	0
LD38851582.las	0
LD38851585.las	0
LD38851588.las	0
LD38851591.las	0
LD38851594.las	0
LD38851597.las	0
LD38851600.las	0
LD38851603.las	0
LD38851606.las	0

DPH-7.1 Report on File Source ID - continued

File	File Source ID
LD38851609.las	0
LD38851612.las	0
LD38851615.las	0
LD38851618.las	0
LD38851621.las	0
LD38881339.las	0
LD38881342.las	0
LD38881345.las	0
LD38881348.las	0
LD38881351.las	0
LD38881354.las	0
LD38881357.las	0
LD38881360.las	0
LD38881363.las	0
LD38881366.las	0
LD38881369.las	0
LD38881372.las	0
LD38881375.las	0
LD38881378.las	0
LD38881381.las	0
LD38881384.las	0
LD38881387.las	0
LD38881390.las	0
LD38881393.las	0
LD38881396.las	0
LD38881399.las	0
LD38881402.las	0
LD38881405.las	0
LD38881408.las	0
LD38881411.las	0
LD38881414.las	0
LD38881417.las	0
LD38881420.las	0
LD38881423.las	0
LD38881426.las	0
LD38881429.las	0
LD38881432.las	0
LD38881435.las	0
LD38881438.las	0
LD38881441.las	0
LD38881444.las	0
LD38881447.las	0
LD38881450.las	0
LD38881453.las	0
LD38881456.las	0
LD38881459.las	0
LD38881462.las	0
LD38881465.las	0
LD38881468.las	0

DPH-7.1 Report on File Source ID - continued

File	File Source ID
LD38881471.las	0
LD38881474.las	0
LD38881477.las	0
LD38881480.las	0
LD38881483.las	0
LD38881486.las	0
LD38881489.las	0
LD38881492.las	0
LD38881495.las	0
LD38881498.las	0
LD38881501.las	0
LD38881504.las	0
LD38881507.las	0
LD38881510.las	0
LD38881513.las	0
LD38881516.las	0
LD38881519.las	0
LD38881522.las	0
LD38881525.las	0
LD38881528.las	0
LD38881531.las	0
LD38881534.las	0
LD38881537.las	0
LD38881540.las	0
LD38881543.las	0
LD38881546.las	0
LD38881549.las	0
LD38881552.las	0
LD38881555.las	0
LD38881558.las	0
LD38881561.las	0
LD38881564.las	0
LD38881567.las	0
LD38881570.las	0
LD38881573.las	0
LD38881576.las	0
LD38881579.las	0
LD38881582.las	0
LD38881585.las	0
LD38881588.las	0
LD38881591.las	0
LD38881594.las	0
LD38881597.las	0
LD38881600.las	0
LD38881603.las	0
LD38881606.las	0
LD38881609.las	0
LD38881612.las	0
LD38881615.las	0

DPH-7.1 Report on File Source ID - continued

File	File Source ID
LD38881618.las	0
LD38881621.las	0
LD38911339.las	0
LD38911342.las	0
LD38911345.las	0
LD38911348.las	0
LD38911351.las	0
LD38911354.las	0
LD38911357.las	0
LD38911360.las	0
LD38911363.las	0
LD38911366.las	0
LD38911369.las	0
LD38911372.las	0
LD38911375.las	0
LD38911378.las	0
LD38911381.las	0
LD38911384.las	0
LD38911387.las	0
LD38911390.las	0
LD38911393.las	0
LD38911396.las	0
LD38911399.las	0
LD38911402.las	0
LD38911405.las	0
LD38911408.las	0
LD38911411.las	0
LD38911414.las	0
LD38911417.las	0
LD38911420.las	0
LD38911423.las	0
LD38911426.las	0
LD38911429.las	0
LD38911432.las	0
LD38911435.las	0
LD38911438.las	0
LD38911441.las	0
LD38911444.las	0
LD38911447.las	0
LD38911450.las	0
LD38911453.las	0
LD38911456.las	0
LD38911459.las	0
LD38911462.las	0
LD38911465.las	0
LD38911468.las	0
LD38911471.las	0
LD38911474.las	0
LD38911477.las	0

DPH-7.1 Report on File Source ID - continued

File	File Source ID
LD38911480.las	0
LD38911483.las	0
LD38911486.las	0
LD38911489.las	0
LD38911492.las	0
LD38911495.las	0
LD38911498.las	0
LD38911501.las	0
LD38911504.las	0
LD38911507.las	0
LD38911510.las	0
LD38911513.las	0
LD38911516.las	0
LD38911519.las	0
LD38911522.las	0
LD38911525.las	0
LD38911528.las	0
LD38911531.las	0
LD38911534.las	0
LD38911537.las	0
LD38911540.las	0
LD38911543.las	0
LD38911546.las	0
LD38911549.las	0
LD38911552.las	0
LD38911555.las	0
LD38911558.las	0
LD38911561.las	0
LD38911564.las	0
LD38911567.las	0
LD38911570.las	0
LD38911573.las	0
LD38911576.las	0
LD38911579.las	0
LD38911582.las	0
LD38911585.las	0
LD38911588.las	0
LD38911591.las	0
LD38911594.las	0
LD38911597.las	0
LD38911600.las	0
LD38911603.las	0
LD38911606.las	0
LD38911609.las	0
LD38911612.las	0
LD38911615.las	0
LD38911618.las	0
LD38911621.las	0
LD38941339.las	0

DPH-7.1 Report on File Source ID - continued

File	File Source ID
LD38941342.las	0
LD38941345.las	0
LD38941348.las	0
LD38941351.las	0
LD38941354.las	0
LD38941357.las	0
LD38941360.las	0
LD38941363.las	0
LD38941366.las	0
LD38941369.las	0
LD38941372.las	0
LD38941375.las	0
LD38941378.las	0
LD38941381.las	0
LD38941384.las	0
LD38941387.las	0
LD38941390.las	0
LD38941393.las	0
LD38941396.las	0
LD38941399.las	0
LD38941402.las	0
LD38941405.las	0
LD38941408.las	0
LD38941411.las	0
LD38941414.las	0
LD38941417.las	0
LD38941420.las	0
LD38941423.las	0
LD38941426.las	0
LD38941429.las	0
LD38941432.las	0
LD38941435.las	0
LD38941438.las	0
LD38941441.las	0
LD38941444.las	0
LD38941447.las	0
LD38941450.las	0
LD38941453.las	0
LD38941456.las	0
LD38941459.las	0
LD38941462.las	0
LD38941465.las	0
LD38941468.las	0
LD38941471.las	0
LD38941474.las	0
LD38941477.las	0
LD38941480.las	0
LD38941483.las	0
LD38941486.las	0

DPH-7.1 Report on File Source ID - continued

File	File Source ID
LD38941489.las	0
LD38941492.las	0
LD38941495.las	0
LD38941498.las	0
LD38941501.las	0
LD38941504.las	0
LD38941507.las	0
LD38941510.las	0
LD38941513.las	0
LD38941516.las	0
LD38941519.las	0
LD38941522.las	0
LD38941525.las	0
LD38941528.las	0
LD38941531.las	0
LD38941534.las	0
LD38941537.las	0
LD38941540.las	0
LD38941543.las	0
LD38941546.las	0
LD38941549.las	0
LD38941552.las	0
LD38941555.las	0
LD38941558.las	0
LD38941561.las	0
LD38941564.las	0
LD38941567.las	0
LD38941570.las	0
LD38941573.las	0
LD38941576.las	0
LD38941579.las	0
LD38941582.las	0
LD38941585.las	0
LD38941588.las	0
LD38941591.las	0
LD38941594.las	0
LD38941597.las	0
LD38941600.las	0
LD38941603.las	0
LD38941606.las	0
LD38941609.las	0
LD38941612.las	0
LD38941615.las	0
LD38941618.las	0
LD38941621.las	0
LD38971339.las	0
LD38971342.las	0
LD38971345.las	0
LD38971348.las	0

DPH-7.1 Report on File Source ID - continued

File	File Source ID
LD38971351.las	0
LD38971354.las	0
LD38971357.las	0
LD38971360.las	0
LD38971363.las	0
LD38971366.las	0
LD38971369.las	0
LD38971372.las	0
LD38971375.las	0
LD38971378.las	0
LD38971381.las	0
LD38971384.las	0
LD38971387.las	0
LD38971390.las	0
LD38971393.las	0
LD38971396.las	0
LD38971399.las	0
LD38971402.las	0
LD38971405.las	0
LD38971408.las	0
LD38971411.las	0
LD38971414.las	0
LD38971417.las	0
LD38971420.las	0
LD38971423.las	0
LD38971426.las	0
LD38971429.las	0
LD38971432.las	0
LD38971435.las	0
LD38971438.las	0
LD38971441.las	0
LD38971444.las	0
LD38971447.las	0
LD38971450.las	0
LD38971453.las	0
LD38971456.las	0
LD38971459.las	0
LD38971462.las	0
LD38971465.las	0
LD38971468.las	0
LD38971471.las	0
LD38971474.las	0
LD38971477.las	0
LD38971480.las	0
LD38971483.las	0
LD38971486.las	0
LD38971489.las	0
LD38971492.las	0
LD38971495.las	0

DPH-7.1 Report on File Source ID - continued

File	File Source ID
LD38971498.las	0
LD38971501.las	0
LD38971504.las	0
LD38971507.las	0
LD38971510.las	0
LD38971513.las	0
LD38971516.las	0
LD38971519.las	0
LD38971522.las	0
LD38971525.las	0
LD38971528.las	0
LD38971531.las	0
LD38971534.las	0
LD38971537.las	0
LD38971540.las	0
LD38971543.las	0
LD38971546.las	0
LD38971549.las	0
LD38971552.las	0
LD38971555.las	0
LD38971558.las	0
LD38971561.las	0
LD38971564.las	0
LD38971567.las	0
LD38971570.las	0
LD38971573.las	0
LD38971576.las	0
LD38971579.las	0
LD38971582.las	0
LD38971585.las	0
LD38971588.las	0
LD38971591.las	0
LD38971594.las	0
LD38971597.las	0
LD38971600.las	0
LD38971603.las	0
LD38971606.las	0
LD38971609.las	0
LD38971612.las	0
LD38971615.las	0
LD38971618.las	0
LD38971621.las	0
LD39001339.las	0
LD39001342.las	0
LD39001345.las	0
LD39001348.las	0
LD39001351.las	0
LD39001354.las	0
LD39001357.las	0

DPH-7.1 Report on File Source ID - continued

File	File Source ID
LD39001360.las	0
LD39001363.las	0
LD39001366.las	0
LD39001369.las	0
LD39001372.las	0
LD39001375.las	0
LD39001378.las	0
LD39001381.las	0
LD39001384.las	0
LD39001387.las	0
LD39001390.las	0
LD39001393.las	0
LD39001396.las	0
LD39001399.las	0
LD39001402.las	0
LD39001405.las	0
LD39001408.las	0
LD39001411.las	0
LD39001414.las	0
LD39001417.las	0
LD39001420.las	0
LD39001423.las	0
LD39001426.las	0
LD39001429.las	0
LD39001432.las	0
LD39001435.las	0
LD39001438.las	0
LD39001441.las	0
LD39001444.las	0
LD39001447.las	0
LD39001450.las	0
LD39001453.las	0
LD39001456.las	0
LD39001459.las	0
LD39001462.las	0
LD39001465.las	0
LD39001468.las	0
LD39001471.las	0
LD39001474.las	0
LD39001477.las	0
LD39001480.las	0
LD39001483.las	0
LD39001486.las	0
LD39001489.las	0
LD39001492.las	0
LD39001495.las	0
LD39001498.las	0
LD39001501.las	0
LD39001504.las	0

DPH-7.1 Report on File Source ID - continued

File	File Source ID
LD39001507.las	0
LD39001510.las	0
LD39001513.las	0
LD39001516.las	0
LD39001519.las	0
LD39001522.las	0
LD39001525.las	0
LD39001528.las	0
LD39001531.las	0
LD39001534.las	0
LD39001537.las	0
LD39001540.las	0
LD39001543.las	0
LD39001546.las	0
LD39001549.las	0
LD39001552.las	0
LD39001555.las	0
LD39001558.las	0
LD39001561.las	0
LD39001564.las	0
LD39001567.las	0
LD39001570.las	0
LD39001573.las	0
LD39001576.las	0
LD39001579.las	0
LD39001582.las	0
LD39001585.las	0
LD39001588.las	0
LD39001591.las	0
LD39001594.las	0
LD39001597.las	0
LD39001600.las	0
LD39001603.las	0
LD39001606.las	0
LD39001609.las	0
LD39001612.las	0
LD39001615.las	0
LD39001618.las	0
LD39001621.las	0
LD39031339.las	0
LD39031342.las	0
LD39031345.las	0
LD39031348.las	0
LD39031351.las	0
LD39031354.las	0
LD39031357.las	0
LD39031360.las	0
LD39031363.las	0
LD39031366.las	0

DPH-7.1 Report on File Source ID - continued

File	File Source ID
LD39031369.las	0
LD39031372.las	0
LD39031375.las	0
LD39031378.las	0
LD39031381.las	0
LD39031384.las	0
LD39031387.las	0
LD39031390.las	0
LD39031393.las	0
LD39031396.las	0
LD39031399.las	0
LD39031402.las	0
LD39031405.las	0
LD39031408.las	0
LD39031411.las	0
LD39031414.las	0
LD39031417.las	0
LD39031420.las	0
LD39031423.las	0
LD39031426.las	0
LD39031429.las	0
LD39031432.las	0
LD39031435.las	0
LD39031438.las	0
LD39031441.las	0
LD39031444.las	0
LD39031447.las	0
LD39031450.las	0
LD39031453.las	0
LD39031456.las	0
LD39031459.las	0
LD39031462.las	0
LD39031465.las	0
LD39031468.las	0
LD39031471.las	0
LD39031474.las	0
LD39031477.las	0
LD39031480.las	0
LD39031483.las	0
LD39031486.las	0
LD39031489.las	0
LD39031492.las	0
LD39031495.las	0
LD39031498.las	0
LD39031501.las	0
LD39031504.las	0
LD39031507.las	0
LD39031510.las	0
LD39031513.las	0

DPH-7.1 Report on File Source ID - continued

File	File Source ID
LD39031516.las	0
LD39031519.las	0
LD39031522.las	0
LD39031525.las	0
LD39031528.las	0
LD39031531.las	0
LD39031534.las	0
LD39031537.las	0
LD39031540.las	0
LD39031543.las	0
LD39031546.las	0
LD39031549.las	0
LD39031552.las	0
LD39031555.las	0
LD39031558.las	0
LD39031561.las	0
LD39031564.las	0
LD39031567.las	0
LD39031570.las	0
LD39031573.las	0
LD39031576.las	0
LD39031579.las	0
LD39031582.las	0
LD39031585.las	0
LD39031588.las	0
LD39031591.las	0
LD39031594.las	0
LD39031597.las	0
LD39031600.las	0
LD39031603.las	0
LD39031606.las	0
LD39031609.las	0
LD39031612.las	0
LD39031615.las	0
LD39031618.las	0
LD39031621.las	0
LD39031624.las	0
LD39061339.las	0
LD39061342.las	0
LD39061345.las	0
LD39061348.las	0
LD39061351.las	0
LD39061354.las	0
LD39061357.las	0
LD39061360.las	0
LD39061363.las	0
LD39061366.las	0
LD39061369.las	0
LD39061372.las	0

DPH-7.1 Report on File Source ID - continued

File	File Source ID
LD39061375.las	0
LD39061378.las	0
LD39061381.las	0
LD39061384.las	0
LD39061387.las	0
LD39061390.las	0
LD39061393.las	0
LD39061396.las	0
LD39061399.las	0
LD39061402.las	0
LD39061405.las	0
LD39061408.las	0
LD39061411.las	0
LD39061414.las	0
LD39061417.las	0
LD39061420.las	0
LD39061423.las	0
LD39061426.las	0
LD39061429.las	0
LD39061432.las	0
LD39061435.las	0
LD39061438.las	0
LD39061441.las	0
LD39061444.las	0
LD39061447.las	0
LD39061450.las	0
LD39061453.las	0
LD39061456.las	0
LD39061459.las	0
LD39061462.las	0
LD39061465.las	0
LD39061468.las	0
LD39061471.las	0
LD39061474.las	0
LD39061477.las	0
LD39061480.las	0
LD39061483.las	0
LD39061486.las	0
LD39061489.las	0
LD39061492.las	0
LD39061495.las	0
LD39061498.las	0
LD39061501.las	0
LD39061504.las	0
LD39061507.las	0
LD39061510.las	0
LD39061513.las	0
LD39061516.las	0
LD39061519.las	0

DPH-7.1 Report on File Source ID - continued

File	File Source ID
LD39061522.las	0
LD39061525.las	0
LD39061528.las	0
LD39061531.las	0
LD39061534.las	0
LD39061537.las	0
LD39061540.las	0
LD39061543.las	0
LD39061546.las	0
LD39061549.las	0
LD39061552.las	0
LD39061555.las	0
LD39061558.las	0
LD39061561.las	0
LD39061564.las	0
LD39061567.las	0
LD39061570.las	0
LD39061573.las	0
LD39061576.las	0
LD39061579.las	0
LD39061582.las	0
LD39061585.las	0
LD39061588.las	0
LD39061591.las	0
LD39061594.las	0
LD39061597.las	0
LD39061600.las	0
LD39061603.las	0
LD39061606.las	0
LD39061609.las	0
LD39061612.las	0
LD39061615.las	0
LD39061618.las	0
LD39061621.las	0
LD39061624.las	0
LD39091339.las	0
LD39091342.las	0
LD39091345.las	0
LD39091348.las	0
LD39091351.las	0
LD39091354.las	0
LD39091357.las	0
LD39091360.las	0
LD39091363.las	0
LD39091366.las	0
LD39091369.las	0
LD39091372.las	0
LD39091375.las	0
LD39091378.las	0

DPH-7.1 Report on File Source ID - continued

File	File Source ID
LD39091381.las	0
LD39091384.las	0
LD39091387.las	0
LD39091390.las	0
LD39091393.las	0
LD39091396.las	0
LD39091399.las	0
LD39091402.las	0
LD39091405.las	0
LD39091408.las	0
LD39091411.las	0
LD39091414.las	0
LD39091417.las	0
LD39091420.las	0
LD39091423.las	0
LD39091426.las	0
LD39091429.las	0
LD39091432.las	0
LD39091435.las	0
LD39091438.las	0
LD39091441.las	0
LD39091444.las	0
LD39091447.las	0
LD39091450.las	0
LD39091453.las	0
LD39091456.las	0
LD39091459.las	0
LD39091462.las	0
LD39091465.las	0
LD39091468.las	0
LD39091471.las	0
LD39091474.las	0
LD39091477.las	0
LD39091480.las	0
LD39091483.las	0
LD39091486.las	0
LD39091489.las	0
LD39091492.las	0
LD39091495.las	0
LD39091498.las	0
LD39091501.las	0
LD39091504.las	0
LD39091507.las	0
LD39091510.las	0
LD39091513.las	0
LD39091516.las	0
LD39091519.las	0
LD39091522.las	0
LD39091525.las	0

DPH-7.1 Report on File Source ID - continued

File	File Source ID
LD39091528.las	0
LD39091531.las	0
LD39091534.las	0
LD39091537.las	0
LD39091540.las	0
LD39091543.las	0
LD39091546.las	0
LD39091549.las	0
LD39091552.las	0
LD39091555.las	0
LD39091558.las	0
LD39091561.las	0
LD39091564.las	0
LD39091567.las	0
LD39091570.las	0
LD39091573.las	0
LD39091576.las	0
LD39091579.las	0
LD39091582.las	0
LD39091585.las	0
LD39091588.las	0
LD39091591.las	0
LD39091594.las	0
LD39091597.las	0
LD39091600.las	0
LD39091603.las	0
LD39091606.las	0
LD39091609.las	0
LD39091612.las	0
LD39091615.las	0
LD39091618.las	0
LD39091621.las	0
LD39091624.las	0
LD39121339.las	0
LD39121342.las	0
LD39121345.las	0
LD39121348.las	0
LD39121351.las	0
LD39121354.las	0
LD39121357.las	0
LD39121360.las	0
LD39121363.las	0
LD39121366.las	0
LD39121369.las	0
LD39121372.las	0
LD39121375.las	0
LD39121378.las	0
LD39121381.las	0
LD39121384.las	0

DPH-7.1 Report on File Source ID - continued

File	File Source ID
LD39121387.las	0
LD39121390.las	0
LD39121393.las	0
LD39121396.las	0
LD39121399.las	0
LD39121402.las	0
LD39121405.las	0
LD39121408.las	0
LD39121411.las	0
LD39121414.las	0
LD39121417.las	0
LD39121420.las	0
LD39121423.las	0
LD39121426.las	0
LD39121429.las	0
LD39121432.las	0
LD39121435.las	0
LD39121438.las	0
LD39121441.las	0
LD39121444.las	0
LD39121447.las	0
LD39121450.las	0
LD39121453.las	0
LD39121456.las	0
LD39121459.las	0
LD39121462.las	0
LD39121465.las	0
LD39121468.las	0
LD39121471.las	0
LD39121474.las	0
LD39121477.las	0
LD39121480.las	0
LD39121483.las	0
LD39121486.las	0
LD39121489.las	0
LD39121492.las	0
LD39121495.las	0
LD39121498.las	0
LD39121501.las	0
LD39121504.las	0
LD39121507.las	0
LD39121510.las	0
LD39121513.las	0
LD39121516.las	0
LD39121519.las	0
LD39121522.las	0
LD39121525.las	0
LD39121528.las	0
LD39121531.las	0

DPH-7.1 Report on File Source ID - continued

File	File Source ID
LD39121534.las	0
LD39121537.las	0
LD39121540.las	0
LD39121543.las	0
LD39121546.las	0
LD39121549.las	0
LD39121552.las	0
LD39121555.las	0
LD39121558.las	0
LD39121561.las	0
LD39121564.las	0
LD39121567.las	0
LD39121570.las	0
LD39121573.las	0
LD39121576.las	0
LD39121579.las	0
LD39121582.las	0
LD39121585.las	0
LD39121588.las	0
LD39121591.las	0
LD39121594.las	0
LD39121597.las	0
LD39121600.las	0
LD39121603.las	0
LD39121606.las	0
LD39121609.las	0
LD39121612.las	0
LD39121615.las	0
LD39121618.las	0
LD39121621.las	0
LD39121624.las	0
LD39151339.las	0
LD39151342.las	0
LD39151345.las	0
LD39151348.las	0
LD39151351.las	0
LD39151354.las	0
LD39151357.las	0
LD39151360.las	0
LD39151363.las	0
LD39151366.las	0
LD39151369.las	0
LD39151372.las	0
LD39151375.las	0
LD39151378.las	0
LD39151381.las	0
LD39151384.las	0
LD39151387.las	0
LD39151390.las	0

DPH-7.1 Report on File Source ID - continued

File	File Source ID
LD39151393.las	0
LD39151396.las	0
LD39151399.las	0
LD39151402.las	0
LD39151405.las	0
LD39151408.las	0
LD39151411.las	0
LD39151414.las	0
LD39151417.las	0
LD39151420.las	0
LD39151423.las	0
LD39151426.las	0
LD39151429.las	0
LD39151432.las	0
LD39151435.las	0
LD39151438.las	0
LD39151441.las	0
LD39151444.las	0
LD39151447.las	0
LD39151450.las	0
LD39151453.las	0
LD39151456.las	0
LD39151459.las	0
LD39151462.las	0
LD39151465.las	0
LD39151468.las	0
LD39151471.las	0
LD39151474.las	0
LD39151477.las	0
LD39151480.las	0
LD39151483.las	0
LD39151486.las	0
LD39151489.las	0
LD39151492.las	0
LD39151495.las	0
LD39151498.las	0
LD39151501.las	0
LD39151504.las	0
LD39151507.las	0
LD39151510.las	0
LD39151513.las	0
LD39151516.las	0
LD39151519.las	0
LD39151522.las	0
LD39151525.las	0
LD39151528.las	0
LD39151531.las	0
LD39151534.las	0
LD39151537.las	0

DPH-7.1 Report on File Source ID - continued

File	File Source ID
LD39151540.las	0
LD39151543.las	0
LD39151546.las	0
LD39151549.las	0
LD39151552.las	0
LD39151555.las	0
LD39151558.las	0
LD39151561.las	0
LD39151564.las	0
LD39151567.las	0
LD39151570.las	0
LD39151573.las	0
LD39151576.las	0
LD39151579.las	0
LD39151582.las	0
LD39151585.las	0
LD39151588.las	0
LD39151591.las	0
LD39151594.las	0
LD39151597.las	0
LD39151600.las	0
LD39151603.las	0
LD39151606.las	0
LD39151609.las	0
LD39151612.las	0
LD39151615.las	0
LD39151618.las	0
LD39151621.las	0
LD39151624.las	0
LD39181339.las	0
LD39181342.las	0
LD39181345.las	0
LD39181348.las	0
LD39181351.las	0
LD39181354.las	0
LD39181357.las	0
LD39181360.las	0
LD39181363.las	0
LD39181366.las	0
LD39181369.las	0
LD39181372.las	0
LD39181375.las	0
LD39181378.las	0
LD39181381.las	0
LD39181384.las	0
LD39181387.las	0
LD39181390.las	0
LD39181393.las	0
LD39181396.las	0

DPH-7.1 Report on File Source ID - continued

File	File Source ID
LD39181399.las	0
LD39181402.las	0
LD39181405.las	0
LD39181408.las	0
LD39181411.las	0
LD39181414.las	0
LD39181417.las	0
LD39181420.las	0
LD39181423.las	0
LD39181426.las	0
LD39181429.las	0
LD39181432.las	0
LD39181435.las	0
LD39181438.las	0
LD39181441.las	0
LD39181444.las	0
LD39181447.las	0
LD39181450.las	0
LD39181453.las	0
LD39181456.las	0
LD39181459.las	0
LD39181462.las	0
LD39181465.las	0
LD39181468.las	0
LD39181471.las	0
LD39181474.las	0
LD39181477.las	0
LD39181480.las	0
LD39181483.las	0
LD39181486.las	0
LD39181489.las	0
LD39181492.las	0
LD39181495.las	0
LD39181498.las	0
LD39181501.las	0
LD39181504.las	0
LD39181507.las	0
LD39181510.las	0
LD39181513.las	0
LD39181516.las	0
LD39181519.las	0
LD39181522.las	0
LD39181525.las	0
LD39181528.las	0
LD39181531.las	0
LD39181534.las	0
LD39181537.las	0
LD39181540.las	0
LD39181543.las	0

DPH-7.1 Report on File Source ID - continued

File	File Source ID
LD39181546.las	0
LD39181549.las	0
LD39181552.las	0
LD39181555.las	0
LD39181558.las	0
LD39181561.las	0
LD39181564.las	0
LD39181567.las	0
LD39181570.las	0
LD39181573.las	0
LD39181576.las	0
LD39181579.las	0
LD39181582.las	0
LD39181585.las	0
LD39181588.las	0
LD39181591.las	0
LD39181594.las	0
LD39181597.las	0
LD39181600.las	0
LD39181603.las	0
LD39181606.las	0
LD39181609.las	0
LD39181612.las	0
LD39181615.las	0
LD39181618.las	0
LD39181621.las	0
LD39181624.las	0
LD39211339.las	0
LD39211342.las	0
LD39211345.las	0
LD39211348.las	0
LD39211351.las	0
LD39211354.las	0
LD39211357.las	0
LD39211360.las	0
LD39211363.las	0
LD39211366.las	0
LD39211369.las	0
LD39211372.las	0
LD39211375.las	0
LD39211378.las	0
LD39211381.las	0
LD39211384.las	0
LD39211387.las	0
LD39211390.las	0
LD39211393.las	0
LD39211396.las	0
LD39211399.las	0
LD39211402.las	0

DPH-7.1 Report on File Source ID - continued

File	File Source ID
LD39211405.las	0
LD39211408.las	0
LD39211411.las	0
LD39211414.las	0
LD39211417.las	0
LD39211420.las	0
LD39211423.las	0
LD39211426.las	0
LD39211429.las	0
LD39211432.las	0
LD39211435.las	0
LD39211438.las	0
LD39211441.las	0
LD39211444.las	0
LD39211447.las	0
LD39211450.las	0
LD39211453.las	0
LD39211456.las	0
LD39211459.las	0
LD39211462.las	0
LD39211465.las	0
LD39211468.las	0
LD39211471.las	0
LD39211474.las	0
LD39211477.las	0
LD39211480.las	0
LD39211483.las	0
LD39211486.las	0
LD39211489.las	0
LD39211492.las	0
LD39211495.las	0
LD39211498.las	0
LD39211501.las	0
LD39211504.las	0
LD39211507.las	0
LD39211510.las	0
LD39211513.las	0
LD39211516.las	0
LD39211519.las	0
LD39211522.las	0
LD39211525.las	0
LD39211528.las	0
LD39211531.las	0
LD39211534.las	0
LD39211537.las	0
LD39211540.las	0
LD39211543.las	0
LD39211546.las	0
LD39211549.las	0

DPH-7.1 Report on File Source ID - continued

File	File Source ID
LD39211552.las	0
LD39211555.las	0
LD39211558.las	0
LD39211561.las	0
LD39211564.las	0
LD39211567.las	0
LD39211570.las	0
LD39211573.las	0
LD39211576.las	0
LD39211579.las	0
LD39211582.las	0
LD39211585.las	0
LD39211588.las	0
LD39211591.las	0
LD39211594.las	0
LD39211597.las	0
LD39211600.las	0
LD39211603.las	0
LD39211606.las	0
LD39211609.las	0
LD39211612.las	0
LD39211615.las	0
LD39211618.las	0
LD39211621.las	0
LD39211624.las	0
LD39241339.las	0
LD39241342.las	0
LD39241345.las	0
LD39241348.las	0
LD39241351.las	0
LD39241354.las	0
LD39241357.las	0
LD39241360.las	0
LD39241363.las	0
LD39241366.las	0
LD39241369.las	0
LD39241372.las	0
LD39241375.las	0
LD39241378.las	0
LD39241381.las	0
LD39241384.las	0
LD39241387.las	0
LD39241390.las	0
LD39241393.las	0
LD39241396.las	0
LD39241399.las	0
LD39241402.las	0
LD39241405.las	0
LD39241408.las	0

DPH-7.1 Report on File Source ID - continued

File	File Source ID
LD39241411.las	0
LD39241414.las	0
LD39241417.las	0
LD39241420.las	0
LD39241423.las	0
LD39241426.las	0
LD39241429.las	0
LD39241432.las	0
LD39241435.las	0
LD39241438.las	0
LD39241441.las	0
LD39241444.las	0
LD39241447.las	0
LD39241450.las	0
LD39241453.las	0
LD39241456.las	0
LD39241459.las	0
LD39241462.las	0
LD39241465.las	0
LD39241468.las	0
LD39241471.las	0
LD39241474.las	0
LD39241477.las	0
LD39241480.las	0
LD39241483.las	0
LD39241486.las	0
LD39241489.las	0
LD39241492.las	0
LD39241495.las	0
LD39241498.las	0
LD39241501.las	0
LD39241504.las	0
LD39241507.las	0
LD39241510.las	0
LD39241513.las	0
LD39241516.las	0
LD39241519.las	0
LD39241522.las	0
LD39241525.las	0
LD39241528.las	0
LD39241531.las	0
LD39241534.las	0
LD39241537.las	0
LD39241540.las	0
LD39241543.las	0
LD39241546.las	0
LD39241549.las	0
LD39241552.las	0
LD39241555.las	0

DPH-7.1 Report on File Source ID - continued

File	File Source ID
LD39241558.las	0
LD39241561.las	0
LD39241564.las	0
LD39241567.las	0
LD39241570.las	0
LD39241573.las	0
LD39241576.las	0
LD39241579.las	0
LD39241582.las	0
LD39241585.las	0
LD39241588.las	0
LD39241591.las	0
LD39241594.las	0
LD39241597.las	0
LD39241600.las	0
LD39241603.las	0
LD39241606.las	0
LD39241609.las	0
LD39241612.las	0
LD39241615.las	0
LD39241618.las	0
LD39241621.las	0
LD39241624.las	0
LD39271339.las	0
LD39271342.las	0
LD39271345.las	0
LD39271348.las	0
LD39271351.las	0
LD39271354.las	0
LD39271357.las	0
LD39271360.las	0
LD39271363.las	0
LD39271366.las	0
LD39271369.las	0
LD39271372.las	0
LD39271375.las	0
LD39271378.las	0
LD39271381.las	0
LD39271384.las	0
LD39271387.las	0
LD39271390.las	0
LD39271393.las	0
LD39271396.las	0
LD39271399.las	0
LD39271402.las	0
LD39271405.las	0
LD39271408.las	0
LD39271411.las	0
LD39271414.las	0

DPH-7.1 Report on File Source ID - continued

File	File Source ID
LD39271417.las	0
LD39271420.las	0
LD39271423.las	0
LD39271426.las	0
LD39271429.las	0
LD39271432.las	0
LD39271435.las	0
LD39271438.las	0
LD39271441.las	0
LD39271444.las	0
LD39271447.las	0
LD39271450.las	0
LD39271453.las	0
LD39271456.las	0
LD39271459.las	0
LD39271462.las	0
LD39271465.las	0
LD39271468.las	0
LD39271471.las	0
LD39271474.las	0
LD39271477.las	0
LD39271480.las	0
LD39271483.las	0
LD39271486.las	0
LD39271489.las	0
LD39271492.las	0
LD39271495.las	0
LD39271498.las	0
LD39271501.las	0
LD39271504.las	0
LD39271507.las	0
LD39271510.las	0
LD39271513.las	0
LD39271516.las	0
LD39271519.las	0
LD39271522.las	0
LD39271525.las	0
LD39271528.las	0
LD39271531.las	0
LD39271534.las	0
LD39271537.las	0
LD39271540.las	0
LD39271543.las	0
LD39271546.las	0
LD39271549.las	0
LD39271552.las	0
LD39271555.las	0
LD39271558.las	0
LD39271561.las	0

DPH-7.1 Report on File Source ID - continued

File	File Source ID
LD39271564.las	0
LD39271567.las	0
LD39271570.las	0
LD39271573.las	0
LD39271576.las	0
LD39271579.las	0
LD39271582.las	0
LD39271585.las	0
LD39271588.las	0
LD39271591.las	0
LD39271594.las	0
LD39271597.las	0
LD39271600.las	0
LD39271603.las	0
LD39271606.las	0
LD39271609.las	0
LD39271612.las	0
LD39271615.las	0
LD39271618.las	0
LD39271621.las	0
LD39271624.las	0
LD39301339.las	0
LD39301342.las	0
LD39301345.las	0
LD39301348.las	0
LD39301351.las	0
LD39301354.las	0
LD39301357.las	0
LD39301360.las	0
LD39301363.las	0
LD39301366.las	0
LD39301369.las	0
LD39301372.las	0
LD39301375.las	0
LD39301378.las	0
LD39301381.las	0
LD39301384.las	0
LD39301387.las	0
LD39301390.las	0
LD39301393.las	0
LD39301396.las	0
LD39301399.las	0
LD39301402.las	0
LD39301405.las	0
LD39301408.las	0
LD39301411.las	0
LD39301414.las	0
LD39301417.las	0
LD39301420.las	0

DPH-7.1 Report on File Source ID - continued

File	File Source ID
LD39301423.las	0
LD39301426.las	0
LD39301429.las	0
LD39301432.las	0
LD39301435.las	0
LD39301438.las	0
LD39301441.las	0
LD39301444.las	0
LD39301447.las	0
LD39301450.las	0
LD39301453.las	0
LD39301456.las	0
LD39301459.las	0
LD39301462.las	0
LD39301465.las	0
LD39301468.las	0
LD39301471.las	0
LD39301474.las	0
LD39301477.las	0
LD39301480.las	0
LD39301483.las	0
LD39301486.las	0
LD39301489.las	0
LD39301492.las	0
LD39301495.las	0
LD39301498.las	0
LD39301501.las	0
LD39301504.las	0
LD39301507.las	0
LD39301510.las	0
LD39301513.las	0
LD39301516.las	0
LD39301519.las	0
LD39301522.las	0
LD39301525.las	0
LD39301528.las	0
LD39301531.las	0
LD39301534.las	0
LD39301537.las	0
LD39301540.las	0
LD39301543.las	0
LD39301546.las	0
LD39301549.las	0
LD39301552.las	0
LD39301555.las	0
LD39301558.las	0
LD39301561.las	0
LD39301564.las	0
LD39301567.las	0

DPH-7.1 Report on File Source ID - continued

File	File Source ID
LD39301570.las	0
LD39301573.las	0
LD39301576.las	0
LD39301579.las	0
LD39301582.las	0
LD39301585.las	0
LD39301588.las	0
LD39301591.las	0
LD39301594.las	0
LD39301597.las	0
LD39301600.las	0
LD39301603.las	0
LD39301606.las	0
LD39301609.las	0
LD39301612.las	0
LD39301615.las	0
LD39301618.las	0
LD39301621.las	0
LD39301624.las	0
LD39331339.las	0
LD39331342.las	0
LD39331345.las	0
LD39331348.las	0
LD39331351.las	0
LD39331354.las	0
LD39331357.las	0
LD39331360.las	0
LD39331363.las	0
LD39331366.las	0
LD39331369.las	0
LD39331372.las	0
LD39331375.las	0
LD39331378.las	0
LD39331381.las	0
LD39331384.las	0
LD39331387.las	0
LD39331390.las	0
LD39331393.las	0
LD39331396.las	0
LD39331399.las	0
LD39331402.las	0
LD39331405.las	0
LD39331408.las	0
LD39331411.las	0
LD39331414.las	0
LD39331417.las	0
LD39331420.las	0
LD39331423.las	0
LD39331426.las	0

DPH-7.1 Report on File Source ID - continued

File	File Source ID
LD39331429.las	0
LD39331432.las	0
LD39331435.las	0
LD39331438.las	0
LD39331441.las	0
LD39331444.las	0
LD39331447.las	0
LD39331450.las	0
LD39331453.las	0
LD39331456.las	0
LD39331459.las	0
LD39331462.las	0
LD39331465.las	0
LD39331468.las	0
LD39331471.las	0
LD39331474.las	0
LD39331477.las	0
LD39331480.las	0
LD39331483.las	0
LD39331486.las	0
LD39331489.las	0
LD39331492.las	0
LD39331495.las	0
LD39331498.las	0
LD39331501.las	0
LD39331504.las	0
LD39331507.las	0
LD39331510.las	0
LD39331513.las	0
LD39331516.las	0
LD39331519.las	0
LD39331522.las	0
LD39331525.las	0
LD39331528.las	0
LD39331531.las	0
LD39331534.las	0
LD39331537.las	0
LD39331540.las	0
LD39331543.las	0
LD39331546.las	0
LD39331549.las	0
LD39331552.las	0
LD39331555.las	0
LD39331558.las	0
LD39331561.las	0
LD39331564.las	0
LD39331567.las	0
LD39331570.las	0
LD39331573.las	0

DPH-7.1 Report on File Source ID - continued

File	File Source ID
LD39331576.las	0
LD39331579.las	0
LD39331582.las	0
LD39331585.las	0
LD39331588.las	0
LD39331591.las	0
LD39331594.las	0
LD39331597.las	0
LD39331600.las	0
LD39331603.las	0
LD39331606.las	0
LD39331609.las	0
LD39331612.las	0
LD39331615.las	0
LD39331618.las	0
LD39331621.las	0
LD39331624.las	0
LD39361339.las	0
LD39361342.las	0
LD39361345.las	0
LD39361348.las	0
LD39361351.las	0
LD39361354.las	0
LD39361357.las	0
LD39361360.las	0
LD39361363.las	0
LD39361366.las	0
LD39361369.las	0
LD39361372.las	0
LD39361375.las	0
LD39361378.las	0
LD39361381.las	0
LD39361384.las	0
LD39361387.las	0
LD39361390.las	0
LD39361393.las	0
LD39361396.las	0
LD39361399.las	0
LD39361402.las	0
LD39361405.las	0
LD39361408.las	0
LD39361411.las	0
LD39361414.las	0
LD39361417.las	0
LD39361420.las	0
LD39361423.las	0
LD39361426.las	0
LD39361429.las	0
LD39361432.las	0

DPH-7.1 Report on File Source ID - continued

File	File Source ID
LD39361435.las	0
LD39361438.las	0
LD39361441.las	0
LD39361444.las	0
LD39361447.las	0
LD39361450.las	0
LD39361453.las	0
LD39361456.las	0
LD39361459.las	0
LD39361462.las	0
LD39361465.las	0
LD39361468.las	0
LD39361471.las	0
LD39361474.las	0
LD39361477.las	0
LD39361480.las	0
LD39361483.las	0
LD39361486.las	0
LD39361489.las	0
LD39361492.las	0
LD39361495.las	0
LD39361498.las	0
LD39361501.las	0
LD39361504.las	0
LD39361507.las	0
LD39361510.las	0
LD39361513.las	0
LD39361516.las	0
LD39361519.las	0
LD39361522.las	0
LD39361525.las	0
LD39361528.las	0
LD39361531.las	0
LD39361534.las	0
LD39361537.las	0
LD39361540.las	0
LD39361543.las	0
LD39361546.las	0
LD39361549.las	0
LD39361552.las	0
LD39361555.las	0
LD39361558.las	0
LD39361561.las	0
LD39361564.las	0
LD39361567.las	0
LD39361570.las	0
LD39361573.las	0
LD39361576.las	0
LD39361579.las	0

DPH-7.1 Report on File Source ID - continued

File	File Source ID
LD39361582.las	0
LD39361585.las	0
LD39361588.las	0
LD39361591.las	0
LD39361594.las	0
LD39361597.las	0
LD39361600.las	0
LD39361603.las	0
LD39361606.las	0
LD39361609.las	0
LD39361612.las	0
LD39361615.las	0
LD39361618.las	0
LD39361621.las	0
LD39361624.las	0
LD39391339.las	0
LD39391342.las	0
LD39391345.las	0
LD39391348.las	0
LD39391351.las	0
LD39391354.las	0
LD39391357.las	0
LD39391360.las	0
LD39391363.las	0
LD39391366.las	0
LD39391369.las	0
LD39391372.las	0
LD39391375.las	0
LD39391378.las	0
LD39391381.las	0
LD39391384.las	0
LD39391387.las	0
LD39391390.las	0
LD39391393.las	0
LD39391396.las	0
LD39391399.las	0
LD39391402.las	0
LD39391405.las	0
LD39391408.las	0
LD39391411.las	0
LD39391414.las	0
LD39391417.las	0
LD39391420.las	0
LD39391423.las	0
LD39391426.las	0
LD39391429.las	0
LD39391432.las	0
LD39391435.las	0
LD39391438.las	0

DPH-7.1 Report on File Source ID - continued

File	File Source ID
LD39391441.las	0
LD39391444.las	0
LD39391447.las	0
LD39391450.las	0
LD39391453.las	0
LD39391456.las	0
LD39391459.las	0
LD39391462.las	0
LD39391465.las	0
LD39391468.las	0
LD39391471.las	0
LD39391474.las	0
LD39391477.las	0
LD39391480.las	0
LD39391483.las	0
LD39391486.las	0
LD39391489.las	0
LD39391492.las	0
LD39391495.las	0
LD39391498.las	0
LD39391501.las	0
LD39391504.las	0
LD39391507.las	0
LD39391510.las	0
LD39391513.las	0
LD39391516.las	0
LD39391519.las	0
LD39391522.las	0
LD39391525.las	0
LD39391528.las	0
LD39391531.las	0
LD39391534.las	0
LD39391537.las	0
LD39391540.las	0
LD39391543.las	0
LD39391546.las	0
LD39391549.las	0
LD39391552.las	0
LD39391555.las	0
LD39391558.las	0
LD39391561.las	0
LD39391564.las	0
LD39391567.las	0
LD39391570.las	0
LD39391573.las	0
LD39391576.las	0
LD39391579.las	0
LD39391582.las	0
LD39391585.las	0

DPH-7.1 Report on File Source ID - continued

File	File Source ID
LD39391588.las	0
LD39391591.las	0
LD39391594.las	0
LD39391597.las	0
LD39391600.las	0
LD39391603.las	0
LD39391606.las	0
LD39391609.las	0
LD39391612.las	0
LD39391615.las	0
LD39391618.las	0
LD39391621.las	0
LD39391624.las	0
LD39421339.las	0
LD39421342.las	0
LD39421345.las	0
LD39421348.las	0
LD39421351.las	0
LD39421354.las	0
LD39421357.las	0
LD39421360.las	0
LD39421363.las	0
LD39421366.las	0
LD39421369.las	0
LD39421372.las	0
LD39421375.las	0
LD39421378.las	0
LD39421381.las	0
LD39421384.las	0
LD39421387.las	0
LD39421390.las	0
LD39421393.las	0
LD39421396.las	0
LD39421399.las	0
LD39421402.las	0
LD39421405.las	0
LD39421408.las	0
LD39421411.las	0
LD39421414.las	0
LD39421417.las	0
LD39421420.las	0
LD39421423.las	0
LD39421426.las	0
LD39421429.las	0
LD39421432.las	0
LD39421435.las	0
LD39421438.las	0
LD39421441.las	0
LD39421444.las	0

DPH-7.1 Report on File Source ID - continued

File	File Source ID
LD39421447.las	0
LD39421450.las	0
LD39421453.las	0
LD39421456.las	0
LD39421459.las	0
LD39421462.las	0
LD39421465.las	0
LD39421468.las	0
LD39421471.las	0
LD39421474.las	0
LD39421477.las	0
LD39421480.las	0
LD39421483.las	0
LD39421486.las	0
LD39421489.las	0
LD39421492.las	0
LD39421495.las	0
LD39421498.las	0
LD39421501.las	0
LD39421504.las	0
LD39421507.las	0
LD39421510.las	0
LD39421513.las	0
LD39421516.las	0
LD39421519.las	0
LD39421522.las	0
LD39421525.las	0
LD39421528.las	0
LD39421531.las	0
LD39421534.las	0
LD39421537.las	0
LD39421540.las	0
LD39421543.las	0
LD39421546.las	0
LD39421549.las	0
LD39421552.las	0
LD39421555.las	0
LD39421558.las	0
LD39421561.las	0
LD39421564.las	0
LD39421567.las	0
LD39421570.las	0
LD39421573.las	0
LD39421576.las	0
LD39421579.las	0
LD39421582.las	0
LD39421585.las	0
LD39421588.las	0
LD39421591.las	0

DPH-7.1 Report on File Source ID - continued

File	File Source ID
LD39421594.las	0
LD39421597.las	0
LD39421600.las	0
LD39421603.las	0
LD39421606.las	0
LD39421609.las	0
LD39421612.las	0
LD39421615.las	0
LD39421618.las	0
LD39421621.las	0
LD39421624.las	0
LD39451339.las	0
LD39451342.las	0
LD39451345.las	0
LD39451348.las	0
LD39451351.las	0
LD39451354.las	0
LD39451357.las	0
LD39451360.las	0
LD39451363.las	0
LD39451366.las	0
LD39451369.las	0
LD39451372.las	0
LD39451375.las	0
LD39451378.las	0
LD39451381.las	0
LD39451384.las	0
LD39451387.las	0
LD39451390.las	0
LD39451393.las	0
LD39451396.las	0
LD39451399.las	0
LD39451402.las	0
LD39451405.las	0
LD39451408.las	0
LD39451411.las	0
LD39451414.las	0
LD39451417.las	0
LD39451420.las	0
LD39451423.las	0
LD39451426.las	0
LD39451429.las	0
LD39451432.las	0
LD39451435.las	0
LD39451438.las	0
LD39451441.las	0
LD39451444.las	0
LD39451447.las	0
LD39451450.las	0

DPH-7.1 Report on File Source ID - continued

File	File Source ID
LD39451453.las	0
LD39451456.las	0
LD39451459.las	0
LD39451462.las	0
LD39451465.las	0
LD39451468.las	0
LD39451471.las	0
LD39451474.las	0
LD39451477.las	0
LD39451480.las	0
LD39451483.las	0
LD39451486.las	0
LD39451489.las	0
LD39451492.las	0
LD39451495.las	0
LD39451498.las	0
LD39451501.las	0
LD39451504.las	0
LD39451507.las	0
LD39451510.las	0
LD39451513.las	0
LD39451516.las	0
LD39451519.las	0
LD39451522.las	0
LD39451525.las	0
LD39451528.las	0
LD39451531.las	0
LD39451534.las	0
LD39451537.las	0
LD39451540.las	0
LD39451543.las	0
LD39451546.las	0
LD39451549.las	0
LD39451552.las	0
LD39451555.las	0
LD39451558.las	0
LD39451561.las	0
LD39451564.las	0
LD39451567.las	0
LD39451570.las	0
LD39451573.las	0
LD39451576.las	0
LD39451579.las	0
LD39451582.las	0
LD39451585.las	0
LD39451588.las	0
LD39451591.las	0
LD39451594.las	0
LD39451597.las	0

DPH-7.1 Report on File Source ID - continued

File	File Source ID
LD39451600.las	0
LD39451603.las	0
LD39451606.las	0
LD39451609.las	0
LD39451612.las	0
LD39451615.las	0
LD39451618.las	0
LD39451621.las	0
LD39451624.las	0
LD39481339.las	0
LD39481342.las	0
LD39481345.las	0
LD39481348.las	0
LD39481351.las	0
LD39481354.las	0
LD39481357.las	0
LD39481360.las	0
LD39481363.las	0
LD39481366.las	0
LD39481369.las	0
LD39481372.las	0
LD39481375.las	0
LD39481378.las	0
LD39481381.las	0
LD39481384.las	0
LD39481387.las	0
LD39481390.las	0
LD39481393.las	0
LD39481396.las	0
LD39481399.las	0
LD39481402.las	0
LD39481405.las	0
LD39481408.las	0
LD39481411.las	0
LD39481414.las	0
LD39481417.las	0
LD39481420.las	0
LD39481423.las	0
LD39481426.las	0
LD39481429.las	0
LD39481432.las	0
LD39481435.las	0
LD39481438.las	0
LD39481441.las	0
LD39481444.las	0
LD39481447.las	0
LD39481450.las	0
LD39481453.las	0
LD39481456.las	0

DPH-7.1 Report on File Source ID - continued

File	File Source ID
LD39481459.las	0
LD39481462.las	0
LD39481465.las	0
LD39481468.las	0
LD39481471.las	0
LD39481474.las	0
LD39481477.las	0
LD39481480.las	0
LD39481483.las	0
LD39481486.las	0
LD39481489.las	0
LD39481492.las	0
LD39481495.las	0
LD39481498.las	0
LD39481501.las	0
LD39481504.las	0
LD39481507.las	0
LD39481510.las	0
LD39481513.las	0
LD39481516.las	0
LD39481519.las	0
LD39481522.las	0
LD39481525.las	0
LD39481528.las	0
LD39481531.las	0
LD39481534.las	0
LD39481537.las	0
LD39481540.las	0
LD39481543.las	0
LD39481546.las	0
LD39481549.las	0
LD39481552.las	0
LD39481555.las	0
LD39481558.las	0
LD39481561.las	0
LD39481564.las	0
LD39481567.las	0
LD39481570.las	0
LD39481573.las	0
LD39481576.las	0
LD39481579.las	0
LD39481582.las	0
LD39481585.las	0
LD39481588.las	0
LD39481591.las	0
LD39481594.las	0
LD39481597.las	0
LD39481600.las	0
LD39481603.las	0

DPH-7.1 Report on File Source ID - continued

File	File Source ID
LD39481606.las	0
LD39481609.las	0
LD39481612.las	0
LD39481615.las	0
LD39481618.las	0
LD39481621.las	0
LD39481624.las	0
LD39511339.las	0
LD39511342.las	0
LD39511345.las	0
LD39511348.las	0
LD39511351.las	0
LD39511354.las	0
LD39511357.las	0
LD39511360.las	0
LD39511363.las	0
LD39511366.las	0
LD39511369.las	0
LD39511372.las	0
LD39511375.las	0
LD39511378.las	0
LD39511381.las	0
LD39511384.las	0
LD39511387.las	0
LD39511390.las	0
LD39511393.las	0
LD39511396.las	0
LD39511399.las	0
LD39511402.las	0
LD39511405.las	0
LD39511408.las	0
LD39511411.las	0
LD39511414.las	0
LD39511417.las	0
LD39511420.las	0
LD39511423.las	0
LD39511426.las	0
LD39511429.las	0
LD39511432.las	0
LD39511435.las	0
LD39511438.las	0
LD39511441.las	0
LD39511444.las	0
LD39511447.las	0
LD39511450.las	0
LD39511453.las	0
LD39511456.las	0
LD39511459.las	0
LD39511462.las	0

DPH-7.1 Report on File Source ID - continued

File	File Source ID
LD39511465.las	0
LD39511468.las	0
LD39511471.las	0
LD39511474.las	0
LD39511477.las	0
LD39511480.las	0
LD39511483.las	0
LD39511486.las	0
LD39511489.las	0
LD39511492.las	0
LD39511495.las	0
LD39511498.las	0
LD39511501.las	0
LD39511504.las	0
LD39511507.las	0
LD39511510.las	0
LD39511513.las	0
LD39511516.las	0
LD39511519.las	0
LD39511522.las	0
LD39511525.las	0
LD39511528.las	0
LD39511531.las	0
LD39511534.las	0
LD39511537.las	0
LD39511540.las	0
LD39511543.las	0
LD39511546.las	0
LD39511549.las	0
LD39511552.las	0
LD39511555.las	0
LD39511558.las	0
LD39511561.las	0
LD39511564.las	0
LD39511567.las	0
LD39511570.las	0
LD39511573.las	0
LD39511576.las	0
LD39511579.las	0
LD39511582.las	0
LD39511585.las	0
LD39511588.las	0
LD39511591.las	0
LD39511594.las	0
LD39511597.las	0
LD39511600.las	0
LD39511603.las	0
LD39511606.las	0
LD39511609.las	0

DPH-7.1 Report on File Source ID - continued

File	File Source ID
LD39511612.las	0
LD39511615.las	0
LD39511618.las	0
LD39511621.las	0
LD39511624.las	0
LD39541339.las	0
LD39541342.las	0
LD39541345.las	0
LD39541348.las	0
LD39541351.las	0
LD39541354.las	0
LD39541357.las	0
LD39541360.las	0
LD39541363.las	0
LD39541366.las	0
LD39541369.las	0
LD39541372.las	0
LD39541375.las	0
LD39541378.las	0
LD39541381.las	0
LD39541384.las	0
LD39541387.las	0
LD39541390.las	0
LD39541393.las	0
LD39541396.las	0
LD39541399.las	0
LD39541402.las	0
LD39541405.las	0
LD39541408.las	0
LD39541411.las	0
LD39541414.las	0
LD39541417.las	0
LD39541420.las	0
LD39541423.las	0
LD39541426.las	0
LD39541429.las	0
LD39541432.las	0
LD39541435.las	0
LD39541438.las	0
LD39541441.las	0
LD39541444.las	0
LD39541447.las	0
LD39541450.las	0
LD39541453.las	0
LD39541456.las	0
LD39541459.las	0
LD39541462.las	0
LD39541465.las	0
LD39541468.las	0

DPH-7.1 Report on File Source ID - continued

File	File Source ID
LD39541471.las	0
LD39541474.las	0
LD39541477.las	0
LD39541480.las	0
LD39541483.las	0
LD39541486.las	0
LD39541489.las	0
LD39541492.las	0
LD39541495.las	0
LD39541498.las	0
LD39541501.las	0
LD39541504.las	0
LD39541507.las	0
LD39541510.las	0
LD39541513.las	0
LD39541516.las	0
LD39541519.las	0
LD39541522.las	0
LD39541525.las	0
LD39541528.las	0
LD39541531.las	0
LD39541534.las	0
LD39541537.las	0
LD39541540.las	0
LD39541543.las	0
LD39541546.las	0
LD39541549.las	0
LD39571339.las	0
LD39571342.las	0
LD39571345.las	0
LD39571348.las	0
LD39571351.las	0
LD39571354.las	0
LD39571357.las	0
LD39571360.las	0
LD39571363.las	0
LD39571366.las	0
LD39571369.las	0
LD39571372.las	0
LD39571375.las	0
LD39571378.las	0
LD39571381.las	0
LD39571384.las	0
LD39571387.las	0
LD39571390.las	0
LD39571393.las	0
LD39571396.las	0
LD39571399.las	0
LD39571402.las	0

DPH-7.1 Report on File Source ID - continued

File	File Source ID
LD39571405.las	0
LD39571408.las	0
LD39571411.las	0
LD39571414.las	0
LD39571417.las	0
LD39571420.las	0
LD39571423.las	0
LD39571426.las	0
LD39571429.las	0
LD39571432.las	0
LD39571435.las	0
LD39571438.las	0
LD39571441.las	0
LD39571444.las	0
LD39571447.las	0
LD39571450.las	0
LD39571453.las	0
LD39571456.las	0
LD39571459.las	0
LD39571462.las	0
LD39571465.las	0
LD39571468.las	0
LD39571471.las	0
LD39601339.las	0
LD39601342.las	0
LD39601345.las	0
LD39601348.las	0
LD39601351.las	0
LD39601354.las	0
LD39601357.las	0
LD39601360.las	0
LD39601363.las	0
LD39601366.las	0
LD39601369.las	0
LD39601372.las	0
LD39601375.las	0
LD39601378.las	0
LD39601381.las	0
LD39601384.las	0
LD39601387.las	0
LD39601390.las	0
LD39601393.las	0

DPH-7.2 Report on Swath Geographic Locations

The purpose of this section is to report on geographic locations for the generated swaths. Each generated swath is named based on unique Point Source IDs from the tiled data and should not exist in more than one contiguous geographic location unless separated by water within the swath. Manual inspection of failing swaths is recommended.

[Data Source - Y:\Mapping\Projects\65220329_CWCB_FEMA\Production\Final_Client_Deliverables\Del4\point_cloud\Swaths](#)

File	Location Test
CS_03000.las	FAIL
CS_03002.las	FAIL
CS_03005.las	FAIL
CS_03011.las	FAIL
CS_03017.las	FAIL
CS_03018.las	FAIL
CS_03019.las	FAIL
CS_03022.las	FAIL
CS_03024.las	FAIL
CS_03025.las	FAIL
CS_03026.las	FAIL
CS_03029.las	FAIL
CS_03031.las	FAIL
CS_03032.las	FAIL
CS_03033.las	FAIL
CS_03034.las	FAIL
CS_03037.las	FAIL
CS_03040.las	FAIL
CS_03042.las	FAIL
CS_03044.las	FAIL
CS_03045.las	FAIL
CS_03046.las	FAIL
CS_03049.las	FAIL
CS_03051.las	FAIL
CS_03053.las	FAIL
CS_03054.las	FAIL
CS_03056.las	FAIL
CS_03057.las	FAIL
CS_03058.las	FAIL
CS_03060.las	FAIL
CS_03061.las	FAIL
CS_03062.las	FAIL
CS_03063.las	FAIL
CS_03064.las	FAIL
CS_03065.las	FAIL
CS_03066.las	FAIL
CS_03068.las	FAIL
CS_03070.las	FAIL
CS_03071.las	FAIL
CS_03072.las	FAIL
CS_03073.las	FAIL
CS_03074.las	FAIL
CS_03075.las	FAIL

DPH-7.2 Report on Swath Geographic Locations - continued

File	Location Test
CS_03076.las	FAIL
CS_03077.las	FAIL
CS_03078.las	FAIL
CS_03079.las	FAIL
CS_03081.las	FAIL
CS_03082.las	FAIL
CS_03083.las	FAIL
CS_03084.las	FAIL
CS_03088.las	FAIL
CS_03089.las	FAIL
CS_03090.las	FAIL
CS_03091.las	FAIL
CS_03095.las	FAIL
CS_03096.las	FAIL
CS_03097.las	FAIL
CS_03098.las	FAIL
CS_03100.las	FAIL
CS_03103.las	FAIL
CS_03105.las	FAIL
CS_03106.las	FAIL
CS_03107.las	FAIL
CS_03108.las	FAIL
CS_03109.las	FAIL
CS_03110.las	FAIL
CS_03111.las	FAIL
CS_03113.las	FAIL
CS_03114.las	FAIL
CS_03115.las	FAIL
CS_03117.las	FAIL
CS_03118.las	FAIL
CS_03119.las	FAIL
CS_03122.las	FAIL
CS_03123.las	FAIL
CS_03125.las	FAIL
CS_03131.las	FAIL

DPH-8 Report on Smooth Surface Precision (intraswath)

The USGS Lidar Base Specification Version 1.3 states: "The precision of lidar is the quantified assessment of variations in measurements of a surface that, under ideal theoretical conditions, would be without variation. Assessment will be made on hard surfaced areas (for example, parking lots or large rooftops) containing only single return lidar points. Each test area will be evaluated using a signed difference raster with a cell size equal to the ANPS, rounded up to the next integer, then doubled. Sample areas will be approximately 100 pixels. The difference rasters will be statistically summarized to verify that root mean square difference in the z direction (RMSD_z) values do not exceed the limits set forth in the 'Smooth surface' column of Table 2 for the QL of information that is being collected."

Table 2. Relative vertical accuracy for light detection and ranging swath data.

[QL, quality level; RMSD_z, root mean square difference in the z direction; m, meter; ≤, less than or equal to]


Quality level	Smooth surface repeatability, RMSD _z (m)	Swath overlap difference, RMSD _z (m)
QL0	≤0.03	≤0.04
QL1	≤0.06	≤0.08
QL2	≤0.06	≤0.08
QL3	≤0.12	≤0.16

The purpose of this section is to evaluate smooth surface repeatability / intraswath precision by measuring departures from planarity of single returns from hard planar surfaces, normalizing for actual variation in the surface elevation. Repeatability of clusters of single returns is then assessed at multiple locations within hard surfaced areas (for example, parking lots or large rooftops).

DPH-8 Report on Smooth Surface Precision (intraswath) - continued

[Data Source - Y:\Mapping\Projects\65220329_CWCB_FEMA\Production\Final_Client_Deliverables\Del4\point_cloud\Swaths](#)

[Result Path - Y:\Mapping\Projects\65220329_CWCB_FEMA\Admin\QA_OC\DEL4_OC\DPH_8\Individual_LD35791447_CS_03109_GRID.jp2](#)




A maximum vertical separation cutoff has been applied to this graphic for the purpose of masking out disruptive features that are not applicable for depicting sensor noise within individual swaths (e.g., trees, moving cars, etc.).

DPH-8 Report on Smooth Surface Precision (intraswath) - continued

[Data Source - Y:\Mapping\Projects\65220329_CWCB_FEMA\Production\Final_Client_Deliverables\Del4\point_cloud\Swaths](#)

[Result Path - Y:\Mapping\Projects\65220329_CWCB_FEMA\Admin\QA_OC\DEL4_OC\DPH_8\Individual_LD36361345_CS_03079_GRID.jp2](#)




A maximum vertical separation cutoff has been applied to this graphic for the purpose of masking out disruptive features that are not applicable for depicting sensor noise within individual swaths (e.g., trees, moving cars, etc.).

DPH-8 Report on Smooth Surface Precision (intraswath) - continued

[Data Source - Y:\Mapping\Projects\65220329_CWCB_FEMA\Production\Final_Client_Deliverables\Del4\point_cloud\Swaths](#)

[Result Path - Y:\Mapping\Projects\65220329_CWCB_FEMA\Admin\QA_OC\DEL4_OC\DPH_8\Individual_LD35851543_CS_03117_GRID.jp2](#)




A maximum vertical separation cutoff has been applied to this graphic for the purpose of masking out disruptive features that are not applicable for depicting sensor noise within individual swaths (e.g., trees, moving cars, etc.).

DPH-8 Report on Smooth Surface Precision (intraswath) - continued

[Data Source - Y:\Mapping\Projects\65220329_CWCB_FEMA\Production\Final_Client_Deliverables\Del4\point_cloud\Swaths](#)

[Result Path - Y:\Mapping\Projects\65220329_CWCB_FEMA\Admin\QA_OC\DEL4_OC\DPH_8\Individual_LD37021543_CS_03049_GRID.jp2](#)




A maximum vertical separation cutoff has been applied to this graphic for the purpose of masking out disruptive features that are not applicable for depicting sensor noise within individual swaths (e.g., trees, moving cars, etc.).

DPH-8 Report on Smooth Surface Precision (intraswath) - continued

[Data Source - Y:\Mapping\Projects\65220329_CWCB_FEMA\Production\Final_Client_Deliverables\Del4\point_cloud\Swaths](#)

[Result Path - Y:\Mapping\Projects\65220329_CWCB_FEMA\Admin\QA_OC\DEL4_OC\DPH_8\Individual_LD39031450_CS_03060_GRID.jp2](#)




A maximum vertical separation cutoff has been applied to this graphic for the purpose of masking out disruptive features that are not applicable for depicting sensor noise within individual swaths (e.g., trees, moving cars, etc.).

DPH-8 Report on Smooth Surface Precision (intraswath) - continued

[Data Source - Y:\Mapping\Projects\65220329_CWCB_FEMA\Production\Final_Client_Deliverables\Del4\point_cloud\Swaths](#)

[Result Path - Y:\Mapping\Projects\65220329_CWCB_FEMA\Admin\QA_OC\DEL4_OC\DPH_8\Individual_LD36301408_CS_03072_GRID.jp2](#)




A maximum vertical separation cutoff has been applied to this graphic for the purpose of masking out disruptive features that are not applicable for depicting sensor noise within individual swaths (e.g., trees, moving cars, etc.).

DPH-8 Report on Smooth Surface Precision (intraswath) - continued

[Data Source - Y:\Mapping\Projects\65220329_CWCB_FEMA\Production\Final_Client_Deliverables\Del4\point_cloud\Swaths](#)

[Result Path - Y:\Mapping\Projects\65220329_CWCB_FEMA\Admin\QA_OC\DEL4_OC\DPH_8\Individual_LD37351378_CS_03017_GRID.jp2](#)




0	0.060	0.597 (Meter)
0	0.196	1.960 (US Survey Feet)

A maximum vertical separation cutoff has been applied to this graphic for the purpose of masking out disruptive features that are not applicable for depicting sensor noise within individual swaths (e.g., trees, moving cars, etc.).

DPH-8 Report on Smooth Surface Precision (intraswath) - continued

[Data Source - Y:\Mapping\Projects\65220329_CWCB_FEMA\Production\Final_Client_Deliverables\Del4\point_cloud\Swaths](#)

[Result Path - Y:\Mapping\Projects\65220329_CWCB_FEMA\Admin\QA_OC\DEL4_OC\DPH_8\Individual_LD36871492_CS_03073_GRID.jp2](#)




A maximum vertical separation cutoff has been applied to this graphic for the purpose of masking out disruptive features that are not applicable for depicting sensor noise within individual swaths (e.g., trees, moving cars, etc.).

DPH-8 Report on Smooth Surface Precision (intraswath) - continued

[Data Source - Y:\Mapping\Projects\65220329_CWCB_FEMA\Production\Final_Client_Deliverables\Del4\point_cloud\Swaths](#)

[Result Path - Y:\Mapping\Projects\65220329_CWCB_FEMA\Admin\QA_OC\DEL4_OC\DPH_8\Individual_LD37951462_CS_03114_GRID.jp2](#)




0 0.060 0.597 (Meter)
0 0.196 1.960 (US Survey Feet)

A maximum vertical separation cutoff has been applied to this graphic for the purpose of masking out disruptive features that are not applicable for depicting sensor noise within individual swaths (e.g., trees, moving cars, etc.).

DPH-8 Report on Smooth Surface Precision (intraswath) - continued

[Data Source - Y:\Mapping\Projects\65220329_CWCB_FEMA\Production\Final_Client_Deliverables\Del4\point_cloud\Swaths](#)

[Result Path - Y:\Mapping\Projects\65220329_CWCB_FEMA\Admin\QA_OC\DEL4_OC\DPH_8\Individual_LD35521588_CS_03061_GRID.jp2](#)




A maximum vertical separation cutoff has been applied to this graphic for the purpose of masking out disruptive features that are not applicable for depicting sensor noise within individual swaths (e.g., trees, moving cars, etc.).

DPH-8 Report on Smooth Surface Precision (intraswath) - continued

[Data Source - Y:\Mapping\Projects\65220329_CWCB_FEMA\Production\Final_Client_Deliverables\Del4\point_cloud\Swaths](#)

[Result Path - Y:\Mapping\Projects\65220329_CWCB_FEMA\Admin\QA_OC\DEL4_OC\DPH_8\Individual_LD37621492_CS_03100_GRID.jp2](#)




A maximum vertical separation cutoff has been applied to this graphic for the purpose of masking out disruptive features that are not applicable for depicting sensor noise within individual swaths (e.g., trees, moving cars, etc.).

DPH-8 Report on Smooth Surface Precision (intraswath) - continued

[Data Source - Y:\Mapping\Projects\65220329_CWCB_FEMA\Production\Final_Client_Deliverables\Del4\point_cloud\Swaths](#)

[Result Path - Y:\Mapping\Projects\65220329_CWCB_FEMA\Admin\QA_OC\DEL4_OC\DPH_8\Individual_LD38641567_CS_03097_GRID.jp2](#)




A maximum vertical separation cutoff has been applied to this graphic for the purpose of masking out disruptive features that are not applicable for depicting sensor noise within individual swaths (e.g., trees, moving cars, etc.).

DPH-8 Report on Smooth Surface Precision (intraswath) - continued

[Data Source - Y:\Mapping\Projects\65220329_CWCB_FEMA\Production\Final_Client_Deliverables\Del4\point_cloud\Swaths](#)

[Result Path - Y:\Mapping\Projects\65220329_CWCB_FEMA\Admin\QA_OC\DEL4_OC\DPH_8\Individual_LD38491447_CS_03037_GRID.jp2](#)




0 0.060 0.597 (Meter)
0 0.196 1.960 (US Survey Feet)

A maximum vertical separation cutoff has been applied to this graphic for the purpose of masking out disruptive features that are not applicable for depicting sensor noise within individual swaths (e.g., trees, moving cars, etc.).

DPH-8 Report on Smooth Surface Precision (intraswath) - continued

[Data Source - Y:\Mapping\Projects\65220329_CWCB_FEMA\Production\Final_Client_Deliverables\Del4\point_cloud\Swaths](#)

[Result Path - Y:\Mapping\Projects\65220329_CWCB_FEMA\Admin\QA_OC\DEL4_OC\DPH_8\Individual_LD38191414_CS_03078_GRID.jp2](#)




A maximum vertical separation cutoff has been applied to this graphic for the purpose of masking out disruptive features that are not applicable for depicting sensor noise within individual swaths (e.g., trees, moving cars, etc.).

DPH-8 Report on Smooth Surface Precision (intraswath) - continued

[Data Source - Y:\Mapping\Projects\65220329_CWCB_FEMA\Production\Final_Client_Deliverables\Del4\point_cloud\Swaths](#)

[Result Path - Y:\Mapping\Projects\65220329_CWCB_FEMA\Admin\QA_OC\DEL4_OC\DPH_8\Individual_LD37351357_CS_03017_GRID.jp2](#)




A maximum vertical separation cutoff has been applied to this graphic for the purpose of masking out disruptive features that are not applicable for depicting sensor noise within individual swaths (e.g., trees, moving cars, etc.).

DPH-8 Report on Smooth Surface Precision (intraswath) - continued

[Data Source - Y:\Mapping\Projects\65220329_CWCB_FEMA\Production\Final_Client_Deliverables\Del4\point_cloud\Swaths](#)

[Result Path - Y:\Mapping\Projects\65220329_CWCB_FEMA\Admin\QA_OC\DEL4_OC\DPH_8\Individual_LD39451420_CS_03089_GRID.jp2](#)




0	0.060	0.597 (Meter)
0	0.196	1.960 (US Survey Feet)

A maximum vertical separation cutoff has been applied to this graphic for the purpose of masking out disruptive features that are not applicable for depicting sensor noise within individual swaths (e.g., trees, moving cars, etc.).

DPH-8 Report on Smooth Surface Precision (intraswath) - continued

[Data Source - Y:\Mapping\Projects\65220329_CWCB_FEMA\Production\Final_Client_Deliverables\Del4\point_cloud\Swaths](#)

[Result Path - Y:\Mapping\Projects\65220329_CWCB_FEMA\Admin\QA_OC\DEL4_OC\DPH_8\Individual_LD38371381_CS_03054_GRID.jp2](#)




A maximum vertical separation cutoff has been applied to this graphic for the purpose of masking out disruptive features that are not applicable for depicting sensor noise within individual swaths (e.g., trees, moving cars, etc.).

DPH-8 Report on Smooth Surface Precision (intraswath) - continued

[Data Source - Y:\Mapping\Projects\65220329_CWCB_FEMA\Production\Final_Client_Deliverables\Del4\point_cloud\Swaths](#)

[Result Path - Y:\Mapping\Projects\65220329_CWCB_FEMA\Admin\QA_OC\DEL4_OC\DPH_8\Individual_LD38521528_CS_03029_GRID.jp2](#)



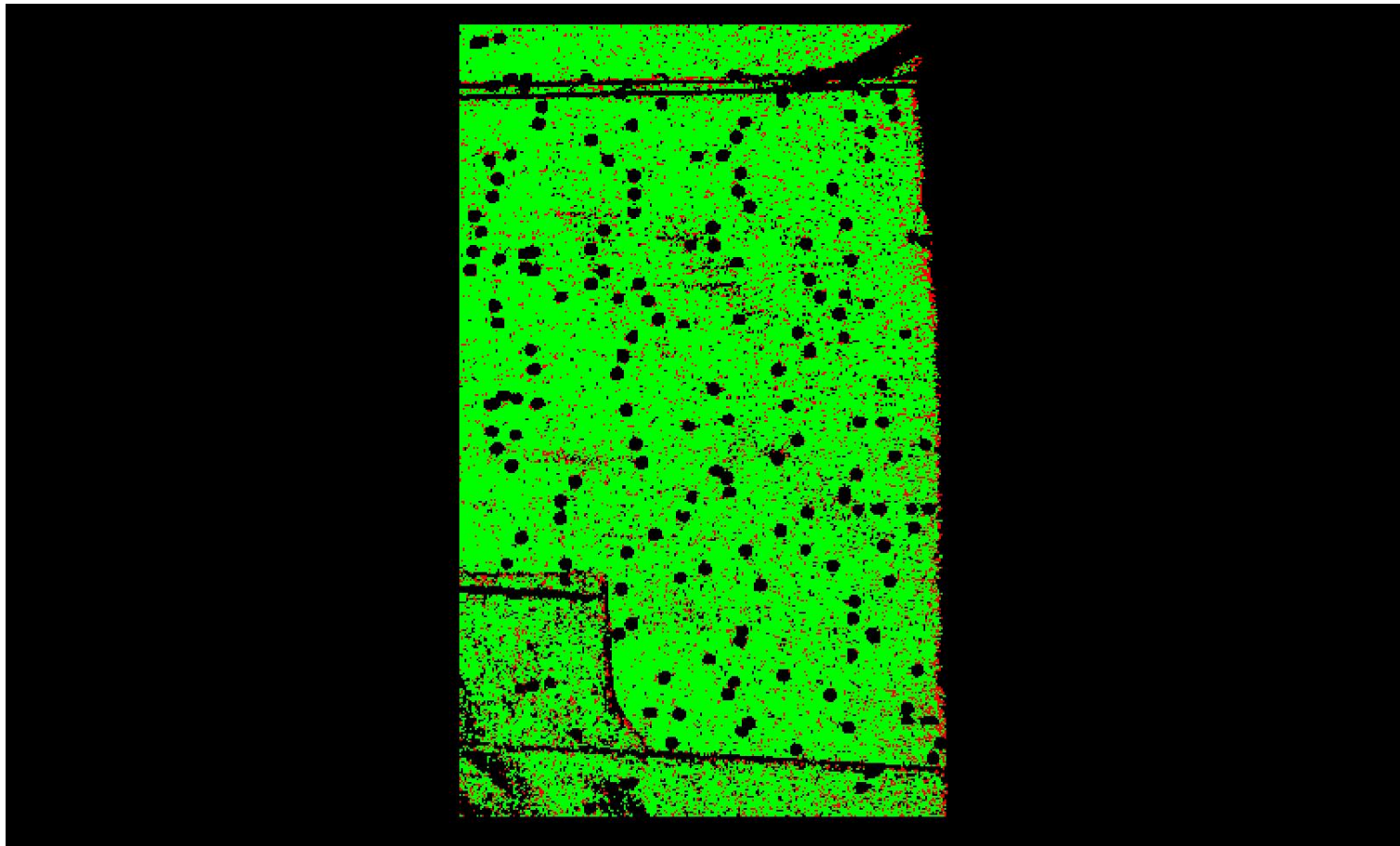
0 0.060 0.597 (Meter)
0 0.196 1.960 (US Survey Feet)

A maximum vertical separation cutoff has been applied to this graphic for the purpose of masking out disruptive features that are not applicable for depicting sensor noise within individual swaths (e.g., trees, moving cars, etc.).

DPH-8 Report on Smooth Surface Precision (intraswath) - continued

[Data Source - Y:\Mapping\Projects\65220329_CWCB_FEMA\Production\Final_Client_Deliverables\Del4\point_cloud\Swaths](#)

[Result Path - Y:\Mapping\Projects\65220329_CWCB_FEMA\Admin\QA_OC\DEL4_OC\DPH_8\Individual_LD38221558_CS_03070_GRID.jp2](#)




A maximum vertical separation cutoff has been applied to this graphic for the purpose of masking out disruptive features that are not applicable for depicting sensor noise within individual swaths (e.g., trees, moving cars, etc.).

DPH-8 Report on Smooth Surface Precision (intraswath) - continued

[Data Source - Y:\Mapping\Projects\65220329_CWCB_FEMA\Production\Final_Client_Deliverables\Del4\point_cloud\Swaths](#)

[Result Path - Y:\Mapping\Projects\65220329_CWCB_FEMA\Admin\QA_OC\DEL4_OC\DPH_8\Individual_LD36541432_CS_03018_GRID.jp2](#)




A maximum vertical separation cutoff has been applied to this graphic for the purpose of masking out disruptive features that are not applicable for depicting sensor noise within individual swaths (e.g., trees, moving cars, etc.).

DPH-8 Report on Smooth Surface Precision (intraswath) - continued

[Data Source - Y:\Mapping\Projects\65220329_CWCB_FEMA\Production\Final_Client_Deliverables\Del4\point_cloud\Swaths](#)

[Result Path - Y:\Mapping\Projects\65220329_CWCB_FEMA\Admin\QA_OC\DEL4_OC\DPH_8\Individual_LD38221591_CS_03070_GRID.jp2](#)




A maximum vertical separation cutoff has been applied to this graphic for the purpose of masking out disruptive features that are not applicable for depicting sensor noise within individual swaths (e.g., trees, moving cars, etc.).

DPH-8 Report on Smooth Surface Precision (intraswath) - continued

[Data Source - Y:\Mapping\Projects\65220329_CWCB_FEMA\Production\Final_Client_Deliverables\Del4\point_cloud\Swaths](#)

[Result Path - Y:\Mapping\Projects\65220329_CWCB_FEMA\Admin\QA_OC\DEL4_OC\DPH_8\Individual_LD39451471_CS_03082_GRID.jp2](#)

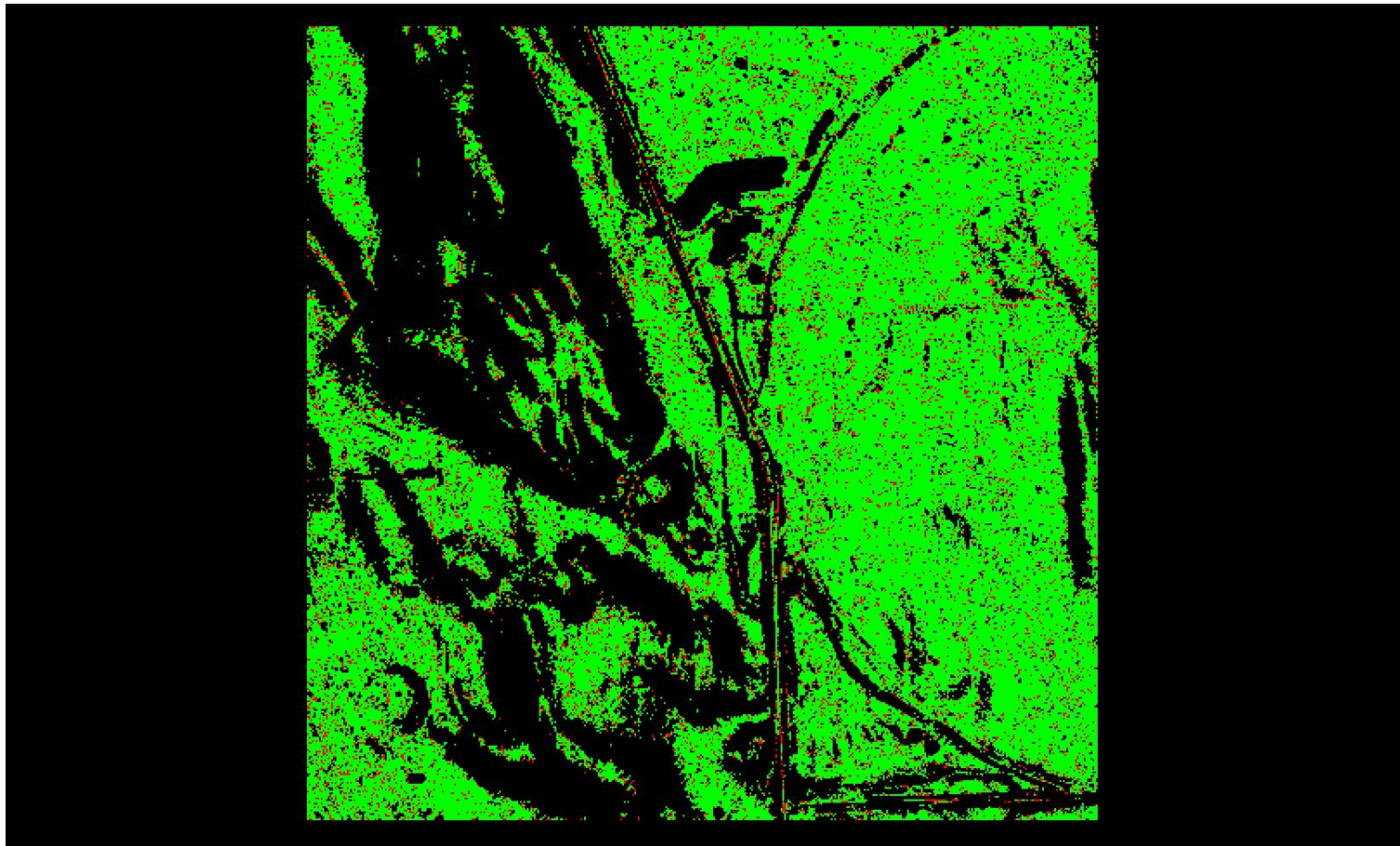


A maximum vertical separation cutoff has been applied to this graphic for the purpose of masking out disruptive features that are not applicable for depicting sensor noise within individual swaths (e.g., trees, moving cars, etc.).

DPH-8 Report on Smooth Surface Precision (intraswath) - continued

[Data Source - Y:\Mapping\Projects\65220329_CWCB_FEMA\Production\Final_Client_Deliverables\Del4\point_cloud\Swaths](#)

[Result Path - Y:\Mapping\Projects\65220329_CWCB_FEMA\Admin\QA_OC\DEL4_OC\DPH_8\Individual_LD39541354_CS_03082_GRID.jp2](#)




A maximum vertical separation cutoff has been applied to this graphic for the purpose of masking out disruptive features that are not applicable for depicting sensor noise within individual swaths (e.g., trees, moving cars, etc.).

DPH-8 Report on Smooth Surface Precision (intraswath) - continued

[Data Source - Y:\Mapping\Projects\65220329_CWCB_FEMA\Production\Final_Client_Deliverables\Del4\point_cloud\Swaths](#)

[Result Path - Y:\Mapping\Projects\65220329_CWCB_FEMA\Admin\QA_OC\DEL4_OC\DPH_8\Individual_LD35851543_CS_03113_GRID.jp2](#)




A maximum vertical separation cutoff has been applied to this graphic for the purpose of masking out disruptive features that are not applicable for depicting sensor noise within individual swaths (e.g., trees, moving cars, etc.).

DPH-8 Report on Smooth Surface Precision (intraswath) - continued

[Data Source - Y:\Mapping\Projects\65220329_CWCB_FEMA\Production\Final_Client_Deliverables\Del4\point_cloud\Swaths](#)

[Result Path - Y:\Mapping\Projects\65220329_CWCB_FEMA\Admin\QA_OC\DEL4_OC\DPH_8\Individual_LD37051348_CS_03049_GRID.jp2](#)




A maximum vertical separation cutoff has been applied to this graphic for the purpose of masking out disruptive features that are not applicable for depicting sensor noise within individual swaths (e.g., trees, moving cars, etc.).

DPH-8 Report on Smooth Surface Precision (intraswath) - continued

[Data Source - Y:\Mapping\Projects\65220329_CWCB_FEMA\Production\Final_Client_Deliverables\Del4\point_cloud\Swaths](#)

[Result Path - Y:\Mapping\Projects\65220329_CWCB_FEMA\Admin\QA_OC\DEL4_OC\DPH_8\Individual_LD37441516_CS_03119_GRID.jp2](#)




A maximum vertical separation cutoff has been applied to this graphic for the purpose of masking out disruptive features that are not applicable for depicting sensor noise within individual swaths (e.g., trees, moving cars, etc.).

DPH-8 Report on Smooth Surface Precision (intraswath) - continued

[Data Source - Y:\Mapping\Projects\65220329_CWCB_FEMA\Production\Final_Client_Deliverables\Del4\point_cloud\Swaths](#)

[Result Path - Y:\Mapping\Projects\65220329_CWCB_FEMA\Admin\QA_OC\DEL4_OC\DPH_8\Individual_LD35671489_CS_03105_GRID.jp2](#)

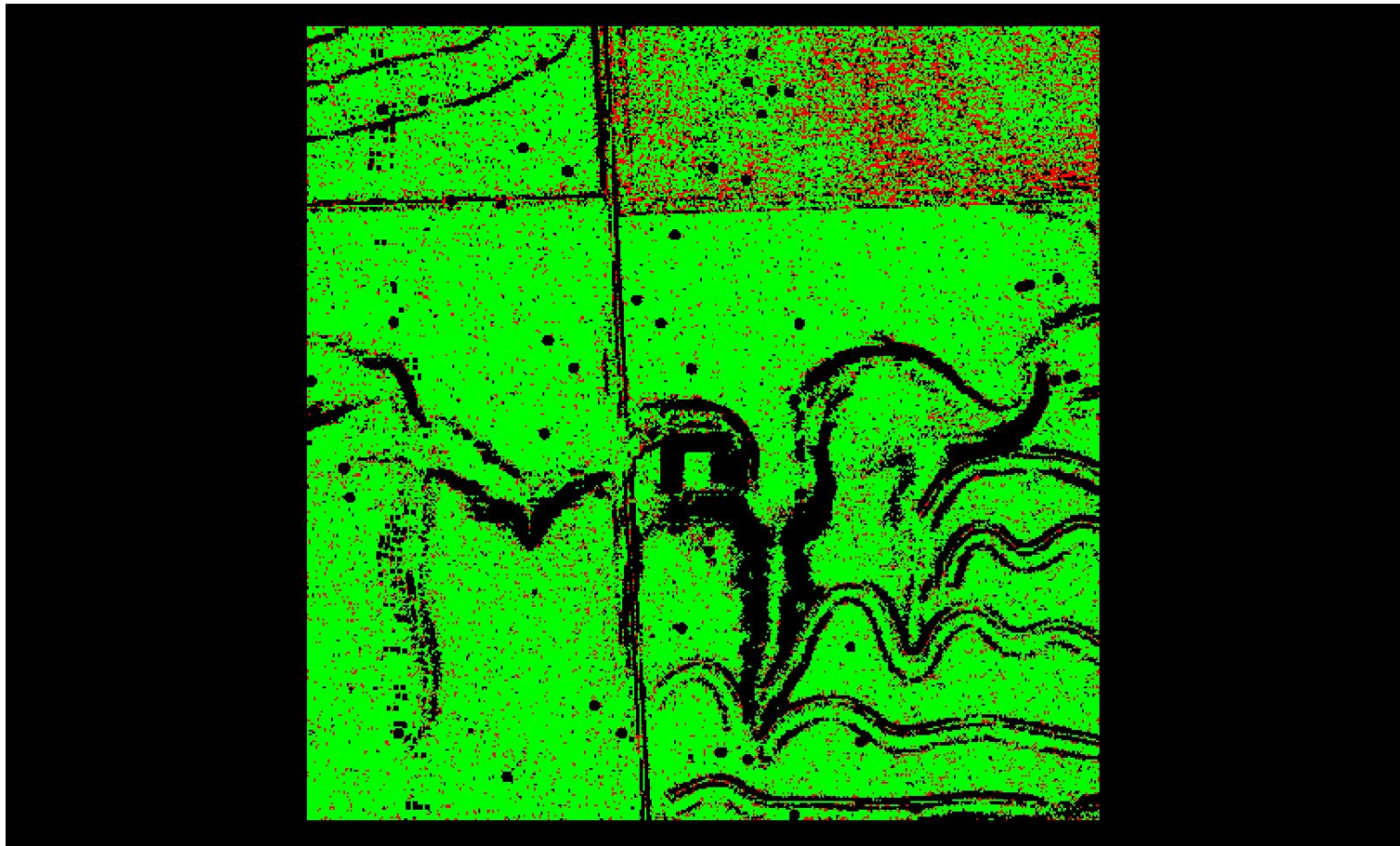


A maximum vertical separation cutoff has been applied to this graphic for the purpose of masking out disruptive features that are not applicable for depicting sensor noise within individual swaths (e.g., trees, moving cars, etc.).

DPH-8 Report on Smooth Surface Precision (intraswath) - continued

[Data Source - Y:\Mapping\Projects\65220329_CWCB_FEMA\Production\Final_Client_Deliverables\Del4\point_cloud\Swaths](#)

[Result Path - Y:\Mapping\Projects\65220329_CWCB_FEMA\Admin\QA_OC\DEL4_OC\DPH_8\Individual_LD37711414_CS_03100_GRID.jp2](#)




0	0.060	0.597 (Meter)
0	0.196	1.960 (US Survey Feet)

A maximum vertical separation cutoff has been applied to this graphic for the purpose of masking out disruptive features that are not applicable for depicting sensor noise within individual swaths (e.g., trees, moving cars, etc.).

DPH-8 Report on Smooth Surface Precision (intraswath) - continued

[Data Source - Y:\Mapping\Projects\65220329_CWCB_FEMA\Production\Final_Client_Deliverables\Del4\point_cloud\Swaths](#)

[Result Path - Y:\Mapping\Projects\65220329_CWCB_FEMA\Admin\QA_OC\DEL4_OC\DPH_8\Individual_LD37711438_CS_03125_GRID.jp2](#)

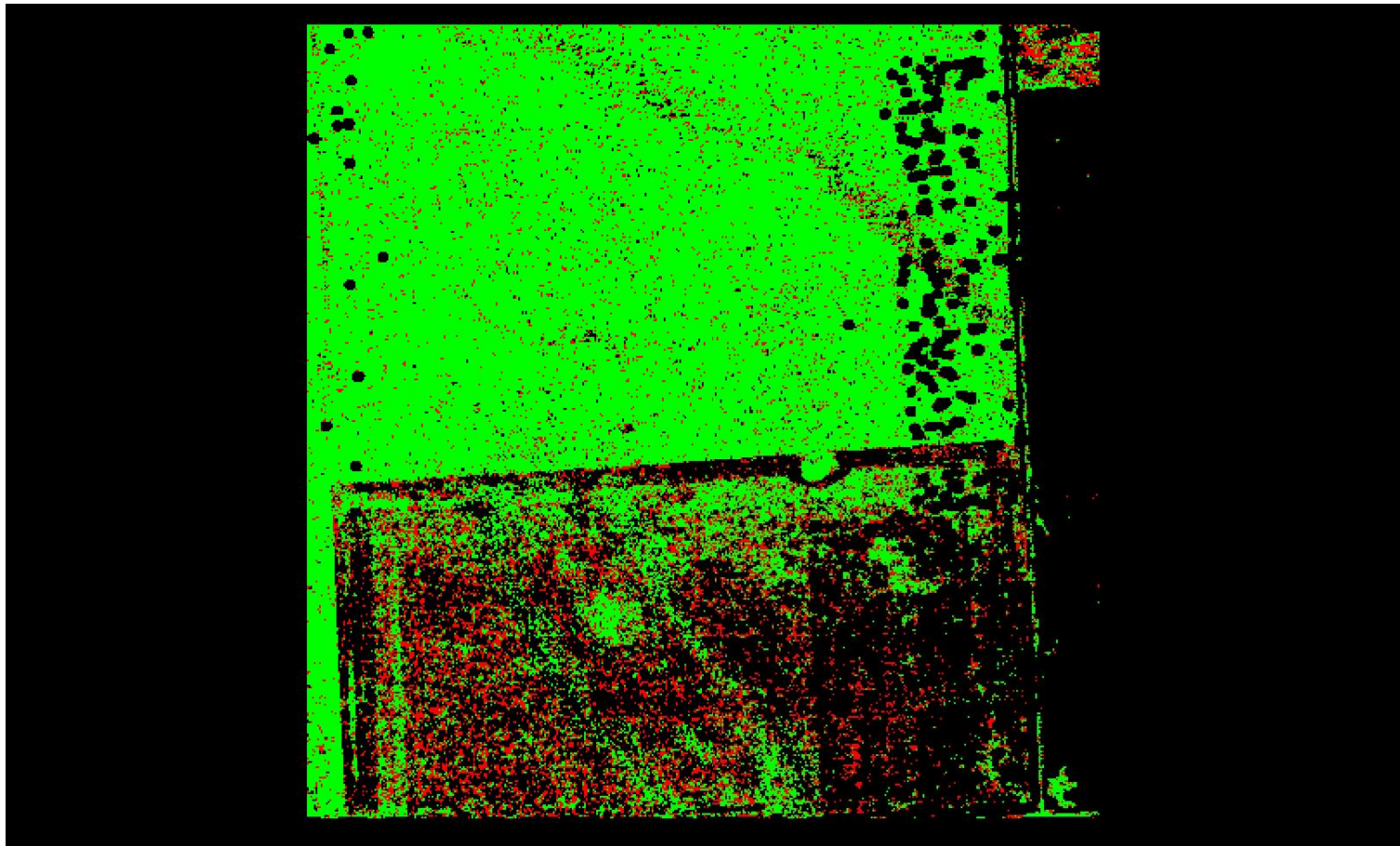


A maximum vertical separation cutoff has been applied to this graphic for the purpose of masking out disruptive features that are not applicable for depicting sensor noise within individual swaths (e.g., trees, moving cars, etc.).

DPH-8 Report on Smooth Surface Precision (intraswath) - continued

[Data Source - Y:\Mapping\Projects\65220329_CWCB_FEMA\Production\Final_Client_Deliverables\Del4\point_cloud\Swaths](#)

[Result Path - Y:\Mapping\Projects\65220329_CWCB_FEMA\Admin\QA_OC\DEL4_OC\DPH_8\Individual_LD39331570_CS_03096_GRID.jp2](#)




A maximum vertical separation cutoff has been applied to this graphic for the purpose of masking out disruptive features that are not applicable for depicting sensor noise within individual swaths (e.g., trees, moving cars, etc.).

DPH-8 Report on Smooth Surface Precision (intraswath) - continued

[Data Source - Y:\Mapping\Projects\65220329_CWCB_FEMA\Production\Final_Client_Deliverables\Del4\point_cloud\Swaths](#)

[Result Path - Y:\Mapping\Projects\65220329_CWCB_FEMA\Admin\QA_OC\DEL4_OC\DPH_8\Individual_LD37981441_CS_03110_GRID.jp2](#)




0	0.060	0.597 (Meter)
0	0.196	1.960 (US Survey Feet)

A maximum vertical separation cutoff has been applied to this graphic for the purpose of masking out disruptive features that are not applicable for depicting sensor noise within individual swaths (e.g., trees, moving cars, etc.).

DPH-8 Report on Smooth Surface Precision (intraswath) - continued

[Data Source - Y:\Mapping\Projects\65220329_CWCB_FEMA\Production\Final_Client_Deliverables\Del4\point_cloud\Swaths](#)

[Result Path - Y:\Mapping\Projects\65220329_CWCB_FEMA\Admin\QA_OC\DEL4_OC\DPH_8\Individual_LD37381561_CS_03119_GRID.jp2](#)




A maximum vertical separation cutoff has been applied to this graphic for the purpose of masking out disruptive features that are not applicable for depicting sensor noise within individual swaths (e.g., trees, moving cars, etc.).

DPH-8 Report on Smooth Surface Precision (intraswath) - continued

[Data Source - Y:\Mapping\Projects\65220329_CWCB_FEMA\Production\Final_Client_Deliverables\Del4\point_cloud\Swaths](#)

[Result Path - Y:\Mapping\Projects\65220329_CWCB_FEMA\Admin\QA_OC\DEL4_OC\DPH_8\Individual_LD38011360_CS_03110_GRID.jp2](#)

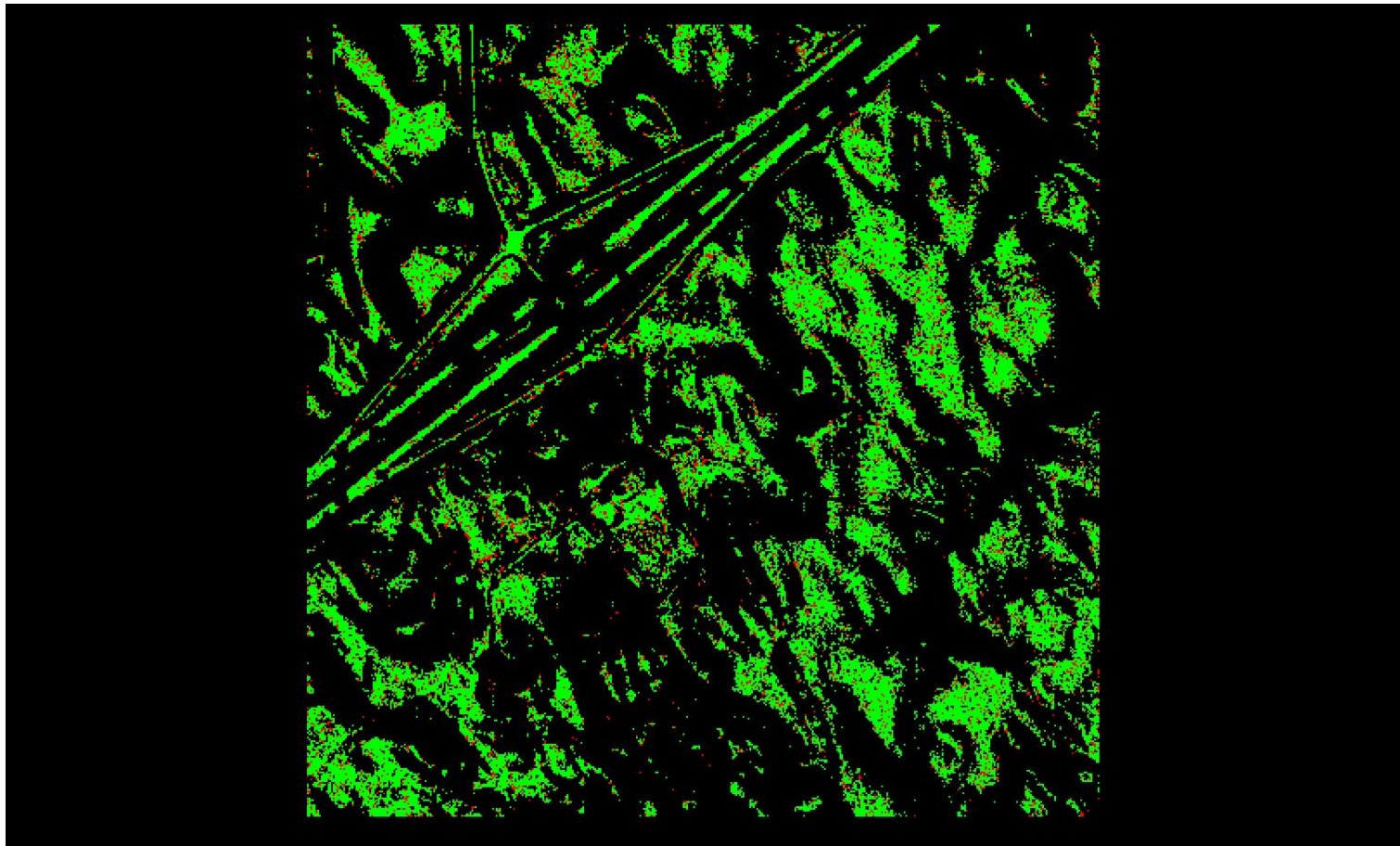


A maximum vertical separation cutoff has been applied to this graphic for the purpose of masking out disruptive features that are not applicable for depicting sensor noise within individual swaths (e.g., trees, moving cars, etc.).

DPH-8 Report on Smooth Surface Precision (intraswath) - continued

[Data Source - Y:\Mapping\Projects\65220329_CWCB_FEMA\Production\Final_Client_Deliverables\Del4\point_cloud\Swaths](#)

[Result Path - Y:\Mapping\Projects\65220329_CWCB_FEMA\Admin\QA_OC\DEL4_OC\DPH_8\Individual_LD35761378_CS_03105_GRID.jp2](#)




A maximum vertical separation cutoff has been applied to this graphic for the purpose of masking out disruptive features that are not applicable for depicting sensor noise within individual swaths (e.g., trees, moving cars, etc.).

DPH-8 Report on Smooth Surface Precision (intraswath) - continued

[Data Source - Y:\Mapping\Projects\65220329_CWCB_FEMA\Production\Final_Client_Deliverables\Del4\point_cloud\Swaths](#)

[Result Path - Y:\Mapping\Projects\65220329_CWCB_FEMA\Admin\QA_OC\DEL4_OC\DPH_8\Individual_LD39061357_CS_03060_GRID.jp2](#)




A maximum vertical separation cutoff has been applied to this graphic for the purpose of masking out disruptive features that are not applicable for depicting sensor noise within individual swaths (e.g., trees, moving cars, etc.).

DPH-8 Report on Smooth Surface Precision (intraswath) - continued

[Data Source - Y:\Mapping\Projects\65220329_CWCB_FEMA\Production\Final_Client_Deliverables\Del4\point_cloud\Swaths](#)

[Result Path - Y:\Mapping\Projects\65220329_CWCB_FEMA\Admin\QA_OC\DEL4_OC\DPH_8\Individual_LD36871492_CS_03065_GRID.jp2](#)




A maximum vertical separation cutoff has been applied to this graphic for the purpose of masking out disruptive features that are not applicable for depicting sensor noise within individual swaths (e.g., trees, moving cars, etc.).

DPH-8 Report on Smooth Surface Precision (intraswath) - continued

[Data Source - Y:\Mapping\Projects\65220329_CWCB_FEMA\Production\Final_Client_Deliverables\Del4\point_cloud\Swaths](#)

[Result Path - Y:\Mapping\Projects\65220329_CWCB_FEMA\Admin\QA_OC\DEL4_OC\DPH_8\Individual_LD37051348_CS_03057_GRID.jp2](#)




0	0.060	0.597 (Meter)
0	0.196	1.960 (US Survey Feet)

A maximum vertical separation cutoff has been applied to this graphic for the purpose of masking out disruptive features that are not applicable for depicting sensor noise within individual swaths (e.g., trees, moving cars, etc.).

DPH-8 Report on Smooth Surface Precision (intraswath) - continued

[Data Source - Y:\Mapping\Projects\65220329_CWCB_FEMA\Production\Final_Client_Deliverables\Del4\point_cloud\Swaths](#)

[Result Path - Y:\Mapping\Projects\65220329_CWCB_FEMA\Admin\QA_OC\DEL4_OC\DPH_8\Individual_LD37351357_CS_03123_GRID.jp2](#)




A maximum vertical separation cutoff has been applied to this graphic for the purpose of masking out disruptive features that are not applicable for depicting sensor noise within individual swaths (e.g., trees, moving cars, etc.).

DPH-8 Report on Smooth Surface Precision (intraswath) - continued

[Data Source - Y:\Mapping\Projects\65220329_CWCB_FEMA\Production\Final_Client_Deliverables\Del4\point_cloud\Swaths](#)

[Result Path - Y:\Mapping\Projects\65220329_CWCB_FEMA\Admin\QA_OC\DEL4_OC\DPH_8\Individual_LD39451471_CS_03089_GRID.jp2](#)




A maximum vertical separation cutoff has been applied to this graphic for the purpose of masking out disruptive features that are not applicable for depicting sensor noise within individual swaths (e.g., trees, moving cars, etc.).

DPH-8 Report on Smooth Surface Precision (intraswath) - continued

[Data Source - Y:\Mapping\Projects\65220329_CWCB_FEMA\Production\Final_Client_Deliverables\Del4\point_cloud\Swaths](#)

[Result Path - Y:\Mapping\Projects\65220329_CWCB_FEMA\Admin\QA_OC\DEL4_OC\DPH_8\Individual_LD37471474_CS_03119_GRID.jp2](#)




0	0.060	0.597 (Meter)
0	0.196	1.960 (US Survey Feet)

A maximum vertical separation cutoff has been applied to this graphic for the purpose of masking out disruptive features that are not applicable for depicting sensor noise within individual swaths (e.g., trees, moving cars, etc.).

DPH-8 Report on Smooth Surface Precision (intraswath) - continued

[Data Source - Y:\Mapping\Projects\65220329_CWCB_FEMA\Production\Final_Client_Deliverables\Del4\point_cloud\Swaths](#)

[Result Path - Y:\Mapping\Projects\65220329_CWCB_FEMA\Admin\QA_OC\DEL4_OC\DPH_8\Individual_LD38911615_CS_03060_GRID.jp2](#)

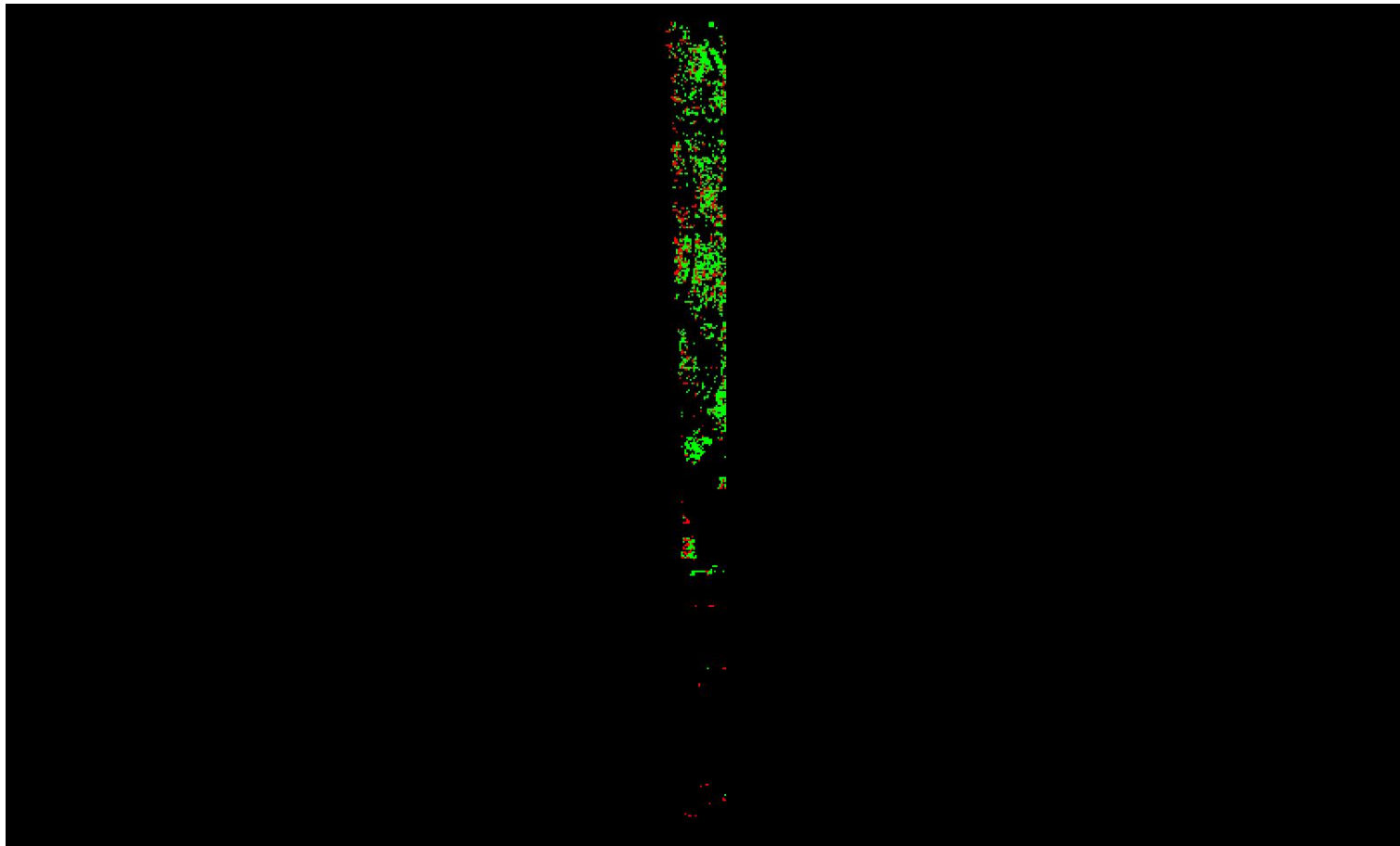


A maximum vertical separation cutoff has been applied to this graphic for the purpose of masking out disruptive features that are not applicable for depicting sensor noise within individual swaths (e.g., trees, moving cars, etc.).

DPH-8 Report on Smooth Surface Precision (intraswath) - continued

[Data Source - Y:\Mapping\Projects\65220329_CWCB_FEMA\Production\Final_Client_Deliverables\Del4\point_cloud\Swaths](#)

[Result Path - Y:\Mapping\Projects\65220329_CWCB_FEMA\Admin\QA_OC\DEL4_OC\DPH_8\Individual_LD39331387_CS_03096_GRID.jp2](#)




0	0.060	0.597 (Meter)
0	0.196	1.960 (US Survey Feet)

A maximum vertical separation cutoff has been applied to this graphic for the purpose of masking out disruptive features that are not applicable for depicting sensor noise within individual swaths (e.g., trees, moving cars, etc.).

DPH-8 Report on Smooth Surface Precision (intraswath) - continued

[Data Source - Y:\Mapping\Projects\65220329_CWCB_FEMA\Production\Final_Client_Deliverables\Del4\point_cloud\Swaths](#)

[Result Path - Y:\Mapping\Projects\65220329_CWCB_FEMA\Admin\QA_OC\DEL4_OC\DPH_8\Individual_LD36571585_CS_03066_GRID.jp2](#)




A maximum vertical separation cutoff has been applied to this graphic for the purpose of masking out disruptive features that are not applicable for depicting sensor noise within individual swaths (e.g., trees, moving cars, etc.).

DPH-8 Report on Smooth Surface Precision (intraswath) - continued

[Data Source - Y:\Mapping\Projects\65220329_CWCB_FEMA\Production\Final_Client_Deliverables\Del4\point_cloud\Swaths](#)

[Result Path - Y:\Mapping\Projects\65220329_CWCB_FEMA\Admin\QA_OC\DEL4_OC\DPH_8\Individual_LD35971477_CS_03063_GRID.jp2](#)




0 0.060 0.597 (Meter)
0 0.196 1.960 (US Survey Feet)

A maximum vertical separation cutoff has been applied to this graphic for the purpose of masking out disruptive features that are not applicable for depicting sensor noise within individual swaths (e.g., trees, moving cars, etc.).

DPH-8 Report on Smooth Surface Precision (intraswath) - continued

[Data Source - Y:\Mapping\Projects\65220329_CWCB_FEMA\Production\Final_Client_Deliverables\Del4\point_cloud\Swaths](#)

[Result Path - Y:\Mapping\Projects\65220329_CWCB_FEMA\Admin\QA_OC\DEL4_OC\DPH_8\Individual_LD38131510_CS_03078_GRID.jp2](#)




A maximum vertical separation cutoff has been applied to this graphic for the purpose of masking out disruptive features that are not applicable for depicting sensor noise within individual swaths (e.g., trees, moving cars, etc.).

DPH-8 Report on Smooth Surface Precision (intraswath) - continued

[Data Source - Y:\Mapping\Projects\65220329_CWCB_FEMA\Production\Final_Client_Deliverables\Del4\point_cloud\Swaths](#)

[Result Path - Y:\Mapping\Projects\65220329_CWCB_FEMA\Admin\QA_OC\DEL4_OC\DPH_8\Individual_LD37381561_CS_03123_GRID.jp2](#)




A maximum vertical separation cutoff has been applied to this graphic for the purpose of masking out disruptive features that are not applicable for depicting sensor noise within individual swaths (e.g., trees, moving cars, etc.).

DPH-8 Report on Smooth Surface Precision (intraswath) - continued

[Data Source - Y:\Mapping\Projects\65220329_CWCB_FEMA\Production\Final_Client_Deliverables\Del4\point_cloud\Swaths](#)

[Result Path - Y:\Mapping\Projects\65220329_CWCB_FEMA\Admin\QA_OC\DEL4_OC\DPH_8\Individual_LD38911615_CS_03068_GRID.jp2](#)



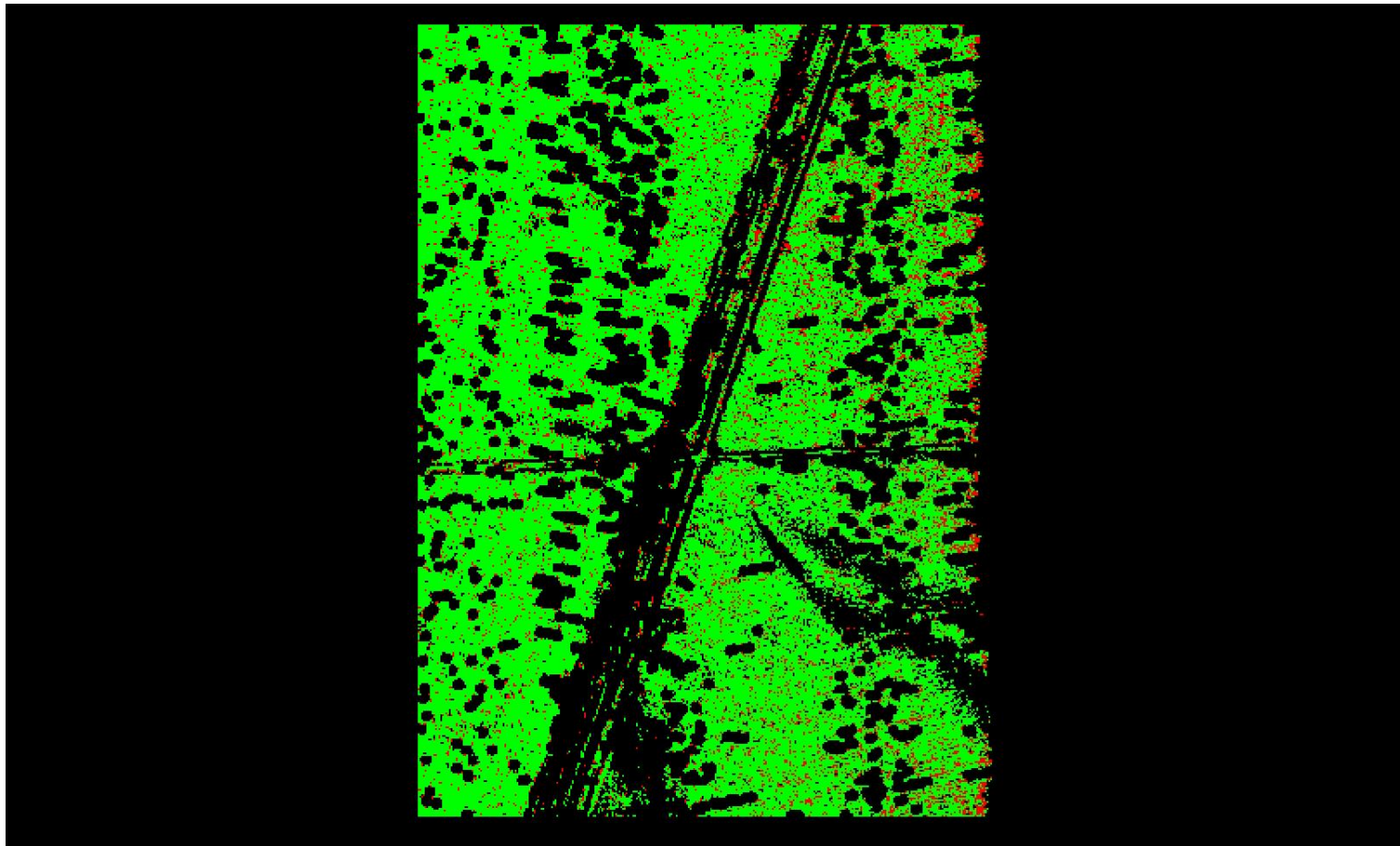
0 0.060 0.597 (Meter)
0 0.196 1.960 (US Survey Feet)

A maximum vertical separation cutoff has been applied to this graphic for the purpose of masking out disruptive features that are not applicable for depicting sensor noise within individual swaths (e.g., trees, moving cars, etc.).

DPH-8 Report on Smooth Surface Precision (intraswath) - continued

[Data Source - Y:\Mapping\Projects\65220329_CWCB_FEMA\Production\Final_Client_Deliverables\Del4\point_cloud\Swaths](#)

[Result Path - Y:\Mapping\Projects\65220329_CWCB_FEMA\Admin\QA_OC\DEL4_OC\DPH_8\Individual_LD36601606_CS_03066_GRID.jp2](#)




0	0.060	0.597 (Meter)
0	0.196	1.960 (US Survey Feet)

A maximum vertical separation cutoff has been applied to this graphic for the purpose of masking out disruptive features that are not applicable for depicting sensor noise within individual swaths (e.g., trees, moving cars, etc.).

DPH-8 Report on Smooth Surface Precision (intraswath) - continued

[Data Source - Y:\Mapping\Projects\65220329_CWCB_FEMA\Production\Final_Client_Deliverables\Del4\point_cloud\Swaths](#)

[Result Path - Y:\Mapping\Projects\65220329_CWCB_FEMA\Admin\QA_OC\DEL4_OC\DPH_8\Individual_LD36691468_CS_03005_GRID.jp2](#)




A maximum vertical separation cutoff has been applied to this graphic for the purpose of masking out disruptive features that are not applicable for depicting sensor noise within individual swaths (e.g., trees, moving cars, etc.).

DPH-8 Report on Smooth Surface Precision (intraswath) - continued

[Data Source - Y:\Mapping\Projects\65220329_CWCB_FEMA\Production\Final_Client_Deliverables\Del4\point_cloud\Swaths](#)

[Result Path - Y:\Mapping\Projects\65220329_CWCB_FEMA\Admin\QA_OC\DEL4_OC\DPH_8\Individual_LD38221558_CS_03062_GRID.jp2](#)




A maximum vertical separation cutoff has been applied to this graphic for the purpose of masking out disruptive features that are not applicable for depicting sensor noise within individual swaths (e.g., trees, moving cars, etc.).

DPH-8 Report on Smooth Surface Precision (intraswath) - continued

[Data Source - Y:\Mapping\Projects\65220329_CWCB_FEMA\Production\Final_Client_Deliverables\Del4\point_cloud\Swaths](#)

[Result Path - Y:\Mapping\Projects\65220329_CWCB_FEMA\Admin\QA_OC\DEL4_OC\DPH_8\Individual_LD39031573_CS_03053_GRID.jp2](#)




0	0.060	0.597 (Meter)
0	0.196	1.960 (US Survey Feet)

A maximum vertical separation cutoff has been applied to this graphic for the purpose of masking out disruptive features that are not applicable for depicting sensor noise within individual swaths (e.g., trees, moving cars, etc.).

DPH-8 Report on Smooth Surface Precision (intraswath) - continued

[Data Source - Y:\Mapping\Projects\65220329_CWCB_FEMA\Production\Final_Client_Deliverables\Del4\point_cloud\Swaths](#)

[Result Path - Y:\Mapping\Projects\65220329_CWCB_FEMA\Admin\QA_OC\DEL4_OC\DPH_8\Individual_LD36931603_CS_03026_GRID.jp2](#)




0	0.060	0.597 (Meter)
0	0.196	1.960 (US Survey Feet)

A maximum vertical separation cutoff has been applied to this graphic for the purpose of masking out disruptive features that are not applicable for depicting sensor noise within individual swaths (e.g., trees, moving cars, etc.).

DPH-8 Report on Smooth Surface Precision (intraswath) - continued

[Data Source - Y:\Mapping\Projects\65220329_CWCB_FEMA\Production\Final_Client_Deliverables\Del4\point_cloud\Swaths](#)

[Result Path - Y:\Mapping\Projects\65220329_CWCB_FEMA\Admin\QA_OC\DEL4_OC\DPH_8\Individual_LD39331570_CS_03089_GRID.jp2](#)




0	0.060	0.597 (Meter)
0	0.196	1.960 (US Survey Feet)

A maximum vertical separation cutoff has been applied to this graphic for the purpose of masking out disruptive features that are not applicable for depicting sensor noise within individual swaths (e.g., trees, moving cars, etc.).

DPH-8 Report on Smooth Surface Precision (intraswath) - continued

[Data Source - Y:\Mapping\Projects\65220329_CWCB_FEMA\Production\Final_Client_Deliverables\Del4\point_cloud\Swaths](#)

[Result Path - Y:\Mapping\Projects\65220329_CWCB_FEMA\Admin\QA_OC\DEL4_OC\DPH_8\Individual_LD35521588_CS_03045_GRID.jp2](#)




A maximum vertical separation cutoff has been applied to this graphic for the purpose of masking out disruptive features that are not applicable for depicting sensor noise within individual swaths (e.g., trees, moving cars, etc.).

DPH-8 Report on Smooth Surface Precision (intraswath) - continued

[Data Source - Y:\Mapping\Projects\65220329_CWCB_FEMA\Production\Final_Client_Deliverables\Del4\point_cloud\Swaths](#)

[Result Path - Y:\Mapping\Projects\65220329_CWCB_FEMA\Admin\QA_OC\DEL4_OC\DPH_8\Individual_LD39211507_CS_03108_GRID.jp2](#)




0	0.060	0.597 (Meter)
0	0.196	1.960 (US Survey Feet)

A maximum vertical separation cutoff has been applied to this graphic for the purpose of masking out disruptive features that are not applicable for depicting sensor noise within individual swaths (e.g., trees, moving cars, etc.).

DPH-8 Report on Smooth Surface Precision (intraswath) - continued

[Data Source - Y:\Mapping\Projects\65220329_CWCB_FEMA\Production\Final_Client_Deliverables\Del4\point_cloud\Swaths](#)

[Result Path - Y:\Mapping\Projects\65220329_CWCB_FEMA\Admin\QA_OC\DEL4_OC\DPH_8\Individual_LD39331387_CS_03103_GRID.jp2](#)




A maximum vertical separation cutoff has been applied to this graphic for the purpose of masking out disruptive features that are not applicable for depicting sensor noise within individual swaths (e.g., trees, moving cars, etc.).

DPH-8 Report on Smooth Surface Precision (intraswath) - continued

[Data Source - Y:\Mapping\Projects\65220329_CWCB_FEMA\Production\Final_Client_Deliverables\Del4\point_cloud\Swaths](#)

[Result Path - Y:\Mapping\Projects\65220329_CWCB_FEMA\Admin\QA_OC\DEL4_OC\DPH_8\Individual_LD37021543_CS_03040_GRID.jp2](#)




0	0.060	0.597 (Meter)
0	0.196	1.960 (US Survey Feet)

A maximum vertical separation cutoff has been applied to this graphic for the purpose of masking out disruptive features that are not applicable for depicting sensor noise within individual swaths (e.g., trees, moving cars, etc.).

DPH-8 Report on Smooth Surface Precision (intraswath) - continued

[Data Source - Y:\Mapping\Projects\65220329_CWCB_FEMA\Production\Final_Client_Deliverables\Del4\point_cloud\Swaths](#)

[Result Path - Y:\Mapping\Projects\65220329_CWCB_FEMA\Admin\QA_OC\DEL4_OC\DPH_8\Individual_LD38851501_CS_03076_GRID.jp2](#)




A maximum vertical separation cutoff has been applied to this graphic for the purpose of masking out disruptive features that are not applicable for depicting sensor noise within individual swaths (e.g., trees, moving cars, etc.).

DPH-8 Report on Smooth Surface Precision (intraswath) - continued

[Data Source - Y:\Mapping\Projects\65220329_CWCB_FEMA\Production\Final_Client_Deliverables\Del4\point_cloud\Swaths](#)

[Result Path - Y:\Mapping\Projects\65220329_CWCB_FEMA\Admin\QA_OC\DEL4_OC\DPH_8\Individual_LD36661363_CS_03005_GRID.jp2](#)

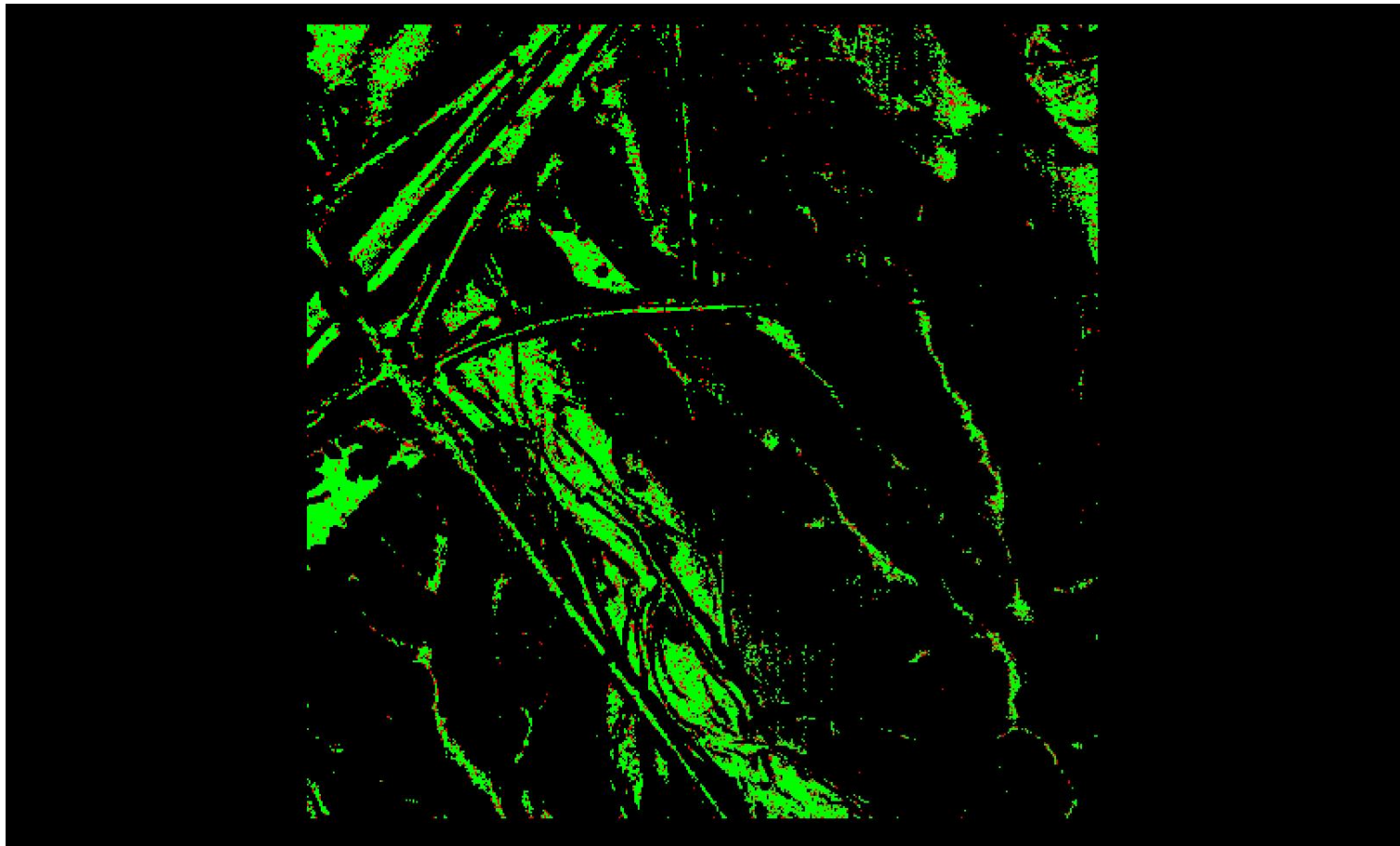


A maximum vertical separation cutoff has been applied to this graphic for the purpose of masking out disruptive features that are not applicable for depicting sensor noise within individual swaths (e.g., trees, moving cars, etc.).

DPH-8 Report on Smooth Surface Precision (intraswath) - continued

[Data Source - Y:\Mapping\Projects\65220329_CWCB_FEMA\Production\Final_Client_Deliverables\Del4\point_cloud\Swaths](#)

[Result Path - Y:\Mapping\Projects\65220329_CWCB_FEMA\Admin\QA_OC\DEL4_OC\DPH_8\Individual_LD38971609_CS_03060_GRID.jp2](#)




A maximum vertical separation cutoff has been applied to this graphic for the purpose of masking out disruptive features that are not applicable for depicting sensor noise within individual swaths (e.g., trees, moving cars, etc.).

DPH-8 Report on Smooth Surface Precision (intraswath) - continued

[Data Source - Y:\Mapping\Projects\65220329_CWCB_FEMA\Production\Final_Client_Deliverables\Del4\point_cloud\Swaths](#)

[Result Path - Y:\Mapping\Projects\65220329_CWCB_FEMA\Admin\QA_OC\DEL4_OC\DPH_8\Individual_LD36541432_CS_03011_GRID.jp2](#)




A maximum vertical separation cutoff has been applied to this graphic for the purpose of masking out disruptive features that are not applicable for depicting sensor noise within individual swaths (e.g., trees, moving cars, etc.).

DPH-8 Report on Smooth Surface Precision (intraswath) - continued

[Data Source - Y:\Mapping\Projects\65220329_CWCB_FEMA\Production\Final_Client_Deliverables\Del4\point_cloud\Swaths](#)

[Result Path - Y:\Mapping\Projects\65220329_CWCB_FEMA\Admin\QA_OC\DEL4_OC\DPH_8\Individual_LD37441426_CS_03115_GRID.jp2](#)




A maximum vertical separation cutoff has been applied to this graphic for the purpose of masking out disruptive features that are not applicable for depicting sensor noise within individual swaths (e.g., trees, moving cars, etc.).

DPH-8 Report on Smooth Surface Precision (intraswath) - continued

[Data Source - Y:\Mapping\Projects\65220329_CWCB_FEMA\Production\Final_Client_Deliverables\Del4\point_cloud\Swaths](#)

[Result Path - Y:\Mapping\Projects\65220329_CWCB_FEMA\Admin\QA_OC\DEL4_OC\DPH_8\Individual_LD36001513_CS_03071_GRID.jp2](#)




A maximum vertical separation cutoff has been applied to this graphic for the purpose of masking out disruptive features that are not applicable for depicting sensor noise within individual swaths (e.g., trees, moving cars, etc.).

DPH-8 Report on Smooth Surface Precision (intraswath) - continued

[Data Source - Y:\Mapping\Projects\65220329_CWCB_FEMA\Production\Final_Client_Deliverables\Del4\point_cloud\Swaths](#)

[Result Path - Y:\Mapping\Projects\65220329_CWCB_FEMA\Admin\QA_OC\DEL4_OC\DPH_8\Individual_LD36331381_CS_03079_GRID.jp2](#)




0 0.060 0.597 (Meter)
0 0.196 1.960 (US Survey Feet)

A maximum vertical separation cutoff has been applied to this graphic for the purpose of masking out disruptive features that are not applicable for depicting sensor noise within individual swaths (e.g., trees, moving cars, etc.).

DPH-8 Report on Smooth Surface Precision (intraswath) - continued

[Data Source - Y:\Mapping\Projects\65220329_CWCB_FEMA\Production\Final_Client_Deliverables\Del4\point_cloud\Swaths](#)

[Result Path - Y:\Mapping\Projects\65220329_CWCB_FEMA\Admin\QA_OC\DEL4_OC\DPH_8\Individual_LD37771396_CS_03125_GRID.jp2](#)




A maximum vertical separation cutoff has been applied to this graphic for the purpose of masking out disruptive features that are not applicable for depicting sensor noise within individual swaths (e.g., trees, moving cars, etc.).

DPH-8 Report on Smooth Surface Precision (intraswath) - continued

[Data Source - Y:\Mapping\Projects\65220329_CWCB_FEMA\Production\Final_Client_Deliverables\Del4\point_cloud\Swaths](#)

[Result Path - Y:\Mapping\Projects\65220329_CWCB_FEMA\Admin\QA_OC\DEL4_OC\DPH_8\Individual_LD35461468_CS_03077_GRID.jp2](#)



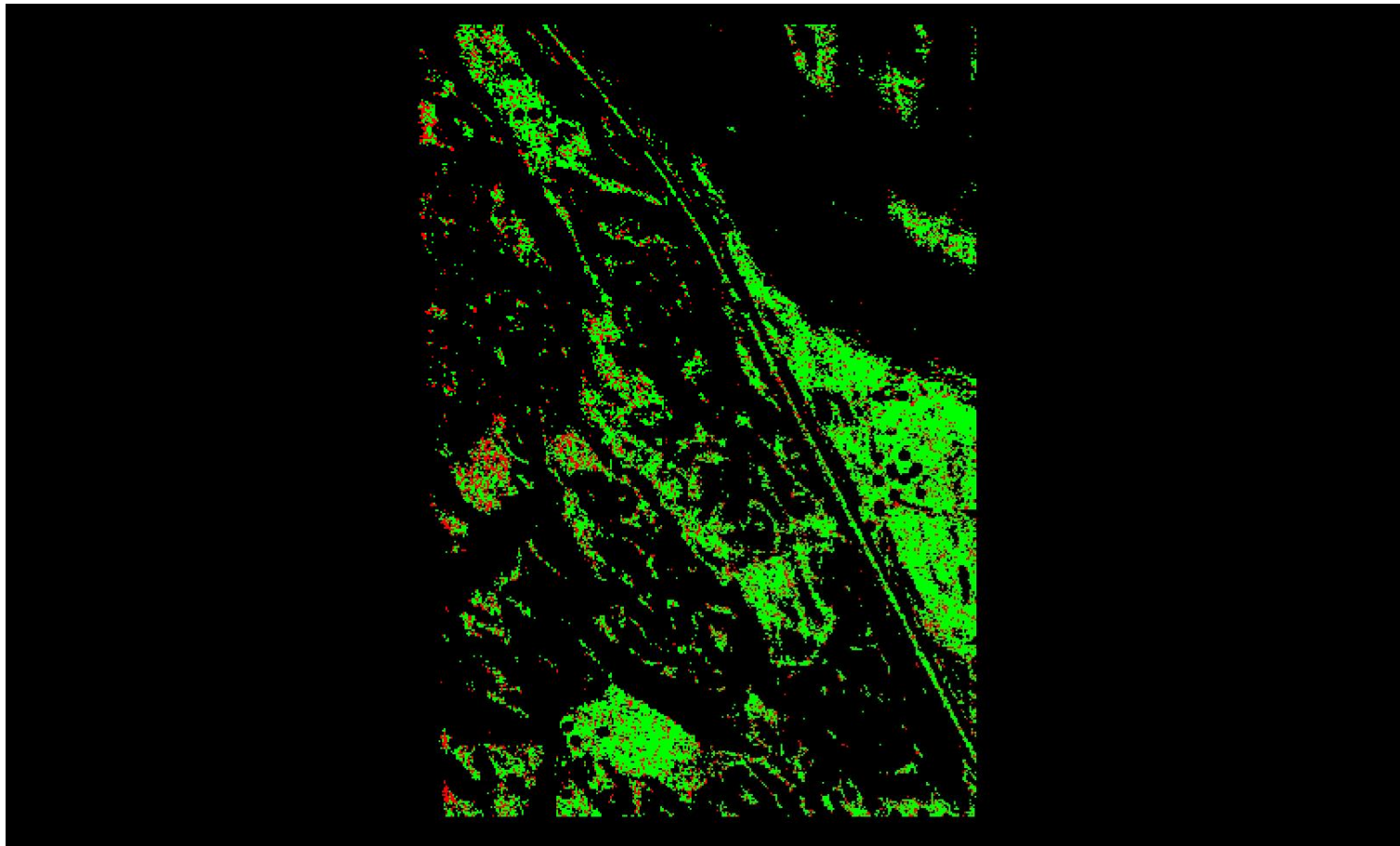
0	0.060	0.597 (Meter)
0	0.196	1.960 (US Survey Feet)

A maximum vertical separation cutoff has been applied to this graphic for the purpose of masking out disruptive features that are not applicable for depicting sensor noise within individual swaths (e.g., trees, moving cars, etc.).

DPH-8 Report on Smooth Surface Precision (intraswath) - continued

[Data Source - Y:\Mapping\Projects\65220329_CWCB_FEMA\Production\Final_Client_Deliverables\Del4\point_cloud\Swaths](#)

[Result Path - Y:\Mapping\Projects\65220329_CWCB_FEMA\Admin\QA_OC\DEL4_OC\DPH_8\Individual_LD38941396_CS_03068_GRID.jp2](#)




A maximum vertical separation cutoff has been applied to this graphic for the purpose of masking out disruptive features that are not applicable for depicting sensor noise within individual swaths (e.g., trees, moving cars, etc.).

DPH-8 Report on Smooth Surface Precision (intraswath) - continued

[Data Source - Y:\Mapping\Projects\65220329_CWCB_FEMA\Production\Final_Client_Deliverables\Del4\point_cloud\Swaths](#)

[Result Path - Y:\Mapping\Projects\65220329_CWCB_FEMA\Admin\QA_OC\DEL4_OC\DPH_8\Individual_LD37531363_CS_03111_GRID.jp2](#)




A maximum vertical separation cutoff has been applied to this graphic for the purpose of masking out disruptive features that are not applicable for depicting sensor noise within individual swaths (e.g., trees, moving cars, etc.).

DPH-8 Report on Smooth Surface Precision (intraswath) - continued

[Data Source - Y:\Mapping\Projects\65220329_CWCB_FEMA\Production\Final_Client_Deliverables\Del4\point_cloud\Swaths](#)

[Result Path - Y:\Mapping\Projects\65220329_CWCB_FEMA\Admin\QA_OC\DEL4_OC\DPH_8\Individual_LD38851468_CS_03076_GRID.jp2](#)




A maximum vertical separation cutoff has been applied to this graphic for the purpose of masking out disruptive features that are not applicable for depicting sensor noise within individual swaths (e.g., trees, moving cars, etc.).

DPH-8 Report on Smooth Surface Precision (intraswath) - continued

[Data Source - Y:\Mapping\Projects\65220329_CWCB_FEMA\Production\Final_Client_Deliverables\Del4\point_cloud\Swaths](#)

[Result Path - Y:\Mapping\Projects\65220329_CWCB_FEMA\Admin\QA_OC\DEL4_OC\DPH_8\Individual_LD36151546_CS_03064_GRID.jp2](#)




A maximum vertical separation cutoff has been applied to this graphic for the purpose of masking out disruptive features that are not applicable for depicting sensor noise within individual swaths (e.g., trees, moving cars, etc.).

DPH-8 Report on Smooth Surface Precision (intraswath) - continued

[Data Source - Y:\Mapping\Projects\65220329_CWCB_FEMA\Production\Final_Client_Deliverables\Del4\point_cloud\Swaths](#)

[Result Path - Y:\Mapping\Projects\65220329_CWCB_FEMA\Admin\QA_OC\DEL4_OC\DPH_8\Individual_LD36151459_CS_03056_GRID.jp2](#)

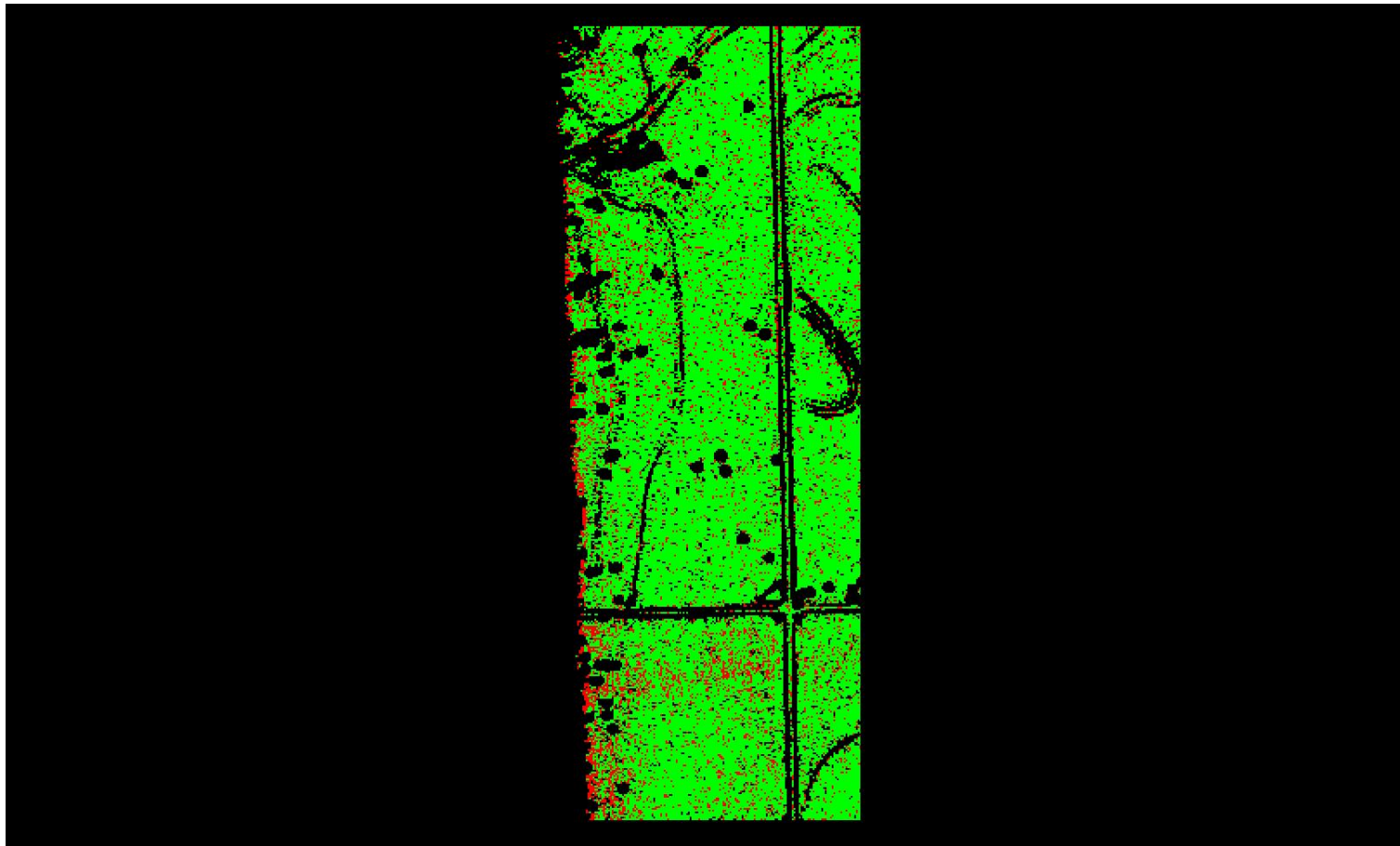


A maximum vertical separation cutoff has been applied to this graphic for the purpose of masking out disruptive features that are not applicable for depicting sensor noise within individual swaths (e.g., trees, moving cars, etc.).

DPH-8 Report on Smooth Surface Precision (intraswath) - continued

[Data Source - Y:\Mapping\Projects\65220329_CWCB_FEMA\Production\Final_Client_Deliverables\Del4\point_cloud\Swaths](#)

[Result Path - Y:\Mapping\Projects\65220329_CWCB_FEMA\Admin\QA_OC\DEL4_OC\DPH_8\Individual_LD36241579_CS_03079_GRID.jp2](#)




A maximum vertical separation cutoff has been applied to this graphic for the purpose of masking out disruptive features that are not applicable for depicting sensor noise within individual swaths (e.g., trees, moving cars, etc.).

DPH-8 Report on Smooth Surface Precision (intraswath) - continued

[Data Source - Y:\Mapping\Projects\65220329_CWCB_FEMA\Production\Final_Client_Deliverables\Del4\point_cloud\Swaths](#)

[Result Path - Y:\Mapping\Projects\65220329_CWCB_FEMA\Admin\QA_OC\DEL4_OC\DPH_8\Individual_LD35881405_CS_03113_GRID.jp2](#)




0 0.060 0.597 (Meter)
0 0.196 1.960 (US Survey Feet)

A maximum vertical separation cutoff has been applied to this graphic for the purpose of masking out disruptive features that are not applicable for depicting sensor noise within individual swaths (e.g., trees, moving cars, etc.).

DPH-8 Report on Smooth Surface Precision (intraswath) - continued

[Data Source - Y:\Mapping\Projects\65220329_CWCB_FEMA\Production\Final_Client_Deliverables\Del4\point_cloud\Swaths](#)

[Result Path - Y:\Mapping\Projects\65220329_CWCB_FEMA\Admin\QA_OC\DEL4_OC\DPH_8\Individual_LD38221591_CS_03062_GRID.jp2](#)




0 0.060 0.597 (Meter)
0 0.196 1.960 (US Survey Feet)

A maximum vertical separation cutoff has been applied to this graphic for the purpose of masking out disruptive features that are not applicable for depicting sensor noise within individual swaths (e.g., trees, moving cars, etc.).

DPH-8 Report on Smooth Surface Precision (intraswath) - continued

[Data Source - Y:\Mapping\Projects\65220329_CWCB_FEMA\Production\Final_Client_Deliverables\Del4\point_cloud\Swaths](#)

[Result Path - Y:\Mapping\Projects\65220329_CWCB_FEMA\Admin\QA_OC\DEL4_OC\DPH_8\Individual_LD37261447_CS_03017_GRID.jp2](#)




0	0.060	0.597 (Meter)
0	0.196	1.960 (US Survey Feet)

A maximum vertical separation cutoff has been applied to this graphic for the purpose of masking out disruptive features that are not applicable for depicting sensor noise within individual swaths (e.g., trees, moving cars, etc.).

DPH-8 Report on Smooth Surface Precision (intraswath) - continued

[Data Source - Y:\Mapping\Projects\65220329_CWCB_FEMA\Production\Final_Client_Deliverables\Del4\point_cloud\Swaths](#)

[Result Path - Y:\Mapping\Projects\65220329_CWCB_FEMA\Admin\QA_OC\DEL4_OC\DPH_8\Individual_LD38311351_CS_03070_GRID.jp2](#)




0	0.060	0.597 (Meter)
0	0.196	1.960 (US Survey Feet)

A maximum vertical separation cutoff has been applied to this graphic for the purpose of masking out disruptive features that are not applicable for depicting sensor noise within individual swaths (e.g., trees, moving cars, etc.).

DPH-8 Report on Smooth Surface Precision (intraswath) - continued

[Data Source - Y:\Mapping\Projects\65220329_CWCB_FEMA\Production\Final_Client_Deliverables\Del4\point_cloud\Swaths](#)

[Result Path - Y:\Mapping\Projects\65220329_CWCB_FEMA\Admin\QA_OC\DEL4_OC\DPH_8\Individual_LD37171399_CS_03032_GRID.jp2](#)

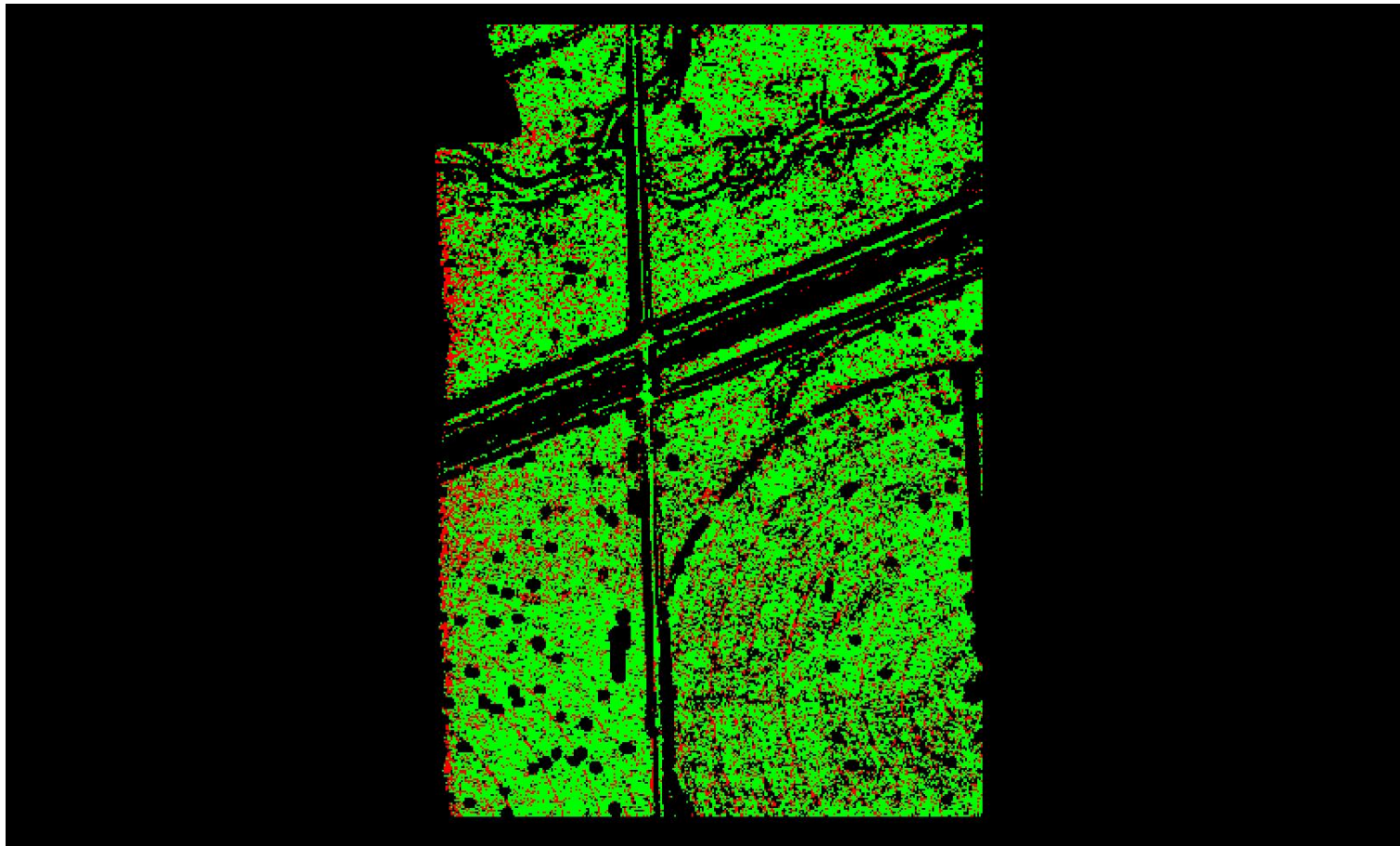


A maximum vertical separation cutoff has been applied to this graphic for the purpose of masking out disruptive features that are not applicable for depicting sensor noise within individual swaths (e.g., trees, moving cars, etc.).

DPH-8 Report on Smooth Surface Precision (intraswath) - continued

[Data Source - Y:\Mapping\Projects\65220329_CWCB_FEMA\Production\Final_Client_Deliverables\Del4\point_cloud\Swaths](#)

[Result Path - Y:\Mapping\Projects\65220329_CWCB_FEMA\Admin\QA_OC\DEL4_OC\DPH_8\Individual_LD37741576_CS_03122_GRID.jp2](#)

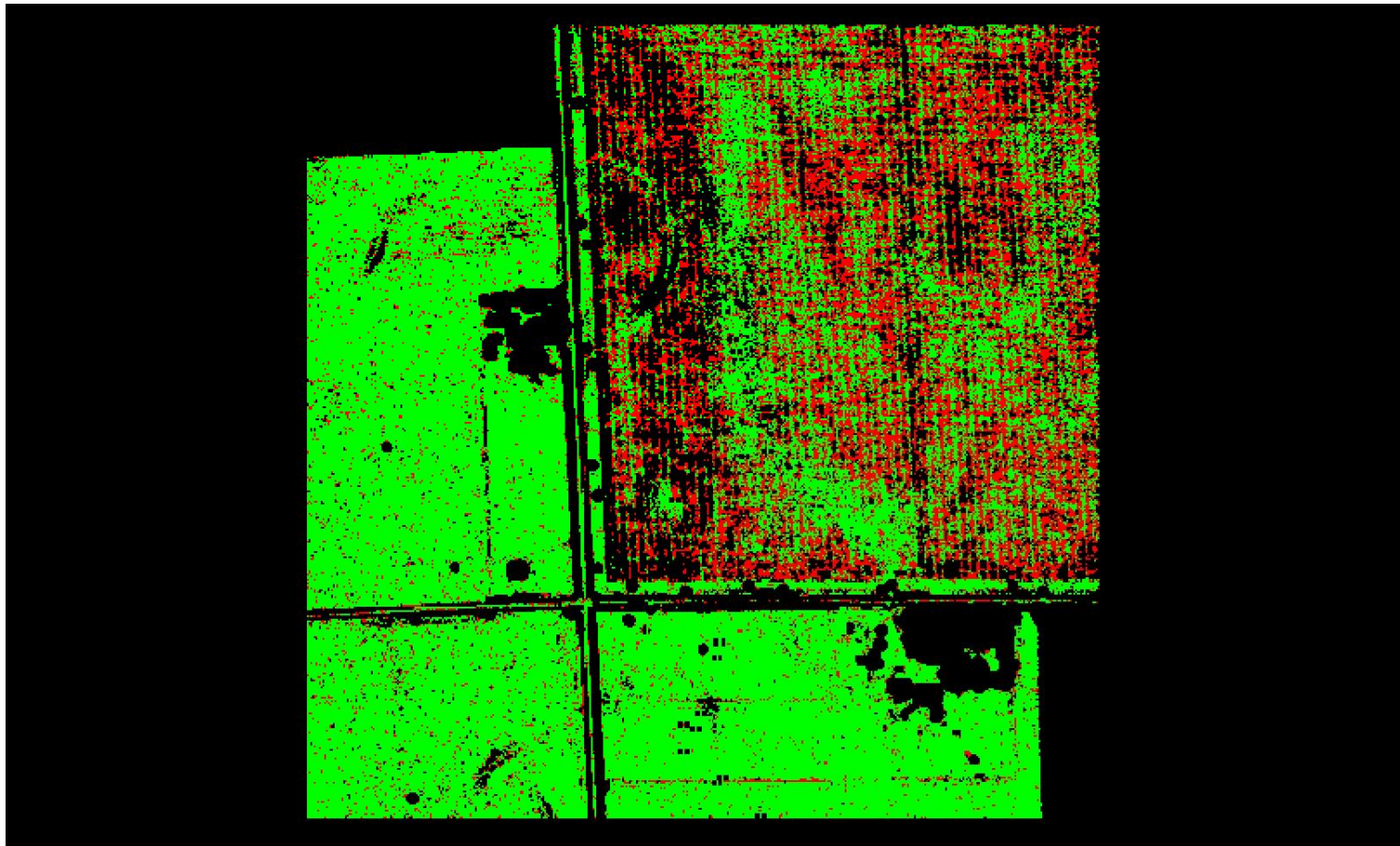


A maximum vertical separation cutoff has been applied to this graphic for the purpose of masking out disruptive features that are not applicable for depicting sensor noise within individual swaths (e.g., trees, moving cars, etc.).

DPH-8 Report on Smooth Surface Precision (intraswath) - continued

[Data Source - Y:\Mapping\Projects\65220329_CWCB_FEMA\Production\Final_Client_Deliverables\Del4\point_cloud\Swaths](#)

[Result Path - Y:\Mapping\Projects\65220329_CWCB_FEMA\Admin\QA_OC\DEL4_OC\DPH_8\Individual_LD36901453_CS_03065_GRID.jp2](#)




A maximum vertical separation cutoff has been applied to this graphic for the purpose of masking out disruptive features that are not applicable for depicting sensor noise within individual swaths (e.g., trees, moving cars, etc.).

DPH-8 Report on Smooth Surface Precision (intraswath) - continued

[Data Source - Y:\Mapping\Projects\65220329_CWCB_FEMA\Production\Final_Client_Deliverables\Del4\point_cloud\Swaths](#)

[Result Path - Y:\Mapping\Projects\65220329_CWCB_FEMA\Admin\QA_OC\DEL4_OC\DPH_8\Individual_LD37771531_CS_03125_GRID.jp2](#)




0	0.060	0.597 (Meter)
0	0.196	1.960 (US Survey Feet)

A maximum vertical separation cutoff has been applied to this graphic for the purpose of masking out disruptive features that are not applicable for depicting sensor noise within individual swaths (e.g., trees, moving cars, etc.).

DPH-8 Report on Smooth Surface Precision (intraswath) - continued

[Data Source - Y:\Mapping\Projects\65220329_CWCB_FEMA\Production\Final_Client_Deliverables\Del4\point_cloud\Swaths](#)

[Result Path - Y:\Mapping\Projects\65220329_CWCB_FEMA\Admin\QA_OC\DEL4_OC\DPH_8\Individual_LD36511480_CS_03074_GRID.jp2](#)




A maximum vertical separation cutoff has been applied to this graphic for the purpose of masking out disruptive features that are not applicable for depicting sensor noise within individual swaths (e.g., trees, moving cars, etc.).

DPH-8 Report on Smooth Surface Precision (intraswath) - continued

[Data Source - Y:\Mapping\Projects\65220329_CWCB_FEMA\Production\Final_Client_Deliverables\Del4\point_cloud\Swaths](#)

[Result Path - Y:\Mapping\Projects\65220329_CWCB_FEMA\Admin\QA_OC\DEL4_OC\DPH_8\Individual_LD35521558_CS_03061_GRID.jp2](#)




A maximum vertical separation cutoff has been applied to this graphic for the purpose of masking out disruptive features that are not applicable for depicting sensor noise within individual swaths (e.g., trees, moving cars, etc.).

DPH-8 Report on Smooth Surface Precision (intraswath) - continued

[Data Source - Y:\Mapping\Projects\65220329_CWCB_FEMA\Production\Final_Client_Deliverables\Del4\point_cloud\Swaths](#)

[Result Path - Y:\Mapping\Projects\65220329_CWCB_FEMA\Admin\QA_OC\DEL4_OC\DPH_8\Individual_LD36811408_CS_03073_GRID.jp2](#)




A maximum vertical separation cutoff has been applied to this graphic for the purpose of masking out disruptive features that are not applicable for depicting sensor noise within individual swaths (e.g., trees, moving cars, etc.).

DPH-8 Report on Smooth Surface Precision (intraswath) - continued

[Data Source - Y:\Mapping\Projects\65220329_CWCB_FEMA\Production\Final_Client_Deliverables\Del4\point_cloud\Swaths](#)

[Result Path - Y:\Mapping\Projects\65220329_CWCB_FEMA\Admin\QA_OC\DEL4_OC\DPH_8\Individual_LD38851501_CS_03083_GRID.jp2](#)




A maximum vertical separation cutoff has been applied to this graphic for the purpose of masking out disruptive features that are not applicable for depicting sensor noise within individual swaths (e.g., trees, moving cars, etc.).

DPH-8 Report on Smooth Surface Precision (intraswath) - continued

[Data Source - Y:\Mapping\Projects\65220329_CWCB_FEMA\Production\Final_Client_Deliverables\Del4\point_cloud\Swaths](#)

[Result Path - Y:\Mapping\Projects\65220329_CWCB_FEMA\Admin\QA_OC\DEL4_OC\DPH_8\Individual_LD37711438_CS_03100_GRID.jp2](#)




0 0.060 0.597 (Meter)
0 0.196 1.960 (US Survey Feet)

A maximum vertical separation cutoff has been applied to this graphic for the purpose of masking out disruptive features that are not applicable for depicting sensor noise within individual swaths (e.g., trees, moving cars, etc.).

DPH-8 Report on Smooth Surface Precision (intraswath) - continued

[Data Source - Y:\Mapping\Projects\65220329_CWCB_FEMA\Production\Final_Client_Deliverables\Del4\point_cloud\Swaths](#)

[Result Path - Y:\Mapping\Projects\65220329_CWCB_FEMA\Admin\QA_OC\DEL4_OC\DPH_8\Individual_LD37621492_CS_03107_GRID.jp2](#)




A maximum vertical separation cutoff has been applied to this graphic for the purpose of masking out disruptive features that are not applicable for depicting sensor noise within individual swaths (e.g., trees, moving cars, etc.).

DPH-8 Report on Smooth Surface Precision (intraswath) - continued

[Data Source - Y:\Mapping\Projects\65220329_CWCB_FEMA\Production\Final_Client_Deliverables\Del4\point_cloud\Swaths](#)

[Result Path - Y:\Mapping\Projects\65220329_CWCB_FEMA\Admin\QA_OC\DEL4_OC\DPH_8\Individual_LD36931579_CS_03026_GRID.jp2](#)




A maximum vertical separation cutoff has been applied to this graphic for the purpose of masking out disruptive features that are not applicable for depicting sensor noise within individual swaths (e.g., trees, moving cars, etc.).

DPH-8 Report on Smooth Surface Precision (intraswath) - continued

[Data Source - Y:\Mapping\Projects\65220329_CWCB_FEMA\Production\Final_Client_Deliverables\Del4\point_cloud\Swaths](#)

[Result Path - Y:\Mapping\Projects\65220329_CWCB_FEMA\Admin\QA_OC\DEL4_OC\DPH_8\Individual_LD37261498_CS_03024_GRID.jp2](#)

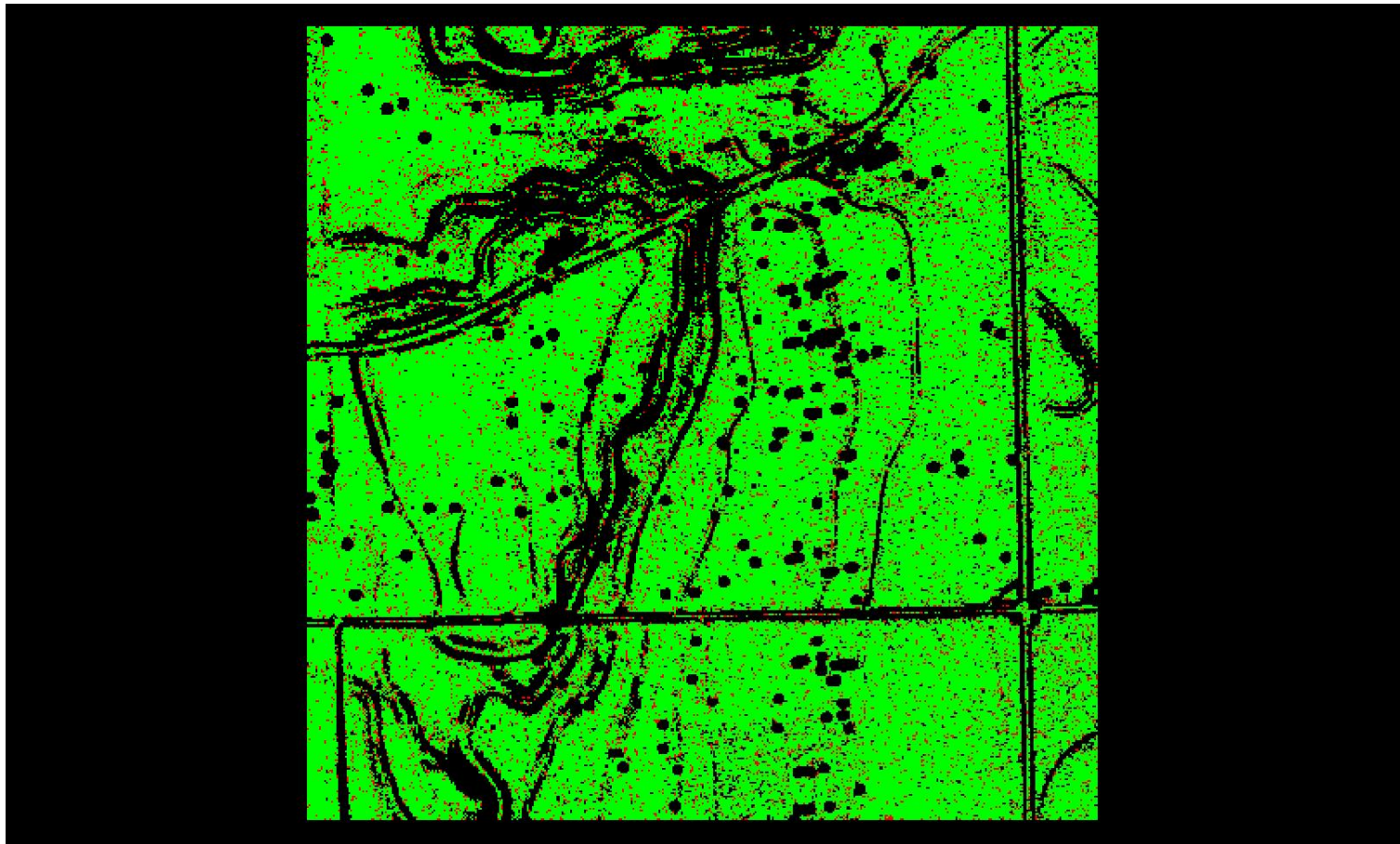


A maximum vertical separation cutoff has been applied to this graphic for the purpose of masking out disruptive features that are not applicable for depicting sensor noise within individual swaths (e.g., trees, moving cars, etc.).

DPH-8 Report on Smooth Surface Precision (intraswath) - continued

[Data Source - Y:\Mapping\Projects\65220329_CWCB_FEMA\Production\Final_Client_Deliverables\Del4\point_cloud\Swaths](#)

[Result Path - Y:\Mapping\Projects\65220329_CWCB_FEMA\Admin\QA_OC\DEL4_OC\DPH_8\Individual_LD36241579_CS_03072_GRID.jp2](#)




A maximum vertical separation cutoff has been applied to this graphic for the purpose of masking out disruptive features that are not applicable for depicting sensor noise within individual swaths (e.g., trees, moving cars, etc.).

DPH-8 Report on Smooth Surface Precision (intraswath) - continued

[Data Source - Y:\Mapping\Projects\65220329_CWCB_FEMA\Production\Final_Client_Deliverables\Del4\point_cloud\Swaths](#)

[Result Path - Y:\Mapping\Projects\65220329_CWCB_FEMA\Admin\QA_OC\DEL4_OC\DPH_8\Individual_LD37441426_CS_03119_GRID.jp2](#)

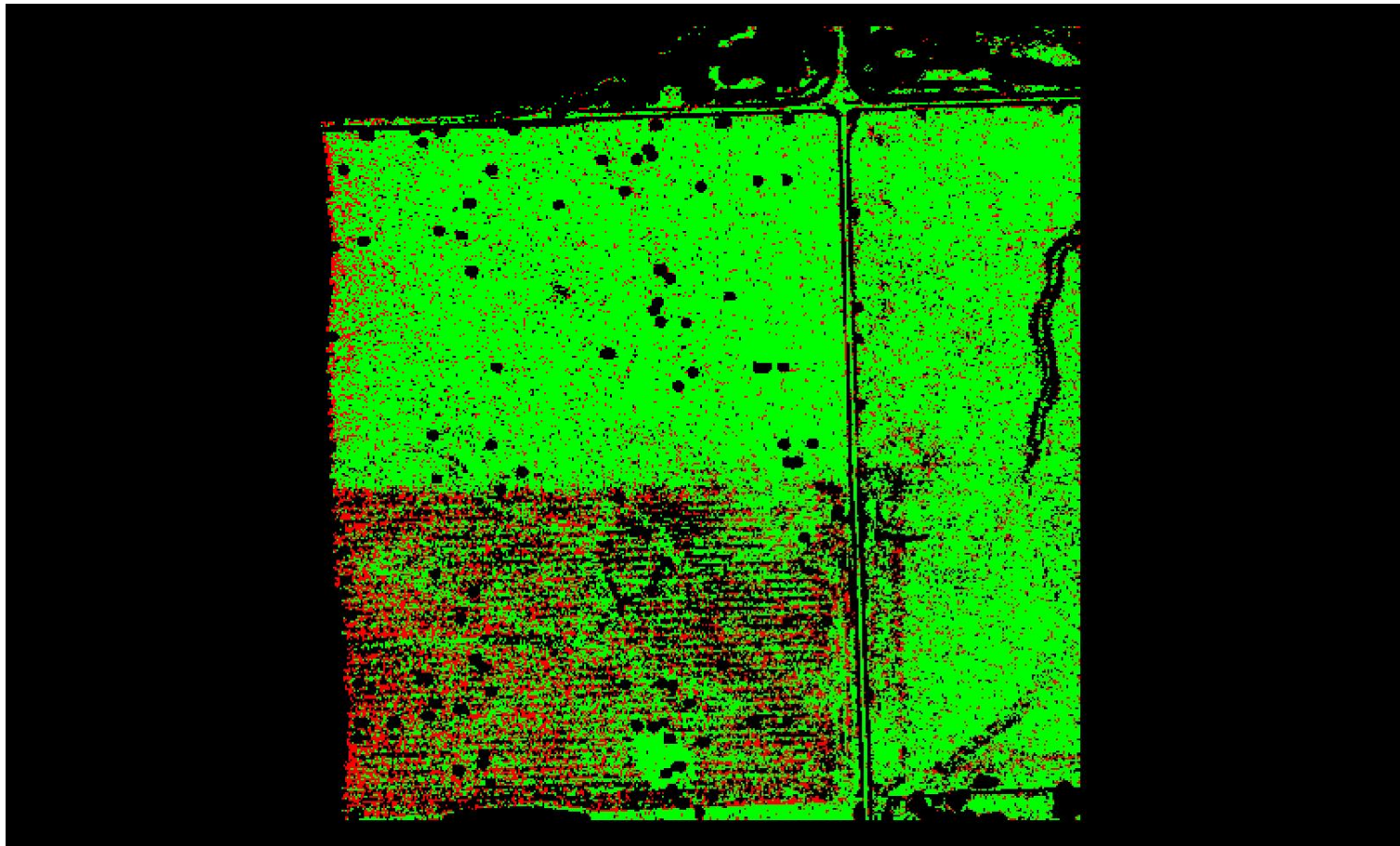


A maximum vertical separation cutoff has been applied to this graphic for the purpose of masking out disruptive features that are not applicable for depicting sensor noise within individual swaths (e.g., trees, moving cars, etc.).

DPH-8 Report on Smooth Surface Precision (intraswath) - continued

[Data Source - Y:\Mapping\Projects\65220329_CWCB_FEMA\Production\Final_Client_Deliverables\Del4\point_cloud\Swaths](#)

[Result Path - Y:\Mapping\Projects\65220329_CWCB_FEMA\Admin\QA_OC\DEL4_OC\DPH_8\Individual_LD39031534_CS_03053_GRID.jp2](#)




0	0.060	0.597 (Meter)
0	0.196	1.960 (US Survey Feet)

A maximum vertical separation cutoff has been applied to this graphic for the purpose of masking out disruptive features that are not applicable for depicting sensor noise within individual swaths (e.g., trees, moving cars, etc.).

DPH-8 Report on Smooth Surface Precision (intraswath) - continued

[Data Source - Y:\Mapping\Projects\65220329_CWCB_FEMA\Production\Final_Client_Deliverables\Del4\point_cloud\Swaths](#)

[Result Path - Y:\Mapping\Projects\65220329_CWCB_FEMA\Admin\QA_OC\DEL4_OC\DPH_8\Individual_LD36001354_CS_03117_GRID.jp2](#)




A maximum vertical separation cutoff has been applied to this graphic for the purpose of masking out disruptive features that are not applicable for depicting sensor noise within individual swaths (e.g., trees, moving cars, etc.).

DPH-8 Report on Smooth Surface Precision (intraswath) - continued

[Data Source - Y:\Mapping\Projects\65220329_CWCB_FEMA\Production\Final_Client_Deliverables\Del4\point_cloud\Swaths](#)

[Result Path - Y:\Mapping\Projects\65220329_CWCB_FEMA\Admin\QA_OC\DEL4_OC\DPH_8\Individual_LD36151459_CS_03064_GRID.jp2](#)




A maximum vertical separation cutoff has been applied to this graphic for the purpose of masking out disruptive features that are not applicable for depicting sensor noise within individual swaths (e.g., trees, moving cars, etc.).

DPH-8 Report on Smooth Surface Precision (intraswath) - continued

[Data Source - Y:\Mapping\Projects\65220329_CWCB_FEMA\Production\Final_Client_Deliverables\Del4\point_cloud\Swaths](#)

[Result Path - Y:\Mapping\Projects\65220329_CWCB_FEMA\Admin\QA_OC\DEL4_OC\DPH_8\Individual_LD39451618_CS_03075_GRID.jp2](#)

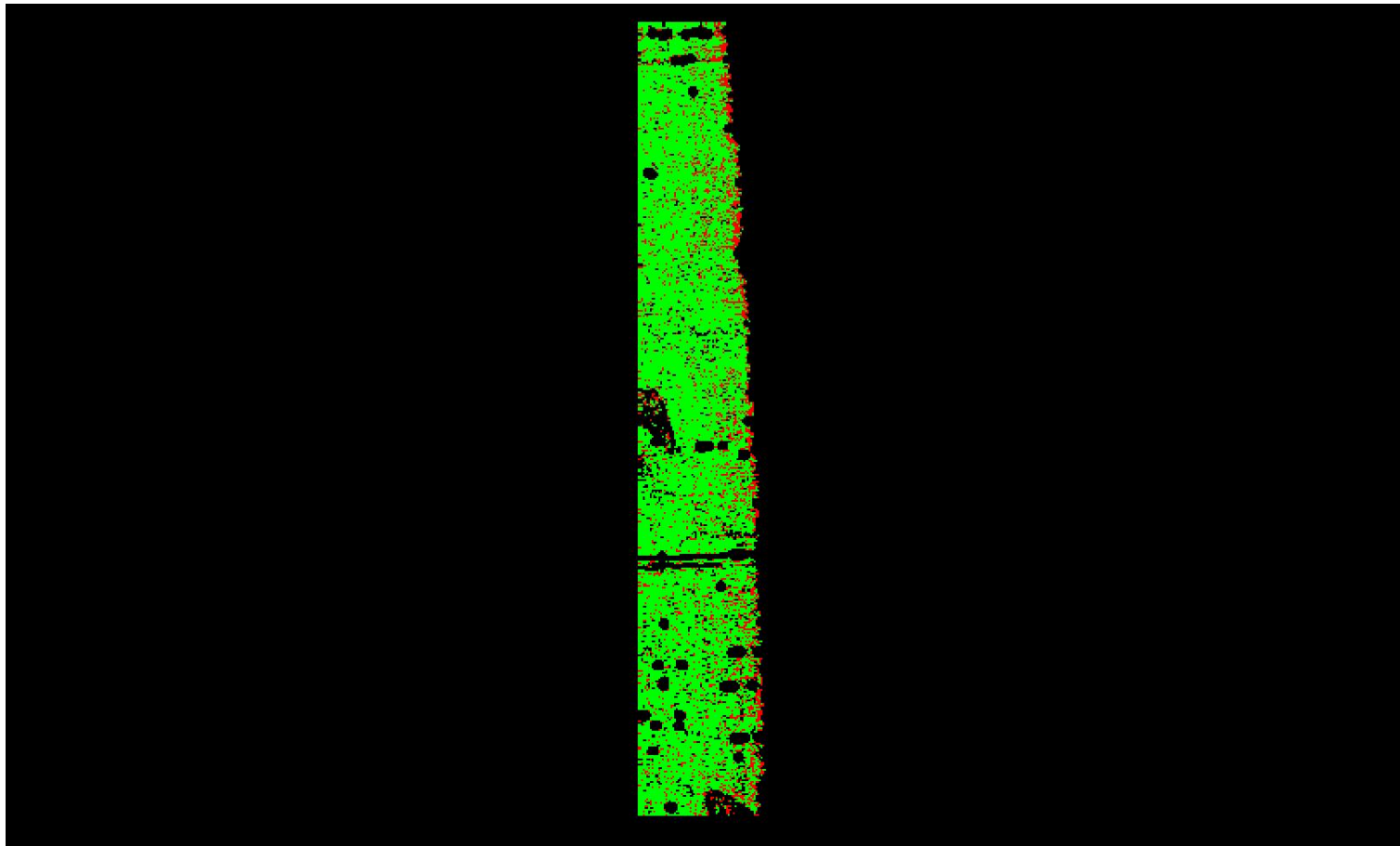


A maximum vertical separation cutoff has been applied to this graphic for the purpose of masking out disruptive features that are not applicable for depicting sensor noise within individual swaths (e.g., trees, moving cars, etc.).

DPH-8 Report on Smooth Surface Precision (intraswath) - continued

[Data Source - Y:\Mapping\Projects\65220329_CWCB_FEMA\Production\Final_Client_Deliverables\Del4\point_cloud\Swaths](#)

[Result Path - Y:\Mapping\Projects\65220329_CWCB_FEMA\Admin\QA_OC\DEL4_OC\DPH_8\Individual_LD39031573_CS_03060_GRID.jp2](#)

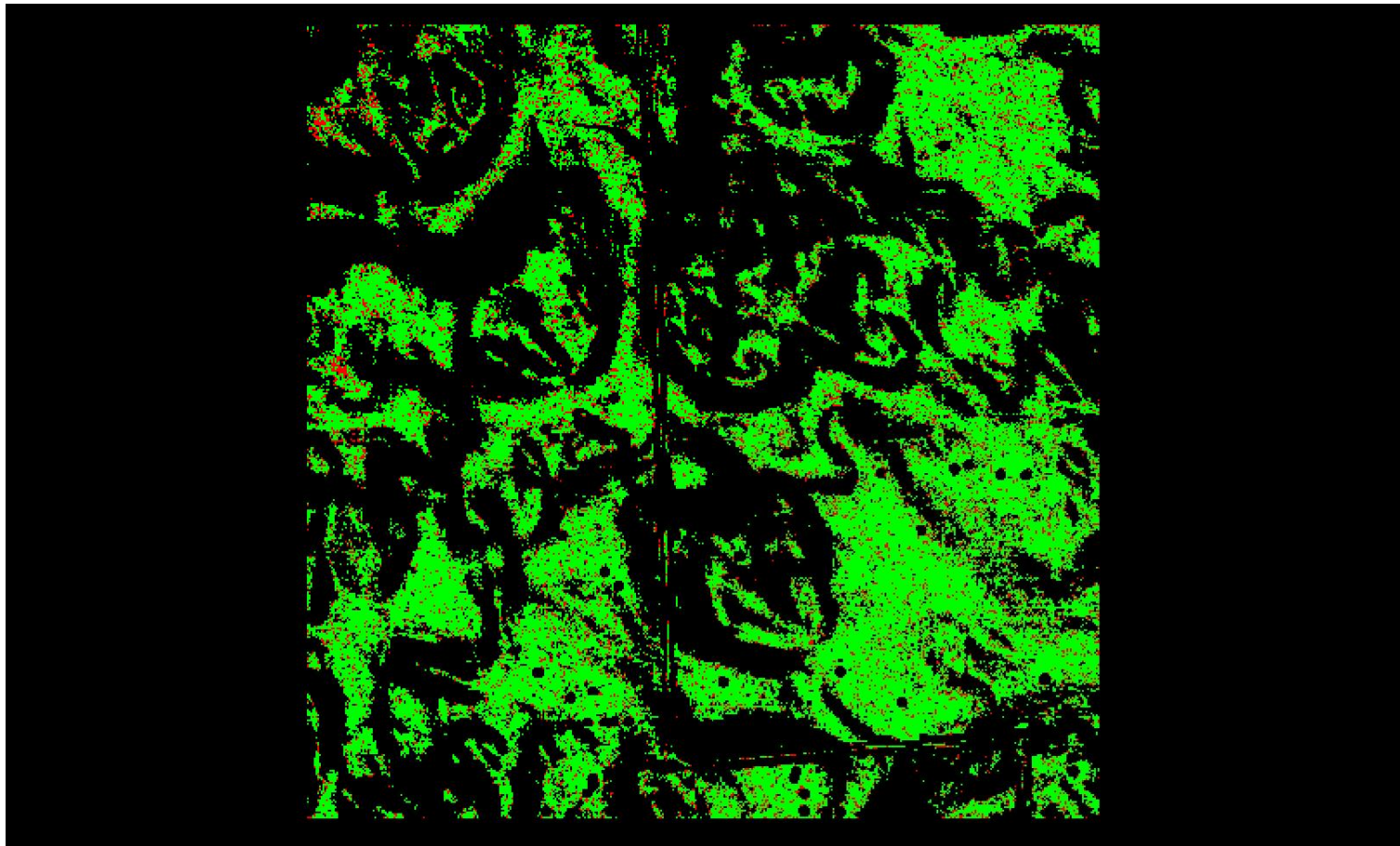


A maximum vertical separation cutoff has been applied to this graphic for the purpose of masking out disruptive features that are not applicable for depicting sensor noise within individual swaths (e.g., trees, moving cars, etc.).

DPH-8 Report on Smooth Surface Precision (intraswath) - continued

[Data Source - Y:\Mapping\Projects\65220329_CWCB_FEMA\Production\Final_Client_Deliverables\Del4\point_cloud\Swaths](#)

[Result Path - Y:\Mapping\Projects\65220329_CWCB_FEMA\Admin\QA_OC\DEL4_OC\DPH_8\Individual_LD36511456_CS_03018_GRID.jp2](#)




0	0.060	0.597 (Meter)
0	0.196	1.960 (US Survey Feet)

A maximum vertical separation cutoff has been applied to this graphic for the purpose of masking out disruptive features that are not applicable for depicting sensor noise within individual swaths (e.g., trees, moving cars, etc.).

DPH-8 Report on Smooth Surface Precision (intraswath) - continued

[Data Source - Y:\Mapping\Projects\65220329_CWCB_FEMA\Production\Final_Client_Deliverables\Del4\point_cloud\Swaths](#)

[Result Path - Y:\Mapping\Projects\65220329_CWCB_FEMA\Admin\QA_OC\DEL4_OC\DPH_8\Individual_LD37021381_CS_03049_GRID.jp2](#)



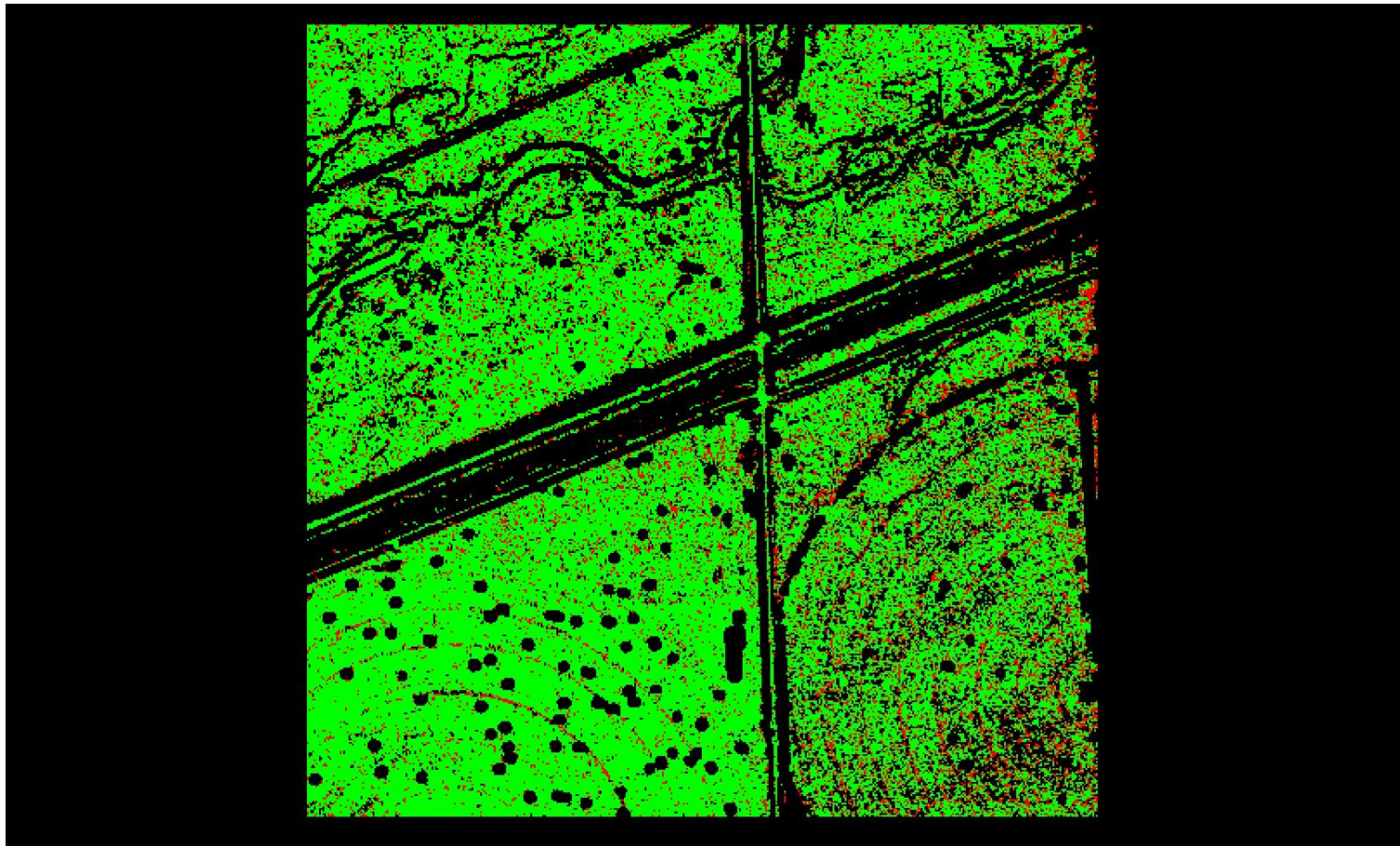
0	0.060	0.597 (Meter)
0	0.196	1.960 (US Survey Feet)

A maximum vertical separation cutoff has been applied to this graphic for the purpose of masking out disruptive features that are not applicable for depicting sensor noise within individual swaths (e.g., trees, moving cars, etc.).

DPH-8 Report on Smooth Surface Precision (intraswath) - continued

[Data Source - Y:\Mapping\Projects\65220329_CWCB_FEMA\Production\Final_Client_Deliverables\Del4\point_cloud\Swaths](#)

[Result Path - Y:\Mapping\Projects\65220329_CWCB_FEMA\Admin\QA_OC\DEL4_OC\DPH_8\Individual_LD37741576_CS_03125_GRID.jp2](#)




A maximum vertical separation cutoff has been applied to this graphic for the purpose of masking out disruptive features that are not applicable for depicting sensor noise within individual swaths (e.g., trees, moving cars, etc.).

DPH-8 Report on Smooth Surface Precision (intraswath) - continued

[Data Source - Y:\Mapping\Projects\65220329_CWCB_FEMA\Production\Final_Client_Deliverables\Del4\point_cloud\Swaths](#)

[Result Path - Y:\Mapping\Projects\65220329_CWCB_FEMA\Admin\QA_OC\DEL4_OC\DPH_8\Individual_LD35941588_CS_03063_GRID.jp2](#)




A maximum vertical separation cutoff has been applied to this graphic for the purpose of masking out disruptive features that are not applicable for depicting sensor noise within individual swaths (e.g., trees, moving cars, etc.).

DPH-8 Report on Smooth Surface Precision (intraswath) - continued

[Data Source - Y:\Mapping\Projects\65220329_CWCB_FEMA\Production\Final_Client_Deliverables\Del4\point_cloud\Swaths](#)

[Result Path - Y:\Mapping\Projects\65220329_CWCB_FEMA\Admin\QA_OC\DEL4_OC\DPH_8\Individual_LD38011360_CS_03114_GRID.jp2](#)




A maximum vertical separation cutoff has been applied to this graphic for the purpose of masking out disruptive features that are not applicable for depicting sensor noise within individual swaths (e.g., trees, moving cars, etc.).

DPH-8 Report on Smooth Surface Precision (intraswath) - continued

[Data Source - Y:\Mapping\Projects\65220329_CWCB_FEMA\Production\Final_Client_Deliverables\Del4\point_cloud\Swaths](#)

[Result Path - Y:\Mapping\Projects\65220329_CWCB_FEMA\Admin\QA_OC\DEL4_OC\DPH_8\Individual_LD35791447_CS_03105_GRID.jp2](#)




A maximum vertical separation cutoff has been applied to this graphic for the purpose of masking out disruptive features that are not applicable for depicting sensor noise within individual swaths (e.g., trees, moving cars, etc.).

DPH-8 Report on Smooth Surface Precision (intraswath) - continued

[Data Source - Y:\Mapping\Projects\65220329_CWCB_FEMA\Production\Final_Client_Deliverables\Del4\point_cloud\Swaths](#)

[Result Path - Y:\Mapping\Projects\65220329_CWCB_FEMA\Admin\QA_OC\DEL4_OC\DPH_8\Individual_LD38851468_CS_03083_GRID.jp2](#)




A maximum vertical separation cutoff has been applied to this graphic for the purpose of masking out disruptive features that are not applicable for depicting sensor noise within individual swaths (e.g., trees, moving cars, etc.).

DPH-8 Report on Smooth Surface Precision (intraswath) - continued

[Data Source - Y:\Mapping\Projects\65220329_CWCB_FEMA\Production\Final_Client_Deliverables\Del4\point_cloud\Swaths](#)

[Result Path - Y:\Mapping\Projects\65220329_CWCB_FEMA\Admin\QA_OC\DEL4_OC\DPH_8\Individual_LD35461522_CS_03131_GRID.jp2](#)




A maximum vertical separation cutoff has been applied to this graphic for the purpose of masking out disruptive features that are not applicable for depicting sensor noise within individual swaths (e.g., trees, moving cars, etc.).

DPH-8 Report on Smooth Surface Precision (intraswath) - continued

[Data Source - Y:\Mapping\Projects\65220329_CWCB_FEMA\Production\Final_Client_Deliverables\Del4\point_cloud\Swaths](#)

[Result Path - Y:\Mapping\Projects\65220329_CWCB_FEMA\Admin\QA_OC\DEL4_OC\DPH_8\Individual_LD36571567_CS_03066_GRID.jp2](#)




A maximum vertical separation cutoff has been applied to this graphic for the purpose of masking out disruptive features that are not applicable for depicting sensor noise within individual swaths (e.g., trees, moving cars, etc.).

DPH-8 Report on Smooth Surface Precision (intraswath) - continued

[Data Source - Y:\Mapping\Projects\65220329_CWCB_FEMA\Production\Final_Client_Deliverables\Del4\point_cloud\Swaths](#)

[Result Path - Y:\Mapping\Projects\65220329_CWCB_FEMA\Admin\QA_OC\DEL4_OC\DPH_8\Individual_LD38311351_CS_03062_GRID.jp2](#)




A maximum vertical separation cutoff has been applied to this graphic for the purpose of masking out disruptive features that are not applicable for depicting sensor noise within individual swaths (e.g., trees, moving cars, etc.).

DPH-8 Report on Smooth Surface Precision (intraswath) - continued

[Data Source - Y:\Mapping\Projects\65220329_CWCB_FEMA\Production\Final_Client_Deliverables\Del4\point_cloud\Swaths](#)

[Result Path - Y:\Mapping\Projects\65220329_CWCB_FEMA\Admin\QA_OC\DEL4_OC\DPH_8\Individual_LD37441516_CS_03115_GRID.jp2](#)




0	0.060	0.597 (Meter)
0	0.196	1.960 (US Survey Feet)

A maximum vertical separation cutoff has been applied to this graphic for the purpose of masking out disruptive features that are not applicable for depicting sensor noise within individual swaths (e.g., trees, moving cars, etc.).

DPH-8 Report on Smooth Surface Precision (intraswath) - continued

[Data Source - Y:\Mapping\Projects\65220329_CWCB_FEMA\Production\Final_Client_Deliverables\Del4\point_cloud\Swaths](#)

[Result Path - Y:\Mapping\Projects\65220329_CWCB_FEMA\Admin\QA_OC\DEL4_OC\DPH_8\Individual_LD35461468_CS_03131_GRID.jp2](#)




0	0.060	0.597 (Meter)
0	0.196	1.960 (US Survey Feet)

A maximum vertical separation cutoff has been applied to this graphic for the purpose of masking out disruptive features that are not applicable for depicting sensor noise within individual swaths (e.g., trees, moving cars, etc.).

DPH-8 Report on Smooth Surface Precision (intraswath) - continued

[Data Source - Y:\Mapping\Projects\65220329_CWCB_FEMA\Production\Final_Client_Deliverables\Del4\point_cloud\Swaths](#)

[Result Path - Y:\Mapping\Projects\65220329_CWCB_FEMA\Admin\QA_OC\DEL4_OC\DPH_8\Individual_LD35971477_CS_03117_GRID.jp2](#)



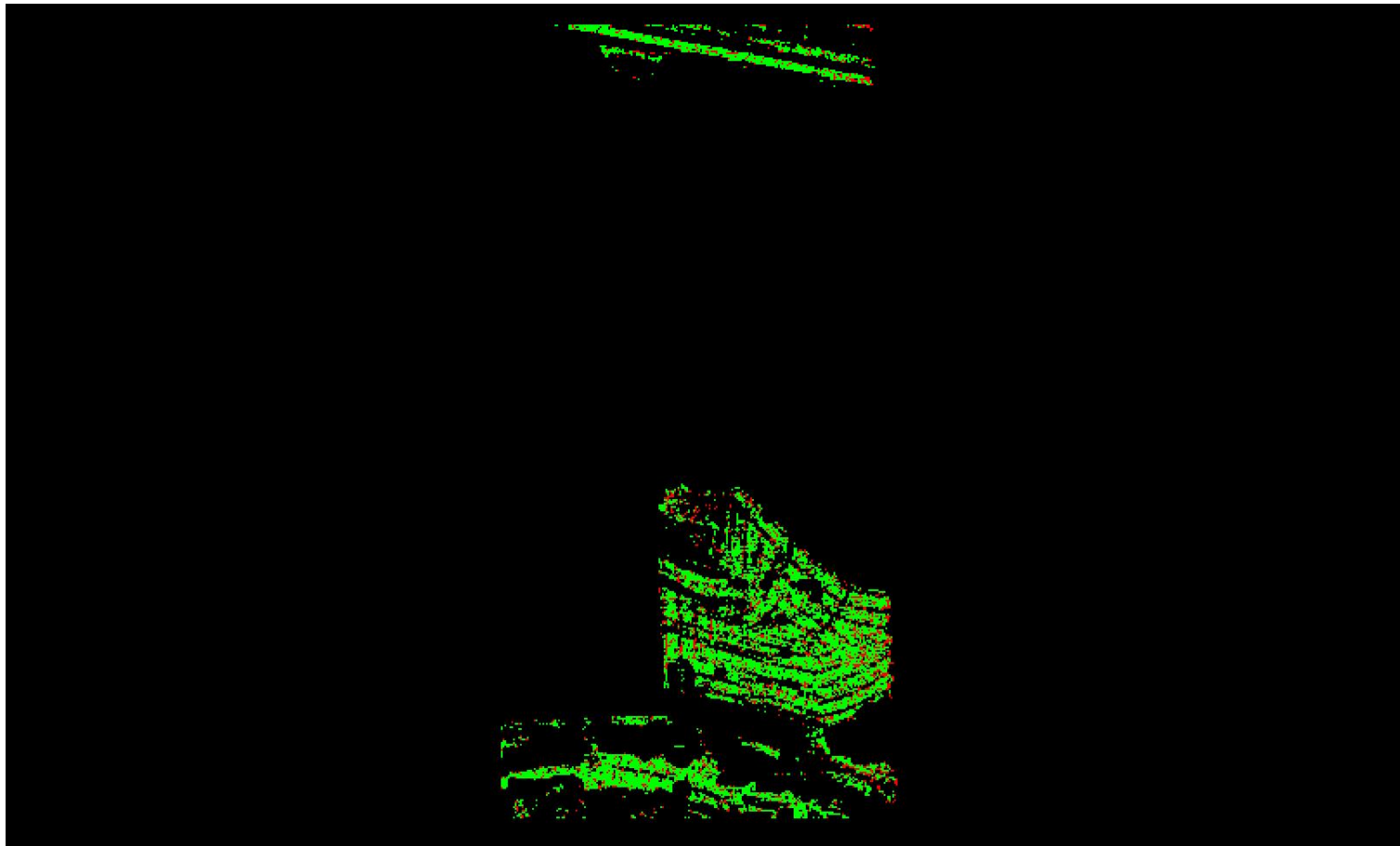
0	0.060	0.597 (Meter)
0	0.196	1.960 (US Survey Feet)

A maximum vertical separation cutoff has been applied to this graphic for the purpose of masking out disruptive features that are not applicable for depicting sensor noise within individual swaths (e.g., trees, moving cars, etc.).

DPH-8 Report on Smooth Surface Precision (intraswath) - continued

[Data Source - Y:\Mapping\Projects\65220329_CWCB_FEMA\Production\Final_Client_Deliverables\Del4\point_cloud\Swaths](#)

[Result Path - Y:\Mapping\Projects\65220329_CWCB_FEMA\Admin\QA_OC\DEL4_OC\DPH_8\Individual_LD38521474_CS_03037_GRID.jp2](#)




A maximum vertical separation cutoff has been applied to this graphic for the purpose of masking out disruptive features that are not applicable for depicting sensor noise within individual swaths (e.g., trees, moving cars, etc.).

DPH-8 Report on Smooth Surface Precision (intraswath) - continued

[Data Source - Y:\Mapping\Projects\65220329_CWCB_FEMA\Production\Final_Client_Deliverables\Del4\point_cloud\Swaths](#)

[Result Path - Y:\Mapping\Projects\65220329_CWCB_FEMA\Admin\QA_OC\DEL4_OC\DPH_8\Individual_LD37351615_CS_03119_GRID.jp2](#)




A maximum vertical separation cutoff has been applied to this graphic for the purpose of masking out disruptive features that are not applicable for depicting sensor noise within individual swaths (e.g., trees, moving cars, etc.).

DPH-8 Report on Smooth Surface Precision (intraswath) - continued

[Data Source - Y:\Mapping\Projects\65220329_CWCB_FEMA\Production\Final_Client_Deliverables\Del4\point_cloud\Swaths](#)

[Result Path - Y:\Mapping\Projects\65220329_CWCB_FEMA\Admin\QA_OC\DEL4_OC\DPH_8\Individual_LD36691468_CS_03002_GRID.jp2](#)

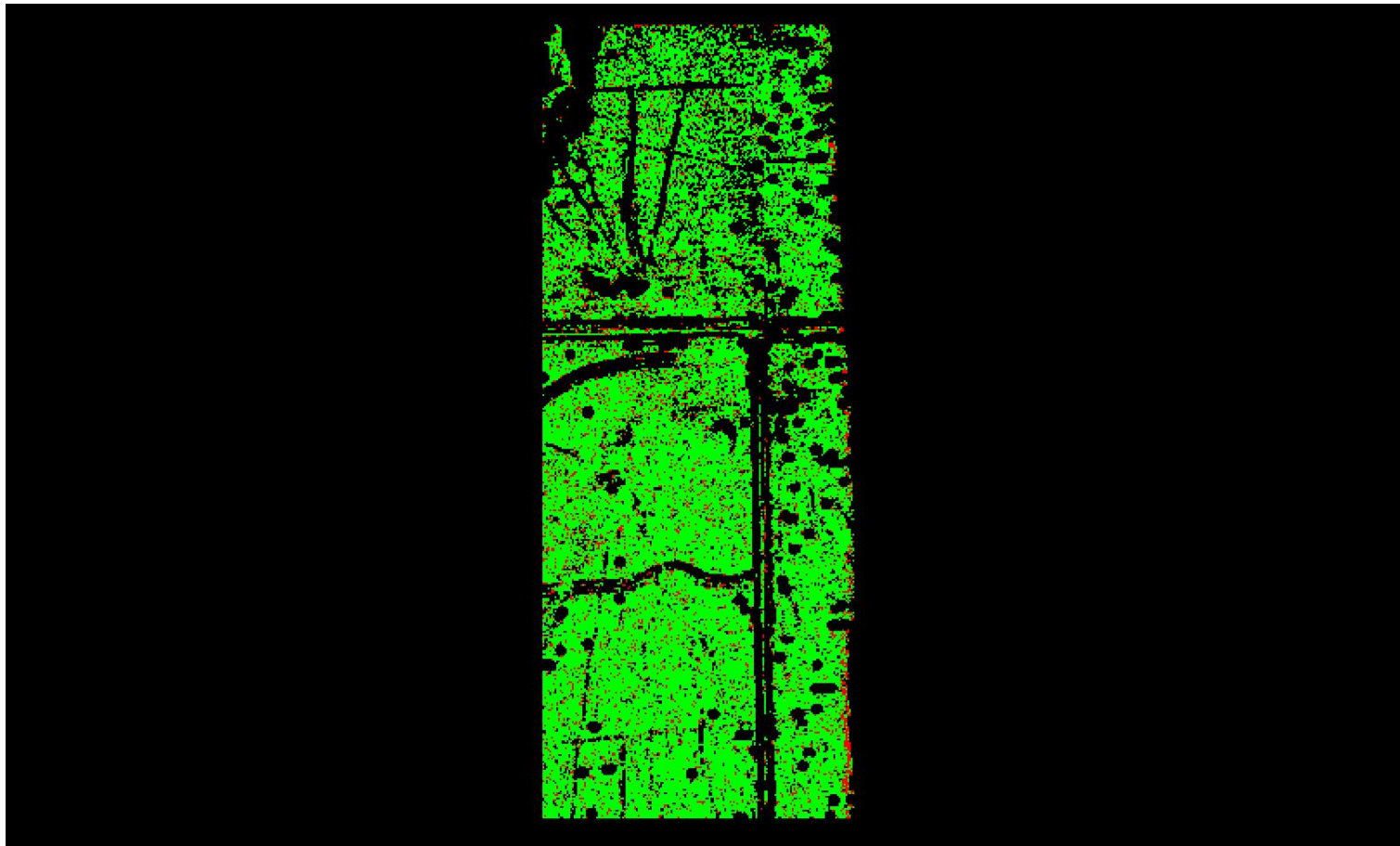


A maximum vertical separation cutoff has been applied to this graphic for the purpose of masking out disruptive features that are not applicable for depicting sensor noise within individual swaths (e.g., trees, moving cars, etc.).

DPH-8 Report on Smooth Surface Precision (intraswath) - continued

[Data Source - Y:\Mapping\Projects\65220329_CWCB_FEMA\Production\Final_Client_Deliverables\Del4\point_cloud\Swaths](#)

[Result Path - Y:\Mapping\Projects\65220329_CWCB_FEMA\Admin\QA_OC\DEL4_OC\DPH_8\Individual_LD35941588_CS_03117_GRID.jp2](#)




A maximum vertical separation cutoff has been applied to this graphic for the purpose of masking out disruptive features that are not applicable for depicting sensor noise within individual swaths (e.g., trees, moving cars, etc.).

DPH-8 Report on Smooth Surface Precision (intraswath) - continued

[Data Source - Y:\Mapping\Projects\65220329_CWCB_FEMA\Production\Final_Client_Deliverables\Del4\point_cloud\Swaths](#)

[Result Path - Y:\Mapping\Projects\65220329_CWCB_FEMA\Admin\QA_OC\DEL4_OC\DPH_8\Individual_LD36901426_CS_03065_GRID.jp2](#)




0 0.060 0.597 (Meter)
0 0.196 1.960 (US Survey Feet)

A maximum vertical separation cutoff has been applied to this graphic for the purpose of masking out disruptive features that are not applicable for depicting sensor noise within individual swaths (e.g., trees, moving cars, etc.).

DPH-8 Report on Smooth Surface Precision (intraswath) - continued

[Data Source - Y:\Mapping\Projects\65220329_CWCB_FEMA\Production\Final_Client_Deliverables\Del4\point_cloud\Swaths](#)

[Result Path - Y:\Mapping\Projects\65220329_CWCB_FEMA\Admin\QA_OC\DEL4_OC\DPH_8\Individual_LD37261447_CS_03024_GRID.jp2](#)




0 0.060 0.597 (Meter)
0 0.196 1.960 (US Survey Feet)

A maximum vertical separation cutoff has been applied to this graphic for the purpose of masking out disruptive features that are not applicable for depicting sensor noise within individual swaths (e.g., trees, moving cars, etc.).

DPH-8 Report on Smooth Surface Precision (intraswath) - continued

[Data Source - Y:\Mapping\Projects\65220329_CWCB_FEMA\Production\Final_Client_Deliverables\Del4\point_cloud\Swaths](#)

[Result Path - Y:\Mapping\Projects\65220329_CWCB_FEMA\Admin\QA_OC\DEL4_OC\DPH_8\Individual_LD36511480_CS_03081_GRID.jp2](#)




A maximum vertical separation cutoff has been applied to this graphic for the purpose of masking out disruptive features that are not applicable for depicting sensor noise within individual swaths (e.g., trees, moving cars, etc.).

DPH-8 Report on Smooth Surface Precision (intraswath) - continued

[Data Source - Y:\Mapping\Projects\65220329_CWCB_FEMA\Production\Final_Client_Deliverables\Del4\point_cloud\Swaths](#)

[Result Path - Y:\Mapping\Projects\65220329_CWCB_FEMA\Admin\QA_OC\DEL4_OC\DPH_8\Individual_LD35671489_CS_03098_GRID.jp2](#)

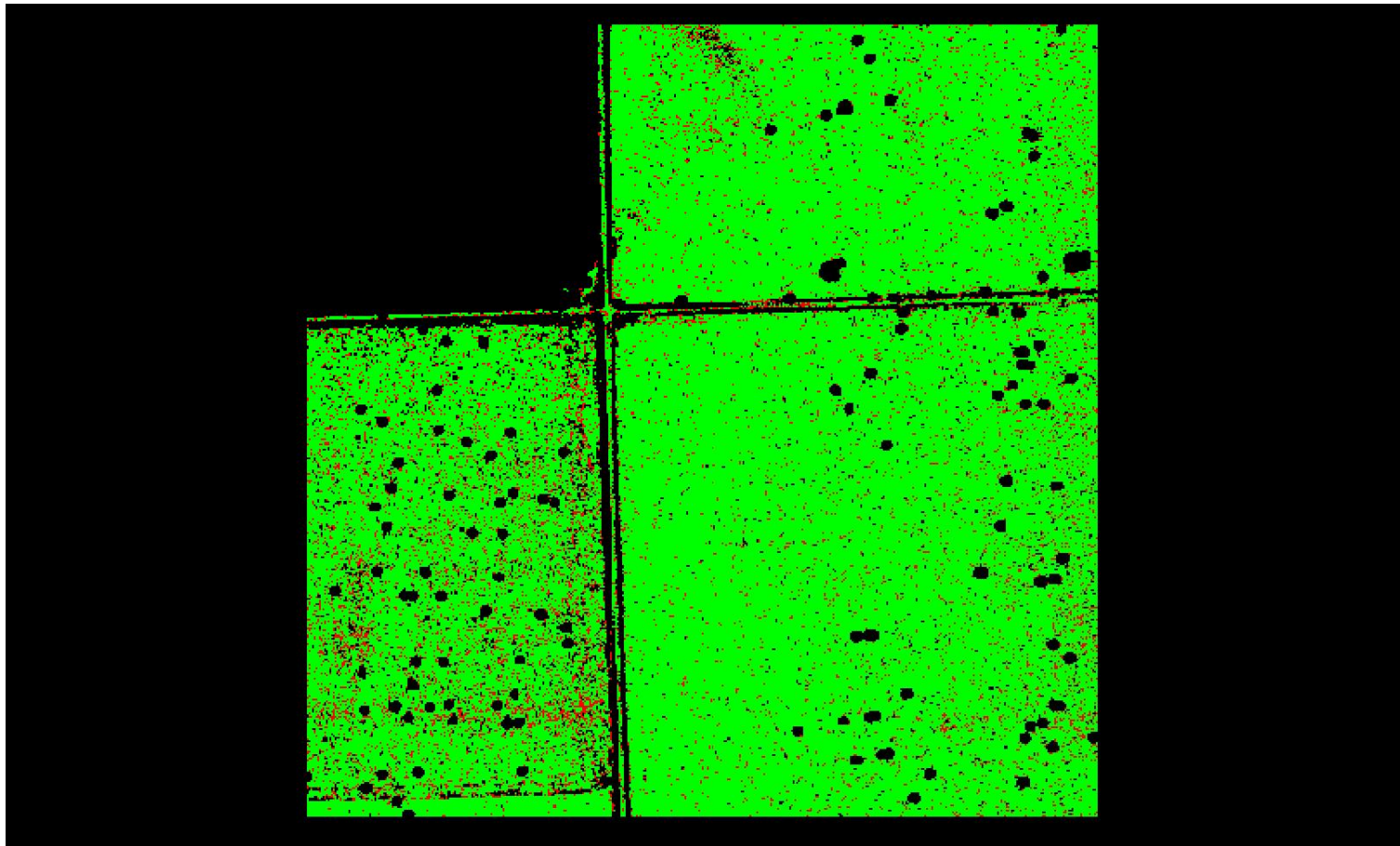


A maximum vertical separation cutoff has been applied to this graphic for the purpose of masking out disruptive features that are not applicable for depicting sensor noise within individual swaths (e.g., trees, moving cars, etc.).

DPH-8 Report on Smooth Surface Precision (intraswath) - continued

[Data Source - Y:\Mapping\Projects\65220329_CWCB_FEMA\Production\Final_Client_Deliverables\Del4\point_cloud\Swaths](#)

[Result Path - Y:\Mapping\Projects\65220329_CWCB_FEMA\Admin\QA_OC\DEL4_OC\DPH_8\Individual_LD37741348_CS_03100_GRID.jp2](#)




A maximum vertical separation cutoff has been applied to this graphic for the purpose of masking out disruptive features that are not applicable for depicting sensor noise within individual swaths (e.g., trees, moving cars, etc.).

DPH-8 Report on Smooth Surface Precision (intraswath) - continued

[Data Source - Y:\Mapping\Projects\65220329_CWCB_FEMA\Production\Final_Client_Deliverables\Del4\point_cloud\Swaths](#)

[Result Path - Y:\Mapping\Projects\65220329_CWCB_FEMA\Admin\QA_OC\DEL4_OC\DPH_8\Individual_LD36001354_CS_03063_GRID.jp2](#)




A maximum vertical separation cutoff has been applied to this graphic for the purpose of masking out disruptive features that are not applicable for depicting sensor noise within individual swaths (e.g., trees, moving cars, etc.).

DPH-8 Report on Smooth Surface Precision (intraswath) - continued

[Data Source - Y:\Mapping\Projects\65220329_CWCB_FEMA\Production\Final_Client_Deliverables\Del4\point_cloud\Swaths](#)

[Result Path - Y:\Mapping\Projects\65220329_CWCB_FEMA\Admin\QA_OC\DEL4_OC\DPH_8\Individual_LD37981441_CS_03114_GRID.jp2](#)




A maximum vertical separation cutoff has been applied to this graphic for the purpose of masking out disruptive features that are not applicable for depicting sensor noise within individual swaths (e.g., trees, moving cars, etc.).

DPH-8 Report on Smooth Surface Precision (intraswath) - continued

[Data Source - Y:\Mapping\Projects\65220329_CWCB_FEMA\Production\Final_Client_Deliverables\Del4\point_cloud\Swaths](#)

[Result Path - Y:\Mapping\Projects\65220329_CWCB_FEMA\Admin\QA_OC\DEL4_OC\DPH_8\Individual_LD37531363_CS_03115_GRID.jp2](#)




A maximum vertical separation cutoff has been applied to this graphic for the purpose of masking out disruptive features that are not applicable for depicting sensor noise within individual swaths (e.g., trees, moving cars, etc.).

DPH-8 Report on Smooth Surface Precision (intraswath) - continued

[Data Source - Y:\Mapping\Projects\65220329_CWCB_FEMA\Production\Final_Client_Deliverables\Del4\point_cloud\Swaths](#)

[Result Path - Y:\Mapping\Projects\65220329_CWCB_FEMA\Admin\QA_OC\DEL4_OC\DPH_8\Individual_LD39031534_CS_03060_GRID.jp2](#)




A maximum vertical separation cutoff has been applied to this graphic for the purpose of masking out disruptive features that are not applicable for depicting sensor noise within individual swaths (e.g., trees, moving cars, etc.).

DPH-8 Report on Smooth Surface Precision (intraswath) - continued

[Data Source - Y:\Mapping\Projects\65220329_CWCB_FEMA\Production\Final_Client_Deliverables\Del4\point_cloud\Swaths](#)

[Result Path - Y:\Mapping\Projects\65220329_CWCB_FEMA\Admin\QA_OC\DEL4_OC\DPH_8\Individual_LD36001513_CS_03063_GRID.jp2](#)




A maximum vertical separation cutoff has been applied to this graphic for the purpose of masking out disruptive features that are not applicable for depicting sensor noise within individual swaths (e.g., trees, moving cars, etc.).

DPH-8 Report on Smooth Surface Precision (intraswath) - continued

[Data Source - Y:\Mapping\Projects\65220329_CWCB_FEMA\Production\Final_Client_Deliverables\Del4\point_cloud\Swaths](#)

[Result Path - Y:\Mapping\Projects\65220329_CWCB_FEMA\Admin\QA_OC\DEL4_OC\DPH_8\Individual_LD36931603_CS_03019_GRID.jp2](#)




0	0.060	0.597 (Meter)
0	0.196	1.960 (US Survey Feet)

A maximum vertical separation cutoff has been applied to this graphic for the purpose of masking out disruptive features that are not applicable for depicting sensor noise within individual swaths (e.g., trees, moving cars, etc.).

DPH-8 Report on Smooth Surface Precision (intraswath) - continued

[Data Source - Y:\Mapping\Projects\65220329_CWCB_FEMA\Production\Final_Client_Deliverables\Del4\point_cloud\Swaths](#)

[Result Path - Y:\Mapping\Projects\65220329_CWCB_FEMA\Admin\QA_OC\DEL4_OC\DPH_8\Individual_LD36931603_CS_03049_GRID.jp2](#)




A maximum vertical separation cutoff has been applied to this graphic for the purpose of masking out disruptive features that are not applicable for depicting sensor noise within individual swaths (e.g., trees, moving cars, etc.).

DPH-8 Report on Smooth Surface Precision (intraswath) - continued

[Data Source - Y:\Mapping\Projects\65220329_CWCB_FEMA\Production\Final_Client_Deliverables\Del4\point_cloud\Swaths](#)

[Result Path - Y:\Mapping\Projects\65220329_CWCB_FEMA\Admin\QA_OC\DEL4_OC\DPH_8\Individual_LD37471474_CS_03115_GRID.jp2](#)



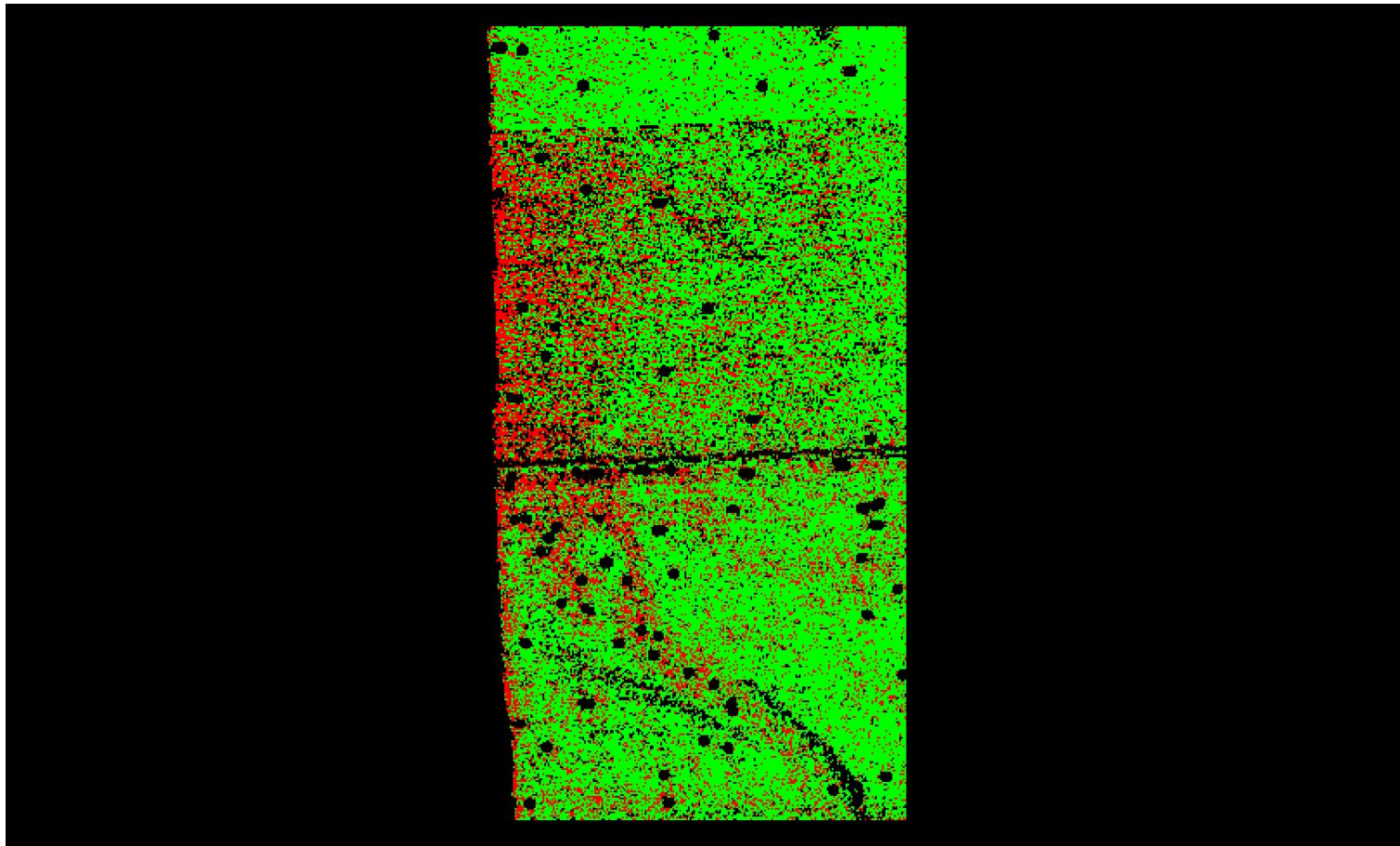
0 0.060 0.597 (Meter)
0 0.196 1.960 (US Survey Feet)

A maximum vertical separation cutoff has been applied to this graphic for the purpose of masking out disruptive features that are not applicable for depicting sensor noise within individual swaths (e.g., trees, moving cars, etc.).

DPH-8 Report on Smooth Surface Precision (intraswath) - continued

[Data Source - Y:\Mapping\Projects\65220329_CWCB_FEMA\Production\Final_Client_Deliverables\Del4\point_cloud\Swaths](#)

[Result Path - Y:\Mapping\Projects\65220329_CWCB_FEMA\Admin\QA_OC\DEL4_OC\DPH_8\Individual_LD38191414_CS_03070_GRID.jp2](#)




A maximum vertical separation cutoff has been applied to this graphic for the purpose of masking out disruptive features that are not applicable for depicting sensor noise within individual swaths (e.g., trees, moving cars, etc.).

DPH-8 Report on Smooth Surface Precision (intraswath) - continued

[Data Source - Y:\Mapping\Projects\65220329_CWCB_FEMA\Production\Final_Client_Deliverables\Del4\point_cloud\Swaths](#)

[Result Path - Y:\Mapping\Projects\65220329_CWCB_FEMA\Admin\QA_OC\DEL4_OC\DPH_8\Individual_LD37351615_CS_03123_GRID.jp2](#)




A maximum vertical separation cutoff has been applied to this graphic for the purpose of masking out disruptive features that are not applicable for depicting sensor noise within individual swaths (e.g., trees, moving cars, etc.).

DPH-8 Report on Smooth Surface Precision (intraswath) - continued

[Data Source - Y:\Mapping\Projects\65220329_CWCB_FEMA\Production\Final_Client_Deliverables\Del4\point_cloud\Swaths](#)

[Result Path - Y:\Mapping\Projects\65220329_CWCB_FEMA\Admin\QA_OC\DEL4_OC\DPH_8\Individual_LD36601606_CS_03058_GRID.jp2](#)




A maximum vertical separation cutoff has been applied to this graphic for the purpose of masking out disruptive features that are not applicable for depicting sensor noise within individual swaths (e.g., trees, moving cars, etc.).

DPH-8 Report on Smooth Surface Precision (intraswath) - continued

[Data Source - Y:\Mapping\Projects\65220329_CWCB_FEMA\Production\Final_Client_Deliverables\Del4\point_cloud\Swaths](#)

[Result Path - Y:\Mapping\Projects\65220329_CWCB_FEMA\Admin\QA_OC\DEL4_OC\DPH_8\Individual_LD37021381_CS_03057_GRID.jp2](#)




A maximum vertical separation cutoff has been applied to this graphic for the purpose of masking out disruptive features that are not applicable for depicting sensor noise within individual swaths (e.g., trees, moving cars, etc.).

DPH-8 Report on Smooth Surface Precision (intraswath) - continued

[Data Source - Y:\Mapping\Projects\65220329_CWCB_FEMA\Production\Final_Client_Deliverables\Del4\point_cloud\Swaths](#)

[Result Path - Y:\Mapping\Projects\65220329_CWCB_FEMA\Admin\QA_OC\DEL4_OC\DPH_8\Individual_LD38221480_CS_03062_GRID.jp2](#)




A maximum vertical separation cutoff has been applied to this graphic for the purpose of masking out disruptive features that are not applicable for depicting sensor noise within individual swaths (e.g., trees, moving cars, etc.).

DPH-8 Report on Smooth Surface Precision (intraswath) - continued

[Data Source - Y:\Mapping\Projects\65220329_CWCB_FEMA\Production\Final_Client_Deliverables\Del4\point_cloud\Swaths](#)

[Result Path - Y:\Mapping\Projects\65220329_CWCB_FEMA\Admin\QA_OC\DEL4_OC\DPH_8\Individual_LD38521474_CS_03029_GRID.jp2](#)




A maximum vertical separation cutoff has been applied to this graphic for the purpose of masking out disruptive features that are not applicable for depicting sensor noise within individual swaths (e.g., trees, moving cars, etc.).

DPH-8 Report on Smooth Surface Precision (intraswath) - continued

[Data Source - Y:\Mapping\Projects\65220329_CWCB_FEMA\Production\Final_Client_Deliverables\Del4\point_cloud\Swaths](#)

[Result Path - Y:\Mapping\Projects\65220329_CWCB_FEMA\Admin\QA_OC\DEL4_OC\DPH_8\Individual_LD37741348_CS_03125_GRID.jp2](#)

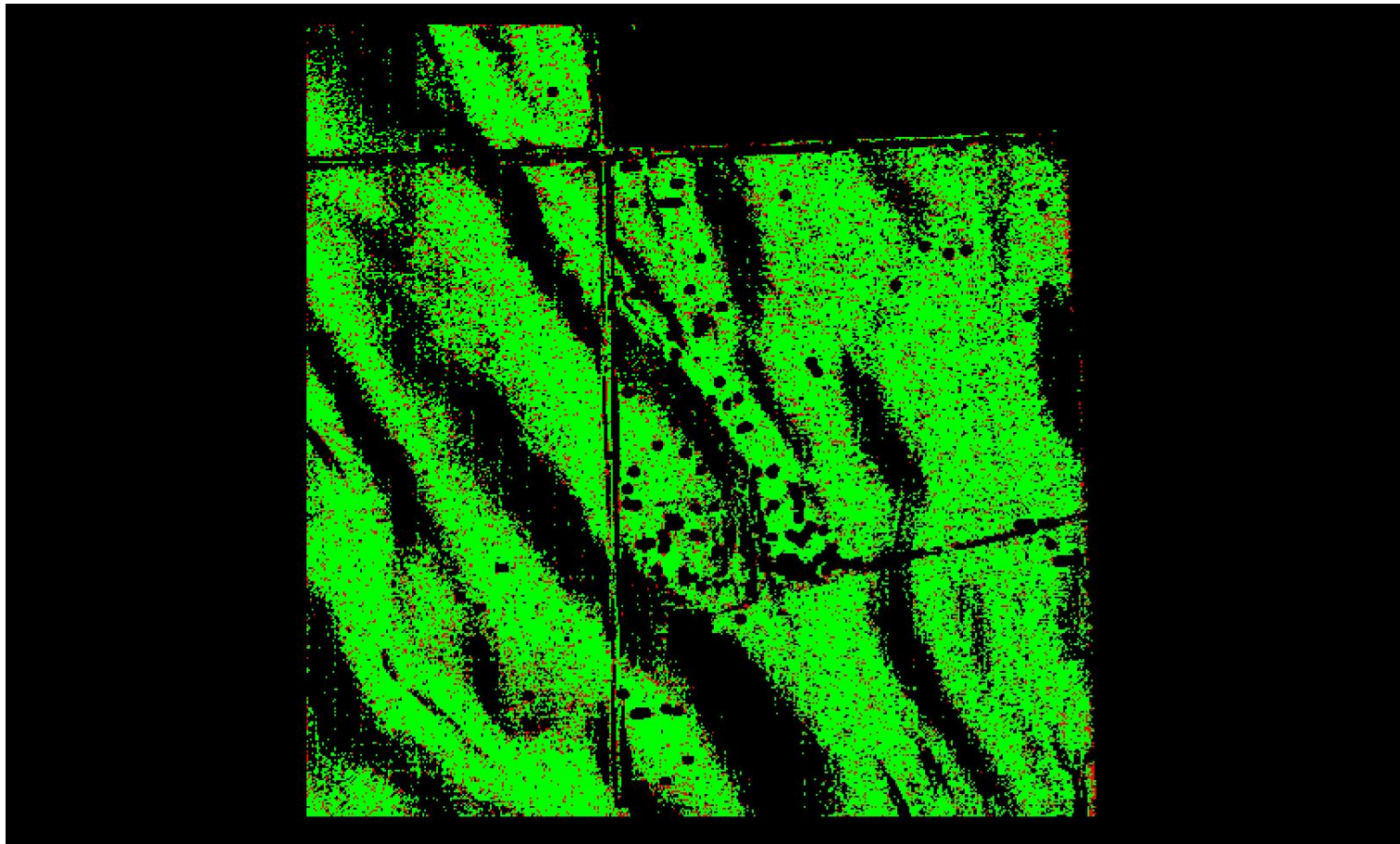


A maximum vertical separation cutoff has been applied to this graphic for the purpose of masking out disruptive features that are not applicable for depicting sensor noise within individual swaths (e.g., trees, moving cars, etc.).

DPH-8 Report on Smooth Surface Precision (intraswath) - continued

[Data Source - Y:\Mapping\Projects\65220329_CWCB_FEMA\Production\Final_Client_Deliverables\Del4\point_cloud\Swaths](#)

[Result Path - Y:\Mapping\Projects\65220329_CWCB_FEMA\Admin\QA_OC\DEL4_OC\DPH_8\Individual_LD36811408_CS_03000_GRID.jp2](#)




A maximum vertical separation cutoff has been applied to this graphic for the purpose of masking out disruptive features that are not applicable for depicting sensor noise within individual swaths (e.g., trees, moving cars, etc.).

DPH-8 Report on Smooth Surface Precision (intraswath) - continued

[Data Source - Y:\Mapping\Projects\65220329_CWCB_FEMA\Production\Final_Client_Deliverables\Del4\point_cloud\Swaths](#)

[Result Path - Y:\Mapping\Projects\65220329_CWCB_FEMA\Admin\QA_OC\DEL4_OC\DPH_8\Individual_LD38221480_CS_03070_GRID.jp2](#)




A maximum vertical separation cutoff has been applied to this graphic for the purpose of masking out disruptive features that are not applicable for depicting sensor noise within individual swaths (e.g., trees, moving cars, etc.).

DPH-8 Report on Smooth Surface Precision (intraswath) - continued

[Data Source - Y:\Mapping\Projects\65220329_CWCB_FEMA\Production\Final_Client_Deliverables\Del4\point_cloud\Swaths](#)

[Result Path - Y:\Mapping\Projects\65220329_CWCB_FEMA\Admin\QA_OC\DEL4_OC\DPH_8\Individual_LD39451618_CS_03082_GRID.jp2](#)




A maximum vertical separation cutoff has been applied to this graphic for the purpose of masking out disruptive features that are not applicable for depicting sensor noise within individual swaths (e.g., trees, moving cars, etc.).

DPH-8 Report on Smooth Surface Precision (intraswath) - continued

[Data Source - Y:\Mapping\Projects\65220329_CWCB_FEMA\Production\Final_Client_Deliverables\Del4\point_cloud\Swaths](#)

[Result Path - Y:\Mapping\Projects\65220329_CWCB_FEMA\Admin\QA_OC\DEL4_OC\DPH_8\Individual_LD36931579_CS_03019_GRID.jp2](#)




A maximum vertical separation cutoff has been applied to this graphic for the purpose of masking out disruptive features that are not applicable for depicting sensor noise within individual swaths (e.g., trees, moving cars, etc.).

DPH-8 Report on Smooth Surface Precision (intraswath) - continued

[Data Source - Y:\Mapping\Projects\65220329_CWCB_FEMA\Production\Final_Client_Deliverables\Del4\point_cloud\Swaths](#)

[Result Path - Y:\Mapping\Projects\65220329_CWCB_FEMA\Admin\QA_OC\DEL4_OC\DPH_8\Individual_LD36151546_CS_03056_GRID.jp2](#)

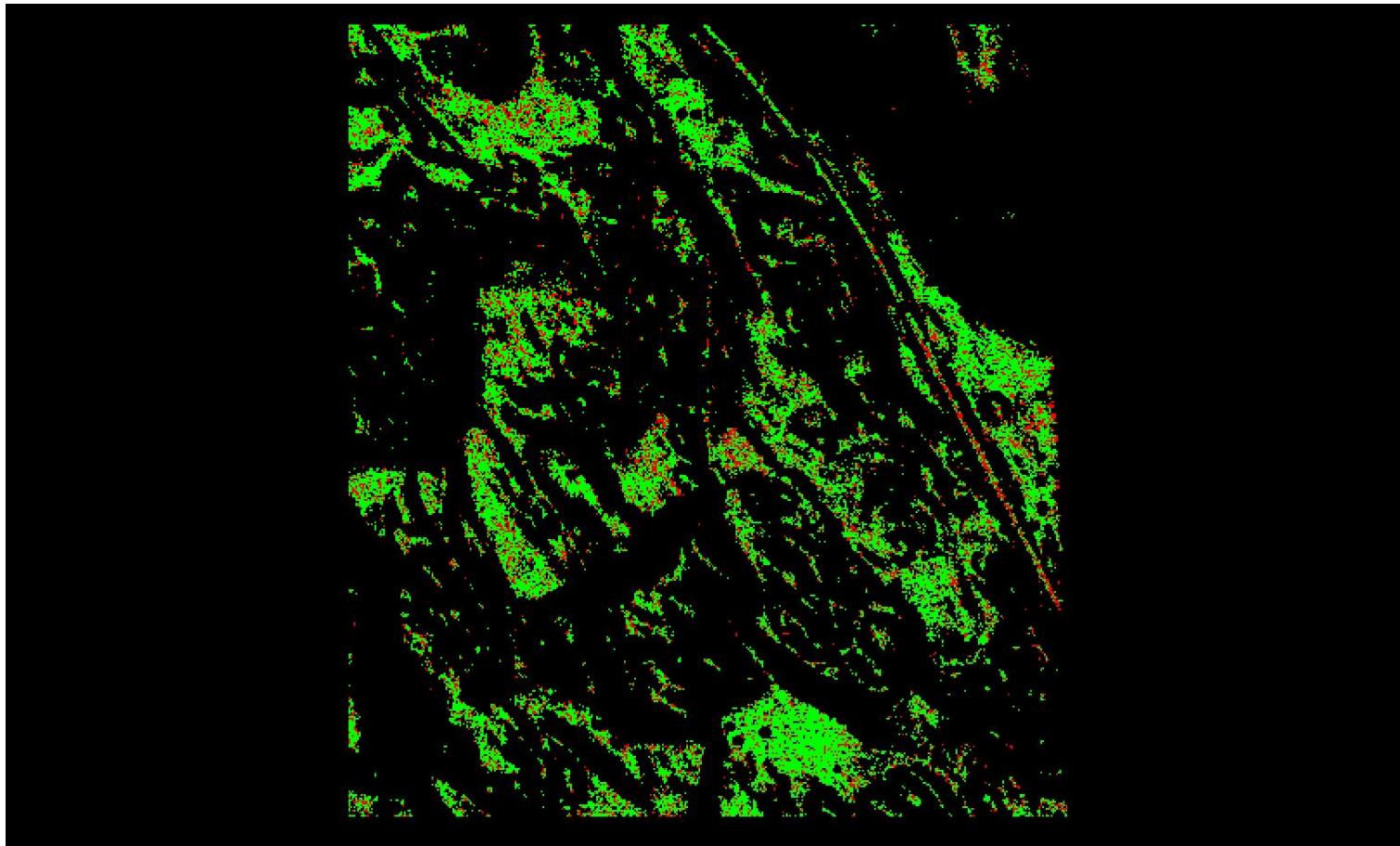


A maximum vertical separation cutoff has been applied to this graphic for the purpose of masking out disruptive features that are not applicable for depicting sensor noise within individual swaths (e.g., trees, moving cars, etc.).

DPH-8 Report on Smooth Surface Precision (intraswath) - continued

[Data Source - Y:\Mapping\Projects\65220329_CWCB_FEMA\Production\Final_Client_Deliverables\Del4\point_cloud\Swaths](#)

[Result Path - Y:\Mapping\Projects\65220329_CWCB_FEMA\Admin\QA_OC\DEL4_OC\DPH_8\Individual_LD38941396_CS_03076_GRID.jp2](#)




A maximum vertical separation cutoff has been applied to this graphic for the purpose of masking out disruptive features that are not applicable for depicting sensor noise within individual swaths (e.g., trees, moving cars, etc.).

DPH-8 Report on Smooth Surface Precision (intraswath) - continued

[Data Source - Y:\Mapping\Projects\65220329_CWCB_FEMA\Production\Final_Client_Deliverables\Del4\point_cloud\Swaths](#)

[Result Path - Y:\Mapping\Projects\65220329_CWCB_FEMA\Admin\QA_OC\DEL4_OC\DPH_8\Individual_LD37261498_CS_03017_GRID.jp2](#)




A maximum vertical separation cutoff has been applied to this graphic for the purpose of masking out disruptive features that are not applicable for depicting sensor noise within individual swaths (e.g., trees, moving cars, etc.).

DPH-8 Report on Smooth Surface Precision (intraswath) - continued

[Data Source - Y:\Mapping\Projects\65220329_CWCB_FEMA\Production\Final_Client_Deliverables\Del4\point_cloud\Swaths](#)

[Result Path - Y:\Mapping\Projects\65220329_CWCB_FEMA\Admin\QA_OC\DEL4_OC\DPH_8\Individual_LD37771531_CS_03122_GRID.jp2](#)

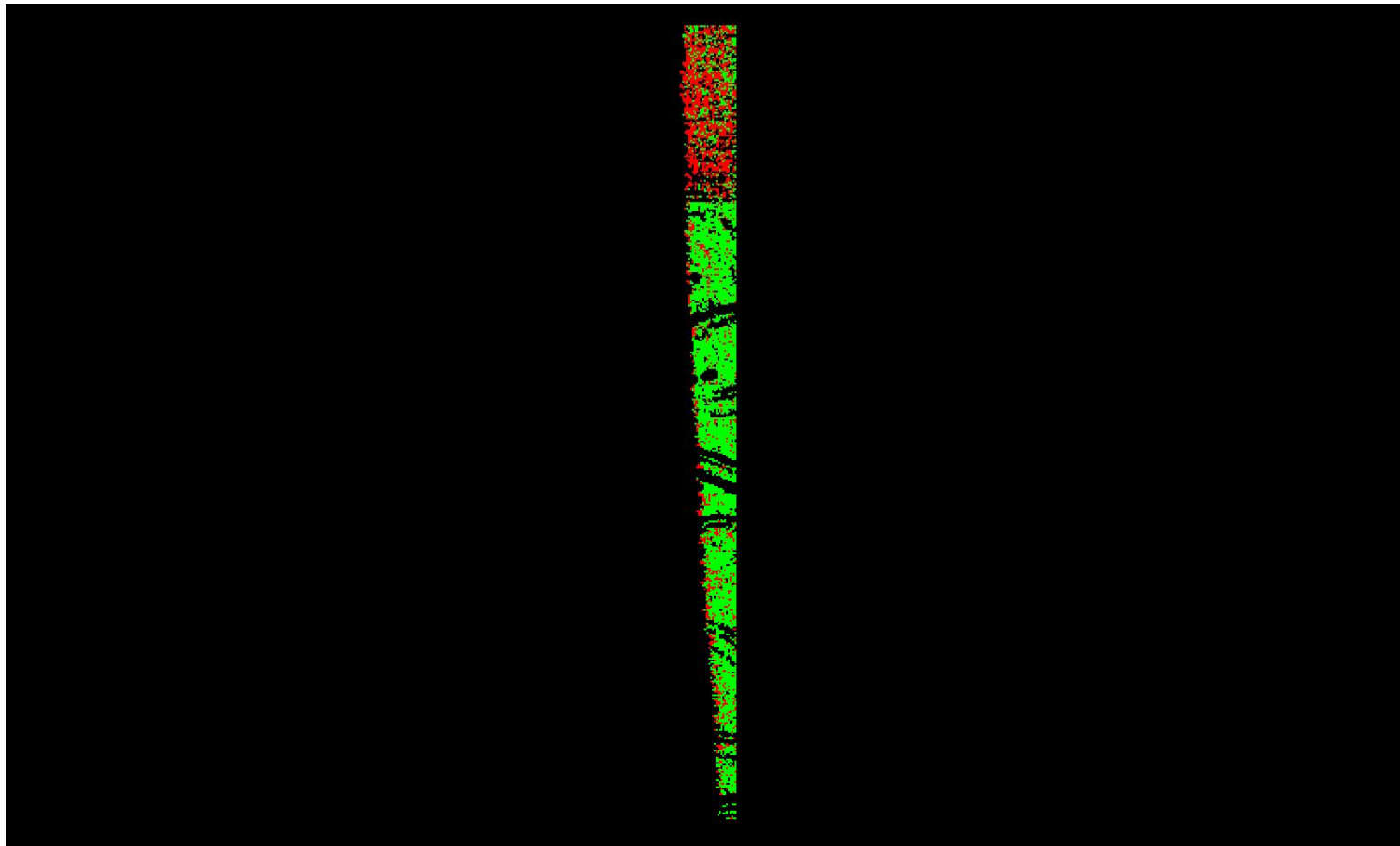


A maximum vertical separation cutoff has been applied to this graphic for the purpose of masking out disruptive features that are not applicable for depicting sensor noise within individual swaths (e.g., trees, moving cars, etc.).

DPH-8 Report on Smooth Surface Precision (intraswath) - continued

[Data Source - Y:\Mapping\Projects\65220329_CWCB_FEMA\Production\Final_Client_Deliverables\Del4\point_cloud\Swaths](#)

[Result Path - Y:\Mapping\Projects\65220329_CWCB_FEMA\Admin\QA_OC\DEL4_OC\DPH_8\Individual_LD37711414_CS_03125_GRID.jp2](#)




0	0.060	0.597 (Meter)
0	0.196	1.960 (US Survey Feet)

A maximum vertical separation cutoff has been applied to this graphic for the purpose of masking out disruptive features that are not applicable for depicting sensor noise within individual swaths (e.g., trees, moving cars, etc.).

DPH-8 Report on Smooth Surface Precision (intraswath) - continued

[Data Source - Y:\Mapping\Projects\65220329_CWCB_FEMA\Production\Final_Client_Deliverables\Del4\point_cloud\Swaths](#)

[Result Path - Y:\Mapping\Projects\65220329_CWCB_FEMA\Admin\QA_OC\DEL4_OC\DPH_8\Individual_LD37351378_CS_03123_GRID.jp2](#)



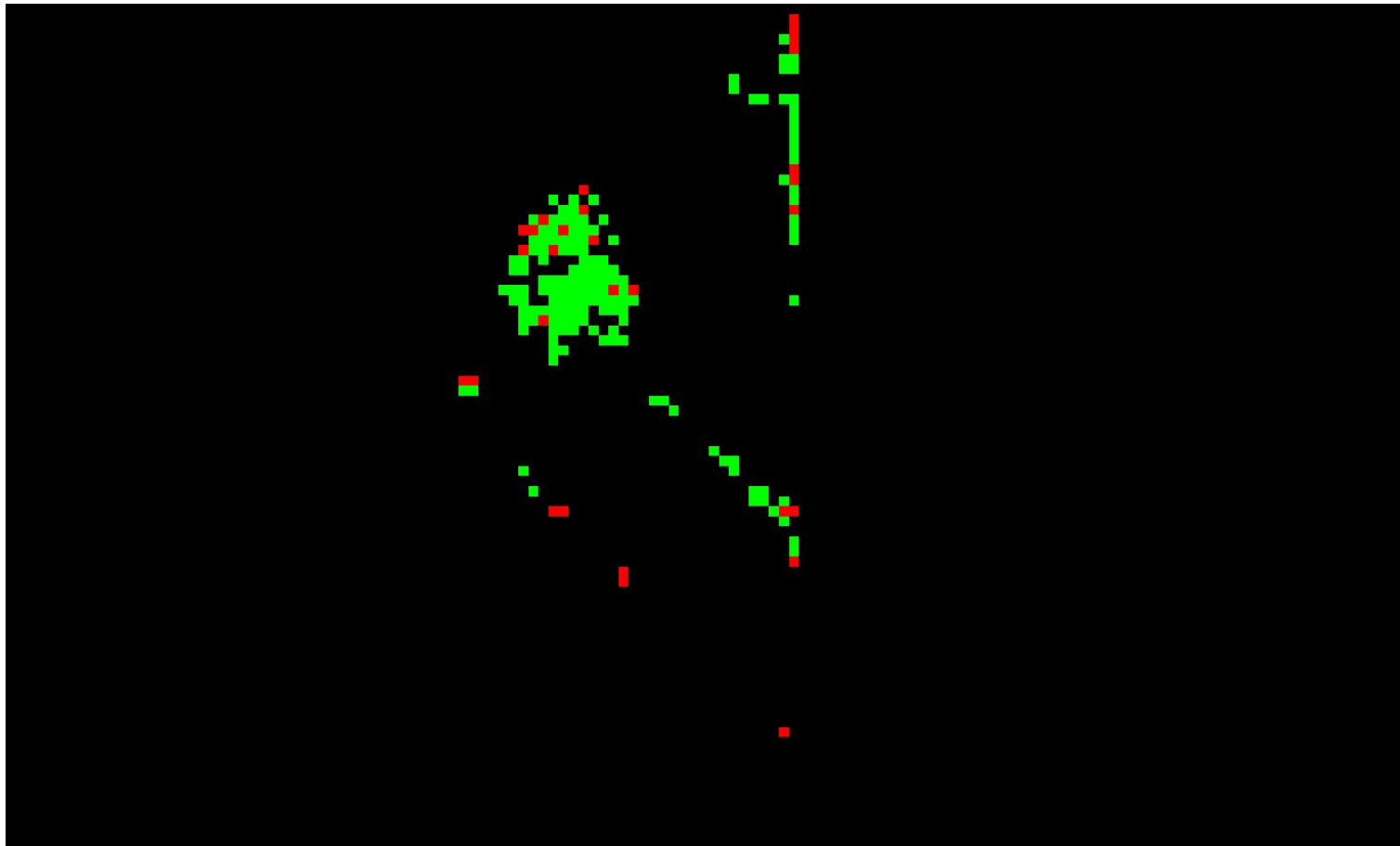
0	0.060	0.597 (Meter)
0	0.196	1.960 (US Survey Feet)

A maximum vertical separation cutoff has been applied to this graphic for the purpose of masking out disruptive features that are not applicable for depicting sensor noise within individual swaths (e.g., trees, moving cars, etc.).

DPH-8 Report on Smooth Surface Precision (intraswath) - continued

[Data Source - Y:\Mapping\Projects\65220329_CWCB_FEMA\Production\Final_Client_Deliverables\Del4\point_cloud\Swaths](#)

[Result Path - Y:\Mapping\Projects\65220329_CWCB_FEMA\Admin\QA_OC\DEL4_OC\DPH_8\Individual_LD35521558_CS_03045_GRID.jp2](#)




0 0.060 0.597 (Meter)
0 0.196 1.960 (US Survey Feet)

A maximum vertical separation cutoff has been applied to this graphic for the purpose of masking out disruptive features that are not applicable for depicting sensor noise within individual swaths (e.g., trees, moving cars, etc.).

DPH-8 Report on Smooth Surface Precision (intraswath) - continued

[Data Source - Y:\Mapping\Projects\65220329_CWCB_FEMA\Production\Final_Client_Deliverables\Del4\point_cloud\Swaths](#)

[Result Path - Y:\Mapping\Projects\65220329_CWCB_FEMA\Admin\QA_OC\DEL4_OC\DPH_8\Individual_LD36721525_CS_03051_GRID.jp2](#)



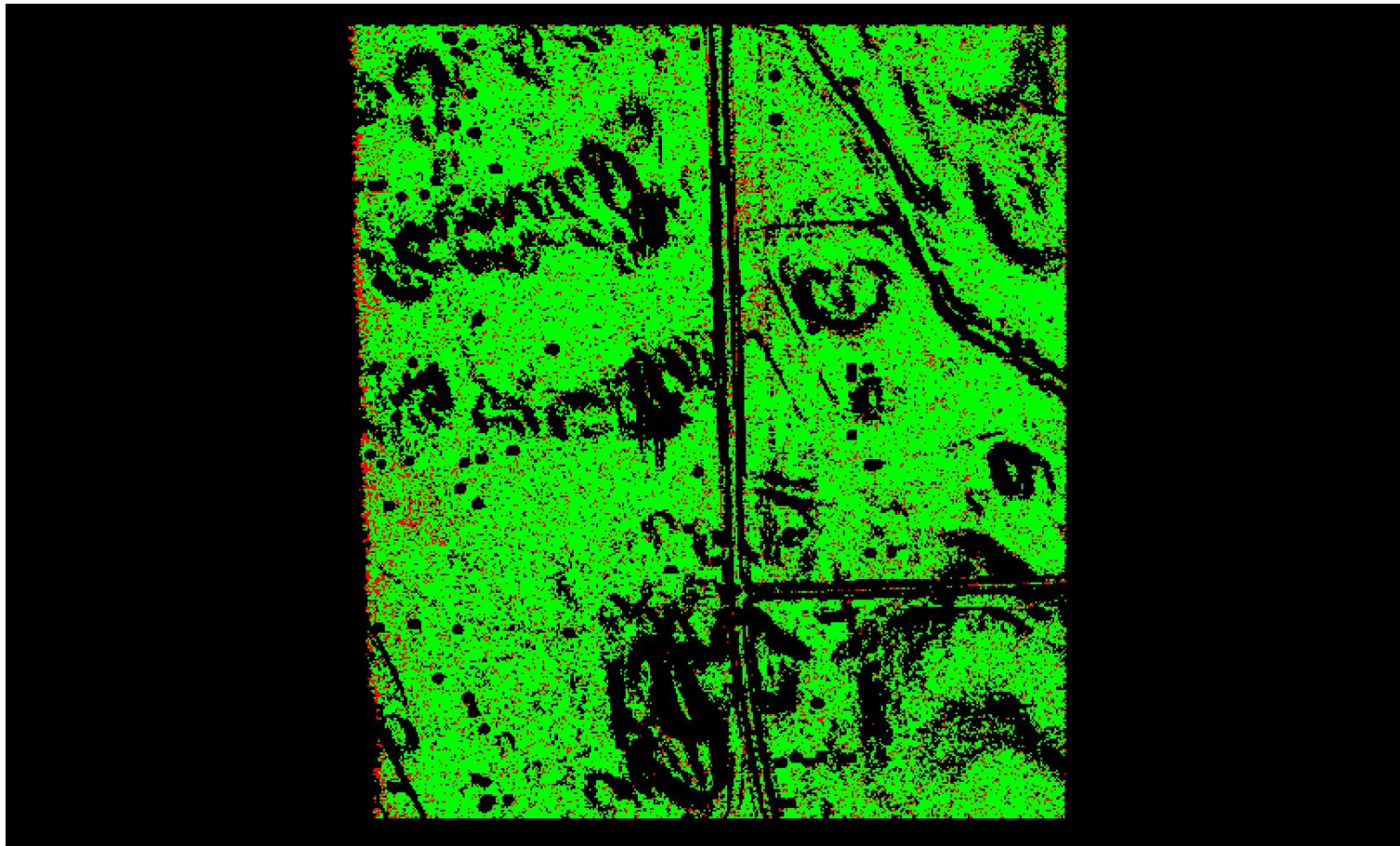
0 0.060 0.597 (Meter)
0 0.196 1.960 (US Survey Feet)

A maximum vertical separation cutoff has been applied to this graphic for the purpose of masking out disruptive features that are not applicable for depicting sensor noise within individual swaths (e.g., trees, moving cars, etc.).

DPH-8 Report on Smooth Surface Precision (intraswath) - continued

[Data Source - Y:\Mapping\Projects\65220329_CWCB_FEMA\Production\Final_Client_Deliverables\Del4\point_cloud\Swaths](#)

[Result Path - Y:\Mapping\Projects\65220329_CWCB_FEMA\Admin\QA_OC\DEL4_OC\DPH_8\Individual_LD36301408_CS_03079_GRID.jp2](#)




A maximum vertical separation cutoff has been applied to this graphic for the purpose of masking out disruptive features that are not applicable for depicting sensor noise within individual swaths (e.g., trees, moving cars, etc.).

DPH-8 Report on Smooth Surface Precision (intraswath) - continued

[Data Source - Y:\Mapping\Projects\65220329_CWCB_FEMA\Production\Final_Client_Deliverables\Del4\point_cloud\Swaths](#)

[Result Path - Y:\Mapping\Projects\65220329_CWCB_FEMA\Admin\QA_OC\DEL4_OC\DPH_8\Individual_LD36511480_CS_03018_GRID.jp2](#)




A maximum vertical separation cutoff has been applied to this graphic for the purpose of masking out disruptive features that are not applicable for depicting sensor noise within individual swaths (e.g., trees, moving cars, etc.).

DPH-8 Report on Smooth Surface Precision (intraswath) - continued

[Data Source - Y:\Mapping\Projects\65220329_CWCB_FEMA\Production\Final_Client_Deliverables\Del4\point_cloud\Swaths](#)

[Result Path - Y:\Mapping\Projects\65220329_CWCB_FEMA\Admin\QA_OC\DEL4_OC\DPH_8\Individual_LD36361345_CS_03033_GRID.jp2](#)



0	0.060	0.597 (Meter)
0	0.196	1.960 (US Survey Feet)

A maximum vertical separation cutoff has been applied to this graphic for the purpose of masking out disruptive features that are not applicable for depicting sensor noise within individual swaths (e.g., trees, moving cars, etc.).

DPH-9.1 Report on Overlap Consistency (interswath)

The USGS Lidar Base Specification Version 1.3 states: "Overlap consistency is a measure of the geometric agreement of two overlapping swaths, and a fundamental measure of the quality of the calibration or boresight adjustment of the data in each lift. It is of particular importance because the match between the swaths of a single lift is a strong indicator of the geometric quality of the overall dataset, establishing the quality and accuracy limits of all downstream data and products. The principles used with swaths can also be applied to the overlap between lifts and projects as well. Overlap consistency will be assessed at multiple locations within overlap in nonvegetated areas of only single returns. Assessment is limited to areas of <10-degree slope. To the degree that the data allow, test areas should be located such that the full width of the overlap is represented. The overlap areas that will be tested are those between the following:

- (1) Adjacent, overlapping parallel swaths within a project,
- (2) Cross-tie swaths and a sample of intersecting project swaths in both flight directions; and
- (3) Adjacent, overlapping lifts.

Each overlap area will be evaluated using a signed difference raster with a cell size equal to the ANPS, rounded up to the next integer, then doubled. The difference rasters will be statistically summarized to verify that RMSDz values do not exceed the limits set forth in the 'Swath overlap' column of Table 2 for the QL of information that is being collected."

Table 2. Relative vertical accuracy for light detection and ranging swath data.

[QL, quality level; RMSD_z, root mean square difference in the z direction; m, meter; ≤, less than or equal to]

Quality level	Smooth surface repeatability, RMSD _z (m)	Swath overlap difference, RMSD _z (m)
QL0	≤0.03	≤0.04
QL1	≤0.06	≤0.08
QL2	≤0.06	≤0.08
QL3	≤0.12	≤0.16

The purpose of this section is to show a thematically rendered map of a flightline separation raster for all of the data processed. Processing has been done to isolate measurements either to specific classes of points or to clusters of single returns (depending on the method selected), limited within areas of <10 degree slope. The colors are graduated by the selected QL's swath overlap difference RMSDz limits. Only overlap areas are shown in the raster. The color is overlaid on a lidar intensity background to show land cover features. The swath overlap difference RMSDz values are reported on the following page(s).

DPH-9.1 Report on Overlap Consistency (interswath) - continued

Adjacent Flight Line 1	Adjacent Flight Line 2	Area 1 (square US Survey Feet)	Area 2 (square US Survey Feet)	Overlap Area (square US Survey Feet)	RMSDz (Meter/US Survey Feet)
CS_03068	CS_03060	2409843946.464	2419373319.866	519418723.730	0.028 / 0.093
CS_03068	CS_03076	2409010718.632	2422829194.638	527951988.159	0.027 / 0.089
CS_03029	CS_03022	2385357174.620	2397030392.505	514226709.919	0.034 / 0.111
CS_03029	CS_03037	2384224122.545	2392338404.546	506218940.440	0.030 / 0.097
CS_03079	CS_03095	1293977748.114	1292859952.758	886390330.252	0.031 / 0.103
CS_03079	CS_03033	1128994535.432	1136018027.621	274485149.906	0.032 / 0.104
CS_03079	CS_03072	2345575520.009	2363885881.732	569686661.524	0.027 / 0.088
CS_03034	CS_03026	803945883.279	797592471.575	191088091.165	0.029 / 0.096
CS_03034	CS_03065	257050265.580	259936780.599	165445824.917	0.027 / 0.088
CS_03034	CS_03042	975151803.006	950459330.184	226547530.299	0.029 / 0.095
CS_03034	CS_03073	100641759.606	98227574.205	50332695.918	0.023 / 0.077
CS_03090	CS_03083	2416761044.226	2408453898.981	529240712.032	0.028 / 0.092
CS_03090	CS_03097	2415480440.989	2405487243.981	529086886.771	0.030 / 0.097
CS_03000	CS_03002	2540444450.058	2553626128.400	281048860.660	0.027 / 0.087
CS_03000	CS_03042	134061938.275	162456140.975	84973737.623	0.028 / 0.092
CS_03000	CS_03051	121072321.285	120600230.473	65643738.990	0.024 / 0.078
CS_03000	CS_03073	1310813393.214	1304489599.119	279463306.357	0.026 / 0.087
CS_03031	CS_03063	342285508.264	348979980.609	80624253.468	0.026 / 0.087
CS_03031	CS_03056	344612711.193	346476164.191	76222182.376	0.024 / 0.078
CS_03031	CS_03071	1723357358.765	1777646677.775	115067945.344	0.022 / 0.072
CS_03107	CS_03100	2357871316.015	2370074708.435	539509473.187	0.027 / 0.089
CS_03107	CS_03111	2356820562.182	2362774664.078	523664122.352	0.027 / 0.088
CS_03075	CS_03082	1173873465.492	2473619804.538	530271399.464	0.026 / 0.084
CS_03077	CS_03084	1482173429.532	1213849119.344	348245139.168	0.026 / 0.087
CS_03077	CS_03131	1482356097.994	1486498145.775	336125739.345	0.026 / 0.084
CS_03060	CS_03053	2420258166.139	2412733623.788	516462488.488	0.027 / 0.089
CS_03113	CS_03109	2304753916.515	2319788959.051	562590157.262	0.026 / 0.087
CS_03113	CS_03117	2305297594.625	2309227673.174	318509909.005	0.026 / 0.085
CS_03109	CS_03105	2319319274.342	2324016366.257	546151885.275	0.025 / 0.083
CS_03045	CS_03098	1816790921.884	2326357024.148	554080757.036	0.027 / 0.089
CS_03045	CS_03061	1473239174.040	1480252633.389	332834713.839	0.025 / 0.083
CS_03022	CS_03097	2397904069.228	2404292064.210	513288294.842	0.051 / 0.169

DPH-9.1 Report on Overlap Consistency (interswath) - continued

Adjacent Flight Line 1	Adjacent Flight Line 2	Area 1 (square US Survey Feet)	Area 2 (square US Survey Feet)	Overlap Area (square US Survey Feet)	RMSDz (Meter/US Survey Feet)
CS_03089	CS_03096	2458856790.400	2474441064.718	549936477.347	0.027 / 0.087
CS_03089	CS_03082	2460336490.335	2472984716.788	536640730.151	0.027 / 0.090
CS_03105	CS_03098	2323480968.848	2326927801.190	571499092.566	0.026 / 0.087
CS_03084	CS_03091	2187847598.660	465344475.492	115671327.037	0.026 / 0.084
CS_03088	CS_03095	1281573538.400	1290089074.268	321957550.151	0.028 / 0.091
CS_03088	CS_03033	100591270.351	107873983.333	52522426.682	0.033 / 0.108
CS_03088	CS_03025	122925994.753	121686926.645	63491065.592	0.025 / 0.081
CS_03088	CS_03081	1244296493.169	1254950676.756	294288563.736	0.028 / 0.091
CS_03078	CS_03106	2354316088.151	2369845575.643	497454726.542	0.029 / 0.095
CS_03078	CS_03070	2354972974.428	2367720170.184	502869917.477	0.029 / 0.096
CS_03106	CS_03110	2368939831.091	2350306113.221	511109300.119	0.028 / 0.092
CS_03083	CS_03076	2409489523.750	2422023168.061	523473504.595	0.027 / 0.089
CS_03040	CS_03049	2312759020.523	2323928619.446	530696077.907	0.027 / 0.089
CS_03040	CS_03032	2313881460.838	2315685106.643	515592174.090	0.028 / 0.092
CS_03131	CS_03061	1486476672.023	1480076304.459	338723921.652	0.027 / 0.090
CS_03054	CS_03062	2382237977.402	2367687216.733	509897493.961	0.031 / 0.103
CS_03054	CS_03046	2382995891.264	2377792234.349	513508860.088	0.030 / 0.098
CS_03118	CS_03122	7054604188.872	7058267734.995	494470210.703	0.029 / 0.097
CS_03118	CS_03114	2351926020.184	2364050327.157	516326466.617	0.028 / 0.093
CS_03122	CS_03125	2352014493.043	2341061165.223	519120856.590	0.028 / 0.092
CS_03096	CS_03103	2473583806.646	2450057152.443	549015526.770	0.028 / 0.090
CS_03053	CS_03044	7241694574.440	7269229070.106	521714663.374	0.029 / 0.095
CS_03057	CS_03026	250219261.524	252558675.502	164806214.021	0.027 / 0.089
CS_03057	CS_03049	1736318117.033	1747198811.168	390068040.247	0.028 / 0.090
CS_03057	CS_03019	166168685.078	166710944.856	11579315.006	0.025 / 0.083
CS_03057	CS_03065	1571814386.846	1581565752.672	340137826.499	0.027 / 0.089
CS_03117	CS_03063	4619701777.628	4631493825.306	578260466.352	0.046 / 0.149
CS_03011	CS_03005	1212242638.514	1207414970.036	266606871.273	0.026 / 0.084
CS_03011	CS_03074	230940312.002	238226225.054	60364270.571	0.022 / 0.073
CS_03011	CS_03066	176521752.318	181594429.096	43388450.557	0.023 / 0.074
CS_03011	CS_03018	2357081184.622	2387335215.100	270211854.912	0.025 / 0.081

DPH-9.1 Report on Overlap Consistency (interswath) - continued

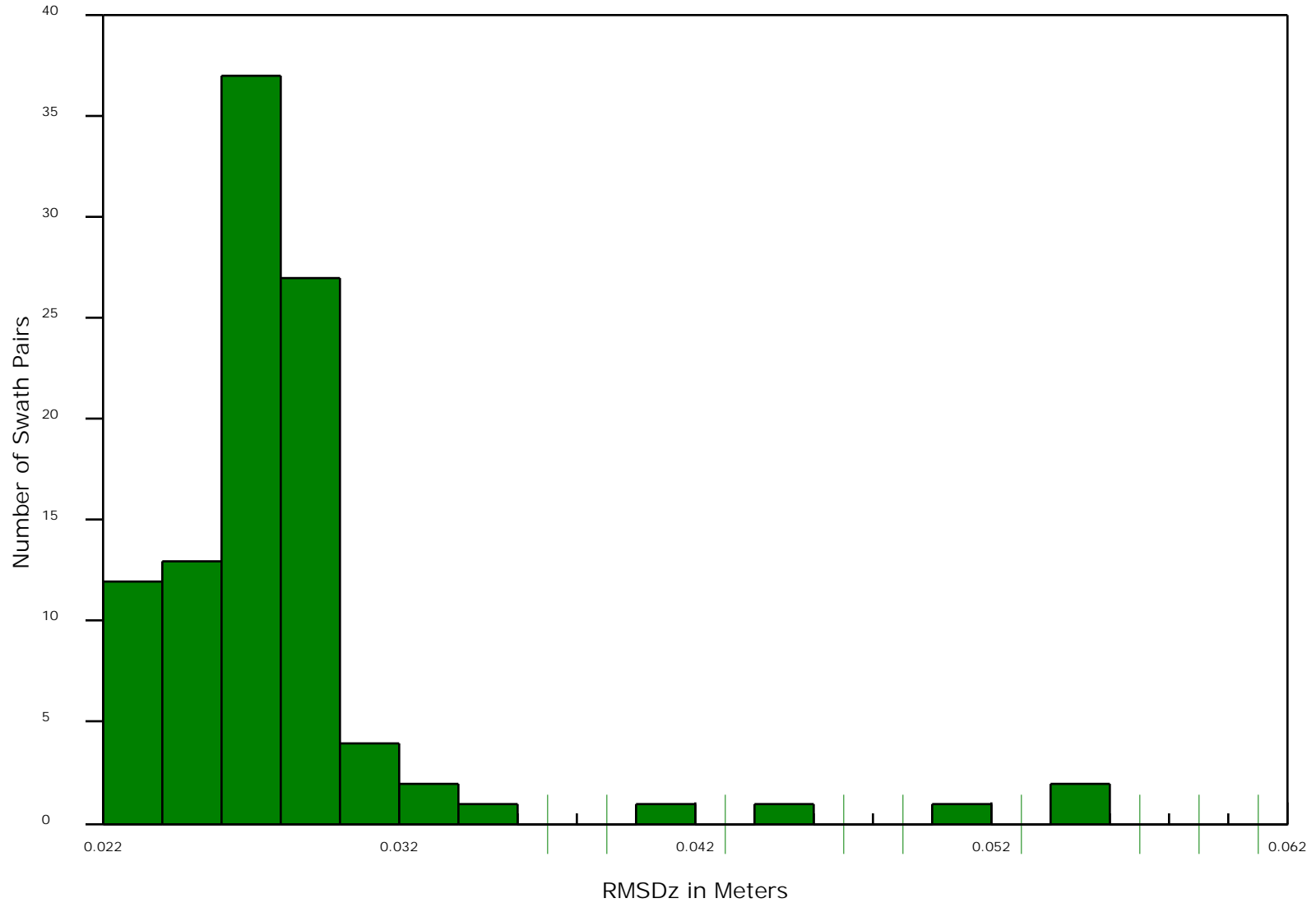
Adjacent Flight Line 1	Adjacent Flight Line 2	Area 1 (square US Survey Feet)	Area 2 (square US Survey Feet)	Overlap Area (square US Survey Feet)	RMSDz (Meter/US Survey Feet)
CS_03037	CS_03046	2391507704.510	2378896831.203	515821439.918	0.031 / 0.101
CS_03095	CS_03033	98008104.893	102319338.962	44358088.474	0.054 / 0.178
CS_03119	CS_03123	2358254208.837	2370371449.524	556282604.764	0.028 / 0.091
CS_03119	CS_03115	2358572827.305	2359868361.053	531557625.561	0.028 / 0.092
CS_03033	CS_03025	1136793968.563	1125770596.181	263586663.788	0.026 / 0.086
CS_03063	CS_03071	2316543200.215	2311760348.131	543641355.827	0.027 / 0.090
CS_03072	CS_03064	2363220739.272	2344561732.326	578385287.849	0.027 / 0.088
CS_03044	CS_03108	2423920708.045	2454403147.704	537593026.414	0.030 / 0.098
CS_03026	CS_03019	593285716.186	599868624.444	84568361.259	0.027 / 0.088
CS_03026	CS_03065	200533911.398	203076819.098	48026853.780	0.035 / 0.115
CS_03100	CS_03125	2370740455.102	2340071282.306	505119662.765	0.029 / 0.094
CS_03123	CS_03017	2369704813.187	2334426225.064	536612896.732	0.040 / 0.133
CS_03005	CS_03002	1248402128.005	1242780530.800	276354977.535	0.025 / 0.082
CS_03005	CS_03058	91660767.249	90302825.939	42686511.506	0.022 / 0.073
CS_03005	CS_03066	117716236.469	115682482.171	60137293.214	0.023 / 0.076
CS_03108	CS_03103	2455379366.377	2449074157.815	189104202.591	0.028 / 0.090
CS_03064	CS_03056	4688058857.126	4680433377.240	501835538.234	0.027 / 0.090
CS_03062	CS_03070	2366987096.786	2368660546.508	502191929.993	0.028 / 0.092
CS_03002	CS_03058	337841694.747	349546746.684	60859935.845	0.022 / 0.073
CS_03002	CS_03042	88104604.342	96052848.923	6860835.012	0.056 / 0.183
CS_03002	CS_03051	87596907.026	92065041.562	42271733.787	0.022 / 0.073
CS_03025	CS_03081	95194631.618	95317230.303	46597333.777	0.024 / 0.077
CS_03025	CS_03018	1159772491.487	1149191035.410	272318091.121	0.027 / 0.088
CS_03110	CS_03114	2349522720.247	2364368186.490	497793629.886	0.027 / 0.090
CS_03049	CS_03019	612471407.296	599225081.493	419411366.346	0.026 / 0.084
CS_03024	CS_03017	2313845611.306	2334119948.286	510484885.774	0.028 / 0.090
CS_03024	CS_03032	6939580949.211	6949681714.452	317604524.957	0.028 / 0.092
CS_03058	CS_03051	1103793325.188	1107504220.312	175749789.883	0.029 / 0.096
CS_03058	CS_03066	1132270463.262	1138208187.682	284592069.894	0.029 / 0.095
CS_03065	CS_03073	1411516032.837	1403191526.048	297224222.690	0.027 / 0.090
CS_03056	CS_03071	4679175317.438	4625179431.538	565291885.944	0.028 / 0.092

DPH-9.1 Report on Overlap Consistency (interswath) - continued

Adjacent Flight Line 1	Adjacent Flight Line 2	Area 1 (square US Survey Feet)	Area 2 (square US Survey Feet)	Overlap Area (square US Survey Feet)	RMSDz (Meter/US Survey Feet)
CS_03074	CS_03066	1176033257.506	1176944512.511	279669282.154	0.029 / 0.094
CS_03074	CS_03081	1210179029.200	1217312467.302	306057513.352	0.029 / 0.095
CS_03074	CS_03018	95416572.889	98154648.592	26287838.292	0.024 / 0.079
CS_03042	CS_03051	1073355613.598	1106230145.483	253178895.437	0.029 / 0.096
CS_03042	CS_03073	220173720.666	218626109.990	128179934.586	0.022 / 0.071
CS_03111	CS_03115	4723957943.138	4721031179.178	494355722.631	0.027 / 0.090
CS_03081	CS_03018	240983339.218	245561981.424	61299343.362	0.026 / 0.085
Aggregate					0.029 / 0.095

DPH-9.1 Report on Overlap Consistency (interswath) - continued

The purpose of this section is to show a frequency distribution chart of RMSDz values.



DPH-10 Report on Check Points

The USGS Lidar Base Specification Version 1.3 states: "In the "Positional Accuracy Standards for Digital Geospatial Data" (ASPRS, 2014) the required number of check points for vertical accuracy assessment is tied to the areal extent of the project. This requirement has also been adopted in the LBS. Data producers are encouraged to carefully review the new and revised requirements in the ASPRS standards. Check points for NVA assessments shall be surveyed in clear, open areas (which typically produce only single lidar returns) devoid of vegetation and other vertical artifacts (such as boulders, large riser pipes, and vehicles). Ground that has been plowed or otherwise disturbed is not acceptable. The same check points may be used for NVA assessment of the point data and DEM. Check points for VVA assessments shall be surveyed in vegetated areas (typically characterized by multiple return lidar). Although the nature of vegetated areas makes absolute definition of a suitable test area difficult, these areas will meet the requirements below. As stated in the "National Standards for Spatial Data Accuracy (Federal Geographic Data Committee, 1998) and reiterated in the ASPRS (2014), it is unrealistic to prescribe detailed requirements for check point locations because many unpredictable factors will affect field operations and decisions, and the data producer often requires the freedom to use their best professional judgment. The quantity and location of check points shall meet the following requirements, unless alternative criteria are approved by the USGS–NPG in advance:


- The ASPRS-recommended total number of check points for a given project size shall be met.
- The ASPRS-recommended distribution of the total number of check points between NVA and VVA assessments shall be met.
- Check points within each assessment type (NVA and VVA) will be well-distributed across the entire project area; see "Glossary" section at the end of this specification for a definition of "well-distributed."
- Within each assessment type, check points will be distributed among all constituent land cover types in approximate proportion to the areas of those land cover types (ASPRS, 2014)."

The purpose of this section is to show check points (NVA and VVA).

DPH-10 Report on Check Points - continued

[Data Source - Y:\Mapping\Projects\65220329_CWCB_FEMA\Production\Final_Client_Deliverables\Del4\metadata\shapefiles\CWCB_2019_Del4_85NVA_61VVA_lidar_checkpts_CO_N.shp](#)

[Result Path - Y:\Mapping\Projects\65220329_CWCB_FEMA\Admin\QA_OC\DEL4_OC\DPH_10\CheckPoints.jpg](#)



Yellow points are NVA, green points are VVA.
White polygon is defined project area (DPA) boundary

DPH-10 Report on Check Points - continued

Total check points: 146

Check points in defined project area (DPA): 146

Total NVA check points in defined project area (DPA): 85

Total VVA check points in defined project area (DPA): 61

Total defined project area (DPA): 10607.435 square KM

Density of check points in defined project area (DPA): 0.014 points per square KM

TABLE C.1 RECOMMENDED NUMBER OF CHECKPOINTS BASED ON AREA

Project Area (Square Kilometers)	Horizontal Accuracy Testing of Orthoimagery and Planimetrics	Vertical and Horizontal Accuracy Testing of Elevation Data sets		
	Total Number of Static 2D/3D Checkpoints (clearly-defined points)	Number of Static 3D Checkpoints in NVA*	Number of Static 3D Checkpoints in VVA	Total Number of Static 3D Checkpoints
≤500	20	20	5	25
501-750	25	20	10	30
751-1000	30	25	15	40
1001-1250	35	30	20	50
1251-1500	40	35	25	60
1501-1750	45	40	30	70
1751-2000	50	45	35	80
2001-2250	55	50	40	90
2251-2500	60	55	45	100

*Although vertical check points are normally not well defined, where feasible, the horizontal accuracy of lidar data sets should be tested by surveying approximately half of all NVA check points at the ends of point stripes or other point features that are visible and can be measured on lidar intensity returns.

Source: ASPRS Positional Accuracy Standards for Digital Geospatial Data (Edition 1, Version 1.0. - November 2014)

DPH-11 Report on Absolute Vertical Accuracy

The USGS Lidar Base Specification Version 1.3 states: "Absolute vertical accuracy of the lidar data and the derived DEM will be assessed and reported in accordance with the ASPRS (2014). Two broad land cover types shall be assessed: vegetated and nonvegetated. Three absolute accuracy values shall be assessed and reported: (1) NVA for the point data, (2) NVA for the DEM, and (3) VVA for the DEM. The minimum NVA and VVA requirements for all data, using the ASPRS methodology, are listed in Table 4. Both the NVA and VVA required values shall be met."

Table 4. Absolute vertical accuracy for light detection and ranging data and digital elevation models.

[QL, quality level, $RMSE_z$, root mean square error in the z direction; NVA, nonvegetated vertical accuracy; VVA, vegetated vertical accuracy; m, meter; \leq , less than or equal to]

Quality level	$RMSE_z$ (nonvegetated) (m)	NVA at the 95-percent confidence level (m)	VVA at the 95th percentile (m)
QL0	≤ 0.050	≤ 0.098	≤ 0.15
QL1	≤ 0.100	≤ 0.196	≤ 0.30
QL2	≤ 0.100	≤ 0.196	≤ 0.30
QL3	≤ 0.200	≤ 0.392	≤ 0.60

The purpose of this section is to report on the absolute vertical accuracy of the lidar data and DEMs generated from it by testing for NVA (Nonvegetated Vertical Accuracy) and VVA (Vegetated Vertical Accuracy) against surveyed ground check points.

DPH-11 Report on Absolute Vertical Accuracy - continued

[Data Source - Y:\Mapping\Projects\65220329_CWCB_FEMA\Production\Final_Client_Deliverables\Del4\metadata\shapefiles\CWCB_2019_Del4_85NVA_61VVA_lidar_checkpts_CO_N.shp](#)

Units: Meter (/US Survey Feet)

Vertical Accuracy Class tested: 10-cm

Check Points in defined project area (DPA):	146
Check Points with Lidar Coverage	146
Check Points with Lidar Coverage (NVA)	85
Check Points with Lidar Coverage (VVA)	61
Average Z Error (NVA)	0.003/0.010
Maximum Z Error (NVA)	0.136/0.446
Median Z Error (NVA)	0.008/0.026
Minimum Z Error (NVA)	-0.135/-0.442
Standard deviation of Vertical Error (NVA)	0.061/0.200
Skewness of Vertical Error (NVA)	-0.006
Kurtosis of Vertical Error (NVA)	-0.359
Non-vegetated Vertical Accuracy (NVA) RMSE(z) ¹	0.061/0.199 PASS
Non-vegetated Vertical Accuracy (NVA) at the 95% Confidence Level +/- ¹	0.119/0.391 PASS
FGDC/NSSDA Vertical Accuracy at the 95% Confidence Level +/-	0.119/0.391
Non-vegetated Vertical Accuracy (NVA) RMSE(z) (DEM) ²	0.061/0.200 PASS
Non-vegetated Vertical Accuracy (NVA) at the 95% Confidence Level (DEM) +/- ²	0.119/0.119 PASS
Vegetated Vertical Accuracy (VVA) at the 95th Percentile (DEM) +/- ²	0.278/0.913 PASS

This data set was tested to meet ASPRS Positional Accuracy Standard for Digital Geospatial Data (2014) for a 10-cm RMSEz Vertical Accuracy Class. Actual NVA accuracy was found to be RMSEz = 6.1cm, equating to +/- 11.9cm at the 95% confidence level. Actual VVA accuracy was found to be +/- 27.8cm at the 95th percentile.

¹ This value is calculated from TIN-based testing of the lidar point cloud data.

² This value is calculated from RAM-based grid testing of the lidar data. The grid cells are sized according to the Quality Level selected, and are defined in the USGS NGP Lidar Base Specification Version 1.3 (page 24, Table 6).

DPH-11 Report on Absolute Vertical Accuracy - continued

The purpose of this section is to report the results of measuring the lidar point cloud data against surveyed ground NVA (nonvegetated vertical accuracy) check points. All XY coordinates and Z values reported are in the selected data units.

NVA (lidar data)

ID	X	Y	Coverage	Z	Z From Lidar	Z Error	Minimum Z	Median Z	Maximum Z	Intensity	Scan Angle Rank	Returns	Description	Comments
1152	3600952.8	1478065.15	Yes	4201.43	4201.35	-0.080	4201.297	4201.32	4201.36	5135	-276	1,1,1		
1153	3798057.87	1463206.82	Yes	4060.41	4060.561	0.151	4060.523	4060.592	4060.684	2944	756	1,1,1		
1154	3899406.18	1611928.63	Yes	3534.66	3534.865	0.205	3534.796	3534.839	3534.881	2864	646	1,1,1		
1155	3707032.74	1349934.07	Yes	4362.22	4362.274	0.054	4362.193	4362.278	4362.291	4501	-1686	1,1,1		
1156	3675067.59	1528499.15	Yes	3835.27	3835.341	0.071	3835.297	3835.343	3835.406	5294	-757	1,1,1		
1157	3549333.41	1525785.79	Yes	4390.43	4390.569	0.139	4390.533	4390.572	4390.611	4881	-1161	1,1,1		
1158	3548349.4	1471092.35	Yes	4445.28	4445.33	0.050	4445.303	4445.336	4445.339	5345	1137	1,1,1		
1159	3824013.99	1592340.48	Yes	3581.77	3581.756	-0.014	3581.735	3581.761	3581.787	4041	2155	1,1,1		
1160	3580595.85	1450649.11	Yes	4256.67	4256.738	0.068	4256.704	4256.766	4256.77	4669	2084	1,1,1		
1161	3595821.55	1590777.61	Yes	4431.53	4431.822	0.292	4431.723	4431.812	4431.891	6390	-2691	1,1,1		
1162	3659520.89	1568063.54	Yes	4031.63	4031.719	0.089	4031.678	4031.724	4031.744	2425	675	1,1,1		
1163	3692252.9	1428052.29	Yes	4508.92	4508.809	-0.111	4508.79	4508.8	4508.82	4524	-1208	1,1,1		
1164	3897600.97	1398161.52	Yes	3734.77	3734.481	-0.289	3734.477	3734.487	3734.543	4065	4075	1,1,1		
1165	3553486.98	1589423.84	Yes	4309.97	4310.021	0.051	4309.982	4310.011	4310.027	4815	163	1,1,1		
1166	3948927.61	1421451.99	Yes	3595.14	3594.728	-0.412	3594.694	3594.793	3594.852	5654	-2347	1,1,1		
1167	3956731.6	1356385.06	Yes	3590.99	3591.016	0.026	3591.01	3591.039	3591.053	5441	772	1,1,1		
1168	3704935.45	1382840.9	Yes	4314.59	4314.635	0.045	4314.608	4314.627	4314.676	2817	-3911	1,1,1		
1169	3636095.03	1383536.02	Yes	4348.84	4348.885	0.045	4348.83	4348.889	4348.905	4438	206	1,1,1		
1170	3690473.52	1495367.5	Yes	4186.79	4186.956	0.166	4186.898	4186.914	4187.006	2869	-919	1,1,1		
1171	3737675.64	1381880.03	Yes	4216.22	4216.106	-0.114	4216.041	4216.127	4216.127	4095	3239	1,1,1		
1172	3834363.28	1353235.58	Yes	3908.23	3907.862	-0.368	3907.853	3907.863	3907.883	2486	160	1,1,1		
1173	3617277.39	1461818.78	Yes	4021.15	4020.941	-0.209	4020.832	4020.96	4020.979	4251	3759	1,1,1		
1174	3887443	1503803.27	Yes	3778.46	3778.499	0.039	3778.444	3778.5	3778.513	4362	-2139	1,1,1		
1175	3772371.75	1441231.2	Yes	4169.29	4169.072	-0.218	4169.063	4169.08	4169.103	5319	907	1,1,1		
1176	3662223.2	1608363.26	Yes	4418.14	4418.44	0.300	4418.38	4418.384	4418.469	3894	-3341	1,1,1		
1177	3586098.57	1545274.41	Yes	4169.82	4170.226	0.406	4170.11	4170.116	4170.349	4603	-577	1,1,1		
1178	3601488.66	1516680.57	Yes	4194.11	4194.391	0.281	4194.368	4194.417	4194.421	5380	1269	1,1,1		
1179	3720587.2	1402452.17	Yes	4345.95	4346.106	0.156	4346.097	4346.146	4346.192	5511	558	1,1,1		
1180	3778879.54	1398956.73	Yes	4074.95	4074.875	-0.075	4074.854	4074.864	4074.893	4530	691	1,1,1		
1181	3904845.25	1574983.42	Yes	3749.81	3749.965	0.155	3749.93	3749.963	3749.989	4536	2132	1,1,1		

Check Points Vertical Accuracy - continued

ID	X	Y	Coverage	Z	Z From Lidar	Z Error	Minimum Z	Median Z	Maximum Z	Intensity	Scan Angle Rank	Returns	Description	Comments
1182	3936786.73	1571004.8	Yes	3667.37	3667.119	-0.251	3667.099	3667.115	3667.237	4207	3853	1,1,1		
1183	3695548.28	1605756.37	Yes	4313.69	4313.546	-0.144	4313.479	4313.574	4313.61	4986	3194	1,1,1		
1184	3905616.92	1537761.48	Yes	3721.49	3721.442	-0.048	3721.403	3721.469	3721.482	3220	3770	1,1,1		
1185	3851392.62	1449689.65	Yes	3865.3	3865.378	0.078	3865.327	3865.379	3865.406	5166	171	1,1,1		
1186	3838818.53	1384169.1	Yes	3879.28	3878.838	-0.442	3878.831	3878.841	3878.952	4506	-1451	1,1,1		
1187	3775965.76	1350909.59	Yes	4070.15	4070.137	-0.013	4070.107	4070.149	4070.159	5307	1570	1,1,1		
1188	3616964.41	1548733.72	Yes	4186.89	4187.336	0.446	4187.331	4187.357	4187.387	4231	1906	1,1,1		
1189	3816106.18	1513381.08	Yes	3970.63	3970.438	-0.192	3970.396	3970.497	3970.507	3117	-541	1,1,1		
1190	3669247.46	1364352.4	Yes	4432.07	4432.003	-0.067	4431.963	4432.009	4432.032	5208	-136	1,1,1		
1191	3776885.55	1578626.22	Yes	3658	3658.046	0.046	3657.991	3658.004	3658.149	4215	-3284	1,1,1		
1192	3825120.92	1561790.04	Yes	3973.95	3973.712	-0.238	3973.64	3973.653	3973.798	4112	2220	1,1,1		
1193	3554081.18	1559336.7	Yes	4290.9	4290.846	-0.054	4290.825	4290.844	4290.923	3868	177	1,1,1		
1194	3746163.96	1429897.63	Yes	4240.84	4240.87	0.030	4240.864	4240.868	4240.946	4396	764	1,1,1		
1195	3683109.27	1411658.89	Yes	4485.75	4485.825	0.075	4485.755	4485.851	4485.992	4078	2389	1,1,1		
1196	3946582.56	1474585.02	Yes	3614.11	3613.998	-0.112	3613.989	3613.989	3614.025	4294	-2125	1,1,1		
1197	3653984.61	1481180.75	Yes	4035.45	4035.352	-0.098	4035.33	4035.435	4035.458	4749	-1958	1,1,1		
1198	3692021.27	1454813.77	Yes	4451.23	4451.18	-0.050	4451.172	4451.192	4451.192	4411	-570	1,1,1		
1199	3855802.53	1477456.36	Yes	3849.21	3848.873	-0.337	3848.864	3848.87	3848.887	2717	1184	1,1,1		
1200	3823590.71	1483824.03	Yes	3949.38	3949.717	0.337	3949.674	3949.71	3949.805	4956	307	1,1,1		
1201	3905165.54	1451553.84	Yes	3706.58	3706.53	-0.050	3706.505	3706.544	3706.558	4650	293	1,1,1		
1202	3729300.07	1450493.24	Yes	4293.17	4293.066	-0.104	4292.987	4293.089	4293.105	4647	-2578	1,1,1		
1203	3765349.7	1494438.72	Yes	4155.58	4155.337	-0.243	4155.231	4155.343	4155.389	4141	-2301	1,1,1		
1204	3754735.53	1366096.07	Yes	4168.19	4168.3	0.110	4168.292	4168.299	4168.302	5430	-733	1,1,1		
1205	3935746.88	1388735.95	Yes	3640.01	3639.811	-0.199	3639.776	3639.812	3639.839	5473	-1498	1,1,1		
1206	3802200.55	1363526.48	Yes	3980.48	3980.336	-0.144	3980.268	3980.277	3980.428	4587	1577	1,1,1		
1207	3799215.72	1442053.95	Yes	4057.35	4057.002	-0.348	4056.96	4057.01	4057.075	5477	1267	1,1,1		
1208	3746434.37	1517119.73	Yes	4218.66	4218.693	0.033	4218.66	4218.673	4218.705	3680	3263	1,1,1		
1209	3703182.81	1544717.02	Yes	3787.3	3787.706	0.406	3787.679	3787.709	3787.716	4117	413	1,1,1		
1210	3632799.06	1409855.52	Yes	4181.45	4181.583	0.133	4181.55	4181.573	4181.655	2982	3003	1,1,1		
1211	3749528.39	1477847.47	Yes	4198.51	4198.574	0.064	4198.571	4198.581	4198.584	4436	1129	1,1,1		
1212	3738772.25	1360994.24	Yes	4229.72	4229.737	0.017	4229.723	4229.745	4229.759	4499	2404	1,1,1		
1213	3589620.23	1406105.55	Yes	4088.91	4089.104	0.194	4089.047	4089.086	4089.116	1651	-637	1,1,1		
1214	3737764.39	1616660.56	Yes	4223.54	4223.52	-0.020	4223.469	4223.545	4223.568	4293	-1976	1,1,1		
1215	3655601.89	1435447.73	Yes	4314.98	4314.946	-0.034	4314.929	4314.942	4315.087	4771	1301	1,1,1		
1216	3778277.62	1533371.54	Yes	4118.08	4118.104	0.024	4118.059	4118.072	4118.132	4204	-3560	1,1,1		

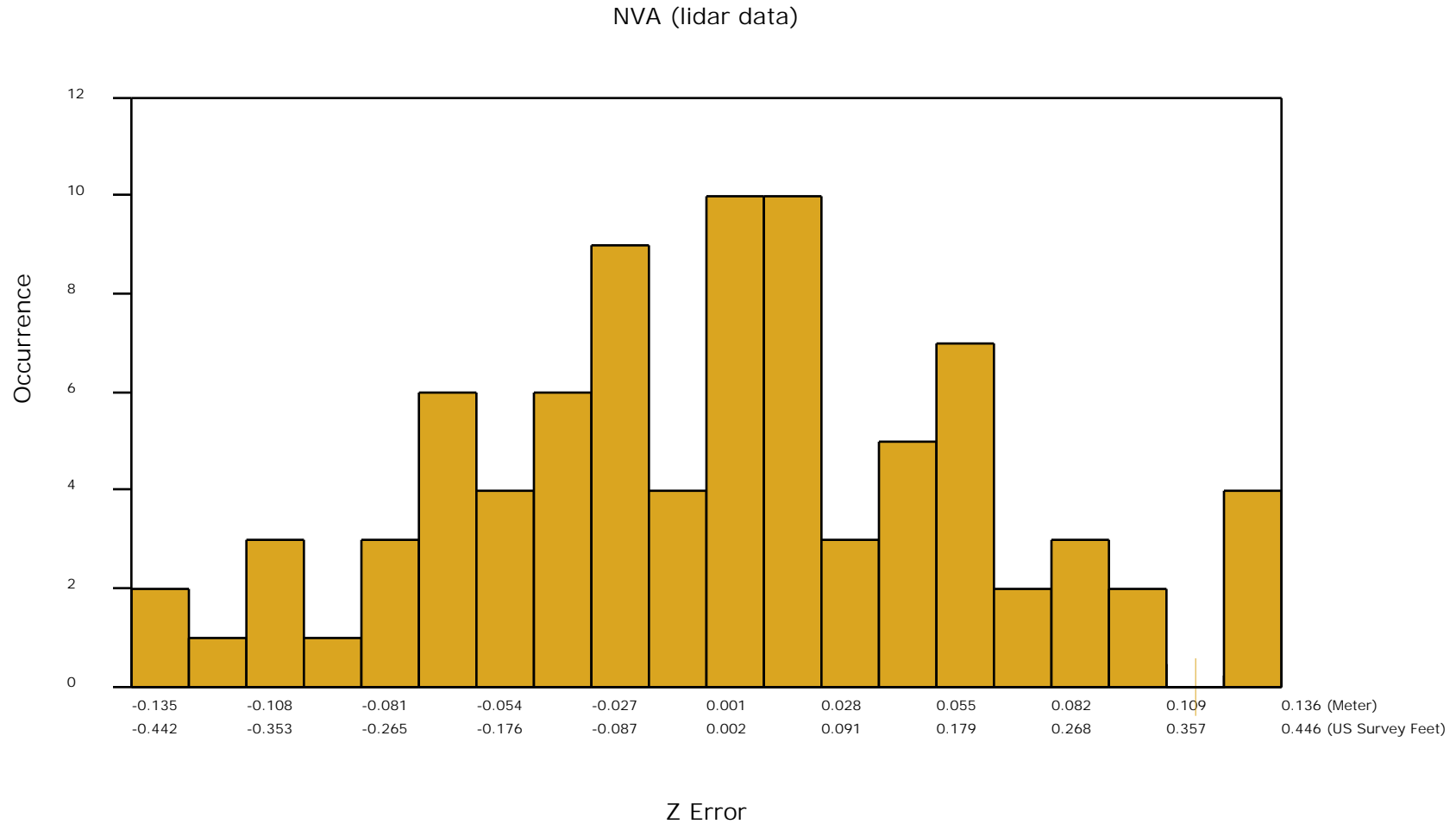
Check Points Vertical Accuracy - continued

ID	X	Y	Coverage	Z	Z From Lidar	Z Error	Minimum Z	Median Z	Maximum Z	Intensity	Scan Angle Rank	Returns	Description	Comments
1217	3740081.83	1563857.84	Yes	3720.62	3720.952	0.332	3720.911	3720.914	3721.036	2752	-1191	1,1,1		
1218	3867658.54	1568617.87	Yes	3863.12	3862.973	-0.147	3862.965	3862.968	3862.978	5729	-680	1,1,1		
1219	3820815.16	1416288.37	Yes	3949.08	3948.744	-0.336	3948.667	3948.696	3948.827	4943	-1936	1,1,1		
1220	3907817.45	1358099.98	Yes	3714.61	3714.839	0.229	3714.832	3714.835	3714.845	5470	-675	1,1,1		
1221	3627689.31	1580787.76	Yes	4572.87	4573.088	0.218	4573.029	4573.055	4573.242	3497	3427	1,1,1		
1222	3948072.91	1619984.18	Yes	3642.48	3642.676	0.196	3642.637	3642.686	3642.686	4051	2903	1,1,1		
1223	3670024.97	1469794.09	Yes	4212.8	4212.702	-0.098	4212.629	4212.705	4212.843	1350	3159	1,1,1		
1224	3638620.45	1347363.87	Yes	4512.87	4512.874	0.004	4512.822	4512.839	4513.032	958	-1458	1,1,1		
1225	3696501.55	1580142.43	Yes	4042	4042.108	0.108	4042.039	4042.111	4042.131	4895	2914	1,1,1		
1226	3577725.06	1381317.15	Yes	4172.82	4172.749	-0.071	4172.708	4172.764	4172.859	2864	13	1,1,1		
1227	3602211.9	1356744.23	Yes	4525.48	4525.693	0.213	4525.654	4525.693	4525.749	5735	-2341	1,1,1		
1228	3727148.24	1501184.77	Yes	4273.37	4273.157	-0.213	4273.141	4273.161	4273.39	4278	-3174	1,1,1		
1229	3853337.12	1530516.4	Yes	3887.19	3887.274	0.084	3887.256	3887.276	3887.282	4100	1750	1,1,1		
2041000	3654672.62	1457279.75	Yes	4223.52	4223.727	0.207	4223.722	4223.722	4223.732	4761	940	1,1,1		
2051000	3773156.98	1417303.28	Yes	4128.95	4128.788	-0.162	4128.758	4128.798	4128.82	5307	903	1,1,1		
2061000	3894684.36	1617482.99	Yes	3463.17	3462.969	-0.201	3462.966	3462.969	3463.025	3892	-2769	1,1,1		
2071000	3570269.92	1492712.85	Yes	4446.62	4446.537	-0.083	4446.513	4446.53	4446.546	5207	-1876	1,1,1		
2121000	3924110.63	1509735.85	Yes	3689.64	3689.887	0.247	3689.855	3689.907	3689.924	2048	1293	1,1,1		
2121001	3888205.3	1469267.04	Yes	3741.68	3741.874	0.194	3741.81	3741.892	3741.915	2516	-2694	1,1,1		
2101000	3658952.16	1587303.5	Yes	4250.76	4251.191	0.431	4251.179	4251.212	4251.222	5029	732	1,1,1		

DPH-11 Report on Absolute Vertical Accuracy - continued

The purpose of this section is to show a frequency distribution chart of the non-vegetated vertical accuracy (NVA) of the lidar point cloud data measured against surveyed ground check points.

[Data Source - Y:\Mapping\Projects\65220329_CWCB_FEMA\Production\Final Client Deliverables\Del4\point_cloud\tilecls](#)



DPH-11 Report on Absolute Vertical Accuracy - continued

The purpose of this section is to report the results of measuring the DEM data against surveyed ground NVA (nonvegetated vertical accuracy) check points. All XY coordinates and Z values reported are in the selected data units.

NVA (DEM)

ID	X	Y	Coverage	Z	Z From Lidar	Z Error	Description	Comments
1152	3600952.8	1478065.15	Yes	4201.43	4201.344	-0.086		
1153	3798057.87	1463206.82	Yes	4060.41	4060.583	0.173		
1154	3899406.18	1611928.63	Yes	3534.66	3534.836	0.176		
1155	3707032.74	1349934.07	Yes	4362.22	4362.246	0.026		
1156	3675067.59	1528499.15	Yes	3835.27	3835.351	0.081		
1157	3549333.41	1525785.79	Yes	4390.43	4390.541	0.111		
1158	3548349.4	1471092.35	Yes	4445.28	4445.313	0.033		
1159	3824013.99	1592340.48	Yes	3581.77	3581.736	-0.034		
1160	3580595.85	1450649.11	Yes	4256.67	4256.762	0.092		
1161	3595821.55	1590777.61	Yes	4431.53	4431.837	0.307		
1162	3659520.89	1568063.54	Yes	4031.63	4031.693	0.063		
1163	3692252.9	1428052.29	Yes	4508.92	4508.807	-0.113		
1164	3897600.97	1398161.52	Yes	3734.77	3734.465	-0.305		
1165	3553486.98	1589423.84	Yes	4309.97	4310.010	0.040		
1166	3948927.61	1421451.99	Yes	3595.14	3594.699	-0.441		
1167	3956731.6	1356385.06	Yes	3590.99	3591.025	0.035		
1168	3704935.45	1382840.9	Yes	4314.59	4314.622	0.032		
1169	3636095.03	1383536.02	Yes	4348.84	4348.904	0.064		
1170	3690473.52	1495367.5	Yes	4186.79	4186.996	0.206		
1171	3737675.64	1381880.03	Yes	4216.22	4216.072	-0.148		
1172	3834363.28	1353235.58	Yes	3908.23	3907.869	-0.361		
1173	3617277.39	1461818.78	Yes	4021.15	4020.922	-0.228		
1174	3887443	1503803.27	Yes	3778.46	3778.497	0.037		
1175	3772371.75	1441231.2	Yes	4169.29	4169.061	-0.229		
1176	3662223.2	1608363.26	Yes	4418.14	4418.399	0.259		
1177	3586098.57	1545274.41	Yes	4169.82	4170.239	0.419		
1178	3601488.66	1516680.57	Yes	4194.11	4194.400	0.290		
1179	3720587.2	1402452.17	Yes	4345.95	4346.146	0.196		
1180	3778879.54	1398956.73	Yes	4074.95	4074.865	-0.085		
1181	3904845.25	1574983.42	Yes	3749.81	3749.956	0.146		

Check Points Vertical Accuracy - continued

ID	X	Y	Coverage	Z	Z From Lidar	Z Error	Description	Comments
1182	3936786.73	1571004.8	Yes	3667.37	3667.125	-0.245		
1183	3695548.28	1605756.37	Yes	4313.69	4313.561	-0.129		
1184	3905616.92	1537761.48	Yes	3721.49	3721.354	-0.136		
1185	3851392.62	1449689.65	Yes	3865.3	3865.398	0.098		
1186	3838818.53	1384169.1	Yes	3879.28	3878.833	-0.447		
1187	3775965.76	1350909.59	Yes	4070.15	4070.145	-0.005		
1188	3616964.41	1548733.72	Yes	4186.89	4187.327	0.437		
1189	3816106.18	1513381.08	Yes	3970.63	3970.486	-0.144		
1190	3669247.46	1364352.4	Yes	4432.07	4431.976	-0.094		
1191	3776885.55	1578626.22	Yes	3658	3658.060	0.060		
1192	3825120.92	1561790.04	Yes	3973.95	3973.673	-0.277		
1193	3554081.18	1559336.7	Yes	4290.9	4290.856	-0.044		
1194	3746163.96	1429897.63	Yes	4240.84	4240.881	0.041		
1195	3683109.27	1411658.89	Yes	4485.75	4485.809	0.059		
1196	3946582.56	1474585.02	Yes	3614.11	3613.999	-0.111		
1197	3653984.61	1481180.75	Yes	4035.45	4035.400	-0.050		
1198	3692021.27	1454813.77	Yes	4451.23	4451.174	-0.056		
1199	3855802.53	1477456.36	Yes	3849.21	3848.865	-0.345		
1200	3823590.71	1483824.03	Yes	3949.38	3949.715	0.335		
1201	3905165.54	1451553.84	Yes	3706.58	3706.523	-0.057		
1202	3729300.07	1450493.24	Yes	4293.17	4293.066	-0.104		
1203	3765349.7	1494438.72	Yes	4155.58	4155.311	-0.269		
1204	3754735.53	1366096.07	Yes	4168.19	4168.300	0.110		
1205	3935746.88	1388735.95	Yes	3640.01	3639.835	-0.175		
1206	3802200.55	1363526.48	Yes	3980.48	3980.402	-0.078		
1207	3799215.72	1442053.95	Yes	4057.35	4056.980	-0.370		
1208	3746434.37	1517119.73	Yes	4218.66	4218.689	0.029		
1209	3703182.81	1544717.02	Yes	3787.3	3787.708	0.408		
1210	3632799.06	1409855.52	Yes	4181.45	4181.585	0.135		
1211	3749528.39	1477847.47	Yes	4198.51	4198.616	0.106		
1212	3738772.25	1360994.24	Yes	4229.72	4229.783	0.063		
1213	3589620.23	1406105.55	Yes	4088.91	4089.083	0.173		
1214	3737764.39	1616660.56	Yes	4223.54	4223.552	0.012		
1215	3655601.89	1435447.73	Yes	4314.98	4314.923	-0.057		
1216	3778277.62	1533371.54	Yes	4118.08	4118.069	-0.011		

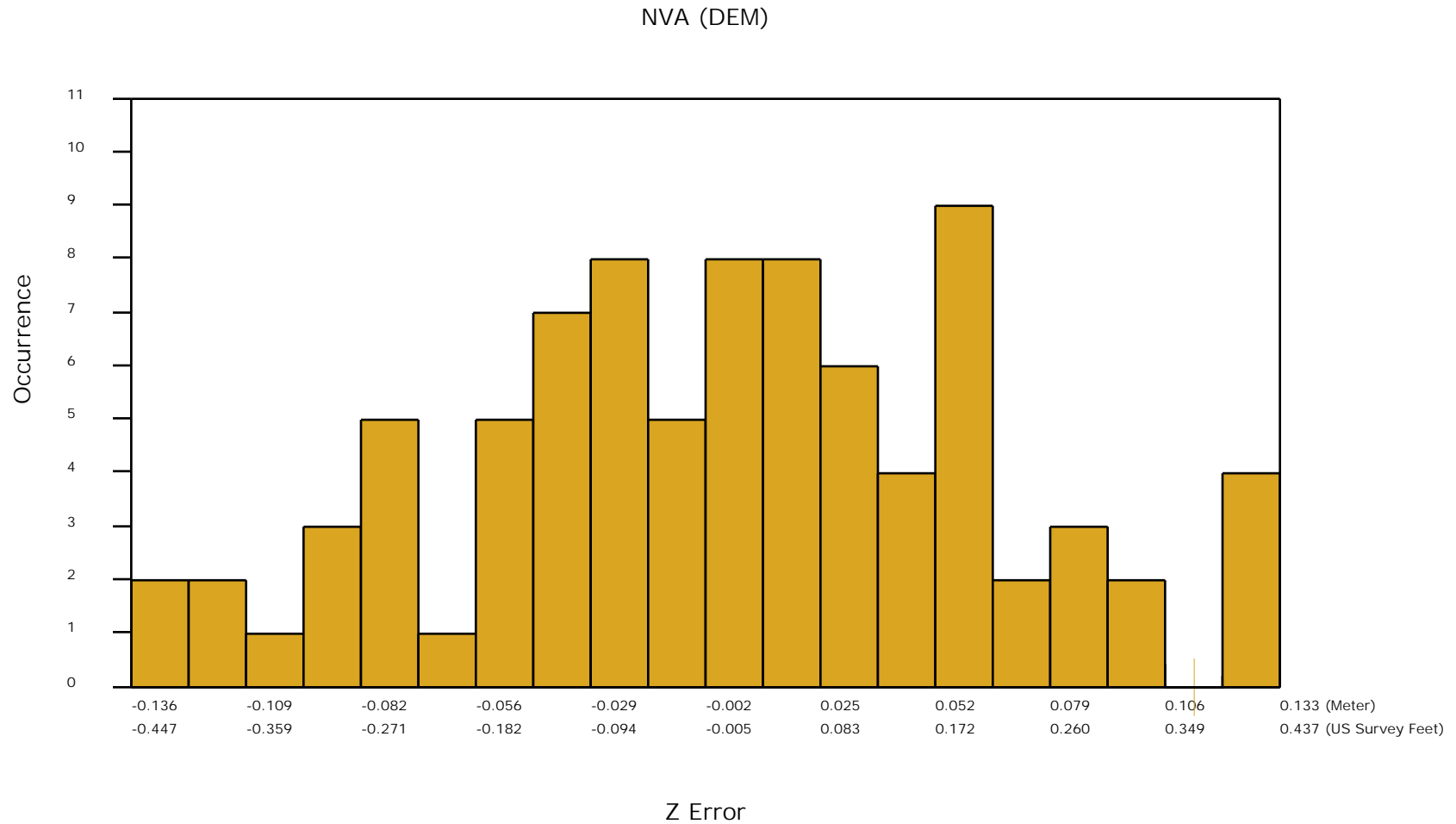
Check Points Vertical Accuracy - continued

ID	X	Y	Coverage	Z	Z From Lidar	Z Error	Description	Comments
1217	3740081.83	1563857.84	Yes	3720.62	3720.914	0.294		
1218	3867658.54	1568617.87	Yes	3863.12	3862.982	-0.138		
1219	3820815.16	1416288.37	Yes	3949.08	3948.780	-0.300		
1220	3907817.45	1358099.98	Yes	3714.61	3714.841	0.231		
1221	3627689.31	1580787.76	Yes	4572.87	4573.042	0.172		
1222	3948072.91	1619984.18	Yes	3642.48	3642.648	0.168		
1223	3670024.97	1469794.09	Yes	4212.8	4212.761	-0.039		
1224	3638620.45	1347363.87	Yes	4512.87	4512.890	0.020		
1225	3696501.55	1580142.43	Yes	4042	4042.128	0.128		
1226	3577725.06	1381317.15	Yes	4172.82	4172.757	-0.063		
1227	3602211.9	1356744.23	Yes	4525.48	4525.680	0.200		
1228	3727148.24	1501184.77	Yes	4273.37	4273.137	-0.233		
1229	3853337.12	1530516.4	Yes	3887.19	3887.281	0.091		
2041000	3654672.62	1457279.75	Yes	4223.52	4223.729	0.209		
2051000	3773156.98	1417303.28	Yes	4128.95	4128.786	-0.164		
2061000	3894684.36	1617482.99	Yes	3463.17	3462.961	-0.209		
2071000	3570269.92	1492712.85	Yes	4446.62	4446.526	-0.094		
2121000	3924110.63	1509735.85	Yes	3689.64	3689.908	0.268		
2121001	3888205.3	1469267.04	Yes	3741.68	3741.855	0.175		
2101000	3658952.16	1587303.5	Yes	4250.76	4251.176	0.416		

DPH-11 Report on Absolute Vertical Accuracy - continued

The purpose of this section is to show a frequency distribution chart of the non-vegetated vertical accuracy (NVA) of the DEM data measured against surveyed ground check points.

[Data Source - Y:\Mapping\Projects\65220329_CWCB_FEMA\Production\Final Client Deliverables\Del4\point_cloud\tilecls](#)



DPH-11 Report on Absolute Vertical Accuracy - continued

The purpose of this section is to report the results of measuring the DEM data against surveyed ground VVA (vegetated vertical accuracy) check points. All XY coordinates and Z values reported are in the selected data units.

VVA (DEM)

ID	X	Y	Coverage	Z	Z From Lidar	Z Error	Description	Comments
2107	3899122.48	1612068.04	Yes	3539.94	3540.087	0.147		
2108	3712420.6	1350275.65	Yes	4359.42	4359.437	0.017		
2109	3675386.05	1528478.19	Yes	3833.95	3834.105	0.155		
2110	3549284.9	1526186.91	Yes	4395.01	4395.274	0.264		
2111	3548474.18	1471193.35	Yes	4440.71	4441.712	1.002		
2112	3824198.71	1592349.65	Yes	3579.9	3580.223	0.323		
2113	3580533.65	1450787.81	Yes	4257.2	4257.450	0.250		
2114	3596008.25	1590813.93	Yes	4434.66	4435.162	0.502		
2115	3897694.1	1398040.71	Yes	3733.98	3734.034	0.054		
2116	3553436.39	1589871.91	Yes	4313.12	4313.173	0.053		
2117	3948875.73	1421067.04	Yes	3594.77	3595.063	0.293		
2118	3956719.52	1356606.26	Yes	3589.95	3590.090	0.140		
2119	3704925.97	1383043.08	Yes	4308.76	4309.272	0.512		
2120	3636144.72	1383667.42	Yes	4349.96	4350.112	0.152		
2121	3690600.13	1495222.14	Yes	4185.59	4185.863	0.273		
2122	3737882.89	1381978.25	Yes	4213.63	4213.982	0.352		
2123	3834205.04	1353478.28	Yes	3899.99	3899.802	-0.188		
2124	3617351.03	1461919.14	Yes	4013.86	4014.170	0.310		
2125	3887563.81	1503896.71	Yes	3777.19	3778.336	1.146		
2126	3662112.68	1608622.55	Yes	4415.83	4416.279	0.449		
2127	3585944.14	1545417.25	Yes	4175.88	4176.533	0.653		
2128	3601620.47	1516702.49	Yes	4193.67	4194.255	0.585		
2129	3778618.16	1398928.13	Yes	4078.79	4079.091	0.301		
2130	3905067.11	1574956.21	Yes	3746.98	3747.736	0.756		
2131	3936801.32	1571249.72	Yes	3666.56	3667.053	0.493		
2132	3905611.02	1537937.98	Yes	3721.03	3721.519	0.489		
2133	3851303.85	1449576.3	Yes	3863.8	3864.397	0.597		
2134	3838843.07	1384031.97	Yes	3878.13	3878.302	0.172		
2135	3776072.6	1350977.67	Yes	4067.72	4067.906	0.186		
2136	3776692.38	1578407.72	Yes	3657.63	3657.809	0.179		

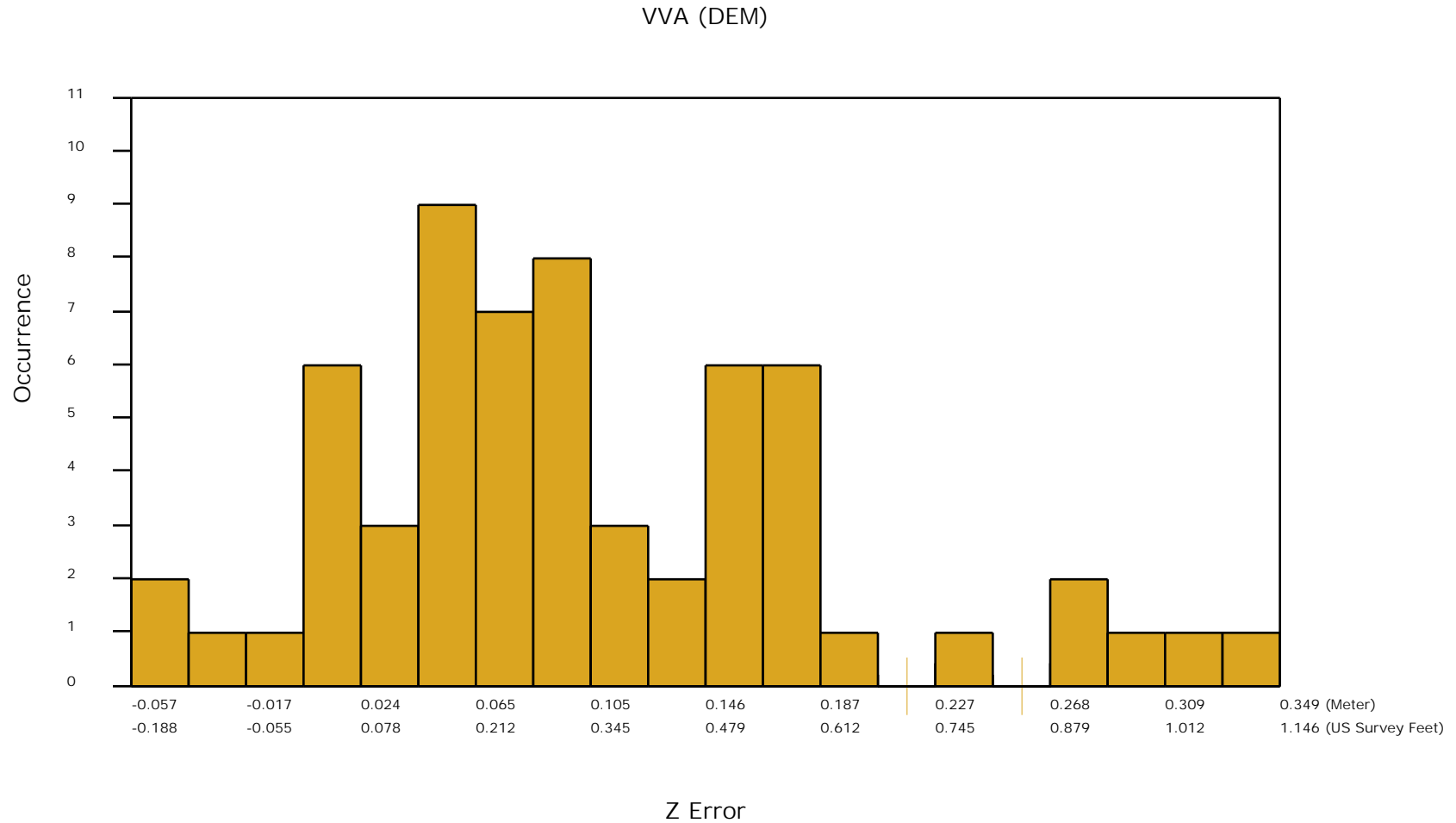
Check Points Vertical Accuracy - continued

ID	X	Y	Coverage	Z	Z From Lidar	Z Error	Description	Comments
2137	3746122.34	1429845.8	Yes	4239.89	4240.497	0.607		
2138	3683133.37	1411375.64	Yes	4479.57	4479.768	0.198		
2139	3946529.94	1474392.8	Yes	3618.14	3618.627	0.487		
2140	3653898.19	1481056.79	Yes	4030.42	4030.703	0.283		
2141	3691780.02	1454833.13	Yes	4452.73	4452.753	0.023		
2142	3855843.15	1477195.77	Yes	3847.85	3847.871	0.021		
2143	3823342.3	1483673	Yes	3950.89	3951.225	0.335		
2144	3905067.55	1451449.95	Yes	3705.21	3705.480	0.270		
2145	3799072.93	1442124.07	Yes	4056	4056.036	0.036		
2146	3746564.96	1517241.86	Yes	4218.18	4218.341	0.161		
2147	3749523.3	1477243.31	Yes	4207.38	4207.887	0.507		
2148	3589463.16	1406121.44	Yes	4083.57	4083.792	0.222		
2149	3737731.37	1616456.94	Yes	4223.96	4224.370	0.410		
2150	3655555.12	1435639.43	Yes	4307.11	4307.384	0.274		
2151	3778375.56	1533232.72	Yes	4114.36	4114.673	0.313		
2152	3739775.88	1563805.48	Yes	3718.57	3719.124	0.554		
2153	3862316.05	1568201.62	Yes	3868	3868.601	0.601		
2154	3820981.22	1416157.53	Yes	3949.07	3948.946	-0.124		
2155	3907547.93	1358101.66	Yes	3716.09	3716.244	0.154		
2156	3627905.23	1580736.69	Yes	4571.16	4571.590	0.430		
2157	3948122.73	1619711.85	Yes	3643.55	3643.670	0.120		
2158	3638702.85	1347478.55	Yes	4515.95	4516.863	0.913		
2159	3696431.5	1580303.99	Yes	4042.84	4043.237	0.397		
2160	3577619.38	1381459.68	Yes	4169.79	4169.680	-0.110		
2161	3853186.95	1530673.07	Yes	3886.81	3887.365	0.555		
2042000	3632646.19	1409834.03	Yes	4178.35	4178.609	0.259		
2052000	3729141.03	1450498.81	Yes	4292.05	4292.004	-0.046		
2062000	3703167.26	1545081.91	Yes	3785.11	3786.008	0.898		
2072000	3570471.9	1492805.85	Yes	4448.01	4448.099	0.089		
2102000	3616952.48	1548894.33	Yes	4188.44	4189.472	1.032		
2122000	3924378.07	1509851.39	Yes	3687.76	3688.053	0.293		

DPH-11 Report on Absolute Vertical Accuracy - continued

The purpose of this section is to show a frequency distribution chart of the vegetated vertical accuracy (VVA) of the DEM data measured against surveyed ground check points.

[Data Source - Y:\Mapping\Projects\65220329_CWCB_FEMA\Production\Final_Client_Deliverables\Del4\point_cloud\tilecls](#)

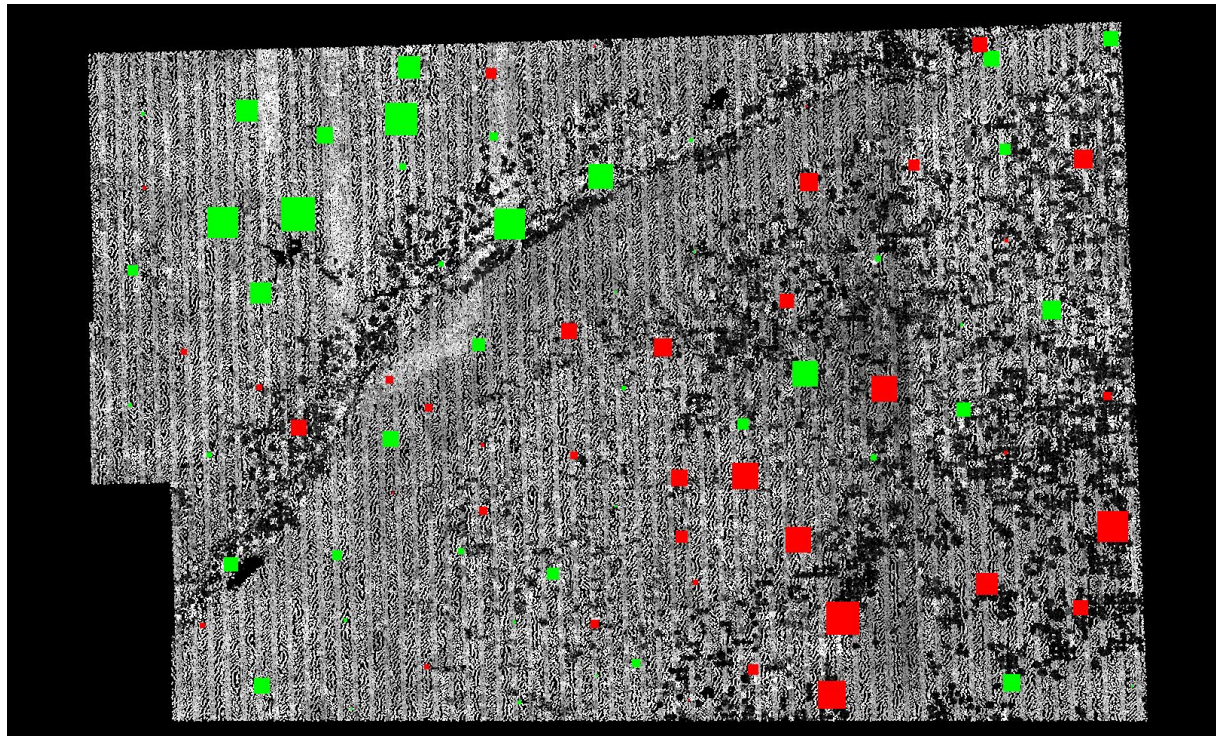


DPH-11 Report on Absolute Vertical Accuracy - continued

The purpose of this section is to show a graphic of lidar data points colored by intensity with NVA check points rendered "thematically" showing the green and red squares sized by Z error.

[Data Source - Y:\Mapping\Projects\65220329_CWCB_FEMA\Production\Final_Client_Deliverables\Del4\point_cloud\tilecls](Y:\Mapping\Projects\65220329_CWCB_FEMA\Production\Final_Client_Deliverables\Del4\point_cloud\tilecls)

[Result Path - Y:\Mapping\Projects\65220329_CWCB_FEMA\Admin\QA_OC\DEL4_OC\DPH_11\ColorByIntensity_CheckPoints_NVA.jpg](Y:\Mapping\Projects\65220329_CWCB_FEMA\Admin\QA_OC\DEL4_OC\DPH_11\ColorByIntensity_CheckPoints_NVA.jpg)



■ Green represents where the lidar surface is above the check point (positive elevation error).

■ Red represents where the lidar surface is below the check point (negative elevation error).


The size of the square symbol represents the absolute value magnitude of error.

DPH-11 Report on Absolute Vertical Accuracy - continued

The purpose of this section is to show a graphic of lidar data points colored by intensity with VVA check points rendered "thematically" showing the green and red squares sized by Z error.

[Data Source - Y:\Mapping\Projects\65220329_CWCB_FEMA\Production\Final_Client_Deliverables\Del4\point_cloud\tilecls](Y:\Mapping\Projects\65220329_CWCB_FEMA\Production\Final_Client_Deliverables\Del4\point_cloud\tilecls)

[Result Path - Y:\Mapping\Projects\65220329_CWCB_FEMA\Admin\QA_OC\DEL4_OC\DPH_11\ColorByIntensity_CheckPoints_VVA.jpg](Y:\Mapping\Projects\65220329_CWCB_FEMA\Admin\QA_OC\DEL4_OC\DPH_11\ColorByIntensity_CheckPoints_VVA.jpg)



■ Green represents where a DEM of the lidar surface is above the check point (positive elevation error).

■ Red represents where a DEM of the lidar surface is below the check point (negative elevation error).

The size of the square symbol represents the absolute value magnitude of error.

DPH-12 Report on Use of the LAS Withheld Flag

The USGS Lidar Base Specification Version 1.3 states: "Outliers, blunders, geometrically unreliable points near the extreme edge of the swath, and any other points the data producer deems unusable are to be identified using the withheld bit flag, as defined in LAS specification version 1.4-R13 (ASPRS, 2011). The withheld bit flag is primarily used to denote points identified during preprocessing or through automated postprocessing routines as geometric blunders. Noise points subsequently identified during manual classification and quality assurance/quality control (QA/QC) are typically assigned the appropriate standard LAS classification values for noise—class 7 is used for low noise and class 18 is used for high noise. Noise classes are primarily used to denote points that are valid but not earth-bound (for example, birds) or spurious (for example, artificially induced deviations in elevation at or near land/water interfaces)."

The purpose of this section is to list the presence and quantities of points flagged as Withheld for all lidar data files.

[Data Source - Y:\Mapping\Projects\65220329_CWCB_FEMA\Production\Final_Client_Deliverables\Del4\point_cloud\tilecls](Y:\Mapping\Projects\65220329_CWCB_FEMA\Production\Final_Client_Deliverables\Del4\point_cloud\tilecls)

Total Withheld points in class 1 (all files)	23427006
<hr/>	
Total Withheld points (all classes, all files)	23427006

DPH-12 Report on Use of the LAS Withheld Flag - continued

The purpose of this section is to show the presence and extent of points flagged as Withheld for all lidar data files.

[Data Source - Y:\Mapping\Projects\65220329_CWCB_FEMA\Production\Final_Client_Deliverables\Del4\point_cloud\tilecls](Y:\Mapping\Projects\65220329_CWCB_FEMA\Production\Final_Client_Deliverables\Del4\point_cloud\tilecls)

[Result Path - Y:\Mapping\Projects\65220329_CWCB_FEMA\Admin\QA_OC\DEL4_OC\DPH_12\Withheld.jpg](Y:\Mapping\Projects\65220329_CWCB_FEMA\Admin\QA_OC\DEL4_OC\DPH_12\Withheld.jpg)



DPH-13 Report on Use of the LAS Overlap Flag

The USGS Lidar Base Specification Version 1.3 states: "The LAS specification version 1.4-R13 (ASPRS, 2011) includes a new overlap flag. Although strictly speaking, the term "overlap" would mean all lidar points lying within any overlapping areas of two or more swaths, the overlap bit flag is intended to identify overage points, which are only a subset of overlap points. For more information on the difference between overlap and overage, refer to Figures 4–5 (at the back of the report) and the "Glossary" section. Identification of overage points allows their simple exclusion from subsequent processes where the increased density and elevation variability they introduce is unwanted (that is, DEM generation). For some years, overage points were commonly identified using class 12, precluding other valuable classification (for example, bare-earth, water). The overlap bit flag provides a discrete method to identify overage points while preserving the ability to classify the points in the normal way. Overage points shall be identified using the LAS overlap bit flag in all point data deliverables."

The purpose of this section is to list the presence and quantities of points flagged as Overlap for all lidar data files.

[Data Source - Y:\Mapping\Projects\65220329_CWCB_FEMA\Production\Final_Client_Deliverables\Del4\point_cloud\tilecls](#)

Total Overlap points (all classes, all files)


15551260969

DPH-13 Report on Use of the LAS Overlap Flag - continued

The purpose of this section is to show the presence and extent of points flagged as Overlap for all lidar data files.

[Data Source - Y:\Mapping\Projects\65220329_CWCB_FEMA\Production\Final_Client_Deliverables\Del4\point_cloud\tilecls](Y:\Mapping\Projects\65220329_CWCB_FEMA\Production\Final_Client_Deliverables\Del4\point_cloud\tilecls)

[Result Path - Y:\Mapping\Projects\65220329_CWCB_FEMA\Admin\QA_OC\DEL4_OC\DPH_13\Overlap.jpg](Y:\Mapping\Projects\65220329_CWCB_FEMA\Admin\QA_OC\DEL4_OC\DPH_13\Overlap.jpg)



DPH-14 Report on Point Classification

The USGS Lidar Base Specification Version 1.3 states: "The minimum classification scheme required for lidar data is listed in Table 5. Additional classes may be required on specific projects. The following requirements apply to point classification: (1) All points not identified as withheld shall be properly classified. (2) No points in the classified LAS deliverable may remain assigned to class 0. Model key points, if calculated, shall be identified using the key point bit flag as defined in LAS specification version 1.4–R13 (ASPRS, 2011). Model key points may, in addition, be identified using class 8 at the discretion of the data producer. No classification code or value may be used to identify overage (overlap) points. All overage (overlap) points shall be identified using the overlap bit flag, as defined in LAS specification version 1.4–R13 (ASPRS, 2011)."

Table 5. Minimum light detection and ranging data classification scheme.

Code	Description
1	Processed, but unclassified
2	Bare earth
7	Low noise
9	Water
17	Bridge deck
18	High noise
20	Ignored ground <i>(typically breakline proximity)</i>
21	Snow <i>(if present and identifiable)</i>
22	Temporal exclusion <i>(typically nonfavored data in intertidal zones)</i>

The purpose of this section is to report total numbers of points for each class within the LAS files.

DPH-14 Report on Point Classification - Class Totals

The purpose of this section is to list the number of points in each classification so that the user can determine if any points exist in unintended classes.

[Data Source - Y:\Mapping\Projects\65220329_CWCB_FEMA\Production\Final_Client_Deliverables\Del4\point_cloud\tilecls](#)

Class	Total	MKP	WH	Class	Total	MKP	WH	Class	Total	MKP	WH	Class	Total	MKP	WH
0	00	00	00	64	00	00	00	128	00	00	00	192	00	00	00
1	7,905,383,802	00	23,427,006	65	00	00	00	129	00	00	00	193	00	00	00
2	39,603,459,910	00	00	66	00	00	00	130	00	00	00	194	00	00	00
3	00	00	00	67	00	00	00	131	00	00	00	195	00	00	00
4	00	00	00	68	00	00	00	132	00	00	00	196	00	00	00
5	00	00	00	69	00	00	00	133	00	00	00	197	00	00	00
6	00	00	00	70	00	00	00	134	00	00	00	198	00	00	00
7	4,447,622	00	00	71	00	00	00	135	00	00	00	199	00	00	00
8	00	00	00	72	00	00	00	136	00	00	00	200	00	00	00
9	29,289,801	00	00	73	00	00	00	137	00	00	00	201	00	00	00
10	00	00	00	74	00	00	00	138	00	00	00	202	00	00	00
11	00	00	00	75	00	00	00	139	00	00	00	203	00	00	00
12	00	00	00	76	00	00	00	140	00	00	00	204	00	00	00
13	00	00	00	77	00	00	00	141	00	00	00	205	00	00	00
14	00	00	00	78	00	00	00	142	00	00	00	206	00	00	00
15	00	00	00	79	00	00	00	143	00	00	00	207	00	00	00
16	00	00	00	80	00	00	00	144	00	00	00	208	00	00	00
17	501,871	00	00	81	00	00	00	145	00	00	00	209	00	00	00
18	498,164	00	00	82	00	00	00	146	00	00	00	210	00	00	00
19	00	00	00	83	00	00	00	147	00	00	00	211	00	00	00
20	1,141,978	00	00	84	00	00	00	148	00	00	00	212	00	00	00
21	00	00	00	85	00	00	00	149	00	00	00	213	00	00	00
22	00	00	00	86	00	00	00	150	00	00	00	214	00	00	00
23	00	00	00	87	00	00	00	151	00	00	00	215	00	00	00
24	00	00	00	88	00	00	00	152	00	00	00	216	00	00	00
25	00	00	00	89	00	00	00	153	00	00	00	217	00	00	00
26	00	00	00	90	00	00	00	154	00	00	00	218	00	00	00
27	00	00	00	91	00	00	00	155	00	00	00	219	00	00	00
28	00	00	00	92	00	00	00	156	00	00	00	220	00	00	00
29	00	00	00	93	00	00	00	157	00	00	00	221	00	00	00
30	00	00	00	94	00	00	00	158	00	00	00	222	00	00	00
31	00	00	00	95	00	00	00	159	00	00	00	223	00	00	00
32	00	00	00	96	00	00	00	160	00	00	00	224	00	00	00
33	00	00	00	97	00	00	00	161	00	00	00	225	00	00	00
34	00	00	00	98	00	00	00	162	00	00	00	226	00	00	00
35	00	00	00	99	00	00	00	163	00	00	00	227	00	00	00
36	00	00	00	100	00	00	00	164	00	00	00	228	00	00	00
37	00	00	00	101	00	00	00	165	00	00	00	229	00	00	00
38	00	00	00	102	00	00	00	166	00	00	00	230	00	00	00
39	00	00	00	103	00	00	00	167	00	00	00	231	00	00	00
40	00	00	00	104	00	00	00	168	00	00	00	232	00	00	00
41	00	00	00	105	00	00	00	169	00	00	00	233	00	00	00
42	00	00	00	106	00	00	00	170	00	00	00	234	00	00	00
43	00	00	00	107	00	00	00	171	00	00	00	235	00	00	00
44	00	00	00	108	00	00	00	172	00	00	00	236	00	00	00
45	00	00	00	109	00	00	00	173	00	00	00	237	00	00	00
46	00	00	00	110	00	00	00	174	00	00	00	238	00	00	00
47	00	00	00	111	00	00	00	175	00	00	00	239	00	00	00
48	00	00	00	112	00	00	00	176	00	00	00	240	00	00	00
49	00	00	00	113	00	00	00	177	00	00	00	241	00	00	00
50	00	00	00	114	00	00	00	178	00	00	00	242	00	00	00
51	00	00	00	115	00	00	00	179	00	00	00	243	00	00	00
52	00	00	00	116	00	00	00	180	00	00	00	244	00	00	00
53	00	00	00	117	00	00	00	181	00	00	00	245	00	00	00
54	00	00	00	118	00	00	00	182	00	00	00	246	00	00	00
55	00	00	00	119	00	00	00	183	00	00	00	247	00	00	00
56	00	00	00	120	00	00	00	184	00	00	00	248	00	00	00
57	00	00	00	121	00	00	00	185	00	00	00	249	00	00	00
58	00	00	00	122	00	00	00	186	00	00	00	250	00	00	00
59	00	00	00	123	00	00	00	187	00	00	00	251	00	00	00
60	00	00	00	124	00	00	00	188	00	00	00	252	00	00	00
61	00	00	00	125	00	00	00	189	00	00	00	253	00	00	00
62	00	00	00	126	00	00	00	190	00	00	00	254	00	00	00
63	00	00	00	127	00	00	00	191	00	00	00	255	00	00	00

Bold – point counts in 'Minimum classified point cloud classification scheme' (see table on previous page)

– point counts in Classes beyond the minimum

– disallowed point counts per USGS spec

– not all Class 0 points flagged as Withheld


DPH-15 Report on Classification Consistency

The USGS Lidar Base Specification Version 1.3 states: "Point classification is to be consistent across the entire project. Noticeable variations in the character, texture, or quality of the classification between tiles, swaths, lifts, or other non-natural divisions will be cause for rejection of the entire deliverable."

The purpose of this section is to show the bare earth surface hillshade product for classification consistency inspection.

[Data Source - Y:\Mapping\Projects\65220329_CWCB_FEMA\Production\Final_Client_Deliverables\Del4\point_cloud\tilecls](Y:\Mapping\Projects\65220329_CWCB_FEMA\Production\Final_Client_Deliverables\Del4\point_cloud\tilecls)

[Result Path - Y:\Mapping\Projects\65220329_CWCB_FEMA\Admin\QA_OC\DEL4_OC\DPH_15\Hillshade_SingleFile.jp2](Y:\Mapping\Projects\65220329_CWCB_FEMA\Admin\QA_OC\DEL4_OC\DPH_15\Hillshade_SingleFile.jp2)



DPH-16 Report on Tiles

The USGS Lidar Base Specification Version 1.3 states: "A single nonoverlapping project tiling scheme will be established and agreed upon by the data producer and the USGS–NGP before collection. This scheme will be used for all tiled deliverables: The tiling scheme shall use the same coordinate reference system and units as the data. The tile size shall be an integer multiple of the cell size for raster deliverables. The tiles shall be indexed in x and y to an integer multiple of the x and y dimensions of the tile. The tiled deliverables shall edge-match seamlessly and without gaps. The tiled deliverables shall conform to the project tiling scheme without added overlap."

The purpose of this section is to report on the unallowed presence of overlap in the project tile scheme.

[Data Source: Y:\Mapping\Projects\65220329_CWCB_FEMA\Production\Final_Client_Deliverables\Del4\metadata\shapefiles\CWCB_2019_Del4_tiles_13019total_CO_N.shp](#)

Units: US Survey Feet

Tile	Approx. Width	Approx. Height	Overlap
LD35281498	3000.000	3000.000	False
LD35281501	3000.000	3000.000	False
LD35281582	3000.000	3000.000	False
LD35281585	3000.000	3000.000	False
LD35281588	3000.000	3000.000	False
LD35281591	3000.000	3000.000	False
LD35281594	3000.000	3000.000	False
LD35281597	3000.000	3000.000	False
LD35281600	3000.000	3000.000	False
LD35281603	3000.000	3000.000	False
LD35281606	3000.000	3000.000	False
LD35281609	3000.000	3000.000	False
LD35281612	3000.000	3000.000	False
LD35311435	3000.000	3000.000	False
LD35311438	3000.000	3000.000	False
LD35311441	3000.000	3000.000	False
LD35311444	3000.000	3000.000	False
LD35311447	3000.000	3000.000	False
LD35311450	3000.000	3000.000	False
LD35311453	3000.000	3000.000	False
LD35311456	3000.000	3000.000	False
LD35311459	3000.000	3000.000	False
LD35311462	3000.000	3000.000	False
LD35311465	3000.000	3000.000	False
LD35311468	3000.000	3000.000	False
LD35311471	3000.000	3000.000	False
LD35311474	3000.000	3000.000	False
LD35311477	3000.000	3000.000	False
LD35311480	3000.000	3000.000	False
LD35311483	3000.000	3000.000	False
LD35311486	3000.000	3000.000	False
LD35311489	3000.000	3000.000	False
LD35311492	3000.000	3000.000	False
LD35311495	3000.000	3000.000	False
LD35311498	3000.000	3000.000	False
LD35311501	3000.000	3000.000	False

DPH-16 Report on Tiles - continued

<u>Tile</u>	<u>Approx. Width</u>	<u>Approx. Height</u>	<u>Overlap</u>
LD35311504	3000.000	3000.000	False
LD35311507	3000.000	3000.000	False
LD35311510	3000.000	3000.000	False
LD35311513	3000.000	3000.000	False
LD35311516	3000.000	3000.000	False
LD35311519	3000.000	3000.000	False
LD35311522	3000.000	3000.000	False
LD35311525	3000.000	3000.000	False
LD35311528	3000.000	3000.000	False
LD35311531	3000.000	3000.000	False
LD35311534	3000.000	3000.000	False
LD35311537	3000.000	3000.000	False
LD35311540	3000.000	3000.000	False
LD35311543	3000.000	3000.000	False
LD35311546	3000.000	3000.000	False
LD35311549	3000.000	3000.000	False
LD35311552	3000.000	3000.000	False
LD35311555	3000.000	3000.000	False
LD35311558	3000.000	3000.000	False
LD35311561	3000.000	3000.000	False
LD35311564	3000.000	3000.000	False
LD35311567	3000.000	3000.000	False
LD35311570	3000.000	3000.000	False
LD35311573	3000.000	3000.000	False
LD35311576	3000.000	3000.000	False
LD35311579	3000.000	3000.000	False
LD35311582	3000.000	3000.000	False
LD35311585	3000.000	3000.000	False
LD35311588	3000.000	3000.000	False
LD35311591	3000.000	3000.000	False
LD35311594	3000.000	3000.000	False
LD35311597	3000.000	3000.000	False
LD35311600	3000.000	3000.000	False
LD35311603	3000.000	3000.000	False
LD35311606	3000.000	3000.000	False
LD35311609	3000.000	3000.000	False
LD35311612	3000.000	3000.000	False
LD35341435	3000.000	3000.000	False
LD35341438	3000.000	3000.000	False
LD35341441	3000.000	3000.000	False
LD35341444	3000.000	3000.000	False
LD35341447	3000.000	3000.000	False
LD35341450	3000.000	3000.000	False
LD35341453	3000.000	3000.000	False
LD35341456	3000.000	3000.000	False
LD35341459	3000.000	3000.000	False
LD35341462	3000.000	3000.000	False
LD35341465	3000.000	3000.000	False

DPH-16 Report on Tiles - continued

<u>Tile</u>	<u>Approx. Width</u>	<u>Approx. Height</u>	<u>Overlap</u>
LD35341468	3000.000	3000.000	False
LD35341471	3000.000	3000.000	False
LD35341474	3000.000	3000.000	False
LD35341477	3000.000	3000.000	False
LD35341480	3000.000	3000.000	False
LD35341483	3000.000	3000.000	False
LD35341486	3000.000	3000.000	False
LD35341489	3000.000	3000.000	False
LD35341492	3000.000	3000.000	False
LD35341495	3000.000	3000.000	False
LD35341498	3000.000	3000.000	False
LD35341501	3000.000	3000.000	False
LD35341504	3000.000	3000.000	False
LD35341507	3000.000	3000.000	False
LD35341510	3000.000	3000.000	False
LD35341513	3000.000	3000.000	False
LD35341516	3000.000	3000.000	False
LD35341519	3000.000	3000.000	False
LD35341522	3000.000	3000.000	False
LD35341525	3000.000	3000.000	False
LD35341528	3000.000	3000.000	False
LD35341531	3000.000	3000.000	False
LD35341534	3000.000	3000.000	False
LD35341537	3000.000	3000.000	False
LD35341540	3000.000	3000.000	False
LD35341543	3000.000	3000.000	False
LD35341546	3000.000	3000.000	False
LD35341549	3000.000	3000.000	False
LD35341552	3000.000	3000.000	False
LD35341555	3000.000	3000.000	False
LD35341558	3000.000	3000.000	False
LD35341561	3000.000	3000.000	False
LD35341564	3000.000	3000.000	False
LD35341567	3000.000	3000.000	False
LD35341570	3000.000	3000.000	False
LD35341573	3000.000	3000.000	False
LD35341576	3000.000	3000.000	False
LD35341579	3000.000	3000.000	False
LD35341582	3000.000	3000.000	False
LD35341585	3000.000	3000.000	False
LD35341588	3000.000	3000.000	False
LD35341591	3000.000	3000.000	False
LD35341594	3000.000	3000.000	False
LD35341597	3000.000	3000.000	False
LD35341600	3000.000	3000.000	False
LD35341603	3000.000	3000.000	False
LD35341606	3000.000	3000.000	False
LD35341609	3000.000	3000.000	False

DPH-16 Report on Tiles - continued

<u>Tile</u>	<u>Approx. Width</u>	<u>Approx. Height</u>	<u>Overlap</u>
LD35341612	3000.000	3000.000	False
LD35371435	3000.000	3000.000	False
LD35371438	3000.000	3000.000	False
LD35371441	3000.000	3000.000	False
LD35371444	3000.000	3000.000	False
LD35371447	3000.000	3000.000	False
LD35371450	3000.000	3000.000	False
LD35371453	3000.000	3000.000	False
LD35371456	3000.000	3000.000	False
LD35371459	3000.000	3000.000	False
LD35371462	3000.000	3000.000	False
LD35371465	3000.000	3000.000	False
LD35371468	3000.000	3000.000	False
LD35371471	3000.000	3000.000	False
LD35371474	3000.000	3000.000	False
LD35371477	3000.000	3000.000	False
LD35371480	3000.000	3000.000	False
LD35371483	3000.000	3000.000	False
LD35371486	3000.000	3000.000	False
LD35371489	3000.000	3000.000	False
LD35371492	3000.000	3000.000	False
LD35371495	3000.000	3000.000	False
LD35371498	3000.000	3000.000	False
LD35371501	3000.000	3000.000	False
LD35371504	3000.000	3000.000	False
LD35371507	3000.000	3000.000	False
LD35371510	3000.000	3000.000	False
LD35371513	3000.000	3000.000	False
LD35371516	3000.000	3000.000	False
LD35371519	3000.000	3000.000	False
LD35371522	3000.000	3000.000	False
LD35371525	3000.000	3000.000	False
LD35371528	3000.000	3000.000	False
LD35371531	3000.000	3000.000	False
LD35371534	3000.000	3000.000	False
LD35371537	3000.000	3000.000	False
LD35371540	3000.000	3000.000	False
LD35371543	3000.000	3000.000	False
LD35371546	3000.000	3000.000	False
LD35371549	3000.000	3000.000	False
LD35371552	3000.000	3000.000	False
LD35371555	3000.000	3000.000	False
LD35371558	3000.000	3000.000	False
LD35371561	3000.000	3000.000	False
LD35371564	3000.000	3000.000	False
LD35371567	3000.000	3000.000	False
LD35371570	3000.000	3000.000	False
LD35371573	3000.000	3000.000	False

DPH-16 Report on Tiles - continued

<u>Tile</u>	<u>Approx. Width</u>	<u>Approx. Height</u>	<u>Overlap</u>
LD35371576	3000.000	3000.000	False
LD35371579	3000.000	3000.000	False
LD35371582	3000.000	3000.000	False
LD35371585	3000.000	3000.000	False
LD35371588	3000.000	3000.000	False
LD35371591	3000.000	3000.000	False
LD35371594	3000.000	3000.000	False
LD35371597	3000.000	3000.000	False
LD35371600	3000.000	3000.000	False
LD35371603	3000.000	3000.000	False
LD35371606	3000.000	3000.000	False
LD35371609	3000.000	3000.000	False
LD35371612	3000.000	3000.000	False
LD35401438	3000.000	3000.000	False
LD35401441	3000.000	3000.000	False
LD35401444	3000.000	3000.000	False
LD35401447	3000.000	3000.000	False
LD35401450	3000.000	3000.000	False
LD35401453	3000.000	3000.000	False
LD35401456	3000.000	3000.000	False
LD35401459	3000.000	3000.000	False
LD35401462	3000.000	3000.000	False
LD35401465	3000.000	3000.000	False
LD35401468	3000.000	3000.000	False
LD35401471	3000.000	3000.000	False
LD35401474	3000.000	3000.000	False
LD35401477	3000.000	3000.000	False
LD35401480	3000.000	3000.000	False
LD35401483	3000.000	3000.000	False
LD35401486	3000.000	3000.000	False
LD35401489	3000.000	3000.000	False
LD35401492	3000.000	3000.000	False
LD35401495	3000.000	3000.000	False
LD35401498	3000.000	3000.000	False
LD35401501	3000.000	3000.000	False
LD35401504	3000.000	3000.000	False
LD35401507	3000.000	3000.000	False
LD35401510	3000.000	3000.000	False
LD35401513	3000.000	3000.000	False
LD35401516	3000.000	3000.000	False
LD35401519	3000.000	3000.000	False
LD35401522	3000.000	3000.000	False
LD35401525	3000.000	3000.000	False
LD35401528	3000.000	3000.000	False
LD35401531	3000.000	3000.000	False
LD35401534	3000.000	3000.000	False
LD35401537	3000.000	3000.000	False
LD35401540	3000.000	3000.000	False

DPH-16 Report on Tiles - continued

<u>Tile</u>	<u>Approx. Width</u>	<u>Approx. Height</u>	<u>Overlap</u>
LD35401543	3000.000	3000.000	False
LD35401546	3000.000	3000.000	False
LD35401549	3000.000	3000.000	False
LD35401552	3000.000	3000.000	False
LD35401555	3000.000	3000.000	False
LD35401558	3000.000	3000.000	False
LD35401561	3000.000	3000.000	False
LD35401564	3000.000	3000.000	False
LD35401567	3000.000	3000.000	False
LD35401570	3000.000	3000.000	False
LD35401573	3000.000	3000.000	False
LD35401576	3000.000	3000.000	False
LD35401579	3000.000	3000.000	False
LD35401582	3000.000	3000.000	False
LD35401585	3000.000	3000.000	False
LD35401588	3000.000	3000.000	False
LD35401591	3000.000	3000.000	False
LD35401594	3000.000	3000.000	False
LD35401597	3000.000	3000.000	False
LD35401600	3000.000	3000.000	False
LD35401603	3000.000	3000.000	False
LD35401606	3000.000	3000.000	False
LD35401609	3000.000	3000.000	False
LD35401612	3000.000	3000.000	False
LD35431438	3000.000	3000.000	False
LD35431441	3000.000	3000.000	False
LD35431444	3000.000	3000.000	False
LD35431447	3000.000	3000.000	False
LD35431450	3000.000	3000.000	False
LD35431453	3000.000	3000.000	False
LD35431456	3000.000	3000.000	False
LD35431459	3000.000	3000.000	False
LD35431462	3000.000	3000.000	False
LD35431465	3000.000	3000.000	False
LD35431468	3000.000	3000.000	False
LD35431471	3000.000	3000.000	False
LD35431474	3000.000	3000.000	False
LD35431477	3000.000	3000.000	False
LD35431480	3000.000	3000.000	False
LD35431483	3000.000	3000.000	False
LD35431486	3000.000	3000.000	False
LD35431489	3000.000	3000.000	False
LD35431492	3000.000	3000.000	False
LD35431495	3000.000	3000.000	False
LD35431498	3000.000	3000.000	False
LD35431501	3000.000	3000.000	False
LD35431504	3000.000	3000.000	False
LD35431507	3000.000	3000.000	False

DPH-16 Report on Tiles - continued

<u>Tile</u>	<u>Approx. Width</u>	<u>Approx. Height</u>	<u>Overlap</u>
LD35431510	3000.000	3000.000	False
LD35431513	3000.000	3000.000	False
LD35431516	3000.000	3000.000	False
LD35431519	3000.000	3000.000	False
LD35431522	3000.000	3000.000	False
LD35431525	3000.000	3000.000	False
LD35431528	3000.000	3000.000	False
LD35431531	3000.000	3000.000	False
LD35431534	3000.000	3000.000	False
LD35431537	3000.000	3000.000	False
LD35431540	3000.000	3000.000	False
LD35431543	3000.000	3000.000	False
LD35431546	3000.000	3000.000	False
LD35431549	3000.000	3000.000	False
LD35431552	3000.000	3000.000	False
LD35431555	3000.000	3000.000	False
LD35431558	3000.000	3000.000	False
LD35431561	3000.000	3000.000	False
LD35431564	3000.000	3000.000	False
LD35431567	3000.000	3000.000	False
LD35431570	3000.000	3000.000	False
LD35431573	3000.000	3000.000	False
LD35431576	3000.000	3000.000	False
LD35431579	3000.000	3000.000	False
LD35431582	3000.000	3000.000	False
LD35431585	3000.000	3000.000	False
LD35431588	3000.000	3000.000	False
LD35431591	3000.000	3000.000	False
LD35431594	3000.000	3000.000	False
LD35431597	3000.000	3000.000	False
LD35431600	3000.000	3000.000	False
LD35431603	3000.000	3000.000	False
LD35431606	3000.000	3000.000	False
LD35431609	3000.000	3000.000	False
LD35431612	3000.000	3000.000	False
LD35461438	3000.000	3000.000	False
LD35461441	3000.000	3000.000	False
LD35461444	3000.000	3000.000	False
LD35461447	3000.000	3000.000	False
LD35461450	3000.000	3000.000	False
LD35461453	3000.000	3000.000	False
LD35461456	3000.000	3000.000	False
LD35461459	3000.000	3000.000	False
LD35461462	3000.000	3000.000	False
LD35461465	3000.000	3000.000	False
LD35461468	3000.000	3000.000	False
LD35461471	3000.000	3000.000	False
LD35461474	3000.000	3000.000	False

DPH-16 Report on Tiles - continued

<u>Tile</u>	<u>Approx. Width</u>	<u>Approx. Height</u>	<u>Overlap</u>
LD35461477	3000.000	3000.000	False
LD35461480	3000.000	3000.000	False
LD35461483	3000.000	3000.000	False
LD35461486	3000.000	3000.000	False
LD35461489	3000.000	3000.000	False
LD35461492	3000.000	3000.000	False
LD35461495	3000.000	3000.000	False
LD35461498	3000.000	3000.000	False
LD35461501	3000.000	3000.000	False
LD35461504	3000.000	3000.000	False
LD35461507	3000.000	3000.000	False
LD35461510	3000.000	3000.000	False
LD35461513	3000.000	3000.000	False
LD35461516	3000.000	3000.000	False
LD35461519	3000.000	3000.000	False
LD35461522	3000.000	3000.000	False
LD35461525	3000.000	3000.000	False
LD35461528	3000.000	3000.000	False
LD35461531	3000.000	3000.000	False
LD35461534	3000.000	3000.000	False
LD35461537	3000.000	3000.000	False
LD35461540	3000.000	3000.000	False
LD35461543	3000.000	3000.000	False
LD35461546	3000.000	3000.000	False
LD35461549	3000.000	3000.000	False
LD35461552	3000.000	3000.000	False
LD35461555	3000.000	3000.000	False
LD35461558	3000.000	3000.000	False
LD35461561	3000.000	3000.000	False
LD35461564	3000.000	3000.000	False
LD35461567	3000.000	3000.000	False
LD35461570	3000.000	3000.000	False
LD35461573	3000.000	3000.000	False
LD35461576	3000.000	3000.000	False
LD35461579	3000.000	3000.000	False
LD35461582	3000.000	3000.000	False
LD35461585	3000.000	3000.000	False
LD35461588	3000.000	3000.000	False
LD35461591	3000.000	3000.000	False
LD35461594	3000.000	3000.000	False
LD35461597	3000.000	3000.000	False
LD35461600	3000.000	3000.000	False
LD35461603	3000.000	3000.000	False
LD35461606	3000.000	3000.000	False
LD35461609	3000.000	3000.000	False
LD35461612	3000.000	3000.000	False
LD35491438	3000.000	3000.000	False
LD35491441	3000.000	3000.000	False

DPH-16 Report on Tiles - continued

<u>Tile</u>	<u>Approx. Width</u>	<u>Approx. Height</u>	<u>Overlap</u>
LD35491444	3000.000	3000.000	False
LD35491447	3000.000	3000.000	False
LD35491450	3000.000	3000.000	False
LD35491453	3000.000	3000.000	False
LD35491456	3000.000	3000.000	False
LD35491459	3000.000	3000.000	False
LD35491462	3000.000	3000.000	False
LD35491465	3000.000	3000.000	False
LD35491468	3000.000	3000.000	False
LD35491471	3000.000	3000.000	False
LD35491474	3000.000	3000.000	False
LD35491477	3000.000	3000.000	False
LD35491480	3000.000	3000.000	False
LD35491483	3000.000	3000.000	False
LD35491486	3000.000	3000.000	False
LD35491489	3000.000	3000.000	False
LD35491492	3000.000	3000.000	False
LD35491495	3000.000	3000.000	False
LD35491498	3000.000	3000.000	False
LD35491501	3000.000	3000.000	False
LD35491504	3000.000	3000.000	False
LD35491507	3000.000	3000.000	False
LD35491510	3000.000	3000.000	False
LD35491513	3000.000	3000.000	False
LD35491516	3000.000	3000.000	False
LD35491519	3000.000	3000.000	False
LD35491522	3000.000	3000.000	False
LD35491525	3000.000	3000.000	False
LD35491528	3000.000	3000.000	False
LD35491531	3000.000	3000.000	False
LD35491534	3000.000	3000.000	False
LD35491537	3000.000	3000.000	False
LD35491540	3000.000	3000.000	False
LD35491543	3000.000	3000.000	False
LD35491546	3000.000	3000.000	False
LD35491549	3000.000	3000.000	False
LD35491552	3000.000	3000.000	False
LD35491555	3000.000	3000.000	False
LD35491558	3000.000	3000.000	False
LD35491561	3000.000	3000.000	False
LD35491564	3000.000	3000.000	False
LD35491567	3000.000	3000.000	False
LD35491570	3000.000	3000.000	False
LD35491573	3000.000	3000.000	False
LD35491576	3000.000	3000.000	False
LD35491579	3000.000	3000.000	False
LD35491582	3000.000	3000.000	False
LD35491585	3000.000	3000.000	False

DPH-16 Report on Tiles - continued

<u>Tile</u>	<u>Approx. Width</u>	<u>Approx. Height</u>	<u>Overlap</u>
LD35491588	3000.000	3000.000	False
LD35491591	3000.000	3000.000	False
LD35491594	3000.000	3000.000	False
LD35491597	3000.000	3000.000	False
LD35491600	3000.000	3000.000	False
LD35491603	3000.000	3000.000	False
LD35491606	3000.000	3000.000	False
LD35491609	3000.000	3000.000	False
LD35491612	3000.000	3000.000	False
LD35521438	3000.000	3000.000	False
LD35521441	3000.000	3000.000	False
LD35521444	3000.000	3000.000	False
LD35521447	3000.000	3000.000	False
LD35521450	3000.000	3000.000	False
LD35521453	3000.000	3000.000	False
LD35521456	3000.000	3000.000	False
LD35521459	3000.000	3000.000	False
LD35521462	3000.000	3000.000	False
LD35521465	3000.000	3000.000	False
LD35521468	3000.000	3000.000	False
LD35521471	3000.000	3000.000	False
LD35521474	3000.000	3000.000	False
LD35521477	3000.000	3000.000	False
LD35521480	3000.000	3000.000	False
LD35521483	3000.000	3000.000	False
LD35521486	3000.000	3000.000	False
LD35521489	3000.000	3000.000	False
LD35521492	3000.000	3000.000	False
LD35521495	3000.000	3000.000	False
LD35521498	3000.000	3000.000	False
LD35521501	3000.000	3000.000	False
LD35521504	3000.000	3000.000	False
LD35521507	3000.000	3000.000	False
LD35521510	3000.000	3000.000	False
LD35521513	3000.000	3000.000	False
LD35521516	3000.000	3000.000	False
LD35521519	3000.000	3000.000	False
LD35521522	3000.000	3000.000	False
LD35521525	3000.000	3000.000	False
LD35521528	3000.000	3000.000	False
LD35521531	3000.000	3000.000	False
LD35521534	3000.000	3000.000	False
LD35521537	3000.000	3000.000	False
LD35521540	3000.000	3000.000	False
LD35521543	3000.000	3000.000	False
LD35521546	3000.000	3000.000	False
LD35521549	3000.000	3000.000	False
LD35521552	3000.000	3000.000	False

DPH-16 Report on Tiles - continued

<u>Tile</u>	<u>Approx. Width</u>	<u>Approx. Height</u>	<u>Overlap</u>
LD35521555	3000.000	3000.000	False
LD35521558	3000.000	3000.000	False
LD35521561	3000.000	3000.000	False
LD35521564	3000.000	3000.000	False
LD35521567	3000.000	3000.000	False
LD35521570	3000.000	3000.000	False
LD35521573	3000.000	3000.000	False
LD35521576	3000.000	3000.000	False
LD35521579	3000.000	3000.000	False
LD35521582	3000.000	3000.000	False
LD35521585	3000.000	3000.000	False
LD35521588	3000.000	3000.000	False
LD35521591	3000.000	3000.000	False
LD35521594	3000.000	3000.000	False
LD35521597	3000.000	3000.000	False
LD35521600	3000.000	3000.000	False
LD35521603	3000.000	3000.000	False
LD35521606	3000.000	3000.000	False
LD35521609	3000.000	3000.000	False
LD35521612	3000.000	3000.000	False
LD35551438	3000.000	3000.000	False
LD35551441	3000.000	3000.000	False
LD35551444	3000.000	3000.000	False
LD35551447	3000.000	3000.000	False
LD35551450	3000.000	3000.000	False
LD35551453	3000.000	3000.000	False
LD35551456	3000.000	3000.000	False
LD35551459	3000.000	3000.000	False
LD35551462	3000.000	3000.000	False
LD35551465	3000.000	3000.000	False
LD35551468	3000.000	3000.000	False
LD35551471	3000.000	3000.000	False
LD35551474	3000.000	3000.000	False
LD35551477	3000.000	3000.000	False
LD35551480	3000.000	3000.000	False
LD35551483	3000.000	3000.000	False
LD35551486	3000.000	3000.000	False
LD35551489	3000.000	3000.000	False
LD35551492	3000.000	3000.000	False
LD35551495	3000.000	3000.000	False
LD35551498	3000.000	3000.000	False
LD35551501	3000.000	3000.000	False
LD35551504	3000.000	3000.000	False
LD35551507	3000.000	3000.000	False
LD35551510	3000.000	3000.000	False
LD35551513	3000.000	3000.000	False
LD35551516	3000.000	3000.000	False
LD35551519	3000.000	3000.000	False

DPH-16 Report on Tiles - continued

<u>Tile</u>	<u>Approx. Width</u>	<u>Approx. Height</u>	<u>Overlap</u>
LD35551522	3000.000	3000.000	False
LD35551525	3000.000	3000.000	False
LD35551528	3000.000	3000.000	False
LD35551531	3000.000	3000.000	False
LD35551534	3000.000	3000.000	False
LD35551537	3000.000	3000.000	False
LD35551540	3000.000	3000.000	False
LD35551543	3000.000	3000.000	False
LD35551546	3000.000	3000.000	False
LD35551549	3000.000	3000.000	False
LD35551552	3000.000	3000.000	False
LD35551555	3000.000	3000.000	False
LD35551558	3000.000	3000.000	False
LD35551561	3000.000	3000.000	False
LD35551564	3000.000	3000.000	False
LD35551567	3000.000	3000.000	False
LD35551570	3000.000	3000.000	False
LD35551573	3000.000	3000.000	False
LD35551576	3000.000	3000.000	False
LD35551579	3000.000	3000.000	False
LD35551582	3000.000	3000.000	False
LD35551585	3000.000	3000.000	False
LD35551588	3000.000	3000.000	False
LD35551591	3000.000	3000.000	False
LD35551594	3000.000	3000.000	False
LD35551597	3000.000	3000.000	False
LD35551600	3000.000	3000.000	False
LD35551603	3000.000	3000.000	False
LD35551606	3000.000	3000.000	False
LD35551609	3000.000	3000.000	False
LD35551612	3000.000	3000.000	False
LD35581438	3000.000	3000.000	False
LD35581441	3000.000	3000.000	False
LD35581444	3000.000	3000.000	False
LD35581447	3000.000	3000.000	False
LD35581450	3000.000	3000.000	False
LD35581453	3000.000	3000.000	False
LD35581456	3000.000	3000.000	False
LD35581459	3000.000	3000.000	False
LD35581462	3000.000	3000.000	False
LD35581465	3000.000	3000.000	False
LD35581468	3000.000	3000.000	False
LD35581471	3000.000	3000.000	False
LD35581474	3000.000	3000.000	False
LD35581477	3000.000	3000.000	False
LD35581480	3000.000	3000.000	False
LD35581483	3000.000	3000.000	False
LD35581486	3000.000	3000.000	False

DPH-16 Report on Tiles - continued

<u>Tile</u>	<u>Approx. Width</u>	<u>Approx. Height</u>	<u>Overlap</u>
LD35581489	3000.000	3000.000	False
LD35581492	3000.000	3000.000	False
LD35581495	3000.000	3000.000	False
LD35581498	3000.000	3000.000	False
LD35581501	3000.000	3000.000	False
LD35581504	3000.000	3000.000	False
LD35581507	3000.000	3000.000	False
LD35581510	3000.000	3000.000	False
LD35581513	3000.000	3000.000	False
LD35581516	3000.000	3000.000	False
LD35581519	3000.000	3000.000	False
LD35581522	3000.000	3000.000	False
LD35581525	3000.000	3000.000	False
LD35581528	3000.000	3000.000	False
LD35581531	3000.000	3000.000	False
LD35581534	3000.000	3000.000	False
LD35581537	3000.000	3000.000	False
LD35581540	3000.000	3000.000	False
LD35581543	3000.000	3000.000	False
LD35581546	3000.000	3000.000	False
LD35581549	3000.000	3000.000	False
LD35581552	3000.000	3000.000	False
LD35581555	3000.000	3000.000	False
LD35581558	3000.000	3000.000	False
LD35581561	3000.000	3000.000	False
LD35581564	3000.000	3000.000	False
LD35581567	3000.000	3000.000	False
LD35581570	3000.000	3000.000	False
LD35581573	3000.000	3000.000	False
LD35581576	3000.000	3000.000	False
LD35581579	3000.000	3000.000	False
LD35581582	3000.000	3000.000	False
LD35581585	3000.000	3000.000	False
LD35581588	3000.000	3000.000	False
LD35581591	3000.000	3000.000	False
LD35581594	3000.000	3000.000	False
LD35581597	3000.000	3000.000	False
LD35581600	3000.000	3000.000	False
LD35581603	3000.000	3000.000	False
LD35581606	3000.000	3000.000	False
LD35581609	3000.000	3000.000	False
LD35581612	3000.000	3000.000	False
LD35611432	3000.000	3000.000	False
LD35611435	3000.000	3000.000	False
LD35611438	3000.000	3000.000	False
LD35611441	3000.000	3000.000	False
LD35611444	3000.000	3000.000	False
LD35611447	3000.000	3000.000	False

DPH-16 Report on Tiles - continued

<u>Tile</u>	<u>Approx. Width</u>	<u>Approx. Height</u>	<u>Overlap</u>
LD35611450	3000.000	3000.000	False
LD35611453	3000.000	3000.000	False
LD35611456	3000.000	3000.000	False
LD35611459	3000.000	3000.000	False
LD35611462	3000.000	3000.000	False
LD35611465	3000.000	3000.000	False
LD35611468	3000.000	3000.000	False
LD35611471	3000.000	3000.000	False
LD35611474	3000.000	3000.000	False
LD35611477	3000.000	3000.000	False
LD35611480	3000.000	3000.000	False
LD35611483	3000.000	3000.000	False
LD35611486	3000.000	3000.000	False
LD35611489	3000.000	3000.000	False
LD35611492	3000.000	3000.000	False
LD35611495	3000.000	3000.000	False
LD35611498	3000.000	3000.000	False
LD35611501	3000.000	3000.000	False
LD35611504	3000.000	3000.000	False
LD35611507	3000.000	3000.000	False
LD35611510	3000.000	3000.000	False
LD35611513	3000.000	3000.000	False
LD35611516	3000.000	3000.000	False
LD35611519	3000.000	3000.000	False
LD35611522	3000.000	3000.000	False
LD35611525	3000.000	3000.000	False
LD35611528	3000.000	3000.000	False
LD35611531	3000.000	3000.000	False
LD35611534	3000.000	3000.000	False
LD35611537	3000.000	3000.000	False
LD35611540	3000.000	3000.000	False
LD35611543	3000.000	3000.000	False
LD35611546	3000.000	3000.000	False
LD35611549	3000.000	3000.000	False
LD35611552	3000.000	3000.000	False
LD35611555	3000.000	3000.000	False
LD35611558	3000.000	3000.000	False
LD35611561	3000.000	3000.000	False
LD35611564	3000.000	3000.000	False
LD35611567	3000.000	3000.000	False
LD35611570	3000.000	3000.000	False
LD35611573	3000.000	3000.000	False
LD35611576	3000.000	3000.000	False
LD35611579	3000.000	3000.000	False
LD35611582	3000.000	3000.000	False
LD35611585	3000.000	3000.000	False
LD35611588	3000.000	3000.000	False
LD35611591	3000.000	3000.000	False

DPH-16 Report on Tiles - continued

<u>Tile</u>	<u>Approx. Width</u>	<u>Approx. Height</u>	<u>Overlap</u>
LD35611594	3000.000	3000.000	False
LD35611597	3000.000	3000.000	False
LD35611600	3000.000	3000.000	False
LD35611603	3000.000	3000.000	False
LD35611606	3000.000	3000.000	False
LD35611609	3000.000	3000.000	False
LD35611612	3000.000	3000.000	False
LD35641339	3000.000	3000.000	False
LD35641342	3000.000	3000.000	False
LD35641345	3000.000	3000.000	False
LD35641348	3000.000	3000.000	False
LD35641351	3000.000	3000.000	False
LD35641354	3000.000	3000.000	False
LD35641357	3000.000	3000.000	False
LD35641360	3000.000	3000.000	False
LD35641363	3000.000	3000.000	False
LD35641366	3000.000	3000.000	False
LD35641369	3000.000	3000.000	False
LD35641372	3000.000	3000.000	False
LD35641375	3000.000	3000.000	False
LD35641378	3000.000	3000.000	False
LD35641381	3000.000	3000.000	False
LD35641384	3000.000	3000.000	False
LD35641387	3000.000	3000.000	False
LD35641390	3000.000	3000.000	False
LD35641393	3000.000	3000.000	False
LD35641396	3000.000	3000.000	False
LD35641399	3000.000	3000.000	False
LD35641402	3000.000	3000.000	False
LD35641405	3000.000	3000.000	False
LD35641408	3000.000	3000.000	False
LD35641411	3000.000	3000.000	False
LD35641414	3000.000	3000.000	False
LD35641417	3000.000	3000.000	False
LD35641420	3000.000	3000.000	False
LD35641423	3000.000	3000.000	False
LD35641426	3000.000	3000.000	False
LD35641429	3000.000	3000.000	False
LD35641432	3000.000	3000.000	False
LD35641435	3000.000	3000.000	False
LD35641438	3000.000	3000.000	False
LD35641441	3000.000	3000.000	False
LD35641444	3000.000	3000.000	False
LD35641447	3000.000	3000.000	False
LD35641450	3000.000	3000.000	False
LD35641453	3000.000	3000.000	False
LD35641456	3000.000	3000.000	False
LD35641459	3000.000	3000.000	False

DPH-16 Report on Tiles - continued

<u>Tile</u>	<u>Approx. Width</u>	<u>Approx. Height</u>	<u>Overlap</u>
LD35641462	3000.000	3000.000	False
LD35641465	3000.000	3000.000	False
LD35641468	3000.000	3000.000	False
LD35641471	3000.000	3000.000	False
LD35641474	3000.000	3000.000	False
LD35641477	3000.000	3000.000	False
LD35641480	3000.000	3000.000	False
LD35641483	3000.000	3000.000	False
LD35641486	3000.000	3000.000	False
LD35641489	3000.000	3000.000	False
LD35641492	3000.000	3000.000	False
LD35641495	3000.000	3000.000	False
LD35641498	3000.000	3000.000	False
LD35641501	3000.000	3000.000	False
LD35641504	3000.000	3000.000	False
LD35641507	3000.000	3000.000	False
LD35641510	3000.000	3000.000	False
LD35641513	3000.000	3000.000	False
LD35641516	3000.000	3000.000	False
LD35641519	3000.000	3000.000	False
LD35641522	3000.000	3000.000	False
LD35641525	3000.000	3000.000	False
LD35641528	3000.000	3000.000	False
LD35641531	3000.000	3000.000	False
LD35641534	3000.000	3000.000	False
LD35641537	3000.000	3000.000	False
LD35641540	3000.000	3000.000	False
LD35641543	3000.000	3000.000	False
LD35641546	3000.000	3000.000	False
LD35641549	3000.000	3000.000	False
LD35641552	3000.000	3000.000	False
LD35641555	3000.000	3000.000	False
LD35641558	3000.000	3000.000	False
LD35641561	3000.000	3000.000	False
LD35641564	3000.000	3000.000	False
LD35641567	3000.000	3000.000	False
LD35641570	3000.000	3000.000	False
LD35641573	3000.000	3000.000	False
LD35641576	3000.000	3000.000	False
LD35641579	3000.000	3000.000	False
LD35641582	3000.000	3000.000	False
LD35641585	3000.000	3000.000	False
LD35641588	3000.000	3000.000	False
LD35641591	3000.000	3000.000	False
LD35641594	3000.000	3000.000	False
LD35641597	3000.000	3000.000	False
LD35641600	3000.000	3000.000	False
LD35641603	3000.000	3000.000	False

DPH-16 Report on Tiles - continued

<u>Tile</u>	<u>Approx. Width</u>	<u>Approx. Height</u>	<u>Overlap</u>
LD35641606	3000.000	3000.000	False
LD35641609	3000.000	3000.000	False
LD35641612	3000.000	3000.000	False
LD35671339	3000.000	3000.000	False
LD35671342	3000.000	3000.000	False
LD35671345	3000.000	3000.000	False
LD35671348	3000.000	3000.000	False
LD35671351	3000.000	3000.000	False
LD35671354	3000.000	3000.000	False
LD35671357	3000.000	3000.000	False
LD35671360	3000.000	3000.000	False
LD35671363	3000.000	3000.000	False
LD35671366	3000.000	3000.000	False
LD35671369	3000.000	3000.000	False
LD35671372	3000.000	3000.000	False
LD35671375	3000.000	3000.000	False
LD35671378	3000.000	3000.000	False
LD35671381	3000.000	3000.000	False
LD35671384	3000.000	3000.000	False
LD35671387	3000.000	3000.000	False
LD35671390	3000.000	3000.000	False
LD35671393	3000.000	3000.000	False
LD35671396	3000.000	3000.000	False
LD35671399	3000.000	3000.000	False
LD35671402	3000.000	3000.000	False
LD35671405	3000.000	3000.000	False
LD35671408	3000.000	3000.000	False
LD35671411	3000.000	3000.000	False
LD35671414	3000.000	3000.000	False
LD35671417	3000.000	3000.000	False
LD35671420	3000.000	3000.000	False
LD35671423	3000.000	3000.000	False
LD35671426	3000.000	3000.000	False
LD35671429	3000.000	3000.000	False
LD35671432	3000.000	3000.000	False
LD35671435	3000.000	3000.000	False
LD35671438	3000.000	3000.000	False
LD35671441	3000.000	3000.000	False
LD35671444	3000.000	3000.000	False
LD35671447	3000.000	3000.000	False
LD35671450	3000.000	3000.000	False
LD35671453	3000.000	3000.000	False
LD35671456	3000.000	3000.000	False
LD35671459	3000.000	3000.000	False
LD35671462	3000.000	3000.000	False
LD35671465	3000.000	3000.000	False
LD35671468	3000.000	3000.000	False
LD35671471	3000.000	3000.000	False

DPH-16 Report on Tiles - continued

<u>Tile</u>	<u>Approx. Width</u>	<u>Approx. Height</u>	<u>Overlap</u>
LD35671474	3000.000	3000.000	False
LD35671477	3000.000	3000.000	False
LD35671480	3000.000	3000.000	False
LD35671483	3000.000	3000.000	False
LD35671486	3000.000	3000.000	False
LD35671489	3000.000	3000.000	False
LD35671492	3000.000	3000.000	False
LD35671495	3000.000	3000.000	False
LD35671498	3000.000	3000.000	False
LD35671501	3000.000	3000.000	False
LD35671504	3000.000	3000.000	False
LD35671507	3000.000	3000.000	False
LD35671510	3000.000	3000.000	False
LD35671513	3000.000	3000.000	False
LD35671516	3000.000	3000.000	False
LD35671519	3000.000	3000.000	False
LD35671522	3000.000	3000.000	False
LD35671525	3000.000	3000.000	False
LD35671528	3000.000	3000.000	False
LD35671531	3000.000	3000.000	False
LD35671534	3000.000	3000.000	False
LD35671537	3000.000	3000.000	False
LD35671540	3000.000	3000.000	False
LD35671543	3000.000	3000.000	False
LD35671546	3000.000	3000.000	False
LD35671549	3000.000	3000.000	False
LD35671552	3000.000	3000.000	False
LD35671555	3000.000	3000.000	False
LD35671558	3000.000	3000.000	False
LD35671561	3000.000	3000.000	False
LD35671564	3000.000	3000.000	False
LD35671567	3000.000	3000.000	False
LD35671570	3000.000	3000.000	False
LD35671573	3000.000	3000.000	False
LD35671576	3000.000	3000.000	False
LD35671579	3000.000	3000.000	False
LD35671582	3000.000	3000.000	False
LD35671585	3000.000	3000.000	False
LD35671588	3000.000	3000.000	False
LD35671591	3000.000	3000.000	False
LD35671594	3000.000	3000.000	False
LD35671597	3000.000	3000.000	False
LD35671600	3000.000	3000.000	False
LD35671603	3000.000	3000.000	False
LD35671606	3000.000	3000.000	False
LD35671609	3000.000	3000.000	False
LD35671612	3000.000	3000.000	False
LD35701339	3000.000	3000.000	False

DPH-16 Report on Tiles - continued

<u>Tile</u>	<u>Approx. Width</u>	<u>Approx. Height</u>	<u>Overlap</u>
LD35701342	3000.000	3000.000	False
LD35701345	3000.000	3000.000	False
LD35701348	3000.000	3000.000	False
LD35701351	3000.000	3000.000	False
LD35701354	3000.000	3000.000	False
LD35701357	3000.000	3000.000	False
LD35701360	3000.000	3000.000	False
LD35701363	3000.000	3000.000	False
LD35701366	3000.000	3000.000	False
LD35701369	3000.000	3000.000	False
LD35701372	3000.000	3000.000	False
LD35701375	3000.000	3000.000	False
LD35701378	3000.000	3000.000	False
LD35701381	3000.000	3000.000	False
LD35701384	3000.000	3000.000	False
LD35701387	3000.000	3000.000	False
LD35701390	3000.000	3000.000	False
LD35701393	3000.000	3000.000	False
LD35701396	3000.000	3000.000	False
LD35701399	3000.000	3000.000	False
LD35701402	3000.000	3000.000	False
LD35701405	3000.000	3000.000	False
LD35701408	3000.000	3000.000	False
LD35701411	3000.000	3000.000	False
LD35701414	3000.000	3000.000	False
LD35701417	3000.000	3000.000	False
LD35701420	3000.000	3000.000	False
LD35701423	3000.000	3000.000	False
LD35701426	3000.000	3000.000	False
LD35701429	3000.000	3000.000	False
LD35701432	3000.000	3000.000	False
LD35701435	3000.000	3000.000	False
LD35701438	3000.000	3000.000	False
LD35701441	3000.000	3000.000	False
LD35701444	3000.000	3000.000	False
LD35701447	3000.000	3000.000	False
LD35701450	3000.000	3000.000	False
LD35701453	3000.000	3000.000	False
LD35701456	3000.000	3000.000	False
LD35701459	3000.000	3000.000	False
LD35701462	3000.000	3000.000	False
LD35701465	3000.000	3000.000	False
LD35701468	3000.000	3000.000	False
LD35701471	3000.000	3000.000	False
LD35701474	3000.000	3000.000	False
LD35701477	3000.000	3000.000	False
LD35701480	3000.000	3000.000	False
LD35701483	3000.000	3000.000	False

DPH-16 Report on Tiles - continued

<u>Tile</u>	<u>Approx. Width</u>	<u>Approx. Height</u>	<u>Overlap</u>
LD35701486	3000.000	3000.000	False
LD35701489	3000.000	3000.000	False
LD35701492	3000.000	3000.000	False
LD35701495	3000.000	3000.000	False
LD35701498	3000.000	3000.000	False
LD35701501	3000.000	3000.000	False
LD35701504	3000.000	3000.000	False
LD35701507	3000.000	3000.000	False
LD35701510	3000.000	3000.000	False
LD35701513	3000.000	3000.000	False
LD35701516	3000.000	3000.000	False
LD35701519	3000.000	3000.000	False
LD35701522	3000.000	3000.000	False
LD35701525	3000.000	3000.000	False
LD35701528	3000.000	3000.000	False
LD35701531	3000.000	3000.000	False
LD35701534	3000.000	3000.000	False
LD35701537	3000.000	3000.000	False
LD35701540	3000.000	3000.000	False
LD35701543	3000.000	3000.000	False
LD35701546	3000.000	3000.000	False
LD35701549	3000.000	3000.000	False
LD35701552	3000.000	3000.000	False
LD35701555	3000.000	3000.000	False
LD35701558	3000.000	3000.000	False
LD35701561	3000.000	3000.000	False
LD35701564	3000.000	3000.000	False
LD35701567	3000.000	3000.000	False
LD35701570	3000.000	3000.000	False
LD35701573	3000.000	3000.000	False
LD35701576	3000.000	3000.000	False
LD35701579	3000.000	3000.000	False
LD35701582	3000.000	3000.000	False
LD35701585	3000.000	3000.000	False
LD35701588	3000.000	3000.000	False
LD35701591	3000.000	3000.000	False
LD35701594	3000.000	3000.000	False
LD35701597	3000.000	3000.000	False
LD35701600	3000.000	3000.000	False
LD35701603	3000.000	3000.000	False
LD35701606	3000.000	3000.000	False
LD35701609	3000.000	3000.000	False
LD35701612	3000.000	3000.000	False
LD35731339	3000.000	3000.000	False
LD35731342	3000.000	3000.000	False
LD35731345	3000.000	3000.000	False
LD35731348	3000.000	3000.000	False
LD35731351	3000.000	3000.000	False

DPH-16 Report on Tiles - continued

<u>Tile</u>	<u>Approx. Width</u>	<u>Approx. Height</u>	<u>Overlap</u>
LD35731354	3000.000	3000.000	False
LD35731357	3000.000	3000.000	False
LD35731360	3000.000	3000.000	False
LD35731363	3000.000	3000.000	False
LD35731366	3000.000	3000.000	False
LD35731369	3000.000	3000.000	False
LD35731372	3000.000	3000.000	False
LD35731375	3000.000	3000.000	False
LD35731378	3000.000	3000.000	False
LD35731381	3000.000	3000.000	False
LD35731384	3000.000	3000.000	False
LD35731387	3000.000	3000.000	False
LD35731390	3000.000	3000.000	False
LD35731393	3000.000	3000.000	False
LD35731396	3000.000	3000.000	False
LD35731399	3000.000	3000.000	False
LD35731402	3000.000	3000.000	False
LD35731405	3000.000	3000.000	False
LD35731408	3000.000	3000.000	False
LD35731411	3000.000	3000.000	False
LD35731414	3000.000	3000.000	False
LD35731417	3000.000	3000.000	False
LD35731420	3000.000	3000.000	False
LD35731423	3000.000	3000.000	False
LD35731426	3000.000	3000.000	False
LD35731429	3000.000	3000.000	False
LD35731432	3000.000	3000.000	False
LD35731435	3000.000	3000.000	False
LD35731438	3000.000	3000.000	False
LD35731441	3000.000	3000.000	False
LD35731444	3000.000	3000.000	False
LD35731447	3000.000	3000.000	False
LD35731450	3000.000	3000.000	False
LD35731453	3000.000	3000.000	False
LD35731456	3000.000	3000.000	False
LD35731459	3000.000	3000.000	False
LD35731462	3000.000	3000.000	False
LD35731465	3000.000	3000.000	False
LD35731468	3000.000	3000.000	False
LD35731471	3000.000	3000.000	False
LD35731474	3000.000	3000.000	False
LD35731477	3000.000	3000.000	False
LD35731480	3000.000	3000.000	False
LD35731483	3000.000	3000.000	False
LD35731486	3000.000	3000.000	False
LD35731489	3000.000	3000.000	False
LD35731492	3000.000	3000.000	False
LD35731495	3000.000	3000.000	False

DPH-16 Report on Tiles - continued

<u>Tile</u>	<u>Approx. Width</u>	<u>Approx. Height</u>	<u>Overlap</u>
LD35731498	3000.000	3000.000	False
LD35731501	3000.000	3000.000	False
LD35731504	3000.000	3000.000	False
LD35731507	3000.000	3000.000	False
LD35731510	3000.000	3000.000	False
LD35731513	3000.000	3000.000	False
LD35731516	3000.000	3000.000	False
LD35731519	3000.000	3000.000	False
LD35731522	3000.000	3000.000	False
LD35731525	3000.000	3000.000	False
LD35731528	3000.000	3000.000	False
LD35731531	3000.000	3000.000	False
LD35731534	3000.000	3000.000	False
LD35731537	3000.000	3000.000	False
LD35731540	3000.000	3000.000	False
LD35731543	3000.000	3000.000	False
LD35731546	3000.000	3000.000	False
LD35731549	3000.000	3000.000	False
LD35731552	3000.000	3000.000	False
LD35731555	3000.000	3000.000	False
LD35731558	3000.000	3000.000	False
LD35731561	3000.000	3000.000	False
LD35731564	3000.000	3000.000	False
LD35731567	3000.000	3000.000	False
LD35731570	3000.000	3000.000	False
LD35731573	3000.000	3000.000	False
LD35731576	3000.000	3000.000	False
LD35731579	3000.000	3000.000	False
LD35731582	3000.000	3000.000	False
LD35731585	3000.000	3000.000	False
LD35731588	3000.000	3000.000	False
LD35731591	3000.000	3000.000	False
LD35731594	3000.000	3000.000	False
LD35731597	3000.000	3000.000	False
LD35731600	3000.000	3000.000	False
LD35731603	3000.000	3000.000	False
LD35731606	3000.000	3000.000	False
LD35731609	3000.000	3000.000	False
LD35731612	3000.000	3000.000	False
LD35761339	3000.000	3000.000	False
LD35761342	3000.000	3000.000	False
LD35761345	3000.000	3000.000	False
LD35761348	3000.000	3000.000	False
LD35761351	3000.000	3000.000	False
LD35761354	3000.000	3000.000	False
LD35761357	3000.000	3000.000	False
LD35761360	3000.000	3000.000	False
LD35761363	3000.000	3000.000	False

DPH-16 Report on Tiles - continued

<u>Tile</u>	<u>Approx. Width</u>	<u>Approx. Height</u>	<u>Overlap</u>
LD35761366	3000.000	3000.000	False
LD35761369	3000.000	3000.000	False
LD35761372	3000.000	3000.000	False
LD35761375	3000.000	3000.000	False
LD35761378	3000.000	3000.000	False
LD35761381	3000.000	3000.000	False
LD35761384	3000.000	3000.000	False
LD35761387	3000.000	3000.000	False
LD35761390	3000.000	3000.000	False
LD35761393	3000.000	3000.000	False
LD35761396	3000.000	3000.000	False
LD35761399	3000.000	3000.000	False
LD35761402	3000.000	3000.000	False
LD35761405	3000.000	3000.000	False
LD35761408	3000.000	3000.000	False
LD35761411	3000.000	3000.000	False
LD35761414	3000.000	3000.000	False
LD35761417	3000.000	3000.000	False
LD35761420	3000.000	3000.000	False
LD35761423	3000.000	3000.000	False
LD35761426	3000.000	3000.000	False
LD35761429	3000.000	3000.000	False
LD35761432	3000.000	3000.000	False
LD35761435	3000.000	3000.000	False
LD35761438	3000.000	3000.000	False
LD35761441	3000.000	3000.000	False
LD35761444	3000.000	3000.000	False
LD35761447	3000.000	3000.000	False
LD35761450	3000.000	3000.000	False
LD35761453	3000.000	3000.000	False
LD35761456	3000.000	3000.000	False
LD35761459	3000.000	3000.000	False
LD35761462	3000.000	3000.000	False
LD35761465	3000.000	3000.000	False
LD35761468	3000.000	3000.000	False
LD35761471	3000.000	3000.000	False
LD35761474	3000.000	3000.000	False
LD35761477	3000.000	3000.000	False
LD35761480	3000.000	3000.000	False
LD35761483	3000.000	3000.000	False
LD35761486	3000.000	3000.000	False
LD35761489	3000.000	3000.000	False
LD35761492	3000.000	3000.000	False
LD35761495	3000.000	3000.000	False
LD35761498	3000.000	3000.000	False
LD35761501	3000.000	3000.000	False
LD35761504	3000.000	3000.000	False
LD35761507	3000.000	3000.000	False

DPH-16 Report on Tiles - continued

<u>Tile</u>	<u>Approx. Width</u>	<u>Approx. Height</u>	<u>Overlap</u>
LD35761510	3000.000	3000.000	False
LD35761513	3000.000	3000.000	False
LD35761516	3000.000	3000.000	False
LD35761519	3000.000	3000.000	False
LD35761522	3000.000	3000.000	False
LD35761525	3000.000	3000.000	False
LD35761528	3000.000	3000.000	False
LD35761531	3000.000	3000.000	False
LD35761534	3000.000	3000.000	False
LD35761537	3000.000	3000.000	False
LD35761540	3000.000	3000.000	False
LD35761543	3000.000	3000.000	False
LD35761546	3000.000	3000.000	False
LD35761549	3000.000	3000.000	False
LD35761552	3000.000	3000.000	False
LD35761555	3000.000	3000.000	False
LD35761558	3000.000	3000.000	False
LD35761561	3000.000	3000.000	False
LD35761564	3000.000	3000.000	False
LD35761567	3000.000	3000.000	False
LD35761570	3000.000	3000.000	False
LD35761573	3000.000	3000.000	False
LD35761576	3000.000	3000.000	False
LD35761579	3000.000	3000.000	False
LD35761582	3000.000	3000.000	False
LD35761585	3000.000	3000.000	False
LD35761588	3000.000	3000.000	False
LD35761591	3000.000	3000.000	False
LD35761594	3000.000	3000.000	False
LD35761597	3000.000	3000.000	False
LD35761600	3000.000	3000.000	False
LD35761603	3000.000	3000.000	False
LD35761606	3000.000	3000.000	False
LD35761609	3000.000	3000.000	False
LD35761612	3000.000	3000.000	False
LD35791339	3000.000	3000.000	False
LD35791342	3000.000	3000.000	False
LD35791345	3000.000	3000.000	False
LD35791348	3000.000	3000.000	False
LD35791351	3000.000	3000.000	False
LD35791354	3000.000	3000.000	False
LD35791357	3000.000	3000.000	False
LD35791360	3000.000	3000.000	False
LD35791363	3000.000	3000.000	False
LD35791366	3000.000	3000.000	False
LD35791369	3000.000	3000.000	False
LD35791372	3000.000	3000.000	False
LD35791375	3000.000	3000.000	False

DPH-16 Report on Tiles - continued

<u>Tile</u>	<u>Approx. Width</u>	<u>Approx. Height</u>	<u>Overlap</u>
LD35791378	3000.000	3000.000	False
LD35791381	3000.000	3000.000	False
LD35791384	3000.000	3000.000	False
LD35791387	3000.000	3000.000	False
LD35791390	3000.000	3000.000	False
LD35791393	3000.000	3000.000	False
LD35791396	3000.000	3000.000	False
LD35791399	3000.000	3000.000	False
LD35791402	3000.000	3000.000	False
LD35791405	3000.000	3000.000	False
LD35791408	3000.000	3000.000	False
LD35791411	3000.000	3000.000	False
LD35791414	3000.000	3000.000	False
LD35791417	3000.000	3000.000	False
LD35791420	3000.000	3000.000	False
LD35791423	3000.000	3000.000	False
LD35791426	3000.000	3000.000	False
LD35791429	3000.000	3000.000	False
LD35791432	3000.000	3000.000	False
LD35791435	3000.000	3000.000	False
LD35791438	3000.000	3000.000	False
LD35791441	3000.000	3000.000	False
LD35791444	3000.000	3000.000	False
LD35791447	3000.000	3000.000	False
LD35791450	3000.000	3000.000	False
LD35791453	3000.000	3000.000	False
LD35791456	3000.000	3000.000	False
LD35791459	3000.000	3000.000	False
LD35791462	3000.000	3000.000	False
LD35791465	3000.000	3000.000	False
LD35791468	3000.000	3000.000	False
LD35791471	3000.000	3000.000	False
LD35791474	3000.000	3000.000	False
LD35791477	3000.000	3000.000	False
LD35791480	3000.000	3000.000	False
LD35791483	3000.000	3000.000	False
LD35791486	3000.000	3000.000	False
LD35791489	3000.000	3000.000	False
LD35791492	3000.000	3000.000	False
LD35791495	3000.000	3000.000	False
LD35791498	3000.000	3000.000	False
LD35791501	3000.000	3000.000	False
LD35791504	3000.000	3000.000	False
LD35791507	3000.000	3000.000	False
LD35791510	3000.000	3000.000	False
LD35791513	3000.000	3000.000	False
LD35791516	3000.000	3000.000	False
LD35791519	3000.000	3000.000	False

DPH-16 Report on Tiles - continued

<u>Tile</u>	<u>Approx. Width</u>	<u>Approx. Height</u>	<u>Overlap</u>
LD35791522	3000.000	3000.000	False
LD35791525	3000.000	3000.000	False
LD35791528	3000.000	3000.000	False
LD35791531	3000.000	3000.000	False
LD35791534	3000.000	3000.000	False
LD35791537	3000.000	3000.000	False
LD35791540	3000.000	3000.000	False
LD35791543	3000.000	3000.000	False
LD35791546	3000.000	3000.000	False
LD35791549	3000.000	3000.000	False
LD35791552	3000.000	3000.000	False
LD35791555	3000.000	3000.000	False
LD35791558	3000.000	3000.000	False
LD35791561	3000.000	3000.000	False
LD35791564	3000.000	3000.000	False
LD35791567	3000.000	3000.000	False
LD35791570	3000.000	3000.000	False
LD35791573	3000.000	3000.000	False
LD35791576	3000.000	3000.000	False
LD35791579	3000.000	3000.000	False
LD35791582	3000.000	3000.000	False
LD35791585	3000.000	3000.000	False
LD35791588	3000.000	3000.000	False
LD35791591	3000.000	3000.000	False
LD35791594	3000.000	3000.000	False
LD35791597	3000.000	3000.000	False
LD35791600	3000.000	3000.000	False
LD35791603	3000.000	3000.000	False
LD35791606	3000.000	3000.000	False
LD35791609	3000.000	3000.000	False
LD35791612	3000.000	3000.000	False
LD35821339	3000.000	3000.000	False
LD35821342	3000.000	3000.000	False
LD35821345	3000.000	3000.000	False
LD35821348	3000.000	3000.000	False
LD35821351	3000.000	3000.000	False
LD35821354	3000.000	3000.000	False
LD35821357	3000.000	3000.000	False
LD35821360	3000.000	3000.000	False
LD35821363	3000.000	3000.000	False
LD35821366	3000.000	3000.000	False
LD35821369	3000.000	3000.000	False
LD35821372	3000.000	3000.000	False
LD35821375	3000.000	3000.000	False
LD35821378	3000.000	3000.000	False
LD35821381	3000.000	3000.000	False
LD35821384	3000.000	3000.000	False
LD35821387	3000.000	3000.000	False

DPH-16 Report on Tiles - continued

<u>Tile</u>	<u>Approx. Width</u>	<u>Approx. Height</u>	<u>Overlap</u>
LD35821390	3000.000	3000.000	False
LD35821393	3000.000	3000.000	False
LD35821396	3000.000	3000.000	False
LD35821399	3000.000	3000.000	False
LD35821402	3000.000	3000.000	False
LD35821405	3000.000	3000.000	False
LD35821408	3000.000	3000.000	False
LD35821411	3000.000	3000.000	False
LD35821414	3000.000	3000.000	False
LD35821417	3000.000	3000.000	False
LD35821420	3000.000	3000.000	False
LD35821423	3000.000	3000.000	False
LD35821426	3000.000	3000.000	False
LD35821429	3000.000	3000.000	False
LD35821432	3000.000	3000.000	False
LD35821435	3000.000	3000.000	False
LD35821438	3000.000	3000.000	False
LD35821441	3000.000	3000.000	False
LD35821444	3000.000	3000.000	False
LD35821447	3000.000	3000.000	False
LD35821450	3000.000	3000.000	False
LD35821453	3000.000	3000.000	False
LD35821456	3000.000	3000.000	False
LD35821459	3000.000	3000.000	False
LD35821462	3000.000	3000.000	False
LD35821465	3000.000	3000.000	False
LD35821468	3000.000	3000.000	False
LD35821471	3000.000	3000.000	False
LD35821474	3000.000	3000.000	False
LD35821477	3000.000	3000.000	False
LD35821480	3000.000	3000.000	False
LD35821483	3000.000	3000.000	False
LD35821486	3000.000	3000.000	False
LD35821489	3000.000	3000.000	False
LD35821492	3000.000	3000.000	False
LD35821495	3000.000	3000.000	False
LD35821498	3000.000	3000.000	False
LD35821501	3000.000	3000.000	False
LD35821504	3000.000	3000.000	False
LD35821507	3000.000	3000.000	False
LD35821510	3000.000	3000.000	False
LD35821513	3000.000	3000.000	False
LD35821516	3000.000	3000.000	False
LD35821519	3000.000	3000.000	False
LD35821522	3000.000	3000.000	False
LD35821525	3000.000	3000.000	False
LD35821528	3000.000	3000.000	False
LD35821531	3000.000	3000.000	False

DPH-16 Report on Tiles - continued

<u>Tile</u>	<u>Approx. Width</u>	<u>Approx. Height</u>	<u>Overlap</u>
LD35821534	3000.000	3000.000	False
LD35821537	3000.000	3000.000	False
LD35821540	3000.000	3000.000	False
LD35821543	3000.000	3000.000	False
LD35821546	3000.000	3000.000	False
LD35821549	3000.000	3000.000	False
LD35821552	3000.000	3000.000	False
LD35821555	3000.000	3000.000	False
LD35821558	3000.000	3000.000	False
LD35821561	3000.000	3000.000	False
LD35821564	3000.000	3000.000	False
LD35821567	3000.000	3000.000	False
LD35821570	3000.000	3000.000	False
LD35821573	3000.000	3000.000	False
LD35821576	3000.000	3000.000	False
LD35821579	3000.000	3000.000	False
LD35821582	3000.000	3000.000	False
LD35821585	3000.000	3000.000	False
LD35821588	3000.000	3000.000	False
LD35821591	3000.000	3000.000	False
LD35821594	3000.000	3000.000	False
LD35821597	3000.000	3000.000	False
LD35821600	3000.000	3000.000	False
LD35821603	3000.000	3000.000	False
LD35821606	3000.000	3000.000	False
LD35821609	3000.000	3000.000	False
LD35821612	3000.000	3000.000	False
LD35851339	3000.000	3000.000	False
LD35851342	3000.000	3000.000	False
LD35851345	3000.000	3000.000	False
LD35851348	3000.000	3000.000	False
LD35851351	3000.000	3000.000	False
LD35851354	3000.000	3000.000	False
LD35851357	3000.000	3000.000	False
LD35851360	3000.000	3000.000	False
LD35851363	3000.000	3000.000	False
LD35851366	3000.000	3000.000	False
LD35851369	3000.000	3000.000	False
LD35851372	3000.000	3000.000	False
LD35851375	3000.000	3000.000	False
LD35851378	3000.000	3000.000	False
LD35851381	3000.000	3000.000	False
LD35851384	3000.000	3000.000	False
LD35851387	3000.000	3000.000	False
LD35851390	3000.000	3000.000	False
LD35851393	3000.000	3000.000	False
LD35851396	3000.000	3000.000	False
LD35851399	3000.000	3000.000	False

DPH-16 Report on Tiles - continued

<u>Tile</u>	<u>Approx. Width</u>	<u>Approx. Height</u>	<u>Overlap</u>
LD35851402	3000.000	3000.000	False
LD35851405	3000.000	3000.000	False
LD35851408	3000.000	3000.000	False
LD35851411	3000.000	3000.000	False
LD35851414	3000.000	3000.000	False
LD35851417	3000.000	3000.000	False
LD35851420	3000.000	3000.000	False
LD35851423	3000.000	3000.000	False
LD35851426	3000.000	3000.000	False
LD35851429	3000.000	3000.000	False
LD35851432	3000.000	3000.000	False
LD35851435	3000.000	3000.000	False
LD35851438	3000.000	3000.000	False
LD35851441	3000.000	3000.000	False
LD35851444	3000.000	3000.000	False
LD35851447	3000.000	3000.000	False
LD35851450	3000.000	3000.000	False
LD35851453	3000.000	3000.000	False
LD35851456	3000.000	3000.000	False
LD35851459	3000.000	3000.000	False
LD35851462	3000.000	3000.000	False
LD35851465	3000.000	3000.000	False
LD35851468	3000.000	3000.000	False
LD35851471	3000.000	3000.000	False
LD35851474	3000.000	3000.000	False
LD35851477	3000.000	3000.000	False
LD35851480	3000.000	3000.000	False
LD35851483	3000.000	3000.000	False
LD35851486	3000.000	3000.000	False
LD35851489	3000.000	3000.000	False
LD35851492	3000.000	3000.000	False
LD35851495	3000.000	3000.000	False
LD35851498	3000.000	3000.000	False
LD35851501	3000.000	3000.000	False
LD35851504	3000.000	3000.000	False
LD35851507	3000.000	3000.000	False
LD35851510	3000.000	3000.000	False
LD35851513	3000.000	3000.000	False
LD35851516	3000.000	3000.000	False
LD35851519	3000.000	3000.000	False
LD35851522	3000.000	3000.000	False
LD35851525	3000.000	3000.000	False
LD35851528	3000.000	3000.000	False
LD35851531	3000.000	3000.000	False
LD35851534	3000.000	3000.000	False
LD35851537	3000.000	3000.000	False
LD35851540	3000.000	3000.000	False
LD35851543	3000.000	3000.000	False

DPH-16 Report on Tiles - continued

<u>Tile</u>	<u>Approx. Width</u>	<u>Approx. Height</u>	<u>Overlap</u>
LD35851546	3000.000	3000.000	False
LD35851549	3000.000	3000.000	False
LD35851552	3000.000	3000.000	False
LD35851555	3000.000	3000.000	False
LD35851558	3000.000	3000.000	False
LD35851561	3000.000	3000.000	False
LD35851564	3000.000	3000.000	False
LD35851567	3000.000	3000.000	False
LD35851570	3000.000	3000.000	False
LD35851573	3000.000	3000.000	False
LD35851576	3000.000	3000.000	False
LD35851579	3000.000	3000.000	False
LD35851582	3000.000	3000.000	False
LD35851585	3000.000	3000.000	False
LD35851588	3000.000	3000.000	False
LD35851591	3000.000	3000.000	False
LD35851594	3000.000	3000.000	False
LD35851597	3000.000	3000.000	False
LD35851600	3000.000	3000.000	False
LD35851603	3000.000	3000.000	False
LD35851606	3000.000	3000.000	False
LD35851609	3000.000	3000.000	False
LD35851612	3000.000	3000.000	False
LD35881339	3000.000	3000.000	False
LD35881342	3000.000	3000.000	False
LD35881345	3000.000	3000.000	False
LD35881348	3000.000	3000.000	False
LD35881351	3000.000	3000.000	False
LD35881354	3000.000	3000.000	False
LD35881357	3000.000	3000.000	False
LD35881360	3000.000	3000.000	False
LD35881363	3000.000	3000.000	False
LD35881366	3000.000	3000.000	False
LD35881369	3000.000	3000.000	False
LD35881372	3000.000	3000.000	False
LD35881375	3000.000	3000.000	False
LD35881378	3000.000	3000.000	False
LD35881381	3000.000	3000.000	False
LD35881384	3000.000	3000.000	False
LD35881387	3000.000	3000.000	False
LD35881390	3000.000	3000.000	False
LD35881393	3000.000	3000.000	False
LD35881396	3000.000	3000.000	False
LD35881399	3000.000	3000.000	False
LD35881402	3000.000	3000.000	False
LD35881405	3000.000	3000.000	False
LD35881408	3000.000	3000.000	False
LD35881411	3000.000	3000.000	False

DPH-16 Report on Tiles - continued

<u>Tile</u>	<u>Approx. Width</u>	<u>Approx. Height</u>	<u>Overlap</u>
LD35881414	3000.000	3000.000	False
LD35881417	3000.000	3000.000	False
LD35881420	3000.000	3000.000	False
LD35881423	3000.000	3000.000	False
LD35881426	3000.000	3000.000	False
LD35881429	3000.000	3000.000	False
LD35881432	3000.000	3000.000	False
LD35881435	3000.000	3000.000	False
LD35881438	3000.000	3000.000	False
LD35881441	3000.000	3000.000	False
LD35881444	3000.000	3000.000	False
LD35881447	3000.000	3000.000	False
LD35881450	3000.000	3000.000	False
LD35881453	3000.000	3000.000	False
LD35881456	3000.000	3000.000	False
LD35881459	3000.000	3000.000	False
LD35881462	3000.000	3000.000	False
LD35881465	3000.000	3000.000	False
LD35881468	3000.000	3000.000	False
LD35881471	3000.000	3000.000	False
LD35881474	3000.000	3000.000	False
LD35881477	3000.000	3000.000	False
LD35881480	3000.000	3000.000	False
LD35881483	3000.000	3000.000	False
LD35881486	3000.000	3000.000	False
LD35881489	3000.000	3000.000	False
LD35881492	3000.000	3000.000	False
LD35881495	3000.000	3000.000	False
LD35881498	3000.000	3000.000	False
LD35881501	3000.000	3000.000	False
LD35881504	3000.000	3000.000	False
LD35881507	3000.000	3000.000	False
LD35881510	3000.000	3000.000	False
LD35881513	3000.000	3000.000	False
LD35881516	3000.000	3000.000	False
LD35881519	3000.000	3000.000	False
LD35881522	3000.000	3000.000	False
LD35881525	3000.000	3000.000	False
LD35881528	3000.000	3000.000	False
LD35881531	3000.000	3000.000	False
LD35881534	3000.000	3000.000	False
LD35881537	3000.000	3000.000	False
LD35881540	3000.000	3000.000	False
LD35881543	3000.000	3000.000	False
LD35881546	3000.000	3000.000	False
LD35881549	3000.000	3000.000	False
LD35881552	3000.000	3000.000	False
LD35881555	3000.000	3000.000	False

DPH-16 Report on Tiles - continued

<u>Tile</u>	<u>Approx. Width</u>	<u>Approx. Height</u>	<u>Overlap</u>
LD35881558	3000.000	3000.000	False
LD35881561	3000.000	3000.000	False
LD35881564	3000.000	3000.000	False
LD35881567	3000.000	3000.000	False
LD35881570	3000.000	3000.000	False
LD35881573	3000.000	3000.000	False
LD35881576	3000.000	3000.000	False
LD35881579	3000.000	3000.000	False
LD35881582	3000.000	3000.000	False
LD35881585	3000.000	3000.000	False
LD35881588	3000.000	3000.000	False
LD35881591	3000.000	3000.000	False
LD35881594	3000.000	3000.000	False
LD35881597	3000.000	3000.000	False
LD35881600	3000.000	3000.000	False
LD35881603	3000.000	3000.000	False
LD35881606	3000.000	3000.000	False
LD35881609	3000.000	3000.000	False
LD35881612	3000.000	3000.000	False
LD35911339	3000.000	3000.000	False
LD35911342	3000.000	3000.000	False
LD35911345	3000.000	3000.000	False
LD35911348	3000.000	3000.000	False
LD35911351	3000.000	3000.000	False
LD35911354	3000.000	3000.000	False
LD35911357	3000.000	3000.000	False
LD35911360	3000.000	3000.000	False
LD35911363	3000.000	3000.000	False
LD35911366	3000.000	3000.000	False
LD35911369	3000.000	3000.000	False
LD35911372	3000.000	3000.000	False
LD35911375	3000.000	3000.000	False
LD35911378	3000.000	3000.000	False
LD35911381	3000.000	3000.000	False
LD35911384	3000.000	3000.000	False
LD35911387	3000.000	3000.000	False
LD35911390	3000.000	3000.000	False
LD35911393	3000.000	3000.000	False
LD35911396	3000.000	3000.000	False
LD35911399	3000.000	3000.000	False
LD35911402	3000.000	3000.000	False
LD35911405	3000.000	3000.000	False
LD35911408	3000.000	3000.000	False
LD35911411	3000.000	3000.000	False
LD35911414	3000.000	3000.000	False
LD35911417	3000.000	3000.000	False
LD35911420	3000.000	3000.000	False
LD35911423	3000.000	3000.000	False

DPH-16 Report on Tiles - continued

<u>Tile</u>	<u>Approx. Width</u>	<u>Approx. Height</u>	<u>Overlap</u>
LD35911426	3000.000	3000.000	False
LD35911429	3000.000	3000.000	False
LD35911432	3000.000	3000.000	False
LD35911435	3000.000	3000.000	False
LD35911438	3000.000	3000.000	False
LD35911441	3000.000	3000.000	False
LD35911444	3000.000	3000.000	False
LD35911447	3000.000	3000.000	False
LD35911450	3000.000	3000.000	False
LD35911453	3000.000	3000.000	False
LD35911456	3000.000	3000.000	False
LD35911459	3000.000	3000.000	False
LD35911462	3000.000	3000.000	False
LD35911465	3000.000	3000.000	False
LD35911468	3000.000	3000.000	False
LD35911471	3000.000	3000.000	False
LD35911474	3000.000	3000.000	False
LD35911477	3000.000	3000.000	False
LD35911480	3000.000	3000.000	False
LD35911483	3000.000	3000.000	False
LD35911486	3000.000	3000.000	False
LD35911489	3000.000	3000.000	False
LD35911492	3000.000	3000.000	False
LD35911495	3000.000	3000.000	False
LD35911498	3000.000	3000.000	False
LD35911501	3000.000	3000.000	False
LD35911504	3000.000	3000.000	False
LD35911507	3000.000	3000.000	False
LD35911510	3000.000	3000.000	False
LD35911513	3000.000	3000.000	False
LD35911516	3000.000	3000.000	False
LD35911519	3000.000	3000.000	False
LD35911522	3000.000	3000.000	False
LD35911525	3000.000	3000.000	False
LD35911528	3000.000	3000.000	False
LD35911531	3000.000	3000.000	False
LD35911534	3000.000	3000.000	False
LD35911537	3000.000	3000.000	False
LD35911540	3000.000	3000.000	False
LD35911543	3000.000	3000.000	False
LD35911546	3000.000	3000.000	False
LD35911549	3000.000	3000.000	False
LD35911552	3000.000	3000.000	False
LD35911555	3000.000	3000.000	False
LD35911558	3000.000	3000.000	False
LD35911561	3000.000	3000.000	False
LD35911564	3000.000	3000.000	False
LD35911567	3000.000	3000.000	False

DPH-16 Report on Tiles - continued

<u>Tile</u>	<u>Approx. Width</u>	<u>Approx. Height</u>	<u>Overlap</u>
LD35911570	3000.000	3000.000	False
LD35911573	3000.000	3000.000	False
LD35911576	3000.000	3000.000	False
LD35911579	3000.000	3000.000	False
LD35911582	3000.000	3000.000	False
LD35911585	3000.000	3000.000	False
LD35911588	3000.000	3000.000	False
LD35911591	3000.000	3000.000	False
LD35911594	3000.000	3000.000	False
LD35911597	3000.000	3000.000	False
LD35911600	3000.000	3000.000	False
LD35911603	3000.000	3000.000	False
LD35911606	3000.000	3000.000	False
LD35911609	3000.000	3000.000	False
LD35911612	3000.000	3000.000	False
LD35941339	3000.000	3000.000	False
LD35941342	3000.000	3000.000	False
LD35941345	3000.000	3000.000	False
LD35941348	3000.000	3000.000	False
LD35941351	3000.000	3000.000	False
LD35941354	3000.000	3000.000	False
LD35941357	3000.000	3000.000	False
LD35941360	3000.000	3000.000	False
LD35941363	3000.000	3000.000	False
LD35941366	3000.000	3000.000	False
LD35941369	3000.000	3000.000	False
LD35941372	3000.000	3000.000	False
LD35941375	3000.000	3000.000	False
LD35941378	3000.000	3000.000	False
LD35941381	3000.000	3000.000	False
LD35941384	3000.000	3000.000	False
LD35941387	3000.000	3000.000	False
LD35941390	3000.000	3000.000	False
LD35941393	3000.000	3000.000	False
LD35941396	3000.000	3000.000	False
LD35941399	3000.000	3000.000	False
LD35941402	3000.000	3000.000	False
LD35941405	3000.000	3000.000	False
LD35941408	3000.000	3000.000	False
LD35941411	3000.000	3000.000	False
LD35941414	3000.000	3000.000	False
LD35941417	3000.000	3000.000	False
LD35941420	3000.000	3000.000	False
LD35941423	3000.000	3000.000	False
LD35941426	3000.000	3000.000	False
LD35941429	3000.000	3000.000	False
LD35941432	3000.000	3000.000	False
LD35941435	3000.000	3000.000	False

DPH-16 Report on Tiles - continued

<u>Tile</u>	<u>Approx. Width</u>	<u>Approx. Height</u>	<u>Overlap</u>
LD35941438	3000.000	3000.000	False
LD35941441	3000.000	3000.000	False
LD35941444	3000.000	3000.000	False
LD35941447	3000.000	3000.000	False
LD35941450	3000.000	3000.000	False
LD35941453	3000.000	3000.000	False
LD35941456	3000.000	3000.000	False
LD35941459	3000.000	3000.000	False
LD35941462	3000.000	3000.000	False
LD35941465	3000.000	3000.000	False
LD35941468	3000.000	3000.000	False
LD35941471	3000.000	3000.000	False
LD35941474	3000.000	3000.000	False
LD35941477	3000.000	3000.000	False
LD35941480	3000.000	3000.000	False
LD35941483	3000.000	3000.000	False
LD35941486	3000.000	3000.000	False
LD35941489	3000.000	3000.000	False
LD35941492	3000.000	3000.000	False
LD35941495	3000.000	3000.000	False
LD35941498	3000.000	3000.000	False
LD35941501	3000.000	3000.000	False
LD35941504	3000.000	3000.000	False
LD35941507	3000.000	3000.000	False
LD35941510	3000.000	3000.000	False
LD35941513	3000.000	3000.000	False
LD35941516	3000.000	3000.000	False
LD35941519	3000.000	3000.000	False
LD35941522	3000.000	3000.000	False
LD35941525	3000.000	3000.000	False
LD35941528	3000.000	3000.000	False
LD35941531	3000.000	3000.000	False
LD35941534	3000.000	3000.000	False
LD35941537	3000.000	3000.000	False
LD35941540	3000.000	3000.000	False
LD35941543	3000.000	3000.000	False
LD35941546	3000.000	3000.000	False
LD35941549	3000.000	3000.000	False
LD35941552	3000.000	3000.000	False
LD35941555	3000.000	3000.000	False
LD35941558	3000.000	3000.000	False
LD35941561	3000.000	3000.000	False
LD35941564	3000.000	3000.000	False
LD35941567	3000.000	3000.000	False
LD35941570	3000.000	3000.000	False
LD35941573	3000.000	3000.000	False
LD35941576	3000.000	3000.000	False
LD35941579	3000.000	3000.000	False

DPH-16 Report on Tiles - continued

<u>Tile</u>	<u>Approx. Width</u>	<u>Approx. Height</u>	<u>Overlap</u>
LD35941582	3000.000	3000.000	False
LD35941585	3000.000	3000.000	False
LD35941588	3000.000	3000.000	False
LD35941591	3000.000	3000.000	False
LD35941594	3000.000	3000.000	False
LD35941597	3000.000	3000.000	False
LD35941600	3000.000	3000.000	False
LD35941603	3000.000	3000.000	False
LD35941606	3000.000	3000.000	False
LD35941609	3000.000	3000.000	False
LD35941612	3000.000	3000.000	False
LD35971339	3000.000	3000.000	False
LD35971342	3000.000	3000.000	False
LD35971345	3000.000	3000.000	False
LD35971348	3000.000	3000.000	False
LD35971351	3000.000	3000.000	False
LD35971354	3000.000	3000.000	False
LD35971357	3000.000	3000.000	False
LD35971360	3000.000	3000.000	False
LD35971363	3000.000	3000.000	False
LD35971366	3000.000	3000.000	False
LD35971369	3000.000	3000.000	False
LD35971372	3000.000	3000.000	False
LD35971375	3000.000	3000.000	False
LD35971378	3000.000	3000.000	False
LD35971381	3000.000	3000.000	False
LD35971384	3000.000	3000.000	False
LD35971387	3000.000	3000.000	False
LD35971390	3000.000	3000.000	False
LD35971393	3000.000	3000.000	False
LD35971396	3000.000	3000.000	False
LD35971399	3000.000	3000.000	False
LD35971402	3000.000	3000.000	False
LD35971405	3000.000	3000.000	False
LD35971408	3000.000	3000.000	False
LD35971411	3000.000	3000.000	False
LD35971414	3000.000	3000.000	False
LD35971417	3000.000	3000.000	False
LD35971420	3000.000	3000.000	False
LD35971423	3000.000	3000.000	False
LD35971426	3000.000	3000.000	False
LD35971429	3000.000	3000.000	False
LD35971432	3000.000	3000.000	False
LD35971435	3000.000	3000.000	False
LD35971438	3000.000	3000.000	False
LD35971441	3000.000	3000.000	False
LD35971444	3000.000	3000.000	False
LD35971447	3000.000	3000.000	False

DPH-16 Report on Tiles - continued

<u>Tile</u>	<u>Approx. Width</u>	<u>Approx. Height</u>	<u>Overlap</u>
LD35971450	3000.000	3000.000	False
LD35971453	3000.000	3000.000	False
LD35971456	3000.000	3000.000	False
LD35971459	3000.000	3000.000	False
LD35971462	3000.000	3000.000	False
LD35971465	3000.000	3000.000	False
LD35971468	3000.000	3000.000	False
LD35971471	3000.000	3000.000	False
LD35971474	3000.000	3000.000	False
LD35971477	3000.000	3000.000	False
LD35971480	3000.000	3000.000	False
LD35971483	3000.000	3000.000	False
LD35971486	3000.000	3000.000	False
LD35971489	3000.000	3000.000	False
LD35971492	3000.000	3000.000	False
LD35971495	3000.000	3000.000	False
LD35971498	3000.000	3000.000	False
LD35971501	3000.000	3000.000	False
LD35971504	3000.000	3000.000	False
LD35971507	3000.000	3000.000	False
LD35971510	3000.000	3000.000	False
LD35971513	3000.000	3000.000	False
LD35971516	3000.000	3000.000	False
LD35971519	3000.000	3000.000	False
LD35971522	3000.000	3000.000	False
LD35971525	3000.000	3000.000	False
LD35971528	3000.000	3000.000	False
LD35971531	3000.000	3000.000	False
LD35971534	3000.000	3000.000	False
LD35971537	3000.000	3000.000	False
LD35971540	3000.000	3000.000	False
LD35971543	3000.000	3000.000	False
LD35971546	3000.000	3000.000	False
LD35971549	3000.000	3000.000	False
LD35971552	3000.000	3000.000	False
LD35971555	3000.000	3000.000	False
LD35971558	3000.000	3000.000	False
LD35971561	3000.000	3000.000	False
LD35971564	3000.000	3000.000	False
LD35971567	3000.000	3000.000	False
LD35971570	3000.000	3000.000	False
LD35971573	3000.000	3000.000	False
LD35971576	3000.000	3000.000	False
LD35971579	3000.000	3000.000	False
LD35971582	3000.000	3000.000	False
LD35971585	3000.000	3000.000	False
LD35971588	3000.000	3000.000	False
LD35971591	3000.000	3000.000	False

DPH-16 Report on Tiles - continued

<u>Tile</u>	<u>Approx. Width</u>	<u>Approx. Height</u>	<u>Overlap</u>
LD35971594	3000.000	3000.000	False
LD35971597	3000.000	3000.000	False
LD35971600	3000.000	3000.000	False
LD35971603	3000.000	3000.000	False
LD35971606	3000.000	3000.000	False
LD35971609	3000.000	3000.000	False
LD35971612	3000.000	3000.000	False
LD36001339	3000.000	3000.000	False
LD36001342	3000.000	3000.000	False
LD36001345	3000.000	3000.000	False
LD36001348	3000.000	3000.000	False
LD36001351	3000.000	3000.000	False
LD36001354	3000.000	3000.000	False
LD36001357	3000.000	3000.000	False
LD36001360	3000.000	3000.000	False
LD36001363	3000.000	3000.000	False
LD36001366	3000.000	3000.000	False
LD36001369	3000.000	3000.000	False
LD36001372	3000.000	3000.000	False
LD36001375	3000.000	3000.000	False
LD36001378	3000.000	3000.000	False
LD36001381	3000.000	3000.000	False
LD36001384	3000.000	3000.000	False
LD36001387	3000.000	3000.000	False
LD36001390	3000.000	3000.000	False
LD36001393	3000.000	3000.000	False
LD36001396	3000.000	3000.000	False
LD36001399	3000.000	3000.000	False
LD36001402	3000.000	3000.000	False
LD36001405	3000.000	3000.000	False
LD36001408	3000.000	3000.000	False
LD36001411	3000.000	3000.000	False
LD36001414	3000.000	3000.000	False
LD36001417	3000.000	3000.000	False
LD36001420	3000.000	3000.000	False
LD36001423	3000.000	3000.000	False
LD36001426	3000.000	3000.000	False
LD36001429	3000.000	3000.000	False
LD36001432	3000.000	3000.000	False
LD36001435	3000.000	3000.000	False
LD36001438	3000.000	3000.000	False
LD36001441	3000.000	3000.000	False
LD36001444	3000.000	3000.000	False
LD36001447	3000.000	3000.000	False
LD36001450	3000.000	3000.000	False
LD36001453	3000.000	3000.000	False
LD36001456	3000.000	3000.000	False
LD36001459	3000.000	3000.000	False

DPH-16 Report on Tiles - continued

<u>Tile</u>	<u>Approx. Width</u>	<u>Approx. Height</u>	<u>Overlap</u>
LD36001462	3000.000	3000.000	False
LD36001465	3000.000	3000.000	False
LD36001468	3000.000	3000.000	False
LD36001471	3000.000	3000.000	False
LD36001474	3000.000	3000.000	False
LD36001477	3000.000	3000.000	False
LD36001480	3000.000	3000.000	False
LD36001483	3000.000	3000.000	False
LD36001486	3000.000	3000.000	False
LD36001489	3000.000	3000.000	False
LD36001492	3000.000	3000.000	False
LD36001495	3000.000	3000.000	False
LD36001498	3000.000	3000.000	False
LD36001501	3000.000	3000.000	False
LD36001504	3000.000	3000.000	False
LD36001507	3000.000	3000.000	False
LD36001510	3000.000	3000.000	False
LD36001513	3000.000	3000.000	False
LD36001516	3000.000	3000.000	False
LD36001519	3000.000	3000.000	False
LD36001522	3000.000	3000.000	False
LD36001525	3000.000	3000.000	False
LD36001528	3000.000	3000.000	False
LD36001531	3000.000	3000.000	False
LD36001534	3000.000	3000.000	False
LD36001537	3000.000	3000.000	False
LD36001540	3000.000	3000.000	False
LD36001543	3000.000	3000.000	False
LD36001546	3000.000	3000.000	False
LD36001549	3000.000	3000.000	False
LD36001552	3000.000	3000.000	False
LD36001555	3000.000	3000.000	False
LD36001558	3000.000	3000.000	False
LD36001561	3000.000	3000.000	False
LD36001564	3000.000	3000.000	False
LD36001567	3000.000	3000.000	False
LD36001570	3000.000	3000.000	False
LD36001573	3000.000	3000.000	False
LD36001576	3000.000	3000.000	False
LD36001579	3000.000	3000.000	False
LD36001582	3000.000	3000.000	False
LD36001585	3000.000	3000.000	False
LD36001588	3000.000	3000.000	False
LD36001591	3000.000	3000.000	False
LD36001594	3000.000	3000.000	False
LD36001597	3000.000	3000.000	False
LD36001600	3000.000	3000.000	False
LD36001603	3000.000	3000.000	False

DPH-16 Report on Tiles - continued

<u>Tile</u>	<u>Approx. Width</u>	<u>Approx. Height</u>	<u>Overlap</u>
LD36001606	3000.000	3000.000	False
LD36001609	3000.000	3000.000	False
LD36001612	3000.000	3000.000	False
LD36031339	3000.000	3000.000	False
LD36031342	3000.000	3000.000	False
LD36031345	3000.000	3000.000	False
LD36031348	3000.000	3000.000	False
LD36031351	3000.000	3000.000	False
LD36031354	3000.000	3000.000	False
LD36031357	3000.000	3000.000	False
LD36031360	3000.000	3000.000	False
LD36031363	3000.000	3000.000	False
LD36031366	3000.000	3000.000	False
LD36031369	3000.000	3000.000	False
LD36031372	3000.000	3000.000	False
LD36031375	3000.000	3000.000	False
LD36031378	3000.000	3000.000	False
LD36031381	3000.000	3000.000	False
LD36031384	3000.000	3000.000	False
LD36031387	3000.000	3000.000	False
LD36031390	3000.000	3000.000	False
LD36031393	3000.000	3000.000	False
LD36031396	3000.000	3000.000	False
LD36031399	3000.000	3000.000	False
LD36031402	3000.000	3000.000	False
LD36031405	3000.000	3000.000	False
LD36031408	3000.000	3000.000	False
LD36031411	3000.000	3000.000	False
LD36031414	3000.000	3000.000	False
LD36031417	3000.000	3000.000	False
LD36031420	3000.000	3000.000	False
LD36031423	3000.000	3000.000	False
LD36031426	3000.000	3000.000	False
LD36031429	3000.000	3000.000	False
LD36031432	3000.000	3000.000	False
LD36031435	3000.000	3000.000	False
LD36031438	3000.000	3000.000	False
LD36031441	3000.000	3000.000	False
LD36031444	3000.000	3000.000	False
LD36031447	3000.000	3000.000	False
LD36031450	3000.000	3000.000	False
LD36031453	3000.000	3000.000	False
LD36031456	3000.000	3000.000	False
LD36031459	3000.000	3000.000	False
LD36031462	3000.000	3000.000	False
LD36031465	3000.000	3000.000	False
LD36031468	3000.000	3000.000	False
LD36031471	3000.000	3000.000	False

DPH-16 Report on Tiles - continued

<u>Tile</u>	<u>Approx. Width</u>	<u>Approx. Height</u>	<u>Overlap</u>
LD36031474	3000.000	3000.000	False
LD36031477	3000.000	3000.000	False
LD36031480	3000.000	3000.000	False
LD36031483	3000.000	3000.000	False
LD36031486	3000.000	3000.000	False
LD36031489	3000.000	3000.000	False
LD36031492	3000.000	3000.000	False
LD36031495	3000.000	3000.000	False
LD36031498	3000.000	3000.000	False
LD36031501	3000.000	3000.000	False
LD36031504	3000.000	3000.000	False
LD36031507	3000.000	3000.000	False
LD36031510	3000.000	3000.000	False
LD36031513	3000.000	3000.000	False
LD36031516	3000.000	3000.000	False
LD36031519	3000.000	3000.000	False
LD36031522	3000.000	3000.000	False
LD36031525	3000.000	3000.000	False
LD36031528	3000.000	3000.000	False
LD36031531	3000.000	3000.000	False
LD36031534	3000.000	3000.000	False
LD36031537	3000.000	3000.000	False
LD36031540	3000.000	3000.000	False
LD36031543	3000.000	3000.000	False
LD36031546	3000.000	3000.000	False
LD36031549	3000.000	3000.000	False
LD36031552	3000.000	3000.000	False
LD36031555	3000.000	3000.000	False
LD36031558	3000.000	3000.000	False
LD36031561	3000.000	3000.000	False
LD36031564	3000.000	3000.000	False
LD36031567	3000.000	3000.000	False
LD36031570	3000.000	3000.000	False
LD36031573	3000.000	3000.000	False
LD36031576	3000.000	3000.000	False
LD36031579	3000.000	3000.000	False
LD36031582	3000.000	3000.000	False
LD36031585	3000.000	3000.000	False
LD36031588	3000.000	3000.000	False
LD36031591	3000.000	3000.000	False
LD36031594	3000.000	3000.000	False
LD36031597	3000.000	3000.000	False
LD36031600	3000.000	3000.000	False
LD36031603	3000.000	3000.000	False
LD36031606	3000.000	3000.000	False
LD36031609	3000.000	3000.000	False
LD36031612	3000.000	3000.000	False
LD36061339	3000.000	3000.000	False

DPH-16 Report on Tiles - continued

<u>Tile</u>	<u>Approx. Width</u>	<u>Approx. Height</u>	<u>Overlap</u>
LD36061342	3000.000	3000.000	False
LD36061345	3000.000	3000.000	False
LD36061348	3000.000	3000.000	False
LD36061351	3000.000	3000.000	False
LD36061354	3000.000	3000.000	False
LD36061357	3000.000	3000.000	False
LD36061360	3000.000	3000.000	False
LD36061363	3000.000	3000.000	False
LD36061366	3000.000	3000.000	False
LD36061369	3000.000	3000.000	False
LD36061372	3000.000	3000.000	False
LD36061375	3000.000	3000.000	False
LD36061378	3000.000	3000.000	False
LD36061381	3000.000	3000.000	False
LD36061384	3000.000	3000.000	False
LD36061387	3000.000	3000.000	False
LD36061390	3000.000	3000.000	False
LD36061393	3000.000	3000.000	False
LD36061396	3000.000	3000.000	False
LD36061399	3000.000	3000.000	False
LD36061402	3000.000	3000.000	False
LD36061405	3000.000	3000.000	False
LD36061408	3000.000	3000.000	False
LD36061411	3000.000	3000.000	False
LD36061414	3000.000	3000.000	False
LD36061417	3000.000	3000.000	False
LD36061420	3000.000	3000.000	False
LD36061423	3000.000	3000.000	False
LD36061426	3000.000	3000.000	False
LD36061429	3000.000	3000.000	False
LD36061432	3000.000	3000.000	False
LD36061435	3000.000	3000.000	False
LD36061438	3000.000	3000.000	False
LD36061441	3000.000	3000.000	False
LD36061444	3000.000	3000.000	False
LD36061447	3000.000	3000.000	False
LD36061450	3000.000	3000.000	False
LD36061453	3000.000	3000.000	False
LD36061456	3000.000	3000.000	False
LD36061459	3000.000	3000.000	False
LD36061462	3000.000	3000.000	False
LD36061465	3000.000	3000.000	False
LD36061468	3000.000	3000.000	False
LD36061471	3000.000	3000.000	False
LD36061474	3000.000	3000.000	False
LD36061477	3000.000	3000.000	False
LD36061480	3000.000	3000.000	False
LD36061483	3000.000	3000.000	False

DPH-16 Report on Tiles - continued

<u>Tile</u>	<u>Approx. Width</u>	<u>Approx. Height</u>	<u>Overlap</u>
LD36061486	3000.000	3000.000	False
LD36061489	3000.000	3000.000	False
LD36061492	3000.000	3000.000	False
LD36061495	3000.000	3000.000	False
LD36061498	3000.000	3000.000	False
LD36061501	3000.000	3000.000	False
LD36061504	3000.000	3000.000	False
LD36061507	3000.000	3000.000	False
LD36061510	3000.000	3000.000	False
LD36061513	3000.000	3000.000	False
LD36061516	3000.000	3000.000	False
LD36061519	3000.000	3000.000	False
LD36061522	3000.000	3000.000	False
LD36061525	3000.000	3000.000	False
LD36061528	3000.000	3000.000	False
LD36061531	3000.000	3000.000	False
LD36061534	3000.000	3000.000	False
LD36061537	3000.000	3000.000	False
LD36061540	3000.000	3000.000	False
LD36061543	3000.000	3000.000	False
LD36061546	3000.000	3000.000	False
LD36061549	3000.000	3000.000	False
LD36061552	3000.000	3000.000	False
LD36061555	3000.000	3000.000	False
LD36061558	3000.000	3000.000	False
LD36061561	3000.000	3000.000	False
LD36061564	3000.000	3000.000	False
LD36061567	3000.000	3000.000	False
LD36061570	3000.000	3000.000	False
LD36061573	3000.000	3000.000	False
LD36061576	3000.000	3000.000	False
LD36061579	3000.000	3000.000	False
LD36061582	3000.000	3000.000	False
LD36061585	3000.000	3000.000	False
LD36061588	3000.000	3000.000	False
LD36061591	3000.000	3000.000	False
LD36061594	3000.000	3000.000	False
LD36061597	3000.000	3000.000	False
LD36061600	3000.000	3000.000	False
LD36061603	3000.000	3000.000	False
LD36061606	3000.000	3000.000	False
LD36061609	3000.000	3000.000	False
LD36061612	3000.000	3000.000	False
LD36091339	3000.000	3000.000	False
LD36091342	3000.000	3000.000	False
LD36091345	3000.000	3000.000	False
LD36091348	3000.000	3000.000	False
LD36091351	3000.000	3000.000	False

DPH-16 Report on Tiles - continued

<u>Tile</u>	<u>Approx. Width</u>	<u>Approx. Height</u>	<u>Overlap</u>
LD36091354	3000.000	3000.000	False
LD36091357	3000.000	3000.000	False
LD36091360	3000.000	3000.000	False
LD36091363	3000.000	3000.000	False
LD36091366	3000.000	3000.000	False
LD36091369	3000.000	3000.000	False
LD36091372	3000.000	3000.000	False
LD36091375	3000.000	3000.000	False
LD36091378	3000.000	3000.000	False
LD36091381	3000.000	3000.000	False
LD36091384	3000.000	3000.000	False
LD36091387	3000.000	3000.000	False
LD36091390	3000.000	3000.000	False
LD36091393	3000.000	3000.000	False
LD36091396	3000.000	3000.000	False
LD36091399	3000.000	3000.000	False
LD36091402	3000.000	3000.000	False
LD36091405	3000.000	3000.000	False
LD36091408	3000.000	3000.000	False
LD36091411	3000.000	3000.000	False
LD36091414	3000.000	3000.000	False
LD36091417	3000.000	3000.000	False
LD36091420	3000.000	3000.000	False
LD36091423	3000.000	3000.000	False
LD36091426	3000.000	3000.000	False
LD36091429	3000.000	3000.000	False
LD36091432	3000.000	3000.000	False
LD36091435	3000.000	3000.000	False
LD36091438	3000.000	3000.000	False
LD36091441	3000.000	3000.000	False
LD36091444	3000.000	3000.000	False
LD36091447	3000.000	3000.000	False
LD36091450	3000.000	3000.000	False
LD36091453	3000.000	3000.000	False
LD36091456	3000.000	3000.000	False
LD36091459	3000.000	3000.000	False
LD36091462	3000.000	3000.000	False
LD36091465	3000.000	3000.000	False
LD36091468	3000.000	3000.000	False
LD36091471	3000.000	3000.000	False
LD36091474	3000.000	3000.000	False
LD36091477	3000.000	3000.000	False
LD36091480	3000.000	3000.000	False
LD36091483	3000.000	3000.000	False
LD36091486	3000.000	3000.000	False
LD36091489	3000.000	3000.000	False
LD36091492	3000.000	3000.000	False
LD36091495	3000.000	3000.000	False

DPH-16 Report on Tiles - continued

<u>Tile</u>	<u>Approx. Width</u>	<u>Approx. Height</u>	<u>Overlap</u>
LD36091498	3000.000	3000.000	False
LD36091501	3000.000	3000.000	False
LD36091504	3000.000	3000.000	False
LD36091507	3000.000	3000.000	False
LD36091510	3000.000	3000.000	False
LD36091513	3000.000	3000.000	False
LD36091516	3000.000	3000.000	False
LD36091519	3000.000	3000.000	False
LD36091522	3000.000	3000.000	False
LD36091525	3000.000	3000.000	False
LD36091528	3000.000	3000.000	False
LD36091531	3000.000	3000.000	False
LD36091534	3000.000	3000.000	False
LD36091537	3000.000	3000.000	False
LD36091540	3000.000	3000.000	False
LD36091543	3000.000	3000.000	False
LD36091546	3000.000	3000.000	False
LD36091549	3000.000	3000.000	False
LD36091552	3000.000	3000.000	False
LD36091555	3000.000	3000.000	False
LD36091558	3000.000	3000.000	False
LD36091561	3000.000	3000.000	False
LD36091564	3000.000	3000.000	False
LD36091567	3000.000	3000.000	False
LD36091570	3000.000	3000.000	False
LD36091573	3000.000	3000.000	False
LD36091576	3000.000	3000.000	False
LD36091579	3000.000	3000.000	False
LD36091582	3000.000	3000.000	False
LD36091585	3000.000	3000.000	False
LD36091588	3000.000	3000.000	False
LD36091591	3000.000	3000.000	False
LD36091594	3000.000	3000.000	False
LD36091597	3000.000	3000.000	False
LD36091600	3000.000	3000.000	False
LD36091603	3000.000	3000.000	False
LD36091606	3000.000	3000.000	False
LD36091609	3000.000	3000.000	False
LD36091612	3000.000	3000.000	False
LD36121339	3000.000	3000.000	False
LD36121342	3000.000	3000.000	False
LD36121345	3000.000	3000.000	False
LD36121348	3000.000	3000.000	False
LD36121351	3000.000	3000.000	False
LD36121354	3000.000	3000.000	False
LD36121357	3000.000	3000.000	False
LD36121360	3000.000	3000.000	False
LD36121363	3000.000	3000.000	False

DPH-16 Report on Tiles - continued

<u>Tile</u>	<u>Approx. Width</u>	<u>Approx. Height</u>	<u>Overlap</u>
LD36121366	3000.000	3000.000	False
LD36121369	3000.000	3000.000	False
LD36121372	3000.000	3000.000	False
LD36121375	3000.000	3000.000	False
LD36121378	3000.000	3000.000	False
LD36121381	3000.000	3000.000	False
LD36121384	3000.000	3000.000	False
LD36121387	3000.000	3000.000	False
LD36121390	3000.000	3000.000	False
LD36121393	3000.000	3000.000	False
LD36121396	3000.000	3000.000	False
LD36121399	3000.000	3000.000	False
LD36121402	3000.000	3000.000	False
LD36121405	3000.000	3000.000	False
LD36121408	3000.000	3000.000	False
LD36121411	3000.000	3000.000	False
LD36121414	3000.000	3000.000	False
LD36121417	3000.000	3000.000	False
LD36121420	3000.000	3000.000	False
LD36121423	3000.000	3000.000	False
LD36121426	3000.000	3000.000	False
LD36121429	3000.000	3000.000	False
LD36121432	3000.000	3000.000	False
LD36121435	3000.000	3000.000	False
LD36121438	3000.000	3000.000	False
LD36121441	3000.000	3000.000	False
LD36121444	3000.000	3000.000	False
LD36121447	3000.000	3000.000	False
LD36121450	3000.000	3000.000	False
LD36121453	3000.000	3000.000	False
LD36121456	3000.000	3000.000	False
LD36121459	3000.000	3000.000	False
LD36121462	3000.000	3000.000	False
LD36121465	3000.000	3000.000	False
LD36121468	3000.000	3000.000	False
LD36121471	3000.000	3000.000	False
LD36121474	3000.000	3000.000	False
LD36121477	3000.000	3000.000	False
LD36121480	3000.000	3000.000	False
LD36121483	3000.000	3000.000	False
LD36121486	3000.000	3000.000	False
LD36121489	3000.000	3000.000	False
LD36121492	3000.000	3000.000	False
LD36121495	3000.000	3000.000	False
LD36121498	3000.000	3000.000	False
LD36121501	3000.000	3000.000	False
LD36121504	3000.000	3000.000	False
LD36121507	3000.000	3000.000	False

DPH-16 Report on Tiles - continued

<u>Tile</u>	<u>Approx. Width</u>	<u>Approx. Height</u>	<u>Overlap</u>
LD36121510	3000.000	3000.000	False
LD36121513	3000.000	3000.000	False
LD36121516	3000.000	3000.000	False
LD36121519	3000.000	3000.000	False
LD36121522	3000.000	3000.000	False
LD36121525	3000.000	3000.000	False
LD36121528	3000.000	3000.000	False
LD36121531	3000.000	3000.000	False
LD36121534	3000.000	3000.000	False
LD36121537	3000.000	3000.000	False
LD36121540	3000.000	3000.000	False
LD36121543	3000.000	3000.000	False
LD36121546	3000.000	3000.000	False
LD36121549	3000.000	3000.000	False
LD36121552	3000.000	3000.000	False
LD36121555	3000.000	3000.000	False
LD36121558	3000.000	3000.000	False
LD36121561	3000.000	3000.000	False
LD36121564	3000.000	3000.000	False
LD36121567	3000.000	3000.000	False
LD36121570	3000.000	3000.000	False
LD36121573	3000.000	3000.000	False
LD36121576	3000.000	3000.000	False
LD36121579	3000.000	3000.000	False
LD36121582	3000.000	3000.000	False
LD36121585	3000.000	3000.000	False
LD36121588	3000.000	3000.000	False
LD36121591	3000.000	3000.000	False
LD36121594	3000.000	3000.000	False
LD36121597	3000.000	3000.000	False
LD36121600	3000.000	3000.000	False
LD36121603	3000.000	3000.000	False
LD36121606	3000.000	3000.000	False
LD36121609	3000.000	3000.000	False
LD36121612	3000.000	3000.000	False
LD36151339	3000.000	3000.000	False
LD36151342	3000.000	3000.000	False
LD36151345	3000.000	3000.000	False
LD36151348	3000.000	3000.000	False
LD36151351	3000.000	3000.000	False
LD36151354	3000.000	3000.000	False
LD36151357	3000.000	3000.000	False
LD36151360	3000.000	3000.000	False
LD36151363	3000.000	3000.000	False
LD36151366	3000.000	3000.000	False
LD36151369	3000.000	3000.000	False
LD36151372	3000.000	3000.000	False
LD36151375	3000.000	3000.000	False

DPH-16 Report on Tiles - continued

<u>Tile</u>	<u>Approx. Width</u>	<u>Approx. Height</u>	<u>Overlap</u>
LD36151378	3000.000	3000.000	False
LD36151381	3000.000	3000.000	False
LD36151384	3000.000	3000.000	False
LD36151387	3000.000	3000.000	False
LD36151390	3000.000	3000.000	False
LD36151393	3000.000	3000.000	False
LD36151396	3000.000	3000.000	False
LD36151399	3000.000	3000.000	False
LD36151402	3000.000	3000.000	False
LD36151405	3000.000	3000.000	False
LD36151408	3000.000	3000.000	False
LD36151411	3000.000	3000.000	False
LD36151414	3000.000	3000.000	False
LD36151417	3000.000	3000.000	False
LD36151420	3000.000	3000.000	False
LD36151423	3000.000	3000.000	False
LD36151426	3000.000	3000.000	False
LD36151429	3000.000	3000.000	False
LD36151432	3000.000	3000.000	False
LD36151435	3000.000	3000.000	False
LD36151438	3000.000	3000.000	False
LD36151441	3000.000	3000.000	False
LD36151444	3000.000	3000.000	False
LD36151447	3000.000	3000.000	False
LD36151450	3000.000	3000.000	False
LD36151453	3000.000	3000.000	False
LD36151456	3000.000	3000.000	False
LD36151459	3000.000	3000.000	False
LD36151462	3000.000	3000.000	False
LD36151465	3000.000	3000.000	False
LD36151468	3000.000	3000.000	False
LD36151471	3000.000	3000.000	False
LD36151474	3000.000	3000.000	False
LD36151477	3000.000	3000.000	False
LD36151480	3000.000	3000.000	False
LD36151483	3000.000	3000.000	False
LD36151486	3000.000	3000.000	False
LD36151489	3000.000	3000.000	False
LD36151492	3000.000	3000.000	False
LD36151495	3000.000	3000.000	False
LD36151498	3000.000	3000.000	False
LD36151501	3000.000	3000.000	False
LD36151504	3000.000	3000.000	False
LD36151507	3000.000	3000.000	False
LD36151510	3000.000	3000.000	False
LD36151513	3000.000	3000.000	False
LD36151516	3000.000	3000.000	False
LD36151519	3000.000	3000.000	False

DPH-16 Report on Tiles - continued

<u>Tile</u>	<u>Approx. Width</u>	<u>Approx. Height</u>	<u>Overlap</u>
LD36151522	3000.000	3000.000	False
LD36151525	3000.000	3000.000	False
LD36151528	3000.000	3000.000	False
LD36151531	3000.000	3000.000	False
LD36151534	3000.000	3000.000	False
LD36151537	3000.000	3000.000	False
LD36151540	3000.000	3000.000	False
LD36151543	3000.000	3000.000	False
LD36151546	3000.000	3000.000	False
LD36151549	3000.000	3000.000	False
LD36151552	3000.000	3000.000	False
LD36151555	3000.000	3000.000	False
LD36151558	3000.000	3000.000	False
LD36151561	3000.000	3000.000	False
LD36151564	3000.000	3000.000	False
LD36151567	3000.000	3000.000	False
LD36151570	3000.000	3000.000	False
LD36151573	3000.000	3000.000	False
LD36151576	3000.000	3000.000	False
LD36151579	3000.000	3000.000	False
LD36151582	3000.000	3000.000	False
LD36151585	3000.000	3000.000	False
LD36151588	3000.000	3000.000	False
LD36151591	3000.000	3000.000	False
LD36151594	3000.000	3000.000	False
LD36151597	3000.000	3000.000	False
LD36151600	3000.000	3000.000	False
LD36151603	3000.000	3000.000	False
LD36151606	3000.000	3000.000	False
LD36151609	3000.000	3000.000	False
LD36151612	3000.000	3000.000	False
LD36151615	3000.000	3000.000	False
LD36181339	3000.000	3000.000	False
LD36181342	3000.000	3000.000	False
LD36181345	3000.000	3000.000	False
LD36181348	3000.000	3000.000	False
LD36181351	3000.000	3000.000	False
LD36181354	3000.000	3000.000	False
LD36181357	3000.000	3000.000	False
LD36181360	3000.000	3000.000	False
LD36181363	3000.000	3000.000	False
LD36181366	3000.000	3000.000	False
LD36181369	3000.000	3000.000	False
LD36181372	3000.000	3000.000	False
LD36181375	3000.000	3000.000	False
LD36181378	3000.000	3000.000	False
LD36181381	3000.000	3000.000	False
LD36181384	3000.000	3000.000	False

DPH-16 Report on Tiles - continued

<u>Tile</u>	<u>Approx. Width</u>	<u>Approx. Height</u>	<u>Overlap</u>
LD36181387	3000.000	3000.000	False
LD36181390	3000.000	3000.000	False
LD36181393	3000.000	3000.000	False
LD36181396	3000.000	3000.000	False
LD36181399	3000.000	3000.000	False
LD36181402	3000.000	3000.000	False
LD36181405	3000.000	3000.000	False
LD36181408	3000.000	3000.000	False
LD36181411	3000.000	3000.000	False
LD36181414	3000.000	3000.000	False
LD36181417	3000.000	3000.000	False
LD36181420	3000.000	3000.000	False
LD36181423	3000.000	3000.000	False
LD36181426	3000.000	3000.000	False
LD36181429	3000.000	3000.000	False
LD36181432	3000.000	3000.000	False
LD36181435	3000.000	3000.000	False
LD36181438	3000.000	3000.000	False
LD36181441	3000.000	3000.000	False
LD36181444	3000.000	3000.000	False
LD36181447	3000.000	3000.000	False
LD36181450	3000.000	3000.000	False
LD36181453	3000.000	3000.000	False
LD36181456	3000.000	3000.000	False
LD36181459	3000.000	3000.000	False
LD36181462	3000.000	3000.000	False
LD36181465	3000.000	3000.000	False
LD36181468	3000.000	3000.000	False
LD36181471	3000.000	3000.000	False
LD36181474	3000.000	3000.000	False
LD36181477	3000.000	3000.000	False
LD36181480	3000.000	3000.000	False
LD36181483	3000.000	3000.000	False
LD36181486	3000.000	3000.000	False
LD36181489	3000.000	3000.000	False
LD36181492	3000.000	3000.000	False
LD36181495	3000.000	3000.000	False
LD36181498	3000.000	3000.000	False
LD36181501	3000.000	3000.000	False
LD36181504	3000.000	3000.000	False
LD36181507	3000.000	3000.000	False
LD36181510	3000.000	3000.000	False
LD36181513	3000.000	3000.000	False
LD36181516	3000.000	3000.000	False
LD36181519	3000.000	3000.000	False
LD36181522	3000.000	3000.000	False
LD36181525	3000.000	3000.000	False
LD36181528	3000.000	3000.000	False

DPH-16 Report on Tiles - continued

<u>Tile</u>	<u>Approx. Width</u>	<u>Approx. Height</u>	<u>Overlap</u>
LD36181531	3000.000	3000.000	False
LD36181534	3000.000	3000.000	False
LD36181537	3000.000	3000.000	False
LD36181540	3000.000	3000.000	False
LD36181543	3000.000	3000.000	False
LD36181546	3000.000	3000.000	False
LD36181549	3000.000	3000.000	False
LD36181552	3000.000	3000.000	False
LD36181555	3000.000	3000.000	False
LD36181558	3000.000	3000.000	False
LD36181561	3000.000	3000.000	False
LD36181564	3000.000	3000.000	False
LD36181567	3000.000	3000.000	False
LD36181570	3000.000	3000.000	False
LD36181573	3000.000	3000.000	False
LD36181576	3000.000	3000.000	False
LD36181579	3000.000	3000.000	False
LD36181582	3000.000	3000.000	False
LD36181585	3000.000	3000.000	False
LD36181588	3000.000	3000.000	False
LD36181591	3000.000	3000.000	False
LD36181594	3000.000	3000.000	False
LD36181597	3000.000	3000.000	False
LD36181600	3000.000	3000.000	False
LD36181603	3000.000	3000.000	False
LD36181606	3000.000	3000.000	False
LD36181609	3000.000	3000.000	False
LD36181612	3000.000	3000.000	False
LD36181615	3000.000	3000.000	False
LD36211339	3000.000	3000.000	False
LD36211342	3000.000	3000.000	False
LD36211345	3000.000	3000.000	False
LD36211348	3000.000	3000.000	False
LD36211351	3000.000	3000.000	False
LD36211354	3000.000	3000.000	False
LD36211357	3000.000	3000.000	False
LD36211360	3000.000	3000.000	False
LD36211363	3000.000	3000.000	False
LD36211366	3000.000	3000.000	False
LD36211369	3000.000	3000.000	False
LD36211372	3000.000	3000.000	False
LD36211375	3000.000	3000.000	False
LD36211378	3000.000	3000.000	False
LD36211381	3000.000	3000.000	False
LD36211384	3000.000	3000.000	False
LD36211387	3000.000	3000.000	False
LD36211390	3000.000	3000.000	False
LD36211393	3000.000	3000.000	False

DPH-16 Report on Tiles - continued

<u>Tile</u>	<u>Approx. Width</u>	<u>Approx. Height</u>	<u>Overlap</u>
LD36211396	3000.000	3000.000	False
LD36211399	3000.000	3000.000	False
LD36211402	3000.000	3000.000	False
LD36211405	3000.000	3000.000	False
LD36211408	3000.000	3000.000	False
LD36211411	3000.000	3000.000	False
LD36211414	3000.000	3000.000	False
LD36211417	3000.000	3000.000	False
LD36211420	3000.000	3000.000	False
LD36211423	3000.000	3000.000	False
LD36211426	3000.000	3000.000	False
LD36211429	3000.000	3000.000	False
LD36211432	3000.000	3000.000	False
LD36211435	3000.000	3000.000	False
LD36211438	3000.000	3000.000	False
LD36211441	3000.000	3000.000	False
LD36211444	3000.000	3000.000	False
LD36211447	3000.000	3000.000	False
LD36211450	3000.000	3000.000	False
LD36211453	3000.000	3000.000	False
LD36211456	3000.000	3000.000	False
LD36211459	3000.000	3000.000	False
LD36211462	3000.000	3000.000	False
LD36211465	3000.000	3000.000	False
LD36211468	3000.000	3000.000	False
LD36211471	3000.000	3000.000	False
LD36211474	3000.000	3000.000	False
LD36211477	3000.000	3000.000	False
LD36211480	3000.000	3000.000	False
LD36211483	3000.000	3000.000	False
LD36211486	3000.000	3000.000	False
LD36211489	3000.000	3000.000	False
LD36211492	3000.000	3000.000	False
LD36211495	3000.000	3000.000	False
LD36211498	3000.000	3000.000	False
LD36211501	3000.000	3000.000	False
LD36211504	3000.000	3000.000	False
LD36211507	3000.000	3000.000	False
LD36211510	3000.000	3000.000	False
LD36211513	3000.000	3000.000	False
LD36211516	3000.000	3000.000	False
LD36211519	3000.000	3000.000	False
LD36211522	3000.000	3000.000	False
LD36211525	3000.000	3000.000	False
LD36211528	3000.000	3000.000	False
LD36211531	3000.000	3000.000	False
LD36211534	3000.000	3000.000	False
LD36211537	3000.000	3000.000	False

DPH-16 Report on Tiles - continued

<u>Tile</u>	<u>Approx. Width</u>	<u>Approx. Height</u>	<u>Overlap</u>
LD36211540	3000.000	3000.000	False
LD36211543	3000.000	3000.000	False
LD36211546	3000.000	3000.000	False
LD36211549	3000.000	3000.000	False
LD36211552	3000.000	3000.000	False
LD36211555	3000.000	3000.000	False
LD36211558	3000.000	3000.000	False
LD36211561	3000.000	3000.000	False
LD36211564	3000.000	3000.000	False
LD36211567	3000.000	3000.000	False
LD36211570	3000.000	3000.000	False
LD36211573	3000.000	3000.000	False
LD36211576	3000.000	3000.000	False
LD36211579	3000.000	3000.000	False
LD36211582	3000.000	3000.000	False
LD36211585	3000.000	3000.000	False
LD36211588	3000.000	3000.000	False
LD36211591	3000.000	3000.000	False
LD36211594	3000.000	3000.000	False
LD36211597	3000.000	3000.000	False
LD36211600	3000.000	3000.000	False
LD36211603	3000.000	3000.000	False
LD36211606	3000.000	3000.000	False
LD36211609	3000.000	3000.000	False
LD36211612	3000.000	3000.000	False
LD36211615	3000.000	3000.000	False
LD36241339	3000.000	3000.000	False
LD36241342	3000.000	3000.000	False
LD36241345	3000.000	3000.000	False
LD36241348	3000.000	3000.000	False
LD36241351	3000.000	3000.000	False
LD36241354	3000.000	3000.000	False
LD36241357	3000.000	3000.000	False
LD36241360	3000.000	3000.000	False
LD36241363	3000.000	3000.000	False
LD36241366	3000.000	3000.000	False
LD36241369	3000.000	3000.000	False
LD36241372	3000.000	3000.000	False
LD36241375	3000.000	3000.000	False
LD36241378	3000.000	3000.000	False
LD36241381	3000.000	3000.000	False
LD36241384	3000.000	3000.000	False
LD36241387	3000.000	3000.000	False
LD36241390	3000.000	3000.000	False
LD36241393	3000.000	3000.000	False
LD36241396	3000.000	3000.000	False
LD36241399	3000.000	3000.000	False
LD36241402	3000.000	3000.000	False

DPH-16 Report on Tiles - continued

<u>Tile</u>	<u>Approx. Width</u>	<u>Approx. Height</u>	<u>Overlap</u>
LD36241405	3000.000	3000.000	False
LD36241408	3000.000	3000.000	False
LD36241411	3000.000	3000.000	False
LD36241414	3000.000	3000.000	False
LD36241417	3000.000	3000.000	False
LD36241420	3000.000	3000.000	False
LD36241423	3000.000	3000.000	False
LD36241426	3000.000	3000.000	False
LD36241429	3000.000	3000.000	False
LD36241432	3000.000	3000.000	False
LD36241435	3000.000	3000.000	False
LD36241438	3000.000	3000.000	False
LD36241441	3000.000	3000.000	False
LD36241444	3000.000	3000.000	False
LD36241447	3000.000	3000.000	False
LD36241450	3000.000	3000.000	False
LD36241453	3000.000	3000.000	False
LD36241456	3000.000	3000.000	False
LD36241459	3000.000	3000.000	False
LD36241462	3000.000	3000.000	False
LD36241465	3000.000	3000.000	False
LD36241468	3000.000	3000.000	False
LD36241471	3000.000	3000.000	False
LD36241474	3000.000	3000.000	False
LD36241477	3000.000	3000.000	False
LD36241480	3000.000	3000.000	False
LD36241483	3000.000	3000.000	False
LD36241486	3000.000	3000.000	False
LD36241489	3000.000	3000.000	False
LD36241492	3000.000	3000.000	False
LD36241495	3000.000	3000.000	False
LD36241498	3000.000	3000.000	False
LD36241501	3000.000	3000.000	False
LD36241504	3000.000	3000.000	False
LD36241507	3000.000	3000.000	False
LD36241510	3000.000	3000.000	False
LD36241513	3000.000	3000.000	False
LD36241516	3000.000	3000.000	False
LD36241519	3000.000	3000.000	False
LD36241522	3000.000	3000.000	False
LD36241525	3000.000	3000.000	False
LD36241528	3000.000	3000.000	False
LD36241531	3000.000	3000.000	False
LD36241534	3000.000	3000.000	False
LD36241537	3000.000	3000.000	False
LD36241540	3000.000	3000.000	False
LD36241543	3000.000	3000.000	False
LD36241546	3000.000	3000.000	False

DPH-16 Report on Tiles - continued

<u>Tile</u>	<u>Approx. Width</u>	<u>Approx. Height</u>	<u>Overlap</u>
LD36241549	3000.000	3000.000	False
LD36241552	3000.000	3000.000	False
LD36241555	3000.000	3000.000	False
LD36241558	3000.000	3000.000	False
LD36241561	3000.000	3000.000	False
LD36241564	3000.000	3000.000	False
LD36241567	3000.000	3000.000	False
LD36241570	3000.000	3000.000	False
LD36241573	3000.000	3000.000	False
LD36241576	3000.000	3000.000	False
LD36241579	3000.000	3000.000	False
LD36241582	3000.000	3000.000	False
LD36241585	3000.000	3000.000	False
LD36241588	3000.000	3000.000	False
LD36241591	3000.000	3000.000	False
LD36241594	3000.000	3000.000	False
LD36241597	3000.000	3000.000	False
LD36241600	3000.000	3000.000	False
LD36241603	3000.000	3000.000	False
LD36241606	3000.000	3000.000	False
LD36241609	3000.000	3000.000	False
LD36241612	3000.000	3000.000	False
LD36241615	3000.000	3000.000	False
LD36271339	3000.000	3000.000	False
LD36271342	3000.000	3000.000	False
LD36271345	3000.000	3000.000	False
LD36271348	3000.000	3000.000	False
LD36271351	3000.000	3000.000	False
LD36271354	3000.000	3000.000	False
LD36271357	3000.000	3000.000	False
LD36271360	3000.000	3000.000	False
LD36271363	3000.000	3000.000	False
LD36271366	3000.000	3000.000	False
LD36271369	3000.000	3000.000	False
LD36271372	3000.000	3000.000	False
LD36271375	3000.000	3000.000	False
LD36271378	3000.000	3000.000	False
LD36271381	3000.000	3000.000	False
LD36271384	3000.000	3000.000	False
LD36271387	3000.000	3000.000	False
LD36271390	3000.000	3000.000	False
LD36271393	3000.000	3000.000	False
LD36271396	3000.000	3000.000	False
LD36271399	3000.000	3000.000	False
LD36271402	3000.000	3000.000	False
LD36271405	3000.000	3000.000	False
LD36271408	3000.000	3000.000	False
LD36271411	3000.000	3000.000	False

DPH-16 Report on Tiles - continued

<u>Tile</u>	<u>Approx. Width</u>	<u>Approx. Height</u>	<u>Overlap</u>
LD36271414	3000.000	3000.000	False
LD36271417	3000.000	3000.000	False
LD36271420	3000.000	3000.000	False
LD36271423	3000.000	3000.000	False
LD36271426	3000.000	3000.000	False
LD36271429	3000.000	3000.000	False
LD36271432	3000.000	3000.000	False
LD36271435	3000.000	3000.000	False
LD36271438	3000.000	3000.000	False
LD36271441	3000.000	3000.000	False
LD36271444	3000.000	3000.000	False
LD36271447	3000.000	3000.000	False
LD36271450	3000.000	3000.000	False
LD36271453	3000.000	3000.000	False
LD36271456	3000.000	3000.000	False
LD36271459	3000.000	3000.000	False
LD36271462	3000.000	3000.000	False
LD36271465	3000.000	3000.000	False
LD36271468	3000.000	3000.000	False
LD36271471	3000.000	3000.000	False
LD36271474	3000.000	3000.000	False
LD36271477	3000.000	3000.000	False
LD36271480	3000.000	3000.000	False
LD36271483	3000.000	3000.000	False
LD36271486	3000.000	3000.000	False
LD36271489	3000.000	3000.000	False
LD36271492	3000.000	3000.000	False
LD36271495	3000.000	3000.000	False
LD36271498	3000.000	3000.000	False
LD36271501	3000.000	3000.000	False
LD36271504	3000.000	3000.000	False
LD36271507	3000.000	3000.000	False
LD36271510	3000.000	3000.000	False
LD36271513	3000.000	3000.000	False
LD36271516	3000.000	3000.000	False
LD36271519	3000.000	3000.000	False
LD36271522	3000.000	3000.000	False
LD36271525	3000.000	3000.000	False
LD36271528	3000.000	3000.000	False
LD36271531	3000.000	3000.000	False
LD36271534	3000.000	3000.000	False
LD36271537	3000.000	3000.000	False
LD36271540	3000.000	3000.000	False
LD36271543	3000.000	3000.000	False
LD36271546	3000.000	3000.000	False
LD36271549	3000.000	3000.000	False
LD36271552	3000.000	3000.000	False
LD36271555	3000.000	3000.000	False

DPH-16 Report on Tiles - continued

<u>Tile</u>	<u>Approx. Width</u>	<u>Approx. Height</u>	<u>Overlap</u>
LD36271558	3000.000	3000.000	False
LD36271561	3000.000	3000.000	False
LD36271564	3000.000	3000.000	False
LD36271567	3000.000	3000.000	False
LD36271570	3000.000	3000.000	False
LD36271573	3000.000	3000.000	False
LD36271576	3000.000	3000.000	False
LD36271579	3000.000	3000.000	False
LD36271582	3000.000	3000.000	False
LD36271585	3000.000	3000.000	False
LD36271588	3000.000	3000.000	False
LD36271591	3000.000	3000.000	False
LD36271594	3000.000	3000.000	False
LD36271597	3000.000	3000.000	False
LD36271600	3000.000	3000.000	False
LD36271603	3000.000	3000.000	False
LD36271606	3000.000	3000.000	False
LD36271609	3000.000	3000.000	False
LD36271612	3000.000	3000.000	False
LD36271615	3000.000	3000.000	False
LD36301339	3000.000	3000.000	False
LD36301342	3000.000	3000.000	False
LD36301345	3000.000	3000.000	False
LD36301348	3000.000	3000.000	False
LD36301351	3000.000	3000.000	False
LD36301354	3000.000	3000.000	False
LD36301357	3000.000	3000.000	False
LD36301360	3000.000	3000.000	False
LD36301363	3000.000	3000.000	False
LD36301366	3000.000	3000.000	False
LD36301369	3000.000	3000.000	False
LD36301372	3000.000	3000.000	False
LD36301375	3000.000	3000.000	False
LD36301378	3000.000	3000.000	False
LD36301381	3000.000	3000.000	False
LD36301384	3000.000	3000.000	False
LD36301387	3000.000	3000.000	False
LD36301390	3000.000	3000.000	False
LD36301393	3000.000	3000.000	False
LD36301396	3000.000	3000.000	False
LD36301399	3000.000	3000.000	False
LD36301402	3000.000	3000.000	False
LD36301405	3000.000	3000.000	False
LD36301408	3000.000	3000.000	False
LD36301411	3000.000	3000.000	False
LD36301414	3000.000	3000.000	False
LD36301417	3000.000	3000.000	False
LD36301420	3000.000	3000.000	False

DPH-16 Report on Tiles - continued

<u>Tile</u>	<u>Approx. Width</u>	<u>Approx. Height</u>	<u>Overlap</u>
LD36301423	3000.000	3000.000	False
LD36301426	3000.000	3000.000	False
LD36301429	3000.000	3000.000	False
LD36301432	3000.000	3000.000	False
LD36301435	3000.000	3000.000	False
LD36301438	3000.000	3000.000	False
LD36301441	3000.000	3000.000	False
LD36301444	3000.000	3000.000	False
LD36301447	3000.000	3000.000	False
LD36301450	3000.000	3000.000	False
LD36301453	3000.000	3000.000	False
LD36301456	3000.000	3000.000	False
LD36301459	3000.000	3000.000	False
LD36301462	3000.000	3000.000	False
LD36301465	3000.000	3000.000	False
LD36301468	3000.000	3000.000	False
LD36301471	3000.000	3000.000	False
LD36301474	3000.000	3000.000	False
LD36301477	3000.000	3000.000	False
LD36301480	3000.000	3000.000	False
LD36301483	3000.000	3000.000	False
LD36301486	3000.000	3000.000	False
LD36301489	3000.000	3000.000	False
LD36301492	3000.000	3000.000	False
LD36301495	3000.000	3000.000	False
LD36301498	3000.000	3000.000	False
LD36301501	3000.000	3000.000	False
LD36301504	3000.000	3000.000	False
LD36301507	3000.000	3000.000	False
LD36301510	3000.000	3000.000	False
LD36301513	3000.000	3000.000	False
LD36301516	3000.000	3000.000	False
LD36301519	3000.000	3000.000	False
LD36301522	3000.000	3000.000	False
LD36301525	3000.000	3000.000	False
LD36301528	3000.000	3000.000	False
LD36301531	3000.000	3000.000	False
LD36301534	3000.000	3000.000	False
LD36301537	3000.000	3000.000	False
LD36301540	3000.000	3000.000	False
LD36301543	3000.000	3000.000	False
LD36301546	3000.000	3000.000	False
LD36301549	3000.000	3000.000	False
LD36301552	3000.000	3000.000	False
LD36301555	3000.000	3000.000	False
LD36301558	3000.000	3000.000	False
LD36301561	3000.000	3000.000	False
LD36301564	3000.000	3000.000	False

DPH-16 Report on Tiles - continued

<u>Tile</u>	<u>Approx. Width</u>	<u>Approx. Height</u>	<u>Overlap</u>
LD36301567	3000.000	3000.000	False
LD36301570	3000.000	3000.000	False
LD36301573	3000.000	3000.000	False
LD36301576	3000.000	3000.000	False
LD36301579	3000.000	3000.000	False
LD36301582	3000.000	3000.000	False
LD36301585	3000.000	3000.000	False
LD36301588	3000.000	3000.000	False
LD36301591	3000.000	3000.000	False
LD36301594	3000.000	3000.000	False
LD36301597	3000.000	3000.000	False
LD36301600	3000.000	3000.000	False
LD36301603	3000.000	3000.000	False
LD36301606	3000.000	3000.000	False
LD36301609	3000.000	3000.000	False
LD36301612	3000.000	3000.000	False
LD36301615	3000.000	3000.000	False
LD36331339	3000.000	3000.000	False
LD36331342	3000.000	3000.000	False
LD36331345	3000.000	3000.000	False
LD36331348	3000.000	3000.000	False
LD36331351	3000.000	3000.000	False
LD36331354	3000.000	3000.000	False
LD36331357	3000.000	3000.000	False
LD36331360	3000.000	3000.000	False
LD36331363	3000.000	3000.000	False
LD36331366	3000.000	3000.000	False
LD36331369	3000.000	3000.000	False
LD36331372	3000.000	3000.000	False
LD36331375	3000.000	3000.000	False
LD36331378	3000.000	3000.000	False
LD36331381	3000.000	3000.000	False
LD36331384	3000.000	3000.000	False
LD36331387	3000.000	3000.000	False
LD36331390	3000.000	3000.000	False
LD36331393	3000.000	3000.000	False
LD36331396	3000.000	3000.000	False
LD36331399	3000.000	3000.000	False
LD36331402	3000.000	3000.000	False
LD36331405	3000.000	3000.000	False
LD36331408	3000.000	3000.000	False
LD36331411	3000.000	3000.000	False
LD36331414	3000.000	3000.000	False
LD36331417	3000.000	3000.000	False
LD36331420	3000.000	3000.000	False
LD36331423	3000.000	3000.000	False
LD36331426	3000.000	3000.000	False
LD36331429	3000.000	3000.000	False

DPH-16 Report on Tiles - continued

<u>Tile</u>	<u>Approx. Width</u>	<u>Approx. Height</u>	<u>Overlap</u>
LD36331432	3000.000	3000.000	False
LD36331435	3000.000	3000.000	False
LD36331438	3000.000	3000.000	False
LD36331441	3000.000	3000.000	False
LD36331444	3000.000	3000.000	False
LD36331447	3000.000	3000.000	False
LD36331450	3000.000	3000.000	False
LD36331453	3000.000	3000.000	False
LD36331456	3000.000	3000.000	False
LD36331459	3000.000	3000.000	False
LD36331462	3000.000	3000.000	False
LD36331465	3000.000	3000.000	False
LD36331468	3000.000	3000.000	False
LD36331471	3000.000	3000.000	False
LD36331474	3000.000	3000.000	False
LD36331477	3000.000	3000.000	False
LD36331480	3000.000	3000.000	False
LD36331483	3000.000	3000.000	False
LD36331486	3000.000	3000.000	False
LD36331489	3000.000	3000.000	False
LD36331492	3000.000	3000.000	False
LD36331495	3000.000	3000.000	False
LD36331498	3000.000	3000.000	False
LD36331501	3000.000	3000.000	False
LD36331504	3000.000	3000.000	False
LD36331507	3000.000	3000.000	False
LD36331510	3000.000	3000.000	False
LD36331513	3000.000	3000.000	False
LD36331516	3000.000	3000.000	False
LD36331519	3000.000	3000.000	False
LD36331522	3000.000	3000.000	False
LD36331525	3000.000	3000.000	False
LD36331528	3000.000	3000.000	False
LD36331531	3000.000	3000.000	False
LD36331534	3000.000	3000.000	False
LD36331537	3000.000	3000.000	False
LD36331540	3000.000	3000.000	False
LD36331543	3000.000	3000.000	False
LD36331546	3000.000	3000.000	False
LD36331549	3000.000	3000.000	False
LD36331552	3000.000	3000.000	False
LD36331555	3000.000	3000.000	False
LD36331558	3000.000	3000.000	False
LD36331561	3000.000	3000.000	False
LD36331564	3000.000	3000.000	False
LD36331567	3000.000	3000.000	False
LD36331570	3000.000	3000.000	False
LD36331573	3000.000	3000.000	False

DPH-16 Report on Tiles - continued

<u>Tile</u>	<u>Approx. Width</u>	<u>Approx. Height</u>	<u>Overlap</u>
LD36331576	3000.000	3000.000	False
LD36331579	3000.000	3000.000	False
LD36331582	3000.000	3000.000	False
LD36331585	3000.000	3000.000	False
LD36331588	3000.000	3000.000	False
LD36331591	3000.000	3000.000	False
LD36331594	3000.000	3000.000	False
LD36331597	3000.000	3000.000	False
LD36331600	3000.000	3000.000	False
LD36331603	3000.000	3000.000	False
LD36331606	3000.000	3000.000	False
LD36331609	3000.000	3000.000	False
LD36331612	3000.000	3000.000	False
LD36331615	3000.000	3000.000	False
LD36361339	3000.000	3000.000	False
LD36361342	3000.000	3000.000	False
LD36361345	3000.000	3000.000	False
LD36361348	3000.000	3000.000	False
LD36361351	3000.000	3000.000	False
LD36361354	3000.000	3000.000	False
LD36361357	3000.000	3000.000	False
LD36361360	3000.000	3000.000	False
LD36361363	3000.000	3000.000	False
LD36361366	3000.000	3000.000	False
LD36361369	3000.000	3000.000	False
LD36361372	3000.000	3000.000	False
LD36361375	3000.000	3000.000	False
LD36361378	3000.000	3000.000	False
LD36361381	3000.000	3000.000	False
LD36361384	3000.000	3000.000	False
LD36361387	3000.000	3000.000	False
LD36361390	3000.000	3000.000	False
LD36361393	3000.000	3000.000	False
LD36361396	3000.000	3000.000	False
LD36361399	3000.000	3000.000	False
LD36361402	3000.000	3000.000	False
LD36361405	3000.000	3000.000	False
LD36361408	3000.000	3000.000	False
LD36361411	3000.000	3000.000	False
LD36361414	3000.000	3000.000	False
LD36361417	3000.000	3000.000	False
LD36361420	3000.000	3000.000	False
LD36361423	3000.000	3000.000	False
LD36361426	3000.000	3000.000	False
LD36361429	3000.000	3000.000	False
LD36361432	3000.000	3000.000	False
LD36361435	3000.000	3000.000	False
LD36361438	3000.000	3000.000	False

DPH-16 Report on Tiles - continued

<u>Tile</u>	<u>Approx. Width</u>	<u>Approx. Height</u>	<u>Overlap</u>
LD36361441	3000.000	3000.000	False
LD36361444	3000.000	3000.000	False
LD36361447	3000.000	3000.000	False
LD36361450	3000.000	3000.000	False
LD36361453	3000.000	3000.000	False
LD36361456	3000.000	3000.000	False
LD36361459	3000.000	3000.000	False
LD36361462	3000.000	3000.000	False
LD36361465	3000.000	3000.000	False
LD36361468	3000.000	3000.000	False
LD36361471	3000.000	3000.000	False
LD36361474	3000.000	3000.000	False
LD36361477	3000.000	3000.000	False
LD36361480	3000.000	3000.000	False
LD36361483	3000.000	3000.000	False
LD36361486	3000.000	3000.000	False
LD36361489	3000.000	3000.000	False
LD36361492	3000.000	3000.000	False
LD36361495	3000.000	3000.000	False
LD36361498	3000.000	3000.000	False
LD36361501	3000.000	3000.000	False
LD36361504	3000.000	3000.000	False
LD36361507	3000.000	3000.000	False
LD36361510	3000.000	3000.000	False
LD36361513	3000.000	3000.000	False
LD36361516	3000.000	3000.000	False
LD36361519	3000.000	3000.000	False
LD36361522	3000.000	3000.000	False
LD36361525	3000.000	3000.000	False
LD36361528	3000.000	3000.000	False
LD36361531	3000.000	3000.000	False
LD36361534	3000.000	3000.000	False
LD36361537	3000.000	3000.000	False
LD36361540	3000.000	3000.000	False
LD36361543	3000.000	3000.000	False
LD36361546	3000.000	3000.000	False
LD36361549	3000.000	3000.000	False
LD36361552	3000.000	3000.000	False
LD36361555	3000.000	3000.000	False
LD36361558	3000.000	3000.000	False
LD36361561	3000.000	3000.000	False
LD36361564	3000.000	3000.000	False
LD36361567	3000.000	3000.000	False
LD36361570	3000.000	3000.000	False
LD36361573	3000.000	3000.000	False
LD36361576	3000.000	3000.000	False
LD36361579	3000.000	3000.000	False
LD36361582	3000.000	3000.000	False

DPH-16 Report on Tiles - continued

<u>Tile</u>	<u>Approx. Width</u>	<u>Approx. Height</u>	<u>Overlap</u>
LD36361585	3000.000	3000.000	False
LD36361588	3000.000	3000.000	False
LD36361591	3000.000	3000.000	False
LD36361594	3000.000	3000.000	False
LD36361597	3000.000	3000.000	False
LD36361600	3000.000	3000.000	False
LD36361603	3000.000	3000.000	False
LD36361606	3000.000	3000.000	False
LD36361609	3000.000	3000.000	False
LD36361612	3000.000	3000.000	False
LD36361615	3000.000	3000.000	False
LD36391339	3000.000	3000.000	False
LD36391342	3000.000	3000.000	False
LD36391345	3000.000	3000.000	False
LD36391348	3000.000	3000.000	False
LD36391351	3000.000	3000.000	False
LD36391354	3000.000	3000.000	False
LD36391357	3000.000	3000.000	False
LD36391360	3000.000	3000.000	False
LD36391363	3000.000	3000.000	False
LD36391366	3000.000	3000.000	False
LD36391369	3000.000	3000.000	False
LD36391372	3000.000	3000.000	False
LD36391375	3000.000	3000.000	False
LD36391378	3000.000	3000.000	False
LD36391381	3000.000	3000.000	False
LD36391384	3000.000	3000.000	False
LD36391387	3000.000	3000.000	False
LD36391390	3000.000	3000.000	False
LD36391393	3000.000	3000.000	False
LD36391396	3000.000	3000.000	False
LD36391399	3000.000	3000.000	False
LD36391402	3000.000	3000.000	False
LD36391405	3000.000	3000.000	False
LD36391408	3000.000	3000.000	False
LD36391411	3000.000	3000.000	False
LD36391414	3000.000	3000.000	False
LD36391417	3000.000	3000.000	False
LD36391420	3000.000	3000.000	False
LD36391423	3000.000	3000.000	False
LD36391426	3000.000	3000.000	False
LD36391429	3000.000	3000.000	False
LD36391432	3000.000	3000.000	False
LD36391435	3000.000	3000.000	False
LD36391438	3000.000	3000.000	False
LD36391441	3000.000	3000.000	False
LD36391444	3000.000	3000.000	False
LD36391447	3000.000	3000.000	False

DPH-16 Report on Tiles - continued

<u>Tile</u>	<u>Approx. Width</u>	<u>Approx. Height</u>	<u>Overlap</u>
LD36391450	3000.000	3000.000	False
LD36391453	3000.000	3000.000	False
LD36391456	3000.000	3000.000	False
LD36391459	3000.000	3000.000	False
LD36391462	3000.000	3000.000	False
LD36391465	3000.000	3000.000	False
LD36391468	3000.000	3000.000	False
LD36391471	3000.000	3000.000	False
LD36391474	3000.000	3000.000	False
LD36391477	3000.000	3000.000	False
LD36391480	3000.000	3000.000	False
LD36391483	3000.000	3000.000	False
LD36391486	3000.000	3000.000	False
LD36391489	3000.000	3000.000	False
LD36391492	3000.000	3000.000	False
LD36391495	3000.000	3000.000	False
LD36391498	3000.000	3000.000	False
LD36391501	3000.000	3000.000	False
LD36391504	3000.000	3000.000	False
LD36391507	3000.000	3000.000	False
LD36391510	3000.000	3000.000	False
LD36391513	3000.000	3000.000	False
LD36391516	3000.000	3000.000	False
LD36391519	3000.000	3000.000	False
LD36391522	3000.000	3000.000	False
LD36391525	3000.000	3000.000	False
LD36391528	3000.000	3000.000	False
LD36391531	3000.000	3000.000	False
LD36391534	3000.000	3000.000	False
LD36391537	3000.000	3000.000	False
LD36391540	3000.000	3000.000	False
LD36391543	3000.000	3000.000	False
LD36391546	3000.000	3000.000	False
LD36391549	3000.000	3000.000	False
LD36391552	3000.000	3000.000	False
LD36391555	3000.000	3000.000	False
LD36391558	3000.000	3000.000	False
LD36391561	3000.000	3000.000	False
LD36391564	3000.000	3000.000	False
LD36391567	3000.000	3000.000	False
LD36391570	3000.000	3000.000	False
LD36391573	3000.000	3000.000	False
LD36391576	3000.000	3000.000	False
LD36391579	3000.000	3000.000	False
LD36391582	3000.000	3000.000	False
LD36391585	3000.000	3000.000	False
LD36391588	3000.000	3000.000	False
LD36391591	3000.000	3000.000	False

DPH-16 Report on Tiles - continued

<u>Tile</u>	<u>Approx. Width</u>	<u>Approx. Height</u>	<u>Overlap</u>
LD36391594	3000.000	3000.000	False
LD36391597	3000.000	3000.000	False
LD36391600	3000.000	3000.000	False
LD36391603	3000.000	3000.000	False
LD36391606	3000.000	3000.000	False
LD36391609	3000.000	3000.000	False
LD36391612	3000.000	3000.000	False
LD36391615	3000.000	3000.000	False
LD36421339	3000.000	3000.000	False
LD36421342	3000.000	3000.000	False
LD36421345	3000.000	3000.000	False
LD36421348	3000.000	3000.000	False
LD36421351	3000.000	3000.000	False
LD36421354	3000.000	3000.000	False
LD36421357	3000.000	3000.000	False
LD36421360	3000.000	3000.000	False
LD36421363	3000.000	3000.000	False
LD36421366	3000.000	3000.000	False
LD36421369	3000.000	3000.000	False
LD36421372	3000.000	3000.000	False
LD36421375	3000.000	3000.000	False
LD36421378	3000.000	3000.000	False
LD36421381	3000.000	3000.000	False
LD36421384	3000.000	3000.000	False
LD36421387	3000.000	3000.000	False
LD36421390	3000.000	3000.000	False
LD36421393	3000.000	3000.000	False
LD36421396	3000.000	3000.000	False
LD36421399	3000.000	3000.000	False
LD36421402	3000.000	3000.000	False
LD36421405	3000.000	3000.000	False
LD36421408	3000.000	3000.000	False
LD36421411	3000.000	3000.000	False
LD36421414	3000.000	3000.000	False
LD36421417	3000.000	3000.000	False
LD36421420	3000.000	3000.000	False
LD36421423	3000.000	3000.000	False
LD36421426	3000.000	3000.000	False
LD36421429	3000.000	3000.000	False
LD36421432	3000.000	3000.000	False
LD36421435	3000.000	3000.000	False
LD36421438	3000.000	3000.000	False
LD36421441	3000.000	3000.000	False
LD36421444	3000.000	3000.000	False
LD36421447	3000.000	3000.000	False
LD36421450	3000.000	3000.000	False
LD36421453	3000.000	3000.000	False
LD36421456	3000.000	3000.000	False

DPH-16 Report on Tiles - continued

<u>Tile</u>	<u>Approx. Width</u>	<u>Approx. Height</u>	<u>Overlap</u>
LD36421459	3000.000	3000.000	False
LD36421462	3000.000	3000.000	False
LD36421465	3000.000	3000.000	False
LD36421468	3000.000	3000.000	False
LD36421471	3000.000	3000.000	False
LD36421474	3000.000	3000.000	False
LD36421477	3000.000	3000.000	False
LD36421480	3000.000	3000.000	False
LD36421483	3000.000	3000.000	False
LD36421486	3000.000	3000.000	False
LD36421489	3000.000	3000.000	False
LD36421492	3000.000	3000.000	False
LD36421495	3000.000	3000.000	False
LD36421498	3000.000	3000.000	False
LD36421501	3000.000	3000.000	False
LD36421504	3000.000	3000.000	False
LD36421507	3000.000	3000.000	False
LD36421510	3000.000	3000.000	False
LD36421513	3000.000	3000.000	False
LD36421516	3000.000	3000.000	False
LD36421519	3000.000	3000.000	False
LD36421522	3000.000	3000.000	False
LD36421525	3000.000	3000.000	False
LD36421528	3000.000	3000.000	False
LD36421531	3000.000	3000.000	False
LD36421534	3000.000	3000.000	False
LD36421537	3000.000	3000.000	False
LD36421540	3000.000	3000.000	False
LD36421543	3000.000	3000.000	False
LD36421546	3000.000	3000.000	False
LD36421549	3000.000	3000.000	False
LD36421552	3000.000	3000.000	False
LD36421555	3000.000	3000.000	False
LD36421558	3000.000	3000.000	False
LD36421561	3000.000	3000.000	False
LD36421564	3000.000	3000.000	False
LD36421567	3000.000	3000.000	False
LD36421570	3000.000	3000.000	False
LD36421573	3000.000	3000.000	False
LD36421576	3000.000	3000.000	False
LD36421579	3000.000	3000.000	False
LD36421582	3000.000	3000.000	False
LD36421585	3000.000	3000.000	False
LD36421588	3000.000	3000.000	False
LD36421591	3000.000	3000.000	False
LD36421594	3000.000	3000.000	False
LD36421597	3000.000	3000.000	False
LD36421600	3000.000	3000.000	False

DPH-16 Report on Tiles - continued

<u>Tile</u>	<u>Approx. Width</u>	<u>Approx. Height</u>	<u>Overlap</u>
LD36421603	3000.000	3000.000	False
LD36421606	3000.000	3000.000	False
LD36421609	3000.000	3000.000	False
LD36421612	3000.000	3000.000	False
LD36421615	3000.000	3000.000	False
LD36451339	3000.000	3000.000	False
LD36451342	3000.000	3000.000	False
LD36451345	3000.000	3000.000	False
LD36451348	3000.000	3000.000	False
LD36451351	3000.000	3000.000	False
LD36451354	3000.000	3000.000	False
LD36451357	3000.000	3000.000	False
LD36451360	3000.000	3000.000	False
LD36451363	3000.000	3000.000	False
LD36451366	3000.000	3000.000	False
LD36451369	3000.000	3000.000	False
LD36451372	3000.000	3000.000	False
LD36451375	3000.000	3000.000	False
LD36451378	3000.000	3000.000	False
LD36451381	3000.000	3000.000	False
LD36451384	3000.000	3000.000	False
LD36451387	3000.000	3000.000	False
LD36451390	3000.000	3000.000	False
LD36451393	3000.000	3000.000	False
LD36451396	3000.000	3000.000	False
LD36451399	3000.000	3000.000	False
LD36451402	3000.000	3000.000	False
LD36451405	3000.000	3000.000	False
LD36451408	3000.000	3000.000	False
LD36451411	3000.000	3000.000	False
LD36451414	3000.000	3000.000	False
LD36451417	3000.000	3000.000	False
LD36451420	3000.000	3000.000	False
LD36451423	3000.000	3000.000	False
LD36451426	3000.000	3000.000	False
LD36451429	3000.000	3000.000	False
LD36451432	3000.000	3000.000	False
LD36451435	3000.000	3000.000	False
LD36451438	3000.000	3000.000	False
LD36451441	3000.000	3000.000	False
LD36451444	3000.000	3000.000	False
LD36451447	3000.000	3000.000	False
LD36451450	3000.000	3000.000	False
LD36451453	3000.000	3000.000	False
LD36451456	3000.000	3000.000	False
LD36451459	3000.000	3000.000	False
LD36451462	3000.000	3000.000	False
LD36451465	3000.000	3000.000	False

DPH-16 Report on Tiles - continued

<u>Tile</u>	<u>Approx. Width</u>	<u>Approx. Height</u>	<u>Overlap</u>
LD36451468	3000.000	3000.000	False
LD36451471	3000.000	3000.000	False
LD36451474	3000.000	3000.000	False
LD36451477	3000.000	3000.000	False
LD36451480	3000.000	3000.000	False
LD36451483	3000.000	3000.000	False
LD36451486	3000.000	3000.000	False
LD36451489	3000.000	3000.000	False
LD36451492	3000.000	3000.000	False
LD36451495	3000.000	3000.000	False
LD36451498	3000.000	3000.000	False
LD36451501	3000.000	3000.000	False
LD36451504	3000.000	3000.000	False
LD36451507	3000.000	3000.000	False
LD36451510	3000.000	3000.000	False
LD36451513	3000.000	3000.000	False
LD36451516	3000.000	3000.000	False
LD36451519	3000.000	3000.000	False
LD36451522	3000.000	3000.000	False
LD36451525	3000.000	3000.000	False
LD36451528	3000.000	3000.000	False
LD36451531	3000.000	3000.000	False
LD36451534	3000.000	3000.000	False
LD36451537	3000.000	3000.000	False
LD36451540	3000.000	3000.000	False
LD36451543	3000.000	3000.000	False
LD36451546	3000.000	3000.000	False
LD36451549	3000.000	3000.000	False
LD36451552	3000.000	3000.000	False
LD36451555	3000.000	3000.000	False
LD36451558	3000.000	3000.000	False
LD36451561	3000.000	3000.000	False
LD36451564	3000.000	3000.000	False
LD36451567	3000.000	3000.000	False
LD36451570	3000.000	3000.000	False
LD36451573	3000.000	3000.000	False
LD36451576	3000.000	3000.000	False
LD36451579	3000.000	3000.000	False
LD36451582	3000.000	3000.000	False
LD36451585	3000.000	3000.000	False
LD36451588	3000.000	3000.000	False
LD36451591	3000.000	3000.000	False
LD36451594	3000.000	3000.000	False
LD36451597	3000.000	3000.000	False
LD36451600	3000.000	3000.000	False
LD36451603	3000.000	3000.000	False
LD36451606	3000.000	3000.000	False
LD36451609	3000.000	3000.000	False

DPH-16 Report on Tiles - continued

<u>Tile</u>	<u>Approx. Width</u>	<u>Approx. Height</u>	<u>Overlap</u>
LD36451612	3000.000	3000.000	False
LD36451615	3000.000	3000.000	False
LD36481339	3000.000	3000.000	False
LD36481342	3000.000	3000.000	False
LD36481345	3000.000	3000.000	False
LD36481348	3000.000	3000.000	False
LD36481351	3000.000	3000.000	False
LD36481354	3000.000	3000.000	False
LD36481357	3000.000	3000.000	False
LD36481360	3000.000	3000.000	False
LD36481363	3000.000	3000.000	False
LD36481366	3000.000	3000.000	False
LD36481369	3000.000	3000.000	False
LD36481372	3000.000	3000.000	False
LD36481375	3000.000	3000.000	False
LD36481378	3000.000	3000.000	False
LD36481381	3000.000	3000.000	False
LD36481384	3000.000	3000.000	False
LD36481387	3000.000	3000.000	False
LD36481390	3000.000	3000.000	False
LD36481393	3000.000	3000.000	False
LD36481396	3000.000	3000.000	False
LD36481399	3000.000	3000.000	False
LD36481402	3000.000	3000.000	False
LD36481405	3000.000	3000.000	False
LD36481408	3000.000	3000.000	False
LD36481411	3000.000	3000.000	False
LD36481414	3000.000	3000.000	False
LD36481417	3000.000	3000.000	False
LD36481420	3000.000	3000.000	False
LD36481423	3000.000	3000.000	False
LD36481426	3000.000	3000.000	False
LD36481429	3000.000	3000.000	False
LD36481432	3000.000	3000.000	False
LD36481435	3000.000	3000.000	False
LD36481438	3000.000	3000.000	False
LD36481441	3000.000	3000.000	False
LD36481444	3000.000	3000.000	False
LD36481447	3000.000	3000.000	False
LD36481450	3000.000	3000.000	False
LD36481453	3000.000	3000.000	False
LD36481456	3000.000	3000.000	False
LD36481459	3000.000	3000.000	False
LD36481462	3000.000	3000.000	False
LD36481465	3000.000	3000.000	False
LD36481468	3000.000	3000.000	False
LD36481471	3000.000	3000.000	False
LD36481474	3000.000	3000.000	False

DPH-16 Report on Tiles - continued

<u>Tile</u>	<u>Approx. Width</u>	<u>Approx. Height</u>	<u>Overlap</u>
LD36481477	3000.000	3000.000	False
LD36481480	3000.000	3000.000	False
LD36481483	3000.000	3000.000	False
LD36481486	3000.000	3000.000	False
LD36481489	3000.000	3000.000	False
LD36481492	3000.000	3000.000	False
LD36481495	3000.000	3000.000	False
LD36481498	3000.000	3000.000	False
LD36481501	3000.000	3000.000	False
LD36481504	3000.000	3000.000	False
LD36481507	3000.000	3000.000	False
LD36481510	3000.000	3000.000	False
LD36481513	3000.000	3000.000	False
LD36481516	3000.000	3000.000	False
LD36481519	3000.000	3000.000	False
LD36481522	3000.000	3000.000	False
LD36481525	3000.000	3000.000	False
LD36481528	3000.000	3000.000	False
LD36481531	3000.000	3000.000	False
LD36481534	3000.000	3000.000	False
LD36481537	3000.000	3000.000	False
LD36481540	3000.000	3000.000	False
LD36481543	3000.000	3000.000	False
LD36481546	3000.000	3000.000	False
LD36481549	3000.000	3000.000	False
LD36481552	3000.000	3000.000	False
LD36481555	3000.000	3000.000	False
LD36481558	3000.000	3000.000	False
LD36481561	3000.000	3000.000	False
LD36481564	3000.000	3000.000	False
LD36481567	3000.000	3000.000	False
LD36481570	3000.000	3000.000	False
LD36481573	3000.000	3000.000	False
LD36481576	3000.000	3000.000	False
LD36481579	3000.000	3000.000	False
LD36481582	3000.000	3000.000	False
LD36481585	3000.000	3000.000	False
LD36481588	3000.000	3000.000	False
LD36481591	3000.000	3000.000	False
LD36481594	3000.000	3000.000	False
LD36481597	3000.000	3000.000	False
LD36481600	3000.000	3000.000	False
LD36481603	3000.000	3000.000	False
LD36481606	3000.000	3000.000	False
LD36481609	3000.000	3000.000	False
LD36481612	3000.000	3000.000	False
LD36481615	3000.000	3000.000	False
LD36511339	3000.000	3000.000	False

DPH-16 Report on Tiles - continued

<u>Tile</u>	<u>Approx. Width</u>	<u>Approx. Height</u>	<u>Overlap</u>
LD36511342	3000.000	3000.000	False
LD36511345	3000.000	3000.000	False
LD36511348	3000.000	3000.000	False
LD36511351	3000.000	3000.000	False
LD36511354	3000.000	3000.000	False
LD36511357	3000.000	3000.000	False
LD36511360	3000.000	3000.000	False
LD36511363	3000.000	3000.000	False
LD36511366	3000.000	3000.000	False
LD36511369	3000.000	3000.000	False
LD36511372	3000.000	3000.000	False
LD36511375	3000.000	3000.000	False
LD36511378	3000.000	3000.000	False
LD36511381	3000.000	3000.000	False
LD36511384	3000.000	3000.000	False
LD36511387	3000.000	3000.000	False
LD36511390	3000.000	3000.000	False
LD36511393	3000.000	3000.000	False
LD36511396	3000.000	3000.000	False
LD36511399	3000.000	3000.000	False
LD36511402	3000.000	3000.000	False
LD36511405	3000.000	3000.000	False
LD36511408	3000.000	3000.000	False
LD36511411	3000.000	3000.000	False
LD36511414	3000.000	3000.000	False
LD36511417	3000.000	3000.000	False
LD36511420	3000.000	3000.000	False
LD36511423	3000.000	3000.000	False
LD36511426	3000.000	3000.000	False
LD36511429	3000.000	3000.000	False
LD36511432	3000.000	3000.000	False
LD36511435	3000.000	3000.000	False
LD36511438	3000.000	3000.000	False
LD36511441	3000.000	3000.000	False
LD36511444	3000.000	3000.000	False
LD36511447	3000.000	3000.000	False
LD36511450	3000.000	3000.000	False
LD36511453	3000.000	3000.000	False
LD36511456	3000.000	3000.000	False
LD36511459	3000.000	3000.000	False
LD36511462	3000.000	3000.000	False
LD36511465	3000.000	3000.000	False
LD36511468	3000.000	3000.000	False
LD36511471	3000.000	3000.000	False
LD36511474	3000.000	3000.000	False
LD36511477	3000.000	3000.000	False
LD36511480	3000.000	3000.000	False
LD36511483	3000.000	3000.000	False

DPH-16 Report on Tiles - continued

<u>Tile</u>	<u>Approx. Width</u>	<u>Approx. Height</u>	<u>Overlap</u>
LD36511486	3000.000	3000.000	False
LD36511489	3000.000	3000.000	False
LD36511492	3000.000	3000.000	False
LD36511495	3000.000	3000.000	False
LD36511498	3000.000	3000.000	False
LD36511501	3000.000	3000.000	False
LD36511504	3000.000	3000.000	False
LD36511507	3000.000	3000.000	False
LD36511510	3000.000	3000.000	False
LD36511513	3000.000	3000.000	False
LD36511516	3000.000	3000.000	False
LD36511519	3000.000	3000.000	False
LD36511522	3000.000	3000.000	False
LD36511525	3000.000	3000.000	False
LD36511528	3000.000	3000.000	False
LD36511531	3000.000	3000.000	False
LD36511534	3000.000	3000.000	False
LD36511537	3000.000	3000.000	False
LD36511540	3000.000	3000.000	False
LD36511543	3000.000	3000.000	False
LD36511546	3000.000	3000.000	False
LD36511549	3000.000	3000.000	False
LD36511552	3000.000	3000.000	False
LD36511555	3000.000	3000.000	False
LD36511558	3000.000	3000.000	False
LD36511561	3000.000	3000.000	False
LD36511564	3000.000	3000.000	False
LD36511567	3000.000	3000.000	False
LD36511570	3000.000	3000.000	False
LD36511573	3000.000	3000.000	False
LD36511576	3000.000	3000.000	False
LD36511579	3000.000	3000.000	False
LD36511582	3000.000	3000.000	False
LD36511585	3000.000	3000.000	False
LD36511588	3000.000	3000.000	False
LD36511591	3000.000	3000.000	False
LD36511594	3000.000	3000.000	False
LD36511597	3000.000	3000.000	False
LD36511600	3000.000	3000.000	False
LD36511603	3000.000	3000.000	False
LD36511606	3000.000	3000.000	False
LD36511609	3000.000	3000.000	False
LD36511612	3000.000	3000.000	False
LD36511615	3000.000	3000.000	False
LD36541339	3000.000	3000.000	False
LD36541342	3000.000	3000.000	False
LD36541345	3000.000	3000.000	False
LD36541348	3000.000	3000.000	False

DPH-16 Report on Tiles - continued

<u>Tile</u>	<u>Approx. Width</u>	<u>Approx. Height</u>	<u>Overlap</u>
LD36541351	3000.000	3000.000	False
LD36541354	3000.000	3000.000	False
LD36541357	3000.000	3000.000	False
LD36541360	3000.000	3000.000	False
LD36541363	3000.000	3000.000	False
LD36541366	3000.000	3000.000	False
LD36541369	3000.000	3000.000	False
LD36541372	3000.000	3000.000	False
LD36541375	3000.000	3000.000	False
LD36541378	3000.000	3000.000	False
LD36541381	3000.000	3000.000	False
LD36541384	3000.000	3000.000	False
LD36541387	3000.000	3000.000	False
LD36541390	3000.000	3000.000	False
LD36541393	3000.000	3000.000	False
LD36541396	3000.000	3000.000	False
LD36541399	3000.000	3000.000	False
LD36541402	3000.000	3000.000	False
LD36541405	3000.000	3000.000	False
LD36541408	3000.000	3000.000	False
LD36541411	3000.000	3000.000	False
LD36541414	3000.000	3000.000	False
LD36541417	3000.000	3000.000	False
LD36541420	3000.000	3000.000	False
LD36541423	3000.000	3000.000	False
LD36541426	3000.000	3000.000	False
LD36541429	3000.000	3000.000	False
LD36541432	3000.000	3000.000	False
LD36541435	3000.000	3000.000	False
LD36541438	3000.000	3000.000	False
LD36541441	3000.000	3000.000	False
LD36541444	3000.000	3000.000	False
LD36541447	3000.000	3000.000	False
LD36541450	3000.000	3000.000	False
LD36541453	3000.000	3000.000	False
LD36541456	3000.000	3000.000	False
LD36541459	3000.000	3000.000	False
LD36541462	3000.000	3000.000	False
LD36541465	3000.000	3000.000	False
LD36541468	3000.000	3000.000	False
LD36541471	3000.000	3000.000	False
LD36541474	3000.000	3000.000	False
LD36541477	3000.000	3000.000	False
LD36541480	3000.000	3000.000	False
LD36541483	3000.000	3000.000	False
LD36541486	3000.000	3000.000	False
LD36541489	3000.000	3000.000	False
LD36541492	3000.000	3000.000	False

DPH-16 Report on Tiles - continued

<u>Tile</u>	<u>Approx. Width</u>	<u>Approx. Height</u>	<u>Overlap</u>
LD36541495	3000.000	3000.000	False
LD36541498	3000.000	3000.000	False
LD36541501	3000.000	3000.000	False
LD36541504	3000.000	3000.000	False
LD36541507	3000.000	3000.000	False
LD36541510	3000.000	3000.000	False
LD36541513	3000.000	3000.000	False
LD36541516	3000.000	3000.000	False
LD36541519	3000.000	3000.000	False
LD36541522	3000.000	3000.000	False
LD36541525	3000.000	3000.000	False
LD36541528	3000.000	3000.000	False
LD36541531	3000.000	3000.000	False
LD36541534	3000.000	3000.000	False
LD36541537	3000.000	3000.000	False
LD36541540	3000.000	3000.000	False
LD36541543	3000.000	3000.000	False
LD36541546	3000.000	3000.000	False
LD36541549	3000.000	3000.000	False
LD36541552	3000.000	3000.000	False
LD36541555	3000.000	3000.000	False
LD36541558	3000.000	3000.000	False
LD36541561	3000.000	3000.000	False
LD36541564	3000.000	3000.000	False
LD36541567	3000.000	3000.000	False
LD36541570	3000.000	3000.000	False
LD36541573	3000.000	3000.000	False
LD36541576	3000.000	3000.000	False
LD36541579	3000.000	3000.000	False
LD36541582	3000.000	3000.000	False
LD36541585	3000.000	3000.000	False
LD36541588	3000.000	3000.000	False
LD36541591	3000.000	3000.000	False
LD36541594	3000.000	3000.000	False
LD36541597	3000.000	3000.000	False
LD36541600	3000.000	3000.000	False
LD36541603	3000.000	3000.000	False
LD36541606	3000.000	3000.000	False
LD36541609	3000.000	3000.000	False
LD36541612	3000.000	3000.000	False
LD36541615	3000.000	3000.000	False
LD36571339	3000.000	3000.000	False
LD36571342	3000.000	3000.000	False
LD36571345	3000.000	3000.000	False
LD36571348	3000.000	3000.000	False
LD36571351	3000.000	3000.000	False
LD36571354	3000.000	3000.000	False
LD36571357	3000.000	3000.000	False

DPH-16 Report on Tiles - continued

<u>Tile</u>	<u>Approx. Width</u>	<u>Approx. Height</u>	<u>Overlap</u>
LD36571360	3000.000	3000.000	False
LD36571363	3000.000	3000.000	False
LD36571366	3000.000	3000.000	False
LD36571369	3000.000	3000.000	False
LD36571372	3000.000	3000.000	False
LD36571375	3000.000	3000.000	False
LD36571378	3000.000	3000.000	False
LD36571381	3000.000	3000.000	False
LD36571384	3000.000	3000.000	False
LD36571387	3000.000	3000.000	False
LD36571390	3000.000	3000.000	False
LD36571393	3000.000	3000.000	False
LD36571396	3000.000	3000.000	False
LD36571399	3000.000	3000.000	False
LD36571402	3000.000	3000.000	False
LD36571405	3000.000	3000.000	False
LD36571408	3000.000	3000.000	False
LD36571411	3000.000	3000.000	False
LD36571414	3000.000	3000.000	False
LD36571417	3000.000	3000.000	False
LD36571420	3000.000	3000.000	False
LD36571423	3000.000	3000.000	False
LD36571426	3000.000	3000.000	False
LD36571429	3000.000	3000.000	False
LD36571432	3000.000	3000.000	False
LD36571435	3000.000	3000.000	False
LD36571438	3000.000	3000.000	False
LD36571441	3000.000	3000.000	False
LD36571444	3000.000	3000.000	False
LD36571447	3000.000	3000.000	False
LD36571450	3000.000	3000.000	False
LD36571453	3000.000	3000.000	False
LD36571456	3000.000	3000.000	False
LD36571459	3000.000	3000.000	False
LD36571462	3000.000	3000.000	False
LD36571465	3000.000	3000.000	False
LD36571468	3000.000	3000.000	False
LD36571471	3000.000	3000.000	False
LD36571474	3000.000	3000.000	False
LD36571477	3000.000	3000.000	False
LD36571480	3000.000	3000.000	False
LD36571483	3000.000	3000.000	False
LD36571486	3000.000	3000.000	False
LD36571489	3000.000	3000.000	False
LD36571492	3000.000	3000.000	False
LD36571495	3000.000	3000.000	False
LD36571498	3000.000	3000.000	False
LD36571501	3000.000	3000.000	False

DPH-16 Report on Tiles - continued

<u>Tile</u>	<u>Approx. Width</u>	<u>Approx. Height</u>	<u>Overlap</u>
LD36571504	3000.000	3000.000	False
LD36571507	3000.000	3000.000	False
LD36571510	3000.000	3000.000	False
LD36571513	3000.000	3000.000	False
LD36571516	3000.000	3000.000	False
LD36571519	3000.000	3000.000	False
LD36571522	3000.000	3000.000	False
LD36571525	3000.000	3000.000	False
LD36571528	3000.000	3000.000	False
LD36571531	3000.000	3000.000	False
LD36571534	3000.000	3000.000	False
LD36571537	3000.000	3000.000	False
LD36571540	3000.000	3000.000	False
LD36571543	3000.000	3000.000	False
LD36571546	3000.000	3000.000	False
LD36571549	3000.000	3000.000	False
LD36571552	3000.000	3000.000	False
LD36571555	3000.000	3000.000	False
LD36571558	3000.000	3000.000	False
LD36571561	3000.000	3000.000	False
LD36571564	3000.000	3000.000	False
LD36571567	3000.000	3000.000	False
LD36571570	3000.000	3000.000	False
LD36571573	3000.000	3000.000	False
LD36571576	3000.000	3000.000	False
LD36571579	3000.000	3000.000	False
LD36571582	3000.000	3000.000	False
LD36571585	3000.000	3000.000	False
LD36571588	3000.000	3000.000	False
LD36571591	3000.000	3000.000	False
LD36571594	3000.000	3000.000	False
LD36571597	3000.000	3000.000	False
LD36571600	3000.000	3000.000	False
LD36571603	3000.000	3000.000	False
LD36571606	3000.000	3000.000	False
LD36571609	3000.000	3000.000	False
LD36571612	3000.000	3000.000	False
LD36571615	3000.000	3000.000	False
LD36601339	3000.000	3000.000	False
LD36601342	3000.000	3000.000	False
LD36601345	3000.000	3000.000	False
LD36601348	3000.000	3000.000	False
LD36601351	3000.000	3000.000	False
LD36601354	3000.000	3000.000	False
LD36601357	3000.000	3000.000	False
LD36601360	3000.000	3000.000	False
LD36601363	3000.000	3000.000	False
LD36601366	3000.000	3000.000	False

DPH-16 Report on Tiles - continued

<u>Tile</u>	<u>Approx. Width</u>	<u>Approx. Height</u>	<u>Overlap</u>
LD36601369	3000.000	3000.000	False
LD36601372	3000.000	3000.000	False
LD36601375	3000.000	3000.000	False
LD36601378	3000.000	3000.000	False
LD36601381	3000.000	3000.000	False
LD36601384	3000.000	3000.000	False
LD36601387	3000.000	3000.000	False
LD36601390	3000.000	3000.000	False
LD36601393	3000.000	3000.000	False
LD36601396	3000.000	3000.000	False
LD36601399	3000.000	3000.000	False
LD36601402	3000.000	3000.000	False
LD36601405	3000.000	3000.000	False
LD36601408	3000.000	3000.000	False
LD36601411	3000.000	3000.000	False
LD36601414	3000.000	3000.000	False
LD36601417	3000.000	3000.000	False
LD36601420	3000.000	3000.000	False
LD36601423	3000.000	3000.000	False
LD36601426	3000.000	3000.000	False
LD36601429	3000.000	3000.000	False
LD36601432	3000.000	3000.000	False
LD36601435	3000.000	3000.000	False
LD36601438	3000.000	3000.000	False
LD36601441	3000.000	3000.000	False
LD36601444	3000.000	3000.000	False
LD36601447	3000.000	3000.000	False
LD36601450	3000.000	3000.000	False
LD36601453	3000.000	3000.000	False
LD36601456	3000.000	3000.000	False
LD36601459	3000.000	3000.000	False
LD36601462	3000.000	3000.000	False
LD36601465	3000.000	3000.000	False
LD36601468	3000.000	3000.000	False
LD36601471	3000.000	3000.000	False
LD36601474	3000.000	3000.000	False
LD36601477	3000.000	3000.000	False
LD36601480	3000.000	3000.000	False
LD36601483	3000.000	3000.000	False
LD36601486	3000.000	3000.000	False
LD36601489	3000.000	3000.000	False
LD36601492	3000.000	3000.000	False
LD36601495	3000.000	3000.000	False
LD36601498	3000.000	3000.000	False
LD36601501	3000.000	3000.000	False
LD36601504	3000.000	3000.000	False
LD36601507	3000.000	3000.000	False
LD36601510	3000.000	3000.000	False

DPH-16 Report on Tiles - continued

<u>Tile</u>	<u>Approx. Width</u>	<u>Approx. Height</u>	<u>Overlap</u>
LD36601513	3000.000	3000.000	False
LD36601516	3000.000	3000.000	False
LD36601519	3000.000	3000.000	False
LD36601522	3000.000	3000.000	False
LD36601525	3000.000	3000.000	False
LD36601528	3000.000	3000.000	False
LD36601531	3000.000	3000.000	False
LD36601534	3000.000	3000.000	False
LD36601537	3000.000	3000.000	False
LD36601540	3000.000	3000.000	False
LD36601543	3000.000	3000.000	False
LD36601546	3000.000	3000.000	False
LD36601549	3000.000	3000.000	False
LD36601552	3000.000	3000.000	False
LD36601555	3000.000	3000.000	False
LD36601558	3000.000	3000.000	False
LD36601561	3000.000	3000.000	False
LD36601564	3000.000	3000.000	False
LD36601567	3000.000	3000.000	False
LD36601570	3000.000	3000.000	False
LD36601573	3000.000	3000.000	False
LD36601576	3000.000	3000.000	False
LD36601579	3000.000	3000.000	False
LD36601582	3000.000	3000.000	False
LD36601585	3000.000	3000.000	False
LD36601588	3000.000	3000.000	False
LD36601591	3000.000	3000.000	False
LD36601594	3000.000	3000.000	False
LD36601597	3000.000	3000.000	False
LD36601600	3000.000	3000.000	False
LD36601603	3000.000	3000.000	False
LD36601606	3000.000	3000.000	False
LD36601609	3000.000	3000.000	False
LD36601612	3000.000	3000.000	False
LD36601615	3000.000	3000.000	False
LD36631339	3000.000	3000.000	False
LD36631342	3000.000	3000.000	False
LD36631345	3000.000	3000.000	False
LD36631348	3000.000	3000.000	False
LD36631351	3000.000	3000.000	False
LD36631354	3000.000	3000.000	False
LD36631357	3000.000	3000.000	False
LD36631360	3000.000	3000.000	False
LD36631363	3000.000	3000.000	False
LD36631366	3000.000	3000.000	False
LD36631369	3000.000	3000.000	False
LD36631372	3000.000	3000.000	False
LD36631375	3000.000	3000.000	False

DPH-16 Report on Tiles - continued

<u>Tile</u>	<u>Approx. Width</u>	<u>Approx. Height</u>	<u>Overlap</u>
LD36631378	3000.000	3000.000	False
LD36631381	3000.000	3000.000	False
LD36631384	3000.000	3000.000	False
LD36631387	3000.000	3000.000	False
LD36631390	3000.000	3000.000	False
LD36631393	3000.000	3000.000	False
LD36631396	3000.000	3000.000	False
LD36631399	3000.000	3000.000	False
LD36631402	3000.000	3000.000	False
LD36631405	3000.000	3000.000	False
LD36631408	3000.000	3000.000	False
LD36631411	3000.000	3000.000	False
LD36631414	3000.000	3000.000	False
LD36631417	3000.000	3000.000	False
LD36631420	3000.000	3000.000	False
LD36631423	3000.000	3000.000	False
LD36631426	3000.000	3000.000	False
LD36631429	3000.000	3000.000	False
LD36631432	3000.000	3000.000	False
LD36631435	3000.000	3000.000	False
LD36631438	3000.000	3000.000	False
LD36631441	3000.000	3000.000	False
LD36631444	3000.000	3000.000	False
LD36631447	3000.000	3000.000	False
LD36631450	3000.000	3000.000	False
LD36631453	3000.000	3000.000	False
LD36631456	3000.000	3000.000	False
LD36631459	3000.000	3000.000	False
LD36631462	3000.000	3000.000	False
LD36631465	3000.000	3000.000	False
LD36631468	3000.000	3000.000	False
LD36631471	3000.000	3000.000	False
LD36631474	3000.000	3000.000	False
LD36631477	3000.000	3000.000	False
LD36631480	3000.000	3000.000	False
LD36631483	3000.000	3000.000	False
LD36631486	3000.000	3000.000	False
LD36631489	3000.000	3000.000	False
LD36631492	3000.000	3000.000	False
LD36631495	3000.000	3000.000	False
LD36631498	3000.000	3000.000	False
LD36631501	3000.000	3000.000	False
LD36631504	3000.000	3000.000	False
LD36631507	3000.000	3000.000	False
LD36631510	3000.000	3000.000	False
LD36631513	3000.000	3000.000	False
LD36631516	3000.000	3000.000	False
LD36631519	3000.000	3000.000	False

DPH-16 Report on Tiles - continued

<u>Tile</u>	<u>Approx. Width</u>	<u>Approx. Height</u>	<u>Overlap</u>
LD36631522	3000.000	3000.000	False
LD36631525	3000.000	3000.000	False
LD36631528	3000.000	3000.000	False
LD36631531	3000.000	3000.000	False
LD36631534	3000.000	3000.000	False
LD36631537	3000.000	3000.000	False
LD36631540	3000.000	3000.000	False
LD36631543	3000.000	3000.000	False
LD36631546	3000.000	3000.000	False
LD36631549	3000.000	3000.000	False
LD36631552	3000.000	3000.000	False
LD36631555	3000.000	3000.000	False
LD36631558	3000.000	3000.000	False
LD36631561	3000.000	3000.000	False
LD36631564	3000.000	3000.000	False
LD36631567	3000.000	3000.000	False
LD36631570	3000.000	3000.000	False
LD36631573	3000.000	3000.000	False
LD36631576	3000.000	3000.000	False
LD36631579	3000.000	3000.000	False
LD36631582	3000.000	3000.000	False
LD36631585	3000.000	3000.000	False
LD36631588	3000.000	3000.000	False
LD36631591	3000.000	3000.000	False
LD36631594	3000.000	3000.000	False
LD36631597	3000.000	3000.000	False
LD36631600	3000.000	3000.000	False
LD36631603	3000.000	3000.000	False
LD36631606	3000.000	3000.000	False
LD36631609	3000.000	3000.000	False
LD36631612	3000.000	3000.000	False
LD36631615	3000.000	3000.000	False
LD36661339	3000.000	3000.000	False
LD36661342	3000.000	3000.000	False
LD36661345	3000.000	3000.000	False
LD36661348	3000.000	3000.000	False
LD36661351	3000.000	3000.000	False
LD36661354	3000.000	3000.000	False
LD36661357	3000.000	3000.000	False
LD36661360	3000.000	3000.000	False
LD36661363	3000.000	3000.000	False
LD36661366	3000.000	3000.000	False
LD36661369	3000.000	3000.000	False
LD36661372	3000.000	3000.000	False
LD36661375	3000.000	3000.000	False
LD36661378	3000.000	3000.000	False
LD36661381	3000.000	3000.000	False
LD36661384	3000.000	3000.000	False

DPH-16 Report on Tiles - continued

<u>Tile</u>	<u>Approx. Width</u>	<u>Approx. Height</u>	<u>Overlap</u>
LD36661387	3000.000	3000.000	False
LD36661390	3000.000	3000.000	False
LD36661393	3000.000	3000.000	False
LD36661396	3000.000	3000.000	False
LD36661399	3000.000	3000.000	False
LD36661402	3000.000	3000.000	False
LD36661405	3000.000	3000.000	False
LD36661408	3000.000	3000.000	False
LD36661411	3000.000	3000.000	False
LD36661414	3000.000	3000.000	False
LD36661417	3000.000	3000.000	False
LD36661420	3000.000	3000.000	False
LD36661423	3000.000	3000.000	False
LD36661426	3000.000	3000.000	False
LD36661429	3000.000	3000.000	False
LD36661432	3000.000	3000.000	False
LD36661435	3000.000	3000.000	False
LD36661438	3000.000	3000.000	False
LD36661441	3000.000	3000.000	False
LD36661444	3000.000	3000.000	False
LD36661447	3000.000	3000.000	False
LD36661450	3000.000	3000.000	False
LD36661453	3000.000	3000.000	False
LD36661456	3000.000	3000.000	False
LD36661459	3000.000	3000.000	False
LD36661462	3000.000	3000.000	False
LD36661465	3000.000	3000.000	False
LD36661468	3000.000	3000.000	False
LD36661471	3000.000	3000.000	False
LD36661474	3000.000	3000.000	False
LD36661477	3000.000	3000.000	False
LD36661480	3000.000	3000.000	False
LD36661483	3000.000	3000.000	False
LD36661486	3000.000	3000.000	False
LD36661489	3000.000	3000.000	False
LD36661492	3000.000	3000.000	False
LD36661495	3000.000	3000.000	False
LD36661498	3000.000	3000.000	False
LD36661501	3000.000	3000.000	False
LD36661504	3000.000	3000.000	False
LD36661507	3000.000	3000.000	False
LD36661510	3000.000	3000.000	False
LD36661513	3000.000	3000.000	False
LD36661516	3000.000	3000.000	False
LD36661519	3000.000	3000.000	False
LD36661522	3000.000	3000.000	False
LD36661525	3000.000	3000.000	False
LD36661528	3000.000	3000.000	False

DPH-16 Report on Tiles - continued

<u>Tile</u>	<u>Approx. Width</u>	<u>Approx. Height</u>	<u>Overlap</u>
LD36661531	3000.000	3000.000	False
LD36661534	3000.000	3000.000	False
LD36661537	3000.000	3000.000	False
LD36661540	3000.000	3000.000	False
LD36661543	3000.000	3000.000	False
LD36661546	3000.000	3000.000	False
LD36661549	3000.000	3000.000	False
LD36661552	3000.000	3000.000	False
LD36661555	3000.000	3000.000	False
LD36661558	3000.000	3000.000	False
LD36661561	3000.000	3000.000	False
LD36661564	3000.000	3000.000	False
LD36661567	3000.000	3000.000	False
LD36661570	3000.000	3000.000	False
LD36661573	3000.000	3000.000	False
LD36661576	3000.000	3000.000	False
LD36661579	3000.000	3000.000	False
LD36661582	3000.000	3000.000	False
LD36661585	3000.000	3000.000	False
LD36661588	3000.000	3000.000	False
LD36661591	3000.000	3000.000	False
LD36661594	3000.000	3000.000	False
LD36661597	3000.000	3000.000	False
LD36661600	3000.000	3000.000	False
LD36661603	3000.000	3000.000	False
LD36661606	3000.000	3000.000	False
LD36661609	3000.000	3000.000	False
LD36661612	3000.000	3000.000	False
LD36661615	3000.000	3000.000	False
LD36691339	3000.000	3000.000	False
LD36691342	3000.000	3000.000	False
LD36691345	3000.000	3000.000	False
LD36691348	3000.000	3000.000	False
LD36691351	3000.000	3000.000	False
LD36691354	3000.000	3000.000	False
LD36691357	3000.000	3000.000	False
LD36691360	3000.000	3000.000	False
LD36691363	3000.000	3000.000	False
LD36691366	3000.000	3000.000	False
LD36691369	3000.000	3000.000	False
LD36691372	3000.000	3000.000	False
LD36691375	3000.000	3000.000	False
LD36691378	3000.000	3000.000	False
LD36691381	3000.000	3000.000	False
LD36691384	3000.000	3000.000	False
LD36691387	3000.000	3000.000	False
LD36691390	3000.000	3000.000	False
LD36691393	3000.000	3000.000	False

DPH-16 Report on Tiles - continued

<u>Tile</u>	<u>Approx. Width</u>	<u>Approx. Height</u>	<u>Overlap</u>
LD36691396	3000.000	3000.000	False
LD36691399	3000.000	3000.000	False
LD36691402	3000.000	3000.000	False
LD36691405	3000.000	3000.000	False
LD36691408	3000.000	3000.000	False
LD36691411	3000.000	3000.000	False
LD36691414	3000.000	3000.000	False
LD36691417	3000.000	3000.000	False
LD36691420	3000.000	3000.000	False
LD36691423	3000.000	3000.000	False
LD36691426	3000.000	3000.000	False
LD36691429	3000.000	3000.000	False
LD36691432	3000.000	3000.000	False
LD36691435	3000.000	3000.000	False
LD36691438	3000.000	3000.000	False
LD36691441	3000.000	3000.000	False
LD36691444	3000.000	3000.000	False
LD36691447	3000.000	3000.000	False
LD36691450	3000.000	3000.000	False
LD36691453	3000.000	3000.000	False
LD36691456	3000.000	3000.000	False
LD36691459	3000.000	3000.000	False
LD36691462	3000.000	3000.000	False
LD36691465	3000.000	3000.000	False
LD36691468	3000.000	3000.000	False
LD36691471	3000.000	3000.000	False
LD36691474	3000.000	3000.000	False
LD36691477	3000.000	3000.000	False
LD36691480	3000.000	3000.000	False
LD36691483	3000.000	3000.000	False
LD36691486	3000.000	3000.000	False
LD36691489	3000.000	3000.000	False
LD36691492	3000.000	3000.000	False
LD36691495	3000.000	3000.000	False
LD36691498	3000.000	3000.000	False
LD36691501	3000.000	3000.000	False
LD36691504	3000.000	3000.000	False
LD36691507	3000.000	3000.000	False
LD36691510	3000.000	3000.000	False
LD36691513	3000.000	3000.000	False
LD36691516	3000.000	3000.000	False
LD36691519	3000.000	3000.000	False
LD36691522	3000.000	3000.000	False
LD36691525	3000.000	3000.000	False
LD36691528	3000.000	3000.000	False
LD36691531	3000.000	3000.000	False
LD36691534	3000.000	3000.000	False
LD36691537	3000.000	3000.000	False

DPH-16 Report on Tiles - continued

<u>Tile</u>	<u>Approx. Width</u>	<u>Approx. Height</u>	<u>Overlap</u>
LD36691540	3000.000	3000.000	False
LD36691543	3000.000	3000.000	False
LD36691546	3000.000	3000.000	False
LD36691549	3000.000	3000.000	False
LD36691552	3000.000	3000.000	False
LD36691555	3000.000	3000.000	False
LD36691558	3000.000	3000.000	False
LD36691561	3000.000	3000.000	False
LD36691564	3000.000	3000.000	False
LD36691567	3000.000	3000.000	False
LD36691570	3000.000	3000.000	False
LD36691573	3000.000	3000.000	False
LD36691576	3000.000	3000.000	False
LD36691579	3000.000	3000.000	False
LD36691582	3000.000	3000.000	False
LD36691585	3000.000	3000.000	False
LD36691588	3000.000	3000.000	False
LD36691591	3000.000	3000.000	False
LD36691594	3000.000	3000.000	False
LD36691597	3000.000	3000.000	False
LD36691600	3000.000	3000.000	False
LD36691603	3000.000	3000.000	False
LD36691606	3000.000	3000.000	False
LD36691609	3000.000	3000.000	False
LD36691612	3000.000	3000.000	False
LD36691615	3000.000	3000.000	False
LD36721339	3000.000	3000.000	False
LD36721342	3000.000	3000.000	False
LD36721345	3000.000	3000.000	False
LD36721348	3000.000	3000.000	False
LD36721351	3000.000	3000.000	False
LD36721354	3000.000	3000.000	False
LD36721357	3000.000	3000.000	False
LD36721360	3000.000	3000.000	False
LD36721363	3000.000	3000.000	False
LD36721366	3000.000	3000.000	False
LD36721369	3000.000	3000.000	False
LD36721372	3000.000	3000.000	False
LD36721375	3000.000	3000.000	False
LD36721378	3000.000	3000.000	False
LD36721381	3000.000	3000.000	False
LD36721384	3000.000	3000.000	False
LD36721387	3000.000	3000.000	False
LD36721390	3000.000	3000.000	False
LD36721393	3000.000	3000.000	False
LD36721396	3000.000	3000.000	False
LD36721399	3000.000	3000.000	False
LD36721402	3000.000	3000.000	False

DPH-16 Report on Tiles - continued

<u>Tile</u>	<u>Approx. Width</u>	<u>Approx. Height</u>	<u>Overlap</u>
LD36721405	3000.000	3000.000	False
LD36721408	3000.000	3000.000	False
LD36721411	3000.000	3000.000	False
LD36721414	3000.000	3000.000	False
LD36721417	3000.000	3000.000	False
LD36721420	3000.000	3000.000	False
LD36721423	3000.000	3000.000	False
LD36721426	3000.000	3000.000	False
LD36721429	3000.000	3000.000	False
LD36721432	3000.000	3000.000	False
LD36721435	3000.000	3000.000	False
LD36721438	3000.000	3000.000	False
LD36721441	3000.000	3000.000	False
LD36721444	3000.000	3000.000	False
LD36721447	3000.000	3000.000	False
LD36721450	3000.000	3000.000	False
LD36721453	3000.000	3000.000	False
LD36721456	3000.000	3000.000	False
LD36721459	3000.000	3000.000	False
LD36721462	3000.000	3000.000	False
LD36721465	3000.000	3000.000	False
LD36721468	3000.000	3000.000	False
LD36721471	3000.000	3000.000	False
LD36721474	3000.000	3000.000	False
LD36721477	3000.000	3000.000	False
LD36721480	3000.000	3000.000	False
LD36721483	3000.000	3000.000	False
LD36721486	3000.000	3000.000	False
LD36721489	3000.000	3000.000	False
LD36721492	3000.000	3000.000	False
LD36721495	3000.000	3000.000	False
LD36721498	3000.000	3000.000	False
LD36721501	3000.000	3000.000	False
LD36721504	3000.000	3000.000	False
LD36721507	3000.000	3000.000	False
LD36721510	3000.000	3000.000	False
LD36721513	3000.000	3000.000	False
LD36721516	3000.000	3000.000	False
LD36721519	3000.000	3000.000	False
LD36721522	3000.000	3000.000	False
LD36721525	3000.000	3000.000	False
LD36721528	3000.000	3000.000	False
LD36721531	3000.000	3000.000	False
LD36721534	3000.000	3000.000	False
LD36721537	3000.000	3000.000	False
LD36721540	3000.000	3000.000	False
LD36721543	3000.000	3000.000	False
LD36721546	3000.000	3000.000	False

DPH-16 Report on Tiles - continued

<u>Tile</u>	<u>Approx. Width</u>	<u>Approx. Height</u>	<u>Overlap</u>
LD36721549	3000.000	3000.000	False
LD36721552	3000.000	3000.000	False
LD36721555	3000.000	3000.000	False
LD36721558	3000.000	3000.000	False
LD36721561	3000.000	3000.000	False
LD36721564	3000.000	3000.000	False
LD36721567	3000.000	3000.000	False
LD36721570	3000.000	3000.000	False
LD36721573	3000.000	3000.000	False
LD36721576	3000.000	3000.000	False
LD36721579	3000.000	3000.000	False
LD36721582	3000.000	3000.000	False
LD36721585	3000.000	3000.000	False
LD36721588	3000.000	3000.000	False
LD36721591	3000.000	3000.000	False
LD36721594	3000.000	3000.000	False
LD36721597	3000.000	3000.000	False
LD36721600	3000.000	3000.000	False
LD36721603	3000.000	3000.000	False
LD36721606	3000.000	3000.000	False
LD36721609	3000.000	3000.000	False
LD36721612	3000.000	3000.000	False
LD36721615	3000.000	3000.000	False
LD36751339	3000.000	3000.000	False
LD36751342	3000.000	3000.000	False
LD36751345	3000.000	3000.000	False
LD36751348	3000.000	3000.000	False
LD36751351	3000.000	3000.000	False
LD36751354	3000.000	3000.000	False
LD36751357	3000.000	3000.000	False
LD36751360	3000.000	3000.000	False
LD36751363	3000.000	3000.000	False
LD36751366	3000.000	3000.000	False
LD36751369	3000.000	3000.000	False
LD36751372	3000.000	3000.000	False
LD36751375	3000.000	3000.000	False
LD36751378	3000.000	3000.000	False
LD36751381	3000.000	3000.000	False
LD36751384	3000.000	3000.000	False
LD36751387	3000.000	3000.000	False
LD36751390	3000.000	3000.000	False
LD36751393	3000.000	3000.000	False
LD36751396	3000.000	3000.000	False
LD36751399	3000.000	3000.000	False
LD36751402	3000.000	3000.000	False
LD36751405	3000.000	3000.000	False
LD36751408	3000.000	3000.000	False
LD36751411	3000.000	3000.000	False

DPH-16 Report on Tiles - continued

<u>Tile</u>	<u>Approx. Width</u>	<u>Approx. Height</u>	<u>Overlap</u>
LD36751414	3000.000	3000.000	False
LD36751417	3000.000	3000.000	False
LD36751420	3000.000	3000.000	False
LD36751423	3000.000	3000.000	False
LD36751426	3000.000	3000.000	False
LD36751429	3000.000	3000.000	False
LD36751432	3000.000	3000.000	False
LD36751435	3000.000	3000.000	False
LD36751438	3000.000	3000.000	False
LD36751441	3000.000	3000.000	False
LD36751444	3000.000	3000.000	False
LD36751447	3000.000	3000.000	False
LD36751450	3000.000	3000.000	False
LD36751453	3000.000	3000.000	False
LD36751456	3000.000	3000.000	False
LD36751459	3000.000	3000.000	False
LD36751462	3000.000	3000.000	False
LD36751465	3000.000	3000.000	False
LD36751468	3000.000	3000.000	False
LD36751471	3000.000	3000.000	False
LD36751474	3000.000	3000.000	False
LD36751477	3000.000	3000.000	False
LD36751480	3000.000	3000.000	False
LD36751483	3000.000	3000.000	False
LD36751486	3000.000	3000.000	False
LD36751489	3000.000	3000.000	False
LD36751492	3000.000	3000.000	False
LD36751495	3000.000	3000.000	False
LD36751498	3000.000	3000.000	False
LD36751501	3000.000	3000.000	False
LD36751504	3000.000	3000.000	False
LD36751507	3000.000	3000.000	False
LD36751510	3000.000	3000.000	False
LD36751513	3000.000	3000.000	False
LD36751516	3000.000	3000.000	False
LD36751519	3000.000	3000.000	False
LD36751522	3000.000	3000.000	False
LD36751525	3000.000	3000.000	False
LD36751528	3000.000	3000.000	False
LD36751531	3000.000	3000.000	False
LD36751534	3000.000	3000.000	False
LD36751537	3000.000	3000.000	False
LD36751540	3000.000	3000.000	False
LD36751543	3000.000	3000.000	False
LD36751546	3000.000	3000.000	False
LD36751549	3000.000	3000.000	False
LD36751552	3000.000	3000.000	False
LD36751555	3000.000	3000.000	False

DPH-16 Report on Tiles - continued

<u>Tile</u>	<u>Approx. Width</u>	<u>Approx. Height</u>	<u>Overlap</u>
LD36751558	3000.000	3000.000	False
LD36751561	3000.000	3000.000	False
LD36751564	3000.000	3000.000	False
LD36751567	3000.000	3000.000	False
LD36751570	3000.000	3000.000	False
LD36751573	3000.000	3000.000	False
LD36751576	3000.000	3000.000	False
LD36751579	3000.000	3000.000	False
LD36751582	3000.000	3000.000	False
LD36751585	3000.000	3000.000	False
LD36751588	3000.000	3000.000	False
LD36751591	3000.000	3000.000	False
LD36751594	3000.000	3000.000	False
LD36751597	3000.000	3000.000	False
LD36751600	3000.000	3000.000	False
LD36751603	3000.000	3000.000	False
LD36751606	3000.000	3000.000	False
LD36751609	3000.000	3000.000	False
LD36751612	3000.000	3000.000	False
LD36751615	3000.000	3000.000	False
LD36781339	3000.000	3000.000	False
LD36781342	3000.000	3000.000	False
LD36781345	3000.000	3000.000	False
LD36781348	3000.000	3000.000	False
LD36781351	3000.000	3000.000	False
LD36781354	3000.000	3000.000	False
LD36781357	3000.000	3000.000	False
LD36781360	3000.000	3000.000	False
LD36781363	3000.000	3000.000	False
LD36781366	3000.000	3000.000	False
LD36781369	3000.000	3000.000	False
LD36781372	3000.000	3000.000	False
LD36781375	3000.000	3000.000	False
LD36781378	3000.000	3000.000	False
LD36781381	3000.000	3000.000	False
LD36781384	3000.000	3000.000	False
LD36781387	3000.000	3000.000	False
LD36781390	3000.000	3000.000	False
LD36781393	3000.000	3000.000	False
LD36781396	3000.000	3000.000	False
LD36781399	3000.000	3000.000	False
LD36781402	3000.000	3000.000	False
LD36781405	3000.000	3000.000	False
LD36781408	3000.000	3000.000	False
LD36781411	3000.000	3000.000	False
LD36781414	3000.000	3000.000	False
LD36781417	3000.000	3000.000	False
LD36781420	3000.000	3000.000	False

DPH-16 Report on Tiles - continued

<u>Tile</u>	<u>Approx. Width</u>	<u>Approx. Height</u>	<u>Overlap</u>
LD36781423	3000.000	3000.000	False
LD36781426	3000.000	3000.000	False
LD36781429	3000.000	3000.000	False
LD36781432	3000.000	3000.000	False
LD36781435	3000.000	3000.000	False
LD36781438	3000.000	3000.000	False
LD36781441	3000.000	3000.000	False
LD36781444	3000.000	3000.000	False
LD36781447	3000.000	3000.000	False
LD36781450	3000.000	3000.000	False
LD36781453	3000.000	3000.000	False
LD36781456	3000.000	3000.000	False
LD36781459	3000.000	3000.000	False
LD36781462	3000.000	3000.000	False
LD36781465	3000.000	3000.000	False
LD36781468	3000.000	3000.000	False
LD36781471	3000.000	3000.000	False
LD36781474	3000.000	3000.000	False
LD36781477	3000.000	3000.000	False
LD36781480	3000.000	3000.000	False
LD36781483	3000.000	3000.000	False
LD36781486	3000.000	3000.000	False
LD36781489	3000.000	3000.000	False
LD36781492	3000.000	3000.000	False
LD36781495	3000.000	3000.000	False
LD36781498	3000.000	3000.000	False
LD36781501	3000.000	3000.000	False
LD36781504	3000.000	3000.000	False
LD36781507	3000.000	3000.000	False
LD36781510	3000.000	3000.000	False
LD36781513	3000.000	3000.000	False
LD36781516	3000.000	3000.000	False
LD36781519	3000.000	3000.000	False
LD36781522	3000.000	3000.000	False
LD36781525	3000.000	3000.000	False
LD36781528	3000.000	3000.000	False
LD36781531	3000.000	3000.000	False
LD36781534	3000.000	3000.000	False
LD36781537	3000.000	3000.000	False
LD36781540	3000.000	3000.000	False
LD36781543	3000.000	3000.000	False
LD36781546	3000.000	3000.000	False
LD36781549	3000.000	3000.000	False
LD36781552	3000.000	3000.000	False
LD36781555	3000.000	3000.000	False
LD36781558	3000.000	3000.000	False
LD36781561	3000.000	3000.000	False
LD36781564	3000.000	3000.000	False

DPH-16 Report on Tiles - continued

<u>Tile</u>	<u>Approx. Width</u>	<u>Approx. Height</u>	<u>Overlap</u>
LD36781567	3000.000	3000.000	False
LD36781570	3000.000	3000.000	False
LD36781573	3000.000	3000.000	False
LD36781576	3000.000	3000.000	False
LD36781579	3000.000	3000.000	False
LD36781582	3000.000	3000.000	False
LD36781585	3000.000	3000.000	False
LD36781588	3000.000	3000.000	False
LD36781591	3000.000	3000.000	False
LD36781594	3000.000	3000.000	False
LD36781597	3000.000	3000.000	False
LD36781600	3000.000	3000.000	False
LD36781603	3000.000	3000.000	False
LD36781606	3000.000	3000.000	False
LD36781609	3000.000	3000.000	False
LD36781612	3000.000	3000.000	False
LD36781615	3000.000	3000.000	False
LD36811339	3000.000	3000.000	False
LD36811342	3000.000	3000.000	False
LD36811345	3000.000	3000.000	False
LD36811348	3000.000	3000.000	False
LD36811351	3000.000	3000.000	False
LD36811354	3000.000	3000.000	False
LD36811357	3000.000	3000.000	False
LD36811360	3000.000	3000.000	False
LD36811363	3000.000	3000.000	False
LD36811366	3000.000	3000.000	False
LD36811369	3000.000	3000.000	False
LD36811372	3000.000	3000.000	False
LD36811375	3000.000	3000.000	False
LD36811378	3000.000	3000.000	False
LD36811381	3000.000	3000.000	False
LD36811384	3000.000	3000.000	False
LD36811387	3000.000	3000.000	False
LD36811390	3000.000	3000.000	False
LD36811393	3000.000	3000.000	False
LD36811396	3000.000	3000.000	False
LD36811399	3000.000	3000.000	False
LD36811402	3000.000	3000.000	False
LD36811405	3000.000	3000.000	False
LD36811408	3000.000	3000.000	False
LD36811411	3000.000	3000.000	False
LD36811414	3000.000	3000.000	False
LD36811417	3000.000	3000.000	False
LD36811420	3000.000	3000.000	False
LD36811423	3000.000	3000.000	False
LD36811426	3000.000	3000.000	False
LD36811429	3000.000	3000.000	False

DPH-16 Report on Tiles - continued

<u>Tile</u>	<u>Approx. Width</u>	<u>Approx. Height</u>	<u>Overlap</u>
LD36811432	3000.000	3000.000	False
LD36811435	3000.000	3000.000	False
LD36811438	3000.000	3000.000	False
LD36811441	3000.000	3000.000	False
LD36811444	3000.000	3000.000	False
LD36811447	3000.000	3000.000	False
LD36811450	3000.000	3000.000	False
LD36811453	3000.000	3000.000	False
LD36811456	3000.000	3000.000	False
LD36811459	3000.000	3000.000	False
LD36811462	3000.000	3000.000	False
LD36811465	3000.000	3000.000	False
LD36811468	3000.000	3000.000	False
LD36811471	3000.000	3000.000	False
LD36811474	3000.000	3000.000	False
LD36811477	3000.000	3000.000	False
LD36811480	3000.000	3000.000	False
LD36811483	3000.000	3000.000	False
LD36811486	3000.000	3000.000	False
LD36811489	3000.000	3000.000	False
LD36811492	3000.000	3000.000	False
LD36811495	3000.000	3000.000	False
LD36811498	3000.000	3000.000	False
LD36811501	3000.000	3000.000	False
LD36811504	3000.000	3000.000	False
LD36811507	3000.000	3000.000	False
LD36811510	3000.000	3000.000	False
LD36811513	3000.000	3000.000	False
LD36811516	3000.000	3000.000	False
LD36811519	3000.000	3000.000	False
LD36811522	3000.000	3000.000	False
LD36811525	3000.000	3000.000	False
LD36811528	3000.000	3000.000	False
LD36811531	3000.000	3000.000	False
LD36811534	3000.000	3000.000	False
LD36811537	3000.000	3000.000	False
LD36811540	3000.000	3000.000	False
LD36811543	3000.000	3000.000	False
LD36811546	3000.000	3000.000	False
LD36811549	3000.000	3000.000	False
LD36811552	3000.000	3000.000	False
LD36811555	3000.000	3000.000	False
LD36811558	3000.000	3000.000	False
LD36811561	3000.000	3000.000	False
LD36811564	3000.000	3000.000	False
LD36811567	3000.000	3000.000	False
LD36811570	3000.000	3000.000	False
LD36811573	3000.000	3000.000	False

DPH-16 Report on Tiles - continued

<u>Tile</u>	<u>Approx. Width</u>	<u>Approx. Height</u>	<u>Overlap</u>
LD36811576	3000.000	3000.000	False
LD36811579	3000.000	3000.000	False
LD36811582	3000.000	3000.000	False
LD36811585	3000.000	3000.000	False
LD36811588	3000.000	3000.000	False
LD36811591	3000.000	3000.000	False
LD36811594	3000.000	3000.000	False
LD36811597	3000.000	3000.000	False
LD36811600	3000.000	3000.000	False
LD36811603	3000.000	3000.000	False
LD36811606	3000.000	3000.000	False
LD36811609	3000.000	3000.000	False
LD36811612	3000.000	3000.000	False
LD36811615	3000.000	3000.000	False
LD36841339	3000.000	3000.000	False
LD36841342	3000.000	3000.000	False
LD36841345	3000.000	3000.000	False
LD36841348	3000.000	3000.000	False
LD36841351	3000.000	3000.000	False
LD36841354	3000.000	3000.000	False
LD36841357	3000.000	3000.000	False
LD36841360	3000.000	3000.000	False
LD36841363	3000.000	3000.000	False
LD36841366	3000.000	3000.000	False
LD36841369	3000.000	3000.000	False
LD36841372	3000.000	3000.000	False
LD36841375	3000.000	3000.000	False
LD36841378	3000.000	3000.000	False
LD36841381	3000.000	3000.000	False
LD36841384	3000.000	3000.000	False
LD36841387	3000.000	3000.000	False
LD36841390	3000.000	3000.000	False
LD36841393	3000.000	3000.000	False
LD36841396	3000.000	3000.000	False
LD36841399	3000.000	3000.000	False
LD36841402	3000.000	3000.000	False
LD36841405	3000.000	3000.000	False
LD36841408	3000.000	3000.000	False
LD36841411	3000.000	3000.000	False
LD36841414	3000.000	3000.000	False
LD36841417	3000.000	3000.000	False
LD36841420	3000.000	3000.000	False
LD36841423	3000.000	3000.000	False
LD36841426	3000.000	3000.000	False
LD36841429	3000.000	3000.000	False
LD36841432	3000.000	3000.000	False
LD36841435	3000.000	3000.000	False
LD36841438	3000.000	3000.000	False

DPH-16 Report on Tiles - continued

<u>Tile</u>	<u>Approx. Width</u>	<u>Approx. Height</u>	<u>Overlap</u>
LD36841441	3000.000	3000.000	False
LD36841444	3000.000	3000.000	False
LD36841447	3000.000	3000.000	False
LD36841450	3000.000	3000.000	False
LD36841453	3000.000	3000.000	False
LD36841456	3000.000	3000.000	False
LD36841459	3000.000	3000.000	False
LD36841462	3000.000	3000.000	False
LD36841465	3000.000	3000.000	False
LD36841468	3000.000	3000.000	False
LD36841471	3000.000	3000.000	False
LD36841474	3000.000	3000.000	False
LD36841477	3000.000	3000.000	False
LD36841480	3000.000	3000.000	False
LD36841483	3000.000	3000.000	False
LD36841486	3000.000	3000.000	False
LD36841489	3000.000	3000.000	False
LD36841492	3000.000	3000.000	False
LD36841495	3000.000	3000.000	False
LD36841498	3000.000	3000.000	False
LD36841501	3000.000	3000.000	False
LD36841504	3000.000	3000.000	False
LD36841507	3000.000	3000.000	False
LD36841510	3000.000	3000.000	False
LD36841513	3000.000	3000.000	False
LD36841516	3000.000	3000.000	False
LD36841519	3000.000	3000.000	False
LD36841522	3000.000	3000.000	False
LD36841525	3000.000	3000.000	False
LD36841528	3000.000	3000.000	False
LD36841531	3000.000	3000.000	False
LD36841534	3000.000	3000.000	False
LD36841537	3000.000	3000.000	False
LD36841540	3000.000	3000.000	False
LD36841543	3000.000	3000.000	False
LD36841546	3000.000	3000.000	False
LD36841549	3000.000	3000.000	False
LD36841552	3000.000	3000.000	False
LD36841555	3000.000	3000.000	False
LD36841558	3000.000	3000.000	False
LD36841561	3000.000	3000.000	False
LD36841564	3000.000	3000.000	False
LD36841567	3000.000	3000.000	False
LD36841570	3000.000	3000.000	False
LD36841573	3000.000	3000.000	False
LD36841576	3000.000	3000.000	False
LD36841579	3000.000	3000.000	False
LD36841582	3000.000	3000.000	False

DPH-16 Report on Tiles - continued

<u>Tile</u>	<u>Approx. Width</u>	<u>Approx. Height</u>	<u>Overlap</u>
LD36841585	3000.000	3000.000	False
LD36841588	3000.000	3000.000	False
LD36841591	3000.000	3000.000	False
LD36841594	3000.000	3000.000	False
LD36841597	3000.000	3000.000	False
LD36841600	3000.000	3000.000	False
LD36841603	3000.000	3000.000	False
LD36841606	3000.000	3000.000	False
LD36841609	3000.000	3000.000	False
LD36841612	3000.000	3000.000	False
LD36841615	3000.000	3000.000	False
LD36871339	3000.000	3000.000	False
LD36871342	3000.000	3000.000	False
LD36871345	3000.000	3000.000	False
LD36871348	3000.000	3000.000	False
LD36871351	3000.000	3000.000	False
LD36871354	3000.000	3000.000	False
LD36871357	3000.000	3000.000	False
LD36871360	3000.000	3000.000	False
LD36871363	3000.000	3000.000	False
LD36871366	3000.000	3000.000	False
LD36871369	3000.000	3000.000	False
LD36871372	3000.000	3000.000	False
LD36871375	3000.000	3000.000	False
LD36871378	3000.000	3000.000	False
LD36871381	3000.000	3000.000	False
LD36871384	3000.000	3000.000	False
LD36871387	3000.000	3000.000	False
LD36871390	3000.000	3000.000	False
LD36871393	3000.000	3000.000	False
LD36871396	3000.000	3000.000	False
LD36871399	3000.000	3000.000	False
LD36871402	3000.000	3000.000	False
LD36871405	3000.000	3000.000	False
LD36871408	3000.000	3000.000	False
LD36871411	3000.000	3000.000	False
LD36871414	3000.000	3000.000	False
LD36871417	3000.000	3000.000	False
LD36871420	3000.000	3000.000	False
LD36871423	3000.000	3000.000	False
LD36871426	3000.000	3000.000	False
LD36871429	3000.000	3000.000	False
LD36871432	3000.000	3000.000	False
LD36871435	3000.000	3000.000	False
LD36871438	3000.000	3000.000	False
LD36871441	3000.000	3000.000	False
LD36871444	3000.000	3000.000	False
LD36871447	3000.000	3000.000	False

DPH-16 Report on Tiles - continued

<u>Tile</u>	<u>Approx. Width</u>	<u>Approx. Height</u>	<u>Overlap</u>
LD36871450	3000.000	3000.000	False
LD36871453	3000.000	3000.000	False
LD36871456	3000.000	3000.000	False
LD36871459	3000.000	3000.000	False
LD36871462	3000.000	3000.000	False
LD36871465	3000.000	3000.000	False
LD36871468	3000.000	3000.000	False
LD36871471	3000.000	3000.000	False
LD36871474	3000.000	3000.000	False
LD36871477	3000.000	3000.000	False
LD36871480	3000.000	3000.000	False
LD36871483	3000.000	3000.000	False
LD36871486	3000.000	3000.000	False
LD36871489	3000.000	3000.000	False
LD36871492	3000.000	3000.000	False
LD36871495	3000.000	3000.000	False
LD36871498	3000.000	3000.000	False
LD36871501	3000.000	3000.000	False
LD36871504	3000.000	3000.000	False
LD36871507	3000.000	3000.000	False
LD36871510	3000.000	3000.000	False
LD36871513	3000.000	3000.000	False
LD36871516	3000.000	3000.000	False
LD36871519	3000.000	3000.000	False
LD36871522	3000.000	3000.000	False
LD36871525	3000.000	3000.000	False
LD36871528	3000.000	3000.000	False
LD36871531	3000.000	3000.000	False
LD36871534	3000.000	3000.000	False
LD36871537	3000.000	3000.000	False
LD36871540	3000.000	3000.000	False
LD36871543	3000.000	3000.000	False
LD36871546	3000.000	3000.000	False
LD36871549	3000.000	3000.000	False
LD36871552	3000.000	3000.000	False
LD36871555	3000.000	3000.000	False
LD36871558	3000.000	3000.000	False
LD36871561	3000.000	3000.000	False
LD36871564	3000.000	3000.000	False
LD36871567	3000.000	3000.000	False
LD36871570	3000.000	3000.000	False
LD36871573	3000.000	3000.000	False
LD36871576	3000.000	3000.000	False
LD36871579	3000.000	3000.000	False
LD36871582	3000.000	3000.000	False
LD36871585	3000.000	3000.000	False
LD36871588	3000.000	3000.000	False
LD36871591	3000.000	3000.000	False

DPH-16 Report on Tiles - continued

<u>Tile</u>	<u>Approx. Width</u>	<u>Approx. Height</u>	<u>Overlap</u>
LD36871594	3000.000	3000.000	False
LD36871597	3000.000	3000.000	False
LD36871600	3000.000	3000.000	False
LD36871603	3000.000	3000.000	False
LD36871606	3000.000	3000.000	False
LD36871609	3000.000	3000.000	False
LD36871612	3000.000	3000.000	False
LD36871615	3000.000	3000.000	False
LD36901339	3000.000	3000.000	False
LD36901342	3000.000	3000.000	False
LD36901345	3000.000	3000.000	False
LD36901348	3000.000	3000.000	False
LD36901351	3000.000	3000.000	False
LD36901354	3000.000	3000.000	False
LD36901357	3000.000	3000.000	False
LD36901360	3000.000	3000.000	False
LD36901363	3000.000	3000.000	False
LD36901366	3000.000	3000.000	False
LD36901369	3000.000	3000.000	False
LD36901372	3000.000	3000.000	False
LD36901375	3000.000	3000.000	False
LD36901378	3000.000	3000.000	False
LD36901381	3000.000	3000.000	False
LD36901384	3000.000	3000.000	False
LD36901387	3000.000	3000.000	False
LD36901390	3000.000	3000.000	False
LD36901393	3000.000	3000.000	False
LD36901396	3000.000	3000.000	False
LD36901399	3000.000	3000.000	False
LD36901402	3000.000	3000.000	False
LD36901405	3000.000	3000.000	False
LD36901408	3000.000	3000.000	False
LD36901411	3000.000	3000.000	False
LD36901414	3000.000	3000.000	False
LD36901417	3000.000	3000.000	False
LD36901420	3000.000	3000.000	False
LD36901423	3000.000	3000.000	False
LD36901426	3000.000	3000.000	False
LD36901429	3000.000	3000.000	False
LD36901432	3000.000	3000.000	False
LD36901435	3000.000	3000.000	False
LD36901438	3000.000	3000.000	False
LD36901441	3000.000	3000.000	False
LD36901444	3000.000	3000.000	False
LD36901447	3000.000	3000.000	False
LD36901450	3000.000	3000.000	False
LD36901453	3000.000	3000.000	False
LD36901456	3000.000	3000.000	False

DPH-16 Report on Tiles - continued

<u>Tile</u>	<u>Approx. Width</u>	<u>Approx. Height</u>	<u>Overlap</u>
LD36901459	3000.000	3000.000	False
LD36901462	3000.000	3000.000	False
LD36901465	3000.000	3000.000	False
LD36901468	3000.000	3000.000	False
LD36901471	3000.000	3000.000	False
LD36901474	3000.000	3000.000	False
LD36901477	3000.000	3000.000	False
LD36901480	3000.000	3000.000	False
LD36901483	3000.000	3000.000	False
LD36901486	3000.000	3000.000	False
LD36901489	3000.000	3000.000	False
LD36901492	3000.000	3000.000	False
LD36901495	3000.000	3000.000	False
LD36901498	3000.000	3000.000	False
LD36901501	3000.000	3000.000	False
LD36901504	3000.000	3000.000	False
LD36901507	3000.000	3000.000	False
LD36901510	3000.000	3000.000	False
LD36901513	3000.000	3000.000	False
LD36901516	3000.000	3000.000	False
LD36901519	3000.000	3000.000	False
LD36901522	3000.000	3000.000	False
LD36901525	3000.000	3000.000	False
LD36901528	3000.000	3000.000	False
LD36901531	3000.000	3000.000	False
LD36901534	3000.000	3000.000	False
LD36901537	3000.000	3000.000	False
LD36901540	3000.000	3000.000	False
LD36901543	3000.000	3000.000	False
LD36901546	3000.000	3000.000	False
LD36901549	3000.000	3000.000	False
LD36901552	3000.000	3000.000	False
LD36901555	3000.000	3000.000	False
LD36901558	3000.000	3000.000	False
LD36901561	3000.000	3000.000	False
LD36901564	3000.000	3000.000	False
LD36901567	3000.000	3000.000	False
LD36901570	3000.000	3000.000	False
LD36901573	3000.000	3000.000	False
LD36901576	3000.000	3000.000	False
LD36901579	3000.000	3000.000	False
LD36901582	3000.000	3000.000	False
LD36901585	3000.000	3000.000	False
LD36901588	3000.000	3000.000	False
LD36901591	3000.000	3000.000	False
LD36901594	3000.000	3000.000	False
LD36901597	3000.000	3000.000	False
LD36901600	3000.000	3000.000	False

DPH-16 Report on Tiles - continued

<u>Tile</u>	<u>Approx. Width</u>	<u>Approx. Height</u>	<u>Overlap</u>
LD36901603	3000.000	3000.000	False
LD36901606	3000.000	3000.000	False
LD36901609	3000.000	3000.000	False
LD36901612	3000.000	3000.000	False
LD36901615	3000.000	3000.000	False
LD36931339	3000.000	3000.000	False
LD36931342	3000.000	3000.000	False
LD36931345	3000.000	3000.000	False
LD36931348	3000.000	3000.000	False
LD36931351	3000.000	3000.000	False
LD36931354	3000.000	3000.000	False
LD36931357	3000.000	3000.000	False
LD36931360	3000.000	3000.000	False
LD36931363	3000.000	3000.000	False
LD36931366	3000.000	3000.000	False
LD36931369	3000.000	3000.000	False
LD36931372	3000.000	3000.000	False
LD36931375	3000.000	3000.000	False
LD36931378	3000.000	3000.000	False
LD36931381	3000.000	3000.000	False
LD36931384	3000.000	3000.000	False
LD36931387	3000.000	3000.000	False
LD36931390	3000.000	3000.000	False
LD36931393	3000.000	3000.000	False
LD36931396	3000.000	3000.000	False
LD36931399	3000.000	3000.000	False
LD36931402	3000.000	3000.000	False
LD36931405	3000.000	3000.000	False
LD36931408	3000.000	3000.000	False
LD36931411	3000.000	3000.000	False
LD36931414	3000.000	3000.000	False
LD36931417	3000.000	3000.000	False
LD36931420	3000.000	3000.000	False
LD36931423	3000.000	3000.000	False
LD36931426	3000.000	3000.000	False
LD36931429	3000.000	3000.000	False
LD36931432	3000.000	3000.000	False
LD36931435	3000.000	3000.000	False
LD36931438	3000.000	3000.000	False
LD36931441	3000.000	3000.000	False
LD36931444	3000.000	3000.000	False
LD36931447	3000.000	3000.000	False
LD36931450	3000.000	3000.000	False
LD36931453	3000.000	3000.000	False
LD36931456	3000.000	3000.000	False
LD36931459	3000.000	3000.000	False
LD36931462	3000.000	3000.000	False
LD36931465	3000.000	3000.000	False

DPH-16 Report on Tiles - continued

<u>Tile</u>	<u>Approx. Width</u>	<u>Approx. Height</u>	<u>Overlap</u>
LD36931468	3000.000	3000.000	False
LD36931471	3000.000	3000.000	False
LD36931474	3000.000	3000.000	False
LD36931477	3000.000	3000.000	False
LD36931480	3000.000	3000.000	False
LD36931483	3000.000	3000.000	False
LD36931486	3000.000	3000.000	False
LD36931489	3000.000	3000.000	False
LD36931492	3000.000	3000.000	False
LD36931495	3000.000	3000.000	False
LD36931498	3000.000	3000.000	False
LD36931501	3000.000	3000.000	False
LD36931504	3000.000	3000.000	False
LD36931507	3000.000	3000.000	False
LD36931510	3000.000	3000.000	False
LD36931513	3000.000	3000.000	False
LD36931516	3000.000	3000.000	False
LD36931519	3000.000	3000.000	False
LD36931522	3000.000	3000.000	False
LD36931525	3000.000	3000.000	False
LD36931528	3000.000	3000.000	False
LD36931531	3000.000	3000.000	False
LD36931534	3000.000	3000.000	False
LD36931537	3000.000	3000.000	False
LD36931540	3000.000	3000.000	False
LD36931543	3000.000	3000.000	False
LD36931546	3000.000	3000.000	False
LD36931549	3000.000	3000.000	False
LD36931552	3000.000	3000.000	False
LD36931555	3000.000	3000.000	False
LD36931558	3000.000	3000.000	False
LD36931561	3000.000	3000.000	False
LD36931564	3000.000	3000.000	False
LD36931567	3000.000	3000.000	False
LD36931570	3000.000	3000.000	False
LD36931573	3000.000	3000.000	False
LD36931576	3000.000	3000.000	False
LD36931579	3000.000	3000.000	False
LD36931582	3000.000	3000.000	False
LD36931585	3000.000	3000.000	False
LD36931588	3000.000	3000.000	False
LD36931591	3000.000	3000.000	False
LD36931594	3000.000	3000.000	False
LD36931597	3000.000	3000.000	False
LD36931600	3000.000	3000.000	False
LD36931603	3000.000	3000.000	False
LD36931606	3000.000	3000.000	False
LD36931609	3000.000	3000.000	False

DPH-16 Report on Tiles - continued

<u>Tile</u>	<u>Approx. Width</u>	<u>Approx. Height</u>	<u>Overlap</u>
LD36931612	3000.000	3000.000	False
LD36931615	3000.000	3000.000	False
LD36961339	3000.000	3000.000	False
LD36961342	3000.000	3000.000	False
LD36961345	3000.000	3000.000	False
LD36961348	3000.000	3000.000	False
LD36961351	3000.000	3000.000	False
LD36961354	3000.000	3000.000	False
LD36961357	3000.000	3000.000	False
LD36961360	3000.000	3000.000	False
LD36961363	3000.000	3000.000	False
LD36961366	3000.000	3000.000	False
LD36961369	3000.000	3000.000	False
LD36961372	3000.000	3000.000	False
LD36961375	3000.000	3000.000	False
LD36961378	3000.000	3000.000	False
LD36961381	3000.000	3000.000	False
LD36961384	3000.000	3000.000	False
LD36961387	3000.000	3000.000	False
LD36961390	3000.000	3000.000	False
LD36961393	3000.000	3000.000	False
LD36961396	3000.000	3000.000	False
LD36961399	3000.000	3000.000	False
LD36961402	3000.000	3000.000	False
LD36961405	3000.000	3000.000	False
LD36961408	3000.000	3000.000	False
LD36961411	3000.000	3000.000	False
LD36961414	3000.000	3000.000	False
LD36961417	3000.000	3000.000	False
LD36961420	3000.000	3000.000	False
LD36961423	3000.000	3000.000	False
LD36961426	3000.000	3000.000	False
LD36961429	3000.000	3000.000	False
LD36961432	3000.000	3000.000	False
LD36961435	3000.000	3000.000	False
LD36961438	3000.000	3000.000	False
LD36961441	3000.000	3000.000	False
LD36961444	3000.000	3000.000	False
LD36961447	3000.000	3000.000	False
LD36961450	3000.000	3000.000	False
LD36961453	3000.000	3000.000	False
LD36961456	3000.000	3000.000	False
LD36961459	3000.000	3000.000	False
LD36961462	3000.000	3000.000	False
LD36961465	3000.000	3000.000	False
LD36961468	3000.000	3000.000	False
LD36961471	3000.000	3000.000	False
LD36961474	3000.000	3000.000	False

DPH-16 Report on Tiles - continued

<u>Tile</u>	<u>Approx. Width</u>	<u>Approx. Height</u>	<u>Overlap</u>
LD36961477	3000.000	3000.000	False
LD36961480	3000.000	3000.000	False
LD36961483	3000.000	3000.000	False
LD36961486	3000.000	3000.000	False
LD36961489	3000.000	3000.000	False
LD36961492	3000.000	3000.000	False
LD36961495	3000.000	3000.000	False
LD36961498	3000.000	3000.000	False
LD36961501	3000.000	3000.000	False
LD36961504	3000.000	3000.000	False
LD36961507	3000.000	3000.000	False
LD36961510	3000.000	3000.000	False
LD36961513	3000.000	3000.000	False
LD36961516	3000.000	3000.000	False
LD36961519	3000.000	3000.000	False
LD36961522	3000.000	3000.000	False
LD36961525	3000.000	3000.000	False
LD36961528	3000.000	3000.000	False
LD36961531	3000.000	3000.000	False
LD36961534	3000.000	3000.000	False
LD36961537	3000.000	3000.000	False
LD36961540	3000.000	3000.000	False
LD36961543	3000.000	3000.000	False
LD36961546	3000.000	3000.000	False
LD36961549	3000.000	3000.000	False
LD36961552	3000.000	3000.000	False
LD36961555	3000.000	3000.000	False
LD36961558	3000.000	3000.000	False
LD36961561	3000.000	3000.000	False
LD36961564	3000.000	3000.000	False
LD36961567	3000.000	3000.000	False
LD36961570	3000.000	3000.000	False
LD36961573	3000.000	3000.000	False
LD36961576	3000.000	3000.000	False
LD36961579	3000.000	3000.000	False
LD36961582	3000.000	3000.000	False
LD36961585	3000.000	3000.000	False
LD36961588	3000.000	3000.000	False
LD36961591	3000.000	3000.000	False
LD36961594	3000.000	3000.000	False
LD36961597	3000.000	3000.000	False
LD36961600	3000.000	3000.000	False
LD36961603	3000.000	3000.000	False
LD36961606	3000.000	3000.000	False
LD36961609	3000.000	3000.000	False
LD36961612	3000.000	3000.000	False
LD36961615	3000.000	3000.000	False
LD36991339	3000.000	3000.000	False

DPH-16 Report on Tiles - continued

<u>Tile</u>	<u>Approx. Width</u>	<u>Approx. Height</u>	<u>Overlap</u>
LD36991342	3000.000	3000.000	False
LD36991345	3000.000	3000.000	False
LD36991348	3000.000	3000.000	False
LD36991351	3000.000	3000.000	False
LD36991354	3000.000	3000.000	False
LD36991357	3000.000	3000.000	False
LD36991360	3000.000	3000.000	False
LD36991363	3000.000	3000.000	False
LD36991366	3000.000	3000.000	False
LD36991369	3000.000	3000.000	False
LD36991372	3000.000	3000.000	False
LD36991375	3000.000	3000.000	False
LD36991378	3000.000	3000.000	False
LD36991381	3000.000	3000.000	False
LD36991384	3000.000	3000.000	False
LD36991387	3000.000	3000.000	False
LD36991390	3000.000	3000.000	False
LD36991393	3000.000	3000.000	False
LD36991396	3000.000	3000.000	False
LD36991399	3000.000	3000.000	False
LD36991402	3000.000	3000.000	False
LD36991405	3000.000	3000.000	False
LD36991408	3000.000	3000.000	False
LD36991411	3000.000	3000.000	False
LD36991414	3000.000	3000.000	False
LD36991417	3000.000	3000.000	False
LD36991420	3000.000	3000.000	False
LD36991423	3000.000	3000.000	False
LD36991426	3000.000	3000.000	False
LD36991429	3000.000	3000.000	False
LD36991432	3000.000	3000.000	False
LD36991435	3000.000	3000.000	False
LD36991438	3000.000	3000.000	False
LD36991441	3000.000	3000.000	False
LD36991444	3000.000	3000.000	False
LD36991447	3000.000	3000.000	False
LD36991450	3000.000	3000.000	False
LD36991453	3000.000	3000.000	False
LD36991456	3000.000	3000.000	False
LD36991459	3000.000	3000.000	False
LD36991462	3000.000	3000.000	False
LD36991465	3000.000	3000.000	False
LD36991468	3000.000	3000.000	False
LD36991471	3000.000	3000.000	False
LD36991474	3000.000	3000.000	False
LD36991477	3000.000	3000.000	False
LD36991480	3000.000	3000.000	False
LD36991483	3000.000	3000.000	False

DPH-16 Report on Tiles - continued

<u>Tile</u>	<u>Approx. Width</u>	<u>Approx. Height</u>	<u>Overlap</u>
LD36991486	3000.000	3000.000	False
LD36991489	3000.000	3000.000	False
LD36991492	3000.000	3000.000	False
LD36991495	3000.000	3000.000	False
LD36991498	3000.000	3000.000	False
LD36991501	3000.000	3000.000	False
LD36991504	3000.000	3000.000	False
LD36991507	3000.000	3000.000	False
LD36991510	3000.000	3000.000	False
LD36991513	3000.000	3000.000	False
LD36991516	3000.000	3000.000	False
LD36991519	3000.000	3000.000	False
LD36991522	3000.000	3000.000	False
LD36991525	3000.000	3000.000	False
LD36991528	3000.000	3000.000	False
LD36991531	3000.000	3000.000	False
LD36991534	3000.000	3000.000	False
LD36991537	3000.000	3000.000	False
LD36991540	3000.000	3000.000	False
LD36991543	3000.000	3000.000	False
LD36991546	3000.000	3000.000	False
LD36991549	3000.000	3000.000	False
LD36991552	3000.000	3000.000	False
LD36991555	3000.000	3000.000	False
LD36991558	3000.000	3000.000	False
LD36991561	3000.000	3000.000	False
LD36991564	3000.000	3000.000	False
LD36991567	3000.000	3000.000	False
LD36991570	3000.000	3000.000	False
LD36991573	3000.000	3000.000	False
LD36991576	3000.000	3000.000	False
LD36991579	3000.000	3000.000	False
LD36991582	3000.000	3000.000	False
LD36991585	3000.000	3000.000	False
LD36991588	3000.000	3000.000	False
LD36991591	3000.000	3000.000	False
LD36991594	3000.000	3000.000	False
LD36991597	3000.000	3000.000	False
LD36991600	3000.000	3000.000	False
LD36991603	3000.000	3000.000	False
LD36991606	3000.000	3000.000	False
LD36991609	3000.000	3000.000	False
LD36991612	3000.000	3000.000	False
LD36991615	3000.000	3000.000	False
LD37021339	3000.000	3000.000	False
LD37021342	3000.000	3000.000	False
LD37021345	3000.000	3000.000	False
LD37021348	3000.000	3000.000	False

DPH-16 Report on Tiles - continued

<u>Tile</u>	<u>Approx. Width</u>	<u>Approx. Height</u>	<u>Overlap</u>
LD37021351	3000.000	3000.000	False
LD37021354	3000.000	3000.000	False
LD37021357	3000.000	3000.000	False
LD37021360	3000.000	3000.000	False
LD37021363	3000.000	3000.000	False
LD37021366	3000.000	3000.000	False
LD37021369	3000.000	3000.000	False
LD37021372	3000.000	3000.000	False
LD37021375	3000.000	3000.000	False
LD37021378	3000.000	3000.000	False
LD37021381	3000.000	3000.000	False
LD37021384	3000.000	3000.000	False
LD37021387	3000.000	3000.000	False
LD37021390	3000.000	3000.000	False
LD37021393	3000.000	3000.000	False
LD37021396	3000.000	3000.000	False
LD37021399	3000.000	3000.000	False
LD37021402	3000.000	3000.000	False
LD37021405	3000.000	3000.000	False
LD37021408	3000.000	3000.000	False
LD37021411	3000.000	3000.000	False
LD37021414	3000.000	3000.000	False
LD37021417	3000.000	3000.000	False
LD37021420	3000.000	3000.000	False
LD37021423	3000.000	3000.000	False
LD37021426	3000.000	3000.000	False
LD37021429	3000.000	3000.000	False
LD37021432	3000.000	3000.000	False
LD37021435	3000.000	3000.000	False
LD37021438	3000.000	3000.000	False
LD37021441	3000.000	3000.000	False
LD37021444	3000.000	3000.000	False
LD37021447	3000.000	3000.000	False
LD37021450	3000.000	3000.000	False
LD37021453	3000.000	3000.000	False
LD37021456	3000.000	3000.000	False
LD37021459	3000.000	3000.000	False
LD37021462	3000.000	3000.000	False
LD37021465	3000.000	3000.000	False
LD37021468	3000.000	3000.000	False
LD37021471	3000.000	3000.000	False
LD37021474	3000.000	3000.000	False
LD37021477	3000.000	3000.000	False
LD37021480	3000.000	3000.000	False
LD37021483	3000.000	3000.000	False
LD37021486	3000.000	3000.000	False
LD37021489	3000.000	3000.000	False
LD37021492	3000.000	3000.000	False

DPH-16 Report on Tiles - continued

<u>Tile</u>	<u>Approx. Width</u>	<u>Approx. Height</u>	<u>Overlap</u>
LD37021495	3000.000	3000.000	False
LD37021498	3000.000	3000.000	False
LD37021501	3000.000	3000.000	False
LD37021504	3000.000	3000.000	False
LD37021507	3000.000	3000.000	False
LD37021510	3000.000	3000.000	False
LD37021513	3000.000	3000.000	False
LD37021516	3000.000	3000.000	False
LD37021519	3000.000	3000.000	False
LD37021522	3000.000	3000.000	False
LD37021525	3000.000	3000.000	False
LD37021528	3000.000	3000.000	False
LD37021531	3000.000	3000.000	False
LD37021534	3000.000	3000.000	False
LD37021537	3000.000	3000.000	False
LD37021540	3000.000	3000.000	False
LD37021543	3000.000	3000.000	False
LD37021546	3000.000	3000.000	False
LD37021549	3000.000	3000.000	False
LD37021552	3000.000	3000.000	False
LD37021555	3000.000	3000.000	False
LD37021558	3000.000	3000.000	False
LD37021561	3000.000	3000.000	False
LD37021564	3000.000	3000.000	False
LD37021567	3000.000	3000.000	False
LD37021570	3000.000	3000.000	False
LD37021573	3000.000	3000.000	False
LD37021576	3000.000	3000.000	False
LD37021579	3000.000	3000.000	False
LD37021582	3000.000	3000.000	False
LD37021585	3000.000	3000.000	False
LD37021588	3000.000	3000.000	False
LD37021591	3000.000	3000.000	False
LD37021594	3000.000	3000.000	False
LD37021597	3000.000	3000.000	False
LD37021600	3000.000	3000.000	False
LD37021603	3000.000	3000.000	False
LD37021606	3000.000	3000.000	False
LD37021609	3000.000	3000.000	False
LD37021612	3000.000	3000.000	False
LD37021615	3000.000	3000.000	False
LD37051339	3000.000	3000.000	False
LD37051342	3000.000	3000.000	False
LD37051345	3000.000	3000.000	False
LD37051348	3000.000	3000.000	False
LD37051351	3000.000	3000.000	False
LD37051354	3000.000	3000.000	False
LD37051357	3000.000	3000.000	False

DPH-16 Report on Tiles - continued

<u>Tile</u>	<u>Approx. Width</u>	<u>Approx. Height</u>	<u>Overlap</u>
LD37051360	3000.000	3000.000	False
LD37051363	3000.000	3000.000	False
LD37051366	3000.000	3000.000	False
LD37051369	3000.000	3000.000	False
LD37051372	3000.000	3000.000	False
LD37051375	3000.000	3000.000	False
LD37051378	3000.000	3000.000	False
LD37051381	3000.000	3000.000	False
LD37051384	3000.000	3000.000	False
LD37051387	3000.000	3000.000	False
LD37051390	3000.000	3000.000	False
LD37051393	3000.000	3000.000	False
LD37051396	3000.000	3000.000	False
LD37051399	3000.000	3000.000	False
LD37051402	3000.000	3000.000	False
LD37051405	3000.000	3000.000	False
LD37051408	3000.000	3000.000	False
LD37051411	3000.000	3000.000	False
LD37051414	3000.000	3000.000	False
LD37051417	3000.000	3000.000	False
LD37051420	3000.000	3000.000	False
LD37051423	3000.000	3000.000	False
LD37051426	3000.000	3000.000	False
LD37051429	3000.000	3000.000	False
LD37051432	3000.000	3000.000	False
LD37051435	3000.000	3000.000	False
LD37051438	3000.000	3000.000	False
LD37051441	3000.000	3000.000	False
LD37051444	3000.000	3000.000	False
LD37051447	3000.000	3000.000	False
LD37051450	3000.000	3000.000	False
LD37051453	3000.000	3000.000	False
LD37051456	3000.000	3000.000	False
LD37051459	3000.000	3000.000	False
LD37051462	3000.000	3000.000	False
LD37051465	3000.000	3000.000	False
LD37051468	3000.000	3000.000	False
LD37051471	3000.000	3000.000	False
LD37051474	3000.000	3000.000	False
LD37051477	3000.000	3000.000	False
LD37051480	3000.000	3000.000	False
LD37051483	3000.000	3000.000	False
LD37051486	3000.000	3000.000	False
LD37051489	3000.000	3000.000	False
LD37051492	3000.000	3000.000	False
LD37051495	3000.000	3000.000	False
LD37051498	3000.000	3000.000	False
LD37051501	3000.000	3000.000	False

DPH-16 Report on Tiles - continued

<u>Tile</u>	<u>Approx. Width</u>	<u>Approx. Height</u>	<u>Overlap</u>
LD37051504	3000.000	3000.000	False
LD37051507	3000.000	3000.000	False
LD37051510	3000.000	3000.000	False
LD37051513	3000.000	3000.000	False
LD37051516	3000.000	3000.000	False
LD37051519	3000.000	3000.000	False
LD37051522	3000.000	3000.000	False
LD37051525	3000.000	3000.000	False
LD37051528	3000.000	3000.000	False
LD37051531	3000.000	3000.000	False
LD37051534	3000.000	3000.000	False
LD37051537	3000.000	3000.000	False
LD37051540	3000.000	3000.000	False
LD37051543	3000.000	3000.000	False
LD37051546	3000.000	3000.000	False
LD37051549	3000.000	3000.000	False
LD37051552	3000.000	3000.000	False
LD37051555	3000.000	3000.000	False
LD37051558	3000.000	3000.000	False
LD37051561	3000.000	3000.000	False
LD37051564	3000.000	3000.000	False
LD37051567	3000.000	3000.000	False
LD37051570	3000.000	3000.000	False
LD37051573	3000.000	3000.000	False
LD37051576	3000.000	3000.000	False
LD37051579	3000.000	3000.000	False
LD37051582	3000.000	3000.000	False
LD37051585	3000.000	3000.000	False
LD37051588	3000.000	3000.000	False
LD37051591	3000.000	3000.000	False
LD37051594	3000.000	3000.000	False
LD37051597	3000.000	3000.000	False
LD37051600	3000.000	3000.000	False
LD37051603	3000.000	3000.000	False
LD37051606	3000.000	3000.000	False
LD37051609	3000.000	3000.000	False
LD37051612	3000.000	3000.000	False
LD37051615	3000.000	3000.000	False
LD37081339	3000.000	3000.000	False
LD37081342	3000.000	3000.000	False
LD37081345	3000.000	3000.000	False
LD37081348	3000.000	3000.000	False
LD37081351	3000.000	3000.000	False
LD37081354	3000.000	3000.000	False
LD37081357	3000.000	3000.000	False
LD37081360	3000.000	3000.000	False
LD37081363	3000.000	3000.000	False
LD37081366	3000.000	3000.000	False

DPH-16 Report on Tiles - continued

<u>Tile</u>	<u>Approx. Width</u>	<u>Approx. Height</u>	<u>Overlap</u>
LD37081369	3000.000	3000.000	False
LD37081372	3000.000	3000.000	False
LD37081375	3000.000	3000.000	False
LD37081378	3000.000	3000.000	False
LD37081381	3000.000	3000.000	False
LD37081384	3000.000	3000.000	False
LD37081387	3000.000	3000.000	False
LD37081390	3000.000	3000.000	False
LD37081393	3000.000	3000.000	False
LD37081396	3000.000	3000.000	False
LD37081399	3000.000	3000.000	False
LD37081402	3000.000	3000.000	False
LD37081405	3000.000	3000.000	False
LD37081408	3000.000	3000.000	False
LD37081411	3000.000	3000.000	False
LD37081414	3000.000	3000.000	False
LD37081417	3000.000	3000.000	False
LD37081420	3000.000	3000.000	False
LD37081423	3000.000	3000.000	False
LD37081426	3000.000	3000.000	False
LD37081429	3000.000	3000.000	False
LD37081432	3000.000	3000.000	False
LD37081435	3000.000	3000.000	False
LD37081438	3000.000	3000.000	False
LD37081441	3000.000	3000.000	False
LD37081444	3000.000	3000.000	False
LD37081447	3000.000	3000.000	False
LD37081450	3000.000	3000.000	False
LD37081453	3000.000	3000.000	False
LD37081456	3000.000	3000.000	False
LD37081459	3000.000	3000.000	False
LD37081462	3000.000	3000.000	False
LD37081465	3000.000	3000.000	False
LD37081468	3000.000	3000.000	False
LD37081471	3000.000	3000.000	False
LD37081474	3000.000	3000.000	False
LD37081477	3000.000	3000.000	False
LD37081480	3000.000	3000.000	False
LD37081483	3000.000	3000.000	False
LD37081486	3000.000	3000.000	False
LD37081489	3000.000	3000.000	False
LD37081492	3000.000	3000.000	False
LD37081495	3000.000	3000.000	False
LD37081498	3000.000	3000.000	False
LD37081501	3000.000	3000.000	False
LD37081504	3000.000	3000.000	False
LD37081507	3000.000	3000.000	False
LD37081510	3000.000	3000.000	False

DPH-16 Report on Tiles - continued

<u>Tile</u>	<u>Approx. Width</u>	<u>Approx. Height</u>	<u>Overlap</u>
LD37081513	3000.000	3000.000	False
LD37081516	3000.000	3000.000	False
LD37081519	3000.000	3000.000	False
LD37081522	3000.000	3000.000	False
LD37081525	3000.000	3000.000	False
LD37081528	3000.000	3000.000	False
LD37081531	3000.000	3000.000	False
LD37081534	3000.000	3000.000	False
LD37081537	3000.000	3000.000	False
LD37081540	3000.000	3000.000	False
LD37081543	3000.000	3000.000	False
LD37081546	3000.000	3000.000	False
LD37081549	3000.000	3000.000	False
LD37081552	3000.000	3000.000	False
LD37081555	3000.000	3000.000	False
LD37081558	3000.000	3000.000	False
LD37081561	3000.000	3000.000	False
LD37081564	3000.000	3000.000	False
LD37081567	3000.000	3000.000	False
LD37081570	3000.000	3000.000	False
LD37081573	3000.000	3000.000	False
LD37081576	3000.000	3000.000	False
LD37081579	3000.000	3000.000	False
LD37081582	3000.000	3000.000	False
LD37081585	3000.000	3000.000	False
LD37081588	3000.000	3000.000	False
LD37081591	3000.000	3000.000	False
LD37081594	3000.000	3000.000	False
LD37081597	3000.000	3000.000	False
LD37081600	3000.000	3000.000	False
LD37081603	3000.000	3000.000	False
LD37081606	3000.000	3000.000	False
LD37081609	3000.000	3000.000	False
LD37081612	3000.000	3000.000	False
LD37081615	3000.000	3000.000	False
LD37111339	3000.000	3000.000	False
LD37111342	3000.000	3000.000	False
LD37111345	3000.000	3000.000	False
LD37111348	3000.000	3000.000	False
LD37111351	3000.000	3000.000	False
LD37111354	3000.000	3000.000	False
LD37111357	3000.000	3000.000	False
LD37111360	3000.000	3000.000	False
LD37111363	3000.000	3000.000	False
LD37111366	3000.000	3000.000	False
LD37111369	3000.000	3000.000	False
LD37111372	3000.000	3000.000	False
LD37111375	3000.000	3000.000	False

DPH-16 Report on Tiles - continued

<u>Tile</u>	<u>Approx. Width</u>	<u>Approx. Height</u>	<u>Overlap</u>
LD37111378	3000.000	3000.000	False
LD37111381	3000.000	3000.000	False
LD37111384	3000.000	3000.000	False
LD37111387	3000.000	3000.000	False
LD37111390	3000.000	3000.000	False
LD37111393	3000.000	3000.000	False
LD37111396	3000.000	3000.000	False
LD37111399	3000.000	3000.000	False
LD37111402	3000.000	3000.000	False
LD37111405	3000.000	3000.000	False
LD37111408	3000.000	3000.000	False
LD37111411	3000.000	3000.000	False
LD37111414	3000.000	3000.000	False
LD37111417	3000.000	3000.000	False
LD37111420	3000.000	3000.000	False
LD37111423	3000.000	3000.000	False
LD37111426	3000.000	3000.000	False
LD37111429	3000.000	3000.000	False
LD37111432	3000.000	3000.000	False
LD37111435	3000.000	3000.000	False
LD37111438	3000.000	3000.000	False
LD37111441	3000.000	3000.000	False
LD37111444	3000.000	3000.000	False
LD37111447	3000.000	3000.000	False
LD37111450	3000.000	3000.000	False
LD37111453	3000.000	3000.000	False
LD37111456	3000.000	3000.000	False
LD37111459	3000.000	3000.000	False
LD37111462	3000.000	3000.000	False
LD37111465	3000.000	3000.000	False
LD37111468	3000.000	3000.000	False
LD37111471	3000.000	3000.000	False
LD37111474	3000.000	3000.000	False
LD37111477	3000.000	3000.000	False
LD37111480	3000.000	3000.000	False
LD37111483	3000.000	3000.000	False
LD37111486	3000.000	3000.000	False
LD37111489	3000.000	3000.000	False
LD37111492	3000.000	3000.000	False
LD37111495	3000.000	3000.000	False
LD37111498	3000.000	3000.000	False
LD37111501	3000.000	3000.000	False
LD37111504	3000.000	3000.000	False
LD37111507	3000.000	3000.000	False
LD37111510	3000.000	3000.000	False
LD37111513	3000.000	3000.000	False
LD37111516	3000.000	3000.000	False
LD37111519	3000.000	3000.000	False

DPH-16 Report on Tiles - continued

<u>Tile</u>	<u>Approx. Width</u>	<u>Approx. Height</u>	<u>Overlap</u>
LD37111522	3000.000	3000.000	False
LD37111525	3000.000	3000.000	False
LD37111528	3000.000	3000.000	False
LD37111531	3000.000	3000.000	False
LD37111534	3000.000	3000.000	False
LD37111537	3000.000	3000.000	False
LD37111540	3000.000	3000.000	False
LD37111543	3000.000	3000.000	False
LD37111546	3000.000	3000.000	False
LD37111549	3000.000	3000.000	False
LD37111552	3000.000	3000.000	False
LD37111555	3000.000	3000.000	False
LD37111558	3000.000	3000.000	False
LD37111561	3000.000	3000.000	False
LD37111564	3000.000	3000.000	False
LD37111567	3000.000	3000.000	False
LD37111570	3000.000	3000.000	False
LD37111573	3000.000	3000.000	False
LD37111576	3000.000	3000.000	False
LD37111579	3000.000	3000.000	False
LD37111582	3000.000	3000.000	False
LD37111585	3000.000	3000.000	False
LD37111588	3000.000	3000.000	False
LD37111591	3000.000	3000.000	False
LD37111594	3000.000	3000.000	False
LD37111597	3000.000	3000.000	False
LD37111600	3000.000	3000.000	False
LD37111603	3000.000	3000.000	False
LD37111606	3000.000	3000.000	False
LD37111609	3000.000	3000.000	False
LD37111612	3000.000	3000.000	False
LD37111615	3000.000	3000.000	False
LD37111618	3000.000	3000.000	False
LD37141339	3000.000	3000.000	False
LD37141342	3000.000	3000.000	False
LD37141345	3000.000	3000.000	False
LD37141348	3000.000	3000.000	False
LD37141351	3000.000	3000.000	False
LD37141354	3000.000	3000.000	False
LD37141357	3000.000	3000.000	False
LD37141360	3000.000	3000.000	False
LD37141363	3000.000	3000.000	False
LD37141366	3000.000	3000.000	False
LD37141369	3000.000	3000.000	False
LD37141372	3000.000	3000.000	False
LD37141375	3000.000	3000.000	False
LD37141378	3000.000	3000.000	False
LD37141381	3000.000	3000.000	False

DPH-16 Report on Tiles - continued

<u>Tile</u>	<u>Approx. Width</u>	<u>Approx. Height</u>	<u>Overlap</u>
LD37141384	3000.000	3000.000	False
LD37141387	3000.000	3000.000	False
LD37141390	3000.000	3000.000	False
LD37141393	3000.000	3000.000	False
LD37141396	3000.000	3000.000	False
LD37141399	3000.000	3000.000	False
LD37141402	3000.000	3000.000	False
LD37141405	3000.000	3000.000	False
LD37141408	3000.000	3000.000	False
LD37141411	3000.000	3000.000	False
LD37141414	3000.000	3000.000	False
LD37141417	3000.000	3000.000	False
LD37141420	3000.000	3000.000	False
LD37141423	3000.000	3000.000	False
LD37141426	3000.000	3000.000	False
LD37141429	3000.000	3000.000	False
LD37141432	3000.000	3000.000	False
LD37141435	3000.000	3000.000	False
LD37141438	3000.000	3000.000	False
LD37141441	3000.000	3000.000	False
LD37141444	3000.000	3000.000	False
LD37141447	3000.000	3000.000	False
LD37141450	3000.000	3000.000	False
LD37141453	3000.000	3000.000	False
LD37141456	3000.000	3000.000	False
LD37141459	3000.000	3000.000	False
LD37141462	3000.000	3000.000	False
LD37141465	3000.000	3000.000	False
LD37141468	3000.000	3000.000	False
LD37141471	3000.000	3000.000	False
LD37141474	3000.000	3000.000	False
LD37141477	3000.000	3000.000	False
LD37141480	3000.000	3000.000	False
LD37141483	3000.000	3000.000	False
LD37141486	3000.000	3000.000	False
LD37141489	3000.000	3000.000	False
LD37141492	3000.000	3000.000	False
LD37141495	3000.000	3000.000	False
LD37141498	3000.000	3000.000	False
LD37141501	3000.000	3000.000	False
LD37141504	3000.000	3000.000	False
LD37141507	3000.000	3000.000	False
LD37141510	3000.000	3000.000	False
LD37141513	3000.000	3000.000	False
LD37141516	3000.000	3000.000	False
LD37141519	3000.000	3000.000	False
LD37141522	3000.000	3000.000	False
LD37141525	3000.000	3000.000	False

DPH-16 Report on Tiles - continued

<u>Tile</u>	<u>Approx. Width</u>	<u>Approx. Height</u>	<u>Overlap</u>
LD37141528	3000.000	3000.000	False
LD37141531	3000.000	3000.000	False
LD37141534	3000.000	3000.000	False
LD37141537	3000.000	3000.000	False
LD37141540	3000.000	3000.000	False
LD37141543	3000.000	3000.000	False
LD37141546	3000.000	3000.000	False
LD37141549	3000.000	3000.000	False
LD37141552	3000.000	3000.000	False
LD37141555	3000.000	3000.000	False
LD37141558	3000.000	3000.000	False
LD37141561	3000.000	3000.000	False
LD37141564	3000.000	3000.000	False
LD37141567	3000.000	3000.000	False
LD37141570	3000.000	3000.000	False
LD37141573	3000.000	3000.000	False
LD37141576	3000.000	3000.000	False
LD37141579	3000.000	3000.000	False
LD37141582	3000.000	3000.000	False
LD37141585	3000.000	3000.000	False
LD37141588	3000.000	3000.000	False
LD37141591	3000.000	3000.000	False
LD37141594	3000.000	3000.000	False
LD37141597	3000.000	3000.000	False
LD37141600	3000.000	3000.000	False
LD37141603	3000.000	3000.000	False
LD37141606	3000.000	3000.000	False
LD37141609	3000.000	3000.000	False
LD37141612	3000.000	3000.000	False
LD37141615	3000.000	3000.000	False
LD37141618	3000.000	3000.000	False
LD37171339	3000.000	3000.000	False
LD37171342	3000.000	3000.000	False
LD37171345	3000.000	3000.000	False
LD37171348	3000.000	3000.000	False
LD37171351	3000.000	3000.000	False
LD37171354	3000.000	3000.000	False
LD37171357	3000.000	3000.000	False
LD37171360	3000.000	3000.000	False
LD37171363	3000.000	3000.000	False
LD37171366	3000.000	3000.000	False
LD37171369	3000.000	3000.000	False
LD37171372	3000.000	3000.000	False
LD37171375	3000.000	3000.000	False
LD37171378	3000.000	3000.000	False
LD37171381	3000.000	3000.000	False
LD37171384	3000.000	3000.000	False
LD37171387	3000.000	3000.000	False

DPH-16 Report on Tiles - continued

<u>Tile</u>	<u>Approx. Width</u>	<u>Approx. Height</u>	<u>Overlap</u>
LD37171390	3000.000	3000.000	False
LD37171393	3000.000	3000.000	False
LD37171396	3000.000	3000.000	False
LD37171399	3000.000	3000.000	False
LD37171402	3000.000	3000.000	False
LD37171405	3000.000	3000.000	False
LD37171408	3000.000	3000.000	False
LD37171411	3000.000	3000.000	False
LD37171414	3000.000	3000.000	False
LD37171417	3000.000	3000.000	False
LD37171420	3000.000	3000.000	False
LD37171423	3000.000	3000.000	False
LD37171426	3000.000	3000.000	False
LD37171429	3000.000	3000.000	False
LD37171432	3000.000	3000.000	False
LD37171435	3000.000	3000.000	False
LD37171438	3000.000	3000.000	False
LD37171441	3000.000	3000.000	False
LD37171444	3000.000	3000.000	False
LD37171447	3000.000	3000.000	False
LD37171450	3000.000	3000.000	False
LD37171453	3000.000	3000.000	False
LD37171456	3000.000	3000.000	False
LD37171459	3000.000	3000.000	False
LD37171462	3000.000	3000.000	False
LD37171465	3000.000	3000.000	False
LD37171468	3000.000	3000.000	False
LD37171471	3000.000	3000.000	False
LD37171474	3000.000	3000.000	False
LD37171477	3000.000	3000.000	False
LD37171480	3000.000	3000.000	False
LD37171483	3000.000	3000.000	False
LD37171486	3000.000	3000.000	False
LD37171489	3000.000	3000.000	False
LD37171492	3000.000	3000.000	False
LD37171495	3000.000	3000.000	False
LD37171498	3000.000	3000.000	False
LD37171501	3000.000	3000.000	False
LD37171504	3000.000	3000.000	False
LD37171507	3000.000	3000.000	False
LD37171510	3000.000	3000.000	False
LD37171513	3000.000	3000.000	False
LD37171516	3000.000	3000.000	False
LD37171519	3000.000	3000.000	False
LD37171522	3000.000	3000.000	False
LD37171525	3000.000	3000.000	False
LD37171528	3000.000	3000.000	False
LD37171531	3000.000	3000.000	False

DPH-16 Report on Tiles - continued

<u>Tile</u>	<u>Approx. Width</u>	<u>Approx. Height</u>	<u>Overlap</u>
LD37171534	3000.000	3000.000	False
LD37171537	3000.000	3000.000	False
LD37171540	3000.000	3000.000	False
LD37171543	3000.000	3000.000	False
LD37171546	3000.000	3000.000	False
LD37171549	3000.000	3000.000	False
LD37171552	3000.000	3000.000	False
LD37171555	3000.000	3000.000	False
LD37171558	3000.000	3000.000	False
LD37171561	3000.000	3000.000	False
LD37171564	3000.000	3000.000	False
LD37171567	3000.000	3000.000	False
LD37171570	3000.000	3000.000	False
LD37171573	3000.000	3000.000	False
LD37171576	3000.000	3000.000	False
LD37171579	3000.000	3000.000	False
LD37171582	3000.000	3000.000	False
LD37171585	3000.000	3000.000	False
LD37171588	3000.000	3000.000	False
LD37171591	3000.000	3000.000	False
LD37171594	3000.000	3000.000	False
LD37171597	3000.000	3000.000	False
LD37171600	3000.000	3000.000	False
LD37171603	3000.000	3000.000	False
LD37171606	3000.000	3000.000	False
LD37171609	3000.000	3000.000	False
LD37171612	3000.000	3000.000	False
LD37171615	3000.000	3000.000	False
LD37171618	3000.000	3000.000	False
LD37201339	3000.000	3000.000	False
LD37201342	3000.000	3000.000	False
LD37201345	3000.000	3000.000	False
LD37201348	3000.000	3000.000	False
LD37201351	3000.000	3000.000	False
LD37201354	3000.000	3000.000	False
LD37201357	3000.000	3000.000	False
LD37201360	3000.000	3000.000	False
LD37201363	3000.000	3000.000	False
LD37201366	3000.000	3000.000	False
LD37201369	3000.000	3000.000	False
LD37201372	3000.000	3000.000	False
LD37201375	3000.000	3000.000	False
LD37201378	3000.000	3000.000	False
LD37201381	3000.000	3000.000	False
LD37201384	3000.000	3000.000	False
LD37201387	3000.000	3000.000	False
LD37201390	3000.000	3000.000	False
LD37201393	3000.000	3000.000	False

DPH-16 Report on Tiles - continued

<u>Tile</u>	<u>Approx. Width</u>	<u>Approx. Height</u>	<u>Overlap</u>
LD37201396	3000.000	3000.000	False
LD37201399	3000.000	3000.000	False
LD37201402	3000.000	3000.000	False
LD37201405	3000.000	3000.000	False
LD37201408	3000.000	3000.000	False
LD37201411	3000.000	3000.000	False
LD37201414	3000.000	3000.000	False
LD37201417	3000.000	3000.000	False
LD37201420	3000.000	3000.000	False
LD37201423	3000.000	3000.000	False
LD37201426	3000.000	3000.000	False
LD37201429	3000.000	3000.000	False
LD37201432	3000.000	3000.000	False
LD37201435	3000.000	3000.000	False
LD37201438	3000.000	3000.000	False
LD37201441	3000.000	3000.000	False
LD37201444	3000.000	3000.000	False
LD37201447	3000.000	3000.000	False
LD37201450	3000.000	3000.000	False
LD37201453	3000.000	3000.000	False
LD37201456	3000.000	3000.000	False
LD37201459	3000.000	3000.000	False
LD37201462	3000.000	3000.000	False
LD37201465	3000.000	3000.000	False
LD37201468	3000.000	3000.000	False
LD37201471	3000.000	3000.000	False
LD37201474	3000.000	3000.000	False
LD37201477	3000.000	3000.000	False
LD37201480	3000.000	3000.000	False
LD37201483	3000.000	3000.000	False
LD37201486	3000.000	3000.000	False
LD37201489	3000.000	3000.000	False
LD37201492	3000.000	3000.000	False
LD37201495	3000.000	3000.000	False
LD37201498	3000.000	3000.000	False
LD37201501	3000.000	3000.000	False
LD37201504	3000.000	3000.000	False
LD37201507	3000.000	3000.000	False
LD37201510	3000.000	3000.000	False
LD37201513	3000.000	3000.000	False
LD37201516	3000.000	3000.000	False
LD37201519	3000.000	3000.000	False
LD37201522	3000.000	3000.000	False
LD37201525	3000.000	3000.000	False
LD37201528	3000.000	3000.000	False
LD37201531	3000.000	3000.000	False
LD37201534	3000.000	3000.000	False
LD37201537	3000.000	3000.000	False

DPH-16 Report on Tiles - continued

<u>Tile</u>	<u>Approx. Width</u>	<u>Approx. Height</u>	<u>Overlap</u>
LD37201540	3000.000	3000.000	False
LD37201543	3000.000	3000.000	False
LD37201546	3000.000	3000.000	False
LD37201549	3000.000	3000.000	False
LD37201552	3000.000	3000.000	False
LD37201555	3000.000	3000.000	False
LD37201558	3000.000	3000.000	False
LD37201561	3000.000	3000.000	False
LD37201564	3000.000	3000.000	False
LD37201567	3000.000	3000.000	False
LD37201570	3000.000	3000.000	False
LD37201573	3000.000	3000.000	False
LD37201576	3000.000	3000.000	False
LD37201579	3000.000	3000.000	False
LD37201582	3000.000	3000.000	False
LD37201585	3000.000	3000.000	False
LD37201588	3000.000	3000.000	False
LD37201591	3000.000	3000.000	False
LD37201594	3000.000	3000.000	False
LD37201597	3000.000	3000.000	False
LD37201600	3000.000	3000.000	False
LD37201603	3000.000	3000.000	False
LD37201606	3000.000	3000.000	False
LD37201609	3000.000	3000.000	False
LD37201612	3000.000	3000.000	False
LD37201615	3000.000	3000.000	False
LD37201618	3000.000	3000.000	False
LD37231339	3000.000	3000.000	False
LD37231342	3000.000	3000.000	False
LD37231345	3000.000	3000.000	False
LD37231348	3000.000	3000.000	False
LD37231351	3000.000	3000.000	False
LD37231354	3000.000	3000.000	False
LD37231357	3000.000	3000.000	False
LD37231360	3000.000	3000.000	False
LD37231363	3000.000	3000.000	False
LD37231366	3000.000	3000.000	False
LD37231369	3000.000	3000.000	False
LD37231372	3000.000	3000.000	False
LD37231375	3000.000	3000.000	False
LD37231378	3000.000	3000.000	False
LD37231381	3000.000	3000.000	False
LD37231384	3000.000	3000.000	False
LD37231387	3000.000	3000.000	False
LD37231390	3000.000	3000.000	False
LD37231393	3000.000	3000.000	False
LD37231396	3000.000	3000.000	False
LD37231399	3000.000	3000.000	False

DPH-16 Report on Tiles - continued

<u>Tile</u>	<u>Approx. Width</u>	<u>Approx. Height</u>	<u>Overlap</u>
LD37231402	3000.000	3000.000	False
LD37231405	3000.000	3000.000	False
LD37231408	3000.000	3000.000	False
LD37231411	3000.000	3000.000	False
LD37231414	3000.000	3000.000	False
LD37231417	3000.000	3000.000	False
LD37231420	3000.000	3000.000	False
LD37231423	3000.000	3000.000	False
LD37231426	3000.000	3000.000	False
LD37231429	3000.000	3000.000	False
LD37231432	3000.000	3000.000	False
LD37231435	3000.000	3000.000	False
LD37231438	3000.000	3000.000	False
LD37231441	3000.000	3000.000	False
LD37231444	3000.000	3000.000	False
LD37231447	3000.000	3000.000	False
LD37231450	3000.000	3000.000	False
LD37231453	3000.000	3000.000	False
LD37231456	3000.000	3000.000	False
LD37231459	3000.000	3000.000	False
LD37231462	3000.000	3000.000	False
LD37231465	3000.000	3000.000	False
LD37231468	3000.000	3000.000	False
LD37231471	3000.000	3000.000	False
LD37231474	3000.000	3000.000	False
LD37231477	3000.000	3000.000	False
LD37231480	3000.000	3000.000	False
LD37231483	3000.000	3000.000	False
LD37231486	3000.000	3000.000	False
LD37231489	3000.000	3000.000	False
LD37231492	3000.000	3000.000	False
LD37231495	3000.000	3000.000	False
LD37231498	3000.000	3000.000	False
LD37231501	3000.000	3000.000	False
LD37231504	3000.000	3000.000	False
LD37231507	3000.000	3000.000	False
LD37231510	3000.000	3000.000	False
LD37231513	3000.000	3000.000	False
LD37231516	3000.000	3000.000	False
LD37231519	3000.000	3000.000	False
LD37231522	3000.000	3000.000	False
LD37231525	3000.000	3000.000	False
LD37231528	3000.000	3000.000	False
LD37231531	3000.000	3000.000	False
LD37231534	3000.000	3000.000	False
LD37231537	3000.000	3000.000	False
LD37231540	3000.000	3000.000	False
LD37231543	3000.000	3000.000	False

DPH-16 Report on Tiles - continued

<u>Tile</u>	<u>Approx. Width</u>	<u>Approx. Height</u>	<u>Overlap</u>
LD37231546	3000.000	3000.000	False
LD37231549	3000.000	3000.000	False
LD37231552	3000.000	3000.000	False
LD37231555	3000.000	3000.000	False
LD37231558	3000.000	3000.000	False
LD37231561	3000.000	3000.000	False
LD37231564	3000.000	3000.000	False
LD37231567	3000.000	3000.000	False
LD37231570	3000.000	3000.000	False
LD37231573	3000.000	3000.000	False
LD37231576	3000.000	3000.000	False
LD37231579	3000.000	3000.000	False
LD37231582	3000.000	3000.000	False
LD37231585	3000.000	3000.000	False
LD37231588	3000.000	3000.000	False
LD37231591	3000.000	3000.000	False
LD37231594	3000.000	3000.000	False
LD37231597	3000.000	3000.000	False
LD37231600	3000.000	3000.000	False
LD37231603	3000.000	3000.000	False
LD37231606	3000.000	3000.000	False
LD37231609	3000.000	3000.000	False
LD37231612	3000.000	3000.000	False
LD37231615	3000.000	3000.000	False
LD37231618	3000.000	3000.000	False
LD37261339	3000.000	3000.000	False
LD37261342	3000.000	3000.000	False
LD37261345	3000.000	3000.000	False
LD37261348	3000.000	3000.000	False
LD37261351	3000.000	3000.000	False
LD37261354	3000.000	3000.000	False
LD37261357	3000.000	3000.000	False
LD37261360	3000.000	3000.000	False
LD37261363	3000.000	3000.000	False
LD37261366	3000.000	3000.000	False
LD37261369	3000.000	3000.000	False
LD37261372	3000.000	3000.000	False
LD37261375	3000.000	3000.000	False
LD37261378	3000.000	3000.000	False
LD37261381	3000.000	3000.000	False
LD37261384	3000.000	3000.000	False
LD37261387	3000.000	3000.000	False
LD37261390	3000.000	3000.000	False
LD37261393	3000.000	3000.000	False
LD37261396	3000.000	3000.000	False
LD37261399	3000.000	3000.000	False
LD37261402	3000.000	3000.000	False
LD37261405	3000.000	3000.000	False

DPH-16 Report on Tiles - continued

<u>Tile</u>	<u>Approx. Width</u>	<u>Approx. Height</u>	<u>Overlap</u>
LD37261408	3000.000	3000.000	False
LD37261411	3000.000	3000.000	False
LD37261414	3000.000	3000.000	False
LD37261417	3000.000	3000.000	False
LD37261420	3000.000	3000.000	False
LD37261423	3000.000	3000.000	False
LD37261426	3000.000	3000.000	False
LD37261429	3000.000	3000.000	False
LD37261432	3000.000	3000.000	False
LD37261435	3000.000	3000.000	False
LD37261438	3000.000	3000.000	False
LD37261441	3000.000	3000.000	False
LD37261444	3000.000	3000.000	False
LD37261447	3000.000	3000.000	False
LD37261450	3000.000	3000.000	False
LD37261453	3000.000	3000.000	False
LD37261456	3000.000	3000.000	False
LD37261459	3000.000	3000.000	False
LD37261462	3000.000	3000.000	False
LD37261465	3000.000	3000.000	False
LD37261468	3000.000	3000.000	False
LD37261471	3000.000	3000.000	False
LD37261474	3000.000	3000.000	False
LD37261477	3000.000	3000.000	False
LD37261480	3000.000	3000.000	False
LD37261483	3000.000	3000.000	False
LD37261486	3000.000	3000.000	False
LD37261489	3000.000	3000.000	False
LD37261492	3000.000	3000.000	False
LD37261495	3000.000	3000.000	False
LD37261498	3000.000	3000.000	False
LD37261501	3000.000	3000.000	False
LD37261504	3000.000	3000.000	False
LD37261507	3000.000	3000.000	False
LD37261510	3000.000	3000.000	False
LD37261513	3000.000	3000.000	False
LD37261516	3000.000	3000.000	False
LD37261519	3000.000	3000.000	False
LD37261522	3000.000	3000.000	False
LD37261525	3000.000	3000.000	False
LD37261528	3000.000	3000.000	False
LD37261531	3000.000	3000.000	False
LD37261534	3000.000	3000.000	False
LD37261537	3000.000	3000.000	False
LD37261540	3000.000	3000.000	False
LD37261543	3000.000	3000.000	False
LD37261546	3000.000	3000.000	False
LD37261549	3000.000	3000.000	False

DPH-16 Report on Tiles - continued

<u>Tile</u>	<u>Approx. Width</u>	<u>Approx. Height</u>	<u>Overlap</u>
LD37261552	3000.000	3000.000	False
LD37261555	3000.000	3000.000	False
LD37261558	3000.000	3000.000	False
LD37261561	3000.000	3000.000	False
LD37261564	3000.000	3000.000	False
LD37261567	3000.000	3000.000	False
LD37261570	3000.000	3000.000	False
LD37261573	3000.000	3000.000	False
LD37261576	3000.000	3000.000	False
LD37261579	3000.000	3000.000	False
LD37261582	3000.000	3000.000	False
LD37261585	3000.000	3000.000	False
LD37261588	3000.000	3000.000	False
LD37261591	3000.000	3000.000	False
LD37261594	3000.000	3000.000	False
LD37261597	3000.000	3000.000	False
LD37261600	3000.000	3000.000	False
LD37261603	3000.000	3000.000	False
LD37261606	3000.000	3000.000	False
LD37261609	3000.000	3000.000	False
LD37261612	3000.000	3000.000	False
LD37261615	3000.000	3000.000	False
LD37261618	3000.000	3000.000	False
LD37291339	3000.000	3000.000	False
LD37291342	3000.000	3000.000	False
LD37291345	3000.000	3000.000	False
LD37291348	3000.000	3000.000	False
LD37291351	3000.000	3000.000	False
LD37291354	3000.000	3000.000	False
LD37291357	3000.000	3000.000	False
LD37291360	3000.000	3000.000	False
LD37291363	3000.000	3000.000	False
LD37291366	3000.000	3000.000	False
LD37291369	3000.000	3000.000	False
LD37291372	3000.000	3000.000	False
LD37291375	3000.000	3000.000	False
LD37291378	3000.000	3000.000	False
LD37291381	3000.000	3000.000	False
LD37291384	3000.000	3000.000	False
LD37291387	3000.000	3000.000	False
LD37291390	3000.000	3000.000	False
LD37291393	3000.000	3000.000	False
LD37291396	3000.000	3000.000	False
LD37291399	3000.000	3000.000	False
LD37291402	3000.000	3000.000	False
LD37291405	3000.000	3000.000	False
LD37291408	3000.000	3000.000	False
LD37291411	3000.000	3000.000	False

DPH-16 Report on Tiles - continued

<u>Tile</u>	<u>Approx. Width</u>	<u>Approx. Height</u>	<u>Overlap</u>
LD37291414	3000.000	3000.000	False
LD37291417	3000.000	3000.000	False
LD37291420	3000.000	3000.000	False
LD37291423	3000.000	3000.000	False
LD37291426	3000.000	3000.000	False
LD37291429	3000.000	3000.000	False
LD37291432	3000.000	3000.000	False
LD37291435	3000.000	3000.000	False
LD37291438	3000.000	3000.000	False
LD37291441	3000.000	3000.000	False
LD37291444	3000.000	3000.000	False
LD37291447	3000.000	3000.000	False
LD37291450	3000.000	3000.000	False
LD37291453	3000.000	3000.000	False
LD37291456	3000.000	3000.000	False
LD37291459	3000.000	3000.000	False
LD37291462	3000.000	3000.000	False
LD37291465	3000.000	3000.000	False
LD37291468	3000.000	3000.000	False
LD37291471	3000.000	3000.000	False
LD37291474	3000.000	3000.000	False
LD37291477	3000.000	3000.000	False
LD37291480	3000.000	3000.000	False
LD37291483	3000.000	3000.000	False
LD37291486	3000.000	3000.000	False
LD37291489	3000.000	3000.000	False
LD37291492	3000.000	3000.000	False
LD37291495	3000.000	3000.000	False
LD37291498	3000.000	3000.000	False
LD37291501	3000.000	3000.000	False
LD37291504	3000.000	3000.000	False
LD37291507	3000.000	3000.000	False
LD37291510	3000.000	3000.000	False
LD37291513	3000.000	3000.000	False
LD37291516	3000.000	3000.000	False
LD37291519	3000.000	3000.000	False
LD37291522	3000.000	3000.000	False
LD37291525	3000.000	3000.000	False
LD37291528	3000.000	3000.000	False
LD37291531	3000.000	3000.000	False
LD37291534	3000.000	3000.000	False
LD37291537	3000.000	3000.000	False
LD37291540	3000.000	3000.000	False
LD37291543	3000.000	3000.000	False
LD37291546	3000.000	3000.000	False
LD37291549	3000.000	3000.000	False
LD37291552	3000.000	3000.000	False
LD37291555	3000.000	3000.000	False

DPH-16 Report on Tiles - continued

<u>Tile</u>	<u>Approx. Width</u>	<u>Approx. Height</u>	<u>Overlap</u>
LD37291558	3000.000	3000.000	False
LD37291561	3000.000	3000.000	False
LD37291564	3000.000	3000.000	False
LD37291567	3000.000	3000.000	False
LD37291570	3000.000	3000.000	False
LD37291573	3000.000	3000.000	False
LD37291576	3000.000	3000.000	False
LD37291579	3000.000	3000.000	False
LD37291582	3000.000	3000.000	False
LD37291585	3000.000	3000.000	False
LD37291588	3000.000	3000.000	False
LD37291591	3000.000	3000.000	False
LD37291594	3000.000	3000.000	False
LD37291597	3000.000	3000.000	False
LD37291600	3000.000	3000.000	False
LD37291603	3000.000	3000.000	False
LD37291606	3000.000	3000.000	False
LD37291609	3000.000	3000.000	False
LD37291612	3000.000	3000.000	False
LD37291615	3000.000	3000.000	False
LD37291618	3000.000	3000.000	False
LD37321339	3000.000	3000.000	False
LD37321342	3000.000	3000.000	False
LD37321345	3000.000	3000.000	False
LD37321348	3000.000	3000.000	False
LD37321351	3000.000	3000.000	False
LD37321354	3000.000	3000.000	False
LD37321357	3000.000	3000.000	False
LD37321360	3000.000	3000.000	False
LD37321363	3000.000	3000.000	False
LD37321366	3000.000	3000.000	False
LD37321369	3000.000	3000.000	False
LD37321372	3000.000	3000.000	False
LD37321375	3000.000	3000.000	False
LD37321378	3000.000	3000.000	False
LD37321381	3000.000	3000.000	False
LD37321384	3000.000	3000.000	False
LD37321387	3000.000	3000.000	False
LD37321390	3000.000	3000.000	False
LD37321393	3000.000	3000.000	False
LD37321396	3000.000	3000.000	False
LD37321399	3000.000	3000.000	False
LD37321402	3000.000	3000.000	False
LD37321405	3000.000	3000.000	False
LD37321408	3000.000	3000.000	False
LD37321411	3000.000	3000.000	False
LD37321414	3000.000	3000.000	False
LD37321417	3000.000	3000.000	False

DPH-16 Report on Tiles - continued

<u>Tile</u>	<u>Approx. Width</u>	<u>Approx. Height</u>	<u>Overlap</u>
LD37321420	3000.000	3000.000	False
LD37321423	3000.000	3000.000	False
LD37321426	3000.000	3000.000	False
LD37321429	3000.000	3000.000	False
LD37321432	3000.000	3000.000	False
LD37321435	3000.000	3000.000	False
LD37321438	3000.000	3000.000	False
LD37321441	3000.000	3000.000	False
LD37321444	3000.000	3000.000	False
LD37321447	3000.000	3000.000	False
LD37321450	3000.000	3000.000	False
LD37321453	3000.000	3000.000	False
LD37321456	3000.000	3000.000	False
LD37321459	3000.000	3000.000	False
LD37321462	3000.000	3000.000	False
LD37321465	3000.000	3000.000	False
LD37321468	3000.000	3000.000	False
LD37321471	3000.000	3000.000	False
LD37321474	3000.000	3000.000	False
LD37321477	3000.000	3000.000	False
LD37321480	3000.000	3000.000	False
LD37321483	3000.000	3000.000	False
LD37321486	3000.000	3000.000	False
LD37321489	3000.000	3000.000	False
LD37321492	3000.000	3000.000	False
LD37321495	3000.000	3000.000	False
LD37321498	3000.000	3000.000	False
LD37321501	3000.000	3000.000	False
LD37321504	3000.000	3000.000	False
LD37321507	3000.000	3000.000	False
LD37321510	3000.000	3000.000	False
LD37321513	3000.000	3000.000	False
LD37321516	3000.000	3000.000	False
LD37321519	3000.000	3000.000	False
LD37321522	3000.000	3000.000	False
LD37321525	3000.000	3000.000	False
LD37321528	3000.000	3000.000	False
LD37321531	3000.000	3000.000	False
LD37321534	3000.000	3000.000	False
LD37321537	3000.000	3000.000	False
LD37321540	3000.000	3000.000	False
LD37321543	3000.000	3000.000	False
LD37321546	3000.000	3000.000	False
LD37321549	3000.000	3000.000	False
LD37321552	3000.000	3000.000	False
LD37321555	3000.000	3000.000	False
LD37321558	3000.000	3000.000	False
LD37321561	3000.000	3000.000	False

DPH-16 Report on Tiles - continued

<u>Tile</u>	<u>Approx. Width</u>	<u>Approx. Height</u>	<u>Overlap</u>
LD37321564	3000.000	3000.000	False
LD37321567	3000.000	3000.000	False
LD37321570	3000.000	3000.000	False
LD37321573	3000.000	3000.000	False
LD37321576	3000.000	3000.000	False
LD37321579	3000.000	3000.000	False
LD37321582	3000.000	3000.000	False
LD37321585	3000.000	3000.000	False
LD37321588	3000.000	3000.000	False
LD37321591	3000.000	3000.000	False
LD37321594	3000.000	3000.000	False
LD37321597	3000.000	3000.000	False
LD37321600	3000.000	3000.000	False
LD37321603	3000.000	3000.000	False
LD37321606	3000.000	3000.000	False
LD37321609	3000.000	3000.000	False
LD37321612	3000.000	3000.000	False
LD37321615	3000.000	3000.000	False
LD37321618	3000.000	3000.000	False
LD37351339	3000.000	3000.000	False
LD37351342	3000.000	3000.000	False
LD37351345	3000.000	3000.000	False
LD37351348	3000.000	3000.000	False
LD37351351	3000.000	3000.000	False
LD37351354	3000.000	3000.000	False
LD37351357	3000.000	3000.000	False
LD37351360	3000.000	3000.000	False
LD37351363	3000.000	3000.000	False
LD37351366	3000.000	3000.000	False
LD37351369	3000.000	3000.000	False
LD37351372	3000.000	3000.000	False
LD37351375	3000.000	3000.000	False
LD37351378	3000.000	3000.000	False
LD37351381	3000.000	3000.000	False
LD37351384	3000.000	3000.000	False
LD37351387	3000.000	3000.000	False
LD37351390	3000.000	3000.000	False
LD37351393	3000.000	3000.000	False
LD37351396	3000.000	3000.000	False
LD37351399	3000.000	3000.000	False
LD37351402	3000.000	3000.000	False
LD37351405	3000.000	3000.000	False
LD37351408	3000.000	3000.000	False
LD37351411	3000.000	3000.000	False
LD37351414	3000.000	3000.000	False
LD37351417	3000.000	3000.000	False
LD37351420	3000.000	3000.000	False
LD37351423	3000.000	3000.000	False

DPH-16 Report on Tiles - continued

<u>Tile</u>	<u>Approx. Width</u>	<u>Approx. Height</u>	<u>Overlap</u>
LD37351426	3000.000	3000.000	False
LD37351429	3000.000	3000.000	False
LD37351432	3000.000	3000.000	False
LD37351435	3000.000	3000.000	False
LD37351438	3000.000	3000.000	False
LD37351441	3000.000	3000.000	False
LD37351444	3000.000	3000.000	False
LD37351447	3000.000	3000.000	False
LD37351450	3000.000	3000.000	False
LD37351453	3000.000	3000.000	False
LD37351456	3000.000	3000.000	False
LD37351459	3000.000	3000.000	False
LD37351462	3000.000	3000.000	False
LD37351465	3000.000	3000.000	False
LD37351468	3000.000	3000.000	False
LD37351471	3000.000	3000.000	False
LD37351474	3000.000	3000.000	False
LD37351477	3000.000	3000.000	False
LD37351480	3000.000	3000.000	False
LD37351483	3000.000	3000.000	False
LD37351486	3000.000	3000.000	False
LD37351489	3000.000	3000.000	False
LD37351492	3000.000	3000.000	False
LD37351495	3000.000	3000.000	False
LD37351498	3000.000	3000.000	False
LD37351501	3000.000	3000.000	False
LD37351504	3000.000	3000.000	False
LD37351507	3000.000	3000.000	False
LD37351510	3000.000	3000.000	False
LD37351513	3000.000	3000.000	False
LD37351516	3000.000	3000.000	False
LD37351519	3000.000	3000.000	False
LD37351522	3000.000	3000.000	False
LD37351525	3000.000	3000.000	False
LD37351528	3000.000	3000.000	False
LD37351531	3000.000	3000.000	False
LD37351534	3000.000	3000.000	False
LD37351537	3000.000	3000.000	False
LD37351540	3000.000	3000.000	False
LD37351543	3000.000	3000.000	False
LD37351546	3000.000	3000.000	False
LD37351549	3000.000	3000.000	False
LD37351552	3000.000	3000.000	False
LD37351555	3000.000	3000.000	False
LD37351558	3000.000	3000.000	False
LD37351561	3000.000	3000.000	False
LD37351564	3000.000	3000.000	False
LD37351567	3000.000	3000.000	False

DPH-16 Report on Tiles - continued

<u>Tile</u>	<u>Approx. Width</u>	<u>Approx. Height</u>	<u>Overlap</u>
LD37351570	3000.000	3000.000	False
LD37351573	3000.000	3000.000	False
LD37351576	3000.000	3000.000	False
LD37351579	3000.000	3000.000	False
LD37351582	3000.000	3000.000	False
LD37351585	3000.000	3000.000	False
LD37351588	3000.000	3000.000	False
LD37351591	3000.000	3000.000	False
LD37351594	3000.000	3000.000	False
LD37351597	3000.000	3000.000	False
LD37351600	3000.000	3000.000	False
LD37351603	3000.000	3000.000	False
LD37351606	3000.000	3000.000	False
LD37351609	3000.000	3000.000	False
LD37351612	3000.000	3000.000	False
LD37351615	3000.000	3000.000	False
LD37351618	3000.000	3000.000	False
LD37381339	3000.000	3000.000	False
LD37381342	3000.000	3000.000	False
LD37381345	3000.000	3000.000	False
LD37381348	3000.000	3000.000	False
LD37381351	3000.000	3000.000	False
LD37381354	3000.000	3000.000	False
LD37381357	3000.000	3000.000	False
LD37381360	3000.000	3000.000	False
LD37381363	3000.000	3000.000	False
LD37381366	3000.000	3000.000	False
LD37381369	3000.000	3000.000	False
LD37381372	3000.000	3000.000	False
LD37381375	3000.000	3000.000	False
LD37381378	3000.000	3000.000	False
LD37381381	3000.000	3000.000	False
LD37381384	3000.000	3000.000	False
LD37381387	3000.000	3000.000	False
LD37381390	3000.000	3000.000	False
LD37381393	3000.000	3000.000	False
LD37381396	3000.000	3000.000	False
LD37381399	3000.000	3000.000	False
LD37381402	3000.000	3000.000	False
LD37381405	3000.000	3000.000	False
LD37381408	3000.000	3000.000	False
LD37381411	3000.000	3000.000	False
LD37381414	3000.000	3000.000	False
LD37381417	3000.000	3000.000	False
LD37381420	3000.000	3000.000	False
LD37381423	3000.000	3000.000	False
LD37381426	3000.000	3000.000	False
LD37381429	3000.000	3000.000	False

DPH-16 Report on Tiles - continued

<u>Tile</u>	<u>Approx. Width</u>	<u>Approx. Height</u>	<u>Overlap</u>
LD37381432	3000.000	3000.000	False
LD37381435	3000.000	3000.000	False
LD37381438	3000.000	3000.000	False
LD37381441	3000.000	3000.000	False
LD37381444	3000.000	3000.000	False
LD37381447	3000.000	3000.000	False
LD37381450	3000.000	3000.000	False
LD37381453	3000.000	3000.000	False
LD37381456	3000.000	3000.000	False
LD37381459	3000.000	3000.000	False
LD37381462	3000.000	3000.000	False
LD37381465	3000.000	3000.000	False
LD37381468	3000.000	3000.000	False
LD37381471	3000.000	3000.000	False
LD37381474	3000.000	3000.000	False
LD37381477	3000.000	3000.000	False
LD37381480	3000.000	3000.000	False
LD37381483	3000.000	3000.000	False
LD37381486	3000.000	3000.000	False
LD37381489	3000.000	3000.000	False
LD37381492	3000.000	3000.000	False
LD37381495	3000.000	3000.000	False
LD37381498	3000.000	3000.000	False
LD37381501	3000.000	3000.000	False
LD37381504	3000.000	3000.000	False
LD37381507	3000.000	3000.000	False
LD37381510	3000.000	3000.000	False
LD37381513	3000.000	3000.000	False
LD37381516	3000.000	3000.000	False
LD37381519	3000.000	3000.000	False
LD37381522	3000.000	3000.000	False
LD37381525	3000.000	3000.000	False
LD37381528	3000.000	3000.000	False
LD37381531	3000.000	3000.000	False
LD37381534	3000.000	3000.000	False
LD37381537	3000.000	3000.000	False
LD37381540	3000.000	3000.000	False
LD37381543	3000.000	3000.000	False
LD37381546	3000.000	3000.000	False
LD37381549	3000.000	3000.000	False
LD37381552	3000.000	3000.000	False
LD37381555	3000.000	3000.000	False
LD37381558	3000.000	3000.000	False
LD37381561	3000.000	3000.000	False
LD37381564	3000.000	3000.000	False
LD37381567	3000.000	3000.000	False
LD37381570	3000.000	3000.000	False
LD37381573	3000.000	3000.000	False

DPH-16 Report on Tiles - continued

<u>Tile</u>	<u>Approx. Width</u>	<u>Approx. Height</u>	<u>Overlap</u>
LD37381576	3000.000	3000.000	False
LD37381579	3000.000	3000.000	False
LD37381582	3000.000	3000.000	False
LD37381585	3000.000	3000.000	False
LD37381588	3000.000	3000.000	False
LD37381591	3000.000	3000.000	False
LD37381594	3000.000	3000.000	False
LD37381597	3000.000	3000.000	False
LD37381600	3000.000	3000.000	False
LD37381603	3000.000	3000.000	False
LD37381606	3000.000	3000.000	False
LD37381609	3000.000	3000.000	False
LD37381612	3000.000	3000.000	False
LD37381615	3000.000	3000.000	False
LD37381618	3000.000	3000.000	False
LD37411339	3000.000	3000.000	False
LD37411342	3000.000	3000.000	False
LD37411345	3000.000	3000.000	False
LD37411348	3000.000	3000.000	False
LD37411351	3000.000	3000.000	False
LD37411354	3000.000	3000.000	False
LD37411357	3000.000	3000.000	False
LD37411360	3000.000	3000.000	False
LD37411363	3000.000	3000.000	False
LD37411366	3000.000	3000.000	False
LD37411369	3000.000	3000.000	False
LD37411372	3000.000	3000.000	False
LD37411375	3000.000	3000.000	False
LD37411378	3000.000	3000.000	False
LD37411381	3000.000	3000.000	False
LD37411384	3000.000	3000.000	False
LD37411387	3000.000	3000.000	False
LD37411390	3000.000	3000.000	False
LD37411393	3000.000	3000.000	False
LD37411396	3000.000	3000.000	False
LD37411399	3000.000	3000.000	False
LD37411402	3000.000	3000.000	False
LD37411405	3000.000	3000.000	False
LD37411408	3000.000	3000.000	False
LD37411411	3000.000	3000.000	False
LD37411414	3000.000	3000.000	False
LD37411417	3000.000	3000.000	False
LD37411420	3000.000	3000.000	False
LD37411423	3000.000	3000.000	False
LD37411426	3000.000	3000.000	False
LD37411429	3000.000	3000.000	False
LD37411432	3000.000	3000.000	False
LD37411435	3000.000	3000.000	False

DPH-16 Report on Tiles - continued

<u>Tile</u>	<u>Approx. Width</u>	<u>Approx. Height</u>	<u>Overlap</u>
LD37411438	3000.000	3000.000	False
LD37411441	3000.000	3000.000	False
LD37411444	3000.000	3000.000	False
LD37411447	3000.000	3000.000	False
LD37411450	3000.000	3000.000	False
LD37411453	3000.000	3000.000	False
LD37411456	3000.000	3000.000	False
LD37411459	3000.000	3000.000	False
LD37411462	3000.000	3000.000	False
LD37411465	3000.000	3000.000	False
LD37411468	3000.000	3000.000	False
LD37411471	3000.000	3000.000	False
LD37411474	3000.000	3000.000	False
LD37411477	3000.000	3000.000	False
LD37411480	3000.000	3000.000	False
LD37411483	3000.000	3000.000	False
LD37411486	3000.000	3000.000	False
LD37411489	3000.000	3000.000	False
LD37411492	3000.000	3000.000	False
LD37411495	3000.000	3000.000	False
LD37411498	3000.000	3000.000	False
LD37411501	3000.000	3000.000	False
LD37411504	3000.000	3000.000	False
LD37411507	3000.000	3000.000	False
LD37411510	3000.000	3000.000	False
LD37411513	3000.000	3000.000	False
LD37411516	3000.000	3000.000	False
LD37411519	3000.000	3000.000	False
LD37411522	3000.000	3000.000	False
LD37411525	3000.000	3000.000	False
LD37411528	3000.000	3000.000	False
LD37411531	3000.000	3000.000	False
LD37411534	3000.000	3000.000	False
LD37411537	3000.000	3000.000	False
LD37411540	3000.000	3000.000	False
LD37411543	3000.000	3000.000	False
LD37411546	3000.000	3000.000	False
LD37411549	3000.000	3000.000	False
LD37411552	3000.000	3000.000	False
LD37411555	3000.000	3000.000	False
LD37411558	3000.000	3000.000	False
LD37411561	3000.000	3000.000	False
LD37411564	3000.000	3000.000	False
LD37411567	3000.000	3000.000	False
LD37411570	3000.000	3000.000	False
LD37411573	3000.000	3000.000	False
LD37411576	3000.000	3000.000	False
LD37411579	3000.000	3000.000	False

DPH-16 Report on Tiles - continued

<u>Tile</u>	<u>Approx. Width</u>	<u>Approx. Height</u>	<u>Overlap</u>
LD37411582	3000.000	3000.000	False
LD37411585	3000.000	3000.000	False
LD37411588	3000.000	3000.000	False
LD37411591	3000.000	3000.000	False
LD37411594	3000.000	3000.000	False
LD37411597	3000.000	3000.000	False
LD37411600	3000.000	3000.000	False
LD37411603	3000.000	3000.000	False
LD37411606	3000.000	3000.000	False
LD37411609	3000.000	3000.000	False
LD37411612	3000.000	3000.000	False
LD37411615	3000.000	3000.000	False
LD37411618	3000.000	3000.000	False
LD37441339	3000.000	3000.000	False
LD37441342	3000.000	3000.000	False
LD37441345	3000.000	3000.000	False
LD37441348	3000.000	3000.000	False
LD37441351	3000.000	3000.000	False
LD37441354	3000.000	3000.000	False
LD37441357	3000.000	3000.000	False
LD37441360	3000.000	3000.000	False
LD37441363	3000.000	3000.000	False
LD37441366	3000.000	3000.000	False
LD37441369	3000.000	3000.000	False
LD37441372	3000.000	3000.000	False
LD37441375	3000.000	3000.000	False
LD37441378	3000.000	3000.000	False
LD37441381	3000.000	3000.000	False
LD37441384	3000.000	3000.000	False
LD37441387	3000.000	3000.000	False
LD37441390	3000.000	3000.000	False
LD37441393	3000.000	3000.000	False
LD37441396	3000.000	3000.000	False
LD37441399	3000.000	3000.000	False
LD37441402	3000.000	3000.000	False
LD37441405	3000.000	3000.000	False
LD37441408	3000.000	3000.000	False
LD37441411	3000.000	3000.000	False
LD37441414	3000.000	3000.000	False
LD37441417	3000.000	3000.000	False
LD37441420	3000.000	3000.000	False
LD37441423	3000.000	3000.000	False
LD37441426	3000.000	3000.000	False
LD37441429	3000.000	3000.000	False
LD37441432	3000.000	3000.000	False
LD37441435	3000.000	3000.000	False
LD37441438	3000.000	3000.000	False
LD37441441	3000.000	3000.000	False

DPH-16 Report on Tiles - continued

<u>Tile</u>	<u>Approx. Width</u>	<u>Approx. Height</u>	<u>Overlap</u>
LD37441444	3000.000	3000.000	False
LD37441447	3000.000	3000.000	False
LD37441450	3000.000	3000.000	False
LD37441453	3000.000	3000.000	False
LD37441456	3000.000	3000.000	False
LD37441459	3000.000	3000.000	False
LD37441462	3000.000	3000.000	False
LD37441465	3000.000	3000.000	False
LD37441468	3000.000	3000.000	False
LD37441471	3000.000	3000.000	False
LD37441474	3000.000	3000.000	False
LD37441477	3000.000	3000.000	False
LD37441480	3000.000	3000.000	False
LD37441483	3000.000	3000.000	False
LD37441486	3000.000	3000.000	False
LD37441489	3000.000	3000.000	False
LD37441492	3000.000	3000.000	False
LD37441495	3000.000	3000.000	False
LD37441498	3000.000	3000.000	False
LD37441501	3000.000	3000.000	False
LD37441504	3000.000	3000.000	False
LD37441507	3000.000	3000.000	False
LD37441510	3000.000	3000.000	False
LD37441513	3000.000	3000.000	False
LD37441516	3000.000	3000.000	False
LD37441519	3000.000	3000.000	False
LD37441522	3000.000	3000.000	False
LD37441525	3000.000	3000.000	False
LD37441528	3000.000	3000.000	False
LD37441531	3000.000	3000.000	False
LD37441534	3000.000	3000.000	False
LD37441537	3000.000	3000.000	False
LD37441540	3000.000	3000.000	False
LD37441543	3000.000	3000.000	False
LD37441546	3000.000	3000.000	False
LD37441549	3000.000	3000.000	False
LD37441552	3000.000	3000.000	False
LD37441555	3000.000	3000.000	False
LD37441558	3000.000	3000.000	False
LD37441561	3000.000	3000.000	False
LD37441564	3000.000	3000.000	False
LD37441567	3000.000	3000.000	False
LD37441570	3000.000	3000.000	False
LD37441573	3000.000	3000.000	False
LD37441576	3000.000	3000.000	False
LD37441579	3000.000	3000.000	False
LD37441582	3000.000	3000.000	False
LD37441585	3000.000	3000.000	False

DPH-16 Report on Tiles - continued

<u>Tile</u>	<u>Approx. Width</u>	<u>Approx. Height</u>	<u>Overlap</u>
LD37441588	3000.000	3000.000	False
LD37441591	3000.000	3000.000	False
LD37441594	3000.000	3000.000	False
LD37441597	3000.000	3000.000	False
LD37441600	3000.000	3000.000	False
LD37441603	3000.000	3000.000	False
LD37441606	3000.000	3000.000	False
LD37441609	3000.000	3000.000	False
LD37441612	3000.000	3000.000	False
LD37441615	3000.000	3000.000	False
LD37441618	3000.000	3000.000	False
LD37471339	3000.000	3000.000	False
LD37471342	3000.000	3000.000	False
LD37471345	3000.000	3000.000	False
LD37471348	3000.000	3000.000	False
LD37471351	3000.000	3000.000	False
LD37471354	3000.000	3000.000	False
LD37471357	3000.000	3000.000	False
LD37471360	3000.000	3000.000	False
LD37471363	3000.000	3000.000	False
LD37471366	3000.000	3000.000	False
LD37471369	3000.000	3000.000	False
LD37471372	3000.000	3000.000	False
LD37471375	3000.000	3000.000	False
LD37471378	3000.000	3000.000	False
LD37471381	3000.000	3000.000	False
LD37471384	3000.000	3000.000	False
LD37471387	3000.000	3000.000	False
LD37471390	3000.000	3000.000	False
LD37471393	3000.000	3000.000	False
LD37471396	3000.000	3000.000	False
LD37471399	3000.000	3000.000	False
LD37471402	3000.000	3000.000	False
LD37471405	3000.000	3000.000	False
LD37471408	3000.000	3000.000	False
LD37471411	3000.000	3000.000	False
LD37471414	3000.000	3000.000	False
LD37471417	3000.000	3000.000	False
LD37471420	3000.000	3000.000	False
LD37471423	3000.000	3000.000	False
LD37471426	3000.000	3000.000	False
LD37471429	3000.000	3000.000	False
LD37471432	3000.000	3000.000	False
LD37471435	3000.000	3000.000	False
LD37471438	3000.000	3000.000	False
LD37471441	3000.000	3000.000	False
LD37471444	3000.000	3000.000	False
LD37471447	3000.000	3000.000	False

DPH-16 Report on Tiles - continued

<u>Tile</u>	<u>Approx. Width</u>	<u>Approx. Height</u>	<u>Overlap</u>
LD37471450	3000.000	3000.000	False
LD37471453	3000.000	3000.000	False
LD37471456	3000.000	3000.000	False
LD37471459	3000.000	3000.000	False
LD37471462	3000.000	3000.000	False
LD37471465	3000.000	3000.000	False
LD37471468	3000.000	3000.000	False
LD37471471	3000.000	3000.000	False
LD37471474	3000.000	3000.000	False
LD37471477	3000.000	3000.000	False
LD37471480	3000.000	3000.000	False
LD37471483	3000.000	3000.000	False
LD37471486	3000.000	3000.000	False
LD37471489	3000.000	3000.000	False
LD37471492	3000.000	3000.000	False
LD37471495	3000.000	3000.000	False
LD37471498	3000.000	3000.000	False
LD37471501	3000.000	3000.000	False
LD37471504	3000.000	3000.000	False
LD37471507	3000.000	3000.000	False
LD37471510	3000.000	3000.000	False
LD37471513	3000.000	3000.000	False
LD37471516	3000.000	3000.000	False
LD37471519	3000.000	3000.000	False
LD37471522	3000.000	3000.000	False
LD37471525	3000.000	3000.000	False
LD37471528	3000.000	3000.000	False
LD37471531	3000.000	3000.000	False
LD37471534	3000.000	3000.000	False
LD37471537	3000.000	3000.000	False
LD37471540	3000.000	3000.000	False
LD37471543	3000.000	3000.000	False
LD37471546	3000.000	3000.000	False
LD37471549	3000.000	3000.000	False
LD37471552	3000.000	3000.000	False
LD37471555	3000.000	3000.000	False
LD37471558	3000.000	3000.000	False
LD37471561	3000.000	3000.000	False
LD37471564	3000.000	3000.000	False
LD37471567	3000.000	3000.000	False
LD37471570	3000.000	3000.000	False
LD37471573	3000.000	3000.000	False
LD37471576	3000.000	3000.000	False
LD37471579	3000.000	3000.000	False
LD37471582	3000.000	3000.000	False
LD37471585	3000.000	3000.000	False
LD37471588	3000.000	3000.000	False
LD37471591	3000.000	3000.000	False

DPH-16 Report on Tiles - continued

<u>Tile</u>	<u>Approx. Width</u>	<u>Approx. Height</u>	<u>Overlap</u>
LD37471594	3000.000	3000.000	False
LD37471597	3000.000	3000.000	False
LD37471600	3000.000	3000.000	False
LD37471603	3000.000	3000.000	False
LD37471606	3000.000	3000.000	False
LD37471609	3000.000	3000.000	False
LD37471612	3000.000	3000.000	False
LD37471615	3000.000	3000.000	False
LD37471618	3000.000	3000.000	False
LD37501339	3000.000	3000.000	False
LD37501342	3000.000	3000.000	False
LD37501345	3000.000	3000.000	False
LD37501348	3000.000	3000.000	False
LD37501351	3000.000	3000.000	False
LD37501354	3000.000	3000.000	False
LD37501357	3000.000	3000.000	False
LD37501360	3000.000	3000.000	False
LD37501363	3000.000	3000.000	False
LD37501366	3000.000	3000.000	False
LD37501369	3000.000	3000.000	False
LD37501372	3000.000	3000.000	False
LD37501375	3000.000	3000.000	False
LD37501378	3000.000	3000.000	False
LD37501381	3000.000	3000.000	False
LD37501384	3000.000	3000.000	False
LD37501387	3000.000	3000.000	False
LD37501390	3000.000	3000.000	False
LD37501393	3000.000	3000.000	False
LD37501396	3000.000	3000.000	False
LD37501399	3000.000	3000.000	False
LD37501402	3000.000	3000.000	False
LD37501405	3000.000	3000.000	False
LD37501408	3000.000	3000.000	False
LD37501411	3000.000	3000.000	False
LD37501414	3000.000	3000.000	False
LD37501417	3000.000	3000.000	False
LD37501420	3000.000	3000.000	False
LD37501423	3000.000	3000.000	False
LD37501426	3000.000	3000.000	False
LD37501429	3000.000	3000.000	False
LD37501432	3000.000	3000.000	False
LD37501435	3000.000	3000.000	False
LD37501438	3000.000	3000.000	False
LD37501441	3000.000	3000.000	False
LD37501444	3000.000	3000.000	False
LD37501447	3000.000	3000.000	False
LD37501450	3000.000	3000.000	False
LD37501453	3000.000	3000.000	False

DPH-16 Report on Tiles - continued

<u>Tile</u>	<u>Approx. Width</u>	<u>Approx. Height</u>	<u>Overlap</u>
LD37501456	3000.000	3000.000	False
LD37501459	3000.000	3000.000	False
LD37501462	3000.000	3000.000	False
LD37501465	3000.000	3000.000	False
LD37501468	3000.000	3000.000	False
LD37501471	3000.000	3000.000	False
LD37501474	3000.000	3000.000	False
LD37501477	3000.000	3000.000	False
LD37501480	3000.000	3000.000	False
LD37501483	3000.000	3000.000	False
LD37501486	3000.000	3000.000	False
LD37501489	3000.000	3000.000	False
LD37501492	3000.000	3000.000	False
LD37501495	3000.000	3000.000	False
LD37501498	3000.000	3000.000	False
LD37501501	3000.000	3000.000	False
LD37501504	3000.000	3000.000	False
LD37501507	3000.000	3000.000	False
LD37501510	3000.000	3000.000	False
LD37501513	3000.000	3000.000	False
LD37501516	3000.000	3000.000	False
LD37501519	3000.000	3000.000	False
LD37501522	3000.000	3000.000	False
LD37501525	3000.000	3000.000	False
LD37501528	3000.000	3000.000	False
LD37501531	3000.000	3000.000	False
LD37501534	3000.000	3000.000	False
LD37501537	3000.000	3000.000	False
LD37501540	3000.000	3000.000	False
LD37501543	3000.000	3000.000	False
LD37501546	3000.000	3000.000	False
LD37501549	3000.000	3000.000	False
LD37501552	3000.000	3000.000	False
LD37501555	3000.000	3000.000	False
LD37501558	3000.000	3000.000	False
LD37501561	3000.000	3000.000	False
LD37501564	3000.000	3000.000	False
LD37501567	3000.000	3000.000	False
LD37501570	3000.000	3000.000	False
LD37501573	3000.000	3000.000	False
LD37501576	3000.000	3000.000	False
LD37501579	3000.000	3000.000	False
LD37501582	3000.000	3000.000	False
LD37501585	3000.000	3000.000	False
LD37501588	3000.000	3000.000	False
LD37501591	3000.000	3000.000	False
LD37501594	3000.000	3000.000	False
LD37501597	3000.000	3000.000	False

DPH-16 Report on Tiles - continued

<u>Tile</u>	<u>Approx. Width</u>	<u>Approx. Height</u>	<u>Overlap</u>
LD37501600	3000.000	3000.000	False
LD37501603	3000.000	3000.000	False
LD37501606	3000.000	3000.000	False
LD37501609	3000.000	3000.000	False
LD37501612	3000.000	3000.000	False
LD37501615	3000.000	3000.000	False
LD37501618	3000.000	3000.000	False
LD37531339	3000.000	3000.000	False
LD37531342	3000.000	3000.000	False
LD37531345	3000.000	3000.000	False
LD37531348	3000.000	3000.000	False
LD37531351	3000.000	3000.000	False
LD37531354	3000.000	3000.000	False
LD37531357	3000.000	3000.000	False
LD37531360	3000.000	3000.000	False
LD37531363	3000.000	3000.000	False
LD37531366	3000.000	3000.000	False
LD37531369	3000.000	3000.000	False
LD37531372	3000.000	3000.000	False
LD37531375	3000.000	3000.000	False
LD37531378	3000.000	3000.000	False
LD37531381	3000.000	3000.000	False
LD37531384	3000.000	3000.000	False
LD37531387	3000.000	3000.000	False
LD37531390	3000.000	3000.000	False
LD37531393	3000.000	3000.000	False
LD37531396	3000.000	3000.000	False
LD37531399	3000.000	3000.000	False
LD37531402	3000.000	3000.000	False
LD37531405	3000.000	3000.000	False
LD37531408	3000.000	3000.000	False
LD37531411	3000.000	3000.000	False
LD37531414	3000.000	3000.000	False
LD37531417	3000.000	3000.000	False
LD37531420	3000.000	3000.000	False
LD37531423	3000.000	3000.000	False
LD37531426	3000.000	3000.000	False
LD37531429	3000.000	3000.000	False
LD37531432	3000.000	3000.000	False
LD37531435	3000.000	3000.000	False
LD37531438	3000.000	3000.000	False
LD37531441	3000.000	3000.000	False
LD37531444	3000.000	3000.000	False
LD37531447	3000.000	3000.000	False
LD37531450	3000.000	3000.000	False
LD37531453	3000.000	3000.000	False
LD37531456	3000.000	3000.000	False
LD37531459	3000.000	3000.000	False

DPH-16 Report on Tiles - continued

<u>Tile</u>	<u>Approx. Width</u>	<u>Approx. Height</u>	<u>Overlap</u>
LD37531462	3000.000	3000.000	False
LD37531465	3000.000	3000.000	False
LD37531468	3000.000	3000.000	False
LD37531471	3000.000	3000.000	False
LD37531474	3000.000	3000.000	False
LD37531477	3000.000	3000.000	False
LD37531480	3000.000	3000.000	False
LD37531483	3000.000	3000.000	False
LD37531486	3000.000	3000.000	False
LD37531489	3000.000	3000.000	False
LD37531492	3000.000	3000.000	False
LD37531495	3000.000	3000.000	False
LD37531498	3000.000	3000.000	False
LD37531501	3000.000	3000.000	False
LD37531504	3000.000	3000.000	False
LD37531507	3000.000	3000.000	False
LD37531510	3000.000	3000.000	False
LD37531513	3000.000	3000.000	False
LD37531516	3000.000	3000.000	False
LD37531519	3000.000	3000.000	False
LD37531522	3000.000	3000.000	False
LD37531525	3000.000	3000.000	False
LD37531528	3000.000	3000.000	False
LD37531531	3000.000	3000.000	False
LD37531534	3000.000	3000.000	False
LD37531537	3000.000	3000.000	False
LD37531540	3000.000	3000.000	False
LD37531543	3000.000	3000.000	False
LD37531546	3000.000	3000.000	False
LD37531549	3000.000	3000.000	False
LD37531552	3000.000	3000.000	False
LD37531555	3000.000	3000.000	False
LD37531558	3000.000	3000.000	False
LD37531561	3000.000	3000.000	False
LD37531564	3000.000	3000.000	False
LD37531567	3000.000	3000.000	False
LD37531570	3000.000	3000.000	False
LD37531573	3000.000	3000.000	False
LD37531576	3000.000	3000.000	False
LD37531579	3000.000	3000.000	False
LD37531582	3000.000	3000.000	False
LD37531585	3000.000	3000.000	False
LD37531588	3000.000	3000.000	False
LD37531591	3000.000	3000.000	False
LD37531594	3000.000	3000.000	False
LD37531597	3000.000	3000.000	False
LD37531600	3000.000	3000.000	False
LD37531603	3000.000	3000.000	False

DPH-16 Report on Tiles - continued

<u>Tile</u>	<u>Approx. Width</u>	<u>Approx. Height</u>	<u>Overlap</u>
LD37531606	3000.000	3000.000	False
LD37531609	3000.000	3000.000	False
LD37531612	3000.000	3000.000	False
LD37531615	3000.000	3000.000	False
LD37531618	3000.000	3000.000	False
LD37561339	3000.000	3000.000	False
LD37561342	3000.000	3000.000	False
LD37561345	3000.000	3000.000	False
LD37561348	3000.000	3000.000	False
LD37561351	3000.000	3000.000	False
LD37561354	3000.000	3000.000	False
LD37561357	3000.000	3000.000	False
LD37561360	3000.000	3000.000	False
LD37561363	3000.000	3000.000	False
LD37561366	3000.000	3000.000	False
LD37561369	3000.000	3000.000	False
LD37561372	3000.000	3000.000	False
LD37561375	3000.000	3000.000	False
LD37561378	3000.000	3000.000	False
LD37561381	3000.000	3000.000	False
LD37561384	3000.000	3000.000	False
LD37561387	3000.000	3000.000	False
LD37561390	3000.000	3000.000	False
LD37561393	3000.000	3000.000	False
LD37561396	3000.000	3000.000	False
LD37561399	3000.000	3000.000	False
LD37561402	3000.000	3000.000	False
LD37561405	3000.000	3000.000	False
LD37561408	3000.000	3000.000	False
LD37561411	3000.000	3000.000	False
LD37561414	3000.000	3000.000	False
LD37561417	3000.000	3000.000	False
LD37561420	3000.000	3000.000	False
LD37561423	3000.000	3000.000	False
LD37561426	3000.000	3000.000	False
LD37561429	3000.000	3000.000	False
LD37561432	3000.000	3000.000	False
LD37561435	3000.000	3000.000	False
LD37561438	3000.000	3000.000	False
LD37561441	3000.000	3000.000	False
LD37561444	3000.000	3000.000	False
LD37561447	3000.000	3000.000	False
LD37561450	3000.000	3000.000	False
LD37561453	3000.000	3000.000	False
LD37561456	3000.000	3000.000	False
LD37561459	3000.000	3000.000	False
LD37561462	3000.000	3000.000	False
LD37561465	3000.000	3000.000	False

DPH-16 Report on Tiles - continued

<u>Tile</u>	<u>Approx. Width</u>	<u>Approx. Height</u>	<u>Overlap</u>
LD37561468	3000.000	3000.000	False
LD37561471	3000.000	3000.000	False
LD37561474	3000.000	3000.000	False
LD37561477	3000.000	3000.000	False
LD37561480	3000.000	3000.000	False
LD37561483	3000.000	3000.000	False
LD37561486	3000.000	3000.000	False
LD37561489	3000.000	3000.000	False
LD37561492	3000.000	3000.000	False
LD37561495	3000.000	3000.000	False
LD37561498	3000.000	3000.000	False
LD37561501	3000.000	3000.000	False
LD37561504	3000.000	3000.000	False
LD37561507	3000.000	3000.000	False
LD37561510	3000.000	3000.000	False
LD37561513	3000.000	3000.000	False
LD37561516	3000.000	3000.000	False
LD37561519	3000.000	3000.000	False
LD37561522	3000.000	3000.000	False
LD37561525	3000.000	3000.000	False
LD37561528	3000.000	3000.000	False
LD37561531	3000.000	3000.000	False
LD37561534	3000.000	3000.000	False
LD37561537	3000.000	3000.000	False
LD37561540	3000.000	3000.000	False
LD37561543	3000.000	3000.000	False
LD37561546	3000.000	3000.000	False
LD37561549	3000.000	3000.000	False
LD37561552	3000.000	3000.000	False
LD37561555	3000.000	3000.000	False
LD37561558	3000.000	3000.000	False
LD37561561	3000.000	3000.000	False
LD37561564	3000.000	3000.000	False
LD37561567	3000.000	3000.000	False
LD37561570	3000.000	3000.000	False
LD37561573	3000.000	3000.000	False
LD37561576	3000.000	3000.000	False
LD37561579	3000.000	3000.000	False
LD37561582	3000.000	3000.000	False
LD37561585	3000.000	3000.000	False
LD37561588	3000.000	3000.000	False
LD37561591	3000.000	3000.000	False
LD37561594	3000.000	3000.000	False
LD37561597	3000.000	3000.000	False
LD37561600	3000.000	3000.000	False
LD37561603	3000.000	3000.000	False
LD37561606	3000.000	3000.000	False
LD37561609	3000.000	3000.000	False

DPH-16 Report on Tiles - continued

<u>Tile</u>	<u>Approx. Width</u>	<u>Approx. Height</u>	<u>Overlap</u>
LD37561612	3000.000	3000.000	False
LD37561615	3000.000	3000.000	False
LD37561618	3000.000	3000.000	False
LD37591339	3000.000	3000.000	False
LD37591342	3000.000	3000.000	False
LD37591345	3000.000	3000.000	False
LD37591348	3000.000	3000.000	False
LD37591351	3000.000	3000.000	False
LD37591354	3000.000	3000.000	False
LD37591357	3000.000	3000.000	False
LD37591360	3000.000	3000.000	False
LD37591363	3000.000	3000.000	False
LD37591366	3000.000	3000.000	False
LD37591369	3000.000	3000.000	False
LD37591372	3000.000	3000.000	False
LD37591375	3000.000	3000.000	False
LD37591378	3000.000	3000.000	False
LD37591381	3000.000	3000.000	False
LD37591384	3000.000	3000.000	False
LD37591387	3000.000	3000.000	False
LD37591390	3000.000	3000.000	False
LD37591393	3000.000	3000.000	False
LD37591396	3000.000	3000.000	False
LD37591399	3000.000	3000.000	False
LD37591402	3000.000	3000.000	False
LD37591405	3000.000	3000.000	False
LD37591408	3000.000	3000.000	False
LD37591411	3000.000	3000.000	False
LD37591414	3000.000	3000.000	False
LD37591417	3000.000	3000.000	False
LD37591420	3000.000	3000.000	False
LD37591423	3000.000	3000.000	False
LD37591426	3000.000	3000.000	False
LD37591429	3000.000	3000.000	False
LD37591432	3000.000	3000.000	False
LD37591435	3000.000	3000.000	False
LD37591438	3000.000	3000.000	False
LD37591441	3000.000	3000.000	False
LD37591444	3000.000	3000.000	False
LD37591447	3000.000	3000.000	False
LD37591450	3000.000	3000.000	False
LD37591453	3000.000	3000.000	False
LD37591456	3000.000	3000.000	False
LD37591459	3000.000	3000.000	False
LD37591462	3000.000	3000.000	False
LD37591465	3000.000	3000.000	False
LD37591468	3000.000	3000.000	False
LD37591471	3000.000	3000.000	False

DPH-16 Report on Tiles - continued

<u>Tile</u>	<u>Approx. Width</u>	<u>Approx. Height</u>	<u>Overlap</u>
LD37591474	3000.000	3000.000	False
LD37591477	3000.000	3000.000	False
LD37591480	3000.000	3000.000	False
LD37591483	3000.000	3000.000	False
LD37591486	3000.000	3000.000	False
LD37591489	3000.000	3000.000	False
LD37591492	3000.000	3000.000	False
LD37591495	3000.000	3000.000	False
LD37591498	3000.000	3000.000	False
LD37591501	3000.000	3000.000	False
LD37591504	3000.000	3000.000	False
LD37591507	3000.000	3000.000	False
LD37591510	3000.000	3000.000	False
LD37591513	3000.000	3000.000	False
LD37591516	3000.000	3000.000	False
LD37591519	3000.000	3000.000	False
LD37591522	3000.000	3000.000	False
LD37591525	3000.000	3000.000	False
LD37591528	3000.000	3000.000	False
LD37591531	3000.000	3000.000	False
LD37591534	3000.000	3000.000	False
LD37591537	3000.000	3000.000	False
LD37591540	3000.000	3000.000	False
LD37591543	3000.000	3000.000	False
LD37591546	3000.000	3000.000	False
LD37591549	3000.000	3000.000	False
LD37591552	3000.000	3000.000	False
LD37591555	3000.000	3000.000	False
LD37591558	3000.000	3000.000	False
LD37591561	3000.000	3000.000	False
LD37591564	3000.000	3000.000	False
LD37591567	3000.000	3000.000	False
LD37591570	3000.000	3000.000	False
LD37591573	3000.000	3000.000	False
LD37591576	3000.000	3000.000	False
LD37591579	3000.000	3000.000	False
LD37591582	3000.000	3000.000	False
LD37591585	3000.000	3000.000	False
LD37591588	3000.000	3000.000	False
LD37591591	3000.000	3000.000	False
LD37591594	3000.000	3000.000	False
LD37591597	3000.000	3000.000	False
LD37591600	3000.000	3000.000	False
LD37591603	3000.000	3000.000	False
LD37591606	3000.000	3000.000	False
LD37591609	3000.000	3000.000	False
LD37591612	3000.000	3000.000	False
LD37591615	3000.000	3000.000	False

DPH-16 Report on Tiles - continued

<u>Tile</u>	<u>Approx. Width</u>	<u>Approx. Height</u>	<u>Overlap</u>
LD37591618	3000.000	3000.000	False
LD37621339	3000.000	3000.000	False
LD37621342	3000.000	3000.000	False
LD37621345	3000.000	3000.000	False
LD37621348	3000.000	3000.000	False
LD37621351	3000.000	3000.000	False
LD37621354	3000.000	3000.000	False
LD37621357	3000.000	3000.000	False
LD37621360	3000.000	3000.000	False
LD37621363	3000.000	3000.000	False
LD37621366	3000.000	3000.000	False
LD37621369	3000.000	3000.000	False
LD37621372	3000.000	3000.000	False
LD37621375	3000.000	3000.000	False
LD37621378	3000.000	3000.000	False
LD37621381	3000.000	3000.000	False
LD37621384	3000.000	3000.000	False
LD37621387	3000.000	3000.000	False
LD37621390	3000.000	3000.000	False
LD37621393	3000.000	3000.000	False
LD37621396	3000.000	3000.000	False
LD37621399	3000.000	3000.000	False
LD37621402	3000.000	3000.000	False
LD37621405	3000.000	3000.000	False
LD37621408	3000.000	3000.000	False
LD37621411	3000.000	3000.000	False
LD37621414	3000.000	3000.000	False
LD37621417	3000.000	3000.000	False
LD37621420	3000.000	3000.000	False
LD37621423	3000.000	3000.000	False
LD37621426	3000.000	3000.000	False
LD37621429	3000.000	3000.000	False
LD37621432	3000.000	3000.000	False
LD37621435	3000.000	3000.000	False
LD37621438	3000.000	3000.000	False
LD37621441	3000.000	3000.000	False
LD37621444	3000.000	3000.000	False
LD37621447	3000.000	3000.000	False
LD37621450	3000.000	3000.000	False
LD37621453	3000.000	3000.000	False
LD37621456	3000.000	3000.000	False
LD37621459	3000.000	3000.000	False
LD37621462	3000.000	3000.000	False
LD37621465	3000.000	3000.000	False
LD37621468	3000.000	3000.000	False
LD37621471	3000.000	3000.000	False
LD37621474	3000.000	3000.000	False
LD37621477	3000.000	3000.000	False

DPH-16 Report on Tiles - continued

<u>Tile</u>	<u>Approx. Width</u>	<u>Approx. Height</u>	<u>Overlap</u>
LD37621480	3000.000	3000.000	False
LD37621483	3000.000	3000.000	False
LD37621486	3000.000	3000.000	False
LD37621489	3000.000	3000.000	False
LD37621492	3000.000	3000.000	False
LD37621495	3000.000	3000.000	False
LD37621498	3000.000	3000.000	False
LD37621501	3000.000	3000.000	False
LD37621504	3000.000	3000.000	False
LD37621507	3000.000	3000.000	False
LD37621510	3000.000	3000.000	False
LD37621513	3000.000	3000.000	False
LD37621516	3000.000	3000.000	False
LD37621519	3000.000	3000.000	False
LD37621522	3000.000	3000.000	False
LD37621525	3000.000	3000.000	False
LD37621528	3000.000	3000.000	False
LD37621531	3000.000	3000.000	False
LD37621534	3000.000	3000.000	False
LD37621537	3000.000	3000.000	False
LD37621540	3000.000	3000.000	False
LD37621543	3000.000	3000.000	False
LD37621546	3000.000	3000.000	False
LD37621549	3000.000	3000.000	False
LD37621552	3000.000	3000.000	False
LD37621555	3000.000	3000.000	False
LD37621558	3000.000	3000.000	False
LD37621561	3000.000	3000.000	False
LD37621564	3000.000	3000.000	False
LD37621567	3000.000	3000.000	False
LD37621570	3000.000	3000.000	False
LD37621573	3000.000	3000.000	False
LD37621576	3000.000	3000.000	False
LD37621579	3000.000	3000.000	False
LD37621582	3000.000	3000.000	False
LD37621585	3000.000	3000.000	False
LD37621588	3000.000	3000.000	False
LD37621591	3000.000	3000.000	False
LD37621594	3000.000	3000.000	False
LD37621597	3000.000	3000.000	False
LD37621600	3000.000	3000.000	False
LD37621603	3000.000	3000.000	False
LD37621606	3000.000	3000.000	False
LD37621609	3000.000	3000.000	False
LD37621612	3000.000	3000.000	False
LD37621615	3000.000	3000.000	False
LD37621618	3000.000	3000.000	False
LD37651339	3000.000	3000.000	False

DPH-16 Report on Tiles - continued

<u>Tile</u>	<u>Approx. Width</u>	<u>Approx. Height</u>	<u>Overlap</u>
LD37651342	3000.000	3000.000	False
LD37651345	3000.000	3000.000	False
LD37651348	3000.000	3000.000	False
LD37651351	3000.000	3000.000	False
LD37651354	3000.000	3000.000	False
LD37651357	3000.000	3000.000	False
LD37651360	3000.000	3000.000	False
LD37651363	3000.000	3000.000	False
LD37651366	3000.000	3000.000	False
LD37651369	3000.000	3000.000	False
LD37651372	3000.000	3000.000	False
LD37651375	3000.000	3000.000	False
LD37651378	3000.000	3000.000	False
LD37651381	3000.000	3000.000	False
LD37651384	3000.000	3000.000	False
LD37651387	3000.000	3000.000	False
LD37651390	3000.000	3000.000	False
LD37651393	3000.000	3000.000	False
LD37651396	3000.000	3000.000	False
LD37651399	3000.000	3000.000	False
LD37651402	3000.000	3000.000	False
LD37651405	3000.000	3000.000	False
LD37651408	3000.000	3000.000	False
LD37651411	3000.000	3000.000	False
LD37651414	3000.000	3000.000	False
LD37651417	3000.000	3000.000	False
LD37651420	3000.000	3000.000	False
LD37651423	3000.000	3000.000	False
LD37651426	3000.000	3000.000	False
LD37651429	3000.000	3000.000	False
LD37651432	3000.000	3000.000	False
LD37651435	3000.000	3000.000	False
LD37651438	3000.000	3000.000	False
LD37651441	3000.000	3000.000	False
LD37651444	3000.000	3000.000	False
LD37651447	3000.000	3000.000	False
LD37651450	3000.000	3000.000	False
LD37651453	3000.000	3000.000	False
LD37651456	3000.000	3000.000	False
LD37651459	3000.000	3000.000	False
LD37651462	3000.000	3000.000	False
LD37651465	3000.000	3000.000	False
LD37651468	3000.000	3000.000	False
LD37651471	3000.000	3000.000	False
LD37651474	3000.000	3000.000	False
LD37651477	3000.000	3000.000	False
LD37651480	3000.000	3000.000	False
LD37651483	3000.000	3000.000	False

DPH-16 Report on Tiles - continued

<u>Tile</u>	<u>Approx. Width</u>	<u>Approx. Height</u>	<u>Overlap</u>
LD37651486	3000.000	3000.000	False
LD37651489	3000.000	3000.000	False
LD37651492	3000.000	3000.000	False
LD37651495	3000.000	3000.000	False
LD37651498	3000.000	3000.000	False
LD37651501	3000.000	3000.000	False
LD37651504	3000.000	3000.000	False
LD37651507	3000.000	3000.000	False
LD37651510	3000.000	3000.000	False
LD37651513	3000.000	3000.000	False
LD37651516	3000.000	3000.000	False
LD37651519	3000.000	3000.000	False
LD37651522	3000.000	3000.000	False
LD37651525	3000.000	3000.000	False
LD37651528	3000.000	3000.000	False
LD37651531	3000.000	3000.000	False
LD37651534	3000.000	3000.000	False
LD37651537	3000.000	3000.000	False
LD37651540	3000.000	3000.000	False
LD37651543	3000.000	3000.000	False
LD37651546	3000.000	3000.000	False
LD37651549	3000.000	3000.000	False
LD37651552	3000.000	3000.000	False
LD37651555	3000.000	3000.000	False
LD37651558	3000.000	3000.000	False
LD37651561	3000.000	3000.000	False
LD37651564	3000.000	3000.000	False
LD37651567	3000.000	3000.000	False
LD37651570	3000.000	3000.000	False
LD37651573	3000.000	3000.000	False
LD37651576	3000.000	3000.000	False
LD37651579	3000.000	3000.000	False
LD37651582	3000.000	3000.000	False
LD37651585	3000.000	3000.000	False
LD37651588	3000.000	3000.000	False
LD37651591	3000.000	3000.000	False
LD37651594	3000.000	3000.000	False
LD37651597	3000.000	3000.000	False
LD37651600	3000.000	3000.000	False
LD37651603	3000.000	3000.000	False
LD37651606	3000.000	3000.000	False
LD37651609	3000.000	3000.000	False
LD37651612	3000.000	3000.000	False
LD37651615	3000.000	3000.000	False
LD37651618	3000.000	3000.000	False
LD37681339	3000.000	3000.000	False
LD37681342	3000.000	3000.000	False
LD37681345	3000.000	3000.000	False

DPH-16 Report on Tiles - continued

<u>Tile</u>	<u>Approx. Width</u>	<u>Approx. Height</u>	<u>Overlap</u>
LD37681348	3000.000	3000.000	False
LD37681351	3000.000	3000.000	False
LD37681354	3000.000	3000.000	False
LD37681357	3000.000	3000.000	False
LD37681360	3000.000	3000.000	False
LD37681363	3000.000	3000.000	False
LD37681366	3000.000	3000.000	False
LD37681369	3000.000	3000.000	False
LD37681372	3000.000	3000.000	False
LD37681375	3000.000	3000.000	False
LD37681378	3000.000	3000.000	False
LD37681381	3000.000	3000.000	False
LD37681384	3000.000	3000.000	False
LD37681387	3000.000	3000.000	False
LD37681390	3000.000	3000.000	False
LD37681393	3000.000	3000.000	False
LD37681396	3000.000	3000.000	False
LD37681399	3000.000	3000.000	False
LD37681402	3000.000	3000.000	False
LD37681405	3000.000	3000.000	False
LD37681408	3000.000	3000.000	False
LD37681411	3000.000	3000.000	False
LD37681414	3000.000	3000.000	False
LD37681417	3000.000	3000.000	False
LD37681420	3000.000	3000.000	False
LD37681423	3000.000	3000.000	False
LD37681426	3000.000	3000.000	False
LD37681429	3000.000	3000.000	False
LD37681432	3000.000	3000.000	False
LD37681435	3000.000	3000.000	False
LD37681438	3000.000	3000.000	False
LD37681441	3000.000	3000.000	False
LD37681444	3000.000	3000.000	False
LD37681447	3000.000	3000.000	False
LD37681450	3000.000	3000.000	False
LD37681453	3000.000	3000.000	False
LD37681456	3000.000	3000.000	False
LD37681459	3000.000	3000.000	False
LD37681462	3000.000	3000.000	False
LD37681465	3000.000	3000.000	False
LD37681468	3000.000	3000.000	False
LD37681471	3000.000	3000.000	False
LD37681474	3000.000	3000.000	False
LD37681477	3000.000	3000.000	False
LD37681480	3000.000	3000.000	False
LD37681483	3000.000	3000.000	False
LD37681486	3000.000	3000.000	False
LD37681489	3000.000	3000.000	False

DPH-16 Report on Tiles - continued

<u>Tile</u>	<u>Approx. Width</u>	<u>Approx. Height</u>	<u>Overlap</u>
LD37681492	3000.000	3000.000	False
LD37681495	3000.000	3000.000	False
LD37681498	3000.000	3000.000	False
LD37681501	3000.000	3000.000	False
LD37681504	3000.000	3000.000	False
LD37681507	3000.000	3000.000	False
LD37681510	3000.000	3000.000	False
LD37681513	3000.000	3000.000	False
LD37681516	3000.000	3000.000	False
LD37681519	3000.000	3000.000	False
LD37681522	3000.000	3000.000	False
LD37681525	3000.000	3000.000	False
LD37681528	3000.000	3000.000	False
LD37681531	3000.000	3000.000	False
LD37681534	3000.000	3000.000	False
LD37681537	3000.000	3000.000	False
LD37681540	3000.000	3000.000	False
LD37681543	3000.000	3000.000	False
LD37681546	3000.000	3000.000	False
LD37681549	3000.000	3000.000	False
LD37681552	3000.000	3000.000	False
LD37681555	3000.000	3000.000	False
LD37681558	3000.000	3000.000	False
LD37681561	3000.000	3000.000	False
LD37681564	3000.000	3000.000	False
LD37681567	3000.000	3000.000	False
LD37681570	3000.000	3000.000	False
LD37681573	3000.000	3000.000	False
LD37681576	3000.000	3000.000	False
LD37681579	3000.000	3000.000	False
LD37681582	3000.000	3000.000	False
LD37681585	3000.000	3000.000	False
LD37681588	3000.000	3000.000	False
LD37681591	3000.000	3000.000	False
LD37681594	3000.000	3000.000	False
LD37681597	3000.000	3000.000	False
LD37681600	3000.000	3000.000	False
LD37681603	3000.000	3000.000	False
LD37681606	3000.000	3000.000	False
LD37681609	3000.000	3000.000	False
LD37681612	3000.000	3000.000	False
LD37681615	3000.000	3000.000	False
LD37681618	3000.000	3000.000	False
LD37711339	3000.000	3000.000	False
LD37711342	3000.000	3000.000	False
LD37711345	3000.000	3000.000	False
LD37711348	3000.000	3000.000	False
LD37711351	3000.000	3000.000	False

DPH-16 Report on Tiles - continued

<u>Tile</u>	<u>Approx. Width</u>	<u>Approx. Height</u>	<u>Overlap</u>
LD37711354	3000.000	3000.000	False
LD37711357	3000.000	3000.000	False
LD37711360	3000.000	3000.000	False
LD37711363	3000.000	3000.000	False
LD37711366	3000.000	3000.000	False
LD37711369	3000.000	3000.000	False
LD37711372	3000.000	3000.000	False
LD37711375	3000.000	3000.000	False
LD37711378	3000.000	3000.000	False
LD37711381	3000.000	3000.000	False
LD37711384	3000.000	3000.000	False
LD37711387	3000.000	3000.000	False
LD37711390	3000.000	3000.000	False
LD37711393	3000.000	3000.000	False
LD37711396	3000.000	3000.000	False
LD37711399	3000.000	3000.000	False
LD37711402	3000.000	3000.000	False
LD37711405	3000.000	3000.000	False
LD37711408	3000.000	3000.000	False
LD37711411	3000.000	3000.000	False
LD37711414	3000.000	3000.000	False
LD37711417	3000.000	3000.000	False
LD37711420	3000.000	3000.000	False
LD37711423	3000.000	3000.000	False
LD37711426	3000.000	3000.000	False
LD37711429	3000.000	3000.000	False
LD37711432	3000.000	3000.000	False
LD37711435	3000.000	3000.000	False
LD37711438	3000.000	3000.000	False
LD37711441	3000.000	3000.000	False
LD37711444	3000.000	3000.000	False
LD37711447	3000.000	3000.000	False
LD37711450	3000.000	3000.000	False
LD37711453	3000.000	3000.000	False
LD37711456	3000.000	3000.000	False
LD37711459	3000.000	3000.000	False
LD37711462	3000.000	3000.000	False
LD37711465	3000.000	3000.000	False
LD37711468	3000.000	3000.000	False
LD37711471	3000.000	3000.000	False
LD37711474	3000.000	3000.000	False
LD37711477	3000.000	3000.000	False
LD37711480	3000.000	3000.000	False
LD37711483	3000.000	3000.000	False
LD37711486	3000.000	3000.000	False
LD37711489	3000.000	3000.000	False
LD37711492	3000.000	3000.000	False
LD37711495	3000.000	3000.000	False

DPH-16 Report on Tiles - continued

<u>Tile</u>	<u>Approx. Width</u>	<u>Approx. Height</u>	<u>Overlap</u>
LD37711498	3000.000	3000.000	False
LD37711501	3000.000	3000.000	False
LD37711504	3000.000	3000.000	False
LD37711507	3000.000	3000.000	False
LD37711510	3000.000	3000.000	False
LD37711513	3000.000	3000.000	False
LD37711516	3000.000	3000.000	False
LD37711519	3000.000	3000.000	False
LD37711522	3000.000	3000.000	False
LD37711525	3000.000	3000.000	False
LD37711528	3000.000	3000.000	False
LD37711531	3000.000	3000.000	False
LD37711534	3000.000	3000.000	False
LD37711537	3000.000	3000.000	False
LD37711540	3000.000	3000.000	False
LD37711543	3000.000	3000.000	False
LD37711546	3000.000	3000.000	False
LD37711549	3000.000	3000.000	False
LD37711552	3000.000	3000.000	False
LD37711555	3000.000	3000.000	False
LD37711558	3000.000	3000.000	False
LD37711561	3000.000	3000.000	False
LD37711564	3000.000	3000.000	False
LD37711567	3000.000	3000.000	False
LD37711570	3000.000	3000.000	False
LD37711573	3000.000	3000.000	False
LD37711576	3000.000	3000.000	False
LD37711579	3000.000	3000.000	False
LD37711582	3000.000	3000.000	False
LD37711585	3000.000	3000.000	False
LD37711588	3000.000	3000.000	False
LD37711591	3000.000	3000.000	False
LD37711594	3000.000	3000.000	False
LD37711597	3000.000	3000.000	False
LD37711600	3000.000	3000.000	False
LD37711603	3000.000	3000.000	False
LD37711606	3000.000	3000.000	False
LD37711609	3000.000	3000.000	False
LD37711612	3000.000	3000.000	False
LD37711615	3000.000	3000.000	False
LD37711618	3000.000	3000.000	False
LD37741339	3000.000	3000.000	False
LD37741342	3000.000	3000.000	False
LD37741345	3000.000	3000.000	False
LD37741348	3000.000	3000.000	False
LD37741351	3000.000	3000.000	False
LD37741354	3000.000	3000.000	False
LD37741357	3000.000	3000.000	False

DPH-16 Report on Tiles - continued

<u>Tile</u>	<u>Approx. Width</u>	<u>Approx. Height</u>	<u>Overlap</u>
LD37741360	3000.000	3000.000	False
LD37741363	3000.000	3000.000	False
LD37741366	3000.000	3000.000	False
LD37741369	3000.000	3000.000	False
LD37741372	3000.000	3000.000	False
LD37741375	3000.000	3000.000	False
LD37741378	3000.000	3000.000	False
LD37741381	3000.000	3000.000	False
LD37741384	3000.000	3000.000	False
LD37741387	3000.000	3000.000	False
LD37741390	3000.000	3000.000	False
LD37741393	3000.000	3000.000	False
LD37741396	3000.000	3000.000	False
LD37741399	3000.000	3000.000	False
LD37741402	3000.000	3000.000	False
LD37741405	3000.000	3000.000	False
LD37741408	3000.000	3000.000	False
LD37741411	3000.000	3000.000	False
LD37741414	3000.000	3000.000	False
LD37741417	3000.000	3000.000	False
LD37741420	3000.000	3000.000	False
LD37741423	3000.000	3000.000	False
LD37741426	3000.000	3000.000	False
LD37741429	3000.000	3000.000	False
LD37741432	3000.000	3000.000	False
LD37741435	3000.000	3000.000	False
LD37741438	3000.000	3000.000	False
LD37741441	3000.000	3000.000	False
LD37741444	3000.000	3000.000	False
LD37741447	3000.000	3000.000	False
LD37741450	3000.000	3000.000	False
LD37741453	3000.000	3000.000	False
LD37741456	3000.000	3000.000	False
LD37741459	3000.000	3000.000	False
LD37741462	3000.000	3000.000	False
LD37741465	3000.000	3000.000	False
LD37741468	3000.000	3000.000	False
LD37741471	3000.000	3000.000	False
LD37741474	3000.000	3000.000	False
LD37741477	3000.000	3000.000	False
LD37741480	3000.000	3000.000	False
LD37741483	3000.000	3000.000	False
LD37741486	3000.000	3000.000	False
LD37741489	3000.000	3000.000	False
LD37741492	3000.000	3000.000	False
LD37741495	3000.000	3000.000	False
LD37741498	3000.000	3000.000	False
LD37741501	3000.000	3000.000	False

DPH-16 Report on Tiles - continued

<u>Tile</u>	<u>Approx. Width</u>	<u>Approx. Height</u>	<u>Overlap</u>
LD37741504	3000.000	3000.000	False
LD37741507	3000.000	3000.000	False
LD37741510	3000.000	3000.000	False
LD37741513	3000.000	3000.000	False
LD37741516	3000.000	3000.000	False
LD37741519	3000.000	3000.000	False
LD37741522	3000.000	3000.000	False
LD37741525	3000.000	3000.000	False
LD37741528	3000.000	3000.000	False
LD37741531	3000.000	3000.000	False
LD37741534	3000.000	3000.000	False
LD37741537	3000.000	3000.000	False
LD37741540	3000.000	3000.000	False
LD37741543	3000.000	3000.000	False
LD37741546	3000.000	3000.000	False
LD37741549	3000.000	3000.000	False
LD37741552	3000.000	3000.000	False
LD37741555	3000.000	3000.000	False
LD37741558	3000.000	3000.000	False
LD37741561	3000.000	3000.000	False
LD37741564	3000.000	3000.000	False
LD37741567	3000.000	3000.000	False
LD37741570	3000.000	3000.000	False
LD37741573	3000.000	3000.000	False
LD37741576	3000.000	3000.000	False
LD37741579	3000.000	3000.000	False
LD37741582	3000.000	3000.000	False
LD37741585	3000.000	3000.000	False
LD37741588	3000.000	3000.000	False
LD37741591	3000.000	3000.000	False
LD37741594	3000.000	3000.000	False
LD37741597	3000.000	3000.000	False
LD37741600	3000.000	3000.000	False
LD37741603	3000.000	3000.000	False
LD37741606	3000.000	3000.000	False
LD37741609	3000.000	3000.000	False
LD37741612	3000.000	3000.000	False
LD37741615	3000.000	3000.000	False
LD37741618	3000.000	3000.000	False
LD37771339	3000.000	3000.000	False
LD37771342	3000.000	3000.000	False
LD37771345	3000.000	3000.000	False
LD37771348	3000.000	3000.000	False
LD37771351	3000.000	3000.000	False
LD37771354	3000.000	3000.000	False
LD37771357	3000.000	3000.000	False
LD37771360	3000.000	3000.000	False
LD37771363	3000.000	3000.000	False

DPH-16 Report on Tiles - continued

<u>Tile</u>	<u>Approx. Width</u>	<u>Approx. Height</u>	<u>Overlap</u>
LD37771366	3000.000	3000.000	False
LD37771369	3000.000	3000.000	False
LD37771372	3000.000	3000.000	False
LD37771375	3000.000	3000.000	False
LD37771378	3000.000	3000.000	False
LD37771381	3000.000	3000.000	False
LD37771384	3000.000	3000.000	False
LD37771387	3000.000	3000.000	False
LD37771390	3000.000	3000.000	False
LD37771393	3000.000	3000.000	False
LD37771396	3000.000	3000.000	False
LD37771399	3000.000	3000.000	False
LD37771402	3000.000	3000.000	False
LD37771405	3000.000	3000.000	False
LD37771408	3000.000	3000.000	False
LD37771411	3000.000	3000.000	False
LD37771414	3000.000	3000.000	False
LD37771417	3000.000	3000.000	False
LD37771420	3000.000	3000.000	False
LD37771423	3000.000	3000.000	False
LD37771426	3000.000	3000.000	False
LD37771429	3000.000	3000.000	False
LD37771432	3000.000	3000.000	False
LD37771435	3000.000	3000.000	False
LD37771438	3000.000	3000.000	False
LD37771441	3000.000	3000.000	False
LD37771444	3000.000	3000.000	False
LD37771447	3000.000	3000.000	False
LD37771450	3000.000	3000.000	False
LD37771453	3000.000	3000.000	False
LD37771456	3000.000	3000.000	False
LD37771459	3000.000	3000.000	False
LD37771462	3000.000	3000.000	False
LD37771465	3000.000	3000.000	False
LD37771468	3000.000	3000.000	False
LD37771471	3000.000	3000.000	False
LD37771474	3000.000	3000.000	False
LD37771477	3000.000	3000.000	False
LD37771480	3000.000	3000.000	False
LD37771483	3000.000	3000.000	False
LD37771486	3000.000	3000.000	False
LD37771489	3000.000	3000.000	False
LD37771492	3000.000	3000.000	False
LD37771495	3000.000	3000.000	False
LD37771498	3000.000	3000.000	False
LD37771501	3000.000	3000.000	False
LD37771504	3000.000	3000.000	False
LD37771507	3000.000	3000.000	False

DPH-16 Report on Tiles - continued

<u>Tile</u>	<u>Approx. Width</u>	<u>Approx. Height</u>	<u>Overlap</u>
LD37771510	3000.000	3000.000	False
LD37771513	3000.000	3000.000	False
LD37771516	3000.000	3000.000	False
LD37771519	3000.000	3000.000	False
LD37771522	3000.000	3000.000	False
LD37771525	3000.000	3000.000	False
LD37771528	3000.000	3000.000	False
LD37771531	3000.000	3000.000	False
LD37771534	3000.000	3000.000	False
LD37771537	3000.000	3000.000	False
LD37771540	3000.000	3000.000	False
LD37771543	3000.000	3000.000	False
LD37771546	3000.000	3000.000	False
LD37771549	3000.000	3000.000	False
LD37771552	3000.000	3000.000	False
LD37771555	3000.000	3000.000	False
LD37771558	3000.000	3000.000	False
LD37771561	3000.000	3000.000	False
LD37771564	3000.000	3000.000	False
LD37771567	3000.000	3000.000	False
LD37771570	3000.000	3000.000	False
LD37771573	3000.000	3000.000	False
LD37771576	3000.000	3000.000	False
LD37771579	3000.000	3000.000	False
LD37771582	3000.000	3000.000	False
LD37771585	3000.000	3000.000	False
LD37771588	3000.000	3000.000	False
LD37771591	3000.000	3000.000	False
LD37771594	3000.000	3000.000	False
LD37771597	3000.000	3000.000	False
LD37771600	3000.000	3000.000	False
LD37771603	3000.000	3000.000	False
LD37771606	3000.000	3000.000	False
LD37771609	3000.000	3000.000	False
LD37771612	3000.000	3000.000	False
LD37771615	3000.000	3000.000	False
LD37771618	3000.000	3000.000	False
LD37801339	3000.000	3000.000	False
LD37801342	3000.000	3000.000	False
LD37801345	3000.000	3000.000	False
LD37801348	3000.000	3000.000	False
LD37801351	3000.000	3000.000	False
LD37801354	3000.000	3000.000	False
LD37801357	3000.000	3000.000	False
LD37801360	3000.000	3000.000	False
LD37801363	3000.000	3000.000	False
LD37801366	3000.000	3000.000	False
LD37801369	3000.000	3000.000	False

DPH-16 Report on Tiles - continued

<u>Tile</u>	<u>Approx. Width</u>	<u>Approx. Height</u>	<u>Overlap</u>
LD37801372	3000.000	3000.000	False
LD37801375	3000.000	3000.000	False
LD37801378	3000.000	3000.000	False
LD37801381	3000.000	3000.000	False
LD37801384	3000.000	3000.000	False
LD37801387	3000.000	3000.000	False
LD37801390	3000.000	3000.000	False
LD37801393	3000.000	3000.000	False
LD37801396	3000.000	3000.000	False
LD37801399	3000.000	3000.000	False
LD37801402	3000.000	3000.000	False
LD37801405	3000.000	3000.000	False
LD37801408	3000.000	3000.000	False
LD37801411	3000.000	3000.000	False
LD37801414	3000.000	3000.000	False
LD37801417	3000.000	3000.000	False
LD37801420	3000.000	3000.000	False
LD37801423	3000.000	3000.000	False
LD37801426	3000.000	3000.000	False
LD37801429	3000.000	3000.000	False
LD37801432	3000.000	3000.000	False
LD37801435	3000.000	3000.000	False
LD37801438	3000.000	3000.000	False
LD37801441	3000.000	3000.000	False
LD37801444	3000.000	3000.000	False
LD37801447	3000.000	3000.000	False
LD37801450	3000.000	3000.000	False
LD37801453	3000.000	3000.000	False
LD37801456	3000.000	3000.000	False
LD37801459	3000.000	3000.000	False
LD37801462	3000.000	3000.000	False
LD37801465	3000.000	3000.000	False
LD37801468	3000.000	3000.000	False
LD37801471	3000.000	3000.000	False
LD37801474	3000.000	3000.000	False
LD37801477	3000.000	3000.000	False
LD37801480	3000.000	3000.000	False
LD37801483	3000.000	3000.000	False
LD37801486	3000.000	3000.000	False
LD37801489	3000.000	3000.000	False
LD37801492	3000.000	3000.000	False
LD37801495	3000.000	3000.000	False
LD37801498	3000.000	3000.000	False
LD37801501	3000.000	3000.000	False
LD37801504	3000.000	3000.000	False
LD37801507	3000.000	3000.000	False
LD37801510	3000.000	3000.000	False
LD37801513	3000.000	3000.000	False

DPH-16 Report on Tiles - continued

<u>Tile</u>	<u>Approx. Width</u>	<u>Approx. Height</u>	<u>Overlap</u>
LD37801516	3000.000	3000.000	False
LD37801519	3000.000	3000.000	False
LD37801522	3000.000	3000.000	False
LD37801525	3000.000	3000.000	False
LD37801528	3000.000	3000.000	False
LD37801531	3000.000	3000.000	False
LD37801534	3000.000	3000.000	False
LD37801537	3000.000	3000.000	False
LD37801540	3000.000	3000.000	False
LD37801543	3000.000	3000.000	False
LD37801546	3000.000	3000.000	False
LD37801549	3000.000	3000.000	False
LD37801552	3000.000	3000.000	False
LD37801555	3000.000	3000.000	False
LD37801558	3000.000	3000.000	False
LD37801561	3000.000	3000.000	False
LD37801564	3000.000	3000.000	False
LD37801567	3000.000	3000.000	False
LD37801570	3000.000	3000.000	False
LD37801573	3000.000	3000.000	False
LD37801576	3000.000	3000.000	False
LD37801579	3000.000	3000.000	False
LD37801582	3000.000	3000.000	False
LD37801585	3000.000	3000.000	False
LD37801588	3000.000	3000.000	False
LD37801591	3000.000	3000.000	False
LD37801594	3000.000	3000.000	False
LD37801597	3000.000	3000.000	False
LD37801600	3000.000	3000.000	False
LD37801603	3000.000	3000.000	False
LD37801606	3000.000	3000.000	False
LD37801609	3000.000	3000.000	False
LD37801612	3000.000	3000.000	False
LD37801615	3000.000	3000.000	False
LD37801618	3000.000	3000.000	False
LD37831339	3000.000	3000.000	False
LD37831342	3000.000	3000.000	False
LD37831345	3000.000	3000.000	False
LD37831348	3000.000	3000.000	False
LD37831351	3000.000	3000.000	False
LD37831354	3000.000	3000.000	False
LD37831357	3000.000	3000.000	False
LD37831360	3000.000	3000.000	False
LD37831363	3000.000	3000.000	False
LD37831366	3000.000	3000.000	False
LD37831369	3000.000	3000.000	False
LD37831372	3000.000	3000.000	False
LD37831375	3000.000	3000.000	False

DPH-16 Report on Tiles - continued

<u>Tile</u>	<u>Approx. Width</u>	<u>Approx. Height</u>	<u>Overlap</u>
LD37831378	3000.000	3000.000	False
LD37831381	3000.000	3000.000	False
LD37831384	3000.000	3000.000	False
LD37831387	3000.000	3000.000	False
LD37831390	3000.000	3000.000	False
LD37831393	3000.000	3000.000	False
LD37831396	3000.000	3000.000	False
LD37831399	3000.000	3000.000	False
LD37831402	3000.000	3000.000	False
LD37831405	3000.000	3000.000	False
LD37831408	3000.000	3000.000	False
LD37831411	3000.000	3000.000	False
LD37831414	3000.000	3000.000	False
LD37831417	3000.000	3000.000	False
LD37831420	3000.000	3000.000	False
LD37831423	3000.000	3000.000	False
LD37831426	3000.000	3000.000	False
LD37831429	3000.000	3000.000	False
LD37831432	3000.000	3000.000	False
LD37831435	3000.000	3000.000	False
LD37831438	3000.000	3000.000	False
LD37831441	3000.000	3000.000	False
LD37831444	3000.000	3000.000	False
LD37831447	3000.000	3000.000	False
LD37831450	3000.000	3000.000	False
LD37831453	3000.000	3000.000	False
LD37831456	3000.000	3000.000	False
LD37831459	3000.000	3000.000	False
LD37831462	3000.000	3000.000	False
LD37831465	3000.000	3000.000	False
LD37831468	3000.000	3000.000	False
LD37831471	3000.000	3000.000	False
LD37831474	3000.000	3000.000	False
LD37831477	3000.000	3000.000	False
LD37831480	3000.000	3000.000	False
LD37831483	3000.000	3000.000	False
LD37831486	3000.000	3000.000	False
LD37831489	3000.000	3000.000	False
LD37831492	3000.000	3000.000	False
LD37831495	3000.000	3000.000	False
LD37831498	3000.000	3000.000	False
LD37831501	3000.000	3000.000	False
LD37831504	3000.000	3000.000	False
LD37831507	3000.000	3000.000	False
LD37831510	3000.000	3000.000	False
LD37831513	3000.000	3000.000	False
LD37831516	3000.000	3000.000	False
LD37831519	3000.000	3000.000	False

DPH-16 Report on Tiles - continued

<u>Tile</u>	<u>Approx. Width</u>	<u>Approx. Height</u>	<u>Overlap</u>
LD37831522	3000.000	3000.000	False
LD37831525	3000.000	3000.000	False
LD37831528	3000.000	3000.000	False
LD37831531	3000.000	3000.000	False
LD37831534	3000.000	3000.000	False
LD37831537	3000.000	3000.000	False
LD37831540	3000.000	3000.000	False
LD37831543	3000.000	3000.000	False
LD37831546	3000.000	3000.000	False
LD37831549	3000.000	3000.000	False
LD37831552	3000.000	3000.000	False
LD37831555	3000.000	3000.000	False
LD37831558	3000.000	3000.000	False
LD37831561	3000.000	3000.000	False
LD37831564	3000.000	3000.000	False
LD37831567	3000.000	3000.000	False
LD37831570	3000.000	3000.000	False
LD37831573	3000.000	3000.000	False
LD37831576	3000.000	3000.000	False
LD37831579	3000.000	3000.000	False
LD37831582	3000.000	3000.000	False
LD37831585	3000.000	3000.000	False
LD37831588	3000.000	3000.000	False
LD37831591	3000.000	3000.000	False
LD37831594	3000.000	3000.000	False
LD37831597	3000.000	3000.000	False
LD37831600	3000.000	3000.000	False
LD37831603	3000.000	3000.000	False
LD37831606	3000.000	3000.000	False
LD37831609	3000.000	3000.000	False
LD37831612	3000.000	3000.000	False
LD37831615	3000.000	3000.000	False
LD37831618	3000.000	3000.000	False
LD37861339	3000.000	3000.000	False
LD37861342	3000.000	3000.000	False
LD37861345	3000.000	3000.000	False
LD37861348	3000.000	3000.000	False
LD37861351	3000.000	3000.000	False
LD37861354	3000.000	3000.000	False
LD37861357	3000.000	3000.000	False
LD37861360	3000.000	3000.000	False
LD37861363	3000.000	3000.000	False
LD37861366	3000.000	3000.000	False
LD37861369	3000.000	3000.000	False
LD37861372	3000.000	3000.000	False
LD37861375	3000.000	3000.000	False
LD37861378	3000.000	3000.000	False
LD37861381	3000.000	3000.000	False

DPH-16 Report on Tiles - continued

<u>Tile</u>	<u>Approx. Width</u>	<u>Approx. Height</u>	<u>Overlap</u>
LD37861384	3000.000	3000.000	False
LD37861387	3000.000	3000.000	False
LD37861390	3000.000	3000.000	False
LD37861393	3000.000	3000.000	False
LD37861396	3000.000	3000.000	False
LD37861399	3000.000	3000.000	False
LD37861402	3000.000	3000.000	False
LD37861405	3000.000	3000.000	False
LD37861408	3000.000	3000.000	False
LD37861411	3000.000	3000.000	False
LD37861414	3000.000	3000.000	False
LD37861417	3000.000	3000.000	False
LD37861420	3000.000	3000.000	False
LD37861423	3000.000	3000.000	False
LD37861426	3000.000	3000.000	False
LD37861429	3000.000	3000.000	False
LD37861432	3000.000	3000.000	False
LD37861435	3000.000	3000.000	False
LD37861438	3000.000	3000.000	False
LD37861441	3000.000	3000.000	False
LD37861444	3000.000	3000.000	False
LD37861447	3000.000	3000.000	False
LD37861450	3000.000	3000.000	False
LD37861453	3000.000	3000.000	False
LD37861456	3000.000	3000.000	False
LD37861459	3000.000	3000.000	False
LD37861462	3000.000	3000.000	False
LD37861465	3000.000	3000.000	False
LD37861468	3000.000	3000.000	False
LD37861471	3000.000	3000.000	False
LD37861474	3000.000	3000.000	False
LD37861477	3000.000	3000.000	False
LD37861480	3000.000	3000.000	False
LD37861483	3000.000	3000.000	False
LD37861486	3000.000	3000.000	False
LD37861489	3000.000	3000.000	False
LD37861492	3000.000	3000.000	False
LD37861495	3000.000	3000.000	False
LD37861498	3000.000	3000.000	False
LD37861501	3000.000	3000.000	False
LD37861504	3000.000	3000.000	False
LD37861507	3000.000	3000.000	False
LD37861510	3000.000	3000.000	False
LD37861513	3000.000	3000.000	False
LD37861516	3000.000	3000.000	False
LD37861519	3000.000	3000.000	False
LD37861522	3000.000	3000.000	False
LD37861525	3000.000	3000.000	False

DPH-16 Report on Tiles - continued

<u>Tile</u>	<u>Approx. Width</u>	<u>Approx. Height</u>	<u>Overlap</u>
LD37861528	3000.000	3000.000	False
LD37861531	3000.000	3000.000	False
LD37861534	3000.000	3000.000	False
LD37861537	3000.000	3000.000	False
LD37861540	3000.000	3000.000	False
LD37861543	3000.000	3000.000	False
LD37861546	3000.000	3000.000	False
LD37861549	3000.000	3000.000	False
LD37861552	3000.000	3000.000	False
LD37861555	3000.000	3000.000	False
LD37861558	3000.000	3000.000	False
LD37861561	3000.000	3000.000	False
LD37861564	3000.000	3000.000	False
LD37861567	3000.000	3000.000	False
LD37861570	3000.000	3000.000	False
LD37861573	3000.000	3000.000	False
LD37861576	3000.000	3000.000	False
LD37861579	3000.000	3000.000	False
LD37861582	3000.000	3000.000	False
LD37861585	3000.000	3000.000	False
LD37861588	3000.000	3000.000	False
LD37861591	3000.000	3000.000	False
LD37861594	3000.000	3000.000	False
LD37861597	3000.000	3000.000	False
LD37861600	3000.000	3000.000	False
LD37861603	3000.000	3000.000	False
LD37861606	3000.000	3000.000	False
LD37861609	3000.000	3000.000	False
LD37861612	3000.000	3000.000	False
LD37861615	3000.000	3000.000	False
LD37861618	3000.000	3000.000	False
LD37891339	3000.000	3000.000	False
LD37891342	3000.000	3000.000	False
LD37891345	3000.000	3000.000	False
LD37891348	3000.000	3000.000	False
LD37891351	3000.000	3000.000	False
LD37891354	3000.000	3000.000	False
LD37891357	3000.000	3000.000	False
LD37891360	3000.000	3000.000	False
LD37891363	3000.000	3000.000	False
LD37891366	3000.000	3000.000	False
LD37891369	3000.000	3000.000	False
LD37891372	3000.000	3000.000	False
LD37891375	3000.000	3000.000	False
LD37891378	3000.000	3000.000	False
LD37891381	3000.000	3000.000	False
LD37891384	3000.000	3000.000	False
LD37891387	3000.000	3000.000	False

DPH-16 Report on Tiles - continued

<u>Tile</u>	<u>Approx. Width</u>	<u>Approx. Height</u>	<u>Overlap</u>
LD37891390	3000.000	3000.000	False
LD37891393	3000.000	3000.000	False
LD37891396	3000.000	3000.000	False
LD37891399	3000.000	3000.000	False
LD37891402	3000.000	3000.000	False
LD37891405	3000.000	3000.000	False
LD37891408	3000.000	3000.000	False
LD37891411	3000.000	3000.000	False
LD37891414	3000.000	3000.000	False
LD37891417	3000.000	3000.000	False
LD37891420	3000.000	3000.000	False
LD37891423	3000.000	3000.000	False
LD37891426	3000.000	3000.000	False
LD37891429	3000.000	3000.000	False
LD37891432	3000.000	3000.000	False
LD37891435	3000.000	3000.000	False
LD37891438	3000.000	3000.000	False
LD37891441	3000.000	3000.000	False
LD37891444	3000.000	3000.000	False
LD37891447	3000.000	3000.000	False
LD37891450	3000.000	3000.000	False
LD37891453	3000.000	3000.000	False
LD37891456	3000.000	3000.000	False
LD37891459	3000.000	3000.000	False
LD37891462	3000.000	3000.000	False
LD37891465	3000.000	3000.000	False
LD37891468	3000.000	3000.000	False
LD37891471	3000.000	3000.000	False
LD37891474	3000.000	3000.000	False
LD37891477	3000.000	3000.000	False
LD37891480	3000.000	3000.000	False
LD37891483	3000.000	3000.000	False
LD37891486	3000.000	3000.000	False
LD37891489	3000.000	3000.000	False
LD37891492	3000.000	3000.000	False
LD37891495	3000.000	3000.000	False
LD37891498	3000.000	3000.000	False
LD37891501	3000.000	3000.000	False
LD37891504	3000.000	3000.000	False
LD37891507	3000.000	3000.000	False
LD37891510	3000.000	3000.000	False
LD37891513	3000.000	3000.000	False
LD37891516	3000.000	3000.000	False
LD37891519	3000.000	3000.000	False
LD37891522	3000.000	3000.000	False
LD37891525	3000.000	3000.000	False
LD37891528	3000.000	3000.000	False
LD37891531	3000.000	3000.000	False

DPH-16 Report on Tiles - continued

<u>Tile</u>	<u>Approx. Width</u>	<u>Approx. Height</u>	<u>Overlap</u>
LD37891534	3000.000	3000.000	False
LD37891537	3000.000	3000.000	False
LD37891540	3000.000	3000.000	False
LD37891543	3000.000	3000.000	False
LD37891546	3000.000	3000.000	False
LD37891549	3000.000	3000.000	False
LD37891552	3000.000	3000.000	False
LD37891555	3000.000	3000.000	False
LD37891558	3000.000	3000.000	False
LD37891561	3000.000	3000.000	False
LD37891564	3000.000	3000.000	False
LD37891567	3000.000	3000.000	False
LD37891570	3000.000	3000.000	False
LD37891573	3000.000	3000.000	False
LD37891576	3000.000	3000.000	False
LD37891579	3000.000	3000.000	False
LD37891582	3000.000	3000.000	False
LD37891585	3000.000	3000.000	False
LD37891588	3000.000	3000.000	False
LD37891591	3000.000	3000.000	False
LD37891594	3000.000	3000.000	False
LD37891597	3000.000	3000.000	False
LD37891600	3000.000	3000.000	False
LD37891603	3000.000	3000.000	False
LD37891606	3000.000	3000.000	False
LD37891609	3000.000	3000.000	False
LD37891612	3000.000	3000.000	False
LD37891615	3000.000	3000.000	False
LD37891618	3000.000	3000.000	False
LD37921339	3000.000	3000.000	False
LD37921342	3000.000	3000.000	False
LD37921345	3000.000	3000.000	False
LD37921348	3000.000	3000.000	False
LD37921351	3000.000	3000.000	False
LD37921354	3000.000	3000.000	False
LD37921357	3000.000	3000.000	False
LD37921360	3000.000	3000.000	False
LD37921363	3000.000	3000.000	False
LD37921366	3000.000	3000.000	False
LD37921369	3000.000	3000.000	False
LD37921372	3000.000	3000.000	False
LD37921375	3000.000	3000.000	False
LD37921378	3000.000	3000.000	False
LD37921381	3000.000	3000.000	False
LD37921384	3000.000	3000.000	False
LD37921387	3000.000	3000.000	False
LD37921390	3000.000	3000.000	False
LD37921393	3000.000	3000.000	False

DPH-16 Report on Tiles - continued

<u>Tile</u>	<u>Approx. Width</u>	<u>Approx. Height</u>	<u>Overlap</u>
LD37921396	3000.000	3000.000	False
LD37921399	3000.000	3000.000	False
LD37921402	3000.000	3000.000	False
LD37921405	3000.000	3000.000	False
LD37921408	3000.000	3000.000	False
LD37921411	3000.000	3000.000	False
LD37921414	3000.000	3000.000	False
LD37921417	3000.000	3000.000	False
LD37921420	3000.000	3000.000	False
LD37921423	3000.000	3000.000	False
LD37921426	3000.000	3000.000	False
LD37921429	3000.000	3000.000	False
LD37921432	3000.000	3000.000	False
LD37921435	3000.000	3000.000	False
LD37921438	3000.000	3000.000	False
LD37921441	3000.000	3000.000	False
LD37921444	3000.000	3000.000	False
LD37921447	3000.000	3000.000	False
LD37921450	3000.000	3000.000	False
LD37921453	3000.000	3000.000	False
LD37921456	3000.000	3000.000	False
LD37921459	3000.000	3000.000	False
LD37921462	3000.000	3000.000	False
LD37921465	3000.000	3000.000	False
LD37921468	3000.000	3000.000	False
LD37921471	3000.000	3000.000	False
LD37921474	3000.000	3000.000	False
LD37921477	3000.000	3000.000	False
LD37921480	3000.000	3000.000	False
LD37921483	3000.000	3000.000	False
LD37921486	3000.000	3000.000	False
LD37921489	3000.000	3000.000	False
LD37921492	3000.000	3000.000	False
LD37921495	3000.000	3000.000	False
LD37921498	3000.000	3000.000	False
LD37921501	3000.000	3000.000	False
LD37921504	3000.000	3000.000	False
LD37921507	3000.000	3000.000	False
LD37921510	3000.000	3000.000	False
LD37921513	3000.000	3000.000	False
LD37921516	3000.000	3000.000	False
LD37921519	3000.000	3000.000	False
LD37921522	3000.000	3000.000	False
LD37921525	3000.000	3000.000	False
LD37921528	3000.000	3000.000	False
LD37921531	3000.000	3000.000	False
LD37921534	3000.000	3000.000	False
LD37921537	3000.000	3000.000	False

DPH-16 Report on Tiles - continued

<u>Tile</u>	<u>Approx. Width</u>	<u>Approx. Height</u>	<u>Overlap</u>
LD37921540	3000.000	3000.000	False
LD37921543	3000.000	3000.000	False
LD37921546	3000.000	3000.000	False
LD37921549	3000.000	3000.000	False
LD37921552	3000.000	3000.000	False
LD37921555	3000.000	3000.000	False
LD37921558	3000.000	3000.000	False
LD37921561	3000.000	3000.000	False
LD37921564	3000.000	3000.000	False
LD37921567	3000.000	3000.000	False
LD37921570	3000.000	3000.000	False
LD37921573	3000.000	3000.000	False
LD37921576	3000.000	3000.000	False
LD37921579	3000.000	3000.000	False
LD37921582	3000.000	3000.000	False
LD37921585	3000.000	3000.000	False
LD37921588	3000.000	3000.000	False
LD37921591	3000.000	3000.000	False
LD37921594	3000.000	3000.000	False
LD37921597	3000.000	3000.000	False
LD37921600	3000.000	3000.000	False
LD37921603	3000.000	3000.000	False
LD37921606	3000.000	3000.000	False
LD37921609	3000.000	3000.000	False
LD37921612	3000.000	3000.000	False
LD37921615	3000.000	3000.000	False
LD37921618	3000.000	3000.000	False
LD37951339	3000.000	3000.000	False
LD37951342	3000.000	3000.000	False
LD37951345	3000.000	3000.000	False
LD37951348	3000.000	3000.000	False
LD37951351	3000.000	3000.000	False
LD37951354	3000.000	3000.000	False
LD37951357	3000.000	3000.000	False
LD37951360	3000.000	3000.000	False
LD37951363	3000.000	3000.000	False
LD37951366	3000.000	3000.000	False
LD37951369	3000.000	3000.000	False
LD37951372	3000.000	3000.000	False
LD37951375	3000.000	3000.000	False
LD37951378	3000.000	3000.000	False
LD37951381	3000.000	3000.000	False
LD37951384	3000.000	3000.000	False
LD37951387	3000.000	3000.000	False
LD37951390	3000.000	3000.000	False
LD37951393	3000.000	3000.000	False
LD37951396	3000.000	3000.000	False
LD37951399	3000.000	3000.000	False

DPH-16 Report on Tiles - continued

<u>Tile</u>	<u>Approx. Width</u>	<u>Approx. Height</u>	<u>Overlap</u>
LD37951402	3000.000	3000.000	False
LD37951405	3000.000	3000.000	False
LD37951408	3000.000	3000.000	False
LD37951411	3000.000	3000.000	False
LD37951414	3000.000	3000.000	False
LD37951417	3000.000	3000.000	False
LD37951420	3000.000	3000.000	False
LD37951423	3000.000	3000.000	False
LD37951426	3000.000	3000.000	False
LD37951429	3000.000	3000.000	False
LD37951432	3000.000	3000.000	False
LD37951435	3000.000	3000.000	False
LD37951438	3000.000	3000.000	False
LD37951441	3000.000	3000.000	False
LD37951444	3000.000	3000.000	False
LD37951447	3000.000	3000.000	False
LD37951450	3000.000	3000.000	False
LD37951453	3000.000	3000.000	False
LD37951456	3000.000	3000.000	False
LD37951459	3000.000	3000.000	False
LD37951462	3000.000	3000.000	False
LD37951465	3000.000	3000.000	False
LD37951468	3000.000	3000.000	False
LD37951471	3000.000	3000.000	False
LD37951474	3000.000	3000.000	False
LD37951477	3000.000	3000.000	False
LD37951480	3000.000	3000.000	False
LD37951483	3000.000	3000.000	False
LD37951486	3000.000	3000.000	False
LD37951489	3000.000	3000.000	False
LD37951492	3000.000	3000.000	False
LD37951495	3000.000	3000.000	False
LD37951498	3000.000	3000.000	False
LD37951501	3000.000	3000.000	False
LD37951504	3000.000	3000.000	False
LD37951507	3000.000	3000.000	False
LD37951510	3000.000	3000.000	False
LD37951513	3000.000	3000.000	False
LD37951516	3000.000	3000.000	False
LD37951519	3000.000	3000.000	False
LD37951522	3000.000	3000.000	False
LD37951525	3000.000	3000.000	False
LD37951528	3000.000	3000.000	False
LD37951531	3000.000	3000.000	False
LD37951534	3000.000	3000.000	False
LD37951537	3000.000	3000.000	False
LD37951540	3000.000	3000.000	False
LD37951543	3000.000	3000.000	False

DPH-16 Report on Tiles - continued

<u>Tile</u>	<u>Approx. Width</u>	<u>Approx. Height</u>	<u>Overlap</u>
LD37951546	3000.000	3000.000	False
LD37951549	3000.000	3000.000	False
LD37951552	3000.000	3000.000	False
LD37951555	3000.000	3000.000	False
LD37951558	3000.000	3000.000	False
LD37951561	3000.000	3000.000	False
LD37951564	3000.000	3000.000	False
LD37951567	3000.000	3000.000	False
LD37951570	3000.000	3000.000	False
LD37951573	3000.000	3000.000	False
LD37951576	3000.000	3000.000	False
LD37951579	3000.000	3000.000	False
LD37951582	3000.000	3000.000	False
LD37951585	3000.000	3000.000	False
LD37951588	3000.000	3000.000	False
LD37951591	3000.000	3000.000	False
LD37951594	3000.000	3000.000	False
LD37951597	3000.000	3000.000	False
LD37951600	3000.000	3000.000	False
LD37951603	3000.000	3000.000	False
LD37951606	3000.000	3000.000	False
LD37951609	3000.000	3000.000	False
LD37951612	3000.000	3000.000	False
LD37951615	3000.000	3000.000	False
LD37951618	3000.000	3000.000	False
LD37981339	3000.000	3000.000	False
LD37981342	3000.000	3000.000	False
LD37981345	3000.000	3000.000	False
LD37981348	3000.000	3000.000	False
LD37981351	3000.000	3000.000	False
LD37981354	3000.000	3000.000	False
LD37981357	3000.000	3000.000	False
LD37981360	3000.000	3000.000	False
LD37981363	3000.000	3000.000	False
LD37981366	3000.000	3000.000	False
LD37981369	3000.000	3000.000	False
LD37981372	3000.000	3000.000	False
LD37981375	3000.000	3000.000	False
LD37981378	3000.000	3000.000	False
LD37981381	3000.000	3000.000	False
LD37981384	3000.000	3000.000	False
LD37981387	3000.000	3000.000	False
LD37981390	3000.000	3000.000	False
LD37981393	3000.000	3000.000	False
LD37981396	3000.000	3000.000	False
LD37981399	3000.000	3000.000	False
LD37981402	3000.000	3000.000	False
LD37981405	3000.000	3000.000	False

DPH-16 Report on Tiles - continued

<u>Tile</u>	<u>Approx. Width</u>	<u>Approx. Height</u>	<u>Overlap</u>
LD37981408	3000.000	3000.000	False
LD37981411	3000.000	3000.000	False
LD37981414	3000.000	3000.000	False
LD37981417	3000.000	3000.000	False
LD37981420	3000.000	3000.000	False
LD37981423	3000.000	3000.000	False
LD37981426	3000.000	3000.000	False
LD37981429	3000.000	3000.000	False
LD37981432	3000.000	3000.000	False
LD37981435	3000.000	3000.000	False
LD37981438	3000.000	3000.000	False
LD37981441	3000.000	3000.000	False
LD37981444	3000.000	3000.000	False
LD37981447	3000.000	3000.000	False
LD37981450	3000.000	3000.000	False
LD37981453	3000.000	3000.000	False
LD37981456	3000.000	3000.000	False
LD37981459	3000.000	3000.000	False
LD37981462	3000.000	3000.000	False
LD37981465	3000.000	3000.000	False
LD37981468	3000.000	3000.000	False
LD37981471	3000.000	3000.000	False
LD37981474	3000.000	3000.000	False
LD37981477	3000.000	3000.000	False
LD37981480	3000.000	3000.000	False
LD37981483	3000.000	3000.000	False
LD37981486	3000.000	3000.000	False
LD37981489	3000.000	3000.000	False
LD37981492	3000.000	3000.000	False
LD37981495	3000.000	3000.000	False
LD37981498	3000.000	3000.000	False
LD37981501	3000.000	3000.000	False
LD37981504	3000.000	3000.000	False
LD37981507	3000.000	3000.000	False
LD37981510	3000.000	3000.000	False
LD37981513	3000.000	3000.000	False
LD37981516	3000.000	3000.000	False
LD37981519	3000.000	3000.000	False
LD37981522	3000.000	3000.000	False
LD37981525	3000.000	3000.000	False
LD37981528	3000.000	3000.000	False
LD37981531	3000.000	3000.000	False
LD37981534	3000.000	3000.000	False
LD37981537	3000.000	3000.000	False
LD37981540	3000.000	3000.000	False
LD37981543	3000.000	3000.000	False
LD37981546	3000.000	3000.000	False
LD37981549	3000.000	3000.000	False

DPH-16 Report on Tiles - continued

<u>Tile</u>	<u>Approx. Width</u>	<u>Approx. Height</u>	<u>Overlap</u>
LD37981552	3000.000	3000.000	False
LD37981555	3000.000	3000.000	False
LD37981558	3000.000	3000.000	False
LD37981561	3000.000	3000.000	False
LD37981564	3000.000	3000.000	False
LD37981567	3000.000	3000.000	False
LD37981570	3000.000	3000.000	False
LD37981573	3000.000	3000.000	False
LD37981576	3000.000	3000.000	False
LD37981579	3000.000	3000.000	False
LD37981582	3000.000	3000.000	False
LD37981585	3000.000	3000.000	False
LD37981588	3000.000	3000.000	False
LD37981591	3000.000	3000.000	False
LD37981594	3000.000	3000.000	False
LD37981597	3000.000	3000.000	False
LD37981600	3000.000	3000.000	False
LD37981603	3000.000	3000.000	False
LD37981606	3000.000	3000.000	False
LD37981609	3000.000	3000.000	False
LD37981612	3000.000	3000.000	False
LD37981615	3000.000	3000.000	False
LD37981618	3000.000	3000.000	False
LD38011339	3000.000	3000.000	False
LD38011342	3000.000	3000.000	False
LD38011345	3000.000	3000.000	False
LD38011348	3000.000	3000.000	False
LD38011351	3000.000	3000.000	False
LD38011354	3000.000	3000.000	False
LD38011357	3000.000	3000.000	False
LD38011360	3000.000	3000.000	False
LD38011363	3000.000	3000.000	False
LD38011366	3000.000	3000.000	False
LD38011369	3000.000	3000.000	False
LD38011372	3000.000	3000.000	False
LD38011375	3000.000	3000.000	False
LD38011378	3000.000	3000.000	False
LD38011381	3000.000	3000.000	False
LD38011384	3000.000	3000.000	False
LD38011387	3000.000	3000.000	False
LD38011390	3000.000	3000.000	False
LD38011393	3000.000	3000.000	False
LD38011396	3000.000	3000.000	False
LD38011399	3000.000	3000.000	False
LD38011402	3000.000	3000.000	False
LD38011405	3000.000	3000.000	False
LD38011408	3000.000	3000.000	False
LD38011411	3000.000	3000.000	False

DPH-16 Report on Tiles - continued

<u>Tile</u>	<u>Approx. Width</u>	<u>Approx. Height</u>	<u>Overlap</u>
LD38011414	3000.000	3000.000	False
LD38011417	3000.000	3000.000	False
LD38011420	3000.000	3000.000	False
LD38011423	3000.000	3000.000	False
LD38011426	3000.000	3000.000	False
LD38011429	3000.000	3000.000	False
LD38011432	3000.000	3000.000	False
LD38011435	3000.000	3000.000	False
LD38011438	3000.000	3000.000	False
LD38011441	3000.000	3000.000	False
LD38011444	3000.000	3000.000	False
LD38011447	3000.000	3000.000	False
LD38011450	3000.000	3000.000	False
LD38011453	3000.000	3000.000	False
LD38011456	3000.000	3000.000	False
LD38011459	3000.000	3000.000	False
LD38011462	3000.000	3000.000	False
LD38011465	3000.000	3000.000	False
LD38011468	3000.000	3000.000	False
LD38011471	3000.000	3000.000	False
LD38011474	3000.000	3000.000	False
LD38011477	3000.000	3000.000	False
LD38011480	3000.000	3000.000	False
LD38011483	3000.000	3000.000	False
LD38011486	3000.000	3000.000	False
LD38011489	3000.000	3000.000	False
LD38011492	3000.000	3000.000	False
LD38011495	3000.000	3000.000	False
LD38011498	3000.000	3000.000	False
LD38011501	3000.000	3000.000	False
LD38011504	3000.000	3000.000	False
LD38011507	3000.000	3000.000	False
LD38011510	3000.000	3000.000	False
LD38011513	3000.000	3000.000	False
LD38011516	3000.000	3000.000	False
LD38011519	3000.000	3000.000	False
LD38011522	3000.000	3000.000	False
LD38011525	3000.000	3000.000	False
LD38011528	3000.000	3000.000	False
LD38011531	3000.000	3000.000	False
LD38011534	3000.000	3000.000	False
LD38011537	3000.000	3000.000	False
LD38011540	3000.000	3000.000	False
LD38011543	3000.000	3000.000	False
LD38011546	3000.000	3000.000	False
LD38011549	3000.000	3000.000	False
LD38011552	3000.000	3000.000	False
LD38011555	3000.000	3000.000	False

DPH-16 Report on Tiles - continued

<u>Tile</u>	<u>Approx. Width</u>	<u>Approx. Height</u>	<u>Overlap</u>
LD38011558	3000.000	3000.000	False
LD38011561	3000.000	3000.000	False
LD38011564	3000.000	3000.000	False
LD38011567	3000.000	3000.000	False
LD38011570	3000.000	3000.000	False
LD38011573	3000.000	3000.000	False
LD38011576	3000.000	3000.000	False
LD38011579	3000.000	3000.000	False
LD38011582	3000.000	3000.000	False
LD38011585	3000.000	3000.000	False
LD38011588	3000.000	3000.000	False
LD38011591	3000.000	3000.000	False
LD38011594	3000.000	3000.000	False
LD38011597	3000.000	3000.000	False
LD38011600	3000.000	3000.000	False
LD38011603	3000.000	3000.000	False
LD38011606	3000.000	3000.000	False
LD38011609	3000.000	3000.000	False
LD38011612	3000.000	3000.000	False
LD38011615	3000.000	3000.000	False
LD38011618	3000.000	3000.000	False
LD38041339	3000.000	3000.000	False
LD38041342	3000.000	3000.000	False
LD38041345	3000.000	3000.000	False
LD38041348	3000.000	3000.000	False
LD38041351	3000.000	3000.000	False
LD38041354	3000.000	3000.000	False
LD38041357	3000.000	3000.000	False
LD38041360	3000.000	3000.000	False
LD38041363	3000.000	3000.000	False
LD38041366	3000.000	3000.000	False
LD38041369	3000.000	3000.000	False
LD38041372	3000.000	3000.000	False
LD38041375	3000.000	3000.000	False
LD38041378	3000.000	3000.000	False
LD38041381	3000.000	3000.000	False
LD38041384	3000.000	3000.000	False
LD38041387	3000.000	3000.000	False
LD38041390	3000.000	3000.000	False
LD38041393	3000.000	3000.000	False
LD38041396	3000.000	3000.000	False
LD38041399	3000.000	3000.000	False
LD38041402	3000.000	3000.000	False
LD38041405	3000.000	3000.000	False
LD38041408	3000.000	3000.000	False
LD38041411	3000.000	3000.000	False
LD38041414	3000.000	3000.000	False
LD38041417	3000.000	3000.000	False

DPH-16 Report on Tiles - continued

<u>Tile</u>	<u>Approx. Width</u>	<u>Approx. Height</u>	<u>Overlap</u>
LD38041420	3000.000	3000.000	False
LD38041423	3000.000	3000.000	False
LD38041426	3000.000	3000.000	False
LD38041429	3000.000	3000.000	False
LD38041432	3000.000	3000.000	False
LD38041435	3000.000	3000.000	False
LD38041438	3000.000	3000.000	False
LD38041441	3000.000	3000.000	False
LD38041444	3000.000	3000.000	False
LD38041447	3000.000	3000.000	False
LD38041450	3000.000	3000.000	False
LD38041453	3000.000	3000.000	False
LD38041456	3000.000	3000.000	False
LD38041459	3000.000	3000.000	False
LD38041462	3000.000	3000.000	False
LD38041465	3000.000	3000.000	False
LD38041468	3000.000	3000.000	False
LD38041471	3000.000	3000.000	False
LD38041474	3000.000	3000.000	False
LD38041477	3000.000	3000.000	False
LD38041480	3000.000	3000.000	False
LD38041483	3000.000	3000.000	False
LD38041486	3000.000	3000.000	False
LD38041489	3000.000	3000.000	False
LD38041492	3000.000	3000.000	False
LD38041495	3000.000	3000.000	False
LD38041498	3000.000	3000.000	False
LD38041501	3000.000	3000.000	False
LD38041504	3000.000	3000.000	False
LD38041507	3000.000	3000.000	False
LD38041510	3000.000	3000.000	False
LD38041513	3000.000	3000.000	False
LD38041516	3000.000	3000.000	False
LD38041519	3000.000	3000.000	False
LD38041522	3000.000	3000.000	False
LD38041525	3000.000	3000.000	False
LD38041528	3000.000	3000.000	False
LD38041531	3000.000	3000.000	False
LD38041534	3000.000	3000.000	False
LD38041537	3000.000	3000.000	False
LD38041540	3000.000	3000.000	False
LD38041543	3000.000	3000.000	False
LD38041546	3000.000	3000.000	False
LD38041549	3000.000	3000.000	False
LD38041552	3000.000	3000.000	False
LD38041555	3000.000	3000.000	False
LD38041558	3000.000	3000.000	False
LD38041561	3000.000	3000.000	False

DPH-16 Report on Tiles - continued

<u>Tile</u>	<u>Approx. Width</u>	<u>Approx. Height</u>	<u>Overlap</u>
LD38041564	3000.000	3000.000	False
LD38041567	3000.000	3000.000	False
LD38041570	3000.000	3000.000	False
LD38041573	3000.000	3000.000	False
LD38041576	3000.000	3000.000	False
LD38041579	3000.000	3000.000	False
LD38041582	3000.000	3000.000	False
LD38041585	3000.000	3000.000	False
LD38041588	3000.000	3000.000	False
LD38041591	3000.000	3000.000	False
LD38041594	3000.000	3000.000	False
LD38041597	3000.000	3000.000	False
LD38041600	3000.000	3000.000	False
LD38041603	3000.000	3000.000	False
LD38041606	3000.000	3000.000	False
LD38041609	3000.000	3000.000	False
LD38041612	3000.000	3000.000	False
LD38041615	3000.000	3000.000	False
LD38041618	3000.000	3000.000	False
LD38071339	3000.000	3000.000	False
LD38071342	3000.000	3000.000	False
LD38071345	3000.000	3000.000	False
LD38071348	3000.000	3000.000	False
LD38071351	3000.000	3000.000	False
LD38071354	3000.000	3000.000	False
LD38071357	3000.000	3000.000	False
LD38071360	3000.000	3000.000	False
LD38071363	3000.000	3000.000	False
LD38071366	3000.000	3000.000	False
LD38071369	3000.000	3000.000	False
LD38071372	3000.000	3000.000	False
LD38071375	3000.000	3000.000	False
LD38071378	3000.000	3000.000	False
LD38071381	3000.000	3000.000	False
LD38071384	3000.000	3000.000	False
LD38071387	3000.000	3000.000	False
LD38071390	3000.000	3000.000	False
LD38071393	3000.000	3000.000	False
LD38071396	3000.000	3000.000	False
LD38071399	3000.000	3000.000	False
LD38071402	3000.000	3000.000	False
LD38071405	3000.000	3000.000	False
LD38071408	3000.000	3000.000	False
LD38071411	3000.000	3000.000	False
LD38071414	3000.000	3000.000	False
LD38071417	3000.000	3000.000	False
LD38071420	3000.000	3000.000	False
LD38071423	3000.000	3000.000	False

DPH-16 Report on Tiles - continued

<u>Tile</u>	<u>Approx. Width</u>	<u>Approx. Height</u>	<u>Overlap</u>
LD38071426	3000.000	3000.000	False
LD38071429	3000.000	3000.000	False
LD38071432	3000.000	3000.000	False
LD38071435	3000.000	3000.000	False
LD38071438	3000.000	3000.000	False
LD38071441	3000.000	3000.000	False
LD38071444	3000.000	3000.000	False
LD38071447	3000.000	3000.000	False
LD38071450	3000.000	3000.000	False
LD38071453	3000.000	3000.000	False
LD38071456	3000.000	3000.000	False
LD38071459	3000.000	3000.000	False
LD38071462	3000.000	3000.000	False
LD38071465	3000.000	3000.000	False
LD38071468	3000.000	3000.000	False
LD38071471	3000.000	3000.000	False
LD38071474	3000.000	3000.000	False
LD38071477	3000.000	3000.000	False
LD38071480	3000.000	3000.000	False
LD38071483	3000.000	3000.000	False
LD38071486	3000.000	3000.000	False
LD38071489	3000.000	3000.000	False
LD38071492	3000.000	3000.000	False
LD38071495	3000.000	3000.000	False
LD38071498	3000.000	3000.000	False
LD38071501	3000.000	3000.000	False
LD38071504	3000.000	3000.000	False
LD38071507	3000.000	3000.000	False
LD38071510	3000.000	3000.000	False
LD38071513	3000.000	3000.000	False
LD38071516	3000.000	3000.000	False
LD38071519	3000.000	3000.000	False
LD38071522	3000.000	3000.000	False
LD38071525	3000.000	3000.000	False
LD38071528	3000.000	3000.000	False
LD38071531	3000.000	3000.000	False
LD38071534	3000.000	3000.000	False
LD38071537	3000.000	3000.000	False
LD38071540	3000.000	3000.000	False
LD38071543	3000.000	3000.000	False
LD38071546	3000.000	3000.000	False
LD38071549	3000.000	3000.000	False
LD38071552	3000.000	3000.000	False
LD38071555	3000.000	3000.000	False
LD38071558	3000.000	3000.000	False
LD38071561	3000.000	3000.000	False
LD38071564	3000.000	3000.000	False
LD38071567	3000.000	3000.000	False

DPH-16 Report on Tiles - continued

<u>Tile</u>	<u>Approx. Width</u>	<u>Approx. Height</u>	<u>Overlap</u>
LD38071570	3000.000	3000.000	False
LD38071573	3000.000	3000.000	False
LD38071576	3000.000	3000.000	False
LD38071579	3000.000	3000.000	False
LD38071582	3000.000	3000.000	False
LD38071585	3000.000	3000.000	False
LD38071588	3000.000	3000.000	False
LD38071591	3000.000	3000.000	False
LD38071594	3000.000	3000.000	False
LD38071597	3000.000	3000.000	False
LD38071600	3000.000	3000.000	False
LD38071603	3000.000	3000.000	False
LD38071606	3000.000	3000.000	False
LD38071609	3000.000	3000.000	False
LD38071612	3000.000	3000.000	False
LD38071615	3000.000	3000.000	False
LD38071618	3000.000	3000.000	False
LD38101339	3000.000	3000.000	False
LD38101342	3000.000	3000.000	False
LD38101345	3000.000	3000.000	False
LD38101348	3000.000	3000.000	False
LD38101351	3000.000	3000.000	False
LD38101354	3000.000	3000.000	False
LD38101357	3000.000	3000.000	False
LD38101360	3000.000	3000.000	False
LD38101363	3000.000	3000.000	False
LD38101366	3000.000	3000.000	False
LD38101369	3000.000	3000.000	False
LD38101372	3000.000	3000.000	False
LD38101375	3000.000	3000.000	False
LD38101378	3000.000	3000.000	False
LD38101381	3000.000	3000.000	False
LD38101384	3000.000	3000.000	False
LD38101387	3000.000	3000.000	False
LD38101390	3000.000	3000.000	False
LD38101393	3000.000	3000.000	False
LD38101396	3000.000	3000.000	False
LD38101399	3000.000	3000.000	False
LD38101402	3000.000	3000.000	False
LD38101405	3000.000	3000.000	False
LD38101408	3000.000	3000.000	False
LD38101411	3000.000	3000.000	False
LD38101414	3000.000	3000.000	False
LD38101417	3000.000	3000.000	False
LD38101420	3000.000	3000.000	False
LD38101423	3000.000	3000.000	False
LD38101426	3000.000	3000.000	False
LD38101429	3000.000	3000.000	False

DPH-16 Report on Tiles - continued

<u>Tile</u>	<u>Approx. Width</u>	<u>Approx. Height</u>	<u>Overlap</u>
LD38101432	3000.000	3000.000	False
LD38101435	3000.000	3000.000	False
LD38101438	3000.000	3000.000	False
LD38101441	3000.000	3000.000	False
LD38101444	3000.000	3000.000	False
LD38101447	3000.000	3000.000	False
LD38101450	3000.000	3000.000	False
LD38101453	3000.000	3000.000	False
LD38101456	3000.000	3000.000	False
LD38101459	3000.000	3000.000	False
LD38101462	3000.000	3000.000	False
LD38101465	3000.000	3000.000	False
LD38101468	3000.000	3000.000	False
LD38101471	3000.000	3000.000	False
LD38101474	3000.000	3000.000	False
LD38101477	3000.000	3000.000	False
LD38101480	3000.000	3000.000	False
LD38101483	3000.000	3000.000	False
LD38101486	3000.000	3000.000	False
LD38101489	3000.000	3000.000	False
LD38101492	3000.000	3000.000	False
LD38101495	3000.000	3000.000	False
LD38101498	3000.000	3000.000	False
LD38101501	3000.000	3000.000	False
LD38101504	3000.000	3000.000	False
LD38101507	3000.000	3000.000	False
LD38101510	3000.000	3000.000	False
LD38101513	3000.000	3000.000	False
LD38101516	3000.000	3000.000	False
LD38101519	3000.000	3000.000	False
LD38101522	3000.000	3000.000	False
LD38101525	3000.000	3000.000	False
LD38101528	3000.000	3000.000	False
LD38101531	3000.000	3000.000	False
LD38101534	3000.000	3000.000	False
LD38101537	3000.000	3000.000	False
LD38101540	3000.000	3000.000	False
LD38101543	3000.000	3000.000	False
LD38101546	3000.000	3000.000	False
LD38101549	3000.000	3000.000	False
LD38101552	3000.000	3000.000	False
LD38101555	3000.000	3000.000	False
LD38101558	3000.000	3000.000	False
LD38101561	3000.000	3000.000	False
LD38101564	3000.000	3000.000	False
LD38101567	3000.000	3000.000	False
LD38101570	3000.000	3000.000	False
LD38101573	3000.000	3000.000	False

DPH-16 Report on Tiles - continued

<u>Tile</u>	<u>Approx. Width</u>	<u>Approx. Height</u>	<u>Overlap</u>
LD38101576	3000.000	3000.000	False
LD38101579	3000.000	3000.000	False
LD38101582	3000.000	3000.000	False
LD38101585	3000.000	3000.000	False
LD38101588	3000.000	3000.000	False
LD38101591	3000.000	3000.000	False
LD38101594	3000.000	3000.000	False
LD38101597	3000.000	3000.000	False
LD38101600	3000.000	3000.000	False
LD38101603	3000.000	3000.000	False
LD38101606	3000.000	3000.000	False
LD38101609	3000.000	3000.000	False
LD38101612	3000.000	3000.000	False
LD38101615	3000.000	3000.000	False
LD38101618	3000.000	3000.000	False
LD38131339	3000.000	3000.000	False
LD38131342	3000.000	3000.000	False
LD38131345	3000.000	3000.000	False
LD38131348	3000.000	3000.000	False
LD38131351	3000.000	3000.000	False
LD38131354	3000.000	3000.000	False
LD38131357	3000.000	3000.000	False
LD38131360	3000.000	3000.000	False
LD38131363	3000.000	3000.000	False
LD38131366	3000.000	3000.000	False
LD38131369	3000.000	3000.000	False
LD38131372	3000.000	3000.000	False
LD38131375	3000.000	3000.000	False
LD38131378	3000.000	3000.000	False
LD38131381	3000.000	3000.000	False
LD38131384	3000.000	3000.000	False
LD38131387	3000.000	3000.000	False
LD38131390	3000.000	3000.000	False
LD38131393	3000.000	3000.000	False
LD38131396	3000.000	3000.000	False
LD38131399	3000.000	3000.000	False
LD38131402	3000.000	3000.000	False
LD38131405	3000.000	3000.000	False
LD38131408	3000.000	3000.000	False
LD38131411	3000.000	3000.000	False
LD38131414	3000.000	3000.000	False
LD38131417	3000.000	3000.000	False
LD38131420	3000.000	3000.000	False
LD38131423	3000.000	3000.000	False
LD38131426	3000.000	3000.000	False
LD38131429	3000.000	3000.000	False
LD38131432	3000.000	3000.000	False
LD38131435	3000.000	3000.000	False

DPH-16 Report on Tiles - continued

<u>Tile</u>	<u>Approx. Width</u>	<u>Approx. Height</u>	<u>Overlap</u>
LD38131438	3000.000	3000.000	False
LD38131441	3000.000	3000.000	False
LD38131444	3000.000	3000.000	False
LD38131447	3000.000	3000.000	False
LD38131450	3000.000	3000.000	False
LD38131453	3000.000	3000.000	False
LD38131456	3000.000	3000.000	False
LD38131459	3000.000	3000.000	False
LD38131462	3000.000	3000.000	False
LD38131465	3000.000	3000.000	False
LD38131468	3000.000	3000.000	False
LD38131471	3000.000	3000.000	False
LD38131474	3000.000	3000.000	False
LD38131477	3000.000	3000.000	False
LD38131480	3000.000	3000.000	False
LD38131483	3000.000	3000.000	False
LD38131486	3000.000	3000.000	False
LD38131489	3000.000	3000.000	False
LD38131492	3000.000	3000.000	False
LD38131495	3000.000	3000.000	False
LD38131498	3000.000	3000.000	False
LD38131501	3000.000	3000.000	False
LD38131504	3000.000	3000.000	False
LD38131507	3000.000	3000.000	False
LD38131510	3000.000	3000.000	False
LD38131513	3000.000	3000.000	False
LD38131516	3000.000	3000.000	False
LD38131519	3000.000	3000.000	False
LD38131522	3000.000	3000.000	False
LD38131525	3000.000	3000.000	False
LD38131528	3000.000	3000.000	False
LD38131531	3000.000	3000.000	False
LD38131534	3000.000	3000.000	False
LD38131537	3000.000	3000.000	False
LD38131540	3000.000	3000.000	False
LD38131543	3000.000	3000.000	False
LD38131546	3000.000	3000.000	False
LD38131549	3000.000	3000.000	False
LD38131552	3000.000	3000.000	False
LD38131555	3000.000	3000.000	False
LD38131558	3000.000	3000.000	False
LD38131561	3000.000	3000.000	False
LD38131564	3000.000	3000.000	False
LD38131567	3000.000	3000.000	False
LD38131570	3000.000	3000.000	False
LD38131573	3000.000	3000.000	False
LD38131576	3000.000	3000.000	False
LD38131579	3000.000	3000.000	False

DPH-16 Report on Tiles - continued

<u>Tile</u>	<u>Approx. Width</u>	<u>Approx. Height</u>	<u>Overlap</u>
LD38131582	3000.000	3000.000	False
LD38131585	3000.000	3000.000	False
LD38131588	3000.000	3000.000	False
LD38131591	3000.000	3000.000	False
LD38131594	3000.000	3000.000	False
LD38131597	3000.000	3000.000	False
LD38131600	3000.000	3000.000	False
LD38131603	3000.000	3000.000	False
LD38131606	3000.000	3000.000	False
LD38131609	3000.000	3000.000	False
LD38131612	3000.000	3000.000	False
LD38131615	3000.000	3000.000	False
LD38131618	3000.000	3000.000	False
LD38161339	3000.000	3000.000	False
LD38161342	3000.000	3000.000	False
LD38161345	3000.000	3000.000	False
LD38161348	3000.000	3000.000	False
LD38161351	3000.000	3000.000	False
LD38161354	3000.000	3000.000	False
LD38161357	3000.000	3000.000	False
LD38161360	3000.000	3000.000	False
LD38161363	3000.000	3000.000	False
LD38161366	3000.000	3000.000	False
LD38161369	3000.000	3000.000	False
LD38161372	3000.000	3000.000	False
LD38161375	3000.000	3000.000	False
LD38161378	3000.000	3000.000	False
LD38161381	3000.000	3000.000	False
LD38161384	3000.000	3000.000	False
LD38161387	3000.000	3000.000	False
LD38161390	3000.000	3000.000	False
LD38161393	3000.000	3000.000	False
LD38161396	3000.000	3000.000	False
LD38161399	3000.000	3000.000	False
LD38161402	3000.000	3000.000	False
LD38161405	3000.000	3000.000	False
LD38161408	3000.000	3000.000	False
LD38161411	3000.000	3000.000	False
LD38161414	3000.000	3000.000	False
LD38161417	3000.000	3000.000	False
LD38161420	3000.000	3000.000	False
LD38161423	3000.000	3000.000	False
LD38161426	3000.000	3000.000	False
LD38161429	3000.000	3000.000	False
LD38161432	3000.000	3000.000	False
LD38161435	3000.000	3000.000	False
LD38161438	3000.000	3000.000	False
LD38161441	3000.000	3000.000	False

DPH-16 Report on Tiles - continued

<u>Tile</u>	<u>Approx. Width</u>	<u>Approx. Height</u>	<u>Overlap</u>
LD38161444	3000.000	3000.000	False
LD38161447	3000.000	3000.000	False
LD38161450	3000.000	3000.000	False
LD38161453	3000.000	3000.000	False
LD38161456	3000.000	3000.000	False
LD38161459	3000.000	3000.000	False
LD38161462	3000.000	3000.000	False
LD38161465	3000.000	3000.000	False
LD38161468	3000.000	3000.000	False
LD38161471	3000.000	3000.000	False
LD38161474	3000.000	3000.000	False
LD38161477	3000.000	3000.000	False
LD38161480	3000.000	3000.000	False
LD38161483	3000.000	3000.000	False
LD38161486	3000.000	3000.000	False
LD38161489	3000.000	3000.000	False
LD38161492	3000.000	3000.000	False
LD38161495	3000.000	3000.000	False
LD38161498	3000.000	3000.000	False
LD38161501	3000.000	3000.000	False
LD38161504	3000.000	3000.000	False
LD38161507	3000.000	3000.000	False
LD38161510	3000.000	3000.000	False
LD38161513	3000.000	3000.000	False
LD38161516	3000.000	3000.000	False
LD38161519	3000.000	3000.000	False
LD38161522	3000.000	3000.000	False
LD38161525	3000.000	3000.000	False
LD38161528	3000.000	3000.000	False
LD38161531	3000.000	3000.000	False
LD38161534	3000.000	3000.000	False
LD38161537	3000.000	3000.000	False
LD38161540	3000.000	3000.000	False
LD38161543	3000.000	3000.000	False
LD38161546	3000.000	3000.000	False
LD38161549	3000.000	3000.000	False
LD38161552	3000.000	3000.000	False
LD38161555	3000.000	3000.000	False
LD38161558	3000.000	3000.000	False
LD38161561	3000.000	3000.000	False
LD38161564	3000.000	3000.000	False
LD38161567	3000.000	3000.000	False
LD38161570	3000.000	3000.000	False
LD38161573	3000.000	3000.000	False
LD38161576	3000.000	3000.000	False
LD38161579	3000.000	3000.000	False
LD38161582	3000.000	3000.000	False
LD38161585	3000.000	3000.000	False

DPH-16 Report on Tiles - continued

<u>Tile</u>	<u>Approx. Width</u>	<u>Approx. Height</u>	<u>Overlap</u>
LD38161588	3000.000	3000.000	False
LD38161591	3000.000	3000.000	False
LD38161594	3000.000	3000.000	False
LD38161597	3000.000	3000.000	False
LD38161600	3000.000	3000.000	False
LD38161603	3000.000	3000.000	False
LD38161606	3000.000	3000.000	False
LD38161609	3000.000	3000.000	False
LD38161612	3000.000	3000.000	False
LD38161615	3000.000	3000.000	False
LD38161618	3000.000	3000.000	False
LD38161621	3000.000	3000.000	False
LD38191339	3000.000	3000.000	False
LD38191342	3000.000	3000.000	False
LD38191345	3000.000	3000.000	False
LD38191348	3000.000	3000.000	False
LD38191351	3000.000	3000.000	False
LD38191354	3000.000	3000.000	False
LD38191357	3000.000	3000.000	False
LD38191360	3000.000	3000.000	False
LD38191363	3000.000	3000.000	False
LD38191366	3000.000	3000.000	False
LD38191369	3000.000	3000.000	False
LD38191372	3000.000	3000.000	False
LD38191375	3000.000	3000.000	False
LD38191378	3000.000	3000.000	False
LD38191381	3000.000	3000.000	False
LD38191384	3000.000	3000.000	False
LD38191387	3000.000	3000.000	False
LD38191390	3000.000	3000.000	False
LD38191393	3000.000	3000.000	False
LD38191396	3000.000	3000.000	False
LD38191399	3000.000	3000.000	False
LD38191402	3000.000	3000.000	False
LD38191405	3000.000	3000.000	False
LD38191408	3000.000	3000.000	False
LD38191411	3000.000	3000.000	False
LD38191414	3000.000	3000.000	False
LD38191417	3000.000	3000.000	False
LD38191420	3000.000	3000.000	False
LD38191423	3000.000	3000.000	False
LD38191426	3000.000	3000.000	False
LD38191429	3000.000	3000.000	False
LD38191432	3000.000	3000.000	False
LD38191435	3000.000	3000.000	False
LD38191438	3000.000	3000.000	False
LD38191441	3000.000	3000.000	False
LD38191444	3000.000	3000.000	False

DPH-16 Report on Tiles - continued

<u>Tile</u>	<u>Approx. Width</u>	<u>Approx. Height</u>	<u>Overlap</u>
LD38191447	3000.000	3000.000	False
LD38191450	3000.000	3000.000	False
LD38191453	3000.000	3000.000	False
LD38191456	3000.000	3000.000	False
LD38191459	3000.000	3000.000	False
LD38191462	3000.000	3000.000	False
LD38191465	3000.000	3000.000	False
LD38191468	3000.000	3000.000	False
LD38191471	3000.000	3000.000	False
LD38191474	3000.000	3000.000	False
LD38191477	3000.000	3000.000	False
LD38191480	3000.000	3000.000	False
LD38191483	3000.000	3000.000	False
LD38191486	3000.000	3000.000	False
LD38191489	3000.000	3000.000	False
LD38191492	3000.000	3000.000	False
LD38191495	3000.000	3000.000	False
LD38191498	3000.000	3000.000	False
LD38191501	3000.000	3000.000	False
LD38191504	3000.000	3000.000	False
LD38191507	3000.000	3000.000	False
LD38191510	3000.000	3000.000	False
LD38191513	3000.000	3000.000	False
LD38191516	3000.000	3000.000	False
LD38191519	3000.000	3000.000	False
LD38191522	3000.000	3000.000	False
LD38191525	3000.000	3000.000	False
LD38191528	3000.000	3000.000	False
LD38191531	3000.000	3000.000	False
LD38191534	3000.000	3000.000	False
LD38191537	3000.000	3000.000	False
LD38191540	3000.000	3000.000	False
LD38191543	3000.000	3000.000	False
LD38191546	3000.000	3000.000	False
LD38191549	3000.000	3000.000	False
LD38191552	3000.000	3000.000	False
LD38191555	3000.000	3000.000	False
LD38191558	3000.000	3000.000	False
LD38191561	3000.000	3000.000	False
LD38191564	3000.000	3000.000	False
LD38191567	3000.000	3000.000	False
LD38191570	3000.000	3000.000	False
LD38191573	3000.000	3000.000	False
LD38191576	3000.000	3000.000	False
LD38191579	3000.000	3000.000	False
LD38191582	3000.000	3000.000	False
LD38191585	3000.000	3000.000	False
LD38191588	3000.000	3000.000	False

DPH-16 Report on Tiles - continued

<u>Tile</u>	<u>Approx. Width</u>	<u>Approx. Height</u>	<u>Overlap</u>
LD38191591	3000.000	3000.000	False
LD38191594	3000.000	3000.000	False
LD38191597	3000.000	3000.000	False
LD38191600	3000.000	3000.000	False
LD38191603	3000.000	3000.000	False
LD38191606	3000.000	3000.000	False
LD38191609	3000.000	3000.000	False
LD38191612	3000.000	3000.000	False
LD38191615	3000.000	3000.000	False
LD38191618	3000.000	3000.000	False
LD38191621	3000.000	3000.000	False
LD38221339	3000.000	3000.000	False
LD38221342	3000.000	3000.000	False
LD38221345	3000.000	3000.000	False
LD38221348	3000.000	3000.000	False
LD38221351	3000.000	3000.000	False
LD38221354	3000.000	3000.000	False
LD38221357	3000.000	3000.000	False
LD38221360	3000.000	3000.000	False
LD38221363	3000.000	3000.000	False
LD38221366	3000.000	3000.000	False
LD38221369	3000.000	3000.000	False
LD38221372	3000.000	3000.000	False
LD38221375	3000.000	3000.000	False
LD38221378	3000.000	3000.000	False
LD38221381	3000.000	3000.000	False
LD38221384	3000.000	3000.000	False
LD38221387	3000.000	3000.000	False
LD38221390	3000.000	3000.000	False
LD38221393	3000.000	3000.000	False
LD38221396	3000.000	3000.000	False
LD38221399	3000.000	3000.000	False
LD38221402	3000.000	3000.000	False
LD38221405	3000.000	3000.000	False
LD38221408	3000.000	3000.000	False
LD38221411	3000.000	3000.000	False
LD38221414	3000.000	3000.000	False
LD38221417	3000.000	3000.000	False
LD38221420	3000.000	3000.000	False
LD38221423	3000.000	3000.000	False
LD38221426	3000.000	3000.000	False
LD38221429	3000.000	3000.000	False
LD38221432	3000.000	3000.000	False
LD38221435	3000.000	3000.000	False
LD38221438	3000.000	3000.000	False
LD38221441	3000.000	3000.000	False
LD38221444	3000.000	3000.000	False
LD38221447	3000.000	3000.000	False

DPH-16 Report on Tiles - continued

<u>Tile</u>	<u>Approx. Width</u>	<u>Approx. Height</u>	<u>Overlap</u>
LD38221450	3000.000	3000.000	False
LD38221453	3000.000	3000.000	False
LD38221456	3000.000	3000.000	False
LD38221459	3000.000	3000.000	False
LD38221462	3000.000	3000.000	False
LD38221465	3000.000	3000.000	False
LD38221468	3000.000	3000.000	False
LD38221471	3000.000	3000.000	False
LD38221474	3000.000	3000.000	False
LD38221477	3000.000	3000.000	False
LD38221480	3000.000	3000.000	False
LD38221483	3000.000	3000.000	False
LD38221486	3000.000	3000.000	False
LD38221489	3000.000	3000.000	False
LD38221492	3000.000	3000.000	False
LD38221495	3000.000	3000.000	False
LD38221498	3000.000	3000.000	False
LD38221501	3000.000	3000.000	False
LD38221504	3000.000	3000.000	False
LD38221507	3000.000	3000.000	False
LD38221510	3000.000	3000.000	False
LD38221513	3000.000	3000.000	False
LD38221516	3000.000	3000.000	False
LD38221519	3000.000	3000.000	False
LD38221522	3000.000	3000.000	False
LD38221525	3000.000	3000.000	False
LD38221528	3000.000	3000.000	False
LD38221531	3000.000	3000.000	False
LD38221534	3000.000	3000.000	False
LD38221537	3000.000	3000.000	False
LD38221540	3000.000	3000.000	False
LD38221543	3000.000	3000.000	False
LD38221546	3000.000	3000.000	False
LD38221549	3000.000	3000.000	False
LD38221552	3000.000	3000.000	False
LD38221555	3000.000	3000.000	False
LD38221558	3000.000	3000.000	False
LD38221561	3000.000	3000.000	False
LD38221564	3000.000	3000.000	False
LD38221567	3000.000	3000.000	False
LD38221570	3000.000	3000.000	False
LD38221573	3000.000	3000.000	False
LD38221576	3000.000	3000.000	False
LD38221579	3000.000	3000.000	False
LD38221582	3000.000	3000.000	False
LD38221585	3000.000	3000.000	False
LD38221588	3000.000	3000.000	False
LD38221591	3000.000	3000.000	False

DPH-16 Report on Tiles - continued

<u>Tile</u>	<u>Approx. Width</u>	<u>Approx. Height</u>	<u>Overlap</u>
LD38221594	3000.000	3000.000	False
LD38221597	3000.000	3000.000	False
LD38221600	3000.000	3000.000	False
LD38221603	3000.000	3000.000	False
LD38221606	3000.000	3000.000	False
LD38221609	3000.000	3000.000	False
LD38221612	3000.000	3000.000	False
LD38221615	3000.000	3000.000	False
LD38221618	3000.000	3000.000	False
LD38221621	3000.000	3000.000	False
LD38251339	3000.000	3000.000	False
LD38251342	3000.000	3000.000	False
LD38251345	3000.000	3000.000	False
LD38251348	3000.000	3000.000	False
LD38251351	3000.000	3000.000	False
LD38251354	3000.000	3000.000	False
LD38251357	3000.000	3000.000	False
LD38251360	3000.000	3000.000	False
LD38251363	3000.000	3000.000	False
LD38251366	3000.000	3000.000	False
LD38251369	3000.000	3000.000	False
LD38251372	3000.000	3000.000	False
LD38251375	3000.000	3000.000	False
LD38251378	3000.000	3000.000	False
LD38251381	3000.000	3000.000	False
LD38251384	3000.000	3000.000	False
LD38251387	3000.000	3000.000	False
LD38251390	3000.000	3000.000	False
LD38251393	3000.000	3000.000	False
LD38251396	3000.000	3000.000	False
LD38251399	3000.000	3000.000	False
LD38251402	3000.000	3000.000	False
LD38251405	3000.000	3000.000	False
LD38251408	3000.000	3000.000	False
LD38251411	3000.000	3000.000	False
LD38251414	3000.000	3000.000	False
LD38251417	3000.000	3000.000	False
LD38251420	3000.000	3000.000	False
LD38251423	3000.000	3000.000	False
LD38251426	3000.000	3000.000	False
LD38251429	3000.000	3000.000	False
LD38251432	3000.000	3000.000	False
LD38251435	3000.000	3000.000	False
LD38251438	3000.000	3000.000	False
LD38251441	3000.000	3000.000	False
LD38251444	3000.000	3000.000	False
LD38251447	3000.000	3000.000	False
LD38251450	3000.000	3000.000	False

DPH-16 Report on Tiles - continued

<u>Tile</u>	<u>Approx. Width</u>	<u>Approx. Height</u>	<u>Overlap</u>
LD38251453	3000.000	3000.000	False
LD38251456	3000.000	3000.000	False
LD38251459	3000.000	3000.000	False
LD38251462	3000.000	3000.000	False
LD38251465	3000.000	3000.000	False
LD38251468	3000.000	3000.000	False
LD38251471	3000.000	3000.000	False
LD38251474	3000.000	3000.000	False
LD38251477	3000.000	3000.000	False
LD38251480	3000.000	3000.000	False
LD38251483	3000.000	3000.000	False
LD38251486	3000.000	3000.000	False
LD38251489	3000.000	3000.000	False
LD38251492	3000.000	3000.000	False
LD38251495	3000.000	3000.000	False
LD38251498	3000.000	3000.000	False
LD38251501	3000.000	3000.000	False
LD38251504	3000.000	3000.000	False
LD38251507	3000.000	3000.000	False
LD38251510	3000.000	3000.000	False
LD38251513	3000.000	3000.000	False
LD38251516	3000.000	3000.000	False
LD38251519	3000.000	3000.000	False
LD38251522	3000.000	3000.000	False
LD38251525	3000.000	3000.000	False
LD38251528	3000.000	3000.000	False
LD38251531	3000.000	3000.000	False
LD38251534	3000.000	3000.000	False
LD38251537	3000.000	3000.000	False
LD38251540	3000.000	3000.000	False
LD38251543	3000.000	3000.000	False
LD38251546	3000.000	3000.000	False
LD38251549	3000.000	3000.000	False
LD38251552	3000.000	3000.000	False
LD38251555	3000.000	3000.000	False
LD38251558	3000.000	3000.000	False
LD38251561	3000.000	3000.000	False
LD38251564	3000.000	3000.000	False
LD38251567	3000.000	3000.000	False
LD38251570	3000.000	3000.000	False
LD38251573	3000.000	3000.000	False
LD38251576	3000.000	3000.000	False
LD38251579	3000.000	3000.000	False
LD38251582	3000.000	3000.000	False
LD38251585	3000.000	3000.000	False
LD38251588	3000.000	3000.000	False
LD38251591	3000.000	3000.000	False
LD38251594	3000.000	3000.000	False

DPH-16 Report on Tiles - continued

<u>Tile</u>	<u>Approx. Width</u>	<u>Approx. Height</u>	<u>Overlap</u>
LD38251597	3000.000	3000.000	False
LD38251600	3000.000	3000.000	False
LD38251603	3000.000	3000.000	False
LD38251606	3000.000	3000.000	False
LD38251609	3000.000	3000.000	False
LD38251612	3000.000	3000.000	False
LD38251615	3000.000	3000.000	False
LD38251618	3000.000	3000.000	False
LD38251621	3000.000	3000.000	False
LD38281339	3000.000	3000.000	False
LD38281342	3000.000	3000.000	False
LD38281345	3000.000	3000.000	False
LD38281348	3000.000	3000.000	False
LD38281351	3000.000	3000.000	False
LD38281354	3000.000	3000.000	False
LD38281357	3000.000	3000.000	False
LD38281360	3000.000	3000.000	False
LD38281363	3000.000	3000.000	False
LD38281366	3000.000	3000.000	False
LD38281369	3000.000	3000.000	False
LD38281372	3000.000	3000.000	False
LD38281375	3000.000	3000.000	False
LD38281378	3000.000	3000.000	False
LD38281381	3000.000	3000.000	False
LD38281384	3000.000	3000.000	False
LD38281387	3000.000	3000.000	False
LD38281390	3000.000	3000.000	False
LD38281393	3000.000	3000.000	False
LD38281396	3000.000	3000.000	False
LD38281399	3000.000	3000.000	False
LD38281402	3000.000	3000.000	False
LD38281405	3000.000	3000.000	False
LD38281408	3000.000	3000.000	False
LD38281411	3000.000	3000.000	False
LD38281414	3000.000	3000.000	False
LD38281417	3000.000	3000.000	False
LD38281420	3000.000	3000.000	False
LD38281423	3000.000	3000.000	False
LD38281426	3000.000	3000.000	False
LD38281429	3000.000	3000.000	False
LD38281432	3000.000	3000.000	False
LD38281435	3000.000	3000.000	False
LD38281438	3000.000	3000.000	False
LD38281441	3000.000	3000.000	False
LD38281444	3000.000	3000.000	False
LD38281447	3000.000	3000.000	False
LD38281450	3000.000	3000.000	False
LD38281453	3000.000	3000.000	False

DPH-16 Report on Tiles - continued

<u>Tile</u>	<u>Approx. Width</u>	<u>Approx. Height</u>	<u>Overlap</u>
LD38281456	3000.000	3000.000	False
LD38281459	3000.000	3000.000	False
LD38281462	3000.000	3000.000	False
LD38281465	3000.000	3000.000	False
LD38281468	3000.000	3000.000	False
LD38281471	3000.000	3000.000	False
LD38281474	3000.000	3000.000	False
LD38281477	3000.000	3000.000	False
LD38281480	3000.000	3000.000	False
LD38281483	3000.000	3000.000	False
LD38281486	3000.000	3000.000	False
LD38281489	3000.000	3000.000	False
LD38281492	3000.000	3000.000	False
LD38281495	3000.000	3000.000	False
LD38281498	3000.000	3000.000	False
LD38281501	3000.000	3000.000	False
LD38281504	3000.000	3000.000	False
LD38281507	3000.000	3000.000	False
LD38281510	3000.000	3000.000	False
LD38281513	3000.000	3000.000	False
LD38281516	3000.000	3000.000	False
LD38281519	3000.000	3000.000	False
LD38281522	3000.000	3000.000	False
LD38281525	3000.000	3000.000	False
LD38281528	3000.000	3000.000	False
LD38281531	3000.000	3000.000	False
LD38281534	3000.000	3000.000	False
LD38281537	3000.000	3000.000	False
LD38281540	3000.000	3000.000	False
LD38281543	3000.000	3000.000	False
LD38281546	3000.000	3000.000	False
LD38281549	3000.000	3000.000	False
LD38281552	3000.000	3000.000	False
LD38281555	3000.000	3000.000	False
LD38281558	3000.000	3000.000	False
LD38281561	3000.000	3000.000	False
LD38281564	3000.000	3000.000	False
LD38281567	3000.000	3000.000	False
LD38281570	3000.000	3000.000	False
LD38281573	3000.000	3000.000	False
LD38281576	3000.000	3000.000	False
LD38281579	3000.000	3000.000	False
LD38281582	3000.000	3000.000	False
LD38281585	3000.000	3000.000	False
LD38281588	3000.000	3000.000	False
LD38281591	3000.000	3000.000	False
LD38281594	3000.000	3000.000	False
LD38281597	3000.000	3000.000	False

DPH-16 Report on Tiles - continued

<u>Tile</u>	<u>Approx. Width</u>	<u>Approx. Height</u>	<u>Overlap</u>
LD38281600	3000.000	3000.000	False
LD38281603	3000.000	3000.000	False
LD38281606	3000.000	3000.000	False
LD38281609	3000.000	3000.000	False
LD38281612	3000.000	3000.000	False
LD38281615	3000.000	3000.000	False
LD38281618	3000.000	3000.000	False
LD38281621	3000.000	3000.000	False
LD38311339	3000.000	3000.000	False
LD38311342	3000.000	3000.000	False
LD38311345	3000.000	3000.000	False
LD38311348	3000.000	3000.000	False
LD38311351	3000.000	3000.000	False
LD38311354	3000.000	3000.000	False
LD38311357	3000.000	3000.000	False
LD38311360	3000.000	3000.000	False
LD38311363	3000.000	3000.000	False
LD38311366	3000.000	3000.000	False
LD38311369	3000.000	3000.000	False
LD38311372	3000.000	3000.000	False
LD38311375	3000.000	3000.000	False
LD38311378	3000.000	3000.000	False
LD38311381	3000.000	3000.000	False
LD38311384	3000.000	3000.000	False
LD38311387	3000.000	3000.000	False
LD38311390	3000.000	3000.000	False
LD38311393	3000.000	3000.000	False
LD38311396	3000.000	3000.000	False
LD38311399	3000.000	3000.000	False
LD38311402	3000.000	3000.000	False
LD38311405	3000.000	3000.000	False
LD38311408	3000.000	3000.000	False
LD38311411	3000.000	3000.000	False
LD38311414	3000.000	3000.000	False
LD38311417	3000.000	3000.000	False
LD38311420	3000.000	3000.000	False
LD38311423	3000.000	3000.000	False
LD38311426	3000.000	3000.000	False
LD38311429	3000.000	3000.000	False
LD38311432	3000.000	3000.000	False
LD38311435	3000.000	3000.000	False
LD38311438	3000.000	3000.000	False
LD38311441	3000.000	3000.000	False
LD38311444	3000.000	3000.000	False
LD38311447	3000.000	3000.000	False
LD38311450	3000.000	3000.000	False
LD38311453	3000.000	3000.000	False
LD38311456	3000.000	3000.000	False

DPH-16 Report on Tiles - continued

<u>Tile</u>	<u>Approx. Width</u>	<u>Approx. Height</u>	<u>Overlap</u>
LD38311459	3000.000	3000.000	False
LD38311462	3000.000	3000.000	False
LD38311465	3000.000	3000.000	False
LD38311468	3000.000	3000.000	False
LD38311471	3000.000	3000.000	False
LD38311474	3000.000	3000.000	False
LD38311477	3000.000	3000.000	False
LD38311480	3000.000	3000.000	False
LD38311483	3000.000	3000.000	False
LD38311486	3000.000	3000.000	False
LD38311489	3000.000	3000.000	False
LD38311492	3000.000	3000.000	False
LD38311495	3000.000	3000.000	False
LD38311498	3000.000	3000.000	False
LD38311501	3000.000	3000.000	False
LD38311504	3000.000	3000.000	False
LD38311507	3000.000	3000.000	False
LD38311510	3000.000	3000.000	False
LD38311513	3000.000	3000.000	False
LD38311516	3000.000	3000.000	False
LD38311519	3000.000	3000.000	False
LD38311522	3000.000	3000.000	False
LD38311525	3000.000	3000.000	False
LD38311528	3000.000	3000.000	False
LD38311531	3000.000	3000.000	False
LD38311534	3000.000	3000.000	False
LD38311537	3000.000	3000.000	False
LD38311540	3000.000	3000.000	False
LD38311543	3000.000	3000.000	False
LD38311546	3000.000	3000.000	False
LD38311549	3000.000	3000.000	False
LD38311552	3000.000	3000.000	False
LD38311555	3000.000	3000.000	False
LD38311558	3000.000	3000.000	False
LD38311561	3000.000	3000.000	False
LD38311564	3000.000	3000.000	False
LD38311567	3000.000	3000.000	False
LD38311570	3000.000	3000.000	False
LD38311573	3000.000	3000.000	False
LD38311576	3000.000	3000.000	False
LD38311579	3000.000	3000.000	False
LD38311582	3000.000	3000.000	False
LD38311585	3000.000	3000.000	False
LD38311588	3000.000	3000.000	False
LD38311591	3000.000	3000.000	False
LD38311594	3000.000	3000.000	False
LD38311597	3000.000	3000.000	False
LD38311600	3000.000	3000.000	False

DPH-16 Report on Tiles - continued

<u>Tile</u>	<u>Approx. Width</u>	<u>Approx. Height</u>	<u>Overlap</u>
LD38311603	3000.000	3000.000	False
LD38311606	3000.000	3000.000	False
LD38311609	3000.000	3000.000	False
LD38311612	3000.000	3000.000	False
LD38311615	3000.000	3000.000	False
LD38311618	3000.000	3000.000	False
LD38311621	3000.000	3000.000	False
LD38341339	3000.000	3000.000	False
LD38341342	3000.000	3000.000	False
LD38341345	3000.000	3000.000	False
LD38341348	3000.000	3000.000	False
LD38341351	3000.000	3000.000	False
LD38341354	3000.000	3000.000	False
LD38341357	3000.000	3000.000	False
LD38341360	3000.000	3000.000	False
LD38341363	3000.000	3000.000	False
LD38341366	3000.000	3000.000	False
LD38341369	3000.000	3000.000	False
LD38341372	3000.000	3000.000	False
LD38341375	3000.000	3000.000	False
LD38341378	3000.000	3000.000	False
LD38341381	3000.000	3000.000	False
LD38341384	3000.000	3000.000	False
LD38341387	3000.000	3000.000	False
LD38341390	3000.000	3000.000	False
LD38341393	3000.000	3000.000	False
LD38341396	3000.000	3000.000	False
LD38341399	3000.000	3000.000	False
LD38341402	3000.000	3000.000	False
LD38341405	3000.000	3000.000	False
LD38341408	3000.000	3000.000	False
LD38341411	3000.000	3000.000	False
LD38341414	3000.000	3000.000	False
LD38341417	3000.000	3000.000	False
LD38341420	3000.000	3000.000	False
LD38341423	3000.000	3000.000	False
LD38341426	3000.000	3000.000	False
LD38341429	3000.000	3000.000	False
LD38341432	3000.000	3000.000	False
LD38341435	3000.000	3000.000	False
LD38341438	3000.000	3000.000	False
LD38341441	3000.000	3000.000	False
LD38341444	3000.000	3000.000	False
LD38341447	3000.000	3000.000	False
LD38341450	3000.000	3000.000	False
LD38341453	3000.000	3000.000	False
LD38341456	3000.000	3000.000	False
LD38341459	3000.000	3000.000	False

DPH-16 Report on Tiles - continued

<u>Tile</u>	<u>Approx. Width</u>	<u>Approx. Height</u>	<u>Overlap</u>
LD38341462	3000.000	3000.000	False
LD38341465	3000.000	3000.000	False
LD38341468	3000.000	3000.000	False
LD38341471	3000.000	3000.000	False
LD38341474	3000.000	3000.000	False
LD38341477	3000.000	3000.000	False
LD38341480	3000.000	3000.000	False
LD38341483	3000.000	3000.000	False
LD38341486	3000.000	3000.000	False
LD38341489	3000.000	3000.000	False
LD38341492	3000.000	3000.000	False
LD38341495	3000.000	3000.000	False
LD38341498	3000.000	3000.000	False
LD38341501	3000.000	3000.000	False
LD38341504	3000.000	3000.000	False
LD38341507	3000.000	3000.000	False
LD38341510	3000.000	3000.000	False
LD38341513	3000.000	3000.000	False
LD38341516	3000.000	3000.000	False
LD38341519	3000.000	3000.000	False
LD38341522	3000.000	3000.000	False
LD38341525	3000.000	3000.000	False
LD38341528	3000.000	3000.000	False
LD38341531	3000.000	3000.000	False
LD38341534	3000.000	3000.000	False
LD38341537	3000.000	3000.000	False
LD38341540	3000.000	3000.000	False
LD38341543	3000.000	3000.000	False
LD38341546	3000.000	3000.000	False
LD38341549	3000.000	3000.000	False
LD38341552	3000.000	3000.000	False
LD38341555	3000.000	3000.000	False
LD38341558	3000.000	3000.000	False
LD38341561	3000.000	3000.000	False
LD38341564	3000.000	3000.000	False
LD38341567	3000.000	3000.000	False
LD38341570	3000.000	3000.000	False
LD38341573	3000.000	3000.000	False
LD38341576	3000.000	3000.000	False
LD38341579	3000.000	3000.000	False
LD38341582	3000.000	3000.000	False
LD38341585	3000.000	3000.000	False
LD38341588	3000.000	3000.000	False
LD38341591	3000.000	3000.000	False
LD38341594	3000.000	3000.000	False
LD38341597	3000.000	3000.000	False
LD38341600	3000.000	3000.000	False
LD38341603	3000.000	3000.000	False

DPH-16 Report on Tiles - continued

<u>Tile</u>	<u>Approx. Width</u>	<u>Approx. Height</u>	<u>Overlap</u>
LD38341606	3000.000	3000.000	False
LD38341609	3000.000	3000.000	False
LD38341612	3000.000	3000.000	False
LD38341615	3000.000	3000.000	False
LD38341618	3000.000	3000.000	False
LD38341621	3000.000	3000.000	False
LD38371339	3000.000	3000.000	False
LD38371342	3000.000	3000.000	False
LD38371345	3000.000	3000.000	False
LD38371348	3000.000	3000.000	False
LD38371351	3000.000	3000.000	False
LD38371354	3000.000	3000.000	False
LD38371357	3000.000	3000.000	False
LD38371360	3000.000	3000.000	False
LD38371363	3000.000	3000.000	False
LD38371366	3000.000	3000.000	False
LD38371369	3000.000	3000.000	False
LD38371372	3000.000	3000.000	False
LD38371375	3000.000	3000.000	False
LD38371378	3000.000	3000.000	False
LD38371381	3000.000	3000.000	False
LD38371384	3000.000	3000.000	False
LD38371387	3000.000	3000.000	False
LD38371390	3000.000	3000.000	False
LD38371393	3000.000	3000.000	False
LD38371396	3000.000	3000.000	False
LD38371399	3000.000	3000.000	False
LD38371402	3000.000	3000.000	False
LD38371405	3000.000	3000.000	False
LD38371408	3000.000	3000.000	False
LD38371411	3000.000	3000.000	False
LD38371414	3000.000	3000.000	False
LD38371417	3000.000	3000.000	False
LD38371420	3000.000	3000.000	False
LD38371423	3000.000	3000.000	False
LD38371426	3000.000	3000.000	False
LD38371429	3000.000	3000.000	False
LD38371432	3000.000	3000.000	False
LD38371435	3000.000	3000.000	False
LD38371438	3000.000	3000.000	False
LD38371441	3000.000	3000.000	False
LD38371444	3000.000	3000.000	False
LD38371447	3000.000	3000.000	False
LD38371450	3000.000	3000.000	False
LD38371453	3000.000	3000.000	False
LD38371456	3000.000	3000.000	False
LD38371459	3000.000	3000.000	False
LD38371462	3000.000	3000.000	False

DPH-16 Report on Tiles - continued

<u>Tile</u>	<u>Approx. Width</u>	<u>Approx. Height</u>	<u>Overlap</u>
LD38371465	3000.000	3000.000	False
LD38371468	3000.000	3000.000	False
LD38371471	3000.000	3000.000	False
LD38371474	3000.000	3000.000	False
LD38371477	3000.000	3000.000	False
LD38371480	3000.000	3000.000	False
LD38371483	3000.000	3000.000	False
LD38371486	3000.000	3000.000	False
LD38371489	3000.000	3000.000	False
LD38371492	3000.000	3000.000	False
LD38371495	3000.000	3000.000	False
LD38371498	3000.000	3000.000	False
LD38371501	3000.000	3000.000	False
LD38371504	3000.000	3000.000	False
LD38371507	3000.000	3000.000	False
LD38371510	3000.000	3000.000	False
LD38371513	3000.000	3000.000	False
LD38371516	3000.000	3000.000	False
LD38371519	3000.000	3000.000	False
LD38371522	3000.000	3000.000	False
LD38371525	3000.000	3000.000	False
LD38371528	3000.000	3000.000	False
LD38371531	3000.000	3000.000	False
LD38371534	3000.000	3000.000	False
LD38371537	3000.000	3000.000	False
LD38371540	3000.000	3000.000	False
LD38371543	3000.000	3000.000	False
LD38371546	3000.000	3000.000	False
LD38371549	3000.000	3000.000	False
LD38371552	3000.000	3000.000	False
LD38371555	3000.000	3000.000	False
LD38371558	3000.000	3000.000	False
LD38371561	3000.000	3000.000	False
LD38371564	3000.000	3000.000	False
LD38371567	3000.000	3000.000	False
LD38371570	3000.000	3000.000	False
LD38371573	3000.000	3000.000	False
LD38371576	3000.000	3000.000	False
LD38371579	3000.000	3000.000	False
LD38371582	3000.000	3000.000	False
LD38371585	3000.000	3000.000	False
LD38371588	3000.000	3000.000	False
LD38371591	3000.000	3000.000	False
LD38371594	3000.000	3000.000	False
LD38371597	3000.000	3000.000	False
LD38371600	3000.000	3000.000	False
LD38371603	3000.000	3000.000	False
LD38371606	3000.000	3000.000	False

DPH-16 Report on Tiles - continued

<u>Tile</u>	<u>Approx. Width</u>	<u>Approx. Height</u>	<u>Overlap</u>
LD38371609	3000.000	3000.000	False
LD38371612	3000.000	3000.000	False
LD38371615	3000.000	3000.000	False
LD38371618	3000.000	3000.000	False
LD38371621	3000.000	3000.000	False
LD38401339	3000.000	3000.000	False
LD38401342	3000.000	3000.000	False
LD38401345	3000.000	3000.000	False
LD38401348	3000.000	3000.000	False
LD38401351	3000.000	3000.000	False
LD38401354	3000.000	3000.000	False
LD38401357	3000.000	3000.000	False
LD38401360	3000.000	3000.000	False
LD38401363	3000.000	3000.000	False
LD38401366	3000.000	3000.000	False
LD38401369	3000.000	3000.000	False
LD38401372	3000.000	3000.000	False
LD38401375	3000.000	3000.000	False
LD38401378	3000.000	3000.000	False
LD38401381	3000.000	3000.000	False
LD38401384	3000.000	3000.000	False
LD38401387	3000.000	3000.000	False
LD38401390	3000.000	3000.000	False
LD38401393	3000.000	3000.000	False
LD38401396	3000.000	3000.000	False
LD38401399	3000.000	3000.000	False
LD38401402	3000.000	3000.000	False
LD38401405	3000.000	3000.000	False
LD38401408	3000.000	3000.000	False
LD38401411	3000.000	3000.000	False
LD38401414	3000.000	3000.000	False
LD38401417	3000.000	3000.000	False
LD38401420	3000.000	3000.000	False
LD38401423	3000.000	3000.000	False
LD38401426	3000.000	3000.000	False
LD38401429	3000.000	3000.000	False
LD38401432	3000.000	3000.000	False
LD38401435	3000.000	3000.000	False
LD38401438	3000.000	3000.000	False
LD38401441	3000.000	3000.000	False
LD38401444	3000.000	3000.000	False
LD38401447	3000.000	3000.000	False
LD38401450	3000.000	3000.000	False
LD38401453	3000.000	3000.000	False
LD38401456	3000.000	3000.000	False
LD38401459	3000.000	3000.000	False
LD38401462	3000.000	3000.000	False
LD38401465	3000.000	3000.000	False

DPH-16 Report on Tiles - continued

<u>Tile</u>	<u>Approx. Width</u>	<u>Approx. Height</u>	<u>Overlap</u>
LD38401468	3000.000	3000.000	False
LD38401471	3000.000	3000.000	False
LD38401474	3000.000	3000.000	False
LD38401477	3000.000	3000.000	False
LD38401480	3000.000	3000.000	False
LD38401483	3000.000	3000.000	False
LD38401486	3000.000	3000.000	False
LD38401489	3000.000	3000.000	False
LD38401492	3000.000	3000.000	False
LD38401495	3000.000	3000.000	False
LD38401498	3000.000	3000.000	False
LD38401501	3000.000	3000.000	False
LD38401504	3000.000	3000.000	False
LD38401507	3000.000	3000.000	False
LD38401510	3000.000	3000.000	False
LD38401513	3000.000	3000.000	False
LD38401516	3000.000	3000.000	False
LD38401519	3000.000	3000.000	False
LD38401522	3000.000	3000.000	False
LD38401525	3000.000	3000.000	False
LD38401528	3000.000	3000.000	False
LD38401531	3000.000	3000.000	False
LD38401534	3000.000	3000.000	False
LD38401537	3000.000	3000.000	False
LD38401540	3000.000	3000.000	False
LD38401543	3000.000	3000.000	False
LD38401546	3000.000	3000.000	False
LD38401549	3000.000	3000.000	False
LD38401552	3000.000	3000.000	False
LD38401555	3000.000	3000.000	False
LD38401558	3000.000	3000.000	False
LD38401561	3000.000	3000.000	False
LD38401564	3000.000	3000.000	False
LD38401567	3000.000	3000.000	False
LD38401570	3000.000	3000.000	False
LD38401573	3000.000	3000.000	False
LD38401576	3000.000	3000.000	False
LD38401579	3000.000	3000.000	False
LD38401582	3000.000	3000.000	False
LD38401585	3000.000	3000.000	False
LD38401588	3000.000	3000.000	False
LD38401591	3000.000	3000.000	False
LD38401594	3000.000	3000.000	False
LD38401597	3000.000	3000.000	False
LD38401600	3000.000	3000.000	False
LD38401603	3000.000	3000.000	False
LD38401606	3000.000	3000.000	False
LD38401609	3000.000	3000.000	False

DPH-16 Report on Tiles - continued

<u>Tile</u>	<u>Approx. Width</u>	<u>Approx. Height</u>	<u>Overlap</u>
LD38401612	3000.000	3000.000	False
LD38401615	3000.000	3000.000	False
LD38401618	3000.000	3000.000	False
LD38401621	3000.000	3000.000	False
LD38431339	3000.000	3000.000	False
LD38431342	3000.000	3000.000	False
LD38431345	3000.000	3000.000	False
LD38431348	3000.000	3000.000	False
LD38431351	3000.000	3000.000	False
LD38431354	3000.000	3000.000	False
LD38431357	3000.000	3000.000	False
LD38431360	3000.000	3000.000	False
LD38431363	3000.000	3000.000	False
LD38431366	3000.000	3000.000	False
LD38431369	3000.000	3000.000	False
LD38431372	3000.000	3000.000	False
LD38431375	3000.000	3000.000	False
LD38431378	3000.000	3000.000	False
LD38431381	3000.000	3000.000	False
LD38431384	3000.000	3000.000	False
LD38431387	3000.000	3000.000	False
LD38431390	3000.000	3000.000	False
LD38431393	3000.000	3000.000	False
LD38431396	3000.000	3000.000	False
LD38431399	3000.000	3000.000	False
LD38431402	3000.000	3000.000	False
LD38431405	3000.000	3000.000	False
LD38431408	3000.000	3000.000	False
LD38431411	3000.000	3000.000	False
LD38431414	3000.000	3000.000	False
LD38431417	3000.000	3000.000	False
LD38431420	3000.000	3000.000	False
LD38431423	3000.000	3000.000	False
LD38431426	3000.000	3000.000	False
LD38431429	3000.000	3000.000	False
LD38431432	3000.000	3000.000	False
LD38431435	3000.000	3000.000	False
LD38431438	3000.000	3000.000	False
LD38431441	3000.000	3000.000	False
LD38431444	3000.000	3000.000	False
LD38431447	3000.000	3000.000	False
LD38431450	3000.000	3000.000	False
LD38431453	3000.000	3000.000	False
LD38431456	3000.000	3000.000	False
LD38431459	3000.000	3000.000	False
LD38431462	3000.000	3000.000	False
LD38431465	3000.000	3000.000	False
LD38431468	3000.000	3000.000	False

DPH-16 Report on Tiles - continued

<u>Tile</u>	<u>Approx. Width</u>	<u>Approx. Height</u>	<u>Overlap</u>
LD38431471	3000.000	3000.000	False
LD38431474	3000.000	3000.000	False
LD38431477	3000.000	3000.000	False
LD38431480	3000.000	3000.000	False
LD38431483	3000.000	3000.000	False
LD38431486	3000.000	3000.000	False
LD38431489	3000.000	3000.000	False
LD38431492	3000.000	3000.000	False
LD38431495	3000.000	3000.000	False
LD38431498	3000.000	3000.000	False
LD38431501	3000.000	3000.000	False
LD38431504	3000.000	3000.000	False
LD38431507	3000.000	3000.000	False
LD38431510	3000.000	3000.000	False
LD38431513	3000.000	3000.000	False
LD38431516	3000.000	3000.000	False
LD38431519	3000.000	3000.000	False
LD38431522	3000.000	3000.000	False
LD38431525	3000.000	3000.000	False
LD38431528	3000.000	3000.000	False
LD38431531	3000.000	3000.000	False
LD38431534	3000.000	3000.000	False
LD38431537	3000.000	3000.000	False
LD38431540	3000.000	3000.000	False
LD38431543	3000.000	3000.000	False
LD38431546	3000.000	3000.000	False
LD38431549	3000.000	3000.000	False
LD38431552	3000.000	3000.000	False
LD38431555	3000.000	3000.000	False
LD38431558	3000.000	3000.000	False
LD38431561	3000.000	3000.000	False
LD38431564	3000.000	3000.000	False
LD38431567	3000.000	3000.000	False
LD38431570	3000.000	3000.000	False
LD38431573	3000.000	3000.000	False
LD38431576	3000.000	3000.000	False
LD38431579	3000.000	3000.000	False
LD38431582	3000.000	3000.000	False
LD38431585	3000.000	3000.000	False
LD38431588	3000.000	3000.000	False
LD38431591	3000.000	3000.000	False
LD38431594	3000.000	3000.000	False
LD38431597	3000.000	3000.000	False
LD38431600	3000.000	3000.000	False
LD38431603	3000.000	3000.000	False
LD38431606	3000.000	3000.000	False
LD38431609	3000.000	3000.000	False
LD38431612	3000.000	3000.000	False

DPH-16 Report on Tiles - continued

<u>Tile</u>	<u>Approx. Width</u>	<u>Approx. Height</u>	<u>Overlap</u>
LD38431615	3000.000	3000.000	False
LD38431618	3000.000	3000.000	False
LD38431621	3000.000	3000.000	False
LD38461339	3000.000	3000.000	False
LD38461342	3000.000	3000.000	False
LD38461345	3000.000	3000.000	False
LD38461348	3000.000	3000.000	False
LD38461351	3000.000	3000.000	False
LD38461354	3000.000	3000.000	False
LD38461357	3000.000	3000.000	False
LD38461360	3000.000	3000.000	False
LD38461363	3000.000	3000.000	False
LD38461366	3000.000	3000.000	False
LD38461369	3000.000	3000.000	False
LD38461372	3000.000	3000.000	False
LD38461375	3000.000	3000.000	False
LD38461378	3000.000	3000.000	False
LD38461381	3000.000	3000.000	False
LD38461384	3000.000	3000.000	False
LD38461387	3000.000	3000.000	False
LD38461390	3000.000	3000.000	False
LD38461393	3000.000	3000.000	False
LD38461396	3000.000	3000.000	False
LD38461399	3000.000	3000.000	False
LD38461402	3000.000	3000.000	False
LD38461405	3000.000	3000.000	False
LD38461408	3000.000	3000.000	False
LD38461411	3000.000	3000.000	False
LD38461414	3000.000	3000.000	False
LD38461417	3000.000	3000.000	False
LD38461420	3000.000	3000.000	False
LD38461423	3000.000	3000.000	False
LD38461426	3000.000	3000.000	False
LD38461429	3000.000	3000.000	False
LD38461432	3000.000	3000.000	False
LD38461435	3000.000	3000.000	False
LD38461438	3000.000	3000.000	False
LD38461441	3000.000	3000.000	False
LD38461444	3000.000	3000.000	False
LD38461447	3000.000	3000.000	False
LD38461450	3000.000	3000.000	False
LD38461453	3000.000	3000.000	False
LD38461456	3000.000	3000.000	False
LD38461459	3000.000	3000.000	False
LD38461462	3000.000	3000.000	False
LD38461465	3000.000	3000.000	False
LD38461468	3000.000	3000.000	False
LD38461471	3000.000	3000.000	False

DPH-16 Report on Tiles - continued

<u>Tile</u>	<u>Approx. Width</u>	<u>Approx. Height</u>	<u>Overlap</u>
LD38461474	3000.000	3000.000	False
LD38461477	3000.000	3000.000	False
LD38461480	3000.000	3000.000	False
LD38461483	3000.000	3000.000	False
LD38461486	3000.000	3000.000	False
LD38461489	3000.000	3000.000	False
LD38461492	3000.000	3000.000	False
LD38461495	3000.000	3000.000	False
LD38461498	3000.000	3000.000	False
LD38461501	3000.000	3000.000	False
LD38461504	3000.000	3000.000	False
LD38461507	3000.000	3000.000	False
LD38461510	3000.000	3000.000	False
LD38461513	3000.000	3000.000	False
LD38461516	3000.000	3000.000	False
LD38461519	3000.000	3000.000	False
LD38461522	3000.000	3000.000	False
LD38461525	3000.000	3000.000	False
LD38461528	3000.000	3000.000	False
LD38461531	3000.000	3000.000	False
LD38461534	3000.000	3000.000	False
LD38461537	3000.000	3000.000	False
LD38461540	3000.000	3000.000	False
LD38461543	3000.000	3000.000	False
LD38461546	3000.000	3000.000	False
LD38461549	3000.000	3000.000	False
LD38461552	3000.000	3000.000	False
LD38461555	3000.000	3000.000	False
LD38461558	3000.000	3000.000	False
LD38461561	3000.000	3000.000	False
LD38461564	3000.000	3000.000	False
LD38461567	3000.000	3000.000	False
LD38461570	3000.000	3000.000	False
LD38461573	3000.000	3000.000	False
LD38461576	3000.000	3000.000	False
LD38461579	3000.000	3000.000	False
LD38461582	3000.000	3000.000	False
LD38461585	3000.000	3000.000	False
LD38461588	3000.000	3000.000	False
LD38461591	3000.000	3000.000	False
LD38461594	3000.000	3000.000	False
LD38461597	3000.000	3000.000	False
LD38461600	3000.000	3000.000	False
LD38461603	3000.000	3000.000	False
LD38461606	3000.000	3000.000	False
LD38461609	3000.000	3000.000	False
LD38461612	3000.000	3000.000	False
LD38461615	3000.000	3000.000	False

DPH-16 Report on Tiles - continued

<u>Tile</u>	<u>Approx. Width</u>	<u>Approx. Height</u>	<u>Overlap</u>
LD38461618	3000.000	3000.000	False
LD38461621	3000.000	3000.000	False
LD38491339	3000.000	3000.000	False
LD38491342	3000.000	3000.000	False
LD38491345	3000.000	3000.000	False
LD38491348	3000.000	3000.000	False
LD38491351	3000.000	3000.000	False
LD38491354	3000.000	3000.000	False
LD38491357	3000.000	3000.000	False
LD38491360	3000.000	3000.000	False
LD38491363	3000.000	3000.000	False
LD38491366	3000.000	3000.000	False
LD38491369	3000.000	3000.000	False
LD38491372	3000.000	3000.000	False
LD38491375	3000.000	3000.000	False
LD38491378	3000.000	3000.000	False
LD38491381	3000.000	3000.000	False
LD38491384	3000.000	3000.000	False
LD38491387	3000.000	3000.000	False
LD38491390	3000.000	3000.000	False
LD38491393	3000.000	3000.000	False
LD38491396	3000.000	3000.000	False
LD38491399	3000.000	3000.000	False
LD38491402	3000.000	3000.000	False
LD38491405	3000.000	3000.000	False
LD38491408	3000.000	3000.000	False
LD38491411	3000.000	3000.000	False
LD38491414	3000.000	3000.000	False
LD38491417	3000.000	3000.000	False
LD38491420	3000.000	3000.000	False
LD38491423	3000.000	3000.000	False
LD38491426	3000.000	3000.000	False
LD38491429	3000.000	3000.000	False
LD38491432	3000.000	3000.000	False
LD38491435	3000.000	3000.000	False
LD38491438	3000.000	3000.000	False
LD38491441	3000.000	3000.000	False
LD38491444	3000.000	3000.000	False
LD38491447	3000.000	3000.000	False
LD38491450	3000.000	3000.000	False
LD38491453	3000.000	3000.000	False
LD38491456	3000.000	3000.000	False
LD38491459	3000.000	3000.000	False
LD38491462	3000.000	3000.000	False
LD38491465	3000.000	3000.000	False
LD38491468	3000.000	3000.000	False
LD38491471	3000.000	3000.000	False
LD38491474	3000.000	3000.000	False

DPH-16 Report on Tiles - continued

<u>Tile</u>	<u>Approx. Width</u>	<u>Approx. Height</u>	<u>Overlap</u>
LD38491477	3000.000	3000.000	False
LD38491480	3000.000	3000.000	False
LD38491483	3000.000	3000.000	False
LD38491486	3000.000	3000.000	False
LD38491489	3000.000	3000.000	False
LD38491492	3000.000	3000.000	False
LD38491495	3000.000	3000.000	False
LD38491498	3000.000	3000.000	False
LD38491501	3000.000	3000.000	False
LD38491504	3000.000	3000.000	False
LD38491507	3000.000	3000.000	False
LD38491510	3000.000	3000.000	False
LD38491513	3000.000	3000.000	False
LD38491516	3000.000	3000.000	False
LD38491519	3000.000	3000.000	False
LD38491522	3000.000	3000.000	False
LD38491525	3000.000	3000.000	False
LD38491528	3000.000	3000.000	False
LD38491531	3000.000	3000.000	False
LD38491534	3000.000	3000.000	False
LD38491537	3000.000	3000.000	False
LD38491540	3000.000	3000.000	False
LD38491543	3000.000	3000.000	False
LD38491546	3000.000	3000.000	False
LD38491549	3000.000	3000.000	False
LD38491552	3000.000	3000.000	False
LD38491555	3000.000	3000.000	False
LD38491558	3000.000	3000.000	False
LD38491561	3000.000	3000.000	False
LD38491564	3000.000	3000.000	False
LD38491567	3000.000	3000.000	False
LD38491570	3000.000	3000.000	False
LD38491573	3000.000	3000.000	False
LD38491576	3000.000	3000.000	False
LD38491579	3000.000	3000.000	False
LD38491582	3000.000	3000.000	False
LD38491585	3000.000	3000.000	False
LD38491588	3000.000	3000.000	False
LD38491591	3000.000	3000.000	False
LD38491594	3000.000	3000.000	False
LD38491597	3000.000	3000.000	False
LD38491600	3000.000	3000.000	False
LD38491603	3000.000	3000.000	False
LD38491606	3000.000	3000.000	False
LD38491609	3000.000	3000.000	False
LD38491612	3000.000	3000.000	False
LD38491615	3000.000	3000.000	False
LD38491618	3000.000	3000.000	False

DPH-16 Report on Tiles - continued

<u>Tile</u>	<u>Approx. Width</u>	<u>Approx. Height</u>	<u>Overlap</u>
LD38491621	3000.000	3000.000	False
LD38521339	3000.000	3000.000	False
LD38521342	3000.000	3000.000	False
LD38521345	3000.000	3000.000	False
LD38521348	3000.000	3000.000	False
LD38521351	3000.000	3000.000	False
LD38521354	3000.000	3000.000	False
LD38521357	3000.000	3000.000	False
LD38521360	3000.000	3000.000	False
LD38521363	3000.000	3000.000	False
LD38521366	3000.000	3000.000	False
LD38521369	3000.000	3000.000	False
LD38521372	3000.000	3000.000	False
LD38521375	3000.000	3000.000	False
LD38521378	3000.000	3000.000	False
LD38521381	3000.000	3000.000	False
LD38521384	3000.000	3000.000	False
LD38521387	3000.000	3000.000	False
LD38521390	3000.000	3000.000	False
LD38521393	3000.000	3000.000	False
LD38521396	3000.000	3000.000	False
LD38521399	3000.000	3000.000	False
LD38521402	3000.000	3000.000	False
LD38521405	3000.000	3000.000	False
LD38521408	3000.000	3000.000	False
LD38521411	3000.000	3000.000	False
LD38521414	3000.000	3000.000	False
LD38521417	3000.000	3000.000	False
LD38521420	3000.000	3000.000	False
LD38521423	3000.000	3000.000	False
LD38521426	3000.000	3000.000	False
LD38521429	3000.000	3000.000	False
LD38521432	3000.000	3000.000	False
LD38521435	3000.000	3000.000	False
LD38521438	3000.000	3000.000	False
LD38521441	3000.000	3000.000	False
LD38521444	3000.000	3000.000	False
LD38521447	3000.000	3000.000	False
LD38521450	3000.000	3000.000	False
LD38521453	3000.000	3000.000	False
LD38521456	3000.000	3000.000	False
LD38521459	3000.000	3000.000	False
LD38521462	3000.000	3000.000	False
LD38521465	3000.000	3000.000	False
LD38521468	3000.000	3000.000	False
LD38521471	3000.000	3000.000	False
LD38521474	3000.000	3000.000	False
LD38521477	3000.000	3000.000	False

DPH-16 Report on Tiles - continued

<u>Tile</u>	<u>Approx. Width</u>	<u>Approx. Height</u>	<u>Overlap</u>
LD38521480	3000.000	3000.000	False
LD38521483	3000.000	3000.000	False
LD38521486	3000.000	3000.000	False
LD38521489	3000.000	3000.000	False
LD38521492	3000.000	3000.000	False
LD38521495	3000.000	3000.000	False
LD38521498	3000.000	3000.000	False
LD38521501	3000.000	3000.000	False
LD38521504	3000.000	3000.000	False
LD38521507	3000.000	3000.000	False
LD38521510	3000.000	3000.000	False
LD38521513	3000.000	3000.000	False
LD38521516	3000.000	3000.000	False
LD38521519	3000.000	3000.000	False
LD38521522	3000.000	3000.000	False
LD38521525	3000.000	3000.000	False
LD38521528	3000.000	3000.000	False
LD38521531	3000.000	3000.000	False
LD38521534	3000.000	3000.000	False
LD38521537	3000.000	3000.000	False
LD38521540	3000.000	3000.000	False
LD38521543	3000.000	3000.000	False
LD38521546	3000.000	3000.000	False
LD38521549	3000.000	3000.000	False
LD38521552	3000.000	3000.000	False
LD38521555	3000.000	3000.000	False
LD38521558	3000.000	3000.000	False
LD38521561	3000.000	3000.000	False
LD38521564	3000.000	3000.000	False
LD38521567	3000.000	3000.000	False
LD38521570	3000.000	3000.000	False
LD38521573	3000.000	3000.000	False
LD38521576	3000.000	3000.000	False
LD38521579	3000.000	3000.000	False
LD38521582	3000.000	3000.000	False
LD38521585	3000.000	3000.000	False
LD38521588	3000.000	3000.000	False
LD38521591	3000.000	3000.000	False
LD38521594	3000.000	3000.000	False
LD38521597	3000.000	3000.000	False
LD38521600	3000.000	3000.000	False
LD38521603	3000.000	3000.000	False
LD38521606	3000.000	3000.000	False
LD38521609	3000.000	3000.000	False
LD38521612	3000.000	3000.000	False
LD38521615	3000.000	3000.000	False
LD38521618	3000.000	3000.000	False
LD38521621	3000.000	3000.000	False

DPH-16 Report on Tiles - continued

<u>Tile</u>	<u>Approx. Width</u>	<u>Approx. Height</u>	<u>Overlap</u>
LD38551339	3000.000	3000.000	False
LD38551342	3000.000	3000.000	False
LD38551345	3000.000	3000.000	False
LD38551348	3000.000	3000.000	False
LD38551351	3000.000	3000.000	False
LD38551354	3000.000	3000.000	False
LD38551357	3000.000	3000.000	False
LD38551360	3000.000	3000.000	False
LD38551363	3000.000	3000.000	False
LD38551366	3000.000	3000.000	False
LD38551369	3000.000	3000.000	False
LD38551372	3000.000	3000.000	False
LD38551375	3000.000	3000.000	False
LD38551378	3000.000	3000.000	False
LD38551381	3000.000	3000.000	False
LD38551384	3000.000	3000.000	False
LD38551387	3000.000	3000.000	False
LD38551390	3000.000	3000.000	False
LD38551393	3000.000	3000.000	False
LD38551396	3000.000	3000.000	False
LD38551399	3000.000	3000.000	False
LD38551402	3000.000	3000.000	False
LD38551405	3000.000	3000.000	False
LD38551408	3000.000	3000.000	False
LD38551411	3000.000	3000.000	False
LD38551414	3000.000	3000.000	False
LD38551417	3000.000	3000.000	False
LD38551420	3000.000	3000.000	False
LD38551423	3000.000	3000.000	False
LD38551426	3000.000	3000.000	False
LD38551429	3000.000	3000.000	False
LD38551432	3000.000	3000.000	False
LD38551435	3000.000	3000.000	False
LD38551438	3000.000	3000.000	False
LD38551441	3000.000	3000.000	False
LD38551444	3000.000	3000.000	False
LD38551447	3000.000	3000.000	False
LD38551450	3000.000	3000.000	False
LD38551453	3000.000	3000.000	False
LD38551456	3000.000	3000.000	False
LD38551459	3000.000	3000.000	False
LD38551462	3000.000	3000.000	False
LD38551465	3000.000	3000.000	False
LD38551468	3000.000	3000.000	False
LD38551471	3000.000	3000.000	False
LD38551474	3000.000	3000.000	False
LD38551477	3000.000	3000.000	False
LD38551480	3000.000	3000.000	False

DPH-16 Report on Tiles - continued

<u>Tile</u>	<u>Approx. Width</u>	<u>Approx. Height</u>	<u>Overlap</u>
LD38551483	3000.000	3000.000	False
LD38551486	3000.000	3000.000	False
LD38551489	3000.000	3000.000	False
LD38551492	3000.000	3000.000	False
LD38551495	3000.000	3000.000	False
LD38551498	3000.000	3000.000	False
LD38551501	3000.000	3000.000	False
LD38551504	3000.000	3000.000	False
LD38551507	3000.000	3000.000	False
LD38551510	3000.000	3000.000	False
LD38551513	3000.000	3000.000	False
LD38551516	3000.000	3000.000	False
LD38551519	3000.000	3000.000	False
LD38551522	3000.000	3000.000	False
LD38551525	3000.000	3000.000	False
LD38551528	3000.000	3000.000	False
LD38551531	3000.000	3000.000	False
LD38551534	3000.000	3000.000	False
LD38551537	3000.000	3000.000	False
LD38551540	3000.000	3000.000	False
LD38551543	3000.000	3000.000	False
LD38551546	3000.000	3000.000	False
LD38551549	3000.000	3000.000	False
LD38551552	3000.000	3000.000	False
LD38551555	3000.000	3000.000	False
LD38551558	3000.000	3000.000	False
LD38551561	3000.000	3000.000	False
LD38551564	3000.000	3000.000	False
LD38551567	3000.000	3000.000	False
LD38551570	3000.000	3000.000	False
LD38551573	3000.000	3000.000	False
LD38551576	3000.000	3000.000	False
LD38551579	3000.000	3000.000	False
LD38551582	3000.000	3000.000	False
LD38551585	3000.000	3000.000	False
LD38551588	3000.000	3000.000	False
LD38551591	3000.000	3000.000	False
LD38551594	3000.000	3000.000	False
LD38551597	3000.000	3000.000	False
LD38551600	3000.000	3000.000	False
LD38551603	3000.000	3000.000	False
LD38551606	3000.000	3000.000	False
LD38551609	3000.000	3000.000	False
LD38551612	3000.000	3000.000	False
LD38551615	3000.000	3000.000	False
LD38551618	3000.000	3000.000	False
LD38551621	3000.000	3000.000	False
LD38581339	3000.000	3000.000	False

DPH-16 Report on Tiles - continued

<u>Tile</u>	<u>Approx. Width</u>	<u>Approx. Height</u>	<u>Overlap</u>
LD38581342	3000.000	3000.000	False
LD38581345	3000.000	3000.000	False
LD38581348	3000.000	3000.000	False
LD38581351	3000.000	3000.000	False
LD38581354	3000.000	3000.000	False
LD38581357	3000.000	3000.000	False
LD38581360	3000.000	3000.000	False
LD38581363	3000.000	3000.000	False
LD38581366	3000.000	3000.000	False
LD38581369	3000.000	3000.000	False
LD38581372	3000.000	3000.000	False
LD38581375	3000.000	3000.000	False
LD38581378	3000.000	3000.000	False
LD38581381	3000.000	3000.000	False
LD38581384	3000.000	3000.000	False
LD38581387	3000.000	3000.000	False
LD38581390	3000.000	3000.000	False
LD38581393	3000.000	3000.000	False
LD38581396	3000.000	3000.000	False
LD38581399	3000.000	3000.000	False
LD38581402	3000.000	3000.000	False
LD38581405	3000.000	3000.000	False
LD38581408	3000.000	3000.000	False
LD38581411	3000.000	3000.000	False
LD38581414	3000.000	3000.000	False
LD38581417	3000.000	3000.000	False
LD38581420	3000.000	3000.000	False
LD38581423	3000.000	3000.000	False
LD38581426	3000.000	3000.000	False
LD38581429	3000.000	3000.000	False
LD38581432	3000.000	3000.000	False
LD38581435	3000.000	3000.000	False
LD38581438	3000.000	3000.000	False
LD38581441	3000.000	3000.000	False
LD38581444	3000.000	3000.000	False
LD38581447	3000.000	3000.000	False
LD38581450	3000.000	3000.000	False
LD38581453	3000.000	3000.000	False
LD38581456	3000.000	3000.000	False
LD38581459	3000.000	3000.000	False
LD38581462	3000.000	3000.000	False
LD38581465	3000.000	3000.000	False
LD38581468	3000.000	3000.000	False
LD38581471	3000.000	3000.000	False
LD38581474	3000.000	3000.000	False
LD38581477	3000.000	3000.000	False
LD38581480	3000.000	3000.000	False
LD38581483	3000.000	3000.000	False

DPH-16 Report on Tiles - continued

<u>Tile</u>	<u>Approx. Width</u>	<u>Approx. Height</u>	<u>Overlap</u>
LD38581486	3000.000	3000.000	False
LD38581489	3000.000	3000.000	False
LD38581492	3000.000	3000.000	False
LD38581495	3000.000	3000.000	False
LD38581498	3000.000	3000.000	False
LD38581501	3000.000	3000.000	False
LD38581504	3000.000	3000.000	False
LD38581507	3000.000	3000.000	False
LD38581510	3000.000	3000.000	False
LD38581513	3000.000	3000.000	False
LD38581516	3000.000	3000.000	False
LD38581519	3000.000	3000.000	False
LD38581522	3000.000	3000.000	False
LD38581525	3000.000	3000.000	False
LD38581528	3000.000	3000.000	False
LD38581531	3000.000	3000.000	False
LD38581534	3000.000	3000.000	False
LD38581537	3000.000	3000.000	False
LD38581540	3000.000	3000.000	False
LD38581543	3000.000	3000.000	False
LD38581546	3000.000	3000.000	False
LD38581549	3000.000	3000.000	False
LD38581552	3000.000	3000.000	False
LD38581555	3000.000	3000.000	False
LD38581558	3000.000	3000.000	False
LD38581561	3000.000	3000.000	False
LD38581564	3000.000	3000.000	False
LD38581567	3000.000	3000.000	False
LD38581570	3000.000	3000.000	False
LD38581573	3000.000	3000.000	False
LD38581576	3000.000	3000.000	False
LD38581579	3000.000	3000.000	False
LD38581582	3000.000	3000.000	False
LD38581585	3000.000	3000.000	False
LD38581588	3000.000	3000.000	False
LD38581591	3000.000	3000.000	False
LD38581594	3000.000	3000.000	False
LD38581597	3000.000	3000.000	False
LD38581600	3000.000	3000.000	False
LD38581603	3000.000	3000.000	False
LD38581606	3000.000	3000.000	False
LD38581609	3000.000	3000.000	False
LD38581612	3000.000	3000.000	False
LD38581615	3000.000	3000.000	False
LD38581618	3000.000	3000.000	False
LD38581621	3000.000	3000.000	False
LD38611339	3000.000	3000.000	False
LD38611342	3000.000	3000.000	False

DPH-16 Report on Tiles - continued

<u>Tile</u>	<u>Approx. Width</u>	<u>Approx. Height</u>	<u>Overlap</u>
LD38611345	3000.000	3000.000	False
LD38611348	3000.000	3000.000	False
LD38611351	3000.000	3000.000	False
LD38611354	3000.000	3000.000	False
LD38611357	3000.000	3000.000	False
LD38611360	3000.000	3000.000	False
LD38611363	3000.000	3000.000	False
LD38611366	3000.000	3000.000	False
LD38611369	3000.000	3000.000	False
LD38611372	3000.000	3000.000	False
LD38611375	3000.000	3000.000	False
LD38611378	3000.000	3000.000	False
LD38611381	3000.000	3000.000	False
LD38611384	3000.000	3000.000	False
LD38611387	3000.000	3000.000	False
LD38611390	3000.000	3000.000	False
LD38611393	3000.000	3000.000	False
LD38611396	3000.000	3000.000	False
LD38611399	3000.000	3000.000	False
LD38611402	3000.000	3000.000	False
LD38611405	3000.000	3000.000	False
LD38611408	3000.000	3000.000	False
LD38611411	3000.000	3000.000	False
LD38611414	3000.000	3000.000	False
LD38611417	3000.000	3000.000	False
LD38611420	3000.000	3000.000	False
LD38611423	3000.000	3000.000	False
LD38611426	3000.000	3000.000	False
LD38611429	3000.000	3000.000	False
LD38611432	3000.000	3000.000	False
LD38611435	3000.000	3000.000	False
LD38611438	3000.000	3000.000	False
LD38611441	3000.000	3000.000	False
LD38611444	3000.000	3000.000	False
LD38611447	3000.000	3000.000	False
LD38611450	3000.000	3000.000	False
LD38611453	3000.000	3000.000	False
LD38611456	3000.000	3000.000	False
LD38611459	3000.000	3000.000	False
LD38611462	3000.000	3000.000	False
LD38611465	3000.000	3000.000	False
LD38611468	3000.000	3000.000	False
LD38611471	3000.000	3000.000	False
LD38611474	3000.000	3000.000	False
LD38611477	3000.000	3000.000	False
LD38611480	3000.000	3000.000	False
LD38611483	3000.000	3000.000	False
LD38611486	3000.000	3000.000	False

DPH-16 Report on Tiles - continued

<u>Tile</u>	<u>Approx. Width</u>	<u>Approx. Height</u>	<u>Overlap</u>
LD38611489	3000.000	3000.000	False
LD38611492	3000.000	3000.000	False
LD38611495	3000.000	3000.000	False
LD38611498	3000.000	3000.000	False
LD38611501	3000.000	3000.000	False
LD38611504	3000.000	3000.000	False
LD38611507	3000.000	3000.000	False
LD38611510	3000.000	3000.000	False
LD38611513	3000.000	3000.000	False
LD38611516	3000.000	3000.000	False
LD38611519	3000.000	3000.000	False
LD38611522	3000.000	3000.000	False
LD38611525	3000.000	3000.000	False
LD38611528	3000.000	3000.000	False
LD38611531	3000.000	3000.000	False
LD38611534	3000.000	3000.000	False
LD38611537	3000.000	3000.000	False
LD38611540	3000.000	3000.000	False
LD38611543	3000.000	3000.000	False
LD38611546	3000.000	3000.000	False
LD38611549	3000.000	3000.000	False
LD38611552	3000.000	3000.000	False
LD38611555	3000.000	3000.000	False
LD38611558	3000.000	3000.000	False
LD38611561	3000.000	3000.000	False
LD38611564	3000.000	3000.000	False
LD38611567	3000.000	3000.000	False
LD38611570	3000.000	3000.000	False
LD38611573	3000.000	3000.000	False
LD38611576	3000.000	3000.000	False
LD38611579	3000.000	3000.000	False
LD38611582	3000.000	3000.000	False
LD38611585	3000.000	3000.000	False
LD38611588	3000.000	3000.000	False
LD38611591	3000.000	3000.000	False
LD38611594	3000.000	3000.000	False
LD38611597	3000.000	3000.000	False
LD38611600	3000.000	3000.000	False
LD38611603	3000.000	3000.000	False
LD38611606	3000.000	3000.000	False
LD38611609	3000.000	3000.000	False
LD38611612	3000.000	3000.000	False
LD38611615	3000.000	3000.000	False
LD38611618	3000.000	3000.000	False
LD38611621	3000.000	3000.000	False
LD38641339	3000.000	3000.000	False
LD38641342	3000.000	3000.000	False
LD38641345	3000.000	3000.000	False

DPH-16 Report on Tiles - continued

<u>Tile</u>	<u>Approx. Width</u>	<u>Approx. Height</u>	<u>Overlap</u>
LD38641348	3000.000	3000.000	False
LD38641351	3000.000	3000.000	False
LD38641354	3000.000	3000.000	False
LD38641357	3000.000	3000.000	False
LD38641360	3000.000	3000.000	False
LD38641363	3000.000	3000.000	False
LD38641366	3000.000	3000.000	False
LD38641369	3000.000	3000.000	False
LD38641372	3000.000	3000.000	False
LD38641375	3000.000	3000.000	False
LD38641378	3000.000	3000.000	False
LD38641381	3000.000	3000.000	False
LD38641384	3000.000	3000.000	False
LD38641387	3000.000	3000.000	False
LD38641390	3000.000	3000.000	False
LD38641393	3000.000	3000.000	False
LD38641396	3000.000	3000.000	False
LD38641399	3000.000	3000.000	False
LD38641402	3000.000	3000.000	False
LD38641405	3000.000	3000.000	False
LD38641408	3000.000	3000.000	False
LD38641411	3000.000	3000.000	False
LD38641414	3000.000	3000.000	False
LD38641417	3000.000	3000.000	False
LD38641420	3000.000	3000.000	False
LD38641423	3000.000	3000.000	False
LD38641426	3000.000	3000.000	False
LD38641429	3000.000	3000.000	False
LD38641432	3000.000	3000.000	False
LD38641435	3000.000	3000.000	False
LD38641438	3000.000	3000.000	False
LD38641441	3000.000	3000.000	False
LD38641444	3000.000	3000.000	False
LD38641447	3000.000	3000.000	False
LD38641450	3000.000	3000.000	False
LD38641453	3000.000	3000.000	False
LD38641456	3000.000	3000.000	False
LD38641459	3000.000	3000.000	False
LD38641462	3000.000	3000.000	False
LD38641465	3000.000	3000.000	False
LD38641468	3000.000	3000.000	False
LD38641471	3000.000	3000.000	False
LD38641474	3000.000	3000.000	False
LD38641477	3000.000	3000.000	False
LD38641480	3000.000	3000.000	False
LD38641483	3000.000	3000.000	False
LD38641486	3000.000	3000.000	False
LD38641489	3000.000	3000.000	False

DPH-16 Report on Tiles - continued

<u>Tile</u>	<u>Approx. Width</u>	<u>Approx. Height</u>	<u>Overlap</u>
LD38641492	3000.000	3000.000	False
LD38641495	3000.000	3000.000	False
LD38641498	3000.000	3000.000	False
LD38641501	3000.000	3000.000	False
LD38641504	3000.000	3000.000	False
LD38641507	3000.000	3000.000	False
LD38641510	3000.000	3000.000	False
LD38641513	3000.000	3000.000	False
LD38641516	3000.000	3000.000	False
LD38641519	3000.000	3000.000	False
LD38641522	3000.000	3000.000	False
LD38641525	3000.000	3000.000	False
LD38641528	3000.000	3000.000	False
LD38641531	3000.000	3000.000	False
LD38641534	3000.000	3000.000	False
LD38641537	3000.000	3000.000	False
LD38641540	3000.000	3000.000	False
LD38641543	3000.000	3000.000	False
LD38641546	3000.000	3000.000	False
LD38641549	3000.000	3000.000	False
LD38641552	3000.000	3000.000	False
LD38641555	3000.000	3000.000	False
LD38641558	3000.000	3000.000	False
LD38641561	3000.000	3000.000	False
LD38641564	3000.000	3000.000	False
LD38641567	3000.000	3000.000	False
LD38641570	3000.000	3000.000	False
LD38641573	3000.000	3000.000	False
LD38641576	3000.000	3000.000	False
LD38641579	3000.000	3000.000	False
LD38641582	3000.000	3000.000	False
LD38641585	3000.000	3000.000	False
LD38641588	3000.000	3000.000	False
LD38641591	3000.000	3000.000	False
LD38641594	3000.000	3000.000	False
LD38641597	3000.000	3000.000	False
LD38641600	3000.000	3000.000	False
LD38641603	3000.000	3000.000	False
LD38641606	3000.000	3000.000	False
LD38641609	3000.000	3000.000	False
LD38641612	3000.000	3000.000	False
LD38641615	3000.000	3000.000	False
LD38641618	3000.000	3000.000	False
LD38641621	3000.000	3000.000	False
LD38671339	3000.000	3000.000	False
LD38671342	3000.000	3000.000	False
LD38671345	3000.000	3000.000	False
LD38671348	3000.000	3000.000	False

DPH-16 Report on Tiles - continued

<u>Tile</u>	<u>Approx. Width</u>	<u>Approx. Height</u>	<u>Overlap</u>
LD38671351	3000.000	3000.000	False
LD38671354	3000.000	3000.000	False
LD38671357	3000.000	3000.000	False
LD38671360	3000.000	3000.000	False
LD38671363	3000.000	3000.000	False
LD38671366	3000.000	3000.000	False
LD38671369	3000.000	3000.000	False
LD38671372	3000.000	3000.000	False
LD38671375	3000.000	3000.000	False
LD38671378	3000.000	3000.000	False
LD38671381	3000.000	3000.000	False
LD38671384	3000.000	3000.000	False
LD38671387	3000.000	3000.000	False
LD38671390	3000.000	3000.000	False
LD38671393	3000.000	3000.000	False
LD38671396	3000.000	3000.000	False
LD38671399	3000.000	3000.000	False
LD38671402	3000.000	3000.000	False
LD38671405	3000.000	3000.000	False
LD38671408	3000.000	3000.000	False
LD38671411	3000.000	3000.000	False
LD38671414	3000.000	3000.000	False
LD38671417	3000.000	3000.000	False
LD38671420	3000.000	3000.000	False
LD38671423	3000.000	3000.000	False
LD38671426	3000.000	3000.000	False
LD38671429	3000.000	3000.000	False
LD38671432	3000.000	3000.000	False
LD38671435	3000.000	3000.000	False
LD38671438	3000.000	3000.000	False
LD38671441	3000.000	3000.000	False
LD38671444	3000.000	3000.000	False
LD38671447	3000.000	3000.000	False
LD38671450	3000.000	3000.000	False
LD38671453	3000.000	3000.000	False
LD38671456	3000.000	3000.000	False
LD38671459	3000.000	3000.000	False
LD38671462	3000.000	3000.000	False
LD38671465	3000.000	3000.000	False
LD38671468	3000.000	3000.000	False
LD38671471	3000.000	3000.000	False
LD38671474	3000.000	3000.000	False
LD38671477	3000.000	3000.000	False
LD38671480	3000.000	3000.000	False
LD38671483	3000.000	3000.000	False
LD38671486	3000.000	3000.000	False
LD38671489	3000.000	3000.000	False
LD38671492	3000.000	3000.000	False

DPH-16 Report on Tiles - continued

<u>Tile</u>	<u>Approx. Width</u>	<u>Approx. Height</u>	<u>Overlap</u>
LD38671495	3000.000	3000.000	False
LD38671498	3000.000	3000.000	False
LD38671501	3000.000	3000.000	False
LD38671504	3000.000	3000.000	False
LD38671507	3000.000	3000.000	False
LD38671510	3000.000	3000.000	False
LD38671513	3000.000	3000.000	False
LD38671516	3000.000	3000.000	False
LD38671519	3000.000	3000.000	False
LD38671522	3000.000	3000.000	False
LD38671525	3000.000	3000.000	False
LD38671528	3000.000	3000.000	False
LD38671531	3000.000	3000.000	False
LD38671534	3000.000	3000.000	False
LD38671537	3000.000	3000.000	False
LD38671540	3000.000	3000.000	False
LD38671543	3000.000	3000.000	False
LD38671546	3000.000	3000.000	False
LD38671549	3000.000	3000.000	False
LD38671552	3000.000	3000.000	False
LD38671555	3000.000	3000.000	False
LD38671558	3000.000	3000.000	False
LD38671561	3000.000	3000.000	False
LD38671564	3000.000	3000.000	False
LD38671567	3000.000	3000.000	False
LD38671570	3000.000	3000.000	False
LD38671573	3000.000	3000.000	False
LD38671576	3000.000	3000.000	False
LD38671579	3000.000	3000.000	False
LD38671582	3000.000	3000.000	False
LD38671585	3000.000	3000.000	False
LD38671588	3000.000	3000.000	False
LD38671591	3000.000	3000.000	False
LD38671594	3000.000	3000.000	False
LD38671597	3000.000	3000.000	False
LD38671600	3000.000	3000.000	False
LD38671603	3000.000	3000.000	False
LD38671606	3000.000	3000.000	False
LD38671609	3000.000	3000.000	False
LD38671612	3000.000	3000.000	False
LD38671615	3000.000	3000.000	False
LD38671618	3000.000	3000.000	False
LD38671621	3000.000	3000.000	False
LD38701339	3000.000	3000.000	False
LD38701342	3000.000	3000.000	False
LD38701345	3000.000	3000.000	False
LD38701348	3000.000	3000.000	False
LD38701351	3000.000	3000.000	False

DPH-16 Report on Tiles - continued

<u>Tile</u>	<u>Approx. Width</u>	<u>Approx. Height</u>	<u>Overlap</u>
LD38701354	3000.000	3000.000	False
LD38701357	3000.000	3000.000	False
LD38701360	3000.000	3000.000	False
LD38701363	3000.000	3000.000	False
LD38701366	3000.000	3000.000	False
LD38701369	3000.000	3000.000	False
LD38701372	3000.000	3000.000	False
LD38701375	3000.000	3000.000	False
LD38701378	3000.000	3000.000	False
LD38701381	3000.000	3000.000	False
LD38701384	3000.000	3000.000	False
LD38701387	3000.000	3000.000	False
LD38701390	3000.000	3000.000	False
LD38701393	3000.000	3000.000	False
LD38701396	3000.000	3000.000	False
LD38701399	3000.000	3000.000	False
LD38701402	3000.000	3000.000	False
LD38701405	3000.000	3000.000	False
LD38701408	3000.000	3000.000	False
LD38701411	3000.000	3000.000	False
LD38701414	3000.000	3000.000	False
LD38701417	3000.000	3000.000	False
LD38701420	3000.000	3000.000	False
LD38701423	3000.000	3000.000	False
LD38701426	3000.000	3000.000	False
LD38701429	3000.000	3000.000	False
LD38701432	3000.000	3000.000	False
LD38701435	3000.000	3000.000	False
LD38701438	3000.000	3000.000	False
LD38701441	3000.000	3000.000	False
LD38701444	3000.000	3000.000	False
LD38701447	3000.000	3000.000	False
LD38701450	3000.000	3000.000	False
LD38701453	3000.000	3000.000	False
LD38701456	3000.000	3000.000	False
LD38701459	3000.000	3000.000	False
LD38701462	3000.000	3000.000	False
LD38701465	3000.000	3000.000	False
LD38701468	3000.000	3000.000	False
LD38701471	3000.000	3000.000	False
LD38701474	3000.000	3000.000	False
LD38701477	3000.000	3000.000	False
LD38701480	3000.000	3000.000	False
LD38701483	3000.000	3000.000	False
LD38701486	3000.000	3000.000	False
LD38701489	3000.000	3000.000	False
LD38701492	3000.000	3000.000	False
LD38701495	3000.000	3000.000	False

DPH-16 Report on Tiles - continued

<u>Tile</u>	<u>Approx. Width</u>	<u>Approx. Height</u>	<u>Overlap</u>
LD38701498	3000.000	3000.000	False
LD38701501	3000.000	3000.000	False
LD38701504	3000.000	3000.000	False
LD38701507	3000.000	3000.000	False
LD38701510	3000.000	3000.000	False
LD38701513	3000.000	3000.000	False
LD38701516	3000.000	3000.000	False
LD38701519	3000.000	3000.000	False
LD38701522	3000.000	3000.000	False
LD38701525	3000.000	3000.000	False
LD38701528	3000.000	3000.000	False
LD38701531	3000.000	3000.000	False
LD38701534	3000.000	3000.000	False
LD38701537	3000.000	3000.000	False
LD38701540	3000.000	3000.000	False
LD38701543	3000.000	3000.000	False
LD38701546	3000.000	3000.000	False
LD38701549	3000.000	3000.000	False
LD38701552	3000.000	3000.000	False
LD38701555	3000.000	3000.000	False
LD38701558	3000.000	3000.000	False
LD38701561	3000.000	3000.000	False
LD38701564	3000.000	3000.000	False
LD38701567	3000.000	3000.000	False
LD38701570	3000.000	3000.000	False
LD38701573	3000.000	3000.000	False
LD38701576	3000.000	3000.000	False
LD38701579	3000.000	3000.000	False
LD38701582	3000.000	3000.000	False
LD38701585	3000.000	3000.000	False
LD38701588	3000.000	3000.000	False
LD38701591	3000.000	3000.000	False
LD38701594	3000.000	3000.000	False
LD38701597	3000.000	3000.000	False
LD38701600	3000.000	3000.000	False
LD38701603	3000.000	3000.000	False
LD38701606	3000.000	3000.000	False
LD38701609	3000.000	3000.000	False
LD38701612	3000.000	3000.000	False
LD38701615	3000.000	3000.000	False
LD38701618	3000.000	3000.000	False
LD38701621	3000.000	3000.000	False
LD38731339	3000.000	3000.000	False
LD38731342	3000.000	3000.000	False
LD38731345	3000.000	3000.000	False
LD38731348	3000.000	3000.000	False
LD38731351	3000.000	3000.000	False
LD38731354	3000.000	3000.000	False

DPH-16 Report on Tiles - continued

<u>Tile</u>	<u>Approx. Width</u>	<u>Approx. Height</u>	<u>Overlap</u>
LD38731357	3000.000	3000.000	False
LD38731360	3000.000	3000.000	False
LD38731363	3000.000	3000.000	False
LD38731366	3000.000	3000.000	False
LD38731369	3000.000	3000.000	False
LD38731372	3000.000	3000.000	False
LD38731375	3000.000	3000.000	False
LD38731378	3000.000	3000.000	False
LD38731381	3000.000	3000.000	False
LD38731384	3000.000	3000.000	False
LD38731387	3000.000	3000.000	False
LD38731390	3000.000	3000.000	False
LD38731393	3000.000	3000.000	False
LD38731396	3000.000	3000.000	False
LD38731399	3000.000	3000.000	False
LD38731402	3000.000	3000.000	False
LD38731405	3000.000	3000.000	False
LD38731408	3000.000	3000.000	False
LD38731411	3000.000	3000.000	False
LD38731414	3000.000	3000.000	False
LD38731417	3000.000	3000.000	False
LD38731420	3000.000	3000.000	False
LD38731423	3000.000	3000.000	False
LD38731426	3000.000	3000.000	False
LD38731429	3000.000	3000.000	False
LD38731432	3000.000	3000.000	False
LD38731435	3000.000	3000.000	False
LD38731438	3000.000	3000.000	False
LD38731441	3000.000	3000.000	False
LD38731444	3000.000	3000.000	False
LD38731447	3000.000	3000.000	False
LD38731450	3000.000	3000.000	False
LD38731453	3000.000	3000.000	False
LD38731456	3000.000	3000.000	False
LD38731459	3000.000	3000.000	False
LD38731462	3000.000	3000.000	False
LD38731465	3000.000	3000.000	False
LD38731468	3000.000	3000.000	False
LD38731471	3000.000	3000.000	False
LD38731474	3000.000	3000.000	False
LD38731477	3000.000	3000.000	False
LD38731480	3000.000	3000.000	False
LD38731483	3000.000	3000.000	False
LD38731486	3000.000	3000.000	False
LD38731489	3000.000	3000.000	False
LD38731492	3000.000	3000.000	False
LD38731495	3000.000	3000.000	False
LD38731498	3000.000	3000.000	False

DPH-16 Report on Tiles - continued

<u>Tile</u>	<u>Approx. Width</u>	<u>Approx. Height</u>	<u>Overlap</u>
LD38731501	3000.000	3000.000	False
LD38731504	3000.000	3000.000	False
LD38731507	3000.000	3000.000	False
LD38731510	3000.000	3000.000	False
LD38731513	3000.000	3000.000	False
LD38731516	3000.000	3000.000	False
LD38731519	3000.000	3000.000	False
LD38731522	3000.000	3000.000	False
LD38731525	3000.000	3000.000	False
LD38731528	3000.000	3000.000	False
LD38731531	3000.000	3000.000	False
LD38731534	3000.000	3000.000	False
LD38731537	3000.000	3000.000	False
LD38731540	3000.000	3000.000	False
LD38731543	3000.000	3000.000	False
LD38731546	3000.000	3000.000	False
LD38731549	3000.000	3000.000	False
LD38731552	3000.000	3000.000	False
LD38731555	3000.000	3000.000	False
LD38731558	3000.000	3000.000	False
LD38731561	3000.000	3000.000	False
LD38731564	3000.000	3000.000	False
LD38731567	3000.000	3000.000	False
LD38731570	3000.000	3000.000	False
LD38731573	3000.000	3000.000	False
LD38731576	3000.000	3000.000	False
LD38731579	3000.000	3000.000	False
LD38731582	3000.000	3000.000	False
LD38731585	3000.000	3000.000	False
LD38731588	3000.000	3000.000	False
LD38731591	3000.000	3000.000	False
LD38731594	3000.000	3000.000	False
LD38731597	3000.000	3000.000	False
LD38731600	3000.000	3000.000	False
LD38731603	3000.000	3000.000	False
LD38731606	3000.000	3000.000	False
LD38731609	3000.000	3000.000	False
LD38731612	3000.000	3000.000	False
LD38731615	3000.000	3000.000	False
LD38731618	3000.000	3000.000	False
LD38731621	3000.000	3000.000	False
LD38761339	3000.000	3000.000	False
LD38761342	3000.000	3000.000	False
LD38761345	3000.000	3000.000	False
LD38761348	3000.000	3000.000	False
LD38761351	3000.000	3000.000	False
LD38761354	3000.000	3000.000	False
LD38761357	3000.000	3000.000	False

DPH-16 Report on Tiles - continued

<u>Tile</u>	<u>Approx. Width</u>	<u>Approx. Height</u>	<u>Overlap</u>
LD38761360	3000.000	3000.000	False
LD38761363	3000.000	3000.000	False
LD38761366	3000.000	3000.000	False
LD38761369	3000.000	3000.000	False
LD38761372	3000.000	3000.000	False
LD38761375	3000.000	3000.000	False
LD38761378	3000.000	3000.000	False
LD38761381	3000.000	3000.000	False
LD38761384	3000.000	3000.000	False
LD38761387	3000.000	3000.000	False
LD38761390	3000.000	3000.000	False
LD38761393	3000.000	3000.000	False
LD38761396	3000.000	3000.000	False
LD38761399	3000.000	3000.000	False
LD38761402	3000.000	3000.000	False
LD38761405	3000.000	3000.000	False
LD38761408	3000.000	3000.000	False
LD38761411	3000.000	3000.000	False
LD38761414	3000.000	3000.000	False
LD38761417	3000.000	3000.000	False
LD38761420	3000.000	3000.000	False
LD38761423	3000.000	3000.000	False
LD38761426	3000.000	3000.000	False
LD38761429	3000.000	3000.000	False
LD38761432	3000.000	3000.000	False
LD38761435	3000.000	3000.000	False
LD38761438	3000.000	3000.000	False
LD38761441	3000.000	3000.000	False
LD38761444	3000.000	3000.000	False
LD38761447	3000.000	3000.000	False
LD38761450	3000.000	3000.000	False
LD38761453	3000.000	3000.000	False
LD38761456	3000.000	3000.000	False
LD38761459	3000.000	3000.000	False
LD38761462	3000.000	3000.000	False
LD38761465	3000.000	3000.000	False
LD38761468	3000.000	3000.000	False
LD38761471	3000.000	3000.000	False
LD38761474	3000.000	3000.000	False
LD38761477	3000.000	3000.000	False
LD38761480	3000.000	3000.000	False
LD38761483	3000.000	3000.000	False
LD38761486	3000.000	3000.000	False
LD38761489	3000.000	3000.000	False
LD38761492	3000.000	3000.000	False
LD38761495	3000.000	3000.000	False
LD38761498	3000.000	3000.000	False
LD38761501	3000.000	3000.000	False

DPH-16 Report on Tiles - continued

<u>Tile</u>	<u>Approx. Width</u>	<u>Approx. Height</u>	<u>Overlap</u>
LD38761504	3000.000	3000.000	False
LD38761507	3000.000	3000.000	False
LD38761510	3000.000	3000.000	False
LD38761513	3000.000	3000.000	False
LD38761516	3000.000	3000.000	False
LD38761519	3000.000	3000.000	False
LD38761522	3000.000	3000.000	False
LD38761525	3000.000	3000.000	False
LD38761528	3000.000	3000.000	False
LD38761531	3000.000	3000.000	False
LD38761534	3000.000	3000.000	False
LD38761537	3000.000	3000.000	False
LD38761540	3000.000	3000.000	False
LD38761543	3000.000	3000.000	False
LD38761546	3000.000	3000.000	False
LD38761549	3000.000	3000.000	False
LD38761552	3000.000	3000.000	False
LD38761555	3000.000	3000.000	False
LD38761558	3000.000	3000.000	False
LD38761561	3000.000	3000.000	False
LD38761564	3000.000	3000.000	False
LD38761567	3000.000	3000.000	False
LD38761570	3000.000	3000.000	False
LD38761573	3000.000	3000.000	False
LD38761576	3000.000	3000.000	False
LD38761579	3000.000	3000.000	False
LD38761582	3000.000	3000.000	False
LD38761585	3000.000	3000.000	False
LD38761588	3000.000	3000.000	False
LD38761591	3000.000	3000.000	False
LD38761594	3000.000	3000.000	False
LD38761597	3000.000	3000.000	False
LD38761600	3000.000	3000.000	False
LD38761603	3000.000	3000.000	False
LD38761606	3000.000	3000.000	False
LD38761609	3000.000	3000.000	False
LD38761612	3000.000	3000.000	False
LD38761615	3000.000	3000.000	False
LD38761618	3000.000	3000.000	False
LD38761621	3000.000	3000.000	False
LD38791339	3000.000	3000.000	False
LD38791342	3000.000	3000.000	False
LD38791345	3000.000	3000.000	False
LD38791348	3000.000	3000.000	False
LD38791351	3000.000	3000.000	False
LD38791354	3000.000	3000.000	False
LD38791357	3000.000	3000.000	False
LD38791360	3000.000	3000.000	False

DPH-16 Report on Tiles - continued

<u>Tile</u>	<u>Approx. Width</u>	<u>Approx. Height</u>	<u>Overlap</u>
LD38791363	3000.000	3000.000	False
LD38791366	3000.000	3000.000	False
LD38791369	3000.000	3000.000	False
LD38791372	3000.000	3000.000	False
LD38791375	3000.000	3000.000	False
LD38791378	3000.000	3000.000	False
LD38791381	3000.000	3000.000	False
LD38791384	3000.000	3000.000	False
LD38791387	3000.000	3000.000	False
LD38791390	3000.000	3000.000	False
LD38791393	3000.000	3000.000	False
LD38791396	3000.000	3000.000	False
LD38791399	3000.000	3000.000	False
LD38791402	3000.000	3000.000	False
LD38791405	3000.000	3000.000	False
LD38791408	3000.000	3000.000	False
LD38791411	3000.000	3000.000	False
LD38791414	3000.000	3000.000	False
LD38791417	3000.000	3000.000	False
LD38791420	3000.000	3000.000	False
LD38791423	3000.000	3000.000	False
LD38791426	3000.000	3000.000	False
LD38791429	3000.000	3000.000	False
LD38791432	3000.000	3000.000	False
LD38791435	3000.000	3000.000	False
LD38791438	3000.000	3000.000	False
LD38791441	3000.000	3000.000	False
LD38791444	3000.000	3000.000	False
LD38791447	3000.000	3000.000	False
LD38791450	3000.000	3000.000	False
LD38791453	3000.000	3000.000	False
LD38791456	3000.000	3000.000	False
LD38791459	3000.000	3000.000	False
LD38791462	3000.000	3000.000	False
LD38791465	3000.000	3000.000	False
LD38791468	3000.000	3000.000	False
LD38791471	3000.000	3000.000	False
LD38791474	3000.000	3000.000	False
LD38791477	3000.000	3000.000	False
LD38791480	3000.000	3000.000	False
LD38791483	3000.000	3000.000	False
LD38791486	3000.000	3000.000	False
LD38791489	3000.000	3000.000	False
LD38791492	3000.000	3000.000	False
LD38791495	3000.000	3000.000	False
LD38791498	3000.000	3000.000	False
LD38791501	3000.000	3000.000	False
LD38791504	3000.000	3000.000	False

DPH-16 Report on Tiles - continued

<u>Tile</u>	<u>Approx. Width</u>	<u>Approx. Height</u>	<u>Overlap</u>
LD38791507	3000.000	3000.000	False
LD38791510	3000.000	3000.000	False
LD38791513	3000.000	3000.000	False
LD38791516	3000.000	3000.000	False
LD38791519	3000.000	3000.000	False
LD38791522	3000.000	3000.000	False
LD38791525	3000.000	3000.000	False
LD38791528	3000.000	3000.000	False
LD38791531	3000.000	3000.000	False
LD38791534	3000.000	3000.000	False
LD38791537	3000.000	3000.000	False
LD38791540	3000.000	3000.000	False
LD38791543	3000.000	3000.000	False
LD38791546	3000.000	3000.000	False
LD38791549	3000.000	3000.000	False
LD38791552	3000.000	3000.000	False
LD38791555	3000.000	3000.000	False
LD38791558	3000.000	3000.000	False
LD38791561	3000.000	3000.000	False
LD38791564	3000.000	3000.000	False
LD38791567	3000.000	3000.000	False
LD38791570	3000.000	3000.000	False
LD38791573	3000.000	3000.000	False
LD38791576	3000.000	3000.000	False
LD38791579	3000.000	3000.000	False
LD38791582	3000.000	3000.000	False
LD38791585	3000.000	3000.000	False
LD38791588	3000.000	3000.000	False
LD38791591	3000.000	3000.000	False
LD38791594	3000.000	3000.000	False
LD38791597	3000.000	3000.000	False
LD38791600	3000.000	3000.000	False
LD38791603	3000.000	3000.000	False
LD38791606	3000.000	3000.000	False
LD38791609	3000.000	3000.000	False
LD38791612	3000.000	3000.000	False
LD38791615	3000.000	3000.000	False
LD38791618	3000.000	3000.000	False
LD38791621	3000.000	3000.000	False
LD38821339	3000.000	3000.000	False
LD38821342	3000.000	3000.000	False
LD38821345	3000.000	3000.000	False
LD38821348	3000.000	3000.000	False
LD38821351	3000.000	3000.000	False
LD38821354	3000.000	3000.000	False
LD38821357	3000.000	3000.000	False
LD38821360	3000.000	3000.000	False
LD38821363	3000.000	3000.000	False

DPH-16 Report on Tiles - continued

<u>Tile</u>	<u>Approx. Width</u>	<u>Approx. Height</u>	<u>Overlap</u>
LD38821366	3000.000	3000.000	False
LD38821369	3000.000	3000.000	False
LD38821372	3000.000	3000.000	False
LD38821375	3000.000	3000.000	False
LD38821378	3000.000	3000.000	False
LD38821381	3000.000	3000.000	False
LD38821384	3000.000	3000.000	False
LD38821387	3000.000	3000.000	False
LD38821390	3000.000	3000.000	False
LD38821393	3000.000	3000.000	False
LD38821396	3000.000	3000.000	False
LD38821399	3000.000	3000.000	False
LD38821402	3000.000	3000.000	False
LD38821405	3000.000	3000.000	False
LD38821408	3000.000	3000.000	False
LD38821411	3000.000	3000.000	False
LD38821414	3000.000	3000.000	False
LD38821417	3000.000	3000.000	False
LD38821420	3000.000	3000.000	False
LD38821423	3000.000	3000.000	False
LD38821426	3000.000	3000.000	False
LD38821429	3000.000	3000.000	False
LD38821432	3000.000	3000.000	False
LD38821435	3000.000	3000.000	False
LD38821438	3000.000	3000.000	False
LD38821441	3000.000	3000.000	False
LD38821444	3000.000	3000.000	False
LD38821447	3000.000	3000.000	False
LD38821450	3000.000	3000.000	False
LD38821453	3000.000	3000.000	False
LD38821456	3000.000	3000.000	False
LD38821459	3000.000	3000.000	False
LD38821462	3000.000	3000.000	False
LD38821465	3000.000	3000.000	False
LD38821468	3000.000	3000.000	False
LD38821471	3000.000	3000.000	False
LD38821474	3000.000	3000.000	False
LD38821477	3000.000	3000.000	False
LD38821480	3000.000	3000.000	False
LD38821483	3000.000	3000.000	False
LD38821486	3000.000	3000.000	False
LD38821489	3000.000	3000.000	False
LD38821492	3000.000	3000.000	False
LD38821495	3000.000	3000.000	False
LD38821498	3000.000	3000.000	False
LD38821501	3000.000	3000.000	False
LD38821504	3000.000	3000.000	False
LD38821507	3000.000	3000.000	False

DPH-16 Report on Tiles - continued

<u>Tile</u>	<u>Approx. Width</u>	<u>Approx. Height</u>	<u>Overlap</u>
LD38821510	3000.000	3000.000	False
LD38821513	3000.000	3000.000	False
LD38821516	3000.000	3000.000	False
LD38821519	3000.000	3000.000	False
LD38821522	3000.000	3000.000	False
LD38821525	3000.000	3000.000	False
LD38821528	3000.000	3000.000	False
LD38821531	3000.000	3000.000	False
LD38821534	3000.000	3000.000	False
LD38821537	3000.000	3000.000	False
LD38821540	3000.000	3000.000	False
LD38821543	3000.000	3000.000	False
LD38821546	3000.000	3000.000	False
LD38821549	3000.000	3000.000	False
LD38821552	3000.000	3000.000	False
LD38821555	3000.000	3000.000	False
LD38821558	3000.000	3000.000	False
LD38821561	3000.000	3000.000	False
LD38821564	3000.000	3000.000	False
LD38821567	3000.000	3000.000	False
LD38821570	3000.000	3000.000	False
LD38821573	3000.000	3000.000	False
LD38821576	3000.000	3000.000	False
LD38821579	3000.000	3000.000	False
LD38821582	3000.000	3000.000	False
LD38821585	3000.000	3000.000	False
LD38821588	3000.000	3000.000	False
LD38821591	3000.000	3000.000	False
LD38821594	3000.000	3000.000	False
LD38821597	3000.000	3000.000	False
LD38821600	3000.000	3000.000	False
LD38821603	3000.000	3000.000	False
LD38821606	3000.000	3000.000	False
LD38821609	3000.000	3000.000	False
LD38821612	3000.000	3000.000	False
LD38821615	3000.000	3000.000	False
LD38821618	3000.000	3000.000	False
LD38821621	3000.000	3000.000	False
LD38851339	3000.000	3000.000	False
LD38851342	3000.000	3000.000	False
LD38851345	3000.000	3000.000	False
LD38851348	3000.000	3000.000	False
LD38851351	3000.000	3000.000	False
LD38851354	3000.000	3000.000	False
LD38851357	3000.000	3000.000	False
LD38851360	3000.000	3000.000	False
LD38851363	3000.000	3000.000	False
LD38851366	3000.000	3000.000	False

DPH-16 Report on Tiles - continued

<u>Tile</u>	<u>Approx. Width</u>	<u>Approx. Height</u>	<u>Overlap</u>
LD38851369	3000.000	3000.000	False
LD38851372	3000.000	3000.000	False
LD38851375	3000.000	3000.000	False
LD38851378	3000.000	3000.000	False
LD38851381	3000.000	3000.000	False
LD38851384	3000.000	3000.000	False
LD38851387	3000.000	3000.000	False
LD38851390	3000.000	3000.000	False
LD38851393	3000.000	3000.000	False
LD38851396	3000.000	3000.000	False
LD38851399	3000.000	3000.000	False
LD38851402	3000.000	3000.000	False
LD38851405	3000.000	3000.000	False
LD38851408	3000.000	3000.000	False
LD38851411	3000.000	3000.000	False
LD38851414	3000.000	3000.000	False
LD38851417	3000.000	3000.000	False
LD38851420	3000.000	3000.000	False
LD38851423	3000.000	3000.000	False
LD38851426	3000.000	3000.000	False
LD38851429	3000.000	3000.000	False
LD38851432	3000.000	3000.000	False
LD38851435	3000.000	3000.000	False
LD38851438	3000.000	3000.000	False
LD38851441	3000.000	3000.000	False
LD38851444	3000.000	3000.000	False
LD38851447	3000.000	3000.000	False
LD38851450	3000.000	3000.000	False
LD38851453	3000.000	3000.000	False
LD38851456	3000.000	3000.000	False
LD38851459	3000.000	3000.000	False
LD38851462	3000.000	3000.000	False
LD38851465	3000.000	3000.000	False
LD38851468	3000.000	3000.000	False
LD38851471	3000.000	3000.000	False
LD38851474	3000.000	3000.000	False
LD38851477	3000.000	3000.000	False
LD38851480	3000.000	3000.000	False
LD38851483	3000.000	3000.000	False
LD38851486	3000.000	3000.000	False
LD38851489	3000.000	3000.000	False
LD38851492	3000.000	3000.000	False
LD38851495	3000.000	3000.000	False
LD38851498	3000.000	3000.000	False
LD38851501	3000.000	3000.000	False
LD38851504	3000.000	3000.000	False
LD38851507	3000.000	3000.000	False
LD38851510	3000.000	3000.000	False

DPH-16 Report on Tiles - continued

<u>Tile</u>	<u>Approx. Width</u>	<u>Approx. Height</u>	<u>Overlap</u>
LD38851513	3000.000	3000.000	False
LD38851516	3000.000	3000.000	False
LD38851519	3000.000	3000.000	False
LD38851522	3000.000	3000.000	False
LD38851525	3000.000	3000.000	False
LD38851528	3000.000	3000.000	False
LD38851531	3000.000	3000.000	False
LD38851534	3000.000	3000.000	False
LD38851537	3000.000	3000.000	False
LD38851540	3000.000	3000.000	False
LD38851543	3000.000	3000.000	False
LD38851546	3000.000	3000.000	False
LD38851549	3000.000	3000.000	False
LD38851552	3000.000	3000.000	False
LD38851555	3000.000	3000.000	False
LD38851558	3000.000	3000.000	False
LD38851561	3000.000	3000.000	False
LD38851564	3000.000	3000.000	False
LD38851567	3000.000	3000.000	False
LD38851570	3000.000	3000.000	False
LD38851573	3000.000	3000.000	False
LD38851576	3000.000	3000.000	False
LD38851579	3000.000	3000.000	False
LD38851582	3000.000	3000.000	False
LD38851585	3000.000	3000.000	False
LD38851588	3000.000	3000.000	False
LD38851591	3000.000	3000.000	False
LD38851594	3000.000	3000.000	False
LD38851597	3000.000	3000.000	False
LD38851600	3000.000	3000.000	False
LD38851603	3000.000	3000.000	False
LD38851606	3000.000	3000.000	False
LD38851609	3000.000	3000.000	False
LD38851612	3000.000	3000.000	False
LD38851615	3000.000	3000.000	False
LD38851618	3000.000	3000.000	False
LD38851621	3000.000	3000.000	False
LD38881339	3000.000	3000.000	False
LD38881342	3000.000	3000.000	False
LD38881345	3000.000	3000.000	False
LD38881348	3000.000	3000.000	False
LD38881351	3000.000	3000.000	False
LD38881354	3000.000	3000.000	False
LD38881357	3000.000	3000.000	False
LD38881360	3000.000	3000.000	False
LD38881363	3000.000	3000.000	False
LD38881366	3000.000	3000.000	False
LD38881369	3000.000	3000.000	False

DPH-16 Report on Tiles - continued

<u>Tile</u>	<u>Approx. Width</u>	<u>Approx. Height</u>	<u>Overlap</u>
LD38881372	3000.000	3000.000	False
LD38881375	3000.000	3000.000	False
LD38881378	3000.000	3000.000	False
LD38881381	3000.000	3000.000	False
LD38881384	3000.000	3000.000	False
LD38881387	3000.000	3000.000	False
LD38881390	3000.000	3000.000	False
LD38881393	3000.000	3000.000	False
LD38881396	3000.000	3000.000	False
LD38881399	3000.000	3000.000	False
LD38881402	3000.000	3000.000	False
LD38881405	3000.000	3000.000	False
LD38881408	3000.000	3000.000	False
LD38881411	3000.000	3000.000	False
LD38881414	3000.000	3000.000	False
LD38881417	3000.000	3000.000	False
LD38881420	3000.000	3000.000	False
LD38881423	3000.000	3000.000	False
LD38881426	3000.000	3000.000	False
LD38881429	3000.000	3000.000	False
LD38881432	3000.000	3000.000	False
LD38881435	3000.000	3000.000	False
LD38881438	3000.000	3000.000	False
LD38881441	3000.000	3000.000	False
LD38881444	3000.000	3000.000	False
LD38881447	3000.000	3000.000	False
LD38881450	3000.000	3000.000	False
LD38881453	3000.000	3000.000	False
LD38881456	3000.000	3000.000	False
LD38881459	3000.000	3000.000	False
LD38881462	3000.000	3000.000	False
LD38881465	3000.000	3000.000	False
LD38881468	3000.000	3000.000	False
LD38881471	3000.000	3000.000	False
LD38881474	3000.000	3000.000	False
LD38881477	3000.000	3000.000	False
LD38881480	3000.000	3000.000	False
LD38881483	3000.000	3000.000	False
LD38881486	3000.000	3000.000	False
LD38881489	3000.000	3000.000	False
LD38881492	3000.000	3000.000	False
LD38881495	3000.000	3000.000	False
LD38881498	3000.000	3000.000	False
LD38881501	3000.000	3000.000	False
LD38881504	3000.000	3000.000	False
LD38881507	3000.000	3000.000	False
LD38881510	3000.000	3000.000	False
LD38881513	3000.000	3000.000	False

DPH-16 Report on Tiles - continued

<u>Tile</u>	<u>Approx. Width</u>	<u>Approx. Height</u>	<u>Overlap</u>
LD38881516	3000.000	3000.000	False
LD38881519	3000.000	3000.000	False
LD38881522	3000.000	3000.000	False
LD38881525	3000.000	3000.000	False
LD38881528	3000.000	3000.000	False
LD38881531	3000.000	3000.000	False
LD38881534	3000.000	3000.000	False
LD38881537	3000.000	3000.000	False
LD38881540	3000.000	3000.000	False
LD38881543	3000.000	3000.000	False
LD38881546	3000.000	3000.000	False
LD38881549	3000.000	3000.000	False
LD38881552	3000.000	3000.000	False
LD38881555	3000.000	3000.000	False
LD38881558	3000.000	3000.000	False
LD38881561	3000.000	3000.000	False
LD38881564	3000.000	3000.000	False
LD38881567	3000.000	3000.000	False
LD38881570	3000.000	3000.000	False
LD38881573	3000.000	3000.000	False
LD38881576	3000.000	3000.000	False
LD38881579	3000.000	3000.000	False
LD38881582	3000.000	3000.000	False
LD38881585	3000.000	3000.000	False
LD38881588	3000.000	3000.000	False
LD38881591	3000.000	3000.000	False
LD38881594	3000.000	3000.000	False
LD38881597	3000.000	3000.000	False
LD38881600	3000.000	3000.000	False
LD38881603	3000.000	3000.000	False
LD38881606	3000.000	3000.000	False
LD38881609	3000.000	3000.000	False
LD38881612	3000.000	3000.000	False
LD38881615	3000.000	3000.000	False
LD38881618	3000.000	3000.000	False
LD38881621	3000.000	3000.000	False
LD38911339	3000.000	3000.000	False
LD38911342	3000.000	3000.000	False
LD38911345	3000.000	3000.000	False
LD38911348	3000.000	3000.000	False
LD38911351	3000.000	3000.000	False
LD38911354	3000.000	3000.000	False
LD38911357	3000.000	3000.000	False
LD38911360	3000.000	3000.000	False
LD38911363	3000.000	3000.000	False
LD38911366	3000.000	3000.000	False
LD38911369	3000.000	3000.000	False
LD38911372	3000.000	3000.000	False

DPH-16 Report on Tiles - continued

<u>Tile</u>	<u>Approx. Width</u>	<u>Approx. Height</u>	<u>Overlap</u>
LD38911375	3000.000	3000.000	False
LD38911378	3000.000	3000.000	False
LD38911381	3000.000	3000.000	False
LD38911384	3000.000	3000.000	False
LD38911387	3000.000	3000.000	False
LD38911390	3000.000	3000.000	False
LD38911393	3000.000	3000.000	False
LD38911396	3000.000	3000.000	False
LD38911399	3000.000	3000.000	False
LD38911402	3000.000	3000.000	False
LD38911405	3000.000	3000.000	False
LD38911408	3000.000	3000.000	False
LD38911411	3000.000	3000.000	False
LD38911414	3000.000	3000.000	False
LD38911417	3000.000	3000.000	False
LD38911420	3000.000	3000.000	False
LD38911423	3000.000	3000.000	False
LD38911426	3000.000	3000.000	False
LD38911429	3000.000	3000.000	False
LD38911432	3000.000	3000.000	False
LD38911435	3000.000	3000.000	False
LD38911438	3000.000	3000.000	False
LD38911441	3000.000	3000.000	False
LD38911444	3000.000	3000.000	False
LD38911447	3000.000	3000.000	False
LD38911450	3000.000	3000.000	False
LD38911453	3000.000	3000.000	False
LD38911456	3000.000	3000.000	False
LD38911459	3000.000	3000.000	False
LD38911462	3000.000	3000.000	False
LD38911465	3000.000	3000.000	False
LD38911468	3000.000	3000.000	False
LD38911471	3000.000	3000.000	False
LD38911474	3000.000	3000.000	False
LD38911477	3000.000	3000.000	False
LD38911480	3000.000	3000.000	False
LD38911483	3000.000	3000.000	False
LD38911486	3000.000	3000.000	False
LD38911489	3000.000	3000.000	False
LD38911492	3000.000	3000.000	False
LD38911495	3000.000	3000.000	False
LD38911498	3000.000	3000.000	False
LD38911501	3000.000	3000.000	False
LD38911504	3000.000	3000.000	False
LD38911507	3000.000	3000.000	False
LD38911510	3000.000	3000.000	False
LD38911513	3000.000	3000.000	False
LD38911516	3000.000	3000.000	False

DPH-16 Report on Tiles - continued

<u>Tile</u>	<u>Approx. Width</u>	<u>Approx. Height</u>	<u>Overlap</u>
LD38911519	3000.000	3000.000	False
LD38911522	3000.000	3000.000	False
LD38911525	3000.000	3000.000	False
LD38911528	3000.000	3000.000	False
LD38911531	3000.000	3000.000	False
LD38911534	3000.000	3000.000	False
LD38911537	3000.000	3000.000	False
LD38911540	3000.000	3000.000	False
LD38911543	3000.000	3000.000	False
LD38911546	3000.000	3000.000	False
LD38911549	3000.000	3000.000	False
LD38911552	3000.000	3000.000	False
LD38911555	3000.000	3000.000	False
LD38911558	3000.000	3000.000	False
LD38911561	3000.000	3000.000	False
LD38911564	3000.000	3000.000	False
LD38911567	3000.000	3000.000	False
LD38911570	3000.000	3000.000	False
LD38911573	3000.000	3000.000	False
LD38911576	3000.000	3000.000	False
LD38911579	3000.000	3000.000	False
LD38911582	3000.000	3000.000	False
LD38911585	3000.000	3000.000	False
LD38911588	3000.000	3000.000	False
LD38911591	3000.000	3000.000	False
LD38911594	3000.000	3000.000	False
LD38911597	3000.000	3000.000	False
LD38911600	3000.000	3000.000	False
LD38911603	3000.000	3000.000	False
LD38911606	3000.000	3000.000	False
LD38911609	3000.000	3000.000	False
LD38911612	3000.000	3000.000	False
LD38911615	3000.000	3000.000	False
LD38911618	3000.000	3000.000	False
LD38911621	3000.000	3000.000	False
LD38941339	3000.000	3000.000	False
LD38941342	3000.000	3000.000	False
LD38941345	3000.000	3000.000	False
LD38941348	3000.000	3000.000	False
LD38941351	3000.000	3000.000	False
LD38941354	3000.000	3000.000	False
LD38941357	3000.000	3000.000	False
LD38941360	3000.000	3000.000	False
LD38941363	3000.000	3000.000	False
LD38941366	3000.000	3000.000	False
LD38941369	3000.000	3000.000	False
LD38941372	3000.000	3000.000	False
LD38941375	3000.000	3000.000	False

DPH-16 Report on Tiles - continued

<u>Tile</u>	<u>Approx. Width</u>	<u>Approx. Height</u>	<u>Overlap</u>
LD38941378	3000.000	3000.000	False
LD38941381	3000.000	3000.000	False
LD38941384	3000.000	3000.000	False
LD38941387	3000.000	3000.000	False
LD38941390	3000.000	3000.000	False
LD38941393	3000.000	3000.000	False
LD38941396	3000.000	3000.000	False
LD38941399	3000.000	3000.000	False
LD38941402	3000.000	3000.000	False
LD38941405	3000.000	3000.000	False
LD38941408	3000.000	3000.000	False
LD38941411	3000.000	3000.000	False
LD38941414	3000.000	3000.000	False
LD38941417	3000.000	3000.000	False
LD38941420	3000.000	3000.000	False
LD38941423	3000.000	3000.000	False
LD38941426	3000.000	3000.000	False
LD38941429	3000.000	3000.000	False
LD38941432	3000.000	3000.000	False
LD38941435	3000.000	3000.000	False
LD38941438	3000.000	3000.000	False
LD38941441	3000.000	3000.000	False
LD38941444	3000.000	3000.000	False
LD38941447	3000.000	3000.000	False
LD38941450	3000.000	3000.000	False
LD38941453	3000.000	3000.000	False
LD38941456	3000.000	3000.000	False
LD38941459	3000.000	3000.000	False
LD38941462	3000.000	3000.000	False
LD38941465	3000.000	3000.000	False
LD38941468	3000.000	3000.000	False
LD38941471	3000.000	3000.000	False
LD38941474	3000.000	3000.000	False
LD38941477	3000.000	3000.000	False
LD38941480	3000.000	3000.000	False
LD38941483	3000.000	3000.000	False
LD38941486	3000.000	3000.000	False
LD38941489	3000.000	3000.000	False
LD38941492	3000.000	3000.000	False
LD38941495	3000.000	3000.000	False
LD38941498	3000.000	3000.000	False
LD38941501	3000.000	3000.000	False
LD38941504	3000.000	3000.000	False
LD38941507	3000.000	3000.000	False
LD38941510	3000.000	3000.000	False
LD38941513	3000.000	3000.000	False
LD38941516	3000.000	3000.000	False
LD38941519	3000.000	3000.000	False

DPH-16 Report on Tiles - continued

<u>Tile</u>	<u>Approx. Width</u>	<u>Approx. Height</u>	<u>Overlap</u>
LD38941522	3000.000	3000.000	False
LD38941525	3000.000	3000.000	False
LD38941528	3000.000	3000.000	False
LD38941531	3000.000	3000.000	False
LD38941534	3000.000	3000.000	False
LD38941537	3000.000	3000.000	False
LD38941540	3000.000	3000.000	False
LD38941543	3000.000	3000.000	False
LD38941546	3000.000	3000.000	False
LD38941549	3000.000	3000.000	False
LD38941552	3000.000	3000.000	False
LD38941555	3000.000	3000.000	False
LD38941558	3000.000	3000.000	False
LD38941561	3000.000	3000.000	False
LD38941564	3000.000	3000.000	False
LD38941567	3000.000	3000.000	False
LD38941570	3000.000	3000.000	False
LD38941573	3000.000	3000.000	False
LD38941576	3000.000	3000.000	False
LD38941579	3000.000	3000.000	False
LD38941582	3000.000	3000.000	False
LD38941585	3000.000	3000.000	False
LD38941588	3000.000	3000.000	False
LD38941591	3000.000	3000.000	False
LD38941594	3000.000	3000.000	False
LD38941597	3000.000	3000.000	False
LD38941600	3000.000	3000.000	False
LD38941603	3000.000	3000.000	False
LD38941606	3000.000	3000.000	False
LD38941609	3000.000	3000.000	False
LD38941612	3000.000	3000.000	False
LD38941615	3000.000	3000.000	False
LD38941618	3000.000	3000.000	False
LD38941621	3000.000	3000.000	False
LD38971339	3000.000	3000.000	False
LD38971342	3000.000	3000.000	False
LD38971345	3000.000	3000.000	False
LD38971348	3000.000	3000.000	False
LD38971351	3000.000	3000.000	False
LD38971354	3000.000	3000.000	False
LD38971357	3000.000	3000.000	False
LD38971360	3000.000	3000.000	False
LD38971363	3000.000	3000.000	False
LD38971366	3000.000	3000.000	False
LD38971369	3000.000	3000.000	False
LD38971372	3000.000	3000.000	False
LD38971375	3000.000	3000.000	False
LD38971378	3000.000	3000.000	False

DPH-16 Report on Tiles - continued

<u>Tile</u>	<u>Approx. Width</u>	<u>Approx. Height</u>	<u>Overlap</u>
LD38971381	3000.000	3000.000	False
LD38971384	3000.000	3000.000	False
LD38971387	3000.000	3000.000	False
LD38971390	3000.000	3000.000	False
LD38971393	3000.000	3000.000	False
LD38971396	3000.000	3000.000	False
LD38971399	3000.000	3000.000	False
LD38971402	3000.000	3000.000	False
LD38971405	3000.000	3000.000	False
LD38971408	3000.000	3000.000	False
LD38971411	3000.000	3000.000	False
LD38971414	3000.000	3000.000	False
LD38971417	3000.000	3000.000	False
LD38971420	3000.000	3000.000	False
LD38971423	3000.000	3000.000	False
LD38971426	3000.000	3000.000	False
LD38971429	3000.000	3000.000	False
LD38971432	3000.000	3000.000	False
LD38971435	3000.000	3000.000	False
LD38971438	3000.000	3000.000	False
LD38971441	3000.000	3000.000	False
LD38971444	3000.000	3000.000	False
LD38971447	3000.000	3000.000	False
LD38971450	3000.000	3000.000	False
LD38971453	3000.000	3000.000	False
LD38971456	3000.000	3000.000	False
LD38971459	3000.000	3000.000	False
LD38971462	3000.000	3000.000	False
LD38971465	3000.000	3000.000	False
LD38971468	3000.000	3000.000	False
LD38971471	3000.000	3000.000	False
LD38971474	3000.000	3000.000	False
LD38971477	3000.000	3000.000	False
LD38971480	3000.000	3000.000	False
LD38971483	3000.000	3000.000	False
LD38971486	3000.000	3000.000	False
LD38971489	3000.000	3000.000	False
LD38971492	3000.000	3000.000	False
LD38971495	3000.000	3000.000	False
LD38971498	3000.000	3000.000	False
LD38971501	3000.000	3000.000	False
LD38971504	3000.000	3000.000	False
LD38971507	3000.000	3000.000	False
LD38971510	3000.000	3000.000	False
LD38971513	3000.000	3000.000	False
LD38971516	3000.000	3000.000	False
LD38971519	3000.000	3000.000	False
LD38971522	3000.000	3000.000	False

DPH-16 Report on Tiles - continued

<u>Tile</u>	<u>Approx. Width</u>	<u>Approx. Height</u>	<u>Overlap</u>
LD38971525	3000.000	3000.000	False
LD38971528	3000.000	3000.000	False
LD38971531	3000.000	3000.000	False
LD38971534	3000.000	3000.000	False
LD38971537	3000.000	3000.000	False
LD38971540	3000.000	3000.000	False
LD38971543	3000.000	3000.000	False
LD38971546	3000.000	3000.000	False
LD38971549	3000.000	3000.000	False
LD38971552	3000.000	3000.000	False
LD38971555	3000.000	3000.000	False
LD38971558	3000.000	3000.000	False
LD38971561	3000.000	3000.000	False
LD38971564	3000.000	3000.000	False
LD38971567	3000.000	3000.000	False
LD38971570	3000.000	3000.000	False
LD38971573	3000.000	3000.000	False
LD38971576	3000.000	3000.000	False
LD38971579	3000.000	3000.000	False
LD38971582	3000.000	3000.000	False
LD38971585	3000.000	3000.000	False
LD38971588	3000.000	3000.000	False
LD38971591	3000.000	3000.000	False
LD38971594	3000.000	3000.000	False
LD38971597	3000.000	3000.000	False
LD38971600	3000.000	3000.000	False
LD38971603	3000.000	3000.000	False
LD38971606	3000.000	3000.000	False
LD38971609	3000.000	3000.000	False
LD38971612	3000.000	3000.000	False
LD38971615	3000.000	3000.000	False
LD38971618	3000.000	3000.000	False
LD38971621	3000.000	3000.000	False
LD39001339	3000.000	3000.000	False
LD39001342	3000.000	3000.000	False
LD39001345	3000.000	3000.000	False
LD39001348	3000.000	3000.000	False
LD39001351	3000.000	3000.000	False
LD39001354	3000.000	3000.000	False
LD39001357	3000.000	3000.000	False
LD39001360	3000.000	3000.000	False
LD39001363	3000.000	3000.000	False
LD39001366	3000.000	3000.000	False
LD39001369	3000.000	3000.000	False
LD39001372	3000.000	3000.000	False
LD39001375	3000.000	3000.000	False
LD39001378	3000.000	3000.000	False
LD39001381	3000.000	3000.000	False

DPH-16 Report on Tiles - continued

<u>Tile</u>	<u>Approx. Width</u>	<u>Approx. Height</u>	<u>Overlap</u>
LD39001384	3000.000	3000.000	False
LD39001387	3000.000	3000.000	False
LD39001390	3000.000	3000.000	False
LD39001393	3000.000	3000.000	False
LD39001396	3000.000	3000.000	False
LD39001399	3000.000	3000.000	False
LD39001402	3000.000	3000.000	False
LD39001405	3000.000	3000.000	False
LD39001408	3000.000	3000.000	False
LD39001411	3000.000	3000.000	False
LD39001414	3000.000	3000.000	False
LD39001417	3000.000	3000.000	False
LD39001420	3000.000	3000.000	False
LD39001423	3000.000	3000.000	False
LD39001426	3000.000	3000.000	False
LD39001429	3000.000	3000.000	False
LD39001432	3000.000	3000.000	False
LD39001435	3000.000	3000.000	False
LD39001438	3000.000	3000.000	False
LD39001441	3000.000	3000.000	False
LD39001444	3000.000	3000.000	False
LD39001447	3000.000	3000.000	False
LD39001450	3000.000	3000.000	False
LD39001453	3000.000	3000.000	False
LD39001456	3000.000	3000.000	False
LD39001459	3000.000	3000.000	False
LD39001462	3000.000	3000.000	False
LD39001465	3000.000	3000.000	False
LD39001468	3000.000	3000.000	False
LD39001471	3000.000	3000.000	False
LD39001474	3000.000	3000.000	False
LD39001477	3000.000	3000.000	False
LD39001480	3000.000	3000.000	False
LD39001483	3000.000	3000.000	False
LD39001486	3000.000	3000.000	False
LD39001489	3000.000	3000.000	False
LD39001492	3000.000	3000.000	False
LD39001495	3000.000	3000.000	False
LD39001498	3000.000	3000.000	False
LD39001501	3000.000	3000.000	False
LD39001504	3000.000	3000.000	False
LD39001507	3000.000	3000.000	False
LD39001510	3000.000	3000.000	False
LD39001513	3000.000	3000.000	False
LD39001516	3000.000	3000.000	False
LD39001519	3000.000	3000.000	False
LD39001522	3000.000	3000.000	False
LD39001525	3000.000	3000.000	False

DPH-16 Report on Tiles - continued

<u>Tile</u>	<u>Approx. Width</u>	<u>Approx. Height</u>	<u>Overlap</u>
LD39001528	3000.000	3000.000	False
LD39001531	3000.000	3000.000	False
LD39001534	3000.000	3000.000	False
LD39001537	3000.000	3000.000	False
LD39001540	3000.000	3000.000	False
LD39001543	3000.000	3000.000	False
LD39001546	3000.000	3000.000	False
LD39001549	3000.000	3000.000	False
LD39001552	3000.000	3000.000	False
LD39001555	3000.000	3000.000	False
LD39001558	3000.000	3000.000	False
LD39001561	3000.000	3000.000	False
LD39001564	3000.000	3000.000	False
LD39001567	3000.000	3000.000	False
LD39001570	3000.000	3000.000	False
LD39001573	3000.000	3000.000	False
LD39001576	3000.000	3000.000	False
LD39001579	3000.000	3000.000	False
LD39001582	3000.000	3000.000	False
LD39001585	3000.000	3000.000	False
LD39001588	3000.000	3000.000	False
LD39001591	3000.000	3000.000	False
LD39001594	3000.000	3000.000	False
LD39001597	3000.000	3000.000	False
LD39001600	3000.000	3000.000	False
LD39001603	3000.000	3000.000	False
LD39001606	3000.000	3000.000	False
LD39001609	3000.000	3000.000	False
LD39001612	3000.000	3000.000	False
LD39001615	3000.000	3000.000	False
LD39001618	3000.000	3000.000	False
LD39001621	3000.000	3000.000	False
LD39031339	3000.000	3000.000	False
LD39031342	3000.000	3000.000	False
LD39031345	3000.000	3000.000	False
LD39031348	3000.000	3000.000	False
LD39031351	3000.000	3000.000	False
LD39031354	3000.000	3000.000	False
LD39031357	3000.000	3000.000	False
LD39031360	3000.000	3000.000	False
LD39031363	3000.000	3000.000	False
LD39031366	3000.000	3000.000	False
LD39031369	3000.000	3000.000	False
LD39031372	3000.000	3000.000	False
LD39031375	3000.000	3000.000	False
LD39031378	3000.000	3000.000	False
LD39031381	3000.000	3000.000	False
LD39031384	3000.000	3000.000	False

DPH-16 Report on Tiles - continued

<u>Tile</u>	<u>Approx. Width</u>	<u>Approx. Height</u>	<u>Overlap</u>
LD39031387	3000.000	3000.000	False
LD39031390	3000.000	3000.000	False
LD39031393	3000.000	3000.000	False
LD39031396	3000.000	3000.000	False
LD39031399	3000.000	3000.000	False
LD39031402	3000.000	3000.000	False
LD39031405	3000.000	3000.000	False
LD39031408	3000.000	3000.000	False
LD39031411	3000.000	3000.000	False
LD39031414	3000.000	3000.000	False
LD39031417	3000.000	3000.000	False
LD39031420	3000.000	3000.000	False
LD39031423	3000.000	3000.000	False
LD39031426	3000.000	3000.000	False
LD39031429	3000.000	3000.000	False
LD39031432	3000.000	3000.000	False
LD39031435	3000.000	3000.000	False
LD39031438	3000.000	3000.000	False
LD39031441	3000.000	3000.000	False
LD39031444	3000.000	3000.000	False
LD39031447	3000.000	3000.000	False
LD39031450	3000.000	3000.000	False
LD39031453	3000.000	3000.000	False
LD39031456	3000.000	3000.000	False
LD39031459	3000.000	3000.000	False
LD39031462	3000.000	3000.000	False
LD39031465	3000.000	3000.000	False
LD39031468	3000.000	3000.000	False
LD39031471	3000.000	3000.000	False
LD39031474	3000.000	3000.000	False
LD39031477	3000.000	3000.000	False
LD39031480	3000.000	3000.000	False
LD39031483	3000.000	3000.000	False
LD39031486	3000.000	3000.000	False
LD39031489	3000.000	3000.000	False
LD39031492	3000.000	3000.000	False
LD39031495	3000.000	3000.000	False
LD39031498	3000.000	3000.000	False
LD39031501	3000.000	3000.000	False
LD39031504	3000.000	3000.000	False
LD39031507	3000.000	3000.000	False
LD39031510	3000.000	3000.000	False
LD39031513	3000.000	3000.000	False
LD39031516	3000.000	3000.000	False
LD39031519	3000.000	3000.000	False
LD39031522	3000.000	3000.000	False
LD39031525	3000.000	3000.000	False
LD39031528	3000.000	3000.000	False

DPH-16 Report on Tiles - continued

<u>Tile</u>	<u>Approx. Width</u>	<u>Approx. Height</u>	<u>Overlap</u>
LD39031531	3000.000	3000.000	False
LD39031534	3000.000	3000.000	False
LD39031537	3000.000	3000.000	False
LD39031540	3000.000	3000.000	False
LD39031543	3000.000	3000.000	False
LD39031546	3000.000	3000.000	False
LD39031549	3000.000	3000.000	False
LD39031552	3000.000	3000.000	False
LD39031555	3000.000	3000.000	False
LD39031558	3000.000	3000.000	False
LD39031561	3000.000	3000.000	False
LD39031564	3000.000	3000.000	False
LD39031567	3000.000	3000.000	False
LD39031570	3000.000	3000.000	False
LD39031573	3000.000	3000.000	False
LD39031576	3000.000	3000.000	False
LD39031579	3000.000	3000.000	False
LD39031582	3000.000	3000.000	False
LD39031585	3000.000	3000.000	False
LD39031588	3000.000	3000.000	False
LD39031591	3000.000	3000.000	False
LD39031594	3000.000	3000.000	False
LD39031597	3000.000	3000.000	False
LD39031600	3000.000	3000.000	False
LD39031603	3000.000	3000.000	False
LD39031606	3000.000	3000.000	False
LD39031609	3000.000	3000.000	False
LD39031612	3000.000	3000.000	False
LD39031615	3000.000	3000.000	False
LD39031618	3000.000	3000.000	False
LD39031621	3000.000	3000.000	False
LD39031624	3000.000	3000.000	False
LD39061339	3000.000	3000.000	False
LD39061342	3000.000	3000.000	False
LD39061345	3000.000	3000.000	False
LD39061348	3000.000	3000.000	False
LD39061351	3000.000	3000.000	False
LD39061354	3000.000	3000.000	False
LD39061357	3000.000	3000.000	False
LD39061360	3000.000	3000.000	False
LD39061363	3000.000	3000.000	False
LD39061366	3000.000	3000.000	False
LD39061369	3000.000	3000.000	False
LD39061372	3000.000	3000.000	False
LD39061375	3000.000	3000.000	False
LD39061378	3000.000	3000.000	False
LD39061381	3000.000	3000.000	False
LD39061384	3000.000	3000.000	False

DPH-16 Report on Tiles - continued

<u>Tile</u>	<u>Approx. Width</u>	<u>Approx. Height</u>	<u>Overlap</u>
LD39061387	3000.000	3000.000	False
LD39061390	3000.000	3000.000	False
LD39061393	3000.000	3000.000	False
LD39061396	3000.000	3000.000	False
LD39061399	3000.000	3000.000	False
LD39061402	3000.000	3000.000	False
LD39061405	3000.000	3000.000	False
LD39061408	3000.000	3000.000	False
LD39061411	3000.000	3000.000	False
LD39061414	3000.000	3000.000	False
LD39061417	3000.000	3000.000	False
LD39061420	3000.000	3000.000	False
LD39061423	3000.000	3000.000	False
LD39061426	3000.000	3000.000	False
LD39061429	3000.000	3000.000	False
LD39061432	3000.000	3000.000	False
LD39061435	3000.000	3000.000	False
LD39061438	3000.000	3000.000	False
LD39061441	3000.000	3000.000	False
LD39061444	3000.000	3000.000	False
LD39061447	3000.000	3000.000	False
LD39061450	3000.000	3000.000	False
LD39061453	3000.000	3000.000	False
LD39061456	3000.000	3000.000	False
LD39061459	3000.000	3000.000	False
LD39061462	3000.000	3000.000	False
LD39061465	3000.000	3000.000	False
LD39061468	3000.000	3000.000	False
LD39061471	3000.000	3000.000	False
LD39061474	3000.000	3000.000	False
LD39061477	3000.000	3000.000	False
LD39061480	3000.000	3000.000	False
LD39061483	3000.000	3000.000	False
LD39061486	3000.000	3000.000	False
LD39061489	3000.000	3000.000	False
LD39061492	3000.000	3000.000	False
LD39061495	3000.000	3000.000	False
LD39061498	3000.000	3000.000	False
LD39061501	3000.000	3000.000	False
LD39061504	3000.000	3000.000	False
LD39061507	3000.000	3000.000	False
LD39061510	3000.000	3000.000	False
LD39061513	3000.000	3000.000	False
LD39061516	3000.000	3000.000	False
LD39061519	3000.000	3000.000	False
LD39061522	3000.000	3000.000	False
LD39061525	3000.000	3000.000	False
LD39061528	3000.000	3000.000	False

DPH-16 Report on Tiles - continued

<u>Tile</u>	<u>Approx. Width</u>	<u>Approx. Height</u>	<u>Overlap</u>
LD39061531	3000.000	3000.000	False
LD39061534	3000.000	3000.000	False
LD39061537	3000.000	3000.000	False
LD39061540	3000.000	3000.000	False
LD39061543	3000.000	3000.000	False
LD39061546	3000.000	3000.000	False
LD39061549	3000.000	3000.000	False
LD39061552	3000.000	3000.000	False
LD39061555	3000.000	3000.000	False
LD39061558	3000.000	3000.000	False
LD39061561	3000.000	3000.000	False
LD39061564	3000.000	3000.000	False
LD39061567	3000.000	3000.000	False
LD39061570	3000.000	3000.000	False
LD39061573	3000.000	3000.000	False
LD39061576	3000.000	3000.000	False
LD39061579	3000.000	3000.000	False
LD39061582	3000.000	3000.000	False
LD39061585	3000.000	3000.000	False
LD39061588	3000.000	3000.000	False
LD39061591	3000.000	3000.000	False
LD39061594	3000.000	3000.000	False
LD39061597	3000.000	3000.000	False
LD39061600	3000.000	3000.000	False
LD39061603	3000.000	3000.000	False
LD39061606	3000.000	3000.000	False
LD39061609	3000.000	3000.000	False
LD39061612	3000.000	3000.000	False
LD39061615	3000.000	3000.000	False
LD39061618	3000.000	3000.000	False
LD39061621	3000.000	3000.000	False
LD39061624	3000.000	3000.000	False
LD39091339	3000.000	3000.000	False
LD39091342	3000.000	3000.000	False
LD39091345	3000.000	3000.000	False
LD39091348	3000.000	3000.000	False
LD39091351	3000.000	3000.000	False
LD39091354	3000.000	3000.000	False
LD39091357	3000.000	3000.000	False
LD39091360	3000.000	3000.000	False
LD39091363	3000.000	3000.000	False
LD39091366	3000.000	3000.000	False
LD39091369	3000.000	3000.000	False
LD39091372	3000.000	3000.000	False
LD39091375	3000.000	3000.000	False
LD39091378	3000.000	3000.000	False
LD39091381	3000.000	3000.000	False
LD39091384	3000.000	3000.000	False

DPH-16 Report on Tiles - continued

<u>Tile</u>	<u>Approx. Width</u>	<u>Approx. Height</u>	<u>Overlap</u>
LD39091387	3000.000	3000.000	False
LD39091390	3000.000	3000.000	False
LD39091393	3000.000	3000.000	False
LD39091396	3000.000	3000.000	False
LD39091399	3000.000	3000.000	False
LD39091402	3000.000	3000.000	False
LD39091405	3000.000	3000.000	False
LD39091408	3000.000	3000.000	False
LD39091411	3000.000	3000.000	False
LD39091414	3000.000	3000.000	False
LD39091417	3000.000	3000.000	False
LD39091420	3000.000	3000.000	False
LD39091423	3000.000	3000.000	False
LD39091426	3000.000	3000.000	False
LD39091429	3000.000	3000.000	False
LD39091432	3000.000	3000.000	False
LD39091435	3000.000	3000.000	False
LD39091438	3000.000	3000.000	False
LD39091441	3000.000	3000.000	False
LD39091444	3000.000	3000.000	False
LD39091447	3000.000	3000.000	False
LD39091450	3000.000	3000.000	False
LD39091453	3000.000	3000.000	False
LD39091456	3000.000	3000.000	False
LD39091459	3000.000	3000.000	False
LD39091462	3000.000	3000.000	False
LD39091465	3000.000	3000.000	False
LD39091468	3000.000	3000.000	False
LD39091471	3000.000	3000.000	False
LD39091474	3000.000	3000.000	False
LD39091477	3000.000	3000.000	False
LD39091480	3000.000	3000.000	False
LD39091483	3000.000	3000.000	False
LD39091486	3000.000	3000.000	False
LD39091489	3000.000	3000.000	False
LD39091492	3000.000	3000.000	False
LD39091495	3000.000	3000.000	False
LD39091498	3000.000	3000.000	False
LD39091501	3000.000	3000.000	False
LD39091504	3000.000	3000.000	False
LD39091507	3000.000	3000.000	False
LD39091510	3000.000	3000.000	False
LD39091513	3000.000	3000.000	False
LD39091516	3000.000	3000.000	False
LD39091519	3000.000	3000.000	False
LD39091522	3000.000	3000.000	False
LD39091525	3000.000	3000.000	False
LD39091528	3000.000	3000.000	False

DPH-16 Report on Tiles - continued

<u>Tile</u>	<u>Approx. Width</u>	<u>Approx. Height</u>	<u>Overlap</u>
LD39091531	3000.000	3000.000	False
LD39091534	3000.000	3000.000	False
LD39091537	3000.000	3000.000	False
LD39091540	3000.000	3000.000	False
LD39091543	3000.000	3000.000	False
LD39091546	3000.000	3000.000	False
LD39091549	3000.000	3000.000	False
LD39091552	3000.000	3000.000	False
LD39091555	3000.000	3000.000	False
LD39091558	3000.000	3000.000	False
LD39091561	3000.000	3000.000	False
LD39091564	3000.000	3000.000	False
LD39091567	3000.000	3000.000	False
LD39091570	3000.000	3000.000	False
LD39091573	3000.000	3000.000	False
LD39091576	3000.000	3000.000	False
LD39091579	3000.000	3000.000	False
LD39091582	3000.000	3000.000	False
LD39091585	3000.000	3000.000	False
LD39091588	3000.000	3000.000	False
LD39091591	3000.000	3000.000	False
LD39091594	3000.000	3000.000	False
LD39091597	3000.000	3000.000	False
LD39091600	3000.000	3000.000	False
LD39091603	3000.000	3000.000	False
LD39091606	3000.000	3000.000	False
LD39091609	3000.000	3000.000	False
LD39091612	3000.000	3000.000	False
LD39091615	3000.000	3000.000	False
LD39091618	3000.000	3000.000	False
LD39091621	3000.000	3000.000	False
LD39091624	3000.000	3000.000	False
LD39121339	3000.000	3000.000	False
LD39121342	3000.000	3000.000	False
LD39121345	3000.000	3000.000	False
LD39121348	3000.000	3000.000	False
LD39121351	3000.000	3000.000	False
LD39121354	3000.000	3000.000	False
LD39121357	3000.000	3000.000	False
LD39121360	3000.000	3000.000	False
LD39121363	3000.000	3000.000	False
LD39121366	3000.000	3000.000	False
LD39121369	3000.000	3000.000	False
LD39121372	3000.000	3000.000	False
LD39121375	3000.000	3000.000	False
LD39121378	3000.000	3000.000	False
LD39121381	3000.000	3000.000	False
LD39121384	3000.000	3000.000	False

DPH-16 Report on Tiles - continued

<u>Tile</u>	<u>Approx. Width</u>	<u>Approx. Height</u>	<u>Overlap</u>
LD39121387	3000.000	3000.000	False
LD39121390	3000.000	3000.000	False
LD39121393	3000.000	3000.000	False
LD39121396	3000.000	3000.000	False
LD39121399	3000.000	3000.000	False
LD39121402	3000.000	3000.000	False
LD39121405	3000.000	3000.000	False
LD39121408	3000.000	3000.000	False
LD39121411	3000.000	3000.000	False
LD39121414	3000.000	3000.000	False
LD39121417	3000.000	3000.000	False
LD39121420	3000.000	3000.000	False
LD39121423	3000.000	3000.000	False
LD39121426	3000.000	3000.000	False
LD39121429	3000.000	3000.000	False
LD39121432	3000.000	3000.000	False
LD39121435	3000.000	3000.000	False
LD39121438	3000.000	3000.000	False
LD39121441	3000.000	3000.000	False
LD39121444	3000.000	3000.000	False
LD39121447	3000.000	3000.000	False
LD39121450	3000.000	3000.000	False
LD39121453	3000.000	3000.000	False
LD39121456	3000.000	3000.000	False
LD39121459	3000.000	3000.000	False
LD39121462	3000.000	3000.000	False
LD39121465	3000.000	3000.000	False
LD39121468	3000.000	3000.000	False
LD39121471	3000.000	3000.000	False
LD39121474	3000.000	3000.000	False
LD39121477	3000.000	3000.000	False
LD39121480	3000.000	3000.000	False
LD39121483	3000.000	3000.000	False
LD39121486	3000.000	3000.000	False
LD39121489	3000.000	3000.000	False
LD39121492	3000.000	3000.000	False
LD39121495	3000.000	3000.000	False
LD39121498	3000.000	3000.000	False
LD39121501	3000.000	3000.000	False
LD39121504	3000.000	3000.000	False
LD39121507	3000.000	3000.000	False
LD39121510	3000.000	3000.000	False
LD39121513	3000.000	3000.000	False
LD39121516	3000.000	3000.000	False
LD39121519	3000.000	3000.000	False
LD39121522	3000.000	3000.000	False
LD39121525	3000.000	3000.000	False
LD39121528	3000.000	3000.000	False

DPH-16 Report on Tiles - continued

<u>Tile</u>	<u>Approx. Width</u>	<u>Approx. Height</u>	<u>Overlap</u>
LD39121531	3000.000	3000.000	False
LD39121534	3000.000	3000.000	False
LD39121537	3000.000	3000.000	False
LD39121540	3000.000	3000.000	False
LD39121543	3000.000	3000.000	False
LD39121546	3000.000	3000.000	False
LD39121549	3000.000	3000.000	False
LD39121552	3000.000	3000.000	False
LD39121555	3000.000	3000.000	False
LD39121558	3000.000	3000.000	False
LD39121561	3000.000	3000.000	False
LD39121564	3000.000	3000.000	False
LD39121567	3000.000	3000.000	False
LD39121570	3000.000	3000.000	False
LD39121573	3000.000	3000.000	False
LD39121576	3000.000	3000.000	False
LD39121579	3000.000	3000.000	False
LD39121582	3000.000	3000.000	False
LD39121585	3000.000	3000.000	False
LD39121588	3000.000	3000.000	False
LD39121591	3000.000	3000.000	False
LD39121594	3000.000	3000.000	False
LD39121597	3000.000	3000.000	False
LD39121600	3000.000	3000.000	False
LD39121603	3000.000	3000.000	False
LD39121606	3000.000	3000.000	False
LD39121609	3000.000	3000.000	False
LD39121612	3000.000	3000.000	False
LD39121615	3000.000	3000.000	False
LD39121618	3000.000	3000.000	False
LD39121621	3000.000	3000.000	False
LD39121624	3000.000	3000.000	False
LD39151339	3000.000	3000.000	False
LD39151342	3000.000	3000.000	False
LD39151345	3000.000	3000.000	False
LD39151348	3000.000	3000.000	False
LD39151351	3000.000	3000.000	False
LD39151354	3000.000	3000.000	False
LD39151357	3000.000	3000.000	False
LD39151360	3000.000	3000.000	False
LD39151363	3000.000	3000.000	False
LD39151366	3000.000	3000.000	False
LD39151369	3000.000	3000.000	False
LD39151372	3000.000	3000.000	False
LD39151375	3000.000	3000.000	False
LD39151378	3000.000	3000.000	False
LD39151381	3000.000	3000.000	False
LD39151384	3000.000	3000.000	False

DPH-16 Report on Tiles - continued

<u>Tile</u>	<u>Approx. Width</u>	<u>Approx. Height</u>	<u>Overlap</u>
LD39151387	3000.000	3000.000	False
LD39151390	3000.000	3000.000	False
LD39151393	3000.000	3000.000	False
LD39151396	3000.000	3000.000	False
LD39151399	3000.000	3000.000	False
LD39151402	3000.000	3000.000	False
LD39151405	3000.000	3000.000	False
LD39151408	3000.000	3000.000	False
LD39151411	3000.000	3000.000	False
LD39151414	3000.000	3000.000	False
LD39151417	3000.000	3000.000	False
LD39151420	3000.000	3000.000	False
LD39151423	3000.000	3000.000	False
LD39151426	3000.000	3000.000	False
LD39151429	3000.000	3000.000	False
LD39151432	3000.000	3000.000	False
LD39151435	3000.000	3000.000	False
LD39151438	3000.000	3000.000	False
LD39151441	3000.000	3000.000	False
LD39151444	3000.000	3000.000	False
LD39151447	3000.000	3000.000	False
LD39151450	3000.000	3000.000	False
LD39151453	3000.000	3000.000	False
LD39151456	3000.000	3000.000	False
LD39151459	3000.000	3000.000	False
LD39151462	3000.000	3000.000	False
LD39151465	3000.000	3000.000	False
LD39151468	3000.000	3000.000	False
LD39151471	3000.000	3000.000	False
LD39151474	3000.000	3000.000	False
LD39151477	3000.000	3000.000	False
LD39151480	3000.000	3000.000	False
LD39151483	3000.000	3000.000	False
LD39151486	3000.000	3000.000	False
LD39151489	3000.000	3000.000	False
LD39151492	3000.000	3000.000	False
LD39151495	3000.000	3000.000	False
LD39151498	3000.000	3000.000	False
LD39151501	3000.000	3000.000	False
LD39151504	3000.000	3000.000	False
LD39151507	3000.000	3000.000	False
LD39151510	3000.000	3000.000	False
LD39151513	3000.000	3000.000	False
LD39151516	3000.000	3000.000	False
LD39151519	3000.000	3000.000	False
LD39151522	3000.000	3000.000	False
LD39151525	3000.000	3000.000	False
LD39151528	3000.000	3000.000	False

DPH-16 Report on Tiles - continued

<u>Tile</u>	<u>Approx. Width</u>	<u>Approx. Height</u>	<u>Overlap</u>
LD39151531	3000.000	3000.000	False
LD39151534	3000.000	3000.000	False
LD39151537	3000.000	3000.000	False
LD39151540	3000.000	3000.000	False
LD39151543	3000.000	3000.000	False
LD39151546	3000.000	3000.000	False
LD39151549	3000.000	3000.000	False
LD39151552	3000.000	3000.000	False
LD39151555	3000.000	3000.000	False
LD39151558	3000.000	3000.000	False
LD39151561	3000.000	3000.000	False
LD39151564	3000.000	3000.000	False
LD39151567	3000.000	3000.000	False
LD39151570	3000.000	3000.000	False
LD39151573	3000.000	3000.000	False
LD39151576	3000.000	3000.000	False
LD39151579	3000.000	3000.000	False
LD39151582	3000.000	3000.000	False
LD39151585	3000.000	3000.000	False
LD39151588	3000.000	3000.000	False
LD39151591	3000.000	3000.000	False
LD39151594	3000.000	3000.000	False
LD39151597	3000.000	3000.000	False
LD39151600	3000.000	3000.000	False
LD39151603	3000.000	3000.000	False
LD39151606	3000.000	3000.000	False
LD39151609	3000.000	3000.000	False
LD39151612	3000.000	3000.000	False
LD39151615	3000.000	3000.000	False
LD39151618	3000.000	3000.000	False
LD39151621	3000.000	3000.000	False
LD39151624	3000.000	3000.000	False
LD39181339	3000.000	3000.000	False
LD39181342	3000.000	3000.000	False
LD39181345	3000.000	3000.000	False
LD39181348	3000.000	3000.000	False
LD39181351	3000.000	3000.000	False
LD39181354	3000.000	3000.000	False
LD39181357	3000.000	3000.000	False
LD39181360	3000.000	3000.000	False
LD39181363	3000.000	3000.000	False
LD39181366	3000.000	3000.000	False
LD39181369	3000.000	3000.000	False
LD39181372	3000.000	3000.000	False
LD39181375	3000.000	3000.000	False
LD39181378	3000.000	3000.000	False
LD39181381	3000.000	3000.000	False
LD39181384	3000.000	3000.000	False

DPH-16 Report on Tiles - continued

<u>Tile</u>	<u>Approx. Width</u>	<u>Approx. Height</u>	<u>Overlap</u>
LD39181387	3000.000	3000.000	False
LD39181390	3000.000	3000.000	False
LD39181393	3000.000	3000.000	False
LD39181396	3000.000	3000.000	False
LD39181399	3000.000	3000.000	False
LD39181402	3000.000	3000.000	False
LD39181405	3000.000	3000.000	False
LD39181408	3000.000	3000.000	False
LD39181411	3000.000	3000.000	False
LD39181414	3000.000	3000.000	False
LD39181417	3000.000	3000.000	False
LD39181420	3000.000	3000.000	False
LD39181423	3000.000	3000.000	False
LD39181426	3000.000	3000.000	False
LD39181429	3000.000	3000.000	False
LD39181432	3000.000	3000.000	False
LD39181435	3000.000	3000.000	False
LD39181438	3000.000	3000.000	False
LD39181441	3000.000	3000.000	False
LD39181444	3000.000	3000.000	False
LD39181447	3000.000	3000.000	False
LD39181450	3000.000	3000.000	False
LD39181453	3000.000	3000.000	False
LD39181456	3000.000	3000.000	False
LD39181459	3000.000	3000.000	False
LD39181462	3000.000	3000.000	False
LD39181465	3000.000	3000.000	False
LD39181468	3000.000	3000.000	False
LD39181471	3000.000	3000.000	False
LD39181474	3000.000	3000.000	False
LD39181477	3000.000	3000.000	False
LD39181480	3000.000	3000.000	False
LD39181483	3000.000	3000.000	False
LD39181486	3000.000	3000.000	False
LD39181489	3000.000	3000.000	False
LD39181492	3000.000	3000.000	False
LD39181495	3000.000	3000.000	False
LD39181498	3000.000	3000.000	False
LD39181501	3000.000	3000.000	False
LD39181504	3000.000	3000.000	False
LD39181507	3000.000	3000.000	False
LD39181510	3000.000	3000.000	False
LD39181513	3000.000	3000.000	False
LD39181516	3000.000	3000.000	False
LD39181519	3000.000	3000.000	False
LD39181522	3000.000	3000.000	False
LD39181525	3000.000	3000.000	False
LD39181528	3000.000	3000.000	False

DPH-16 Report on Tiles - continued

<u>Tile</u>	<u>Approx. Width</u>	<u>Approx. Height</u>	<u>Overlap</u>
LD39181531	3000.000	3000.000	False
LD39181534	3000.000	3000.000	False
LD39181537	3000.000	3000.000	False
LD39181540	3000.000	3000.000	False
LD39181543	3000.000	3000.000	False
LD39181546	3000.000	3000.000	False
LD39181549	3000.000	3000.000	False
LD39181552	3000.000	3000.000	False
LD39181555	3000.000	3000.000	False
LD39181558	3000.000	3000.000	False
LD39181561	3000.000	3000.000	False
LD39181564	3000.000	3000.000	False
LD39181567	3000.000	3000.000	False
LD39181570	3000.000	3000.000	False
LD39181573	3000.000	3000.000	False
LD39181576	3000.000	3000.000	False
LD39181579	3000.000	3000.000	False
LD39181582	3000.000	3000.000	False
LD39181585	3000.000	3000.000	False
LD39181588	3000.000	3000.000	False
LD39181591	3000.000	3000.000	False
LD39181594	3000.000	3000.000	False
LD39181597	3000.000	3000.000	False
LD39181600	3000.000	3000.000	False
LD39181603	3000.000	3000.000	False
LD39181606	3000.000	3000.000	False
LD39181609	3000.000	3000.000	False
LD39181612	3000.000	3000.000	False
LD39181615	3000.000	3000.000	False
LD39181618	3000.000	3000.000	False
LD39181621	3000.000	3000.000	False
LD39181624	3000.000	3000.000	False
LD39211339	3000.000	3000.000	False
LD39211342	3000.000	3000.000	False
LD39211345	3000.000	3000.000	False
LD39211348	3000.000	3000.000	False
LD39211351	3000.000	3000.000	False
LD39211354	3000.000	3000.000	False
LD39211357	3000.000	3000.000	False
LD39211360	3000.000	3000.000	False
LD39211363	3000.000	3000.000	False
LD39211366	3000.000	3000.000	False
LD39211369	3000.000	3000.000	False
LD39211372	3000.000	3000.000	False
LD39211375	3000.000	3000.000	False
LD39211378	3000.000	3000.000	False
LD39211381	3000.000	3000.000	False
LD39211384	3000.000	3000.000	False

DPH-16 Report on Tiles - continued

<u>Tile</u>	<u>Approx. Width</u>	<u>Approx. Height</u>	<u>Overlap</u>
LD39211387	3000.000	3000.000	False
LD39211390	3000.000	3000.000	False
LD39211393	3000.000	3000.000	False
LD39211396	3000.000	3000.000	False
LD39211399	3000.000	3000.000	False
LD39211402	3000.000	3000.000	False
LD39211405	3000.000	3000.000	False
LD39211408	3000.000	3000.000	False
LD39211411	3000.000	3000.000	False
LD39211414	3000.000	3000.000	False
LD39211417	3000.000	3000.000	False
LD39211420	3000.000	3000.000	False
LD39211423	3000.000	3000.000	False
LD39211426	3000.000	3000.000	False
LD39211429	3000.000	3000.000	False
LD39211432	3000.000	3000.000	False
LD39211435	3000.000	3000.000	False
LD39211438	3000.000	3000.000	False
LD39211441	3000.000	3000.000	False
LD39211444	3000.000	3000.000	False
LD39211447	3000.000	3000.000	False
LD39211450	3000.000	3000.000	False
LD39211453	3000.000	3000.000	False
LD39211456	3000.000	3000.000	False
LD39211459	3000.000	3000.000	False
LD39211462	3000.000	3000.000	False
LD39211465	3000.000	3000.000	False
LD39211468	3000.000	3000.000	False
LD39211471	3000.000	3000.000	False
LD39211474	3000.000	3000.000	False
LD39211477	3000.000	3000.000	False
LD39211480	3000.000	3000.000	False
LD39211483	3000.000	3000.000	False
LD39211486	3000.000	3000.000	False
LD39211489	3000.000	3000.000	False
LD39211492	3000.000	3000.000	False
LD39211495	3000.000	3000.000	False
LD39211498	3000.000	3000.000	False
LD39211501	3000.000	3000.000	False
LD39211504	3000.000	3000.000	False
LD39211507	3000.000	3000.000	False
LD39211510	3000.000	3000.000	False
LD39211513	3000.000	3000.000	False
LD39211516	3000.000	3000.000	False
LD39211519	3000.000	3000.000	False
LD39211522	3000.000	3000.000	False
LD39211525	3000.000	3000.000	False
LD39211528	3000.000	3000.000	False

DPH-16 Report on Tiles - continued

<u>Tile</u>	<u>Approx. Width</u>	<u>Approx. Height</u>	<u>Overlap</u>
LD39211531	3000.000	3000.000	False
LD39211534	3000.000	3000.000	False
LD39211537	3000.000	3000.000	False
LD39211540	3000.000	3000.000	False
LD39211543	3000.000	3000.000	False
LD39211546	3000.000	3000.000	False
LD39211549	3000.000	3000.000	False
LD39211552	3000.000	3000.000	False
LD39211555	3000.000	3000.000	False
LD39211558	3000.000	3000.000	False
LD39211561	3000.000	3000.000	False
LD39211564	3000.000	3000.000	False
LD39211567	3000.000	3000.000	False
LD39211570	3000.000	3000.000	False
LD39211573	3000.000	3000.000	False
LD39211576	3000.000	3000.000	False
LD39211579	3000.000	3000.000	False
LD39211582	3000.000	3000.000	False
LD39211585	3000.000	3000.000	False
LD39211588	3000.000	3000.000	False
LD39211591	3000.000	3000.000	False
LD39211594	3000.000	3000.000	False
LD39211597	3000.000	3000.000	False
LD39211600	3000.000	3000.000	False
LD39211603	3000.000	3000.000	False
LD39211606	3000.000	3000.000	False
LD39211609	3000.000	3000.000	False
LD39211612	3000.000	3000.000	False
LD39211615	3000.000	3000.000	False
LD39211618	3000.000	3000.000	False
LD39211621	3000.000	3000.000	False
LD39211624	3000.000	3000.000	False
LD39241339	3000.000	3000.000	False
LD39241342	3000.000	3000.000	False
LD39241345	3000.000	3000.000	False
LD39241348	3000.000	3000.000	False
LD39241351	3000.000	3000.000	False
LD39241354	3000.000	3000.000	False
LD39241357	3000.000	3000.000	False
LD39241360	3000.000	3000.000	False
LD39241363	3000.000	3000.000	False
LD39241366	3000.000	3000.000	False
LD39241369	3000.000	3000.000	False
LD39241372	3000.000	3000.000	False
LD39241375	3000.000	3000.000	False
LD39241378	3000.000	3000.000	False
LD39241381	3000.000	3000.000	False
LD39241384	3000.000	3000.000	False

DPH-16 Report on Tiles - continued

<u>Tile</u>	<u>Approx. Width</u>	<u>Approx. Height</u>	<u>Overlap</u>
LD39241387	3000.000	3000.000	False
LD39241390	3000.000	3000.000	False
LD39241393	3000.000	3000.000	False
LD39241396	3000.000	3000.000	False
LD39241399	3000.000	3000.000	False
LD39241402	3000.000	3000.000	False
LD39241405	3000.000	3000.000	False
LD39241408	3000.000	3000.000	False
LD39241411	3000.000	3000.000	False
LD39241414	3000.000	3000.000	False
LD39241417	3000.000	3000.000	False
LD39241420	3000.000	3000.000	False
LD39241423	3000.000	3000.000	False
LD39241426	3000.000	3000.000	False
LD39241429	3000.000	3000.000	False
LD39241432	3000.000	3000.000	False
LD39241435	3000.000	3000.000	False
LD39241438	3000.000	3000.000	False
LD39241441	3000.000	3000.000	False
LD39241444	3000.000	3000.000	False
LD39241447	3000.000	3000.000	False
LD39241450	3000.000	3000.000	False
LD39241453	3000.000	3000.000	False
LD39241456	3000.000	3000.000	False
LD39241459	3000.000	3000.000	False
LD39241462	3000.000	3000.000	False
LD39241465	3000.000	3000.000	False
LD39241468	3000.000	3000.000	False
LD39241471	3000.000	3000.000	False
LD39241474	3000.000	3000.000	False
LD39241477	3000.000	3000.000	False
LD39241480	3000.000	3000.000	False
LD39241483	3000.000	3000.000	False
LD39241486	3000.000	3000.000	False
LD39241489	3000.000	3000.000	False
LD39241492	3000.000	3000.000	False
LD39241495	3000.000	3000.000	False
LD39241498	3000.000	3000.000	False
LD39241501	3000.000	3000.000	False
LD39241504	3000.000	3000.000	False
LD39241507	3000.000	3000.000	False
LD39241510	3000.000	3000.000	False
LD39241513	3000.000	3000.000	False
LD39241516	3000.000	3000.000	False
LD39241519	3000.000	3000.000	False
LD39241522	3000.000	3000.000	False
LD39241525	3000.000	3000.000	False
LD39241528	3000.000	3000.000	False

DPH-16 Report on Tiles - continued

<u>Tile</u>	<u>Approx. Width</u>	<u>Approx. Height</u>	<u>Overlap</u>
LD39241531	3000.000	3000.000	False
LD39241534	3000.000	3000.000	False
LD39241537	3000.000	3000.000	False
LD39241540	3000.000	3000.000	False
LD39241543	3000.000	3000.000	False
LD39241546	3000.000	3000.000	False
LD39241549	3000.000	3000.000	False
LD39241552	3000.000	3000.000	False
LD39241555	3000.000	3000.000	False
LD39241558	3000.000	3000.000	False
LD39241561	3000.000	3000.000	False
LD39241564	3000.000	3000.000	False
LD39241567	3000.000	3000.000	False
LD39241570	3000.000	3000.000	False
LD39241573	3000.000	3000.000	False
LD39241576	3000.000	3000.000	False
LD39241579	3000.000	3000.000	False
LD39241582	3000.000	3000.000	False
LD39241585	3000.000	3000.000	False
LD39241588	3000.000	3000.000	False
LD39241591	3000.000	3000.000	False
LD39241594	3000.000	3000.000	False
LD39241597	3000.000	3000.000	False
LD39241600	3000.000	3000.000	False
LD39241603	3000.000	3000.000	False
LD39241606	3000.000	3000.000	False
LD39241609	3000.000	3000.000	False
LD39241612	3000.000	3000.000	False
LD39241615	3000.000	3000.000	False
LD39241618	3000.000	3000.000	False
LD39241621	3000.000	3000.000	False
LD39241624	3000.000	3000.000	False
LD39271339	3000.000	3000.000	False
LD39271342	3000.000	3000.000	False
LD39271345	3000.000	3000.000	False
LD39271348	3000.000	3000.000	False
LD39271351	3000.000	3000.000	False
LD39271354	3000.000	3000.000	False
LD39271357	3000.000	3000.000	False
LD39271360	3000.000	3000.000	False
LD39271363	3000.000	3000.000	False
LD39271366	3000.000	3000.000	False
LD39271369	3000.000	3000.000	False
LD39271372	3000.000	3000.000	False
LD39271375	3000.000	3000.000	False
LD39271378	3000.000	3000.000	False
LD39271381	3000.000	3000.000	False
LD39271384	3000.000	3000.000	False

DPH-16 Report on Tiles - continued

<u>Tile</u>	<u>Approx. Width</u>	<u>Approx. Height</u>	<u>Overlap</u>
LD39271387	3000.000	3000.000	False
LD39271390	3000.000	3000.000	False
LD39271393	3000.000	3000.000	False
LD39271396	3000.000	3000.000	False
LD39271399	3000.000	3000.000	False
LD39271402	3000.000	3000.000	False
LD39271405	3000.000	3000.000	False
LD39271408	3000.000	3000.000	False
LD39271411	3000.000	3000.000	False
LD39271414	3000.000	3000.000	False
LD39271417	3000.000	3000.000	False
LD39271420	3000.000	3000.000	False
LD39271423	3000.000	3000.000	False
LD39271426	3000.000	3000.000	False
LD39271429	3000.000	3000.000	False
LD39271432	3000.000	3000.000	False
LD39271435	3000.000	3000.000	False
LD39271438	3000.000	3000.000	False
LD39271441	3000.000	3000.000	False
LD39271444	3000.000	3000.000	False
LD39271447	3000.000	3000.000	False
LD39271450	3000.000	3000.000	False
LD39271453	3000.000	3000.000	False
LD39271456	3000.000	3000.000	False
LD39271459	3000.000	3000.000	False
LD39271462	3000.000	3000.000	False
LD39271465	3000.000	3000.000	False
LD39271468	3000.000	3000.000	False
LD39271471	3000.000	3000.000	False
LD39271474	3000.000	3000.000	False
LD39271477	3000.000	3000.000	False
LD39271480	3000.000	3000.000	False
LD39271483	3000.000	3000.000	False
LD39271486	3000.000	3000.000	False
LD39271489	3000.000	3000.000	False
LD39271492	3000.000	3000.000	False
LD39271495	3000.000	3000.000	False
LD39271498	3000.000	3000.000	False
LD39271501	3000.000	3000.000	False
LD39271504	3000.000	3000.000	False
LD39271507	3000.000	3000.000	False
LD39271510	3000.000	3000.000	False
LD39271513	3000.000	3000.000	False
LD39271516	3000.000	3000.000	False
LD39271519	3000.000	3000.000	False
LD39271522	3000.000	3000.000	False
LD39271525	3000.000	3000.000	False
LD39271528	3000.000	3000.000	False

DPH-16 Report on Tiles - continued

<u>Tile</u>	<u>Approx. Width</u>	<u>Approx. Height</u>	<u>Overlap</u>
LD39271531	3000.000	3000.000	False
LD39271534	3000.000	3000.000	False
LD39271537	3000.000	3000.000	False
LD39271540	3000.000	3000.000	False
LD39271543	3000.000	3000.000	False
LD39271546	3000.000	3000.000	False
LD39271549	3000.000	3000.000	False
LD39271552	3000.000	3000.000	False
LD39271555	3000.000	3000.000	False
LD39271558	3000.000	3000.000	False
LD39271561	3000.000	3000.000	False
LD39271564	3000.000	3000.000	False
LD39271567	3000.000	3000.000	False
LD39271570	3000.000	3000.000	False
LD39271573	3000.000	3000.000	False
LD39271576	3000.000	3000.000	False
LD39271579	3000.000	3000.000	False
LD39271582	3000.000	3000.000	False
LD39271585	3000.000	3000.000	False
LD39271588	3000.000	3000.000	False
LD39271591	3000.000	3000.000	False
LD39271594	3000.000	3000.000	False
LD39271597	3000.000	3000.000	False
LD39271600	3000.000	3000.000	False
LD39271603	3000.000	3000.000	False
LD39271606	3000.000	3000.000	False
LD39271609	3000.000	3000.000	False
LD39271612	3000.000	3000.000	False
LD39271615	3000.000	3000.000	False
LD39271618	3000.000	3000.000	False
LD39271621	3000.000	3000.000	False
LD39271624	3000.000	3000.000	False
LD39301339	3000.000	3000.000	False
LD39301342	3000.000	3000.000	False
LD39301345	3000.000	3000.000	False
LD39301348	3000.000	3000.000	False
LD39301351	3000.000	3000.000	False
LD39301354	3000.000	3000.000	False
LD39301357	3000.000	3000.000	False
LD39301360	3000.000	3000.000	False
LD39301363	3000.000	3000.000	False
LD39301366	3000.000	3000.000	False
LD39301369	3000.000	3000.000	False
LD39301372	3000.000	3000.000	False
LD39301375	3000.000	3000.000	False
LD39301378	3000.000	3000.000	False
LD39301381	3000.000	3000.000	False
LD39301384	3000.000	3000.000	False

DPH-16 Report on Tiles - continued

<u>Tile</u>	<u>Approx. Width</u>	<u>Approx. Height</u>	<u>Overlap</u>
LD39301387	3000.000	3000.000	False
LD39301390	3000.000	3000.000	False
LD39301393	3000.000	3000.000	False
LD39301396	3000.000	3000.000	False
LD39301399	3000.000	3000.000	False
LD39301402	3000.000	3000.000	False
LD39301405	3000.000	3000.000	False
LD39301408	3000.000	3000.000	False
LD39301411	3000.000	3000.000	False
LD39301414	3000.000	3000.000	False
LD39301417	3000.000	3000.000	False
LD39301420	3000.000	3000.000	False
LD39301423	3000.000	3000.000	False
LD39301426	3000.000	3000.000	False
LD39301429	3000.000	3000.000	False
LD39301432	3000.000	3000.000	False
LD39301435	3000.000	3000.000	False
LD39301438	3000.000	3000.000	False
LD39301441	3000.000	3000.000	False
LD39301444	3000.000	3000.000	False
LD39301447	3000.000	3000.000	False
LD39301450	3000.000	3000.000	False
LD39301453	3000.000	3000.000	False
LD39301456	3000.000	3000.000	False
LD39301459	3000.000	3000.000	False
LD39301462	3000.000	3000.000	False
LD39301465	3000.000	3000.000	False
LD39301468	3000.000	3000.000	False
LD39301471	3000.000	3000.000	False
LD39301474	3000.000	3000.000	False
LD39301477	3000.000	3000.000	False
LD39301480	3000.000	3000.000	False
LD39301483	3000.000	3000.000	False
LD39301486	3000.000	3000.000	False
LD39301489	3000.000	3000.000	False
LD39301492	3000.000	3000.000	False
LD39301495	3000.000	3000.000	False
LD39301498	3000.000	3000.000	False
LD39301501	3000.000	3000.000	False
LD39301504	3000.000	3000.000	False
LD39301507	3000.000	3000.000	False
LD39301510	3000.000	3000.000	False
LD39301513	3000.000	3000.000	False
LD39301516	3000.000	3000.000	False
LD39301519	3000.000	3000.000	False
LD39301522	3000.000	3000.000	False
LD39301525	3000.000	3000.000	False
LD39301528	3000.000	3000.000	False

DPH-16 Report on Tiles - continued

<u>Tile</u>	<u>Approx. Width</u>	<u>Approx. Height</u>	<u>Overlap</u>
LD39301531	3000.000	3000.000	False
LD39301534	3000.000	3000.000	False
LD39301537	3000.000	3000.000	False
LD39301540	3000.000	3000.000	False
LD39301543	3000.000	3000.000	False
LD39301546	3000.000	3000.000	False
LD39301549	3000.000	3000.000	False
LD39301552	3000.000	3000.000	False
LD39301555	3000.000	3000.000	False
LD39301558	3000.000	3000.000	False
LD39301561	3000.000	3000.000	False
LD39301564	3000.000	3000.000	False
LD39301567	3000.000	3000.000	False
LD39301570	3000.000	3000.000	False
LD39301573	3000.000	3000.000	False
LD39301576	3000.000	3000.000	False
LD39301579	3000.000	3000.000	False
LD39301582	3000.000	3000.000	False
LD39301585	3000.000	3000.000	False
LD39301588	3000.000	3000.000	False
LD39301591	3000.000	3000.000	False
LD39301594	3000.000	3000.000	False
LD39301597	3000.000	3000.000	False
LD39301600	3000.000	3000.000	False
LD39301603	3000.000	3000.000	False
LD39301606	3000.000	3000.000	False
LD39301609	3000.000	3000.000	False
LD39301612	3000.000	3000.000	False
LD39301615	3000.000	3000.000	False
LD39301618	3000.000	3000.000	False
LD39301621	3000.000	3000.000	False
LD39301624	3000.000	3000.000	False
LD39331339	3000.000	3000.000	False
LD39331342	3000.000	3000.000	False
LD39331345	3000.000	3000.000	False
LD39331348	3000.000	3000.000	False
LD39331351	3000.000	3000.000	False
LD39331354	3000.000	3000.000	False
LD39331357	3000.000	3000.000	False
LD39331360	3000.000	3000.000	False
LD39331363	3000.000	3000.000	False
LD39331366	3000.000	3000.000	False
LD39331369	3000.000	3000.000	False
LD39331372	3000.000	3000.000	False
LD39331375	3000.000	3000.000	False
LD39331378	3000.000	3000.000	False
LD39331381	3000.000	3000.000	False
LD39331384	3000.000	3000.000	False

DPH-16 Report on Tiles - continued

<u>Tile</u>	<u>Approx. Width</u>	<u>Approx. Height</u>	<u>Overlap</u>
LD39331387	3000.000	3000.000	False
LD39331390	3000.000	3000.000	False
LD39331393	3000.000	3000.000	False
LD39331396	3000.000	3000.000	False
LD39331399	3000.000	3000.000	False
LD39331402	3000.000	3000.000	False
LD39331405	3000.000	3000.000	False
LD39331408	3000.000	3000.000	False
LD39331411	3000.000	3000.000	False
LD39331414	3000.000	3000.000	False
LD39331417	3000.000	3000.000	False
LD39331420	3000.000	3000.000	False
LD39331423	3000.000	3000.000	False
LD39331426	3000.000	3000.000	False
LD39331429	3000.000	3000.000	False
LD39331432	3000.000	3000.000	False
LD39331435	3000.000	3000.000	False
LD39331438	3000.000	3000.000	False
LD39331441	3000.000	3000.000	False
LD39331444	3000.000	3000.000	False
LD39331447	3000.000	3000.000	False
LD39331450	3000.000	3000.000	False
LD39331453	3000.000	3000.000	False
LD39331456	3000.000	3000.000	False
LD39331459	3000.000	3000.000	False
LD39331462	3000.000	3000.000	False
LD39331465	3000.000	3000.000	False
LD39331468	3000.000	3000.000	False
LD39331471	3000.000	3000.000	False
LD39331474	3000.000	3000.000	False
LD39331477	3000.000	3000.000	False
LD39331480	3000.000	3000.000	False
LD39331483	3000.000	3000.000	False
LD39331486	3000.000	3000.000	False
LD39331489	3000.000	3000.000	False
LD39331492	3000.000	3000.000	False
LD39331495	3000.000	3000.000	False
LD39331498	3000.000	3000.000	False
LD39331501	3000.000	3000.000	False
LD39331504	3000.000	3000.000	False
LD39331507	3000.000	3000.000	False
LD39331510	3000.000	3000.000	False
LD39331513	3000.000	3000.000	False
LD39331516	3000.000	3000.000	False
LD39331519	3000.000	3000.000	False
LD39331522	3000.000	3000.000	False
LD39331525	3000.000	3000.000	False
LD39331528	3000.000	3000.000	False

DPH-16 Report on Tiles - continued

<u>Tile</u>	<u>Approx. Width</u>	<u>Approx. Height</u>	<u>Overlap</u>
LD39331531	3000.000	3000.000	False
LD39331534	3000.000	3000.000	False
LD39331537	3000.000	3000.000	False
LD39331540	3000.000	3000.000	False
LD39331543	3000.000	3000.000	False
LD39331546	3000.000	3000.000	False
LD39331549	3000.000	3000.000	False
LD39331552	3000.000	3000.000	False
LD39331555	3000.000	3000.000	False
LD39331558	3000.000	3000.000	False
LD39331561	3000.000	3000.000	False
LD39331564	3000.000	3000.000	False
LD39331567	3000.000	3000.000	False
LD39331570	3000.000	3000.000	False
LD39331573	3000.000	3000.000	False
LD39331576	3000.000	3000.000	False
LD39331579	3000.000	3000.000	False
LD39331582	3000.000	3000.000	False
LD39331585	3000.000	3000.000	False
LD39331588	3000.000	3000.000	False
LD39331591	3000.000	3000.000	False
LD39331594	3000.000	3000.000	False
LD39331597	3000.000	3000.000	False
LD39331600	3000.000	3000.000	False
LD39331603	3000.000	3000.000	False
LD39331606	3000.000	3000.000	False
LD39331609	3000.000	3000.000	False
LD39331612	3000.000	3000.000	False
LD39331615	3000.000	3000.000	False
LD39331618	3000.000	3000.000	False
LD39331621	3000.000	3000.000	False
LD39331624	3000.000	3000.000	False
LD39361339	3000.000	3000.000	False
LD39361342	3000.000	3000.000	False
LD39361345	3000.000	3000.000	False
LD39361348	3000.000	3000.000	False
LD39361351	3000.000	3000.000	False
LD39361354	3000.000	3000.000	False
LD39361357	3000.000	3000.000	False
LD39361360	3000.000	3000.000	False
LD39361363	3000.000	3000.000	False
LD39361366	3000.000	3000.000	False
LD39361369	3000.000	3000.000	False
LD39361372	3000.000	3000.000	False
LD39361375	3000.000	3000.000	False
LD39361378	3000.000	3000.000	False
LD39361381	3000.000	3000.000	False
LD39361384	3000.000	3000.000	False

DPH-16 Report on Tiles - continued

<u>Tile</u>	<u>Approx. Width</u>	<u>Approx. Height</u>	<u>Overlap</u>
LD39361387	3000.000	3000.000	False
LD39361390	3000.000	3000.000	False
LD39361393	3000.000	3000.000	False
LD39361396	3000.000	3000.000	False
LD39361399	3000.000	3000.000	False
LD39361402	3000.000	3000.000	False
LD39361405	3000.000	3000.000	False
LD39361408	3000.000	3000.000	False
LD39361411	3000.000	3000.000	False
LD39361414	3000.000	3000.000	False
LD39361417	3000.000	3000.000	False
LD39361420	3000.000	3000.000	False
LD39361423	3000.000	3000.000	False
LD39361426	3000.000	3000.000	False
LD39361429	3000.000	3000.000	False
LD39361432	3000.000	3000.000	False
LD39361435	3000.000	3000.000	False
LD39361438	3000.000	3000.000	False
LD39361441	3000.000	3000.000	False
LD39361444	3000.000	3000.000	False
LD39361447	3000.000	3000.000	False
LD39361450	3000.000	3000.000	False
LD39361453	3000.000	3000.000	False
LD39361456	3000.000	3000.000	False
LD39361459	3000.000	3000.000	False
LD39361462	3000.000	3000.000	False
LD39361465	3000.000	3000.000	False
LD39361468	3000.000	3000.000	False
LD39361471	3000.000	3000.000	False
LD39361474	3000.000	3000.000	False
LD39361477	3000.000	3000.000	False
LD39361480	3000.000	3000.000	False
LD39361483	3000.000	3000.000	False
LD39361486	3000.000	3000.000	False
LD39361489	3000.000	3000.000	False
LD39361492	3000.000	3000.000	False
LD39361495	3000.000	3000.000	False
LD39361498	3000.000	3000.000	False
LD39361501	3000.000	3000.000	False
LD39361504	3000.000	3000.000	False
LD39361507	3000.000	3000.000	False
LD39361510	3000.000	3000.000	False
LD39361513	3000.000	3000.000	False
LD39361516	3000.000	3000.000	False
LD39361519	3000.000	3000.000	False
LD39361522	3000.000	3000.000	False
LD39361525	3000.000	3000.000	False
LD39361528	3000.000	3000.000	False

DPH-16 Report on Tiles - continued

<u>Tile</u>	<u>Approx. Width</u>	<u>Approx. Height</u>	<u>Overlap</u>
LD39361531	3000.000	3000.000	False
LD39361534	3000.000	3000.000	False
LD39361537	3000.000	3000.000	False
LD39361540	3000.000	3000.000	False
LD39361543	3000.000	3000.000	False
LD39361546	3000.000	3000.000	False
LD39361549	3000.000	3000.000	False
LD39361552	3000.000	3000.000	False
LD39361555	3000.000	3000.000	False
LD39361558	3000.000	3000.000	False
LD39361561	3000.000	3000.000	False
LD39361564	3000.000	3000.000	False
LD39361567	3000.000	3000.000	False
LD39361570	3000.000	3000.000	False
LD39361573	3000.000	3000.000	False
LD39361576	3000.000	3000.000	False
LD39361579	3000.000	3000.000	False
LD39361582	3000.000	3000.000	False
LD39361585	3000.000	3000.000	False
LD39361588	3000.000	3000.000	False
LD39361591	3000.000	3000.000	False
LD39361594	3000.000	3000.000	False
LD39361597	3000.000	3000.000	False
LD39361600	3000.000	3000.000	False
LD39361603	3000.000	3000.000	False
LD39361606	3000.000	3000.000	False
LD39361609	3000.000	3000.000	False
LD39361612	3000.000	3000.000	False
LD39361615	3000.000	3000.000	False
LD39361618	3000.000	3000.000	False
LD39361621	3000.000	3000.000	False
LD39361624	3000.000	3000.000	False
LD39391339	3000.000	3000.000	False
LD39391342	3000.000	3000.000	False
LD39391345	3000.000	3000.000	False
LD39391348	3000.000	3000.000	False
LD39391351	3000.000	3000.000	False
LD39391354	3000.000	3000.000	False
LD39391357	3000.000	3000.000	False
LD39391360	3000.000	3000.000	False
LD39391363	3000.000	3000.000	False
LD39391366	3000.000	3000.000	False
LD39391369	3000.000	3000.000	False
LD39391372	3000.000	3000.000	False
LD39391375	3000.000	3000.000	False
LD39391378	3000.000	3000.000	False
LD39391381	3000.000	3000.000	False
LD39391384	3000.000	3000.000	False

DPH-16 Report on Tiles - continued

<u>Tile</u>	<u>Approx. Width</u>	<u>Approx. Height</u>	<u>Overlap</u>
LD39391387	3000.000	3000.000	False
LD39391390	3000.000	3000.000	False
LD39391393	3000.000	3000.000	False
LD39391396	3000.000	3000.000	False
LD39391399	3000.000	3000.000	False
LD39391402	3000.000	3000.000	False
LD39391405	3000.000	3000.000	False
LD39391408	3000.000	3000.000	False
LD39391411	3000.000	3000.000	False
LD39391414	3000.000	3000.000	False
LD39391417	3000.000	3000.000	False
LD39391420	3000.000	3000.000	False
LD39391423	3000.000	3000.000	False
LD39391426	3000.000	3000.000	False
LD39391429	3000.000	3000.000	False
LD39391432	3000.000	3000.000	False
LD39391435	3000.000	3000.000	False
LD39391438	3000.000	3000.000	False
LD39391441	3000.000	3000.000	False
LD39391444	3000.000	3000.000	False
LD39391447	3000.000	3000.000	False
LD39391450	3000.000	3000.000	False
LD39391453	3000.000	3000.000	False
LD39391456	3000.000	3000.000	False
LD39391459	3000.000	3000.000	False
LD39391462	3000.000	3000.000	False
LD39391465	3000.000	3000.000	False
LD39391468	3000.000	3000.000	False
LD39391471	3000.000	3000.000	False
LD39391474	3000.000	3000.000	False
LD39391477	3000.000	3000.000	False
LD39391480	3000.000	3000.000	False
LD39391483	3000.000	3000.000	False
LD39391486	3000.000	3000.000	False
LD39391489	3000.000	3000.000	False
LD39391492	3000.000	3000.000	False
LD39391495	3000.000	3000.000	False
LD39391498	3000.000	3000.000	False
LD39391501	3000.000	3000.000	False
LD39391504	3000.000	3000.000	False
LD39391507	3000.000	3000.000	False
LD39391510	3000.000	3000.000	False
LD39391513	3000.000	3000.000	False
LD39391516	3000.000	3000.000	False
LD39391519	3000.000	3000.000	False
LD39391522	3000.000	3000.000	False
LD39391525	3000.000	3000.000	False
LD39391528	3000.000	3000.000	False

DPH-16 Report on Tiles - continued

<u>Tile</u>	<u>Approx. Width</u>	<u>Approx. Height</u>	<u>Overlap</u>
LD39391531	3000.000	3000.000	False
LD39391534	3000.000	3000.000	False
LD39391537	3000.000	3000.000	False
LD39391540	3000.000	3000.000	False
LD39391543	3000.000	3000.000	False
LD39391546	3000.000	3000.000	False
LD39391549	3000.000	3000.000	False
LD39391552	3000.000	3000.000	False
LD39391555	3000.000	3000.000	False
LD39391558	3000.000	3000.000	False
LD39391561	3000.000	3000.000	False
LD39391564	3000.000	3000.000	False
LD39391567	3000.000	3000.000	False
LD39391570	3000.000	3000.000	False
LD39391573	3000.000	3000.000	False
LD39391576	3000.000	3000.000	False
LD39391579	3000.000	3000.000	False
LD39391582	3000.000	3000.000	False
LD39391585	3000.000	3000.000	False
LD39391588	3000.000	3000.000	False
LD39391591	3000.000	3000.000	False
LD39391594	3000.000	3000.000	False
LD39391597	3000.000	3000.000	False
LD39391600	3000.000	3000.000	False
LD39391603	3000.000	3000.000	False
LD39391606	3000.000	3000.000	False
LD39391609	3000.000	3000.000	False
LD39391612	3000.000	3000.000	False
LD39391615	3000.000	3000.000	False
LD39391618	3000.000	3000.000	False
LD39391621	3000.000	3000.000	False
LD39391624	3000.000	3000.000	False
LD39421339	3000.000	3000.000	False
LD39421342	3000.000	3000.000	False
LD39421345	3000.000	3000.000	False
LD39421348	3000.000	3000.000	False
LD39421351	3000.000	3000.000	False
LD39421354	3000.000	3000.000	False
LD39421357	3000.000	3000.000	False
LD39421360	3000.000	3000.000	False
LD39421363	3000.000	3000.000	False
LD39421366	3000.000	3000.000	False
LD39421369	3000.000	3000.000	False
LD39421372	3000.000	3000.000	False
LD39421375	3000.000	3000.000	False
LD39421378	3000.000	3000.000	False
LD39421381	3000.000	3000.000	False
LD39421384	3000.000	3000.000	False

DPH-16 Report on Tiles - continued

<u>Tile</u>	<u>Approx. Width</u>	<u>Approx. Height</u>	<u>Overlap</u>
LD39421387	3000.000	3000.000	False
LD39421390	3000.000	3000.000	False
LD39421393	3000.000	3000.000	False
LD39421396	3000.000	3000.000	False
LD39421399	3000.000	3000.000	False
LD39421402	3000.000	3000.000	False
LD39421405	3000.000	3000.000	False
LD39421408	3000.000	3000.000	False
LD39421411	3000.000	3000.000	False
LD39421414	3000.000	3000.000	False
LD39421417	3000.000	3000.000	False
LD39421420	3000.000	3000.000	False
LD39421423	3000.000	3000.000	False
LD39421426	3000.000	3000.000	False
LD39421429	3000.000	3000.000	False
LD39421432	3000.000	3000.000	False
LD39421435	3000.000	3000.000	False
LD39421438	3000.000	3000.000	False
LD39421441	3000.000	3000.000	False
LD39421444	3000.000	3000.000	False
LD39421447	3000.000	3000.000	False
LD39421450	3000.000	3000.000	False
LD39421453	3000.000	3000.000	False
LD39421456	3000.000	3000.000	False
LD39421459	3000.000	3000.000	False
LD39421462	3000.000	3000.000	False
LD39421465	3000.000	3000.000	False
LD39421468	3000.000	3000.000	False
LD39421471	3000.000	3000.000	False
LD39421474	3000.000	3000.000	False
LD39421477	3000.000	3000.000	False
LD39421480	3000.000	3000.000	False
LD39421483	3000.000	3000.000	False
LD39421486	3000.000	3000.000	False
LD39421489	3000.000	3000.000	False
LD39421492	3000.000	3000.000	False
LD39421495	3000.000	3000.000	False
LD39421498	3000.000	3000.000	False
LD39421501	3000.000	3000.000	False
LD39421504	3000.000	3000.000	False
LD39421507	3000.000	3000.000	False
LD39421510	3000.000	3000.000	False
LD39421513	3000.000	3000.000	False
LD39421516	3000.000	3000.000	False
LD39421519	3000.000	3000.000	False
LD39421522	3000.000	3000.000	False
LD39421525	3000.000	3000.000	False
LD39421528	3000.000	3000.000	False

DPH-16 Report on Tiles - continued

<u>Tile</u>	<u>Approx. Width</u>	<u>Approx. Height</u>	<u>Overlap</u>
LD39421531	3000.000	3000.000	False
LD39421534	3000.000	3000.000	False
LD39421537	3000.000	3000.000	False
LD39421540	3000.000	3000.000	False
LD39421543	3000.000	3000.000	False
LD39421546	3000.000	3000.000	False
LD39421549	3000.000	3000.000	False
LD39421552	3000.000	3000.000	False
LD39421555	3000.000	3000.000	False
LD39421558	3000.000	3000.000	False
LD39421561	3000.000	3000.000	False
LD39421564	3000.000	3000.000	False
LD39421567	3000.000	3000.000	False
LD39421570	3000.000	3000.000	False
LD39421573	3000.000	3000.000	False
LD39421576	3000.000	3000.000	False
LD39421579	3000.000	3000.000	False
LD39421582	3000.000	3000.000	False
LD39421585	3000.000	3000.000	False
LD39421588	3000.000	3000.000	False
LD39421591	3000.000	3000.000	False
LD39421594	3000.000	3000.000	False
LD39421597	3000.000	3000.000	False
LD39421600	3000.000	3000.000	False
LD39421603	3000.000	3000.000	False
LD39421606	3000.000	3000.000	False
LD39421609	3000.000	3000.000	False
LD39421612	3000.000	3000.000	False
LD39421615	3000.000	3000.000	False
LD39421618	3000.000	3000.000	False
LD39421621	3000.000	3000.000	False
LD39421624	3000.000	3000.000	False
LD39451339	3000.000	3000.000	False
LD39451342	3000.000	3000.000	False
LD39451345	3000.000	3000.000	False
LD39451348	3000.000	3000.000	False
LD39451351	3000.000	3000.000	False
LD39451354	3000.000	3000.000	False
LD39451357	3000.000	3000.000	False
LD39451360	3000.000	3000.000	False
LD39451363	3000.000	3000.000	False
LD39451366	3000.000	3000.000	False
LD39451369	3000.000	3000.000	False
LD39451372	3000.000	3000.000	False
LD39451375	3000.000	3000.000	False
LD39451378	3000.000	3000.000	False
LD39451381	3000.000	3000.000	False
LD39451384	3000.000	3000.000	False

DPH-16 Report on Tiles - continued

<u>Tile</u>	<u>Approx. Width</u>	<u>Approx. Height</u>	<u>Overlap</u>
LD39451387	3000.000	3000.000	False
LD39451390	3000.000	3000.000	False
LD39451393	3000.000	3000.000	False
LD39451396	3000.000	3000.000	False
LD39451399	3000.000	3000.000	False
LD39451402	3000.000	3000.000	False
LD39451405	3000.000	3000.000	False
LD39451408	3000.000	3000.000	False
LD39451411	3000.000	3000.000	False
LD39451414	3000.000	3000.000	False
LD39451417	3000.000	3000.000	False
LD39451420	3000.000	3000.000	False
LD39451423	3000.000	3000.000	False
LD39451426	3000.000	3000.000	False
LD39451429	3000.000	3000.000	False
LD39451432	3000.000	3000.000	False
LD39451435	3000.000	3000.000	False
LD39451438	3000.000	3000.000	False
LD39451441	3000.000	3000.000	False
LD39451444	3000.000	3000.000	False
LD39451447	3000.000	3000.000	False
LD39451450	3000.000	3000.000	False
LD39451453	3000.000	3000.000	False
LD39451456	3000.000	3000.000	False
LD39451459	3000.000	3000.000	False
LD39451462	3000.000	3000.000	False
LD39451465	3000.000	3000.000	False
LD39451468	3000.000	3000.000	False
LD39451471	3000.000	3000.000	False
LD39451474	3000.000	3000.000	False
LD39451477	3000.000	3000.000	False
LD39451480	3000.000	3000.000	False
LD39451483	3000.000	3000.000	False
LD39451486	3000.000	3000.000	False
LD39451489	3000.000	3000.000	False
LD39451492	3000.000	3000.000	False
LD39451495	3000.000	3000.000	False
LD39451498	3000.000	3000.000	False
LD39451501	3000.000	3000.000	False
LD39451504	3000.000	3000.000	False
LD39451507	3000.000	3000.000	False
LD39451510	3000.000	3000.000	False
LD39451513	3000.000	3000.000	False
LD39451516	3000.000	3000.000	False
LD39451519	3000.000	3000.000	False
LD39451522	3000.000	3000.000	False
LD39451525	3000.000	3000.000	False
LD39451528	3000.000	3000.000	False

DPH-16 Report on Tiles - continued

<u>Tile</u>	<u>Approx. Width</u>	<u>Approx. Height</u>	<u>Overlap</u>
LD39451531	3000.000	3000.000	False
LD39451534	3000.000	3000.000	False
LD39451537	3000.000	3000.000	False
LD39451540	3000.000	3000.000	False
LD39451543	3000.000	3000.000	False
LD39451546	3000.000	3000.000	False
LD39451549	3000.000	3000.000	False
LD39451552	3000.000	3000.000	False
LD39451555	3000.000	3000.000	False
LD39451558	3000.000	3000.000	False
LD39451561	3000.000	3000.000	False
LD39451564	3000.000	3000.000	False
LD39451567	3000.000	3000.000	False
LD39451570	3000.000	3000.000	False
LD39451573	3000.000	3000.000	False
LD39451576	3000.000	3000.000	False
LD39451579	3000.000	3000.000	False
LD39451582	3000.000	3000.000	False
LD39451585	3000.000	3000.000	False
LD39451588	3000.000	3000.000	False
LD39451591	3000.000	3000.000	False
LD39451594	3000.000	3000.000	False
LD39451597	3000.000	3000.000	False
LD39451600	3000.000	3000.000	False
LD39451603	3000.000	3000.000	False
LD39451606	3000.000	3000.000	False
LD39451609	3000.000	3000.000	False
LD39451612	3000.000	3000.000	False
LD39451615	3000.000	3000.000	False
LD39451618	3000.000	3000.000	False
LD39451621	3000.000	3000.000	False
LD39451624	3000.000	3000.000	False
LD39481339	3000.000	3000.000	False
LD39481342	3000.000	3000.000	False
LD39481345	3000.000	3000.000	False
LD39481348	3000.000	3000.000	False
LD39481351	3000.000	3000.000	False
LD39481354	3000.000	3000.000	False
LD39481357	3000.000	3000.000	False
LD39481360	3000.000	3000.000	False
LD39481363	3000.000	3000.000	False
LD39481366	3000.000	3000.000	False
LD39481369	3000.000	3000.000	False
LD39481372	3000.000	3000.000	False
LD39481375	3000.000	3000.000	False
LD39481378	3000.000	3000.000	False
LD39481381	3000.000	3000.000	False
LD39481384	3000.000	3000.000	False

DPH-16 Report on Tiles - continued

<u>Tile</u>	<u>Approx. Width</u>	<u>Approx. Height</u>	<u>Overlap</u>
LD39481387	3000.000	3000.000	False
LD39481390	3000.000	3000.000	False
LD39481393	3000.000	3000.000	False
LD39481396	3000.000	3000.000	False
LD39481399	3000.000	3000.000	False
LD39481402	3000.000	3000.000	False
LD39481405	3000.000	3000.000	False
LD39481408	3000.000	3000.000	False
LD39481411	3000.000	3000.000	False
LD39481414	3000.000	3000.000	False
LD39481417	3000.000	3000.000	False
LD39481420	3000.000	3000.000	False
LD39481423	3000.000	3000.000	False
LD39481426	3000.000	3000.000	False
LD39481429	3000.000	3000.000	False
LD39481432	3000.000	3000.000	False
LD39481435	3000.000	3000.000	False
LD39481438	3000.000	3000.000	False
LD39481441	3000.000	3000.000	False
LD39481444	3000.000	3000.000	False
LD39481447	3000.000	3000.000	False
LD39481450	3000.000	3000.000	False
LD39481453	3000.000	3000.000	False
LD39481456	3000.000	3000.000	False
LD39481459	3000.000	3000.000	False
LD39481462	3000.000	3000.000	False
LD39481465	3000.000	3000.000	False
LD39481468	3000.000	3000.000	False
LD39481471	3000.000	3000.000	False
LD39481474	3000.000	3000.000	False
LD39481477	3000.000	3000.000	False
LD39481480	3000.000	3000.000	False
LD39481483	3000.000	3000.000	False
LD39481486	3000.000	3000.000	False
LD39481489	3000.000	3000.000	False
LD39481492	3000.000	3000.000	False
LD39481495	3000.000	3000.000	False
LD39481498	3000.000	3000.000	False
LD39481501	3000.000	3000.000	False
LD39481504	3000.000	3000.000	False
LD39481507	3000.000	3000.000	False
LD39481510	3000.000	3000.000	False
LD39481513	3000.000	3000.000	False
LD39481516	3000.000	3000.000	False
LD39481519	3000.000	3000.000	False
LD39481522	3000.000	3000.000	False
LD39481525	3000.000	3000.000	False
LD39481528	3000.000	3000.000	False

DPH-16 Report on Tiles - continued

<u>Tile</u>	<u>Approx. Width</u>	<u>Approx. Height</u>	<u>Overlap</u>
LD39481531	3000.000	3000.000	False
LD39481534	3000.000	3000.000	False
LD39481537	3000.000	3000.000	False
LD39481540	3000.000	3000.000	False
LD39481543	3000.000	3000.000	False
LD39481546	3000.000	3000.000	False
LD39481549	3000.000	3000.000	False
LD39481552	3000.000	3000.000	False
LD39481555	3000.000	3000.000	False
LD39481558	3000.000	3000.000	False
LD39481561	3000.000	3000.000	False
LD39481564	3000.000	3000.000	False
LD39481567	3000.000	3000.000	False
LD39481570	3000.000	3000.000	False
LD39481573	3000.000	3000.000	False
LD39481576	3000.000	3000.000	False
LD39481579	3000.000	3000.000	False
LD39481582	3000.000	3000.000	False
LD39481585	3000.000	3000.000	False
LD39481588	3000.000	3000.000	False
LD39481591	3000.000	3000.000	False
LD39481594	3000.000	3000.000	False
LD39481597	3000.000	3000.000	False
LD39481600	3000.000	3000.000	False
LD39481603	3000.000	3000.000	False
LD39481606	3000.000	3000.000	False
LD39481609	3000.000	3000.000	False
LD39481612	3000.000	3000.000	False
LD39481615	3000.000	3000.000	False
LD39481618	3000.000	3000.000	False
LD39481621	3000.000	3000.000	False
LD39481624	3000.000	3000.000	False
LD39511339	3000.000	3000.000	False
LD39511342	3000.000	3000.000	False
LD39511345	3000.000	3000.000	False
LD39511348	3000.000	3000.000	False
LD39511351	3000.000	3000.000	False
LD39511354	3000.000	3000.000	False
LD39511357	3000.000	3000.000	False
LD39511360	3000.000	3000.000	False
LD39511363	3000.000	3000.000	False
LD39511366	3000.000	3000.000	False
LD39511369	3000.000	3000.000	False
LD39511372	3000.000	3000.000	False
LD39511375	3000.000	3000.000	False
LD39511378	3000.000	3000.000	False
LD39511381	3000.000	3000.000	False
LD39511384	3000.000	3000.000	False

DPH-16 Report on Tiles - continued

<u>Tile</u>	<u>Approx. Width</u>	<u>Approx. Height</u>	<u>Overlap</u>
LD39511387	3000.000	3000.000	False
LD39511390	3000.000	3000.000	False
LD39511393	3000.000	3000.000	False
LD39511396	3000.000	3000.000	False
LD39511399	3000.000	3000.000	False
LD39511402	3000.000	3000.000	False
LD39511405	3000.000	3000.000	False
LD39511408	3000.000	3000.000	False
LD39511411	3000.000	3000.000	False
LD39511414	3000.000	3000.000	False
LD39511417	3000.000	3000.000	False
LD39511420	3000.000	3000.000	False
LD39511423	3000.000	3000.000	False
LD39511426	3000.000	3000.000	False
LD39511429	3000.000	3000.000	False
LD39511432	3000.000	3000.000	False
LD39511435	3000.000	3000.000	False
LD39511438	3000.000	3000.000	False
LD39511441	3000.000	3000.000	False
LD39511444	3000.000	3000.000	False
LD39511447	3000.000	3000.000	False
LD39511450	3000.000	3000.000	False
LD39511453	3000.000	3000.000	False
LD39511456	3000.000	3000.000	False
LD39511459	3000.000	3000.000	False
LD39511462	3000.000	3000.000	False
LD39511465	3000.000	3000.000	False
LD39511468	3000.000	3000.000	False
LD39511471	3000.000	3000.000	False
LD39511474	3000.000	3000.000	False
LD39511477	3000.000	3000.000	False
LD39511480	3000.000	3000.000	False
LD39511483	3000.000	3000.000	False
LD39511486	3000.000	3000.000	False
LD39511489	3000.000	3000.000	False
LD39511492	3000.000	3000.000	False
LD39511495	3000.000	3000.000	False
LD39511498	3000.000	3000.000	False
LD39511501	3000.000	3000.000	False
LD39511504	3000.000	3000.000	False
LD39511507	3000.000	3000.000	False
LD39511510	3000.000	3000.000	False
LD39511513	3000.000	3000.000	False
LD39511516	3000.000	3000.000	False
LD39511519	3000.000	3000.000	False
LD39511522	3000.000	3000.000	False
LD39511525	3000.000	3000.000	False
LD39511528	3000.000	3000.000	False

DPH-16 Report on Tiles - continued

<u>Tile</u>	<u>Approx. Width</u>	<u>Approx. Height</u>	<u>Overlap</u>
LD39511531	3000.000	3000.000	False
LD39511534	3000.000	3000.000	False
LD39511537	3000.000	3000.000	False
LD39511540	3000.000	3000.000	False
LD39511543	3000.000	3000.000	False
LD39511546	3000.000	3000.000	False
LD39511549	3000.000	3000.000	False
LD39511552	3000.000	3000.000	False
LD39511555	3000.000	3000.000	False
LD39511558	3000.000	3000.000	False
LD39511561	3000.000	3000.000	False
LD39511564	3000.000	3000.000	False
LD39511567	3000.000	3000.000	False
LD39511570	3000.000	3000.000	False
LD39511573	3000.000	3000.000	False
LD39511576	3000.000	3000.000	False
LD39511579	3000.000	3000.000	False
LD39511582	3000.000	3000.000	False
LD39511585	3000.000	3000.000	False
LD39511588	3000.000	3000.000	False
LD39511591	3000.000	3000.000	False
LD39511594	3000.000	3000.000	False
LD39511597	3000.000	3000.000	False
LD39511600	3000.000	3000.000	False
LD39511603	3000.000	3000.000	False
LD39511606	3000.000	3000.000	False
LD39511609	3000.000	3000.000	False
LD39511612	3000.000	3000.000	False
LD39511615	3000.000	3000.000	False
LD39511618	3000.000	3000.000	False
LD39511621	3000.000	3000.000	False
LD39511624	3000.000	3000.000	False
LD39541339	3000.000	3000.000	False
LD39541342	3000.000	3000.000	False
LD39541345	3000.000	3000.000	False
LD39541348	3000.000	3000.000	False
LD39541351	3000.000	3000.000	False
LD39541354	3000.000	3000.000	False
LD39541357	3000.000	3000.000	False
LD39541360	3000.000	3000.000	False
LD39541363	3000.000	3000.000	False
LD39541366	3000.000	3000.000	False
LD39541369	3000.000	3000.000	False
LD39541372	3000.000	3000.000	False
LD39541375	3000.000	3000.000	False
LD39541378	3000.000	3000.000	False
LD39541381	3000.000	3000.000	False
LD39541384	3000.000	3000.000	False

DPH-16 Report on Tiles - continued

<u>Tile</u>	<u>Approx. Width</u>	<u>Approx. Height</u>	<u>Overlap</u>
LD39541387	3000.000	3000.000	False
LD39541390	3000.000	3000.000	False
LD39541393	3000.000	3000.000	False
LD39541396	3000.000	3000.000	False
LD39541399	3000.000	3000.000	False
LD39541402	3000.000	3000.000	False
LD39541405	3000.000	3000.000	False
LD39541408	3000.000	3000.000	False
LD39541411	3000.000	3000.000	False
LD39541414	3000.000	3000.000	False
LD39541417	3000.000	3000.000	False
LD39541420	3000.000	3000.000	False
LD39541423	3000.000	3000.000	False
LD39541426	3000.000	3000.000	False
LD39541429	3000.000	3000.000	False
LD39541432	3000.000	3000.000	False
LD39541435	3000.000	3000.000	False
LD39541438	3000.000	3000.000	False
LD39541441	3000.000	3000.000	False
LD39541444	3000.000	3000.000	False
LD39541447	3000.000	3000.000	False
LD39541450	3000.000	3000.000	False
LD39541453	3000.000	3000.000	False
LD39541456	3000.000	3000.000	False
LD39541459	3000.000	3000.000	False
LD39541462	3000.000	3000.000	False
LD39541465	3000.000	3000.000	False
LD39541468	3000.000	3000.000	False
LD39541471	3000.000	3000.000	False
LD39541474	3000.000	3000.000	False
LD39541477	3000.000	3000.000	False
LD39541480	3000.000	3000.000	False
LD39541483	3000.000	3000.000	False
LD39541486	3000.000	3000.000	False
LD39541489	3000.000	3000.000	False
LD39541492	3000.000	3000.000	False
LD39541495	3000.000	3000.000	False
LD39541498	3000.000	3000.000	False
LD39541501	3000.000	3000.000	False
LD39541504	3000.000	3000.000	False
LD39541507	3000.000	3000.000	False
LD39541510	3000.000	3000.000	False
LD39541513	3000.000	3000.000	False
LD39541516	3000.000	3000.000	False
LD39541519	3000.000	3000.000	False
LD39541522	3000.000	3000.000	False
LD39541525	3000.000	3000.000	False
LD39541528	3000.000	3000.000	False

DPH-16 Report on Tiles - continued

<u>Tile</u>	<u>Approx. Width</u>	<u>Approx. Height</u>	<u>Overlap</u>
LD39541531	3000.000	3000.000	False
LD39541534	3000.000	3000.000	False
LD39541537	3000.000	3000.000	False
LD39541540	3000.000	3000.000	False
LD39541543	3000.000	3000.000	False
LD39541546	3000.000	3000.000	False
LD39541549	3000.000	3000.000	False
LD39571339	3000.000	3000.000	False
LD39571342	3000.000	3000.000	False
LD39571345	3000.000	3000.000	False
LD39571348	3000.000	3000.000	False
LD39571351	3000.000	3000.000	False
LD39571354	3000.000	3000.000	False
LD39571357	3000.000	3000.000	False
LD39571360	3000.000	3000.000	False
LD39571363	3000.000	3000.000	False
LD39571366	3000.000	3000.000	False
LD39571369	3000.000	3000.000	False
LD39571372	3000.000	3000.000	False
LD39571375	3000.000	3000.000	False
LD39571378	3000.000	3000.000	False
LD39571381	3000.000	3000.000	False
LD39571384	3000.000	3000.000	False
LD39571387	3000.000	3000.000	False
LD39571390	3000.000	3000.000	False
LD39571393	3000.000	3000.000	False
LD39571396	3000.000	3000.000	False
LD39571399	3000.000	3000.000	False
LD39571402	3000.000	3000.000	False
LD39571405	3000.000	3000.000	False
LD39571408	3000.000	3000.000	False
LD39571411	3000.000	3000.000	False
LD39571414	3000.000	3000.000	False
LD39571417	3000.000	3000.000	False
LD39571420	3000.000	3000.000	False
LD39571423	3000.000	3000.000	False
LD39571426	3000.000	3000.000	False
LD39571429	3000.000	3000.000	False
LD39571432	3000.000	3000.000	False
LD39571435	3000.000	3000.000	False
LD39571438	3000.000	3000.000	False
LD39571441	3000.000	3000.000	False
LD39571444	3000.000	3000.000	False
LD39571447	3000.000	3000.000	False
LD39571450	3000.000	3000.000	False
LD39571453	3000.000	3000.000	False
LD39571456	3000.000	3000.000	False
LD39571459	3000.000	3000.000	False

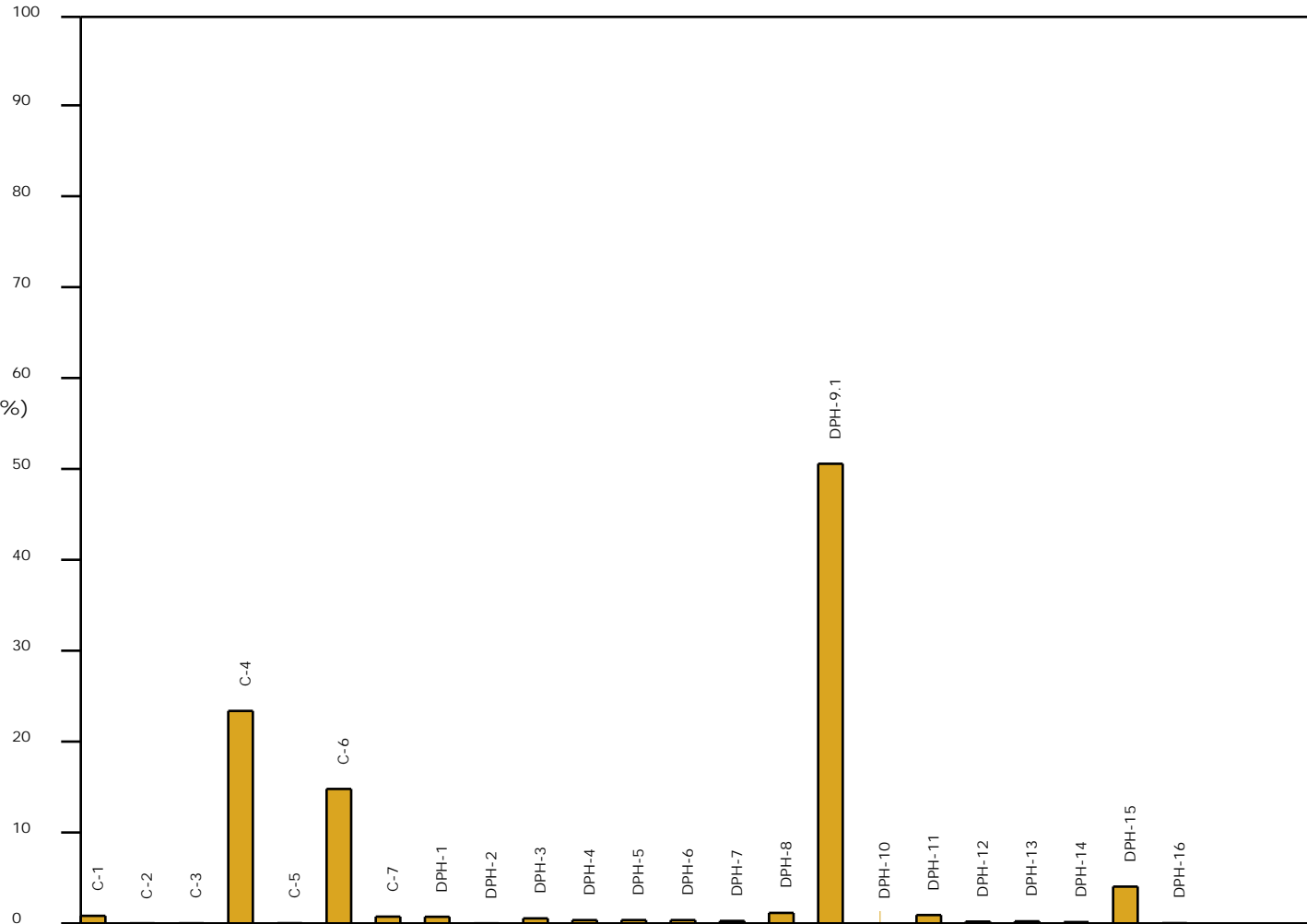
DPH-16 Report on Tiles - continued

<u>Tile</u>	<u>Approx. Width</u>	<u>Approx. Height</u>	<u>Overlap</u>
LD39571462	3000.000	3000.000	False
LD39571465	3000.000	3000.000	False
LD39571468	3000.000	3000.000	False
LD39571471	3000.000	3000.000	False
LD39601339	3000.000	3000.000	False
LD39601342	3000.000	3000.000	False
LD39601345	3000.000	3000.000	False
LD39601348	3000.000	3000.000	False
LD39601351	3000.000	3000.000	False
LD39601354	3000.000	3000.000	False
LD39601357	3000.000	3000.000	False
LD39601360	3000.000	3000.000	False
LD39601363	3000.000	3000.000	False
LD39601366	3000.000	3000.000	False
LD39601369	3000.000	3000.000	False
LD39601372	3000.000	3000.000	False
LD39601375	3000.000	3000.000	False
LD39601378	3000.000	3000.000	False
LD39601381	3000.000	3000.000	False
LD39601384	3000.000	3000.000	False
LD39601387	3000.000	3000.000	False
LD39601390	3000.000	3000.000	False
LD39601393	3000.000	3000.000	False

Time Spent On Each Step

Percentage of processing time per step

- C-1: 47 m 30 s (0.83%)
- C-2: 51 s (0.02%)
- C-3: 1 m 0 s (0.02%)
- C-4: 22 h 15 m 51 s (23.44%)
- C-5: 1 m 24 s (0.02%)
- C-6: 14 h 5 m 21 s (14.83%)
- C-7: 42 m 25 s (0.74%)
- DPH-1: 41 m 28 s (0.73%)
- DPH-2: 34 s (0.01%)
- DPH-3: 31 m 35 s (0.55%)
- DPH-4: 20 m 41 s (0.36%)
- DPH-5: 20 m 56 s (0.37%)
- DPH-6: 20 m 47 s (0.36%)
- DPH-7: 15 m 28 s (0.27%)
- DPH-8: 1 h 5 m 58 s (1.16%)
- DPH-9.1: 2 d 0 h 10 m 7 s (50.70%)
- DPH-10: 0 s (0.00%)
- DPH-11: 52 m 32 s (0.92%)
- DPH-12: 11 m 24 s (0.20%)
- DPH-13: 13 m 2 s (0.23%)
- DPH-14: 8 m 12 s (0.14%)
- DPH-15: 3 h 51 m 11 s (4.06%)
- DPH-16: 1 m 35 s (0.03%)



Total Time: 3 d 23 h 0 m 3 s